

School District	406404 Heuvelton Central	2016	-----	2017	-----	Res Prp	O	R	T	Account Nbr	
Parcel Id	Name	Total Av	Land Av	Total Av	Total Av	Pct Cls	C	S	S	C	
86.002-5-3	Chapin, Albert (LU)	29,000	29,000	29,000	29,000	0 120		1			1-107- 9
73.003-3-21	Chapin, Robert S.	12,500	12,500	12,500	12,500	0 120		1			1-172- 9
87.001-1-12	Cougler, Edward (LU)	114,000	48,800	114,000	114,000	0 241		1			1-113- 3
73.003-3-23.1	Cougler, Elwyn S.	116,000	18,900	116,000	116,000	0 241		1			1-113- 2
73.003-3-24.2	Cougler, Elwyn S.	6,900	6,900	6,900	6,900	0 120		1			
73.003-3-3	Fobare, Kevin	8,000	8,000	8,000	8,000	0 120		1			1-122- 7
* 87.001-1-11.2	Fobare, Steven	230,000	38,400	230,000	230,000	0 241		1			
87.001-1-11.12	Fobare, Steven	36,000	6,000	36,000	36,000	0 312		1			
87.001-1-11.21	Fobare, Steven		8,500	85,000	85,000	0 241		1			
73.003-3-25	Fobare, William L.	102,600	15,700	102,600	102,600	0 241		1			1-149- 8
87.001-1-11.22	Fobare Farm, LLC		29,400	155,000	155,000	0 151		1			
73.003-3-1	Fobare's Dairy Farm LLC	19,800	19,800	19,800	19,800	0 120		1			1-122-13
86.002-5-4	Fobare's Dairy Farm LLC	3,500	3,500	3,500	3,500	0 120		1			1-122-12
87.001-1-9	Fobare's Dairy Farm LLC	16,700	16,700	16,700	16,700	0 120		1			1-122-11
87.001-1-11.11	Fobare's Dairy Farm LLC	80,000	18,400	80,000	80,000	0 120		1			1-122- 9
73.003-3-7	Gingerich, Abraham	15,200	15,200	15,200	15,200	0 120		1			1-163-10
73.003-3-6	Gingerich, Mose	10,700	10,700	10,700	10,700	0 120		1			9-999-49
73.003-3-22	Gingerich, Mose	5,400	5,400	5,400	5,400	0 120		1			1-119- 5.1
73.003-3-27	Gingerich, Mose	3,200	3,200	3,200	3,200	0 120		1			1-119- 5.2
73.003-3-8	McAllister, Robert Lee	6,100	6,100	6,100	6,100	0 322		1			1-149-10
73.003-3-2.1	Mouthorp, Kelly	18,500	18,500	18,500	18,500	0 120		1			1-122- 8
73.003-3-2.2	Mouthorp, Kelly M.	72,000	9,900	72,000	72,000	0 210		1			
555.009-2-3	Niagara Mohawk Power Corp	15,258	0	16,850	16,850	0 861		5	R		5-194- 7. 3
622.089-9999-132.350/1884	Niagara Mohawk Power Corp	17,111	0	17,111	17,111	0 884		6	R		6-192- 9. 2
86.002-5-2.1	Norton, Kandi J.	62,500	8,100	62,500	62,500	0 210		1			1-118- 2
73.003-3-17	Ripa, Robert J.	17,000	10,400	17,000	17,000	0 910		1			1-167-14
73.003-3-18	Ripa, Robert J.	9,300	9,300	9,300	9,300	0 910		1			1-126-14
73.003-3-26	Ryerson, James	5,000	5,000	5,000	5,000	0 322		1			1-145- 6.23
86.002-5-8	Schlabach, John	1,100	1,100	1,100	1,100	0 314		1			1-192-13.3
73.003-3-24.11	Swartzentruber, Jonas	35,000	28,500	35,000	35,000	0 120		1			
73.003-3-4	Swartzentruber, Jonas E.	99,000	47,700	99,000	99,000	0 112		1			1-172- 6
87.001-1-13	Swartzentruber, Rudy E.	97,000	40,100	97,000	97,000	0 112		1			1-172- 7
87.001-1-13./1	Swartzentruber, Rudy & Katie	20,000	0	20,000	20,000	0 483		8			
555.008-2-5	Verizon New York Inc	3,149	0	3,329	3,329	0 866		5			5-194- 4. 5
622.089-9999-631.900/1884	Verizon New York Inc	1,902	0	1,902	1,902	0 836		6			6-192- 7

School District	406404	Heuvelton Central		2016	-----	2017	-----	Res Prp	O	R	T		
Parcel Id		Name		Total Av	Land Av	Total Av	Total Av	Pct Cls	C	S	S	C	Account Nbr
73.003-3-29		Walruth Cemetery		1,500	1,500	1,500	1,500	0 695				8	
406404		Heuvelton Central Totals	Parcels	35	1,060,920	462,800	1,302,692						
Town Outside Village Totals		Parcels		35	1,060,920	462,800	1,302,692						
Town Grand Totals		Parcels		35	1,060,920	462,800	1,302,692						

School District	406404 Heuvelton Central	2016	-----	2017	-----	Res Prp	O	R	T	Account Nbr
Parcel Id	Name	Total Av	Land Av	Total Av	Total Av	Pct Cls	C	S	S	C
100.002-2-2.22	Alstad, Janna J.	57,700	17,400	57,700	57,700	0 270			1	
100.002-1-6	Arquitt, Andrew	58,400	22,200	58,400	58,400	0 210			1	1- 35-12
100.002-1-10	Arquitt, Thad	20,000	15,000	20,000	20,000	0 210			1	1- 35- 6
86.003-4-3	Ashley, John J. Jr.	14,500	14,500	14,500	14,500	0 910			1	1- 17-12
100.001-3-4	Austin, Carol E (Trust)	11,000	11,000	11,000	11,000	0 321			1	
100.002-1-5.12	Austin, Carol E (Trust)	6,700	6,700	6,700	6,700	0 321			1	
100.002-1-17.3	Austin, Carol E (Trust)	155,300	68,500	155,300	155,300	0 240			1	
100.002-1-15.1	Austin, Carol E (Trust)	62,500	62,500	62,500	62,500	0 105			1	1- 49- 9
100.002-2-15.22	Baker, Brandon W.	37,300	12,300	37,300	37,300	0 210			1	
100.002-2-15.21	Baker, Daniel A.	36,100	36,100	36,100	36,100	0 322			1	
86.004-3-27	Bartholomew, Vickie A.	85,600	14,300	85,600	85,600	0 240			1	1- 45- 2.1
100.004-1-9	Batt, David	86,300	76,300	86,300	86,300	0 240			1	1- 59-12
100.004-1-8.1	Batt, Linda	235,000	155,500	235,000	235,000	0 240			1	
100.002-1-18.11	Batt, Linda E.	56,900	56,900	56,900	56,900	0 120			1	1- 40- 8.1
101.001-1-18	Bergeron, Shawn M.	24,700	24,700	24,700	24,700	0 322			1	1- 51- 7.1
100.002-2-8.122	Bill, Timothy A.	146,000	16,300	146,000	146,000	0 210			1	
100.002-2-21	Bill, Timothy A.	24,000	24,000	24,000	24,000	0 322			1	1-21-13.1
100.002-1-2.2	Blackburn, John R.	14,800	14,800	14,800	14,800	0 322			1	
100.002-2-15.12	Bryant, Cris M.	88,300	20,300	88,300	88,300	0 210	W		1	
100.002-2-5	Burnham, Bradley D.	52,500	37,700	52,500	52,500	0 260			1	1- 19- 5
100.002-2-16.2	Burnham, Reginald J.	5,400	5,400	5,400	5,400	0 314			1	1- 21-12.2
100.002-2-16.11	Burnham, Reginald J.	33,700	33,700	33,700	33,700	0 311	W		1	1- 21-12.11
100.002-2-16.12	Burnham, Reginald J.	180,000	57,700	180,000	180,000	0 240			1	1-21-12.12
100.002-2-27	Carpenter, Nelson C. Jr.	82,000	16,000	82,000	82,000	0 210			1	
100.002-2-24.112	Chase, James D & Robert D	53,000	52,600	53,000	53,000	0 322			1	
86.004-3-7.1	Chase, Leander J.	18,100	18,100	18,100	18,100	0 105			1	1- 60- 9
100.002-2-11	Chase, Robert W.	65,000	23,100	65,000	65,000	0 210			1	1- 35- 2
101.001-1-2.11	Chase, Robert W.	44,600	11,300	44,600	44,600	0 210			1	1- 32- 1.1
101.001-1-2.21	Chase, Robert W.	160,000	54,000	160,000	160,000	0 240			1	
101.001-1-1	Corning Glass Co	57,900	57,900	57,900	57,900	0 321	W		1	1- 23- 4
101.001-1-3	Corning Glass Co	6,800	6,800	6,800	6,800	0 321			1	1- 23- 3
101.001-1-6	Corning Glass Co	100,300	100,300	100,300	100,300	0 710			1	1- 23- 5
100.003-2-15	Davison, Scott	76,000	22,000	76,000	76,000	0 210			1	
100.002-2-20	Dawley, Timothy	129,000	42,000	129,000	129,000	0 240			1	1- 66-10
101.001-1-17	Dawley, Timothy M.	22,000	15,300	22,000	22,000	0 270			1	1- 51- 7.2
100.002-1-14	Donnelly, Bruce	159,000	68,900	159,000	159,000	51 240			1	1- 12- 3
100.004-2-11.212	Eggleston Irrevocable Income, Only Trust	28,000	28,000	28,000	28,000	0 322			1	

School District	406404 Heuvelton Central	2016	-----	2017	-----	Res Prp	O	R	T	Account Nbr
Parcel Id	Name	Total Av	Land Av	Total Av	Total Av	Pct Cls	C	S	S	C
100.004-2-19.1	Fenton, Andrew	128,900	49,400	128,900	128,900	0 240			1	
100.004-2-17	Fenton, Andrew A.	31,000	31,000	31,000	31,000	0 323			1	1- 32- 4.2
100.003-2-10.11	Ferguson, Dorothy A.	80,900	17,200	80,900	80,900	0 240			1	1- 29- 3
100.002-1-20	Fields, Jamie M.	53,800	13,500	53,800	53,800	0 270			1	
100.002-2-8.132	Fresh Start Fellowship Church	95,000	25,000	95,000	95,000	0 620			8	
100.001-2-5	Frey, Daniel & Cheryl	49,000	29,000	49,000	49,000	0 260			1	1- 37- 5
100.002-2-8.14	Gallucci, Robert A.	113,200	22,200	113,200	113,200	0 240			1	1-21-13.14
100.004-2-10.1	Gardinier, Bonita J.	104,450	47,850	104,450	104,450	0 240			1	1- 66-12
100.002-1-3.11	Geary, Brian M.	102,000	78,800	102,000	102,000	0 260			1	1- 38- 3
100.002-1-3.12	Geary, Brian M.	86,000	18,900	86,000	86,000	0 210			1	
100.002-1-16	Gingerich, Jacob U.	54,900	15,000	54,900	54,900	0 210			1	1- 40-12
100.002-2-26	Hammond, Steven L.	54,000	38,100	54,000	54,000	0 270			1	
86.004-3-10.11	Hanna, Gary C.	58,900	15,600	58,900	58,900	0 210			1	1- 35-14
100.004-3-4	Hanna, James P.	146,300	66,300	146,300	146,300	0 240			1	1- 12- 2
100.002-2-17	Hanna, Mary	10,000	7,100	10,000	10,000	0 312			1	1- 35- 9
100.002-2-18	Hanna, Mary	9,000	9,000	9,000	9,000	0 311			1	1- 35-11
100.002-1-9.1	Hanna, Paul	26,100	15,500	26,100	26,100	0 210			1	1- 35-13
86.004-3-16	Hanna, Paul L.	69,000	21,100	69,000	69,000	0 210			1	1- 66- 6
100.004-2-16	Hazelton, Gary I (LC)	53,700	15,200	53,700	53,700	0 270			1	
100.002-1-4.11	Herber, Jacqueline M.	59,000	30,200	59,000	59,000	0 270			1	1- 20-15
100.002-1-4.12	Herber, John H.	35,500	15,100	35,500	35,500	0 270			1	
100.002-2-7.2	Hirsch, Michael A.	84,000	25,800	84,000	84,000	0 270			1	
100.002-2-7.11	Hirsch, Rita	54,800	24,200	54,800	54,800	58 270			1	1- 42- 3
100.001-3-3	Hodge, Ralph	53,100	16,000	53,100	53,100	0 210			1	1- 57- 9
100.002-1-18.2	Hurlbut, Worth Jr.	36,500	33,000	36,500	36,500	0 240			1	1- 40- 8.2
100.003-2-3	Jaquith, Douglas A.	147,000	56,900	147,000	147,000	0 240			1	1- 49- 3
100.004-2-13.11	Katzman, Grover B.	150,000	62,900	150,000	150,000	0 240			1	1- 66-13
86.004-3-19.11	Kelly, Allan Hugh (LU)	432,500	195,900	432,500	432,500	0 112			1	1- 40- 3.1
86.003-4-1.2	Kelly, Allen	133,400	38,400	133,400	133,400	0 112			1	
86.003-4-2	Kelly, Allen	46,700	46,700	46,700	46,700	0 105			1	1- 45- 3.3
86.004-3-10.12	Kelly, Allen	50,000	47,500	50,000	50,000	0 260			1	
86.004-3-24	Kelly, Allen	24,500	24,500	24,500	24,500	0 120			1	1- 45- 2.2
86.004-3-26	Kelly, Allen	42,000	42,000	42,000	42,000	0 105			1	1- 35- 8
100.001-2-1	Kelly, Allen	143,800	98,200	143,800	143,800	0 240			1	1- 57-13
100.001-2-2	Kelly, Allen	59,800	59,800	59,800	59,800	0 322			1	1- 42-14
100.001-2-3	Kelly, Allen	43,400	43,400	43,400	43,400	0 322			1	1- 45- 4
100.001-2-4	Kelly, Allen	6,700	6,700	6,700	6,700	0 322			1	9-999-40

School District	406404	Heuvelton Central	2016	-----	2017	-----	Res Prp	O	R	T	Account Nbr	
Parcel Id		Name	Total Av	Land Av	Total Av	Total Av	Pct Cls	C	S	S	C	
100.002-1-7.1		Kelly, Allen	62,000	62,000	62,000	62,000	0 322		1			1- 35- 7
86.003-4-4		Kelly, Allen H.	4,000	4,000	4,000	4,000	0 311		1			1- 45- 3.4
86.003-4-5		Kelly, Allen H.	11,500	11,500	11,500	11,500	0 311		1			1- 40- 4
86.004-3-9		Kelly, Allen H.	47,700	47,700	47,700	47,700	0 105		1			1- 69-11
86.004-3-10.2		Kelly, Allen H.	139,500	139,500	139,500	139,500	0 120		1			
86.004-3-12		Kelly, Allen H.	25,000	10,000	25,000	25,000	0 210		1			1- 12- 1
86.004-3-13.1		Kelly, Allen H.	74,600	74,600	74,600	74,600	0 120		1			1- 69-12
86.004-3-19.2		Kelly, Allen H.	72,000	14,400	72,000	72,000	0 210		1			1- 40- 3.2
100.002-1-1.2		Kelly, Allen H.	41,700	41,700	41,700	41,700	0 322		1			
86.004-3-15.12		Kelly, Jason A.	24,500	10,000	24,500	24,500	0 270		1			
86.004-3-28		Kelly, Jason A.	25,000	9,100	25,000	25,000	0 270		1			
86.004-3-29		Kelly, Jason A.	119,500	43,400	119,500	119,500	0 210		1			1- 48-10
86.004-3-19.12		Kelly, Raymond E.	122,000	8,000	122,000	122,000	0 210		1			
100.002-1-7.2		Kio, Jon W. Sr.	3,600	3,600	3,600	3,600	0 314		1			
100.002-1-8		Kio, Jon W. Sr.	82,000	5,000	82,000	82,000	0 210		1			1- 20-13
100.003-2-9.3		Kostin, Ross	30,000	5,900	30,000	30,000	0 210		1			1- 30- 1.12
100.003-2-9.2		Kostin, Ross Evan	178,000	84,200	178,000	178,000	0 240		1			1- 30- 1.2
101.001-1-19.12		Ladouceur, Jamie M.	34,600	34,600	34,600	34,600	0 322		1			
100.002-1-19		Luce, Kathleen P.	26,000	15,000	26,000	26,000	0 270		1			1- 44-10
100.002-2-7.3		Mack, Dawn E Stiles	7,000	7,000	7,000	7,000	0 311		1			
100.002-2-3		Mack, Kevin D.	121,000	48,800	121,000	121,000	0 240	W	1			1- 65-12
100.002-2-10		Maloney, Bertha	17,700	7,700	17,700	17,700	0 270		1			1- 49-11
100.004-1-1		Mandigo, Sara E.	56,600	12,800	56,600	56,600	0 210		1			1- 36- 5
100.002-2-4		McCallion, Mary	148,000	74,200	148,000	148,000	0 113		1			1- 44- 5
100.002-2-6		McCallion, Mary S.	27,800	27,800	27,800	27,800	0 311		1			1- 47- 6
86.004-3-11.2/1		Miller, Dan J.	5,400	5,400	5,400	5,400	0 612		8			
100.002-1-4.2		Miller, Eli S.	199,000	115,000	219,000	219,000	0 112		1			
101.001-1-16		Mitchell, James R. Sr.	22,000	10,000	22,000	22,000	0 270		1			1- 15- 5
100.003-2-11		Montgomery, Joseph G.	99,000	17,000	99,000	99,000	0 210		1			1- 58- 6
100.002-1-15.211		Montroy, Nicholas J.	175,000	85,500	175,000	175,000	0 240		1			
100.003-2-13		Moody, Tina M.	54,900	19,600	54,900	54,900	0 210		1			
101.001-1-19.2		Morrow, Patti Jo D.	75,300	19,000	75,300	75,300	0 240		1			
100.004-2-10.21		Morse, Clyde L.	25,500	25,500	25,500	25,500	0 105		1			
86.004-3-5		Moulton, Harry S.	96,000	38,800	96,000	96,000	0 270		1			1- 60- 8.2
86.004-3-13.2		Moulton, Harry S.	7,300	3,300	7,300	7,300	0 312		1			
115.001-1-16.1		Murdock, Beatrice M (LU)	173,000	141,700	173,000	173,000	27 240		1			1- 48-11
100.002-1-17.2		Newcomb, Edward E. Jr.	1,000	1,000	1,000	1,000	0 314		1			
Page Totals		Parcels	37	2,434,700	1,284,300	2,454,700						

School District	406404 Heuvelton Central	2016	-----	2017	-----	Res Prp	O	R	T	Account Nbr	
Parcel Id	Name	Total Av	Land Av	Total Av	Total Av	Pct Cls	C	S	S	C	
100.003-2-4	Newcombe, Earl	48,000	38,100	48,000	48,000	60 240		1			1- 49- 4
100.004-1-12	Newcombe, Earl	15,000	15,000	15,000	15,000	0 105		1			1- 49- 5
100.002-1-3.2	Newcombe, Edward E. Jr.	95,000	11,400	95,000	95,000	0 210		1			1-38-3.2
100.003-2-5	Newcombe, Mark Maclean	33,500	31,500	33,500	33,500	0 270		1			1- 49- 2
555.009-16-2	Niagara Mohawk Power Corp	176,785	0	183,212	183,212	0 861		5	R		5-74-6.2
630.089-9999-132.350/1884	Niagara Mohawk Power Corp	162,796	0	162,796	162,796	0 884		6	R		6-73-9.7
100.003-2-1	Papalia, Dominic	52,400	49,400	52,400	52,400	0 312		1			1- 56- 2
100.004-2-11.111	Patricia Glynn Irrevocable, Trust	137,000	64,500	137,000	137,000	0 260		1			1- 32- 4.1
100.002-2-28	PCN Bank National City, Mortgage	72,000	15,300	72,000	72,000	0 270		1			1- 60-15.12
101.001-1-23	PCN Bank National City, Mortgage	6,000	6,000	6,000	6,000	0 311		1			
86.004-3-18	Perry, Donald H.	13,700	13,700	13,700	13,700	0 323		1			9-999-44
100.002-2-7.12	Platt, Timothy	159,900	16,200	159,900	159,900	0 210		1			
100.004-3-1.1	Putney, Howard H (LU)	199,480	97,205	199,480	199,480	0 117		1			1- 41- 5
100.002-2-2.211	Putney, Howard P (LU)	39,520	39,520	39,520	39,520	0 105		1			1- 20-14.2
100.002-2-23	Putney, Howard P (LU)	34,205	34,205	34,205	34,205	0 105		1			
86.004-3-15.2	Secretary Veterans Affairs	72,000	4,900	72,000	72,000	0 210		1			
100.002-2-12	Sibley, John A.	63,000	15,400	63,000	63,000	0 270		1			1- 61- 1
100.003-2-14	Simmons, Brenda	144,600	19,900	144,600	144,600	0 270		1			
115.001-1-1.1	Simmons, Brenda	10,500	10,500	10,500	10,500	0 322		1			1- 30- 3
100.003-2-12	Simmons, Richard	28,900	28,900	40,900	40,900	0 312		1			1- 35- 3
86.004-3-11.1	Smith, Carol J.	74,000	13,100	74,000	74,000	0 210		1			1- 13- 6.1
100.001-3-2	Spears, Ronald E.	39,500	28,800	39,500	39,500	0 260		1			1- 13-11
86.004-3-8	Spiak, James A.	149,900	55,800	149,900	149,900	0 240		1			1- 60- 8.1
100.003-2-6.1	Sprowls, Kathleen (LU)	63,800	11,400	63,800	63,800	0 210		1			1- 59- 4.1
100.004-2-14	Stiles, Kevin D.	172,000	107,100	172,000	172,000	0 240		1			1- 60-14
100.002-2-8.131	Stiles, Norma	100,900	22,500	100,900	100,900	0 240	W	1			
100.004-2-15.1	Stiles, Ronald	132,000	36,000	132,000	132,000	0 240		1			1- 60-11.1
101.003-1-33.2	Stone, Colleen P.	30,800	30,800	30,800	30,800	0 322		1			
100.002-2-24.111	Stone, Daniel A.	10,500	10,500	10,500	10,500	0 240		1			
101.003-1-33.1	Stone, Daniel A.	14,960	14,960	14,960	14,960	0 311		1			
100.002-2-13.112	Stone, Donald G.	11,400	11,400	11,400	11,400	0 311		1			
100.002-2-14	Stone, Donald G.	56,600	16,100	56,600	56,600	0 210		1			1- 60-15.2
100.002-2-24.12	Stone, Donald G.	8,900	8,900	8,900	8,900	0 310		1			
100.002-2-24.13	Stone, Donald G.	3,700	3,700	3,700	3,700	0 310		1			
101.001-1-24	Stone, Donald G.	20,000	20,000	20,000	20,000	0 311		1			
100.002-2-24.2	Stone, Matthew	31,900	25,200	31,900	31,900	0 270		1			
100.002-1-5.11	Swanson, Rick W.	91,000	76,000	91,000	91,000	0 240		1			1- 35-10

School District	406404 Heuvelton Central	2016	-----	2017	-----	Res Prp	O	R	T	Account Nbr	
Parcel Id	Name	Total Av	Land Av	Total Av	Total Av	Pct Cls	C	S	S	C	
86.004-3-11.2	Swartzentruber, Enos E.	123,000	76,400	123,000	123,000	0 113			1		1- 13- 6.2
100.002-2-2.212	Swartzentruber, John M.	65,000	37,900	65,000	65,000	0 112			1		
100.002-2-8.11	Thornhill, Michael D.	124,000	19,200	124,000	124,000	0 210			1		1- 21-13.1
100.004-1-11.2	Thurman, Daniel C.	123,200	53,600	123,200	123,200	0 240			1		1- 63-15.12
100.004-1-11.1	Thurman, James	184,000	138,700	184,000	184,000	0 240			1		1- 63-15.11
100.002-2-15.11	Tomassini, Nicole	131,900	20,900	131,900	131,900	0 260			1		1- 28-11
100.003-2-9.11	Trathen, James & Jeffrey	45,900	40,900	45,900	45,900	0 240			1		1- 30- 1.11
100.003-2-6.2	Triple W Farm Inc	196,000	136,600	196,000	196,000	0 112			1		1- 59- 4.2
100.003-2-8	Triple W Farm Inc	70,000	70,000	70,000	70,000	0 120			1		1- 62-14
100.002-1-12	Trustees Grange Hall # 891	35,000	11,300	35,000	35,000	0 632			8		1- 64- 9
86.004-3-22	Tyo, Randy J.	59,000	11,600	59,000	59,000	0 270			1		1- 45- 3.2
100.002-2-22	United Helpers Care Inc	125,000	15,300	125,000	125,000	0 614			8		
100.002-1-4./1	Vanderbilt Minerals, LLC	4,300	0	4,300	4,300	0 720			1		
100.002-2-8.12/1	Vanderbilt Minerals, LLC	5,500	0	5,500	5,500	0 720			1		
100.004-1-11.1/1	Vanderbilt Minerals, LLC	4,100	0	4,100	4,100	0 720			1		
555.008-16-2	Verizon New York Inc	14,918	0	13,242	13,242	0 866			5		5-74-4.2
630.089-9999-631.900/1884	Verizon New York Inc	9,090	0	9,090	9,090	0 884			6		4-73-4.2
86.004-3-10.2/1	Verizon Wireless	218,000	5,000	218,000	218,000	0 837			6		
100.004-2-13./1	Wells, Donald & Etal	8,425	8,425	8,425	8,425	0 612			8		1- 66-13/1
86.004-3-7.2	Whitney, Ronald J.	100,000	51,600	100,000	100,000	0 240			1		
100.003-2-10.12	Wiegandt, Leonhard	44,800	44,800	44,800	44,800	0 322			1		
115.001-1-17	Wiegandt, Leonhard	28,000	28,000	28,000	28,000	0 910			1		1- 62-13
115.001-1-18	Wiegandt, Leonhard	13,750	13,750	13,750	13,750	0 322			1		1- 48- 9
100.003-2-7	Wiegandt, Leonhard Jr.	214,000	57,300	214,000	214,000	0 240			1		1- 30- 2
100.004-1-10	Wilson, John E.	59,000	16,100	59,000	59,000	0 210			1		1- 63-15.2
100.002-1-11.1	Woodcock, Donald	187,900	115,600	187,900	187,900	0 112			1		1- 68- 6
100.002-1-21	Yelon, Arthur	47,400	28,200	47,400	47,400	0 260			1		1- 29- 2
* 100.003-2-2	Yoder, Eli J.	190,000	130,000	190,000	190,000	0 113			1		1- 68-11
100.003-2-2.1	Yoder, Eli J.		110,000	170,000	170,000	0 113			1		1- 68-11
86.004-3-15.11	Yoder, Harvey J.	185,870	129,279	185,870	185,870	0 112			1		1- 66- 5.1
86.004-3-14	Yoder, Joseph D.	195,000	101,600	195,000	195,000	0 112			1		1-41-12
100.002-2-1	Zoller, Ronald	118,700	18,100	118,700	118,700	0 210			1		1- 37- 7
100.003-2-2.2	Zook, Andy C.		29,900	141,800	141,800	0 320			1		
406404 Heuvelton Central Totals	Parcels		180	13,174,849	6,401,294	13,523,400					
Town Outside Village Totals	Parcels		180	13,174,849	6,401,294	13,523,400					
Town Grand Totals	Parcels		180	13,174,849	6,401,294	13,523,400					
Page Totals	Parcels		32	2,740,753	1,390,054	3,050,877					

School District	406404 Heuvelton Central	2016	-----	2017	-----	Res Prp	O	R	T	Account Nbr	
Parcel Id	Name	Total Av	Land Av	Total Av	Total Av	Pct Cls	C	S	S	C	
99.003-2-19	2096 Dennis, LLC	5,500	5,500	5,500	5,500	0 322				1	
114.002-1-9	2096 Dennis, LLC	40,000	40,000	40,000	40,000	0 120				1	1- 23- 7
99.003-2-3	Abdul-Samad, Kathleen M.	34,000	34,000	34,000	34,000	0 323				1	1- 14- 5
99.002-2-13	Armstrong, Logan	40,000	8,100	40,000	40,000	0 210				1	1- 13-13
86.003-2-5.1	Ashley, John J. Jr.	108,000	78,000	108,000	108,000	0 270				1	1- 3-15
86.003-2-8	Ashley, John J. Jr.	2,200	2,200	2,200	2,200	0 323				1	PT 1-3-15
85.001-2-2	Ashley, Wayne L.	7,000	7,000	7,000	7,000	0 910				1	1- 1-10
85.001-2-3	Ashley, Wayne L.	10,000	8,600	10,000	10,000	0 910				1	
99.001-2-10	Ayen, Clifford E. Jr.	140,000	8,600	140,000	140,000	0 210				1	
99.002-1-17.24	Ayen, Clifford E. Jr.	4,600	4,600	4,600	4,600	0 314				1	
100.001-1-5	Backus, Drew	10,000	10,000	10,000	10,000	0 910				1	
99.002-1-22	Baratier, Paul L. Jr.	10,700	10,700	10,700	10,700	0 323				1	1- 6-15
99.004-1-1.2	Baratier, Paul L. Jr.	3,000	3,000	3,000	3,000	0 323				1	1- 6-14.2
99.004-1-12	Baratier, Paul L. Jr.	79,000	8,700	79,000	79,000	0 210				1	1- 15- 9
100.003-1-7.12	Bard, Edward (LC)	144,600	44,600	144,600	144,600	0 220				1	
85.002-1-6.12	Barnes, Thomas C.	12,200	12,200	12,200	12,200	0 910				1	
85.003-2-9	Barr, Gregory F.	3,800	3,800	3,800	3,800	0 910				1	1- 23-12
85.003-2-5	Barr, Gregory F & Timothy	21,400	21,400	21,400	21,400	0 910				1	1- 1- 4. 2
85.003-2-7	Barr, Gregory F & Timothy	35,000	27,000	35,000	35,000	0 260				1	1- 1- 4. 1
85.003-2-8	Barr, Steven M & et al	12,700	12,700	12,700	12,700	0 910				1	
85.003-2-11	Barr, Steven M & et al	8,700	8,700	8,700	8,700	0 910				1	1- 9- 7
71.004-1-4.2	Bassett, Edward E.	11,000	11,000	11,000	11,000	0 314	W			1	
99.002-1-7.2	Bayne, Elton Philip	28,000	28,000	28,000	28,000	0 120				1	1- 8- 1.2
99.002-1-12.2	Bayne, Elton Philip	72,000	5,700	72,000	72,000	0 210				1	
99.002-1-10	Bayne, George	17,300	14,300	17,300	17,300	0 120				1	1- 2- 9
99.002-1-11	Bayne, George	242,700	44,800	242,700	242,700	0 112				1	1- 2- 8
99.002-1-7.31	Bayne, George E (LU)	2,700	2,700	2,700	2,700	0 323				1	
99.002-1-7.32	Bayne, George E (LU)	3,000	3,000	3,000	3,000	0 323				1	1-8-1.3
99.002-1-12.1	Bayne, George E (LU)	30,500	30,500	30,500	30,500	0 105				1	
99.002-1-9.2	Bayne, Stephen D.	73,400	6,200	73,400	73,400	0 270				1	
99.001-3-11.111	Beaulieu, David L.	97,600	18,600	97,600	97,600	0 112				1	1- 9-10
99.002-2-15.11	Beaulieu, Richard M.	50,700	10,400	50,700	50,700	0 270				1	1- 2-13. 1
99.003-2-8.1	Bennett, Brian	90,000	60,000	90,000	90,000	0 240				1	1- 22-10
71.004-1-10	Bergeron, Shawn M.	15,000	15,000	15,000	15,000	0 314				1	
99.002-2-17	Bergeron, Shawn M.	5,700	5,700	5,700	5,700	0 314				1	1- 6- 8
99.002-2-18	Bergeron, Shawn M.	40,000	4,400	40,000	40,000	0 210				1	1- 6- 7
71.003-3-2.111	Besio, Franklin M.	4,900	4,900	4,900	4,900	0 314	W			1	1- 1- 5

School District	406404 Heuvelton Central	2016	-----	2017	-----	Res Prp	O	R	T	Account Nbr
Parcel Id	Name	Total Av	Land Av	Total Av	Total Av	Pct Cls	C	S	S	C
71.003-3-2.112	Besio, Franklin M.	70,000	10,500	70,000	70,000	0 210			1	
71.003-3-2.113	Besio, Franklin M.	4,900	4,900	4,900	4,900	0 314	W		1	
71.003-3-2.114	Besio, Franklin M.	10,000	9,600	10,000	10,000	0 312			1	
71.003-3-2.115	Besio, Franklin M.	20,000	20,000	20,000	20,000	0 322	W		1	
85.002-1-9	Besio, Franklin M.	10,600	10,600	10,600	10,600	0 323			1	1- 1- 6
99.035-1-18	Bice, Frank H.	5,300	4,600	5,300	5,300	0 312			1	1- 3- 3
99.035-1-1	Bice, Helen E.	30,000	7,800	30,000	30,000	0 210			1	1- 2-15
99.035-1-12	Bice, Helen E (Lu)	45,000	6,200	45,000	45,000	0 210			1	1- 3- 1
99.043-1-4	Bice, Norman	40,000	7,500	40,000	40,000	0 210			1	1- 3- 4
86.003-1-7	Bickel, Carl	91,500	25,000	91,500	91,500	69 240			1	1- 10-15
114.002-2-4	Biller, Raymond E. III.	28,000	28,000	28,000	28,000	0 322			1	1- 4- 8
99.035-2-9.2	Birchbichler, Paula J.	500	500	500	500	0 311			1	
99.035-2-10	Birchbichler, Paula J.	35,000	4,900	35,000	35,000	0 210			1	1- 18-15
99.001-3-4.1	Blackburn, Janet M.	60,000	16,000	60,000	60,000	0 210			1	1- 17-12.1
100.001-1-14.2	Bosse, Maurice L G	75,000	35,000	75,000	75,000	0 240			1	
100.003-1-4.1	Bouchey, Linda M.	45,000	25,000	45,000	45,000	0 240			1	1- 19- 9.1
71.004-1-3.12	Bowman, Jeffrey	10,000	6,000	6,000	6,000	0 314	W		1	
71.004-1-3.112	Bowman, Jeffrey	3,000	3,000	3,000	3,000	0 314	W		1	
114.001-3-7.1	Boyle, Timothy	80,000	12,500	80,000	80,000	0 210			1	1- 22- 7.11
85.004-1-5.11	Brabant, Robert C Sr (LU)	69,000	30,000	69,000	69,000	0 240			1	1- 3-10
86.001-1-6	Bradley, Scott	9,800	9,800	9,800	9,800	0 323			1	1- 12- 5
86.003-5-3.1	Brady, James T.	11,000	11,000	11,000	11,000	0 311			1	1-25-3.11
86.003-5-1	Brady, Jennifer M.	100,000	8,200	100,000	100,000	0 210			1	
86.003-5-3.2	Brady, Jennifer M.	1,000	1,000	1,000	1,000	0 311			1	
100.001-1-18.12	Bray, Daniel	40,000	40,000	40,000	40,000	0 323			1	
100.001-1-18.2	Bray, Glen D.	20,000	8,800	20,000	20,000	0 270			1	
100.001-1-18.11	Bray, Russel	41,000	13,800	41,000	41,000	0 210			1	1- 3-14
71.004-1-4.113	Bromley, Robert J.	10,600	10,600	10,600	10,600	0 910			1	
86.003-1-13.1	Bronstein, Seymour B.	8,600	8,600	8,600	8,600	0 314			1	1- 11- 8.2
114.002-2-23.3	Bronstein, Seymour MD	30,000	30,000	30,000	30,000	0 314			1	
114.002-2-25.1	Bronstein, Seymour MD	9,000	9,000	9,000	9,000	0 314			1	
114.001-3-11	Brooks, Joe L. II.	95,600	15,600	95,600	95,600	0 270			1	1- 2- 5
99.003-2-16	Brown, Daniel J.	135,000	52,800	135,000	135,000	0 113			1	1- 4- 5
114.001-2-3	Brown, Daniel J.	50,000	38,000	50,000	50,000	0 120			1	1- 4- 6
100.001-1-22	Brown, Stephanie	80,000	10,500	80,000	80,000	0 210			1	1- 6- 3.1
100.001-1-25	Brown, Stephanie	3,600	3,600	3,600	3,600	0 320			1	
86.001-1-11.31	Bullock, Mildred	35,000	4,300	35,000	35,000	0 210			1	1- 25-12.3

School District	406404 Heuvelton Central	2016	-----	2017	-----	Res Prp	O	R	T	Account Nbr	
Parcel Id	Name	Total Av	Land Av	Total Av	Total Av	Pct Cls	C	S	S	C	
86.001-1-11.11	Bullock, Mildred C.	30,000	9,100	30,000	30,000	0 210		1			1- 25-12.11
85.002-2-4.2	Burr Family Trust	18,000	8,700	18,000	18,000	0 260		1			
100.001-1-11	Burwell, Randy	90,000	23,800	90,000	90,000	19 240		1			1- 9- 5
100.001-1-12.1	Burwell, Randy	13,300	13,300	13,300	13,300	0 323		1			1- 8-15.1
100.001-1-12.2	Burwell, Randy	13,500	13,500	13,500	13,500	0 323		1			1- 8-15.2
100.001-1-10	Burwell, Randy D.	23,000	20,900	23,000	23,000	0 270		1			1- 7- 1
100.003-1-6.1	Burwell, Randy D.	90,000	70,000	90,000	90,000	0 270		1			1- 9- 6
114.001-3-10.12	Carpenter, Jeremy Allen	100,000	9,400	103,000	103,000	0 210		1			
99.003-2-5	Castaldo, Raymond T.	7,700	7,700	7,700	7,700	0 321		1			PT 1-22-4
85.002-2-11.2	Chambers, Daniel B (Lu)	45,000	7,400	45,000	45,000	0 210		1			
85.002-2-26	Chambers, Harold	46,000	10,500	46,000	46,000	0 210		1			1- 4-11
99.002-2-16.2	Chambers, Julie A.	24,000	8,300	24,000	24,000	0 270		1			
85.002-2-10	Chambers, Kenneth B.	20,000	4,700	20,000	20,000	0 270		1			1- 5- 6
86.001-1-1.1	Chambers, Kenneth B.	40,000	33,200	40,000	40,000	0 312		1			1- 5- 2
86.001-1-1.2	Chambers, Robert K.	110,000	10,100	110,000	110,000	0 210		1			
85.002-2-11.1	Chambers Farms, LLC	892,800	27,200	939,500	939,500	0 120		1			1- 5- 3
86.001-1-2.1	Charlton, Samuel J.	120,000	17,300	120,000	120,000	0 240	W	1			1- 2- 1
85.002-2-19	Chevrier, Karen Marie	17,000	5,300	17,000	17,000	0 270		1			1- 23- 4
99.002-2-9.2	Christiansen, Juneth	75,000	8,200	75,000	75,000	0 210		1			
114.003-2-3	Cienki, Audrey	68,000	10,400	68,000	68,000	0 210		1			1- 14- 7
86.003-1-9.3	Coelho, Brad S.	38,000	9,400	38,000	38,000	0 270		1			1- 11- 1.3
114.001-3-14	Colicci, Pasquale	20,000	13,400	20,000	20,000	0 270		1			1- 5-12
99.002-1-19	Collier, Anthony	2,600	2,600	2,600	2,600	0 311		1			1- 24- 8
99.002-1-20.1	Collier, Lyle E.	148,000	29,400	148,000	148,000	0 240		1			1- 24-12
71.004-1-7.2	Conant, Roger G & Karen Y	10,000	10,000	10,000	10,000	0 314	W	1			
99.035-1-3	Cullen, Shawn M.	9,000	1,600	9,000	9,000	0 482		1			1- 21-13
99.035-1-4.1	Cullen, Shawn M.	35,000	6,900	35,000	35,000	0 210		1			1- 7-13
99.001-1-5.112	Davis, Michael J.		7,000	7,000	7,000	0 314		1			
85.002-1-1.1	Davison, John H.	11,300	11,300	11,300	11,300	0 910		1			1- 11-13
99.002-1-1.1	Decker, Brenton	10,000	7,500	10,000	10,000	0 312		1			1- 9- 8.1
99.002-1-2.1	Decker, Brenton J.	60,000	8,000	60,000	60,000	0 210		1			1- 5-15
86.001-1-2.3	Defrance, Jeffrey J.	53,000	8,900	53,000	53,000	0 210		1			
99.004-2-5.1	Donnelly, Donna M.	25,000	25,000	25,000	25,000	0 321		1			1- 25- 8. 3
99.004-2-5.2	Donnelly, Donna M.	66,000	10,300	66,000	66,000	0 270		1			
86.001-1-8.2	Donnelly, Eric Thomas	118,000	8,000	118,000	118,000	0 210		1			
86.001-1-8.12	Donnelly, Eric Thomas	2,500	2,500	2,500	2,500	0 314		1			
114.001-2-4.2	Dori B's Farm	44,000	44,000	44,000	44,000	0 105		1			

School District	406404 Heuvelton Central	2016	-----	2017	-----	Res Prp	O	R	T	Account Nbr
Parcel Id	Name	Total Av	Land Av	Total Av	Total Av	Pct Cls	C	S	S	C
114.002-2-23.1	Douglass, Richard	53,000	11,000	53,000	53,000	0 240		1		
* 100.001-1-24.11	Dumont, Barbara M.	105,000	42,000	105,000	105,000	0 240		1		1-6-3.2
100.001-1-24.111	Dumont, Barbara M.		23,900	86,900	86,900	0 240		1		1-6-3.2
99.001-2-5.13	Dunn, Scott I.	102,000	57,000	102,000	102,000	0 240		1		
99.002-2-16.11	DuPont, Yves	45,000	9,600	45,000	45,000	0 210		1		1- 2-11
85.002-3-1.1	Earl, Daniel J.	49,000	49,000	49,000	49,000	0 910		1		
85.002-1-6.11	Earl, Scott A.	26,000	16,900	26,000	26,000	0 210		1		1- 14- 2
100.001-1-15	East Road Cemetery	5,500	5,500	5,500	5,500	0 695		8		8- 30-10
98.002-3-8	Evans, James L.	7,000	7,000	7,000	7,000	0 910		1		1- 7- 4
98.002-3-11	Evans, James L.	14,000	14,000	14,000	14,000	0 910		1		1- 7- 5
114.003-2-5	Fanning, Elwood C.	40,000	8,400	40,000	40,000	0 210		1		1- 21- 8
71.004-1-4.12	Fenton, Kimberly A.	20,000	6,100	20,000	20,000	0 260	W	1		
85.004-1-14	Fishbeck, Vicki I.	54,000	10,000	54,000	54,000	0 210		1		1- 7-12
86.003-2-17	Fobare, Kevin J.	76,000	8,200	76,000	76,000	0 270		1		
99.002-1-7.11	Freeman, Jo Ella	85,000	11,500	85,000	85,000	0 210		1		1- 8- 1.1
100.001-1-21	Friot, Andrew J.	14,000	14,000	14,000	14,000	0 320		1		
100.001-1-23	Friot, Andrew J.	30,000	9,200	30,000	30,000	0 210		1		1- 12-12
85.002-2-3.1	Friot, Hilda C (LU)	72,000	12,100	72,000	72,000	0 210	W	1		1- 2- 7
86.003-2-14	Gagne, Todd	45,000	8,300	45,000	45,000	0 270		1		1-25-3.12
86.003-2-15	Gagne, Todd P.	6,000	6,000	6,000	6,000	0 314		1		1- 23- 1
100.003-1-6.2	Gagnon, Robert	20,000	8,300	20,000	20,000	0 270		1		
100.003-1-7.11	Gagnon, Robert D.	74,400	11,400	74,400	74,400	0 210		1		1- 14-11
100.003-1-4.2	Gagnon, Robert D. Sr.	25,000	6,900	25,000	25,000	0 270		1		1-19-9.2
99.002-1-17.21	Gagnon, Theodore A.	30,000	8,600	30,000	30,000	0 270		1		1- 1-15.2
99.002-1-17.23	Gagnon, Theodore A.	4,600	4,600	4,600	4,600	0 314		1		
100.001-1-17	Gagnon, Theodore A.	3,400	3,400	3,400	3,400	0 323		1		1- 1- 1
86.003-1-12.33	Geatti, Antonio	23,000	23,000	23,000	23,000	0 322		1		
99.035-2-14	Gibbons, Christine	40,000	6,300	40,000	40,000	0 210		1		1- 8- 4
114.001-2-1.22	Gingerich, Daniel J.	107,000	42,800	107,000	107,000	0 240		1		
99.001-3-3	Gingerich, Joseph A.	85,000	29,000	85,000	85,000	0 112		1		1- 10- 1
99.001-3-4.2	Gingerich, Joseph A.	17,900	17,900	17,900	17,900	0 105		1		1-17.12.2
99.035-2-6	Global Premier Asset, Management LLC	49,000	3,800	49,000	49,000	0 210		1		1- 5- 8
85.002-1-6.2	Gray, Vincent	27,200	27,200	27,200	27,200	0 910		1		
99.003-1-19	Greenhow, Gordon M.	49,200	6,900	49,200	49,200	0 270		1		1- 16- 4
114.001-3-7.212	Grimshaw, Paul	18,000	6,700	18,000	18,000	0 260	W	1		
99.035-2-19	Hargrave, Chelsea A.	55,000	9,700	55,000	55,000	0 210		1		
99.002-2-20.212	Hargrave, Leslie	34,000	34,000	34,000	34,000	0 105		1		1- 21-15.2

School District	406404 Heuvelton Central	2016	-----	2017	-----	Res Prp	O	R	T	Account Nbr	
Parcel Id	Name	Total Av	Land Av	Total Av	Total Av	Pct Cls	C	S	S	C	
99.004-2-2	Hargrave, Leslie	208,000	82,100	208,000	208,000	0 112				1	1- 6-12
99.004-2-12.1	Hargrave, Leslie	5,100	5,100	5,100	5,100	0 105				1	1- 6-11.1
99.004-2-12.3	Hargrave, Leslie	5,300	5,300	5,300	5,300	0 105				1	
100.001-1-14.1	Hargrave, Leslie	18,300	18,300	18,300	18,300	0 105				1	1- 11-11
100.001-1-14.3	Hargrave, Leslie	3,200	3,200	3,200	3,200	0 105				1	
100.001-1-14.4	Hargrave, Leslie	6,200	6,200	6,200	6,200	0 105				1	
99.004-2-3	Hargrave, Leslie G.	5,000	5,000	5,000	5,000	0 311				1	1- 16-13
86.003-1-8	Harper, Jade	20,000	8,300	20,000	20,000	0 270				1	1- 8- 2
99.001-3-11.12	Harper, Joyce A.	55,000	7,100	55,000	55,000	0 270				1	
85.002-2-27	Harper, Marilyn J.	65,000	10,500	65,000	65,000	0 210				1	
99.004-1-17.1	Harrison, Rose	38,000	8,300	38,000	38,000	0 270				1	1- 12- 1.1
99.043-1-2	Hart, Marcus R.	50,000	9,000	50,000	50,000	0 210				1	1- 22- 6
100.001-1-8	Hartshorn, Benjamin J.	5,000	5,000	5,000	5,000	0 910				1	
100.001-1-7	Hartshorn, Ronald	100,000	95,000	100,000	100,000	0 260				1	1- 8-12
86.003-1-14	Hazelton, Brian	31,000	6,700	31,000	31,000	0 210				1	1- 3- 6
86.003-1-11.21	Hazelton, Bruce	38,000	8,500	38,000	38,000	0 270				1	
86.003-1-11.21/1	Hazelton, Bruce	50,000	0	50,000	50,000	0 210				1	
86.003-1-11.11	Hazelton, Bruce A.	9,200	9,200	9,200	9,200	0 321				1	1- 8-14.1
86.003-2-18.1	Hazelton, Leo R.	85,000	20,600	85,000	85,000	0 240				1	
86.003-2-22.1	Hazelton, Leo R.	30,000	30,000	30,000	30,000	0 321				1	
86.003-2-19.1	Hazelton, Matthew M.	100,000	9,100	100,000	100,000	0 270				1	
86.003-2-3.2	Hazelton, Rick	33,000	6,400	33,000	33,000	0 270				1	1- 8-14.2
99.002-2-27	Henderson, Danny J.	80,000	17,100	80,000	80,000	0 240				1	1- 25 8.1
85.002-2-13	Herron, Justin M.	83,000	4,100	83,000	83,000	0 210				1	1- 15- 3
99.004-2-18.3	Hershberger, Andy	120,000	27,900	120,000	120,000	0 112				1	
100.003-1-10.2	Hershberger, John U.	110,000	60,000	110,000	110,000	0 240				1	
85.004-1-2	Hershberger, Peter A.	157,000	57,000	157,000	157,000	0 113				1	1- 9- 4
99.004-1-6.1	Hicks, Brian	100,000	12,500	100,000	100,000	0 116				1	1- 21- 2
85.002-2-24.111	Hilborne, Kenneth H.	18,000	18,000	18,000	18,000	0 322	W			1	1- 20- 3.11
85.002-2-22	Hilborne, Kenneth H. Jr.	12,000	12,000	12,000	12,000	0 910				1	1- 20- 8
85.002-2-24.12	Hilborne , Kenneth H. Jr.	9,000	9,000	9,000	9,000	0 323				1	
99.004-2-14	Hitsman, Scott A.	35,000	8,800	35,000	35,000	0 210				1	1- 16-15
71.004-1-1	Hoff, David	190,000	106,400	190,000	190,000	0 112				1	1- 20- 1
84.004-1-1	Hollis, William J & Etal	15,000	7,000	15,000	15,000	0 260				1	1- 12- 8
98.002-3-14	Hooper, Richard W (LU)	33,600	9,600	33,600	33,600	0 210				1	1- 21-12. 2
99.003-1-18.21	Hostetler, Joseph E.	8,800	8,800	8,800	8,800	0 105				1	1- 19-15.21
99.003-2-12	Hostetler, Joseph E.	132,000	35,700	132,000	132,000	0 112				1	1- 16- 9

School District	406404 Heuvelton Central	2016	-----	2017	-----	Res Prp	O	R	T	Account Nbr
Parcel Id	Name	Total Av	Land Av	Total Av	Total Av	Pct Cls	C	S	S	C
99.003-2-12./1	Hostetler, Joseph E.	5,000	0	5,000	5,000	0 312			8	
99.002-1-15.1	Hostetler, Mose J.	155,000	84,000	155,000	155,000	0 112			1	1- 17-13.1
99.001-1-3	Hostetler, Noah J.	105,000	55,000	105,000	105,000	0 240			1	1- 9- 2
86.001-1-7.3	House, Mark E.	38,700	8,700	38,700	38,700	0 270			1	
99.001-2-1.11	Hynes, Bernard G.	52,800	12,400	52,800	52,800	0 270			1	1- 16- 1.1
99.001-2-1.12	Hynes, Bernard G.	165,000	5,000	165,000	165,000	0 837			6	
99.003-1-18.231	Jackson, Gary G.	114,750	22,400	114,750	114,750	72 240			1	1-19-15.23
99.004-1-4	Jackson, Horace (Lu)	23,000	23,000	23,000	23,000	0 105			1	1- 13-14.2
99.004-1-10	Jackson, Horace (Lu)	165,000	48,500	165,000	165,000	0 112			1	1- 10- 5
99.004-1-9	Jackson, Roger	140,000	44,000	140,000	140,000	0 113			1	1- 10- 2
86.003-1-2	Janack, William	30,000	6,700	30,000	30,000	0 210			1	1- 10- 7
99.003-2-13.1	Johnson, George	11,000	8,300	11,000	11,000	0 270			1	1- 10- 9
99.003-1-20.1	Johnson, George A.	80,200	8,200	80,200	80,200	0 270			1	1- 7- 3.1
99.003-1-20.2	Johnson, George A.	4,200	4,200	4,200	4,200	0 311			1	1- 7- 3.2
114.001-2-4.1	Johnson, Michael A.	110,000	70,000	110,000	110,000	0 240			1	1- 10- 8
99.035-2-17	Jones, Elmer	33,000	7,500	33,000	33,000	0 210			1	1- 10-13
85.004-2-6.2	KDC Acres LLC	69,000	69,000	69,000	69,000	0 105			1	
71.003-3-2.2	KDC Acres, LLC	20,000	20,000	20,000	20,000	0 105			1	1-1-5.2
71.003-3-4	KDC Acres, LLC	3,000	3,000	3,000	3,000	0 105			1	
85.002-2-4.1	KDC Acres, LLC	54,500	25,500	54,500	54,500	0 270			1	1- 4-13
85.002-2-12	KDC Acres, LLC	126,000	25,800	126,000	126,000	0 240			1	1- 4-14
85.004-1-9	KDC Acres, LLC	30,000	30,000	30,000	30,000	0 105			1	1- 5- 4
85.004-1-10.2	KDC Acres, LLC	19,000	19,000	19,000	19,000	0 105			1	
85.004-1-17.22	KDC Acres, LLC	56,000	56,000	56,000	56,000	0 105			1	
85.004-2-5.1	KDC Acres, LLC	16,600	16,600	16,600	16,600	0 105			1	1- 20- 9
86.001-1-16.2	KDC Acres, LLC	10,000	10,000	10,000	10,000	0 105			1	1- 7- 9.2
99.002-1-6.2	KDC Acres, LLC	70,000	70,000	70,000	70,000	0 105			1	
99.002-2-2	KDC Acres, LLC	32,000	32,000	32,000	32,000	0 105			1	1- 17- 5
99.002-2-3	KDC Acres, LLC	34,000	34,000	34,000	34,000	0 120			1	1- 11-10
99.002-2-4.111	KDC Acres, LLC	93,000	93,000	93,000	93,000	0 120			1	1- 11- 9
99.002-3-1	KDC Acres, LLC	55,100	55,100	55,100	55,100	0 105			1	
85.004-2-9	Keim, Andy L.	130,000	56,000	130,000	130,000	0 113			1	1- 1- 2.1
86.003-1-9.1	Kelley, Mark L.	130,000	9,300	130,000	130,000	0 270			1	1- 11- 1.1
99.004-1-8.3	Kelley, Thomas W.	43,000	8,100	43,000	43,000	0 210			1	1- 10-11.3
99.035-2-8	Kelley, Timothy	55,000	4,900	55,000	55,000	0 210			1	1- 22- 8
99.035-2-9.1	Kelley, Timothy	19,500	4,500	19,500	19,500	0 270			1	1- 14- 6
85.002-2-1.2	Kelly, Allen	150,000	100,000	150,000	150,000	0 112			1	

Page Totals	Parcels	37	2,448,350	1,149,700	2,448,350					
--------------------	----------------	----	-----------	-----------	-----------	--	--	--	--	--

School District	406404 Heuvelton Central	2016	-----	2017	-----	Res Prp	O	R	T	Account Nbr
Parcel Id	Name	Total Av	Land Av	Total Av	Total Av	Pct Cls	C	S	S	C
86.001-1-7.12	Kelly, Allen	26,000	26,000	26,000	26,000	0 321			1	
85.002-2-24.112	Kelly, Allen H.	31,000	31,000	31,000	31,000	0 105			1	
85.002-2-6	Kelly, Suzanne M.	80,000	8,100	80,000	80,000	0 210			1	1- 11- 2
98.002-3-6	Kennedy, Bette	7,000	7,000	7,000	7,000	0 910			1	1- 12- 2
99.004-2-15	King, Scott A.	25,000	20,000	25,000	25,000	0 312			1	1- 13- 1
71.004-1-3.2	Kondella, Gregory J.	8,000	6,000	8,000	8,000	0 312			1	1-20-15.2
100.001-1-4	Korenski, John	19,400	19,400	19,400	19,400	0 910			1	1- 10-14
98.002-3-12	Lapier, Eric	3,000	3,000	3,000	3,000	0 910			1	1- 12- 3
99.035-1-16	Latham, Wayne	25,000	7,500	25,000	25,000	0 482			1	1- 22- 9
99.004-1-7.12	Law, Phillip L.	50,000	8,100	50,000	50,000	0 270			1	
99.004-1-20	Law, Phillip L. Jr.	107,000	8,200	107,000	107,000	0 210			1	
85.002-1-7	Lemieux, Mark J.	94,000	41,000	94,000	94,000	0 240			1	1- 18- 6
99.043-1-3	Liscum, David A.	40,000	6,900	40,000	40,000	0 210			1	1- 24-14
114.002-2-18	Loucks, Charles	25,100	25,100	25,100	25,100	0 910	W		1	1- 22-11
114.002-2-20.1	Loucks, Charles	34,700	34,700	34,700	34,700	0 910			1	1- 22-13
99.035-2-15	Loucks, Charles E.	40,000	6,200	40,000	40,000	0 210			1	1- 19- 6
99.004-1-8.112	Loucks, Charles H.	35,000	8,300	35,000	35,000	0 270			1	
114.002-2-17	Loucks, Charles H.	12,600	12,600	12,600	12,600	0 910			1	1- 19-14
99.043-1-5	Love, Thomas R.	50,000	3,700	50,000	50,000	0 210			1	1- 21-16.1
99.035-1-10	Luck, Michael J.	30,000	5,400	30,000	30,000	0 210			1	1- 3- 2
86.001-1-15	Lung, Dieter Trust # 1	150,000	116,000	150,000	150,000	0 112			1	1- 8- 6
85.004-2-8	Lung, Dieter Trust # 1	52,000	23,100	52,000	52,000	0 260			1	1- 12- 4
114.001-2-2	Lung, Dieter Trust No 2	15,700	15,700	15,700	15,700	0 910			1	1- 5-10
114.003-2-1	Lung, Dieter Trust No 2	210,000	113,000	210,000	210,000	0 112			1	1- 5-11
114.001-3-15	MacKay, Thomas Jr.	40,000	6,400	40,000	40,000	0 270			1	1- 12- 6
114.001-3-12	MacKay, William J.	25,000	5,100	25,000	25,000	0 270			1	1- 12- 7
99.002-2-7	Mahoney, Patrick L.	37,000	7,100	37,000	37,000	0 270			1	1- 21- 7
85.004-1-5.2	Malette, Paul H.	40,000	8,300	40,000	40,000	0 210			1	
85.003-2-14	Marianacci R.E. Trust	45,000	45,000	45,000	45,000	0 910			1	1- 5- 9
85.002-2-5	Mark, Richard P.	43,000	22,800	43,000	43,000	0 240			1	1- 12-10
99.035-2-18	Martin, Royal G.	57,000	8,600	57,000	57,000	0 210			1	1- 15- 6
100.001-1-14.5	Mason, Ricky Jr.	30,000	8,600	30,000	30,000	0 210			1	
99.035-1-13	Masonic Hall	17,000	2,100	17,000	17,000	0 534			1	8- 8- 8
85.004-1-17.1	Masters, William A (Lu)	45,000	13,800	45,000	45,000	26 240			1	1- 25-10
99.004-1-11.1	Matheson, John L.	170,000	64,700	170,000	170,000	0 112			1	1- 15-10
114.002-2-7	Mayhew, Claudia L (Lu)	50,000	8,200	50,000	50,000	0 210			1	1- 13- 7
114.002-2-9.3	Mayhew, David	44,000	8,600	44,000	44,000	0 210			1	1- 33- 8.3

School District	406404	Heuvelton Central	2016	-----	2017	-----	Res Prp	O	R	T	Account Nbr
Parcel Id		Name	Total Av	Land Av	Total Av	Total Av	Pct Cls	C	S	C	
114.002-2-16		Mayhew, Richard M. II.	34,400	34,400	34,400	34,400	0 105		1		1- 13- 9
99.001-2-7		McArthur, Jeffrey L.	80,000	10,800	80,000	80,000	0 210		1		1- 2- 6
100.001-1-9.11		McDonnell, Brian J.	50,000	11,800	50,000	50,000	0 210		1		1- 23- 8.1
100.003-1-2		McDonnell, Brian J.	140,000	34,200	140,000	140,000	0 116		1		1- 8-10
114.002-2-2		McKane, Roberta	57,000	16,000	57,000	57,000	0 210		1		1- 17- 7
99.001-2-9		McKeever, Margaret M.	55,000	7,800	55,000	55,000	0 270		1		
114.002-3-1		McMinn, Barbara A.	5,000	5,000	5,000	5,000	0 314	W	1		1- 20-12
86.003-2-9.2		Measheaw, Bryan M.	40,000	8,300	40,000	40,000	0 210		1		
99.035-1-14		Merritt, Kerry L.	32,000	5,000	32,000	32,000	0 210		1		1- 13-15
99.035-2-3		Methodist Episcopal Church	70,000	1,700	70,000	70,000	0 620		8		8- 30-11
85.004-1-11		Miller, Eli S.E.	90,000	40,000	90,000	90,000	0 112		1		1- 7-10
85.004-1-18		Miller, Elizabeth E.	127,300	52,300	127,300	127,300	0 113		1		1- 15-14
99.001-1-5.12		Miller, Harvey L.	75,000	51,500	75,000	75,000	0 240		1		
99.003-2-13.2		Miller, Henry D.	150,000	53,600	150,000	150,000	0 112		1		
86.003-1-17		Miller, Jacob	57,000	17,000	57,000	57,000	0 240		1		1- 1- 3
85.002-2-14		Miller, John M.	152,000	38,200	152,000	152,000	0 112		1		1- 20- 7
85.004-2-7		Miller, John M.	35,500	35,500	35,500	35,500	0 120		1		1- 20-10
99.002-2-29		Miller, John D A	200,000	30,000	200,000	200,000	0 240		1		
99.002-2-28		Miller, John D, ETAL	12,000	12,000	12,000	12,000	0 322		1		1- 25- 8.1
85.003-2-15		Miller, John E (LU)	26,000	26,000	26,000	26,000	0 910		1		1- 12-11
99.001-1-1		Miller, John E (LU)	3,000	3,000	3,000	3,000	0 910		1		1- 12-13
99.001-2-2.1		Miller, John E (LU)	154,000	67,000	154,000	154,000	0 112		1		1- 12-15
114.001-2-1.21		Miller, John M A	85,500	54,000	85,500	85,500	0 240		1		
99.001-1-4		Miller, Levi	140,000	49,700	140,000	140,000	0 112		1		1- 18- 9
99.001-1-5.2		Miller, Levi	30,000	8,100	30,000	30,000	0 210		1		
99.001-2-6.1		Miller, Levi	40,000	40,000	40,000	40,000	0 105		1		1- 18- 8
100.003-1-8		Miller, Mose H.	165,000	76,000	165,000	165,000	0 113		1		1- 15- 8
99.003-2-11		Miller, Mose L.	133,000	60,000	133,000	133,000	0 112		1		1- 22- 2
114.001-2-1.1		Miller, Mose M.	46,000	20,500	46,000	46,000	36 240		1		1- 4- 1
85.004-1-1		Miller, Sam D.	13,000	13,000	13,000	13,000	0 105		1		1- 23-14
85.002-1-8		Montgomery, Lawrence R.	4,200	4,200	4,200	4,200	0 910		1		1- 11-12
99.003-2-14		Montroy, Carl	50,000	33,000	50,000	50,000	0 240		1		1- 14- 4
85.002-2-7		Montroy, Robert E.	25,000	8,600	25,000	25,000	0 210		1		1- 14- 1
114.001-3-19		Moore, Diana Maria	47,000	7,800	47,000	47,000	0 260	W	1		1- 22- 7.2
98.002-3-7		Morgan, George	17,000	8,000	17,000	17,000	0 312	W	1		1- 6- 1
99.002-1-18		Morley, Donald	60,000	13,800	60,000	60,000	0 240		1		1- 9- 1
99.002-1-3		Murdock, Colleen M.	44,000	4,400	44,000	44,000	0 210		1		1- 8- 5

School District	406404 Heuvelton Central	2016	-----	2017	-----	Res Prp	O	R	T	Account Nbr	
Parcel Id	Name	Total Av	Land Av	Total Av	Total Av	Pct Cls	C	S	S	C	
* 99.002-2-1	Murdock, Ernest (LU)	79,000	42,000	79,000	79,000	57 113			1		1- 14- 9
99.004-1-15.1	Murdock, Kevin L.	29,000	29,000	29,000	29,000	0 105			1		1- 20-13. 2
114.002-2-24	Murdock, Kevin L.	70,000	10,900	70,000	70,000	0 210			1		
85.004-2-3	Murdock, Robert	135,000	81,000	135,000	135,000	0 113			1		1- 2- 3
99.002-2-1.1	Murdock, Robert D.		8,200	41,000	41,000	57 210			1		1- 14- 9
85.004-1-12	Murray, Brenda L.	55,000	9,300	55,000	55,000	0 210			1		1- 8-11
85.002-2-1.1	Mussen, Carmen	10,000	10,000	10,000	10,000	0 314			1		1- 14-14
98.004-2-1	New York State	41,900	41,900	41,900	41,900	0 971			8		8- 29-14
98.004-2-2	New York State	35,400	35,400	35,400	35,400	0 971			8		8- 30- 3
98.004-2-3	New York State	21,100	21,100	21,100	21,100	0 971			8		8- 30- 1
98.004-2-4	New York State	22,000	22,000	22,000	22,000	0 971			8		8- 29-12
98.004-2-5	New York State	4,100	4,100	4,100	4,100	0 971			8		8- 29- 4
99.001-3-5	New York State	7,000	7,000	7,000	7,000	0 971			8		8- 29-15
99.001-3-6	New York State	29,400	29,400	29,400	29,400	0 971			8		8- 29- 8
99.001-3-7	New York State	10,700	10,700	10,700	10,700	0 971			8		
99.001-3-8	New York State	23,800	23,800	23,800	23,800	0 971			8		8- 29-10
99.001-3-9	New York State	17,300	17,300	17,300	17,300	0 971			8		
99.001-3-10	New York State	45,100	45,100	45,100	45,100	0 971			8		
99.003-1-1	New York State	15,400	15,400	15,400	15,400	0 971			8		8- 29-11
99.003-1-2	New York State	12,700	12,700	12,700	12,700	0 971			8		1- 24-11
99.003-1-3	New York State	9,100	9,100	9,100	9,100	0 971			8		8- 29- 2
99.003-1-4	New York State	6,500	6,500	6,500	6,500	0 971			8		8- 29- 7
99.003-1-5	New York State	3,300	3,300	3,300	3,300	0 971			8		8- 29-13
99.003-1-6	New York State	5,800	5,800	5,800	5,800	0 971			8		8- 29- 3
99.003-1-7	New York State	3,500	3,500	3,500	3,500	0 971			8		8- 30- 6
99.003-1-8	New York State	13,000	13,000	13,000	13,000	0 971			8		8- 30- 4
99.003-1-9	New York State	13,000	13,000	13,000	13,000	0 971			8		8- 29- 9
99.003-1-10	New York State	8,200	8,200	8,200	8,200	0 971			8		8- 29- 1
99.003-1-15	New York State	23,000	23,000	23,000	23,000	0 971			8		8- 29- 6
99.003-1-16	New York State	1,300	1,300	1,300	1,300	0 971			8		8- 30- 5
99.003-1-17	New York State	21,000	21,000	21,000	21,000	0 971			8		
99.003-1-21	New York State	16,800	16,800	16,800	16,800	0 971			8		
99.003-1-22	New York State	50,000	50,000	50,000	50,000	0 971			8		8- 29- 5
99.003-1-23	New York State	16,300	16,300	16,300	16,300	0 971			8		8- 30- 2
98.002-3-9.1	New York State Reforestation	23,300	23,300	23,300	23,300	0 931			3		0110001
98.002-3-9.2	New York State Reforestation	24,500	24,500	24,500	24,500	0 931			3		0120001
114.002-3-2	New York State Reforestation	37,200	37,200	37,200	37,200	0 941	W		3		0180001

School District	406404 Heuvelton Central	2016	-----	2017	-----	Res Prp	O	R	T	Account Nbr	
Parcel Id	Name	Total Av	Land Av	Total Av	Total Av	Pct Cls	C	S	S	C	
114.003-2-4	New York State Reforestation	6,800	6,800	6,800	6,800	0 941		3			0170001
114.003-2-6	New York State Reforestation	61,800	61,800	61,800	61,800	0 941		3			0150114
114.003-2-7	New York State Reforestation	307,900	307,900	307,900	307,900	0 941		3			0140008
114.003-2-8	New York State Reforestation	4,000	4,000	4,000	4,000	0 941		3			0150204
114.003-2-9	New York State Reforestation	40,700	40,700	40,700	40,700	0 941		3			0160001
114.003-2-10	New York State Reforestation	11,500	11,500	11,500	11,500	0 941		3			0150124
332.000-1	New York State Trans Assmt	570	0	0	0	0 993		3			332.000-1
332.000-3	New York State Trans Assmt	50	0	0	0	0 993		3			
99.043-1-7	Newcombe, Roland	40,000	4,200	40,000	40,000	0 210		1			1- 21-14
99.043-1-6	Newcombe, Roland J.	91,800	7,800	91,800	91,800	0 210		1			1- 16-14. 1
86.003-2-6	Newell, Kerry James	20,000	20,000	20,000	20,000	0 323		1			1- 19-13
86.003-5-4	Newell, Kerry James	63,000	23,400	63,000	63,000	0 240		1			1- 19-12
99.004-1-14	Newtown, Michael J.	46,000	15,600	46,000	46,000	0 240		1			1- 20-13. 1
555.009-7-1	Niagara Mohawk Power Corp	504,170	0	474,724	474,724	0 861		5	R		5-27-2.1
632.000-9999-132.350/1881	Niagara Mohawk Power Corp	750,945	0	750,945	750,945	0 884		6	R		6-26-2
99.004-2-11	O'Donnell, David M.	64,000	31,900	64,000	64,000	0 240		1			1- 25- 8.4
86.003-2-9.1	Odrechowski, Stephen A (LU)	82,000	27,300	82,000	82,000	0 210		1			1- 4- 2
71.004-1-5.21	Overend, Thomas E.	15,000	15,000	15,000	15,000	0 314		1			
99.003-2-1.2	Pagel, Carl W.	20,000	20,000	20,000	20,000	0 323		1			
99.001-2-5.12	Pagel, Carl	8,600	8,600	8,600	8,600	0 323		1			
86.003-1-10	Paro, Steven J.	38,000	5,500	38,000	38,000	0 210		1			1- 11- 1. 2
114.001-3-5	Perrin, Walter A.	20,000	2,800	20,000	20,000	0 260	W	1			1- 22- 7.2
99.035-2-5	Perry, Melissa (LC)	28,000	1,700	28,000	28,000	0 210		1			1- 13- 4
99.002-2-8	Phillips, Braxton A.	23,000	8,700	23,000	23,000	0 270		1			1- 14- 8
99.004-2-13.1	Phillips, Brent H.	108,000	14,500	108,000	108,000	0 240		1			1- 6-11.2
99.002-2-11.2	Phillips, Brian A.	7,900	7,900	7,900	7,900	0 105		1			
* 99.002-1-17.12	Phillips, Doris E.	38,000	38,000	38,000	38,000	0 105		1			1- 1-15.12
99.002-1-17.121	Phillips, Doris E.		26,700	26,700	26,700	0 105		1			1- 1-15.12
99.002-2-9.11	Phillips, Doris E.	413,000	64,000	413,000	413,000	0 112		1			1- 6- 2
* 99.001-2-3.3	Phillips, Doris E & Bradley O	6,500	6,500	6,500	6,500	0 105		1			1-24-10.3
99.001-2-3.11	Phillips, Doris E & Bradley O	55,000	55,000	55,000	55,000	0 105		1			1- 24-10.1
99.001-2-3.31	Phillips, Doris E & Bradley O		6,200	6,200	6,200	0 105		1			1-24-10.3
86.001-1-7.2	Phillips, Elmer	7,200	7,000	7,200	7,200	0 312		1			
71.003-3-2.12	Pifer, William G.	20,900	6,000	20,900	20,900	0 260	W	1			
85.003-2-1	Pifer, William G & Gary L	116,500	116,500	116,500	116,500	0 323		1			1- 16- 3
99.035-1-4.2	Pinkerton, Stepheny J.	10,500	4,000	10,500	10,500	0 312		1			
99.004-2-20.2	Poor, Frank	44,900	33,100	44,900	44,900	0 120		1			
Page Totals	Parcels	35	3,031,735	966,100	3,034,569						

School District	406404 Heuvelton Central	2016	-----	2017	-----	Res Prp	O	R	T	Account Nbr	
Parcel Id	Name	Total Av	Land Av	Total Av	Total Av	Pct Cls	C	S	S	C	
99.004-2-19	Poor, Laurie S.	77,000	23,100	77,000	77,000	0 112		1			1- 16- 6
99.004-2-20.1	Poor, Laurie S.	10,000	10,000	10,000	10,000	0 105		1			1- 16- 8
114.002-2-10	Poor, Laurie S.	16,400	16,400	16,400	16,400	0 105		1			1- 16- 7
99.004-2-8.2	Poore, Jason	4,900	4,900	4,900	4,900	0 311		1			
99.002-2-12	Poore, Robert A (Est)	50,000	8,900	50,000	50,000	0 210		1			1- 7-11
99.002-2-25	Poore, Vickie	17,900	6,900	16,900	16,900	0 312		1			1- 2-12
99.004-2-9.2	Poore, Vicky	31,400	8,100	31,400	31,400	0 270		1			1- 16-10.2
99.002-2-4.12	Pratt, Jamie J.	70,000	8,500	70,000	70,000	0 210		1			
114.001-3-10.2	Pray, Andrew T.	90,400	8,200	90,400	90,400	0 270		1			
114.001-3-1.12	Pray, Randy C.	145,000	11,000	145,000	145,000	0 210		1			
114.002-2-15.21	Pray, Randy C.	8,000	8,000	8,000	8,000	0 314	W	1			
114.002-2-20.2	Pray, Richard	16,200	16,200	16,200	16,200	0 910	W	1			
114.002-2-21	Pray, Richard	29,900	29,900	29,900	29,900	0 910		1			1- 2- 2
114.002-2-22	Pray, Richard	4,000	4,000	4,000	4,000	0 314	W	1			1- 17- 2
114.001-3-10.11	Pray, Richard A.	163,700	71,700	163,700	163,700	0 240		1			1- 2-14
114.001-3-9	Pray, Roderick J.	57,500	10,400	57,500	57,500	0 210	W	1			1- 22- 5
114.001-3-8	Pray, Ruth Jean	42,000	8,700	42,000	42,000	0 210		1			1- 17- 1
86.001-1-3.1	Pribble, Joshua	41,000	9,100	41,000	41,000	0 270		1			1- 20- 5
99.002-1-6.3	Price, Barbara	4,500	4,500	4,500	4,500	0 322		1			
99.002-1-6.1	Price, Barbara (Estate)	97,000	9,700	97,000	97,000	0 113		1			1- 17- 4
99.035-1-11	Price, John J.	30,000	5,700	30,000	30,000	0 210		1			1- 7-14
114.001-3-20.1	Price, Richard A.	50,000	12,800	50,000	50,000	0 260		1			
99.001-2-8.1	Purmort Cemetery Corp	5,400	5,400	5,400	5,400	0 695		8			8- 30-13
99.002-1-5	Putman, James	2,000	2,000	2,000	2,000	0 323		1			1- 3-12
99.004-2-1	Putman, James	232,600	52,200	232,600	232,600	0 112		1			1- 3-11
99.004-2-16.1	Putman, James	19,500	19,500	19,500	19,500	0 105		1			1- 13- 2
99.004-2-17.11	Putman, James	27,800	27,800	27,800	27,800	0 105		1			1- 13- 3
114.002-2-23.2	Putman, James	28,000	28,000	28,000	28,000	0 105		1			
99.004-1-13.2	Putman, James P.	30,000	30,000	30,000	30,000	0 105		1			
99.002-1-16	Putman, James R.	3,600	3,600	3,600	3,600	0 910		1			1- 24- 9
99.004-1-8.21	Putman, James R.	27,000	27,000	27,000	27,000	0 105		1			1- 10-11.2
99.004-1-8.111	Putman, James R.	19,000	19,000	19,000	19,000	0 105		1			1- 10-11.11
99.004-2-4	Putman, James R.	75,000	27,200	75,000	75,000	0 240		1			1- 3- 8
99.004-1-19	Putnam, James	31,900	31,900	31,900	31,900	0 105		1			1- 10-12
99.004-1-13.12	Rand, Shane M.	8,000	8,000	8,000	8,000	0 314		1			
99.035-2-4	Rascoe, Beverly	45,000	4,400	45,000	45,000	0 210		1			1- 15-12
99.002-1-17.22	Reynolds, Bruce	70,000	8,500	70,000	70,000	0 270		1			

School District	406404 Heuvelton Central	2016	-----	2017	-----	Res Prp	O	R	T	Account Nbr	
Parcel Id	Name	Total Av	Land Av	Total Av	Total Av	Pct Cls	C	S	S	C	
99.003-1-12	Rice, Frederick A.	55,000	14,600	55,000	55,000	0 240		1			1- 17-14
85.002-2-8	Richardson, Lloyd	9,000	9,000	9,000	9,000	0 910		1			1- 17-15
85.002-2-9	Richardson, Lloyd	23,000	23,000	23,000	23,000	0 910		1			1- 18- 1
85.002-1-5	Ritchie, William J.	7,000	6,500	7,000	7,000	0 910		1			1- 18- 2
100.001-1-16	Ritchie, William J.	70,000	15,800	70,000	70,000	0 240		1			1- 9- 3
85.004-1-5.12	Roach, Christopher C.	48,000	8,100	48,000	48,000	0 210		1			
99.004-2-18.2	Rock Island Amish School Trust	24,000	4,000	24,000	24,000	0 612		8			
99.035-2-1	Rodwell, William (LU)	20,000	4,200	20,000	20,000	0 210		1			1- 21-11
99.003-2-10.2	Rogers, Kristen E.	125,000	38,600	125,000	125,000	0 240		1			
85.004-1-13.11	Rood, Willard J.	110,000	50,000	110,000	110,000	0 112		1			1- 21- 5.1
100.001-1-19	Ross, Andrew	90,000	40,000	90,000	90,000	0 240		1			1- 15- 5
100.001-1-20	Ross, Eric	2,500	8,500	105,000	105,000	0 210		1			1- 16-10.1
99.004-2-6	Ross, Stephen	107,000	20,900	107,000	107,000	0 240		1			1- 25- 8.2
86.003-1-6	Russell, Edwin	110,000	100,000	110,000	110,000	0 240		1			1- 18- 7
85.004-2-4.1	Schlabach, Dannie J.	158,600	51,600	158,600	158,600	0 113		1			
99.004-1-17.2	Schlabach, John Jr.	150,000	38,900	150,000	150,000	0 113		1			1- 12- 1. 2
114.002-1-5	Schlabach, John Jr.	7,500	7,500	7,500	7,500	0 105		1			1- 11-15
85.004-2-1.1	Schlabach, John A.	150,000	65,100	150,000	150,000	0 112		1			1- 2- 4
99.004-1-1.12	Schlabach, John Jr & Verna	16,000	16,000	16,000	16,000	0 910		1			1-6-14.12
100.001-1-24.21	Schneller, Joel	210,000	42,300	237,500	237,500	0 240		1			
100.001-1-24.22	Schneller, Michael J.	47,900	16,000	128,400	128,400	0 312		1			
114.003-2-11	Scholl, Gerald	13,775	13,775	13,775	13,775	0 322		1			1- 18-10
114.001-3-13	Scholl, Gerald P.	93,500	54,500	93,500	93,500	0 240	W	1			1- 18-11
99.002-2-19	Scott, Jeffrey R.	5,700	5,700	5,700	5,700	0 311		1			1- 6- 6
99.035-2-7.1	Scott, Jeffrey R.	46,000	3,000	46,000	46,000	0 270		1			1- 18-13
98.002-3-13	Scott, Wayne D.	171,000	76,500	171,000	171,000	0 113		1			1- 11-14
99.003-2-18	Shady Brook Farms LLC	99,000	60,000	99,000	99,000	0 240		1			
99.004-1-13.11	Shady Brook Farms LLC	38,000	38,000	38,000	38,000	0 323		1			1- 25- 1
99.004-1-21	Shady Brook Farms LLC	38,500	38,500	38,500	38,500	0 105		1			
114.001-3-1.11	Shady Brook Farms LLC	197,800	73,600	197,800	197,800	0 120		1			1- 11- 4.1
114.001-3-20.2	Shady Brook Farms LLC	500	500	500	500	0 314		1			
114.002-1-10	Shady Brook Farms LLC	2,200	2,200	2,200	2,200	0 314	W	1			
114.002-1-11	Shady Brook Farms LLC	4,400	4,400	4,400	4,400	0 314	W	1			
99.035-2-2	Sharpe, John	40,000	1,700	40,000	40,000	50 482		1			1- 14-13
99.001-1-2.1	Sharpes, Joseph E.	133,000	52,800	133,000	133,000	0 270		1			1- 9-11
86.001-1-4.111	Sheppard, Edwin L.	200,000	64,500	200,000	200,000	0 112		1			1- 19- 3
86.001-1-5	Sheppard, Edwin L.	9,500	9,500	9,500	9,500	0 105		1			1- 19- 4

School District	406404 Heuvelton Central	2016	-----	2017	-----	Res Prp	O	R	T	Account Nbr	
Parcel Id	Name	Total Av	Land Av	Total Av	Total Av	Pct Cls	C	S	S	C	
71.003-3-1	Sheppard, Kathleen	100,000	80,000	100,000	100,000	0 240	W	1			1- 8-13
86.001-1-4.112	Sheppard, Ronald E.	166,000	16,000	178,000	178,000	0 210		1			
86.001-1-4.12	Sheppard, Scott J.	69,000	9,400	69,000	69,000	0 270		1			
99.004-2-21	Shetler, Ben J.	100,000	15,000	100,000	100,000	0 240		1			
114.001-3-21	Shetler, Daniel J.	60,000	8,100	50,000	50,000	0 210		1			
100.003-1-7.21	Shetler, Eli L.	169,000	59,000	169,000	169,000	0 240		1			
99.004-1-1.11	Shetler, Jacob L (LU)	16,000	16,000	16,000	16,000	0 910		1			1-6-14.11
99.004-1-16	Shetler, Jacob L (LU)	170,000	39,400	170,000	170,000	0 113		1			1- 6-10
114.002-2-11	Shetler, John L.	80,000	31,100	80,000	80,000	0 113		1			1- 13-12
114.002-2-26	Shetler, John L.	35,000	35,000	35,000	35,000	0 322		1			
114.003-2-2	Shetler, Martha Mattie (LU)	56,000	8,300	56,000	56,000	0 210		1			1- 24-13
99.002-2-14	Shetler, Noah S.	120,000	39,800	120,000	120,000	0 113		1			1- 5- 7
99.002-2-20.22	Shetler, Noah S.	6,100	6,100	6,100	6,100	0 910		1			
114.002-2-12.1	Shetler, Samuel J.	133,000	47,900	133,000	133,000	0 113		1			1- 13- 5
100.003-1-3.11	Simmons, Ellen P.	70,000	48,400	70,000	70,000	0 240		1			1- 19-10
99.035-2-16	Simmons, Mackenzie L.	43,000	6,200	43,000	43,000	0 210		1			1- 9- 9
86.001-1-7.11	Simmons, Raymond P.	45,000	40,000	45,000	45,000	0 312		1			1- 23- 3
86.001-1-8.11	Simmons, Raymond P.	13,000	5,000	13,000	13,000	0 312		1			1- 23- 2
99.001-1-2.2	Simmons, Richard E.	40,600	9,500	40,600	40,600	0 210		1			
86.001-1-16.1	Simmons, Sharlene P.	20,000	8,200	20,000	20,000	0 270		1			1- 7- 9.1
99.003-1-18.1	Skipka, Barry P.	500	500	500	500	0 314		1			1- 19-15. 1
85.002-1-10	Smalling, Hillary	3,100	3,100	3,100	3,100	0 910		1			1- 11- 7
85.003-2-12	Smalling, Hillary	3,100	3,100	3,100	3,100	0 910		1			1- 11- 6
85.002-1-4	Smith, Edward D.	11,700	11,700	11,700	11,700	0 910		1			1- 4-12
71.004-1-4.131	Smith, Gerald D.	10,000	10,000	10,000	10,000	0 314	W	1			
86.001-1-17.22	Smith, Robert J.	90,900	65,900	90,900	90,900	0 120		1			
71.003-3-3	Smithers, Debra I.	70,000	8,300	70,000	70,000	0 210		1			1- 20- 2.2
71.004-1-2.11	Smithers, Debra I.	75,000	72,000	75,000	75,000	0 120		1			1- 20- 2.1
85.002-2-2.112	Smithers, Helen F (LU)	50,000	8,200	50,000	50,000	0 210		1			
85.002-2-2.3	Smithers, Jeffrey L.	153,000	13,100	153,000	153,000	0 210	W	1			1- 20- 3.12
99.004-2-18.1	Stay, Kori G.	40,000	5,700	40,000	40,000	0 312		1			1- 13-10
85.004-1-7.21	Steele, Justin K.	48,000	13,200	48,000	48,000	0 240		1			
99.003-1-14	Stenoski, Rebecca J.	30,000	4,400	30,000	30,000	0 210		1			1- 18-14
114.002-2-1	Sterling, Debra J.	18,300	18,300	18,300	18,300	0 320	W	1			1- 20-17
71.004-1-6	Stewart, Allen Roy	26,000	17,300	26,000	26,000	0 260	W	1			1- 20-14
71.004-1-5.1	Stewart, Newell	13,000	13,000	13,000	13,000	0 322		1			1- 21- 1.1
99.004-1-5.21	Stowe, Michael R.	56,000	7,600	56,000	56,000	0 210		1			1- 13-14.12

School District	406404 Heuvelton Central	2016	-----	2017	-----	Res Prp	O	R	T	Account Nbr
Parcel Id	Name	Total Av	Land Av	Total Av	Total Av	Pct Cls	C	S	C	
100.003-1-3.21	Streeter, Marsha Ann	6,400	6,400	6,400	6,400	0 314			1	
114.002-2-14.11	Swartzentruber, Daniel D.	105,000	58,000	105,000	105,000	0 240			1	1- 5-13
99.002-1-4.1	Swartzentruber, Eli M.	50,000	11,700	50,000	50,000	0 210			1	1- 15- 7
99.001-3-11.2	Swartzentruber, Enos M.	36,000	7,100	36,000	36,000	0 210			1	1-9-10.2
99.002-2-1.2	Swartzentruber, Enos M.		43,000	114,600	114,600	0 113			1	
114.001-3-17.1	Swartzentruber, Enos M.	56,200	38,700	56,200	56,200	0 120			1	1- 18- 4
114.001-3-18.11	Swartzentruber, Enos M.	134,000	54,300	134,000	134,000	0 113			1	
114.002-1-2.11	Swartzentruber, Enos M.	55,000	9,600	55,000	55,000	40 210			1	1- 18- 5
114.002-1-7	Swartzentruber, Enos M.	65,000	15,300	65,000	65,000	0 240			1	
85.004-2-10	Swartzentruber, Henry M.	65,000	35,000	65,000	65,000	0 112			1	1- 6- 9
85.004-1-8.1	Swartzentruber, Jacob J.	62,000	36,800	62,000	62,000	0 112			1	1- 20-11
85.004-1-8.2	Swartzentruber, Jacob J.	22,000	12,000	22,000	22,000	0 312			1	
99.003-2-6	Swartzentruber, John M.	16,000	16,000	16,000	16,000	0 910			1	1- 6-13
99.002-1-4.2	Swartzentruber, Mahlon M.	148,200	33,200	148,200	148,200	0 112			1	
99.002-1-21.2	Swartzentruber, Mahlon M	34,000	34,000	34,000	34,000	0 105			1	
85.004-1-6.1	Swartzentruber, Mose	125,000	70,000	125,000	125,000	0 113			1	1- 19- 2
99.002-2-5	Tacchino, John V.	9,900	9,900	9,900	9,900	0 105			1	1- 7- 6
99.002-2-6	Tacchino, John V.	150,000	50,000	150,000	150,000	0 113			1	1- 21- 6
86.003-1-16	Tacchino, John Victor	25,000	25,000	25,000	25,000	0 105			1	1- 7- 8
99.035-1-15	Taylor, Leroy	32,000	6,100	21,300	21,300	0 210			1	1- 3- 7
99.035-1-17	Taylor, Leroy J.	35,000	6,000	35,000	35,000	0 210			1	1- 23- 5
86.001-1-2.2	Thacker, Joseph P.	35,900	14,400	35,900	35,900	0 260	W		1	
99.043-1-1	Thomas, Donna D.	40,000	8,100	40,000	40,000	0 210			1	1- 22-15
85.004-1-3	Thompson, Gregory (LC)	45,000	11,000	45,000	45,000	0 120			1	1- 8- 3
85.003-2-6	Thornton, Jefferson E. Jr.	21,500	21,500	21,500	21,500	0 910			1	1- 25- 7
114.001-3-3.1	Todd, David (LU)	20,000	7,000	20,000	20,000	0 260	W		1	1- 21- 3
99.003-2-10.1	Todd, James	47,000	8,600	47,000	47,000	0 210			1	1- 22- 3
86.001-1-14	Todd, Richard E.	17,000	17,000	17,000	17,000	0 910			1	1- 22- 1
99.001-2-3.2	Todd, Roger M.	60,000	10,400	60,000	60,000	0 270			1	1- 24-10.2
85.004-2-2	Town of Depeyster	200,000	9,100	200,000	200,000	0 651			8	8- 30-14
86.003-1-3	Town of Depeyster	15,000	15,000	15,000	15,000	0 852			8	8- 30-15
99.035-1-6	Town of Depeyster	3,700	3,700	3,700	3,700	0 314			8	1- 8- 7
99.035-1-7	Town of Depeyster	5,900	3,900	5,900	5,900	0 590			8	8- 31- 2
99.035-1-5	Town of Depeyster	32,000	2,000	32,000	32,000	0 652			8	8- 31- 1
99.004-1-5.11	Trathen, James Jr.	65,000	7,600	65,000	65,000	0 210			1	1- 13-14.11
99.004-1-7.112	Trathen, Jeffrey A.	65,000	33,000	65,000	65,000	0 240			1	
85.003-2-10	Treible, Ronald	5,100	5,100	5,100	5,100	0 910			1	1- 16- 5

School District	406404 Heuvelton Central	2016	-----	2017	-----	Res Prp	O	R	T	Account Nbr	
Parcel Id	Name	Total Av	Land Av	Total Av	Total Av	Pct Cls	C	S	S	C	
86.003-2-16	Trombley, Ashley	16,000	6,300	16,000	16,000	0 270		1			1- 25- 3.11
99.004-2-10	Trombly, Patricia A.	41,500	24,700	41,500	41,500	0 270		1			1- 25- 8.5
100.001-1-6	Trombly, Patricia A.	15,000	15,000	15,000	15,000	0 321		1			1- 6- 4
100.001-1-13	Trombly, Patricia A.	20,000	20,000	20,000	20,000	0 321		1			1- 6- 5
100.001-1-24.12	Trombly, Patricia A.	50,000	50,000	50,000	50,000	0 322		1			
100.001-1-24.112	Trombly, Patricia A.		12,300	12,300	12,300	0 322		1			001
100.003-1-3.3	Turnbull, Bonnie L (LU)	25,000	6,200	25,000	25,000	0 270		1			
99.001-2-11	Twin Maples School	18,400	5,900	18,400	18,400	0 612		8			
99.002-1-9.1	Tyo, David S.	72,000	10,900	72,000	72,000	0 210		1			1- 22-14
99.003-1-11.11	Tyo, Todd L.	56,000	6,800	56,000	56,000	0 210		1			1- 1-13.1
* 99.001-2-3.32	Tyo, Trevor L.		1	1	1	0 314		1			
99.001-2-3.321	Tyo, Trevor L.		3,000	3,000	3,000	0 314		1			
99.002-1-17.11	Tyo, Trevor L.	50,000	37,000	50,000	50,000	0 312		1			1- 1-15.11
99.002-1-17.122	Tyo, Trevor L.		12,500	12,500	12,500	0 322		1			
* 99.002-1-17.123	Tyo, Trevor L.		1	1	1	0 314		1			
85.002-1-3.111	Underwood, Kimberly June	15,000	15,000	15,000	15,000	0 910		1			1- 14- 3.1
114.004-1-1./1	Vanderbilt Minerals, LLC	500	0	500	500	0 720		1			
86.003-2-10.11	Vankirk, Richard	184,000	66,800	184,000	184,000	37 117		1			1- 18- 3
86.003-2-3.3	Venette, David	85,000	8,300	85,000	85,000	0 270		1			1- 8-14.3
555.008-7-1	Verizon New York Inc	45,725	0	36,853	36,853	0 866		5			5-27-1
632.000-9999-631.900/1881	Verizon New York Inc	294,152	0	294,152	294,152	0 836		6			6- 26- 1
86.003-2-7	Vine, William Etal	24,000	24,000	24,000	24,000	0 323		1			1- 15-11
86.003-2-13	Votra, Gloria J.	36,500	6,500	36,500	36,500	0 270		1			1- 25-16.1
114.004-1-1	Wahl, Wilburt C. Jr.	10,800	10,800	10,800	10,800	0 910		1			1- 19- 8
114.002-2-19	Wallace-O'Marah, Leslie	30,200	30,200	30,200	30,200	0 910	W	1			1- 25- 2
* 71.004-1-7.1	Ward, James N.	12,000	12,000	12,000	12,000	0 910		1			1- 21- 1.1
71.004-1-7.12	Ward, James N.		16,500	16,500	16,500	0 910		1			1- 21- 1.1
* 71.004-1-9	Ward, James N.	10,300	10,300	10,300	10,300	0 910		1			1- 20-15
71.004-1-8	Ward, Jeffrey D.	10,000	10,000	10,000	10,000	0 314	W	1			
114.002-1-3.2	Warren, Bruce	22,600	11,000	22,600	22,600	0 270		1			
114.002-1-3.122	Warren, Bruce W.	6,000	6,000	6,000	6,000	0 312		1			
114.002-1-3.13	Warren, J Willis	8,000	8,000	8,000	8,000	0 314		1			
99.035-1-2	Warrington, James R.	35,000	7,900	35,000	35,000	0 210		1			1- 25- 5
114.002-2-8	Weaver, Andy A.	85,600	29,300	85,600	85,600	0 113		1			1- 13-11
114.002-2-9.1	Weaver, Andy A.	19,400	19,400	19,400	19,400	0 105		1			1- 13- 8.1
100.003-1-9.1	Weaver, Jacob A.	80,000	44,000	80,000	80,000	45 112		1			1- 14-10
114.002-2-25.2	Weaver, Joseph A.	10,000	10,000	10,000	10,000	0 322		1			
Page Totals	Parcels	33	1,366,377	534,300	1,401,805						

School District	406404 Heuvelton Central	2016	-----	2017	-----	Res Prp	O	R	T	Account Nbr
Parcel Id	Name	Total Av	Land Av	Total Av	Total Av	Pct Cls	C	S	S	C
115.001-2-1	Weaver, Joseph A.	110,000	56,400	110,000	110,000	0 240			1	
85.002-2-25	Weaver, Michael F.	142,000	10,200	142,000	142,000	0 210			1	
86.001-1-17.21	Weinkauf, Debra M.	60,000	10,000	60,000	60,000	65 270			1	
86.003-5-2	White, Ralph D.	150,000	13,900	150,000	150,000	0 240			1	
86.003-2-5.2	Wiegandt, Melinda A.	82,000	8,600	82,000	82,000	0 270			1	
85.003-2-2.2	Willard, Eleanor M (LU)	5,600	5,600	5,600	5,600	0 910			1	1- 23-15.2
85.003-2-2.1	Willard, Eleanor Mary (LU)	14,600	14,600	14,600	14,600	0 910			1	1- 23-15.1
85.004-1-10.1	Willard, Eleanor Mary (LU)	42,000	8,900	42,000	42,000	0 210			1	1- 23-13
86.003-1-9.2	Willard, James I. Jr.	60,000	8,300	60,000	60,000	0 270			1	1- 11- 1.2
85.003-2-2.3	Willard, Robert G.	8,100	8,100	8,100	8,100	0 910			1	1- 23-15.3
85.004-1-19	Willard, Robert G.	78,000	48,600	78,000	78,000	0 113			1	1- 23-10
85.004-1-20.1	Willard, Robert G.	70,000	41,000	70,000	70,000	0 113			1	1- 23-11
85.004-1-20.2	Willard, Valerie A.	73,000	9,000	73,000	73,000	0 270			1	
86.001-1-9	Willard, Ward (Estate)	5,000	5,000	5,000	5,000	0 311			1	1- 24- 1
99.035-2-11	Wing, Theresa	40,000	3,700	40,000	40,000	0 210			1	1- 15- 4
85.004-1-16	Witherell, Addie	3,000	3,000	3,000	3,000	0 311			1	1- 24- 6
86.003-2-2.2	Witherell, Darwin	12,000	12,000	12,000	12,000	0 321			1	
86.003-2-1.1	Witherell, Grant David	60,000	30,000	60,000	60,000	0 270			1	1- 24- 7. 2
99.035-1-9.1	Woods, Edward J. Jr.	10,000	8,000	10,000	10,000	0 270			1	1- 4- 9
86.003-2-4.1	Woodward, Janis E.	61,000	9,400	61,000	61,000	0 210			1	1- 24-15.1
86.003-2-4.2	Woodward, Thomas R.	63,000	8,300	63,000	63,000	0 210			1	1- 24-15.2
85.002-2-18	Wyatt, Bethany Mary	24,000	6,900	24,000	24,000	0 270			1	1- 15-13
* 99.001-1-5.11	Yoder, Dan S.	170,000	45,700	170,000	170,000	0 113			1	1- 17- 9
99.003-2-1.1	Yoder, Eli D.	120,000	33,400	120,000	120,000	0 113			1	1- 1-14
85.002-2-17	Yoder, Eli E.	126,000	28,400	126,000	126,000	0 112			1	1- 4-15
99.003-2-7	Yoder, Enos Jr.	200,000	37,200	210,600	210,600	0 113			1	1- 1-12
99.001-2-1.2	Yoder, Ezra E.	168,000	54,900	168,000	168,000	0 112			1	1- 16- 1.2
85.002-2-21	Yoder, Henry E.	122,200	35,200	122,200	122,200	0 112			1	1- 25-13
85.004-1-7.22	Yoder, Henry E.	10,000	10,000	10,000	10,000	0 105			1	
86.003-1-12.1	Yoder, Jacob D.	18,000	18,000	18,000	18,000	0 105			1	1- 11- 8. 1
86.003-1-12.2	Yoder, Jacob D.	5,500	5,500	5,500	5,500	0 323			1	
86.003-1-13.2	Yoder, Jacob D.	4,000	4,000	4,000	4,000	0 323			1	
86.003-1-15	Yoder, Jacob D.	155,000	72,000	155,000	155,000	0 113			1	1- 4- 3
100.001-4-1	Yoder, Jacob D.	18,500	18,500	18,500	18,500	0 323			1	1-11-8.1
99.003-1-13	Yoder, Joe E.	70,000	23,800	70,000	70,000	0 240			1	1- 4- 4
100.001-1-1	Yoder, John J.	87,400	46,400	87,400	87,400	0 112			1	1- 2-10
114.002-1-8	Yoder, Joni E.	74,700	14,700	74,700	74,700	0 240			1	

School District	406404 Heuvelton Central		2016	-----	2017	-----	Res Prp	O	R	T		
Parcel Id	Name		Total Av	Land Av	Total Av	Total Av	Pct Cls	C	S	S	C	Account Nbr
99.001-2-5.11	Yoder, Levi		8,000	8,000	8,000	8,000	0 314		1			1- 21- 9
99.001-2-4.11	Yoder, Levi E.		153,000	43,000	153,000	153,000	0 113		1			1- 16- 2
99.003-2-4	Yoder, Levi E.		11,800	11,800	11,800	11,800	0 910		1			1- 1-11
98.002-3-18	Yoder, Malinda		6,000	6,000	6,000	6,000	0 314		1			
98.002-3-19	Yoder, Malinda		13,200	13,200	13,200	13,200	0 322		1			
99.001-3-11.112	Yoder, Malinda		22,600	22,600	22,600	22,600	0 322		1			
98.002-3-10	Yoder, Melinda (LU)		10,700	10,700	10,700	10,700	0 321		1			1- 17-10
99.001-1-5.111	Yoder, Melinda (LU)			45,700	167,000	167,000	0 113		1			1- 17- 9
99.001-1-6	Yoder, Melinda (LU)		9,000	9,000	9,000	9,000	0 105		1			1- 17-11
99.001-3-2	Yoder, Sam P.		40,000	33,700	40,000	40,000	0 120		1			1- 9-14
85.003-2-3	Yoder, Sam E M.		100,000	50,000	134,800	134,800	0 113		1			1- 15- 1
99.001-3-1	Yoder, Samuel D.		43,000	7,900	43,000	43,000	0 210		1			1- 25- 4
99.001-2-4.2	Yoder, Samuel E.		42,000	9,600	42,000	42,000	0 210		1			
99.001-2-4.12	Yoder, Samuel E.		120,000	28,000	120,000	120,000	0 240		1			
85.003-2-4	Yoder (LU), Eli R		123,500	59,500	123,500	123,500	0 112		1			1- 15- 2
114.002-1-6	Youngs, Steven S R		48,000	8,300	48,000	48,000	0 210		1			1- 25- 6
98.002-3-15.1	Zicor LLC		120,000	78,000	120,000	120,000	0 113		1			1- 21-12.1
98.002-3-15.2	Zicor LLC		7,500	7,500	7,500	7,500	0 323		1			
406404 Heuvelton Central Totals	Parcels	601	32,627,037	12,485,575	33,373,699	33,373,699						
Town Totals	Parcels	601	32,627,037	12,485,575	33,373,699	33,373,699						
Town Grand Totals	Parcels	601	32,627,037	12,485,575	33,373,699	33,373,699						

School District	406404 Heuvelton Central	2016	-----	2017	-----	Res Prp	O	R	T	Account Nbr	
Parcel Id	Name	Total Av	Land Av	Total Av	Total Av	Pct Cls	C	S	S	C	
73.003-1-19	Atkins, Cynthia Y.	89,000	7,400	89,000	89,000	0 210		1			1- 49- 4.2
60.003-2-13.2	Backus, Erika	86,000	7,300	86,000	86,000	0 210		1			
60.003-2-14.12	Backus, Patrick	19,300	19,300	19,300	19,300	0 322		1			
60.003-2-13.1	Backus, Patrick E.	19,600	19,600	19,600	19,600	0 910		1			1- 44- 9
72.002-3-17	Barcomb, Garrison	25,000	7,400	25,000	25,000	0 270		1			1- 12- 1
73.001-1-47	Basswood Lodge & Hunting	2,700	2,700	2,700	2,700	0 322		1			1- 90-10
73.003-1-5	Basswood Lodge & Hunting	10,000	10,000	10,000	10,000	0 910		1			1- 60- 1.1
72.002-3-7.3	Bell, Allan	1,000	1,000	1,000	1,000	0 314		1			
72.002-3-5.111	Bell, Allan J.	69,600	29,300	69,600	69,600	0 270		1			1- 7- 8
72.004-2-13	Brossoit, Michael	18,800	13,600	18,800	18,800	0 270		1			1- 95- 3
72.002-3-15	Burley, T Milton	9,000	9,000	9,000	9,000	0 322		1			1- 22- 4.1
73.003-1-9	Chapin, Robert S.	90,000	15,800	90,000	90,000	0 240		1			1- 90- 9
86.002-2-1	Chapin, Robert	170,000	40,200	170,000	170,000	0 240		1			1- 18- 4
72.002-2-11.1	Christensen, Robert	19,900	19,900	19,900	19,900	0 120		1			1- 18- 8
72.002-2-11.3	Christensen, Robert	4,000	4,000	4,000	4,000	0 120		1			
72.002-2-14	Christensen, Robert	36,100	36,100	36,100	36,100	0 120		1			1- 62- 9
72.002-2-16.2	Christensen, Robert	12,000	12,000	12,000	12,000	0 120		1			1- 18-10
72.002-3-2	Christensen, Robert	245,300	54,200	245,300	245,300	0 112		1			1- 18- 7
72.002-3-3	Christensen, Robert	39,900	39,900	39,900	39,900	0 120		1			1- 18- 9
72.002-2-5.2	Cole, Christopher P.	4,000	4,000	4,000	4,000	0 314		1			
72.001-3-1.2	Corkins, Brett	88,000	7,100	88,000	88,000	0 210		1			
73.003-1-4	Cougler, Ernie S.	65,000	16,000	65,000	65,000	0 240		1			1- 60- 1.2
72.004-2-5.1	Crowe, Howard	114,700	61,300	114,700	114,700	0 112		1			1- 21- 4
72.004-2-6	Crowe, Kenneth L.	10,800	10,800	10,800	10,800	0 322		1			1-101- 1
72.002-3-7.2	Cutrie, David	38,000	7,900	38,000	38,000	0 270		1			
72.002-2-9	Day, Ronald	2,000	2,000	2,000	2,000	0 314		1			1- 79- 3.3
72.002-2-8	Day, Ronald W.	80,000	7,200	80,000	80,000	0 210		1			1- 24- 1
72.002-2-10	Day, Ronald W.	7,600	7,600	7,600	7,600	0 314		1			1- 79- 3.2
72.002-2-16.1	Day, Ronald W.	5,000	5,000	5,000	5,000	0 314		1			1- 79- 3.1
72.002-3-16.2	Denny, Kenneth	47,600	5,600	47,600	47,600	0 270		1			
72.002-3-6.2	Denny, Ronald	62,300	7,500	62,300	62,300	0 210		1			1- 7- 9.21
73.003-1-2.2	Dibble, Schelene A.	46,500	7,200	46,500	46,500	0 270		1			
72.004-2-3.2	Eggleston, Scott L.	80,000	7,100	80,000	80,000	0 210		1			1- 74- 8
72.002-3-7.1	Ericksen, Paula Y.	12,800	12,800	12,800	12,800	0 322		1			1-105-10
72.002-2-15	Fenlong, Gary	47,400	7,200	47,400	47,400	0 210		1			1- 8- 3
73.003-1-17.3	Fifield, Roberta L.	33,900	8,000	33,900	33,900	0 210		1			1- 49- 4.13
72.004-2-20	Fobare, Kevin	15,300	15,000	15,300	15,300	0 120		1			1- 32-12

School District	406404	Heuvelton Central	2016	-----	2017	-----	Res Prp	O	R	T	Account Nbr	
Parcel Id		Name	Total Av	Land Av	Total Av	Total Av	Pct Cls	C	S	S	C	
* 73.000-1-14.1		Fobare, Kevin	9,000	8,000	9,000	9,000	0 120		1			1- 32-13
73.003-1-13		Fobare, Kevin	4,400	4,400	4,400	4,400	0 120		1			1- 62- 8
73.003-1-14.1		Fobare, Kevin	9,000	9,000	9,000	9,000	0 120		1			1- 32-13
72.004-2-19		Fobare (Estate), Eugene	74,200	50,000	100,000	100,000	0 120		1			1- 32-14
72.004-2-7		Giglio, Zachary	30,000	30,000	30,000	30,000	0 322		1			1- 74-14
72.004-2-11.1		Giglio, Zachary	25,000	25,000	25,000	25,000	0 120		1			1- 62- 4
73.003-1-7		Gingerich, Abraham (LU)	122,700	41,100	122,700	122,700	0 241		1			1- 77-11
72.002-2-5.3		Gingerich, Harvey A.	102,900	24,700	102,900	102,900	0 112		1			
73.003-1-8		Gingerich, Mose	119,000	18,400	119,000	119,000	0 112		1			1- 27-10
72.002-3-14		Heinrichs, David	10,000	10,000	10,000	10,000	0 322		1			1- 22- 4.21
60.003-2-16		Hershberger, John P.	21,000	21,000	21,000	21,000	0 120		1			1- 59- 1
72.002-2-17.1		Hershberger, Jonas P.	50,000	10,000	50,000	50,000	0 241		1			1- 81- 4
72.004-2-2		Hershberger, Sam A.	8,000	8,000	8,000	8,000	0 322		1			1- 91- 8
72.004-2-8		Holland, Gary L.	13,000	13,000	13,000	13,000	0 322		1			1- 8-15
72.002-3-18.2		Hooper, Terry Lee	45,000	17,000	45,000	45,000	0 240		1			
72.004-2-15		Hutchinson, Lee H.	7,200	7,200	7,200	7,200	0 322		1			1- 45- 6
72.004-2-17		Hutchinson, Lee H.	4,600	4,600	4,600	4,600	0 322		1			1- 27- 9
72.004-2-18		Hutchinson, Lee H.	500	500	500	500	0 322		1			6-108- 7
72.004-2-10		Karolyi, Carolyn J.	7,800	7,800	7,800	7,800	0 322		1			1- 49- 3
72.004-2-21		Karolyi, Carolyn J.	8,800	8,800	8,800	8,800	0 322		1			1- 49- 4.12
73.003-1-17.1		Karolyi, Carolyn J.	19,400	19,400	19,400	19,400	0 322		1			1- 49- 4.11
73.003-1-20		Karolyi, Carolyn J.	16,000	16,000	16,000	16,000	0 322		1			1- 49- 2
72.002-2-18.2		Lancto, Edwin (LU)	53,400	7,200	53,400	53,400	0 210		1			1- 76-13.2
73.001-1-42		LaRose, Anthony A.	70,000	20,100	70,000	70,000	0 240		1			1- 9- 2
60.001-2-23.2		Lawton, Leslie A.	12,800	12,800	12,800	12,800	0 120		1			1- 62- 5.2
72.002-2-1.2		Madill, Kevin G.	87,000	7,900	87,000	87,000	0 210		1			
72.002-2-1.1		Madill Family Irrevoc Trust	11,300	11,300	11,300	11,300	0 120		1			9-999-140
72.002-2-19.1		Madill Family Irrevoc Trust	59,600	7,200	59,600	59,600	0 210		1			1- 59- 6
73.003-1-6		McAllister, Robert Lee (Estate)	40,000	34,000	40,000	40,000	0 241		1			1- 62-11
73.003-1-15.112		McLean, James R.	25,600	7,600	25,600	25,600	0 270		1			
73.003-1-27		McLean, James R.	400	400	400	400	0 314		1			
72.004-2-1		Merkley, Mark A.	7,100	7,100	7,100	7,100	0 120		1			1- 68-10
72.002-3-10		Mero, Marianne	4,600	4,600	4,600	4,600	0 910		1			1- 7- 9.12
72.002-2-3		Merrill (Estate), Anna	50,400	5,600	50,400	50,400	0 210		1			1- 68-12
73.003-4-1		Meuten, Keith R.	65,000	6,200	65,000	65,000	0 210		1			1- 77-12
72.001-3-1.12		Miller, Andrew S.H.	90,000	33,100	90,000	90,000	0 112		1			
72.002-2-2		Miller, John H & Katie E	22,100	22,100	22,100	22,100	0 120		1			1- 76-11

School District	406404 Heuvelton Central	2016	-----	2017	-----	Res Prp	O	R	T	Account Nbr
Parcel Id	Name	Total Av	Land Av	Total Av	Total Av	Pct Cls	C	S	S	C
72.002-2-18.121	Miller, John H & Katie E	105,000	25,000	105,000	105,000	0 112		1		
60.003-2-14.11	Miller, Samuel H.	10,000	10,000	10,000	10,000	0 120		1		1- 44-11.1
60.003-2-15	Miller, Samuel H.	6,300	6,300	6,300	6,300	0 120		1		1- 44- 8
60.003-2-19	Miller, Samuel H.	12,700	12,700	12,700	12,700	0 120		1		1- 44-10
73.003-1-12	Mouthorp, Kelly	27,000	26,000	27,000	27,000	0 120		1		1- 32-15
73.003-1-14.2	Mouthorp, Roderick	3,000	1,500	3,000	3,000	0 120		1		1- 32-13
73.003-1-2.12	Neuhaus, John Adam	84,700	8,200	84,700	84,700	0 210		1		
555.009-16-3	Niagara Mohawk Power Corp	42,715	0	44,269	44,269	0 882		5		
650.000-9999-132.350/1003	Niagara Mohawk Power Corp	92	0	92	92	0 882		6	R	6-108- 4. 2
650.000-9999-132.350/1013	Niagara Mohawk Power Corp	3,866	0	3,866	3,866	0 882		6	R	
650.000-9999-132.350/1883	Niagara Mohawk Power Corp	147,951	0	147,951	147,951	0 884		6	R	6-108- 5. 2
72.004-2-16	Nicholson, Lowell (Lu)	4,000	4,000	4,000	4,000	0 322		1		1- 74- 9
72.004-2-14	Nicholson, Lowell D (Lu)	11,000	11,000	11,000	11,000	0 322		1		1- 89-12
72.004-2-3.1	Nicholson , Lowell (LU)	45,000	17,200	45,000	45,000	0 240		1		1- 74- 8
73.003-1-18.1	Peck, Brian G.	98,000	22,800	98,000	98,000	0 240		1		1- 88-12
73.003-1-2.13	Petrello, James F (LU)	63,500	7,300	63,500	63,500	0 270		1		
72.002-3-1	Putman, Clark A.	9,700	9,700	9,700	9,700	0 120		1		1- 79- 4
73.001-1-43.1	Restani Development	1,900	1,900	1,900	1,900	0 322		1		
73.001-1-43.2	Restani Development Corp	10,100	10,100	10,100	10,100	0 322		1		1- 45- 8
73.001-1-43.3	Restani Development Corp	4,200	4,200	4,200	4,200	0 322		1		
73.003-1-2.111	Ribley, Michael P.	80,000	28,100	80,000	80,000	0 240		1		1- 98-11
73.003-1-15.122	Rivers, Gregory	17,500	7,200	17,500	17,500	0 270		1		
555.020-16-2	SLIC Network Solutions Inc	29,932	0	29,190	29,190	0 831		5		
72.004-2-9	Sloan, Gregory	6,800	6,800	6,800	6,800	0 910		1		1- 91-15
60.001-2-23.1	Smith, Clark R.	4,700	4,700	4,700	4,700	0 314		1		1- 62- 5.1
73.003-1-10.1	Snider, Freida A.	21,500	7,100	21,500	21,500	0 210		1		1- 39-11.2
73.003-1-15.121	Stiles, Steve	30,700	29,400	30,700	30,700	0 120		1		
72.002-3-5.112	Strader, Daniel H.	8,500	8,500	120,000	120,000	0 210		1		
73.003-1-23	Swartzentruber, Jonas E.	500	500	500	500	0 314		1		
72.004-2-11.2	Swartzentruber, Jonas J.	80,000	42,500	80,000	80,000	0 120		1		
72.002-3-6.122	Swartzentruber, Mose M.	40,000	33,000	80,000	80,000	0 112		1		
72.002-2-11.2	Tani, Kathleen	58,800	7,900	58,800	58,800	0 210		1		
73.003-1-22	Tomassini, Louis	43,300	7,200	43,300	43,300	0 210		1		1- 98-10. 1
72.002-2-17.2	Troyer, John H.	16,600	16,600	16,600	16,600	0 120		1		
72.002-2-20.1	Troyer, John H.	91,600	28,000	91,600	91,600	0 241		1		1- 59- 7
73.003-1-25.1	Tuttle, Timothy	24,100	24,100	24,100	24,100	0 322		1		
73.003-1-24	Tuttle, Timothy C.	48,000	9,400	48,000	48,000	0 210		1		1- 98- 9

School District	406404 Heuvelton Central			2016	-----	2017	-----	Res Prp	O	R	T		
Parcel Id	Name			Total Av	Land Av	Total Av	Total Av	Pct Cls	C	S	S	C	Account Nbr
555.008-16-2	Verizon New York Inc			9,102	0	7,803		0 866		5			5-109- 1. 2
650.000-9999-631.900/1883	Verizon New York Inc			20,402	0	20,402		0 836		6			6-108- 1. 2
60.003-2-14.2	Warren, Cory M.			65,000	7,300	65,000		0 210		1			1-44-11.2
72.002-2-4	White, Douglas			30,000	6,900	30,000		0 270		1			1-101-14.2
72.002-2-5.1	White, Gary D.			102,000	16,600	102,000		0 240		1			1-101-14.1
72.002-3-16.1	Yerden, Dennis			31,200	12,400	31,200		0 270		1			1- 11-12
72.002-3-13.2	Yerden, Dennis A.			5,000	2,000	5,000		0 312		1			
72.002-3-18.1	Yerdon, Carol A.			50,000	25,000	50,000		0 240		1			1- 43-10
72.002-3-13.1	Yerdon, Dennis			25,000	6,500	25,000		0 210		1			1- 22- 4.22
406404 Heuvelton Central Totals	Parcels	119	4,656,860	1,596,700		4,833,673							
Town Totals	Parcels	119	4,656,860	1,596,700		4,833,673							
Town Grand Totals	Parcels	119	4,656,860	1,596,700		4,833,673							

School District	406404 Heuvelton Central	2016	-----	2017	-----	Res Prp	O	R	T	Account Nbr	
Parcel Id	Name	Total Av	Land Av	Total Av	Total Av	Pct Cls	C	S	S	C	
114.077-1-2	Abbey, Stephen	5,500	5,500	5,500	5,500	0 314			1		1-13-14.11
114.077-1-17	Abbey, Stephen L.	47,700	22,800	47,700	47,700	0 260	W		1		1- 13-14.12
129.021-1-20	Barcomb, Lee M.	30,000	8,000	30,000	30,000	0 260	W		1		1- 20- 9
129.021-1-22	Barr, Alan F.	20,000	16,300	20,000	20,000	0 270	W		1		1- 2- 5
114.077-1-16	Batt, Donald S.	45,200	19,400	45,200	45,200	0 260	W		1		1- 32-11
114.003-1-11.21	Bayne, David A.	67,500	6,200	67,500	67,500	0 210			1		
114.003-1-11.111	Bayne, David A.	61,400	50,400	61,400	61,400	0 112			1		1- 2-12
114.003-1-11.112	Bayne, Donald L. Jr.	10,500	5,900	10,500	10,500	0 270			1		
114.003-1-11.12	Bayne, Donald L Sr (Lu)	35,600	4,800	35,600	35,600	0 210			1		
114.003-1-14.2	Bayne, James	73,000	5,900	73,000	73,000	0 210			1		1- 2-13
114.003-1-14.11	Bayne, James	25,000	23,000	25,000	25,000	0 120			1		1- 2-13
129.001-1-33	Bayne, James R & David A	10,000	10,000	10,000	10,000	0 105			1		1- 2-14
114.077-1-11	Billings, Aleta M (Lu)	24,200	21,900	24,200	24,200	0 270	W		1		1- 14-10
113.002-1-33	Blance, James	37,000	6,200	37,000	37,000	0 270			1		1- 4- 2.1
129.021-1-1	Bracy, Steven	48,300	24,700	48,300	48,300	0 260	W		1		1- 13-13.12
129.021-1-4	Bracy, Steven A.	1,000	1,000	1,000	1,000	0 311			1		
113.004-2-3	Ceresoli, John F.	43,400	3,000	43,400	43,400	0 210			1		1- 23- 3
113.004-2-4	Ceresoli, John F.	55,600	55,600	55,600	55,600	0 321			1		1- 32- 3
114.003-1-3	Chapman, Richard S.	23,600	23,600	23,600	23,600	0 321			1		1- 13-10
114.003-1-28	Chapman, Richard S.	65,000	60,000	65,000	65,000	0 120			1		
114.003-1-29	Chapman, Richard S.	6,000	6,000	6,000	6,000	0 322			1		
129.001-1-22.2	Christman, Patricia	60,000	11,300	60,000	60,000	0 240			1		
555.006-18-2	Citizens Telephone Co	17,531	0	16,078	16,078	0 866			5		5-61-1.2
654.000-9999-609.600/1883	Citizens Telephone Co	2,914	0	2,914	2,914	0 831			6		6-60-1.3
129.001-1-25.11	Clifton & Edna Gates Farm Trus	24,400	24,400	24,400	24,400	0 105			1		1- 18-10
114.077-1-3	Craver, Filmore III.	11,000	3,400	11,000	11,000	0 312			1		1- 13-14.11
114.077-1-15	Craver, Filmore III.	44,700	19,400	44,700	44,700	0 260	W		1		1- 10-15
129.001-1-21	Craver, Filmore M. III.	13,800	13,800	13,800	13,800	0 323			1		1- 2-11
129.001-1-31.12	Craver, Filmore M III & Etal	35,300	35,300	35,300	35,300	0 321			1		
129.001-1-32.2	Craver, Filmore M III & Etal	10,600	10,600	10,600	10,600	0 321			1		
129.021-2-4	D'Arduini, Bernard N (LU)	62,400	24,500	62,400	62,400	0 210	W		1		1- 13-12.5
129.021-1-16	Dailey, David Mark	49,300	20,900	49,300	49,300	0 260	W		1		
129.021-1-24.2	Dana, Ronald S.	4,520	4,520	4,520	4,520	0 311	W		1		
129.021-1-25	Dana, Ronald S.	22,800	12,600	22,800	22,800	0 260	W		1		1- 58- 7
129.021-1-26.2	Dana, Ronald S.	3,200	3,200	3,200	3,200	0 314			1		
129.021-1-2	Dashnaw, Sonya L.	40,500	15,700	40,500	40,500	0 260	W		1		1- 5-11
129.029-1-2	Dodd, E. Sean L.	19,200	19,200	19,200	19,200	0 314	W		1		1- 13-12.1
Page Totals	Parcels	37	1,157,665	599,020	1,156,212						

School District	406404	Heuvelton Central	2016	-----	2017	-----	Res Prp	O	R	T	Account Nbr	
Parcel Id		Name	Total Av	Land Av	Total Av	Total Av	Pct Cls	C	S	S	C	
129.001-1-24		Dodd, Mindi S.	45,700	5,200	45,700	45,700	0 210		1			1- 35- 4
113.002-1-19.11		Dolega, Lorraine	48,100	9,300	48,100	48,100	0 240		1			1- 47-13
129.001-1-19.113		Downing, David	31,600	6,200	31,600	31,600	0 210		1			
129.001-1-31.11		Downing, David	7,100	7,100	7,100	7,100	0 311		1			1- 13-13.11
129.001-1-32.1		Downing, David	3,600	3,600	3,600	3,600	0 321		1			1- 13-14.11
129.021-1-7.1		Downing, David	35,800	33,100	35,800	35,800	0 260	W	1			
129.021-1-8.1		Downing, David	1,500	1,500	1,500	1,500	0 311		1			
114.003-1-13.1		Downing, Gary	3,000	3,000	3,000	3,000	0 314		1			1- 13- 9
113.004-1-6		Drake, Guy T (LU)	23,000	6,500	23,000	23,000	0 210		1			1- 14- 2
129.021-1-9		Farr, William A.	32,000	15,000	32,000	32,000	0 270	W	1			1- 50-15
129.021-1-24.1		Feak, John P.	5,000	5,000	5,000	5,000	0 311	W	1			1- 13-13.11
129.021-1-26.1		Feak Family Irrevoc Trust	21,375	19,000	21,375	21,375	0 260	W	1			
129.021-1-17		Filiatrault, Percy D & Etal	5,900	5,900	5,900	5,900	0 314	W	1			
113.004-1-12		Flanagan, Paul D.	21,000	21,000	21,000	21,000	0 323		1			1- 32- 5
113.002-1-23.2		Fowler, Ann M.	38,400	3,900	38,400	38,400	0 210		1			1- 42-12.2
113.004-1-10		Gagne, Stephen M.	72,000	43,700	72,000	72,000	0 240		1			1- 34- 6
129.021-1-3		Garrison, Cory S.	23,200	15,100	23,200	23,200	0 260	W	1			1- 51- 1
128.044-1-4		Gates, Eveline (Lu)	34,800	18,900	34,800	34,800	0 260	W	1			
128.044-1-5		Gates, Wayne C.	34,200	18,800	34,200	34,200	0 260	W	1			
129.021-2-2		Gazin Family Trust	16,300	12,000	16,300	16,300	0 270	W	1			1- 13-12.2
129.001-1-34		Gilmour, Lee	13,300	6,100	13,300	13,300	0 270		1			1- 2-14
114.001-1-4		Gingerich, Daniel J.	8,000	8,000	8,000	8,000	0 321		1			
114.001-4-1		Gingerich, Daniel J.	10,500	10,500	10,500	10,500	0 910		1			1- 7- 7
129.021-1-14		Hall, Hal M.	52,900	17,100	52,900	52,900	0 260	W	1			1- 16-15
114.077-1-1		Hart, John	66,900	28,100	66,900	66,900	0 260	W	1			1-13-14.11
129.021-1-15		Hay, William B.	15,000	7,300	15,000	15,000	0 260	W	1			1- 16-15.2
129.029-1-3		Hickey, Randy C.	16,500	16,500	16,500	16,500	0 314	W	1			
129.021-1-11		Hoover, Everett N (Lu)	50,000	9,100	50,000	50,000	0 210	W	1			1- 23-15.1
129.029-1-4		Houghtaling, James Ernest	17,500	17,500	17,500	17,500	0 314	W	1			
129.003-1-2		Huaman, Maria Elsa	20,000	20,000	20,000	20,000	0 321		1			1- 12- 4
113.002-1-32		Johnson, George	4,700	4,700	4,700	4,700	0 314		1			1- 27- 2
114.001-1-2.13		Johnson, George	2,000	2,000	2,000	2,000	0 314		1			
114.003-1-6.1		Kempf, Daniel	60,000	35,100	60,000	60,000	0 240		1			1- 6- 3
114.003-1-6.1/1		Kempf, Daniel	10	0	10	10	0 720		1			1- 6- 3/1
129.021-1-5		Klink, Paul L.	21,200	21,200	21,200	21,200	0 311	W	1			1- 41- 3
129.021-1-6		Klink, Paul L.	44,000	20,600	44,000	44,000	0 260	W	1			1- 28- 7
129.021-1-12.1		Larham, Frederick S.	23,700	11,400	23,700	23,700	0 270	W	1			1- 23-15.2

School District	406404 Heuvelton Central	2016	-----	2017	-----	Res Prp	O	R	T	Account Nbr	
Parcel Id	Name	Total Av	Land Av	Total Av	Total Av	Pct Cls	C	S	S	C	
113.002-1-17	Lathrop, David	99,800	42,600	99,800	99,800	0 240			1		1- 44- 2
129.001-1-22.1	Levy, Ira A.	80,000	80,000	80,000	80,000	0 321			1		1- 49- 9
129.001-1-22./1	Levy , Ira A.	10	0	10	10	0 720			1		1- 49- 9
128.044-1-1	Link, Thomas L.	36,000	13,600	36,000	36,000	0 260	W		1		1- 41- 8
114.077-1-18	Mackanos, Paul James Jr.	43,100	23,000	43,100	43,100	0 260	W		1		1- 13-14.13
113.004-2-2.1	Makauskas, Vito P.	55,000	6,100	55,000	55,000	0 210			1		1- 32- 8
114.077-1-14	McCarthy, Peter J.	45,400	18,800	45,400	45,400	0 260	W		1		1- 40- 2
114.077-1-8	McClure, David C.	52,100	18,300	52,100	52,100	0 260			1		1- 43- 8
129.001-1-28.112	McClure, David C.	10,000	10,000	10,000	10,000	0 323			1		
114.077-1-7	McIntyre, Gary L (Lu)	51,700	27,800	51,700	51,700	0 260	W		1		1- 9-13
114.077-1-10	McManus, Anne Marie IrrTrust	67,910	20,700	67,910	67,910	0 260	W		1		1- 13-14.2
128.044-1-2	McManus, Chad D.	13,900	13,900	13,900	13,900	0 314	W		1		1- 35- 1
113.002-1-21	Miller, Dan A (Lu)	93,000	46,000	93,000	93,000	0 113			1		1- 42-13
113.002-1-19.122	Miller, Henry	4,680	4,680	4,680	4,680	0 105			1		
113.002-1-20	Miller, Henry D.	50,235	24,000	50,235	50,235	0 113			1		1- 2- 4
114.001-1-3	Miller, John A.	80,000	32,900	80,000	80,000	0 240			1		1- 2- 9
114.001-4-3	Miller, Mose M.	6,300	6,300	6,300	6,300	0 910			1		1- 27- 3
113.002-1-15.1	Miller, Moses	16,500	16,500	16,500	16,500	0 105			1		1- 7- 8
114.001-1-1.11	Miller, Moses M.	65,000	35,200	65,000	65,000	0 112			1		1- 32-15
114.001-4-2	Miller, Moses M.	6,300	6,300	6,300	6,300	0 910			1		1- 2- 8
129.021-1-27	Morrow, Patti Jo D.	5,300	5,300	5,300	5,300	0 314	W		1		1- 12-10.11
129.021-1-28	Morrow, Patti Jo D.	25,900	7,800	25,900	25,900	0 260	W		1		1- 12-10.12
113.002-1-10	New York State	4,800	4,800	4,800	4,800	0 971			8		8- 64- 4
113.002-1-11	New York State	3,400	3,400	3,400	3,400	0 971			8		8- 64- 1
113.002-1-12	New York State	39,300	39,300	39,300	39,300	0 971			8		8- 64- 6
113.002-1-13	New York State	29,800	29,800	29,800	29,800	0 971			8		1- 40- 3
113.002-1-14	New York State	4,000	4,000	4,000	4,000	0 971			8		8- 63-11
113.002-1-27	New York State	51,900	51,900	51,900	51,900	0 971			8		8- 64- 7
113.002-1-28	New York State	24,500	24,500	24,500	24,500	0 971			8		8- 63-13
113.002-1-30	New York State	3,800	3,800	3,800	3,800	0 971			8		1- 59-20
113.002-1-31	New York State	20,900	20,900	20,900	20,900	0 971			8		8- 4- 1
113.004-1-1	New York State	19,900	19,900	19,900	19,900	0 971			8		9-999-35
114.003-1-8	New York State Reforestation	12,500	12,500	12,500	12,500	0 941			3		0110103
114.003-1-9	New York State Reforestation	4,600	4,600	4,600	4,600	0 941			3		0111001
114.003-1-10	New York State Reforestation	29,600	29,600	29,600	29,600	0 941			3		0110203
354.000-3	New York State Transition Asmt	0	0	0	0	0 993			3		
354.000-11	New York State Transition Assm	0	0	0	0	0 993			3		

School District	406404 Heuvelton Central	2016	-----	2017	-----	Res Prp	O	R	T	Account Nbr	
Parcel Id	Name	Total Av	Land Av	Total Av	Total Av	Pct Cls	C	S	S	C	
555.009-18-4	Niagara Mohawk Power Corp	94,697	0	98,827	98,827	0 861		5	R		5-61-3.4
654.000-9999-132.350/1883	Niagara Mohawk Power Corp	132,203	0	132,203	132,203	0 884		6	R		6-60-3.4
113.004-1-9	Oldsville Assoc Cemetery	8,600	8,600	8,600	8,600	0 695		8			8- 65- 7
113.004-2-1.111	Pagel, Carl W.	90,875	31,300	90,875	90,875	0 240		1			1- 4- 1
129.021-2-3	Pappert, Gary D (LU)	60,000	12,000	60,000	60,000	0 260	W	1			1- 13-12.4
129.021-1-10.1	Patriarco, Michael J (Lu)	59,800	31,400	59,800	59,800	0 260	W	1			1- 50-15.1
129.001-1-20	Petrie, Tammy R.	7,000	5,500	7,000	7,000	0 270		1			1- 17- 4
113.002-1-24	Pineiro, Robertino	67,700	18,200	67,700	67,700	0 113		1			1- 3-15
113.002-1-26.12	Pratt, Katlynn May	8,100	5,400	8,100	8,100	0 270		1			
113.004-1-4./1	Putman, Chelson	10	0	10	10	0 720		1			1- 42- 5/1
113.004-2-13.2	Putman, Cindi L.	81,800	6,300	81,800	81,800	0 210		1			
113.004-1-2	Putman, David L.	31,000	11,000	31,000	31,000	0 120		1			1- 42- 6
113.004-1-2./1	Putman, David L.	10	0	10	10	0 720		1			1- 42- 6/1
113.004-1-3	Putman, David L.	91,700	34,900	91,700	91,700	0 112		1			1- 42- 4
113.004-1-3./1	Putman, David L.	10	0	10	10	0 720		1			1- 42- 4/4
113.004-1-7	Putman, David L.	10,500	7,300	10,500	10,500	0 120		1			1- 42- 7
113.004-1-7./1	Putman, David L.	10	0	10	10	0 720		1			1- 42- 7/1
113.004-2-2.2	Putman, David L.	6,100	6,100	6,100	6,100	0 105		1			1-32-8
113.004-2-2.2/1	Putman, David L.	10	0	10	10	0 720		1			1- 32- 8/1
113.004-2-13./1	Putman, David L.	10	0	10	10	0 720		1			1- 42- 3/1
113.004-2-13.1	Putman, David L.	35,000	35,000	35,000	35,000	0 120		1			1- 42- 3
113.004-1-4	Putman (LU), Vivian L.	51,000	11,100	51,000	51,000	0 240		1			1- 42- 5
113.004-2-12	Raby, Mike	88,000	21,100	88,000	88,000	0 240		1			1- 17- 9.1
113.004-2-5	Richards, Jerome J.	40,000	40,000	40,000	40,000	0 321		1			1- 40-10
114.003-1-13.2	Roush, Paul E.	65,000	6,600	65,000	65,000	0 210		1			1- 13-9.2
114.077-1-19	Ryerson, Gary	72,700	31,400	72,700	72,700	0 260	W	1			1- 13-14.11
114.077-1-12	Scharoun Trust	36,600	19,800	36,600	36,600	0 260	W	1			1- 51-12
114.077-1-13	Scott, Laura	35,900	21,700	35,900	35,900	0 260	W	1			1- 27- 5
128.002-1-12	Shampine, Karen J.	72,000	20,200	72,000	72,000	0 240		1			1- 35- 3
114.003-1-4	Shetler, Levi B.	27,600	27,600	27,600	27,600	0 910		1			1- 57- 3
114.003-1-5	Shetler, Levi B.	46,800	39,300	46,800	46,800	0 120		1			1- 57- 2
129.021-1-21	Shippee, Howard (LU)	51,200	27,700	51,200	51,200	0 260	W	1			1- 46-11
129.021-1-19	Shirley O Cooper Irrevocable , Trust	42,000	14,800	42,000	42,000	0 260	W	1			1- 23-12
113.002-1-18	Skipka, Virginia E (Lu)	56,500	29,400	56,500	56,500	50 240		1			1- 47-14
113.004-1-11	Smithers, William	47,600	6,200	47,600	47,600	0 210		1			1- 17- 9.2
129.029-1-1	Snell, Brian J & Chrystal M	18,500	18,500	18,500	18,500	0 314	W	1			
113.004-1-15./1	St Lawrence County	10	0	10	10	0 720		1	R		1-40-8

School District	406404 Heuvelton Central	2016	-----	2017	-----	Res Prp	O	R	T	Account Nbr
Parcel Id	Name	Total Av	Land Av	Total Av	Total Av	Pct Cls	C	S	S	C
114.003-1-5./1	St Lawrence County	10	0	10	10	0 720		1	R	
113.004-2-7./1	St Lawrence County	10	0	10	10	0 720		1		1- 13- 4/1
113.004-2-8./1	St Lawrence County	10	0	10	10	0 720		1		1- 13- 6/1
114.001-4-4./1	St Lawrence County	10	0	10	10	0 720		1		1- 13- 5
114.003-1-3./1	St Lawrence County	10	0	10	10	0 720		1		1-13-10
114.003-1-4./1	St Lawrence County	10	0	10	10	0 720		1		
114.003-1-28./1	St Lawrence County	10	0	10	10	0 720		1		1- 13-14.2
129.001-1-19./1	St Lawrence County	10	0	10	10	0 720		1		1-13-13
129.001-1-26.1/1	St Lawrence County	10	0	10	10	0 720		1		1- 13-12
113.002-1-19.2	Steinfest, Roger	25,000	5,500	25,000	25,000	0 260		1		
113.002-1-19.121	Steinfest, Roger	17,120	17,120	17,120	17,120	0 323		1		
113.004-2-6	Steinfest, Roger	17,000	17,000	17,000	17,000	0 910		1		1- 1-15
113.004-2-7	Steinfest, Roger	32,100	32,100	32,100	32,100	0 910	W	1		1- 54- 3
113.004-2-8	Steinfest, Roger	20,000	20,000	20,000	20,000	0 910	W	1		1- 53-14
114.001-4-4	Steinfest, Roger	6,300	6,300	6,300	6,300	0 321		1		1- 53-15
114.003-1-1	Steinfest, Roger	8,300	8,300	8,300	8,300	0 321		1		1- 54- 1
114.003-1-2	Steinfest, Roger	12,700	12,700	12,700	12,700	0 910		1		1- 54- 2
113.002-1-23.12	Swartzentruber, Jacob P.	70,900	32,500	70,900	70,900	0 113		1		
113.004-1-5	Swartzentruber, Mahlon M.	40,000	16,700	40,000	40,000	0 240		1		1- 4- 3
113.004-2-14	Swartzentruber, Mahlon M.	6,700	6,700	6,700	6,700	0 322		1		
129.029-1-5	Tackley, Douglas K.	34,200	34,200	34,200	34,200	0 314	W	1		1- 13-12.7
129.021-1-23	Therault, James M.	45,400	23,000	45,400	45,400	0 260	W	1		1- 51- 7
129.001-1-23	Todd, Thomas F.	16,800	16,800	16,800	16,800	0 910		1		1- 19- 4
113.002-1-25	Tyo, Margaret	43,100	8,000	43,100	43,100	0 240		1		1-34-14
113.004-1-15	Vandenberg, Michael J.	79,000	31,500	79,000	79,000	0 240		1		1- 40- 8
129.021-2-5	VanEpps, Anne Elizabeth	55,000	14,600	55,000	55,000	0 260	W	1		1- 13-12.6
129.001-1-26.112	Walsh, Allen W.	18,000	18,000	18,000	18,000	0 322		1		
129.001-1-31.21	Walsh, Allen W.	14,800	14,800	14,800	14,800	0 322		1		
128.044-1-3	Wells, George C.	47,400	24,900	47,400	47,400	0 210	W	1		1- 12-12
129.021-1-18	White, Douglas W.	55,000	9,700	55,000	55,000	0 260	W	1		1- 17- 1
114.077-1-4	White, Edwin H (LU)	1,400	1,400	1,400	1,400	0 311		1		
114.077-1-9	White, Edwin H (LU)	58,900	15,600	58,900	58,900	0 260	W	1		1- 56- 7
129.001-1-31.22	Wilson, William A.	4,350	4,350	4,350	4,350	0 314		1		
129.021-2-1	Wilson, William A.	55,700	17,200	55,700	55,700	0 260	W	1		1- 13-12.3

School District	406404	Heuvelton Central		2016	-----	2017	-----	Res Prp	O	R	T		
Parcel Id		Name		Total Av	Land Av	Total Av	Total Av	Pct Cls	C	S	S	C	Account Nbr
113.002-1-23.11		Young, David K.		13,300	12,100	13,300	13,300	0 120				1	1- 42-12.1
406404	Heuvelton Central Totals	Parcels	183	5,579,690	2,766,270	5,582,367							
Town Totals		Parcels	183	5,579,690	2,766,270	5,582,367							
Town Grand Totals		Parcels	183	5,579,690	2,766,270	5,582,367							

School District	406404	Heuvelton Central	2016	-----	2017	-----	Res Prp	O	R	T	Account Nbr	
Parcel Id		Name	Total Av	Land Av	Total Av	Total Av	Pct Cls	C	S	S	C	
72.054-1-7.1		Arnold, William L.	20,000	11,500	20,000	20,000	0 270		1			1- 1-11
72.070-2-5		Ashlaw, Jonathan R.	68,000	7,700	68,000	68,000	0 210		1			1- 1-12
72.062-4-2		Ashworth, Angela M.	45,000	10,300	45,000	45,000	0 210		1			1- 1-13
72.054-2-9		Backus, Peter	10,000	10,000	10,000	10,000	0 311		1			1- 4- 4
72.054-2-8.2		Backus, Peter J.	19,500	7,600	19,500	19,500	0 270		1			1- 6- 9.2
72.070-1-5		Bacon, Michael	30,000	8,500	30,000	30,000	0 270		1			1- 1- 5
72.070-1-6		Bailey, Judy M.	80,000	8,500	80,000	80,000	0 210		1			1- 2- 2
72.062-3-20		Ballard, Walter E. Jr.	60,000	7,900	60,000	60,000	0 210		1			1- 18- 7
72.062-3-32		Barr, William C.	30,000	6,200	30,000	30,000	0 210		1			1- 6- 2
72.062-6-17.1		Basford, Mark D.	75,000	9,000	80,000	80,000	0 210		1			1- 11-12.1
72.054-2-18		Beaulieu, Jennifer M.	65,000	13,600	65,000	65,000	0 210		1			1- 3-14
72.063-1-8		Belile, Mitchell S.	80,000	13,300	80,000	80,000	0 210		1			1- 4- 5
72.062-9-9.1		Bergeron, Thomas P.	85,000	11,400	85,000	85,000	0 210		1			1- 2- 9
72.062-8-19.1		Besaw, Annette D.	55,000	5,900	55,000	55,000	0 210		1			1- 2-14
72.062-2-8		Bice, Aaron M.	55,000	7,800	55,000	55,000	0 210		1			1- 21- 7
72.062-4-13		Bloodough, Christopher P.	60,000	10,000	60,000	60,000	0 210		1			1- 4- 7
72.062-8-9		Bogie & Mac's LLC	50,000	4,200	50,000	50,000	0 421		1			1- 18- 1
72.070-3-4.1		Bottrill, Ann B (LU)	55,000	17,000	55,000	55,000	0 260	W	1			1- 2-15.1
72.062-7-14		Bracy, Robert	1,200	1,200	1,200	1,200	0 330		1			
72.062-3-36		Brady, James	72,000	7,200	72,000	72,000	0 210		1			1- 11- 1
72.062-5-7		Bray, Worden L.	60,000	3,500	60,000	60,000	0 210	W	1			1- 5- 7
72.061-1-27		Breault, Rene' P.	90,000	8,100	90,000	90,000	0 210		1			1- 7-11
72.062-8-13		Breitenbach, Lisa M.	68,000	7,100	68,000	68,000	0 482		1			1- 19- 6
72.062-2-22		Breitenbach, Lisa Maida	69,500	7,300	69,500	69,500	0 210		1			1- 5- 8
72.061-1-30		Bressette, Beatrice M.	35,000	8,200	35,000	35,000	0 210		1			1- 16-12
72.062-5-4.1		Brossoit, Erik R.	80,000	11,000	80,000	80,000	0 210		1			1- 11- 9
72.062-4-26		Brothers, Trevor J.	56,000	8,400	56,000	56,000	0 270		1			1- 21- 6
72.062-8-1.11		Brown, Stephen Jay	80,000	7,000	80,000	80,000	0 210		1			1- 11- 6.1
72.062-4-18.12		Brown, Thomas R.	88,000	10,700	88,000	88,000	0 210		1			
72.062-4-3		Bullock, Gizelle	121,000	11,700	121,000	121,000	0 210		1			1- 9-14
72.062-2-24		Burnett, Christie R.	70,000	7,100	70,000	70,000	0 210		1			1- 6-1
72.062-4-29		Bush, Ira K.	52,000	11,900	52,000	52,000	0 210		1			1- 12- 9
72.062-3-8		Bush, Ryan	90,000	7,200	90,000	90,000	0 210		1			1- 8-11
72.062-4-11.1		Bush, Ryan	65,000	15,800	65,000	65,000	0 443		1			1- 1- 2
72.062-4-22		Bushey, Merla (Lu)	33,000	7,600	33,000	33,000	0 210		1			1- 3-13
72.061-1-21		Calton, Kenneth	90,000	11,100	90,000	90,000	0 210		1			1- 11- 3
72.063-1-10.11		Canton-Potsdam Hospital	11,000	11,000	11,000	11,000	0 311		8			1- 4- 6
Page Totals		Parcels	37	2,174,200	333,500	2,179,200						

School District	406404 Heuvelton Central	2016	-----	2017	-----	Res Prp	O	R	T	Account Nbr	
Parcel Id	Name	Total Av	Land Av	Total Av	Total Av	Pct Cls	C	S	S	C	
72.062-8-28	Carmany, Karen F.	90,000	6,900	90,000	90,000	0 210		1			1- 20- 8
72.070-3-14	Carroll, Raymond	53,000	10,400	53,000	53,000	0 210		1			1- 12-15
72.054-2-20	Castor, Lyle L.	21,000	9,300	21,000	21,000	0 270		1			1- 16-15
72.055-1-3.1	Caswell, Alson	800	800	800	800	0 105		1			1- 20- 6
72.062-3-3	Catholic Church Rectory	153,100	9,800	153,100	153,100	0 210		8			8-108- 1
72.062-4-18.11	Chambers, Margaret E.	97,000	10,700	97,000	97,000	0 210		1			1- 18-13
72.063-1-3	Charlton, Samuel J.	38,000	6,100	38,000	38,000	0 210		1			1- 21- 2
72.070-2-25	Charlton, Samuel J.	65,000	9,500	65,000	65,000	0 433	W	1			1- 9- 8
72.062-3-4	Childs, Victor	65,000	9,800	65,000	65,000	0 210		1			1- 4- 3
72.054-2-5	Christman, Georgeanna M.	19,000	8,400	19,000	19,000	0 270		1			1- 11-10
72.070-2-12	Clary, Anthony Lee	90,000	6,900	90,000	90,000	0 210		1			1- 18- 6
72.063-3-1	Clouthier, Ronald L.	15,000	15,000	15,000	15,000	0 314	W	1			
72.062-9-5.12	Clouthier, Ronald (Lu)	47,000	13,800	47,000	47,000	0 270	W	1			
72.070-2-14	Cole, Christopher P.	67,000	13,400	67,000	67,000	0 210		1			1- 20-13
72.062-4-5	Cole, Jocelyn Ann	49,000	8,800	49,000	49,000	0 210		1			1- 17- 3
72.062-6-20	Cole, Kenneth J.	120,000	9,800	120,000	120,000	0 210		1			1- 8- 7
72.062-6-18.21	Cole, Kenneth J.	47,000	3,100	47,000	47,000	0 210		1			
72.062-6-22.11	Community Bank	160,000	7,200	160,000	160,000	0 461		1			1- 16- 9.1
72.062-3-35	Community Bank NA	5,000	5,000	5,000	5,000	0 330		1			1- 3- 5
72.061-1-15	Cota, Travis	65,000	13,400	65,000	65,000	0 210		1			1- 10-14
72.062-1-15	Cote, Amber J.	62,000	6,200	62,000	62,000	0 210		1			1- 6-14
72.063-1-13	Cougler, Angela J.	70,000	9,300	70,000	70,000	0 210		1			1- 17- 7
72.063-1-14	Cougler, Gary	55,000	16,000	55,000	55,000	0 443	W	1			1- 5- 1
72.054-1-4	Cougler, Karl	500	500	500	500	0 311		1			1- 7-15
72.062-5-2	Covey, Linda S.	60,000	9,600	60,000	60,000	0 210		1			1- 19- 4
72.062-5-15	Cox, Allan Duane	60,000	4,000	60,000	60,000	0 210		1			1- 2-13
72.055-1-4	Crobar, Jeffrey M.	26,000	16,400	26,000	26,000	0 449		1			1- 16- 7
72.055-1-10.1	Crobar, Jeffrey M.	100,000	20,000	100,000	100,000	0 449		1			1- 16- 8
72.062-4-21	Crobar, Jeffrey M.	59,000	9,700	59,000	59,000	0 210		1			1- 13- 4
72.062-7-1	Crobar, Jeffrey M.	24,200	14,200	24,200	24,200	0 210		1			1- 9- 1
72.070-1-2.11	Crobar, Jeffrey M.	62,000	17,200	62,000	62,000	0 210		1			1- 15-14.1
72.061-1-24	Crobar, Jeffrey M.	80,000	16,000	80,000	80,000	0 444		1			1- 10- 7.1
72.054-2-33	Crobar, Shastin	26,100	9,900	26,100	26,100	0 270		1			1- 11-13
72.061-2-1	Crowe, Anita	19,300	19,300	19,300	19,300	0 322		1			1- 13-15
72.062-2-17	Deluca, Ronald	79,000	8,000	79,000	79,000	0 210		1			1- 19-11
72.062-6-26.1	Denner, Matthew R. Sr.	110,000	8,100	110,000	110,000	0 210		1			1- 14-15
72.054-2-17	Dibble, Arthur S.	50,000	7,100	50,000	50,000	0 270		1			1- 9- 2
Page Totals	Parcels	37	2,210,000	369,600	2,210,000						

School District	406404 Heuvelton Central	2016	-----	2017	-----	Res Prp	O	R	T	Account Nbr	
Parcel Id	Name	Total Av	Land Av	Total Av	Total Av	Pct Cls	C	S	S	C	
72.062-6-16	Dodds, Heather E Trust	60,000	7,400	60,000	60,000	0 210		1			1- 6- 3
72.054-1-17	Downing, Carmen L.	85,000	13,700	85,000	85,000	0 210		1			1- 2- 5
72.054-1-18	Downing, Harold M (Estate)	22,000	8,400	22,000	22,000	0 270		1			1- 6- 7
72.062-3-26	Downing, Sandra L.	65,000	8,200	65,000	65,000	0 220		1			1- 2- 1
72.062-7-6	Dupont, Yves	82,000	7,900	82,000	82,000	0 210		1			8-108- 5
72.054-2-6.1	Durham, Phyllis	62,000	21,000	62,000	62,000	0 210		1			1- 6-11
72.054-2-19	Duvall, Aubrey N.	22,800	9,300	22,800	22,800	0 270		1			1- 6-12
72.070-2-9	Duvall, Gary D.	60,000	6,900	60,000	60,000	0 210	W	1			1- 10- 3
72.070-2-18.1	Duvall, Gary D.	35,000	11,300	35,000	35,000	0 271		1			1- 15- 2
72.070-2-19	Duvall, Gary D.	22,000	8,600	22,000	22,000	0 270		1			1- 15- 3
72.062-2-3	Edgar, Sheila J Trust	70,000	10,100	70,000	70,000	0 210		1			1- 11- 7
72.062-5-6	Erie Boulevard Hydropower	15,000	5,000	15,000	15,000	0 874		6			PT 6-22-3
72.062-5-8	Erie Boulevard Hydropower	10,000	10,000	10,000	10,000	0 874		6			PT 6-22-3
72.062-5-9	Erie Boulevard Hydropower	20,000	20,000	20,000	20,000	0 874	W	6			1- 15-12
72.062-9-4	Erie Boulevard Hydropower	549,100	63,100	549,100	549,100	0 874		6			6- 22- 3
72.062-6-29	Ethridge, Curt	60,000	6,900	60,000	60,000	0 210		1			1- 5-11
72.062-1-19	Fanizzie, Frank D.	92,000	10,800	92,000	92,000	0 220		1			1- 10- 2
72.062-8-18	Fenton, Michael	35,000	5,900	35,000	35,000	0 210		1			1- 15- 8
72.062-5-17	Fenton, Steve G.	5,000	5,000	5,000	5,000	0 311		1			1- 14-13
72.070-2-4	Fenton, Steve Glen	144,900	8,900	144,900	144,900	0 210		1			1- 9-11
72.071-1-1	Ferris, David J. Jr.	500	500	500	500	0 311		1			1- 37-10 PT
72.061-1-2.1	Ferris, Walter W.	13,000	13,000	13,000	13,000	0 330		1			1- 7-12
72.061-1-29	Ferris, Walter J (Lu)	75,000	12,100	75,000	75,000	0 210		1			1- 7-13.1
72.061-1-2.2	Ferris Fuels Llc	30,000	9,100	30,000	30,000	0 331		1			1- 7-12
72.070-2-17	Fifield, Jacqueline L.	42,000	7,100	42,000	42,000	0 210		1			1- 19- 3
72.062-5-1.1	First Presbyterian Church	5,000	5,000	5,000	5,000	0 311		8			6-22-4.7
72.061-1-28	Foultz, Robert C.	80,000	8,800	80,000	80,000	0 210		1			1- 8- 6
72.062-3-15	Frederick, James	35,000	8,000	35,000	35,000	0 210		1			1- 14- 5
72.062-2-29	Friot, Kelly L.	67,000	8,900	67,000	67,000	0 210		1			1- 8-12
72.054-1-15	Gardner, Corleen M (Lu)	57,000	7,800	57,000	57,000	0 210		1			1- 8-15
72.062-7-3	Garnsey, Sarah Tabakaru	58,000	6,100	58,000	58,000	0 210		1			1- 11-15
72.062-3-21.1	Garrett, Jenny L.	90,000	10,000	90,000	90,000	0 210		1			1- 5- 4
72.054-2-10.2	Garvey, Michael J.	180,000	13,400	180,000	180,000	0 210		1			
72.062-9-3	Geddis, Ronald E.	80,000	9,600	80,000	80,000	0 411	W	1			1- 9-12
72.062-9-8	Geddis, Ronald E.	85,000	13,300	85,000	85,000	0 210		1			1- 3- 9
72.062-2-25	Gemme, Danielle	60,000	9,700	60,000	60,000	0 210		1			1- 8-10
72.062-7-9	Gilbert, Tammy L.	80,000	8,500	80,000	80,000	0 210		1			1- 10- 5
Page Totals	Parcels		37	2,554,300	399,300	2,554,300					

School District	406404 Heuvelton Central	2016	-----	2017	-----	Res Prp	O	R	T	Account Nbr	
Parcel Id	Name	Total Av	Land Av	Total Av	Total Av	Pct Cls	C	S	S	C	
72.062-9-6	Gooshaw, Allen	40,000	9,700	40,000	40,000	0 210		1			1- 18-14
72.062-9-7	Gooshaw, Molly	60,000	10,600	60,000	60,000	0 210		1			1- 9- 4
72.061-1-20	Guardino, Augustus	83,000	8,700	83,000	83,000	0 210		1			1- 14- 3
72.063-1-11	Gushea, Michael P.	52,000	10,300	52,000	52,000	0 210		1			1- 9- 6
72.070-3-12	Hanna, Iona	55,000	13,300	55,000	55,000	0 210		1			1- 7- 5
72.070-3-11	Hanna, Ione	30,000	10,600	30,000	30,000	0 270		1			1- 16- 6
72.070-3-15.1	Harper, Frederick A.	45,000	10,900	45,000	45,000	0 210		1			1- 14- 1
72.062-1-6	Harper, Lee R.	90,000	7,000	90,000	90,000	0 220		1			1- 17- 4
72.070-3-15.2	Harper, Marilyn J.	22,000	13,500	22,000	22,000	0 312		1			
72.070-2-16.1	Harris, James A.	30,000	9,000	30,000	30,000	0 270		1			1- 5- 3
72.063-1-9	Harris, Terry S.	80,000	10,600	80,000	80,000	0 210		1			1- 3- 4
72.054-2-3	Harris, Traci Jo E.	53,000	10,500	53,000	53,000	0 210		1			1- 10- 9
72.062-2-23	Hart, Donna G.	80,000	8,000	80,000	80,000	0 210		1			1- 20- 9
72.062-3-14	Hayden, Ivan R.	50,000	7,000	50,000	50,000	0 210		1			1- 19-15
72.061-1-8	Hayes, Christopher	70,000	12,000	70,000	70,000	0 444		1			1- 10- 8
72.061-1-9.2	Hayes, Christopher	4,500	4,500	4,500	4,500	0 330		1			1- 22- 5.2
72.054-2-23.2	Hayes, Christopher M.	75,000	9,400	75,000	75,000	0 210		1			1- 4- 13
72.062-4-15.1	Hayes, Damien M.	65,000	8,000	65,000	65,000	0 210		1			1- 8- 2
72.054-2-23.1	Hazelton, Jeannette R.	78,000	13,300	78,000	78,000	0 210		1			1- 4-13.1
72.054-2-23.5	Hazelton, Jeannette R.	1,500	1,500	1,500	1,500	0 311		1			1- 4-13
72.054-2-30	Hebert, David D.	90,000	11,900	90,000	90,000	0 210		1			1- 18-12
72.062-7-5	Hebert, David D.	60,000	7,900	60,000	60,000	0 220		1			1- 13-12
72.062-1-3	Hebert, Michael P.	80,000	9,900	80,000	80,000	0 210		1			1- 20-14
72.063-1-10.2	Hepburn Medical Center	80,000	13,400	80,000	80,000	0 642		8			
72.062-3-41	Herron, John Jr.	80,000	12,700	80,000	80,000	0 210		1			1- 15- 4
72.062-2-6	Herron, John F (Lu)	70,000	7,200	70,000	70,000	0 210		1			1- 10- 4
72.070-3-3	Heuvelton Amvets Post	100,000	16,200	100,000	100,000	0 484		8			1- 18- 4
72.062-4-6	Heuvelton Central School	160,000	16,000	160,000	160,000	0 612		8			8-106-11
72.054-1-1.1	Heuvelton Central School Dist	3,400,000	33,000	3,400,000	3,400,000	0 612		8			8-106-12
72.054-1-2.11	Heuvelton Central School Dist	48,000	14,600	48,000	48,000	0 270		8			1- 6- 5
72.070-1-2.2	Heuvelton Dev Corp	500,000	17,300	500,000	500,000	0 633		8			8- 15-14.2
72.062-3-38	Heuvelton Free Library	115,000	5,800	115,000	115,000	0 611		8			8-106- 9
72.062-5-11	Heuvelton Historical	450,000	12,000	450,000	450,000	0 481		1			1- 20-11
72.063-1-7	Hevener, Lisa	50,000	6,900	50,000	50,000	0 210		1			1- 20-15
72.054-2-21.1	Hillcrest Cemetery	18,300	16,600	18,300	18,300	0 695		8			8-108-13.1
72.054-2-2	Hillcrest Cemetery Assoc	2,100	2,100	2,100	2,100	0 311		8			8- 17-15
72.062-4-9	Hitchcock, William V.	35,000	7,000	35,000	35,000	0 210		1			1- 14-14
Page Totals	Parcels		37	6,402,400	398,900	6,402,400					

School District	406404	Heuvelton Central	2016	-----	2017	-----	Res Prp	O	R	T	Account Nbr	
Parcel Id		Name	Total Av	Land Av	Total Av	Total Av	Pct Cls	C	S	S	C	
72.062-3-29		Holmes, Walter J.	45,000	5,900	45,000	45,000	0 210		1			1- 19-13
72.062-3-22		Hynes, Donna D.	91,000	7,400	91,000	91,000	0 210		1			1- 1-10
72.070-2-11		Hynes, Jennifer L.	65,000	6,500	65,000	65,000	0 210		1			1- 10-13
72.062-3-25		Hynes, Julie Elizabeth	65,000	10,700	70,000	70,000	0 210		1			1- 9-13
72.061-1-25		Hynes, Robert	68,000	8,900	68,000	68,000	0 210		1			1- 12- 2
72.062-6-7		James, Eleanor	35,000	9,700	35,000	35,000	0 270		1			1- 5-12
72.062-6-13		Jock, Scott	55,000	9,800	55,000	55,000	0 210		1			1- 15-15
72.062-7-2		Johnson, Daniel R.	60,000	13,300	60,000	60,000	0 210		1			1- 9- 7
72.054-2-26.1		Johnson, Janice Parrow	50,000	9,200	50,000	50,000	0 270		1			1- 4-13.2
72.062-5-13		Jones, David E.	50,000	6,000	50,000	50,000	0 433		1			1- 5-15
72.062-8-11		Kelley, Timothy M. Jr.	52,000	4,500	52,000	52,000	50 484		1			1- 12- 1
72.062-8-12.2		Kelley, Timothy Jr & Leann	100	100	100	100	0 314		1			
72.062-3-34		Kennedy, Paul	72,000	6,200	72,000	72,000	0 210		1			1- 11-11
72.061-1-16		Kent, Jeanne A.	70,000	14,200	70,000	70,000	0 210		1			1- 3-11
72.054-2-1		Kilbourn, Edward J.	50,000	9,500	50,000	50,000	0 210		1			1- 14- 7
72.054-2-23.4		Kinch, Marla M.	97,000	12,400	97,000	97,000	0 210		1			1- 4-13
72.070-3-9		Kirby, George M.	50,000	10,300	50,000	50,000	0 210		1			1- 2- 6
72.062-3-33		Knowlton, Stephen P & Etal	59,000	6,200	59,000	59,000	0 210		1			1- 11- 5
72.070-1-7		Knowlton, William E.	55,000	6,100	55,000	55,000	0 210		1			1- 8- 1
72.061-1-14		Ladouceur, Logan J.	75,000	8,500	75,000	75,000	0 210		1			1- 20-10
72.070-2-1		Ladouceur-Labarge, Michele L.	70,000	13,800	70,000	70,000	0 210	W	1			1- 3- 6
72.062-3-10		LaFlair, William R.	34,000	5,500	34,000	34,000	0 270		1			
72.062-8-15.1		Lake, Daniel J.	18,000	3,800	18,000	18,000	0 484		1			1- 19-10
72.062-8-16.1		Lake, Daniel J.	60,000	8,600	60,000	60,000	0 482		1			1- 15-11
72.054-1-5		Lake, Edna J & Etal	500	500	500	500	0 311		1			PT 1-42-15
72.062-3-30		Lambert, Joan V.	95,000	9,900	95,000	95,000	0 210		1			1- 19- 2
72.054-2-23.3		LaPiene, Kenneth	5,000	10,000	15,000	15,000	0 311		1			1- 4- 13
72.063-1-12.2		LaRock , Lindsey J.	93,000	13,700	93,000	93,000	0 210		1			1- 3- 7.2
72.062-3-39		Larue, Richard A.	60,000	5,300	60,000	60,000	0 210		1			1- 1- 9
72.062-8-3.1		Lasher, Doris H Living Trust	70,000	6,500	70,000	70,000	0 210		1			1- 11-14.1
72.062-8-30		Lasher, Doris H Living Trust	55,000	10,300	55,000	55,000	0 210		1			1- 16-13
72.062-3-40		LaShomb, Joseph Henry	55,000	6,300	55,000	55,000	0 210		1			1- 17- 8
72.054-1-12.1		Lashua, Mark W.	70,000	5,300	70,000	70,000	0 210		1			1- 10-12
72.070-3-10		Lavigne, Sharon A.	50,000	10,300	50,000	50,000	0 210		1			1- 4- 2
72.062-3-37		Lenfant, Phil M.	60,000	4,800	60,000	60,000	0 210		1			1- 2- 4
72.062-6-25		Lent, Robert W. Jr.	40,000	9,400	40,000	40,000	0 270		1			1- 16- 1
72.063-1-12.11		Levac, Michael J.	15,600	15,600	15,600	15,600	0 311	W	1			1- 3- 7.1
Page Totals		Parcels	37	2,015,200	305,000	2,030,200						

School District	406404 Heuvelton Central	2016	-----	2017	-----	Res Prp	O	R	T	Account Nbr
Parcel Id	Name	Total Av	Land Av	Total Av	Total Av	Pct Cls	C	S	S	C
72.063-1-12.12	Levac, Michael J.	100,000	14,500	100,000	100,000	0 210		1		
72.061-1-3	Lewandowski, Leroy	79,000	9,900	79,000	79,000	0 210		1		1- 7- 3
72.054-2-27	Liscum, Roger W.	75,000	6,500	75,000	75,000	0 210		1		1- 4-13.3
72.062-1-2	Liscum, Ryan W.	99,500	9,400	99,500	99,500	0 210		1		1- 1-14
72.078-1-5.1	Losurdo Foods Inc	1,557,000	30,000	1,557,000	1,557,000	0 710		1		1- 1- 7
72.078-1-4.1	Losurdo Foods, Inc	41,500	41,500	41,500	41,500	0 340		1		1- 1- 4.1
72.054-1-13	Love, Sharlene A.	44,000	9,700	44,000	44,000	0 270		1		1- 3-12
72.062-6-9	Lovely, Jerome G. Jr.	40,000	7,600	40,000	40,000	0 210		1		1- 14- 4
72.062-2-10	Lumley, Joan	70,000	9,000	70,000	70,000	0 210		1		1- 12- 3
72.063-1-10.12	MacAbee, Ann M.	95,000	13,800	95,000	95,000	0 210		1		
72.061-1-19	Macaulay, Michael J.	68,000	8,400	68,000	68,000	0 210		1		1- 3-15
72.054-1-11	MacPeek, Joyce E.	80,000	9,400	80,000	80,000	0 210		1		1- 20- 7
72.061-1-23	Mandigo, Martha C.	79,000	9,400	79,000	79,000	0 210		1		1- 20- 3
72.062-4-12	Marshall, Dean D.	50,000	13,700	50,000	50,000	0 449		1		1- 4- 8
72.062-4-20	Marshall, Dean D.	1,200	1,200	1,200	1,200	0 321		1		
72.062-5-3	Marshall, Dean D.	60,000	12,000	60,000	60,000	25 411		1		1- 20- 2
72.062-2-11	Martin, Brian D.	84,000	9,600	84,000	84,000	0 210		1		1- 5- 9
72.070-1-9.21	Martin, Craig	46,500	3,500	46,500	46,500	0 210		1		
72.070-1-9.11	Martin, Craig S.	64,900	8,600	64,900	64,900	0 210		1		1- 18-10
72.070-2-10	Matthews, Scott J.	90,000	10,000	90,000	90,000	0 210		1		1- 21- 3
72.070-2-24	Matthews, Scott J.	5,800	5,800	5,800	5,800	0 314	W	1		1- 21- 4
72.061-1-12	McAdam, Mark	65,000	13,300	65,000	65,000	0 210		1		1- 13-11
72.062-1-14	McAllister, Joshua D.	135,000	8,800	135,000	135,000	0 210		1		1-12-7
72.062-2-18	McAllister, Robert L.	80,000	13,400	80,000	80,000	0 220		1		1- 19- 7
72.062-4-30	McAllister, Robert Lee	54,000	13,500	54,000	54,000	0 210		1		1- 21- 1
72.062-4-8.12	McCadam Cheese Co, Inc	1,500	1,500	1,500	1,500	0 311		1		
72.063-2-1	McGaw, Jeremy	500	500	500	500	0 314	W	1		PT 1-29-13
72.063-2-2	McGaw, Jeremy	500	500	500	500	0 314	W	1		PT 1-29-13
72.070-3-6.1	McGaw, Jeremy	265,000	22,400	265,000	265,000	0 210		1		1- 2- 7
72.062-6-23.1	McKee Warehousing, Inc	225,000	16,200	225,000	225,000	0 710		1		1- 13- 2.1
72.061-1-18	McKeever, James A.	115,000	8,800	115,000	115,000	0 210		1		1- 4-14
72.070-2-7	McLear, Elizabeth Anne Hobbs	50,000	4,200	50,000	50,000	0 210		1		1- 19-14
72.054-2-15	Merrifield, Robert Dallas	23,000	9,200	23,000	23,000	0 210		1		1- 13- 9
72.062-8-31	Methodist Church	100,000	13,400	100,000	100,000	0 620		8		8-107- 8
72.062-2-21	Michael, Roger J.	63,000	7,300	63,000	63,000	0 210		1		1- 6-10
72.063-1-6	Mitchell, Danielle Marie	50,000	13,300	50,000	50,000	0 210		1		1- 12-13
72.054-1-14	Mitchell, Stanley J.	55,000	7,200	55,000	55,000	0 210		1		1- 8-14
Page Totals	Parcels		37	4,112,900	397,000	4,112,900				

School District	406404 Heuvelton Central	2016	-----	2017	-----	Res Prp	O	R	T	Account Nbr	
Parcel Id	Name	Total Av	Land Av	Total Av	Total Av	Pct Cls	C	S	S	C	
72.063-1-5	Mitchell, Wallace	58,000	9,800	58,000	58,000	0 210		1			1- 14- 6
72.070-3-2	Montroy, Lori A.	60,000	9,400	60,000	60,000	0 220		1			1- 15- 1
72.061-1-9.11	Morley, Emmett R. II.	92,000	11,200	92,000	92,000	0 210		1			1- 7- 4.1
72.062-3-17	Morrow, Robert	57,000	7,300	57,000	57,000	0 210		1			1- 1- 1
72.062-2-16	Mudge, Kevin M.	80,000	8,000	80,000	80,000	0 210		1			1- 19- 1
72.070-2-20	Murdock, Lois L (Lu)	45,000	11,000	45,000	45,000	0 210		1			1- 13-14
72.054-1-6.11	Murray, Timothy J.	68,000	13,400	68,000	68,000	0 210		1			1- 4-18.11
72.062-9-4./1	Niagara Mohawk Power Corp	77,350	0	77,350	77,350	0 872		6	R		
555.009-23-1	Niagara Mohawk Power Corp	683,509	0	697,390	697,390	0 861		5	R		5- 23- 3
664.001-9999-132.350/1001	Niagara Mohawk Power Corp	6,086	0	6,086	6,086	0 882		6	R		
664.001-9999-132.350/1011	Niagara Mohawk Power Corp	1,541	0	1,541	1,541	0 882		6	R		
664.001-9999-132.350/1021	Niagara Mohawk Power Corp	17,689	0	17,689	17,689	0 882		6	R		
664.001-9999-132.350/1031	Niagara Mohawk Power Corp	8,085	0	8,085	8,085	0 882		6	R		
664.001-9999-132.350/1881	Niagara Mohawk Power Corp	95,069	0	95,069	95,069	0 882		6	R		
72.062-5-14	Nichols, Richard	25,000	3,400	25,000	25,000	0 484		1			1- 2-12
72.062-5-16	NM Holdings, LLC	12,500	2,700	12,500	12,500	0 484		1			1- 8- 5
72.062-4-1	Norman, David M.	50,000	11,300	50,000	50,000	0 210		1			1- 7- 6
72.062-8-29	North Country Transitional	95,000	8,200	95,000	95,000	0 220		8			1- 16-11
72.062-2-14	O'Marah, Robert F.	70,000	8,000	70,000	70,000	0 210		1			1- 14- 9
72.062-8-21.2	Palmer, Corey	60,000	6,700	60,000	60,000	0 482	W	1			1-15-5.2
72.062-2-7	Palmer, Matthew	80,000	7,800	80,000	80,000	0 210		1			1- 12-10
72.062-1-5	Paro, Thomas	65,000	6,800	65,000	65,000	0 210		1			1- 3- 3
72.054-2-7.3	Patnode, Thomas J.	60,000	9,400	60,000	60,000	0 210		1			1- 9- 5.3
72.062-4-8.11	Patterson, John	125,000	13,900	125,000	125,000	0 449		1			1- 13- 5.1
72.062-8-27	Patterson, Sean P.	75,000	6,900	75,000	75,000	0 210		1			1- 11- 4
72.070-3-7.1	Pavon, Steven	105,500	10,500	105,500	105,500	0 210		1			1- 13- 6
72.062-8-17.2	Perry, Darcy L.	50,000	5,700	50,000	50,000	0 220		1			
72.062-6-17.2	Perry, Erik D (Land Cont)	50,400	8,900	50,400	50,400	0 270		1			1- 11-12.2
72.070-1-2.12	Perry, Michael Patrick	105,000	13,500	105,000	105,000	0 210		1			
72.062-2-4	Perry, Patrick D.	64,000	7,200	64,000	64,000	0 210		1			1- 10-10
72.062-7-4	Phillips, Steven R.	30,000	6,600	30,000	30,000	0 210		1			1- 18- 8
72.070-2-22.1	Pierce, Kathleen M.	140,000	24,000	140,000	140,000	0 210		1			1- 6-13
72.062-4-27	Pike, James P.	5,900	5,900	5,900	5,900	0 314	W	1			1- 12- 5
72.062-4-28	Pike, James P.	50,000	7,200	50,000	50,000	0 210	W	1			1- 12- 6
72.062-5-21.1	Piper, Fred	65,000	7,200	65,000	65,000	0 210		1			1- 9-15.1
72.062-8-10	Poor, Robert	30,000	4,500	30,000	30,000	0 483		1			1- 18- 2
72.062-3-12.1	Poulton Family Revoc Trust	63,000	8,900	63,000	63,000	0 210		1			1- 14-11
Page Totals	Parcels		37	2,825,629	265,300	2,839,510					

School District	406404 Heuvelton Central	2016	-----	2017	-----	Res Prp	O	R	T	Account Nbr	
Parcel Id	Name	Total Av	Land Av	Total Av	Total Av	Pct Cls	C	S	S	C	
72.054-2-16	Powell, Kevin M.	35,000	10,500	35,000	35,000	0 210		1			1- 7- 7
72.062-6-15	Powers, Lawrence J.	55,000	5,400	55,000	55,000	0 210		1			1- 17- 5
72.062-3-16.1	Prashaw, Craig C.	53,000	5,800	53,000	53,000	0 210		1			1- 14-10
72.062-3-31	Presbyterian Church	170,000	11,800	170,000	170,000	0 620		8			8-108- 4
72.070-1-4	Presbyterian Manse	60,000	11,400	60,000	60,000	0 620		1			8-108- 3
72.062-8-2	Putman, James	45,000	6,200	45,000	45,000	0 270		1			1- 2-11
72.063-1-12.3	Ramsey, Harold J.	10,000	10,000	10,000	10,000	0 311		1			1- 3- 7.3
72.062-6-14	Ray, Shane	35,000	5,800	35,000	35,000	0 210		1			1- 15-10
72.054-1-6.2	Rayburn, Joyce M.	65,000	11,000	65,000	65,000	0 210		1			1- 4-18.2
72.063-1-4	Reese, Mary Jane	45,000	7,600	45,000	45,000	0 210		1			1- 8-13
72.062-8-14	Reynolds, Anhminh	30,000	7,100	30,000	30,000	0 411		1			1- 13- 7
72.061-1-13	Rheome, Kimberly A.	55,000	7,300	55,000	55,000	0 210		1			1- 17-11
72.054-1-6.12	Richards, Amy E.	64,000	13,300	64,000	64,000	0 210		1			1-4-18.12
72.062-2-9	Richards, Janey A.	65,000	9,000	65,000	65,000	0 210		1			1- 12- 4
72.062-2-15	Richards, Jeffrey	60,000	8,000	60,000	60,000	0 210		1			1- 5- 6
72.062-2-12	Richards, Joseph J.	50,000	9,200	50,000	50,000	0 210		1			1- 4-10
72.062-3-23.1	Richardson, Lloyd S.	82,000	8,000	82,000	82,000	0 210		1			1- 9- 9
72.062-3-24	Rickett, Allen M.	58,000	6,400	58,000	58,000	0 210		1			1- 4-11
72.062-4-4	Rickett, Allen S.	80,000	10,400	80,000	80,000	0 210		1			1- 7- 2
72.070-2-3	Riordan, Larry W.	70,000	9,100	70,000	70,000	0 210		1			1- 14-12
72.062-3-27	Ritchie, Benjamin J.	50,000	7,700	50,000	50,000	0 210		1			1- 1-15
72.062-2-5	Ritchie, Dale F (LU)	65,000	7,200	65,000	65,000	0 210		1			1- 16- 3
72.062-3-9	Ritchie, Dorothy	50,000	12,400	50,000	50,000	0 210		1			1- 16- 4
72.062-8-12.1	Ritchie, Stephen	15,000	4,500	15,000	15,000	0 220		1			1- 18-15
72.062-9-5.2	Ritchie, William J.	9,500	9,500	9,500	9,500	0 314	W	1			1-11-8.2
72.062-9-5.111	Ritchie, William J.	70,000	17,000	70,000	70,000	0 210		1			1- 11- 8.1
72.062-8-19.2	Riverside Veneer Co Inc	500	500	500	500	0 330		1			
72.062-8-21.1	Riverside Veneer Co Inc	45,000	7,000	45,000	45,000	0 449	W	1			1- 15- 5.1
72.062-8-22	Riverside Veneer Co Inc	2,800	2,800	2,800	2,800	0 314	W	1			1- 15- 7
72.070-1-10	Riverside Veneer Co, Inc	55,000	9,600	55,000	55,000	0 710	W	1			1- 18- 9
72.062-3-13	Roacher, Kenneth	45,000	8,800	45,000	45,000	0 210		1			1- 16- 5
72.062-3-2	Roman Catholic Church	115,000	12,100	115,000	115,000	0 620		8			8-108- 2
72.062-6-8	Saber, Mary L.	60,000	9,500	60,000	60,000	0 210		1			1- 20- 5
72.054-2-25	Scagel, Timothy A.	96,400	8,200	96,400	96,400	0 210		1			1- 3- 8
72.061-1-26	Scott, David E.	68,000	8,700	68,000	68,000	0 210		1			1- 7-10
72.062-2-27.1	Scott, Valerie	70,000	9,700	70,000	70,000	0 210		1			1- 7- 8
72.062-8-4.1	Seguin, Richard J.	55,000	13,800	55,000	55,000	0 220		1			1- 17- 9.1
Page Totals	Parcels	37	2,059,200	322,300	2,059,200						

School District	406404 Heuvelton Central	2016	-----	2017	-----	Res Prp	O	R	T	Account Nbr	
Parcel Id	Name	Total Av	Land Av	Total Av	Total Av	Pct Cls	C	S	S	C	
72.061-1-17	Seguin, William	69,000	9,200	69,000	69,000	0 210		1			1- 13- 8
72.062-4-23	Selleck, Erwin A.	58,000	11,200	58,000	58,000	0 210		1			1- 14- 2
72.054-1-22	Seymour, Michael J.	52,000	8,100	52,000	52,000	0 210		1			1- 2-10
72.054-2-4	Shattuck, Arthur A.	60,000	6,900	60,000	60,000	0 210		1			1- 16-10
72.070-2-23	Sheppard, Burton H.	60,000	14,100	60,000	60,000	0 210		1			1- 17- 1
72.062-2-20	Sheppard, George W. Jr.	44,000	10,600	44,000	44,000	0 210		1			1- 16-14
72.070-2-15	Sheppard, Judith R.	126,000	11,800	126,000	126,000	0 210		1			1- 17-13
72.062-6-24	Sibley, Craig A.	90,000	9,400	91,000	91,000	0 210		1			1- 9- 3
72.062-5-10	Simmons, Brandi	65,000	8,500	65,000	65,000	0 220		1			1- 19- 5
72.062-4-25	Simmons, Earl R.	60,000	9,800	60,000	60,000	0 210		1			1- 5- 2.1
72.062-4-24	Simmons, Wayne M (LC)	66,000	10,100	66,000	66,000	0 210		1			PT 1-12-9
72.070-2-6	Skelly, John W.	65,000	8,400	65,000	65,000	0 210		1			1- 17- 2
72.054-1-9	Skelly, Kathy	40,000	7,200	40,000	40,000	0 210		1			1- 6- 4
555.020-23-1	SLIC Network Solutions Inc	9,952	0	9,779	9,779	0 836		5			
72.070-3-13	Sloan, Lyle F.	17,000	17,000	17,000	17,000	0 105		1			1- 17- 6
72.062-3-6	Smith, Gerald D.	56,000	7,600	56,000	56,000	0 210		1			1- 6-15
72.062-2-2	Smithers, Bryan D.	57,000	7,700	57,000	57,000	0 210		1			1- 4- 9
72.061-1-4	Smithers, Michael D.	85,000	8,500	85,000	85,000	0 210		1			1- 5- 5
72.062-1-1	Smithers, Michele	67,000	10,600	67,000	67,000	0 210		1			1- 6- 6
72.062-3-5	Snow, Dana P.	124,000	9,800	124,000	124,000	0 210		1			1- 10-15
72.062-3-28	Spriggs, Bernard C.	63,000	8,600	63,000	63,000	0 210		1			1- 3- 1
72.061-1-1	St Lawrence Gas Co	20,497	13,000	20,497	20,497	0 873		6			6- 13-10
555.012-23-1	St Lawrence Gas Co	169,284	0	156,428	156,428	0 861		5			5- 23- 4
664.001-9999-139.900/2881	St Lawrence Gas Co	60,661	0	60,661	60,661	0 883		6			
72.062-2-13.21	Steele, David C.	110,000	12,700	110,000	110,000	0 210		1			1- 1- 8
72.070-2-8	Steele, Lawrence R.	60,000	5,300	60,000	60,000	0 210		1			1- 17-12
72.062-8-6.1	Stewart's Shops Corp	595,000	10,000	595,000	595,000	0 432		1			1- 14- 8
72.070-2-2	Stoner, Michael	70,000	9,900	70,000	70,000	0 210		1			1- 2- 8
72.062-5-12	Strader, David T.	38,000	2,400	38,000	38,000	0 481		1			1- 3-10
72.062-2-28	Streeter, Andrew M.	120,000	13,300	120,000	120,000	0 210		1			1- 1- 8
72.061-1-7	Suburban NJ Property	130,000	13,000	130,000	130,000	0 441		1			1- 1- 3
72.061-1-10	Suburban NJ Property	11,200	11,200	11,200	11,200	0 340		1			6- 22- 4
72.062-6-31.11	SunOpta Grains And Foods Inc	1,000,000	16,200	1,000,000	1,000,000	0 710		1			8- 13- 1
72.062-8-24.1	Terwilliger, Emma Lou	60,000	8,300	60,000	60,000	0 210		1			1- 18-11
72.062-8-20	Terwilliger, John A.	50,000	5,800	50,000	50,000	0 210		1			1- 8- 4
72.054-2-29	Testani, Dominic A.	42,000	9,600	42,000	42,000	0 270		1			1-18-12
72.062-6-21	Thatcher, Rhett	120,000	9,900	120,000	120,000	0 210		1			1- 2- 3
Page Totals	Parcels	37	3,990,594	335,700	3,978,565						

School District	406404 Heuvelton Central	2016	-----	2017	-----	Res Prp	O	R	T	Account Nbr
Parcel Id	Name	Total Av	Land Av	Total Av	Total Av	Pct Cls	C	S	S	C
72.062-6-27.2	Thompson, John E. Jr.	35,000	9,400	35,000	35,000	0 433		1		
72.070-3-8	Thompson, Martha J.	57,000	9,300	57,000	57,000	0 210		1		1- 7- 1
72.062-1-4	Thornhill, Andrew	80,000	8,600	80,000	80,000	0 210		1		1- 17-10
555.007-23-1	Time Warner - North Region	29,827	0	28,348	28,348	0 869		5		5- 23- 1
* 72.062-5-4.2	TJ Woods, LLC	5,000	5,000	5,000	5,000	0 311		1		
* 72.062-5-18	TJ Woods, LLC	85,000	12,300	85,000	85,000	0 425		1		1- 7- 9
72.062-5-18.1	TJ Woods, LLC		12,300	100,000	100,000	0 425		1		1- 7- 9
* 72.062-5-19	TJ Woods, LLC	5,000	5,000	5,000	5,000	0 311		1		1- 10- 1
72.062-6-19.11	Todd, Joshua N.	85,000	7,500	85,000	85,000	0 220		1		1- 8- 8
72.062-3-1	Town Of Oswegatchie	215,000	9,100	215,000	215,000	0 652		8		8-106- 5
72.054-1-3	Town Of Oswegatchie	500	500	500	500	0 330		8		PT 1-60-15
72.062-7-7.1	Tracy, Gregory D.	40,000	15,900	40,000	40,000	0 331		1		1- 13- 3.1
72.062-7-8	Tracy, Gregory D.	95,000	7,900	95,000	95,000	0 210		1		1- 12-14
72.054-2-7.1	United Helpers Intermediate	325,000	17,000	325,000	325,000	0 632		8		1- 9- 5.1
72.061-1-22	VandenBerg, Michelle	30,300	9,700	30,300	30,300	0 270		1		1- 5-14
72.070-1-8	Verizon New York Inc	65,000	5,300	65,000	65,000	0 831		6		6- 22- 2
555.008-23-1	Verizon New York Inc	85,770	0	72,926	72,926	0 866		5	C	5- 23- 2
664.001-9999-631.900/1881	Verizon New York Inc	45,386	0	45,386	45,386	0 836		6		6- 22- 6.1
72.062-4-7	Village Garage	100,000	13,500	100,000	100,000	0 651		8		8-106- 8
72.054-2-35	Village of Heuvelton	1,000	1,000	1,000	1,000	0 314		8		
72.062-4-10	Village Of Heuvelton	1,500	1,500	1,500	1,500	0 314	W	8		8-109-16
72.062-5-5	Village Of Heuvelton	4,000	4,000	4,000	4,000	0 314	W	8		8-106-14
72.062-5-20	Village of Heuvelton	5,000	5,000	5,000	5,000	0 330		8		1- 10- 6
72.062-6-22.12	Village of Heuvelton	1,000	1,000	1,000	1,000	0 330		8		
72.070-1-3	Village Of Heuvelton	9,000	9,000	9,000	9,000	0 330	W	8		8-109-17
72.070-2-26	Village of Heuvelton	7,000	7,000	7,000	7,000	0 330		8		1- 15- 9
72.070-2-27	Village Of Heuvelton	90,000	10,900	90,000	90,000	0 662		8		8-106-10
72.070-3-1	Village Of Heuvelton	7,000	7,000	7,000	7,000	0 311		8		1- 20- 4
72.070-2-16.2	Wagner, Curtis J.	79,000	11,000	79,000	79,000	0 210		1		
72.062-6-11	Wallace, Charlotte S.	27,000	7,300	27,000	27,000	0 210		1		1- 19- 9
72.062-6-12	Wallace, Charlotte L (Lu)	60,000	9,800	60,000	60,000	0 210		1		1- 19- 8
72.062-8-5	Warner, John S (LU)	50,000	3,800	50,000	50,000	0 210		1		1- 19-12
72.070-3-16	Warren, Brian G.	90,000	14,900	90,000	90,000	0 210		1		1- 9-10
72.062-4-16	Washburn, Shirley (Lu)	135,000	13,300	135,000	135,000	0 210		1		1- 17-14
72.062-6-10	Weaver, Michael F.	65,000	8,000	65,000	65,000	0 210		1		1- 15-13
72.062-3-11.1	Weir, Ellen J (Lu)	100,000	11,000	100,000	100,000	0 210		1		1- 20- 1.1
72.062-3-7	Wesleyan Methodist	55,000	9,800	55,000	55,000	0 210		1		8-108- 6
Page Totals	Parcels	34	2,075,283	261,300	2,160,960					

School District	406404 Heuvelton Central			2016	-----	2017	-----	Res Prp	O	R	T		
Parcel Id	Name			Total Av	Land Av	Total Av	Total Av	Pct Cls	C	S	S	C	Account Nbr
72.062-2-19	Wesleyan Methodist Church			215,000	12,600	215,000	215,000	0 620		8			8-107-13
72.070-2-13	Weston, Keith M.			55,000	11,700	55,000	55,000	0 433		1			1- 11- 2
72.062-3-18	Willard, Walter M.			118,000	13,300	118,000	118,000	0 210		1			1- 7-14
72.062-3-19	Willard, Walter M.			5,000	5,000	5,000	5,000	0 311		1			1- 13-13
72.061-1-6.1	Williams, Anthony R.			85,000	13,300	85,000	85,000	0 210		1			1- 12- 8
72.054-2-31	Wood, Asa J (Lu)			65,000	8,600	65,000	65,000	0 210		1			1- 6- 9
72.054-2-34	Wood, Erie Jack			70,000	9,500	70,000	70,000	0 270		1			
72.070-3-5	Woodman, Shirley			85,000	11,400	85,000	85,000	0 210		1			1- 3- 2
72.070-3-4.2	Woodman, Shirley C.			5,000	5,000	5,000	5,000	0 311		1			1- 2-15.2
72.054-2-24	Woodside, Leta A (Lu)			35,000	6,800	35,000	35,000	0 210		1			1- 20-12
72.062-2-1	Young, Robert C (LU)			58,000	7,800	58,000	58,000	0 210		1			1- 21- 5
72.062-4-17	Zeh, John III.			110,000	11,000	110,000	110,000	0 210		1			1- 4- 1
406404 Heuvelton Central Totals	Parcels	379		31,325,706	3,503,900	31,433,235	31,433,235						
Village Totals	Parcels	379		31,325,706	3,503,900	31,433,235	31,433,235						

School District	406404 Heuvelton Central	2016	-----	2017	-----	Res Prp	O	R	T	Account Nbr
Parcel Id	Name	Total Av	Land Av	Total Av	Total Av	Pct Cls	C	S	C	
70.004-1-25.1	Abar, Douglas F.	15,000	15,000	15,000	15,000	0 321		1		1- 61- 4
72.001-2-5.1	Abar, Francis D (LU)	100,000	13,000	100,000	100,000	0 210		1		1- 55-13
72.003-1-1	Abar, Francis D (LU)	120,000	24,000	120,000	120,000	0 447		1		1- 75- 1
59.004-2-12	Abar, Joel A.	92,500	11,400	97,500	97,500	0 210		1		1- 27-15
72.001-2-5.2	Abar, Peter J. Sr.	107,000	27,300	107,000	107,000	0 240		1		
72.003-1-2.2	Abar, Peter J. Sr.	40,000	20,000	40,000	40,000	0 312		1		1- 35- 6.2
70.004-1-26.2	Abar, Randy	80,000	12,600	55,000	55,000	0 210		1		
59.060-1-5	Adams, David T.	85,800	11,300	85,800	85,800	0 210		1		1- 24- 7
86.002-3-8	Altman, John C.	35,000	20,000	35,000	35,000	0 260	W	1		1- 55- 1
70.004-1-28	Amiano, Anthony	23,000	23,000	23,000	23,000	0 321		1		1- 58- 2.2
72.001-1-36	Amo, Chris S.	100,000	19,600	100,000	100,000	0 210		1		
59.060-1-7	Amo, Laurine G (LU)	100,000	11,300	100,000	100,000	0 210		1		1- 24-14
59.004-2-14	Angel, Gary	40,000	6,400	40,000	40,000	0 210		1		1- 36- 5
60.001-1-4.111	Armstrong, Larry I.	62,000	62,000	62,000	62,000	0 321		1		1- 25- 4
60.003-1-3.1	Armstrong, Larry I.	11,000	11,000	11,000	11,000	0 105		1		1- 25- 5
60.003-1-4	Armstrong, Larry I.	55,000	12,300	55,000	55,000	0 210		1		1- 76-15
60.003-1-22	Armstrong, Larry I.	190,000	14,700	190,000	190,000	0 210		1		
59.004-3-4.1	Armstrong, Lesley	115,000	13,500	115,000	115,000	0 210		1		1- 25- 7
59.004-3-5	Armstrong, Lesley B.	50,000	12,400	50,000	50,000	0 210		1		1- 45- 4
60.003-1-3.2	Armstrong, Lesley R.	110,000	23,400	120,000	120,000	0 210		1		
59.004-3-6	Armstrong, Lois M.	30,000	12,800	30,000	30,000	0 270		1		1- 38-12
84.002-1-11	Arquette, Brian	100,000	36,000	100,000	100,000	0 240		1		1- 25-10
84.002-1-12.1	Arquette, Brian	29,000	29,000	29,000	29,000	0 120		1		1- 25- 8
84.002-1-12.2	Arquette, Bud J.	41,200	29,200	41,200	41,200	0 270		1		
70.002-2-13	Ashley, Allen	42,000	12,900	42,000	42,000	0 270		1		1- 49- 3.2
71.002-1-9	Ashley, Allen J (LC)	75,000	8,600	75,000	75,000	0 210		1		1- 68- 7
71.001-1-12	Ashley, Andrew J.	125,000	23,000	125,000	125,000	0 240		1		1- 37- 8.2
59.060-1-9	Ashley, Charles	150,000	12,600	150,000	150,000	0 210		1		
59.004-2-9.12	Ashley, Charles H.	45,000	45,000	45,000	45,000	0 321		1		
86.003-3-2	Ashley, John J. Jr.	10,000	10,000	10,000	10,000	0 323		1		
71.001-4-14	Ashley, Timothy	50,000	14,600	50,000	50,000	0 270		1		
70.002-2-23.1	Ashley Family Trust	100,000	12,000	100,000	100,000	0 210		1		1- 26- 5
71.002-1-15.11/1	AT&T Mobility	200,000	0	200,000	200,000	0 837		6		
59.004-3-8.2	Axtell, Terry	195,000	19,000	195,000	195,000	0 210		1		1- 45-14.4
71.056-1-11	Backus, Donald L.	50,000	13,800	50,000	50,000	0 260	W	1		1- 79- 4
86.001-2-2	Backus, William H.	113,000	35,000	113,000	113,000	0 116		1		1- 27- 1
59.004-3-31	Badger, Douglas	44,000	15,200	44,000	44,000	0 270		1		1- 59-11.2

School District	406404 Heuvelton Central	2016	-----	2017	-----	Res Prp	O	R	T	Account Nbr
Parcel Id	Name	Total Av	Land Av	Total Av	Total Av	Pct Cls	C	S	S	C
71.001-4-3	Badlam, Edward F Jr (LU)	50,000	28,200	50,000	50,000	0 270	W	1		
71.001-4-18	Badlam, Edward F Jr (Lu)	15,400	15,400	15,400	15,400	0 314		1		
86.001-3-10.12	Bailey, William B.	75,000	13,000	75,000	75,000	0 210		1		
70.004-1-22.1	Barkley, Carole A (Lu)	165,000	48,300	165,000	165,000	0 240		1		1- 52- 1
59.065-1-17	Barr, Charleen J.	28,000	8,400	28,000	28,000	0 270		1		1- 87- 4.3
71.001-2-14.11	Barr, Cheryl M (LU)	45,000	19,100	45,000	45,000	0 210		1		1- 88-11
59.004-2-11	Barr, William C.	116,000	12,900	116,000	116,000	0 210		1		1- 28- 5.2
59.004-2-10	Barr, William Charles (Lu)	25,000	25,000	25,000	25,000	0 321		1		1- 28- 5.1
72.003-3-15.2	Basford, Daniel M.	100,000	13,300	100,000	100,000	0 210		1		
72.003-3-15.12	Basford, David	120,000	12,400	120,000	120,000	0 210		1		
72.003-3-15.11	Basford, David M.	70,000	27,500	70,000	70,000	0 113		1		1- 60- 2
71.001-1-2.12	Baxter, Donald L.	60,000	11,700	60,000	60,000	0 210		1		
71.002-2-14.3	Bayne, James R.	9,800	9,800	9,800	9,800	0 311		1		
71.003-2-28.12	Beaulieu, Hugh Jr.	30,000	7,600	30,000	30,000	0 210		1		
71.001-4-5.1	Bedford, Trina	157,000	29,500	157,000	157,000	0 210	W	1		
72.003-4-10./1	Bellinger, Beatrice H.	200,000	0	200,000	200,000	0 837		6		
72.003-4-10	Bellinger, Donald F.	29,800	29,800	29,800	29,800	0 322		1		
72.003-4-12	Bellinger, Donald F.	20,300	20,300	20,300	20,300	0 322	W	1		
72.003-4-7.12	Bellinger, Ronald C.	112,000	12,300	112,000	112,000	0 210		1		
71.003-2-21.111	Bennett, Frederick A.	75,000	26,000	75,000	75,000	0 240		1		1- 67-14.31
71.002-2-12	Bergeron, Brandi L.	76,800	9,400	76,800	76,800	0 210		1		1- 77- 1
71.048-1-9	Besio, Carolyn A (LU)	60,000	13,600	60,000	60,000	0 210	W	1		1- 90- 3
71.002-1-2	Bice, Lewis P.	55,000	12,300	55,000	55,000	0 270		1		1- 35-15
72.003-1-8.1	Bill, Casey	75,000	50,000	75,000	75,000	0 710		1		1- 62- 6
72.003-1-8.2	Bill, Timothy A.	40,000	10,000	40,000	40,000	0 449		1		
72.001-1-20	Billings, Anita	35,000	13,100	35,000	35,000	0 270		1		1- 31-13.3
59.004-2-60.112	Billings, Darlene F.	25,000	25,000	25,000	25,000	0 321		1		
59.004-2-71	Billings, Timothy	55,000	16,400	55,000	55,000	0 270		1		1- 60- 9.6
71.001-1-5.2	Bishop, Gilbert D.	75,000	12,400	75,000	75,000	0 210		1		
70.002-2-10.12	Blackburn, Georgia Ann	85,000	13,300	85,000	85,000	0 271		1		
86.001-3-13.13	Blake, Glenda L.	4,000	4,000	4,000	4,000	0 312		1		
70.002-2-11.12	Bleau, Mary M.	100,000	12,400	100,000	100,000	0 210		1		1- 79-11
59.004-2-69.1	Blevins, Lynn L.	155,000	32,000	155,000	155,000	0 240		1		1- 54- 6.11
71.003-2-19.13	Blevins, Michael D.	156,200	22,600	156,200	156,200	0 210		1		
71.003-2-24.1	Bloodough, Charles P.	56,000	22,600	56,000	56,000	0 270		1		1- 87-11.1
71.003-2-26	Bloodough, Charles P.	74,000	74,000	74,000	74,000	0 105		1		1- 31- 9
86.002-3-1	Bogardus, Elizabeth	15,500	15,500	15,500	15,500	0 314	W	1		1- 46- 2

School District	406404 Heuvelton Central	2016	-----	2017	-----	Res Prp	O	R	T	Account Nbr
Parcel Id	Name	Total Av	Land Av	Total Av	Total Av	Pct Cls	C	S	C	
84.002-1-13.242	Bogardus, James P.	75,000	11,100	75,000	75,000	0 270		1		
72.001-1-19.2	Bogardus, Jane	100,000	12,200	100,000	100,000	0 210		1		
72.003-2-8.112	Bogardus, Yvonne M.	210,000	15,700	210,000	210,000	0 210		1		
59.004-3-40.12	Bogart, Karen E.	90,000	12,400	90,000	90,000	0 210		1		1- 64- 9.3
70.002-1-11.121	Bogart, Nelson H.	31,500	12,900	31,500	31,500	0 270		1		
71.001-2-10.1	Bouchey, Richard T.	18,000	18,000	18,000	18,000	0 323		1		1- 73-11
71.001-2-10.2	Bouchey, Richard	120,000	12,900	120,000	120,000	0 210		1		
59.003-2-47	Bouchey, Thomas R.	20,000	20,000	20,000	20,000	0 105		1		1- 50- 4
* 59.004-3-49	Brabant, Gary J.	110,000	35,000	110,000	110,000	0 240		1		1- 84-14.1
59.004-3-49.1	Brabant, Gary J.		15,300	99,500	99,500	0 210		1		1- 84-14.1
60.003-1-10	Brabant, Gary J.	85,000	21,700	85,000	85,000	0 240		1		1- 82-11
71.001-2-12	Bracy, Robert	20,000	9,500	20,000	20,000	0 210		1		1- 66- 5
71.001-2-13	Bracy, Robert	20,000	9,400	20,000	20,000	0 312		1		1- 66- 4
86.001-3-17.1	Bradley, Scott	20,000	20,000	20,000	20,000	0 910		1		1- 66-14
70.002-3-3.11	Brenno, Heather A.	55,000	25,300	55,000	55,000	0 270		1		1-49-3.2
71.001-4-8	Breyette, Carlene E.	60,000	31,200	60,000	60,000	0 271	W	1		
71.001-4-7	Breyette, Gerard A.	41,000	29,500	41,000	41,000	0 270	W	1		
59.004-3-2.31	Brien, Robert A.	40,000	11,200	40,000	40,000	0 270		1		1- 45-14.6
72.003-5-1	Briggs, Heather L.	90,000	11,900	90,000	90,000	0 210		1		1- 59-4.2
70.004-1-3	Brooks, Susan A.	70,000	12,900	70,000	70,000	0 210		1		1- 87-15
59.004-2-50	Brothers, Amiee L.	26,000	6,300	26,000	26,000	0 270		1		1- 28- 6
71.001-2-11.2	Brothers, Dawn	60,000	12,700	60,000	60,000	0 270		1		
59.060-1-2	Brouillette, Paul J.	120,000	13,500	120,000	120,000	0 210		1		1- 33-10
72.003-1-3.2	Brown, Gary J.	25,000	25,000	25,000	25,000	0 321		1		
72.003-1-9	Brown, Gary J.	4,000	4,000	4,000	4,000	0 323		1		
72.003-1-12.1	Brown, Gary J.	1,700	1,700	1,700	1,700	0 321		1		6-104-10
72.003-4-1.21	Brown, Gary J.	10,100	10,100	10,100	10,100	0 311		1		
72.003-4-1.22	Brown, Gary J.	110,000	12,900	110,000	110,000	0 210		1		
71.001-1-9.2	Budd, David A.	15,000	15,000	15,000	15,000	0 314		1		1- 80- 2.2
86.002-3-23	Bullock, Elda (Lu)	140,000	22,000	140,000	140,000	0 210		1		1- 33- 5.2
60.001-1-5	Burdick, Francis H. Jr.	55,000	7,600	55,000	55,000	0 210		1		1- 93-12
71.001-4-13	Burwell, Barbara J.	100,000	12,000	100,000	100,000	0 210		1		1-63-13
59.004-2-32	Burwell, Victor D.	145,000	73,400	145,000	145,000	0 240		1		1- 35- 2
70.004-1-6.3	Bush, Rodney A. II.	175,000	11,100	175,000	175,000	0 210		1		1- 35- 4.3
70.004-1-6.11	Bush, Sally	250,000	118,000	250,000	250,000	0 112		1		1- 35- 4.1
60.003-1-2.2	Butterfield, Theresa	30,000	12,300	30,000	30,000	0 270		1		1- 58- 6.2
85.002-4-1	Calcagno, Mark Arthur	215,000	46,500	215,000	215,000	0 240	W	1		1- 35-10.1

School District	406404 Heuvelton Central	2016	-----	2017	-----	Res Prp	O	R	T	Account Nbr
Parcel Id	Name	Total Av	Land Av	Total Av	Total Av	Pct Cls	C	S	S	C
71.001-3-19	Calton, Kenneth	224,500	18,200	224,500	224,500	0 210			1	
71.002-1-6.1	Cameron, Scott	80,000	15,000	80,000	80,000	0 210			1	1- 30-12.11
59.065-1-12.1	Cameron, Todd J.	7,700	7,700	7,700	7,700	0 311			1	
71.001-1-3.12	Carbino, Gregory M.	150,000	14,800	150,000	150,000	0 117			1	
71.001-1-15.61	Carbino, Gregory M.	9,600	9,600	9,600	9,600	0 321			1	
71.001-3-1.212	Carkner, Thomas E.	170,000	22,500	170,000	170,000	0 210	W		1	
71.003-2-21.12	Carmany, Keith M.	125,000	12,500	125,000	125,000	0 210			1	
86.002-3-18.1	Carpenter, Randy S.	44,000	12,700	44,000	44,000	0 270			1	1- 33- 5.3
86.002-3-3.1	Carroll, Harold R.	40,000	20,000	40,000	40,000	0 260	W		1	1- 50-10.1
72.004-1-14	Carroll, Raymond H.	35,000	12,300	35,000	35,000	0 210			1	1- 77-12
86.002-3-25	Carroll, Raymond H.	7,000	7,000	7,000	7,000	0 322			1	1- 87- 1.5
72.003-3-12.1	Carroll, Raymond J.	150,000	30,000	150,000	150,000	0 240			1	1- 30-14
71.003-2-19.2	Carusone, Anthony Jr.	30,000	30,000	30,000	30,000	0 322	W		1	
72.003-2-16	Caswell, Alson	200,000	54,400	200,000	200,000	0 113			1	1- 99-13
72.003-2-26.112	Caswell, Alson	1,000	1,000	1,000	1,000	0 314			1	
60.001-1-3.12	Chapman, Raymond W.	47,700	17,700	47,700	47,700	0 312			1	
60.001-1-3.111	Chapman, Raymond W.	80,000	16,400	80,000	80,000	0 240			1	1- 82-15
72.003-3-11.1	Chase, Richard J.	80,000	12,300	80,000	80,000	0 210			1	1- 62- 2
72.002-1-2	Christensen, Robert	13,000	13,000	13,000	13,000	0 105			1	1- 36- 9
70.002-3-6.1	Christman, Scott A.	70,000	7,900	70,000	70,000	0 210			1	1-49-3.2
71.048-1-11.1	Clark, Earl	85,000	47,000	85,000	85,000	0 582			1	1- 90- 4
71.004-2-9.12	Cline, Robert J.	28,000	28,000	28,000	28,000	0 314	W		1	
72.003-2-17.11	Cobb, Jason E.	80,000	14,200	80,000	80,000	0 210			1	1- 44- 6
71.004-2-1.2	Cobb, John H.	126,000	26,000	126,000	126,000	0 240			1	
71.061-1-11	Coelho, Cheryl A.	55,000	12,300	55,000	55,000	0 240			1	1- 32-12.1
72.001-1-2.2	Cole, Kevin	70,000	13,300	70,000	70,000	0 210			1	
58.004-1-15	Collier, William D.	20,000	20,000	20,000	20,000	0 105			1	1-37-8.12
71.001-1-1.1	Collier, William D.	98,000	31,900	98,000	98,000	0 240			1	1- 37- 8.11
72.003-1-10.12	Columbus Midtown Properties II		49,500	49,500	49,500	0 330			1	
59.004-2-52	Conant, Elden W.	75,000	13,500	75,000	75,000	0 210			1	1- 52-14.3
71.002-1-13	Conant, Mary H.	50,000	12,300	50,000	50,000	0 271			1	1- 79- 6
71.002-1-14.122	Conant, Melissa Ann	35,000	11,700	35,000	35,000	0 270			1	
71.002-1-14.2	Conte, Elsie	100,000	12,000	100,000	100,000	0 210			1	1- 52- 8.3
70.002-2-28.121	Cooke, Donald B. Jr.	75,000	21,500	75,000	75,000	0 270			1	
59.004-3-7	Corrice, Anthony J.	115,000	12,300	115,000	115,000	0 210			1	1- 38-11
59.004-3-42.3	Corrice, Thomas	120,000	17,400	120,000	120,000	0 240			1	1- 51-12.12
72.001-1-35	Cota, William (Lu)	55,000	12,600	55,000	55,000	0 210			1	

School District	406404 Heuvelton Central	2016	-----	2017	-----	Res Prp	O	R	T	Account Nbr
Parcel Id	Name	Total Av	Land Av	Total Av	Total Av	Pct Cls	C	S	C	
59.060-1-18	Cota (Corkins), Bethany A.	95,000	12,100	95,000	95,000	0 210		1		
71.001-1-15.811	Cougler, Elmer J.	170,000	18,000	170,000	170,000	0 210		1		
72.003-2-4.11	Cougler, Karl	67,000	12,900	67,000	67,000	0 210		1		1- 97-11
72.003-2-5	Cougler, Karl	100	100	100	100	0 311		1		
72.001-2-14.1	Cougler, Terry	52,700	12,700	160,300	160,300	0 210		1		1- 38-15
59.004-3-41	Covey, Terry L.	110,000	13,700	110,000	110,000	0 210		1		1- 64- 9.2
72.003-2-25	Cox, Lynn M.	80,000	15,900	80,000	80,000	0 210		1		1- 68-13
* 72.001-2-30.1	Crobar, Kenneth	120,000	40,000	120,000	120,000	0 240		1		1- 46-14.11
72.001-2-30.11	Crobar, Kenneth		34,400	120,000	120,000	0 240		1		1- 46-14.11
59.004-3-54	Crobar, Michael J.	83,000	12,900	83,000	83,000	0 210		1		1- 59-12.1
72.003-2-15.1	Crobar, Stephen D.	15,000	15,000	15,000	15,000	0 322		1		1- 46-15.1
72.003-2-15.2	Crobar, Stephen D.	80,000	12,000	80,000	80,000	0 210		1		1- 45-15.2
71.004-2-2.1	Crossett, Kirk M.	17,000	17,000	17,000	17,000	0 322		1		1- 39- 4
71.004-2-2.2	Crossett, Kirk M.	140,000	13,100	140,000	140,000	0 210		1		
71.003-1-5.1	Crowe, Alexander H.	238,000	31,700	238,000	238,000	0 240		1		1- 44- 8
71.003-1-13.1	Crowe, Anita	95,000	38,200	95,000	95,000	0 240		1		1- 91-11.1
72.003-4-2.11	Crowe, Anita	24,000	24,000	24,000	24,000	0 322		1		1- 78- 8
72.004-1-7.112	Crowe, Cheryl A.	125,000	69,000	125,000	125,000	0 112		1		
72.004-1-6	Crowe, Howard (Estate)	150,000	50,600	150,000	150,000	0 112		1		1- 39- 8
72.004-1-4.2	Crowe, Kenneth L.	100,000	11,600	100,000	100,000	0 210		1		
60.003-1-20.2	Cullison, Donna E.	34,000	12,200	34,000	34,000	0 270		1		
71.003-2-20.12	Cunningham, Cory C.	140,000	15,800	140,000	140,000	0 210		1		
71.001-1-9.3	Cusano, Michael C.	70,000	7,800	70,000	70,000	0 210		1		1- 80- 2.3
60.001-1-1.12	Cuthbert, Andrew J.	95,000	12,700	95,000	95,000	0 210		1		
72.003-2-24	Dalton, Richard G.	70,000	15,600	70,000	70,000	0 210		1		1- 71- 2
86.002-1-7.2	Daniel, Douglas L.	40,000	10,700	40,000	40,000	0 210		1		
86.002-1-17	Daniel, Douglas L.	2,000	2,000	2,000	2,000	0 314		1		
86.002-1-7.1	Daniel, Gilbert (Lu)	56,000	12,600	56,000	56,000	0 210		1		1- 40- 6
86.002-3-12.1	Daniels, Joseph A.	18,000	18,000	18,000	18,000	0 322		1		1- 72- 8
86.002-3-17.111	Daniels, Joseph A.	35,000	35,000	35,000	35,000	0 322	W	1		1- 87-13.2
86.004-1-3.1	Daniels, Joseph A.	40,500	40,500	40,500	40,500	0 321		1		1- 35-13
86.002-3-15	Daniels, Joseph A.	50,000	40,000	100,000	100,000	0 260	W	1		1- 1-27
70.004-1-12.11	Dashnaw, Joan	30,000	26,400	30,000	30,000	0 120		1		1- 40-11.11
70.004-1-12.12	Dashnaw, Ronald C.	25,000	12,400	25,000	25,000	0 210		1		
71.001-1-8	Davis, Jordon G.	90,000	7,200	90,000	90,000	0 210		1		1- 47-12
* 72.003-1-10.1	Davis, Stanley E.	140,000	31,500	140,000	140,000	0 240		1		1-43-15.12
72.003-1-10.11	Davis, Stanley E.		31,500	140,000	140,000	0 240		1		

School District	406404 Heuvelton Central	2016	-----	2017	-----	Res Prp	O	R	T	Account Nbr
Parcel Id	Name	Total Av	Land Av	Total Av	Total Av	Pct Cls	C	S	S	C
70.002-1-12.22	Davison, John Jr.	48,000	20,100	48,000	48,000	0 240		1		
70.004-1-21	Davison, John H.	50,000	13,900	50,000	50,000	0 210		1		1- 41- 2
71.004-2-1.1	DeFranco, Vicky Anne	51,600	51,600	51,600	51,600	0 321		1		1- 75- 5
60.003-1-15	Deloney, Jerry A.	50,000	16,100	50,000	50,000	0 270		1		1- 67- 9.5
71.003-1-9	Dempsey, Martin J.	55,000	13,500	55,000	55,000	0 210		1		1- 41-15
72.001-2-16	Denesha, Marilyn J.	25,000	12,500	25,000	25,000	0 270		1		1- 99- 7
71.003-2-24.2	Dettmer, Paul D.	100,000	12,600	100,000	100,000	0 210		1		1- 87-11.2
72.001-2-23.1	Dickinson, Gordon	75,000	12,500	75,000	75,000	0 210		1		1- 46-14.14
59.002-2-22.2	Dietschweiler, Donald Sr.	120,000	11,800	120,000	120,000	0 210		1		1- 81- 9.2
59.002-2-22.11	Dietschweiler, Donald Sr.	204,000	64,400	204,000	204,000	0 112		1		1- 81- 9.1
59.002-2-21.11	Dietschweiler, Kandace	27,000	27,000	27,000	27,000	0 323		1		1- 62-13.1
59.002-2-29	Dietschweiler, Kandace	24,000	20,000	24,000	24,000	0 484		1		
59.002-2-22.12	Dietschweiler, Michael Joseph	95,000	13,700	95,000	95,000	0 240		1		
71.056-1-7	Dining, Kenneth L.	7,000	7,000	7,000	7,000	0 314	W	1		1- 98- 5
70.004-1-7.1	Dirks, Robert	110,000	40,800	110,000	110,000	0 116		1		1- 55- 8.1
59.002-2-7.1	Dodd, William J.	160,000	19,600	160,000	160,000	0 210		1		1- 44- 9.1
71.004-2-21.1	Donnelly, David H.	75,000	12,700	75,000	75,000	0 210		1		
72.003-4-5	Donnelly, Michael N.	35,000	6,300	35,000	35,000	0 210		1		1- 89-11
86.001-3-16.14	Donnelly, Michael Noel	100,000	12,800	100,000	100,000	0 210		1		
70.002-2-4.2	Douglas, Thomas	140,000	12,600	140,000	140,000	0 210		1		
72.003-1-6	Downing, Harold (Estate)	1,000	1,000	1,000	1,000	0 311		1		
71.001-3-14.112	Doyle, Donna	330,000	44,200	330,000	330,000	0 210	W	1		
72.004-1-10.21	Dupont, Yves R.	75,000	12,500	75,000	75,000	0 210		1		
70.002-1-8.2	Duprey, Arthur R.	48,000	13,200	55,000	55,000	0 210		1		1-100- 5.12
72.003-2-18	Durant, Dennis G.	55,000	12,400	75,600	75,600	0 210		1		1- 90-12
72.003-3-1	Durant, Dennis G.	500	500	500	500	0 311		1		
60.003-1-16.1	Durham, Sharon	34,000	12,600	34,000	34,000	0 270		1		1- 67- 9.1
71.003-1-36	Eel Weir Cemetery	2,000	2,000	2,000	2,000	0 695		8		
71.001-1-14	Erie Boulevard Hydropower	21,400	21,400	21,400	21,400	0 314		6	R	
71.001-2-20./1	Erie Boulevard Hydropower	666,000	0	666,000	666,000	0 874		6	R	
86.001-3-6.2	Farrand, Jay E.	85,000	13,100	85,000	85,000	0 210		1		
71.048-1-10.1	Farrand, Matthew	80,000	31,100	80,000	80,000	0 260	W	1		1- 90- 2
85.001-1-29	Federal National Mtg Assoc	25,000	8,900	25,000	25,000	0 210		1		1- 33- 2.1
70.004-1-6.12	Felt, Bethany P.	1,000	1,000	1,000	1,000	0 323		1		
71.004-2-16	Felt, Bethany P (Lu)	55,000	11,200	55,000	55,000	0 210		1		1- 45-12
70.004-1-23.2	Felt, Timothy M.	115,500	23,000	115,500	115,500	0 210		1		
59.004-3-11.2	Ferguson, Colleen M.	100,000	12,600	100,000	100,000	0 210		1		
Page Totals	Parcels		37	3,246,000	622,200	3,273,600				

School District	406404 Heuvelton Central	2016	-----	2017	-----	Res Prp	O	R	T	Account Nbr	
Parcel Id	Name	Total Av	Land Av	Total Av	Total Av	Pct Cls	C	S	S	C	
59.004-3-11.11	Ferguson, Gerald D.	105,000	45,000	105,000	105,000	0 240		1			1- 85- 2.1
59.004-3-11.12	Ferguson, Gerald D Trust	9,000	9,000	9,000	9,000	0 311		1			
86.002-3-3.21	Ferguson, K Michael	27,000	22,000	27,000	27,000	0 270	W	1			1-50-10.1
86.004-1-5	Ferguson, Kathleen C.	25,000	25,000	25,000	25,000	0 323		1			1- 58- 9
72.003-3-3	Ferris, David J. Jr.	133,000	33,000	133,000	133,000	0 240		1			1- 37-10
59.060-1-15	Ferris, Lila J (LU)	95,000	10,200	95,000	95,000	0 210		1			1- 45-15
72.003-3-4	Ferris, Marlene	70,000	9,200	70,000	70,000	0 210		1			1- 94- 2
59.060-1-16	Ferris, Walter W.	26,000	7,700	26,000	26,000	0 312		1			1- 31- 5
59.060-1-17	Ferris, Walter W.	62,000	10,200	62,000	62,000	0 210		1			1- 31- 6
72.003-1-13	Ferris Fuels Llc	500	500	500	500	0 311		1			1-7 -12
86.002-3-19	Fifield, Carl	50,000	7,700	50,000	50,000	0 210		1			1- 34- 9
71.003-1-22	Fifield, Douglas	85,000	12,500	85,000	85,000	0 210		1			1- 57- 7
71.003-2-39	Fincke, Chester	47,000	22,000	47,000	47,000	0 260	W	1			
71.061-1-7	Finley, Diane (Havens) M.	80,000	8,100	80,000	80,000	0 210		1			1- 43-2.12
71.061-1-5	Finley, Diane M (Havens)	40,000	18,800	40,000	40,000	0 312		1			1- 43- 2.11
71.003-1-4.1	Finley, Scott C.	127,000	29,500	127,000	127,000	0 112		1			1- 46- 5
71.003-1-8.1	Finley, Scott C.	20,000	11,900	20,000	20,000	0 270		1			1- 46- 4
71.003-1-8.3	Finley, Scott C.	15,000	15,000	15,000	15,000	0 105		1			
71.003-1-10.1	Finley, Scott C.	30,000	12,100	30,000	30,000	0 270		1			1- 46- 6
71.001-1-15.2	Fishel, David A.	18,900	18,900	18,900	18,900	0 322		1			
71.001-1-15.3	Fishel, David A.	11,100	11,100	11,100	11,100	0 322		1			
70.002-1-11.11	Fisher, Allen B.	114,000	40,000	114,000	114,000	0 240		1			1- 63-14.1
70.004-1-43	Fisher, Allen B.	25,000	25,000	25,000	25,000	0 321		1			1-100- 5.11
70.002-2-9.2	Fitzpatrick, Michael	110,000	15,400	110,000	110,000	0 210		1			
59.004-2-30	Florin, Lorre	65,000	12,700	65,000	65,000	0 210		1			1- 47- 6
84.002-1-13.211	Flynn, Bill P.	25,000	25,000	25,000	25,000	0 105		1			
84.002-1-13.23	Flynn, Bill P.	65,000	12,600	65,000	65,000	0 210		1			
84.002-1-13.22	Flynn, Gerald P.	55,000	13,600	55,000	55,000	0 270		1			
84.002-1-23.1	Flynn, Wyatt	8,000	8,000	8,000	8,000	0 314		1			1- 25- 9
71.001-2-15	Ford, Rodolfo A. Jr.	95,000	20,500	95,000	95,000	0 240		1			1- 88-12
71.001-2-19	Ford, Rodolfo Sr & Marva M	62,000	10,900	62,000	62,000	0 210		1			1- 88- 9.2
71.001-1-9.12	Forrest, Kerry M.	70,000	12,200	70,000	70,000	0 210		1			1- 80- 2.1
86.004-1-4	Forrest, Nina L.	45,000	10,300	45,000	45,000	0 210		1			1- 67-13
72.001-2-24.1	Foster, Gregory	120,000	11,800	120,000	120,000	0 210		1			1- 46-14.12
59.052-1-9.1	Foster, Shirley J (LU)	50,000	7,500	50,000	50,000	0 270		1			1-103-10
59.060-1-3	Foster, Shirley J (Lu)	9,000	9,000	9,000	9,000	0 105		1			1- 47- 9
86.002-3-2	Fountain, Rose M (Lu)	30,000	18,000	30,000	30,000	0 210	W	1			1- 50-10.2

School District	406404 Heuvelton Central	2016	-----	2017	-----	Res Prp	O	R	T	Account Nbr
Parcel Id	Name	Total Av	Land Av	Total Av	Total Av	Pct Cls	C	S	S	C
70.002-2-9.12	Fraley, James R.	30,000	30,000	30,000	30,000	0 105		1		
59.004-2-36.1	Franché, Joseph	97,000	12,700	97,000	97,000	0 210		1		1-101- 4
59.004-3-40.2	Fraser, William	85,000	12,200	85,000	85,000	0 210		1		1- 64- 9.4
70.002-2-12	Frederick, Brian J.	15,000	7,000	15,000	15,000	0 312		1		1- 65-11.2
71.003-1-17.2	Fredricks, Gregory	80,000	12,900	80,000	80,000	0 210		1		1- 94-10
72.001-2-13	Freego, Krista A.	75,000	12,600	75,000	75,000	0 210		1		1- 41- 1
72.001-1-19.1	Gagnon, John	26,000	11,000	26,000	26,000	0 270		1		1- 69- 1
71.003-1-43	Gagnon, Theodore	1,000	1,000	1,000	1,000	0 311		1		
71.001-2-11.3	Gagnon, Victor III.	25,000	12,700	25,000	25,000	0 270		1		
71.001-2-11.1	Gagnon, Victor J. III.	92,000	26,100	92,000	92,000	0 270		1		1- 88- 9.1
71.001-4-4.11	Gardner, Gordon G. Sr.	30,000	26,900	30,000	30,000	0 312	W	1		
72.001-4-5.2	Gardner, Matthew T.	122,000	22,300	122,000	122,000	0 210		1		
72.003-4-7.2	Gardner, Thomas F.	110,000	17,100	110,000	110,000	0 240		1		1-26-13
72.003-4-11	Garnsey, John G.	115,000	12,600	115,000	115,000	0 240		1		
72.001-1-21	Gauthier, Susan	35,000	13,100	35,000	35,000	0 270		1		1- 31-15
86.004-1-1.2	Geissler, Horst	22,000	22,000	22,000	22,000	0 323		1		1- 87- 1.3
59.004-2-19	Ghize, George D.	70,000	12,100	70,000	70,000	0 210		1		1- 25-13
86.002-1-10.12	Gilbert, Amy R.	28,000	14,600	28,000	28,000	0 270		1		
70.002-2-33	Gilbert, Gregory J.	34,000	12,900	34,000	34,000	0 270		1		
70.002-2-34	Gilbert, Joel T.	24,000	13,300	24,000	24,000	0 270		1		
71.048-1-5	Gilbert, Jonathan	26,000	16,700	16,700	16,700	0 271	W	1		1- 93-11
71.048-1-6	Gilbert, Jonathan D.	57,500	20,000	57,500	57,500	0 210	W	1		1- 79-15
70.002-2-31	Gilbert, Joshua P.	23,300	13,300	23,300	23,300	0 270		1		
70.002-1-9.1	Gilbert, June Living Trust	30,000	10,200	30,000	30,000	0 270		1		1-100- 5.2
70.002-2-30.1	Gilbert, June M (LU)	100,000	40,900	100,000	100,000	60 240		1		1- 49- 3.1
70.002-2-32	Gilbert, Marc S.	95,000	13,000	95,000	95,000	0 270		1		
70.002-3-1	Gilbert, Richard L.	79,000	12,700	79,000	79,000	0 270		1		1- 49- 3.2
71.004-2-18.1	Gilbert Holdings, Inc	300,000	200,000	300,000	300,000	0 552		1		1- 30- 4
71.004-2-18.2	Gilbert Holdings, Inc	180,000	50,000	180,000	180,000	10 421		1		
70.004-1-13	Gilbo, Gladys (Estate)	19,000	19,000	19,000	19,000	0 323		1		1- 49- 7
70.004-1-10.11	Gilmour, Farah B.	80,000	22,300	80,000	80,000	0 240		1		1- 49-14.1
71.004-2-4	Gingerich, Amos E.	190,000	56,200	190,000	190,000	0 113		1		1-100- 7
70.002-1-5	Girard, Paul F.	90,000	12,300	90,000	90,000	0 210		1		1- 98- 3
71.002-2-4.2	Gleeson, Joshua	56,000	11,800	56,000	56,000	0 210		1		
71.003-2-1.2	Gleeson, Kara	68,000	12,200	68,000	68,000	0 210		1		1- 53-12.2
72.003-2-14	Gleeson, Martin Jr.	47,000	13,900	47,000	47,000	0 210		1		1- 83- 1
59.004-3-1	Glens Falls Congregation of	225,000	38,500	225,000	225,000	0 620		1		

School District	406404 Heuvelton Central	2016	-----	2017	-----	Res Prp	O	R	T	Account Nbr
Parcel Id	Name	Total Av	Land Av	Total Av	Total Av	Pct Cls	C	S	C	
71.004-2-7.22	Glick, Henry H.	35,000	20,000	35,000	35,000	0 322		1		
71.004-2-10.13	Glick, Henry H.	94,900	22,700	94,900	94,900	0 210		1		
71.004-2-25	Glick, Henry H.	5,000	5,000	5,000	5,000	0 321		1		
59.002-2-28	Gonio, Dale	40,000	26,000	40,000	40,000	0 430		1		1- 54-11.2
86.001-3-16.2	Good News Radio Inc	5,000	5,000	5,000	5,000	0 833		8		
60.003-1-17.2	Gotham, Austin L.	130,000	12,800	130,000	130,000	0 210		1		
71.003-1-15.2	Gotham, Karen	30,500	8,300	30,500	30,500	0 270		1		1- 33- 2.2
60.003-1-18	Gotham, Randy	46,000	8,800	46,000	46,000	0 270		1		1- 84-14.2
71.003-1-21	Graveline, Ronald	50,000	12,400	50,000	50,000	0 210		1		1- 40-12
86.002-1-16	Gray, Janis	62,000	62,000	62,000	62,000	0 105		1		1- 43-14
86.002-1-1	Gray, Janis H.	125,000	43,300	125,000	125,000	0 112		1		1- 56-12
71.003-2-27.2	Green, Susan M.	38,000	12,200	38,000	38,000	0 270		1		
70.004-1-24.2	Griffith, Daniel L.	5,000	5,000	5,000	5,000	0 321		1		
70.004-1-24.3	Griffith, Daniel L.	55,000	12,600	55,000	55,000	0 270		1		
70.004-1-27	Griffith, Marymargaret (LU)	34,800	14,800	34,800	34,800	0 270		1		1- 52- 2
59.060-1-22	Griswold Living Trust	95,000	11,300	95,000	95,000	0 210		1		1- 52- 6
59.060-1-24	Griswold Living Trust		1,000	1,000	1,000	0 314		1		
71.002-1-23.1	Guimond, Janet (LU)	145,000	48,000	145,000	145,000	0 240		1		
72.003-4-8.2	Gushea, Michael	65,000	13,200	65,000	65,000	0 210		1		1- 80-10.2
86.002-1-10.13	Hall, James L.	12,000	12,000	12,000	12,000	0 314		1		
86.002-1-9	Hall, Michael S.	60,000	12,300	60,000	60,000	0 210		1		1- 55- 4
71.001-4-2	Halladay, Gary	50,000	22,600	50,000	50,000	0 270	W	1		
71.002-1-15.51	Hamilton, Vernon	90,000	12,600	90,000	90,000	0 240		1		1- 52-14.13
71.003-1-38	Hamilton, Wayne	90,000	12,400	90,000	90,000	0 210		1		1- 94-10
60.001-1-1.23	Hand, Patrick J.	65,000	12,400	65,000	65,000	0 270		1		
60.001-1-6	Hand, Rachel E Rev Trust	80,000	7,300	80,000	80,000	0 210		1		1- 49- 2
60.001-1-7	Hand, Rachel E Revoc Trust	80,000	7,600	80,000	80,000	0 210		1		1- 49- 6
71.003-2-31.1	Hanna, John	40,000	30,000	40,000	40,000	0 260	W	1		1- 93- 9.4
59.004-2-29	Harper, David	110,000	9,700	110,000	110,000	0 210		1		1- 79- 8
59.004-2-22	Harper, Dennis R.	30,000	8,500	30,000	30,000	0 270		1		1- 26- 1
86.002-1-10.211	Harper, John M. Jr.	60,000	13,800	60,000	60,000	0 210		1		
86.002-1-10.212	Harper, John Morris Jr.	60,000	13,800	60,000	60,000	0 270		1		
71.003-1-17.112	Harris, Stanley D.	105,000	18,400	105,000	105,000	0 240		1		
72.003-1-3.1	Hartley, Kandace L.	42,000	27,900	42,000	42,000	0 312		1		1- 75- 7
71.001-4-6	Hasty, Irl	53,000	30,100	53,000	53,000	0 270	W	1		
71.061-1-6	Havens, Barbara Jean (Lu)	75,000	8,100	75,000	75,000	0 210		1		1- 43-2.13
59.004-4-4.11	Havens, Teresa J.	65,000	24,000	65,000	65,000	80 240		1		1- 87-8.12
Page Totals	Parcels	37	2,228,200	627,900	2,229,200					

School District	406404 Heuvelton Central	2016	-----	2017	-----	Res Prp	O	R	T	Account Nbr
Parcel Id	Name	Total Av	Land Av	Total Av	Total Av	Pct Cls	C	S	C	
59.004-2-25	Hawes, Jordan M.	92,000	14,000	92,000	92,000	0 210			1	1- 54- 3
71.001-4-11	Hawes, Mark A.	45,000	24,600	45,000	45,000	0 270			1	1-51-2
71.001-4-17	Hawes, Mark A.	200,000	50,000	200,000	200,000	0 240	W		1	
71.001-4-16.1	Hawkins, Bobby	30,000	14,600	30,000	30,000	0 270			1	
72.003-2-23	Hayes, Christopher	12,000	12,000	16,000	16,000	0 331	W		1	1- 87- 7
72.001-2-15.112	Hays, Gary W. Jr.	25,000	11,700	25,000	25,000	0 270			1	
72.001-1-11.112	Hazelton, Dustin R.	106,000	17,600	106,000	106,000	0 240			1	
60.003-1-12.1	Hazelton, Leo R.	45,000	15,000	45,000	45,000	0 433			1	1- 67- 9.3
60.003-1-1.1	Hazelton, Michelle	60,000	12,300	60,000	60,000	0 210			1	1- 54- 2
72.003-2-20	Hazelton, Raymond D.	125,200	17,000	125,200	125,200	0 210	W		1	1- 31- 1
72.003-3-16.1	Hebert, Jay	112,000	12,400	115,000	115,000	0 210			1	1- 89- 5
71.004-2-3.112	Hebert, Thomas J.	105,000	13,100	105,000	105,000	0 210			1	1-50-9.11
71.056-1-8.1	Hendricks, David J.	50,000	18,000	50,000	50,000	0 270	W		1	1- 54- 7
71.003-2-3	Herbick, Robin L.	65,000	17,400	65,000	65,000	0 240			1	1- 42- 5
71.056-1-12	Herman, Gene L.	9,100	9,100	9,100	9,100	0 314	W		1	1- 54-13
71.056-1-13	Herman, Gene L.	42,000	18,900	42,000	42,000	0 260	W		1	1- 44- 3
71.004-2-7.21	Hershberger, Andrew P.	20,000	20,000	20,000	20,000	0 105			1	1- 35- 10.2
72.003-4-9.111	Hershberger, Andrew P.	150,000	90,000	170,000	170,000	0 112			1	1- 29-14
60.003-1-6.12	Hershberger, John	120,000	29,800	120,000	120,000	0 113			1	
72.001-1-7.11	Hershberger, Peter A (LU)	180,000	62,500	180,000	180,000	0 113			1	1- 38- 8
72.004-1-4.1	Hershberger, Sam A.	130,000	41,700	130,000	130,000	0 113			1	1- 37- 7
72.001-1-2.1	Hershberger, Ura	147,000	72,100	177,000	177,000	0 113			1	1- 82- 6
72.001-1-28.21	Hershberger, Ura	4,400	4,400	4,400	4,400	0 105			1	1- 38-6.2
72.003-2-1	Heuvelton Central School	4,300	4,300	4,300	4,300	0 330			8	
72.003-2-2	Heuvelton Central School	4,900	4,900	4,900	4,900	0 330			8	
72.003-2-29	Heuvelton Central School	100	100	100	100	0 314			8	
70.004-1-10.12	Hilborne, Andrew T.	85,000	13,700	85,000	85,000	0 270			1	
59.004-2-27.1	Hilborne, Kenneth	96,000	12,600	96,000	96,000	0 210			1	1- 27- 4
71.056-1-2	Hildman, David J. Sr.	24,000	9,700	24,000	24,000	0 260	W		1	1- 56- 7
70.002-3-2	Hill, Christopher J.	90,000	15,100	90,000	90,000	0 210			1	
59.052-1-7	Hitsman, Randy	42,000	12,000	42,000	42,000	0 270			1	1-47-9
59.052-1-8	Hitsman, Randy L.	5,500	5,500	5,500	5,500	0 311			1	
72.001-4-2	Hofstead, Sandra	80,000	12,200	80,000	80,000	0 210			1	1- 43- 15.2
70.004-1-10.2	Holland, Gary	75,000	12,800	75,000	75,000	0 210			1	1- 49-14.2
70.004-1-24.1	Holland, Gary J.	9,000	9,000	9,000	9,000	0 314			1	1- 39-14
70.004-1-24.4	Holland, Gary J.	55,000	12,600	55,000	55,000	0 270			1	
86.001-3-12.2	Holland, Leona (Lu)	75,000	31,000	75,000	75,000	60 240			1	1- 57- 2.2
Page Totals	Parcels		37	2,520,500	753,700	2,577,500				

School District	406404 Heuvelton Central	2016	-----	2017	-----	Res Prp	O	R	T	Account Nbr	
Parcel Id	Name	Total Av	Land Av	Total Av	Total Av	Pct Cls	C	S	S	C	
59.004-3-52.1	Hollis, Charles Jr.	22,300	17,300	22,300	22,300	0 312		1			1- 51-12.11
59.002-2-24.1	Hollis, Charles E. Jr.	115,000	17,100	115,000	115,000	0 240		1			1- 59- 5
70.002-3-5	Hollister, Corby J.	115,000	12,700	115,000	115,000	0 210		1			
86.001-3-13.112	Holmes, Cortney Leeann	12,200	12,200	12,200	12,200	0 314		1			
70.002-2-17	Hooper, Dorothy J.	45,000	10,900	45,000	45,000	0 210		1			1- 59- 2
71.003-2-40./3	Horrocks, Betty Jean	25,000	0	25,000	25,000	0 260		1			1- 61- 6
71.003-2-40./8	Horrocks, Craig L.	40,000	0	40,000	40,000	0 260		1			1- 51- 1
86.002-3-10	Horton, Joel Edward	35,000	20,000	35,000	35,000	0 260	W	1			1- 45- 8
70.002-2-18	Howes, Gerald	85,000	12,200	85,000	85,000	0 210		1			1- 55-15
71.001-3-18	Howes, Gerald A.	93,000	90,000	93,000	93,000	0 312	W	1			
72.001-2-18.1	Howes, James A (LU)	100,000	8,900	100,000	100,000	0 210		1			1- 56- 1
72.001-2-21.2	Howes, Raymond Charles (LU)	120,000	13,900	120,000	120,000	0 210		1			
72.001-2-21.1	Howes, Richard Raymond	27,000	27,000	27,000	27,000	0 322		1			1- 55-11
71.001-4-9	Hoyt, Michael & Terri	57,000	26,600	57,000	57,000	0 270	W	1			
72.004-1-8.11	Hutchinson, Joyce Brown	110,000	51,300	110,000	110,000	0 112		1			1- 56-13
86.002-1-4.2	Hutchinson, Lee H.	12,600	12,600	12,600	12,600	0 105		1			1- 90-14.2
86.002-1-5	Hutchinson, Lee Howard	120,000	55,000	120,000	120,000	0 112		1			1- 56-14
86.002-1-6	Hutchinson (Estate), Howard	160,000	74,800	160,000	160,000	0 112		1			1- 56-11
85.002-4-2	Hynes, Robert	30,000	24,000	30,000	30,000	0 312	W	1			1- 90- 5
* 70.002-1-6.1	Irvine, Robin L.	30,000	30,000	30,000	30,000	0 322		1			1- 72- 1
70.002-1-6.11	Irvine, Robin L.		15,100	15,100	15,100	0 322		1			1- 72- 1
71.003-2-40	Iulg, Lorrie L.	130,000	84,100	210,000	210,000	0 260	W	1			1- 62- 4
71.003-1-39.21	Jackson, Natalie L.	90,000	13,500	90,000	90,000	0 210		1			
71.001-4-15.2	Jackson, Randy R.	110,000	12,500	110,000	110,000	0 210		1			
86.002-3-4	Jacobs, Earle F.	25,000	18,000	25,000	25,000	0 260	W	1			1- 45- 9
86.002-3-17.12	Jacobs, Earle F.	5,000	5,000	5,000	5,000	0 314		1			
71.061-1-13	Jacobs, Thomas G.	136,000	12,300	136,000	136,000	0 210		1			1- 53-13.2
71.003-2-19.12	Jantz, Robert R.	195,000	38,300	188,000	188,000	0 240		1			
70.002-1-7	Jennings, Amy J.	80,000	14,000	80,000	80,000	0 210		1			1- 95- 4
71.002-2-19.1	Jock, Robert	80,000	12,000	80,000	80,000	0 210		1			1- 39- 6
70.002-2-4.1	Johnson, Andrew	24,000	24,000	24,000	24,000	0 910		1			1- 65-15
71.002-2-14.1	Johnson, Barbara V (Lu)	83,700	13,700	83,700	83,700	0 210		1			1- 26-12
59.004-2-15.52	Johnson, Donald E.	38,000	9,000	38,000	38,000	0 270		1			1- 60- 9.62
72.001-1-12.11	Johnson, Robert D (LU)	100,000	13,100	100,000	100,000	0 210		1			1- 90-15
72.001-1-33	Johnson, Robert D (LU)	7,000	7,000	7,000	7,000	0 311		1			
59.004-3-52.2	Johnston, Brandon M.	68,000	12,200	68,000	68,000	0 210		1			
71.004-2-14	Johnston, Earle J (Liv Trust)	130,000	13,100	130,000	130,000	0 210		1			1- 58- 3

School District	406404 Heuvelton Central	2016	-----	2017	-----	Res Prp	O	R	T	Account Nbr	
Parcel Id	Name	Total Av	Land Av	Total Av	Total Av	Pct Cls	C	S	S	C	
70.004-1-14.11	Johnston, Elton	60,000	31,500	60,000	60,000	0 240		1			1- 58- 2.1
70.004-1-14.12	Johnston, Michele	50,000	12,200	50,000	50,000	0 210		1			
71.004-2-3.3	Johnston , Earle J (Liv Trust)	17,000	17,000	17,000	17,000	0 105		1			1- 50- 9.13
71.001-1-2.2	Jones, Jon A.	8,000	8,000	8,000	8,000	0 314		1			
71.001-1-17.12	Jones, Jon A.	110,000	14,200	110,000	110,000	0 210		1			
71.001-1-18	Jones, Jon A.	9,800	9,800	9,800	9,800	0 314		1			
71.001-1-17.111	Jones, Michael T.	160,000	14,200	160,000	160,000	0 210		1			
86.004-1-2	JP Building Supply, Inc	150,000	22,000	150,000	150,000	0 444		1			1- 93- 5
86.004-1-9	JP Building Supply, Inc	7,000	7,000	7,000	7,000	0 311		1			
59.004-2-15.4	Kearns, Mark T.	80,000	12,600	80,000	80,000	0 210		1			1- 60- 9.4
86.002-1-18	Kelley, Lori G.	75,000	14,100	75,000	75,000	0 210		1			
86.002-1-3	Kelly, Allen	154,000	100,000	154,000	154,000	0 240		1			1- 85- 8
86.002-1-8	Kelly, Allen	160,000	125,000	160,000	160,000	0 112		1			1- 29- 1
86.002-3-22.2	Kelly, Allen	50,000	50,000	50,000	50,000	0 322		1			
86.004-1-1.1	Kelly, Allen H.	22,000	22,000	22,000	22,000	0 323		1			1- 87- 1.1
86.004-1-6.11	Kelly, Allen H.	100,000	60,000	100,000	100,000	0 270		1			1-103-13
86.003-3-3	Kelly, Allen H (LU)	5,000	5,000	5,000	5,000	0 323		1			1- 58- 8
86.002-3-22.1	Kelly, G Kenneth	50,000	12,200	50,000	50,000	0 240		1			1- 33- 5.1
86.002-3-21	Kelly, Ruth Ann	50,000	13,000	50,000	50,000	0 210		1			1- 58-10
70.004-1-14.2	Kench, Joyce W.	80,000	12,300	80,000	80,000	0 270		1			
59.060-1-8	Kennedy, George	130,000	13,000	130,000	130,000	0 210		1			1- 96- 3
59.004-2-74.1	Kerr, Richard	60,000	7,000	60,000	60,000	0 270		1			
71.004-2-15.1	Kimble, Truman	17,000	13,800	17,000	17,000	0 120		1			1- 96-11
71.004-2-17.1	Kimble, Truman	180,000	33,400	180,000	180,000	0 240		1			1- 39- 3
71.002-1-10.1	King, John W.	45,000	7,800	45,000	45,000	0 210		1			1- 40- 2.1
86.001-3-1.1	Kingsley, David H.	170,000	70,000	170,000	170,000	0 240		1			1- 59- 4.1
59.002-2-8.1	Kio, Alan R.	50,000	12,900	50,000	50,000	0 210		1			1- 69-11
59.002-2-8.21	Kio, Alan R.	5,200	5,200	5,200	5,200	0 314		1			
59.004-3-37	Kirby, George	60,000	30,000	60,000	60,000	0 433		1			1- 59-10
59.004-3-45.2	Kirby, George Jr.	47,000	13,500	47,000	47,000	0 270		1			
71.002-2-16.2	Kirby, George M.	65,000	30,000	65,000	65,000	0 475		1			
59.004-3-45.1	Kirby, George M. Jr.	25,000	14,600	25,000	25,000	0 270		1			
* 71.002-2-16.1	Kirby, George Milford	88,000	26,200	88,000	88,000	0 240		1			1- 59-11.1
71.002-2-16.12	Kirby, George Milford Jr.		13,200	82,500	82,500	0 210		1			
59.004-3-32.21	Kirby, Steven	45,000	18,800	45,000	45,000	0 270		1			1- 59-12.2
59.004-3-46	Kirby, Steven M.	5,000	5,000	5,000	5,000	0 314		1			1- 59-11.3
59.004-3-36	Knapp, Allen	60,000	12,400	60,000	60,000	0 210		1			1- 59-13

School District	406404 Heuvelton Central	2016	-----	2017	-----	Res Prp	O	R	T	Account Nbr
Parcel Id	Name	Total Av	Land Av	Total Av	Total Av	Pct Cls	C	S	S	C
71.004-2-6.12	Knauf, Arthur R.	165,000	12,600	165,000	165,000	0 210		1		
59.004-2-9.11	Knollwood Farm, LLC	30,000	30,000	30,000	30,000	0 105		1		1- 26-10
59.004-2-65.212	Knollwood Farm, LLC	40,000	40,000	40,000	40,000	0 105		1		
59.002-2-24.22	Knollwood Farms, LLC	70,000	70,000	70,000	70,000	0 105		1		
71.003-1-13.21	Knowlton, Lisa A.	80,000	12,700	80,000	80,000	0 210		1		1- 91-11.2
71.003-1-13.22	Knowlton, Tyler K.	10,000	10,000	10,000	10,000	0 311		1		
59.004-2-15.3	Koscinski, Michael S.	6,000	6,000	6,000	6,000	0 311		1		1- 60- 9.3
59.004-2-15.2	Koscinski, Michael S.	118,000	12,200	118,000	118,000	0 210		1		1- 60- 9.2
71.003-1-23	Kukie, John J.	65,000	22,100	65,000	65,000	0 240		1		1- 46-12
71.004-2-10.12	Kukrus, Henn & Hannelore	187,000	12,500	187,000	187,000	0 210		1		
60.001-1-1.11	Labarge, Calvin Jr.	120,000	38,400	120,000	120,000	0 240		1		1- 60- 7.1
72.001-4-6	Ladouceur, Edward M.	85,000	12,300	85,000	85,000	0 210		1		
59.004-2-53	Ladouceur, Jamie M.	95,000	12,400	95,000	95,000	0 210		1		1- 60- 9.5
71.002-2-11	Ladouceur Family Trust	150,000	44,000	150,000	150,000	0 240		1		1- 56-10
70.004-1-26.1	LaFave, Cindy G.	10,700	10,700	10,700	10,700	0 314		1		1- 39-13
59.004-3-39	LaFave, Lee	9,000	9,000	9,000	9,000	0 314		1		1- 81- 6
59.004-3-47.12	LaFave, Roland L. Jr.	60,000	60,000	60,000	60,000	0 475		1		
59.004-3-47.3	LaFave, Roland Jr.	100,000	30,000	100,000	100,000	0 312		1		
60.003-1-8	Lafave, Rolland	80,000	30,000	80,000	80,000	0 449		1		1- 60-12
60.003-1-9	Lafave, Rolland	80,000	21,700	80,000	80,000	0 240		1		1- 60-13
59.060-1-6	LaFlair, Richard H.	90,000	12,700	90,000	90,000	0 210		1		1- 92- 2
70.004-1-25.2	LaFlair, William	15,000	15,000	15,000	15,000	0 322		1		
84.002-1-13.112	LaForty, Tonya	40,000	12,400	40,000	40,000	0 270		1		
72.003-3-13.1	Lake, Daniel J.	55,000	31,800	55,000	55,000	0 210		1		1- 30-13
86.001-3-11	Lake, Daniel J.	200,000	60,800	200,000	200,000	0 240		1		1- 97- 1
72.004-1-13.11	Lake, Daniel J.	10,000	10,000	10,000	10,000	0 314		1		1- 30-15.1
72.003-2-3.11	Lake, Edna J & Daniel J	80,000	15,300	80,000	80,000	0 210		1		1- 60-15
72.003-2-6.1	Lake, Edna J & Etal	37,000	8,400	37,000	37,000	0 210		1		1- 27- 7
59.060-1-23	Lalonde, Paul E.	120,000	12,100	120,000	120,000	0 210		1		
59.004-2-23	Lalonde, Paul F.	90,000	10,100	90,000	90,000	0 210		1		1- 25-15
59.004-2-20	Lalonde, Virginia L (Lu)	70,000	11,300	70,000	70,000	0 210		1		1- 61- 2
71.004-2-6.2	Lamere, Allan J.	160,000	12,600	160,000	160,000	0 210		1		
71.001-1-15.9	Lapiene, Kenneth J.	165,000	16,500	165,000	165,000	0 210		1		
71.061-1-16	Lapine, Rosanne D.	50,000	12,500	45,000	45,000	0 210		1		1- 77-10
59.060-1-11	Larche, Edward E.	120,000	10,300	120,000	120,000	0 210		1		
71.048-1-7	Larock, Kenneth C.	71,000	20,200	71,000	71,000	0 210	W	1		1- 88-13
* 71.002-2-15.11	Larose, Gregory	150,000	87,000	150,000	150,000	0 240		1		1- 62- 1

School District	406404 Heuvelton Central	2016	-----	2017	-----	Res Prp	O	R	T	Account Nbr
Parcel Id	Name	Total Av	Land Av	Total Av	Total Av	Pct Cls	C	S	C	
71.004-2-26	Larose, Gregory		17,900	90,000	90,000	0 240		1		1- 62- 1
71.004-2-27	Larose, Gregory		15,500	15,500	15,500	0 240		1		
71.004-2-28	Larose, Gregory		9,700	9,700	9,700	0 314		1		
72.001-2-28	LaRose, Michael C. Jr.	32,400	15,400	32,400	32,400	0 270		1		
59.052-1-12.1	Larose, Robert J.	28,000	6,200	28,000	28,000	0 270		1		1- 57-14
71.003-2-2	Larue, Richard A.	17,900	17,900	17,900	17,900	0 105		1		1- 44- 7
71.001-3-17	LaVarnway, Edward A.	250,000	29,100	250,000	250,000	0 210	W	1		
71.002-2-8.1	Lawrence Family Revoc Trust	160,000	58,000	160,000	160,000	0 112		1		1- 57-12
60.001-1-2.1	Lawton, Leslie A.	20,000	20,000	20,000	20,000	0 105		1		1- 69-10.1
71.002-1-10.2	Layng, Donald A. Jr.	43,000	12,500	43,000	43,000	0 270		1		1- 40-2.2
70.002-2-27.2	Leabo, James E.	12,000	12,000	12,000	12,000	0 311		1		
70.004-1-23.1	LeClair, Donna M.	55,000	11,700	55,000	55,000	0 210		1		1- 36- 8
71.003-2-25	Legault, Craig A.	20,000	12,200	30,000	30,000	0 271		1		1- 81- 5
84.002-1-12.3	Legault, Craig A.	90,000	29,400	90,000	90,000	0 240		1		
59.004-3-42.112	Lenga, Anna M.	70,000	12,200	70,000	70,000	0 210		1		
71.002-2-1	Lennox, Kristie L.	70,000	13,100	70,000	70,000	0 210		1		1- 81- 4
86.001-3-13.14	Leonard, Lisa Richards	112,000	12,300	112,000	112,000	0 210		1		
59.002-2-24.21	Lewis, Richard M.	17,700	17,700	17,700	17,700	0 321		1		
70.002-1-11.122	Limestone Ridge, LLC	28,700	12,900	28,700	28,700	0 270		1		
59.004-3-51.1	Limoges, Gregory	190,000	56,100	190,000	190,000	0 240		1		1- 64- 9.3
59.004-3-51.2	Limoges, Gregory (LU)	88,000	13,100	88,000	88,000	0 210		1		
70.002-2-21	Lira, Michael J.	100,000	10,900	100,000	100,000	0 210		1		1- 30- 1
72.004-1-16.1	Livingston, Beth P	150,000	60,000	150,000	150,000	0 240		1		1- 65- 2
71.001-1-4.2	Livingston, Jon A.	107,000	12,200	107,000	107,000	0 210		1		1- 65- 1.2
71.001-1-4.3	Livingston, Jon A.	2,400	2,400	2,400	2,400	0 910		1		1- 65- 1.3
71.001-1-4.4	Livingston, Jon A.	12,000	10,900	12,000	12,000	0 312	W	1		1- 65- 1.4
85.001-1-30	Lopez, Bartholomew	5,200	5,200	5,200	5,200	0 314		1		1- 39-15
70.002-2-28.32	Lottie, Lewis L. Jr.	55,000	11,500	55,000	55,000	0 210		1		1-100- 4.3
59.060-1-19	Lovely, Jamen A.	150,000	11,100	150,000	150,000	0 210		1		
59.004-3-10	Lovely, Kari A.	95,000	10,200	95,000	95,000	0 210		1		1- 85- 2.2
59.004-4-4.2	Lowery, Daniel C.	45,000	12,200	45,000	45,000	0 270		1		
71.056-2-1	Lowery, Patrick	25,000	12,000	25,000	25,000	0 260		1		1- 93- 9.2
70.002-2-28.111	Lowery, Vernon A.	50,000	26,000	50,000	50,000	0 270		1		1-100- 4.1
72.001-1-24	Lynch, Joseph A.	70,000	22,000	70,000	70,000	0 240		1		1- 31-13.11
72.001-1-26	Lynch, Joseph A.	5,000	5,000	5,000	5,000	0 312		1		1- 85- 4
* 60.003-1-6.4	Lytle, Catherine Jean	9,000	9,000	9,000	9,000	0 311		1		
60.003-1-6.112	Lytle, Catherine Jean		11,700	60,000	60,000	0 210		1		

School District	406404 Heuvelton Central	2016	-----	2017	-----	Res Prp	O	R	T	Account Nbr	
Parcel Id	Name	Total Av	Land Av	Total Av	Total Av	Pct Cls	C	S	S	C	
86.001-3-21	Lytle, Erma	100,000	72,500	100,000	100,000	0 240		1			1- 66-15
72.001-2-19	Lytle, Gerald	40,000	11,800	40,000	40,000	0 270		1			1- 67- 1.2
72.001-2-2.3	Lytle, Gerald D.	75,500	37,500	75,500	75,500	0 270		1			
72.001-1-11.111	Lytle, James W.	100,000	15,500	100,000	100,000	0 270		1			1- 67- 3
72.001-2-2.1	Lytle, Lillian J (Lu)	85,000	12,900	85,000	85,000	0 210		1			1- 67- 5
72.001-2-2.2	Lytle, Michael	30,000	18,300	30,000	30,000	0 312		1			
72.001-2-3.1	Lytle, Michael	102,000	12,300	102,000	102,000	0 210		1			1- 67-2.1
* 60.003-1-6.11	Lytle, Robert F.	60,000	53,100	60,000	60,000	0 270		1			1- 67- 4
* 60.003-1-6.21	Lytle, Robert F.		18,000	18,000	18,000	0 322		1			
* 60.003-1-6.41	Lytle, Robert F.		9,000	9,000	9,000	0 311		1			
60.003-1-6.111	Lytle, Robert F.		45,300	45,300	45,300	0 311		1			1- 67- 4
60.003-1-6.211	Lytle, Robert F.		11,300	11,300	11,300	0 322		1			
72.001-2-27	Lytle, Robert F.	65,000	12,800	65,000	65,000	0 210		1			
* 60.003-1-6.2	Lytle, Robert F & William D	18,000	18,000	18,000	18,000	0 322		1			
60.003-1-6.3	Lytle, William D.	34,500	12,800	34,500	34,500	0 270		1			
60.003-1-6.13	Lytle, William D.	7,000	7,000	7,000	7,000	0 314		1			
* 60.003-1-6.22	Lytle, William D.		1	1	1	0 322		1			
* 60.003-1-6.42	Lytle, William D.		1	1	1	0 314		1			
60.003-1-6.221	Lytle, William D.		11,300	11,300	11,300	0 322		1			
70.004-1-1	Main, Sister John Helen	35,000	24,000	35,000	35,000	0 270		1			1- 67-10
84.002-1-27.1	Martin, Andrew	120,000	13,100	120,000	120,000	0 210		1			
70.002-2-28.31	Martin, Catherine F (LU)	50,000	11,500	50,000	50,000	0 271		1			1-100-4.31
84.002-1-9	Martin, David	180,000	56,300	180,000	180,000	0 240		1			1- 97-13
71.001-1-7	Martin, Frank K (Trust)	65,000	18,200	65,000	65,000	0 240		1			1- 68-14
71.001-3-14.114	Martin, Garry L.	100,000	14,100	100,000	100,000	0 210		1			
70.004-1-31	Martin, Rebecca	9,400	9,400	9,400	9,400	0 322		1			1- 36- 4
70.004-1-22.2	Martin, Rebecca R.	115,000	15,000	115,000	115,000	0 210		1			
59.004-2-34.112	Mashaw, Todd R.	155,000	12,600	155,000	155,000	0 210		1			1-54-6.11
60.001-1-1.13	Mason, Arthur	40,000	14,200	40,000	40,000	0 210		1			
70.002-1-11.2	Mason, Rick	35,000	12,100	35,000	35,000	0 270		1			1- 63-14.2
86.003-3-1	Masters, William A.	22,000	22,000	22,000	22,000	0 323		1			1- 72- 3.1
72.003-2-21.1	Masters Living Trust	35,000	26,300	35,000	35,000	0 120		1			1- 83-15
85.001-1-5.2	Matthews, Ashley N.	60,000	12,200	60,000	60,000	0 210		1			
84.002-1-10.1	Matthews, Jerry L.	35,000	35,000	35,000	35,000	0 120		1			1- 69- 6
85.001-1-3	Matthews, Jerry L.	150,000	58,000	150,000	150,000	0 240		1			1- 69- 3
71.001-3-1.23	Mauro, Joseph G. III.	65,000	26,800	65,000	65,000	0 260	W	1			
71.003-1-11.2	Mayhew, Evelyn M (Lu)	44,000	10,600	44,000	44,000	0 210		1			1- 74-13.2

School District	406404	Heuvelton Central	2016	-----	2017	-----	Res Prp	O	R	T	Account Nbr
Parcel Id		Name	Total Av	Land Av	Total Av	Total Av	Pct Cls	C	S	S	C
71.002-1-22.112		Mayhew, Richard M. II.	90,000	19,100	90,000	90,000	0 210				1
71.001-1-10		Mayne, Randy J. Sr.	100,000	10,000	100,000	100,000	0 210				1
* 86.001-3-10.11		McAllister, Joshua D.	24,000	24,000	24,000	24,000	0 322	W			1
* 86.001-3-10.21		McAllister, Joshua D.	24,000	24,000	24,000	24,000	0 314	W			1
86.001-3-10.111		McAllister, Joshua D.		48,000	48,000	48,000	0 322	W			1
71.004-2-13.1		McAllister, Kevin	90,000	16,000	90,000	90,000	0 210				1
72.001-2-9.2		McAllister, Lowell	17,000	7,000	17,000	17,000	0 120				1
72.001-2-9.1		McAllister, Lowell A.	135,000	48,000	135,000	135,000	0 113				1
71.003-1-39.12		McCormick, Charles R.	13,600	13,600	13,600	13,600	0 314				1
71.003-1-39.112		McCormick, Charles R.	13,500	13,500	13,500	13,500	0 322				1
71.003-1-18		McCormick, Charles R.	176,400	7,600	176,400	176,400	0 210				1
70.004-1-12.21		McCormick, Diane D.	3,000	3,000	3,000	3,000	0 321				1
70.002-1-10		McCormick, John A.	30,000	7,700	30,000	30,000	0 270				1
71.003-1-39.111		McCormick, Kari L.	26,400	26,400	26,400	26,400	0 322				1
71.003-2-22.11		McDevitt, Mary C (LC)	43,000	13,100	43,000	43,000	0 270				1
59.060-1-20		McDougal, Lori	135,000	12,100	135,000	135,000	0 210				1
72.003-3-2		McGaw, Jeremy	14,000	14,000	14,000	14,000	0 322	W			1
* 59.004-3-49.2		McGowan Acres, LLC		1	1	1	0 322				1
59.004-3-49.21		McGowan Acres, LLC		30,900	30,900	30,900	0 322				1
70.002-1-6.12		McGowan Acres, LLC		37,400	37,400	37,400	0 322				1
71.001-1-2.11		McGowan Acres, LLC	9,000	9,000	9,000	9,000	0 314				1
71.001-1-15.62		McGowan Acres, LLC	14,400	14,400	14,400	14,400	0 322				1
71.002-2-15.112		McGowan Acres, LLC		43,400	43,400	43,400	0 322				1
71.002-2-15.113		McGowan Acres, LLC		28,400	28,400	28,400	0 322				1
71.002-2-16.11		McGowan Acres, LLC		26,200	26,200	26,200	0 105				1
71.003-2-1.11		McGowan Acres, LLC	64,700	64,700	64,700	64,700	0 105				1
72.001-1-27		McGowan Acres, LLC	70,000	24,600	70,000	70,000	0 113				1
72.001-1-28.1		McGowan Acres, LLC	33,000	17,700	33,000	33,000	0 312				1
71.003-2-20.21		McIntosh, Scott	80,000	15,500	80,000	80,000	0 210				1
71.003-2-20.22		McIntosh, Scott	3,000	3,000	3,000	3,000	0 322				1
72.003-1-7		McKeever, James A.	160,000	30,000	160,000	160,000	0 484				1
70.002-1-6.2		McLaughlin, Bradley J.	75,000	30,000	75,000	75,000	0 240				1
70.002-2-27.1		McLaughlin, Bradley J.	73,000	48,000	73,000	73,000	0 270				1
72.002-1-3		McNeil, Neoma E (Lu)	90,000	33,800	90,000	90,000	0 112				1
70.002-2-28.2		McPherson, William J.	65,000	11,300	65,000	65,000	0 210				1
70.004-1-33		McWilliams , Suzanne M.	88,000	10,100	88,000	88,000	0 210				1
72.004-1-5		Merkley, Mark A.	130,000	39,600	130,000	130,000	0 112				1

School District	406404 Heuvelton Central	2016	-----	2017	-----	Res Prp	O	R	T	Account Nbr
Parcel Id	Name	Total Av	Land Av	Total Av	Total Av	Pct Cls	C	S	S	C
71.003-2-34	Merrill, Daniel M.	135,000	14,200	135,000	135,000	0 210			1	
71.061-1-14	Methodist Galilee Church	90,000	13,400	90,000	90,000	0 620			8	8-107-10
71.004-2-24	Miller, Daniel W.	50,000	10,500	50,000	50,000	0 210			1	1- 46- 7
70.002-2-15.1	Miller, Joe A.	90,000	40,000	40,000	40,000	0 240			1	1- 45-11.1
70.002-2-28.112	Miller, Joe A.	125,000	32,600	125,000	125,000	0 240			1	
71.004-2-10.14	Miller, John J A & Susie J	10,000	10,000	10,000	10,000	0 322			1	
71.004-2-10.111	Miller, John J A & Susie J	137,000	80,000	137,000	137,000	0 240			1	1- 62-10.1
86.001-3-13.12	Miller, Mosie J.	200,000	52,800	200,000	200,000	0 116			1	
84.002-1-13.241	Miller, Rudy M.	70,000	30,000	70,000	70,000	0 210			1	
84.002-1-23.2	Miller, Rudy M.	30,000	30,000	30,000	30,000	0 105			1	
72.001-2-6	Miller, Samuel H.	160,000	30,000	160,000	160,000	0 113			1	1- 56- 3
71.003-2-20.132	Mills, David B.	150,000	15,200	150,000	150,000	0 210			1	
70.002-2-19	Mills, Mary	40,000	10,300	40,000	40,000	0 210			1	1- 41-11
59.004-2-65.22	Mills, Michael A.	140,000	12,700	140,000	140,000	0 210			1	
71.002-1-22.121	Mills, Michael A.	7,000	7,000	7,000	7,000	0 314			1	
59.004-2-33	Mills, Ronald	65,000	12,000	65,000	65,000	0 270			1	1- 54- 6.2
59.003-2-8.11	Mills, Ronald W (Etal)	45,700	45,700	45,700	45,700	0 910			1	1- 95-15
71.001-2-33	Mills, Ronald W (Etal)	6,500	6,500	6,500	6,500	0 321			1	
72.001-2-15.3	Mitchell, Charles B.	26,000	11,300	26,000	26,000	0 270			1	
85.001-1-7.3	Mix, Donald B.	90,000	11,700	90,000	90,000	0 210			1	1- 74- 4.3
85.001-1-7.12	Mix, Lawrence T.	80,000	12,500	80,000	80,000	0 210			1	
85.001-1-7.11	Mix, Lawrence T (LU)	113,000	54,400	113,000	113,000	59 240			1	1- 74- 4.1
59.004-2-26	Montpetit, Paul T.	116,000	11,300	116,000	116,000	0 210			1	1- 61-11
60.003-1-12.2	Montroy, Adam	45,000	12,000	45,000	45,000	0 433			1	
71.002-1-7	Montroy, Barbara A Ames	76,000	12,200	76,000	76,000	0 210			1	1- 52- 8.2
59.004-3-32.31	Montroy, Cassius W. Jr.	80,000	25,800	80,000	80,000	0 240			1	1-59-12.3
59.004-3-32.32	Montroy, Cassius W. Jr.	100,000	13,200	100,000	100,000	0 440			1	
71.002-1-22.122	Montroy, Christopher	9,000	9,000	9,000	9,000	0 314			1	
72.001-1-16.3	Montroy, Matt E.	100,000	13,200	100,000	100,000	0 270			1	
84.002-1-13.12	Montroy, Michael	86,000	19,200	86,000	86,000	0 210			1	
84.002-1-24	Montroy, Michael A.	6,000	6,000	6,000	6,000	0 314			1	
71.003-2-20.131	Montroy, Sylvia	130,000	12,300	130,000	130,000	0 210			1	
71.001-2-16	Moore, Betty W.	90,000	12,200	90,000	90,000	0 210			1	1- 89- 2
71.002-2-24	Moore, John A.	55,000	13,200	55,000	55,000	0 210			1	
59.060-1-12	Moore, John R.	105,000	10,300	105,000	105,000	0 210			1	1- 88-10.2
71.003-1-12	Morley, Beverly A (LU)	85,000	11,100	85,000	85,000	0 210			1	1- 75-15
72.001-1-23	Morrow, Brandi A.	55,000	9,800	55,000	55,000	0 210			1	1- 31- 2

School District	406404 Heuvelton Central	2016	-----	2017	-----	Res Prp	O	R	T	Account Nbr
Parcel Id	Name	Total Av	Land Av	Total Av	Total Av	Pct Cls	C	S	S	C
72.001-1-28.22	Morrow, James E.	80,000	12,700	80,000	80,000	0 210		1		
71.003-1-6	Moses, Matthew T.	150,000	13,100	150,000	150,000	0 210		1		1- 95- 2
71.001-4-12	Mott, Modesta	42,000	12,300	42,000	42,000	0 220		1		
86.002-1-2	Mt Alone Cemetery	7,000	7,000	7,000	7,000	0 695		8		8-108-15
71.002-1-8.1	Mulkin, Matthew J.	91,300	15,200	91,300	91,300	0 210		1		1- 72- 6
60.001-1-3.21	Murdock, Mathew J.	50,000	20,000	50,000	50,000	0 431		1		
72.001-2-30.2	Murdock, Mathew J.	137,800	11,100	137,800	137,800	0 210		1		
72.001-2-30.12	Murdock, Mathew J.		9,900	9,900	9,900	0 322		1		
71.003-1-19	Murphy, Scott C.	64,000	12,400	64,000	64,000	0 210		1		1- 68-15
71.002-2-18	Murray, Timothy J.	80,000	9,100	80,000	80,000	0 210		1		1- 77- 5
59.004-2-13	Myers, Harold C.	160,000	28,200	160,000	160,000	0 240		1		1- 51-13
59.002-2-6.12	Neumann, Holly	157,000	16,700	157,000	157,000	0 240		1		
71.048-1-2	New York State	50,600	32,000	50,600	50,600	0 961	W	8		1-103-14
71.004-2-9.11	Newcombe, Roland J.	27,400	27,400	27,400	27,400	0 314	W	1		1- 53- 2
71.004-2-9.13	Newcombe, Roland J.	28,100	28,100	28,100	28,100	0 314	W	1		
86.003-6-1	Newell, Kerry James	6,000	6,000	6,000	6,000	0 323		1		
71.003-1-39.22	Newton, Edward D (Lu)	90,000	13,200	90,000	90,000	0 210		1		
59.004-2-62	Niagara Mohawk Power Corp	64,000	64,000	64,000	64,000	0 380		6	R	1- 99-10.2
86.001-3-20	Niagara Mohawk Power Corp	15,000	15,000	15,000	15,000	0 882		6	R	
555.009-23-1	Niagara Mohawk Power Corp	1,108,129	0	1,119,163	1,119,163	0 861		5	R	5-105- 6
664.089-9999-132.350/1001	Niagara Mohawk Power Corp	377,299	0	377,299	377,299	0 882		6	R	6-104-9.3
664.089-9999-132.350/1011	Niagara Mohawk Power Corp	124,957	0	124,957	124,957	0 882		6	R	6-104- 9.2
664.089-9999-132.350/1021	Niagara Mohawk Power Corp	40,911	0	40,911	40,911	0 882		6	R	6-104-9.6
664.089-9999-132.350/1041	Niagara Mohawk Power Corp	168,293	0	168,293	168,293	0 882		6	R	6-104-9.5
664.089-9999-132.350/1051	Niagara Mohawk Power Corp	44,224	0	44,224	44,224	0 882		6	R	
664.089-9999-132.350/1061	Niagara Mohawk Power Corp	10,027	0	10,027	10,027	0 882		6	R	
664.089-9999-132.350/1071	Niagara Mohawk Power Corp	258,588	0	258,588	258,588	0 882		6	R	
664.089-9999-132.350/1111	Niagara Mohawk Power Corp	10,152	0	10,152	10,152	0 882		6	R	6-104-9.4
664.089-9999-132.350/1131	Niagara Mohawk Power Corp	62,161	0	62,161	62,161	0 882		6	R	
664.089-9999-132.350/1881	Niagara Mohawk Power Corp	1,312,561	0	1,312,561	1,312,561	0 882		6	R	6-104-9.1
71.003-1-40.11	Nichols, Alfred J.	100,000	33,000	100,000	100,000	0 240		1		1- 78- 5
71.001-1-4.1	Nichols, Bruce	250,000	157,300	250,000	250,000	0 113		1		1- 65- 1.1
71.003-1-2	Nichols, Bruce	340,000	108,400	340,000	340,000	0 112		1		1- 78- 6.1
71.003-1-44	Nichols, Bruce	150,000	12,400	150,000	150,000	0 210		1		1- 78- 6.2
71.001-1-6	Nichols, Bruce B.	25,000	12,700	25,000	25,000	0 210		1		1- 78- 7
71.001-1-5.1	Nichols, Bruce	70,000	70,000	70,000	70,000	0 120		1		1- 73-12
72.001-2-17.21	Nichols, Dawn	50,100	14,100	50,100	50,100	0 270		1		
Page Totals	Parcels		37	5,802,602	761,300	5,823,536				

School District	406404 Heuvelton Central	2016	-----	2017	-----	Res Prp	O	R	T	Account Nbr	
Parcel Id	Name	Total Av	Land Av	Total Av	Total Av	Pct Cls	C	S	S	C	
71.001-1-9.11	Nichols, Dennis	50,000	12,300	50,000	50,000	0 271		1			1- 80- 2.1
71.001-1-22	Nichols, Dennis	20,400	10,400	20,400	20,400	0 270		1			
86.001-3-3.1	Nichols, Robin L.	200,000	43,600	200,000	200,000	0 240		1			1- 34- 8
71.003-1-40.2	Nichols, Thomas A.	85,000	14,600	85,000	85,000	0 210		1			
72.004-1-13.2	Nicholson, John F.	80,000	12,200	80,000	80,000	0 210		1			1- 30-15.2
59.004-2-17	Noble, Parmelia Margaret	55,000	10,900	55,000	55,000	0 210		1			1- 88- 7
72.001-1-10	O'Dell, Tyler J.	45,000	12,500	45,000	45,000	0 270		1			1- 56- 2
86.002-3-6.11	O'Donnell, David M.	30,000	20,000	30,000	30,000	0 270	W	1			1- 68- 2
59.052-1-1	O'Marah, John R.	20,100	7,600	20,100	20,100	0 270		1			1- 50- 2
86.001-3-12.1	O'Marah, Robert	110,000	50,000	110,000	110,000	0 240	W	1			1- 57- 2.1
59.004-2-34.12	O'Shea, Donald	10,000	10,000	10,000	10,000	0 311		1			1- 54- 6.1
59.060-1-13	Osgood, John	150,000	12,600	150,000	150,000	0 210		1			1- 86-15.1
70.002-2-11.11	Otis, Barbara A (LU)	55,000	12,400	55,000	55,000	0 210		1			1- 79-11
71.002-1-3	Pagano Trust	100,000	30,100	100,000	100,000	0 240		1			1- 79-13
59.004-3-8.11	Palmer, Corey J.	58,000	14,600	58,000	58,000	0 270		1			1- 45-14.31
71.056-1-3	Palocy, Charles J. Jr.	28,000	15,200	28,000	28,000	0 260	W	1			1- 80- 1
59.060-1-21	Para, Diane J.	145,000	11,300	145,000	145,000	0 210		1			1- 95- 8
71.002-1-15.2	Paro, Dean A.	85,000	12,200	85,000	85,000	0 210		1			1- 52-14.2
60.001-1-11.1	Paro, Timothy	10,300	10,300	10,300	10,300	0 311		1			1- 48- 3.1
60.001-1-12.1	Paro, Timothy	30,000	10,400	30,000	30,000	0 270		1			1- 48- 3.2
71.061-1-9	Patterson, Geraldine M (Lu)	55,000	12,200	55,000	55,000	0 240		1			1- 80-11
71.003-1-16	Patterson, John E.	43,900	43,900	43,900	43,900	0 105		1			
71.003-1-32.12	Patterson, John E.	18,500	18,500	18,500	18,500	0 322		1			
71.003-1-34.2	Patterson, John E. Jr.	190,000	13,200	190,000	190,000	0 210		1			
70.004-1-44	Patterson, John E.	37,500	37,500	37,500	37,500	0 321		1			1- 91-12
71.003-1-34.12	Patterson, John E. Jr.	55,000	25,000	55,000	55,000	0 312		1			
71.003-1-17.13	Patterson, John Elmer	22,000	22,000	22,000	22,000	0 322		1			
71.061-1-10	Patterson, Justin E.	70,000	12,300	84,500	84,500	0 210		1			1- 53-14
70.002-2-6	Peccolo, Joseph	150,000	20,300	150,000	150,000	0 240		1			1- 32- 7
70.002-2-28.4	Peccolo, Joseph	6,000	6,000	6,000	6,000	0 321		1			1-100- 4.5
59.004-2-16	Peccolo, Marc A. II.	45,000	10,200	45,000	45,000	0 210		1			1- 75- 4
71.001-3-16	Perrier, Luc	60,000	60,000	60,000	60,000	0 322	W	1			
59.002-2-9.1	Perrin, Fred	9,800	9,800	9,800	9,800	0 321		1			1- 54-11.1
59.002-2-10.1	Perrin, Fred	20,000	20,000	20,000	20,000	0 323		1			1- 81-11
59.052-1-2	Perrin, Fred	6,700	6,700	6,700	6,700	0 105		1			1- 81-10
59.052-1-3.1	Perrin, Fred	90,000	13,800	90,000	90,000	0 210		1			1- 48- 2
72.001-1-34	Perry, Debra J.	100,000	40,000	100,000	100,000	0 312		1			1- 41- 8
Page Totals	Parcels	37	2,346,200	704,600	2,360,700						

School District	406404 Heuvelton Central	2016	-----	2017	-----	Res Prp	O	R	T	Account Nbr	
Parcel Id	Name	Total Av	Land Av	Total Av	Total Av	Pct Cls	C	S	S	C	
72.003-1-4	Perry, Debra J.	21,300	21,300	21,300	21,300	0 323		1			1- 41- 9
59.004-3-8.12	Perry, Donald H. Jr.	50,000	13,200	50,000	50,000	0 271		1			1- 45-14.32
59.004-2-60.111	Perry, Timothy H.	51,000	11,000	51,000	51,000	0 449		1			1- 60- 9.63
86.001-3-2.1	Perry (Roach), Shannon C.	80,000	15,800	80,000	80,000	0 210		1			1- 64-15
72.004-1-12.111	Persons, Dorothy J.	78,000	36,400	78,000	78,000	0 240		1			1- 81-15.1
72.004-1-12.2	Persons, Joseph S.	70,000	14,000	70,000	70,000	0 210		1			1- 81-15.2
59.065-1-16	Pharoah, Kara L.	25,000	7,900	25,000	25,000	0 270		1			1- 87- 4.42
86.001-3-10.22	Phillips, James P.	12,200	12,200	195,000	195,000	0 210		1			
71.002-1-18.11	Pierce, David L (LU)	144,700	12,200	144,700	144,700	0 210		1			1- 82- 5.1
60.003-1-19	Pierce, Kelvin	7,400	7,400	7,400	7,400	0 314		1			
72.001-2-20	Pierce, Kelvin D.	150,000	65,000	150,000	150,000	0 112		1			1- 67- 1.1
71.001-2-35	Pierce, Matthew D.	215,000	13,000	215,000	215,000	0 210		1			1- 84- 8
72.003-4-7.111	Pierce, Nathan	90,000	14,600	90,000	90,000	0 210		1			
72.004-1-10.11	Pierce, Nathan	30,000	18,000	30,000	30,000	0 120		1			
71.003-1-11.1	Piercey, Debra J.	110,000	12,900	110,000	110,000	0 210		1			1- 74-13.1
60.001-1-14	Piercey, Timothy G.	110,000	17,700	110,000	110,000	0 240		1			
60.003-1-20.3	Pike, Thomas	90,000	12,200	90,000	90,000	0 210		1			
71.003-1-7	Pine Hill Cemetery	15,800	15,800	15,800	15,800	0 695		8			8-108-11
59.004-3-33	Pinkerton, Gerald F (LU)	90,000	19,000	90,000	90,000	82 210		1			1- 82- 7
60.003-1-13	Pinkerton, Gerald F (LU)	30,000	16,700	30,000	30,000	0 270		1			1- 67- 8
60.003-1-14	Pinkerton, Mathew G.	30,000	18,000	30,000	30,000	0 270		1			1- 67- 9.2
72.001-4-4	Pirie, Robert	150,000	12,600	150,000	150,000	0 210		1			1-43-15.111
59.004-3-34	Polniak, Daniel H. Sr.	100,000	53,000	100,000	100,000	0 117		1			1- 42-14
71.001-4-10	Polniak, Mary Ellen	100,000	26,600	100,000	100,000	0 210	W	1			
71.048-1-3	Ponko, Vera	80,000	29,500	80,000	80,000	0 210	W	1			1- 86- 1
71.048-1-4	Ponko, Vera	14,800	14,800	14,800	14,800	0 314	W	1			1- 85-15
59.004-4-4.12	Poore, Jason R.	168,500	21,900	168,500	168,500	0 240		1			
72.001-1-30	Poore, Jason R.	15,000	15,000	15,000	15,000	0 323		1			1-101- 8
72.001-4-5.1	Poore, Jason R.	27,200	27,200	27,200	27,200	0 311		1			
59.060-1-1	Poore, Justin H.	76,000	12,800	76,000	76,000	0 210		1			1- 47- 8
72.003-2-10	Potter, Lori-Anne	74,000	8,600	74,000	74,000	0 210		1			1- 94-11
70.004-1-4.1	Powers, Bonnie	50,000	16,100	50,000	50,000	0 270		1			1-102- 9
70.004-1-4.2	Powers, Richard W.	65,000	13,000	65,000	65,000	0 210		1			1-102-9
70.004-1-39	Powers, Richard W.	20,000	20,000	20,000	20,000	0 322		1			
71.002-1-12	Premo, David	60,000	12,300	60,000	60,000	0 210		1			1- 83- 3
72.003-2-19	Putman, Clark A.	97,000	40,300	97,000	97,000	0 112		1			1- 83-14
72.003-2-26.111	Putman, Clark A.	1,000	1,000	1,000	1,000	0 321		1			8-104-11

School District	406404 Heuvelton Central	2016	-----	2017	-----	Res Prp	O	R	T	Account Nbr
Parcel Id	Name	Total Av	Land Av	Total Av	Total Av	Pct Cls	C	S	C	
72.004-1-3.3	Putman, Clark A.	17,100	17,100	17,100	17,100	0 322			1	
72.004-1-19	Putman, Clark A.	2,000	2,000	2,000	2,000	0 321			1	
72.001-2-31	Putney, Jonathan S.	153,300	13,200	153,300	153,300	0 210			1	
71.061-1-15	Putney, Mark W.	100,000	13,200	100,000	100,000	0 210			1	1- 36-13
71.061-1-3	Quesnel, Carroll	4,300	4,300	4,300	4,300	0 311			1	1- 79- 7
72.003-2-28	Ramsey, Harold J.	105,000	15,600	105,000	105,000	0 210			1	
70.002-1-12.21	Rand, Stephen A.	26,000	26,000	26,000	26,000	0 105			1	
71.001-1-15.7	Redbrick Farm Theraputic	8,000	8,000	8,000	8,000	0 323			1	
72.001-2-24.2	Redmond, William M. Jr.	131,500	12,200	131,500	131,500	0 210			1	1- 46-14.13
71.003-2-19.111	Reisig, Robert K.	41,500	18,600	41,500	41,500	0 312			1	1- 63- 9
71.003-2-19.112	Reisig, Robert K.	103,000	44,700	103,000	103,000	0 260			1	
71.001-1-3.112	Reynolds, Eric G.	160,000	14,200	160,000	160,000	0 210			1	
70.002-2-24	Reynolds, Michael D.	60,000	10,600	60,000	60,000	0 210			1	1- 85- 3
70.002-2-25	Reynolds, Michael D.	35,000	8,400	35,000	35,000	0 312			1	1- 93- 8
70.002-2-15.2	Reynolds, Patrick	6,000	6,000	6,000	6,000	0 314			1	
70.002-2-14	Reynolds, Patrick F.	100,000	12,200	100,000	100,000	0 210			1	1- 45-11.2
59.004-3-42.2	Reynolds, Sheila L.	115,000	8,600	115,000	115,000	0 210			1	1- 51-12.3
71.048-1-1	Rheome, James L.	4,700	4,700	4,700	4,700	0 314			1	1- 85- 5
71.048-1-12	Rheome, James L.	75,000	15,800	75,000	75,000	0 270			1	
86.001-3-13.15	Richards, Carl D.	4,000	4,000	4,000	4,000	0 311			1	
86.001-3-13.111	Richards, Helen	75,000	16,100	75,000	75,000	0 210			1	1- 92-10
59.002-2-23.1	Rishe, Stuart M.	140,000	43,200	140,000	140,000	0 240			1	1- 41- 3.1
59.002-2-23.2	Rishe, Stuart M.	20,000	10,000	20,000	20,000	0 270			1	1- 41-3.2
59.004-2-31	Ritchie, Kevin D.	65,000	8,700	65,000	65,000	0 210			1	1- 88- 2
59.004-2-34.2	Ritchie, Thomas P.	115,000	12,400	115,000	115,000	0 210			1	1- 54- 6.4
59.004-2-70	Ritchie, Thomas P.	7,000	7,000	7,000	7,000	0 311			1	
71.002-1-14.112	Ritchie, Thomas P. Jr.	112,400	12,200	112,400	112,400	0 210			1	
86.002-3-5	Rivers, Scott (Etal)	30,000	20,000	30,000	30,000	0 270	W		1	1- 69- 5
72.001-2-25	Rivet, Thomas	72,000	12,300	72,000	72,000	0 210			1	1- 82- 3
72.001-2-26	Rivet, Thomas	5,000	5,000	5,000	5,000	0 314			1	1- 70- 2
86.001-3-7	Roach, Adam J.	60,000	12,800	60,000	60,000	0 210			1	1- 54-15
72.003-3-9.1	Roach, Charles F.	72,000	30,000	72,000	72,000	0 240			1	1- 47- 3
71.002-2-14.4	Roach, Vivian	65,000	12,600	65,000	65,000	0 210			1	
71.061-1-2	Roca, Roderic O.	150,000	12,600	150,000	150,000	0 210			1	
86.002-3-26	Rogers, Brian Shaun	28,000	28,000	28,000	28,000	0 323			1	1- 87- 1.4
86.001-3-9.1	Ross, Curt D.	105,000	38,500	105,000	105,000	0 110			1	1- 71- 4
59.004-2-18	Ross, Donald	70,000	8,500	70,000	70,000	0 210			1	1- 86- 6

School District	406404	Heuvelton Central	2016	-----	2017	-----	Res Prp	O	R	T	Account Nbr
Parcel Id		Name	Total Av	Land Av	Total Av	Total Av	Pct Cls	C	S	S	C
59.002-2-6.11		Route 68 LLC	65,000	65,000	65,000	65,000	0 322		1		1- 99-10.1
59.002-2-8.22		Route 68, LLC	15,000	15,000	15,000	15,000	0 323		1		
59.004-3-53		Royal-J-Acres, LLC	24,200	24,200	24,200	24,200	0 105		1		
70.002-1-12.1		Royal-J-Acres, LLC	24,000	24,000	24,000	24,000	0 120		1		1- 70- 8
70.002-1-12.3		Royal-J-Acres, LLC	5,800	5,800	5,800	5,800	0 105		1		
70.004-1-40		Royal-J-Acres, LLC	149,000	149,000	149,000	149,000	0 105		1		
71.001-1-15.1		Royal-J-Acres, LLC	63,800	60,700	63,800	63,800	0 120		1		1- 96-14
71.001-1-24		Royal-J-Acres, LLC	7,700	7,700	7,700	7,700	0 105		1		
71.001-2-34		Royal-J-Acres, LLC	88,000	60,000	88,000	88,000	0 120		1		
71.001-4-1.11		Royal-J-Acres, LLC	22,100	22,100	22,100	22,100	0 105		1		1- 63-13
71.002-1-14.121		Royal-J-Acres, LLC	160,000	35,400	160,000	160,000	0 240		1		1- 52- 8.1
71.002-1-15.11		Royal-J-Acres, LLC	54,000	54,000	54,000	54,000	0 105		1		1- 52-14.11
71.002-1-16.112		Royal-J-Acres, LLC	62,000	62,000	62,000	62,000	0 105		1		
71.002-1-18.1/1		Royal-J-Acres, LLC	52,000	0	52,000	52,000	0 210		1		1-82-5.1/1
71.002-1-18.12		Royal-J-Acres, LLC	1,650,000	139,300	1,650,000	1,650,000	0 112		1		
71.002-1-19.1		Royal-J-Acres, LLC	500	500	500	500	0 323		1		6-104-11
71.002-1-20		Royal-J-Acres, LLC	1,000	1,000	1,000	1,000	0 323		1		6-104-10
71.002-2-4.1		Royal-J-Acres, LLC	73,000	54,500	73,000	73,000	0 120		1		1- 38- 9
71.002-2-5		Royal-J-Acres, LLC	30,600	30,600	30,600	30,600	0 105		1		1- 41- 6
71.002-2-6.12		Royal-J-Acres, LLC	51,900	51,900	51,900	51,900	0 105		1		
71.002-2-13		Royal-J-Acres, LLC	4,600	4,600	4,600	4,600	0 105		1		1- 44- 2
71.002-2-14.2		Royal-J-Acres, LLC	30,000	30,000	30,000	30,000	0 105		1		
71.002-2-17.11		Royal-J-Acres, LLC	29,400	29,400	29,400	29,400	0 105		1		1- 42-12.2
71.003-1-4.2		Royal-J-Acres, LLC	14,100	14,100	14,100	14,100	0 105		1		
71.003-1-8.2		Royal-J-Acres, LLC	36,700	36,700	36,700	36,700	0 105		1		
71.003-1-10.2		Royal-J-Acres, LLC	26,700	26,700	26,700	26,700	0 105		1		
72.001-1-1.1		Royal-J-Acres, LLC	40,000	40,000	40,000	40,000	0 105		1		1- 38- 5
60.003-1-17.1		Royal-J-Acres, LLC	100,000	100,000	100,000	100,000	0 105		1		1- 56- 4
71.001-4-16.2		Royal-J-Properties, LLC	5,500	5,500	5,500	5,500	0 314		1		
72.001-1-32		Royal-J-Properties, LLC	7,000	7,000	7,000	7,000	0 322		1		
71.002-2-9.11		Rupp, William J.	160,000	16,400	160,000	160,000	0 210		1		1- 90- 1
71.002-2-21		Rupp, William J.	1,000	1,000	1,000	1,000	0 323		1		
60.003-1-5		Russell, Don E Trustee	26,900	26,900	26,900	26,900	0 321		1		1- 62- 3
71.061-1-8		Russell, Tina Marie Elizabeth	41,400	12,500	41,400	41,400	0 270		1		1- 76-11
70.002-2-20		Ryor, Bryan	80,000	10,800	80,000	80,000	0 210		1		1- 71- 5
72.001-1-15		Sanyet, Ashley E.	65,000	12,400	65,000	65,000	0 210		1		1- 75- 8
70.002-2-26		Savage Montroy, Crystal	43,000	12,000	43,000	43,000	0 270		1		1- 61- 3
Page Totals		Parcels	37	3,310,900	1,248,700	3,310,900					

School District	406404 Heuvelton Central	2016	-----	2017	-----	Res Prp	O	R	T	Account Nbr
Parcel Id	Name	Total Av	Land Av	Total Av	Total Av	Pct Cls	C	S	C	
71.056-3-1	Schack, Joseph	50,000	19,300	50,000	50,000	0 210	W	1		1- 57-15
71.004-2-6.11	Schlabach, Albert J.	140,000	53,000	140,000	140,000	0 112		1		1- 96-12
71.004-2-19.11	Schlabach, Albert J.	22,500	22,500	22,500	22,500	0 105		1		1- 50- 9.11
72.003-4-9.112	Schlabach, Albert J.	34,100	34,100	34,100	34,100	0 322		1		
85.002-4-3	Schlabach, Eli L.	60,000	16,600	60,000	60,000	0 210		1		1- 60-14
72.004-1-3.1	Schwartzentruber, Amos D.	23,400	23,400	23,400	23,400	0 105		1		1- 83-13
72.004-1-3.2	Schwartzentruber, Amos D.	60,400	12,600	60,400	60,400	0 210		1		
71.002-2-7	Scott, Gary A.	100,000	11,700	100,000	100,000	0 210		1		1- 93- 4
59.004-3-12.11	Sears, Charlotte (Lu)	135,000	71,000	135,000	135,000	80 240		1		1- 88-10.1
* 70.002-2-9.11	Seaway Timber Harvesting	40,000	40,000	40,000	40,000	0 321		1		1- 65-11.1
70.002-2-9.111	Seaway Timber Harvesting		39,600	39,600	39,600	0 321		1		1- 65-11.1
70.004-1-6.2	Seeley, William B.	115,000	12,200	115,000	115,000	0 210		1		1- 35- 4.2
71.003-2-38	Sell, Timothy E.	70,000	20,000	70,000	70,000	0 270	W	1		
59.004-3-12.12	Sellers, Ronald D. Jr.	85,000	10,200	85,000	85,000	0 210		1		
70.004-1-29.1	Shannon, Thomas	100,000	13,900	100,000	100,000	70 210		1		1- 43-11
70.004-1-29.2	Shannon-LaVigne, Kelly M.	140,000	11,700	140,000	140,000	0 210		1		
85.001-1-6	Sharlow, Jenny	75,000	13,300	75,000	75,000	0 210		1		1- 39-11
71.003-1-17.122	Sharlow, Kimberly A.	80,000	12,200	80,000	80,000	0 210		1		
71.002-2-23	Sharlow, Tarra Lynn	60,000	13,100	60,000	60,000	0 210		1		
59.004-3-47.2	Sharpe, Lisa J (Wood)	90,000	12,600	90,000	90,000	0 210		1		
72.004-1-2	Shaw, James	117,000	38,000	117,000	117,000	0 240		1		1- 69- 9
60.001-1-10	Shea, Peter O.	85,000	8,400	85,000	85,000	0 210		1		1-102-10
72.003-3-17.111	Sheppard, Burton H.	50,000	25,600	50,000	50,000	0 120		1		1- 89- 6
60.003-1-11.11	Shetler, Daniel	110,000	51,800	110,000	110,000	0 112		1		1- 54- 8
60.003-1-20.1	Shetler, Daniel	25,000	25,000	25,000	25,000	0 910		1		1- 54- 9
60.003-1-21	Shetler, Daniel	9,000	9,000	9,000	9,000	0 323		1		1- 54-10
72.001-2-14.2	Shetler, Enos L.	176,000	64,700	166,000	166,000	0 113		1		
72.001-2-14.3	Shetler, Enos L.	66,200	66,200	66,200	66,200	0 322		1		
60.003-1-11.121	Shetler, Harvey S.	135,000	60,100	135,000	135,000	0 210		1		
72.001-2-8.12	Shetler, Levi A.	9,000	9,000	9,000	9,000	0 105		1		
72.001-2-10.1	Shetler, Levi A.	111,000	31,000	111,000	111,000	0 112		1		1- 55-14
72.001-2-11.1	Shetler, Mary (LU)	130,000	25,200	130,000	130,000	0 112		1		1- 24- 6
72.001-2-8.11	Shetler, Mary (Lu)	40,000	35,000	40,000	40,000	0 105		1		1- 55-10.1
72.001-2-8.2	Shetler, Noah S.	75,000	35,700	45,700	45,700	0 116		1		1- 55-10.2
72.001-1-14.2	Showers, Christopher M.	100,000	11,000	100,000	100,000	0 210		1		
72.001-1-14.112	Showers, Christopher M.	1,000	1,000	1,000	1,000	0 314		1		
86.001-3-16.11	Simmons, Raymond P.	17,000	17,000	17,000	17,000	0 322		1		1- 88- 1
Page Totals	Parcels	36	2,696,600	936,700	2,696,900					

School District	406404 Heuvelton Central	2016	-----	2017	-----	Res Prp	O	R	T	Account Nbr
Parcel Id	Name	Total Av	Land Av	Total Av	Total Av	Pct Cls	C	S	S	C
86.001-3-16.13	Simmons, Raymond P.	7,500	7,500	7,500	7,500	0 314		1		
86.002-3-13	Simmons, Richard	5,000	5,000	5,000	5,000	0 321		1		1-103-7
86.002-3-14	Simmons, Richard C.	5,000	5,000	5,000	5,000	0 323		1		1-98-10
59.004-3-55	Simmons, Ricky Steve	15,000	15,000	15,000	15,000	0 314		1		
72.003-1-2.1	Simmons, Ricky Steve	46,000	15,900	46,000	46,000	0 210		1		1-35-6.1
86.001-3-16.12	Simmons, Roger D.	8,000	8,000	8,000	8,000	0 314		1		
86.001-3-8.1	Simmons, Rosemary	70,000	12,300	70,000	70,000	0 210		1		1-89-10
71.002-1-5.2	Simmons, Timothy A.	30,000	12,900	30,000	30,000	0 270		1		
71.002-2-9.12	Simms, Dorothy	156,000	56,000	156,000	156,000	0 240		1		
59.004-3-42.4	Simons, James A. II.	130,000	12,600	130,000	130,000	0 210		1		1-51-12.13
60.001-1-1.21	Skelly, Edward J.	30,000	18,400	30,000	30,000	0 331		1		
60.001-1-1.22	Skelly, Edward J. Jr.	50,000	9,400	50,000	50,000	0 271		1		
71.002-2-25	Skelly, John W.	15,200	15,200	15,200	15,200	0 314		1		1-87-8.2
71.002-2-20	Skelly, Kathy	40,000	13,000	40,000	40,000	0 271		1		1-87-8.11
60.001-1-8	Skelly Contractors	240,000	37,900	240,000	240,000	0 449		1		1-90-6
59.004-3-30	Skidds, James	87,000	30,000	87,000	87,000	0 240		1		1-53-15
555.020-23-1	SLIC Network Solutions Inc	166,776	0	162,621	162,621	0 836		5		
71.004-2-20.1	Sloan, Gregory R.	115,000	15,500	115,000	115,000	0 210		1		
86.002-1-4.1	Sloan, Gregory R.	85,000	15,000	85,000	85,000	0 220		1		1-90-14.1
86.002-1-4.3	Sloan, Gregory R.	11,600	11,600	11,600	11,600	0 314	W	1		1-90-14.3
72.003-3-18	Sloan, Lyle	90,000	9,800	90,000	90,000	0 210		1		1-90-13
72.003-3-19	Sloan, Lyle F.	100,000	17,100	100,000	100,000	0 112		1		1-90-11
59.004-2-35.1	Small, Mark	95,000	12,400	95,000	95,000	0 210		1		1-54-6.3
60.001-1-2.3	Smith, Clark R.	65,000	13,800	65,000	65,000	0 210		1		1-69-10.2
71.001-3-15.121	Smith, Robert J.	300,000	60,000	300,000	300,000	0 210	W	1		
72.003-4-1.1	Smithers, Bryan M & Etal	40,000	13,300	40,000	40,000	0 210		1		1-91-7
59.052-1-11	Smithers, Donald M.	77,000	12,700	77,000	77,000	0 210		1		1-91-10
59.002-2-27	Smithers, Donald M.	23,500	23,500	23,500	23,500	0 322		1		
59.060-1-4	Smithers, Donald M.	14,000	14,000	14,000	14,000	0 322		1		
59.004-4-4.3	Smithers, Richard E.	25,000	16,600	25,000	25,000	0 270		1		
71.003-2-37.1	Smithers, Scott A.	40,000	20,100	40,000	40,000	0 210		1		1-67-14.2
72.003-4-2.2	Smithers, Travis A.	100,000	14,000	100,000	100,000	0 210		1		
59.004-2-65.211	Snover, James W.	215,000	30,900	215,000	215,000	0 240		1		
70.002-1-11.13	Snyder, David E.	100,000	14,100	100,000	100,000	0 210		1		
59.052-1-6.1	Snyder, David Scott	30,000	12,800	20,000	20,000	0 260		1		1-85-10
86.002-3-17.112	Snyder, Kirk	5,000	5,000	5,000	5,000	0 314	W	1		
71.003-1-40.12	Sovie, Mary M.	14,000	14,000	14,000	14,000	0 311		1		

School District	406404 Heuvelton Central	2016	-----	2017	-----	Res Prp	O	R	T	Account Nbr
Parcel Id	Name	Total Av	Land Av	Total Av	Total Av	Pct Cls	C	S	C	
71.061-1-1	Sovie, Mary M.	9,000	9,000	9,000	9,000	0 311		1		
85.001-1-1.112	Spaman, Allan A.	60,000	14,600	60,000	60,000	0 210		1		
85.001-1-7.2	Spaman, Daniel	75,000	12,600	75,000	75,000	0 210		1		1- 74- 4.2
84.002-1-26	Spaman, Daniel C.	40,400	40,400	40,400	40,400	0 322		1		1- 92- 4
59.060-1-10	Spears, Katherine	60,000	10,200	60,000	60,000	0 210		1		1- 80- 8
72.001-2-15.12	Sporbert, Judith A.	70,000	12,200	70,000	70,000	0 210		1		
60.003-1-16.2	Sprowls, Mark A.	30,000	10,700	30,000	30,000	0 270		1		
555.012-23-1	St Lawrence Gas Co	152,235	0	144,023	144,023	0 861		5		
664.089-9999-139.900/2881	St Lawrence Gas Co	522,300	0	522,300	522,300	0 883		6		6-104-13
59.065-1-19	St Pierre, Alain G.	100,000	11,700	100,000	100,000	0 210		1		
59.004-2-65.1	St Pierre, Danny M.	7,000	7,000	7,000	7,000	0 314		1		1- 87- 4.1
59.065-1-13	St Pierre, Danny M.	175,000	11,800	175,000	175,000	0 210		1		
59.065-1-14	St Pierre, Fernand	70,000	11,800	70,000	70,000	0 210		1		
59.065-1-15	St Pierre, Rene L.	45,000	7,900	45,000	45,000	0 484		1		1- 87- 4.41
72.003-2-30	Sterling, Donald L.	150,000	22,700	150,000	150,000	0 240		1		1- 92-14
72.001-2-33	Sterling , Donald L.	52,000	13,600	52,000	52,000	0 210		1		
71.002-2-8.2	Stevens, Dorothy J.	50,000	11,700	50,000	50,000	0 270		1		
72.003-2-22.211	Stickney, Joseph	58,000	12,600	58,000	58,000	0 210		1		1-101- 2.2
72.001-2-1	Stiles, David	60,000	9,400	60,000	60,000	0 210		1		1- 65-12
60.003-1-23	Stiles, Tracy L.	90,000	12,400	90,000	90,000	0 210		1		
86.004-1-3.2	Stiles Mack, Dawn E.	84,000	12,500	84,000	84,000	0 210		1		
71.048-1-8	Storie, Jacent	75,000	25,700	75,000	75,000	0 210	W	1		1- 93- 9.3
71.004-2-22.1	Storie, Jacent D.		163,100	163,100	163,100	0 311		1		1- 93- 9.1
* 71.004-2-22	Storie, June	180,000	166,000	180,000	180,000	0 260		1		1- 93- 9.1
71.056-3-2	Storie, June (LU)		34,400	60,000	60,000	0 260	W	1		
72.001-1-17.1	Stowe, James	95,000	15,000	95,000	95,000	0 210		1		1- 57-13.2
70.002-2-9.112	Strader, Brandon J.		22,600	22,600	22,600	0 314		1		
71.002-2-26	Stull, Kenneth	28,000	14,300	28,000	28,000	0 270		1		
72.001-1-31.21	Stull, Kenneth	25,000	25,000	25,000	25,000	0 475		1		
72.003-1-11	Suburban NJ Property	5,100	5,100	5,100	5,100	0 323		1		6-104-10
71.003-2-35	Sufaj, Ylli	192,000	18,700	192,000	192,000	0 240	W	1		1- 91-15
71.001-3-14.113	Sutton, Connor G.	45,000	45,000	45,000	45,000	0 322	W	1		
72.004-1-1	Swartzentruber, Dan M.	160,000	41,400	190,000	190,000	0 113		1		1- 30- 9
72.001-2-34	Swartzentruber, Eli M.	125,000	33,300	125,000	125,000	0 112		1		1- 30-10
71.004-2-3.2	Swartzentruber, Jonas	47,500	12,500	47,500	47,500	0 270		1		1- 50- 9.12
71.004-2-3.12	Swartzentruber, Jonas	140,000	49,300	140,000	140,000	0 113		1		1- 50- 9.1
71.004-2-19.12	Swartzentruber, Jonas	8,300	8,300	8,300	8,300	0 311		1		
Page Totals	Parcels	36	2,905,835	768,500	3,173,323					

School District	406404 Heuvelton Central	2016	-----	2017	-----	Res Prp	O	R	T	Account Nbr	
Parcel Id	Name	Total Av	Land Av	Total Av	Total Av	Pct Cls	C	S	S	C	
72.001-1-9.1	Swartzentruber, Sam J.	60,000	12,400	60,000	60,000	0 210		1			1- 37-14
70.004-1-11	Sweeney, Janet E.	50,000	12,600	50,000	50,000	0 270		1			1- 40-11.2
71.002-2-22	Taber, Lindsay E.	75,000	22,900	75,000	75,000	0 240		1			
60.003-1-2.1	Tallman, James L.	135,000	35,000	135,000	135,000	79 210		1			1- 58- 6.1
71.004-2-15.2	Tennant, Kurt	40,000	40,000	40,000	40,000	0 322	W	1			1- 96-11
59.060-1-14	Tennant, Kurt Lee	95,000	10,200	95,000	95,000	0 210		1			1- 65-14
72.003-2-12	Testani, Dominic A.	700	700	700	700	0 311		1			
72.001-1-6.2	Thompson, John E. Jr.	100,000	30,000	100,000	100,000	0 433		1			
72.003-3-10	Thompson, Lynn	110,000	58,700	110,000	110,000	50 110		1			1- 47- 4
72.003-3-8	Thompson, Lynn C.	20,000	20,000	20,000	20,000	0 323		1			1-100- 6
72.001-1-6.1	Thompson, Nancy L.	150,000	30,000	150,000	150,000	0 240		1			1- 95-13
72.003-3-20	Thompson, Terry T.	500	500	500	500	0 311		1			
72.003-3-9.2	Thompson, Timothy B.	110,000	11,100	110,000	110,000	0 210		1			
71.056-1-6	Thornhill, Andrew D.	40,000	16,200	40,000	40,000	0 260	W	1			1- 46- 8
72.003-2-11	Thornhill, Dale E.	34,000	8,600	34,000	34,000	0 270		1			1- 58- 4
72.003-2-9	Thornhill, David R.	8,600	8,600	8,600	8,600	0 314		1			1- 94-13
72.001-1-14.131	Thornhill, Patrick	100,000	13,100	100,000	100,000	0 210		1			
72.001-1-37	Thornhill, Patrick	1,500	1,500	1,500	1,500	0 321		1			
72.004-1-12.12	Thornhill, Randy L.	70,000	12,800	70,000	70,000	0 210		1			
72.004-1-12.112	Thornhill, Shawn M.	40,000	21,000	40,000	40,000	0 475		1			
86.002-3-9	Thornton, Bradley & Kristy	20,000	20,000	20,000	20,000	0 314	W	1			1- 31-11
60.001-1-4.2	Tiernan Murdock, Kelley	39,000	12,700	39,000	39,000	0 210		1			
555.007-23-2	Time Warner - North Region	50,197	0	46,565	46,565	0 869		5			
86.002-1-10.111	Todd, Alex J.	45,000	12,600	45,000	45,000	0 270		1			1- 53- 7
59.004-3-47.112	Town & Country Veterinary	30,000	30,000	30,000	30,000	0 330		1			
59.004-2-58.1	Town of Oswegatchie	800	800	800	800	0 323		8			
60.003-1-1.2	Town Of Oswegatchie	1,000	1,000	1,000	1,000	0 695		8			
60.003-1-7	Town of Oswegatchie	1,000	1,000	1,000	1,000	0 314		8			1- 50- 8
70.002-4-1	Town Of Oswegatchie	2,000	2,000	2,000	2,000	0 852		8			
71.002-2-2	Town Of Oswegatchie	18,000	18,000	18,000	18,000	0 852		8			
71.003-1-14	Town Of Oswegatchie	235,800	54,500	235,800	235,800	0 651		8			8-106- 6
72.003-4-3.2	Town Of Oswegatchie	20,000	10,000	20,000	20,000	0 651		8			
72.003-2-27.11	Town of Oswegatchie	500	500	500	500	0 330		8			
72.001-2-7	Troyer, John H.	190,000	40,300	190,000	190,000	0 113		1			1- 84-12
60.001-1-13.1	Truax, Paul M.	85,000	20,000	85,000	85,000	0 483		1			1- 96-15
86.002-1-10.14	Tucker, Donald E.	90,000	21,500	90,000	90,000	0 240		1			
72.003-2-7	United Helpers	308,000	24,000	308,000	308,000	0 632		8			1- 50-13

Page Totals	Parcels	37	2,376,597	634,800	2,372,965					
--------------------	----------------	----	-----------	---------	-----------	--	--	--	--	--

School District	406404 Heuvelton Central	2016	-----	2017	-----	Res Prp	O	R	T	Account Nbr
Parcel Id	Name	Total Av	Land Av	Total Av	Total Av	Pct Cls	C	S	S	C
86.001-3-13.12/1	US Gouvernment	15,000	0	15,000	15,000	0 833		8		
59.004-3-42.12	VanOrman, Brandon	75,000	11,600	75,000	75,000	0 270		1		
71.002-2-14.5	Vanorman, Ronda (Roach) L.	35,000	12,800	35,000	35,000	0 270		1		
555.008-23-4	Verizon New York Inc	136,327	0	114,666	114,666	0 866		5		5-105- 5
664.089-9999-631.900/1881	Verizon New York Inc	243,379	0	243,379	243,379	0 836		6		6-104- 2
71.056-1-4.1	Vest, Cameron	50,000	17,100	50,000	50,000	0 210	W	1		1- 44-15
71.001-4-4.2	Vest, Owen	70,000	50,000	70,000	70,000	0 240	W	1		
71.004-2-17.2	Village of Heuvelton	100,000	100,000	100,000	100,000	0 330		8		
72.003-4-3.1	Village Of Heuvelton	25,000	25,000	25,000	25,000	0 314	W	8		8-106- 1
72.003-4-6	Village Of Heuvelton	800,000	30,000	800,000	800,000	0 853		8		8-109- 4
59.004-3-2.11	Vinch, Carrie F.	50,000	12,200	50,000	50,000	0 210		1		1- 45-14.1
71.003-2-36	Vinch, Tammy A.	30,000	14,800	50,000	50,000	0 270		1		
59.004-3-2.2	Vinch, Timmy A.	102,500	15,200	102,500	102,500	0 210		1		1- 45-14.5
71.001-1-3.21	Volans, Richard C (Lu)	83,000	12,400	83,000	83,000	0 210		1		
70.004-1-41	Warden, Renee B.	75,000	11,000	75,000	75,000	0 210		1		
59.052-1-10	Warner, Peter T.	85,000	12,700	85,000	85,000	0 210		1		
70.004-1-12.22	Warren, John P.	33,000	12,400	33,000	33,000	0 270		1		1-40-11.122
71.004-2-12.1	Weaver, Walter F Jr (LU)	71,000	21,000	71,000	71,000	0 270	W	1		1- 97- 9
71.056-1-10.1	Weida, Scott A.	45,000	35,000	35,000	35,000	0 260	W	1		1- 25-11
59.052-1-4.1	Weidner, Daniel M & Noele	112,500	12,500	112,500	112,500	0 210		1		1- 87-14
71.003-2-27.11	Weiler, Karon Dunn	10,000	10,000	10,000	10,000	0 314		1		1- 99- 9
86.001-3-4	Weldon, John	75,000	28,300	75,000	75,000	0 240		1		1- 39-10. 1
86.001-3-6.1	Weldon, John	10,000	10,000	10,000	10,000	0 322		1		1-103- 8
86.001-3-5	Weldon, John P.	150,000	12,300	150,000	150,000	0 210		1		1- 39-10.2
72.004-1-7.111	Wells, Cecil	83,000	18,000	83,000	83,000	0 270		1		
59.004-3-9	Wells, Dorothy L (LU)	93,000	9,900	93,000	93,000	0 210		1		1- 51-12.2
71.061-1-12	Wells, Jarred A.	75,000	12,600	75,000	75,000	0 210		1		1- 53-13.1
85.001-1-8	Wells, Nathaniel	160,000	72,000	160,000	160,000	0 240		1		1- 98- 2
59.065-1-18	Welsh, Daniel	121,000	10,200	115,000	115,000	0 210		1		1- 58-12
71.003-2-27.31	West, Lawrence	31,000	12,500	31,000	31,000	0 270		1		
71.002-1-11.1	West, Lawrence W.	50,000	8,700	50,000	50,000	0 220		1		1- 98- 6
71.001-1-11	Weston, Patricia	110,000	11,000	110,000	110,000	0 210		1		1- 80- 3
71.061-1-4	Wheeler, William	90,000	12,000	90,000	90,000	0 411		1		1- 43- 2.2
71.003-2-20.112	Whitton, Archie M.	15,000	15,000	15,000	15,000	0 321		1		
72.003-3-7	Willard, John A.	160,000	26,700	160,000	160,000	0 240		1		1-100- 8
72.003-3-5	Willard, Ward (Estate)	150,000	40,300	150,000	150,000	0 113		1		1-100- 9
86.001-3-15	Willard, Ward (Estate)	6,700	6,700	6,700	6,700	0 323		1		1-100-10

School District	406404 Heuvelton Central		2016	-----	2017	-----	Res Prp	O	R	T		
Parcel Id	Name		Total Av	Land Av	Total Av	Total Av	Pct Cls	C	S	S	C	Account Nbr
72.004-1-13.12	Williams, Donald E.		45,000	12,200	45,000	45,000	0 210				1	
72.001-4-3	Wilson, Bruce L. Jr.		80,000	14,100	80,000	80,000	0 210				1	1- 43-15.11
71.002-1-15.3	Wilson, Gary G.		23,000	12,000	23,000	23,000	0 270				1	1- 52-14.4
60.001-1-9	Winters, Stewart, Darlene		55,000	10,800	55,000	55,000	0 210				1	1- 60- 7.2
72.003-2-13	Witherell, Grant David		70,400	20,000	70,400	70,400	0 541				1	1-101- 9
72.003-4-2.12	Wood, Brandon		40,000	10,300	40,000	40,000	0 270				1	
72.001-1-16.12	Wood, Clarence		120,000	22,700	120,000	120,000	0 210				1	
72.001-1-18	Wood, Clarence Cecil		14,000	14,000	14,000	14,000	0 323				1	1- 31-13.12
72.001-1-16.11	Wood, Linda R.		15,000	15,000	15,000	15,000	0 105				1	1- 57-13.1
72.001-2-32	Woodard, Robert C.		110,000	14,300	110,000	110,000	0 210				1	
71.003-1-17.121	Woods, Nelson (Liv Trust)		24,000	24,000	24,000	24,000	0 322				1	
72.001-1-22	Woodside, Gail Lee		40,000	11,400	40,000	40,000	0 270				1	1- 31-13.2
71.003-2-41	Worden, Michael W.		15,000	15,000	15,000	15,000	0 311				1	
71.003-2-42	Worden, Michael W.		136,000	17,600	136,000	136,000	0 210				1	
59.004-3-38	Wright, William		10,000	10,000	10,000	10,000	0 321				1	1- 50-14
59.004-2-24	Wright, William L.		140,000	78,600	140,000	140,000	0 240				1	1-102- 2
71.002-2-6.11	Yoder, Albert J.		45,000	14,000	45,000	45,000	0 210				1	1- 41- 7
86.002-3-24	Zaleski, Frances		18,000	18,000	18,000	18,000	0 322				1	1- 87- 1.2
72.003-4-4	Zanker, Shannon		45,000	12,400	45,000	45,000	0 270				1	1- 89-12
59.004-3-48	Zeh, John P. III.		250,000	35,000	250,000	250,000	0 484				1	
84.002-1-10.2	Zunft, Mark W.		40,000	11,200	40,000	40,000	0 210				1	
406404 Heuvelton Central Totals	Parcels	1,002	75,194,616	20,292,800	76,861,090	76,861,090						
Town Outside Village Totals	Parcels	1,002	75,194,616	20,292,800	76,861,090	76,861,090						
Town Grand Totals	Parcels	1,381	106,520,322	23,796,700	108,294,325	108,294,325						
Report Totals	Parcels	2,499	163,619,678	47,509,339	166,910,156	166,910,156						
Page Totals	Parcels	21	1,335,400	392,600	1,335,400	1,335,400						

School District	406404 Heuvelton Central	2016	-----	2017	-----	Res Prp	O	R	T	Account Nbr	
Parcel Id	Name	Total Av	Land Av	Total Av	Total Av	Pct Cls	C	S	S	C	
73.003-3-1	Fobare's Dairy Farm LLC	19,800	19,800	19,800	19,800	0 120		1			1-122-13
73.003-3-2.1	Mouthorp, Kelly	18,500	18,500	18,500	18,500	0 120		1			1-122- 8
73.003-3-2.2	Mouthorp, Kelly M.	72,000	9,900	72,000	72,000	0 210		1			
73.003-3-3	Fobare, Kevin	8,000	8,000	8,000	8,000	0 120		1			1-122- 7
73.003-3-4	Swartzentruber, Jonas E.	99,000	47,700	99,000	99,000	0 112		1			1-172- 6
73.003-3-6	Gingerich, Mose	10,700	10,700	10,700	10,700	0 120		1			9-999-49
73.003-3-7	Gingerich, Abraham	15,200	15,200	15,200	15,200	0 120		1			1-163-10
73.003-3-8	McAllister, Robert Lee	6,100	6,100	6,100	6,100	0 322		1			1-149-10
73.003-3-17	Ripa, Robert J.	17,000	10,400	17,000	17,000	0 910		1			1-167-14
73.003-3-18	Ripa, Robert J.	9,300	9,300	9,300	9,300	0 910		1			1-126-14
73.003-3-21	Chapin, Robert S.	12,500	12,500	12,500	12,500	0 120		1			1-172- 9
73.003-3-22	Gingerich, Mose	5,400	5,400	5,400	5,400	0 120		1			1-119- 5.1
73.003-3-23.1	Cougler, Elwyn S.	116,000	18,900	116,000	116,000	0 241		1			1-113- 2
73.003-3-24.2	Cougler, Elwyn S.	6,900	6,900	6,900	6,900	0 120		1			
73.003-3-24.11	Swartzentruber, Jonas	35,000	28,500	35,000	35,000	0 120		1			
73.003-3-25	Fobare, William L.	102,600	15,700	102,600	102,600	0 241		1			1-149- 8
73.003-3-26	Ryerson, James	5,000	5,000	5,000	5,000	0 322		1			1-145- 6.23
73.003-3-27	Gingerich, Mose	3,200	3,200	3,200	3,200	0 120		1			1-119- 5.2
73.003-3-29	Walruth Cemetery	1,500	1,500	1,500	1,500	0 695		8			
86.002-5-2.1	Norton, Kandi J.	62,500	8,100	62,500	62,500	0 210		1			1-118- 2
86.002-5-3	Chapin, Albert (LU)	29,000	29,000	29,000	29,000	0 120		1			1-107- 9
86.002-5-4	Fobare's Dairy Farm LLC	3,500	3,500	3,500	3,500	0 120		1			1-122-12
86.002-5-8	Schlabach, John	1,100	1,100	1,100	1,100	0 314		1			1-192-13.3
87.001-1-9	Fobare's Dairy Farm LLC	16,700	16,700	16,700	16,700	0 120		1			1-122-11
* 87.001-1-11.2	Fobare, Steven	230,000	38,400	230,000	230,000	0 241		1			
87.001-1-11.11	Fobare's Dairy Farm LLC	80,000	18,400	80,000	80,000	0 120		1			1-122- 9
87.001-1-11.12	Fobare, Steven	36,000	6,000	36,000	36,000	0 312		1			
87.001-1-11.21	Fobare, Steven		8,500	85,000	85,000	0 241		1			
87.001-1-11.22	Fobare Farm, LLC		29,400	155,000	155,000	0 151		1			
87.001-1-12	Cougler, Edward (LU)	114,000	48,800	114,000	114,000	0 241		1			1-113- 3
87.001-1-13	Swartzentruber, Rudy E.	97,000	40,100	97,000	97,000	0 112		1			1-172- 7
87.001-1-13./1	Swartzentruber, Rudy & Katie	20,000	0	20,000	20,000	0 483		8			
555.008-2-5	Verizon New York Inc	3,149	0	3,329	3,329	0 866		5			5-194- 4. 5
555.009-2-3	Niagara Mohawk Power Corp	15,258	0	16,850	16,850	0 861		5	R		5-194- 7. 3
622.089-9999-132.350/1884	Niagara Mohawk Power Corp	17,111	0	17,111	17,111	0 884		6	R		6-192- 9. 2

School District	406404	Heuvelton Central		2016	-----	2017	-----	Res Prp	O	R	T		
Parcel Id		Name		Total Av	Land Av	Total Av	Total Av	Pct Cls	C	S	S	C	Account Nbr
622.089-9999-631.900/1884		Verizon New York Inc		1,902	0	1,902	1,902	0 836		6			6-192- 7
406404	Heuvelton Central Totals	Parcels	35	1,060,920	462,800	1,302,692							
Town Outside Village Totals	Parcels		35	1,060,920	462,800	1,302,692							
Town Grand Totals	Parcels		35	1,060,920	462,800	1,302,692							

Page Totals	Parcels	1	1,902	0	1,902								
--------------------	----------------	---	-------	---	-------	--	--	--	--	--	--	--	--

School District	406404 Heuvelton Central	2016	-----	2017	-----	Res Prp	O	R	T	Account Nbr	
Parcel Id	Name	Total Av	Land Av	Total Av	Total Av	Pct Cls	C	S	S	C	
86.003-4-1.2	Kelly, Allen	133,400	38,400	133,400	133,400	0 112		1			
86.003-4-2	Kelly, Allen	46,700	46,700	46,700	46,700	0 105		1			1- 45- 3.3
86.003-4-3	Ashley, John J. Jr.	14,500	14,500	14,500	14,500	0 910		1			1- 17-12
86.003-4-4	Kelly, Allen H.	4,000	4,000	4,000	4,000	0 311		1			1- 45- 3.4
86.003-4-5	Kelly, Allen H.	11,500	11,500	11,500	11,500	0 311		1			1- 40- 4
86.004-3-5	Moulton, Harry S.	96,000	38,800	96,000	96,000	0 270		1			1- 60- 8.2
86.004-3-7.1	Chase, Leander J.	18,100	18,100	18,100	18,100	0 105		1			1- 60- 9
86.004-3-7.2	Whitney, Ronald J.	100,000	51,600	100,000	100,000	0 240		1			
86.004-3-8	Spiak, James A.	149,900	55,800	149,900	149,900	0 240		1			1- 60- 8.1
86.004-3-9	Kelly, Allen H.	47,700	47,700	47,700	47,700	0 105		1			1- 69-11
86.004-3-10.2	Kelly, Allen H.	139,500	139,500	139,500	139,500	0 120		1			
86.004-3-10.2/1	Verizon Wireless	218,000	5,000	218,000	218,000	0 837		6			
86.004-3-10.11	Hanna, Gary C.	58,900	15,600	58,900	58,900	0 210		1			1- 35-14
86.004-3-10.12	Kelly, Allen	50,000	47,500	50,000	50,000	0 260		1			
86.004-3-11.1	Smith, Carol J.	74,000	13,100	74,000	74,000	0 210		1			1- 13- 6.1
86.004-3-11.2	Swartzentruber, Enos E.	123,000	76,400	123,000	123,000	0 113		1			1- 13- 6.2
86.004-3-11.2/1	Miller, Dan J.	5,400	5,400	5,400	5,400	0 612		8			
86.004-3-12	Kelly, Allen H.	25,000	10,000	25,000	25,000	0 210		1			1- 12- 1
86.004-3-13.1	Kelly, Allen H.	74,600	74,600	74,600	74,600	0 120		1			1- 69-12
86.004-3-13.2	Moulton, Harry S.	7,300	3,300	7,300	7,300	0 312		1			
86.004-3-14	Yoder, Joseph D.	195,000	101,600	195,000	195,000	0 112		1			1-41-12
86.004-3-15.2	Secretary Veterans Affairs	72,000	4,900	72,000	72,000	0 210		1			
86.004-3-15.11	Yoder, Harvey J.	185,870	129,279	185,870	185,870	0 112		1			1- 66- 5.1
86.004-3-15.12	Kelly, Jason A.	24,500	10,000	24,500	24,500	0 270		1			
86.004-3-16	Hanna, Paul L.	69,000	21,100	69,000	69,000	0 210		1			1- 66- 6
86.004-3-18	Perry, Donald H.	13,700	13,700	13,700	13,700	0 323		1			9-999-44
86.004-3-19.2	Kelly, Allen H.	72,000	14,400	72,000	72,000	0 210		1			1- 40- 3.2
86.004-3-19.11	Kelly, Allan Hugh (LU)	432,500	195,900	432,500	432,500	0 112		1			1- 40- 3.1
86.004-3-19.12	Kelly, Raymond E.	122,000	8,000	122,000	122,000	0 210		1			
86.004-3-22	Tyo, Randy J.	59,000	11,600	59,000	59,000	0 270		1			1- 45- 3.2
86.004-3-24	Kelly, Allen	24,500	24,500	24,500	24,500	0 120		1			1- 45- 2.2
86.004-3-26	Kelly, Allen	42,000	42,000	42,000	42,000	0 105		1			1- 35- 8
86.004-3-27	Bartholomew, Vickie A.	85,600	14,300	85,600	85,600	0 240		1			1- 45- 2.1
86.004-3-28	Kelly, Jason A.	25,000	9,100	25,000	25,000	0 270		1			
86.004-3-29	Kelly, Jason A.	119,500	43,400	119,500	119,500	0 210		1			1- 48-10
100.001-2-1	Kelly, Allen	143,800	98,200	143,800	143,800	0 240		1			1- 57-13
100.001-2-2	Kelly, Allen	59,800	59,800	59,800	59,800	0 322		1			1- 42-14

Page Totals	Parcels	37	3,143,270	1,519,279	3,143,270					
--------------------	----------------	----	-----------	-----------	-----------	--	--	--	--	--

School District	406404	Heuvelton Central	2016	-----	2017	-----	Res Prp	O	R	T	Account Nbr	
Parcel Id		Name	Total Av	Land Av	Total Av	Total Av	Pct Cls	C	S	S	C	
100.001-2-3		Kelly, Allen	43,400	43,400	43,400	43,400	0 322		1			1- 45- 4
100.001-2-4		Kelly, Allen	6,700	6,700	6,700	6,700	0 322		1			9-999-40
100.001-2-5		Frey, Daniel & Cheryl	49,000	29,000	49,000	49,000	0 260		1			1- 37- 5
100.001-3-2		Spears, Ronald E.	39,500	28,800	39,500	39,500	0 260		1			1- 13-11
100.001-3-3		Hodge, Ralph	53,100	16,000	53,100	53,100	0 210		1			1- 57- 9
100.001-3-4		Austin, Carol E (Trust)	11,000	11,000	11,000	11,000	0 321		1			
100.002-1-1.2		Kelly, Allen H.	41,700	41,700	41,700	41,700	0 322		1			
100.002-1-2.2		Blackburn, John R.	14,800	14,800	14,800	14,800	0 322		1			
100.002-1-3.2		Newcombe, Edward E. Jr.	95,000	11,400	95,000	95,000	0 210		1			1-38-3.2
100.002-1-3.11		Geary, Brian M.	102,000	78,800	102,000	102,000	0 260		1			1- 38- 3
100.002-1-3.12		Geary, Brian M.	86,000	18,900	86,000	86,000	0 210		1			
100.002-1-4./1		Vanderbilt Minerals, LLC	4,300	0	4,300	4,300	0 720		1			
100.002-1-4.2		Miller, Eli S.	199,000	115,000	219,000	219,000	0 112		1			
100.002-1-4.11		Herber, Jacqueline M.	59,000	30,200	59,000	59,000	0 270		1			1- 20-15
100.002-1-4.12		Herber, John H.	35,500	15,100	35,500	35,500	0 270		1			
100.002-1-5.11		Swanson, Rick W.	91,000	76,000	91,000	91,000	0 240		1			1- 35-10
100.002-1-5.12		Austin, Carol E (Trust)	6,700	6,700	6,700	6,700	0 321		1			
100.002-1-6		Arquitt, Andrew	58,400	22,200	58,400	58,400	0 210		1			1- 35-12
100.002-1-7.1		Kelly, Allen	62,000	62,000	62,000	62,000	0 322		1			1- 35- 7
100.002-1-7.2		Kio, Jon W. Sr.	3,600	3,600	3,600	3,600	0 314		1			
100.002-1-8		Kio, Jon W. Sr.	82,000	5,000	82,000	82,000	0 210		1			1- 20-13
100.002-1-9.1		Hanna, Paul	26,100	15,500	26,100	26,100	0 210		1			1- 35-13
100.002-1-10		Arquitt, Thad	20,000	15,000	20,000	20,000	0 210		1			1- 35- 6
100.002-1-11.1		Woodcock, Donald	187,900	115,600	187,900	187,900	0 112		1			1- 68- 6
100.002-1-12		Trustees Grange Hall # 891	35,000	11,300	35,000	35,000	0 632		8			1- 64- 9
100.002-1-14		Donnelly, Bruce	159,000	68,900	159,000	159,000	51 240		1			1- 12- 3
100.002-1-15.1		Austin, Carol E (Trust)	62,500	62,500	62,500	62,500	0 105		1			1- 49- 9
100.002-1-15.211		Montroy, Nicholas J.	175,000	85,500	175,000	175,000	0 240		1			
100.002-1-16		Gingerich, Jacob U.	54,900	15,000	54,900	54,900	0 210		1			1- 40-12
100.002-1-17.2		Newcomb, Edward E. Jr.	1,000	1,000	1,000	1,000	0 314		1			
100.002-1-17.3		Austin, Carol E (Trust)	155,300	68,500	155,300	155,300	0 240		1			
100.002-1-18.2		Hurlbut, Worth Jr.	36,500	33,000	36,500	36,500	0 240		1			1- 40- 8.2
100.002-1-18.11		Batt, Linda E.	56,900	56,900	56,900	56,900	0 120		1			1- 40- 8.1
100.002-1-19		Luce, Kathleen P.	26,000	15,000	26,000	26,000	0 270		1			1- 44-10
100.002-1-20		Fields, Jamie M.	53,800	13,500	53,800	53,800	0 270		1			
100.002-1-21		Yelon, Arthur	47,400	28,200	47,400	47,400	0 260		1			1- 29- 2
100.002-2-1		Zoller, Ronald	118,700	18,100	118,700	118,700	0 210		1			1- 37- 7
Page Totals		Parcels	37	2,359,700	1,259,800	2,379,700						

School District	406404 Heuvelton Central	2016	-----	2017	-----	Res Prp	O	R	T	Account Nbr
Parcel Id	Name	Total Av	Land Av	Total Av	Total Av	Pct Cls	C	S	C	
100.002-2-2.22	Alstad, Janna J.	57,700	17,400	57,700	57,700	0 270		1		
100.002-2-2.211	Putney, Howard P (LU)	39,520	39,520	39,520	39,520	0 105		1		1- 20-14.2
100.002-2-2.212	Swartzentruber, John M.	65,000	37,900	65,000	65,000	0 112		1		
100.002-2-3	Mack, Kevin D.	121,000	48,800	121,000	121,000	0 240	W	1		1- 65-12
100.002-2-4	McCallion, Mary	148,000	74,200	148,000	148,000	0 113		1		1- 44- 5
100.002-2-5	Burnham, Bradley D.	52,500	37,700	52,500	52,500	0 260		1		1- 19- 5
100.002-2-6	McCallion, Mary S.	27,800	27,800	27,800	27,800	0 311		1		1- 47- 6
100.002-2-7.2	Hirsch, Michael A.	84,000	25,800	84,000	84,000	0 270		1		
100.002-2-7.3	Mack, Dawn E Stiles	7,000	7,000	7,000	7,000	0 311		1		
100.002-2-7.11	Hirsch, Rita	54,800	24,200	54,800	54,800	58 270		1		1- 42- 3
100.002-2-7.12	Platt, Timothy	159,900	16,200	159,900	159,900	0 210		1		
100.002-2-8.11	Thornhill, Michael D.	124,000	19,200	124,000	124,000	0 210		1		1- 21-13.1
100.002-2-8.12/1	Vanderbilt Minerals, LLC	5,500	0	5,500	5,500	0 720		1		
100.002-2-8.14	Gallucci, Robert A.	113,200	22,200	113,200	113,200	0 240		1		1-21-13.14
100.002-2-8.122	Bill, Timothy A.	146,000	16,300	146,000	146,000	0 210		1		
100.002-2-8.131	Stiles, Norma	100,900	22,500	100,900	100,900	0 240	W	1		
100.002-2-8.132	Fresh Start Fellowship Church	95,000	25,000	95,000	95,000	0 620		8		
100.002-2-10	Maloney, Bertha	17,700	7,700	17,700	17,700	0 270		1		1- 49-11
100.002-2-11	Chase, Robert W.	65,000	23,100	65,000	65,000	0 210		1		1- 35- 2
100.002-2-12	Sibley, John A.	63,000	15,400	63,000	63,000	0 270		1		1- 61- 1
100.002-2-13.112	Stone, Donald G.	11,400	11,400	11,400	11,400	0 311		1		
100.002-2-14	Stone, Donald G.	56,600	16,100	56,600	56,600	0 210		1		1- 60-15.2
100.002-2-15.11	Tomassini, Nicole	131,900	20,900	131,900	131,900	0 260		1		1- 28-11
100.002-2-15.12	Bryant, Cris M.	88,300	20,300	88,300	88,300	0 210	W	1		
100.002-2-15.21	Baker, Daniel A.	36,100	36,100	36,100	36,100	0 322		1		
100.002-2-15.22	Baker, Brandon W.	37,300	12,300	37,300	37,300	0 210		1		
100.002-2-16.2	Burnham, Reginald J.	5,400	5,400	5,400	5,400	0 314		1		1- 21-12.2
100.002-2-16.11	Burnham, Reginald J.	33,700	33,700	33,700	33,700	0 311	W	1		1- 21-12.11
100.002-2-16.12	Burnham, Reginald J.	180,000	57,700	180,000	180,000	0 240		1		1-21-12.12
100.002-2-17	Hanna, Mary	10,000	7,100	10,000	10,000	0 312		1		1- 35- 9
100.002-2-18	Hanna, Mary	9,000	9,000	9,000	9,000	0 311		1		1- 35-11
100.002-2-20	Dawley, Timothy	129,000	42,000	129,000	129,000	0 240		1		1- 66-10
100.002-2-21	Bill, Timothy A.	24,000	24,000	24,000	24,000	0 322		1		1-21-13.1
100.002-2-22	United Helpers Care Inc	125,000	15,300	125,000	125,000	0 614		8		
100.002-2-23	Putney, Howard P (LU)	34,205	34,205	34,205	34,205	0 105		1		
100.002-2-24.2	Stone, Matthew	31,900	25,200	31,900	31,900	0 270		1		
100.002-2-24.12	Stone, Donald G.	8,900	8,900	8,900	8,900	0 310		1		
Page Totals	Parcels	37	2,500,225	887,525	2,500,225					

School District	406404 Heuvelton Central	2016	-----	2017	-----	Res Prp	O	R	T	Account Nbr
Parcel Id	Name	Total Av	Land Av	Total Av	Total Av	Pct Cls	C	S	S	C
100.002-2-24.13	Stone, Donald G.	3,700	3,700	3,700	3,700	0 310			1	
100.002-2-24.111	Stone, Daniel A.	10,500	10,500	10,500	10,500	0 240			1	
100.002-2-24.112	Chase, James D & Robert D	53,000	52,600	53,000	53,000	0 322			1	
100.002-2-26	Hammond, Steven L.	54,000	38,100	54,000	54,000	0 270			1	
100.002-2-27	Carpenter, Nelson C. Jr.	82,000	16,000	82,000	82,000	0 210			1	
100.002-2-28	PCN Bank National City, Mortgage	72,000	15,300	72,000	72,000	0 270			1	1- 60-15.12
100.003-2-1	Papalia, Dominic	52,400	49,400	52,400	52,400	0 312			1	1- 56- 2
* 100.003-2-2	Yoder, Eli J.	190,000	130,000	190,000	190,000	0 113			1	1- 68-11
100.003-2-2.1	Yoder, Eli J.		110,000	170,000	170,000	0 113			1	1- 68-11
100.003-2-2.2	Zook, Andy C.		29,900	141,800	141,800	0 320			1	
100.003-2-3	Jaquith, Douglas A.	147,000	56,900	147,000	147,000	0 240			1	1- 49- 3
100.003-2-4	Newcombe, Earl	48,000	38,100	48,000	48,000	60 240			1	1- 49- 4
100.003-2-5	Newcombe, Mark Maclean	33,500	31,500	33,500	33,500	0 270			1	1- 49- 2
100.003-2-6.1	Sprows, Kathleen (LU)	63,800	11,400	63,800	63,800	0 210			1	1- 59- 4.1
100.003-2-6.2	Triple W Farm Inc	196,000	136,600	196,000	196,000	0 112			1	1- 59- 4.2
100.003-2-7	Wiegandt, Leonhard Jr.	214,000	57,300	214,000	214,000	0 240			1	1- 30- 2
100.003-2-8	Triple W Farm Inc	70,000	70,000	70,000	70,000	0 120			1	1- 62-14
100.003-2-9.2	Kostin, Ross Evan	178,000	84,200	178,000	178,000	0 240			1	1- 30- 1.2
100.003-2-9.3	Kostin, Ross	30,000	5,900	30,000	30,000	0 210			1	1- 30- 1.12
100.003-2-9.11	Trathen, James & Jeffrey	45,900	40,900	45,900	45,900	0 240			1	1- 30- 1.11
100.003-2-10.11	Ferguson, Dorothy A.	80,900	17,200	80,900	80,900	0 240			1	1- 29- 3
100.003-2-10.12	Wiegandt, Leonhard	44,800	44,800	44,800	44,800	0 322			1	
100.003-2-11	Montgomery, Joseph G.	99,000	17,000	99,000	99,000	0 210			1	1- 58- 6
100.003-2-12	Simmons, Richard	28,900	28,900	40,900	40,900	0 312			1	1- 35- 3
100.003-2-13	Moody, Tina M.	54,900	19,600	54,900	54,900	0 210			1	
100.003-2-14	Simmons, Brenda	144,600	19,900	144,600	144,600	0 270			1	
100.003-2-15	Davison, Scott	76,000	22,000	76,000	76,000	0 210			1	
100.004-1-1	Mandigo, Sara E.	56,600	12,800	56,600	56,600	0 210			1	1- 36- 5
100.004-1-8.1	Batt, Linda	235,000	155,500	235,000	235,000	0 240			1	
100.004-1-9	Batt, David	86,300	76,300	86,300	86,300	0 240			1	1- 59-12
100.004-1-10	Wilson, John E.	59,000	16,100	59,000	59,000	0 210			1	1- 63-15.2
100.004-1-11.1	Thurman, James	184,000	138,700	184,000	184,000	0 240			1	1- 63-15.11
100.004-1-11.1/1	Vanderbilt Minerals, LLC	4,100	0	4,100	4,100	0 720			1	
100.004-1-11.2	Thurman, Daniel C.	123,200	53,600	123,200	123,200	0 240			1	1- 63-15.12
100.004-1-12	Newcombe, Earl	15,000	15,000	15,000	15,000	0 105			1	1- 49- 5
100.004-2-10.1	Gardinier, Bonita J.	104,450	47,850	104,450	104,450	0 240			1	1- 66-12
100.004-2-10.21	Morse, Clyde L.	25,500	25,500	25,500	25,500	0 105			1	

Page Totals	Parcels	36	2,776,050	1,569,050	3,099,850					
--------------------	----------------	----	-----------	-----------	-----------	--	--	--	--	--

School District	406404 Heuvelton Central	2016	-----	2017	-----	Res Prp	O	R	T	Account Nbr	
Parcel Id	Name	Total Av	Land Av	Total Av	Total Av	Pct Cls	C	S	S	C	
100.004-2-11.111	Patricia Glynn Irrevocable, Trust	137,000	64,500	137,000	137,000	0 260		1			1- 32- 4.1
100.004-2-11.212	Eggleston Irrevocable Income, Only Trust	28,000	28,000	28,000	28,000	0 322		1			
100.004-2-13./1	Wells, Donald & Etal	8,425	8,425	8,425	8,425	0 612		8			1- 66-13/1
100.004-2-13.11	Katzman, Grover B.	150,000	62,900	150,000	150,000	0 240		1			1- 66-13
100.004-2-14	Stiles, Kevin D.	172,000	107,100	172,000	172,000	0 240		1			1- 60-14
100.004-2-15.1	Stiles, Ronald	132,000	36,000	132,000	132,000	0 240		1			1- 60-11.1
100.004-2-16	Hazelton, Gary I (LC)	53,700	15,200	53,700	53,700	0 270		1			
100.004-2-17	Fenton, Andrew A.	31,000	31,000	31,000	31,000	0 323		1			1- 32- 4.2
100.004-2-19.1	Fenton, Andrew	128,900	49,400	128,900	128,900	0 240		1			
100.004-3-1.1	Putney, Howard H (LU)	199,480	97,205	199,480	199,480	0 117		1			1- 41- 5
100.004-3-4	Hanna, James P.	146,300	66,300	146,300	146,300	0 240		1			1- 12- 2
101.001-1-1	Corning Glass Co	57,900	57,900	57,900	57,900	0 321	W	1			1- 23- 4
101.001-1-2.11	Chase, Robert W.	44,600	11,300	44,600	44,600	0 210		1			1- 32- 1.1
101.001-1-2.21	Chase, Robert W.	160,000	54,000	160,000	160,000	0 240		1			
101.001-1-3	Corning Glass Co	6,800	6,800	6,800	6,800	0 321		1			1- 23- 3
101.001-1-6	Corning Glass Co	100,300	100,300	100,300	100,300	0 710		1			1- 23- 5
101.001-1-16	Mitchell, James R. Sr.	22,000	10,000	22,000	22,000	0 270		1			1- 15- 5
101.001-1-17	Dawley, Timothy M.	22,000	15,300	22,000	22,000	0 270		1			1- 51- 7.2
101.001-1-18	Bergeron, Shawn M.	24,700	24,700	24,700	24,700	0 322		1			1- 51- 7.1
101.001-1-19.2	Morrow, Patti Jo D.	75,300	19,000	75,300	75,300	0 240		1			
101.001-1-19.12	Ladouceur, Jamie M.	34,600	34,600	34,600	34,600	0 322		1			
101.001-1-23	PCN Bank National City, Mortgage	6,000	6,000	6,000	6,000	0 311		1			
101.001-1-24	Stone, Donald G.	20,000	20,000	20,000	20,000	0 311		1			
101.003-1-33.1	Stone, Daniel A.	14,960	14,960	14,960	14,960	0 311		1			
101.003-1-33.2	Stone, Colleen P.	30,800	30,800	30,800	30,800	0 322		1			
115.001-1-1.1	Simmons, Brenda	10,500	10,500	10,500	10,500	0 322		1			1- 30- 3
115.001-1-16.1	Murdock, Beatrice M (LU)	173,000	141,700	173,000	173,000	27 240		1			1- 48-11
115.001-1-17	Wiegandt, Leonhard	28,000	28,000	28,000	28,000	0 910		1			1- 62-13
115.001-1-18	Wiegandt, Leonhard	13,750	13,750	13,750	13,750	0 322		1			1- 48- 9
555.008-16-2	Verizon New York Inc	14,918	0	13,242	13,242	0 866		5			5-74-4.2
555.009-16-2	Niagara Mohawk Power Corp	176,785	0	183,212	183,212	0 861		5	R		5-74-6.2
630.089-9999-132.350/1884	Niagara Mohawk Power Corp	162,796	0	162,796	162,796	0 884		6	R		6-73-9.7
630.089-9999-631.900/1884	Verizon New York Inc	9,090	0	9,090	9,090	0 884		6			4-73-4.2
406404 Heuvelton Central Totals	Parcels	180	13,174,849	6,401,294	13,523,400						
Town Outside Village Totals	Parcels	180	13,174,849	6,401,294	13,523,400						
Town Grand Totals	Parcels	180	13,174,849	6,401,294	13,523,400						
Page Totals	Parcels	33	2,395,604	1,165,640	2,400,355						

School District	406404	Heuvelton Central	2016	-----	2017	-----	Res Prp	O	R	T	Account Nbr
Parcel Id		Name	Total Av	Land Av	Total Av	Total Av	Pct Cls	C	S	C	
71.003-3-1		Sheppard, Kathleen	100,000	80,000	100,000	100,000	0 240	W	1		1- 8-13
71.003-3-2.2		KDC Acres, LLC	20,000	20,000	20,000	20,000	0 105		1		1-1-5.2
71.003-3-2.12		Pifer, William G.	20,900	6,000	20,900	20,900	0 260	W	1		
71.003-3-2.111		Besio, Franklin M.	4,900	4,900	4,900	4,900	0 314	W	1		1- 1- 5
71.003-3-2.112		Besio, Franklin M.	70,000	10,500	70,000	70,000	0 210		1		
71.003-3-2.113		Besio, Franklin M.	4,900	4,900	4,900	4,900	0 314	W	1		
71.003-3-2.114		Besio, Franklin M.	10,000	9,600	10,000	10,000	0 312		1		
71.003-3-2.115		Besio, Franklin M.	20,000	20,000	20,000	20,000	0 322	W	1		
71.003-3-3		Smithers, Debra I.	70,000	8,300	70,000	70,000	0 210		1		1- 20- 2.2
71.003-3-4		KDC Acres, LLC	3,000	3,000	3,000	3,000	0 105		1		
71.004-1-1		Hoff, David	190,000	106,400	190,000	190,000	0 112		1		1- 20- 1
71.004-1-2.11		Smithers, Debra I.	75,000	72,000	75,000	75,000	0 120		1		1- 20- 2.1
71.004-1-3.2		Kondella, Gregory J.	8,000	6,000	8,000	8,000	0 312		1		1-20-15.2
71.004-1-3.12		Bowman, Jeffrey	10,000	6,000	6,000	6,000	0 314	W	1		
71.004-1-3.112		Bowman, Jeffrey	3,000	3,000	3,000	3,000	0 314	W	1		
71.004-1-4.2		Bassett, Edward E.	11,000	11,000	11,000	11,000	0 314	W	1		
71.004-1-4.12		Fenton, Kimberly A.	20,000	6,100	20,000	20,000	0 260	W	1		
71.004-1-4.113		Bromley, Robert J.	10,600	10,600	10,600	10,600	0 910		1		
71.004-1-4.131		Smith, Gerald D.	10,000	10,000	10,000	10,000	0 314	W	1		
71.004-1-5.1		Stewart, Newell	13,000	13,000	13,000	13,000	0 322		1		1- 21- 1.1
71.004-1-5.21		Overend, Thomas E.	15,000	15,000	15,000	15,000	0 314		1		
71.004-1-6		Stewart, Allen Roy	26,000	17,300	26,000	26,000	0 260	W	1		1- 20-14
* 71.004-1-7.1		Ward, James N.	12,000	12,000	12,000	12,000	0 910		1		1- 21- 1.1
71.004-1-7.2		Conant, Roger G & Karen Y	10,000	10,000	10,000	10,000	0 314	W	1		
71.004-1-7.12		Ward, James N.		16,500	16,500	16,500	0 910		1		1- 21- 1.1
71.004-1-8		Ward, Jeffrey D.	10,000	10,000	10,000	10,000	0 314	W	1		
* 71.004-1-9		Ward, James N.	10,300	10,300	10,300	10,300	0 910		1		1- 20-15
71.004-1-10		Bergeron, Shawn M.	15,000	15,000	15,000	15,000	0 314		1		
84.004-1-1		Hollis, William J & Etal	15,000	7,000	15,000	15,000	0 260		1		1- 12- 8
85.001-2-2		Ashley, Wayne L.	7,000	7,000	7,000	7,000	0 910		1		1- 1-10
85.001-2-3		Ashley, Wayne L.	10,000	8,600	10,000	10,000	0 910		1		
85.002-1-1.1		Davison, John H.	11,300	11,300	11,300	11,300	0 910		1		1- 11-13
85.002-1-3.111		Underwood, Kimberly June	15,000	15,000	15,000	15,000	0 910		1		1- 14- 3.1
85.002-1-4		Smith, Edward D.	11,700	11,700	11,700	11,700	0 910		1		1- 4-12
85.002-1-5		Ritchie, William J.	7,000	6,500	7,000	7,000	0 910		1		1- 18- 2
85.002-1-6.2		Gray, Vincent	27,200	27,200	27,200	27,200	0 910		1		
85.002-1-6.11		Earl, Scott A.	26,000	16,900	26,000	26,000	0 210		1		1- 14- 2
Page Totals		Parcels	35	880,500	606,300	893,000					

School District	406404 Heuvelton Central	2016	-----	2017	-----	Res Prp	O	R	T	Account Nbr
Parcel Id	Name	Total Av	Land Av	Total Av	Total Av	Pct Cls	C	S	C	
85.002-1-6.12	Barnes, Thomas C.	12,200	12,200	12,200	12,200	0 910			1	
85.002-1-7	Lemieux, Mark J.	94,000	41,000	94,000	94,000	0 240			1	1- 18- 6
85.002-1-8	Montgomery, Lawrence R.	4,200	4,200	4,200	4,200	0 910			1	1- 11-12
85.002-1-9	Besio, Franklin M.	10,600	10,600	10,600	10,600	0 323			1	1- 1- 6
85.002-1-10	Smalling, Hillary	3,100	3,100	3,100	3,100	0 910			1	1- 11- 7
85.002-2-1.1	Mussen, Carmen	10,000	10,000	10,000	10,000	0 314			1	1- 14-14
85.002-2-1.2	Kelly, Allen	150,000	100,000	150,000	150,000	0 112			1	
85.002-2-2.3	Smithers, Jeffrey L.	153,000	13,100	153,000	153,000	0 210	W		1	1- 20- 3.12
85.002-2-2.112	Smithers, Helen F (LU)	50,000	8,200	50,000	50,000	0 210			1	
85.002-2-3.1	Friot, Hilda C (LU)	72,000	12,100	72,000	72,000	0 210	W		1	1- 2- 7
85.002-2-4.1	KDC Acres, LLC	54,500	25,500	54,500	54,500	0 270			1	1- 4-13
85.002-2-4.2	Burr Family Trust	18,000	8,700	18,000	18,000	0 260			1	
85.002-2-5	Mark, Richard P.	43,000	22,800	43,000	43,000	0 240			1	1- 12-10
85.002-2-6	Kelly, Suzanne M.	80,000	8,100	80,000	80,000	0 210			1	1- 11- 2
85.002-2-7	Montroy, Robert E.	25,000	8,600	25,000	25,000	0 210			1	1- 14- 1
85.002-2-8	Richardson, Lloyd	9,000	9,000	9,000	9,000	0 910			1	1- 17-15
85.002-2-9	Richardson, Lloyd	23,000	23,000	23,000	23,000	0 910			1	1- 18- 1
85.002-2-10	Chambers, Kenneth B.	20,000	4,700	20,000	20,000	0 270			1	1- 5- 6
85.002-2-11.1	Chambers Farms, LLC	892,800	27,200	939,500	939,500	0 120			1	1- 5- 3
85.002-2-11.2	Chambers, Daniel B (Lu)	45,000	7,400	45,000	45,000	0 210			1	
85.002-2-12	KDC Acres, LLC	126,000	25,800	126,000	126,000	0 240			1	1- 4-14
85.002-2-13	Herron, Justin M.	83,000	4,100	83,000	83,000	0 210			1	1- 15- 3
85.002-2-14	Miller, John M.	152,000	38,200	152,000	152,000	0 112			1	1- 20- 7
85.002-2-17	Yoder, Eli E.	126,000	28,400	126,000	126,000	0 112			1	1- 4-15
85.002-2-18	Wyatt, Bethany Mary	24,000	6,900	24,000	24,000	0 270			1	1- 15-13
85.002-2-19	Chevrier, Karen Marie	17,000	5,300	17,000	17,000	0 270			1	1- 23- 4
85.002-2-21	Yoder, Henry E.	122,200	35,200	122,200	122,200	0 112			1	1- 25-13
85.002-2-22	Hilborne, Kenneth H. Jr.	12,000	12,000	12,000	12,000	0 910			1	1- 20- 8
85.002-2-24.12	Hilborne , Kenneth H. Jr.	9,000	9,000	9,000	9,000	0 323			1	
85.002-2-24.111	Hilborne, Kenneth H.	18,000	18,000	18,000	18,000	0 322	W		1	1- 20- 3.11
85.002-2-24.112	Kelly, Allen H.	31,000	31,000	31,000	31,000	0 105			1	
85.002-2-25	Weaver, Michael F.	142,000	10,200	142,000	142,000	0 210			1	
85.002-2-26	Chambers, Harold	46,000	10,500	46,000	46,000	0 210			1	1- 4-11
85.002-2-27	Harper, Marilyn J.	65,000	10,500	65,000	65,000	0 210			1	
85.002-3-1.1	Earl, Daniel J.	49,000	49,000	49,000	49,000	0 910			1	
85.003-2-1	Pifer, William G & Gary L	116,500	116,500	116,500	116,500	0 323			1	1- 16- 3
85.003-2-2.1	Willard, Eleanor Mary (LU)	14,600	14,600	14,600	14,600	0 910			1	1- 23-15.1

School District	406404 Heuvelton Central	2016	-----	2017	-----	Res Prp	O	R	T	Account Nbr	
Parcel Id	Name	Total Av	Land Av	Total Av	Total Av	Pct Cls	C	S	S	C	
85.003-2-2.2	Willard, Eleanor M (LU)	5,600	5,600	5,600	5,600	0 910		1			1- 23-15.2
85.003-2-2.3	Willard, Robert G.	8,100	8,100	8,100	8,100	0 910		1			1- 23-15.3
85.003-2-3	Yoder, Sam E M.	100,000	50,000	134,800	134,800	0 113		1			1- 15- 1
85.003-2-4	Yoder (LU), Eli R	123,500	59,500	123,500	123,500	0 112		1			1- 15- 2
85.003-2-5	Barr, Gregory F & Timothy	21,400	21,400	21,400	21,400	0 910		1			1- 1- 4. 2
85.003-2-6	Thornton, Jefferson E. Jr.	21,500	21,500	21,500	21,500	0 910		1			1- 25- 7
85.003-2-7	Barr, Gregory F & Timothy	35,000	27,000	35,000	35,000	0 260		1			1- 1- 4. 1
85.003-2-8	Barr, Steven M & et al	12,700	12,700	12,700	12,700	0 910		1			
85.003-2-9	Barr, Gregory F.	3,800	3,800	3,800	3,800	0 910		1			1- 23-12
85.003-2-10	Treible, Ronald	5,100	5,100	5,100	5,100	0 910		1			1- 16- 5
85.003-2-11	Barr, Steven M & et al	8,700	8,700	8,700	8,700	0 910		1			1- 9- 7
85.003-2-12	Smalling, Hillary	3,100	3,100	3,100	3,100	0 910		1			1- 11- 6
85.003-2-14	Marianacci R.E. Trust	45,000	45,000	45,000	45,000	0 910		1			1- 5- 9
85.003-2-15	Miller, John E (LU)	26,000	26,000	26,000	26,000	0 910		1			1- 12-11
85.004-1-1	Miller, Sam D.	13,000	13,000	13,000	13,000	0 105		1			1- 23-14
85.004-1-2	Hershberger, Peter A.	157,000	57,000	157,000	157,000	0 113		1			1- 9- 4
85.004-1-3	Thompson, Gregory (LC)	45,000	11,000	45,000	45,000	0 120		1			1- 8- 3
85.004-1-5.2	Malette, Paul H.	40,000	8,300	40,000	40,000	0 210		1			
85.004-1-5.11	Brabant, Robert C Sr (LU)	69,000	30,000	69,000	69,000	0 240		1			1- 3-10
85.004-1-5.12	Roach, Christopher C.	48,000	8,100	48,000	48,000	0 210		1			
85.004-1-6.1	Swartzentruber, Mose	125,000	70,000	125,000	125,000	0 113		1			1- 19- 2
85.004-1-7.21	Steele, Justin K.	48,000	13,200	48,000	48,000	0 240		1			
85.004-1-7.22	Yoder, Henry E.	10,000	10,000	10,000	10,000	0 105		1			
85.004-1-8.1	Swartzentruber, Jacob J.	62,000	36,800	62,000	62,000	0 112		1			1- 20-11
85.004-1-8.2	Swartzentruber, Jacob J.	22,000	12,000	22,000	22,000	0 312		1			
85.004-1-9	KDC Acres, LLC	30,000	30,000	30,000	30,000	0 105		1			1- 5- 4
85.004-1-10.1	Willard, Eleanor Mary (LU)	42,000	8,900	42,000	42,000	0 210		1			1- 23-13
85.004-1-10.2	KDC Acres, LLC	19,000	19,000	19,000	19,000	0 105		1			
85.004-1-11	Miller, Eli S.E.	90,000	40,000	90,000	90,000	0 112		1			1- 7-10
85.004-1-12	Murray, Brenda L.	55,000	9,300	55,000	55,000	0 210		1			1- 8-11
85.004-1-13.11	Rood, Willard J.	110,000	50,000	110,000	110,000	0 112		1			1- 21- 5.1
85.004-1-14	Fishbeck, Vicki I.	54,000	10,000	54,000	54,000	0 210		1			1- 7-12
85.004-1-16	Witherell, Addie	3,000	3,000	3,000	3,000	0 311		1			1- 24- 6
85.004-1-17.1	Masters, William A (Lu)	45,000	13,800	45,000	45,000	26 240		1			1- 25-10
85.004-1-17.22	KDC Acres, LLC	56,000	56,000	56,000	56,000	0 105		1			
85.004-1-18	Miller, Elizabeth E.	127,300	52,300	127,300	127,300	0 113		1			1- 15-14
85.004-1-19	Willard, Robert G.	78,000	48,600	78,000	78,000	0 113		1			1- 23-10

School District	406404 Heuvelton Central	2016	-----	2017	-----	Res Prp	O	R	T	Account Nbr
Parcel Id	Name	Total Av	Land Av	Total Av	Total Av	Pct Cls	C	S	C	
85.004-1-20.1	Willard, Robert G.	70,000	41,000	70,000	70,000	0 113		1		1- 23-11
85.004-1-20.2	Willard, Valerie A.	73,000	9,000	73,000	73,000	0 270		1		
85.004-2-1.1	Schlabach, John A.	150,000	65,100	150,000	150,000	0 112		1		1- 2- 4
85.004-2-2	Town of Depeyster	200,000	9,100	200,000	200,000	0 651		8		8- 30-14
85.004-2-3	Murdock, Robert	135,000	81,000	135,000	135,000	0 113		1		1- 2- 3
85.004-2-4.1	Schlabach, Dannie J.	158,600	51,600	158,600	158,600	0 113		1		
85.004-2-5.1	KDC Acres, LLC	16,600	16,600	16,600	16,600	0 105		1		1- 20- 9
85.004-2-6.2	KDC Acres LLC	69,000	69,000	69,000	69,000	0 105		1		
85.004-2-7	Miller, John M.	35,500	35,500	35,500	35,500	0 120		1		1- 20-10
85.004-2-8	Lung, Dieter Trust # 1	52,000	23,100	52,000	52,000	0 260		1		1- 12- 4
85.004-2-9	Keim, Andy L.	130,000	56,000	130,000	130,000	0 113		1		1- 1- 2.1
85.004-2-10	Swartzentruber, Henry M.	65,000	35,000	65,000	65,000	0 112		1		1- 6- 9
86.001-1-1.1	Chambers, Kenneth B.	40,000	33,200	40,000	40,000	0 312		1		1- 5- 2
86.001-1-1.2	Chambers, Robert K.	110,000	10,100	110,000	110,000	0 210		1		
86.001-1-2.1	Charlton, Samuel J.	120,000	17,300	120,000	120,000	0 240	W	1		1- 2- 1
86.001-1-2.2	Thacker, Joseph P.	35,900	14,400	35,900	35,900	0 260	W	1		
86.001-1-2.3	Defrance, Jeffrey J.	53,000	8,900	53,000	53,000	0 210		1		
86.001-1-3.1	Pribble, Joshua	41,000	9,100	41,000	41,000	0 270		1		1- 20- 5
86.001-1-4.12	Sheppard, Scott J.	69,000	9,400	69,000	69,000	0 270		1		
86.001-1-4.111	Sheppard, Edwin L.	200,000	64,500	200,000	200,000	0 112		1		1- 19- 3
86.001-1-4.112	Sheppard, Ronald E.	166,000	16,000	178,000	178,000	0 210		1		
86.001-1-5	Sheppard, Edwin L.	9,500	9,500	9,500	9,500	0 105		1		1- 19- 4
86.001-1-6	Bradley, Scott	9,800	9,800	9,800	9,800	0 323		1		1- 12- 5
86.001-1-7.2	Phillips, Elmer	7,200	7,000	7,200	7,200	0 312		1		
86.001-1-7.3	House, Mark E.	38,700	8,700	38,700	38,700	0 270		1		
86.001-1-7.11	Simmons, Raymond P.	45,000	40,000	45,000	45,000	0 312		1		1- 23- 3
86.001-1-7.12	Kelly, Allen	26,000	26,000	26,000	26,000	0 321		1		
86.001-1-8.2	Donnelly, Eric Thomas	118,000	8,000	118,000	118,000	0 210		1		
86.001-1-8.11	Simmons, Raymond P.	13,000	5,000	13,000	13,000	0 312		1		1- 23- 2
86.001-1-8.12	Donnelly, Eric Thomas	2,500	2,500	2,500	2,500	0 314		1		
86.001-1-9	Willard, Ward (Estate)	5,000	5,000	5,000	5,000	0 311		1		1- 24- 1
86.001-1-11.11	Bullock, Mildred C.	30,000	9,100	30,000	30,000	0 210		1		1- 25-12.11
86.001-1-11.31	Bullock, Mildred	35,000	4,300	35,000	35,000	0 210		1		1- 25-12.3
86.001-1-14	Todd, Richard E.	17,000	17,000	17,000	17,000	0 910		1		1- 22- 1
86.001-1-15	Lung, Dieter Trust # 1	150,000	116,000	150,000	150,000	0 112		1		1- 8- 6
86.001-1-16.1	Simmons, Sharlene P.	20,000	8,200	20,000	20,000	0 270		1		1- 7- 9.1
86.001-1-16.2	KDC Acres, LLC	10,000	10,000	10,000	10,000	0 105		1		1- 7- 9.2

School District	406404 Heuvelton Central	2016	-----	2017	-----	Res Prp	O	R	T	Account Nbr
Parcel Id	Name	Total Av	Land Av	Total Av	Total Av	Pct Cls	C	S	S	C
86.001-1-17.21	Weinkauf, Debra M.	60,000	10,000	60,000	60,000	65 270		1		
86.001-1-17.22	Smith, Robert J.	90,900	65,900	90,900	90,900	0 120		1		
86.003-1-2	Janack, William	30,000	6,700	30,000	30,000	0 210		1		1- 10- 7
86.003-1-3	Town of Depeyster	15,000	15,000	15,000	15,000	0 852		8		8- 30-15
86.003-1-6	Russell, Edwin	110,000	100,000	110,000	110,000	0 240		1		1- 18- 7
86.003-1-7	Bickel, Carl	91,500	25,000	91,500	91,500	69 240		1		1- 10-15
86.003-1-8	Harper, Jade	20,000	8,300	20,000	20,000	0 270		1		1- 8- 2
86.003-1-9.1	Kelley, Mark L.	130,000	9,300	130,000	130,000	0 270		1		1- 11- 1.1
86.003-1-9.2	Willard, James I. Jr.	60,000	8,300	60,000	60,000	0 270		1		1- 11- 1.2
86.003-1-9.3	Coelho, Brad S.	38,000	9,400	38,000	38,000	0 270		1		1- 11- 1.3
86.003-1-10	Paro, Steven J.	38,000	5,500	38,000	38,000	0 210		1		1- 11- 1. 2
86.003-1-11.11	Hazelton, Bruce A.	9,200	9,200	9,200	9,200	0 321		1		1- 8-14.1
86.003-1-11.21	Hazelton, Bruce	38,000	8,500	38,000	38,000	0 270		1		
86.003-1-11.21/1	Hazelton, Bruce	50,000	0	50,000	50,000	0 210		1		
86.003-1-12.1	Yoder, Jacob D.	18,000	18,000	18,000	18,000	0 105		1		1- 11- 8. 1
86.003-1-12.2	Yoder, Jacob D.	5,500	5,500	5,500	5,500	0 323		1		
86.003-1-12.33	Geatti, Antonio	23,000	23,000	23,000	23,000	0 322		1		
86.003-1-13.1	Bronstein, Seymour B.	8,600	8,600	8,600	8,600	0 314		1		1- 11- 8.2
86.003-1-13.2	Yoder, Jacob D.	4,000	4,000	4,000	4,000	0 323		1		
86.003-1-14	Hazelton, Brian	31,000	6,700	31,000	31,000	0 210		1		1- 3- 6
86.003-1-15	Yoder, Jacob D.	155,000	72,000	155,000	155,000	0 113		1		1- 4- 3
86.003-1-16	Tacchino, John Victor	25,000	25,000	25,000	25,000	0 105		1		1- 7- 8
86.003-1-17	Miller, Jacob	57,000	17,000	57,000	57,000	0 240		1		1- 1- 3
86.003-2-1.1	Witherell, Grant David	60,000	30,000	60,000	60,000	0 270		1		1- 24- 7. 2
86.003-2-2.2	Witherell, Darwin	12,000	12,000	12,000	12,000	0 321		1		
86.003-2-3.2	Hazelton, Rick	33,000	6,400	33,000	33,000	0 270		1		1- 8-14.2
86.003-2-3.3	Venette, David	85,000	8,300	85,000	85,000	0 270		1		1- 8-14.3
86.003-2-4.1	Woodward, Janis E.	61,000	9,400	61,000	61,000	0 210		1		1- 24-15.1
86.003-2-4.2	Woodward, Thomas R.	63,000	8,300	63,000	63,000	0 210		1		1- 24-15.2
86.003-2-5.1	Ashley, John J. Jr.	108,000	78,000	108,000	108,000	0 270		1		1- 3-15
86.003-2-5.2	Wiegandt, Melinda A.	82,000	8,600	82,000	82,000	0 270		1		
86.003-2-6	Newell, Kerry James	20,000	20,000	20,000	20,000	0 323		1		1- 19-13
86.003-2-7	Vine, William Etal	24,000	24,000	24,000	24,000	0 323		1		1- 15-11
86.003-2-8	Ashley, John J. Jr.	2,200	2,200	2,200	2,200	0 323		1		PT 1-3-15
86.003-2-9.1	Odrechowski, Stephen A (LU)	82,000	27,300	82,000	82,000	0 210		1		1- 4- 2
86.003-2-9.2	Measheaw, Bryan M.	40,000	8,300	40,000	40,000	0 210		1		
86.003-2-10.11	Vankirk, Richard	184,000	66,800	184,000	184,000	37 117		1		1- 18- 3

School District	406404 Heuvelton Central	2016	-----	2017	-----	Res Prp	O	R	T	Account Nbr	
Parcel Id	Name	Total Av	Land Av	Total Av	Total Av	Pct Cls	C	S	S	C	
86.003-2-13	Votra, Gloria J.	36,500	6,500	36,500	36,500	0 270		1			1- 25-16.1
86.003-2-14	Gagne, Todd	45,000	8,300	45,000	45,000	0 270		1			1-25-3.12
86.003-2-15	Gagne, Todd P.	6,000	6,000	6,000	6,000	0 314		1			1- 23- 1
86.003-2-16	Trombley, Ashley	16,000	6,300	16,000	16,000	0 270		1			1- 25- 3.11
86.003-2-17	Fobare, Kevin J.	76,000	8,200	76,000	76,000	0 270		1			
86.003-2-18.1	Hazelton, Leo R.	85,000	20,600	85,000	85,000	0 240		1			
86.003-2-19.1	Hazelton, Matthew M.	100,000	9,100	100,000	100,000	0 270		1			
86.003-2-22.1	Hazelton, Leo R.	30,000	30,000	30,000	30,000	0 321		1			
86.003-5-1	Brady, Jennifer M.	100,000	8,200	100,000	100,000	0 210		1			
86.003-5-2	White, Ralph D.	150,000	13,900	150,000	150,000	0 240		1			
86.003-5-3.1	Brady, James T.	11,000	11,000	11,000	11,000	0 311		1			1-25-3.11
86.003-5-3.2	Brady, Jennifer M.	1,000	1,000	1,000	1,000	0 311		1			
86.003-5-4	Newell, Kerry James	63,000	23,400	63,000	63,000	0 240		1			1- 19-12
98.002-3-6	Kennedy, Bette	7,000	7,000	7,000	7,000	0 910			1		1- 12- 2
98.002-3-7	Morgan, George	17,000	8,000	17,000	17,000	0 312	W		1		1- 6- 1
98.002-3-8	Evans, James L.	7,000	7,000	7,000	7,000	0 910			1		1- 7- 4
98.002-3-9.1	New York State Reforestation	23,300	23,300	23,300	23,300	0 931			3		0110001
98.002-3-9.2	New York State Reforestation	24,500	24,500	24,500	24,500	0 931			3		0120001
98.002-3-10	Yoder, Melinda (LU)	10,700	10,700	10,700	10,700	0 321			1		1- 17-10
98.002-3-11	Evans, James L.	14,000	14,000	14,000	14,000	0 910			1		1- 7- 5
98.002-3-12	Lapier, Eric	3,000	3,000	3,000	3,000	0 910			1		1- 12- 3
98.002-3-13	Scott, Wayne D.	171,000	76,500	171,000	171,000	0 113			1		1- 11-14
98.002-3-14	Hooper, Richard W (LU)	33,600	9,600	33,600	33,600	0 210			1		1- 21-12. 2
98.002-3-15.1	Zicor LLC	120,000	78,000	120,000	120,000	0 113			1		1- 21-12.1
98.002-3-15.2	Zicor LLC	7,500	7,500	7,500	7,500	0 323			1		
98.002-3-18	Yoder, Malinda	6,000	6,000	6,000	6,000	0 314			1		
98.002-3-19	Yoder, Malinda	13,200	13,200	13,200	13,200	0 322			1		
98.004-2-1	New York State	41,900	41,900	41,900	41,900	0 971			8		8- 29-14
98.004-2-2	New York State	35,400	35,400	35,400	35,400	0 971			8		8- 30- 3
98.004-2-3	New York State	21,100	21,100	21,100	21,100	0 971			8		8- 30- 1
98.004-2-4	New York State	22,000	22,000	22,000	22,000	0 971			8		8- 29-12
98.004-2-5	New York State	4,100	4,100	4,100	4,100	0 971			8		8- 29- 4
99.001-1-1	Miller, John E (LU)	3,000	3,000	3,000	3,000	0 910			1		1- 12-13
99.001-1-2.1	Sharpes, Joseph E.	133,000	52,800	133,000	133,000	0 270			1		1- 9-11
99.001-1-2.2	Simmons, Richard E.	40,600	9,500	40,600	40,600	0 210			1		
99.001-1-3	Hostetler, Noah J.	105,000	55,000	105,000	105,000	0 240			1		1- 9- 2
99.001-1-4	Miller, Levi	140,000	49,700	140,000	140,000	0 112			1		1- 18- 9
Page Totals	Parcels		37	1,723,400	735,300	1,723,400					

School District	406404 Heuvelton Central	2016	-----	2017	-----	Res Prp	O	R	T	Account Nbr
Parcel Id	Name	Total Av	Land Av	Total Av	Total Av	Pct Cls	C	S	S	C
99.001-1-5.2	Miller, Levi	30,000	8,100	30,000	30,000	0 210			1	
* 99.001-1-5.11	Yoder, Dan S.	170,000	45,700	170,000	170,000	0 113			1	1- 17- 9
99.001-1-5.12	Miller, Harvey L.	75,000	51,500	75,000	75,000	0 240			1	
99.001-1-5.111	Yoder, Melinda (LU)		45,700	167,000	167,000	0 113			1	1- 17- 9
99.001-1-5.112	Davis, Michael J.		7,000	7,000	7,000	0 314			1	
99.001-1-6	Yoder, Melinda (LU)	9,000	9,000	9,000	9,000	0 105			1	1- 17-11
99.001-2-1.2	Yoder, Ezra E.	168,000	54,900	168,000	168,000	0 112			1	1- 16- 1.2
99.001-2-1.11	Hynes, Bernard G.	52,800	12,400	52,800	52,800	0 270			1	1- 16- 1.1
99.001-2-1.12	Hynes, Bernard G.	165,000	5,000	165,000	165,000	0 837			6	
99.001-2-2.1	Miller, John E (LU)	154,000	67,000	154,000	154,000	0 112			1	1- 12-15
99.001-2-3.2	Todd, Roger M.	60,000	10,400	60,000	60,000	0 270			1	1- 24-10.2
* 99.001-2-3.3	Phillips, Doris E & Bradley O	6,500	6,500	6,500	6,500	0 105			1	1-24-10.3
99.001-2-3.11	Phillips, Doris E & Bradley O	55,000	55,000	55,000	55,000	0 105			1	1- 24-10.1
99.001-2-3.31	Phillips, Doris E & Bradley O		6,200	6,200	6,200	0 105			1	1-24-10.3
* 99.001-2-3.32	Tyo, Trevor L.		1	1	1	0 314			1	
99.001-2-3.321	Tyo, Trevor L.		3,000	3,000	3,000	0 314			1	
99.001-2-4.2	Yoder, Samuel E.	42,000	9,600	42,000	42,000	0 210			1	
99.001-2-4.11	Yoder, Levi E.	153,000	43,000	153,000	153,000	0 113			1	1- 16- 2
99.001-2-4.12	Yoder, Samuel E.	120,000	28,000	120,000	120,000	0 240			1	
99.001-2-5.11	Yoder, Levi	8,000	8,000	8,000	8,000	0 314			1	1- 21- 9
99.001-2-5.12	Pagel , Carl	8,600	8,600	8,600	8,600	0 323			1	
99.001-2-5.13	Dunn, Scott I.	102,000	57,000	102,000	102,000	0 240			1	
99.001-2-6.1	Miller, Levi	40,000	40,000	40,000	40,000	0 105			1	1- 18- 8
99.001-2-7	McArthur, Jeffrey L.	80,000	10,800	80,000	80,000	0 210			1	1- 2- 6
99.001-2-8.1	Purmort Cemetery Corp	5,400	5,400	5,400	5,400	0 695			8	8- 30-13
99.001-2-9	McKeever, Margaret M.	55,000	7,800	55,000	55,000	0 270			1	
99.001-2-10	Ayen, Clifford E. Jr.	140,000	8,600	140,000	140,000	0 210			1	
99.001-2-11	Twin Maples School	18,400	5,900	18,400	18,400	0 612			8	
99.001-3-1	Yoder, Samuel D.	43,000	7,900	43,000	43,000	0 210			1	1- 25- 4
99.001-3-2	Yoder, Sam P.	40,000	33,700	40,000	40,000	0 120			1	1- 9-14
99.001-3-3	Gingerich, Joseph A.	85,000	29,000	85,000	85,000	0 112			1	1- 10- 1
99.001-3-4.1	Blackburn, Janet M.	60,000	16,000	60,000	60,000	0 210			1	1- 17-12.1
99.001-3-4.2	Gingerich, Joseph A.	17,900	17,900	17,900	17,900	0 105			1	1-17.12.2
99.001-3-5	New York State	7,000	7,000	7,000	7,000	0 971			8	8- 29-15
99.001-3-6	New York State	29,400	29,400	29,400	29,400	0 971			8	8- 29- 8
99.001-3-7	New York State	10,700	10,700	10,700	10,700	0 971			8	
99.001-3-8	New York State	23,800	23,800	23,800	23,800	0 971			8	8- 29-10

School District	406404 Heuvelton Central	2016	-----	2017	-----	Res Prp	O	R	T	Account Nbr
Parcel Id	Name	Total Av	Land Av	Total Av	Total Av	Pct Cls	C	S	S	C
99.001-3-9	New York State	17,300	17,300	17,300	17,300	0 971		8		
99.001-3-10	New York State	45,100	45,100	45,100	45,100	0 971		8		
99.001-3-11.2	Swartzentruber, Enos M.	36,000	7,100	36,000	36,000	0 210		1		1-9-10.2
99.001-3-11.12	Harper, Joyce A.	55,000	7,100	55,000	55,000	0 270		1		
99.001-3-11.111	Beaulieu, David L.	97,600	18,600	97,600	97,600	0 112		1		1- 9-10
99.001-3-11.112	Yoder, Malinda	22,600	22,600	22,600	22,600	0 322		1		
99.002-1-1.1	Decker, Brenton	10,000	7,500	10,000	10,000	0 312		1		1- 9- 8.1
99.002-1-2.1	Decker, Brenton J.	60,000	8,000	60,000	60,000	0 210		1		1- 5-15
99.002-1-3	Murdock, Colleen M.	44,000	4,400	44,000	44,000	0 210		1		1- 8- 5
99.002-1-4.1	Swartzentruber, Eli M.	50,000	11,700	50,000	50,000	0 210		1		1- 15- 7
99.002-1-4.2	Swartzentruber, Mahlon M.	148,200	33,200	148,200	148,200	0 112		1		
99.002-1-5	Putman, James	2,000	2,000	2,000	2,000	0 323		1		1- 3-12
99.002-1-6.1	Price, Barbara (Estate)	97,000	9,700	97,000	97,000	0 113		1		1- 17- 4
99.002-1-6.2	KDC Acres, LLC	70,000	70,000	70,000	70,000	0 105		1		
99.002-1-6.3	Price, Barbara	4,500	4,500	4,500	4,500	0 322		1		
99.002-1-7.2	Bayne, Elton Philip	28,000	28,000	28,000	28,000	0 120		1		1- 8- 1.2
99.002-1-7.11	Freeman, Jo Ella	85,000	11,500	85,000	85,000	0 210		1		1- 8- 1.1
99.002-1-7.31	Bayne, George E (LU)	2,700	2,700	2,700	2,700	0 323		1		
99.002-1-7.32	Bayne, George E (LU)	3,000	3,000	3,000	3,000	0 323		1		1-8-1.3
99.002-1-9.1	Tyo, David S.	72,000	10,900	72,000	72,000	0 210		1		1- 22-14
99.002-1-9.2	Bayne, Stephen D.	73,400	6,200	73,400	73,400	0 270		1		
99.002-1-10	Bayne, George	17,300	14,300	17,300	17,300	0 120		1		1- 2- 9
99.002-1-11	Bayne, George	242,700	44,800	242,700	242,700	0 112		1		1- 2- 8
99.002-1-12.1	Bayne, George E (LU)	30,500	30,500	30,500	30,500	0 105		1		
99.002-1-12.2	Bayne, Elton Philip	72,000	5,700	72,000	72,000	0 210		1		
99.002-1-15.1	Hostetler, Mose J.	155,000	84,000	155,000	155,000	0 112		1		1- 17-13.1
99.002-1-16	Putman, James R.	3,600	3,600	3,600	3,600	0 910		1		1- 24- 9
99.002-1-17.11	Tyo, Trevor L.	50,000	37,000	50,000	50,000	0 312		1		1- 1-15.11
* 99.002-1-17.12	Phillips, Doris E.	38,000	38,000	38,000	38,000	0 105		1		1- 1-15.12
99.002-1-17.21	Gagnon, Theodore A.	30,000	8,600	30,000	30,000	0 270		1		1- 1-15.2
99.002-1-17.22	Reynolds, Bruce	70,000	8,500	70,000	70,000	0 270		1		
99.002-1-17.23	Gagnon, Theodore A.	4,600	4,600	4,600	4,600	0 314		1		
99.002-1-17.24	Ayen, Clifford E. Jr.	4,600	4,600	4,600	4,600	0 314		1		
99.002-1-17.121	Phillips, Doris E.		26,700	26,700	26,700	0 105		1		1- 1-15.12
99.002-1-17.122	Tyo, Trevor L.		12,500	12,500	12,500	0 322		1		
* 99.002-1-17.123	Tyo, Trevor L.		1	1	1	0 314		1		
99.002-1-18	Morley, Donald	60,000	13,800	60,000	60,000	0 240		1		1- 9- 1

School District	406404 Heuvelton Central	2016	-----	2017	-----	Res Prp	O	R	T	Account Nbr	
Parcel Id	Name	Total Av	Land Av	Total Av	Total Av	Pct Cls	C	S	S	C	
99.002-1-19	Collier, Anthony	2,600	2,600	2,600	2,600	0 311			1		1- 24- 8
99.002-1-20.1	Collier, Lyle E.	148,000	29,400	148,000	148,000	0 240			1		1- 24-12
99.002-1-21.2	Swartzentruber, Mahlon M	34,000	34,000	34,000	34,000	0 105			1		
99.002-1-22	Baratier, Paul L. Jr.	10,700	10,700	10,700	10,700	0 323			1		1- 6-15
* 99.002-2-1	Murdock, Ernest (LU)	79,000	42,000	79,000	79,000	57 113			1		1- 14- 9
99.002-2-1.1	Murdock, Robert D.		8,200	41,000	41,000	57 210			1		1- 14- 9
99.002-2-1.2	Swartzentruber, Enos M.		43,000	114,600	114,600	0 113			1		
99.002-2-2	KDC Acres, LLC	32,000	32,000	32,000	32,000	0 105			1		1- 17- 5
99.002-2-3	KDC Acres, LLC	34,000	34,000	34,000	34,000	0 120			1		1- 11-10
99.002-2-4.12	Pratt, Jamie J.	70,000	8,500	70,000	70,000	0 210			1		
99.002-2-4.111	KDC Acres, LLC	93,000	93,000	93,000	93,000	0 120			1		1- 11- 9
99.002-2-5	Tacchino, John V.	9,900	9,900	9,900	9,900	0 105			1		1- 7- 6
99.002-2-6	Tacchino, John V.	150,000	50,000	150,000	150,000	0 113			1		1- 21- 6
99.002-2-7	Mahoney, Patrick L.	37,000	7,100	37,000	37,000	0 270			1		1- 21- 7
99.002-2-8	Phillips, Braxton A.	23,000	8,700	23,000	23,000	0 270			1		1- 14- 8
99.002-2-9.2	Christiansen, Juneth	75,000	8,200	75,000	75,000	0 210			1		
99.002-2-9.11	Phillips, Doris E.	413,000	64,000	413,000	413,000	0 112			1		1- 6- 2
99.002-2-11.2	Phillips, Brian A.	7,900	7,900	7,900	7,900	0 105			1		
99.002-2-12	Poore, Robert A (Est)	50,000	8,900	50,000	50,000	0 210			1		1- 7-11
99.002-2-13	Armstrong, Logan	40,000	8,100	40,000	40,000	0 210			1		1- 13-13
99.002-2-14	Shetler, Noah S.	120,000	39,800	120,000	120,000	0 113			1		1- 5- 7
99.002-2-15.11	Beaulieu, Richard M.	50,700	10,400	50,700	50,700	0 270			1		1- 2-13. 1
99.002-2-16.2	Chambers, Julie A.	24,000	8,300	24,000	24,000	0 270			1		
99.002-2-16.11	DuPont, Yves	45,000	9,600	45,000	45,000	0 210			1		1- 2-11
99.002-2-17	Bergeron, Shawn M.	5,700	5,700	5,700	5,700	0 314			1		1- 6- 8
99.002-2-18	Bergeron, Shawn M.	40,000	4,400	40,000	40,000	0 210			1		1- 6- 7
99.002-2-19	Scott, Jeffrey R.	5,700	5,700	5,700	5,700	0 311			1		1- 6- 6
99.002-2-20.22	Shetler, Noah S.	6,100	6,100	6,100	6,100	0 910			1		
99.002-2-20.212	Hargrave, Leslie	34,000	34,000	34,000	34,000	0 105			1		1- 21-15.2
99.002-2-25	Poore, Vickie	17,900	6,900	16,900	16,900	0 312			1		1- 2-12
99.002-2-27	Henderson, Danny J.	80,000	17,100	80,000	80,000	0 240			1		1- 25 8.1
99.002-2-28	Miller, John D, ETAL	12,000	12,000	12,000	12,000	0 322			1		1- 25- 8.1
99.002-2-29	Miller, John D A	200,000	30,000	200,000	200,000	0 240			1		
99.002-3-1	KDC Acres, LLC	55,100	55,100	55,100	55,100	0 105			1		
99.003-1-1	New York State	15,400	15,400	15,400	15,400	0 971			8		8- 29-11
99.003-1-2	New York State	12,700	12,700	12,700	12,700	0 971			8		1- 24-11
99.003-1-3	New York State	9,100	9,100	9,100	9,100	0 971			8		8- 29- 2

School District	406404 Heuvelton Central	2016	-----	2017	-----	Res Prp	O	R	T	Account Nbr	
Parcel Id	Name	Total Av	Land Av	Total Av	Total Av	Pct Cls	C	S	S	C	
99.003-1-4	New York State	6,500	6,500	6,500	6,500	0 971		8			8- 29- 7
99.003-1-5	New York State	3,300	3,300	3,300	3,300	0 971		8			8- 29-13
99.003-1-6	New York State	5,800	5,800	5,800	5,800	0 971		8			8- 29- 3
99.003-1-7	New York State	3,500	3,500	3,500	3,500	0 971		8			8- 30- 6
99.003-1-8	New York State	13,000	13,000	13,000	13,000	0 971		8			8- 30- 4
99.003-1-9	New York State	13,000	13,000	13,000	13,000	0 971		8			8- 29- 9
99.003-1-10	New York State	8,200	8,200	8,200	8,200	0 971		8			8- 29- 1
99.003-1-11.11	Tyo, Todd L.	56,000	6,800	56,000	56,000	0 210		1			1- 1-13.1
99.003-1-12	Rice, Frederick A.	55,000	14,600	55,000	55,000	0 240		1			1- 17-14
99.003-1-13	Yoder, Joe E.	70,000	23,800	70,000	70,000	0 240		1			1- 4- 4
99.003-1-14	Stenoski, Rebecca J.	30,000	4,400	30,000	30,000	0 210		1			1- 18-14
99.003-1-15	New York State	23,000	23,000	23,000	23,000	0 971		8			8- 29- 6
99.003-1-16	New York State	1,300	1,300	1,300	1,300	0 971		8			8- 30- 5
99.003-1-17	New York State	21,000	21,000	21,000	21,000	0 971		8			
99.003-1-18.1	Skipka, Barry P.	500	500	500	500	0 314		1			1- 19-15. 1
99.003-1-18.21	Hostetler, Joseph E.	8,800	8,800	8,800	8,800	0 105		1			1- 19-15.21
99.003-1-18.231	Jackson, Gary G.	114,750	22,400	114,750	114,750	72 240		1			1-19-15.23
99.003-1-19	Greenhow, Gordon M.	49,200	6,900	49,200	49,200	0 270		1			1- 16- 4
99.003-1-20.1	Johnson, George A.	80,200	8,200	80,200	80,200	0 270		1			1- 7- 3.1
99.003-1-20.2	Johnson, George A.	4,200	4,200	4,200	4,200	0 311		1			1- 7- 3.2
99.003-1-21	New York State	16,800	16,800	16,800	16,800	0 971		8			
99.003-1-22	New York State	50,000	50,000	50,000	50,000	0 971		8			8- 29- 5
99.003-1-23	New York State	16,300	16,300	16,300	16,300	0 971		8			8- 30- 2
99.003-2-1.1	Yoder, Eli D.	120,000	33,400	120,000	120,000	0 113		1			1- 1-14
99.003-2-1.2	Pagel, Carl W.	20,000	20,000	20,000	20,000	0 323		1			
99.003-2-3	Abdul-Samad, Kathleen M.	34,000	34,000	34,000	34,000	0 323		1			1- 14- 5
99.003-2-4	Yoder, Levi E.	11,800	11,800	11,800	11,800	0 910		1			1- 1-11
99.003-2-5	Castaldo, Raymond T.	7,700	7,700	7,700	7,700	0 321		1			PT 1-22-4
99.003-2-6	Swartzentruber, John M.	16,000	16,000	16,000	16,000	0 910		1			1- 6-13
99.003-2-7	Yoder, Enos Jr.	200,000	37,200	210,600	210,600	0 113		1			1- 1-12
99.003-2-8.1	Bennett, Brian	90,000	60,000	90,000	90,000	0 240		1			1- 22-10
99.003-2-10.1	Todd, James	47,000	8,600	47,000	47,000	0 210		1			1- 22- 3
99.003-2-10.2	Rogers, Kristen E.	125,000	38,600	125,000	125,000	0 240		1			
99.003-2-11	Miller, Mose L.	133,000	60,000	133,000	133,000	0 112		1			1- 22- 2
99.003-2-12	Hostetler, Joseph E.	132,000	35,700	132,000	132,000	0 112		1			1- 16- 9
99.003-2-12./1	Hostetler, Joseph E.	5,000	0	5,000	5,000	0 312		8			
99.003-2-13.1	Johnson, George	11,000	8,300	11,000	11,000	0 270		1			1- 10- 9

School District	406404	Heuvelton Central	2016	-----	2017	-----	Res Prp	O	R	T	Account Nbr
Parcel Id		Name	Total Av	Land Av	Total Av	Total Av	Pct Cls	C	S	S	C
99.003-2-13.2		Miller, Henry D.	150,000	53,600	150,000	150,000	0 112		1		
99.003-2-14		Montroy, Carl	50,000	33,000	50,000	50,000	0 240		1		1- 14- 4
99.003-2-16		Brown, Daniel J.	135,000	52,800	135,000	135,000	0 113		1		1- 4- 5
99.003-2-18		Shady Brook Farms LLC	99,000	60,000	99,000	99,000	0 240		1		
99.003-2-19		2096 Dennis, LLC	5,500	5,500	5,500	5,500	0 322		1		
99.004-1-1.2		Baratier, Paul L. Jr.	3,000	3,000	3,000	3,000	0 323		1		1- 6-14.2
99.004-1-1.11		Shetler, Jacob L (LU)	16,000	16,000	16,000	16,000	0 910		1		1-6-14.11
99.004-1-1.12		Schlabach, John Jr & Verna	16,000	16,000	16,000	16,000	0 910		1		1-6-14.12
99.004-1-4		Jackson, Horace (Lu)	23,000	23,000	23,000	23,000	0 105		1		1- 13-14.2
99.004-1-5.11		Trathen, James Jr.	65,000	7,600	65,000	65,000	0 210		1		1- 13-14.11
99.004-1-5.21		Stowe, Michael R.	56,000	7,600	56,000	56,000	0 210		1		1- 13-14.12
99.004-1-6.1		Hicks, Brian	100,000	12,500	100,000	100,000	0 116		1		1- 21- 2
99.004-1-7.12		Law, Phillip L.	50,000	8,100	50,000	50,000	0 270		1		
99.004-1-7.112		Trathen, Jeffrey A.	65,000	33,000	65,000	65,000	0 240		1		
99.004-1-8.3		Kelley, Thomas W.	43,000	8,100	43,000	43,000	0 210		1		1- 10-11.3
99.004-1-8.21		Putman, James R.	27,000	27,000	27,000	27,000	0 105		1		1- 10-11.2
99.004-1-8.111		Putman, James R.	19,000	19,000	19,000	19,000	0 105		1		1- 10-11.11
99.004-1-8.112		Loucks, Charles H.	35,000	8,300	35,000	35,000	0 270		1		
99.004-1-9		Jackson, Roger	140,000	44,000	140,000	140,000	0 113		1		1- 10- 2
99.004-1-10		Jackson, Horace (Lu)	165,000	48,500	165,000	165,000	0 112		1		1- 10- 5
99.004-1-11.1		Matheson, John L.	170,000	64,700	170,000	170,000	0 112		1		1- 15-10
99.004-1-12		Baratier, Paul L. Jr.	79,000	8,700	79,000	79,000	0 210		1		1- 15- 9
99.004-1-13.2		Putman, James P.	30,000	30,000	30,000	30,000	0 105		1		
99.004-1-13.11		Shady Brook Farms LLC	38,000	38,000	38,000	38,000	0 323		1		1- 25- 1
99.004-1-13.12		Rand, Shane M.	8,000	8,000	8,000	8,000	0 314		1		
99.004-1-14		Newtown, Michael J.	46,000	15,600	46,000	46,000	0 240		1		1- 20-13. 1
99.004-1-15.1		Murdock, Kevin L.	29,000	29,000	29,000	29,000	0 105		1		1- 20-13. 2
99.004-1-16		Shetler, Jacob L (LU)	170,000	39,400	170,000	170,000	0 113		1		1- 6-10
99.004-1-17.1		Harrison, Rose	38,000	8,300	38,000	38,000	0 270		1		1- 12- 1.1
99.004-1-17.2		Schlabach, John Jr.	150,000	38,900	150,000	150,000	0 113		1		1- 12- 1. 2
99.004-1-19		Putnam, James	31,900	31,900	31,900	31,900	0 105		1		1- 10-12
99.004-1-20		Law, Phillip L. Jr.	107,000	8,200	107,000	107,000	0 210		1		
99.004-1-21		Shady Brook Farms LLC	38,500	38,500	38,500	38,500	0 105		1		
99.004-2-1		Putman, James	232,600	52,200	232,600	232,600	0 112		1		1- 3-11
99.004-2-2		Hargrave, Leslie	208,000	82,100	208,000	208,000	0 112		1		1- 6-12
99.004-2-3		Hargrave, Leslie G.	5,000	5,000	5,000	5,000	0 311		1		1- 16-13
99.004-2-4		Putman, James R.	75,000	27,200	75,000	75,000	0 240		1		1- 3- 8

School District	406404 Heuvelton Central	2016	-----	2017	-----	Res Prp	O	R	T	Account Nbr	
Parcel Id	Name	Total Av	Land Av	Total Av	Total Av	Pct Cls	C	S	S	C	
99.004-2-5.1	Donnelly, Donna M.	25,000	25,000	25,000	25,000	0 321		1			1- 25- 8. 3
99.004-2-5.2	Donnelly, Donna M.	66,000	10,300	66,000	66,000	0 270		1			
99.004-2-6	Ross, Stephen	107,000	20,900	107,000	107,000	0 240		1			1- 25- 8.2
99.004-2-8.2	Poore, Jason	4,900	4,900	4,900	4,900	0 311		1			
99.004-2-9.2	Poore, Vicky	31,400	8,100	31,400	31,400	0 270		1			1- 16-10.2
99.004-2-10	Trombly, Patricia A.	41,500	24,700	41,500	41,500	0 270		1			1- 25- 8.5
99.004-2-11	O'Donnell, David M.	64,000	31,900	64,000	64,000	0 240		1			1- 25- 8.4
99.004-2-12.1	Hargrave, Leslie	5,100	5,100	5,100	5,100	0 105		1			1- 6-11.1
99.004-2-12.3	Hargrave, Leslie	5,300	5,300	5,300	5,300	0 105		1			
99.004-2-13.1	Phillips, Brent H.	108,000	14,500	108,000	108,000	0 240		1			1- 6-11.2
99.004-2-14	Hitsman, Scott A.	35,000	8,800	35,000	35,000	0 210		1			1- 16-15
99.004-2-15	King, Scott A.	25,000	20,000	25,000	25,000	0 312		1			1- 13- 1
99.004-2-16.1	Putman, James	19,500	19,500	19,500	19,500	0 105		1			1- 13- 2
99.004-2-17.11	Putman, James	27,800	27,800	27,800	27,800	0 105		1			1- 13- 3
99.004-2-18.1	Stay, Kori G.	40,000	5,700	40,000	40,000	0 312		1			1- 13-10
99.004-2-18.2	Rock Island Amish School Trust	24,000	4,000	24,000	24,000	0 612		8			
99.004-2-18.3	Hershberger, Andy	120,000	27,900	120,000	120,000	0 112		1			
99.004-2-19	Poor, Laurie S.	77,000	23,100	77,000	77,000	0 112		1			1- 16- 6
99.004-2-20.1	Poor, Laurie S.	10,000	10,000	10,000	10,000	0 105		1			1- 16- 8
99.004-2-20.2	Poor, Frank	44,900	33,100	44,900	44,900	0 120		1			
99.004-2-21	Shetler, Ben J.	100,000	15,000	100,000	100,000	0 240		1			
99.035-1-1	Bice, Helen E.	30,000	7,800	30,000	30,000	0 210		1			1- 2-15
99.035-1-2	Warrington, James R.	35,000	7,900	35,000	35,000	0 210		1			1- 25- 5
99.035-1-3	Cullen, Shawn M.	9,000	1,600	9,000	9,000	0 482		1			1- 21-13
99.035-1-4.1	Cullen, Shawn M.	35,000	6,900	35,000	35,000	0 210		1			1- 7-13
99.035-1-4.2	Pinkerton, Stepheny J.	10,500	4,000	10,500	10,500	0 312		1			
99.035-1-5	Town of Depeyster	32,000	2,000	32,000	32,000	0 652		8			8- 31- 1
99.035-1-6	Town of Depeyster	3,700	3,700	3,700	3,700	0 314		8			1- 8- 7
99.035-1-7	Town of Depeyster	5,900	3,900	5,900	5,900	0 590		8			8- 31- 2
99.035-1-9.1	Woods, Edward J. Jr.	10,000	8,000	10,000	10,000	0 270		1			1- 4- 9
99.035-1-10	Luck, Michael J.	30,000	5,400	30,000	30,000	0 210		1			1- 3- 2
99.035-1-11	Price, John J.	30,000	5,700	30,000	30,000	0 210		1			1- 7-14
99.035-1-12	Bice, Helen E (Lu)	45,000	6,200	45,000	45,000	0 210		1			1- 3- 1
99.035-1-13	Masonic Hall	17,000	2,100	17,000	17,000	0 534		1			8- 8- 8
99.035-1-14	Merritt, Kerry L.	32,000	5,000	32,000	32,000	0 210		1			1- 13-15
99.035-1-15	Taylor, Leroy	32,000	6,100	21,300	21,300	0 210		1			1- 3- 7
99.035-1-16	Latham, Wayne	25,000	7,500	25,000	25,000	0 482		1			1- 22- 9

School District	406404 Heuvelton Central	2016	-----	2017	-----	Res Prp	O	R	T	Account Nbr	
Parcel Id	Name	Total Av	Land Av	Total Av	Total Av	Pct Cls	C	S	S	C	
99.035-1-17	Taylor, Leroy J.	35,000	6,000	35,000	35,000	0 210		1			1- 23- 5
99.035-1-18	Bice, Frank H.	5,300	4,600	5,300	5,300	0 312		1			1- 3- 3
99.035-2-1	Rodwell, William (LU)	20,000	4,200	20,000	20,000	0 210		1			1- 21-11
99.035-2-2	Sharpe, John	40,000	1,700	40,000	40,000	50 482		1			1- 14-13
99.035-2-3	Methodist Episcopal Church	70,000	1,700	70,000	70,000	0 620		8			8- 30-11
99.035-2-4	Rascoe, Beverly	45,000	4,400	45,000	45,000	0 210		1			1- 15-12
99.035-2-5	Perry, Melissa (LC)	28,000	1,700	28,000	28,000	0 210		1			1- 13- 4
99.035-2-6	Global Premier Asset, Management LLC	49,000	3,800	49,000	49,000	0 210		1			1- 5- 8
99.035-2-7.1	Scott, Jeffrey R.	46,000	3,000	46,000	46,000	0 270		1			1- 18-13
99.035-2-8	Kelley, Timothy	55,000	4,900	55,000	55,000	0 210		1			1- 22- 8
99.035-2-9.1	Kelley, Timothy	19,500	4,500	19,500	19,500	0 270		1			1- 14- 6
99.035-2-9.2	Birchbichler, Paula J.	500	500	500	500	0 311		1			
99.035-2-10	Birchbichler, Paula J.	35,000	4,900	35,000	35,000	0 210		1			1- 18-15
99.035-2-11	Wing, Theresa	40,000	3,700	40,000	40,000	0 210		1			1- 15- 4
99.035-2-14	Gibbons, Christine	40,000	6,300	40,000	40,000	0 210		1			1- 8- 4
99.035-2-15	Loucks, Charles E.	40,000	6,200	40,000	40,000	0 210		1			1- 19- 6
99.035-2-16	Simmons, Mackenzie L.	43,000	6,200	43,000	43,000	0 210		1			1- 9- 9
99.035-2-17	Jones, Elmer	33,000	7,500	33,000	33,000	0 210		1			1- 10-13
99.035-2-18	Martin, Royal G.	57,000	8,600	57,000	57,000	0 210		1			1- 15- 6
99.035-2-19	Hargrave, Chelsea A.	55,000	9,700	55,000	55,000	0 210		1			
99.043-1-1	Thomas, Donna D.	40,000	8,100	40,000	40,000	0 210		1			1- 22-15
99.043-1-2	Hart, Marcus R.	50,000	9,000	50,000	50,000	0 210		1			1- 22- 6
99.043-1-3	Liscum, David A.	40,000	6,900	40,000	40,000	0 210		1			1- 24-14
99.043-1-4	Bice, Norman	40,000	7,500	40,000	40,000	0 210		1			1- 3- 4
99.043-1-5	Love, Thomas R.	50,000	3,700	50,000	50,000	0 210		1			1- 21-16.1
99.043-1-6	Newcombe, Roland J.	91,800	7,800	91,800	91,800	0 210		1			1- 16-14. 1
99.043-1-7	Newcombe, Roland	40,000	4,200	40,000	40,000	0 210		1			1- 21-14
100.001-1-1	Yoder, John J.	87,400	46,400	87,400	87,400	0 112		1			1- 2-10
100.001-1-4	Korenski, John	19,400	19,400	19,400	19,400	0 910		1			1- 10-14
100.001-1-5	Backus, Drew	10,000	10,000	10,000	10,000	0 910		1			
100.001-1-6	Trombly, Patricia A.	15,000	15,000	15,000	15,000	0 321		1			1- 6- 4
100.001-1-7	Hartshorn, Ronald	100,000	95,000	100,000	100,000	0 260		1			1- 8-12
100.001-1-8	Hartshorn, Benjamin J.	5,000	5,000	5,000	5,000	0 910		1			
100.001-1-9.11	McDonnell, Brian J.	50,000	11,800	50,000	50,000	0 210		1			1- 23- 8.1
100.001-1-10	Burwell, Randy D.	23,000	20,900	23,000	23,000	0 270		1			1- 7- 1
100.001-1-11	Burwell, Randy	90,000	23,800	90,000	90,000	19 240		1			1- 9- 5
100.001-1-12.1	Burwell, Randy	13,300	13,300	13,300	13,300	0 323		1			1- 8-15.1

School District	406404 Heuvelton Central	2016	-----	2017	-----	Res Prp	O	R	T	Account Nbr	
Parcel Id	Name	Total Av	Land Av	Total Av	Total Av	Pct Cls	C	S	S	C	
100.001-1-12.2	Burwell, Randy	13,500	13,500	13,500	13,500	0 323		1			1- 8-15.2
100.001-1-13	Trombly, Patricia A.	20,000	20,000	20,000	20,000	0 321		1			1- 6- 5
100.001-1-14.1	Hargrave, Leslie	18,300	18,300	18,300	18,300	0 105		1			1- 11-11
100.001-1-14.2	Bosse, Maurice L G	75,000	35,000	75,000	75,000	0 240		1			
100.001-1-14.3	Hargrave, Leslie	3,200	3,200	3,200	3,200	0 105		1			
100.001-1-14.4	Hargrave, Leslie	6,200	6,200	6,200	6,200	0 105		1			
100.001-1-14.5	Mason, Ricky Jr.	30,000	8,600	30,000	30,000	0 210		1			
100.001-1-15	East Road Cemetery	5,500	5,500	5,500	5,500	0 695		8			8- 30-10
100.001-1-16	Ritchie, William J.	70,000	15,800	70,000	70,000	0 240		1			1- 9- 3
100.001-1-17	Gagnon, Theodore A.	3,400	3,400	3,400	3,400	0 323		1			1- 1- 1
100.001-1-18.2	Bray, Glen D.	20,000	8,800	20,000	20,000	0 270		1			
100.001-1-18.11	Bray, Russel	41,000	13,800	41,000	41,000	0 210		1			1- 3-14
100.001-1-18.12	Bray, Daniel	40,000	40,000	40,000	40,000	0 323		1			
100.001-1-19	Ross, Andrew	90,000	40,000	90,000	90,000	0 240		1			1- 15- 5
100.001-1-20	Ross, Eric	2,500	8,500	105,000	105,000	0 210		1			1- 16-10.1
100.001-1-21	Friot, Andrew J.	14,000	14,000	14,000	14,000	0 320		1			
100.001-1-22	Brown, Stephanie	80,000	10,500	80,000	80,000	0 210		1			1- 6- 3.1
100.001-1-23	Friot, Andrew J.	30,000	9,200	30,000	30,000	0 210		1			1- 12-12
* 100.001-1-24.11	Dumont, Barbara M.	105,000	42,000	105,000	105,000	0 240		1			1-6-3.2
100.001-1-24.12	Trombly, Patricia A.	50,000	50,000	50,000	50,000	0 322		1			
100.001-1-24.21	Schneller, Joel	210,000	42,300	237,500	237,500	0 240		1			
100.001-1-24.22	Schneller, Michael J.	47,900	16,000	128,400	128,400	0 312		1			
100.001-1-24.111	Dumont, Barbara M.		23,900	86,900	86,900	0 240		1			1-6-3.2
100.001-1-24.112	Trombly, Patricia A.		12,300	12,300	12,300	0 322		1			001
100.001-1-25	Brown, Stephanie	3,600	3,600	3,600	3,600	0 320		1			
100.001-4-1	Yoder, Jacob D.	18,500	18,500	18,500	18,500	0 323		1			1-11-8.1
100.003-1-2	McDonnell, Brian J.	140,000	34,200	140,000	140,000	0 116		1			1- 8-10
100.003-1-3.3	Turnbull, Bonnie L (LU)	25,000	6,200	25,000	25,000	0 270		1			
100.003-1-3.11	Simmons, Ellen P.	70,000	48,400	70,000	70,000	0 240		1			1- 19-10
100.003-1-3.21	Streeter, Marsha Ann	6,400	6,400	6,400	6,400	0 314		1			
100.003-1-4.1	Bouchey, Linda M.	45,000	25,000	45,000	45,000	0 240		1			1- 19- 9.1
100.003-1-4.2	Gagnon, Robert D. Sr.	25,000	6,900	25,000	25,000	0 270		1			1-19-9.2
100.003-1-6.1	Burwell, Randy D.	90,000	70,000	90,000	90,000	0 270		1			1- 9- 6
100.003-1-6.2	Gagnon, Robert	20,000	8,300	20,000	20,000	0 270		1			
100.003-1-7.11	Gagnon, Robert D.	74,400	11,400	74,400	74,400	0 210		1			1- 14-11
100.003-1-7.12	Bard, Edward (LC)	144,600	44,600	144,600	144,600	0 220		1			
100.003-1-7.21	Shetler, Eli L.	169,000	59,000	169,000	169,000	0 240		1			

School District	406404 Heuvelton Central	2016	-----	2017	-----	Res Prp	O	R	T	Account Nbr	
Parcel Id	Name	Total Av	Land Av	Total Av	Total Av	Pct Cls	C	S	S	C	
100.003-1-8	Miller, Mose H.	165,000	76,000	165,000	165,000	0 113			1		1- 15- 8
100.003-1-9.1	Weaver, Jacob A.	80,000	44,000	80,000	80,000	45 112			1		1- 14-10
100.003-1-10.2	Hershberger, John U.	110,000	60,000	110,000	110,000	0 240			1		
114.001-2-1.1	Miller, Mose M.	46,000	20,500	46,000	46,000	36 240			1		1- 4- 1
114.001-2-1.21	Miller, John M A	85,500	54,000	85,500	85,500	0 240			1		
114.001-2-1.22	Gingerich, Daniel J.	107,000	42,800	107,000	107,000	0 240			1		
114.001-2-2	Lung, Dieter Trust No 2	15,700	15,700	15,700	15,700	0 910			1		1- 5-10
114.001-2-3	Brown, Daniel J.	50,000	38,000	50,000	50,000	0 120			1		1- 4- 6
114.001-2-4.1	Johnson, Michael A.	110,000	70,000	110,000	110,000	0 240			1		1- 10- 8
114.001-2-4.2	Dori B's Farm	44,000	44,000	44,000	44,000	0 105			1		
114.001-3-1.11	Shady Brook Farms LLC	197,800	73,600	197,800	197,800	0 120			1		1- 11- 4.1
114.001-3-1.12	Pray, Randy C.	145,000	11,000	145,000	145,000	0 210			1		
114.001-3-3.1	Todd, David (LU)	20,000	7,000	20,000	20,000	0 260	W		1		1- 21- 3
114.001-3-5	Perrin, Walter A.	20,000	2,800	20,000	20,000	0 260	W		1		1- 22- 7.2
114.001-3-7.1	Boyle, Timothy	80,000	12,500	80,000	80,000	0 210			1		1- 22- 7.11
114.001-3-7.212	Grimshaw, Paul	18,000	6,700	18,000	18,000	0 260	W		1		
114.001-3-8	Pray, Ruth Jean	42,000	8,700	42,000	42,000	0 210			1		1- 17- 1
114.001-3-9	Pray, Roderick J.	57,500	10,400	57,500	57,500	0 210	W		1		1- 22- 5
114.001-3-10.2	Pray, Andrew T.	90,400	8,200	90,400	90,400	0 270			1		
114.001-3-10.11	Pray, Richard A.	163,700	71,700	163,700	163,700	0 240			1		1- 2-14
114.001-3-10.12	Carpenter, Jeremy Allen	100,000	9,400	103,000	103,000	0 210			1		
114.001-3-11	Brooks, Joe L. II.	95,600	15,600	95,600	95,600	0 270			1		1- 2- 5
114.001-3-12	MacKay, William J.	25,000	5,100	25,000	25,000	0 270			1		1- 12- 7
114.001-3-13	Scholl, Gerald P.	93,500	54,500	93,500	93,500	0 240	W		1		1- 18-11
114.001-3-14	Colicci, Pasquale	20,000	13,400	20,000	20,000	0 270			1		1- 5-12
114.001-3-15	MacKay, Thomas Jr.	40,000	6,400	40,000	40,000	0 270			1		1- 12- 6
114.001-3-17.1	Swartzentruber, Enos M.	56,200	38,700	56,200	56,200	0 120			1		1- 18- 4
114.001-3-18.11	Swartzentruber, Enos M.	134,000	54,300	134,000	134,000	0 113			1		
114.001-3-19	Moore, Diana Maria	47,000	7,800	47,000	47,000	0 260	W		1		1- 22- 7.2
114.001-3-20.1	Price, Richard A.	50,000	12,800	50,000	50,000	0 260			1		
114.001-3-20.2	Shady Brook Farms LLC	500	500	500	500	0 314			1		
114.001-3-21	Shetler, Daniel J.	60,000	8,100	50,000	50,000	0 210			1		
114.002-1-2.11	Swartzentruber, Enos M.	55,000	9,600	55,000	55,000	40 210			1		1- 18- 5
114.002-1-3.2	Warren, Bruce	22,600	11,000	22,600	22,600	0 270			1		
114.002-1-3.13	Warren, J Willis	8,000	8,000	8,000	8,000	0 314			1		
114.002-1-3.122	Warren, Bruce W.	6,000	6,000	6,000	6,000	0 312			1		
114.002-1-5	Schlabach, John Jr.	7,500	7,500	7,500	7,500	0 105			1		1- 11-15
Page Totals	Parcels	37	2,468,500	946,300	2,461,500						

School District	406404	Heuvelton Central	2016	-----	2017	-----	Res Prp	O	R	T	Account Nbr	
Parcel Id		Name	Total Av	Land Av	Total Av	Total Av	Pct Cls	C	S	S	C	
114.002-1-6		Youngs, Steven S R	48,000	8,300	48,000	48,000	0 210		1			1- 25- 6
114.002-1-7		Swartzentruber, Enos M.	65,000	15,300	65,000	65,000	0 240		1			
114.002-1-8		Yoder, Joni E.	74,700	14,700	74,700	74,700	0 240		1			
114.002-1-9		2096 Dennis, LLC	40,000	40,000	40,000	40,000	0 120		1			1- 23- 7
114.002-1-10		Shady Brook Farms LLC	2,200	2,200	2,200	2,200	0 314	W	1			
114.002-1-11		Shady Brook Farms LLC	4,400	4,400	4,400	4,400	0 314	W	1			
114.002-2-1		Sterling, Debra J.	18,300	18,300	18,300	18,300	0 320	W	1			1- 20-17
114.002-2-2		McKane, Roberta	57,000	16,000	57,000	57,000	0 210		1			1- 17- 7
114.002-2-4		Biller, Raymond E. III.	28,000	28,000	28,000	28,000	0 322		1			1- 4- 8
114.002-2-7		Mayhew, Claudia L (Lu)	50,000	8,200	50,000	50,000	0 210		1			1- 13- 7
114.002-2-8		Weaver, Andy A.	85,600	29,300	85,600	85,600	0 113		1			1- 13-11
114.002-2-9.1		Weaver, Andy A.	19,400	19,400	19,400	19,400	0 105		1			1- 13- 8.1
114.002-2-9.3		Mayhew, David	44,000	8,600	44,000	44,000	0 210		1			1- 33- 8.3
114.002-2-10		Poor, Laurie S.	16,400	16,400	16,400	16,400	0 105		1			1- 16- 7
114.002-2-11		Shetler, John L.	80,000	31,100	80,000	80,000	0 113		1			1- 13-12
114.002-2-12.1		Shetler, Samuel J.	133,000	47,900	133,000	133,000	0 113		1			1- 13- 5
114.002-2-14.11		Swartzentruber, Daniel D.	105,000	58,000	105,000	105,000	0 240		1			1- 5-13
114.002-2-15.21		Pray, Randy C.	8,000	8,000	8,000	8,000	0 314	W	1			
114.002-2-16		Mayhew, Richard M. II.	34,400	34,400	34,400	34,400	0 105		1			1- 13- 9
114.002-2-17		Loucks, Charles H.	12,600	12,600	12,600	12,600	0 910		1			1- 19-14
114.002-2-18		Loucks, Charles	25,100	25,100	25,100	25,100	0 910	W	1			1- 22-11
114.002-2-19		Wallace-O'Marah, Leslie	30,200	30,200	30,200	30,200	0 910	W	1			1- 25- 2
114.002-2-20.1		Loucks, Charles	34,700	34,700	34,700	34,700	0 910		1			1- 22-13
114.002-2-20.2		Pray, Richard	16,200	16,200	16,200	16,200	0 910	W	1			
114.002-2-21		Pray, Richard	29,900	29,900	29,900	29,900	0 910		1			1- 2- 2
114.002-2-22		Pray, Richard	4,000	4,000	4,000	4,000	0 314	W	1			1- 17- 2
114.002-2-23.1		Douglass, Richard	53,000	11,000	53,000	53,000	0 240		1			
114.002-2-23.2		Putman, James	28,000	28,000	28,000	28,000	0 105		1			
114.002-2-23.3		Bronstein, Seymour MD	30,000	30,000	30,000	30,000	0 314		1			
114.002-2-24		Murdock, Kevin L.	70,000	10,900	70,000	70,000	0 210		1			
114.002-2-25.1		Bronstein, Seymour MD	9,000	9,000	9,000	9,000	0 314		1			
114.002-2-25.2		Weaver, Joseph A.	10,000	10,000	10,000	10,000	0 322		1			
114.002-2-26		Shetler, John L.	35,000	35,000	35,000	35,000	0 322		1			
114.002-3-1		McMinn, Barbara A.	5,000	5,000	5,000	5,000	0 314	W	1			1- 20-12
114.002-3-2		New York State Reforestation	37,200	37,200	37,200	37,200	0 941	W	3			0180001
114.003-2-1		Lung, Dieter Trust No 2	210,000	113,000	210,000	210,000	0 112		1			1- 5-11
114.003-2-2		Shetler, Martha Mattie (LU)	56,000	8,300	56,000	56,000	0 210		1			1- 24-13

School District	406404 Heuvelton Central		2016	-----	2017	-----	Res Prp	O	R	T	Account Nbr	
Parcel Id	Name		Total Av	Land Av	Total Av	Total Av	Pct Cls	C	S	S	C	
114.003-2-3	Cienki, Audrey		68,000	10,400	68,000	68,000	0 210		1			1- 14- 7
114.003-2-4	New York State Reforestation		6,800	6,800	6,800	6,800	0 941		3			0170001
114.003-2-5	Fanning, Elwood C.		40,000	8,400	40,000	40,000	0 210		1			1- 21- 8
114.003-2-6	New York State Reforestation		61,800	61,800	61,800	61,800	0 941		3			0150114
114.003-2-7	New York State Reforestation		307,900	307,900	307,900	307,900	0 941		3			0140008
114.003-2-8	New York State Reforestation		4,000	4,000	4,000	4,000	0 941		3			0150204
114.003-2-9	New York State Reforestation		40,700	40,700	40,700	40,700	0 941		3			0160001
114.003-2-10	New York State Reforestation		11,500	11,500	11,500	11,500	0 941		3			0150124
114.003-2-11	Scholl, Gerald		13,775	13,775	13,775	13,775	0 322		1			1- 18-10
114.004-1-1	Wahl, Wilburt C. Jr.		10,800	10,800	10,800	10,800	0 910		1			1- 19- 8
114.004-1-1./1	Vanderbilt Minerals, LLC		500	0	500	500	0 720		1			
115.001-2-1	Weaver, Joseph A.		110,000	56,400	110,000	110,000	0 240		1			
332.000-1	New York State Trans Assmt		570	0	0	0	0 993		3			332.000-1
332.000-3	New York State Trans Assmt		50	0	0	0	0 993		3			
555.008-7-1	Verizon New York Inc		45,725	0	36,853	36,853	0 866		5			5-27-1
555.009-7-1	Niagara Mohawk Power Corp		504,170	0	474,724	474,724	0 861		5	R		5-27-2.1
632.000-9999-132.350/1881	Niagara Mohawk Power Corp		750,945	0	750,945	750,945	0 884		6	R		6-26-2
632.000-9999-631.900/1881	Verizon New York Inc		294,152	0	294,152	294,152	0 836		6			6- 26- 1
406404 Heuvelton Central Totals	Parcels	601	32,627,037	12,485,575	33,373,699	33,373,699						
Town Totals	Parcels	601	32,627,037	12,485,575	33,373,699	33,373,699						
Town Grand Totals	Parcels	601	32,627,037	12,485,575	33,373,699	33,373,699						

School District	406404 Heuvelton Central	2016	-----	2017	-----	Res Prp	O	R	T	Account Nbr	
Parcel Id	Name	Total Av	Land Av	Total Av	Total Av	Pct Cls	C	S	S	C	
60.001-2-23.1	Smith, Clark R.	4,700	4,700	4,700	4,700	0 314		1			1- 62- 5.1
60.001-2-23.2	Lawton, Leslie A.	12,800	12,800	12,800	12,800	0 120		1			1- 62- 5.2
60.003-2-13.1	Backus, Patrick E.	19,600	19,600	19,600	19,600	0 910		1			1- 44- 9
60.003-2-13.2	Backus, Erika	86,000	7,300	86,000	86,000	0 210		1			
60.003-2-14.2	Warren, Cory M.	65,000	7,300	65,000	65,000	0 210		1			1-44-11.2
60.003-2-14.11	Miller, Samuel H.	10,000	10,000	10,000	10,000	0 120		1			1- 44-11.1
60.003-2-14.12	Backus, Patrick	19,300	19,300	19,300	19,300	0 322		1			
60.003-2-15	Miller, Samuel H.	6,300	6,300	6,300	6,300	0 120		1			1- 44- 8
60.003-2-16	Hershberger, John P.	21,000	21,000	21,000	21,000	0 120		1			1- 59- 1
60.003-2-19	Miller, Samuel H.	12,700	12,700	12,700	12,700	0 120		1			1- 44-10
72.001-3-1.2	Corkins, Brett	88,000	7,100	88,000	88,000	0 210		1			
72.001-3-1.12	Miller, Andrew S.H.	90,000	33,100	90,000	90,000	0 112		1			
72.002-2-1.1	Madill Family Irrevoc Trust	11,300	11,300	11,300	11,300	0 120		1			9-999-140
72.002-2-1.2	Madill, Kevin G.	87,000	7,900	87,000	87,000	0 210		1			
72.002-2-2	Miller, John H & Katie E	22,100	22,100	22,100	22,100	0 120		1			1- 76-11
72.002-2-3	Merrill (Estate), Anna	50,400	5,600	50,400	50,400	0 210		1			1- 68-12
72.002-2-4	White, Douglas	30,000	6,900	30,000	30,000	0 270		1			1-101-14.2
72.002-2-5.1	White, Gary D.	102,000	16,600	102,000	102,000	0 240		1			1-101-14.1
72.002-2-5.2	Cole, Christopher P.	4,000	4,000	4,000	4,000	0 314		1			
72.002-2-5.3	Gingerich, Harvey A.	102,900	24,700	102,900	102,900	0 112		1			
72.002-2-8	Day, Ronald W.	80,000	7,200	80,000	80,000	0 210		1			1- 24- 1
72.002-2-9	Day, Ronald	2,000	2,000	2,000	2,000	0 314		1			1- 79- 3.3
72.002-2-10	Day, Ronald W.	7,600	7,600	7,600	7,600	0 314		1			1- 79- 3.2
72.002-2-11.1	Christensen, Robert	19,900	19,900	19,900	19,900	0 120		1			1- 18- 8
72.002-2-11.2	Tani, Kathleen	58,800	7,900	58,800	58,800	0 210		1			
72.002-2-11.3	Christensen, Robert	4,000	4,000	4,000	4,000	0 120		1			
72.002-2-14	Christensen, Robert	36,100	36,100	36,100	36,100	0 120		1			1- 62- 9
72.002-2-15	Fenlong, Gary	47,400	7,200	47,400	47,400	0 210		1			1- 8- 3
72.002-2-16.1	Day, Ronald W.	5,000	5,000	5,000	5,000	0 314		1			1- 79- 3.1
72.002-2-16.2	Christensen, Robert	12,000	12,000	12,000	12,000	0 120		1			1- 18-10
72.002-2-17.1	Hershberger, Jonas P.	50,000	10,000	50,000	50,000	0 241		1			1- 81- 4
72.002-2-17.2	Troyer, John H.	16,600	16,600	16,600	16,600	0 120		1			
72.002-2-18.2	Lancto, Edwin (LU)	53,400	7,200	53,400	53,400	0 210		1			1- 76-13.2
72.002-2-18.121	Miller, John H & Katie E	105,000	25,000	105,000	105,000	0 112		1			
72.002-2-19.1	Madill Family Irrevoc Trust	59,600	7,200	59,600	59,600	0 210		1			1- 59- 6
72.002-2-20.1	Troyer, John H.	91,600	28,000	91,600	91,600	0 241		1			1- 59- 7
72.002-3-1	Putman, Clark A.	9,700	9,700	9,700	9,700	0 120		1			1- 79- 4

School District	406404 Heuvelton Central	2016	-----	2017	-----	Res Prp	O	R	T	Account Nbr
Parcel Id	Name	Total Av	Land Av	Total Av	Total Av	Pct Cls	C	S	S	C
72.002-3-2	Christensen, Robert	245,300	54,200	245,300	0 112	1				1- 18- 7
72.002-3-3	Christensen, Robert	39,900	39,900	39,900	0 120	1				1- 18- 9
72.002-3-5.111	Bell, Allan J.	69,600	29,300	69,600	0 270	1				1- 7- 8
72.002-3-5.112	Strader, Daniel H.	8,500	8,500	120,000	0 210	1				
72.002-3-6.2	Denny, Ronald	62,300	7,500	62,300	0 210	1				1- 7- 9.21
72.002-3-6.122	Swartzentruber, Mose M.	40,000	33,000	80,000	0 112	1				
72.002-3-7.1	Ericksen, Paula Y.	12,800	12,800	12,800	0 322	1				1-105-10
72.002-3-7.2	Cutrie, David	38,000	7,900	38,000	0 270	1				
72.002-3-7.3	Bell, Allan	1,000	1,000	1,000	0 314	1				
72.002-3-10	Mero, Marianne	4,600	4,600	4,600	0 910	1				1- 7- 9.12
72.002-3-13.1	Yerdon, Dennis	25,000	6,500	25,000	0 210	1				1- 22- 4.22
72.002-3-13.2	Yerden, Dennis A.	5,000	2,000	5,000	0 312	1				
72.002-3-14	Heinrichs, David	10,000	10,000	10,000	0 322	1				1- 22- 4.21
72.002-3-15	Burley, T Milton	9,000	9,000	9,000	0 322	1				1- 22- 4.1
72.002-3-16.1	Yerden, Dennis	31,200	12,400	31,200	0 270	1				1- 11-12
72.002-3-16.2	Denny, Kenneth	47,600	5,600	47,600	0 270	1				
72.002-3-17	Barcomb, Garrison	25,000	7,400	25,000	0 270	1				1- 12- 1
72.002-3-18.1	Yerdon, Carol A.	50,000	25,000	50,000	0 240	1				1- 43-10
72.002-3-18.2	Hooper, Terry Lee	45,000	17,000	45,000	0 240	1				
72.004-2-1	Merkley, Mark A.	7,100	7,100	7,100	0 120	1				1- 68-10
72.004-2-2	Hershberger, Sam A.	8,000	8,000	8,000	0 322	1				1- 91- 8
72.004-2-3.1	Nicholson , Lowell (LU)	45,000	17,200	45,000	0 240	1				1- 74- 8
72.004-2-3.2	Eggleston, Scott L.	80,000	7,100	80,000	0 210	1				1- 74- 8
72.004-2-5.1	Crowe, Howard	114,700	61,300	114,700	0 112	1				1- 21- 4
72.004-2-6	Crowe, Kenneth L.	10,800	10,800	10,800	0 322	1				1-101- 1
72.004-2-7	Giglio, Zachary	30,000	30,000	30,000	0 322	1				1- 74-14
72.004-2-8	Holland, Gary L.	13,000	13,000	13,000	0 322	1				1- 8-15
72.004-2-9	Sloan, Gregory	6,800	6,800	6,800	0 910	1				1- 91-15
72.004-2-10	Karolyi, Carolyn J.	7,800	7,800	7,800	0 322	1				1- 49- 3
72.004-2-11.1	Giglio, Zachary	25,000	25,000	25,000	0 120	1				1- 62- 4
72.004-2-11.2	Swartzentruber, Jonas J.	80,000	42,500	80,000	0 120	1				
72.004-2-13	Brossoit, Michael	18,800	13,600	18,800	0 270	1				1- 95- 3
72.004-2-14	Nicholson, Lowell D (Lu)	11,000	11,000	11,000	0 322	1				1- 89-12
72.004-2-15	Hutchinson, Lee H.	7,200	7,200	7,200	0 322	1				1- 45- 6
72.004-2-16	Nicholson, Lowell (Lu)	4,000	4,000	4,000	0 322	1				1- 74- 9
72.004-2-17	Hutchinson, Lee H.	4,600	4,600	4,600	0 322	1				1- 27- 9
72.004-2-18	Hutchinson, Lee H.	500	500	500	0 322	1				6-108- 7
Page Totals	Parcels	37	1,244,100	571,100	1,395,600					

School District	406404 Heuvelton Central	2016	-----	2017	-----	Res Prp	O	R	T	Account Nbr	
Parcel Id	Name	Total Av	Land Av	Total Av	Total Av	Pct Cls	C	S	S	C	
72.004-2-19	Fobare (Estate), Eugene	74,200	50,000	100,000	100,000	0 120			1		1- 32-14
72.004-2-20	Fobare, Kevin	15,300	15,000	15,300	15,300	0 120			1		1- 32-12
72.004-2-21	Karolyi, Carolyn J.	8,800	8,800	8,800	8,800	0 322			1		1- 49- 4.12
* 73.000-1-14.1	Fobare, Kevin	9,000	8,000	9,000	9,000	0 120			1		1- 32-13
73.001-1-42	LaRose, Anthony A.	70,000	20,100	70,000	70,000	0 240			1		1- 9- 2
73.001-1-43.1	Restani Development	1,900	1,900	1,900	1,900	0 322			1		
73.001-1-43.2	Restani Development Corp	10,100	10,100	10,100	10,100	0 322			1		1- 45- 8
73.001-1-43.3	Restani Development Corp	4,200	4,200	4,200	4,200	0 322			1		
73.001-1-47	Basswood Lodge & Hunting	2,700	2,700	2,700	2,700	0 322			1		1- 90-10
73.003-1-2.2	Dibble, Schelene A.	46,500	7,200	46,500	46,500	0 270			1		
73.003-1-2.12	Neuhaus, John Adam	84,700	8,200	84,700	84,700	0 210			1		
73.003-1-2.13	Petrello, James F (LU)	63,500	7,300	63,500	63,500	0 270			1		
73.003-1-2.111	Ribley, Michael P.	80,000	28,100	80,000	80,000	0 240			1		1- 98-11
73.003-1-4	Cougler, Ernie S.	65,000	16,000	65,000	65,000	0 240			1		1- 60- 1.2
73.003-1-5	Basswood Lodge & Hunting	10,000	10,000	10,000	10,000	0 910			1		1- 60- 1.1
73.003-1-6	McAllister, Robert Lee (Estate)	40,000	34,000	40,000	40,000	0 241			1		1- 62-11
73.003-1-7	Gingerich, Abraham (LU)	122,700	41,100	122,700	122,700	0 241			1		1- 77-11
73.003-1-8	Gingerich, Mose	119,000	18,400	119,000	119,000	0 112			1		1- 27-10
73.003-1-9	Chapin, Robert S.	90,000	15,800	90,000	90,000	0 240			1		1- 90- 9
73.003-1-10.1	Snider, Freida A.	21,500	7,100	21,500	21,500	0 210			1		1- 39-11.2
73.003-1-12	Mouthorp, Kelly	27,000	26,000	27,000	27,000	0 120			1		1- 32-15
73.003-1-13	Fobare, Kevin	4,400	4,400	4,400	4,400	0 120			1		1- 62- 8
73.003-1-14.1	Fobare, Kevin	9,000	9,000	9,000	9,000	0 120			1		1- 32-13
73.003-1-14.2	Mouthorp, Roderick	3,000	1,500	3,000	3,000	0 120			1		1- 32-13
73.003-1-15.112	McLean, James R.	25,600	7,600	25,600	25,600	0 270			1		
73.003-1-15.121	Stiles, Steve	30,700	29,400	30,700	30,700	0 120			1		
73.003-1-15.122	Rivers, Gregory	17,500	7,200	17,500	17,500	0 270			1		
73.003-1-17.1	Karolyi, Carolyn J.	19,400	19,400	19,400	19,400	0 322			1		1- 49- 4.11
73.003-1-17.3	Fifield, Roberta L.	33,900	8,000	33,900	33,900	0 210			1		1- 49- 4.13
73.003-1-18.1	Peck, Brian G.	98,000	22,800	98,000	98,000	0 240			1		1- 88-12
73.003-1-19	Atkins, Cynthia Y.	89,000	7,400	89,000	89,000	0 210			1		1- 49- 4.2
73.003-1-20	Karolyi, Carolyn J	16,000	16,000	16,000	16,000	0 322			1		1- 49- 2
73.003-1-22	Tomassini, Louis	43,300	7,200	43,300	43,300	0 210			1		1- 98-10. 1
73.003-1-23	Swartzentruber, Jonas E.	500	500	500	500	0 314			1		
73.003-1-24	Tuttle, Timothy C.	48,000	9,400	48,000	48,000	0 210			1		1- 98- 9
73.003-1-25.1	Tuttle, Timothy	24,100	24,100	24,100	24,100	0 322			1		
73.003-1-27	McLean, James R.	400	400	400	400	0 314			1		

School District	406404 Heuvelton Central		2016	-----	2017	-----	Res Prp	O	R	T		
Parcel Id	Name		Total Av	Land Av	Total Av	Total Av	Pct Cls	C	S	S	C	Account Nbr
73.003-4-1	Meuten, Keith R.		65,000	6,200	65,000	65,000	0 210		1			1- 77-12
86.002-2-1	Chapin, Robert		170,000	40,200	170,000	170,000	0 240		1			1- 18- 4
555.008-16-2	Verizon New York Inc		9,102	0	7,803	7,803	0 866		5			5-109- 1. 2
555.009-16-3	Niagara Mohawk Power Corp		42,715	0	44,269	44,269	0 882		5			
555.020-16-2	SLIC Network Solutions Inc		29,932	0	29,190	29,190	0 831		5			
650.000-9999-132.350/1003	Niagara Mohawk Power Corp		92	0	92	92	0 882		6	R		6-108- 4. 2
650.000-9999-132.350/1013	Niagara Mohawk Power Corp		3,866	0	3,866	3,866	0 882		6	R		
650.000-9999-132.350/1883	Niagara Mohawk Power Corp		147,951	0	147,951	147,951	0 884		6	R		6-108- 5. 2
650.000-9999-631.900/1883	Verizon New York Inc		20,402	0	20,402	20,402	0 836		6			6-108- 1. 2
406404 Heuvelton Central Totals	Parcels	119	4,656,860	1,596,700	4,833,673	4,833,673						
Town Totals	Parcels	119	4,656,860	1,596,700	4,833,673	4,833,673						
Town Grand Totals	Parcels	119	4,656,860	1,596,700	4,833,673	4,833,673						

School District	406404	Heuvelton Central	2016	-----	2017	-----	Res Prp	O	R	T	Account Nbr	
Parcel Id		Name	Total Av	Land Av	Total Av	Total Av	Pct Cls	C	S	S	C	
113.002-1-10		New York State	4,800	4,800	4,800	4,800	0 971		8			8- 64- 4
113.002-1-11		New York State	3,400	3,400	3,400	3,400	0 971		8			8- 64- 1
113.002-1-12		New York State	39,300	39,300	39,300	39,300	0 971		8			8- 64- 6
113.002-1-13		New York State	29,800	29,800	29,800	29,800	0 971		8			1- 40- 3
113.002-1-14		New York State	4,000	4,000	4,000	4,000	0 971		8			8- 63-11
113.002-1-15.1		Miller, Moses	16,500	16,500	16,500	16,500	0 105		1			1- 7- 8
113.002-1-17		Lathrop, David	99,800	42,600	99,800	99,800	0 240		1			1- 44- 2
113.002-1-18		Skipka, Virginia E (Lu)	56,500	29,400	56,500	56,500	50 240		1			1- 47-14
113.002-1-19.2		Steinfest, Roger	25,000	5,500	25,000	25,000	0 260		1			
113.002-1-19.11		Dolega, Lorraine	48,100	9,300	48,100	48,100	0 240		1			1- 47-13
113.002-1-19.121		Steinfest, Roger	17,120	17,120	17,120	17,120	0 323		1			
113.002-1-19.122		Miller, Henry	4,680	4,680	4,680	4,680	0 105		1			
113.002-1-20		Miller, Henry D.	50,235	24,000	50,235	50,235	0 113		1			1- 2- 4
113.002-1-21		Miller, Dan A (Lu)	93,000	46,000	93,000	93,000	0 113		1			1- 42-13
113.002-1-23.2		Fowler, Ann M.	38,400	3,900	38,400	38,400	0 210		1			1- 42-12.2
113.002-1-23.11		Young, David K.	13,300	12,100	13,300	13,300	0 120		1			1- 42-12.1
113.002-1-23.12		Swartzentruber, Jacob P.	70,900	32,500	70,900	70,900	0 113		1			
113.002-1-24		Pineiro, Robertino	67,700	18,200	67,700	67,700	0 113		1			1- 3-15
113.002-1-25		Tyo, Margaret	43,100	8,000	43,100	43,100	0 240		1			1-34-14
113.002-1-26.12		Pratt, Katlynn May	8,100	5,400	8,100	8,100	0 270		1			
113.002-1-27		New York State	51,900	51,900	51,900	51,900	0 971		8			8- 64- 7
113.002-1-28		New York State	24,500	24,500	24,500	24,500	0 971		8			8- 63-13
113.002-1-30		New York State	3,800	3,800	3,800	3,800	0 971		8			1- 59-20
113.002-1-31		New York State	20,900	20,900	20,900	20,900	0 971		8			8- 4- 1
113.002-1-32		Johnson, George	4,700	4,700	4,700	4,700	0 314		1			1- 27- 2
113.002-1-33		Blance, James	37,000	6,200	37,000	37,000	0 270		1			1- 4- 2.1
113.004-1-1		New York State	19,900	19,900	19,900	19,900	0 971		8			9-999-35
113.004-1-2		Putman, David L.	31,000	11,000	31,000	31,000	0 120		1			1- 42- 6
113.004-1-2./1		Putman, David L.	10	0	10	10	0 720		1			1- 42- 6/1
113.004-1-3		Putman, David L.	91,700	34,900	91,700	91,700	0 112		1			1- 42- 4
113.004-1-3./1		Putman, David L.	10	0	10	10	0 720		1			1- 42- 4/4
113.004-1-4		Putman (LU), Vivian L.	51,000	11,100	51,000	51,000	0 240		1			1- 42- 5
113.004-1-4./1		Putman, Chelson	10	0	10	10	0 720		1			1- 42- 5/1
113.004-1-5		Swartzentruber, Mahlon M.	40,000	16,700	40,000	40,000	0 240		1			1- 4- 3
113.004-1-6		Drake, Guy T (LU)	23,000	6,500	23,000	23,000	0 210		1			1- 14- 2
113.004-1-7		Putman, David L.	10,500	7,300	10,500	10,500	0 120		1			1- 42- 7
113.004-1-7./1		Putman, David L.	10	0	10	10	0 720		1			1- 42- 7/1
Page Totals		Parcels	37	1,143,675	575,900	1,143,675						

School District	406404 Heuvelton Central	2016	-----	2017	-----	Res Prp	O	R	T	Account Nbr	
Parcel Id	Name	Total Av	Land Av	Total Av	Total Av	Pct Cls	C	S	S	C	
113.004-1-9	Oldsville Assoc Cemetery	8,600	8,600	8,600	8,600	0 695		8			8- 65- 7
113.004-1-10	Gagne, Stephen M.	72,000	43,700	72,000	72,000	0 240		1			1- 34- 6
113.004-1-11	Smithers, William	47,600	6,200	47,600	47,600	0 210		1			1- 17- 9.2
113.004-1-12	Flanagan, Paul D.	21,000	21,000	21,000	21,000	0 323		1			1- 32- 5
113.004-1-15	Vandenberg, Michael J.	79,000	31,500	79,000	79,000	0 240		1			1- 40- 8
113.004-1-15./1	St Lawrence County	10	0	10	10	0 720		1	R		1-40-8
113.004-2-1.111	Pagel, Carl W.	90,875	31,300	90,875	90,875	0 240		1			1- 4- 1
113.004-2-2.1	Makauskas, Vito P.	55,000	6,100	55,000	55,000	0 210		1			1- 32- 8
113.004-2-2.2	Putman, David L.	6,100	6,100	6,100	6,100	0 105		1			1-32-8
113.004-2-2.2/1	Putman, David L.	10	0	10	10	0 720		1			1- 32- 8/1
113.004-2-3	Ceresoli, John F.	43,400	3,000	43,400	43,400	0 210		1			1- 23- 3
113.004-2-4	Ceresoli, John F.	55,600	55,600	55,600	55,600	0 321		1			1- 32- 3
113.004-2-5	Richards, Jerome J.	40,000	40,000	40,000	40,000	0 321		1			1- 40-10
113.004-2-6	Steinfest, Roger	17,000	17,000	17,000	17,000	0 910		1			1- 1-15
113.004-2-7	Steinfest, Roger	32,100	32,100	32,100	32,100	0 910	W	1			1- 54- 3
113.004-2-7./1	St Lawrence County	10	0	10	10	0 720		1			1- 13- 4/1
113.004-2-8	Steinfest, Roger	20,000	20,000	20,000	20,000	0 910	W	1			1- 53-14
113.004-2-8./1	St Lawrence County	10	0	10	10	0 720		1			1- 13- 6/1
113.004-2-12	Raby, Mike	88,000	21,100	88,000	88,000	0 240		1			1- 17- 9.1
113.004-2-13./1	Putman, David L.	10	0	10	10	0 720		1			1- 42- 3/1
113.004-2-13.1	Putman, David L.	35,000	35,000	35,000	35,000	0 120		1			1- 42- 3
113.004-2-13.2	Putman, Cindi L.	81,800	6,300	81,800	81,800	0 210		1			
113.004-2-14	Swartzentruber, Mahlon M.	6,700	6,700	6,700	6,700	0 322		1			
114.001-1-1.11	Miller, Moses M.	65,000	35,200	65,000	65,000	0 112		1			1- 32-15
114.001-1-2.13	Johnson, George	2,000	2,000	2,000	2,000	0 314		1			
114.001-1-3	Miller, John A.	80,000	32,900	80,000	80,000	0 240		1			1- 2- 9
114.001-1-4	Gingerich, Daniel J.	8,000	8,000	8,000	8,000	0 321		1			
114.001-4-1	Gingerich, Daniel J.	10,500	10,500	10,500	10,500	0 910		1			1- 7- 7
114.001-4-2	Miller, Moses M.	6,300	6,300	6,300	6,300	0 910		1			1- 2- 8
114.001-4-3	Miller, Mose M.	6,300	6,300	6,300	6,300	0 910		1			1- 27- 3
114.001-4-4	Steinfest, Roger	6,300	6,300	6,300	6,300	0 321		1			1- 53-15
114.001-4-4./1	St Lawrence County	10	0	10	10	0 720		1			1- 13- 5
114.003-1-1	Steinfest, Roger	8,300	8,300	8,300	8,300	0 321		1			1- 54- 1
114.003-1-2	Steinfest, Roger	12,700	12,700	12,700	12,700	0 910		1			1- 54- 2
114.003-1-3	Chapman, Richard S.	23,600	23,600	23,600	23,600	0 321		1			1- 13-10
114.003-1-3./1	St Lawrence County	10	0	10	10	0 720		1			1-13-10
114.003-1-4	Shetler, Levi B.	27,600	27,600	27,600	27,600	0 910		1			1- 57- 3

School District	406404 Heuvelton Central	2016	-----	2017	-----	Res Prp	O	R	T	Account Nbr
Parcel Id	Name	Total Av	Land Av	Total Av	Total Av	Pct Cls	C	S	C	
114.003-1-4./1	St Lawrence County	10	0	10	0	720		1		
114.003-1-5	Shetler, Levi B.	46,800	39,300	46,800	0	120		1		1- 57- 2
114.003-1-5./1	St Lawrence County	10	0	10	0	720		1	R	
114.003-1-6.1	Kempf, Daniel	60,000	35,100	60,000	0	240		1		1- 6- 3
114.003-1-6.1/1	Kempf, Daniel	10	0	10	0	720		1		1- 6- 3/1
114.003-1-8	New York State Reforestation	12,500	12,500	12,500	0	941		3		0110103
114.003-1-9	New York State Reforestation	4,600	4,600	4,600	0	941		3		0111001
114.003-1-10	New York State Reforestation	29,600	29,600	29,600	0	941		3		0110203
114.003-1-11.12	Bayne, Donald L Sr (Lu)	35,600	4,800	35,600	0	210		1		
114.003-1-11.21	Bayne, David A.	67,500	6,200	67,500	0	210		1		
114.003-1-11.111	Bayne, David A.	61,400	50,400	61,400	0	112		1		1- 2-12
114.003-1-11.112	Bayne, Donald L. Jr.	10,500	5,900	10,500	0	270		1		
114.003-1-13.1	Downing, Gary	3,000	3,000	3,000	0	314		1		1- 13- 9
114.003-1-13.2	Roush, Paul E.	65,000	6,600	65,000	0	210		1		1- 13-9.2
114.003-1-14.2	Bayne, James	73,000	5,900	73,000	0	210		1		1- 2-13
114.003-1-14.11	Bayne, James	25,000	23,000	25,000	0	120		1		1- 2-13
114.003-1-28	Chapman, Richard S.	65,000	60,000	65,000	0	120		1		
114.003-1-28./1	St Lawrence County	10	0	10	0	720		1		1- 13-14.2
114.003-1-29	Chapman, Richard S.	6,000	6,000	6,000	0	322		1		
114.077-1-1	Hart, John	66,900	28,100	66,900	0	260	W	1		1-13-14.11
114.077-1-2	Abbey, Stephen	5,500	5,500	5,500	0	314		1		1-13-14.11
114.077-1-3	Craver, Filmore III.	11,000	3,400	11,000	0	312		1		1- 13-14.11
114.077-1-4	White, Edwin H (LU)	1,400	1,400	1,400	0	311		1		
114.077-1-7	McIntyre, Gary L (Lu)	51,700	27,800	51,700	0	260	W	1		1- 9-13
114.077-1-8	McClure, David C.	52,100	18,300	52,100	0	260		1		1- 43- 8
114.077-1-9	White, Edwin H (LU)	58,900	15,600	58,900	0	260	W	1		1- 56- 7
114.077-1-10	McManus, Anne Marie IrrTrust	67,910	20,700	67,910	0	260	W	1		1- 13-14.2
114.077-1-11	Billings, Aleta M (Lu)	24,200	21,900	24,200	0	270	W	1		1- 14-10
114.077-1-12	Scharoun Trust	36,600	19,800	36,600	0	260	W	1		1- 51-12
114.077-1-13	Scott, Laura	35,900	21,700	35,900	0	260	W	1		1- 27- 5
114.077-1-14	McCarthy, Peter J.	45,400	18,800	45,400	0	260	W	1		1- 40- 2
114.077-1-15	Craver, Filmore III.	44,700	19,400	44,700	0	260	W	1		1- 10-15
114.077-1-16	Batt, Donald S.	45,200	19,400	45,200	0	260	W	1		1- 32-11
114.077-1-17	Abbey, Stephen L.	47,700	22,800	47,700	0	260	W	1		1- 13-14.12
114.077-1-18	Mackanos, Paul James Jr.	43,100	23,000	43,100	0	260	W	1		1- 13-14.13
114.077-1-19	Ryerson, Gary	72,700	31,400	72,700	0	260	W	1		1- 13-14.11
128.002-1-12	Shampine, Karen J.	72,000	20,200	72,000	0	240		1		1- 35- 3

School District	406404 Heuvelton Central	2016	-----	2017	-----	Res Prp	O	R	T	Account Nbr
Parcel Id	Name	Total Av	Land Av	Total Av	Total Av	Pct Cls	C	S	C	
128.044-1-1	Link, Thomas L.	36,000	13,600	36,000	36,000	0 260	W	1		1- 41- 8
128.044-1-2	McManus, Chad D.	13,900	13,900	13,900	13,900	0 314	W	1		1- 35- 1
128.044-1-3	Wells, George C.	47,400	24,900	47,400	47,400	0 210	W	1		1- 12-12
128.044-1-4	Gates, Eveline (Lu)	34,800	18,900	34,800	34,800	0 260	W	1		
128.044-1-5	Gates, Wayne C.	34,200	18,800	34,200	34,200	0 260	W	1		
129.001-1-19./1	St Lawrence County	10	0	10	10	0 720		1		1-13-13
129.001-1-19.113	Downing, David	31,600	6,200	31,600	31,600	0 210		1		
129.001-1-20	Petrie, Tammy R.	7,000	5,500	7,000	7,000	0 270		1		1- 17- 4
129.001-1-21	Craver, Filmore M. III.	13,800	13,800	13,800	13,800	0 323		1		1- 2-11
129.001-1-22./1	Levy , Ira A.	10	0	10	10	0 720		1		1- 49- 9
129.001-1-22.1	Levy, Ira A.	80,000	80,000	80,000	80,000	0 321		1		1- 49- 9
129.001-1-22.2	Christman, Patricia	60,000	11,300	60,000	60,000	0 240		1		
129.001-1-23	Todd, Thomas F.	16,800	16,800	16,800	16,800	0 910		1		1- 19- 4
129.001-1-24	Dodd, Mindi S.	45,700	5,200	45,700	45,700	0 210		1		1- 35- 4
129.001-1-25.11	Clifton & Edna Gates Farm Trus	24,400	24,400	24,400	24,400	0 105		1		1- 18-10
129.001-1-26.1/1	St Lawrence County	10	0	10	10	0 720		1		1- 13-12
129.001-1-26.112	Walsh, Allen W.	18,000	18,000	18,000	18,000	0 322		1		
129.001-1-28.112	McClure, David C.	10,000	10,000	10,000	10,000	0 323		1		
129.001-1-31.11	Downing, David	7,100	7,100	7,100	7,100	0 311		1		1- 13-13.11
129.001-1-31.12	Craver, Filmore M III & Etal	35,300	35,300	35,300	35,300	0 321		1		
129.001-1-31.21	Walsh, Allen W.	14,800	14,800	14,800	14,800	0 322		1		
129.001-1-31.22	Wilson, William A.	4,350	4,350	4,350	4,350	0 314		1		
129.001-1-32.1	Downing, David	3,600	3,600	3,600	3,600	0 321		1		1- 13-14.11
129.001-1-32.2	Craver, Filmore M III & Etal	10,600	10,600	10,600	10,600	0 321		1		
129.001-1-33	Bayne, James R & David A	10,000	10,000	10,000	10,000	0 105		1		1- 2-14
129.001-1-34	Gilmour, Lee	13,300	6,100	13,300	13,300	0 270		1		1- 2-14
129.003-1-2	Huaman, Maria Elsa	20,000	20,000	20,000	20,000	0 321		1		1- 12- 4
129.021-1-1	Bracy, Steven	48,300	24,700	48,300	48,300	0 260	W	1		1- 13-13.12
129.021-1-2	Dashnaw, Sonya L.	40,500	15,700	40,500	40,500	0 260	W	1		1- 5-11
129.021-1-3	Garrison, Cory S.	23,200	15,100	23,200	23,200	0 260	W	1		1- 51- 1
129.021-1-4	Bracy, Steven A.	1,000	1,000	1,000	1,000	0 311		1		
129.021-1-5	Klink, Paul L.	21,200	21,200	21,200	21,200	0 311	W	1		1- 41- 3
129.021-1-6	Klink, Paul L.	44,000	20,600	44,000	44,000	0 260	W	1		1- 28- 7
129.021-1-7.1	Downing, David	35,800	33,100	35,800	35,800	0 260	W	1		
129.021-1-8.1	Downing, David	1,500	1,500	1,500	1,500	0 311		1		
129.021-1-9	Farr, William A.	32,000	15,000	32,000	32,000	0 270	W	1		1- 50-15
129.021-1-10.1	Patriarco, Michael J (Lu)	59,800	31,400	59,800	59,800	0 260	W	1		1- 50-15.1
Page Totals	Parcels	37	899,980	572,450	899,980					

School District	406404 Heuvelton Central	2016	-----	2017	-----	Res Prp	O	R	T	Account Nbr	
Parcel Id	Name	Total Av	Land Av	Total Av	Total Av	Pct Cls	C	S	S	C	
129.021-1-11	Hoover, Everett N (Lu)	50,000	9,100	50,000	50,000	0 210	W	1			1- 23-15.1
129.021-1-12.1	Larham, Frederick S.	23,700	11,400	23,700	23,700	0 270	W	1			1- 23-15.2
129.021-1-14	Hall, Hal M.	52,900	17,100	52,900	52,900	0 260	W	1			1- 16-15
129.021-1-15	Hay, William B.	15,000	7,300	15,000	15,000	0 260	W	1			1- 16-15.2
129.021-1-16	Dailey, David Mark	49,300	20,900	49,300	49,300	0 260	W	1			
129.021-1-17	Filiatrault, Percy D & Etal	5,900	5,900	5,900	5,900	0 314	W	1			
129.021-1-18	White, Douglas W.	55,000	9,700	55,000	55,000	0 260	W	1			1- 17- 1
129.021-1-19	Shirley O Cooper Irrevocable , Trust	42,000	14,800	42,000	42,000	0 260	W	1			1- 23-12
129.021-1-20	Barcomb, Lee M.	30,000	8,000	30,000	30,000	0 260	W	1			1- 20- 9
129.021-1-21	Shippee, Howard (LU)	51,200	27,700	51,200	51,200	0 260	W	1			1- 46-11
129.021-1-22	Barr, Alan F.	20,000	16,300	20,000	20,000	0 270	W	1			1- 2- 5
129.021-1-23	Theriatult, James M.	45,400	23,000	45,400	45,400	0 260	W	1			1- 51- 7
129.021-1-24.1	Feak, John P.	5,000	5,000	5,000	5,000	0 311	W	1			1- 13-13.11
129.021-1-24.2	Dana, Ronald S.	4,520	4,520	4,520	4,520	0 311	W	1			
129.021-1-25	Dana, Ronald S.	22,800	12,600	22,800	22,800	0 260	W	1			1- 58- 7
129.021-1-26.1	Feak Family Irrevoc Trust	21,375	19,000	21,375	21,375	0 260	W	1			
129.021-1-26.2	Dana, Ronald S.	3,200	3,200	3,200	3,200	0 314		1			
129.021-1-27	Morrow, Patti Jo D.	5,300	5,300	5,300	5,300	0 314	W	1			1- 12-10.11
129.021-1-28	Morrow, Patti Jo D.	25,900	7,800	25,900	25,900	0 260	W	1			1- 12-10.12
129.021-2-1	Wilson, William A.	55,700	17,200	55,700	55,700	0 260	W	1			1- 13-12.3
129.021-2-2	Gazin Family Trust	16,300	12,000	16,300	16,300	0 270	W	1			1- 13-12.2
129.021-2-3	Pappert, Gary D (LU)	60,000	12,000	60,000	60,000	0 260	W	1			1- 13-12.4
129.021-2-4	D'Arduini, Bernard N (LU)	62,400	24,500	62,400	62,400	0 210	W	1			1- 13-12.5
129.021-2-5	VanEpps, Anne Elizabeth	55,000	14,600	55,000	55,000	0 260	W	1			1- 13-12.6
129.029-1-1	Snell, Brian J & Chrystal M	18,500	18,500	18,500	18,500	0 314	W	1			
129.029-1-2	Dodd, E. Sean L.	19,200	19,200	19,200	19,200	0 314	W	1			1- 13-12.1
129.029-1-3	Hickey, Randy C.	16,500	16,500	16,500	16,500	0 314	W	1			
129.029-1-4	Houghtaling, James Ernest	17,500	17,500	17,500	17,500	0 314	W	1			
129.029-1-5	Tackley, Douglas K.	34,200	34,200	34,200	34,200	0 314	W	1			1- 13-12.7
354.000-3	New York State Transition Asmt	0	0	0	0	0 993		3			
354.000-11	New York State Transition Assm	0	0	0	0	0 993		3			
555.006-18-2	Citizens Telephone Co	17,531	0	16,078	16,078	0 866		5			5-61-1.2
555.009-18-4	Niagara Mohawk Power Corp	94,697	0	98,827	98,827	0 861		5	R		5-61-3.4
654.000-9999-132.350/1883	Niagara Mohawk Power Corp	132,203	0	132,203	132,203	0 884		6	R		6-60-3.4

School District	406404	Heuvelton Central		2016	-----	2017	-----	Res Prp	O	R	T		
Parcel Id		Name		Total Av	Land Av	Total Av	Total Av	Pct Cls	C	S	S	C	Account Nbr
654.000-9999-609.600/1883		Citizens Telephone Co		2,914	0	2,914	2,914	0 831		6			6-60-1.3
406404	Heuvelton Central Totals	Parcels	183	5,579,690	2,766,270	5,582,367							
Town Totals	Parcels		183	5,579,690	2,766,270	5,582,367							
Town Grand Totals	Parcels		183	5,579,690	2,766,270	5,582,367							

Page Totals	Parcels	1	2,914	0	2,914								
--------------------	----------------	---	-------	---	-------	--	--	--	--	--	--	--	--

School District	406404 Heuvelton Central	2016	-----	2017	-----	Res Prp	O	R	T	Account Nbr
Parcel Id	Name	Total Av	Land Av	Total Av	Total Av	Pct Cls	C	S	S	C
72.054-1-1.1	Heuvelton Central School Dist	3,400,000	33,000	3,400,000	0 612	8				8-106-12
72.054-1-2.11	Heuvelton Central School Dist	48,000	14,600	48,000	0 270	8				1- 6- 5
72.054-1-3	Town Of Oswegatchie	500	500	500	0 330	8				PT 1-60-15
72.054-1-4	Cougler, Karl	500	500	500	0 311	1				1- 7-15
72.054-1-5	Lake, Edna J & Etal	500	500	500	0 311	1				PT 1-42-15
72.054-1-6.2	Rayburn, Joyce M.	65,000	11,000	65,000	0 210	1				1- 4-18.2
72.054-1-6.11	Murray, Timothy J.	68,000	13,400	68,000	0 210	1				1- 4-18.11
72.054-1-6.12	Richards, Amy E.	64,000	13,300	64,000	0 210	1				1-4-18.12
72.054-1-7.1	Arnold, William L.	20,000	11,500	20,000	0 270	1				1- 1-11
72.054-1-9	Skelly, Kathy	40,000	7,200	40,000	0 210	1				1- 6- 4
72.054-1-11	MacPeek, Joyce E.	80,000	9,400	80,000	0 210	1				1- 20- 7
72.054-1-12.1	Lashua, Mark W.	70,000	5,300	70,000	0 210	1				1- 10-12
72.054-1-13	Love, Sharlene A.	44,000	9,700	44,000	0 270	1				1- 3-12
72.054-1-14	Mitchell, Stanley J.	55,000	7,200	55,000	0 210	1				1- 8-14
72.054-1-15	Gardner, Corleen M (Lu)	57,000	7,800	57,000	0 210	1				1- 8-15
72.054-1-17	Downing, Carmen L.	85,000	13,700	85,000	0 210	1				1- 2- 5
72.054-1-18	Downing, Harold M (Estate)	22,000	8,400	22,000	0 270	1				1- 6- 7
72.054-1-22	Seymour, Michael J.	52,000	8,100	52,000	0 210	1				1- 2-10
72.054-2-1	Kilbourn, Edward J.	50,000	9,500	50,000	0 210	1				1- 14- 7
72.054-2-2	Hillcrest Cemetery Assoc	2,100	2,100	2,100	0 311	8				8- 17-15
72.054-2-3	Harris, Traci Jo E.	53,000	10,500	53,000	0 210	1				1- 10- 9
72.054-2-4	Shattuck, Arthur A.	60,000	6,900	60,000	0 210	1				1- 16-10
72.054-2-5	Christman, Georgeanna M.	19,000	8,400	19,000	0 270	1				1- 11-10
72.054-2-6.1	Durham, Phyllis	62,000	21,000	62,000	0 210	1				1- 6-11
72.054-2-7.1	United Helpers Intermediate	325,000	17,000	325,000	0 632	8				1- 9- 5.1
72.054-2-7.3	Patnode, Thomas J.	60,000	9,400	60,000	0 210	1				1- 9- 5.3
72.054-2-8.2	Backus, Peter J.	19,500	7,600	19,500	0 270	1				1- 6- 9.2
72.054-2-9	Backus, Peter	10,000	10,000	10,000	0 311	1				1- 4- 4
72.054-2-10.2	Garvey, Michael J.	180,000	13,400	180,000	0 210	1				
72.054-2-15	Merrifield, Robert Dallas	23,000	9,200	23,000	0 210	1				1- 13- 9
72.054-2-16	Powell, Kevin M.	35,000	10,500	35,000	0 210	1				1- 7- 7
72.054-2-17	Dibble, Arthur S.	50,000	7,100	50,000	0 270	1				1- 9- 2
72.054-2-18	Beaulieu, Jennifer M.	65,000	13,600	65,000	0 210	1				1- 3-14
72.054-2-19	Duvall, Aubrey N.	22,800	9,300	22,800	0 270	1				1- 6-12
72.054-2-20	Castor, Lyle L.	21,000	9,300	21,000	0 270	1				1- 16-15
72.054-2-21.1	Hillcrest Cemetery	18,300	16,600	18,300	0 695	8				8-108-13.1
72.054-2-23.1	Hazelton, Jeannette R.	78,000	13,300	78,000	0 210	1				1- 4-13.1
Page Totals	Parcels	37	5,325,200	379,800	5,325,200					

School District	406404 Heuvelton Central	2016	-----	2017	-----	Res Prp	O	R	T	Account Nbr	
Parcel Id	Name	Total Av	Land Av	Total Av	Total Av	Pct Cls	C	S	S	C	
72.054-2-23.2	Hayes, Christopher M.	75,000	9,400	75,000	75,000	0 210		1			1- 4- 13
72.054-2-23.3	LaPiene, Kenneth	5,000	10,000	15,000	15,000	0 311		1			1- 4- 13
72.054-2-23.4	Kinch, Marla M.	97,000	12,400	97,000	97,000	0 210		1			1- 4-13
72.054-2-23.5	Hazelton, Jeannette R.	1,500	1,500	1,500	1,500	0 311		1			1- 4-13
72.054-2-24	Woodside, Leta A (Lu)	35,000	6,800	35,000	35,000	0 210		1			1- 20-12
72.054-2-25	Scagel, Timothy A.	96,400	8,200	96,400	96,400	0 210		1			1- 3- 8
72.054-2-26.1	Johnson, Janice Parrow	50,000	9,200	50,000	50,000	0 270		1			1- 4-13.2
72.054-2-27	Liscum, Roger W.	75,000	6,500	75,000	75,000	0 210		1			1- 4-13.3
72.054-2-29	Testani, Dominic A.	42,000	9,600	42,000	42,000	0 270		1			1-18-12
72.054-2-30	Hebert, David D.	90,000	11,900	90,000	90,000	0 210		1			1- 18-12
72.054-2-31	Wood, Asa J (Lu)	65,000	8,600	65,000	65,000	0 210		1			1- 6- 9
72.054-2-33	Crobar, Shastin	26,100	9,900	26,100	26,100	0 270		1			1- 11-13
72.054-2-34	Wood, Erie Jack	70,000	9,500	70,000	70,000	0 270		1			
72.054-2-35	Village of Heuvelton	1,000	1,000	1,000	1,000	0 314		8			
72.055-1-3.1	Caswell, Alson	800	800	800	800	0 105		1			1- 20- 6
72.055-1-4	Crobar, Jeffrey M.	26,000	16,400	26,000	26,000	0 449		1			1- 16- 7
72.055-1-10.1	Crobar, Jeffrey M.	100,000	20,000	100,000	100,000	0 449		1			1- 16- 8
72.061-1-1	St Lawrence Gas Co	20,497	13,000	20,497	20,497	0 873		6			6- 13-10
72.061-1-2.1	Ferris, Walter W.	13,000	13,000	13,000	13,000	0 330		1			1- 7-12
72.061-1-2.2	Ferris Fuels Llc	30,000	9,100	30,000	30,000	0 331		1			1- 7-12
72.061-1-3	Lewandowski, Leroy	79,000	9,900	79,000	79,000	0 210		1			1- 7- 3
72.061-1-4	Smithers, Michael D.	85,000	8,500	85,000	85,000	0 210		1			1- 5- 5
72.061-1-6.1	Williams, Anthony R.	85,000	13,300	85,000	85,000	0 210		1			1- 12- 8
72.061-1-7	Suburban NJ Property	130,000	13,000	130,000	130,000	0 441		1			1- 1- 3
72.061-1-8	Hayes, Christopher	70,000	12,000	70,000	70,000	0 444		1			1- 10- 8
72.061-1-9.2	Hayes, Christopher	4,500	4,500	4,500	4,500	0 330		1			1- 22- 5.2
72.061-1-9.11	Morley, Emmett R. II.	92,000	11,200	92,000	92,000	0 210		1			1- 7- 4.1
72.061-1-10	Suburban NJ Property	11,200	11,200	11,200	11,200	0 340		1			6- 22- 4
72.061-1-12	McAdam, Mark	65,000	13,300	65,000	65,000	0 210		1			1- 13-11
72.061-1-13	Rheome, Kimberly A.	55,000	7,300	55,000	55,000	0 210		1			1- 17-11
72.061-1-14	Ladouceur, Logan J.	75,000	8,500	75,000	75,000	0 210		1			1- 20-10
72.061-1-15	Cota, Travis	65,000	13,400	65,000	65,000	0 210		1			1- 10-14
72.061-1-16	Kent, Jeanne A.	70,000	14,200	70,000	70,000	0 210		1			1- 3-11
72.061-1-17	Seguin, William	69,000	9,200	69,000	69,000	0 210		1			1- 13- 8
72.061-1-18	McKeever, James A.	115,000	8,800	115,000	115,000	0 210		1			1- 4-14
72.061-1-19	Macaulay, Michael J.	68,000	8,400	68,000	68,000	0 210		1			1- 3-15
72.061-1-20	Guardino, Augustus	83,000	8,700	83,000	83,000	0 210		1			1- 14- 3
Page Totals	Parcels	37	2,140,997	362,200	2,150,997						

School District	406404 Heuvelton Central	2016	-----	2017	-----	Res Prp	O	R	T	Account Nbr	
Parcel Id	Name	Total Av	Land Av	Total Av	Total Av	Pct Cls	C	S	S	C	
72.061-1-21	Calton, Kenneth	90,000	11,100	90,000	90,000	0 210		1			1- 11- 3
72.061-1-22	VandenBerg, Michelle	30,300	9,700	30,300	30,300	0 270		1			1- 5-14
72.061-1-23	Mandigo, Martha C.	79,000	9,400	79,000	79,000	0 210		1			1- 20- 3
72.061-1-24	Crobar, Jeffrey M.	80,000	16,000	80,000	80,000	0 444		1			1- 10- 7.1
72.061-1-25	Hynes, Robert	68,000	8,900	68,000	68,000	0 210		1			1- 12- 2
72.061-1-26	Scott, David E.	68,000	8,700	68,000	68,000	0 210		1			1- 7-10
72.061-1-27	Breault, Rene' P.	90,000	8,100	90,000	90,000	0 210		1			1- 7-11
72.061-1-28	Foultz, Robert C.	80,000	8,800	80,000	80,000	0 210		1			1- 8- 6
72.061-1-29	Ferris, Walter J (Lu)	75,000	12,100	75,000	75,000	0 210		1			1- 7-13.1
72.061-1-30	Bressette, Beatrice M.	35,000	8,200	35,000	35,000	0 210		1			1- 16-12
72.061-2-1	Crowe, Anita	19,300	19,300	19,300	19,300	0 322		1			1- 13-15
72.062-1-1	Smithers, Michele	67,000	10,600	67,000	67,000	0 210		1			1- 6- 6
72.062-1-2	Liscum, Ryan W.	99,500	9,400	99,500	99,500	0 210		1			1- 1-14
72.062-1-3	Hebert, Michael P.	80,000	9,900	80,000	80,000	0 210		1			1- 20-14
72.062-1-4	Thornhill, Andrew	80,000	8,600	80,000	80,000	0 210		1			1- 17-10
72.062-1-5	Paro, Thomas	65,000	6,800	65,000	65,000	0 210		1			1- 3- 3
72.062-1-6	Harper, Lee R.	90,000	7,000	90,000	90,000	0 220		1			1- 17- 4
72.062-1-14	McAllister, Joshua D.	135,000	8,800	135,000	135,000	0 210		1			1-12-7
72.062-1-15	Cote, Amber J.	62,000	6,200	62,000	62,000	0 210		1			1- 6-14
72.062-1-19	Fanizzie, Frank D.	92,000	10,800	92,000	92,000	0 220		1			1- 10- 2
72.062-2-1	Young, Robert C (LU)	58,000	7,800	58,000	58,000	0 210		1			1- 21- 5
72.062-2-2	Smithers, Bryan D.	57,000	7,700	57,000	57,000	0 210		1			1- 4- 9
72.062-2-3	Edgar, Sheila J Trust	70,000	10,100	70,000	70,000	0 210		1			1- 11- 7
72.062-2-4	Perry, Patrick D.	64,000	7,200	64,000	64,000	0 210		1			1- 10-10
72.062-2-5	Ritchie, Dale F (LU)	65,000	7,200	65,000	65,000	0 210		1			1- 16- 3
72.062-2-6	Herron, John F (Lu)	70,000	7,200	70,000	70,000	0 210		1			1- 10- 4
72.062-2-7	Palmer, Matthew	80,000	7,800	80,000	80,000	0 210		1			1- 12-10
72.062-2-8	Bice, Aaron M.	55,000	7,800	55,000	55,000	0 210		1			1- 21- 7
72.062-2-9	Richards, Janey A.	65,000	9,000	65,000	65,000	0 210		1			1- 12- 4
72.062-2-10	Lumley, Joan	70,000	9,000	70,000	70,000	0 210		1			1- 12- 3
72.062-2-11	Martin, Brian D.	84,000	9,600	84,000	84,000	0 210		1			1- 5- 9
72.062-2-12	Richards, Joseph J.	50,000	9,200	50,000	50,000	0 210		1			1- 4-10
72.062-2-13.21	Steele, David C.	110,000	12,700	110,000	110,000	0 210		1			1- 1- 8
72.062-2-14	O'Marah, Robert F.	70,000	8,000	70,000	70,000	0 210		1			1- 14- 9
72.062-2-15	Richards, Jeffrey	60,000	8,000	60,000	60,000	0 210		1			1- 5- 6
72.062-2-16	Mudge, Kevin M.	80,000	8,000	80,000	80,000	0 210		1			1- 19- 1
72.062-2-17	Deluca, Ronald	79,000	8,000	79,000	79,000	0 210		1			1- 19-11
Page Totals	Parcels	37	2,672,100	342,700	2,672,100						

School District	406404 Heuvelton Central	2016	-----	2017	-----	Res Prp	O	R	T	Account Nbr	
Parcel Id	Name	Total Av	Land Av	Total Av	Total Av	Pct Cls	C	S	S	C	
72.062-2-18	McAllister, Robert L.	80,000	13,400	80,000	80,000	0 220		1			1- 19- 7
72.062-2-19	Wesleyan Methodist Church	215,000	12,600	215,000	215,000	0 620		8			8-107-13
72.062-2-20	Sheppard, George W. Jr.	44,000	10,600	44,000	44,000	0 210		1			1- 16-14
72.062-2-21	Michael, Roger J.	63,000	7,300	63,000	63,000	0 210		1			1- 6-10
72.062-2-22	Breitenbach, Lisa Maida	69,500	7,300	69,500	69,500	0 210		1			1- 5- 8
72.062-2-23	Hart, Donna G.	80,000	8,000	80,000	80,000	0 210		1			1- 20- 9
72.062-2-24	Burnett, Christie R.	70,000	7,100	70,000	70,000	0 210		1			1- 6-1
72.062-2-25	Gemme, Danielle	60,000	9,700	60,000	60,000	0 210		1			1- 8-10
72.062-2-27.1	Scott, Valerie	70,000	9,700	70,000	70,000	0 210		1			1- 7- 8
72.062-2-28	Streeter, Andrew M.	120,000	13,300	120,000	120,000	0 210		1			1- 1- 8
72.062-2-29	Friot, Kelly L.	67,000	8,900	67,000	67,000	0 210		1			1- 8-12
72.062-3-1	Town Of Oswegatchie	215,000	9,100	215,000	215,000	0 652		8			8-106- 5
72.062-3-2	Roman Catholic Church	115,000	12,100	115,000	115,000	0 620		8			8-108- 2
72.062-3-3	Catholic Church Rectory	153,100	9,800	153,100	153,100	0 210		8			8-108- 1
72.062-3-4	Childs, Victor	65,000	9,800	65,000	65,000	0 210		1			1- 4- 3
72.062-3-5	Snow, Dana P.	124,000	9,800	124,000	124,000	0 210		1			1- 10-15
72.062-3-6	Smith, Gerald D.	56,000	7,600	56,000	56,000	0 210		1			1- 6-15
72.062-3-7	Wesleyan Methodist	55,000	9,800	55,000	55,000	0 210		1			8-108- 6
72.062-3-8	Bush, Ryan	90,000	7,200	90,000	90,000	0 210		1			1- 8-11
72.062-3-9	Ritchie, Dorothy	50,000	12,400	50,000	50,000	0 210		1			1- 16- 4
72.062-3-10	LaFlair, William R.	34,000	5,500	34,000	34,000	0 270		1			
72.062-3-11.1	Weir, Ellen J (Lu)	100,000	11,000	100,000	100,000	0 210		1			1- 20- 1.1
72.062-3-12.1	Poulton Family Revoc Trust	63,000	8,900	63,000	63,000	0 210		1			1- 14-11
72.062-3-13	Roacher, Kenneth	45,000	8,800	45,000	45,000	0 210		1			1- 16- 5
72.062-3-14	Hayden, Ivan R.	50,000	7,000	50,000	50,000	0 210		1			1- 19-15
72.062-3-15	Frederick, James	35,000	8,000	35,000	35,000	0 210		1			1- 14- 5
72.062-3-16.1	Prashaw, Craig C.	53,000	5,800	53,000	53,000	0 210		1			1- 14-10
72.062-3-17	Morrow, Robert	57,000	7,300	57,000	57,000	0 210		1			1- 1- 1
72.062-3-18	Willard, Walter M.	118,000	13,300	118,000	118,000	0 210		1			1- 7-14
72.062-3-19	Willard, Walter M.	5,000	5,000	5,000	5,000	0 311		1			1- 13-13
72.062-3-20	Ballard, Walter E. Jr.	60,000	7,900	60,000	60,000	0 210		1			1- 18- 7
72.062-3-21.1	Garrett, Jenny L.	90,000	10,000	90,000	90,000	0 210		1			1- 5- 4
72.062-3-22	Hynes, Donna D.	91,000	7,400	91,000	91,000	0 210		1			1- 1-10
72.062-3-23.1	Richardson, Lloyd S.	82,000	8,000	82,000	82,000	0 210		1			1- 9- 9
72.062-3-24	Rickett, Allen M.	58,000	6,400	58,000	58,000	0 210		1			1- 4-11
72.062-3-25	Hynes, Julie Elizabeth	65,000	10,700	70,000	70,000	0 210		1			1- 9-13
72.062-3-26	Downing, Sandra L.	65,000	8,200	65,000	65,000	0 220		1			1- 2- 1
Page Totals	Parcels		37	2,932,600	334,700	2,937,600					

School District	406404 Heuvelton Central	2016	-----	2017	-----	Res Prp	O	R	T	Account Nbr	
Parcel Id	Name	Total Av	Land Av	Total Av	Total Av	Pct Cls	C	S	S	C	
72.062-3-27	Ritchie, Benjamin J.	50,000	7,700	50,000	50,000	0 210		1			1- 1-15
72.062-3-28	Spriggs, Bernard C.	63,000	8,600	63,000	63,000	0 210		1			1- 3- 1
72.062-3-29	Holmes, Walter J.	45,000	5,900	45,000	45,000	0 210		1			1- 19-13
72.062-3-30	Lambert, Joan V.	95,000	9,900	95,000	95,000	0 210		1			1- 19- 2
72.062-3-31	Presbyterian Church	170,000	11,800	170,000	170,000	0 620		8			8-108- 4
72.062-3-32	Barr, William C.	30,000	6,200	30,000	30,000	0 210		1			1- 6- 2
72.062-3-33	Knowlton, Stephen P & Etal	59,000	6,200	59,000	59,000	0 210		1			1- 11- 5
72.062-3-34	Kennedy, Paul	72,000	6,200	72,000	72,000	0 210		1			1- 11-11
72.062-3-35	Community Bank NA	5,000	5,000	5,000	5,000	0 330		1			1- 3- 5
72.062-3-36	Brady, James	72,000	7,200	72,000	72,000	0 210		1			1- 11- 1
72.062-3-37	Lenfant, Phil M.	60,000	4,800	60,000	60,000	0 210		1			1- 2- 4
72.062-3-38	Heuvelton Free Library	115,000	5,800	115,000	115,000	0 611		8			8-106- 9
72.062-3-39	Larue, Richard A.	60,000	5,300	60,000	60,000	0 210		1			1- 1- 9
72.062-3-40	LaShomb, Joseph Henry	55,000	6,300	55,000	55,000	0 210		1			1- 17- 8
72.062-3-41	Herron, John Jr.	80,000	12,700	80,000	80,000	0 210		1			1- 15- 4
72.062-4-1	Norman, David M.	50,000	11,300	50,000	50,000	0 210		1			1- 7- 6
72.062-4-2	Ashworth, Angela M.	45,000	10,300	45,000	45,000	0 210		1			1- 1-13
72.062-4-3	Bullock, Gizelle	121,000	11,700	121,000	121,000	0 210		1			1- 9-14
72.062-4-4	Rickett, Allen S.	80,000	10,400	80,000	80,000	0 210		1			1- 7- 2
72.062-4-5	Cole, Jocelyn Ann	49,000	8,800	49,000	49,000	0 210		1			1- 17- 3
72.062-4-6	Heuvelton Central School	160,000	16,000	160,000	160,000	0 612		8			8-106-11
72.062-4-7	Village Garage	100,000	13,500	100,000	100,000	0 651		8			8-106- 8
72.062-4-8.11	Patterson, John	125,000	13,900	125,000	125,000	0 449		1			1- 13- 5.1
72.062-4-8.12	McCadam Cheese Co, Inc	1,500	1,500	1,500	1,500	0 311		1			
72.062-4-9	Hitchcock, William V.	35,000	7,000	35,000	35,000	0 210		1			1- 14-14
72.062-4-10	Village Of Heuvelton	1,500	1,500	1,500	1,500	0 314	W	8			8-109-16
72.062-4-11.1	Bush, Ryan	65,000	15,800	65,000	65,000	0 443		1			1- 1- 2
72.062-4-12	Marshall, Dean D.	50,000	13,700	50,000	50,000	0 449		1			1- 4- 8
72.062-4-13	Bloodough, Christopher P.	60,000	10,000	60,000	60,000	0 210		1			1- 4- 7
72.062-4-15.1	Hayes, Damien M.	65,000	8,000	65,000	65,000	0 210		1			1- 8- 2
72.062-4-16	Washburn, Shirley (Lu)	135,000	13,300	135,000	135,000	0 210		1			1- 17-14
72.062-4-17	Zeh, John III.	110,000	11,000	110,000	110,000	0 210		1			1- 4- 1
72.062-4-18.11	Chambers, Margaret E.	97,000	10,700	97,000	97,000	0 210		1			1- 18-13
72.062-4-18.12	Brown, Thomas R.	88,000	10,700	88,000	88,000	0 210		1			
72.062-4-20	Marshall, Dean D.	1,200	1,200	1,200	1,200	0 321		1			
72.062-4-21	Crobar, Jeffrey M.	59,000	9,700	59,000	59,000	0 210		1			1- 13- 4
72.062-4-22	Bushey, Merla (Lu)	33,000	7,600	33,000	33,000	0 210		1			1- 3-13
Page Totals	Parcels	37	2,562,200	327,200	2,562,200						

School District	406404 Heuvelton Central	2016	-----	2017	-----	Res Prp	O	R	T	Account Nbr	
Parcel Id	Name	Total Av	Land Av	Total Av	Total Av	Pct Cls	C	S	S	C	
72.062-4-23	Selleck, Erwin A.	58,000	11,200	58,000	58,000	0 210		1			1- 14- 2
72.062-4-24	Simmons, Wayne M (LC)	66,000	10,100	66,000	66,000	0 210		1			PT 1-12-9
72.062-4-25	Simmons, Earl R.	60,000	9,800	60,000	60,000	0 210		1			1- 5- 2.1
72.062-4-26	Brothers, Trevor J.	56,000	8,400	56,000	56,000	0 270		1			1- 21- 6
72.062-4-27	Pike, James P.	5,900	5,900	5,900	5,900	0 314	W	1			1- 12- 5
72.062-4-28	Pike, James P.	50,000	7,200	50,000	50,000	0 210	W	1			1- 12- 6
72.062-4-29	Bush, Ira K.	52,000	11,900	52,000	52,000	0 210		1			1- 12- 9
72.062-4-30	McAllister, Robert Lee	54,000	13,500	54,000	54,000	0 210		1			1- 21- 1
72.062-5-1.1	First Presbyterian Church	5,000	5,000	5,000	5,000	0 311		8			6-22-4.7
72.062-5-2	Covey, Linda S.	60,000	9,600	60,000	60,000	0 210		1			1- 19- 4
72.062-5-3	Marshall, Dean D.	60,000	12,000	60,000	60,000	25 411		1			1- 20- 2
72.062-5-4.1	Brossoit, Erik R.	80,000	11,000	80,000	80,000	0 210		1			1- 11- 9
* 72.062-5-4.2	TJ Woods, LLC	5,000	5,000	5,000	5,000	0 311		1			
72.062-5-5	Village Of Heuvelton	4,000	4,000	4,000	4,000	0 314	W	8			8-106-14
72.062-5-6	Erie Boulevard Hydropower	15,000	5,000	15,000	15,000	0 874		6			PT 6-22-3
72.062-5-7	Bray, Worden L.	60,000	3,500	60,000	60,000	0 210	W	1			1- 5- 7
72.062-5-8	Erie Boulevard Hydropower	10,000	10,000	10,000	10,000	0 874		6			PT 6-22-3
72.062-5-9	Erie Boulevard Hydropower	20,000	20,000	20,000	20,000	0 874	W	6			1- 15-12
72.062-5-10	Simmons, Brandi	65,000	8,500	65,000	65,000	0 220		1			1- 19- 5
72.062-5-11	Heuvelton Historical	450,000	12,000	450,000	450,000	0 481		1			1- 20-11
72.062-5-12	Strader, David T.	38,000	2,400	38,000	38,000	0 481		1			1- 3-10
72.062-5-13	Jones, David E.	50,000	6,000	50,000	50,000	0 433		1			1- 5-15
72.062-5-14	Nichols, Richard	25,000	3,400	25,000	25,000	0 484		1			1- 2-12
72.062-5-15	Cox, Allan Duane	60,000	4,000	60,000	60,000	0 210		1			1- 2-13
72.062-5-16	NM Holdings, LLC	12,500	2,700	12,500	12,500	0 484		1			1- 8- 5
72.062-5-17	Fenton, Steve G.	5,000	5,000	5,000	5,000	0 311		1			1- 14-13
* 72.062-5-18	TJ Woods, LLC	85,000	12,300	85,000	85,000	0 425		1			1- 7- 9
72.062-5-18.1	TJ Woods, LLC		12,300		100,000	0 425		1			1- 7- 9
* 72.062-5-19	TJ Woods, LLC	5,000	5,000	5,000	5,000	0 311		1			1- 10- 1
72.062-5-20	Village of Heuvelton	5,000	5,000	5,000	5,000	0 330		8			1- 10- 6
72.062-5-21.1	Piper, Fred	65,000	7,200	65,000	65,000	0 210		1			1- 9-15.1
72.062-6-7	James, Eleanor	35,000	9,700	35,000	35,000	0 270		1			1- 5-12
72.062-6-8	Saber, Mary L.	60,000	9,500	60,000	60,000	0 210		1			1- 20- 5
72.062-6-9	Lovely, Jerome G. Jr.	40,000	7,600	40,000	40,000	0 210		1			1- 14- 4
72.062-6-10	Weaver, Michael F.	65,000	8,000	65,000	65,000	0 210		1			1- 15-13
72.062-6-11	Wallace, Charlotte S.	27,000	7,300	27,000	27,000	0 210		1			1- 19- 9
72.062-6-12	Wallace, Charlotte L (Lu)	60,000	9,800	60,000	60,000	0 210		1			1- 19- 8
Page Totals	Parcels		34	1,778,400	278,500	1,878,400					

School District	406404 Heuvelton Central	2016	-----	2017	-----	Res Prp	O	R	T	Account Nbr	
Parcel Id	Name	Total Av	Land Av	Total Av	Total Av	Pct Cls	C	S	S	C	
72.062-6-13	Jock, Scott	55,000	9,800	55,000	55,000	0 210		1			1- 15-15
72.062-6-14	Ray, Shane	35,000	5,800	35,000	35,000	0 210		1			1- 15-10
72.062-6-15	Powers, Lawrence J.	55,000	5,400	55,000	55,000	0 210		1			1- 17- 5
72.062-6-16	Dodds, Heather E Trust	60,000	7,400	60,000	60,000	0 210		1			1- 6- 3
72.062-6-17.1	Basford, Mark D.	75,000	9,000	80,000	80,000	0 210		1			1- 11-12.1
72.062-6-17.2	Perry, Erik D (Land Cont)	50,400	8,900	50,400	50,400	0 270		1			1- 11-12.2
72.062-6-18.21	Cole, Kenneth J.	47,000	3,100	47,000	47,000	0 210		1			
72.062-6-19.11	Todd, Joshua N.	85,000	7,500	85,000	85,000	0 220		1			1- 8- 8
72.062-6-20	Cole, Kenneth J.	120,000	9,800	120,000	120,000	0 210		1			1- 8- 7
72.062-6-21	Thatcher, Rhett	120,000	9,900	120,000	120,000	0 210		1			1- 2- 3
72.062-6-22.11	Community Bank	160,000	7,200	160,000	160,000	0 461		1			1- 16- 9.1
72.062-6-22.12	Village of Heuvelton	1,000	1,000	1,000	1,000	0 330		8			
72.062-6-23.1	McKee Warehousing, Inc	225,000	16,200	225,000	225,000	0 710		1			1- 13- 2.1
72.062-6-24	Sibley, Craig A.	90,000	9,400	91,000	91,000	0 210		1			1- 9- 3
72.062-6-25	Lent, Robert W. Jr.	40,000	9,400	40,000	40,000	0 270		1			1- 16- 1
72.062-6-26.1	Denner, Matthew R. Sr.	110,000	8,100	110,000	110,000	0 210		1			1- 14-15
72.062-6-27.2	Thompson, John E. Jr.	35,000	9,400	35,000	35,000	0 433		1			
72.062-6-29	Ethridge, Curt	60,000	6,900	60,000	60,000	0 210		1			1- 5-11
72.062-6-31.11	SunOpta Grains And Foods Inc	1,000,000	16,200	1,000,000	1,000,000	0 710		1			8- 13- 1
72.062-7-1	Crobar, Jeffrey M.	24,200	14,200	24,200	24,200	0 210		1			1- 9- 1
72.062-7-2	Johnson, Daniel R.	60,000	13,300	60,000	60,000	0 210		1			1- 9- 7
72.062-7-3	Garnsey, Sarah Tabakaru	58,000	6,100	58,000	58,000	0 210		1			1- 11-15
72.062-7-4	Phillips, Steven R.	30,000	6,600	30,000	30,000	0 210		1			1- 18- 8
72.062-7-5	Hebert, David D.	60,000	7,900	60,000	60,000	0 220		1			1- 13-12
72.062-7-6	Dupont, Yves	82,000	7,900	82,000	82,000	0 210		1			8-108- 5
72.062-7-7.1	Tracy, Gregory D.	40,000	15,900	40,000	40,000	0 331		1			1- 13- 3.1
72.062-7-8	Tracy, Gregory D.	95,000	7,900	95,000	95,000	0 210		1			1- 12-14
72.062-7-9	Gilbert, Tammy L.	80,000	8,500	80,000	80,000	0 210		1			1- 10- 5
72.062-7-14	Bracy, Robert	1,200	1,200	1,200	1,200	0 330		1			
72.062-8-1.11	Brown, Stephen Jay	80,000	7,000	80,000	80,000	0 210		1			1- 11- 6.1
72.062-8-2	Putman, James	45,000	6,200	45,000	45,000	0 270		1			1- 2-11
72.062-8-3.1	Lasher, Doris H Living Trust	70,000	6,500	70,000	70,000	0 210		1			1- 11-14.1
72.062-8-4.1	Seguin, Richard J.	55,000	13,800	55,000	55,000	0 220		1			1- 17- 9.1
72.062-8-5	Warner, John S (LU)	50,000	3,800	50,000	50,000	0 210		1			1- 19-12
72.062-8-6.1	Stewart's Shops Corp	595,000	10,000	595,000	595,000	0 432		1			1- 14- 8
72.062-8-9	Bogie & Mac's LLC	50,000	4,200	50,000	50,000	0 421		1			1- 18- 1
72.062-8-10	Poor, Robert	30,000	4,500	30,000	30,000	0 483		1			1- 18- 2
Page Totals	Parcels		37	3,928,800	305,900	3,934,800					

School District	406404 Heuvelton Central	2016	-----	2017	-----	Res Prp	O	R	T	Account Nbr	
Parcel Id	Name	Total Av	Land Av	Total Av	Total Av	Pct Cls	C	S	S	C	
72.062-8-11	Kelley, Timothy M. Jr.	52,000	4,500	52,000	52,000	50 484		1			1- 12- 1
72.062-8-12.1	Ritchie, Stephen	15,000	4,500	15,000	15,000	0 220		1			1- 18-15
72.062-8-12.2	Kelley, Timothy Jr & Leann	100	100	100	100	0 314		1			
72.062-8-13	Breitenbach, Lisa M.	68,000	7,100	68,000	68,000	0 482		1			1- 19- 6
72.062-8-14	Reynolds, Anhminh	30,000	7,100	30,000	30,000	0 411		1			1- 13- 7
72.062-8-15.1	Lake, Daniel J.	18,000	3,800	18,000	18,000	0 484		1			1- 19-10
72.062-8-16.1	Lake, Daniel J.	60,000	8,600	60,000	60,000	0 482		1			1- 15-11
72.062-8-17.2	Perry, Darcy L.	50,000	5,700	50,000	50,000	0 220		1			
72.062-8-18	Fenton, Michael	35,000	5,900	35,000	35,000	0 210		1			1- 15- 8
72.062-8-19.1	Besaw, Annette D.	55,000	5,900	55,000	55,000	0 210		1			1- 2-14
72.062-8-19.2	Riverside Veneer Co Inc	500	500	500	500	0 330		1			
72.062-8-20	Terwilliger, John A.	50,000	5,800	50,000	50,000	0 210		1			1- 8- 4
72.062-8-21.1	Riverside Veneer Co Inc	45,000	7,000	45,000	45,000	0 449	W	1			1- 15- 5.1
72.062-8-21.2	Palmer, Corey	60,000	6,700	60,000	60,000	0 482	W	1			1-15-5.2
72.062-8-22	Riverside Veneer Co Inc	2,800	2,800	2,800	2,800	0 314	W	1			1- 15- 7
72.062-8-24.1	Terwilliger, Emma Lou	60,000	8,300	60,000	60,000	0 210		1			1- 18-11
72.062-8-27	Patterson, Sean P.	75,000	6,900	75,000	75,000	0 210		1			1- 11- 4
72.062-8-28	Carmany, Karen F.	90,000	6,900	90,000	90,000	0 210		1			1- 20- 8
72.062-8-29	North Country Transitional	95,000	8,200	95,000	95,000	0 220		8			1- 16-11
72.062-8-30	Lasher, Doris H Living Trust	55,000	10,300	55,000	55,000	0 210		1			1- 16-13
72.062-8-31	Methodist Church	100,000	13,400	100,000	100,000	0 620		8			8-107- 8
72.062-9-3	Geddis, Ronald E.	80,000	9,600	80,000	80,000	0 411	W	1			1- 9-12
72.062-9-4	Erie Boulevard Hydropower	549,100	63,100	549,100	549,100	0 874		6			6- 22- 3
72.062-9-4./1	Niagara Mohawk Power Corp	77,350	0	77,350	77,350	0 872		6	R		
72.062-9-5.2	Ritchie, William J.	9,500	9,500	9,500	9,500	0 314	W	1			1-11-8.2
72.062-9-5.12	Clouthier, Ronald (Lu)	47,000	13,800	47,000	47,000	0 270	W	1			
72.062-9-5.111	Ritchie, William J.	70,000	17,000	70,000	70,000	0 210		1			1- 11- 8.1
72.062-9-6	Gooshaw, Allen	40,000	9,700	40,000	40,000	0 210		1			1- 18-14
72.062-9-7	Gooshaw, Molly	60,000	10,600	60,000	60,000	0 210		1			1- 9- 4
72.062-9-8	Geddis, Ronald E.	85,000	13,300	85,000	85,000	0 210		1			1- 3- 9
72.062-9-9.1	Bergeron, Thomas P.	85,000	11,400	85,000	85,000	0 210		1			1- 2- 9
72.063-1-3	Charlton, Samuel J.	38,000	6,100	38,000	38,000	0 210		1			1- 21- 2
72.063-1-4	Reese, Mary Jane	45,000	7,600	45,000	45,000	0 210		1			1- 8-13
72.063-1-5	Mitchell, Wallace	58,000	9,800	58,000	58,000	0 210		1			1- 14- 6
72.063-1-6	Mitchell, Danielle Marie	50,000	13,300	50,000	50,000	0 210		1			1- 12-13
72.063-1-7	Hevener, Lisa	50,000	6,900	50,000	50,000	0 210		1			1- 20-15
72.063-1-8	Belile, Mitchell S.	80,000	13,300	80,000	80,000	0 210		1			1- 4- 5
Page Totals	Parcels		37	2,440,350	345,000	2,440,350					

School District	406404 Heuvelton Central	2016	-----	2017	-----	Res Prp	O	R	T	Account Nbr	
Parcel Id	Name	Total Av	Land Av	Total Av	Total Av	Pct Cls	C	S	S	C	
72.063-1-9	Harris, Terry S.	80,000	10,600	80,000	80,000	0 210		1			1- 3- 4
72.063-1-10.2	Hepburn Medical Center	80,000	13,400	80,000	80,000	0 642		8			
72.063-1-10.11	Canton-Potsdam Hospital	11,000	11,000	11,000	11,000	0 311		8			1- 4- 6
72.063-1-10.12	MacAbee, Ann M.	95,000	13,800	95,000	95,000	0 210		1			
72.063-1-11	Gushea, Michael P.	52,000	10,300	52,000	52,000	0 210		1			1- 9- 6
72.063-1-12.2	LaRock , Lindsey J.	93,000	13,700	93,000	93,000	0 210		1			1- 3- 7.2
72.063-1-12.3	Ramsey, Harold J.	10,000	10,000	10,000	10,000	0 311		1			1- 3- 7.3
72.063-1-12.11	Levac, Michael J.	15,600	15,600	15,600	15,600	0 311	W	1			1- 3- 7.1
72.063-1-12.12	Levac, Michael J.	100,000	14,500	100,000	100,000	0 210		1			
72.063-1-13	Cougler, Angela J.	70,000	9,300	70,000	70,000	0 210		1			1- 17- 7
72.063-1-14	Cougler, Gary	55,000	16,000	55,000	55,000	0 443	W	1			1- 5- 1
72.063-2-1	McGaw, Jeremy	500	500	500	500	0 314	W	1			PT 1-29-13
72.063-2-2	McGaw, Jeremy	500	500	500	500	0 314	W	1			PT 1-29-13
72.063-3-1	Clouthier, Ronald L.	15,000	15,000	15,000	15,000	0 314	W	1			
72.070-1-2.2	Heuvelton Dev Corp	500,000	17,300	500,000	500,000	0 633		8			8- 15-14.2
72.070-1-2.11	Crobar, Jeffrey M.	62,000	17,200	62,000	62,000	0 210		1			1- 15-14.1
72.070-1-2.12	Perry, Michael Patrick	105,000	13,500	105,000	105,000	0 210		1			
72.070-1-3	Village Of Heuvelton	9,000	9,000	9,000	9,000	0 330	W	8			8-109-17
72.070-1-4	Presbyterian Manse	60,000	11,400	60,000	60,000	0 620		1			8-108- 3
72.070-1-5	Bacon, Michael	30,000	8,500	30,000	30,000	0 270		1			1- 1- 5
72.070-1-6	Bailey, Judy M.	80,000	8,500	80,000	80,000	0 210		1			1- 2- 2
72.070-1-7	Knowlton, William E.	55,000	6,100	55,000	55,000	0 210		1			1- 8- 1
72.070-1-8	Verizon New York Inc	65,000	5,300	65,000	65,000	0 831		6			6- 22- 2
72.070-1-9.11	Martin, Craig S.	64,900	8,600	64,900	64,900	0 210		1			1- 18-10
72.070-1-9.21	Martin, Craig	46,500	3,500	46,500	46,500	0 210		1			
72.070-1-10	Riverside Veneer Co, Inc	55,000	9,600	55,000	55,000	0 710	W	1			1- 18- 9
72.070-2-1	Ladouceur-Labarge, Michele L.	70,000	13,800	70,000	70,000	0 210	W	1			1- 3- 6
72.070-2-2	Stoner, Michael	70,000	9,900	70,000	70,000	0 210		1			1- 2- 8
72.070-2-3	Riordan, Larry W.	70,000	9,100	70,000	70,000	0 210		1			1- 14-12
72.070-2-4	Fenton, Steve Glen	144,900	8,900	144,900	144,900	0 210		1			1- 9-11
72.070-2-5	Ashlaw, Jonathan R.	68,000	7,700	68,000	68,000	0 210		1			1- 1-12
72.070-2-6	Skelly, John W.	65,000	8,400	65,000	65,000	0 210		1			1- 17- 2
72.070-2-7	McLear, Elizabeth Anne Hobbs	50,000	4,200	50,000	50,000	0 210		1			1- 19-14
72.070-2-8	Steele, Lawrence R.	60,000	5,300	60,000	60,000	0 210		1			1- 17-12
72.070-2-9	Duvall, Gary D.	60,000	6,900	60,000	60,000	0 210	W	1			1- 10- 3
72.070-2-10	Matthews, Scott J.	90,000	10,000	90,000	90,000	0 210		1			1- 21- 3
72.070-2-11	Hynes, Jennifer L.	65,000	6,500	65,000	65,000	0 210		1			1- 10-13
Page Totals	Parcels	37	2,622,900	363,400	2,622,900						

School District	406404 Heuvelton Central	2016	-----	2017	-----	Res Prp	O	R	T	Account Nbr	
Parcel Id	Name	Total Av	Land Av	Total Av	Total Av	Pct Cls	C	S	S	C	
72.070-2-12	Clary, Anthony Lee	90,000	6,900	90,000	90,000	0 210		1			1- 18- 6
72.070-2-13	Weston, Keith M.	55,000	11,700	55,000	55,000	0 433		1			1- 11- 2
72.070-2-14	Cole, Christopher P.	67,000	13,400	67,000	67,000	0 210		1			1- 20-13
72.070-2-15	Sheppard, Judith R.	126,000	11,800	126,000	126,000	0 210		1			1- 17-13
72.070-2-16.1	Harris, James A.	30,000	9,000	30,000	30,000	0 270		1			1- 5- 3
72.070-2-16.2	Wagner, Curtis J.	79,000	11,000	79,000	79,000	0 210		1			
72.070-2-17	Fifield, Jacqueline L.	42,000	7,100	42,000	42,000	0 210		1			1- 19- 3
72.070-2-18.1	Duvall, Gary D.	35,000	11,300	35,000	35,000	0 271		1			1- 15- 2
72.070-2-19	Duvall, Gary D.	22,000	8,600	22,000	22,000	0 270		1			1- 15- 3
72.070-2-20	Murdock, Lois L (Lu)	45,000	11,000	45,000	45,000	0 210		1			1- 13-14
72.070-2-22.1	Pierce, Kathleen M.	140,000	24,000	140,000	140,000	0 210		1			1- 6-13
72.070-2-23	Sheppard, Burton H.	60,000	14,100	60,000	60,000	0 210		1			1- 17- 1
72.070-2-24	Matthews, Scott J.	5,800	5,800	5,800	5,800	0 314	W	1			1- 21- 4
72.070-2-25	Charlton, Samuel J.	65,000	9,500	65,000	65,000	0 433	W	1			1- 9- 8
72.070-2-26	Village of Heuvelton	7,000	7,000	7,000	7,000	0 330		8			1- 15- 9
72.070-2-27	Village Of Heuvelton	90,000	10,900	90,000	90,000	0 662		8			8-106-10
72.070-3-1	Village Of Heuvelton	7,000	7,000	7,000	7,000	0 311		8			1- 20- 4
72.070-3-2	Montroy, Lori A.	60,000	9,400	60,000	60,000	0 220		1			1- 15- 1
72.070-3-3	Heuvelton Amvets Post	100,000	16,200	100,000	100,000	0 484		8			1- 18- 4
72.070-3-4.1	Bottrill, Ann B (LU)	55,000	17,000	55,000	55,000	0 260	W	1			1- 2-15.1
72.070-3-4.2	Woodman, Shirley C.	5,000	5,000	5,000	5,000	0 311		1			1- 2-15.2
72.070-3-5	Woodman, Shirley	85,000	11,400	85,000	85,000	0 210		1			1- 3- 2
72.070-3-6.1	McGaw, Jeremy	265,000	22,400	265,000	265,000	0 210		1			1- 2- 7
72.070-3-7.1	Pavon, Steven	105,500	10,500	105,500	105,500	0 210		1			1- 13- 6
72.070-3-8	Thompson, Martha J.	57,000	9,300	57,000	57,000	0 210		1			1- 7- 1
72.070-3-9	Kirby, George M.	50,000	10,300	50,000	50,000	0 210		1			1- 2- 6
72.070-3-10	Lavigne, Sharon A.	50,000	10,300	50,000	50,000	0 210		1			1- 4- 2
72.070-3-11	Hanna, Ione	30,000	10,600	30,000	30,000	0 270		1			1- 16- 6
72.070-3-12	Hanna, Iona	55,000	13,300	55,000	55,000	0 210		1			1- 7- 5
72.070-3-13	Sloan, Lyle F.	17,000	17,000	17,000	17,000	0 105		1			1- 17- 6
72.070-3-14	Carroll, Raymond	53,000	10,400	53,000	53,000	0 210		1			1- 12-15
72.070-3-15.1	Harper, Frederick A.	45,000	10,900	45,000	45,000	0 210		1			1- 14- 1
72.070-3-15.2	Harper, Marilyn J.	22,000	13,500	22,000	22,000	0 312		1			
72.070-3-16	Warren, Brian G.	90,000	14,900	90,000	90,000	0 210		1			1- 9-10
72.071-1-1	Ferris, David J. Jr.	500	500	500	500	0 311		1			1- 37-10 PT
72.078-1-4.1	Losurdo Foods, Inc	41,500	41,500	41,500	41,500	0 340		1			1- 1- 4.1
72.078-1-5.1	Losurdo Foods Inc	1,557,000	30,000	1,557,000	1,557,000	0 710		1			1- 1- 7
Page Totals	Parcels		37	3,709,300	464,500	3,709,300					

School District	406404 Heuvelton Central		2016	-----	2017	-----	Res Prp	O	R	T		
Parcel Id	Name		Total Av	Land Av	Total Av	Total Av	Pct Cls	C	S	S	C	Account Nbr
555.007-23-1	Time Warner - North Region		29,827	0	28,348	0	869		5			5- 23- 1
555.008-23-1	Verizon New York Inc		85,770	0	72,926	0	866		5	C		5- 23- 2
555.009-23-1	Niagara Mohawk Power Corp		683,509	0	697,390	0	861		5	R		5- 23- 3
555.012-23-1	St Lawrence Gas Co		169,284	0	156,428	0	861		5			5- 23- 4
555.020-23-1	SLIC Network Solutions Inc		9,952	0	9,779	0	836		5			
664.001-9999-132.350/1001	Niagara Mohawk Power Corp		6,086	0	6,086	0	882		6	R		
664.001-9999-132.350/1011	Niagara Mohawk Power Corp		1,541	0	1,541	0	882		6	R		
664.001-9999-132.350/1021	Niagara Mohawk Power Corp		17,689	0	17,689	0	882		6	R		
664.001-9999-132.350/1031	Niagara Mohawk Power Corp		8,085	0	8,085	0	882		6	R		
664.001-9999-132.350/1881	Niagara Mohawk Power Corp		95,069	0	95,069	0	882		6	R		
664.001-9999-139.900/2881	St Lawrence Gas Co		60,661	0	60,661	0	883		6			
664.001-9999-631.900/1881	Verizon New York Inc		45,386	0	45,386	0	836		6			6- 22- 6.1
406404 Heuvelton Central Totals	Parcels	379	31,325,706	3,503,900	31,433,235							
Village Totals	Parcels	379	31,325,706	3,503,900	31,433,235							

School District	406404 Heuvelton Central	2016	-----	2017	-----	Res Prp	O	R	T	Account Nbr	
Parcel Id	Name	Total Av	Land Av	Total Av	Total Av	Pct Cls	C	S	S	C	
58.004-1-15	Collier, William D.	20,000	20,000	20,000	20,000	0 105		1			1-37-8.12
59.002-2-6.11	Route 68 LLC	65,000	65,000	65,000	65,000	0 322		1			1- 99-10.1
59.002-2-6.12	Neumann, Holly	157,000	16,700	157,000	157,000	0 240		1			
59.002-2-7.1	Dodd, William J.	160,000	19,600	160,000	160,000	0 210		1			1- 44- 9.1
59.002-2-8.1	Kio, Alan R.	50,000	12,900	50,000	50,000	0 210		1			1- 69-11
59.002-2-8.21	Kio, Alan R.	5,200	5,200	5,200	5,200	0 314		1			
59.002-2-8.22	Route 68, LLC	15,000	15,000	15,000	15,000	0 323		1			
59.002-2-9.1	Perrin, Fred	9,800	9,800	9,800	9,800	0 321		1			1- 54-11.1
59.002-2-10.1	Perrin, Fred	20,000	20,000	20,000	20,000	0 323		1			1- 81-11
59.002-2-21.11	Dietschweiler, Kandace	27,000	27,000	27,000	27,000	0 323		1			1- 62-13.1
59.002-2-22.2	Dietschweiler, Donald Sr.	120,000	11,800	120,000	120,000	0 210		1			1- 81- 9.2
59.002-2-22.11	Dietschweiler, Donald Sr.	204,000	64,400	204,000	204,000	0 112		1			1- 81- 9.1
59.002-2-22.12	Dietschweiler, Michael Joseph	95,000	13,700	95,000	95,000	0 240		1			
59.002-2-23.1	Rishe, Stuart M.	140,000	43,200	140,000	140,000	0 240		1			1- 41- 3.1
59.002-2-23.2	Rishe, Stuart M.	20,000	10,000	20,000	20,000	0 270		1			1- 41-3.2
59.002-2-24.1	Hollis, Charles E. Jr.	115,000	17,100	115,000	115,000	0 240		1			1- 59- 5
59.002-2-24.21	Lewis, Richard M.	17,700	17,700	17,700	17,700	0 321		1			
59.002-2-24.22	Knollwood Farms, LLC	70,000	70,000	70,000	70,000	0 105		1			
59.002-2-27	Smithers, Donald M.	23,500	23,500	23,500	23,500	0 322		1			
59.002-2-28	Gonio, Dale	40,000	26,000	40,000	40,000	0 430		1			1- 54-11.2
59.002-2-29	Dietschweiler, Kandace	24,000	20,000	24,000	24,000	0 484		1			
59.003-2-8.11	Mills, Ronald W (Etal)	45,700	45,700	45,700	45,700	0 910		1			1- 95-15
59.003-2-47	Bouchey, Thomas R.	20,000	20,000	20,000	20,000	0 105		1			1- 50- 4
59.004-2-9.11	Knollwood Farm, LLC	30,000	30,000	30,000	30,000	0 105		1			1- 26-10
59.004-2-9.12	Ashley, Charles H.	45,000	45,000	45,000	45,000	0 321		1			
59.004-2-10	Barr, William Charles (Lu)	25,000	25,000	25,000	25,000	0 321		1			1- 28- 5.1
59.004-2-11	Barr, William C.	116,000	12,900	116,000	116,000	0 210		1			1- 28- 5.2
59.004-2-12	Abar, Joel A.	92,500	11,400	97,500	97,500	0 210		1			1- 27-15
59.004-2-13	Myers, Harold C.	160,000	28,200	160,000	160,000	0 240		1			1- 51-13
59.004-2-14	Angel, Gary	40,000	6,400	40,000	40,000	0 210		1			1- 36- 5
59.004-2-15.2	Koscinski, Michael S.	118,000	12,200	118,000	118,000	0 210		1			1- 60- 9.2
59.004-2-15.3	Koscinski, Michael S.	6,000	6,000	6,000	6,000	0 311		1			1- 60- 9.3
59.004-2-15.4	Kearns, Mark T.	80,000	12,600	80,000	80,000	0 210		1			1- 60- 9.4
59.004-2-15.52	Johnson, Donald E.	38,000	9,000	38,000	38,000	0 270		1			1- 60- 9.62
59.004-2-16	Peccolo, Marc A. II.	45,000	10,200	45,000	45,000	0 210		1			1- 75- 4
59.004-2-17	Noble, Parmelia Margaret	55,000	10,900	55,000	55,000	0 210		1			1- 88- 7
59.004-2-18	Ross, Donald	70,000	8,500	70,000	70,000	0 210		1			1- 86- 6
Page Totals	Parcels	37	2,384,400	822,600	2,389,400						

School District	406404 Heuvelton Central	2016	-----	2017	-----	Res Prp	O	R	T	Account Nbr	
Parcel Id	Name	Total Av	Land Av	Total Av	Total Av	Pct Cls	C	S	S	C	
59.004-2-19	Ghize, George D.	70,000	12,100	70,000	70,000	0 210		1			1- 25-13
59.004-2-20	Lalonde, Virginia L (Lu)	70,000	11,300	70,000	70,000	0 210		1			1- 61- 2
59.004-2-22	Harper, Dennis R.	30,000	8,500	30,000	30,000	0 270		1			1- 26- 1
59.004-2-23	Lalonde, Paul F.	90,000	10,100	90,000	90,000	0 210		1			1- 25-15
59.004-2-24	Wright, William L.	140,000	78,600	140,000	140,000	0 240		1			1-102- 2
59.004-2-25	Hawes, Jordan M.	92,000	14,000	92,000	92,000	0 210		1			1- 54- 3
59.004-2-26	Montpetit, Paul T.	116,000	11,300	116,000	116,000	0 210		1			1- 61-11
59.004-2-27.1	Hilborne, Kenneth	96,000	12,600	96,000	96,000	0 210		1			1- 27- 4
59.004-2-29	Harper, David	110,000	9,700	110,000	110,000	0 210		1			1- 79- 8
59.004-2-30	Florin, Lorre	65,000	12,700	65,000	65,000	0 210		1			1- 47- 6
59.004-2-31	Ritchie, Kevin D.	65,000	8,700	65,000	65,000	0 210		1			1- 88- 2
59.004-2-32	Burwell, Victor D.	145,000	73,400	145,000	145,000	0 240		1			1- 35- 2
59.004-2-33	Mills, Ronald	65,000	12,000	65,000	65,000	0 270		1			1- 54- 6.2
59.004-2-34.2	Ritchie, Thomas P.	115,000	12,400	115,000	115,000	0 210		1			1- 54- 6.4
59.004-2-34.12	O'Shea, Donald	10,000	10,000	10,000	10,000	0 311		1			1- 54- 6.1
59.004-2-34.112	Mashaw, Todd R.	155,000	12,600	155,000	155,000	0 210		1			1-54-6.11
59.004-2-35.1	Small, Mark	95,000	12,400	95,000	95,000	0 210		1			1- 54- 6.3
59.004-2-36.1	Franche, Joseph	97,000	12,700	97,000	97,000	0 210		1			1-101- 4
59.004-2-50	Brothers, Amiee L.	26,000	6,300	26,000	26,000	0 270		1			1- 28- 6
59.004-2-52	Conant, Elden W.	75,000	13,500	75,000	75,000	0 210		1			1- 52-14.3
59.004-2-53	Ladouceur, Jamie M.	95,000	12,400	95,000	95,000	0 210		1			1- 60- 9.5
59.004-2-58.1	Town of Oswegatchie	800	800	800	800	0 323		8			
59.004-2-60.111	Perry, Timothy H.	51,000	11,000	51,000	51,000	0 449		1			1- 60- 9.63
59.004-2-60.112	Billings, Darlene F.	25,000	25,000	25,000	25,000	0 321		1			
59.004-2-62	Niagara Mohawk Power Corp	64,000	64,000	64,000	64,000	0 380		6	R		1- 99-10.2
59.004-2-65.1	St Pierre, Danny M.	7,000	7,000	7,000	7,000	0 314		1			1- 87- 4.1
59.004-2-65.22	Mills, Michael A.	140,000	12,700	140,000	140,000	0 210		1			
59.004-2-65.211	Snover, James W.	215,000	30,900	215,000	215,000	0 240		1			
59.004-2-65.212	Knollwood Farm, LLC	40,000	40,000	40,000	40,000	0 105		1			
59.004-2-69.1	Blevins, Lynn L.	155,000	32,000	155,000	155,000	0 240		1			1- 54- 6.11
59.004-2-70	Ritchie, Thomas P.	7,000	7,000	7,000	7,000	0 311		1			
59.004-2-71	Billings, Timothy	55,000	16,400	55,000	55,000	0 270		1			1- 60- 9.6
59.004-2-74.1	Kerr, Richard	60,000	7,000	60,000	60,000	0 270		1			
59.004-3-1	Glens Falls Congregation of	225,000	38,500	225,000	225,000	0 620		1			
59.004-3-2.2	Vinch, Timmy A.	102,500	15,200	102,500	102,500	0 210		1			1- 45-14.5
59.004-3-2.11	Vinch, Carrie F.	50,000	12,200	50,000	50,000	0 210		1			1- 45-14.1
59.004-3-2.31	Brien, Robert A.	40,000	11,200	40,000	40,000	0 270		1			1- 45-14.6

School District	406404 Heuvelton Central	2016	-----	2017	-----	Res Prp	O	R	T	Account Nbr
Parcel Id	Name	Total Av	Land Av	Total Av	Total Av	Pct Cls	C	S	C	
59.004-3-4.1	Armstrong, Lesley	115,000	13,500	115,000	115,000	0 210		1		1- 25- 7
59.004-3-5	Armstrong, Lesley B.	50,000	12,400	50,000	50,000	0 210		1		1- 45- 4
59.004-3-6	Armstrong, Lois M.	30,000	12,800	30,000	30,000	0 270		1		1- 38-12
59.004-3-7	Corrice, Anthony J.	115,000	12,300	115,000	115,000	0 210		1		1- 38-11
59.004-3-8.2	Axtell, Terry	195,000	19,000	195,000	195,000	0 210		1		1- 45-14.4
59.004-3-8.11	Palmer, Corey J.	58,000	14,600	58,000	58,000	0 270		1		1- 45-14.31
59.004-3-8.12	Perry, Donald H. Jr.	50,000	13,200	50,000	50,000	0 271		1		1- 45-14.32
59.004-3-9	Wells, Dorothy L (LU)	93,000	9,900	93,000	93,000	0 210		1		1- 51-12.2
59.004-3-10	Lovely, Kari A.	95,000	10,200	95,000	95,000	0 210		1		1- 85- 2.2
59.004-3-11.2	Ferguson, Colleen M.	100,000	12,600	100,000	100,000	0 210		1		
59.004-3-11.11	Ferguson, Gerald D.	105,000	45,000	105,000	105,000	0 240		1		1- 85- 2.1
59.004-3-11.12	Ferguson, Gerald D Trust	9,000	9,000	9,000	9,000	0 311		1		
59.004-3-12.11	Sears, Charlotte (Lu)	135,000	71,000	135,000	135,000	80 240		1		1- 88-10.1
59.004-3-12.12	Sellers, Ronald D. Jr.	85,000	10,200	85,000	85,000	0 210		1		
59.004-3-30	Skidds, James	87,000	30,000	87,000	87,000	0 240		1		1- 53-15
59.004-3-31	Badger, Douglas	44,000	15,200	44,000	44,000	0 270		1		1- 59-11.2
59.004-3-32.21	Kirby, Steven	45,000	18,800	45,000	45,000	0 270		1		1- 59-12.2
59.004-3-32.31	Montroy, Cassius W. Jr.	80,000	25,800	80,000	80,000	0 240		1		1-59-12.3
59.004-3-32.32	Montroy, Cassius W. Jr.	100,000	13,200	100,000	100,000	0 440		1		
59.004-3-33	Pinkerton, Gerald F (LU)	90,000	19,000	90,000	90,000	82 210		1		1- 82- 7
59.004-3-34	Polniak, Daniel H. Sr.	100,000	53,000	100,000	100,000	0 117		1		1- 42-14
59.004-3-36	Knapp, Allen	60,000	12,400	60,000	60,000	0 210		1		1- 59-13
59.004-3-37	Kirby, George	60,000	30,000	60,000	60,000	0 433		1		1- 59-10
59.004-3-38	Wright, William	10,000	10,000	10,000	10,000	0 321		1		1- 50-14
59.004-3-39	LaFave, Lee	9,000	9,000	9,000	9,000	0 314		1		1- 81- 6
59.004-3-40.2	Fraser, William	85,000	12,200	85,000	85,000	0 210		1		1- 64- 9.4
59.004-3-40.12	Bogart, Karen E.	90,000	12,400	90,000	90,000	0 210		1		1- 64- 9.3
59.004-3-41	Covey, Terry L.	110,000	13,700	110,000	110,000	0 210		1		1- 64- 9.2
59.004-3-42.2	Reynolds, Sheila L.	115,000	8,600	115,000	115,000	0 210		1		1- 51-12.3
59.004-3-42.3	Corrice, Thomas	120,000	17,400	120,000	120,000	0 240		1		1- 51-12.12
59.004-3-42.4	Simons, James A. II.	130,000	12,600	130,000	130,000	0 210		1		1- 51-12.13
59.004-3-42.12	VanOrman, Brandon	75,000	11,600	75,000	75,000	0 270		1		
59.004-3-42.112	Lenga, Anna M.	70,000	12,200	70,000	70,000	0 210		1		
59.004-3-45.1	Kirby, George M. Jr.	25,000	14,600	25,000	25,000	0 270		1		
59.004-3-45.2	Kirby, George Jr.	47,000	13,500	47,000	47,000	0 270		1		
59.004-3-46	Kirby, Steven M.	5,000	5,000	5,000	5,000	0 314		1		1- 59-11.3
59.004-3-47.2	Sharpe, Lisa J (Wood)	90,000	12,600	90,000	90,000	0 210		1		
Page Totals	Parcels	37	2,882,000	648,500	2,882,000					

School District	406404 Heuvelton Central	2016	-----	2017	-----	Res Prp	O	R	T	Account Nbr
Parcel Id	Name	Total Av	Land Av	Total Av	Total Av	Pct Cls	C	S	S	C
59.004-3-47.3	LaFave, Roland Jr.	100,000	30,000	100,000	100,000	0 312			1	
59.004-3-47.12	LaFave, Roland L. Jr.	60,000	60,000	60,000	60,000	0 475			1	
59.004-3-47.112	Town & Country Veterinary	30,000	30,000	30,000	30,000	0 330			1	
59.004-3-48	Zeh, John P. III.	250,000	35,000	250,000	250,000	0 484			1	
* 59.004-3-49	Brabant, Gary J.	110,000	35,000	110,000	110,000	0 240			1	1- 84-14.1
59.004-3-49.1	Brabant, Gary J.		15,300	99,500	99,500	0 210			1	1- 84-14.1
* 59.004-3-49.2	McGowan Acres, LLC		1	1	1	0 322			1	
59.004-3-49.21	McGowan Acres, LLC		30,900	30,900	30,900	0 322			1	
59.004-3-51.1	Limoges, Gregory	190,000	56,100	190,000	190,000	0 240			1	1- 64- 9.3
59.004-3-51.2	Limoges, Gregory (LU)	88,000	13,100	88,000	88,000	0 210			1	
59.004-3-52.1	Hollis, Charles Jr.	22,300	17,300	22,300	22,300	0 312			1	1- 51-12.11
59.004-3-52.2	Johnston, Brandon M.	68,000	12,200	68,000	68,000	0 210			1	
59.004-3-53	Royal-J-Acres, LLC	24,200	24,200	24,200	24,200	0 105			1	
59.004-3-54	Crobar, Michael J.	83,000	12,900	83,000	83,000	0 210			1	1- 59-12.1
59.004-3-55	Simmons, Ricky Steve	15,000	15,000	15,000	15,000	0 314			1	
59.004-4-4.2	Lowery, Daniel C.	45,000	12,200	45,000	45,000	0 270			1	
59.004-4-4.3	Smithers, Richard E.	25,000	16,600	25,000	25,000	0 270			1	
59.004-4-4.11	Havens, Teresa J.	65,000	24,000	65,000	65,000	80 240			1	1- 87-8.12
59.004-4-4.12	Poore, Jason R.	168,500	21,900	168,500	168,500	0 240			1	
59.052-1-1	O'Marah, John R.	20,100	7,600	20,100	20,100	0 270			1	1- 50- 2
59.052-1-2	Perrin, Fred	6,700	6,700	6,700	6,700	0 105			1	1- 81-10
59.052-1-3.1	Perrin, Fred	90,000	13,800	90,000	90,000	0 210			1	1- 48- 2
59.052-1-4.1	Weidner, Daniel M & Noele	112,500	12,500	112,500	112,500	0 210			1	1- 87-14
59.052-1-6.1	Snyder, David Scott	30,000	12,800	20,000	20,000	0 260			1	1- 85-10
59.052-1-7	Hitsman, Randy	42,000	12,000	42,000	42,000	0 270			1	1-47-9
59.052-1-8	Hitsman, Randy L.	5,500	5,500	5,500	5,500	0 311			1	
59.052-1-9.1	Foster, Shirley J (LU)	50,000	7,500	50,000	50,000	0 270			1	1-103-10
59.052-1-10	Warner, Peter T.	85,000	12,700	85,000	85,000	0 210			1	
59.052-1-11	Smithers, Donald M.	77,000	12,700	77,000	77,000	0 210			1	1- 91-10
59.052-1-12.1	Larose, Robert J.	28,000	6,200	28,000	28,000	0 270			1	1- 57-14
59.060-1-1	Poore, Justin H.	76,000	12,800	76,000	76,000	0 210			1	1- 47- 8
59.060-1-2	Brouillette, Paul J.	120,000	13,500	120,000	120,000	0 210			1	1- 33-10
59.060-1-3	Foster, Shirley J (Lu)	9,000	9,000	9,000	9,000	0 105			1	1- 47- 9
59.060-1-4	Smithers, Donald M.	14,000	14,000	14,000	14,000	0 322			1	
59.060-1-5	Adams, David T.	85,800	11,300	85,800	85,800	0 210			1	1- 24- 7
59.060-1-6	LaFlair, Richard H.	90,000	12,700	90,000	90,000	0 210			1	1- 92- 2
59.060-1-7	Amo, Laurine G (LU)	100,000	11,300	100,000	100,000	0 210			1	1- 24-14

Page Totals Parcels 35 2,275,600 621,300 2,396,000

School District	406404 Heuvelton Central	2016	-----	2017	-----	Res Prp	O	R	T	Account Nbr	
Parcel Id	Name	Total Av	Land Av	Total Av	Total Av	Pct Cls	C	S	S	C	
59.060-1-8	Kennedy, George	130,000	13,000	130,000	130,000	0 210		1			1- 96- 3
59.060-1-9	Ashley, Charles	150,000	12,600	150,000	150,000	0 210		1			
59.060-1-10	Spears, Katherine	60,000	10,200	60,000	60,000	0 210		1			1- 80- 8
59.060-1-11	Larche, Edward E.	120,000	10,300	120,000	120,000	0 210		1			
59.060-1-12	Moore, John R.	105,000	10,300	105,000	105,000	0 210		1			1- 88-10.2
59.060-1-13	Osgood, John	150,000	12,600	150,000	150,000	0 210		1			1- 86-15.1
59.060-1-14	Tennant, Kurt Lee	95,000	10,200	95,000	95,000	0 210		1			1- 65-14
59.060-1-15	Ferris, Lila J (LU)	95,000	10,200	95,000	95,000	0 210		1			1- 45-15
59.060-1-16	Ferris, Walter W.	26,000	7,700	26,000	26,000	0 312		1			1- 31- 5
59.060-1-17	Ferris, Walter W.	62,000	10,200	62,000	62,000	0 210		1			1- 31- 6
59.060-1-18	Cota (Corkins), Bethany A.	95,000	12,100	95,000	95,000	0 210		1			
59.060-1-19	Lovely, Jamen A.	150,000	11,100	150,000	150,000	0 210		1			
59.060-1-20	McDougal, Lori	135,000	12,100	135,000	135,000	0 210		1			
59.060-1-21	Para, Diane J.	145,000	11,300	145,000	145,000	0 210		1			1- 95- 8
59.060-1-22	Griswold Living Trust	95,000	11,300	95,000	95,000	0 210		1			1- 52- 6
59.060-1-23	Lalonde, Paul E.	120,000	12,100	120,000	120,000	0 210		1			
59.060-1-24	Griswold Living Trust		1,000	1,000	1,000	0 314		1			
59.065-1-12.1	Cameron, Todd J.	7,700	7,700	7,700	7,700	0 311		1			
59.065-1-13	St Pierre, Danny M.	175,000	11,800	175,000	175,000	0 210		1			
59.065-1-14	St Pierre, Fernand	70,000	11,800	70,000	70,000	0 210		1			
59.065-1-15	St Pierre, Rene L.	45,000	7,900	45,000	45,000	0 484		1			1- 87- 4.41
59.065-1-16	Pharoah, Kara L.	25,000	7,900	25,000	25,000	0 270		1			1- 87- 4.42
59.065-1-17	Barr, Charleen J.	28,000	8,400	28,000	28,000	0 270		1			1- 87- 4.3
59.065-1-18	Welsh, Daniel	121,000	10,200	115,000	115,000	0 210		1			1- 58-12
59.065-1-19	St Pierre, Alain G.	100,000	11,700	100,000	100,000	0 210		1			
60.001-1-1.11	Labarge, Calvin Jr.	120,000	38,400	120,000	120,000	0 240		1			1- 60- 7.1
60.001-1-1.12	Cuthbert, Andrew J.	95,000	12,700	95,000	95,000	0 210		1			
60.001-1-1.13	Mason, Arthur	40,000	14,200	40,000	40,000	0 210		1			
60.001-1-1.21	Skelly, Edward J.	30,000	18,400	30,000	30,000	0 331		1			
60.001-1-1.22	Skelly, Edward J. Jr.	50,000	9,400	50,000	50,000	0 271		1			
60.001-1-1.23	Hand, Patrick J.	65,000	12,400	65,000	65,000	0 270		1			
60.001-1-2.1	Lawton, Leslie A.	20,000	20,000	20,000	20,000	0 105		1			1- 69-10.1
60.001-1-2.3	Smith, Clark R.	65,000	13,800	65,000	65,000	0 210		1			1- 69-10.2
60.001-1-3.12	Chapman, Raymond W.	47,700	17,700	47,700	47,700	0 312		1			
60.001-1-3.21	Murdock, Mathew J.	50,000	20,000	50,000	50,000	0 431		1			
60.001-1-3.111	Chapman, Raymond W.	80,000	16,400	80,000	80,000	0 240		1			1- 82-15
60.001-1-4.2	Tiernan Murdock, Kelley	39,000	12,700	39,000	39,000	0 210		1			
Page Totals	Parcels	37	3,006,400	461,800	3,001,400						

School District	406404 Heuvelton Central	2016	-----	2017	-----	Res Prp	O	R	T	Account Nbr
Parcel Id	Name	Total Av	Land Av	Total Av	Total Av	Pct Cls	C	S	C	
60.001-1-4.111	Armstrong, Larry I.	62,000	62,000	62,000	62,000	0 321		1		1- 25- 4
60.001-1-5	Burdick, Francis H. Jr.	55,000	7,600	55,000	55,000	0 210		1		1- 93-12
60.001-1-6	Hand, Rachel E Rev Trust	80,000	7,300	80,000	80,000	0 210		1		1- 49- 2
60.001-1-7	Hand, Rachel E Revoc Trust	80,000	7,600	80,000	80,000	0 210		1		1- 49- 6
60.001-1-8	Skelly Contractors	240,000	37,900	240,000	240,000	0 449		1		1- 90- 6
60.001-1-9	Winters,Stewart, Darlene	55,000	10,800	55,000	55,000	0 210		1		1- 60- 7.2
60.001-1-10	Shea, Peter O.	85,000	8,400	85,000	85,000	0 210		1		1-102-10
60.001-1-11.1	Paro, Timothy	10,300	10,300	10,300	10,300	0 311		1		1- 48- 3.1
60.001-1-12.1	Paro, Timothy	30,000	10,400	30,000	30,000	0 270		1		1- 48- 3.2
60.001-1-13.1	Truax, Paul M.	85,000	20,000	85,000	85,000	0 483		1		1- 96-15
60.001-1-14	Piercey, Timothy G.	110,000	17,700	110,000	110,000	0 240		1		
60.003-1-1.1	Hazelton, Michelle	60,000	12,300	60,000	60,000	0 210		1		1- 54- 2
60.003-1-1.2	Town Of Oswegatchie	1,000	1,000	1,000	1,000	0 695		8		
60.003-1-2.1	Tallman, James L.	135,000	35,000	135,000	135,000	79 210		1		1- 58- 6.1
60.003-1-2.2	Butterfield, Theresa	30,000	12,300	30,000	30,000	0 270		1		1- 58- 6.2
60.003-1-3.1	Armstrong, Larry I.	11,000	11,000	11,000	11,000	0 105		1		1- 25- 5
60.003-1-3.2	Armstrong, Lesley R.	110,000	23,400	120,000	120,000	0 210		1		
60.003-1-4	Armstrong, Larry I.	55,000	12,300	55,000	55,000	0 210		1		1- 76-15
60.003-1-5	Russell, Don E Trustee	26,900	26,900	26,900	26,900	0 321		1		1- 62- 3
* 60.003-1-6.2	Lytte, Robert F & William D	18,000	18,000	18,000	18,000	0 322		1		
60.003-1-6.3	Lytte, William D.	34,500	12,800	34,500	34,500	0 270		1		
* 60.003-1-6.4	Lytte, Catherine Jean	9,000	9,000	9,000	9,000	0 311		1		
* 60.003-1-6.11	Lytte, Robert F.	60,000	53,100	60,000	60,000	0 270		1		1- 67- 4
60.003-1-6.12	Hershberger, John	120,000	29,800	120,000	120,000	0 113		1		
60.003-1-6.13	Lytte, William D.	7,000	7,000	7,000	7,000	0 314		1		
* 60.003-1-6.21	Lytte, Robert F.		18,000	18,000	18,000	0 322		1		
* 60.003-1-6.22	Lytte, William D.		1	1	1	0 322		1		
* 60.003-1-6.41	Lytte, Robert F.		9,000	9,000	9,000	0 311		1		
* 60.003-1-6.42	Lytte, William D.		1	1	1	0 314		1		
60.003-1-6.111	Lytte, Robert F.		45,300	45,300	45,300	0 311		1		1- 67- 4
60.003-1-6.112	Lytte, Catherine Jean		11,700	60,000	60,000	0 210		1		
60.003-1-6.211	Lytte, Robert F.		11,300	11,300	11,300	0 322		1		
60.003-1-6.221	Lytte, William D.		11,300	11,300	11,300	0 322		1		
60.003-1-7	Town of Oswegatchie	1,000	1,000	1,000	1,000	0 314		8		1- 50- 8
60.003-1-8	Lafave, Rolland	80,000	30,000	80,000	80,000	0 449		1		1- 60-12
60.003-1-9	Lafave, Rolland	80,000	21,700	80,000	80,000	0 240		1		1- 60-13
60.003-1-10	Brabant, Gary J.	85,000	21,700	85,000	85,000	0 240		1		1- 82-11
Page Totals	Parcels	30	1,728,700	537,800	1,866,600					

School District	406404 Heuvelton Central	2016	-----	2017	-----	Res Prp	O	R	T	Account Nbr	
Parcel Id	Name	Total Av	Land Av	Total Av	Total Av	Pct Cls	C	S	S	C	
60.003-1-11.11	Shetler, Daniel	110,000	51,800	110,000	110,000	0 112			1		1- 54- 8
60.003-1-11.121	Shetler, Harvey S.	135,000	60,100	135,000	135,000	0 210			1		
60.003-1-12.1	Hazelton, Leo R.	45,000	15,000	45,000	45,000	0 433			1		1- 67- 9.3
60.003-1-12.2	Montroy, Adam	45,000	12,000	45,000	45,000	0 433			1		
60.003-1-13	Pinkerton, Gerald F (LU)	30,000	16,700	30,000	30,000	0 270			1		1- 67- 8
60.003-1-14	Pinkerton, Mathew G.	30,000	18,000	30,000	30,000	0 270			1		1- 67- 9.2
60.003-1-15	Deloney, Jerry A.	50,000	16,100	50,000	50,000	0 270			1		1- 67- 9.5
60.003-1-16.1	Durham, Sharon	34,000	12,600	34,000	34,000	0 270			1		1- 67- 9.1
60.003-1-16.2	Sprowls, Mark A.	30,000	10,700	30,000	30,000	0 270			1		
60.003-1-17.1	Royal-J-Acres, LLC	100,000	100,000	100,000	100,000	0 105			1		1- 56- 4
60.003-1-17.2	Gotham, Austin L.	130,000	12,800	130,000	130,000	0 210			1		
60.003-1-18	Gotham, Randy	46,000	8,800	46,000	46,000	0 270			1		1- 84-14.2
60.003-1-19	Pierce, Kelvin	7,400	7,400	7,400	7,400	0 314			1		
60.003-1-20.1	Shetler, Daniel	25,000	25,000	25,000	25,000	0 910			1		1- 54- 9
60.003-1-20.2	Cullison, Donna E.	34,000	12,200	34,000	34,000	0 270			1		
60.003-1-20.3	Pike, Thomas	90,000	12,200	90,000	90,000	0 210			1		
60.003-1-21	Shetler, Daniel	9,000	9,000	9,000	9,000	0 323			1		1- 54-10
60.003-1-22	Armstrong, Larry I.	190,000	14,700	190,000	190,000	0 210			1		
60.003-1-23	Stiles, Tracy L.	90,000	12,400	90,000	90,000	0 210			1		
70.002-1-5	Girard, Paul F.	90,000	12,300	90,000	90,000	0 210			1		1- 98- 3
* 70.002-1-6.1	Irvine, Robin L.	30,000	30,000	30,000	30,000	0 322			1		1- 72- 1
70.002-1-6.2	McLaughlin, Bradley J.	75,000	30,000	75,000	75,000	0 240			1		
70.002-1-6.11	Irvine, Robin L.		15,100	15,100	15,100	0 322			1		1- 72- 1
70.002-1-6.12	McGowan Acres, LLC		37,400	37,400	37,400	0 322			1		
70.002-1-7	Jennings, Amy J.	80,000	14,000	80,000	80,000	0 210			1		1- 95- 4
70.002-1-8.2	Duprey, Arthur R.	48,000	13,200	55,000	55,000	0 210			1		1-100- 5.12
70.002-1-9.1	Gilbert, June Living Trust	30,000	10,200	30,000	30,000	0 270			1		1-100- 5.2
70.002-1-10	McCormick, John A.	30,000	7,700	30,000	30,000	0 270			1		1- 71- 1
70.002-1-11.2	Mason, Rick	35,000	12,100	35,000	35,000	0 270			1		1- 63-14.2
70.002-1-11.11	Fisher, Allen B.	114,000	40,000	114,000	114,000	0 240			1		1- 63-14.1
70.002-1-11.13	Snyder, David E.	100,000	14,100	100,000	100,000	0 210			1		
70.002-1-11.121	Bogart, Nelson H.	31,500	12,900	31,500	31,500	0 270			1		
70.002-1-11.122	Limestone Ridge, LLC	28,700	12,900	28,700	28,700	0 270			1		
70.002-1-12.1	Royal-J-Acres, LLC	24,000	24,000	24,000	24,000	0 120			1		1- 70- 8
70.002-1-12.3	Royal-J-Acres, LLC	5,800	5,800	5,800	5,800	0 105			1		
70.002-1-12.21	Rand, Stephen A.	26,000	26,000	26,000	26,000	0 105			1		
70.002-1-12.22	Davison, John Jr.	48,000	20,100	48,000	48,000	0 240			1		
Page Totals	Parcels	36	1,996,400	735,300	2,055,900						

School District	406404 Heuvelton Central	2016	-----	2017	-----	Res Prp	O	R	T	Account Nbr	
Parcel Id	Name	Total Av	Land Av	Total Av	Total Av	Pct Cls	C	S	S	C	
70.002-2-4.1	Johnson, Andrew	24,000	24,000	24,000	24,000	0 910		1			1- 65-15
70.002-2-4.2	Douglas, Thomas	140,000	12,600	140,000	140,000	0 210		1			
70.002-2-6	Peccolo, Joseph	150,000	20,300	150,000	150,000	0 240		1			1- 32- 7
70.002-2-9.2	Fitzpatrick, Michael	110,000	15,400	110,000	110,000	0 210		1			
* 70.002-2-9.11	Seaway Timber Harvesting	40,000	40,000	40,000	40,000	0 321		1			1- 65-11.1
70.002-2-9.12	Fraley, James R.	30,000	30,000	30,000	30,000	0 105		1			
70.002-2-9.111	Seaway Timber Harvesting		39,600	39,600	39,600	0 321		1			1- 65-11.1
70.002-2-9.112	Strader, Brandon J.		22,600	22,600	22,600	0 314		1			
70.002-2-10.12	Blackburn, Georgia Ann	85,000	13,300	85,000	85,000	0 271		1			
70.002-2-11.11	Otis, Barbara A (LU)	55,000	12,400	55,000	55,000	0 210		1			1- 79-11
70.002-2-11.12	Bleau, Mary M.	100,000	12,400	100,000	100,000	0 210		1			1- 79-11
70.002-2-12	Frederick, Brian J.	15,000	7,000	15,000	15,000	0 312		1			1- 65-11.2
70.002-2-13	Ashley, Allen	42,000	12,900	42,000	42,000	0 270		1			1- 49- 3.2
70.002-2-14	Reynolds, Patrick F.	100,000	12,200	100,000	100,000	0 210		1			1- 45-11.2
70.002-2-15.1	Miller, Joe A.	90,000	40,000	40,000	40,000	0 240		1			1- 45-11.1
70.002-2-15.2	Reynolds, Patrick	6,000	6,000	6,000	6,000	0 314		1			
70.002-2-17	Hooper, Dorothy J.	45,000	10,900	45,000	45,000	0 210		1			1- 59- 2
70.002-2-18	Howes, Gerald	85,000	12,200	85,000	85,000	0 210		1			1- 55-15
70.002-2-19	Mills, Mary	40,000	10,300	40,000	40,000	0 210		1			1- 41-11
70.002-2-20	Ryor, Bryan	80,000	10,800	80,000	80,000	0 210		1			1- 71- 5
70.002-2-21	Lira, Michael J.	100,000	10,900	100,000	100,000	0 210		1			1- 30- 1
70.002-2-23.1	Ashley Family Trust	100,000	12,000	100,000	100,000	0 210		1			1- 26- 5
70.002-2-24	Reynolds, Michael D.	60,000	10,600	60,000	60,000	0 210		1			1- 85- 3
70.002-2-25	Reynolds, Michael D.	35,000	8,400	35,000	35,000	0 312		1			1- 93- 8
70.002-2-26	Savage Montroy, Crystal	43,000	12,000	43,000	43,000	0 270		1			1- 61- 3
70.002-2-27.1	McLaughlin, Bradley J.	73,000	48,000	73,000	73,000	0 270		1			1- 43- 5
70.002-2-27.2	Leabo, James E.	12,000	12,000	12,000	12,000	0 311		1			
70.002-2-28.2	McPherson, William J.	65,000	11,300	65,000	65,000	0 210		1			1-100- 4.2
70.002-2-28.4	Peccolo, Joseph	6,000	6,000	6,000	6,000	0 321		1			1-100- 4.5
70.002-2-28.31	Martin, Catherine F (LU)	50,000	11,500	50,000	50,000	0 271		1			1-100-4.31
70.002-2-28.32	Lottie, Lewis L. Jr.	55,000	11,500	55,000	55,000	0 210		1			1-100- 4.3
70.002-2-28.111	Lowery, Vernon A.	50,000	26,000	50,000	50,000	0 270		1			1-100- 4.1
70.002-2-28.112	Miller, Joe A.	125,000	32,600	125,000	125,000	0 240		1			
70.002-2-28.121	Cooke, Donald B. Jr.	75,000	21,500	75,000	75,000	0 270		1			
70.002-2-30.1	Gilbert, June M (LU)	100,000	40,900	100,000	100,000	60 240		1			1- 49- 3.1
70.002-2-31	Gilbert, Joshua P.	23,300	13,300	23,300	23,300	0 270		1			
70.002-2-32	Gilbert, Marc S.	95,000	13,000	95,000	95,000	0 270		1			

School District	406404 Heuvelton Central	2016	-----	2017	-----	Res Prp	O	R	T	Account Nbr
Parcel Id	Name	Total Av	Land Av	Total Av	Total Av	Pct Cls	C	S	S	C
70.002-2-33	Gilbert, Gregory J.	34,000	12,900	34,000	34,000	0 270		1		
70.002-2-34	Gilbert, Joel T.	24,000	13,300	24,000	24,000	0 270		1		
70.002-3-1	Gilbert, Richard L.	79,000	12,700	79,000	79,000	0 270		1		1- 49- 3.2
70.002-3-2	Hill, Christopher J.	90,000	15,100	90,000	90,000	0 210		1		
70.002-3-3.11	Brenno, Heather A.	55,000	25,300	55,000	55,000	0 270		1		1-49-3.2
70.002-3-5	Hollister, Corby J.	115,000	12,700	115,000	115,000	0 210		1		
70.002-3-6.1	Christman, Scott A.	70,000	7,900	70,000	70,000	0 210		1		1-49-3.2
70.002-4-1	Town Of Oswegatchie	2,000	2,000	2,000	2,000	0 852		8		
70.004-1-1	Main, Sister John Helen	35,000	24,000	35,000	35,000	0 270		1		1- 67-10
70.004-1-3	Brooks, Susan A.	70,000	12,900	70,000	70,000	0 210		1		1- 87-15
70.004-1-4.1	Powers, Bonnie	50,000	16,100	50,000	50,000	0 270		1		1-102- 9
70.004-1-4.2	Powers, Richard W.	65,000	13,000	65,000	65,000	0 210		1		1-102-9
70.004-1-6.2	Seeley, William B.	115,000	12,200	115,000	115,000	0 210		1		1- 35- 4.2
70.004-1-6.3	Bush, Rodney A. II.	175,000	11,100	175,000	175,000	0 210		1		1- 35- 4.3
70.004-1-6.11	Bush, Sally	250,000	118,000	250,000	250,000	0 112		1		1- 35- 4.1
70.004-1-6.12	Felt, Bethany P.	1,000	1,000	1,000	1,000	0 323		1		
70.004-1-7.1	Dirks, Robert	110,000	40,800	110,000	110,000	0 116		1		1- 55- 8.1
70.004-1-10.2	Holland, Gary	75,000	12,800	75,000	75,000	0 210		1		1- 49-14.2
70.004-1-10.11	Gilmour, Farah B.	80,000	22,300	80,000	80,000	0 240		1		1- 49-14.1
70.004-1-10.12	Hilborne, Andrew T.	85,000	13,700	85,000	85,000	0 270		1		
70.004-1-11	Sweeney, Janet E.	50,000	12,600	50,000	50,000	0 270		1		1- 40-11.2
70.004-1-12.11	Dashnaw, Joan	30,000	26,400	30,000	30,000	0 120		1		1- 40-11.11
70.004-1-12.12	Dashnaw, Ronald C.	25,000	12,400	25,000	25,000	0 210		1		
70.004-1-12.21	McCormick, Diane D.	3,000	3,000	3,000	3,000	0 321		1		1-40-11.121
70.004-1-12.22	Warren, John P.	33,000	12,400	33,000	33,000	0 270		1		1-40-11.122
70.004-1-13	Gilbo, Gladys (Estate)	19,000	19,000	19,000	19,000	0 323		1		1- 49- 7
70.004-1-14.2	Kench, Joyce W.	80,000	12,300	80,000	80,000	0 270		1		
70.004-1-14.11	Johnston, Elton	60,000	31,500	60,000	60,000	0 240		1		1- 58- 2.1
70.004-1-14.12	Johnston, Michele	50,000	12,200	50,000	50,000	0 210		1		
70.004-1-21	Davison, John H.	50,000	13,900	50,000	50,000	0 210		1		1- 41- 2
70.004-1-22.2	Martin, Rebecca R.	115,000	15,000	115,000	115,000	0 210		1		
70.004-1-22.1	Barkley, Carole A (Lu)	165,000	48,300	165,000	165,000	0 240		1		1- 52- 1
70.004-1-23.1	LeClair, Donna M.	55,000	11,700	55,000	55,000	0 210		1		1- 36- 8
70.004-1-23.2	Felt, Timothy M.	115,500	23,000	115,500	115,500	0 210		1		
70.004-1-24.1	Holland, Gary J.	9,000	9,000	9,000	9,000	0 314		1		1- 39-14
70.004-1-24.2	Griffith, Daniel L.	5,000	5,000	5,000	5,000	0 321		1		
70.004-1-24.3	Griffith, Daniel L.	55,000	12,600	55,000	55,000	0 270		1		

School District	406404 Heuvelton Central	2016	-----	2017	-----	Res Prp	O	R	T	Account Nbr
Parcel Id	Name	Total Av	Land Av	Total Av	Total Av	Pct Cls	C	S	S	C
70.004-1-24.4	Holland, Gary J.	55,000	12,600	55,000	55,000	0 270		1		
70.004-1-25.1	Abar, Douglas F.	15,000	15,000	15,000	15,000	0 321		1		1- 61- 4
70.004-1-25.2	LaFlair, William	15,000	15,000	15,000	15,000	0 322		1		
70.004-1-26.1	LaFave, Cindy G.	10,700	10,700	10,700	10,700	0 314		1		1- 39-13
70.004-1-26.2	Abar, Randy	80,000	12,600	55,000	55,000	0 210		1		
70.004-1-27	Griffith, Marymargaret (LU)	34,800	14,800	34,800	34,800	0 270		1		1- 52- 2
70.004-1-28	Amiano, Anthony	23,000	23,000	23,000	23,000	0 321		1		1- 58- 2.2
70.004-1-29.1	Shannon, Thomas	100,000	13,900	100,000	100,000	70 210		1		1- 43-11
70.004-1-29.2	Shannon-LaVigne, Kelly M.	140,000	11,700	140,000	140,000	0 210		1		
70.004-1-31	Martin, Rebecca	9,400	9,400	9,400	9,400	0 322		1		1- 36- 4
70.004-1-33	McWilliams , Suzanne M.	88,000	10,100	88,000	88,000	0 210		1		1-78-5
70.004-1-39	Powers, Richard W.	20,000	20,000	20,000	20,000	0 322		1		
70.004-1-40	Royal-J-Acres, LLC	149,000	149,000	149,000	149,000	0 105		1		
70.004-1-41	Warden, Renee B.	75,000	11,000	75,000	75,000	0 210		1		
70.004-1-43	Fisher, Allen B.	25,000	25,000	25,000	25,000	0 321		1		1-100- 5.11
70.004-1-44	Patterson, John E.	37,500	37,500	37,500	37,500	0 321		1		1- 91-12
71.001-1-1.1	Collier, William D.	98,000	31,900	98,000	98,000	0 240		1		1- 37- 8.11
71.001-1-2.2	Jones, Jon A.	8,000	8,000	8,000	8,000	0 314		1		
71.001-1-2.11	McGowan Acres, LLC	9,000	9,000	9,000	9,000	0 314		1		1- 96-13
71.001-1-2.12	Baxter, Donald L.	60,000	11,700	60,000	60,000	0 210		1		
71.001-1-3.12	Carbino, Gregory M.	150,000	14,800	150,000	150,000	0 117		1		
71.001-1-3.21	Volans, Richard C (Lu)	83,000	12,400	83,000	83,000	0 210		1		
71.001-1-3.112	Reynolds, Eric G.	160,000	14,200	160,000	160,000	0 210		1		
71.001-1-4.1	Nichols, Bruce	250,000	157,300	250,000	250,000	0 113		1		1- 65- 1.1
71.001-1-4.2	Livingston, Jon A.	107,000	12,200	107,000	107,000	0 210		1		1- 65- 1.2
71.001-1-4.3	Livingston, Jon A.	2,400	2,400	2,400	2,400	0 910		1		1- 65- 1.3
71.001-1-4.4	Livingston, Jon A.	12,000	10,900	12,000	12,000	0 312	W	1		1- 65- 1.4
71.001-1-5.1	Nichols, Bruce	70,000	70,000	70,000	70,000	0 120		1		1- 73-12
71.001-1-5.2	Bishop, Gilbert D.	75,000	12,400	75,000	75,000	0 210		1		
71.001-1-6	Nichols, Bruce B.	25,000	12,700	25,000	25,000	0 210		1		1- 78- 7
71.001-1-7	Martin, Frank K (Trust)	65,000	18,200	65,000	65,000	0 240		1		1- 68-14
71.001-1-8	Davis, Jordon G.	90,000	7,200	90,000	90,000	0 210		1		1- 47-12
71.001-1-9.2	Budd, David A.	15,000	15,000	15,000	15,000	0 314		1		1- 80- 2.2
71.001-1-9.3	Cusano, Michael C.	70,000	7,800	70,000	70,000	0 210		1		1- 80- 2.3
71.001-1-9.11	Nichols, Dennis	50,000	12,300	50,000	50,000	0 271		1		1- 80- 2.1
71.001-1-9.12	Forrest, Kerry M.	70,000	12,200	70,000	70,000	0 210		1		1- 80- 2.1
71.001-1-10	Mayne, Randy J. Sr.	100,000	10,000	100,000	100,000	0 210		1		1- 80- 2.3

School District	406404 Heuvelton Central	2016	-----	2017	-----	Res Prp	O	R	T	Account Nbr	
Parcel Id	Name	Total Av	Land Av	Total Av	Total Av	Pct Cls	C	S	S	C	
71.001-1-11	Weston, Patricia	110,000	11,000	110,000	110,000	0 210		1			1- 80- 3
71.001-1-12	Ashley, Andrew J.	125,000	23,000	125,000	125,000	0 240		1			1- 37- 8.2
71.001-1-14	Erie Boulevard Hydropower	21,400	21,400	21,400	21,400	0 314		6	R		
71.001-1-15.1	Royal-J-Acres, LLC	63,800	60,700	63,800	63,800	0 120		1			1- 96-14
71.001-1-15.2	Fishel, David A.	18,900	18,900	18,900	18,900	0 322		1			
71.001-1-15.3	Fishel, David A.	11,100	11,100	11,100	11,100	0 322		1			
71.001-1-15.7	Redbrick Farm Theraputic	8,000	8,000	8,000	8,000	0 323		1			
71.001-1-15.9	Lapiene, Kenneth J.	165,000	16,500	165,000	165,000	0 210		1			
71.001-1-15.61	Carbino, Gregory M.	9,600	9,600	9,600	9,600	0 321		1			
71.001-1-15.62	McGowan Acres, LLC	14,400	14,400	14,400	14,400	0 322		1			
71.001-1-15.811	Cougler, Elmer J.	170,000	18,000	170,000	170,000	0 210		1			
71.001-1-17.12	Jones, Jon A.	110,000	14,200	110,000	110,000	0 210		1			
71.001-1-17.111	Jones, Michael T.	160,000	14,200	160,000	160,000	0 210		1			
71.001-1-18	Jones, Jon A.	9,800	9,800	9,800	9,800	0 314		1			
71.001-1-22	Nichols, Dennis	20,400	10,400	20,400	20,400	0 270		1			
71.001-1-24	Royal-J-Acres, LLC	7,700	7,700	7,700	7,700	0 105		1			
71.001-2-10.1	Bouchey, Richard T.	18,000	18,000	18,000	18,000	0 323		1			1- 73-11
71.001-2-10.2	Bouchey, Richard	120,000	12,900	120,000	120,000	0 210		1			
71.001-2-11.1	Gagnon, Victor J. III.	92,000	26,100	92,000	92,000	0 270		1			1- 88- 9.1
71.001-2-11.2	Brothers, Dawn	60,000	12,700	60,000	60,000	0 270		1			
71.001-2-11.3	Gagnon, Victor III.	25,000	12,700	25,000	25,000	0 270		1			
71.001-2-12	Bracy, Robert	20,000	9,500	20,000	20,000	0 210		1			1- 66- 5
71.001-2-13	Bracy, Robert	20,000	9,400	20,000	20,000	0 312		1			1- 66- 4
71.001-2-14.11	Barr, Cheryl M (LU)	45,000	19,100	45,000	45,000	0 210		1			1- 88-11
71.001-2-15	Ford, Rodolfo A. Jr.	95,000	20,500	95,000	95,000	0 240		1			1- 88-12
71.001-2-16	Moore, Betty W.	90,000	12,200	90,000	90,000	0 210		1			1- 89- 2
71.001-2-19	Ford, Rodolfo Sr & Marva M	62,000	10,900	62,000	62,000	0 210		1			1- 88- 9.2
71.001-2-20./1	Erie Boulevard Hydropower	666,000	0	666,000	666,000	0 874		6	R		
71.001-2-33	Mills, Ronald W (Etal)	6,500	6,500	6,500	6,500	0 321		1			
71.001-2-34	Royal-J-Acres, LLC	88,000	60,000	88,000	88,000	0 120		1			
71.001-2-35	Pierce, Matthew D.	215,000	13,000	215,000	215,000	0 210		1			1- 84- 8
71.001-3-1.23	Mauro, Joseph G. III.	65,000	26,800	65,000	65,000	0 260	W	1			
71.001-3-1.212	Carkner, Thomas E.	170,000	22,500	170,000	170,000	0 210	W	1			
71.001-3-14.112	Doyle, Donna	330,000	44,200	330,000	330,000	0 210	W	1			
71.001-3-14.113	Sutton, Connor G.	45,000	45,000	45,000	45,000	0 322	W	1			
71.001-3-14.114	Martin, Garry L.	100,000	14,100	100,000	100,000	0 210		1			
71.001-3-15.121	Smith, Robert J.	300,000	60,000	300,000	300,000	0 210	W	1			

School District	406404 Heuvelton Central	2016	-----	2017	-----	Res Prp	O	R	T	Account Nbr
Parcel Id	Name	Total Av	Land Av	Total Av	Total Av	Pct Cls	C	S	C	
71.001-3-16	Perrier, Luc	60,000	60,000	60,000	60,000	0 322	W	1		
71.001-3-17	LaVarnway, Edward A.	250,000	29,100	250,000	250,000	0 210	W	1		
71.001-3-18	Howes, Gerald A.	93,000	90,000	93,000	93,000	0 312	W	1		
71.001-3-19	Calton, Kenneth	224,500	18,200	224,500	224,500	0 210		1		
71.001-4-1.11	Royal-J-Acres, LLC	22,100	22,100	22,100	22,100	0 105		1		1- 63-13
71.001-4-2	Halladay, Gary	50,000	22,600	50,000	50,000	0 270	W	1		
71.001-4-3	Badlam, Edward F Jr (LU)	50,000	28,200	50,000	50,000	0 270	W	1		
71.001-4-4.2	Vest, Owen	70,000	50,000	70,000	70,000	0 240	W	1		
71.001-4-4.11	Gardner, Gordon G. Sr.	30,000	26,900	30,000	30,000	0 312	W	1		
71.001-4-5.1	Bedford, Trina	157,000	29,500	157,000	157,000	0 210	W	1		
71.001-4-6	Hasty, Irl	53,000	30,100	53,000	53,000	0 270	W	1		
71.001-4-7	Breyette, Gerard A.	41,000	29,500	41,000	41,000	0 270	W	1		
71.001-4-8	Breyette, Carlene E.	60,000	31,200	60,000	60,000	0 271	W	1		
71.001-4-9	Hoyt, Michael & Terri	57,000	26,600	57,000	57,000	0 270	W	1		
71.001-4-10	Polniak, Mary Ellen	100,000	26,600	100,000	100,000	0 210	W	1		
71.001-4-11	Hawes, Mark A.	45,000	24,600	45,000	45,000	0 270		1		1-51-2
71.001-4-12	Mott, Modesta	42,000	12,300	42,000	42,000	0 220		1		
71.001-4-13	Burwell, Barbara J.	100,000	12,000	100,000	100,000	0 210		1		1-63-13
71.001-4-14	Ashley, Timothy	50,000	14,600	50,000	50,000	0 270		1		
71.001-4-15.2	Jackson, Randy R.	110,000	12,500	110,000	110,000	0 210		1		
71.001-4-16.1	Hawkins, Bobby	30,000	14,600	30,000	30,000	0 270		1		
71.001-4-16.2	Royal-J-Properties, LLC	5,500	5,500	5,500	5,500	0 314		1		
71.001-4-17	Hawes, Mark A.	200,000	50,000	200,000	200,000	0 240	W	1		
71.001-4-18	Badlam, Edward F Jr (Lu)	15,400	15,400	15,400	15,400	0 314		1		
71.002-1-2	Bice, Lewis P.	55,000	12,300	55,000	55,000	0 270		1		1- 35-15
71.002-1-3	Pagano Trust	100,000	30,100	100,000	100,000	0 240		1		1- 79-13
71.002-1-5.2	Simmons, Timothy A.	30,000	12,900	30,000	30,000	0 270		1		
71.002-1-6.1	Cameron, Scott	80,000	15,000	80,000	80,000	0 210		1		1- 30-12.11
71.002-1-7	Montroy, Barbara A Ames	76,000	12,200	76,000	76,000	0 210		1		1- 52- 8.2
71.002-1-8.1	Mulkin, Matthew J.	91,300	15,200	91,300	91,300	0 210		1		1- 72- 6
71.002-1-9	Ashley, Allen J (LC)	75,000	8,600	75,000	75,000	0 210		1		1- 68- 7
71.002-1-10.1	King, John W.	45,000	7,800	45,000	45,000	0 210		1		1- 40- 2.1
71.002-1-10.2	Layng, Donald A. Jr.	43,000	12,500	43,000	43,000	0 270		1		1- 40-2.2
71.002-1-11.1	West, Lawrence W.	50,000	8,700	50,000	50,000	0 220		1		1- 98- 6
71.002-1-12	Premo, David	60,000	12,300	60,000	60,000	0 210		1		1- 83- 3
71.002-1-13	Conant, Mary H.	50,000	12,300	50,000	50,000	0 271		1		1- 79- 6
71.002-1-14.2	Conte, Elsie	100,000	12,000	100,000	100,000	0 210		1		1- 52- 8.3
Page Totals	Parcels	37	2,770,800	854,000	2,770,800					

School District	406404 Heuvelton Central	2016	-----	2017	-----	Res Prp	O	R	T	Account Nbr
Parcel Id	Name	Total Av	Land Av	Total Av	Total Av	Pct Cls	C	S	C	
71.002-1-14.112	Ritchie, Thomas P. Jr.	112,400	12,200	112,400	112,400	0 210		1		
71.002-1-14.121	Royal-J-Acres, LLC	160,000	35,400	160,000	160,000	0 240		1		1- 52- 8.1
71.002-1-14.122	Conant, Melissa Ann	35,000	11,700	35,000	35,000	0 270		1		
71.002-1-15.2	Paro, Dean A.	85,000	12,200	85,000	85,000	0 210		1		1- 52-14.2
71.002-1-15.3	Wilson, Gary G.	23,000	12,000	23,000	23,000	0 270		1		1- 52-14.4
71.002-1-15.11	Royal-J-Acres, LLC	54,000	54,000	54,000	54,000	0 105		1		1- 52-14.11
71.002-1-15.11/1	AT&T Mobility	200,000	0	200,000	200,000	0 837		6		
71.002-1-15.51	Hamilton, Vernon	90,000	12,600	90,000	90,000	0 240		1		1- 52-14.13
71.002-1-16.112	Royal-J-Acres, LLC	62,000	62,000	62,000	62,000	0 105		1		
71.002-1-18.1/1	Royal-J-Acres, LLC	52,000	0	52,000	52,000	0 210		1		1-82-5.1/1
71.002-1-18.11	Pierce, David L (LU)	144,700	12,200	144,700	144,700	0 210		1		1- 82- 5.1
71.002-1-18.12	Royal-J-Acres, LLC	1,650,000	139,300	1,650,000	1,650,000	0 112		1		
71.002-1-19.1	Royal-J-Acres, LLC	500	500	500	500	0 323		1		6-104-11
71.002-1-20	Royal-J-Acres, LLC	1,000	1,000	1,000	1,000	0 323		1		6-104-10
71.002-1-22.112	Mayhew, Richard M. II.	90,000	19,100	90,000	90,000	0 210		1		
71.002-1-22.121	Mills, Michael A.	7,000	7,000	7,000	7,000	0 314		1		
71.002-1-22.122	Montroy, Christopher	9,000	9,000	9,000	9,000	0 314		1		
71.002-1-23.1	Guimond, Janet (LU)	145,000	48,000	145,000	145,000	0 240		1		
71.002-2-1	Lennox, Kristie L.	70,000	13,100	70,000	70,000	0 210		1		1- 81- 4
71.002-2-2	Town Of Oswegatchie	18,000	18,000	18,000	18,000	0 852		8		
71.002-2-4.1	Royal-J-Acres, LLC	73,000	54,500	73,000	73,000	0 120		1		1- 38- 9
71.002-2-4.2	Gleeson, Joshua	56,000	11,800	56,000	56,000	0 210		1		
71.002-2-5	Royal-J-Acres, LLC	30,600	30,600	30,600	30,600	0 105		1		1- 41- 6
71.002-2-6.11	Yoder, Albert J.	45,000	14,000	45,000	45,000	0 210		1		1- 41- 7
71.002-2-6.12	Royal-J-Acres, LLC	51,900	51,900	51,900	51,900	0 105		1		
71.002-2-7	Scott, Gary A.	100,000	11,700	100,000	100,000	0 210		1		1- 93- 4
71.002-2-8.1	Lawrence Family Revoc Trust	160,000	58,000	160,000	160,000	0 112		1		1- 57-12
71.002-2-8.2	Stevens, Dorothy J.	50,000	11,700	50,000	50,000	0 270		1		
71.002-2-9.11	Rupp, William J.	160,000	16,400	160,000	160,000	0 210		1		1- 90- 1
71.002-2-9.12	Simms, Dorothy	156,000	56,000	156,000	156,000	0 240		1		
71.002-2-11	Ladouceur Family Trust	150,000	44,000	150,000	150,000	0 240		1		1- 56-10
71.002-2-12	Bergeron, Brandi L.	76,800	9,400	76,800	76,800	0 210		1		1- 77- 1
71.002-2-13	Royal-J-Acres, LLC	4,600	4,600	4,600	4,600	0 105		1		1- 44- 2
71.002-2-14.1	Johnson, Barbara V (Lu)	83,700	13,700	83,700	83,700	0 210		1		1- 26-12
71.002-2-14.2	Royal-J-Acres, LLC	30,000	30,000	30,000	30,000	0 105		1		
71.002-2-14.3	Bayne, James R.	9,800	9,800	9,800	9,800	0 311		1		
71.002-2-14.4	Roach, Vivian	65,000	12,600	65,000	65,000	0 210		1		
Page Totals	Parcels	37	4,311,000	920,000	4,311,000					

School District	406404 Heuvelton Central	2016	-----	2017	-----	Res Prp	O	R	T	Account Nbr
Parcel Id	Name	Total Av	Land Av	Total Av	Total Av	Pct Cls	C	S	C	
71.002-2-14.5	Vanorman, Ronda (Roach) L.	35,000	12,800	35,000	35,000	0 270		1		
* 71.002-2-15.11	Larose, Gregory	150,000	87,000	150,000	150,000	0 240		1		1- 62- 1
71.002-2-15.112	McGowan Acres, LLC		43,400	43,400	43,400	0 322		1		
71.002-2-15.113	McGowan Acres, LLC		28,400	28,400	28,400	0 322		1		
* 71.002-2-16.1	Kirby, George Milford	88,000	26,200	88,000	88,000	0 240		1		1- 59-11.1
71.002-2-16.2	Kirby, George M.	65,000	30,000	65,000	65,000	0 475		1		
71.002-2-16.11	McGowan Acres, LLC		26,200	26,200	26,200	0 105		1		1- 59-11.1
71.002-2-16.12	Kirby, George Milford Jr.		13,200	82,500	82,500	0 210		1		
71.002-2-17.11	Royal-J-Acres, LLC	29,400	29,400	29,400	29,400	0 105		1		1- 42-12.2
71.002-2-18	Murray, Timothy J.	80,000	9,100	80,000	80,000	0 210		1		1- 77- 5
71.002-2-19.1	Jock, Robert	80,000	12,000	80,000	80,000	0 210		1		1- 39- 6
71.002-2-20	Skelly, Kathy	40,000	13,000	40,000	40,000	0 271		1		1- 87- 8.11
71.002-2-21	Rupp, William J.	1,000	1,000	1,000	1,000	0 323		1		
71.002-2-22	Taber, Lindsay E.	75,000	22,900	75,000	75,000	0 240		1		
71.002-2-23	Sharlow, Tarra Lynn	60,000	13,100	60,000	60,000	0 210		1		
71.002-2-24	Moore, John A.	55,000	13,200	55,000	55,000	0 210		1		
71.002-2-25	Skelly, John W.	15,200	15,200	15,200	15,200	0 314		1		1- 87-8.2
71.002-2-26	Stull, Kenneth	28,000	14,300	28,000	28,000	0 270		1		
71.003-1-2	Nichols, Bruce	340,000	108,400	340,000	340,000	0 112		1		1- 78- 6.1
71.003-1-4.1	Finley, Scott C.	127,000	29,500	127,000	127,000	0 112		1		1- 46- 5
71.003-1-4.2	Royal-J-Acres, LLC	14,100	14,100	14,100	14,100	0 105		1		
71.003-1-5.1	Crowe, Alexander H.	238,000	31,700	238,000	238,000	0 240		1		1- 44- 8
71.003-1-6	Moses, Matthew T.	150,000	13,100	150,000	150,000	0 210		1		1- 95- 2
71.003-1-7	Pine Hill Cemetery	15,800	15,800	15,800	15,800	0 695		8		8-108-11
71.003-1-8.1	Finley, Scott C.	20,000	11,900	20,000	20,000	0 270		1		1- 46- 4
71.003-1-8.2	Royal-J-Acres, LLC	36,700	36,700	36,700	36,700	0 105		1		
71.003-1-8.3	Finley, Scott C.	15,000	15,000	15,000	15,000	0 105		1		
71.003-1-9	Dempsey, Martin J.	55,000	13,500	55,000	55,000	0 210		1		1- 41-15
71.003-1-10.1	Finley, Scott C.	30,000	12,100	30,000	30,000	0 270		1		1- 46- 6
71.003-1-10.2	Royal-J-Acres, LLC	26,700	26,700	26,700	26,700	0 105		1		
71.003-1-11.1	Piercey, Debra J.	110,000	12,900	110,000	110,000	0 210		1		1- 74-13.1
71.003-1-11.2	Mayhew, Evelyn M (Lu)	44,000	10,600	44,000	44,000	0 210		1		1- 74-13.2
71.003-1-12	Morley, Beverly A (LU)	85,000	11,100	85,000	85,000	0 210		1		1- 75-15
71.003-1-13.1	Crowe, Anita	95,000	38,200	95,000	95,000	0 240		1		1- 91-11.1
71.003-1-13.21	Knowlton, Lisa A.	80,000	12,700	80,000	80,000	0 210		1		1- 91-11.2
71.003-1-13.22	Knowlton, Tyler K.	10,000	10,000	10,000	10,000	0 311		1		
71.003-1-14	Town Of Oswegatchie	235,800	54,500	235,800	235,800	0 651		8		8-106- 6
Page Totals	Parcels	35	2,291,700	775,700	2,472,200					

School District	406404 Heuvelton Central	2016	-----	2017	-----	Res Prp	O	R	T	Account Nbr	
Parcel Id	Name	Total Av	Land Av	Total Av	Total Av	Pct Cls	C	S	S	C	
71.003-1-15.2	Gotham, Karen	30,500	8,300	30,500	30,500	0 270		1			1- 33- 2.2
71.003-1-16	Patterson, John E.	43,900	43,900	43,900	43,900	0 105		1			
71.003-1-17.2	Fredricks, Gregory	80,000	12,900	80,000	80,000	0 210		1			1- 94-10
71.003-1-17.13	Patterson, John Elmer	22,000	22,000	22,000	22,000	0 322		1			
71.003-1-17.112	Harris, Stanley D.	105,000	18,400	105,000	105,000	0 240		1			
71.003-1-17.121	Woods, Nelson (Liv Trust)	24,000	24,000	24,000	24,000	0 322		1			
71.003-1-17.122	Sharlow, Kimberly A.	80,000	12,200	80,000	80,000	0 210		1			
71.003-1-18	McCormick, Charles R.	176,400	7,600	176,400	176,400	0 210		1			1- 94- 9
71.003-1-19	Murphy, Scott C.	64,000	12,400	64,000	64,000	0 210		1			1- 68-15
71.003-1-21	Graveline, Ronald	50,000	12,400	50,000	50,000	0 210		1			1- 40-12
71.003-1-22	Fifield, Douglas	85,000	12,500	85,000	85,000	0 210		1			1- 57- 7
71.003-1-23	Kukie, John J.	65,000	22,100	65,000	65,000	0 240		1			1- 46-12
71.003-1-32.12	Patterson, John E.	18,500	18,500	18,500	18,500	0 322		1			
71.003-1-34.2	Patterson, John E. Jr.	190,000	13,200	190,000	190,000	0 210		1			
71.003-1-34.12	Patterson, John E. Jr.	55,000	25,000	55,000	55,000	0 312		1			
71.003-1-36	Eel Weir Cemetery	2,000	2,000	2,000	2,000	0 695		8			
71.003-1-38	Hamilton, Wayne	90,000	12,400	90,000	90,000	0 210		1			1- 94-10
71.003-1-39.12	McCormick, Charles R.	13,600	13,600	13,600	13,600	0 314		1			
71.003-1-39.21	Jackson, Natalie L.	90,000	13,500	90,000	90,000	0 210		1			
71.003-1-39.22	Newton, Edward D (Lu)	90,000	13,200	90,000	90,000	0 210		1			
71.003-1-39.111	McCormick, Kari L.	26,400	26,400	26,400	26,400	0 322		1			
71.003-1-39.112	McCormick, Charles R.	13,500	13,500	13,500	13,500	0 322		1			
71.003-1-40.2	Nichols, Thomas A.	85,000	14,600	85,000	85,000	0 210		1			
71.003-1-40.11	Nichols, Alfred J.	100,000	33,000	100,000	100,000	0 240		1			1- 78- 5
71.003-1-40.12	Sovie, Mary M.	14,000	14,000	14,000	14,000	0 311		1			
71.003-1-43	Gagnon, Theodore	1,000	1,000	1,000	1,000	0 311		1			
71.003-1-44	Nichols, Bruce	150,000	12,400	150,000	150,000	0 210		1			1- 78- 6.2
71.003-2-1.2	Gleeson, Kara	68,000	12,200	68,000	68,000	0 210		1			1- 53-12.2
71.003-2-1.11	McGowan Acres, LLC	64,700	64,700	64,700	64,700	0 105		1			1- 53-12.1
71.003-2-2	Larue, Richard A.	17,900	17,900	17,900	17,900	0 105		1			1- 44- 7
71.003-2-3	Herbick, Robin L.	65,000	17,400	65,000	65,000	0 240		1			1- 42- 5
71.003-2-19.2	Carusone, Anthony Jr.	30,000	30,000	30,000	30,000	0 322	W	1			
71.003-2-19.12	Jantz, Robert R.	195,000	38,300	188,000	188,000	0 240		1			
71.003-2-19.13	Blevins, Michael D.	156,200	22,600	156,200	156,200	0 210		1			
71.003-2-19.111	Reisig, Robert K.	41,500	18,600	41,500	41,500	0 312		1			1- 63- 9
71.003-2-19.112	Reisig, Robert K.	103,000	44,700	103,000	103,000	0 260		1			
71.003-2-20.12	Cunningham, Cory C.	140,000	15,800	140,000	140,000	0 210		1			

School District	406404 Heuvelton Central	2016	-----	2017	-----	Res Prp	O	R	T	Account Nbr	
Parcel Id	Name	Total Av	Land Av	Total Av	Total Av	Pct Cls	C	S	S	C	
71.003-2-20.21	McIntosh, Scott	80,000	15,500	80,000	80,000	0 210		1			
71.003-2-20.22	McIntosh, Scott	3,000	3,000	3,000	3,000	0 322		1			
71.003-2-20.112	Whitton, Archie M.	15,000	15,000	15,000	15,000	0 321		1			
71.003-2-20.131	Montroy, Sylvia	130,000	12,300	130,000	130,000	0 210		1			
71.003-2-20.132	Mills, David B.	150,000	15,200	150,000	150,000	0 210		1			
71.003-2-21.12	Carmany, Keith M.	125,000	12,500	125,000	125,000	0 210		1			
71.003-2-21.111	Bennett, Frederick A.	75,000	26,000	75,000	75,000	0 240		1			1- 67-14.31
71.003-2-22.11	McDevitt, Mary C (LC)	43,000	13,100	43,000	43,000	0 270		1			1- 67- 14.1
71.003-2-24.1	Bloodough, Charles P.	56,000	22,600	56,000	56,000	0 270		1			1- 87-11.1
71.003-2-24.2	Dettmer, Paul D.	100,000	12,600	100,000	100,000	0 210		1			1- 87-11.2
71.003-2-25	Legault, Craig A.	20,000	12,200	30,000	30,000	0 271		1			1- 81- 5
71.003-2-26	Bloodough, Charles P.	74,000	74,000	74,000	74,000	0 105		1			1- 31- 9
71.003-2-27.2	Green, Susan M.	38,000	12,200	38,000	38,000	0 270		1			
71.003-2-27.11	Weiler, Karon Dunn	10,000	10,000	10,000	10,000	0 314		1			1- 99- 9
71.003-2-27.31	West, Lawrence	31,000	12,500	31,000	31,000	0 270		1			
71.003-2-28.12	Beaulieu, Hugh Jr.	30,000	7,600	30,000	30,000	0 210		1			
71.003-2-31.1	Hanna, John	40,000	30,000	40,000	40,000	0 260	W	1			1- 93- 9.4
71.003-2-34	Merrill, Daniel M.	135,000	14,200	135,000	135,000	0 210		1			
71.003-2-35	Sufaj, Ylli	192,000	18,700	192,000	192,000	0 240	W	1			1- 91-15
71.003-2-36	Vinch, Tammy A.	30,000	14,800	50,000	50,000	0 270		1			
71.003-2-37.1	Smithers, Scott A.	40,000	20,100	40,000	40,000	0 210		1			1- 67-14.2
71.003-2-38	Sell, Timothy E.	70,000	20,000	70,000	70,000	0 270	W	1			
71.003-2-39	Fincke, Chester	47,000	22,000	47,000	47,000	0 260	W	1			
71.003-2-40	Iulg, Lorrie L.	130,000	84,100	210,000	210,000	0 260	W	1			1- 62- 4
71.003-2-40./3	Horrocks, Betty Jean	25,000	0	25,000	25,000	0 260		1			1- 61- 6
71.003-2-40./8	Horrocks, Craig L.	40,000	0	40,000	40,000	0 260		1			1- 51- 1
71.003-2-41	Worden, Michael W.	15,000	15,000	15,000	15,000	0 311		1			
71.003-2-42	Worden, Michael W.	136,000	17,600	136,000	136,000	0 210		1			
71.004-2-1.1	DeFranco, Vicky Anne	51,600	51,600	51,600	51,600	0 321		1			1- 75- 5
71.004-2-1.2	Cobb, John H.	126,000	26,000	126,000	126,000	0 240		1			
71.004-2-2.1	Crossett, Kirk M.	17,000	17,000	17,000	17,000	0 322		1			1- 39- 4
71.004-2-2.2	Crossett, Kirk M.	140,000	13,100	140,000	140,000	0 210		1			
71.004-2-3.2	Swartzentruber, Jonas	47,500	12,500	47,500	47,500	0 270		1			1- 50- 9.12
71.004-2-3.3	Johnston , Earle J (Liv Trust)	17,000	17,000	17,000	17,000	0 105		1			1- 50- 9.13
71.004-2-3.12	Swartzentruber, Jonas	140,000	49,300	140,000	140,000	0 113		1			1- 50- 9.1
71.004-2-3.112	Hebert, Thomas J.	105,000	13,100	105,000	105,000	0 210		1			1-50-9.11
71.004-2-4	Gingerich, Amos E.	190,000	56,200	190,000	190,000	0 113		1			1-100- 7

School District	406404 Heuvelton Central	2016	-----	2017	-----	Res Prp	O	R	T	Account Nbr
Parcel Id	Name	Total Av	Land Av	Total Av	Total Av	Pct Cls	C	S	C	
71.004-2-6.2	Lamere, Allan J.	160,000	12,600	160,000	160,000	0 210		1		
71.004-2-6.11	Schlabach, Albert J.	140,000	53,000	140,000	140,000	0 112		1		1- 96-12
71.004-2-6.12	Knauf, Arthur R.	165,000	12,600	165,000	165,000	0 210		1		
71.004-2-7.21	Hershberger, Andrew P.	20,000	20,000	20,000	20,000	0 105		1		1- 35- 10.2
71.004-2-7.22	Glick, Henry H.	35,000	20,000	35,000	35,000	0 322		1		
71.004-2-9.11	Newcombe, Roland J.	27,400	27,400	27,400	27,400	0 314	W	1		1- 53- 2
71.004-2-9.12	Cline, Robert J.	28,000	28,000	28,000	28,000	0 314	W	1		
71.004-2-9.13	Newcombe, Roland J.	28,100	28,100	28,100	28,100	0 314	W	1		
71.004-2-10.12	Kukrus, Henn & Hannelore	187,000	12,500	187,000	187,000	0 210		1		
71.004-2-10.13	Glick, Henry H.	94,900	22,700	94,900	94,900	0 210		1		
71.004-2-10.14	Miller, John J A & Susie J	10,000	10,000	10,000	10,000	0 322		1		
71.004-2-10.111	Miller, John J A & Susie J	137,000	80,000	137,000	137,000	0 240		1		1- 62-10.1
71.004-2-12.1	Weaver, Walter F Jr (LU)	71,000	21,000	71,000	71,000	0 270	W	1		1- 97- 9
71.004-2-13.1	McAllister, Kevin	90,000	16,000	90,000	90,000	0 210		1		1- 62-10.2
71.004-2-14	Johnston, Earle J (Liv Trust)	130,000	13,100	130,000	130,000	0 210		1		1- 58- 3
71.004-2-15.1	Kimble, Truman	17,000	13,800	17,000	17,000	0 120		1		1- 96-11
71.004-2-15.2	Tennant, Kurt	40,000	40,000	40,000	40,000	0 322	W	1		1- 96-11
71.004-2-16	Felt, Bethany P (Lu)	55,000	11,200	55,000	55,000	0 210		1		1- 45-12
71.004-2-17.1	Kimble, Truman	180,000	33,400	180,000	180,000	0 240		1		1- 39- 3
71.004-2-17.2	Village of Heuvelton	100,000	100,000	100,000	100,000	0 330		8		
71.004-2-18.1	Gilbert Holdings, Inc	300,000	200,000	300,000	300,000	0 552		1		1- 30- 4
71.004-2-18.2	Gilbert Holdings, Inc	180,000	50,000	180,000	180,000	10 421		1		
71.004-2-19.11	Schlabach, Albert J.	22,500	22,500	22,500	22,500	0 105		1		1- 50- 9.11
71.004-2-19.12	Swartzentruber, Jonas	8,300	8,300	8,300	8,300	0 311		1		
71.004-2-20.1	Sloan, Gregory R.	115,000	15,500	115,000	115,000	0 210		1		
71.004-2-21.1	Donnelly, David H.	75,000	12,700	75,000	75,000	0 210		1		
* 71.004-2-22	Storie, June	180,000	166,000	180,000	180,000	0 260		1		1- 93- 9.1
71.004-2-22.1	Storie, Jacent D.		163,100	163,100	163,100	0 311		1		1- 93- 9.1
71.004-2-24	Miller, Daniel W.	50,000	10,500	50,000	50,000	0 210		1		1- 46- 7
71.004-2-25	Glick, Henry H.	5,000	5,000	5,000	5,000	0 321		1		
71.004-2-26	Larose, Gregory		17,900	90,000	90,000	0 240		1		1- 62- 1
71.004-2-27	Larose, Gregory		15,500	15,500	15,500	0 240		1		
71.004-2-28	Larose, Gregory		9,700	9,700	9,700	0 314		1		
71.048-1-1	Rheome, James L.	4,700	4,700	4,700	4,700	0 314		1		1- 85- 5
71.048-1-2	New York State	50,600	32,000	50,600	50,600	0 961	W	8		1-103-14
71.048-1-3	Ponko, Vera	80,000	29,500	80,000	80,000	0 210	W	1		1- 86- 1
71.048-1-4	Ponko, Vera	14,800	14,800	14,800	14,800	0 314	W	1		1- 85-15

School District	406404 Heuvelton Central	2016	-----	2017	-----	Res Prp	O	R	T	Account Nbr
Parcel Id	Name	Total Av	Land Av	Total Av	Total Av	Pct Cls	C	S	S	C
71.048-1-5	Gilbert, Jonathan	26,000	16,700	16,700	16,700	0 271	W	1		1- 93-11
71.048-1-6	Gilbert, Jonathan D.	57,500	20,000	57,500	57,500	0 210	W	1		1- 79-15
71.048-1-7	Larock, Kenneth C.	71,000	20,200	71,000	71,000	0 210	W	1		1- 88-13
71.048-1-8	Storie, Jacent	75,000	25,700	75,000	75,000	0 210	W	1		1- 93- 9.3
71.048-1-9	Besio, Carolyn A (LU)	60,000	13,600	60,000	60,000	0 210	W	1		1- 90- 3
71.048-1-10.1	Farrand, Matthew	80,000	31,100	80,000	80,000	0 260	W	1		1- 90- 2
71.048-1-11.1	Clark, Earl	85,000	47,000	85,000	85,000	0 582		1		1- 90- 4
71.048-1-12	Rheome, James L.	75,000	15,800	75,000	75,000	0 270		1		
71.056-1-2	Hildman, David J. Sr.	24,000	9,700	24,000	24,000	0 260	W	1		1- 56- 7
71.056-1-3	Palocy, Charles J. Jr.	28,000	15,200	28,000	28,000	0 260	W	1		1- 80- 1
71.056-1-4.1	Vest, Cameron	50,000	17,100	50,000	50,000	0 210	W	1		1- 44-15
71.056-1-6	Thornhill, Andrew D.	40,000	16,200	40,000	40,000	0 260	W	1		1- 46- 8
71.056-1-7	Dining, Kenneth L.	7,000	7,000	7,000	7,000	0 314	W	1		1- 98- 5
71.056-1-8.1	Hendricks, David J.	50,000	18,000	50,000	50,000	0 270	W	1		1- 54- 7
71.056-1-10.1	Weida, Scott A.	45,000	35,000	45,000	45,000	0 260	W	1		1- 25-11
71.056-1-11	Backus, Donald L.	50,000	13,800	50,000	50,000	0 260	W	1		1- 79- 4
71.056-1-12	Herman, Gene L.	9,100	9,100	9,100	9,100	0 314	W	1		1- 54-13
71.056-1-13	Herman, Gene L.	42,000	18,900	42,000	42,000	0 260	W	1		1- 44- 3
71.056-2-1	Lowery, Patrick	25,000	12,000	25,000	25,000	0 260		1		1- 93- 9.2
71.056-3-1	Schack, Joseph	50,000	19,300	50,000	50,000	0 210	W	1		1- 57-15
71.056-3-2	Storie, June (LU)		34,400		60,000	0 260	W	1		
71.061-1-1	Sovie, Mary M.	9,000	9,000	9,000	9,000	0 311		1		
71.061-1-2	Roca, Roderic O.	150,000	12,600	150,000	150,000	0 210		1		
71.061-1-3	Quesnel, Carroll	4,300	4,300	4,300	4,300	0 311		1		1- 79- 7
71.061-1-4	Wheeler, William	90,000	12,000	90,000	90,000	0 411		1		1- 43- 2.2
71.061-1-5	Finley, Diane M (Havens)	40,000	18,800	40,000	40,000	0 312		1		1- 43- 2.11
71.061-1-6	Havens, Barbara Jean (Lu)	75,000	8,100	75,000	75,000	0 210		1		1- 43-2.13
71.061-1-7	Finley, Diane (Havens) M.	80,000	8,100	80,000	80,000	0 210		1		1- 43-2.12
71.061-1-8	Russell, Tina Marie Elizabeth	41,400	12,500	41,400	41,400	0 270		1		1- 76-11
71.061-1-9	Patterson, Geraldine M (Lu)	55,000	12,200	55,000	55,000	0 240		1		1- 80-11
71.061-1-10	Patterson, Justin E.	70,000	12,300	70,000	84,500	0 210		1		1- 53-14
71.061-1-11	Coelho, Cheryl A.	55,000	12,300	55,000	55,000	0 240		1		1- 32-12.1
71.061-1-12	Wells, Jarred A.	75,000	12,600	75,000	75,000	0 210		1		1- 53-13.1
71.061-1-13	Jacobs, Thomas G.	136,000	12,300	136,000	136,000	0 210		1		1- 53-13.2
71.061-1-14	Methodist Galilee Church	90,000	13,400	90,000	90,000	0 620		8		8-107-10
71.061-1-15	Putney, Mark W.	100,000	13,200	100,000	100,000	0 210		1		1- 36-13
71.061-1-16	Lapine, Rosanne D.	50,000	12,500	50,000	45,000	0 210		1		1- 77-10
Page Totals	Parcels		37	2,070,300	602,000	2,120,500				

School District	406404 Heuvelton Central	2016	-----	2017	-----	Res Prp	O	R	T	Account Nbr	
Parcel Id	Name	Total Av	Land Av	Total Av	Total Av	Pct Cls	C	S	S	C	
72.001-1-1.1	Royal-J-Acres, LLC	40,000	40,000	40,000	40,000	0 105		1			1- 38- 5
72.001-1-2.1	Hershberger, Ura	147,000	72,100	177,000	177,000	0 113		1			1- 82- 6
72.001-1-2.2	Cole, Kevin	70,000	13,300	70,000	70,000	0 210		1			
72.001-1-6.1	Thompson, Nancy L.	150,000	30,000	150,000	150,000	0 240		1			1- 95-13
72.001-1-6.2	Thompson, John E. Jr.	100,000	30,000	100,000	100,000	0 433		1			
72.001-1-7.11	Hershberger, Peter A (LU)	180,000	62,500	180,000	180,000	0 113		1			1- 38- 8
72.001-1-9.1	Swartzentruber, Sam J.	60,000	12,400	60,000	60,000	0 210		1			1- 37-14
72.001-1-10	O'Dell, Tyler J.	45,000	12,500	45,000	45,000	0 270		1			1- 56- 2
72.001-1-11.111	Lytte, James W.	100,000	15,500	100,000	100,000	0 270		1			1- 67- 3
72.001-1-11.112	Hazelton, Dustin R.	106,000	17,600	106,000	106,000	0 240		1			
72.001-1-12.11	Johnson, Robert D (LU)	100,000	13,100	100,000	100,000	0 210		1			1- 90-15
72.001-1-14.2	Showers, Christopher M.	100,000	11,000	100,000	100,000	0 210		1			
72.001-1-14.112	Showers, Christopher M.	1,000	1,000	1,000	1,000	0 314		1			
72.001-1-14.131	Thornhill, Patrick	100,000	13,100	100,000	100,000	0 210		1			
72.001-1-15	Sanyet, Ashley E.	65,000	12,400	65,000	65,000	0 210		1			1- 75- 8
72.001-1-16.3	Montroy, Matt E.	100,000	13,200	100,000	100,000	0 270		1			
72.001-1-16.11	Wood, Linda R.	15,000	15,000	15,000	15,000	0 105		1			1- 57-13.1
72.001-1-16.12	Wood, Clarence	120,000	22,700	120,000	120,000	0 210		1			
72.001-1-17.1	Stowe, James	95,000	15,000	95,000	95,000	0 210		1			1- 57-13.2
72.001-1-18	Wood, Clarence Cecil	14,000	14,000	14,000	14,000	0 323		1			1- 31-13.12
72.001-1-19.1	Gagnon, John	26,000	11,000	26,000	26,000	0 270		1			1- 69- 1
72.001-1-19.2	Bogardus, Jane	100,000	12,200	100,000	100,000	0 210		1			
72.001-1-20	Billings, Anita	35,000	13,100	35,000	35,000	0 270		1			1- 31-13.3
72.001-1-21	Gauthier, Susan	35,000	13,100	35,000	35,000	0 270		1			1- 31-15
72.001-1-22	Woodside, Gail Lee	40,000	11,400	40,000	40,000	0 270		1			1- 31-13.2
72.001-1-23	Morrow, Brandi A.	55,000	9,800	55,000	55,000	0 210		1			1- 31- 2
72.001-1-24	Lynch, Joseph A.	70,000	22,000	70,000	70,000	0 240		1			1- 31-13.11
72.001-1-26	Lynch, Joseph A.	5,000	5,000	5,000	5,000	0 312		1			1- 85- 4
72.001-1-27	McGowan Acres, LLC	70,000	24,600	70,000	70,000	0 113		1			1- 82- 6.1
72.001-1-28.1	McGowan Acres, LLC	33,000	17,700	33,000	33,000	0 312		1			1- 38- 6.1
72.001-1-28.21	Hershberger, Ura	4,400	4,400	4,400	4,400	0 105		1			1- 38-6.2
72.001-1-28.22	Morrow, James E.	80,000	12,700	80,000	80,000	0 210		1			
72.001-1-30	Poore, Jason R.	15,000	15,000	15,000	15,000	0 323		1			1-101- 8
72.001-1-31.21	Stull, Kenneth	25,000	25,000	25,000	25,000	0 475		1			
72.001-1-32	Royal-J-Properties, LLC	7,000	7,000	7,000	7,000	0 322		1			
72.001-1-33	Johnson, Robert D (LU)	7,000	7,000	7,000	7,000	0 311		1			
72.001-1-34	Perry, Debra J.	100,000	40,000	100,000	100,000	0 312		1			1- 41- 8

School District	406404 Heuvelton Central	2016	-----	2017	-----	Res Prp	O	R	T	Account Nbr
Parcel Id	Name	Total Av	Land Av	Total Av	Total Av	Pct Cls	C	S	C	
72.001-1-35	Cota, William (Lu)	55,000	12,600	55,000	55,000	0 210		1		
72.001-1-36	Amo, Chris S.	100,000	19,600	100,000	100,000	0 210		1		
72.001-1-37	Thornhill, Patrick	1,500	1,500	1,500	1,500	0 321		1		
72.001-2-1	Stiles, David	60,000	9,400	60,000	60,000	0 210		1		1- 65-12
72.001-2-2.1	Lytte, Lillian J (Lu)	85,000	12,900	85,000	85,000	0 210		1		1- 67- 5
72.001-2-2.2	Lytte, Michael	30,000	18,300	30,000	30,000	0 312		1		
72.001-2-2.3	Lytte, Gerald D.	75,500	37,500	75,500	75,500	0 270		1		
72.001-2-3.1	Lytte, Michael	102,000	12,300	102,000	102,000	0 210		1		1- 67-2.1
72.001-2-5.1	Abar, Francis D (LU)	100,000	13,000	100,000	100,000	0 210		1		1- 55-13
72.001-2-5.2	Abar, Peter J. Sr.	107,000	27,300	107,000	107,000	0 240		1		
72.001-2-6	Miller, Samuel H.	160,000	30,000	160,000	160,000	0 113		1		1- 56- 3
72.001-2-7	Troyer, John H.	190,000	40,300	190,000	190,000	0 113		1		1- 84-12
72.001-2-8.2	Shetler, Noah S.	75,000	35,700	45,700	45,700	0 116		1		1- 55-10.2
72.001-2-8.11	Shetler, Mary (Lu)	40,000	35,000	40,000	40,000	0 105		1		1- 55-10.1
72.001-2-8.12	Shetler, Levi A.	9,000	9,000	9,000	9,000	0 105		1		
72.001-2-9.1	McAllister, Lowell A.	135,000	48,000	135,000	135,000	0 113		1		1- 70- 3
72.001-2-9.2	McAllister, Lowell	17,000	7,000	17,000	17,000	0 120		1		
72.001-2-10.1	Shetler, Levi A.	111,000	31,000	111,000	111,000	0 112		1		1- 55-14
72.001-2-11.1	Shetler, Mary (LU)	130,000	25,200	130,000	130,000	0 112		1		1- 24- 6
72.001-2-13	Freego, Krista A.	75,000	12,600	75,000	75,000	0 210		1		1- 41- 1
72.001-2-14.1	Cougler, Terry	52,700	12,700	160,300	160,300	0 210		1		1- 38-15
72.001-2-14.2	Shetler, Enos L.	176,000	64,700	166,000	166,000	0 113		1		
72.001-2-14.3	Shetler, Enos L.	66,200	66,200	66,200	66,200	0 322		1		
72.001-2-15.3	Mitchell, Charles B.	26,000	11,300	26,000	26,000	0 270		1		
72.001-2-15.12	Sporbert, Judith A.	70,000	12,200	70,000	70,000	0 210		1		
72.001-2-15.112	Hays, Gary W. Jr.	25,000	11,700	25,000	25,000	0 270		1		
72.001-2-16	Denesha, Marilynn J.	25,000	12,500	25,000	25,000	0 270		1		1- 99- 7
72.001-2-17.21	Nichols, Dawn	50,100	14,100	50,100	50,100	0 270		1		
72.001-2-18.1	Howes, James A (LU)	100,000	8,900	100,000	100,000	0 210		1		1- 56- 1
72.001-2-19	Lytte, Gerald	40,000	11,800	40,000	40,000	0 270		1		1- 67- 1.2
72.001-2-20	Pierce, Kelvin D.	150,000	65,000	150,000	150,000	0 112		1		1- 67- 1.1
72.001-2-21.1	Howes, Richard Raymond	27,000	27,000	27,000	27,000	0 322		1		1- 55-11
72.001-2-21.2	Howes, Raymond Charles (LU)	120,000	13,900	120,000	120,000	0 210		1		
72.001-2-23.1	Dickinson, Gordon	75,000	12,500	75,000	75,000	0 210		1		1- 46-14.14
72.001-2-24.1	Foster, Gregory	120,000	11,800	120,000	120,000	0 210		1		1- 46-14.12
72.001-2-24.2	Redmond, William M. Jr.	131,500	12,200	131,500	131,500	0 210		1		1- 46-14.13
72.001-2-25	Rivet, Thomas	72,000	12,300	72,000	72,000	0 210		1		1- 82- 3
Page Totals	Parcels	37	2,984,500	819,000	3,052,800					

School District	406404 Heuvelton Central	2016	-----	2017	-----	Res Prp	O	R	T	Account Nbr	
Parcel Id	Name	Total Av	Land Av	Total Av	Total Av	Pct Cls	C	S	S	C	
72.001-2-26	Rivet, Thomas	5,000	5,000	5,000	5,000	0 314		1			1- 70- 2
72.001-2-27	Lytle, Robert F.	65,000	12,800	65,000	65,000	0 210		1			
72.001-2-28	LaRose, Michael C. Jr.	32,400	15,400	32,400	32,400	0 270		1			
* 72.001-2-30.1	Crobar, Kenneth	120,000	40,000	120,000	120,000	0 240		1			1- 46-14.11
72.001-2-30.2	Murdock, Mathew J.	137,800	11,100	137,800	137,800	0 210		1			
72.001-2-30.11	Crobar, Kenneth		34,400	120,000	120,000	0 240		1			1- 46-14.11
72.001-2-30.12	Murdock, Mathew J.		9,900	9,900	9,900	0 322		1			
72.001-2-31	Putney, Jonathan S.	153,300	13,200	153,300	153,300	0 210		1			
72.001-2-32	Woodard, Robert C.	110,000	14,300	110,000	110,000	0 210		1			
72.001-2-33	Sterling , Donald L.	52,000	13,600	52,000	52,000	0 210		1			
72.001-2-34	Swartzentruber, Eli M.	125,000	33,300	125,000	125,000	0 112		1			1- 30-10
72.001-4-2	Hofstead, Sandra	80,000	12,200	80,000	80,000	0 210		1			1- 43- 15.2
72.001-4-3	Wilson, Bruce L. Jr.	80,000	14,100	80,000	80,000	0 210		1			1- 43-15.11
72.001-4-4	Pirie, Robert	150,000	12,600	150,000	150,000	0 210		1			1-43-15.111
72.001-4-5.1	Poore, Jason R.	27,200	27,200	27,200	27,200	0 311		1			
72.001-4-5.2	Gardner, Matthew T.	122,000	22,300	122,000	122,000	0 210		1			
72.001-4-6	Ladouceur, Edward M.	85,000	12,300	85,000	85,000	0 210		1			
72.002-1-2	Christensen, Robert	13,000	13,000	13,000	13,000	0 105		1			1- 36- 9
72.002-1-3	McNeil, Neoma E (Lu)	90,000	33,800	90,000	90,000	0 112		1			1- 37- 6
72.003-1-1	Abar, Francis D (LU)	120,000	24,000	120,000	120,000	0 447		1			1- 75- 1
72.003-1-2.1	Simmons, Ricky Steve	46,000	15,900	46,000	46,000	0 210		1			1- 35- 6.1
72.003-1-2.2	Abar, Peter J. Sr.	40,000	20,000	40,000	40,000	0 312		1			1- 35- 6.2
72.003-1-3.1	Hartley, Kandace L.	42,000	27,900	42,000	42,000	0 312		1			1- 75- 7
72.003-1-3.2	Brown, Gary J.	25,000	25,000	25,000	25,000	0 321		1			
72.003-1-4	Perry, Debra J.	21,300	21,300	21,300	21,300	0 323		1			1- 41- 9
72.003-1-6	Downing, Harold (Estate)	1,000	1,000	1,000	1,000	0 311		1			
72.003-1-7	McKeever, James A.	160,000	30,000	160,000	160,000	0 484		1			1- 39- 5
72.003-1-8.1	Bill, Casey	75,000	50,000	75,000	75,000	0 710		1			1- 62- 6
72.003-1-8.2	Bill, Timothy A.	40,000	10,000	40,000	40,000	0 449		1			
72.003-1-9	Brown, Gary J.	4,000	4,000	4,000	4,000	0 323		1			
* 72.003-1-10.1	Davis, Stanley E.	140,000	31,500	140,000	140,000	0 240		1			1-43-15.12
72.003-1-10.11	Davis, Stanley E.		31,500	140,000	140,000	0 240		1			
72.003-1-10.12	Columbus Midtown Properties II		49,500	49,500	49,500	0 330		1			
72.003-1-11	Suburban NJ Property	5,100	5,100	5,100	5,100	0 323		1			6-104-10
72.003-1-12.1	Brown, Gary J.	1,700	1,700	1,700	1,700	0 321		1			6-104-10
72.003-1-13	Ferris Fuels Llc	500	500	500	500	0 311		1			1-7 -12
72.003-2-1	Heuvelton Central School	4,300	4,300	4,300	4,300	0 330		8			
Page Totals	Parcels	35	1,913,600	632,200	2,233,000						

School District	406404 Heuvelton Central	2016	-----	2017	-----	Res Prp	O	R	T	Account Nbr
Parcel Id	Name	Total Av	Land Av	Total Av	Total Av	Pct Cls	C	S	C	
72.003-2-2	Heuvelton Central School	4,900	4,900	4,900	4,900	0 330		8		
72.003-2-3.11	Lake, Edna J & Daniel J	80,000	15,300	80,000	80,000	0 210		1		1- 60-15
72.003-2-4.11	Cougler, Karl	67,000	12,900	67,000	67,000	0 210		1		1- 97-11
72.003-2-5	Cougler, Karl	100	100	100	100	0 311		1		
72.003-2-6.1	Lake, Edna J & Etal	37,000	8,400	37,000	37,000	0 210		1		1- 27- 7
72.003-2-7	United Helpers	308,000	24,000	308,000	308,000	0 632		8		1- 50-13
72.003-2-8.112	Bogardus, Yvonne M.	210,000	15,700	210,000	210,000	0 210		1		
72.003-2-9	Thornhill, David R.	8,600	8,600	8,600	8,600	0 314		1		1- 94-13
72.003-2-10	Potter, Lori-Anne	74,000	8,600	74,000	74,000	0 210		1		1- 94-11
72.003-2-11	Thornhill, Dale E.	34,000	8,600	34,000	34,000	0 270		1		1- 58- 4
72.003-2-12	Testani, Dominic A.	700	700	700	700	0 311		1		
72.003-2-13	Witherell, Grant David	70,400	20,000	70,400	70,400	0 541		1		1-101- 9
72.003-2-14	Gleeson, Martin Jr.	47,000	13,900	47,000	47,000	0 210		1		1- 83- 1
72.003-2-15.1	Crobar, Stephen D.	15,000	15,000	15,000	15,000	0 322		1		1- 46-15.1
72.003-2-15.2	Crobar, Stephen D.	80,000	12,000	80,000	80,000	0 210		1		1- 45-15.2
72.003-2-16	Caswell, Alson	200,000	54,400	200,000	200,000	0 113		1		1- 99-13
72.003-2-17.11	Cobb, Jason E.	80,000	14,200	80,000	80,000	0 210		1		1- 44- 6
72.003-2-18	Durant, Dennis G.	55,000	12,400	75,600	75,600	0 210		1		1- 90-12
72.003-2-19	Putman, Clark A.	97,000	40,300	97,000	97,000	0 112		1		1- 83-14
72.003-2-20	Hazelton, Raymond D.	125,200	17,000	125,200	125,200	0 210	W	1		1- 31- 1
72.003-2-21.1	Masters Living Trust	35,000	26,300	35,000	35,000	0 120		1		1- 83-15
72.003-2-22.211	Stickney, Joseph	58,000	12,600	58,000	58,000	0 210		1		1-101- 2.2
72.003-2-23	Hayes, Christopher	12,000	12,000	16,000	16,000	0 331	W	1		1- 87- 7
72.003-2-24	Dalton, Richard G.	70,000	15,600	70,000	70,000	0 210		1		1- 71- 2
72.003-2-25	Cox, Lynn M.	80,000	15,900	80,000	80,000	0 210		1		1- 68-13
72.003-2-26.111	Putman, Clark A.	1,000	1,000	1,000	1,000	0 321		1		8-104-11
72.003-2-26.112	Caswell, Alson	1,000	1,000	1,000	1,000	0 314		1		
72.003-2-27.11	Town of Oswegatchie	500	500	500	500	0 330		8		
72.003-2-28	Ramsey, Harold J.	105,000	15,600	105,000	105,000	0 210		1		
72.003-2-29	Heuvelton Central School	100	100	100	100	0 314		8		
72.003-2-30	Sterling, Donald L.	150,000	22,700	150,000	150,000	0 240		1		1- 92-14
72.003-3-1	Durant, Dennis G.	500	500	500	500	0 311		1		
72.003-3-2	McGaw, Jeremy	14,000	14,000	14,000	14,000	0 322	W	1		1- 29-13
72.003-3-3	Ferris, David J. Jr.	133,000	33,000	133,000	133,000	0 240		1		1- 37-10
72.003-3-4	Ferris, Marlene	70,000	9,200	70,000	70,000	0 210		1		1- 94- 2
72.003-3-5	Willard, Ward (Estate)	150,000	40,300	150,000	150,000	0 113		1		1-100- 9
72.003-3-7	Willard, John A.	160,000	26,700	160,000	160,000	0 240		1		1-100- 8

School District	406404 Heuvelton Central	2016	-----	2017	-----	Res Prp	O	R	T	Account Nbr	
Parcel Id	Name	Total Av	Land Av	Total Av	Total Av	Pct Cls	C	S	S	C	
72.003-3-8	Thompson, Lynn C.	20,000	20,000	20,000	20,000	0 323		1			1-100- 6
72.003-3-9.1	Roach, Charles F.	72,000	30,000	72,000	72,000	0 240		1			1- 47- 3
72.003-3-9.2	Thompson, Timothy B.	110,000	11,100	110,000	110,000	0 210		1			
72.003-3-10	Thompson, Lynn	110,000	58,700	110,000	110,000	50 110		1			1- 47- 4
72.003-3-11.1	Chase, Richard J.	80,000	12,300	80,000	80,000	0 210		1			1- 62- 2
72.003-3-12.1	Carroll, Raymond J.	150,000	30,000	150,000	150,000	0 240		1			1- 30-14
72.003-3-13.1	Lake, Daniel J.	55,000	31,800	55,000	55,000	0 210		1			1- 30-13
72.003-3-15.2	Basford, Daniel M.	100,000	13,300	100,000	100,000	0 210		1			
72.003-3-15.11	Basford, David M.	70,000	27,500	70,000	70,000	0 113		1			1- 60- 2
72.003-3-15.12	Basford, David	120,000	12,400	120,000	120,000	0 210		1			
72.003-3-16.1	Hebert, Jay	112,000	12,400	115,000	115,000	0 210		1			1- 89- 5
72.003-3-17.111	Sheppard, Burton H.	50,000	25,600	50,000	50,000	0 120		1			1- 89- 6
72.003-3-18	Sloan, Lyle	90,000	9,800	90,000	90,000	0 210		1			1- 90-13
72.003-3-19	Sloan, Lyle F.	100,000	17,100	100,000	100,000	0 112		1			1- 90-11
72.003-3-20	Thompson, Terry T.	500	500	500	500	0 311		1			
72.003-4-1.1	Smithers, Bryan M & Etal	40,000	13,300	40,000	40,000	0 210		1			1- 91- 7
72.003-4-1.21	Brown, Gary J.	10,100	10,100	10,100	10,100	0 311		1			
72.003-4-1.22	Brown, Gary J.	110,000	12,900	110,000	110,000	0 210		1			
72.003-4-2.2	Smithers, Travis A.	100,000	14,000	100,000	100,000	0 210		1			
72.003-4-2.11	Crowe, Anita	24,000	24,000	24,000	24,000	0 322		1			1- 78- 8
72.003-4-2.12	Wood, Brandon	40,000	10,300	40,000	40,000	0 270		1			
72.003-4-3.1	Village Of Heuvelton	25,000	25,000	25,000	25,000	0 314	W	8			8-106- 1
72.003-4-3.2	Town Of Oswegatchie	20,000	10,000	20,000	20,000	0 651		8			
72.003-4-4	Zanker, Shannon	45,000	12,400	45,000	45,000	0 270		1			1- 89-12
72.003-4-5	Donnelly, Michael N.	35,000	6,300	35,000	35,000	0 210		1			1- 89-11
72.003-4-6	Village Of Heuvelton	800,000	30,000	800,000	800,000	0 853		8			8-109- 4
72.003-4-7.2	Gardner, Thomas F.	110,000	17,100	110,000	110,000	0 240		1			1-26-13
72.003-4-7.12	Bellinger, Ronald C.	112,000	12,300	112,000	112,000	0 210		1			
72.003-4-7.111	Pierce, Nathan	90,000	14,600	90,000	90,000	0 210		1			
72.003-4-8.2	Gushea, Michael	65,000	13,200	65,000	65,000	0 210		1			1- 80-10.2
72.003-4-9.111	Hershberger, Andrew P.	150,000	90,000	170,000	170,000	0 112		1			1- 29-14
72.003-4-9.112	Schlabach, Albert J.	34,100	34,100	34,100	34,100	0 322		1			
72.003-4-10	Bellinger, Donald F.	29,800	29,800	29,800	29,800	0 322		1			
72.003-4-10./1	Bellinger, Beatrice H.	200,000	0	200,000	200,000	0 837		6			
72.003-4-11	Garnsey, John G.	115,000	12,600	115,000	115,000	0 240		1			
72.003-4-12	Bellinger, Donald F.	20,300	20,300	20,300	20,300	0 322	W	1			
72.003-5-1	Briggs, Heather L.	90,000	11,900	90,000	90,000	0 210		1			1- 59-4.2

School District	406404 Heuvelton Central	2016	-----	2017	-----	Res Prp	O	R	T	Account Nbr	
Parcel Id	Name	Total Av	Land Av	Total Av	Total Av	Pct Cls	C	S	S	C	
72.004-1-1	Swartzentruber, Dan M.	160,000	41,400	190,000	190,000	0 113		1			1- 30- 9
72.004-1-2	Shaw, James	117,000	38,000	117,000	117,000	0 240		1			1- 69- 9
72.004-1-3.1	Schwartzentruber, Amos D.	23,400	23,400	23,400	23,400	0 105		1			1- 83-13
72.004-1-3.2	Schwartzentruber, Amos D.	60,400	12,600	60,400	60,400	0 210		1			
72.004-1-3.3	Putman, Clark A.	17,100	17,100	17,100	17,100	0 322		1			
72.004-1-4.1	Hershberger, Sam A.	130,000	41,700	130,000	130,000	0 113		1			1- 37- 7
72.004-1-4.2	Crowe, Kenneth L.	100,000	11,600	100,000	100,000	0 210		1			
72.004-1-5	Merkley, Mark A.	130,000	39,600	130,000	130,000	0 112		1			1- 72-12
72.004-1-6	Crowe, Howard (Estate)	150,000	50,600	150,000	150,000	0 112		1			1- 39- 8
72.004-1-7.111	Wells, Cecil	83,000	18,000	83,000	83,000	0 270		1			
72.004-1-7.112	Crowe, Cheryl A.	125,000	69,000	125,000	125,000	0 112		1			
72.004-1-8.11	Hutchinson, Joyce Brown	110,000	51,300	110,000	110,000	0 112		1			1- 56-13
72.004-1-10.11	Pierce, Nathan	30,000	18,000	30,000	30,000	0 120		1			
72.004-1-10.21	Dupont, Yves R.	75,000	12,500	75,000	75,000	0 210		1			
72.004-1-12.2	Persons, Joseph S.	70,000	14,000	70,000	70,000	0 210		1			1- 81-15.2
72.004-1-12.12	Thornhill, Randy L.	70,000	12,800	70,000	70,000	0 210		1			
72.004-1-12.111	Persons, Dorothy J.	78,000	36,400	78,000	78,000	0 240		1			1- 81-15.1
72.004-1-12.112	Thornhill, Shawn M.	40,000	21,000	40,000	40,000	0 475		1			
72.004-1-13.2	Nicholson, John F.	80,000	12,200	80,000	80,000	0 210		1			1- 30-15.2
72.004-1-13.11	Lake, Daniel J.	10,000	10,000	10,000	10,000	0 314		1			1- 30-15.1
72.004-1-13.12	Williams, Donald E.	45,000	12,200	45,000	45,000	0 210		1			
72.004-1-14	Carroll, Raymond H.	35,000	12,300	35,000	35,000	0 210		1			1- 77-12
72.004-1-16.1	Livingston, Beth P	150,000	60,000	150,000	150,000	0 240		1			1- 65- 2
72.004-1-19	Putman, Clark A.	2,000	2,000	2,000	2,000	0 321		1			
84.002-1-9	Martin, David	180,000	56,300	180,000	180,000	0 240		1			1- 97-13
84.002-1-10.1	Matthews, Jerry L.	35,000	35,000	35,000	35,000	0 120		1			1- 69- 6
84.002-1-10.2	Zunft, Mark W.	40,000	11,200	40,000	40,000	0 210		1			
84.002-1-11	Arquette, Brian	100,000	36,000	100,000	100,000	0 240		1			1- 25-10
84.002-1-12.1	Arquette, Brian	29,000	29,000	29,000	29,000	0 120		1			1- 25- 8
84.002-1-12.2	Arquette, Bud J.	41,200	29,200	41,200	41,200	0 270		1			
84.002-1-12.3	Legault, Craig A.	90,000	29,400	90,000	90,000	0 240		1			
84.002-1-13.12	Montroy, Michael	86,000	19,200	86,000	86,000	0 210		1			
84.002-1-13.22	Flynn, Gerald P.	55,000	13,600	55,000	55,000	0 270		1			
84.002-1-13.23	Flynn, Bill P.	65,000	12,600	65,000	65,000	0 210		1			
84.002-1-13.112	LaForty, Tonya	40,000	12,400	40,000	40,000	0 270		1			
84.002-1-13.211	Flynn, Bill P.	25,000	25,000	25,000	25,000	0 105		1			
84.002-1-13.241	Miller, Rudy M.	70,000	30,000	70,000	70,000	0 210		1			
Page Totals	Parcels	37	2,747,100	976,600	2,777,100						

School District	406404 Heuvelton Central	2016	-----	2017	-----	Res Prp	O	R	T	Account Nbr
Parcel Id	Name	Total Av	Land Av	Total Av	Total Av	Pct Cls	C	S	C	
84.002-1-13.242	Bogardus, James P.	75,000	11,100	75,000	75,000	0 270		1		
84.002-1-23.1	Flynn, Wyatt	8,000	8,000	8,000	8,000	0 314		1		1- 25- 9
84.002-1-23.2	Miller, Rudy M.	30,000	30,000	30,000	30,000	0 105		1		
84.002-1-24	Montroy, Michael A.	6,000	6,000	6,000	6,000	0 314		1		
84.002-1-26	Spaman, Daniel C.	40,400	40,400	40,400	40,400	0 322		1		1- 92- 4
84.002-1-27.1	Martin, Andrew	120,000	13,100	120,000	120,000	0 210		1		
85.001-1-1.112	Spaman, Allan A.	60,000	14,600	60,000	60,000	0 210		1		
85.001-1-3	Matthews, Jerry L.	150,000	58,000	150,000	150,000	0 240		1		1- 69- 3
85.001-1-5.2	Matthews, Ashley N.	60,000	12,200	60,000	60,000	0 210		1		
85.001-1-6	Sharlow, Jenny	75,000	13,300	75,000	75,000	0 210		1		1- 39-11
85.001-1-7.2	Spaman, Daniel	75,000	12,600	75,000	75,000	0 210		1		1- 74- 4.2
85.001-1-7.3	Mix, Donald B.	90,000	11,700	90,000	90,000	0 210		1		1- 74- 4.3
85.001-1-7.11	Mix, Lawrence T (LU)	113,000	54,400	113,000	113,000	59 240		1		1- 74- 4.1
85.001-1-7.12	Mix, Lawrence T.	80,000	12,500	80,000	80,000	0 210		1		
85.001-1-8	Wells, Nathaniel	160,000	72,000	160,000	160,000	0 240		1		1- 98- 2
85.001-1-29	Federal National Mtg Assoc	25,000	8,900	25,000	25,000	0 210		1		1- 33- 2.1
85.001-1-30	Lopez, Bartholomew	5,200	5,200	5,200	5,200	0 314		1		1- 39-15
85.002-4-1	Calcagno, Mark Arthur	215,000	46,500	215,000	215,000	0 240	W	1		1- 35-10.1
85.002-4-2	Hynes, Robert	30,000	24,000	30,000	30,000	0 312	W	1		1- 90- 5
85.002-4-3	Schlabach, Eli L.	60,000	16,600	60,000	60,000	0 210		1		1- 60-14
86.001-2-2	Backus, William H.	113,000	35,000	113,000	113,000	0 116		1		1- 27- 1
86.001-3-1.1	Kingsley, David H.	170,000	70,000	170,000	170,000	0 240		1		1- 59- 4.1
86.001-3-2.1	Perry (Roach), Shannon C.	80,000	15,800	80,000	80,000	0 210		1		1- 64-15
86.001-3-3.1	Nichols, Robin L.	200,000	43,600	200,000	200,000	0 240		1		1- 34- 8
86.001-3-4	Weldon, John	75,000	28,300	75,000	75,000	0 240		1		1- 39-10. 1
86.001-3-5	Weldon, John P.	150,000	12,300	150,000	150,000	0 210		1		1- 39-10.2
86.001-3-6.1	Weldon, John	10,000	10,000	10,000	10,000	0 322		1		1-103- 8
86.001-3-6.2	Farrand, Jay E.	85,000	13,100	85,000	85,000	0 210		1		
86.001-3-7	Roach, Adam J.	60,000	12,800	60,000	60,000	0 210		1		1- 54-15
86.001-3-8.1	Simmons, Rosemary	70,000	12,300	70,000	70,000	0 210		1		1- 89-10
86.001-3-9.1	Ross, Curt D.	105,000	38,500	105,000	105,000	0 110		1		1- 71- 4
* 86.001-3-10.11	McAllister, Joshua D.	24,000	24,000	24,000	24,000	0 322	W	1		1- 90-10
86.001-3-10.12	Bailey, William B.	75,000	13,000	75,000	75,000	0 210		1		
* 86.001-3-10.21	McAllister, Joshua D.	24,000	24,000	24,000	24,000	0 314	W	1		
86.001-3-10.22	Phillips, James P.	12,200	12,200	195,000	195,000	0 210		1		
86.001-3-10.111	McAllister, Joshua D.		48,000	48,000	48,000	0 322	W	1		1- 90-10
86.001-3-11	Lake, Daniel J.	200,000	60,800	200,000	200,000	0 240		1		1- 97- 1

Page Totals	Parcels	35	2,882,800	896,800	3,113,600					
--------------------	----------------	----	-----------	---------	-----------	--	--	--	--	--

School District	406404 Heuvelton Central	2016	-----	2017	-----	Res Prp	O	R	T	Account Nbr	
Parcel Id	Name	Total Av	Land Av	Total Av	Total Av	Pct Cls	C	S	S	C	
86.001-3-12.1	O'Marah, Robert	110,000	50,000	110,000	110,000	0 240	W	1			1- 57- 2.1
86.001-3-12.2	Holland, Leona (Lu)	75,000	31,000	75,000	75,000	60 240		1			1- 57- 2.2
86.001-3-13.12	Miller, Mosie J.	200,000	52,800	200,000	200,000	0 116		1			
86.001-3-13.12/1	US Gouvernement	15,000	0	15,000	15,000	0 833		8			
86.001-3-13.13	Blake, Glenda L.	4,000	4,000	4,000	4,000	0 312		1			
86.001-3-13.14	Leonard, Lisa Richards	112,000	12,300	112,000	112,000	0 210		1			
86.001-3-13.15	Richards, Carl D.	4,000	4,000	4,000	4,000	0 311		1			
86.001-3-13.111	Richards, Helen	75,000	16,100	75,000	75,000	0 210		1			1- 92-10
86.001-3-13.112	Holmes, Cortney Leeann	12,200	12,200	12,200	12,200	0 314		1			
86.001-3-15	Willard, Ward (Estate)	6,700	6,700	6,700	6,700	0 323		1			1-100-10
86.001-3-16.2	Good News Radio Inc	5,000	5,000	5,000	5,000	0 833		8			
86.001-3-16.11	Simmons, Raymond P.	17,000	17,000	17,000	17,000	0 322		1			1- 88- 1
86.001-3-16.12	Simmons, Roger D.	8,000	8,000	8,000	8,000	0 314		1			
86.001-3-16.13	Simmons, Raymond P.	7,500	7,500	7,500	7,500	0 314		1			
86.001-3-16.14	Donnelly, Michael Noel	100,000	12,800	100,000	100,000	0 210		1			
86.001-3-17.1	Bradley, Scott	20,000	20,000	20,000	20,000	0 910		1			1- 66-14
86.001-3-20	Niagara Mohawk Power Corp	15,000	15,000	15,000	15,000	0 882		6	R		
86.001-3-21	Lytte, Erma	100,000	72,500	100,000	100,000	0 240		1			1- 66-15
86.002-1-1	Gray, Janis H.	125,000	43,300	125,000	125,000	0 112		1			1- 56-12
86.002-1-2	Mt Alone Cemetery	7,000	7,000	7,000	7,000	0 695		8			8-108-15
86.002-1-3	Kelly, Allen	154,000	100,000	154,000	154,000	0 240		1			1- 85- 8
86.002-1-4.1	Sloan, Gregory R.	85,000	15,000	85,000	85,000	0 220		1			1- 90-14.1
86.002-1-4.2	Hutchinson, Lee H.	12,600	12,600	12,600	12,600	0 105		1			1- 90-14.2
86.002-1-4.3	Sloan, Gregory R.	11,600	11,600	11,600	11,600	0 314	W	1			1- 90-14.3
86.002-1-5	Hutchinson, Lee Howard	120,000	55,000	120,000	120,000	0 112		1			1- 56-14
86.002-1-6	Hutchinson (Estate), Howard	160,000	74,800	160,000	160,000	0 112		1			1- 56-11
86.002-1-7.1	Daniel, Gilbert (Lu)	56,000	12,600	56,000	56,000	0 210		1			1- 40- 6
86.002-1-7.2	Daniel, Douglas L.	40,000	10,700	40,000	40,000	0 210		1			
86.002-1-8	Kelly, Allen	160,000	125,000	160,000	160,000	0 112		1			1- 29- 1
86.002-1-9	Hall, Michael S.	60,000	12,300	60,000	60,000	0 210		1			1- 55- 4
86.002-1-10.12	Gilbert, Amy R.	28,000	14,600	28,000	28,000	0 270		1			
86.002-1-10.13	Hall, James L.	12,000	12,000	12,000	12,000	0 314		1			
86.002-1-10.14	Tucker, Donald E.	90,000	21,500	90,000	90,000	0 240		1			
86.002-1-10.111	Todd, Alex J.	45,000	12,600	45,000	45,000	0 270		1			1- 53- 7
86.002-1-10.211	Harper, John M. Jr.	60,000	13,800	60,000	60,000	0 210		1			
86.002-1-10.212	Harper, John Morris Jr.	60,000	13,800	60,000	60,000	0 270		1			
86.002-1-16	Gray, Janis	62,000	62,000	62,000	62,000	0 105		1			1- 43-14
Page Totals	Parcels	37	2,234,600	977,100	2,234,600						

School District	406404 Heuvelton Central	2016	-----	2017	-----	Res Prp	O	R	T	Account Nbr
Parcel Id	Name	Total Av	Land Av	Total Av	Total Av	Pct Cls	C	S	C	
86.002-1-17	Daniel, Douglas L.	2,000	2,000	2,000	2,000	0 314			1	
86.002-1-18	Kelley, Lori G.	75,000	14,100	75,000	75,000	0 210			1	
86.002-3-1	Bogardus, Elizabeth	15,500	15,500	15,500	15,500	0 314	W		1	1- 46- 2
86.002-3-2	Fountain, Rose M (Lu)	30,000	18,000	30,000	30,000	0 210	W		1	1- 50-10.2
86.002-3-3.1	Carroll, Harold R.	40,000	20,000	40,000	40,000	0 260	W		1	1- 50-10.1
86.002-3-3.21	Ferguson, K Michael	27,000	22,000	27,000	27,000	0 270	W		1	1-50-10.1
86.002-3-4	Jacobs, Earle F.	25,000	18,000	25,000	25,000	0 260	W		1	1- 45- 9
86.002-3-5	Rivers, Scott (Etal)	30,000	20,000	30,000	30,000	0 270	W		1	1- 69- 5
86.002-3-6.11	O'Donnell, David M.	30,000	20,000	30,000	30,000	0 270	W		1	1- 68- 2
86.002-3-8	Altman, John C.	35,000	20,000	35,000	35,000	0 260	W		1	1- 55- 1
86.002-3-9	Thornton, Bradley & Kristy	20,000	20,000	20,000	20,000	0 314	W		1	1- 31-11
86.002-3-10	Horton, Joel Edward	35,000	20,000	35,000	35,000	0 260	W		1	1- 45- 8
86.002-3-12.1	Daniels, Joseph A.	18,000	18,000	18,000	18,000	0 322			1	1- 72- 8
86.002-3-13	Simmons, Richard	5,000	5,000	5,000	5,000	0 321			1	1-103- 7
86.002-3-14	Simmons, Richard C.	5,000	5,000	5,000	5,000	0 323			1	1- 98-10
86.002-3-15	Daniels, Joseph A.	50,000	40,000	100,000	100,000	0 260	W		1	1- 1-27
86.002-3-17.12	Jacobs, Earle F.	5,000	5,000	5,000	5,000	0 314			1	
86.002-3-17.111	Daniels, Joseph A.	35,000	35,000	35,000	35,000	0 322	W		1	1- 87-13.2
86.002-3-17.112	Snyder, Kirk	5,000	5,000	5,000	5,000	0 314	W		1	
86.002-3-18.1	Carpenter, Randy S.	44,000	12,700	44,000	44,000	0 270			1	1- 33- 5.3
86.002-3-19	Fifield, Carl	50,000	7,700	50,000	50,000	0 210			1	1- 34- 9
86.002-3-21	Kelly, Ruth Ann	50,000	13,000	50,000	50,000	0 210			1	1- 58-10
86.002-3-22.1	Kelly, G Kenneth	50,000	12,200	50,000	50,000	0 240			1	1- 33- 5.1
86.002-3-22.2	Kelly, Allen	50,000	50,000	50,000	50,000	0 322			1	
86.002-3-23	Bullock, Elda (Lu)	140,000	22,000	140,000	140,000	0 210			1	1- 33- 5.2
86.002-3-24	Zaleski, Frances	18,000	18,000	18,000	18,000	0 322			1	1- 87- 1.2
86.002-3-25	Carroll, Raymond H.	7,000	7,000	7,000	7,000	0 322			1	1- 87- 1.5
86.002-3-26	Rogers, Brian Shaun	28,000	28,000	28,000	28,000	0 323			1	1- 87- 1.4
86.003-3-1	Masters, William A.	22,000	22,000	22,000	22,000	0 323			1	1- 72- 3.1
86.003-3-2	Ashley, John J. Jr.	10,000	10,000	10,000	10,000	0 323			1	
86.003-3-3	Kelly, Allen H (LU)	5,000	5,000	5,000	5,000	0 323			1	1- 58- 8
86.003-6-1	Newell, Kerry James	6,000	6,000	6,000	6,000	0 323			1	
86.004-1-1.1	Kelly, Allen H.	22,000	22,000	22,000	22,000	0 323			1	1- 87- 1.1
86.004-1-1.2	Geissler, Horst	22,000	22,000	22,000	22,000	0 323			1	1- 87- 1.3
86.004-1-2	JP Building Supply, Inc	150,000	22,000	150,000	150,000	0 444			1	1- 93- 5
86.004-1-3.1	Daniels, Joseph A.	40,500	40,500	40,500	40,500	0 321			1	1- 35-13
86.004-1-3.2	Stiles Mack, Dawn E.	84,000	12,500	84,000	84,000	0 210			1	
Page Totals	Parcels		37	1,286,000	655,200	1,336,000				

School District	406404 Heuvelton Central	2016	-----	2017	-----	Res Prp	O	R	T	Account Nbr	
Parcel Id	Name	Total Av	Land Av	Total Av	Total Av	Pct Cls	C	S	S	C	
86.004-1-4	Forrest, Nina L.	45,000	10,300	45,000	45,000	0 210		1			1- 67-13
86.004-1-5	Ferguson, Kathleen C.	25,000	25,000	25,000	25,000	0 323		1			1- 58- 9
86.004-1-6.11	Kelly, Allen H.	100,000	60,000	100,000	100,000	0 270		1			1-103-13
86.004-1-9	JP Building Supply, Inc	7,000	7,000	7,000	7,000	0 311		1			
555.007-23-2	Time Warner - North Region	50,197	0	46,565	46,565	0 869		5			
555.008-23-4	Verizon New York Inc	136,327	0	114,666	114,666	0 866		5			5-105- 5
555.009-23-1	Niagara Mohawk Power Corp	1,108,129	0	1,119,163	1,119,163	0 861		5	R		5-105- 6
555.012-23-1	St Lawrence Gas Co	152,235	0	144,023	144,023	0 861		5			
555.020-23-1	SLIC Network Solutions Inc	166,776	0	162,621	162,621	0 836		5			
664.089-9999-132.350/1001	Niagara Mohawk Power Corp	377,299	0	377,299	377,299	0 882		6	R		6-104-9.3
664.089-9999-132.350/1011	Niagara Mohawk Power Corp	124,957	0	124,957	124,957	0 882		6	R		6-104- 9.2
664.089-9999-132.350/1021	Niagara Mohawk Power Corp	40,911	0	40,911	40,911	0 882		6	R		6-104-9.6
664.089-9999-132.350/1041	Niagara Mohawk Power Corp	168,293	0	168,293	168,293	0 882		6	R		6-104-9.5
664.089-9999-132.350/1051	Niagara Mohawk Power Corp	44,224	0	44,224	44,224	0 882		6	R		
664.089-9999-132.350/1061	Niagara Mohawk Power Corp	10,027	0	10,027	10,027	0 882		6	R		
664.089-9999-132.350/1071	Niagara Mohawk Power Corp	258,588	0	258,588	258,588	0 882		6	R		
664.089-9999-132.350/1111	Niagara Mohawk Power Corp	10,152	0	10,152	10,152	0 882		6	R		6-104-9.4
664.089-9999-132.350/1131	Niagara Mohawk Power Corp	62,161	0	62,161	62,161	0 882		6	R		
664.089-9999-132.350/1881	Niagara Mohawk Power Corp	1,312,561	0	1,312,561	1,312,561	0 882		6	R		6-104-9.1
664.089-9999-139.900/2881	St Lawrence Gas Co	522,300	0	522,300	522,300	0 883		6			6-104-13
664.089-9999-631.900/1881	Verizon New York Inc	243,379	0	243,379	243,379	0 836		6			6-104- 2
406404 Heuvelton Central Totals	Parcels	1,002	75,194,616	20,292,800	76,861,090						
Town Outside Village Totals	Parcels	1,002	75,194,616	20,292,800	76,861,090						
Town Grand Totals	Parcels	1,381	106,520,322	23,796,700	108,294,325						
Report Totals	Parcels	2,499	163,619,678	47,509,339	166,910,156						

STATE OF NEW YORK
 COUNTY - St Lawrence
 SCHOOL - Heuvelton Central
 TOWN - Canton
 SWIS - 402289

2 0 1 7 S C H O O L T A X R O L L
 T A X A B L E SECTION OF THE ROLL - 1
 OWNERS NAME SEQUENCE
 UNIFORM PERCENT OF VALUE IS 100.00

PAGE 1
 VALUATION DATE-JUL 01, 2016
 TAXABLE STATUS DATE-MAR 01, 2017

TAX MAP PARCEL NUMBER	PROPERTY LOCATION & CLASS	ASSESSMENT	EXEMPTION CODE-----	SCHOOL
CURRENT OWNERS NAME	SCHOOL DISTRICT	LAND	TAX DESCRIPTION	TAXABLE VALUE
CURRENT OWNERS ADDRESS	PARCEL SIZE/GRID COORD	TOTAL	SPECIAL DISTRICTS	TAX AMOUNT
***** 86.002-5-3 *****				
86.002-5-3	Kelly Rd			ACCT 1-107- 9
Chapin Albert (LU)	120 Field crops		Heuvelton Cent Sch	BILL 1
Attn: Robert & Lynn Chapin	Heuvelton Centr 406404	29,000	School Tax/Library	583.42
113 Kelly Rd	ACRES 63.40	29,000		3.46
Rensselaer Falls, NY 13680	EAST-0239652 NRTH-1679107			
	DEED BOOK 1063 PG-241			
	FULL MARKET VALUE	29,000		
TOTAL TAX ---				586.88**
				DATE #1 10/02/17
				AMT DUE 586.88
***** 73.003-3-21 *****				
73.003-3-21	Johnson Rd			ACCT 1-172- 9
Chapin Robert S	120 Field crops		Heuvelton Cent Sch	BILL 2
Chapin Lynn M	Heuvelton Centr 406404	12,500	School Tax/Library	251.47
113 Kelly Rd	FRNT 480.00 DPTH	12,500		1.49
Rensselaer Falls, NY 13680	ACRES 42.70			
	EAST-0247612 NRTH-1683501			
	DEED BOOK 2015 PG-7399			
	FULL MARKET VALUE	12,500		
TOTAL TAX ---				252.96**
				DATE #1 10/02/17
				AMT DUE 252.96
***** 87.001-1-12 *****				
87.001-1-12	220,224 Johnson Rd			ACCT 1-113- 3
Cougler Edward (LU)	241 Rural res&ag		Ag Distric 41720	BILL 3
Cougler Everett S	Heuvelton Centr 406404	48,800	Heuvelton Cent Sch	0
224 Johnson Rd	ACRES 102.50	114,000	School Tax/Library	2,293.43
Rensselaer Falls, NY 13680	EAST-0244987 NRTH-1679253			13.62
	DEED BOOK 2001 PG-15096			
	FULL MARKET VALUE	114,000		
TOTAL TAX ---				2,307.05**
MAY BE SUBJECT TO PAYMENT UNDER AGDIST LAW TIL 2021				DATE #1 10/02/17
				AMT DUE 2,307.05
***** 73.003-3-23.1 *****				
73.003-3-23.1	325 Johnson Rd			ACCT 1-113- 2
Cougler Elwyn S	241 Rural res&ag		Ag Distric 41720	BILL 4
Cougler Theresa E	Heuvelton Centr 406404	18,900	BAS STAR 41854	0
325 Johnson Rd	ACRES 35.50	116,000	Heuvelton Cent Sch	30,000
Rensselaer Falls, NY 13680	EAST-0246808 NRTH-1681976		School Tax/Library	2,333.66
	DEED BOOK 1057 PG-762			13.86
	FULL MARKET VALUE	116,000		
TOTAL TAX ---				1,743.99**
MAY BE SUBJECT TO PAYMENT UNDER AGDIST LAW TIL 2021				DATE #1 10/02/17
				AMT DUE 1,743.99

STATE OF NEW YORK
 COUNTY - St Lawrence
 SCHOOL - Heuvelton Central
 TOWN - Canton
 SWIS - 402289

2 0 1 7 S C H O O L T A X R O L L
 T A X A B L E SECTION OF THE ROLL - 1
 OWNERS NAME SEQUENCE
 UNIFORM PERCENT OF VALUE IS 100.00

PAGE 2
 VALUATION DATE-JUL 01, 2016
 TAXABLE STATUS DATE-MAR 01, 2017

TAX MAP PARCEL NUMBER	PROPERTY LOCATION & CLASS	ASSESSMENT	EXEMPTION CODE-----	SCHOOL
CURRENT OWNERS NAME	SCHOOL DISTRICT	LAND	TAX DESCRIPTION	TAXABLE VALUE
CURRENT OWNERS ADDRESS	PARCEL SIZE/GRID COORD	TOTAL	SPECIAL DISTRICTS	TAX AMOUNT
***** 73.003-3-24.2 *****				
73.003-3-24.2	Johnson Rd			BILL 5
Cougler Elwyn S	120 Field crops		Ag Distric 41720	0
Cougler Theresa E	Heuvelton Centr 406404	6,900	Heuvelton Cent Sch	138.81
325 Johnson Rd	FRNT 890.00 DPTH	6,900	School Tax/Library	0.82
Rensselaer Falls, NY 13680	ACRES 23.00			
	EAST-0245901 NRTH-1681473			
	DEED BOOK 1116 PG-633			
MAY BE SUBJECT TO PAYMENT	FULL MARKET VALUE	6,900		
UNDER AGDIST LAW TIL 2021				
TOTAL TAX ---				139.63**
DATE #1				10/02/17
AMT DUE				139.63

STATE OF NEW YORK
 COUNTY - St Lawrence
 SCHOOL - Heuvelton Central
 TOWN - Canton
 SWIS - 402289

2 0 1 7 S C H O O L T A X R O L L
 T A X A B L E SECTION OF THE ROLL - 1
 N A M E S E C T I O N - C
 UNIFORM PERCENT OF VALUE IS 100.00

PAGE 3
 VALUATION DATE-JUL 01, 2016
 TAXABLE STATUS DATE-MAR 01, 2017
 RPS155/V04/L015
 CURRENT DATE 8/24/2017

*** S P E C I A L D I S T R I C T S U M M A R Y ***

CODE	DISTRICT NAME	TOTAL PARCELS	EXTENSION TYPE	EXTENSION VALUE	AD VALOREM VALUE	EXEMPT AMOUNT	TAXABLE VALUE	TOTAL TAX
------	---------------	---------------	----------------	-----------------	------------------	---------------	---------------	-----------

NO SPECIAL DISTRICTS AT THIS LEVEL

*** S C H O O L D I S T R I C T S U M M A R Y ***

CODE	DISTRICT NAME	TOTAL PARCELS	ASSESSED LAND	ASSESSED TOTAL	EXEMPT AMOUNT	TOTAL TAXABLE	TOTAL TAX
					-----	-----	
					STAR AMOUNT	STAR TAXABLE	
	Heuvelton Central	5	116,100	278,400		278,400	
406404					30,000	248,400	5,030.51
	S U B - T O T A L	5	116,100	278,400		278,400	
	S U B - T O T A L (CONT)				30,000	248,400	5,030.51
	T O T A L	5	116,100	278,400		278,400	
	T O T A L (CONT)				30,000	248,400	5,030.51

*** S Y S T E M C O D E S S U M M A R Y ***

NO SYSTEM EXEMPTIONS AT THIS LEVEL

*** E X E M P T I O N S U M M A R Y ***

CODE	DESCRIPTION	TOTAL PARCELS	SCHOOL
41720	Ag Distric	3	
41854	BAS STAR	1	30,000
	T O T A L	4	30,000

STATE OF NEW YORK
 COUNTY - St Lawrence
 SCHOOL - Heuvelton Central
 TOWN - Canton
 SWIS - 402289

2 0 1 7 S C H O O L T A X R O L L
 T A X A B L E SECTION OF THE ROLL - 1
 N A M E S E C T I O N - C
 UNIFORM PERCENT OF VALUE IS 100.00

PAGE 4
 VALUATION DATE-JUL 01, 2016
 TAXABLE STATUS DATE-MAR 01, 2017
 RPS155/V04/L015
 CURRENT DATE 8/24/2017

*** G R A N D T O T A L S ***

ROLL SEC	DESCRIPTION	TOTAL PARCELS	ASSESSED LAND	ASSESSED TOTAL	EXEMPT AMOUNT ----- STAR AMOUNT	TOTAL TAXABLE ----- STAR TAXABLE	TOTAL TAX
	Heuvelton Cent Sch		116,100	278,400		278,400	
	School Tax/Library		116,100	278,400	30,000	248,400	4,997.26
	SPEC DIST TAXES					278,400	33.25
1	TAXABLE	5					5,030.51

STATE OF NEW YORK
 COUNTY - St Lawrence
 SCHOOL - Heuvelton Central
 TOWN - Canton
 SWIS - 402289

2 0 1 7 S C H O O L T A X R O L L
 T A X A B L E SECTION OF THE ROLL - 1
 OWNERS NAME SEQUENCE
 UNIFORM PERCENT OF VALUE IS 100.00

PAGE 5
 VALUATION DATE-JUL 01, 2016
 TAXABLE STATUS DATE-MAR 01, 2017

TAX MAP PARCEL NUMBER	PROPERTY LOCATION & CLASS	ASSESSMENT	EXEMPTION CODE-----	SCHOOL
CURRENT OWNERS NAME	SCHOOL DISTRICT	LAND	TAX DESCRIPTION	TAXABLE VALUE
CURRENT OWNERS ADDRESS	PARCEL SIZE/GRID COORD	TOTAL	SPECIAL DISTRICTS	TAX AMOUNT
***** 87.001-1-11.22 *****				
176 Johnson Rd				BILL 6
87.001-1-11.22	151 Fruit crop		Ag Buildin 41700	51,000
Fobare Farm, LLC	Heuvelton Centr 406404	29,400	Ag Distric 41720	0
180 Johnson Rd	FRNT 729.00 DPTH	155,000	Business I 47610	5,100
Rensselaer Falls, NY 13680	ACRES 58.80		Heuvelton Cent Sch	98,900
	EAST-0244170 NRTH-1678279		School Tax/Library	98,900
MAY BE SUBJECT TO PAYMENT	DEED BOOK 2016 PG-6282			11.81
UNDER AGDIST LAW TIL 2022	FULL MARKET VALUE	155,000		
TOTAL TAX ---				2,001.46**
				DATE #1 10/02/17
				AMT DUE 2,001.46
***** 73.003-3-3 *****				
73.003-3-3	Kelly Rd			ACCT 1-122- 7 BILL 7
Fobare Kevin	120 Field crops		Ag Distric 41720	0
826 East Road	Heuvelton Centr 406404	8,000	Heuvelton Cent Sch	8,000
Heuvelton, NY 13654	ACRES 26.50	8,000	School Tax/Library	8,000
	EAST-0244018 NRTH-1681813			160.94
MAY BE SUBJECT TO PAYMENT	DEED BOOK 2014 PG-10697			0.96
UNDER AGDIST LAW TIL 2021	FULL MARKET VALUE	8,000		
TOTAL TAX ---				161.90**
				DATE #1 10/02/17
				AMT DUE 161.90
***** 87.001-1-11.12 *****				
87.001-1-11.12	Johnson Rd			BILL 8
Fobare Steven	312 Vac w/imprv		Heuvelton Cent Sch	36,000
Fobare Gayle	Heuvelton Centr 406404	6,000	School Tax/Library	36,000
180 Johnson Rd	FRNT 535.00 DPTH	36,000		724.24
Rensselaer Falls, NY 13680	ACRES 2.40			4.30
	EAST-0243698 NRTH-1679519			
MAY BE SUBJECT TO PAYMENT	DEED BOOK 2014 PG-15782			
UNDER AGDIST LAW TIL 2021	FULL MARKET VALUE	36,000		
TOTAL TAX ---				728.54**
				DATE #1 10/02/17
				AMT DUE 728.54
***** 87.001-1-11.21 *****				
180 Johnson Rd				BILL 9
87.001-1-11.21	241 Rural res&ag		BAS STAR 41854	30,000
Fobare Steven	Heuvelton Centr 406404	8,500	Heuvelton Cent Sch	85,000
Fobare Gayle	FRNT 621.00 DPTH	85,000	School Tax/Library	85,000
180 Johnson Rd	ACRES 2.00			10.15
Rensselaer Falls, NY 13680	EAST-0243818 NRTH-1679344			
MAY BE SUBJECT TO PAYMENT	DEED BOOK 1088 PG-649			
UNDER AGDIST LAW TIL 2021	FULL MARKET VALUE	85,000		
TOTAL TAX ---				1,116.63**
				DATE #1 10/02/17
				AMT DUE 1,116.63

STATE OF NEW YORK
 COUNTY - St Lawrence
 SCHOOL - Heuvelton Central
 TOWN - Canton
 SWIS - 402289

2 0 1 7 S C H O O L T A X R O L L
 T A X A B L E SECTION OF THE ROLL - 1
 OWNERS NAME SEQUENCE
 UNIFORM PERCENT OF VALUE IS 100.00

PAGE 6
 VALUATION DATE-JUL 01, 2016
 TAXABLE STATUS DATE-MAR 01, 2017

TAX MAP PARCEL NUMBER	PROPERTY LOCATION & CLASS	ASSESSMENT	EXEMPTION CODE-----	SCHOOL
CURRENT OWNERS NAME	SCHOOL DISTRICT	LAND	TAX DESCRIPTION	TAXABLE VALUE
CURRENT OWNERS ADDRESS	PARCEL SIZE/GRID COORD	TOTAL	SPECIAL DISTRICTS	TAX AMOUNT
***** 73.003-3-25 *****				
73.003-3-25	364 Kelly Rd			ACCT 1-149- 8 BILL 10
Fobare William L	241 Rural res&ag		Ag Distric 41720	0
Fobare Julie A	Heuvelton Centr 406404	15,700	Heuvelton Cent Sch	102,600 2,064.09
364 Kelly Rd	ACRES 26.40	102,600	School Tax/Library	102,600 12.26
Rensselaer Falls, NY 13680	EAST-0243351 NRTH-1681301			
	DEED BOOK 948 PG-00189			
	FULL MARKET VALUE	102,600		

MAY BE SUBJECT TO PAYMENT
 UNDER AGDIST LAW TIL 2021

TOTAL TAX --- 2,076.35**
 DATE #1 10/02/17
 AMT DUE 2,076.35

***** 73.003-3-1 *****				
73.003-3-1	Kelly Rd			ACCT 1-122-13 BILL 11
Fobare's Dairy Farm LLC	120 Field crops		Ag Distric 41720	4,000
1305 County Route 15 Rd	Heuvelton Centr 406404	19,800	Heuvelton Cent Sch	15,800 317.86
Rensselaer Falls, NY 13680	ACRES 39.50	19,800	School Tax/Library	15,800 1.89
	EAST-0241158 NRTH-1680242			
	DEED BOOK 2017 PG-6773			
PRIOR OWNER ON 3/01/2017	FULL MARKET VALUE	19,800		
Fobare June				

MAY BE SUBJECT TO PAYMENT
 UNDER AGDIST LAW TIL 2021

TOTAL TAX --- 319.75**
 DATE #1 10/02/17
 AMT DUE 319.75

***** 86.002-5-4 *****				
86.002-5-4	Kelly Rd			ACCT 1-122-12 BILL 12
Fobare's Dairy Farm LLC	120 Field crops		Ag Distric 41720	0
1305 County Route 15 Rd	Heuvelton Centr 406404	3,500	Heuvelton Cent Sch	3,500 70.41
Rensselaer Falls, NY 13680	ACRES 7.70	3,500	School Tax/Library	3,500 0.42
	EAST-0239435 NRTH-1679587			
	DEED BOOK 2017 PG-6773			
PRIOR OWNER ON 3/01/2017	FULL MARKET VALUE	3,500		
Fobare June				

MAY BE SUBJECT TO PAYMENT
 UNDER AGDIST LAW TIL 2021

TOTAL TAX --- 70.83**
 DATE #1 10/02/17
 AMT DUE 70.83

STATE OF NEW YORK
 COUNTY - St Lawrence
 SCHOOL - Heuvelton Central
 TOWN - Canton
 SWIS - 402289

2 0 1 7 S C H O O L T A X R O L L
 T A X A B L E SECTION OF THE ROLL - 1
 OWNERS NAME SEQUENCE
 UNIFORM PERCENT OF VALUE IS 100.00

PAGE 7
 VALUATION DATE-JUL 01, 2016
 TAXABLE STATUS DATE-MAR 01, 2017

TAX MAP PARCEL NUMBER	PROPERTY LOCATION & CLASS	ASSESSMENT	EXEMPTION CODE-----	SCHOOL
CURRENT OWNERS NAME	SCHOOL DISTRICT	LAND	TAX DESCRIPTION	TAXABLE VALUE
CURRENT OWNERS ADDRESS	PARCEL SIZE/GRID COORD	TOTAL	SPECIAL DISTRICTS	TAX AMOUNT
***** 87.001-1-9 *****				
87.001-1-9	Kelly Rd		Ag Distric 41720	ACCT 1-122-11 BILL 13
Fobare's Dairy Farm LLC	120 Field crops			0
1305 County Route 15 Rd	Heuvelton Centr 406404	16,700	Heuvelton Cent Sch	335.97
Rensselaer Falls, NY 13680	ACRES 55.50	16,700	School Tax/Library	1.99
	EAST-0240677 NRTH-1679204			
	DEED BOOK 2017 PG-6773			
PRIOR OWNER ON 3/01/2017	FULL MARKET VALUE	16,700		
Fobare June				

MAY BE SUBJECT TO PAYMENT
 UNDER AGDIST LAW TIL 2021

TOTAL TAX --- 337.96**
 DATE #1 10/02/17
 AMT DUE 337.96

***** 87.001-1-11.11 *****				
87.001-1-11.11	Johnson Rd		Ag Distric 41720	ACCT 1-122- 9 BILL 14
Fobare's Dairy Farm LLC	120 Field crops			0
1305 County Route 15 Rd	Heuvelton Centr 406404	18,400	Silo 42100	7,000
Rensselaer Falls, NY 13680	FRNT 823.00 DPTH	80,000	Heuvelton Cent Sch	1,468.60
	ACRES 36.70		School Tax/Library	8.72
	EAST-0243097 NRTH-1679683			
PRIOR OWNER ON 3/01/2017	DEED BOOK 2017 PG-6773			
Fobare June	FULL MARKET VALUE	80,000		

MAY BE SUBJECT TO PAYMENT
 UNDER AGDIST LAW TIL 2021

TOTAL TAX --- 1,477.32**
 DATE #1 10/02/17
 AMT DUE 1,477.32

STATE OF NEW YORK
 COUNTY - St Lawrence
 SCHOOL - Heuvelton Central
 TOWN - Canton
 SWIS - 402289

2 0 1 7 S C H O O L T A X R O L L
 T A X A B L E SECTION OF THE ROLL - 1
 N A M E S E C T I O N - F
 UNIFORM PERCENT OF VALUE IS 100.00

PAGE 8
 VALUATION DATE-JUL 01, 2016
 TAXABLE STATUS DATE-MAR 01, 2017
 RPS155/V04/L015
 CURRENT DATE 8/24/2017

*** S P E C I A L D I S T R I C T S U M M A R Y ***

CODE	DISTRICT NAME	TOTAL PARCELS	EXTENSION TYPE	EXTENSION VALUE	AD VALOREM VALUE	EXEMPT AMOUNT	TAXABLE VALUE	TOTAL TAX
------	---------------	---------------	----------------	-----------------	------------------	---------------	---------------	-----------

NO SPECIAL DISTRICTS AT THIS LEVEL

*** S C H O O L D I S T R I C T S U M M A R Y ***

CODE	DISTRICT NAME	TOTAL PARCELS	ASSESSED LAND	ASSESSED TOTAL	EXEMPT AMOUNT	TOTAL TAXABLE	TOTAL TAX
					-----	-----	
					STAR AMOUNT	STAR TAXABLE	
	Heuvelton Central	9	126,000	506,600	67,100	439,500	
406404					30,000	409,500	8,290.74
	S U B - T O T A L	9	126,000	506,600	67,100	439,500	
	S U B - T O T A L (CONT)				30,000	409,500	8,290.74
	T O T A L	9	126,000	506,600	67,100	439,500	
	T O T A L (CONT)				30,000	409,500	8,290.74

*** S Y S T E M C O D E S S U M M A R Y ***

NO SYSTEM EXEMPTIONS AT THIS LEVEL

*** E X E M P T I O N S U M M A R Y ***

CODE	DESCRIPTION	TOTAL PARCELS	SCHOOL
41700	Ag Buildin	1	51,000
41720	Ag Distric	7	4,000
41854	BAS STAR	1	30,000
42100	Silo	1	7,000
47610	Business I	1	5,100

STATE OF NEW YORK
 COUNTY - St Lawrence
 SCHOOL - Heuvelton Central
 TOWN - Canton
 SWIS - 402289

2 0 1 7 S C H O O L T A X R O L L
 T A X A B L E SECTION OF THE ROLL - 1
 N A M E S E C T I O N - F
 UNIFORM PERCENT OF VALUE IS 100.00

PAGE 9
 VALUATION DATE-JUL 01, 2016
 TAXABLE STATUS DATE-MAR 01, 2017
 RPS155/V04/L015
 CURRENT DATE 8/24/2017

*** E X E M P T I O N S U M M A R Y ***

CODE	DESCRIPTION	TOTAL PARCELS	SCHOOL
	T O T A L	11	97,100

*** G R A N D T O T A L S ***

ROLL SEC	DESCRIPTION	TOTAL PARCELS	ASSESSED LAND	ASSESSED TOTAL	EXEMPT AMOUNT	TOTAL TAXABLE	TOTAL TAX
					-----	-----	
					STAR AMOUNT	STAR TAXABLE	
	Heuvelton Cent Sch		126,000	506,600	67,100	439,500	
	School Tax/Library		126,000	506,600	30,000	409,500	8,238.24
	SPEC DIST TAXES				67,100	439,500	52.50
1	TAXABLE	9					8,290.74

STATE OF NEW YORK
 COUNTY - St Lawrence
 SCHOOL - Heuvelton Central
 TOWN - Canton
 SWIS - 402289

2 0 1 7 S C H O O L T A X R O L L
 T A X A B L E SECTION OF THE ROLL - 1
 OWNERS NAME SEQUENCE
 UNIFORM PERCENT OF VALUE IS 100.00

PAGE 10
 VALUATION DATE-JUL 01, 2016
 TAXABLE STATUS DATE-MAR 01, 2017

TAX MAP PARCEL NUMBER	PROPERTY LOCATION & CLASS	ASSESSMENT	EXEMPTION CODE-----	SCHOOL
CURRENT OWNERS NAME	SCHOOL DISTRICT	LAND	TAX DESCRIPTION	TAXABLE VALUE
CURRENT OWNERS ADDRESS	PARCEL SIZE/GRID COORD	TOTAL	SPECIAL DISTRICTS	TAX AMOUNT
***** 73.003-3-7 *****				
	Off Kelly Rd			ACCT 1-163-10 BILL 15
73.003-3-7	120 Field crops		Ag Distric 41720	0
Gingerich Abraham	Heuvelton Centr 406404	15,200	Heuvelton Cent Sch	15,200 305.79
Gingerich Mattie	ACRES 44.90	15,200	School Tax/Library	15,200 1.82
585 Kelly Rd	EAST-0248560 NRTH-1684938			
Rensselaer Falls, NY 13680	DEED BOOK 999 PG-00738			
	FULL MARKET VALUE	15,200		

MAY BE SUBJECT TO PAYMENT
 UNDER AGDIST LAW TIL 2021

TOTAL TAX --- 307.61**
 DATE #1 10/02/17
 AMT DUE 307.61

***** 73.003-3-6 *****				
	Off Kelly Rd			ACCT 9-999-49 BILL 16
73.003-3-6	120 Field crops		Ag Distric 41720	1,792
Gingerich Mose	Heuvelton Centr 406404	10,700	Heuvelton Cent Sch	8,908 179.21
Gingerich Lydia	ACRES 21.30	10,700	School Tax/Library	8,908 1.06
555 Kelly Rd	EAST-0247757 NRTH-1684334			
Rensselaer Falls, NY 13680	DEED BOOK 2002 PG-10254			
	FULL MARKET VALUE	10,700		

MAY BE SUBJECT TO PAYMENT
 UNDER AGDIST LAW TIL 2021

TOTAL TAX --- 180.27**
 DATE #1 10/02/17
 AMT DUE 180.27

***** 73.003-3-22 *****				
	Johnson Rd			ACCT 1-119- 5.1 BILL 17
73.003-3-22	120 Field crops		Ag Distric 41720	325
Gingerich Mose	Heuvelton Centr 406404	5,400	Heuvelton Cent Sch	5,075 102.10
Gingerich Lydia	ACRES 12.50	5,400	School Tax/Library	5,075 0.61
555 Kelly Rd	EAST-0247687 NRTH-1680748			
Rensselaer Falls, NY 13680	DEED BOOK 2002 PG-10254			
	FULL MARKET VALUE	5,400		

MAY BE SUBJECT TO PAYMENT
 UNDER AGDIST LAW TIL 2021

TOTAL TAX --- 102.71**
 DATE #1 10/02/17
 AMT DUE 102.71

***** 73.003-3-27 *****				
	Johnson Rd			ACCT 1-119- 5.2 BILL 18
73.003-3-27	120 Field crops		Ag Distric 41720	453
Gingerich Mose	Heuvelton Centr 406404	3,200	Heuvelton Cent Sch	2,747 55.26
Gingerich Lydia	ACRES 6.35	3,200	School Tax/Library	2,747 0.33
555 Kelly Rd	EAST-0247519 NRTH-1682321			
Rensselaer Falls, NY 13680	DEED BOOK 2002 PG-10254			
	FULL MARKET VALUE	3,200		

MAY BE SUBJECT TO PAYMENT
 UNDER AGDIST LAW TIL 2021

TOTAL TAX --- 55.59**
 DATE #1 10/02/17
 AMT DUE 55.59

STATE OF NEW YORK
 COUNTY - St Lawrence
 SCHOOL - Heuvelton Central
 TOWN - Canton
 SWIS - 402289

2 0 1 7 S C H O O L T A X R O L L
 T A X A B L E SECTION OF THE ROLL - 1
 N A M E S E C T I O N - G
 UNIFORM PERCENT OF VALUE IS 100.00

PAGE 11
 VALUATION DATE-JUL 01, 2016
 TAXABLE STATUS DATE-MAR 01, 2017
 RPS155/V04/L015
 CURRENT DATE 8/24/2017

*** S P E C I A L D I S T R I C T S U M M A R Y ***

CODE	DISTRICT NAME	TOTAL PARCELS	EXTENSION TYPE	EXTENSION VALUE	AD VALOREM VALUE	EXEMPT AMOUNT	TAXABLE VALUE	TOTAL TAX
------	---------------	---------------	----------------	-----------------	------------------	---------------	---------------	-----------

NO SPECIAL DISTRICTS AT THIS LEVEL

*** S C H O O L D I S T R I C T S U M M A R Y ***

CODE	DISTRICT NAME	TOTAL PARCELS	ASSESSED LAND	ASSESSED TOTAL	EXEMPT AMOUNT	TOTAL TAXABLE	TOTAL TAX
					----- STAR AMOUNT	----- STAR TAXABLE	
	Heuvelton Central	4	34,500	34,500	2,570	31,930	
406404						31,930	646.18
	S U B - T O T A L	4	34,500	34,500	2,570	31,930	
	S U B - T O T A L (CONT)					31,930	646.18
	T O T A L	4	34,500	34,500	2,570	31,930	
	T O T A L (CONT)					31,930	646.18

*** S Y S T E M C O D E S S U M M A R Y ***

NO SYSTEM EXEMPTIONS AT THIS LEVEL

*** E X E M P T I O N S U M M A R Y ***

CODE	DESCRIPTION	TOTAL PARCELS	SCHOOL
41720	Ag Distric	4	2,570
	T O T A L	4	2,570

STATE OF NEW YORK
 COUNTY - St Lawrence
 SCHOOL - Heuvelton Central
 TOWN - Canton
 SWIS - 402289

2 0 1 7 S C H O O L T A X R O L L
 T A X A B L E SECTION OF THE ROLL - 1
 N A M E S E C T I O N - G
 UNIFORM PERCENT OF VALUE IS 100.00

PAGE 12
 VALUATION DATE-JUL 01, 2016
 TAXABLE STATUS DATE-MAR 01, 2017
 RPS155/V04/L015
 CURRENT DATE 8/24/2017

*** G R A N D T O T A L S ***

ROLL SEC	DESCRIPTION	TOTAL PARCELS	ASSESSED LAND	ASSESSED TOTAL	EXEMPT AMOUNT ----- STAR AMOUNT	TOTAL TAXABLE ----- STAR TAXABLE	TOTAL TAX
	Heuvelton Cent Sch		34,500	34,500	2,570	31,930	
	School Tax/Library		34,500	34,500	2,570	31,930	642.36
	SPEC DIST TAXES					31,930	3.82
1	TAXABLE	4					646.18

STATE OF NEW YORK
 COUNTY - St Lawrence
 SCHOOL - Heuvelton Central
 TOWN - Canton
 SWIS - 402289

2 0 1 7 S C H O O L T A X R O L L
 T A X A B L E SECTION OF THE ROLL - 1
 OWNERS NAME SEQUENCE
 UNIFORM PERCENT OF VALUE IS 100.00

PAGE 13
 VALUATION DATE-JUL 01, 2016
 TAXABLE STATUS DATE-MAR 01, 2017

TAX MAP PARCEL NUMBER	PROPERTY LOCATION & CLASS	ASSESSMENT	EXEMPTION CODE-----	SCHOOL
CURRENT OWNERS NAME	SCHOOL DISTRICT	LAND	TAX DESCRIPTION	TAXABLE VALUE
CURRENT OWNERS ADDRESS	PARCEL SIZE/GRID COORD	TOTAL	SPECIAL DISTRICTS	TAX AMOUNT
***** 73.003-3-8 *****				
73.003-3-8	Off Kelly Rd 322 Rural vac>10		Heuvelton Cent Sch	6,100
McAllister Robert Lee	Heuvelton Centr 406404	6,100	School Tax/Library	6,100
5364 County Route 10	ACRES 20.20	6,100		
Heuvelton, NY 13654	EAST-0249410 NRTH-1685640 DEED BOOK 2001 PG-1939 FULL MARKET VALUE	6,100		
TOTAL TAX ---				123.45**
				DATE #1 10/02/17
				AMT DUE 123.45
***** 73.003-3-2.1 *****				
73.003-3-2.1	Kelly Rd 120 Field crops		Ag Distric 41720	3,740
Mouthorp Kelly	Heuvelton Centr 406404	18,500	Heuvelton Cent Sch	14,760
340 Kelly Rd	FRNT 846.00 DPTH	18,500	School Tax/Library	14,760
Rensselaer Falls, NY 13680	ACRES 36.90 EAST-0242460 NRTH-1680752 DEED BOOK 905 PG-00481 FULL MARKET VALUE	18,500		
TOTAL TAX ---				298.70**
				DATE #1 10/02/17
				AMT DUE 298.70
***** 73.003-3-2.2 *****				
73.003-3-2.2	340 Kelly Rd 210 1 Family Res		BAS STAR 41854	30,000
Mouthorp Kelly M	Heuvelton Centr 406404	9,900	Heuvelton Cent Sch	72,000
Mouthorp Roderick G	FRNT 450.00 DPTH	72,000	School Tax/Library	72,000
340 Kelly Rd	ACRES 4.70 EAST-0242461 NRTH-1681411 DEED BOOK 2015 PG-1275 FULL MARKET VALUE	72,000		
Rensselaer Falls, NY 13680				
TOTAL TAX ---				853.55**
				DATE #1 10/02/17
				AMT DUE 853.55

STATE OF NEW YORK
 COUNTY - St Lawrence
 SCHOOL - Heuvelton Central
 TOWN - Canton
 SWIS - 402289

2017 SCHOOL TAX ROLL
 TAXABLE SECTION OF THE ROLL - 1
 NAME SECTION - M
 UNIFORM PERCENT OF VALUE IS 100.00

PAGE 14
 VALUATION DATE-JUL 01, 2016
 TAXABLE STATUS DATE-MAR 01, 2017
 RPS155/V04/L015
 CURRENT DATE 8/24/2017

*** SPECIAL DISTRICT SUMMARY ***

CODE	DISTRICT NAME	TOTAL PARCELS	EXTENSION TYPE	EXTENSION VALUE	AD VALOREM VALUE	EXEMPT AMOUNT	TAXABLE VALUE	TOTAL TAX
------	---------------	---------------	----------------	-----------------	------------------	---------------	---------------	-----------

NO SPECIAL DISTRICTS AT THIS LEVEL

*** SCHOOL DISTRICT SUMMARY ***

CODE	DISTRICT NAME	TOTAL PARCELS	ASSESSED LAND	ASSESSED TOTAL	EXEMPT AMOUNT	TOTAL TAXABLE	TOTAL TAX
					----- STAR AMOUNT	----- STAR TAXABLE	
	Heuvelton Central	3	34,500	96,600	3,740	92,860	
406404					30,000	62,860	1,275.70
	SUB - TOTAL	3	34,500	96,600	3,740	92,860	
	SUB - TOTAL (CONT)				30,000	62,860	1,275.70
	TOTAL	3	34,500	96,600	3,740	92,860	
	TOTAL (CONT)				30,000	62,860	1,275.70

*** SYSTEM CODES SUMMARY ***

NO SYSTEM EXEMPTIONS AT THIS LEVEL

*** EXEMPTION SUMMARY ***

CODE	DESCRIPTION	TOTAL PARCELS	SCHOOL
41720	Ag Distric	1	3,740
41854	BAS STAR	1	30,000
	TOTAL	2	33,740

STATE OF NEW YORK
 COUNTY - St Lawrence
 SCHOOL - Heuvelton Central
 TOWN - Canton
 SWIS - 402289

2 0 1 7 S C H O O L T A X R O L L
 T A X A B L E SECTION OF THE ROLL - 1
 N A M E S E C T I O N - M
 UNIFORM PERCENT OF VALUE IS 100.00

PAGE 15
 VALUATION DATE-JUL 01, 2016
 TAXABLE STATUS DATE-MAR 01, 2017
 RPS155/V04/L015
 CURRENT DATE 8/24/2017

*** G R A N D T O T A L S ***

ROLL SEC	DESCRIPTION	TOTAL PARCELS	ASSESSED LAND	ASSESSED TOTAL	EXEMPT AMOUNT ----- STAR AMOUNT	TOTAL TAXABLE ----- STAR TAXABLE	TOTAL TAX
	Heuvelton Cent Sch		34,500	96,600	3,740	92,860	
	School Tax/Library		34,500	96,600	30,000 3,740	62,860 92,860	1,264.61
	SPEC DIST TAXES					92,860	11.09
1	TAXABLE	3					1,275.70

STATE OF NEW YORK
 COUNTY - St Lawrence
 SCHOOL - Heuvelton Central
 TOWN - Canton
 SWIS - 402289

2 0 1 7 S C H O O L T A X R O L L
 T A X A B L E SECTION OF THE ROLL - 1
 OWNERS NAME SEQUENCE
 UNIFORM PERCENT OF VALUE IS 100.00

PAGE 16
 VALUATION DATE-JUL 01, 2016
 TAXABLE STATUS DATE-MAR 01, 2017

TAX MAP PARCEL NUMBER	PROPERTY LOCATION & CLASS	ASSESSMENT	EXEMPTION CODE-----	SCHOOL
CURRENT OWNERS NAME	SCHOOL DISTRICT	LAND	TAX DESCRIPTION	TAXABLE VALUE
CURRENT OWNERS ADDRESS	PARCEL SIZE/GRID COORD	TOTAL	SPECIAL DISTRICTS	TAX AMOUNT
***** 86.002-5-2.1 *****				
150 Kelly Rd	210 1 Family Res		BAS STAR 41854	ACCT 1-118- 2 BILL 22
86.002-5-2.1	Heuvelton Centr 406404	8,100	Heuvelton Cent Sch	30,000
Norton Kandi J	FRNT 270.00 DPTH 136.00	62,500	School Tax/Library	1,257.36
150 Kelly Rd	EAST-0238323 NRTH-1679108			7.47
Rensselaer Falls, NY 13680	DEED BOOK 2011 PG-15284			
	FULL MARKET VALUE	62,500		
TOTAL TAX ---				661.30**
				DATE #1 10/02/17
				AMT DUE 661.30

STATE OF NEW YORK
 COUNTY - St Lawrence
 SCHOOL - Heuvelton Central
 TOWN - Canton
 SWIS - 402289

2 0 1 7 S C H O O L T A X R O L L
 T A X A B L E SECTION OF THE ROLL - 1
 N A M E S E C T I O N - N
 UNIFORM PERCENT OF VALUE IS 100.00

PAGE 17
 VALUATION DATE-JUL 01, 2016
 TAXABLE STATUS DATE-MAR 01, 2017
 RPS155/V04/L015
 CURRENT DATE 8/24/2017

*** S P E C I A L D I S T R I C T S U M M A R Y ***

CODE	DISTRICT NAME	TOTAL PARCELS	EXTENSION TYPE	EXTENSION VALUE	AD VALOREM VALUE	EXEMPT AMOUNT	TAXABLE VALUE	TOTAL TAX
------	---------------	---------------	----------------	-----------------	------------------	---------------	---------------	-----------

NO SPECIAL DISTRICTS AT THIS LEVEL

*** S C H O O L D I S T R I C T S U M M A R Y ***

CODE	DISTRICT NAME	TOTAL PARCELS	ASSESSED LAND	ASSESSED TOTAL	EXEMPT AMOUNT	TOTAL TAXABLE	TOTAL TAX
					----- STAR AMOUNT	----- STAR TAXABLE	
	Heuvelton Central	1	8,100	62,500		62,500	
406404					30,000	32,500	661.30
	S U B - T O T A L	1	8,100	62,500		62,500	
	S U B - T O T A L (CONT)				30,000	32,500	661.30
	T O T A L	1	8,100	62,500		62,500	
	T O T A L (CONT)				30,000	32,500	661.30

*** S Y S T E M C O D E S S U M M A R Y ***

NO SYSTEM EXEMPTIONS AT THIS LEVEL

*** E X E M P T I O N S U M M A R Y ***

CODE	DESCRIPTION	TOTAL PARCELS	SCHOOL
41854	BAS STAR	1	30,000
	T O T A L	1	30,000

STATE OF NEW YORK
 COUNTY - St Lawrence
 SCHOOL - Heuvelton Central
 TOWN - Canton
 SWIS - 402289

2 0 1 7 S C H O O L T A X R O L L
 T A X A B L E SECTION OF THE ROLL - 1
 N A M E S E C T I O N - N
 UNIFORM PERCENT OF VALUE IS 100.00

PAGE 18
 VALUATION DATE-JUL 01, 2016
 TAXABLE STATUS DATE-MAR 01, 2017
 RPS155/V04/L015
 CURRENT DATE 8/24/2017

*** G R A N D T O T A L S ***

ROLL SEC	DESCRIPTION	TOTAL PARCELS	ASSESSED LAND	ASSESSED TOTAL	EXEMPT AMOUNT ----- STAR AMOUNT	TOTAL TAXABLE ----- STAR TAXABLE	TOTAL TAX
	Heuvelton Cent Sch		8,100	62,500		62,500	
	School Tax/Library		8,100	62,500	30,000	32,500	653.83
	SPEC DIST TAXES					62,500	7.47
1	TAXABLE	1					661.30

STATE OF NEW YORK
 COUNTY - St Lawrence
 SCHOOL - Heuvelton Central
 TOWN - Canton
 SWIS - 402289

2 0 1 7 S C H O O L T A X R O L L
 T A X A B L E SECTION OF THE ROLL - 1
 OWNERS NAME SEQUENCE
 UNIFORM PERCENT OF VALUE IS 100.00

PAGE 19
 VALUATION DATE-JUL 01, 2016
 TAXABLE STATUS DATE-MAR 01, 2017

TAX MAP PARCEL NUMBER	PROPERTY LOCATION & CLASS	ASSESSMENT	EXEMPTION CODE-----	SCHOOL
CURRENT OWNERS NAME	SCHOOL DISTRICT	LAND	TAX DESCRIPTION	TAXABLE VALUE
CURRENT OWNERS ADDRESS	PARCEL SIZE/GRID COORD	TOTAL	SPECIAL DISTRICTS	TAX AMOUNT
***** 73.003-3-17 *****				
73.003-3-17	Johnson Rd 910 Priv forest		Heuvelton Cent Sch	ACCT 1-167-14 BILL 23
Ripa Robert J	Heuvelton Centr 406404	10,400	School Tax/Library	17,000 342.00
Ripa Cody R	35.20a(c)	17,000		17,000 2.03
2247 Wilkens Rd	ACRES 36.50			
Lodi, NY 14860-9736	EAST-0248360 NRTH-1681249			
	DEED BOOK 2012 PG-15245			
	FULL MARKET VALUE	17,000		
TOTAL TAX ---				344.03**
				DATE #1 10/02/17
				AMT DUE 344.03
***** 73.003-3-18 *****				
73.003-3-18	Johnson Rd 910 Priv forest		Heuvelton Cent Sch	ACCT 1-126-14 BILL 24
Ripa Robert J	Heuvelton Centr 406404	9,300	School Tax/Library	9,300 187.10
Ripa Cody R	ACRES 23.20	9,300		9,300 1.11
2247 Wilkens Rd	EAST-0249318 NRTH-1681859			
Lodi, NY 14860-9736	DEED BOOK 2012 PG-15245			
	FULL MARKET VALUE	9,300		
TOTAL TAX ---				188.21**
				DATE #1 10/02/17
				AMT DUE 188.21
***** 73.003-3-26 *****				
73.003-3-26	Johnson Rd 322 Rural vac>10		Heuvelton Cent Sch	ACCT 1-145- 6.23 BILL 25
Ryerson James	Heuvelton Centr 406404	5,000	School Tax/Library	5,000 100.59
Ryerson Nancy	ACRES 12.50	5,000		5,000 0.60
947 County Route 14	EAST-0247753 NRTH-1682476			
Rensselaer Falls, NY 13680	DEED BOOK 00979 PG-00986			
	FULL MARKET VALUE	5,000		
TOTAL TAX ---				101.19**
				DATE #1 10/02/17
				AMT DUE 101.19

STATE OF NEW YORK
 COUNTY - St Lawrence
 SCHOOL - Heuvelton Central
 TOWN - Canton
 SWIS - 402289

2 0 1 7 S C H O O L T A X R O L L
 T A X A B L E SECTION OF THE ROLL - 1
 N A M E S E C T I O N - R
 UNIFORM PERCENT OF VALUE IS 100.00

PAGE 20
 VALUATION DATE-JUL 01, 2016
 TAXABLE STATUS DATE-MAR 01, 2017
 RPS155/V04/L015
 CURRENT DATE 8/24/2017

*** S P E C I A L D I S T R I C T S U M M A R Y ***

CODE	DISTRICT NAME	TOTAL PARCELS	EXTENSION TYPE	EXTENSION VALUE	AD VALOREM VALUE	EXEMPT AMOUNT	TAXABLE VALUE	TOTAL TAX
------	---------------	---------------	----------------	-----------------	------------------	---------------	---------------	-----------

NO SPECIAL DISTRICTS AT THIS LEVEL

*** S C H O O L D I S T R I C T S U M M A R Y ***

CODE	DISTRICT NAME	TOTAL PARCELS	ASSESSED LAND	ASSESSED TOTAL	EXEMPT AMOUNT	TOTAL TAXABLE	TOTAL TAX
					----- STAR AMOUNT	----- STAR TAXABLE	
	Heuvelton Central	3	24,700	31,300		31,300	
406404						31,300	633.43
	S U B - T O T A L	3	24,700	31,300		31,300	
	S U B - T O T A L (CONT)					31,300	633.43
	T O T A L	3	24,700	31,300		31,300	
	T O T A L (CONT)					31,300	633.43

*** S Y S T E M C O D E S S U M M A R Y ***

NO SYSTEM EXEMPTIONS AT THIS LEVEL

*** E X E M P T I O N S U M M A R Y ***

NO EXEMPTIONS AT THIS LEVEL

STATE OF NEW YORK
 COUNTY - St Lawrence
 SCHOOL - Heuvelton Central
 TOWN - Canton
 SWIS - 402289

2 0 1 7 S C H O O L T A X R O L L
 T A X A B L E SECTION OF THE ROLL - 1
 N A M E S E C T I O N - R
 UNIFORM PERCENT OF VALUE IS 100.00

PAGE 21
 VALUATION DATE-JUL 01, 2016
 TAXABLE STATUS DATE-MAR 01, 2017
 RPS155/V04/L015
 CURRENT DATE 8/24/2017

*** G R A N D T O T A L S ***

ROLL SEC	DESCRIPTION	TOTAL PARCELS	ASSESSED LAND	ASSESSED TOTAL	EXEMPT AMOUNT ----- STAR AMOUNT	TOTAL TAXABLE ----- STAR TAXABLE	TOTAL TAX
	Heuvelton Cent Sch		24,700	31,300		31,300	
	School Tax/Library		24,700	31,300		31,300	629.69
	SPEC DIST TAXES					31,300	3.74
1	TAXABLE	3					633.43

STATE OF NEW YORK
 COUNTY - St Lawrence
 SCHOOL - Heuvelton Central
 TOWN - Canton
 SWIS - 402289

2 0 1 7 S C H O O L T A X R O L L
 T A X A B L E SECTION OF THE ROLL - 1
 OWNERS NAME SEQUENCE
 UNIFORM PERCENT OF VALUE IS 100.00

PAGE 22
 VALUATION DATE-JUL 01, 2016
 TAXABLE STATUS DATE-MAR 01, 2017

TAX MAP PARCEL NUMBER	PROPERTY LOCATION & CLASS	ASSESSMENT	EXEMPTION CODE-----	SCHOOL
CURRENT OWNERS NAME	SCHOOL DISTRICT	LAND	TAX DESCRIPTION	TAXABLE VALUE
CURRENT OWNERS ADDRESS	PARCEL SIZE/GRID COORD	TOTAL	SPECIAL DISTRICTS	TAX AMOUNT
***** 86.002-5-8 *****				
86.002-5-8	Kelly Rd			ACCT 1-192-13.3 BILL 26
Schlabach John	314 Rural vac<10		Heuvelton Cent Sch	1,100 22.13
Schlabach Mattie	Heuvelton Centr 406404	1,100	School Tax/Library	1,100 0.13
1310 County Route 15	FRNT 85.00 DPTH	1,100		
Rensselaer Falls, NY 13680	ACRES 2.05			
	EAST-0239223 NRTH-1679323			
	DEED BOOK 2006 PG-15797			
	FULL MARKET VALUE	1,100		
TOTAL TAX ---				22.26**
				DATE #1 10/02/17
				AMT DUE 22.26
***** 73.003-3-24.11 *****				
73.003-3-24.11	300 Johnson Rd			BILL 27
Swartzentruber Jonas	120 Field crops		Ag Distric 41720	4,310
Swartzentruber Sarah	Heuvelton Centr 406404	28,500	Heuvelton Cent Sch	30,690 617.42
80 Walrath Rd	FRNT 1370.00 DPTH	35,000	School Tax/Library	30,690 3.67
Rensselaer Falls, NY	ACRES 62.90			
	EAST-0247066 NRTH-1680363			
	13680-3117 DEED BOOK 2013 PG-14380			
	FULL MARKET VALUE	35,000		
TOTAL TAX ---				621.09**
				DATE #1 10/02/17
				AMT DUE 621.09
***** 73.003-3-4 *****				
73.003-3-4	80 Walruth Rd			ACCT 1-172- 6 BILL 28
Swartzentruber Jonas E	112 Dairy farm		Ag Distric 41720	3,802
Swartzentruber Sarah J	Heuvelton Centr 406404	47,700	BAS STAR 41854	30,000
80 Walrath Rd	ACRES 91.70	99,000	Heuvelton Cent Sch	95,198 1,915.17
Rensselaer Falls, NY	EAST-0244610 NRTH-1682128		School Tax/Library	95,198 11.37
	DEED BOOK 2006 PG-5512			
	13680-3117 FULL MARKET VALUE	99,000		
TOTAL TAX ---				1,323.01**
				DATE #1 10/02/17
				AMT DUE 1,323.01

MAY BE SUBJECT TO PAYMENT
 UNDER AGDIST LAW TIL 2021

STATE OF NEW YORK
 COUNTY - St Lawrence
 SCHOOL - Heuvelton Central
 TOWN - Canton
 SWIS - 402289

2 0 1 7 S C H O O L T A X R O L L
 T A X A B L E SECTION OF THE ROLL - 1
 OWNERS NAME SEQUENCE
 UNIFORM PERCENT OF VALUE IS 100.00

PAGE 23
 VALUATION DATE-JUL 01, 2016
 TAXABLE STATUS DATE-MAR 01, 2017

TAX MAP PARCEL NUMBER	PROPERTY LOCATION & CLASS	ASSESSMENT	EXEMPTION CODE-----	SCHOOL
CURRENT OWNERS NAME	SCHOOL DISTRICT	LAND	TAX DESCRIPTION	TAXABLE VALUE
CURRENT OWNERS ADDRESS	PARCEL SIZE/GRID COORD	TOTAL	SPECIAL DISTRICTS	TAX AMOUNT
***** 87.001-1-13 *****				
87.001-1-13	271 Johnson Rd, 11 Walrath Rd		ACCT 1-172- 7	BILL 29
Swartzentruber Rudy E	112 Dairy farm		Ag Buildin 41700	5,000
Swartzentruber Katie R	Heuvelton Centr 406404	40,100	Ag Distric 41720	0
271 Johnson Rd	ACRES 101.50	97,000	BAS STAR 41854	30,000
Rensselaer Falls, NY 13680	EAST-0246759 NRTH-1678821		Heuvelton Cent Sch	92,000
	DEED BOOK 2005 PG-3043		School Tax/Library	92,000
	FULL MARKET VALUE	97,000		10.99
MAY BE SUBJECT TO PAYMENT UNDER AGDIST LAW TIL 2021				
TOTAL TAX ---				1,258.29**
				DATE #1 10/02/17
				AMT DUE 1,258.29

STATE OF NEW YORK
 COUNTY - St Lawrence
 SCHOOL - Heuvelton Central
 TOWN - Canton
 SWIS - 402289

2017 SCHOOL TAX ROLL
 TAXABLE SECTION OF THE ROLL - 1
 NAME SECTION - S
 UNIFORM PERCENT OF VALUE IS 100.00

PAGE 24
 VALUATION DATE-JUL 01, 2016
 TAXABLE STATUS DATE-MAR 01, 2017
 RPS155/V04/L015
 CURRENT DATE 8/24/2017

*** SPECIAL DISTRICT SUMMARY ***

CODE	DISTRICT NAME	TOTAL PARCELS	EXTENSION TYPE	EXTENSION VALUE	AD VALOREM VALUE	EXEMPT AMOUNT	TAXABLE VALUE	TOTAL TAX
------	---------------	---------------	----------------	-----------------	------------------	---------------	---------------	-----------

NO SPECIAL DISTRICTS AT THIS LEVEL

*** SCHOOL DISTRICT SUMMARY ***

CODE	DISTRICT NAME	TOTAL PARCELS	ASSESSED LAND	ASSESSED TOTAL	EXEMPT AMOUNT	TOTAL TAXABLE	TOTAL TAX
					----- STAR AMOUNT	----- STAR TAXABLE	
406404	Heuvelton Central	4	117,400	232,100	13,112	218,988	
					60,000	158,988	3,224.65
	S U B - T O T A L	4	117,400	232,100	13,112	218,988	
	S U B - T O T A L (CONT)				60,000	158,988	3,224.65
	T O T A L	4	117,400	232,100	13,112	218,988	
	T O T A L (CONT)				60,000	158,988	3,224.65

*** SYSTEM CODES SUMMARY ***

NO SYSTEM EXEMPTIONS AT THIS LEVEL

*** EXEMPTION SUMMARY ***

CODE	DESCRIPTION	TOTAL PARCELS	SCHOOL
41700	Ag Buildin	1	5,000
41720	Ag Distric	3	8,112
41854	BAS STAR	2	60,000
	T O T A L	6	73,112

STATE OF NEW YORK
 COUNTY - St Lawrence
 SCHOOL - Heuvelton Central
 TOWN - Canton
 SWIS - 402289

2 0 1 7 S C H O O L T A X R O L L
 T A X A B L E SECTION OF THE ROLL - 1
 N A M E S E C T I O N - S
 UNIFORM PERCENT OF VALUE IS 100.00

PAGE 25
 VALUATION DATE-JUL 01, 2016
 TAXABLE STATUS DATE-MAR 01, 2017
 RPS155/V04/L015
 CURRENT DATE 8/24/2017

*** G R A N D T O T A L S ***

ROLL SEC	DESCRIPTION	TOTAL PARCELS	ASSESSED LAND	ASSESSED TOTAL	EXEMPT AMOUNT ----- STAR AMOUNT	TOTAL TAXABLE ----- STAR TAXABLE	TOTAL TAX
	Heuvelton Cent Sch		117,400	232,100	13,112	218,988	
	School Tax/Library		117,400	232,100	60,000 13,112	158,988 218,988	3,198.49
	SPEC DIST TAXES					218,988	26.16
1	TAXABLE	4					3,224.65

STATE OF NEW YORK
 COUNTY - St Lawrence
 SCHOOL - Heuvelton Central
 TOWN - Canton
 SWIS - 402289

2017 SCHOOL TAX ROLL
 TAXABLE SECTION OF THE ROLL - 1
 UNIFORM PERCENT OF VALUE IS 100.00

PAGE 26
 VALUATION DATE-JUL 01, 2016
 TAXABLE STATUS DATE-MAR 01, 2017
 RPS155/V04/L015
 CURRENT DATE 8/24/2017

ROLL SUBSECTION - - TOTALS

*** SPECIAL DISTRICT SUMMARY ***

CODE	DISTRICT NAME	TOTAL PARCELS	EXTENSION TYPE	EXTENSION VALUE	AD VALOREM VALUE	EXEMPT AMOUNT	TAXABLE VALUE	TOTAL TAX
------	---------------	---------------	----------------	-----------------	------------------	---------------	---------------	-----------

NO SPECIAL DISTRICTS AT THIS LEVEL

*** SCHOOL DISTRICT SUMMARY ***

CODE	DISTRICT NAME	TOTAL PARCELS	ASSESSED LAND	ASSESSED TOTAL	EXEMPT AMOUNT	TOTAL TAXABLE	TOTAL TAX
					-----	-----	
					STAR AMOUNT	STAR TAXABLE	
	Heuvelton Central	29	461,300	1242,000	86,522	1,155,478	
406404					180,000	975,478	19,762.51
	SUB - TOTAL	29	461,300	1242,000	86,522	1,155,478	
	SUB - TOTAL (CONT)				180,000	975,478	19,762.51
	TOTAL	29	461,300	1242,000	86,522	1,155,478	
	TOTAL (CONT)				180,000	975,478	19,762.51

*** SYSTEM CODES SUMMARY ***

NO SYSTEM EXEMPTIONS AT THIS LEVEL

*** EXEMPTION SUMMARY ***

CODE	DESCRIPTION	TOTAL PARCELS	SCHOOL
41700	Ag Buildin	2	56,000
41720	Ag Distric	18	18,422
41854	BAS STAR	6	180,000
42100	Silo	1	7,000
47610	Business I	1	5,100

STATE OF NEW YORK
 COUNTY - St Lawrence
 SCHOOL - Heuvelton Central
 TOWN - Canton
 SWIS - 402289

2 0 1 7 S C H O O L T A X R O L L
 T A X A B L E SECTION OF THE ROLL - 1
 UNIFORM PERCENT OF VALUE IS 100.00

PAGE 27
 VALUATION DATE-JUL 01, 2016
 TAXABLE STATUS DATE-MAR 01, 2017
 RPS155/V04/L015
 CURRENT DATE 8/24/2017

R O L L S U B S E C T I O N - - T O T A L S

*** E X E M P T I O N S U M M A R Y ***

CODE	DESCRIPTION	TOTAL PARCELS	SCHOOL
	T O T A L	28	266,522

*** G R A N D T O T A L S ***

ROLL SEC	DESCRIPTION	TOTAL PARCELS	ASSESSED LAND	ASSESSED TOTAL	EXEMPT AMOUNT	TOTAL TAXABLE	TOTAL TAX
					-----	-----	
					STAR AMOUNT	STAR TAXABLE	
	Heuvelton Cent Sch		461,300	1242,000	86,522	1,155,478	
	School Tax/Library		461,300	1242,000	180,000	975,478	19,624.48
	SPEC DIST TAXES				86,522	1,155,478	138.03
1	TAXABLE	29					19,762.51

STATE OF NEW YORK
 COUNTY - St Lawrence
 SCHOOL - Heuvelton Central
 TOWN - Canton
 SWIS - 402289

2 0 1 7 S C H O O L T A X R O L L
 T A X A B L E SECTION OF THE ROLL - 1
 UNIFORM PERCENT OF VALUE IS 100.00

PAGE 28
 VALUATION DATE-JUL 01, 2016
 TAXABLE STATUS DATE-MAR 01, 2017
 RPS155/V04/L015
 CURRENT DATE 8/24/2017

R O L L S E C T I O N T O T A L S

*** S P E C I A L D I S T R I C T S U M M A R Y ***

CODE	DISTRICT NAME	TOTAL PARCELS	EXTENSION TYPE	EXTENSION VALUE	AD VALOREM VALUE	EXEMPT AMOUNT	TAXABLE VALUE	TOTAL TAX
------	---------------	---------------	----------------	-----------------	------------------	---------------	---------------	-----------

NO SPECIAL DISTRICTS AT THIS LEVEL

*** S C H O O L D I S T R I C T S U M M A R Y ***

CODE	DISTRICT NAME	TOTAL PARCELS	ASSESSED LAND	ASSESSED TOTAL	EXEMPT AMOUNT	TOTAL TAXABLE	TOTAL TAX
					-----	-----	
					STAR AMOUNT	STAR TAXABLE	
	Heuvelton Central	29	461,300	1242,000	86,522	1,155,478	
406404					180,000	975,478	19,762.51
	S U B - T O T A L	29	461,300	1242,000	86,522	1,155,478	
	S U B - T O T A L (CONT)				180,000	975,478	19,762.51
	T O T A L	29	461,300	1242,000	86,522	1,155,478	
	T O T A L (CONT)				180,000	975,478	19,762.51

*** S Y S T E M C O D E S S U M M A R Y ***

NO SYSTEM EXEMPTIONS AT THIS LEVEL

*** E X E M P T I O N S U M M A R Y ***

CODE	DESCRIPTION	TOTAL PARCELS	SCHOOL
41700	Ag Buildin	2	56,000
41720	Ag Distric	18	18,422
41854	BAS STAR	6	180,000
42100	Silo	1	7,000
47610	Business I	1	5,100

STATE OF NEW YORK
 COUNTY - St Lawrence
 SCHOOL - Heuvelton Central
 TOWN - Canton
 SWIS - 402289

2 0 1 7 S C H O O L T A X R O L L
 T A X A B L E SECTION OF THE ROLL - 1
 UNIFORM PERCENT OF VALUE IS 100.00

PAGE 29
 VALUATION DATE-JUL 01, 2016
 TAXABLE STATUS DATE-MAR 01, 2017
 RPS155/V04/L015
 CURRENT DATE 8/24/2017

R O L L S E C T I O N T O T A L S

*** E X E M P T I O N S U M M A R Y ***

CODE	DESCRIPTION	TOTAL PARCELS	SCHOOL
	T O T A L	28	266,522

*** G R A N D T O T A L S ***

ROLL SEC	DESCRIPTION	TOTAL PARCELS	ASSESSED LAND	ASSESSED TOTAL	EXEMPT AMOUNT	TOTAL TAXABLE	TOTAL TAX
					----- STAR AMOUNT	----- STAR TAXABLE	
	Heuvelton Cent Sch		461,300	1242,000	86,522	1,155,478	
	School Tax/Library		461,300	1242,000	180,000	975,478	19,624.48
	SPEC DIST TAXES				86,522	1,155,478	138.03
1	TAXABLE	29					19,762.51

STATE OF NEW YORK
 COUNTY - St Lawrence
 SCHOOL - Heuvelton Central
 TOWN - Canton
 SWIS - 402289

2 0 1 7 S C H O O L T A X R O L L
 SPECIAL FRANCHISE SECTION OF THE ROLL - 5
 OWNERS NAME SEQUENCE
 UNIFORM PERCENT OF VALUE IS 100.00

PAGE 30
 VALUATION DATE-JUL 01, 2016
 TAXABLE STATUS DATE-MAR 01, 2017

TAX MAP PARCEL NUMBER	PROPERTY LOCATION & CLASS	ASSESSMENT	EXEMPTION CODE-----	SCHOOL
CURRENT OWNERS NAME	SCHOOL DISTRICT	LAND	TAX DESCRIPTION	TAXABLE VALUE
CURRENT OWNERS ADDRESS	PARCEL SIZE/GRID COORD	TOTAL	SPECIAL DISTRICTS	TAX AMOUNT
***** 555.008-2-5 *****				
555.008-2-5	Canton			ACCT 5-194- 4. 5 BILL 30
Verizon New York Inc	866 Telephone		Heuvelton Cent Sch	3,329 66.97
PO Box 152206	Heuvelton Centr 406404	0	School Tax/Library	3,329 0.40
Irving, TX 75015-2206	.56%	3,329		
	BANK9999997			
	FULL MARKET VALUE	3,329		
			TOTAL TAX ---	67.37**
			DATE #1	10/02/17
			AMT DUE	67.37

STATE OF NEW YORK
 COUNTY - St Lawrence
 SCHOOL - Heuvelton Central
 TOWN - Canton
 SWIS - 402289

2017 SCHOOL TAX ROLL
 SPECIAL FRANCHISE SECTION OF THE ROLL - 5
 NAME SECTION - V
 UNIFORM PERCENT OF VALUE IS 100.00

PAGE 31
 VALUATION DATE-JUL 01, 2016
 TAXABLE STATUS DATE-MAR 01, 2017
 RPS155/V04/L015
 CURRENT DATE 8/24/2017

*** SPECIAL DISTRICT SUMMARY ***

CODE	DISTRICT NAME	TOTAL PARCELS	EXTENSION TYPE	EXTENSION VALUE	AD VALOREM VALUE	EXEMPT AMOUNT	TAXABLE VALUE	TOTAL TAX
------	---------------	---------------	----------------	-----------------	------------------	---------------	---------------	-----------

NO SPECIAL DISTRICTS AT THIS LEVEL

*** SCHOOL DISTRICT SUMMARY ***

CODE	DISTRICT NAME	TOTAL PARCELS	ASSESSED LAND	ASSESSED TOTAL	EXEMPT AMOUNT	TOTAL TAXABLE	TOTAL TAX
					----- STAR AMOUNT	----- STAR TAXABLE	
	Heuvelton Central	1		3,329		3,329	
406404						3,329	67.37
	SUB - TOTAL	1		3,329		3,329	
	SUB - TOTAL (CONT)					3,329	67.37
	TOTAL	1		3,329		3,329	
	TOTAL (CONT)					3,329	67.37

*** SYSTEM CODES SUMMARY ***

NO SYSTEM EXEMPTIONS AT THIS LEVEL

*** EXEMPTION SUMMARY ***

NO EXEMPTIONS AT THIS LEVEL

STATE OF NEW YORK
 COUNTY - St Lawrence
 SCHOOL - Heuvelton Central
 TOWN - Canton
 SWIS - 402289

2017 SCHOOL TAX ROLL
 SPECIAL FRANCHISE SECTION OF THE ROLL - 5
 NAME SECTION - V
 UNIFORM PERCENT OF VALUE IS 100.00

PAGE 32
 VALUATION DATE-JUL 01, 2016
 TAXABLE STATUS DATE-MAR 01, 2017
 RPS155/V04/L015
 CURRENT DATE 8/24/2017

*** GRAND TOTALS ***

ROLL SEC	DESCRIPTION	TOTAL PARCELS	ASSESSED LAND	ASSESSED TOTAL	EXEMPT AMOUNT ----- STAR AMOUNT	TOTAL TAXABLE ----- STAR TAXABLE	TOTAL TAX
	Heuvelton Cent Sch			3,329		3,329	
	School Tax/Library			3,329		3,329	66.97
	SPEC DIST TAXES					3,329	.40
5	SPECIAL FRANCHISE	1					67.37

STATE OF NEW YORK
 COUNTY - St Lawrence
 SCHOOL - Heuvelton Central
 TOWN - Canton
 SWIS - 402289

2017 SCHOOL TAX ROLL
 SPECIAL FRANCHISE SECTION OF THE ROLL - 5
 UNIFORM PERCENT OF VALUE IS 100.00

PAGE 33
 VALUATION DATE-JUL 01, 2016
 TAXABLE STATUS DATE-MAR 01, 2017
 RPS155/V04/L015
 CURRENT DATE 8/24/2017

ROLL SUBSECTION - - TOTALS

*** SPECIAL DISTRICT SUMMARY ***

CODE	DISTRICT NAME	TOTAL PARCELS	EXTENSION TYPE	EXTENSION VALUE	AD VALOREM VALUE	EXEMPT AMOUNT	TAXABLE VALUE	TOTAL TAX
------	---------------	---------------	----------------	-----------------	------------------	---------------	---------------	-----------

NO SPECIAL DISTRICTS AT THIS LEVEL

*** SCHOOL DISTRICT SUMMARY ***

CODE	DISTRICT NAME	TOTAL PARCELS	ASSESSED LAND	ASSESSED TOTAL	EXEMPT AMOUNT	TOTAL TAXABLE	TOTAL TAX
					----- STAR AMOUNT	----- STAR TAXABLE	
	Heuvelton Central	1		3,329		3,329	
406404						3,329	67.37
	SUB - TOTAL	1		3,329		3,329	
	SUB - TOTAL (CONT)					3,329	67.37
	TOTAL	1		3,329		3,329	
	TOTAL (CONT)					3,329	67.37

*** SYSTEM CODES SUMMARY ***

NO SYSTEM EXEMPTIONS AT THIS LEVEL

*** EXEMPTION SUMMARY ***

NO EXEMPTIONS AT THIS LEVEL

STATE OF NEW YORK
 COUNTY - St Lawrence
 SCHOOL - Heuvelton Central
 TOWN - Canton
 SWIS - 402289

2 0 1 7 S C H O O L T A X R O L L
 SPECIAL FRANCHISE SECTION OF THE ROLL - 5

PAGE 34
 VALUATION DATE-JUL 01, 2016
 TAXABLE STATUS DATE-MAR 01, 2017
 RPS155/V04/L015
 CURRENT DATE 8/24/2017

UNIFORM PERCENT OF VALUE IS 100.00

R O L L S U B S E C T I O N - - T O T A L S

*** G R A N D T O T A L S ***

ROLL SEC	DESCRIPTION	TOTAL PARCELS	ASSESSED LAND	ASSESSED TOTAL	EXEMPT AMOUNT ----- STAR AMOUNT	TOTAL TAXABLE ----- STAR TAXABLE	TOTAL TAX
	Heuvelton Cent Sch			3,329		3,329	
	School Tax/Library			3,329		3,329	66.97
	SPEC DIST TAXES					3,329	.40
5	SPECIAL FRANCHISE	1					67.37

STATE OF NEW YORK
 COUNTY - St Lawrence
 SCHOOL - Heuvelton Central
 TOWN - Canton
 SWIS - 402289

2 0 1 7 S C H O O L T A X R O L L PAGE 35
 SPECIAL FRANCHISE SECTION OF THE ROLL - 5 SUB-SECT - R VALUATION DATE-JUL 01, 2016
 OWNERS NAME SEQUENCE TAXABLE STATUS DATE-MAR 01, 2017
 UNIFORM PERCENT OF VALUE IS 100.00

TAX MAP PARCEL NUMBER	PROPERTY LOCATION & CLASS	ASSESSMENT	EXEMPTION CODE-----	SCHOOL
CURRENT OWNERS NAME	SCHOOL DISTRICT	LAND	TAX DESCRIPTION	TAXABLE VALUE
CURRENT OWNERS ADDRESS	PARCEL SIZE/GRID COORD	TOTAL	SPECIAL DISTRICTS	TAX AMOUNT
***** 555.009-2-3 *****				
555.009-2-3	Canton			ACCT 5-194- 7. 3 BILL 31
Niagara Mohawk Power Corp	861 Elec & gas		Heuvelton Cent Sch	16,850 338.98
Attn: Real Estate Tax	Heuvelton Centr 406404	0	School Tax/Library	16,850 2.01
Company Code 132350	.56%	16,850		
300 Erie Boulevard West	BANK9999996			
Syracuse, NY 13202-4718	FULL MARKET VALUE	16,850		
TOTAL TAX ---				340.99**
DATE #1				10/02/17
AMT DUE				340.99

STATE OF NEW YORK
 COUNTY - St Lawrence
 SCHOOL - Heuvelton Central
 TOWN - Canton
 SWIS - 402289

2017 SCHOOL TAX ROLL
 SPECIAL FRANCHISE SECTION OF THE ROLL - 5
 NAME SECTION - N
 UNIFORM PERCENT OF VALUE IS 100.00

PAGE 36
 SUB-SECT - R VALUATION DATE-JUL 01, 2016
 TAXABLE STATUS DATE-MAR 01, 2017
 RPS155/V04/L015
 CURRENT DATE 8/24/2017

*** SPECIAL DISTRICT SUMMARY ***

CODE	DISTRICT NAME	TOTAL PARCELS	EXTENSION TYPE	EXTENSION VALUE	AD VALOREM VALUE	EXEMPT AMOUNT	TAXABLE VALUE	TOTAL TAX
------	---------------	---------------	----------------	-----------------	------------------	---------------	---------------	-----------

NO SPECIAL DISTRICTS AT THIS LEVEL

*** SCHOOL DISTRICT SUMMARY ***

CODE	DISTRICT NAME	TOTAL PARCELS	ASSESSED LAND	ASSESSED TOTAL	EXEMPT AMOUNT	TOTAL TAXABLE	TOTAL TAX
					----- STAR AMOUNT	----- STAR TAXABLE	
	Heuvelton Central	1		16,850		16,850	
406404						16,850	340.99
	SUB - TOTAL	1		16,850		16,850	
	SUB - TOTAL (CONT)					16,850	340.99
	TOTAL	1		16,850		16,850	
	TOTAL (CONT)					16,850	340.99

*** SYSTEM CODES SUMMARY ***

NO SYSTEM EXEMPTIONS AT THIS LEVEL

*** EXEMPTION SUMMARY ***

NO EXEMPTIONS AT THIS LEVEL

STATE OF NEW YORK
 COUNTY - St Lawrence
 SCHOOL - Heuvelton Central
 TOWN - Canton
 SWIS - 402289

2017 SCHOOL TAX ROLL
 SPECIAL FRANCHISE SECTION OF THE ROLL - 5
 NAME SECTION - N
 UNIFORM PERCENT OF VALUE IS 100.00

PAGE 37
 SUB-SECT - R VALUATION DATE-JUL 01, 2016
 TAXABLE STATUS DATE-MAR 01, 2017
 RPS155/V04/L015
 CURRENT DATE 8/24/2017

*** GRAND TOTALS ***

ROLL SEC	DESCRIPTION	TOTAL PARCELS	ASSESSED LAND	ASSESSED TOTAL	EXEMPT AMOUNT ----- STAR AMOUNT	TOTAL TAXABLE ----- STAR TAXABLE	TOTAL TAX
	Heuvelton Cent Sch			16,850		16,850	
	School Tax/Library			16,850		16,850	338.98
	SPEC DIST TAXES					16,850	2.01
5	SPECIAL FRANCHISE	1					340.99

STATE OF NEW YORK
 COUNTY - St Lawrence
 SCHOOL - Heuvelton Central
 TOWN - Canton
 SWIS - 402289

2017 SCHOOL TAX ROLL
 SPECIAL FRANCHISE SECTION OF THE ROLL - 5
 UNIFORM PERCENT OF VALUE IS 100.00

PAGE 38
 SUB-SECT - R VALUATION DATE-JUL 01, 2016
 TAXABLE STATUS DATE-MAR 01, 2017
 RPS155/V04/L015
 CURRENT DATE 8/24/2017

ROLL SUBSECTION - R - TOTALS

*** SPECIAL DISTRICT SUMMARY ***

CODE	DISTRICT NAME	TOTAL PARCELS	EXTENSION TYPE	EXTENSION VALUE	AD VALOREM VALUE	EXEMPT AMOUNT	TAXABLE VALUE	TOTAL TAX
------	---------------	---------------	----------------	-----------------	------------------	---------------	---------------	-----------

NO SPECIAL DISTRICTS AT THIS LEVEL

*** SCHOOL DISTRICT SUMMARY ***

CODE	DISTRICT NAME	TOTAL PARCELS	ASSESSED LAND	ASSESSED TOTAL	EXEMPT AMOUNT	TOTAL TAXABLE	TOTAL TAX
					-----	-----	
					STAR AMOUNT	STAR TAXABLE	
	Heuvelton Central	1		16,850		16,850	
406404						16,850	340.99
	S U B - T O T A L	1		16,850		16,850	
	S U B - T O T A L (CONT)					16,850	340.99
	T O T A L	1		16,850		16,850	
	T O T A L (CONT)					16,850	340.99

*** SYSTEM CODES SUMMARY ***

NO SYSTEM EXEMPTIONS AT THIS LEVEL

*** EXEMPTION SUMMARY ***

NO EXEMPTIONS AT THIS LEVEL

STATE OF NEW YORK
 COUNTY - St Lawrence
 SCHOOL - Heuvelton Central
 TOWN - Canton
 SWIS - 402289

2017 SCHOOL TAX ROLL
 SPECIAL FRANCHISE SECTION OF THE ROLL - 5
 UNIFORM PERCENT OF VALUE IS 100.00

PAGE 39
 SUB-SECT - R VALUATION DATE-JUL 01, 2016
 TAXABLE STATUS DATE-MAR 01, 2017
 RPS155/V04/L015
 CURRENT DATE 8/24/2017

R O L L S U B S E C T I O N - R - T O T A L S

*** G R A N D T O T A L S ***

ROLL SEC	DESCRIPTION	TOTAL PARCELS	ASSESSED LAND	ASSESSED TOTAL	EXEMPT AMOUNT ----- STAR AMOUNT	TOTAL TAXABLE ----- STAR TAXABLE	TOTAL TAX
	Heuvelton Cent Sch			16,850		16,850	
	School Tax/Library			16,850		16,850	338.98
	SPEC DIST TAXES					16,850	2.01
5	SPECIAL FRANCHISE	1					340.99

STATE OF NEW YORK
 COUNTY - St Lawrence
 SCHOOL - Heuvelton Central
 TOWN - Canton
 SWIS - 402289

2017 SCHOOL TAX ROLL
 SPECIAL FRANCHISE SECTION OF THE ROLL - 5

PAGE 40
 VALUATION DATE-JUL 01, 2016
 TAXABLE STATUS DATE-MAR 01, 2017
 RPS155/V04/L015
 CURRENT DATE 8/24/2017

UNIFORM PERCENT OF VALUE IS 100.00

ROLL SECTION TOTALS

*** SPECIAL DISTRICT SUMMARY ***

CODE	DISTRICT NAME	TOTAL PARCELS	EXTENSION TYPE	EXTENSION VALUE	AD VALOREM VALUE	EXEMPT AMOUNT	TAXABLE VALUE	TOTAL TAX
------	---------------	---------------	----------------	-----------------	------------------	---------------	---------------	-----------

NO SPECIAL DISTRICTS AT THIS LEVEL

*** SCHOOL DISTRICT SUMMARY ***

CODE	DISTRICT NAME	TOTAL PARCELS	ASSESSED LAND	ASSESSED TOTAL	EXEMPT AMOUNT	TOTAL TAXABLE	TOTAL TAX
					----- STAR AMOUNT	----- STAR TAXABLE	
	Heuvelton Central	2		20,179		20,179	
406404						20,179	408.36
	SUB - TOTAL	2		20,179		20,179	
	SUB - TOTAL (CONT)					20,179	408.36
	TOTAL	2		20,179		20,179	
	TOTAL (CONT)					20,179	408.36

*** SYSTEM CODES SUMMARY ***

NO SYSTEM EXEMPTIONS AT THIS LEVEL

*** EXEMPTION SUMMARY ***

NO EXEMPTIONS AT THIS LEVEL

STATE OF NEW YORK
 COUNTY - St Lawrence
 SCHOOL - Heuvelton Central
 TOWN - Canton
 SWIS - 402289

2 0 1 7 S C H O O L T A X R O L L
 SPECIAL FRANCHISE SECTION OF THE ROLL - 5

PAGE 41
 VALUATION DATE-JUL 01, 2016
 TAXABLE STATUS DATE-MAR 01, 2017
 RPS155/V04/L015
 CURRENT DATE 8/24/2017

UNIFORM PERCENT OF VALUE IS 100.00

R O L L S E C T I O N T O T A L S

*** G R A N D T O T A L S ***

ROLL SEC	DESCRIPTION	TOTAL PARCELS	ASSESSED LAND	ASSESSED TOTAL	EXEMPT AMOUNT ----- STAR AMOUNT	TOTAL TAXABLE ----- STAR TAXABLE	TOTAL TAX
	Heuvelton Cent Sch			20,179		20,179	
	School Tax/Library			20,179		20,179	405.95
	SPEC DIST TAXES					20,179	2.41
5	SPECIAL FRANCHISE	2					408.36

STATE OF NEW YORK
COUNTY - St Lawrence
SCHOOL - Heuvelton Central
TOWN - Canton
SWIS - 402289

2 0 1 7 S C H O O L T A X R O L L
UTILITY & R.R. SECTION OF THE ROLL - 6
OWNERS NAME SEQUENCE
UNIFORM PERCENT OF VALUE IS 100.00

PAGE 42
VALUATION DATE-JUL 01, 2016
TAXABLE STATUS DATE-MAR 01, 2017

TAX MAP PARCEL NUMBER	PROPERTY LOCATION & CLASS	ASSESSMENT	EXEMPTION CODE-----	SCHOOL
CURRENT OWNERS NAME	SCHOOL DISTRICT	LAND	TAX DESCRIPTION	TAXABLE VALUE
CURRENT OWNERS ADDRESS	PARCEL SIZE/GRID COORD	TOTAL	SPECIAL DISTRICTS	TAX AMOUNT
*****	*****	*****	*****	*****
622.089-9999-631.900/1884	Outside Plant			622.089-9999-631.900/1884***
Verizon New York Inc	836 Telecom. eq.		Heuvelton Cent Sch	ACCT 6-192- 7 BILL 32
PO Box 152206	Heuvelton Centr 406404	0	School Tax/Library	1,902 38.26
Irving, TX 75015-2206	BANK9999997	1,902		1,902 0.23
	FULL MARKET VALUE	1,902		
			TOTAL TAX ---	38.49**
			DATE #1	10/02/17
			AMT DUE	38.49
*****	*****	*****	*****	*****

STATE OF NEW YORK
 COUNTY - St Lawrence
 SCHOOL - Heuvelton Central
 TOWN - Canton
 SWIS - 402289

2017 SCHOOL TAX ROLL
 UTILITY & R.R. SECTION OF THE ROLL - 6
 NAME SECTION - V
 UNIFORM PERCENT OF VALUE IS 100.00

PAGE 43
 VALUATION DATE-JUL 01, 2016
 TAXABLE STATUS DATE-MAR 01, 2017
 RPS155/V04/L015
 CURRENT DATE 8/24/2017

*** SPECIAL DISTRICT SUMMARY ***

CODE	DISTRICT NAME	TOTAL PARCELS	EXTENSION TYPE	EXTENSION VALUE	AD VALOREM VALUE	EXEMPT AMOUNT	TAXABLE VALUE	TOTAL TAX
------	---------------	---------------	----------------	-----------------	------------------	---------------	---------------	-----------

NO SPECIAL DISTRICTS AT THIS LEVEL

*** SCHOOL DISTRICT SUMMARY ***

CODE	DISTRICT NAME	TOTAL PARCELS	ASSESSED LAND	ASSESSED TOTAL	EXEMPT AMOUNT	TOTAL TAXABLE	TOTAL TAX
					----- STAR AMOUNT	----- STAR TAXABLE	
	Heuvelton Central	1		1,902		1,902	
406404						1,902	38.49
	SUB - TOTAL	1		1,902		1,902	
	SUB - TOTAL (CONT)					1,902	38.49
	TOTAL	1		1,902		1,902	
	TOTAL (CONT)					1,902	38.49

*** SYSTEM CODES SUMMARY ***

NO SYSTEM EXEMPTIONS AT THIS LEVEL

*** EXEMPTION SUMMARY ***

NO EXEMPTIONS AT THIS LEVEL

STATE OF NEW YORK
 COUNTY - St Lawrence
 SCHOOL - Heuvelton Central
 TOWN - Canton
 SWIS - 402289

2 0 1 7 S C H O O L T A X R O L L
 UTILITY & R.R. SECTION OF THE ROLL - 6
 N A M E S E C T I O N - V
 UNIFORM PERCENT OF VALUE IS 100.00

PAGE 44
 VALUATION DATE-JUL 01, 2016
 TAXABLE STATUS DATE-MAR 01, 2017
 RPS155/V04/L015
 CURRENT DATE 8/24/2017

*** G R A N D T O T A L S ***

ROLL SEC	DESCRIPTION	TOTAL PARCELS	ASSESSED LAND	ASSESSED TOTAL	EXEMPT AMOUNT ----- STAR AMOUNT	TOTAL TAXABLE ----- STAR TAXABLE	TOTAL TAX
	Heuvelton Cent Sch			1,902		1,902	
	School Tax/Library			1,902		1,902	38.26
	SPEC DIST TAXES					1,902	.23
6	UTILITIES & N.C.	1					38.49

STATE OF NEW YORK
 COUNTY - St Lawrence
 SCHOOL - Heuvelton Central
 TOWN - Canton
 SWIS - 402289

2 0 1 7 S C H O O L T A X R O L L
 UTILITY & R.R. SECTION OF THE ROLL - 6
 UNIFORM PERCENT OF VALUE IS 100.00

PAGE 45
 VALUATION DATE-JUL 01, 2016
 TAXABLE STATUS DATE-MAR 01, 2017
 RPS155/V04/L015
 CURRENT DATE 8/24/2017

R O L L S U B S E C T I O N - - T O T A L S

*** S P E C I A L D I S T R I C T S U M M A R Y ***

CODE	DISTRICT NAME	TOTAL PARCELS	EXTENSION TYPE	EXTENSION VALUE	AD VALOREM VALUE	EXEMPT AMOUNT	TAXABLE VALUE	TOTAL TAX
------	---------------	---------------	----------------	-----------------	------------------	---------------	---------------	-----------

NO SPECIAL DISTRICTS AT THIS LEVEL

*** S C H O O L D I S T R I C T S U M M A R Y ***

CODE	DISTRICT NAME	TOTAL PARCELS	ASSESSED LAND	ASSESSED TOTAL	EXEMPT AMOUNT	TOTAL TAXABLE	TOTAL TAX
					-----	-----	
					STAR AMOUNT	STAR TAXABLE	
	Heuvelton Central	1		1,902		1,902	
406404						1,902	38.49
	S U B - T O T A L	1		1,902		1,902	
	S U B - T O T A L (CONT)					1,902	38.49
	T O T A L	1		1,902		1,902	
	T O T A L (CONT)					1,902	38.49

*** S Y S T E M C O D E S S U M M A R Y ***

NO SYSTEM EXEMPTIONS AT THIS LEVEL

*** E X E M P T I O N S U M M A R Y ***

NO EXEMPTIONS AT THIS LEVEL

STATE OF NEW YORK
 COUNTY - St Lawrence
 SCHOOL - Heuvelton Central
 TOWN - Canton
 SWIS - 402289

2 0 1 7 S C H O O L T A X R O L L
 UTILITY & R.R. SECTION OF THE ROLL - 6
 UNIFORM PERCENT OF VALUE IS 100.00

PAGE 46
 VALUATION DATE-JUL 01, 2016
 TAXABLE STATUS DATE-MAR 01, 2017
 RPS155/V04/L015
 CURRENT DATE 8/24/2017

R O L L S U B S E C T I O N - - T O T A L S

*** G R A N D T O T A L S ***

ROLL SEC	DESCRIPTION	TOTAL PARCELS	ASSESSED LAND	ASSESSED TOTAL	EXEMPT AMOUNT ----- STAR AMOUNT	TOTAL TAXABLE ----- STAR TAXABLE	TOTAL TAX
	Heuvelton Cent Sch			1,902		1,902	
	School Tax/Library			1,902		1,902	38.26
	SPEC DIST TAXES					1,902	.23
6	UTILITIES & N.C.	1					38.49

STATE OF NEW YORK
 COUNTY - St Lawrence
 SCHOOL - Heuvelton Central
 TOWN - Canton
 SWIS - 402289

2 0 1 7 S C H O O L T A X R O L L
 UTILITY & R.R. SECTION OF THE ROLL - 6
 OWNERS NAME SEQUENCE
 UNIFORM PERCENT OF VALUE IS 100.00

PAGE 47
 SUB-SECT - R VALUATION DATE-JUL 01, 2016
 TAXABLE STATUS DATE-MAR 01, 2017

TAX MAP PARCEL NUMBER	PROPERTY LOCATION & CLASS	ASSESSMENT	EXEMPTION CODE-----	SCHOOL
CURRENT OWNERS NAME	SCHOOL DISTRICT	LAND	TAX DESCRIPTION	TAXABLE VALUE
CURRENT OWNERS ADDRESS	PARCEL SIZE/GRID COORD	TOTAL	SPECIAL DISTRICTS	TAX AMOUNT
***** 622.089-9999-132.350/1884**				
	Outside Plant			ACCT 6-192- 9. 2 BILL 33
622.089-9999-132.350/1884	884 Elec Dist Out		Heuvelton Cent Sch	17,111 344.24
Niagara Mohawk Power Corp	Heuvelton Centr 406404	0	School Tax/Library	17,111 2.04
Attn: Property tax Dept D-G	888888	17,111		
300 Erie Boulevard West	App Factor .50% Hev. Sch			
Syracuse, NY 13202-4718	BANK9999996			
	FULL MARKET VALUE	17,111		
TOTAL TAX ---				346.28**
				DATE #1 10/02/17
				AMT DUE 346.28

STATE OF NEW YORK
 COUNTY - St Lawrence
 SCHOOL - Heuvelton Central
 TOWN - Canton
 SWIS - 402289

2 0 1 7 S C H O O L T A X R O L L
 UTILITY & R.R. SECTION OF THE ROLL - 6
 N A M E S E C T I O N - N
 UNIFORM PERCENT OF VALUE IS 100.00

PAGE 48
 SUB-SECT - R VALUATION DATE-JUL 01, 2016
 TAXABLE STATUS DATE-MAR 01, 2017
 RPS155/V04/L015
 CURRENT DATE 8/24/2017

*** S P E C I A L D I S T R I C T S U M M A R Y ***

CODE	DISTRICT NAME	TOTAL PARCELS	EXTENSION TYPE	EXTENSION VALUE	AD VALOREM VALUE	EXEMPT AMOUNT	TAXABLE VALUE	TOTAL TAX
------	---------------	---------------	----------------	-----------------	------------------	---------------	---------------	-----------

NO SPECIAL DISTRICTS AT THIS LEVEL

*** S C H O O L D I S T R I C T S U M M A R Y ***

CODE	DISTRICT NAME	TOTAL PARCELS	ASSESSED LAND	ASSESSED TOTAL	EXEMPT AMOUNT	TOTAL TAXABLE	TOTAL TAX
					----- STAR AMOUNT	----- STAR TAXABLE	
	Heuvelton Central	1		17,111		17,111	
406404						17,111	346.28
	S U B - T O T A L	1		17,111		17,111	
	S U B - T O T A L (CONT)					17,111	346.28
	T O T A L	1		17,111		17,111	
	T O T A L (CONT)					17,111	346.28

*** S Y S T E M C O D E S S U M M A R Y ***

NO SYSTEM EXEMPTIONS AT THIS LEVEL

*** E X E M P T I O N S U M M A R Y ***

NO EXEMPTIONS AT THIS LEVEL

STATE OF NEW YORK
 COUNTY - St Lawrence
 SCHOOL - Heuvelton Central
 TOWN - Canton
 SWIS - 402289

2 0 1 7 S C H O O L T A X R O L L
 UTILITY & R.R. SECTION OF THE ROLL - 6
 N A M E S E C T I O N - N
 UNIFORM PERCENT OF VALUE IS 100.00

PAGE 49
 SUB-SECT - R VALUATION DATE-JUL 01, 2016
 TAXABLE STATUS DATE-MAR 01, 2017
 RPS155/V04/L015
 CURRENT DATE 8/24/2017

*** G R A N D T O T A L S ***

ROLL SEC	DESCRIPTION	TOTAL PARCELS	ASSESSED LAND	ASSESSED TOTAL	EXEMPT AMOUNT ----- STAR AMOUNT	TOTAL TAXABLE ----- STAR TAXABLE	TOTAL TAX
	Heuvelton Cent Sch			17,111		17,111	
	School Tax/Library			17,111		17,111	344.24
	SPEC DIST TAXES					17,111	2.04
6	UTILITIES & N.C.	1					346.28

STATE OF NEW YORK
 COUNTY - St Lawrence
 SCHOOL - Heuvelton Central
 TOWN - Canton
 SWIS - 402289

2017 SCHOOL TAX ROLL
 UTILITY & R.R. SECTION OF THE ROLL - 6
 UNIFORM PERCENT OF VALUE IS 100.00

PAGE 50
 SUB-SECT - R VALUATION DATE-JUL 01, 2016
 TAXABLE STATUS DATE-MAR 01, 2017
 RPS155/V04/L015
 CURRENT DATE 8/24/2017

R O L L S U B S E C T I O N - R - T O T A L S

*** S P E C I A L D I S T R I C T S U M M A R Y ***

CODE	DISTRICT NAME	TOTAL PARCELS	EXTENSION TYPE	EXTENSION VALUE	AD VALOREM VALUE	EXEMPT AMOUNT	TAXABLE VALUE	TOTAL TAX
------	---------------	---------------	----------------	-----------------	------------------	---------------	---------------	-----------

NO SPECIAL DISTRICTS AT THIS LEVEL

*** S C H O O L D I S T R I C T S U M M A R Y ***

CODE	DISTRICT NAME	TOTAL PARCELS	ASSESSED LAND	ASSESSED TOTAL	EXEMPT AMOUNT	TOTAL TAXABLE	TOTAL TAX
					-----	-----	
					STAR AMOUNT	STAR TAXABLE	
	Heuvelton Central	1		17,111		17,111	
406404						17,111	346.28
	S U B - T O T A L	1		17,111		17,111	
	S U B - T O T A L (CONT)					17,111	346.28
	T O T A L	1		17,111		17,111	
	T O T A L (CONT)					17,111	346.28

*** S Y S T E M C O D E S S U M M A R Y ***

NO SYSTEM EXEMPTIONS AT THIS LEVEL

*** E X E M P T I O N S U M M A R Y ***

NO EXEMPTIONS AT THIS LEVEL

STATE OF NEW YORK
 COUNTY - St Lawrence
 SCHOOL - Heuvelton Central
 TOWN - Canton
 SWIS - 402289

2 0 1 7 S C H O O L T A X R O L L
 UTILITY & R.R. SECTION OF THE ROLL - 6
 UNIFORM PERCENT OF VALUE IS 100.00

PAGE 51
 SUB-SECT - R VALUATION DATE-JUL 01, 2016
 TAXABLE STATUS DATE-MAR 01, 2017
 RPS155/V04/L015
 CURRENT DATE 8/24/2017

R O L L S U B S E C T I O N - R - T O T A L S

*** G R A N D T O T A L S ***

ROLL SEC	DESCRIPTION	TOTAL PARCELS	ASSESSED LAND	ASSESSED TOTAL	EXEMPT AMOUNT ----- STAR AMOUNT	TOTAL TAXABLE ----- STAR TAXABLE	TOTAL TAX
	Heuvelton Cent Sch			17,111		17,111	
	School Tax/Library			17,111		17,111	344.24
	SPEC DIST TAXES					17,111	2.04
6	UTILITIES & N.C.	1					346.28

STATE OF NEW YORK
 COUNTY - St Lawrence
 SCHOOL - Heuvelton Central
 TOWN - Canton
 SWIS - 402289

2017 SCHOOL TAX ROLL
 UTILITY & R.R. SECTION OF THE ROLL - 6
 UNIFORM PERCENT OF VALUE IS 100.00

PAGE 52
 VALUATION DATE-JUL 01, 2016
 TAXABLE STATUS DATE-MAR 01, 2017
 RPS155/V04/L015
 CURRENT DATE 8/24/2017

R O L L S E C T I O N T O T A L S

*** S P E C I A L D I S T R I C T S U M M A R Y ***

CODE	DISTRICT NAME	TOTAL PARCELS	EXTENSION TYPE	EXTENSION VALUE	AD VALOREM VALUE	EXEMPT AMOUNT	TAXABLE VALUE	TOTAL TAX
------	---------------	---------------	----------------	-----------------	------------------	---------------	---------------	-----------

NO SPECIAL DISTRICTS AT THIS LEVEL

*** S C H O O L D I S T R I C T S U M M A R Y ***

CODE	DISTRICT NAME	TOTAL PARCELS	ASSESSED LAND	ASSESSED TOTAL	EXEMPT AMOUNT	TOTAL TAXABLE	TOTAL TAX
					-----	-----	
					STAR AMOUNT	STAR TAXABLE	
	Heuvelton Central	2		19,013		19,013	
406404						19,013	384.77
	S U B - T O T A L	2		19,013		19,013	
	S U B - T O T A L (CONT)					19,013	384.77
	T O T A L	2		19,013		19,013	
	T O T A L (CONT)					19,013	384.77

*** S Y S T E M C O D E S S U M M A R Y ***

NO SYSTEM EXEMPTIONS AT THIS LEVEL

*** E X E M P T I O N S U M M A R Y ***

NO EXEMPTIONS AT THIS LEVEL

STATE OF NEW YORK
 COUNTY - St Lawrence
 SCHOOL - Heuvelton Central
 TOWN - Canton
 SWIS - 402289

2 0 1 7 S C H O O L T A X R O L L
 UTILITY & R.R. SECTION OF THE ROLL - 6
 UNIFORM PERCENT OF VALUE IS 100.00

PAGE 53
 VALUATION DATE-JUL 01, 2016
 TAXABLE STATUS DATE-MAR 01, 2017
 RPS155/V04/L015
 CURRENT DATE 8/24/2017

R O L L S E C T I O N T O T A L S

*** G R A N D T O T A L S ***

ROLL SEC	DESCRIPTION	TOTAL PARCELS	ASSESSED LAND	ASSESSED TOTAL	EXEMPT AMOUNT ----- STAR AMOUNT	TOTAL TAXABLE ----- STAR TAXABLE	TOTAL TAX
	Heuvelton Cent Sch			19,013		19,013	
	School Tax/Library			19,013		19,013	382.50
	SPEC DIST TAXES					19,013	2.27
6	UTILITIES & N.C.	2					384.77

STATE OF NEW YORK
 COUNTY - St Lawrence
 SCHOOL - Heuvelton Central
 TOWN - Canton
 SWIS - 402289

2 0 1 7 S C H O O L T A X R O L L
 WHOLLY EXEMPT SECTION OF THE ROLL - 8
 OWNERS NAME SEQUENCE
 UNIFORM PERCENT OF VALUE IS 100.00

PAGE 54
 VALUATION DATE-JUL 01, 2016
 TAXABLE STATUS DATE-MAR 01, 2017

TAX MAP PARCEL NUMBER	PROPERTY LOCATION & CLASS	ASSESSMENT	EXEMPTION CODE-----	SCHOOL
CURRENT OWNERS NAME	SCHOOL DISTRICT	LAND	TAX DESCRIPTION	TAXABLE VALUE
CURRENT OWNERS ADDRESS	PARCEL SIZE/GRID COORD	TOTAL	SPECIAL DISTRICTS	TAX AMOUNT
***** 87.001-1-13./1 *****				
	270 Johnson Rd			
87.001-1-13./1	483 Converted Re		Educationa 25120	20,000
Swartzentruber Rudy & Katie	Heuvelton Centr 406404	0	Heuvelton Cent Sch	0.00
271 Johnson Rd	Amish School	20,000	School Tax/Library	0.00
Rensselaer Falls, NY 13680	ACRES 0.01			
	FULL MARKET VALUE	20,000		
TOTAL TAX ---				0.00**

STATE OF NEW YORK
 COUNTY - St Lawrence
 SCHOOL - Heuvelton Central
 TOWN - Canton
 SWIS - 402289

2 0 1 7 S C H O O L T A X R O L L
 WHOLLY EXEMPT SECTION OF THE ROLL - 8
 N A M E S E C T I O N - S
 UNIFORM PERCENT OF VALUE IS 100.00

PAGE 55
 VALUATION DATE-JUL 01, 2016
 TAXABLE STATUS DATE-MAR 01, 2017
 RPS155/V04/L015
 CURRENT DATE 8/24/2017

*** S P E C I A L D I S T R I C T S U M M A R Y ***

CODE	DISTRICT NAME	TOTAL PARCELS	EXTENSION TYPE	EXTENSION VALUE	AD VALOREM VALUE	EXEMPT AMOUNT	TAXABLE VALUE	TOTAL TAX
------	---------------	---------------	----------------	-----------------	------------------	---------------	---------------	-----------

NO SPECIAL DISTRICTS AT THIS LEVEL

*** S C H O O L D I S T R I C T S U M M A R Y ***

CODE	DISTRICT NAME	TOTAL PARCELS	ASSESSED LAND	ASSESSED TOTAL	EXEMPT AMOUNT	TOTAL TAXABLE	TOTAL TAX
					----- STAR AMOUNT	----- STAR TAXABLE	
	Heuvelton Central	1		20,000	20,000		
406404							
	S U B - T O T A L	1		20,000	20,000		
	S U B - T O T A L (CONT)						
	T O T A L	1		20,000	20,000		
	T O T A L (CONT)						

*** S Y S T E M C O D E S S U M M A R Y ***

NO SYSTEM EXEMPTIONS AT THIS LEVEL

*** E X E M P T I O N S U M M A R Y ***

CODE	DESCRIPTION	TOTAL PARCELS	SCHOOL
25120	Educational	1	20,000
	T O T A L	1	20,000

STATE OF NEW YORK
 COUNTY - St Lawrence
 SCHOOL - Heuvelton Central
 TOWN - Canton
 SWIS - 402289

2 0 1 7 S C H O O L T A X R O L L
 WHOLLY EXEMPT SECTION OF THE ROLL - 8
 N A M E S E C T I O N - S
 UNIFORM PERCENT OF VALUE IS 100.00

PAGE 56
 VALUATION DATE-JUL 01, 2016
 TAXABLE STATUS DATE-MAR 01, 2017
 RPS155/V04/L015
 CURRENT DATE 8/24/2017

*** G R A N D T O T A L S ***

ROLL SEC	DESCRIPTION	TOTAL PARCELS	ASSESSED LAND	ASSESSED TOTAL	EXEMPT AMOUNT ----- STAR AMOUNT	TOTAL TAXABLE ----- STAR TAXABLE	TOTAL TAX
	RS 8 TOTAL			20,000	20,000		
8	SPEC DIST TAXES WHOLLY EXEMPT	1					

STATE OF NEW YORK
 COUNTY - St Lawrence
 SCHOOL - Heuvelton Central
 TOWN - Canton
 SWIS - 402289

2 0 1 7 S C H O O L T A X R O L L
 WHOLLY EXEMPT SECTION OF THE ROLL - 8
 OWNERS NAME SEQUENCE
 UNIFORM PERCENT OF VALUE IS 100.00

PAGE 57
 VALUATION DATE-JUL 01, 2016
 TAXABLE STATUS DATE-MAR 01, 2017

TAX MAP PARCEL NUMBER	PROPERTY LOCATION & CLASS	ASSESSMENT	EXEMPTION CODE-----	SCHOOL
CURRENT OWNERS NAME	SCHOOL DISTRICT	LAND	TAX DESCRIPTION	TAXABLE VALUE
CURRENT OWNERS ADDRESS	PARCEL SIZE/GRID COORD	TOTAL	SPECIAL DISTRICTS	TAX AMOUNT
***** 73.003-3-29 *****				
73.003-3-29	Walruth Rd 695 Cemetery		NALL CEM 27350	1,500
Walruth Cemetery	Heuvelton Centr 406404	1,500	Heuvelton Cent Sch	0.00
Town of Canton	FRNT 80.00 DPTH 50.00	1,500	School Tax/Library	0.00
60 Main St	EAST-0244746 NRTH-1682385			
Canton, NY 13617	FULL MARKET VALUE	1,500		
TOTAL TAX ---				0.00**

STATE OF NEW YORK
 COUNTY - St Lawrence
 SCHOOL - Heuvelton Central
 TOWN - Canton
 SWIS - 402289

2017 SCHOOL TAX ROLL
 WHOLLY EXEMPT SECTION OF THE ROLL - 8
 NAME SECTION - W
 UNIFORM PERCENT OF VALUE IS 100.00

PAGE 58
 VALUATION DATE-JUL 01, 2016
 TAXABLE STATUS DATE-MAR 01, 2017
 RPS155/V04/L015
 CURRENT DATE 8/24/2017

*** SPECIAL DISTRICT SUMMARY ***

CODE	DISTRICT NAME	TOTAL PARCELS	EXTENSION TYPE	EXTENSION VALUE	AD VALOREM VALUE	EXEMPT AMOUNT	TAXABLE VALUE	TOTAL TAX
------	---------------	---------------	----------------	-----------------	------------------	---------------	---------------	-----------

NO SPECIAL DISTRICTS AT THIS LEVEL

*** SCHOOL DISTRICT SUMMARY ***

CODE	DISTRICT NAME	TOTAL PARCELS	ASSESSED LAND	ASSESSED TOTAL	EXEMPT AMOUNT	TOTAL TAXABLE	TOTAL TAX
					----- STAR AMOUNT	----- STAR TAXABLE	
	Heuvelton Central	1	1,500	1,500	1,500		
406404							
	S U B - T O T A L	1	1,500	1,500	1,500		
	S U B - T O T A L (CONT)						
	T O T A L	1	1,500	1,500	1,500		
	T O T A L (CONT)						

*** SYSTEM CODES SUMMARY ***

NO SYSTEM EXEMPTIONS AT THIS LEVEL

*** EXEMPTION SUMMARY ***

CODE	DESCRIPTION	TOTAL PARCELS	SCHOOL
27350	NALL CEM	1	1,500
	T O T A L	1	1,500

STATE OF NEW YORK
 COUNTY - St Lawrence
 SCHOOL - Heuvelton Central
 TOWN - Canton
 SWIS - 402289

2 0 1 7 S C H O O L T A X R O L L
 WHOLLY EXEMPT SECTION OF THE ROLL - 8
 N A M E S E C T I O N - W
 UNIFORM PERCENT OF VALUE IS 100.00

PAGE 59
 VALUATION DATE-JUL 01, 2016
 TAXABLE STATUS DATE-MAR 01, 2017
 RPS155/V04/L015
 CURRENT DATE 8/24/2017

*** G R A N D T O T A L S ***

ROLL SEC	DESCRIPTION	TOTAL PARCELS	ASSESSED LAND	ASSESSED TOTAL	EXEMPT AMOUNT ----- STAR AMOUNT	TOTAL TAXABLE ----- STAR TAXABLE	TOTAL TAX
	RS 8 TOTAL		1,500	1,500	1,500		
8	SPEC DIST TAXES WHOLLY EXEMPT	1					

STATE OF NEW YORK
 COUNTY - St Lawrence
 SCHOOL - Heuvelton Central
 TOWN - Canton
 SWIS - 402289

2017 SCHOOL TAX ROLL
 WHOLLY EXEMPT SECTION OF THE ROLL - 8
 UNIFORM PERCENT OF VALUE IS 100.00

PAGE 60
 VALUATION DATE-JUL 01, 2016
 TAXABLE STATUS DATE-MAR 01, 2017
 RPS155/V04/L015
 CURRENT DATE 8/24/2017

R O L L S U B S E C T I O N - - T O T A L S

*** S P E C I A L D I S T R I C T S U M M A R Y ***

CODE	DISTRICT NAME	TOTAL PARCELS	EXTENSION TYPE	EXTENSION VALUE	AD VALOREM VALUE	EXEMPT AMOUNT	TAXABLE VALUE	TOTAL TAX
------	---------------	---------------	----------------	-----------------	------------------	---------------	---------------	-----------

NO SPECIAL DISTRICTS AT THIS LEVEL

*** S C H O O L D I S T R I C T S U M M A R Y ***

CODE	DISTRICT NAME	TOTAL PARCELS	ASSESSED LAND	ASSESSED TOTAL	EXEMPT AMOUNT	TOTAL TAXABLE	TOTAL TAX
					-----	-----	
					STAR AMOUNT	STAR TAXABLE	
	Heuvelton Central	2	1,500	21,500	21,500		
406404							
	S U B - T O T A L	2	1,500	21,500	21,500		
	S U B - T O T A L (CONT)						
	T O T A L	2	1,500	21,500	21,500		
	T O T A L (CONT)						

*** S Y S T E M C O D E S S U M M A R Y ***

NO SYSTEM EXEMPTIONS AT THIS LEVEL

*** E X E M P T I O N S U M M A R Y ***

CODE	DESCRIPTION	TOTAL PARCELS	SCHOOL
25120	Educationa	1	20,000
27350	NALL CEM	1	1,500
	T O T A L	2	21,500

STATE OF NEW YORK
 COUNTY - St Lawrence
 SCHOOL - Heuvelton Central
 TOWN - Canton
 SWIS - 402289

2 0 1 7 S C H O O L T A X R O L L
 WHOLLY EXEMPT SECTION OF THE ROLL - 8
 UNIFORM PERCENT OF VALUE IS 100.00

PAGE 61
 VALUATION DATE-JUL 01, 2016
 TAXABLE STATUS DATE-MAR 01, 2017
 RPS155/V04/L015
 CURRENT DATE 8/24/2017

R O L L S U B S E C T I O N - - T O T A L S

*** G R A N D T O T A L S ***

ROLL SEC	DESCRIPTION	TOTAL PARCELS	ASSESSED LAND	ASSESSED TOTAL	EXEMPT AMOUNT ----- STAR AMOUNT	TOTAL TAXABLE ----- STAR TAXABLE	TOTAL TAX
	RS 8 TOTAL		1,500	21,500	21,500		
8	SPEC DIST TAXES WHOLLY EXEMPT	2					

STATE OF NEW YORK
 COUNTY - St Lawrence
 SCHOOL - Heuvelton Central
 TOWN - Canton
 SWIS - 402289

2 0 1 7 S C H O O L T A X R O L L
 WHOLLY EXEMPT SECTION OF THE ROLL - 8
 UNIFORM PERCENT OF VALUE IS 100.00

PAGE 62
 VALUATION DATE-JUL 01, 2016
 TAXABLE STATUS DATE-MAR 01, 2017
 RPS155/V04/L015
 CURRENT DATE 8/24/2017

R O L L S E C T I O N T O T A L S

*** S P E C I A L D I S T R I C T S U M M A R Y ***

CODE	DISTRICT NAME	TOTAL PARCELS	EXTENSION TYPE	EXTENSION VALUE	AD VALOREM VALUE	EXEMPT AMOUNT	TAXABLE VALUE	TOTAL TAX
------	---------------	---------------	----------------	-----------------	------------------	---------------	---------------	-----------

NO SPECIAL DISTRICTS AT THIS LEVEL

*** S C H O O L D I S T R I C T S U M M A R Y ***

CODE	DISTRICT NAME	TOTAL PARCELS	ASSESSED LAND	ASSESSED TOTAL	EXEMPT AMOUNT	TOTAL TAXABLE	TOTAL TAX
					-----	-----	
					STAR AMOUNT	STAR TAXABLE	
	Heuvelton Central	2	1,500	21,500	21,500		
406404	S U B - T O T A L	2	1,500	21,500	21,500		
	S U B - T O T A L (CONT)						
	T O T A L	2	1,500	21,500	21,500		
	T O T A L (CONT)						

*** S Y S T E M C O D E S S U M M A R Y ***

NO SYSTEM EXEMPTIONS AT THIS LEVEL

*** E X E M P T I O N S U M M A R Y ***

CODE	DESCRIPTION	TOTAL PARCELS	SCHOOL
25120	Educationa	1	20,000
27350	NALL CEM	1	1,500
	T O T A L	2	21,500

STATE OF NEW YORK
 COUNTY - St Lawrence
 SCHOOL - Heuvelton Central
 TOWN - Canton
 SWIS - 402289

2 0 1 7 S C H O O L T A X R O L L
 WHOLLY EXEMPT SECTION OF THE ROLL - 8
 UNIFORM PERCENT OF VALUE IS 100.00

PAGE 63
 VALUATION DATE-JUL 01, 2016
 TAXABLE STATUS DATE-MAR 01, 2017
 RPS155/V04/L015
 CURRENT DATE 8/24/2017

R O L L S E C T I O N T O T A L S

*** G R A N D T O T A L S ***

ROLL SEC	DESCRIPTION	TOTAL PARCELS	ASSESSED LAND	ASSESSED TOTAL	EXEMPT AMOUNT ----- STAR AMOUNT	TOTAL TAXABLE ----- STAR TAXABLE	TOTAL TAX
	RS 8 TOTAL		1,500	21,500	21,500		
8	SPEC DIST TAXES WHOLLY EXEMPT	2					

STATE OF NEW YORK
 COUNTY - St Lawrence
 SCHOOL - Heuvelton Central
 TOWN - Canton
 SWIS - 402289

2 0 1 7 S C H O O L T A X R O L L

PAGE 64
 VALUATION DATE-JUL 01, 2016
 TAXABLE STATUS DATE-MAR 01, 2017
 RPS155/V04/L015
 CURRENT DATE 8/24/2017

S W I S T O T A L S

*** S P E C I A L D I S T R I C T S U M M A R Y ***

CODE	DISTRICT NAME	TOTAL PARCELS	EXTENSION TYPE	EXTENSION VALUE	AD VALOREM VALUE	EXEMPT AMOUNT	TAXABLE VALUE	TAX RATE	TOTAL TAX
------	---------------	---------------	----------------	-----------------	------------------	---------------	---------------	----------	-----------

NO SPECIAL DISTRICTS AT THIS LEVEL

*** S C H O O L D I S T R I C T S U M M A R Y ***

CODE	DISTRICT NAME	TOTAL PARCELS	ASSESSED LAND	ASSESSED TOTAL	EXEMPT AMOUNT	TOTAL TAXABLE	TAX RATE	TOTAL TAX
					----- STAR AMOUNT	----- STAR TAXABLE		
	Heuvelton Central	35	462,800	1302,692	108,022	1,194,670		
406404					180,000	1,014,670	.119452	20,555.64
	S U B - T O T A L	35	462,800	1302,692	108,022	1,194,670		
	S U B - T O T A L (CONT)				180,000	1,014,670		20,555.64
	T O T A L	35	462,800	1302,692	108,022	1,194,670		
	T O T A L (CONT)				180,000	1,014,670		20,555.64

*** S Y S T E M C O D E S S U M M A R Y ***

NO SYSTEM EXEMPTIONS AT THIS LEVEL

*** E X E M P T I O N S U M M A R Y ***

CODE	DESCRIPTION	TOTAL PARCELS	SCHOOL
25120	Educationa	1	20,000
27350	NALL CEM	1	1,500
41700	Ag Buildin	2	56,000
41720	Ag Distric	18	18,422
41854	BAS STAR	6	180,000

STATE OF NEW YORK
 COUNTY - St Lawrence
 SCHOOL - Heuvelton Central
 TOWN - Canton
 SWIS - 402289

2 0 1 7 S C H O O L T A X R O L L

PAGE 66
 VALUATION DATE-JUL 01, 2016
 TAXABLE STATUS DATE-MAR 01, 2017
 RPS155/V04/L015
 CURRENT DATE 8/24/2017

S W I S T O T A L S

*** G R A N D T O T A L S ***

ROLL SEC	DESCRIPTION	TOTAL PARCELS	ASSESSED LAND	ASSESSED TOTAL	EXEMPT AMOUNT ----- STAR AMOUNT	TOTAL TAXABLE ----- STAR TAXABLE	TAX RATE	
	School Tax/Library		462,800	1302,692	108,022	1,194,670		
	SPEC DIST TAXES					1,194,670	0.119452	142.71
*	SUB TOTAL	35						20,555.64
	Heuvelton Cent Sch		462,800	1302,692	108,022	1,194,670		
	School Tax/Library		462,800	1302,692	180,000	1,014,670	20.117796	20,412.93
	SPEC DIST TAXES				108,022	1,194,670	0.119452	142.71
**	GRAND TOTAL	35						20,555.64

STATE OF NEW YORK
 COUNTY - St Lawrence
 SCHOOL - Heuvelton Central
 TOWN - Dekalb
 SWIS - 403089

2 0 1 7 S C H O O L T A X R O L L
 T A X A B L E SECTION OF THE ROLL - 1
 OWNERS NAME SEQUENCE
 UNIFORM PERCENT OF VALUE IS 100.00

PAGE 67
 VALUATION DATE-JUL 01, 2016
 TAXABLE STATUS DATE-MAR 01, 2017

TAX MAP PARCEL NUMBER	PROPERTY LOCATION & CLASS	ASSESSMENT	EXEMPTION CODE-----	SCHOOL
CURRENT OWNERS NAME	SCHOOL DISTRICT	LAND	TAX DESCRIPTION	TAXABLE VALUE
CURRENT OWNERS ADDRESS	PARCEL SIZE/GRID COORD	TOTAL	SPECIAL DISTRICTS	TAX AMOUNT
***** 100.002-2-2.22 *****				
	87 Cr 14			BILL 34
100.002-2-2.22	270 Mfg housing		Heuvelton Cent Sch	57,700 1,160.80
Alstad Janna J	Heuvelton Centr 406404	17,400	School Tax/Library	57,700 6.89
7242 US Highway 11	1/10sp45000	57,700		
Potsdam, NY 13676	ACRES 3.40			
	EAST-0237797 NRTH-1661803			
	DEED BOOK 2013 PG-20769			
	FULL MARKET VALUE	57,700		
TOTAL TAX ---				1,167.69**
				DATE #1 10/02/17
				AMT DUE 1,167.69
***** 100.002-1-6 *****				
	635 Childs Rd			BILL 35
100.002-1-6	210 1 Family Res		BAS STAR 41854	30,000
Arquitt Andrew	Heuvelton Centr 406404	22,200	Heuvelton Cent Sch	58,400 1,174.88
Fishbeck Melissa	FRNT 145.00 DPTH 2475.00	58,400	School Tax/Library	58,400 6.98
635 Childs Rd	ACRES 8.20			
Rensselaer Falls, NY 13680	EAST-0232102 NRTH-1663005			
	DEED BOOK 1999 PG-15896			
	FULL MARKET VALUE	58,400		
TOTAL TAX ---				578.33**
				DATE #1 10/02/17
				AMT DUE 578.33
***** 100.002-1-10 *****				
	626 Childs Rd			BILL 36
100.002-1-10	210 1 Family Res		Heuvelton Cent Sch	20,000 402.36
Arquitt Thad	Heuvelton Centr 406404	15,000	School Tax/Library	20,000 2.39
Arquitt Pamela	Unrecorded Will 4/28/87	20,000		
137 Fairwater Dr	FRNT 220.00 DPTH 173.00			
Montgomery, TX 77356	ACRES 0.90			
	EAST-0232810 NRTH-1661994			
	DEED BOOK 2016 PG-10102			
	FULL MARKET VALUE	20,000		
TOTAL TAX ---				404.75**
				DATE #1 10/02/17
				AMT DUE 404.75
***** 86.003-4-3 *****				
	Off Dekalb Kelly Rd			BILL 37
86.003-4-3	910 Priv forest		Heuvelton Cent Sch	14,500 291.71
Ashley John J Jr	Heuvelton Centr 406404	14,500	School Tax/Library	14,500 1.73
6003 State Highway 37	21AR	14,500		
Ogdensburg, NY 13669	ACRES 22.30			
	EAST-0224832 NRTH-1664826			
	DEED BOOK 1998 PG-11607			
	FULL MARKET VALUE	14,500		
TOTAL TAX ---				293.44**
				DATE #1 10/02/17
				AMT DUE 293.44

STATE OF NEW YORK
 COUNTY - St Lawrence
 SCHOOL - Heuvelton Central
 TOWN - Dekalb
 SWIS - 403089

2 0 1 7 S C H O O L T A X R O L L
 T A X A B L E SECTION OF THE ROLL - 1
 OWNERS NAME SEQUENCE
 UNIFORM PERCENT OF VALUE IS 100.00

PAGE 68
 VALUATION DATE-JUL 01, 2016
 TAXABLE STATUS DATE-MAR 01, 2017

TAX MAP PARCEL NUMBER	PROPERTY LOCATION & CLASS	ASSESSMENT	EXEMPTION CODE-----	SCHOOL
CURRENT OWNERS NAME	SCHOOL DISTRICT	LAND	TAX DESCRIPTION	TAXABLE VALUE
CURRENT OWNERS ADDRESS	PARCEL SIZE/GRID COORD	TOTAL	SPECIAL DISTRICTS	TAX AMOUNT
***** 100.001-3-4 *****				
100.001-3-4	Childs Rd			BILL 38
Austin Carol E (Trust)	321 Abandoned ag		Heuvelton Cent Sch	11,000 221.30
179 Lakecrest Dr NE	Heuvelton Centr 406404	11,000	School Tax/Library	11,000 1.31
Milledgeville, GA 31061-9093	1010'	11,000		
	ACRES 20.00			
	EAST-0227602 NRTH-1657811			
	DEED BOOK 2000 PG-11925			
	FULL MARKET VALUE	11,000		
TOTAL TAX ---				222.61**
				DATE #1 10/02/17
				AMT DUE 222.61
***** 100.002-1-5.12 *****				
100.002-1-5.12	Stevenson Rd			BILL 39
Austin Carol E (Trust)	321 Abandoned ag		Heuvelton Cent Sch	6,700 134.79
179 Lakecrest Dr NE	Heuvelton Centr 406404	6,700	School Tax/Library	6,700 0.80
New Milledgeville, GA	1600'fr	6,700		
31061-9093	ACRES 14.90			
	EAST-0233633 NRTH-1659433			
	DEED BOOK 2001 PG-10760			
	FULL MARKET VALUE	6,700		
TOTAL TAX ---				135.59**
				DATE #1 10/02/17
				AMT DUE 135.59
***** 100.002-1-15.1 *****				
100.002-1-15.1	Stevenson Rd			BILL 40
Austin Carol E (Trust)	105 Vac farmland		Ag Distric 41720	34,620
179 Lakecrest Dr NE	Heuvelton Centr 406404	62,500	Heuvelton Cent Sch	27,880 560.88
Milledgeville, GA 31061-9093	ACRES 98.80	62,500	School Tax/Library	27,880 3.33
	EAST-0232483 NRTH-1658394			
	DEED BOOK 1998 PG-16324			
	FULL MARKET VALUE	62,500		
TOTAL TAX ---				564.21**
				DATE #1 10/02/17
				AMT DUE 564.21
***** 100.002-1-17.3 *****				
100.002-1-17.3	410 Stevenson Rd			BILL 41
Austin Carol E (Trust)	240 Rural res		Ag Distric 41720	36,156
179 Lakecrest Dr NE	Heuvelton Centr 406404	68,500	Heuvelton Cent Sch	119,144 2,396.91
Milledgeville, GA 31061-9093	ACRES 92.30	155,300	School Tax/Library	119,144 14.23
	EAST-0231387 NRTH-1655846			
	DEED BOOK 1105 PG-681			
	FULL MARKET VALUE	155,300		
TOTAL TAX ---				2,411.14**
				DATE #1 10/02/17
				AMT DUE 2,411.14

STATE OF NEW YORK
 COUNTY - St Lawrence
 SCHOOL - Heuvelton Central
 TOWN - Dekalb
 SWIS - 403089

2017 SCHOOL TAX ROLL
 TAXABLE SECTION OF THE ROLL - 1
 NAME SECTION - A
 UNIFORM PERCENT OF VALUE IS 100.00

PAGE 69
 VALUATION DATE-JUL 01, 2016
 TAXABLE STATUS DATE-MAR 01, 2017
 RPS155/V04/L015
 CURRENT DATE 8/24/2017

*** SPECIAL DISTRICT SUMMARY ***

CODE	DISTRICT NAME	TOTAL PARCELS	EXTENSION TYPE	EXTENSION VALUE	AD VALOREM VALUE	EXEMPT AMOUNT	TAXABLE VALUE	TOTAL TAX
------	---------------	---------------	----------------	-----------------	------------------	---------------	---------------	-----------

NO SPECIAL DISTRICTS AT THIS LEVEL

*** SCHOOL DISTRICT SUMMARY ***

CODE	DISTRICT NAME	TOTAL PARCELS	ASSESSED LAND	ASSESSED TOTAL	EXEMPT AMOUNT	TOTAL TAXABLE	TOTAL TAX
					----- STAR AMOUNT	----- STAR TAXABLE	
	Heuvelton Central	8	217,800	386,100	70,776	315,324	
406404					30,000	285,324	5,777.76
	S U B - T O T A L	8	217,800	386,100	70,776	315,324	
	S U B - T O T A L (CONT)				30,000	285,324	5,777.76
	T O T A L	8	217,800	386,100	70,776	315,324	
	T O T A L (CONT)				30,000	285,324	5,777.76

*** SYSTEM CODES SUMMARY ***

NO SYSTEM EXEMPTIONS AT THIS LEVEL

*** EXEMPTION SUMMARY ***

CODE	DESCRIPTION	TOTAL PARCELS	SCHOOL
41720	Ag Distric	2	70,776
41854	BAS STAR	1	30,000
	T O T A L	3	100,776

STATE OF NEW YORK
 COUNTY - St Lawrence
 SCHOOL - Heuvelton Central
 TOWN - Dekalb
 SWIS - 403089

2 0 1 7 S C H O O L T A X R O L L
 T A X A B L E SECTION OF THE ROLL - 1
 N A M E S E C T I O N - A
 UNIFORM PERCENT OF VALUE IS 100.00

PAGE 70
 VALUATION DATE-JUL 01, 2016
 TAXABLE STATUS DATE-MAR 01, 2017
 RPS155/V04/L015
 CURRENT DATE 8/24/2017

*** G R A N D T O T A L S ***

ROLL SEC	DESCRIPTION	TOTAL PARCELS	ASSESSED LAND	ASSESSED TOTAL	EXEMPT AMOUNT ----- STAR AMOUNT	TOTAL TAXABLE ----- STAR TAXABLE	TAX RATE	TOTAL TAX
	Heuvelton Cent Sch		217,800	386,100	70,776	315,324		
	School Tax/Library		217,800	386,100	30,000	285,324		5,740.10
	SPEC DIST TAXES				70,776	315,324		37.66
1	TAXABLE	8						5,777.76

STATE OF NEW YORK
 COUNTY - St Lawrence
 SCHOOL - Heuvelton Central
 TOWN - Dekalb
 SWIS - 403089

2 0 1 7 S C H O O L T A X R O L L
 T A X A B L E SECTION OF THE ROLL - 1
 OWNERS NAME SEQUENCE
 UNIFORM PERCENT OF VALUE IS 100.00

PAGE 71
 VALUATION DATE-JUL 01, 2016
 TAXABLE STATUS DATE-MAR 01, 2017

TAX MAP PARCEL NUMBER	PROPERTY LOCATION & CLASS	ASSESSMENT	EXEMPTION CODE-----	SCHOOL
CURRENT OWNERS NAME	SCHOOL DISTRICT	LAND	TAX DESCRIPTION	TAXABLE VALUE
CURRENT OWNERS ADDRESS	PARCEL SIZE/GRID COORD	TOTAL	SPECIAL DISTRICTS	TAX AMOUNT

100.002-2-15.22	CR 16 210 1 Family Res		Heuvelton Cent Sch	37,300
Baker Brandon W	Heuvelton Centr 406404	12,300	School Tax/Library	37,300
52 County Route 16	FRNT 109.00 DPTH	37,300		
Canton, NY 13617	ACRES 6.00 BANK8888864			
	EAST-0239165 NRTH-1657199			
	DEED BOOK 2014 PG-13608			
	FULL MARKET VALUE	37,300		
			TOTAL TAX ---	754.85**
			DATE #1	10/02/17
			AMT DUE	754.85

100.002-2-15.21	52 Cr 16 322 Rural vac>10		Heuvelton Cent Sch	36,100
Baker Daniel A	Heuvelton Centr 406404	36,100	School Tax/Library	36,100
1418 County Route 19	ACRES 120.40	36,100		
Richville, NY 13681	EAST-0239281 NRTH-1656397			
	DEED BOOK 2013 PG-7938			
	FULL MARKET VALUE	36,100		
			TOTAL TAX ---	730.56**
			DATE #1	10/02/17
			AMT DUE	730.56

86.004-3-27	2156 Dekalb Kelly Rd 240 Rural res		BAS STAR 41854	30,000
Bartholomew Vickie A	Heuvelton Centr 406404	14,300	Heuvelton Cent Sch	85,600
2156 Dekalb Kelly Rd	FRNT 1092.00 DPTH	85,600	School Tax/Library	85,600
Rensselaer Falls, NY 13680	ACRES 10.30			
	EAST-0228243 NRTH-1666701			
	DEED BOOK 2005 PG-1332			
	FULL MARKET VALUE	85,600		
			TOTAL TAX ---	1,128.78**
			DATE #1	10/02/17
			AMT DUE	1,128.78

100.004-1-9	300 Stevenson Rd 240 Rural res		Heuvelton Cent Sch	86,300
Batt David	Heuvelton Centr 406404	76,300	School Tax/Library	86,300
Batt Julie	08/07SP70000	86,300		
33 Campbell Rd	ACRES 80.50			
Wayland, MA 01778	EAST-0229927 NRTH-1652590			
	DEED BOOK 2007 PG-15308			
	FULL MARKET VALUE	86,300		
			TOTAL TAX ---	1,746.48**
			DATE #1	10/02/17
			AMT DUE	1,746.48

STATE OF NEW YORK
 COUNTY - St Lawrence
 SCHOOL - Heuvelton Central
 TOWN - Dekalb
 SWIS - 403089

2 0 1 7 S C H O O L T A X R O L L
 T A X A B L E SECTION OF THE ROLL - 1
 OWNERS NAME SEQUENCE
 UNIFORM PERCENT OF VALUE IS 100.00

PAGE 72
 VALUATION DATE-JUL 01, 2016
 TAXABLE STATUS DATE-MAR 01, 2017

TAX MAP PARCEL NUMBER	PROPERTY LOCATION & CLASS	ASSESSMENT	EXEMPTION CODE-----	SCHOOL
CURRENT OWNERS NAME	SCHOOL DISTRICT	LAND	TAX DESCRIPTION	TAXABLE VALUE
CURRENT OWNERS ADDRESS	PARCEL SIZE/GRID COORD	TOTAL	SPECIAL DISTRICTS	TAX AMOUNT
***** 100.004-1-8.1 *****				
100.004-1-8.1	374 Stevenson Rd 240 Rural res		Ag Distric 41720	BILL 46 62,710
Batt Linda	Heuvelton Centr 406404	155,500	BAS STAR 41854	30,000
374 Stevenson Rd	ACRES 217.20	235,000	Heuvelton Cent Sch	172,290 3,466.10
Rensselaer Falls, NY 13680	EAST-0230929 NRTH-1653632		School Tax/Library	172,290 20.58
	FULL MARKET VALUE	235,000		
MAY BE SUBJECT TO PAYMENT UNDER AGDIST LAW TIL 2021				
TOTAL TAX ---				2,883.14**
				DATE #1 10/02/17
				AMT DUE 2,883.14
***** 100.002-1-18.11 *****				
100.002-1-18.11	350 Childs Rd 120 Field crops		Ag Distric 41720	BILL 47 12,085
Batt Linda E	Heuvelton Centr 406404	56,900	Heuvelton Cent Sch	44,815 901.58
374 Stevenson Rd	1800'fr	56,900	School Tax/Library	44,815 5.35
Rensselaer Falls, NY 13680	ACRES 85.20 EAST-0228703 NRTH-1656808			
	DEED BOOK 2000 PG-11924			
	FULL MARKET VALUE	56,900		
MAY BE SUBJECT TO PAYMENT UNDER AGDIST LAW TIL 2021				
TOTAL TAX ---				906.93**
				DATE #1 10/02/17
				AMT DUE 906.93
***** 101.001-1-18 *****				
101.001-1-18	Cr 16 322 Rural vac>10		Heuvelton Cent Sch	BILL 48 496.91
Bergeron Shawn M	Heuvelton Centr 406404	24,700	School Tax/Library	24,700 2.95
348 Plimpton Rd	ACRES 54.80	24,700		
Heuvelton, NY 13654	EAST-0241846 NRTH-1658031			
	DEED BOOK 1106 PG-531			
	FULL MARKET VALUE	24,700		
MAY BE SUBJECT TO PAYMENT UNDER AGDIST LAW TIL 2021				
TOTAL TAX ---				499.86**
				DATE #1 10/02/17
				AMT DUE 499.86
***** 100.002-2-8.122 *****				
100.002-2-8.122	3420 Sh 812 210 1 Family Res		ENH STAR 41834	BILL 49 65,500
Bill Timothy A	Heuvelton Centr 406404	16,300	Heuvelton Cent Sch	146,000 2,937.20
Bill Camilla M	FRNT 348.00 DPTH	146,000	School Tax/Library	146,000 17.44
3420 State Highway 812	ACRES 2.30			
De Kalb Junction, NY	EAST-0236671 NRTH-1659333			
	13630-4138 DEED BOOK 1050 PG-382			
	FULL MARKET VALUE	146,000		
MAY BE SUBJECT TO PAYMENT UNDER AGDIST LAW TIL 2021				
TOTAL TAX ---				1,636.92**
				DATE #1 10/02/17
				AMT DUE 1,636.92

STATE OF NEW YORK
 COUNTY - St Lawrence
 SCHOOL - Heuvelton Central
 TOWN - Dekalb
 SWIS - 403089

2 0 1 7 S C H O O L T A X R O L L
 T A X A B L E SECTION OF THE ROLL - 1
 OWNERS NAME SEQUENCE
 UNIFORM PERCENT OF VALUE IS 100.00

PAGE 73
 VALUATION DATE-JUL 01, 2016
 TAXABLE STATUS DATE-MAR 01, 2017

TAX MAP PARCEL NUMBER	PROPERTY LOCATION & CLASS	ASSESSMENT	EXEMPTION CODE-----	SCHOOL
CURRENT OWNERS NAME	SCHOOL DISTRICT	LAND	TAX DESCRIPTION	TAXABLE VALUE
CURRENT OWNERS ADDRESS	PARCEL SIZE/GRID COORD	TOTAL	SPECIAL DISTRICTS	TAX AMOUNT

100.002-2-21	Cr 14		100.002-2-21	*****
Bill Timothy A	322 Rural vac>10		ACCT 1-21-13.1	BILL 50
Bill Camilla M	Heuvelton Centr 406404	24,000	Heuvelton Cent Sch	482.83
3420 State Highway 812	ACRES 33.20	24,000	School Tax/Library	2,87
De Kalb Junction, NY	EAST-0237072 NRTH-1659317			
	DEED BOOK 1113 PG-608			
	13630-4138 FULL MARKET VALUE	24,000		
TOTAL TAX ---				485.70**
				DATE #1 10/02/17
				AMT DUE 485.70

100.002-1-2.2	Dekalb Kelly Rd		100.002-1-2.2	*****
Blackburn John R	322 Rural vac>10			BILL 51
Blackburn Lawrence	Heuvelton Centr 406404	14,800	Heuvelton Cent Sch	297.74
1746 County Route 14	FRNT 1097.00 DPTH	14,800	School Tax/Library	1.77
Canton, NY 13617	ACRES 19.10			
	EAST-0228931 NRTH-1658941			
	DEED BOOK 2007 PG-4031			
	FULL MARKET VALUE	14,800		
TOTAL TAX ---				299.51**
				DATE #1 10/02/17
				AMT DUE 299.51

100.002-2-15.12	11 McAdoo Rd		100.002-2-15.12	*****
Bryant Cris M	210 1 Family Res - WTRFNT		BAS STAR 41854	BILL 52
Grant Agnes	Heuvelton Centr 406404	20,300	Heuvelton Cent Sch	30,000
11 McAdoo Rd	555'wf	88,300	School Tax/Library	1,776.40
Canton, NY 13617	FRNT 555.00 DPTH			10.55
	ACRES 1.20			
	EAST-0237950 NRTH-1658238			
	DEED BOOK 2015 PG-2195			
	FULL MARKET VALUE	88,300		
TOTAL TAX ---				1,183.42**
				DATE #1 10/02/17
				AMT DUE 1,183.42

100.002-2-5	226 Cr 14		100.002-2-5	*****
Burnham Bradley D	260 Seasonal res		ACCT 1- 19- 5	BILL 53
Burnham Deann M	Heuvelton Centr 406404	37,700	Heuvelton Cent Sch	1,056.18
3728 County Route 17	ACRES 4.60	52,500	School Tax/Library	6.27
De Kalb Junction, NY	EAST-0239928 NRTH-1663792			
	DEED BOOK 2002 PG-4244			
	13630-4178 FULL MARKET VALUE	52,500		
TOTAL TAX ---				1,062.45**
				DATE #1 10/02/17
				AMT DUE 1,062.45

STATE OF NEW YORK
 COUNTY - St Lawrence
 SCHOOL - Heuvelton Central
 TOWN - Dekalb
 SWIS - 403089

2 0 1 7 S C H O O L T A X R O L L
 T A X A B L E SECTION OF THE ROLL - 1
 OWNERS NAME SEQUENCE
 UNIFORM PERCENT OF VALUE IS 100.00

PAGE 74
 VALUATION DATE-JUL 01, 2016
 TAXABLE STATUS DATE-MAR 01, 2017

TAX MAP PARCEL NUMBER	PROPERTY LOCATION & CLASS	ASSESSMENT	EXEMPTION CODE-----	SCHOOL
CURRENT OWNERS NAME	SCHOOL DISTRICT	LAND	TAX DESCRIPTION	TAXABLE VALUE
CURRENT OWNERS ADDRESS	PARCEL SIZE/GRID COORD	TOTAL	SPECIAL DISTRICTS	TAX AMOUNT
***** 100.002-2-16.2 *****				
100.002-2-16.2	Sh 812			ACCT 1- 21-12.2 BILL 54
Burnham Reginald J	314 Rural vac<10		Heuvelton Cent Sch	5,400 108.64
922 Dewey Ave Apt A	Heuvelton Centr 406404	5,400	School Tax/Library	5,400 0.65
Rochester, NY 14613	In G.l.#13	5,400		
	400x270x342x160x200x40			
	ACRES 1.40			
PRIOR OWNER ON 3/01/2017	EAST-0236845 NRTH-1658070			
Burnham Clarence	DEED BOOK 2017 PG-4623			
	FULL MARKET VALUE	5,400		
TOTAL TAX ---				109.29**
				DATE #1 10/02/17
				AMT DUE 109.29
***** 100.002-2-16.11 *****				
100.002-2-16.11	Ritchie Rd			ACCT 1- 21-12.11 BILL 55
Burnham Reginald J	311 Res vac land - WTRFNT		Heuvelton Cent Sch	33,700 677.97
922 Dewey Ave Apt A	Heuvelton Centr 406404	33,700	School Tax/Library	33,700 4.03
Rochester, NY 14613	ACRES 69.20	33,700		
	EAST-0236479 NRTH-1656264			
	DEED BOOK 2017 PG-4623			
PRIOR OWNER ON 3/01/2017	FULL MARKET VALUE	33,700		
Burnham Clarence				
TOTAL TAX ---				682.00**
				DATE #1 10/02/17
				AMT DUE 682.00
***** 100.002-2-16.12 *****				
100.002-2-16.12	3389 Sh 812			ACCT 1-21-12.12 BILL 56
Burnham Reginald J	240 Rural res		ENH STAR 41834	65,500
922 Dewey Ave Apt A	Heuvelton Centr 406404	57,700	Heuvelton Cent Sch	180,000 3,621.20
Rochester, NY 14613	46.38a (D)	180,000	School Tax/Library	180,000 21.50
	Farm & 2 Houses			
	ACRES 44.50			
PRIOR OWNER ON 3/01/2017	EAST-0236193 NRTH-1658526			
Burnham Clarence L	DEED BOOK 2017 PG-4623			
	FULL MARKET VALUE	180,000		
TOTAL TAX ---				2,324.99**
				DATE #1 10/02/17
				AMT DUE 2,324.99

STATE OF NEW YORK
 COUNTY - St Lawrence
 SCHOOL - Heuvelton Central
 TOWN - Dekalb
 SWIS - 403089

2017 SCHOOL TAX ROLL
 TAXABLE SECTION OF THE ROLL - 1
 NAME SECTION - B
 UNIFORM PERCENT OF VALUE IS 100.00

PAGE 75
 VALUATION DATE-JUL 01, 2016
 TAXABLE STATUS DATE-MAR 01, 2017
 RPS155/V04/L015
 CURRENT DATE 8/24/2017

*** SPECIAL DISTRICT SUMMARY ***

CODE	DISTRICT NAME	TOTAL PARCELS	EXTENSION TYPE	EXTENSION VALUE	AD VALOREM VALUE	EXEMPT AMOUNT	TAXABLE VALUE	TOTAL TAX
------	---------------	---------------	----------------	-----------------	------------------	---------------	---------------	-----------

NO SPECIAL DISTRICTS AT THIS LEVEL

*** SCHOOL DISTRICT SUMMARY ***

CODE	DISTRICT NAME	TOTAL PARCELS	ASSESSED LAND	ASSESSED TOTAL	EXEMPT AMOUNT	TOTAL TAXABLE	TOTAL TAX
					----- STAR AMOUNT	----- STAR TAXABLE	
	Heuvelton Central	15	586,000	1106,600	74,795	1,031,805	
406404					221,000	810,805	16,434.88
	S U B - T O T A L	15	586,000	1106,600	74,795	1,031,805	
	S U B - T O T A L (CONT)				221,000	810,805	16,434.88
	T O T A L	15	586,000	1106,600	74,795	1,031,805	
	T O T A L (CONT)				221,000	810,805	16,434.88

*** SYSTEM CODES SUMMARY ***

NO SYSTEM EXEMPTIONS AT THIS LEVEL

*** EXEMPTION SUMMARY ***

CODE	DESCRIPTION	TOTAL PARCELS	SCHOOL
41720	Ag Distric	2	74,795
41834	ENH STAR	2	131,000
41854	BAS STAR	3	90,000
	T O T A L	7	295,795

STATE OF NEW YORK
 COUNTY - St Lawrence
 SCHOOL - Heuvelton Central
 TOWN - Dekalb
 SWIS - 403089

2 0 1 7 S C H O O L T A X R O L L
 T A X A B L E SECTION OF THE ROLL - 1
 N A M E S E C T I O N - B
 UNIFORM PERCENT OF VALUE IS 100.00

PAGE 76
 VALUATION DATE-JUL 01, 2016
 TAXABLE STATUS DATE-MAR 01, 2017
 RPS155/V04/L015
 CURRENT DATE 8/24/2017

*** G R A N D T O T A L S ***

ROLL SEC	DESCRIPTION	TOTAL PARCELS	ASSESSED LAND	ASSESSED TOTAL	EXEMPT AMOUNT ----- STAR AMOUNT	TOTAL TAXABLE ----- STAR TAXABLE	TAX RATE	TOTAL TAX
	Heuvelton Cent Sch		586,000	1106,600	74,795	1,031,805		
	School Tax/Library		586,000	1106,600	221,000 74,795	810,805 1,031,805		16,311.61
	SPEC DIST TAXES					1,031,805		123.27
1	TAXABLE	15						16,434.88

STATE OF NEW YORK
 COUNTY - St Lawrence
 SCHOOL - Heuvelton Central
 TOWN - Dekalb
 SWIS - 403089

2 0 1 7 S C H O O L T A X R O L L
 T A X A B L E SECTION OF THE ROLL - 1
 OWNERS NAME SEQUENCE
 UNIFORM PERCENT OF VALUE IS 100.00

PAGE 77
 VALUATION DATE-JUL 01, 2016
 TAXABLE STATUS DATE-MAR 01, 2017

TAX MAP PARCEL NUMBER	PROPERTY LOCATION & CLASS	ASSESSMENT	EXEMPTION CODE-----	SCHOOL
CURRENT OWNERS NAME	SCHOOL DISTRICT	LAND	TAX DESCRIPTION	TAXABLE VALUE
CURRENT OWNERS ADDRESS	PARCEL SIZE/GRID COORD	TOTAL	SPECIAL DISTRICTS	TAX AMOUNT
*****				100.002-2-27 *****
123 Cr 16	210 1 Family Res		BAS STAR 41854	BILL 57
100.002-2-27	Heuvelton Centr 406404	16,000	Heuvelton Cent Sch	30,000
Carpenter Nelson C Jr	280x350x280x350	82,000	School Tax/Library	1,649.66
123 County Route 16	FRNT 280.00 DPTH			9.80
Canton, NY 13617	ACRES 2.00 BANK8888288			
	EAST-0240015 NRTH-1658381			
	DEED BOOK 2008 PG-884			
	FULL MARKET VALUE	82,000		
TOTAL TAX ---				1,055.93**
				DATE #1 10/02/17
				AMT DUE 1,055.93
*****				100.002-2-24.112 *****
97 CR 16	322 Rural vac>10		Heuvelton Cent Sch	BILL 58
100.002-2-24.112	Heuvelton Centr 406404	52,600	School Tax/Library	1,066.24
Chase James D & Robert D	FRNT 730.00 DPTH	53,000		6.33
Chase Diane M	ACRES 62.20			
% James Chase	EAST-0239038 NRTH-1658959			
211 County Route 16	DEED BOOK 2014 PG-12137			
Canton, NY 13617	FULL MARKET VALUE	53,000		
TOTAL TAX ---				1,072.57**
				DATE #1 10/02/17
				AMT DUE 1,072.57
*****				86.004-3-7.1 *****
Cr 14	105 Vac farmland		Ag Distric 41720	BILL 59
86.004-3-7.1	Heuvelton Centr 406404	18,100	Heuvelton Cent Sch	5,639
Chase Leander J	ACRES 31.10	18,100	School Tax/Library	250.69
280 County Route 14	EAST-0238663 NRTH-1666208			1.49
Rensselaer Falls, NY 13680	DEED BOOK 2014 PG-381			
	FULL MARKET VALUE	18,100		
TOTAL TAX ---				252.18**
				DATE #1 10/02/17
				AMT DUE 252.18
*****				100.002-2-11 *****
55 Cr 16	210 1 Family Res		Heuvelton Cent Sch	BILL 60
100.002-2-11	Heuvelton Centr 406404	23,100	School Tax/Library	1,307.66
Chase Robert W	Waterfront	65,000		7.76
211 County Route 16	ACRES 4.00			
Canton, NY 13617	EAST-0238345 NRTH-1658461			
	DEED BOOK 2017 PG-9838			
PRIOR OWNER ON 3/01/2017	FULL MARKET VALUE	65,000		
Groome Richard				
TOTAL TAX ---				1,315.42**
				DATE #1 10/02/17
				AMT DUE 1,315.42
*****				*****

STATE OF NEW YORK
 COUNTY - St Lawrence
 SCHOOL - Heuvelton Central
 TOWN - Dekalb
 SWIS - 403089

2 0 1 7 S C H O O L T A X R O L L
 T A X A B L E SECTION OF THE ROLL - 1
 OWNERS NAME SEQUENCE
 UNIFORM PERCENT OF VALUE IS 100.00

PAGE 78
 VALUATION DATE-JUL 01, 2016
 TAXABLE STATUS DATE-MAR 01, 2017

TAX MAP PARCEL NUMBER	PROPERTY LOCATION & CLASS	ASSESSMENT	EXEMPTION CODE-----	SCHOOL
CURRENT OWNERS NAME	SCHOOL DISTRICT	LAND	TAX DESCRIPTION	TAXABLE VALUE
CURRENT OWNERS ADDRESS	PARCEL SIZE/GRID COORD	TOTAL	SPECIAL DISTRICTS	TAX AMOUNT

101.001-1-2.11	194 Cr 16 210 1 Family Res		Heuvelton Cent Sch	44,600
Chase Robert W	Heuvelton Centr 406404	11,300	School Tax/Library	44,600
Chase Diane M	0.675a (D)	44,600		
211 County Route 16	ACRES 0.50			
Canton, NY 13617	EAST-0241350 NRTH-1659650			
	DEED BOOK 2011 PG-9557			
	FULL MARKET VALUE	44,600		
TOTAL TAX ---				902.58**
				DATE #1 10/02/17
				AMT DUE 902.58

101.001-1-2.21	211 Cr 16 240 Rural res		BAS STAR 41854	30,000
Chase Robert W	Heuvelton Centr 406404	54,000	Heuvelton Cent Sch	160,000
Chase Diane M	ACRES 83.60	160,000	School Tax/Library	160,000
211 County Route 16	EAST-0242018 NRTH-1659244			
Canton, NY 13617	DEED BOOK 1026 PG-01111			
	FULL MARKET VALUE	160,000		
TOTAL TAX ---				2,634.42**
				DATE #1 10/02/17
				AMT DUE 2,634.42

101.001-1-1	Cr 16 321 Abandoned ag - WTRFNT		Heuvelton Cent Sch	57,900
Corning Glass Co	Heuvelton Centr 406404	57,900	School Tax/Library	57,900
Corning Property Management	ACRES 59.20 BANK9999940	57,900		
1 River Front Plaza	EAST-0240489 NRTH-1660157			
Corning, NY 14831-0001	DEED BOOK 771 PG-00565			
	FULL MARKET VALUE	57,900		
TOTAL TAX ---				1,171.74**
				DATE #1 10/02/17
				AMT DUE 1,171.74

101.001-1-3	Cr 16 321 Abandoned ag		Heuvelton Cent Sch	6,800
Corning Glass Co	Heuvelton Centr 406404	6,800	School Tax/Library	6,800
Corning Property Management	ACRES 11.10 BANK9999940	6,800		
1 River Front Plaza	EAST-0241220 NRTH-1660924			
Corning, NY 14831-0001	DEED BOOK 771 PG-00559			
	FULL MARKET VALUE	6,800		
TOTAL TAX ---				137.61**
				DATE #1 10/02/17
				AMT DUE 137.61

STATE OF NEW YORK
 COUNTY - St Lawrence
 SCHOOL - Heuvelton Central
 TOWN - Dekalb
 SWIS - 403089

2 0 1 7 S C H O O L T A X R O L L
 T A X A B L E SECTION OF THE ROLL - 1
 OWNERS NAME SEQUENCE
 UNIFORM PERCENT OF VALUE IS 100.00

PAGE 79
 VALUATION DATE-JUL 01, 2016
 TAXABLE STATUS DATE-MAR 01, 2017

TAX MAP PARCEL NUMBER	PROPERTY LOCATION & CLASS	ASSESSMENT	EXEMPTION CODE-----	SCHOOL
CURRENT OWNERS NAME	SCHOOL DISTRICT	LAND	TAX DESCRIPTION	TAXABLE VALUE
CURRENT OWNERS ADDRESS	PARCEL SIZE/GRID COORD	TOTAL	SPECIAL DISTRICTS	TAX AMOUNT

101.001-1-6	Off Cr 16		101.001-1-6	*****
Corning Glass Co	710 Manufacture		ACCT 1- 23- 5	BILL 65
Corning Property Managem	Heuvelton Centr 406404	100,300	Heuvelton Cent Sch	100,300
1 River Front Plaza	Also See 1089/336	100,300	School Tax/Library	100,300
Corning, NY 14831-0001	ACRES 96.30 BANK9999940			
	EAST-0245041 NRTH-1661453			
	DEED BOOK 771 PG-00561			
	FULL MARKET VALUE	100,300		
			TOTAL TAX ---	2,029.79**
			DATE #1	10/02/17
			AMT DUE	2,029.79

STATE OF NEW YORK
 COUNTY - St Lawrence
 SCHOOL - Heuvelton Central
 TOWN - Dekalb
 SWIS - 403089

2 0 1 7 S C H O O L T A X R O L L
 T A X A B L E SECTION OF THE ROLL - 1
 N A M E S E C T I O N - C
 UNIFORM PERCENT OF VALUE IS 100.00

PAGE 80
 VALUATION DATE-JUL 01, 2016
 TAXABLE STATUS DATE-MAR 01, 2017
 RPS155/V04/L015
 CURRENT DATE 8/24/2017

*** S P E C I A L D I S T R I C T S U M M A R Y ***

CODE	DISTRICT NAME	TOTAL PARCELS	EXTENSION TYPE	EXTENSION VALUE	AD VALOREM VALUE	EXEMPT AMOUNT	TAXABLE VALUE	TOTAL TAX
------	---------------	---------------	----------------	-----------------	------------------	---------------	---------------	-----------

NO SPECIAL DISTRICTS AT THIS LEVEL

*** S C H O O L D I S T R I C T S U M M A R Y ***

CODE	DISTRICT NAME	TOTAL PARCELS	ASSESSED LAND	ASSESSED TOTAL	EXEMPT AMOUNT	TOTAL TAXABLE	TOTAL TAX
					----- STAR AMOUNT	----- STAR TAXABLE	
	Heuvelton Central	9	340,100	587,700	5,639	582,061	
406404					60,000	522,061	10,572.24
	S U B - T O T A L	9	340,100	587,700	5,639	582,061	
	S U B - T O T A L (CONT)				60,000	522,061	10,572.24
	T O T A L	9	340,100	587,700	5,639	582,061	
	T O T A L (CONT)				60,000	522,061	10,572.24

*** S Y S T E M C O D E S S U M M A R Y ***

NO SYSTEM EXEMPTIONS AT THIS LEVEL

*** E X E M P T I O N S U M M A R Y ***

CODE	DESCRIPTION	TOTAL PARCELS	SCHOOL
41720	Ag Distric	1	5,639
41854	BAS STAR	2	60,000
	T O T A L	3	65,639

STATE OF NEW YORK
 COUNTY - St Lawrence
 SCHOOL - Heuvelton Central
 TOWN - Dekalb
 SWIS - 403089

2 0 1 7 S C H O O L T A X R O L L
 T A X A B L E SECTION OF THE ROLL - 1
 N A M E S E C T I O N - C
 UNIFORM PERCENT OF VALUE IS 100.00

PAGE 81
 VALUATION DATE-JUL 01, 2016
 TAXABLE STATUS DATE-MAR 01, 2017
 RPS155/V04/L015
 CURRENT DATE 8/24/2017

*** G R A N D T O T A L S ***

ROLL SEC	DESCRIPTION	TOTAL PARCELS	ASSESSED LAND	ASSESSED TOTAL	EXEMPT AMOUNT ----- STAR AMOUNT	TOTAL TAXABLE ----- STAR TAXABLE	TAX RATE	TOTAL TAX
	Heuvelton Cent Sch		340,100	587,700	5,639	582,061		
	School Tax/Library		340,100	587,700	60,000 5,639	522,061 582,061		10,502.71
	SPEC DIST TAXES					582,061		69.53
1	TAXABLE	9						10,572.24

STATE OF NEW YORK
 COUNTY - St Lawrence
 SCHOOL - Heuvelton Central
 TOWN - Dekalb
 SWIS - 403089

2 0 1 7 S C H O O L T A X R O L L
 T A X A B L E SECTION OF THE ROLL - 1
 OWNERS NAME SEQUENCE
 UNIFORM PERCENT OF VALUE IS 100.00

PAGE 82
 VALUATION DATE-JUL 01, 2016
 TAXABLE STATUS DATE-MAR 01, 2017

TAX MAP PARCEL NUMBER	PROPERTY LOCATION & CLASS	ASSESSMENT	EXEMPTION CODE-----	SCHOOL
CURRENT OWNERS NAME	SCHOOL DISTRICT	LAND	TAX DESCRIPTION	TAXABLE VALUE
CURRENT OWNERS ADDRESS	PARCEL SIZE/GRID COORD	TOTAL	SPECIAL DISTRICTS	TAX AMOUNT
***** 100.003-2-15 *****				
380 Hitchcock Rd	210 1 Family Res		BAS STAR 41854	BILL 66
100.003-2-15	Heuvelton Centr 406404	22,000	Heuvelton Cent Sch	30,000
Davison Scott	FRNT 1177.00 DPTH	76,000	School Tax/Library	1,528.95
Davison Dawn	ACRES 13.70			9.08
380 Hitchcock Rd	EAST-0223992 NRTH-1648757			
Rensselaer Falls, NY 13680	DEED BOOK 2007 PG-19796			
	FULL MARKET VALUE	76,000		
			TOTAL TAX ---	934.50**
			DATE #1	10/02/17
			AMT DUE	934.50
***** 100.002-2-20 *****				
152 Cr 16	240 Rural res		BAS STAR 41854	BILL 67
100.002-2-20	Heuvelton Centr 406404	42,000	Heuvelton Cent Sch	30,000
Dawley Timothy	ACRES 52.10	129,000	School Tax/Library	2,595.20
Dawley Anna Marie	EAST-0239471 NRTH-1660085			15.41
152 County Route 16	DEED BOOK 1088 PG-29			
Canton, NY 13617	FULL MARKET VALUE	129,000		
			TOTAL TAX ---	2,007.07**
			DATE #1	10/02/17
			AMT DUE	2,007.07
***** 101.001-1-17 *****				
184 Cr 16	270 Mfg housing		Heuvelton Cent Sch	BILL 68
101.001-1-17	Heuvelton Centr 406404	15,300	School Tax/Library	442.59
Dawley Timothy M	ACRES 1.30	22,000		2.63
Dawley Anna Marie	EAST-0241248 NRTH-1659379			
152 County Route 16	DEED BOOK 2005 PG-7401			
Canton, NY 13617	FULL MARKET VALUE	22,000		
			TOTAL TAX ---	445.22**
			DATE #1	10/02/17
			AMT DUE	445.22
***** 100.002-1-14 *****				
666 Stevenson Rd	240 Rural res		Heuvelton Cent Sch	BILL 69
100.002-1-14	Heuvelton Centr 406404	68,900	School Tax/Library	3,198.73
Donnelly Bruce	ACRES 103.00 BANK8888830	159,000		18.99
Hall Lisa	EAST-0234989 NRTH-1658508			
45 Washington St	DEED BOOK 2015 PG-8219			
Heuvelton, NY 13654	FULL MARKET VALUE	159,000		
			TOTAL TAX ---	3,217.72**
			DATE #1	10/02/17
			AMT DUE	3,217.72

STATE OF NEW YORK
 COUNTY - St Lawrence
 SCHOOL - Heuvelton Central
 TOWN - Dekalb
 SWIS - 403089

2 0 1 7 S C H O O L T A X R O L L
 T A X A B L E SECTION OF THE ROLL - 1
 N A M E S E C T I O N - D
 UNIFORM PERCENT OF VALUE IS 100.00

PAGE 83
 VALUATION DATE-JUL 01, 2016
 TAXABLE STATUS DATE-MAR 01, 2017
 RPS155/V04/L015
 CURRENT DATE 8/24/2017

*** S P E C I A L D I S T R I C T S U M M A R Y ***

CODE	DISTRICT NAME	TOTAL PARCELS	EXTENSION TYPE	EXTENSION VALUE	AD VALOREM VALUE	EXEMPT AMOUNT	TAXABLE VALUE	TOTAL TAX
------	---------------	---------------	----------------	-----------------	------------------	---------------	---------------	-----------

NO SPECIAL DISTRICTS AT THIS LEVEL

*** S C H O O L D I S T R I C T S U M M A R Y ***

CODE	DISTRICT NAME	TOTAL PARCELS	ASSESSED LAND	ASSESSED TOTAL	EXEMPT AMOUNT	TOTAL TAXABLE	TOTAL TAX
					----- STAR AMOUNT	----- STAR TAXABLE	
	Heuvelton Central	4	148,200	386,000		386,000	
406404					60,000	326,000	6,604.51
	S U B - T O T A L	4	148,200	386,000		386,000	
	S U B - T O T A L (CONT)				60,000	326,000	6,604.51
	T O T A L	4	148,200	386,000		386,000	
	T O T A L (CONT)				60,000	326,000	6,604.51

*** S Y S T E M C O D E S S U M M A R Y ***

NO SYSTEM EXEMPTIONS AT THIS LEVEL

*** E X E M P T I O N S U M M A R Y ***

CODE	DESCRIPTION	TOTAL PARCELS	SCHOOL
41854	BAS STAR	2	60,000
	T O T A L	2	60,000

STATE OF NEW YORK
 COUNTY - St Lawrence
 SCHOOL - Heuvelton Central
 TOWN - Dekalb
 SWIS - 403089

2 0 1 7 S C H O O L T A X R O L L
 T A X A B L E SECTION OF THE ROLL - 1
 N A M E S E C T I O N - D
 UNIFORM PERCENT OF VALUE IS 100.00

PAGE 84
 VALUATION DATE-JUL 01, 2016
 TAXABLE STATUS DATE-MAR 01, 2017
 RPS155/V04/L015
 CURRENT DATE 8/24/2017

*** G R A N D T O T A L S ***

ROLL SEC	DESCRIPTION	TOTAL PARCELS	ASSESSED LAND	ASSESSED TOTAL	EXEMPT AMOUNT ----- STAR AMOUNT	TOTAL TAXABLE ----- STAR TAXABLE	TAX RATE	TOTAL TAX
	Heuvelton Cent Sch		148,200	386,000		386,000		
	School Tax/Library		148,200	386,000	60,000	326,000		6,558.40
	SPEC DIST TAXES					386,000		46.11
1	TAXABLE	4						6,604.51

STATE OF NEW YORK
 COUNTY - St Lawrence
 SCHOOL - Heuvelton Central
 TOWN - Dekalb
 SWIS - 403089

2 0 1 7 S C H O O L T A X R O L L
 T A X A B L E SECTION OF THE ROLL - 1
 OWNERS NAME SEQUENCE
 UNIFORM PERCENT OF VALUE IS 100.00

PAGE 85
 VALUATION DATE-JUL 01, 2016
 TAXABLE STATUS DATE-MAR 01, 2017

TAX MAP PARCEL NUMBER	PROPERTY LOCATION & CLASS	ASSESSMENT	EXEMPTION CODE-----	SCHOOL
CURRENT OWNERS NAME	SCHOOL DISTRICT	LAND	TAX DESCRIPTION	TAXABLE VALUE
CURRENT OWNERS ADDRESS	PARCEL SIZE/GRID COORD	TOTAL	SPECIAL DISTRICTS	TAX AMOUNT
*****	*****	*****	*****	*****
100.004-2-11.212	Ritchie Rd		100.004-2-11.212	*****
Eggleston Irrevocable Income O	322 Rural vac>10		Heuvelton Cent Sch	BILL 70
307 Risley Rd	Heuvelton Centr 406404	28,000	School Tax/Library	563.30
De Kalb Jct, NY 13630-3174	FRNT 790.00 DPTH	28,000		3.34
	ACRES 38.00			
	EAST-0234160 NRTH-1651251			
	DEED BOOK 2015 PG-12860			
	FULL MARKET VALUE	28,000		
			TOTAL TAX ---	566.64**
			DATE #1	10/02/17
			AMT DUE	566.64
*****	*****	*****	*****	*****

STATE OF NEW YORK
 COUNTY - St Lawrence
 SCHOOL - Heuvelton Central
 TOWN - Dekalb
 SWIS - 403089

2017 SCHOOL TAX ROLL
 TAXABLE SECTION OF THE ROLL - 1
 NAME SECTION - E
 UNIFORM PERCENT OF VALUE IS 100.00

PAGE 86
 VALUATION DATE-JUL 01, 2016
 TAXABLE STATUS DATE-MAR 01, 2017
 RPS155/V04/L015
 CURRENT DATE 8/24/2017

*** SPECIAL DISTRICT SUMMARY ***

CODE	DISTRICT NAME	TOTAL PARCELS	EXTENSION TYPE	EXTENSION VALUE	AD VALOREM VALUE	EXEMPT AMOUNT	TAXABLE VALUE	TOTAL TAX
------	---------------	---------------	----------------	-----------------	------------------	---------------	---------------	-----------

NO SPECIAL DISTRICTS AT THIS LEVEL

*** SCHOOL DISTRICT SUMMARY ***

CODE	DISTRICT NAME	TOTAL PARCELS	ASSESSED LAND	ASSESSED TOTAL	EXEMPT AMOUNT	TOTAL TAXABLE	TOTAL TAX
					----- STAR AMOUNT	----- STAR TAXABLE	
	Heuvelton Central	1	28,000	28,000		28,000	
406404						28,000	566.64
	SUB - TOTAL	1	28,000	28,000		28,000	
	SUB - TOTAL (CONT)					28,000	566.64
	TOTAL	1	28,000	28,000		28,000	
	TOTAL (CONT)					28,000	566.64

*** SYSTEM CODES SUMMARY ***

NO SYSTEM EXEMPTIONS AT THIS LEVEL

*** EXEMPTION SUMMARY ***

NO EXEMPTIONS AT THIS LEVEL

STATE OF NEW YORK
 COUNTY - St Lawrence
 SCHOOL - Heuvelton Central
 TOWN - Dekalb
 SWIS - 403089

2 0 1 7 S C H O O L T A X R O L L
 T A X A B L E SECTION OF THE ROLL - 1
 N A M E S E C T I O N - E
 UNIFORM PERCENT OF VALUE IS 100.00

PAGE 87
 VALUATION DATE-JUL 01, 2016
 TAXABLE STATUS DATE-MAR 01, 2017
 RPS155/V04/L015
 CURRENT DATE 8/24/2017

*** G R A N D T O T A L S ***

ROLL SEC	DESCRIPTION	TOTAL PARCELS	ASSESSED LAND	ASSESSED TOTAL	EXEMPT AMOUNT ----- STAR AMOUNT	TOTAL TAXABLE ----- STAR TAXABLE	TAX RATE	TOTAL TAX
	Heuvelton Cent Sch		28,000	28,000		28,000		
	School Tax/Library		28,000	28,000		28,000		563.30
	SPEC DIST TAXES					28,000		3.34
1	TAXABLE	1						566.64

STATE OF NEW YORK
 COUNTY - St Lawrence
 SCHOOL - Heuvelton Central
 TOWN - Dekalb
 SWIS - 403089

2 0 1 7 S C H O O L T A X R O L L
 T A X A B L E SECTION OF THE ROLL - 1
 OWNERS NAME SEQUENCE
 UNIFORM PERCENT OF VALUE IS 100.00

PAGE 88
 VALUATION DATE-JUL 01, 2016
 TAXABLE STATUS DATE-MAR 01, 2017

TAX MAP PARCEL NUMBER	PROPERTY LOCATION & CLASS	ASSESSMENT	EXEMPTION CODE-----	SCHOOL
CURRENT OWNERS NAME	SCHOOL DISTRICT	LAND	TAX DESCRIPTION	TAXABLE VALUE
CURRENT OWNERS ADDRESS	PARCEL SIZE/GRID COORD	TOTAL	SPECIAL DISTRICTS	TAX AMOUNT
***** 100.004-2-19.1 *****				
100.004-2-19.1	243 Ritchie Rd			BILL 71
Fenton Andrew	240 Rural res		BAS STAR 41854	30,000
Fenton Amanda	Heuvelton Centr 406404	49,400	Heuvelton Cent Sch	2,593.18
243 Ritchie Rd	ACRES 46.20 BANK8888220	128,900	School Tax/Library	15.40
Dekalb Junction, NY 13630	EAST-0233595 NRTH-1650633			
	DEED BOOK 2011 PG-18984			
	FULL MARKET VALUE	128,900		
TOTAL TAX ---				2,005.05**
				DATE #1 10/02/17
				AMT DUE 2,005.05
***** 100.004-2-17 *****				
100.004-2-17	Ritchie Rd			ACCT 1- 32- 4.2 BILL 72
Fenton Andrew A	323 Vacant rural		Heuvelton Cent Sch	623.65
Fenton Amanda K	Heuvelton Centr 406404	31,000	School Tax/Library	3.70
243 Ritchie Rd	ACRES 57.90	31,000		
De Kalb Junction, NY 13630	EAST-0235380 NRTH-1649349			
	DEED BOOK 2017 PG-3553			
	FULL MARKET VALUE	31,000		
PRIOR OWNER ON 3/01/2017				
Morse Clyde L				
TOTAL TAX ---				627.35**
				DATE #1 10/02/17
				AMT DUE 627.35
***** 100.003-2-10.11 *****				
100.003-2-10.11	7 Childs Rd			ACCT 1- 29- 3 BILL 73
Ferguson Dorothy A	240 Rural res		BAS STAR 41854	30,000
7 Childs Rd	Heuvelton Centr 406404	17,200	Heuvelton Cent Sch	1,627.53
Rensselaer Falls, NY	1233' on Childs Rd	80,900	School Tax/Library	9.66
	475' on CR 17			
	13680-3136 FRNT 1233.00 DPTH			
	ACRES 5.90			
	EAST-0221903 NRTH-1651074			
	DEED BOOK 1043 PG-264			
	FULL MARKET VALUE	80,900		
TOTAL TAX ---				1,033.66**
				DATE #1 10/02/17
				AMT DUE 1,033.66
***** 100.002-1-20 *****				
100.002-1-20	3485 Sh 812			BILL 74
Fields Jamie M	270 Mfg housing		BAS STAR 41854	30,000
3485 State Highway 812	Heuvelton Centr 406404	13,500	Heuvelton Cent Sch	1,082.34
Rensselaer Falls, NY	FRNT 576.00 DPTH	53,800	School Tax/Library	6.43
	ACRES 0.85 BANK8888288			
	13680-3145 EAST-0235744 NRTH-1660408			
	DEED BOOK 2011 PG-2196			
	FULL MARKET VALUE	53,800		
TOTAL TAX ---				485.23**
				DATE #1 10/02/17
				AMT DUE 485.23

STATE OF NEW YORK
 COUNTY - St Lawrence
 SCHOOL - Heuvelton Central
 TOWN - Dekalb
 SWIS - 403089

2 0 1 7 S C H O O L T A X R O L L
 T A X A B L E SECTION OF THE ROLL - 1
 OWNERS NAME SEQUENCE
 UNIFORM PERCENT OF VALUE IS 100.00

PAGE 89
 VALUATION DATE-JUL 01, 2016
 TAXABLE STATUS DATE-MAR 01, 2017

TAX MAP PARCEL NUMBER	PROPERTY LOCATION & CLASS	ASSESSMENT	EXEMPTION CODE-----	SCHOOL
CURRENT OWNERS NAME	SCHOOL DISTRICT	LAND	TAX DESCRIPTION	TAXABLE VALUE
CURRENT OWNERS ADDRESS	PARCEL SIZE/GRID COORD	TOTAL	SPECIAL DISTRICTS	TAX AMOUNT
***** 100.001-2-5 *****				
100.001-2-5	2516,2520 Dekalb Kelly Rd			ACCT 1- 37- 5 BILL 75
Frey Daniel & Cheryl	260 Seasonal res		Heuvelton Cent Sch	49,000 985.77
Howard Kenneth R Jr &Bessi	Heuvelton Centr 406404	29,000	School Tax/Library	49,000 5.85
6256 Knowlesville Rd	Easement 2013/6630	49,000		
Oakfield, NY 14125	FRNT 1868.00 DPTH			
	ACRES 25.23			
	EAST-0227933 NRTH-1660454			
	DEED BOOK 2009 PG-2868			
	FULL MARKET VALUE	49,000		
TOTAL TAX ---				991.62**
				DATE #1 10/02/17
				AMT DUE 991.62

STATE OF NEW YORK
 COUNTY - St Lawrence
 SCHOOL - Heuvelton Central
 TOWN - Dekalb
 SWIS - 403089

2 0 1 7 S C H O O L T A X R O L L
 T A X A B L E SECTION OF THE ROLL - 1
 N A M E S E C T I O N - F
 UNIFORM PERCENT OF VALUE IS 100.00

PAGE 90
 VALUATION DATE-JUL 01, 2016
 TAXABLE STATUS DATE-MAR 01, 2017
 RPS155/V04/L015
 CURRENT DATE 8/24/2017

*** S P E C I A L D I S T R I C T S U M M A R Y ***

CODE	DISTRICT NAME	TOTAL PARCELS	EXTENSION TYPE	EXTENSION VALUE	AD VALOREM VALUE	EXEMPT AMOUNT	TAXABLE VALUE	TOTAL TAX
------	---------------	---------------	----------------	-----------------	------------------	---------------	---------------	-----------

NO SPECIAL DISTRICTS AT THIS LEVEL

*** S C H O O L D I S T R I C T S U M M A R Y ***

CODE	DISTRICT NAME	TOTAL PARCELS	ASSESSED LAND	ASSESSED TOTAL	EXEMPT AMOUNT	TOTAL TAXABLE	TOTAL TAX
					----- STAR AMOUNT	----- STAR TAXABLE	
	Heuvelton Central	5	140,100	343,600		343,600	
406404					90,000	253,600	5,142.91
	S U B - T O T A L	5	140,100	343,600		343,600	
	S U B - T O T A L (CONT)				90,000	253,600	5,142.91
	T O T A L	5	140,100	343,600		343,600	
	T O T A L (CONT)				90,000	253,600	5,142.91

*** S Y S T E M C O D E S S U M M A R Y ***

NO SYSTEM EXEMPTIONS AT THIS LEVEL

*** E X E M P T I O N S U M M A R Y ***

CODE	DESCRIPTION	TOTAL PARCELS	SCHOOL
41854	BAS STAR	3	90,000
	T O T A L	3	90,000

STATE OF NEW YORK
 COUNTY - St Lawrence
 SCHOOL - Heuvelton Central
 TOWN - Dekalb
 SWIS - 403089

2 0 1 7 S C H O O L T A X R O L L
 T A X A B L E SECTION OF THE ROLL - 1
 N A M E S E C T I O N - F
 UNIFORM PERCENT OF VALUE IS 100.00

PAGE 91
 VALUATION DATE-JUL 01, 2016
 TAXABLE STATUS DATE-MAR 01, 2017
 RPS155/V04/L015
 CURRENT DATE 8/24/2017

*** G R A N D T O T A L S ***

ROLL SEC	DESCRIPTION	TOTAL PARCELS	ASSESSED LAND	ASSESSED TOTAL	EXEMPT AMOUNT ----- STAR AMOUNT	TOTAL TAXABLE ----- STAR TAXABLE	TAX RATE	TOTAL TAX
	Heuvelton Cent Sch		140,100	343,600		343,600		
	School Tax/Library		140,100	343,600	90,000	253,600		5,101.87
	SPEC DIST TAXES					343,600		41.04
1	TAXABLE	5						5,142.91

STATE OF NEW YORK
 COUNTY - St Lawrence
 SCHOOL - Heuvelton Central
 TOWN - Dekalb
 SWIS - 403089

2 0 1 7 S C H O O L T A X R O L L
 T A X A B L E SECTION OF THE ROLL - 1
 OWNERS NAME SEQUENCE
 UNIFORM PERCENT OF VALUE IS 100.00

PAGE 92
 VALUATION DATE-JUL 01, 2016
 TAXABLE STATUS DATE-MAR 01, 2017

TAX MAP PARCEL NUMBER	PROPERTY LOCATION & CLASS	ASSESSMENT	EXEMPTION CODE-----	SCHOOL
CURRENT OWNERS NAME	SCHOOL DISTRICT	LAND	TAX DESCRIPTION	TAXABLE VALUE
CURRENT OWNERS ADDRESS	PARCEL SIZE/GRID COORD	TOTAL	SPECIAL DISTRICTS	TAX AMOUNT

100.002-2-8.14	52 Cr 14			100.002-2-8.14
Gallucci Robert A	240 Rural res		BAS STAR 41854	ACCT 1-21-13.14
Gallucci Diana Lee	Heuvelton Centr 406404	22,200	Heuvelton Cent Sch	BILL 76
PO Box 244	728'wf	113,200	School Tax/Library	
Heuvelton, NY 13654	ACRES 12.00			
	EAST-0237741 NRTH-1660104			
	DEED BOOK 1022 PG-01065			
	FULL MARKET VALUE	113,200		
			TOTAL TAX ---	1,687.32**
			DATE #1	10/02/17
			AMT DUE	1,687.32

100.004-2-10.1	197 Ritchie Rd			100.004-2-10.1
Gardinier Bonita J	240 Rural res		Ag Distric 41720	ACCT 1- 66-12
122 Ritchie Rd	Heuvelton Centr 406404	47,850	Heuvelton Cent Sch	BILL 77
De Kalb Junction, NY	ACRES 70.00	104,450	School Tax/Library	
13630-4176	EAST-0232800 NRTH-1649008			
	DEED BOOK 1072 PG-825			
	FULL MARKET VALUE	104,450		
			TOTAL TAX ---	2,069.25**
			DATE #1	10/02/17
			AMT DUE	2,069.25

100.002-1-3.11	2515 Dekalb Kelly Rd			100.002-1-3.11
Geary Brian M	260 Seasonal res		Heuvelton Cent Sch	ACCT 1- 38- 3
460 Childs Rd	Heuvelton Centr 406404	78,800	School Tax/Library	BILL 78
Rensselaer Falls, NY 13680	Barn Fire 12/23/2002	102,000		
	FRNT 2942.00 DPTH			
	ACRES 100.90			
	EAST-0229093 NRTH-1660324			
	DEED BOOK 2015 PG-12876			
	FULL MARKET VALUE	102,000		
			TOTAL TAX ---	2,064.20**
			DATE #1	10/02/17
			AMT DUE	2,064.20

100.002-1-3.12	460 Childs Rd			100.002-1-3.12
Geary Brian M	210 1 Family Res		BAS STAR 41854	BILL 79
460 Childs Rd	Heuvelton Centr 406404	18,900	Heuvelton Cent Sch	
Rensselaer Falls, NY 13680	Easement 2013/6631	86,000	School Tax/Library	
	FRNT 333.00 DPTH			
	ACRES 4.80 BANK8888830			
	EAST-0229778 NRTH-1658746			
	DEED BOOK 2003 PG-23450			
	FULL MARKET VALUE	86,000		
			TOTAL TAX ---	1,136.87**
			DATE #1	10/02/17
			AMT DUE	1,136.87



STATE OF NEW YORK
 COUNTY - St Lawrence
 SCHOOL - Heuvelton Central
 TOWN - Dekalb
 SWIS - 403089

2 0 1 7 S C H O O L T A X R O L L
 T A X A B L E SECTION OF THE ROLL - 1
 OWNERS NAME SEQUENCE
 UNIFORM PERCENT OF VALUE IS 100.00

PAGE 93
 VALUATION DATE-JUL 01, 2016
 TAXABLE STATUS DATE-MAR 01, 2017

TAX MAP PARCEL NUMBER	PROPERTY LOCATION & CLASS	ASSESSMENT	EXEMPTION CODE-----	SCHOOL
CURRENT OWNERS NAME	SCHOOL DISTRICT	LAND	TAX DESCRIPTION	TAXABLE VALUE
CURRENT OWNERS ADDRESS	PARCEL SIZE/GRID COORD	TOTAL	SPECIAL DISTRICTS	TAX AMOUNT
***** 100.002-1-16 *****				
	501 Stevenson Rd			ACCT 1- 40-12 BILL 80
100.002-1-16	210 1 Family Res		Heuvelton Cent Sch	54,900 1,104.47
Gingerich Jacob U	Heuvelton Centr 406404	15,000	School Tax/Library	54,900 6.56
Gingerich Fannie E	ACRES 1.00	54,900		
12644 Black River School Rd	EAST-0231699 NRTH-1658344			
Homerville, OH 44235-9746	DEED BOOK 2012 PG-4499			
	FULL MARKET VALUE	54,900		
TOTAL TAX ---				1,111.03**
DATE #1				10/02/17
AMT DUE				1,111.03

STATE OF NEW YORK
 COUNTY - St Lawrence
 SCHOOL - Heuvelton Central
 TOWN - Dekalb
 SWIS - 403089

2 0 1 7 S C H O O L T A X R O L L
 T A X A B L E SECTION OF THE ROLL - 1
 N A M E S E C T I O N - G
 UNIFORM PERCENT OF VALUE IS 100.00

PAGE 94
 VALUATION DATE-JUL 01, 2016
 TAXABLE STATUS DATE-MAR 01, 2017
 RPS155/V04/L015
 CURRENT DATE 8/24/2017

*** S P E C I A L D I S T R I C T S U M M A R Y ***

CODE	DISTRICT NAME	TOTAL PARCELS	EXTENSION TYPE	EXTENSION VALUE	AD VALOREM VALUE	EXEMPT AMOUNT	TAXABLE VALUE	TOTAL TAX
------	---------------	---------------	----------------	-----------------	------------------	---------------	---------------	-----------

NO SPECIAL DISTRICTS AT THIS LEVEL

*** S C H O O L D I S T R I C T S U M M A R Y ***

CODE	DISTRICT NAME	TOTAL PARCELS	ASSESSED LAND	ASSESSED TOTAL	EXEMPT AMOUNT	TOTAL TAXABLE	TOTAL TAX
					----- STAR AMOUNT	----- STAR TAXABLE	
	Heuvelton Central	5	182,750	460,550	2,200	458,350	
406404					60,000	398,350	8,068.67
	S U B - T O T A L	5	182,750	460,550	2,200	458,350	
	S U B - T O T A L (CONT)				60,000	398,350	8,068.67
	T O T A L	5	182,750	460,550	2,200	458,350	
	T O T A L (CONT)				60,000	398,350	8,068.67

*** S Y S T E M C O D E S S U M M A R Y ***

NO SYSTEM EXEMPTIONS AT THIS LEVEL

*** E X E M P T I O N S U M M A R Y ***

CODE	DESCRIPTION	TOTAL PARCELS	SCHOOL
41720	Ag Distric	1	2,200
41854	BAS STAR	2	60,000
	T O T A L	3	62,200

STATE OF NEW YORK
 COUNTY - St Lawrence
 SCHOOL - Heuvelton Central
 TOWN - Dekalb
 SWIS - 403089

2 0 1 7 S C H O O L T A X R O L L
 T A X A B L E SECTION OF THE ROLL - 1
 N A M E S E C T I O N - G
 UNIFORM PERCENT OF VALUE IS 100.00

PAGE 95
 VALUATION DATE-JUL 01, 2016
 TAXABLE STATUS DATE-MAR 01, 2017
 RPS155/V04/L015
 CURRENT DATE 8/24/2017

*** G R A N D T O T A L S ***

ROLL SEC	DESCRIPTION	TOTAL PARCELS	ASSESSED LAND	ASSESSED TOTAL	EXEMPT AMOUNT ----- STAR AMOUNT	TOTAL TAXABLE ----- STAR TAXABLE	TAX RATE	TOTAL TAX
	Heuvelton Cent Sch		182,750	460,550	2,200	458,350		
	School Tax/Library		182,750	460,550	60,000 2,200	398,350 458,350		8,013.93
	SPEC DIST TAXES					458,350		54.74
1	TAXABLE	5						8,068.67

STATE OF NEW YORK
 COUNTY - St Lawrence
 SCHOOL - Heuvelton Central
 TOWN - Dekalb
 SWIS - 403089

2 0 1 7 S C H O O L T A X R O L L
 T A X A B L E SECTION OF THE ROLL - 1
 OWNERS NAME SEQUENCE
 UNIFORM PERCENT OF VALUE IS 100.00

PAGE 96
 VALUATION DATE-JUL 01, 2016
 TAXABLE STATUS DATE-MAR 01, 2017

TAX MAP PARCEL NUMBER	PROPERTY LOCATION & CLASS	ASSESSMENT	EXEMPTION CODE-----	SCHOOL
CURRENT OWNERS NAME	SCHOOL DISTRICT	LAND	TAX DESCRIPTION	TAXABLE VALUE
CURRENT OWNERS ADDRESS	PARCEL SIZE/GRID COORD	TOTAL	SPECIAL DISTRICTS	TAX AMOUNT
***** 100.002-2-26 *****				
	234 Cr 14			BILL 81
100.002-2-26	270 Mfg housing		Heuvelton Cent Sch	54,000 1,086.36
Hammond Steven L	Heuvelton Centr 406404	38,100	School Tax/Library	54,000 6.45
Hammond Lisa A	235'wf Trailer	54,000		
3 W Front Street	ACRES 5.00			
Rensselaer Falls, NY 13680	EAST-0240004 NRTH-1664020			
	DEED BOOK 2002 PG-8254			
	FULL MARKET VALUE	54,000		
TOTAL TAX ---				1,092.81**
				DATE #1 10/02/17
				AMT DUE 1,092.81
***** 86.004-3-10.11 *****				
	3680 Sh 812			BILL 82
86.004-3-10.11	210 l Family Res		Heuvelton Cent Sch	58,900 1,184.94
Hanna Gary C	Heuvelton Centr 406404	15,600	School Tax/Library	58,900 7.04
3680 State Highway 812	30'fr	58,900		
Rensselaer Falls, NY 13680	ACRES 1.60			
	EAST-0233995 NRTH-1665250			
	DEED BOOK 2016 PG-14148			
	FULL MARKET VALUE	58,900		
TOTAL TAX ---				1,191.98**
				DATE #1 10/02/17
				AMT DUE 1,191.98
***** 100.004-3-4 *****				
	132 Putney Rd			BILL 83
100.004-3-4	240 Rural res		Ag Distric 41720	8,504
Hanna James P	Heuvelton Centr 406404	66,300	BAS STAR 41854	30,000
Burnett Lisa	ACRES 132.30	146,300	Heuvelton Cent Sch	137,796 2,772.15
132 Putney Rd	EAST-0234702 NRTH-1656664		School Tax/Library	137,796 16.46
Rensselaer Falls, NY 13680	DEED BOOK 1999 PG-9297			
	FULL MARKET VALUE	146,300		
TOTAL TAX ---				2,185.08**
				DATE #1 10/02/17
				AMT DUE 2,185.08
***** 100.002-2-17 *****				
	Stevenson Rd			BILL 84
100.002-2-17	312 Vac w/imprv		Heuvelton Cent Sch	10,000 201.18
Hanna Mary	Heuvelton Centr 406404	7,100	School Tax/Library	10,000 1.19
PO Box 472	70x250x70x215	10,000		
Heuvelton, NY 13654	FRNT 70.00 DPTH 232.00			
	EAST-0235905 NRTH-1659921			
	DEED BOOK Unrec PG-Deed			
	FULL MARKET VALUE	10,000		
TOTAL TAX ---				202.37**
				DATE #1 10/02/17
				AMT DUE 202.37

MAY BE SUBJECT TO PAYMENT
 UNDER AGDIST LAW TIL 2021

STATE OF NEW YORK
 COUNTY - St Lawrence
 SCHOOL - Heuvelton Central
 TOWN - Dekalb
 SWIS - 403089

2 0 1 7 S C H O O L T A X R O L L
 T A X A B L E SECTION OF THE ROLL - 1
 OWNERS NAME SEQUENCE
 UNIFORM PERCENT OF VALUE IS 100.00

PAGE 97
 VALUATION DATE-JUL 01, 2016
 TAXABLE STATUS DATE-MAR 01, 2017

TAX MAP PARCEL NUMBER	PROPERTY LOCATION & CLASS	ASSESSMENT	EXEMPTION CODE-----	SCHOOL
CURRENT OWNERS NAME	SCHOOL DISTRICT	LAND	TAX DESCRIPTION	TAXABLE VALUE
CURRENT OWNERS ADDRESS	PARCEL SIZE/GRID COORD	TOTAL	SPECIAL DISTRICTS	TAX AMOUNT
***** 100.002-2-18 *****				
100.002-2-18	714 Stevenson Rd			ACCT 1- 35-11 BILL 85
Hanna Mary	311 Res vac land		Heuvelton Cent Sch	9,000 181.06
PO Box 472	Heuvelton Centr 406404	9,000	School Tax/Library	9,000 1.08
Heuvelton, NY 13654	185x90x215x90	9,000		
	FRNT 185.00 DPTH 90.00			
	ACRES 0.50			
	EAST-0235882 NRTH-1659994			
	DEED BOOK Unrec PG-Deed			
	FULL MARKET VALUE	9,000		
TOTAL TAX ---				182.14**
				DATE #1 10/02/17
				AMT DUE 182.14
***** 100.002-1-9.1 *****				
100.002-1-9.1	616 Childs Rd			ACCT 1- 35-13 BILL 86
Hanna Paul	210 1 Family Res		Heuvelton Cent Sch	26,100 525.07
Hanna Kathleen	Heuvelton Centr 406404	15,500	School Tax/Library	26,100 3.12
3869 State Highway 812	FRNT 440.00 DPTH 150.00	26,100		
Rensselaer Falls, NY 13680	ACRES 1.50			
	EAST-0232403 NRTH-1661764			
	DEED BOOK 00978 PG-00457			
	FULL MARKET VALUE	26,100		
TOTAL TAX ---				528.19**
				DATE #1 10/02/17
				AMT DUE 528.19
***** 86.004-3-16 *****				
86.004-3-16	3869 Sh 812			ACCT 1- 66- 6 BILL 87
Hanna Paul L	210 1 Family Res		ENH STAR 41834	65,500
Hanna Kathleen M	Heuvelton Centr 406404	21,100	Heuvelton Cent Sch	69,000 1,388.13
3869 State Highway 812	ACRES 7.10	69,000	School Tax/Library	69,000 8.24
Rensselaer Falls, NY 13680	EAST-0230881 NRTH-1668980			
	DEED BOOK 1073 PG-803			
	FULL MARKET VALUE	69,000		
TOTAL TAX ---				78.65**
				DATE #1 10/02/17
				AMT DUE 78.65
***** 100.004-2-16 *****				
100.004-2-16	511,515 Ritchie Rd			BILL 88
Hazelton Gary I (LC)	270 Mfg housing		BAS STAR 41854	30,000
Hazelton Valerie L (LC)	Heuvelton Centr 406404	15,200	Heuvelton Cent Sch	53,700 1,080.33
515 Ritchie Rd	FRNT 180.00 DPTH	53,700	School Tax/Library	53,700 6.41
De Kalb Junction, NY	ACRES 1.20			
	EAST-0235602 NRTH-1656039			
	DEED BOOK Land PG-Cont			
	FULL MARKET VALUE	53,700		
TOTAL TAX ---				483.20**
				DATE #1 10/02/17
				AMT DUE 483.20

STATE OF NEW YORK
 COUNTY - St Lawrence
 SCHOOL - Heuvelton Central
 TOWN - Dekalb
 SWIS - 403089

2 0 1 7 S C H O O L T A X R O L L
 T A X A B L E SECTION OF THE ROLL - 1
 OWNERS NAME SEQUENCE
 UNIFORM PERCENT OF VALUE IS 100.00

PAGE 98
 VALUATION DATE-JUL 01, 2016
 TAXABLE STATUS DATE-MAR 01, 2017

TAX MAP PARCEL NUMBER	PROPERTY LOCATION & CLASS	ASSESSMENT	EXEMPTION CODE-----	SCHOOL
CURRENT OWNERS NAME	SCHOOL DISTRICT	LAND	TAX DESCRIPTION	TAXABLE VALUE
CURRENT OWNERS ADDRESS	PARCEL SIZE/GRID COORD	TOTAL	SPECIAL DISTRICTS	TAX AMOUNT

100.002-1-4.11	590 Childs Rd			100.002-1-4.11
Herber Jacqueline M	270 Mfg housing		BAS STAR 41854	ACCT 1- 20-15
590 Childs Rd	Heuvelton Centr 406404	30,200	Heuvelton Cent Sch	BILL 89
Rensselaer Falls, NY 13680	890'fr	59,000	School Tax/Library	30,000
	ACRES 22.60			1,186.95
	EAST-0231882 NRTH-1660745			7.05
	DEED BOOK 2014 PG-8210			
	FULL MARKET VALUE	59,000		
			TOTAL TAX ---	590.47**
			DATE #1	10/02/17
			AMT DUE	590.47

100.002-1-4.12	584 Childs Rd			100.002-1-4.12
Herber John H	270 Mfg housing		Heuvelton Cent Sch	BILL 90
Herber Jacqueline M	Heuvelton Centr 406404	15,100	School Tax/Library	714.18
584 Childs Rd	140'fr	35,500		4.24
Rensselaer Falls, NY 13680	ACRES 1.10			
	EAST-0231522 NRTH-1660660			
	DEED BOOK 2002 PG-4142			
	FULL MARKET VALUE	35,500		
			TOTAL TAX ---	718.42**
			DATE #1	10/02/17
			AMT DUE	718.42

100.002-2-7.2	82B Cr 14			100.002-2-7.2
Hirsch Michael A	270 Mfg housing		BAS STAR 41854	BILL 91
Hirsch Deborah D	Heuvelton Centr 406404	25,800	Heuvelton Cent Sch	30,000
82B County Route 14	7.04a (D) 302'wf	84,000	School Tax/Library	1,689.89
Rensselaer Falls, NY 13680	ACRES 6.70 BANK8888209			10.03
	EAST-0238083 NRTH-1661118			
	DEED BOOK 1061 PG-624			
	FULL MARKET VALUE	84,000		
			TOTAL TAX ---	1,096.39**
			DATE #1	10/02/17
			AMT DUE	1,096.39

100.002-2-7.11	82A Cr 14			100.002-2-7.11
Hirsch Rita	270 Mfg housing		ENH STAR 41834	ACCT 1- 42- 3
82A County Route 14	Heuvelton Centr 406404	24,200	Heuvelton Cent Sch	BILL 92
Rensselaer Falls, NY 13680	ACRES 5.60	54,800	School Tax/Library	54,800
	EAST-0238040 NRTH-1660625			1,102.46
	DEED BOOK 1061 PG-620			6.55
	FULL MARKET VALUE	54,800		
			TOTAL TAX ---	6.55**
			DATE #1	10/02/17
			AMT DUE	6.55

STATE OF NEW YORK
 COUNTY - St Lawrence
 SCHOOL - Heuvelton Central
 TOWN - Dekalb
 SWIS - 403089

2 0 1 7 S C H O O L T A X R O L L
 T A X A B L E SECTION OF THE ROLL - 1
 OWNERS NAME SEQUENCE
 UNIFORM PERCENT OF VALUE IS 100.00

PAGE 99
 VALUATION DATE-JUL 01, 2016
 TAXABLE STATUS DATE-MAR 01, 2017

TAX MAP PARCEL NUMBER	PROPERTY LOCATION & CLASS	ASSESSMENT	EXEMPTION CODE-----	SCHOOL
CURRENT OWNERS NAME	SCHOOL DISTRICT	LAND	TAX DESCRIPTION	TAXABLE VALUE
CURRENT OWNERS ADDRESS	PARCEL SIZE/GRID COORD	TOTAL	SPECIAL DISTRICTS	TAX AMOUNT
***** 100.001-3-3 *****				
	326 Childs Rd			ACCT 1- 57- 9 BILL 93
100.001-3-3	210 1 Family Res		BAS STAR 41854	30,000
Hodge Ralph	Heuvelton Centr 406404	16,000	Heuvelton Cent Sch	53,100 1,068.25
Hodge Linda	FRNT 474.00 DPTH 190.00	53,100	School Tax/Library	53,100 6.34
326 Childs Rd	EAST-0227428 NRTH-1656746			
Rensselaer Falls, NY 13680	DEED BOOK 2000 PG-20802			
	FULL MARKET VALUE	53,100		
TOTAL TAX ---				471.06**
				DATE #1 10/02/17
				AMT DUE 471.06
***** 100.002-1-18.2 *****				
	409 Stevenson Rd			ACCT 1- 40- 8.2 BILL 94
100.002-1-18.2	240 Rural res		Heuvelton Cent Sch	36,500 734.30
Hurlbut Worth Jr	Heuvelton Centr 406404	33,000	School Tax/Library	36,500 4.36
PO Box 432	ACRES 44.80	36,500		
Gouverneur, NY 13642	EAST-0229767 NRTH-1657560			
	DEED BOOK 951 PG-00976			
	FULL MARKET VALUE	36,500		
TOTAL TAX ---				738.66**
				DATE #1 10/02/17
				AMT DUE 738.66

STATE OF NEW YORK
 COUNTY - St Lawrence
 SCHOOL - Heuvelton Central
 TOWN - Dekalb
 SWIS - 403089

2 0 1 7 S C H O O L T A X R O L L
 T A X A B L E SECTION OF THE ROLL - 1
 N A M E S E C T I O N - H
 UNIFORM PERCENT OF VALUE IS 100.00

PAGE 100
 VALUATION DATE-JUL 01, 2016
 TAXABLE STATUS DATE-MAR 01, 2017
 RPS155/V04/L015
 CURRENT DATE 8/24/2017

*** S P E C I A L D I S T R I C T S U M M A R Y ***

CODE	DISTRICT NAME	TOTAL PARCELS	EXTENSION TYPE	EXTENSION VALUE	AD VALOREM VALUE	EXEMPT AMOUNT	TAXABLE VALUE	TOTAL TAX
------	---------------	---------------	----------------	-----------------	------------------	---------------	---------------	-----------

NO SPECIAL DISTRICTS AT THIS LEVEL

*** S C H O O L D I S T R I C T S U M M A R Y ***

CODE	DISTRICT NAME	TOTAL PARCELS	ASSESSED LAND	ASSESSED TOTAL	EXEMPT AMOUNT	TOTAL TAXABLE	TOTAL TAX
					----- STAR AMOUNT	----- STAR TAXABLE	
	Heuvelton Central	14	332,200	749,900	8,504	741,396	
406404					270,300	471,096	9,565.97
	S U B - T O T A L	14	332,200	749,900	8,504	741,396	
	S U B - T O T A L (CONT)				270,300	471,096	9,565.97
	T O T A L	14	332,200	749,900	8,504	741,396	
	T O T A L (CONT)				270,300	471,096	9,565.97

*** S Y S T E M C O D E S S U M M A R Y ***

NO SYSTEM EXEMPTIONS AT THIS LEVEL

*** E X E M P T I O N S U M M A R Y ***

CODE	DESCRIPTION	TOTAL PARCELS	SCHOOL
41720	Ag Distric	1	8,504
41834	ENH STAR	2	120,300
41854	BAS STAR	5	150,000
	T O T A L	8	278,804

STATE OF NEW YORK
 COUNTY - St Lawrence
 SCHOOL - Heuvelton Central
 TOWN - Dekalb
 SWIS - 403089

2 0 1 7 S C H O O L T A X R O L L
 T A X A B L E SECTION OF THE ROLL - 1
 N A M E S E C T I O N - H
 UNIFORM PERCENT OF VALUE IS 100.00

PAGE 101
 VALUATION DATE-JUL 01, 2016
 TAXABLE STATUS DATE-MAR 01, 2017
 RPS155/V04/L015
 CURRENT DATE 8/24/2017

*** G R A N D T O T A L S ***

ROLL SEC	DESCRIPTION	TOTAL PARCELS	ASSESSED LAND	ASSESSED TOTAL	EXEMPT AMOUNT ----- STAR AMOUNT	TOTAL TAXABLE ----- STAR TAXABLE	TAX RATE	TOTAL TAX
	Heuvelton Cent Sch		332,200	749,900	8,504	741,396		
	School Tax/Library		332,200	749,900	270,300 8,504	471,096 741,396		9,477.41
	SPEC DIST TAXES					741,396		88.56
1	TAXABLE	14						9,565.97

STATE OF NEW YORK
 COUNTY - St Lawrence
 SCHOOL - Heuvelton Central
 TOWN - Dekalb
 SWIS - 403089

2 0 1 7 S C H O O L T A X R O L L
 T A X A B L E SECTION OF THE ROLL - 1
 OWNERS NAME SEQUENCE
 UNIFORM PERCENT OF VALUE IS 100.00

PAGE 102
 VALUATION DATE-JUL 01, 2016
 TAXABLE STATUS DATE-MAR 01, 2017

TAX MAP PARCEL NUMBER	PROPERTY LOCATION & CLASS	ASSESSMENT	EXEMPTION CODE-----	SCHOOL
CURRENT OWNERS NAME	SCHOOL DISTRICT	LAND	TAX DESCRIPTION	TAXABLE VALUE
CURRENT OWNERS ADDRESS	PARCEL SIZE/GRID COORD	TOTAL	SPECIAL DISTRICTS	TAX AMOUNT
***** 100.003-2-3 *****				
	4232 Cr 17			ACCT 1- 49- 3 BILL 95
100.003-2-3	240 Rural res		BAS STAR 41854	30,000
Jaquith Douglas A	Heuvelton Centr 406404	56,900	Heuvelton Cent Sch	147,000 2,957.32
Maimone Sandra D	9/05sp135,000	147,000	School Tax/Library	147,000 17.56
4232 County Route 17	Barn/shop/house/school Hs			
Rensselaer Falls, NY 13680	ACRES 65.40 BANK8888830			
	EAST-0226657 NRTH-1648638			
	DEED BOOK 2005 PG-16120			
	FULL MARKET VALUE	147,000		
TOTAL TAX ---				2,371.34**
DATE #1				10/02/17
AMT DUE				2,371.34

STATE OF NEW YORK
 COUNTY - St Lawrence
 SCHOOL - Heuvelton Central
 TOWN - Dekalb
 SWIS - 403089

2 0 1 7 S C H O O L T A X R O L L
 T A X A B L E SECTION OF THE ROLL - 1
 N A M E S E C T I O N - J
 UNIFORM PERCENT OF VALUE IS 100.00

PAGE 103
 VALUATION DATE-JUL 01, 2016
 TAXABLE STATUS DATE-MAR 01, 2017
 RPS155/V04/L015
 CURRENT DATE 8/24/2017

*** S P E C I A L D I S T R I C T S U M M A R Y ***

CODE	DISTRICT NAME	TOTAL PARCELS	EXTENSION TYPE	EXTENSION VALUE	AD VALOREM VALUE	EXEMPT AMOUNT	TAXABLE VALUE	TOTAL TAX
------	---------------	---------------	----------------	-----------------	------------------	---------------	---------------	-----------

NO SPECIAL DISTRICTS AT THIS LEVEL

*** S C H O O L D I S T R I C T S U M M A R Y ***

CODE	DISTRICT NAME	TOTAL PARCELS	ASSESSED LAND	ASSESSED TOTAL	EXEMPT AMOUNT	TOTAL TAXABLE	TOTAL TAX
					----- STAR AMOUNT	----- STAR TAXABLE	
	Heuvelton Central	1	56,900	147,000		147,000	
406404					30,000	117,000	2,371.34
	S U B - T O T A L	1	56,900	147,000		147,000	
	S U B - T O T A L (CONT)				30,000	117,000	2,371.34
	T O T A L	1	56,900	147,000		147,000	
	T O T A L (CONT)				30,000	117,000	2,371.34

*** S Y S T E M C O D E S S U M M A R Y ***

NO SYSTEM EXEMPTIONS AT THIS LEVEL

*** E X E M P T I O N S U M M A R Y ***

CODE	DESCRIPTION	TOTAL PARCELS	SCHOOL
41854	BAS STAR	1	30,000
	T O T A L	1	30,000

STATE OF NEW YORK
 COUNTY - St Lawrence
 SCHOOL - Heuvelton Central
 TOWN - Dekalb
 SWIS - 403089

2 0 1 7 S C H O O L T A X R O L L
 T A X A B L E SECTION OF THE ROLL - 1
 N A M E S E C T I O N - J
 UNIFORM PERCENT OF VALUE IS 100.00

PAGE 104
 VALUATION DATE-JUL 01, 2016
 TAXABLE STATUS DATE-MAR 01, 2017
 RPS155/V04/L015
 CURRENT DATE 8/24/2017

*** G R A N D T O T A L S ***

ROLL SEC	DESCRIPTION	TOTAL PARCELS	ASSESSED LAND	ASSESSED TOTAL	EXEMPT AMOUNT ----- STAR AMOUNT	TOTAL TAXABLE ----- STAR TAXABLE	TAX RATE	TOTAL TAX
	Heuvelton Cent Sch		56,900	147,000		147,000		
	School Tax/Library		56,900	147,000	30,000	117,000		2,353.78
	SPEC DIST TAXES					147,000		17.56
1	TAXABLE	1						2,371.34

STATE OF NEW YORK
 COUNTY - St Lawrence
 SCHOOL - Heuvelton Central
 TOWN - Dekalb
 SWIS - 403089

2 0 1 7 S C H O O L T A X R O L L
 T A X A B L E SECTION OF THE ROLL - 1
 OWNERS NAME SEQUENCE
 UNIFORM PERCENT OF VALUE IS 100.00

PAGE 105
 VALUATION DATE-JUL 01, 2016
 TAXABLE STATUS DATE-MAR 01, 2017

TAX MAP PARCEL NUMBER	PROPERTY LOCATION & CLASS	ASSESSMENT	EXEMPTION CODE-----	SCHOOL
CURRENT OWNERS NAME	SCHOOL DISTRICT	LAND	TAX DESCRIPTION	TAXABLE VALUE
CURRENT OWNERS ADDRESS	PARCEL SIZE/GRID COORD	TOTAL	SPECIAL DISTRICTS	TAX AMOUNT

100.004-2-13.11	299 Ritchie Rd			100.004-2-13.11
Katzman Grover B	240 Rural res		RPTL466_f 41690	ACCT 1- 66-13
Katzman Karen L	Heuvelton Centr 406404	62,900	Ag Distric 41720	BILL 96
299 Ritchie Rd	ACRES 96.10	150,000	ENH STAR 41834	
De Kalb Junction, NY	EAST-0234808 NRTH-1652106		Heuvelton Cent Sch	132,644
	DEED BOOK 2001 PG-12881		School Tax/Library	132,644
	13630-3160 FULL MARKET VALUE	150,000		

MAY BE SUBJECT TO PAYMENT
 UNDER AGDIST LAW TIL 2021

TOTAL TAX --- 1,366.63**
 DATE #1 10/02/17
 AMT DUE 1,366.63

86.004-3-19.11	2215,2225, 2229 Kelly Rd			86.004-3-19.11
Kelly Allan Hugh (LU)	112 Dairy farm		Ag Distric 41720	ACCT 1- 40- 3.1
Kelly Bessie (LU)	Heuvelton Centr 406404	195,900	Silo 42100	BILL 97
% Allen H & Mary W Kelly	See 2015/13192 Ni Mo & Ve	432,500	BAS STAR 41854	
2121 Dekalb Kelly Rd	ACRES 239.60		Heuvelton Cent Sch	325,421
Rensselaer Falls, NY 13680	EAST-0229031 NRTH-1665321		School Tax/Library	325,421
	DEED BOOK 1028 PG-327			
	FULL MARKET VALUE	432,500		

MAY BE SUBJECT TO PAYMENT
 UNDER AGDIST LAW TIL 2021

TOTAL TAX --- 5,982.09**
 DATE #1 10/02/17
 AMT DUE 5,982.09

86.003-4-1.2	Dekalb Kelly Rd			86.003-4-1.2
Kelly Allen	112 Dairy farm		Ag Buildin 41700	BILL 98
Kelly Mary	Heuvelton Centr 406404	38,400	Ag Buildin 41700	
2121 Dekalb Kelly Rd	2015/12955 NiMo/Vrzn Easm	133,400	Ag Distric 41720	
Rensselaer Falls, NY 13680	FRNT 1422.00 DPTH		Heuvelton Cent Sch	38,400
	ACRES 53.50		School Tax/Library	38,400
	EAST-0227545 NRTH-1666289			
	DEED BOOK 2004 PG-3429			
	FULL MARKET VALUE	133,400		

MAY BE SUBJECT TO PAYMENT
 UNDER AGDIST LAW TIL 2021

TOTAL TAX --- 777.11**
 DATE #1 10/02/17
 AMT DUE 777.11

STATE OF NEW YORK
 COUNTY - St Lawrence
 SCHOOL - Heuvelton Central
 TOWN - Dekalb
 SWIS - 403089

2 0 1 7 S C H O O L T A X R O L L
 T A X A B L E SECTION OF THE ROLL - 1
 OWNERS NAME SEQUENCE
 UNIFORM PERCENT OF VALUE IS 100.00

PAGE 106
 VALUATION DATE-JUL 01, 2016
 TAXABLE STATUS DATE-MAR 01, 2017

TAX MAP PARCEL NUMBER	PROPERTY LOCATION & CLASS	ASSESSMENT	EXEMPTION CODE-----	SCHOOL
CURRENT OWNERS NAME	SCHOOL DISTRICT	LAND	TAX DESCRIPTION	TAXABLE VALUE
CURRENT OWNERS ADDRESS	PARCEL SIZE/GRID COORD	TOTAL	SPECIAL DISTRICTS	TAX AMOUNT
***** 86.003-4-2 *****				
86.003-4-2	Dekalb Kelly Rd		ACCT 1- 45- 3.3	BILL 99
Kelly Allen	105 Vac farmland		Ag Distric 41720	29,401
Kelly Mary	Heuvelton Centr 406404	46,700	Heuvelton Cent Sch	348.02
2121 Dekalb Kelly Rd	ACRES 66.90	46,700	School Tax/Library	2.07
Rensselaer Falls, NY 13680	EAST-0226192 NRTH-1665325			
	DEED BOOK 2004 PG-3429			
	FULL MARKET VALUE	46,700		

MAY BE SUBJECT TO PAYMENT
 UNDER AGDIST LAW TIL 2021

TOTAL TAX --- 350.09**
 DATE #1 10/02/17
 AMT DUE 350.09

***** 86.004-3-10.12 *****				
86.004-3-10.12	Sh 812			BILL 100
Kelly Allen	260 Seasonal res		Heuvelton Cent Sch	1,005.89
Kelly Mary W	Heuvelton Centr 406404	47,500	School Tax/Library	5.97
2121 Dekalb Kelly Rd	1715'fr	50,000		
Rensselaer Falls, NY 13680	ACRES 52.80			
	EAST-0232883 NRTH-1664493			
	DEED BOOK 2016 PG-9582			
	FULL MARKET VALUE	50,000		

TOTAL TAX --- 1,011.86**
 DATE #1 10/02/17
 AMT DUE 1,011.86

***** 86.004-3-24 *****				
86.004-3-24	Dekalb Kelly Rd		ACCT 1- 45- 2.2	BILL 101
Kelly Allen	120 Field crops		Ag Distric 41720	7,336
Kelly Mary	Heuvelton Centr 406404	24,500	Heuvelton Cent Sch	345.30
2121 Dekalb Kelly Rd	2015/12954 NiMo/Vzn Easmn	24,500	School Tax/Library	2.05
Rensselaer Falls, NY 13680	Vacant Land			
	ACRES 33.00			
	EAST-0229518 NRTH-1667524			
	DEED BOOK 2004 PG-3429			
	FULL MARKET VALUE	24,500		

TOTAL TAX --- 347.35**
 DATE #1 10/02/17
 AMT DUE 347.35

***** 86.004-3-26 *****				
86.004-3-26	Dekalb Kelly Rd		ACCT 1- 35- 8	BILL 102
Kelly Allen	105 Vac farmland		Heuvelton Cent Sch	844.95
Kelly Mary W	Heuvelton Centr 406404	42,000	School Tax/Library	5.02
2121 Dekalb Kelly Rd	ACRES 53.00	42,000		
Rensselaer Falls, NY 13680	EAST-0230387 NRTH-1664572			
	DEED BOOK 2016 PG-9582			
	FULL MARKET VALUE	42,000		

TOTAL TAX --- 849.97**
 DATE #1 10/02/17
 AMT DUE 849.97

STATE OF NEW YORK
 COUNTY - St Lawrence
 SCHOOL - Heuvelton Central
 TOWN - Dekalb
 SWIS - 403089

2 0 1 7 S C H O O L T A X R O L L
 T A X A B L E SECTION OF THE ROLL - 1
 OWNERS NAME SEQUENCE
 UNIFORM PERCENT OF VALUE IS 100.00

PAGE 107
 VALUATION DATE-JUL 01, 2016
 TAXABLE STATUS DATE-MAR 01, 2017

TAX MAP PARCEL NUMBER	PROPERTY LOCATION & CLASS	ASSESSMENT	EXEMPTION CODE-----	SCHOOL
CURRENT OWNERS NAME	SCHOOL DISTRICT	LAND	TAX DESCRIPTION	TAXABLE VALUE
CURRENT OWNERS ADDRESS	PARCEL SIZE/GRID COORD	TOTAL	SPECIAL DISTRICTS	TAX AMOUNT
***** 100.001-2-1 *****				
2368	Dekalb Kelly Rd			ACCT 1- 57-13 BILL 103
100.001-2-1	240 Rural res		Ag Buildin 41700	29,365
Kelly Allen	Heuvelton Centr 406404	98,200	Heuvelton Cent Sch	114,435 2,302.18
Kelly Mary	1106sp51k	143,800	School Tax/Library	114,435 13.67
2121 Dekalb Kelly Rd	ACRES 127.90			
Rensselaer Falls, NY 13680	EAST-0225427 NRTH-1662987			
	DEED BOOK 2013 PG-3414			
MAY BE SUBJECT TO PAYMENT	FULL MARKET VALUE	143,800		
UNDER RPTL483 UNTIL 2018				
TOTAL TAX ---				2,315.85**
				DATE #1 10/02/17
				AMT DUE 2,315.85
***** 100.001-2-2 *****				
	Dekalb Kelly Rd			ACCT 1- 42-14 BILL 104
100.001-2-2	322 Rural vac>10		Ag Distric 41720	33,838
Kelly Allen	Heuvelton Centr 406404	59,800	Heuvelton Cent Sch	25,962 522.30
Kelly Mary	ACRES 104.30	59,800	School Tax/Library	25,962 3.10
2121 Dekalb Kelly Rd	EAST-0226463 NRTH-1661792			
Rensselaer Falls, NY 13680	DEED BOOK 2004 PG-3428			
	FULL MARKET VALUE	59,800		
MAY BE SUBJECT TO PAYMENT				
UNDER AGDIST LAW TIL 2021				
TOTAL TAX ---				525.40**
				DATE #1 10/02/17
				AMT DUE 525.40
***** 100.001-2-3 *****				
	Dekalb Kelly Rd			ACCT 1- 45- 4 BILL 105
100.001-2-3	322 Rural vac>10		Heuvelton Cent Sch	43,400 873.11
Kelly Allen	Heuvelton Centr 406404	43,400	School Tax/Library	43,400 5.18
Kelly Mary	ACRES 66.80	43,400		
2121 Dekalb Kelly Rd	EAST-0226574 NRTH-1660878			
Rensselaer Falls, NY 13680	DEED BOOK 2013 PG-3414			
	FULL MARKET VALUE	43,400		
TOTAL TAX ---				878.29**
				DATE #1 10/02/17
				AMT DUE 878.29
***** 100.001-2-4 *****				
	Off Dekalb Kelly Rd			ACCT 9-999-40 BILL 106
100.001-2-4	322 Rural vac>10		Heuvelton Cent Sch	6,700 134.79
Kelly Allen	Heuvelton Centr 406404	6,700	School Tax/Library	6,700 0.80
Kelly Mary	ACRES 13.10	6,700		
2121 Dekalb Kelly Rd	EAST-0227227 NRTH-1660356			
Rensselaer Falls, NY 13680	DEED BOOK 2013 PG-3414			
	FULL MARKET VALUE	6,700		
TOTAL TAX ---				135.59**
				DATE #1 10/02/17
				AMT DUE 135.59

STATE OF NEW YORK
 COUNTY - St Lawrence
 SCHOOL - Heuvelton Central
 TOWN - Dekalb
 SWIS - 403089

2 0 1 7 S C H O O L T A X R O L L
 T A X A B L E SECTION OF THE ROLL - 1
 OWNERS NAME SEQUENCE
 UNIFORM PERCENT OF VALUE IS 100.00

PAGE 108
 VALUATION DATE-JUL 01, 2016
 TAXABLE STATUS DATE-MAR 01, 2017

TAX MAP PARCEL NUMBER	PROPERTY LOCATION & CLASS	ASSESSMENT	EXEMPTION CODE-----	SCHOOL
CURRENT OWNERS NAME	SCHOOL DISTRICT	LAND	TAX DESCRIPTION	TAXABLE VALUE
CURRENT OWNERS ADDRESS	PARCEL SIZE/GRID COORD	TOTAL	SPECIAL DISTRICTS	TAX AMOUNT

100.002-1-7.1	Childs Rd		100.002-1-7.1	*****
Kelly Allen	322 Rural vac>10		ACCT 1- 35- 7	BILL 107
Kelly Mary W	Heuvelton Centr 406404	62,000	Heuvelton Cent Sch	1,247.30
2121 Dekalb Kelly Rd	35/674	62,000	School Tax/Library	7.41
Rensselaer Falls, NY 13680	FRNT 1607.00 DPTH			
	ACRES 95.50			
	EAST-0232487 NRTH-1663308			
	DEED BOOK 2016 PG-9582			
	FULL MARKET VALUE	62,000		
			TOTAL TAX ---	1,254.71**
			DATE #1	10/02/17
			AMT DUE	1,254.71

86.003-4-4	2286 Dekalb Kelly Rd		86.003-4-4	*****
Kelly Allen H	311 Res vac land		ACCT 1- 45- 3.4	BILL 108
Kelly Mary W	Heuvelton Centr 406404	4,000	Heuvelton Cent Sch	80.47
2121 Dekalb Kelly Rd	FRNT 200.00 DPTH 100.00	4,000	School Tax/Library	0.48
Rensselaer Falls, NY 13680	EAST-0226502 NRTH-1664616			
	DEED BOOK 2014 PG-1421			
	FULL MARKET VALUE	4,000		
			TOTAL TAX ---	80.95**
			DATE #1	10/02/17
			AMT DUE	80.95

86.003-4-5	2221 Dekalb Kelly Rd		86.003-4-5	*****
Kelly Allen H	311 Res vac land		ACCT 1- 40- 4	BILL 109
Kelly Mary W	Heuvelton Centr 406404	11,500	Ag Distric 41720	11,242
2121 Dekalb Kelly Rd	FRNT 143.00 DPTH 170.00	11,500	Heuvelton Cent Sch	5.19
Rensselaer Falls, NY 13680	ACRES 0.56		School Tax/Library	0.03
	EAST-0228190 NRTH-1665526			
	DEED BOOK 1113 PG-985			
	FULL MARKET VALUE	11,500		
MAY BE SUBJECT TO PAYMENT			TOTAL TAX ---	5.22**
UNDER AGDIST LAW TIL 2021			DATE #1	10/02/17
			AMT DUE	5.22

86.004-3-9	Sh 812		86.004-3-9	*****
Kelly Allen H	105 Vac farmland		ACCT 1- 69-11	BILL 110
Kelly Mary W	Heuvelton Centr 406404	47,700	Ag Distric 41720	14,649
2121 Dekalb Kelly Rd	Vac Ag Land	47,700	Heuvelton Cent Sch	664.91
Rensselaer Falls, NY 13680	ACRES 53.00		School Tax/Library	3.95
	EAST-0235210 NRTH-1664292			
	DEED BOOK 2002 PG-4653			
	FULL MARKET VALUE	47,700		
MAY BE SUBJECT TO PAYMENT			TOTAL TAX ---	668.86**
UNDER AGDIST LAW TIL 2021			DATE #1	10/02/17
			AMT DUE	668.86

STATE OF NEW YORK
 COUNTY - St Lawrence
 SCHOOL - Heuvelton Central
 TOWN - Dekalb
 SWIS - 403089

2 0 1 7 S C H O O L T A X R O L L
 T A X A B L E SECTION OF THE ROLL - 1
 OWNERS NAME SEQUENCE
 UNIFORM PERCENT OF VALUE IS 100.00

PAGE 109
 VALUATION DATE-JUL 01, 2016
 TAXABLE STATUS DATE-MAR 01, 2017

TAX MAP PARCEL NUMBER	PROPERTY LOCATION & CLASS	ASSESSMENT	EXEMPTION CODE-----	SCHOOL
CURRENT OWNERS NAME	SCHOOL DISTRICT	LAND	TAX DESCRIPTION	TAXABLE VALUE
CURRENT OWNERS ADDRESS	PARCEL SIZE/GRID COORD	TOTAL	SPECIAL DISTRICTS	TAX AMOUNT
***** 86.004-3-10.2 *****				
3684 Sh 812				BILL 111
86.004-3-10.2	120 Field crops		Ag Distric 41720	57,671
Kelly Allen H	Heuvelton Centr 406404	139,500	Heuvelton Cent Sch	1,646.22
Kelly Mary W	ACRES 159.50	139,500	School Tax/Library	9.77
2121 Dekalb Kelly Rd	EAST-0234911 NRTH-1665789			
Rensselaer Falls, NY 13680	DEED BOOK 1089 PG-509			
	FULL MARKET VALUE	139,500		

MAY BE SUBJECT TO PAYMENT
 UNDER AGDIST LAW TIL 2021

TOTAL TAX --- 1,655.99**
 DATE #1 10/02/17
 AMT DUE 1,655.99

***** 86.004-3-12 *****				
3766 Sh 812				BILL 112
86.004-3-12	210 1 Family Res		Heuvelton Cent Sch	502.94
Kelly Allen H	Heuvelton Centr 406404	10,000	School Tax/Library	2.99
Kelly Mary W	ACRES 7.00	25,000		
2121 De Kalb Kelly Rd	EAST-0232697 NRTH-1666856			
Rensselaer Falls, NY 13680	DEED BOOK 2016 PG-14131			
	FULL MARKET VALUE	25,000		

TOTAL TAX --- 505.93**
 DATE #1 10/02/17
 AMT DUE 505.93

***** 86.004-3-13.1 *****				
Winter Rd				BILL 113
86.004-3-13.1	120 Field crops		Ag Distric 41720	31,867
Kelly Allen H	Heuvelton Centr 406404	74,600	Heuvelton Cent Sch	859.69
Kelly Mary W	In G.l. 24,28 & 29	74,600	School Tax/Library	5.10
2121 Dekalb Kelly Rd	ACRES 100.20			
Rensselaer Falls, NY 13680	EAST-0234297 NRTH-1667914			
	DEED BOOK 2002 PG-4653			
	FULL MARKET VALUE	74,600		

MAY BE SUBJECT TO PAYMENT
 UNDER AGDIST LAW TIL 2021

TOTAL TAX --- 864.79**
 DATE #1 10/02/17
 AMT DUE 864.79

***** 86.004-3-19.2 *****				
2121 Dekalb Kelly Rd				BILL 114
86.004-3-19.2	210 1 Family Res		Ag Distric 41720	6,473
Kelly Allen H	Heuvelton Centr 406404	14,400	BAS STAR 41854	30,000
Kelly Mary W	188x169x170x182	72,000	Heuvelton Cent Sch	1,318.26
2121 Dekalb Kelly Rd	FRNT 188.00 DPTH 200.00		School Tax/Library	7.83
Rensselaer Falls, NY 13680	ACRES 1.00			
	EAST-0228889 NRTH-1667420			
	DEED BOOK 985 PG-01050			
	FULL MARKET VALUE	72,000		

MAY BE SUBJECT TO PAYMENT
 UNDER AGDIST LAW TIL 2021

TOTAL TAX --- 722.55**
 DATE #1 10/02/17
 AMT DUE 722.55

STATE OF NEW YORK
 COUNTY - St Lawrence
 SCHOOL - Heuvelton Central
 TOWN - Dekalb
 SWIS - 403089

2 0 1 7 S C H O O L T A X R O L L
 T A X A B L E SECTION OF THE ROLL - 1
 OWNERS NAME SEQUENCE
 UNIFORM PERCENT OF VALUE IS 100.00

PAGE 110
 VALUATION DATE-JUL 01, 2016
 TAXABLE STATUS DATE-MAR 01, 2017

TAX MAP PARCEL NUMBER	PROPERTY LOCATION & CLASS	ASSESSMENT	EXEMPTION CODE-----	SCHOOL
CURRENT OWNERS NAME	SCHOOL DISTRICT	LAND	TAX DESCRIPTION	TAXABLE VALUE
CURRENT OWNERS ADDRESS	PARCEL SIZE/GRID COORD	TOTAL	SPECIAL DISTRICTS	TAX AMOUNT
100.002-1-1.2	Dekalb Kelly Rd 322 Rural vac>10		Ag Distric 41720	
Kelly Allen H	Heuvelton Centr 406404	41,700	Heuvelton Cent Sch	35,188
Kelly Mary W	ACRES 59.50	41,700	School Tax/Library	35,188
2121 Dekalb Kelly Rd Rensselaer Falls, NY 13680	EAST-0229127 NRTH-1662655 DEED BOOK 1089 PG-509 FULL MARKET VALUE	41,700		

MAY BE SUBJECT TO PAYMENT
 UNDER AGDIST LAW TIL 2021

TOTAL TAX --- 712.11**
 DATE #1 10/02/17
 AMT DUE 712.11

86.004-3-15.12	3805 Sh 812 270 Mfg housing		Heuvelton Cent Sch	24,500
Kelly Jason A	Heuvelton Centr 406404	10,000	School Tax/Library	24,500
Kelly Krista L	6/10SP18000	24,500		
244 County Route 14 Rensselaer Falls, NY 13680	308'fr ACRES 4.00 EAST-0231905 NRTH-1667576 DEED BOOK 2011 PG-16156 FULL MARKET VALUE	24,500		

TOTAL TAX --- 495.82**
 DATE #1 10/02/17
 AMT DUE 495.82

86.004-3-28	250 CR 14 270 Mfg housing		Heuvelton Cent Sch	25,000
Kelly Jason A	Heuvelton Centr 406404	9,100	School Tax/Library	25,000
Kelly Krista L	90x160x30x135x60x295	25,000		
244 County Route 14 Rensselaer Falls, NY 13680	FRNT 90.00 DPTH 217.00 EAST-0240004 NRTH-1664719 DEED BOOK 2017 PG-1675 FULL MARKET VALUE	25,000		

TOTAL TAX --- 505.93**
 DATE #1 10/02/17
 AMT DUE 505.93

86.004-3-29	244 CR 14 210 1 Family Res		BAS STAR 41854	
Kelly Jason A	Heuvelton Centr 406404	43,400	Heuvelton Cent Sch	119,500
Kelly Krista L	10/07sp100k	119,500	School Tax/Library	119,500
244 County Route 14 Rensselaer Falls, NY 13680	ACRES 14.90 EAST-0240242 NRTH-1664416 DEED BOOK 2015 PG-3679 FULL MARKET VALUE	119,500		

TOTAL TAX --- 1,814.81**
 DATE #1 10/02/17
 AMT DUE 1,814.81

STATE OF NEW YORK
 COUNTY - St Lawrence
 SCHOOL - Heuvelton Central
 TOWN - Dekalb
 SWIS - 403089

2 0 1 7 S C H O O L T A X R O L L
 T A X A B L E SECTION OF THE ROLL - 1
 OWNERS NAME SEQUENCE
 UNIFORM PERCENT OF VALUE IS 100.00

PAGE 111
 VALUATION DATE-JUL 01, 2016
 TAXABLE STATUS DATE-MAR 01, 2017

TAX MAP PARCEL NUMBER	PROPERTY LOCATION & CLASS	ASSESSMENT	EXEMPTION CODE-----	SCHOOL
CURRENT OWNERS NAME	SCHOOL DISTRICT	LAND	TAX DESCRIPTION	TAXABLE VALUE
CURRENT OWNERS ADDRESS	PARCEL SIZE/GRID COORD	TOTAL	SPECIAL DISTRICTS	TAX AMOUNT
***** 86.004-3-19.12 *****				
2191 Dekalb Kelly Rd	210 1 Family Res		BAS STAR 41854	BILL 119
86.004-3-19.12	Heuvelton Centr 406404	8,000	Heuvelton Cent Sch	30,000
Kelly Raymond E	0.52A(D)	122,000	School Tax/Library	2,454.37
Kelly Patricia A	FRNT 151.00 DPTH			14.57
2191 Dekalb Kelly Rd	ACRES 0.40 BANK8888869			
Rensselaer Falls, NY 13680	EAST-0228687 NRTH-1665891			
	DEED BOOK 1083 PG-775			
	FULL MARKET VALUE	122,000		
TOTAL TAX ---				1,865.41**
				DATE #1 10/02/17
				AMT DUE 1,865.41
***** 100.002-1-7.2 *****				
Childs Rd	314 Rural vac<10		Heuvelton Cent Sch	BILL 120
100.002-1-7.2	Heuvelton Centr 406404	3,600	School Tax/Library	72.42
Kio Jon W Sr	FRNT 42.00 DPTH	3,600		0.43
Kio Nancy S	ACRES 0.41			
703 Childs Rd	EAST-0234043 NRTH-1663396			
Rensselaer Falls, NY 13680	DEED BOOK 2006 PG-7091			
	FULL MARKET VALUE	3,600		
TOTAL TAX ---				72.85**
				DATE #1 10/02/17
				AMT DUE 72.85
***** 100.002-1-8 *****				
703 Childs Rd	210 1 Family Res		BAS STAR 41854	ACCT 1- 20-13 BILL 121
100.002-1-8	Heuvelton Centr 406404	5,000	Heuvelton Cent Sch	30,000
Kio Jon W Sr	35/674	82,000	School Tax/Library	1,649.66
Kio Nancy S	FRNT 351.00 DPTH 42.00			9.80
703 Childs Rd	EAST-0234064 NRTH-1663361			
Rensselaer Falls, NY 13680	DEED BOOK 1076 PG-508			
	FULL MARKET VALUE	82,000		
TOTAL TAX ---				1,055.93**
				DATE #1 10/02/17
				AMT DUE 1,055.93
***** 100.003-2-9.3 *****				
4437 Cr 17	210 1 Family Res		Heuvelton Cent Sch	ACCT 1- 30- 1.12 BILL 122
100.003-2-9.3	Heuvelton Centr 406404	5,900	School Tax/Library	30,000 603.53
Kostin Ross	66x125x77x160	30,000		3.58
4435 County Route 17	FRNT 66.00 DPTH 142.00			
Rensselaer Falls, NY	EAST-0221795 NRTH-1650230			
13680-3141	DEED BOOK 2001 PG-21372			
	FULL MARKET VALUE	30,000		
TOTAL TAX ---				607.11**
				DATE #1 10/02/17
				AMT DUE 607.11

STATE OF NEW YORK
 COUNTY - St Lawrence
 SCHOOL - Heuvelton Central
 TOWN - Dekalb
 SWIS - 403089

2 0 1 7 S C H O O L T A X R O L L
 T A X A B L E SECTION OF THE ROLL - 1
 OWNERS NAME SEQUENCE
 UNIFORM PERCENT OF VALUE IS 100.00

PAGE 112
 VALUATION DATE-JUL 01, 2016
 TAXABLE STATUS DATE-MAR 01, 2017

TAX MAP PARCEL NUMBER	PROPERTY LOCATION & CLASS	ASSESSMENT	EXEMPTION CODE-----	SCHOOL
CURRENT OWNERS NAME	SCHOOL DISTRICT	LAND	TAX DESCRIPTION	TAXABLE VALUE
CURRENT OWNERS ADDRESS	PARCEL SIZE/GRID COORD	TOTAL	SPECIAL DISTRICTS	TAX AMOUNT
***** 100.003-2-9.2 *****				
4431,4433, 4435 Cr 17	4435 Cr 17			ACCT 1- 30- 1.2 BILL 123
100.003-2-9.2	240 Rural res		BAS STAR 41854	30,000
Kostin Ross Evan	Heuvelton Centr 406404	84,200	Heuvelton Cent Sch	178,000 3,580.97
4435 County Route 17	Farm & House	178,000	School Tax/Library	178,000 21.26
Rensselear Falls, NY	ACRES 107.50			
13680-3160	EAST-0221117 NRTH-1649377			
	DEED BOOK 959 PG-00516			
	FULL MARKET VALUE	178,000		
TOTAL TAX ---				2,998.69**
				DATE #1 10/02/17
				AMT DUE 2,998.69

STATE OF NEW YORK
 COUNTY - St Lawrence
 SCHOOL - Heuvelton Central
 TOWN - Dekalb
 SWIS - 403089

2017 SCHOOL TAX ROLL
 TAXABLE SECTION OF THE ROLL - 1
 NAME SECTION - K
 UNIFORM PERCENT OF VALUE IS 100.00

PAGE 113
 VALUATION DATE-JUL 01, 2016
 TAXABLE STATUS DATE-MAR 01, 2017
 RPS155/V04/L015
 CURRENT DATE 8/24/2017

*** SPECIAL DISTRICT SUMMARY ***

CODE	DISTRICT NAME	TOTAL PARCELS	EXTENSION TYPE	EXTENSION VALUE	AD VALOREM VALUE	EXEMPT AMOUNT	TAXABLE VALUE	TOTAL TAX
------	---------------	---------------	----------------	-----------------	------------------	---------------	---------------	-----------

NO SPECIAL DISTRICTS AT THIS LEVEL

*** SCHOOL DISTRICT SUMMARY ***

CODE	DISTRICT NAME	TOTAL PARCELS	ASSESSED LAND	ASSESSED TOTAL	EXEMPT AMOUNT	TOTAL TAXABLE	TOTAL TAX
					----- STAR AMOUNT	----- STAR TAXABLE	
	Heuvelton Central	28	1240,600	2195,400	447,789	1,747,611	
406404					245,500	1,502,111	30,427.89
	S U B - T O T A L	28	1240,600	2195,400	447,789	1,747,611	
	S U B - T O T A L (CONT)				245,500	1,502,111	30,427.89
	T O T A L	28	1240,600	2195,400	447,789	1,747,611	
	T O T A L (CONT)				245,500	1,502,111	30,427.89

*** SYSTEM CODES SUMMARY ***

NO SYSTEM EXEMPTIONS AT THIS LEVEL

*** EXEMPTION SUMMARY ***

CODE	DESCRIPTION	TOTAL PARCELS	SCHOOL
41690	RPTL466_f	1	3,000
41700	Ag Buildin	2	124,365
41720	Ag Distric	12	308,624
41834	ENH STAR	1	65,500
41854	BAS STAR	6	180,000

STATE OF NEW YORK
 COUNTY - St Lawrence
 SCHOOL - Heuvelton Central
 TOWN - Dekalb
 SWIS - 403089

2017 SCHOOL TAX ROLL
 TAXABLE SECTION OF THE ROLL - 1
 NAME SECTION - K
 UNIFORM PERCENT OF VALUE IS 100.00

PAGE 114
 VALUATION DATE-JUL 01, 2016
 TAXABLE STATUS DATE-MAR 01, 2017
 RPS155/V04/L015
 CURRENT DATE 8/24/2017

*** EXEMPTION SUMMARY ***

CODE	DESCRIPTION	TOTAL PARCELS	SCHOOL
42100	Silo	1	11,800
	TOTAL	23	693,289

*** GRAND TOTALS ***

ROLL SEC	DESCRIPTION	TOTAL PARCELS	ASSESSED LAND	ASSESSED TOTAL	EXEMPT AMOUNT	TOTAL TAXABLE	TAX RATE	TOTAL TAX
					-----	-----		
					STAR AMOUNT	STAR TAXABLE		
	Heuvelton Cent Sch		1240,600	2195,400	447,789	1,747,611		
	School Tax/Library		1240,600	2195,400	245,500	1,502,111		30,219.14
	SPEC DIST TAXES				447,789	1,747,611		208.75
1	TAXABLE	28						30,427.89

STATE OF NEW YORK
 COUNTY - St Lawrence
 SCHOOL - Heuvelton Central
 TOWN - Dekalb
 SWIS - 403089

2 0 1 7 S C H O O L T A X R O L L
 T A X A B L E SECTION OF THE ROLL - 1
 OWNERS NAME SEQUENCE
 UNIFORM PERCENT OF VALUE IS 100.00

PAGE 115
 VALUATION DATE-JUL 01, 2016
 TAXABLE STATUS DATE-MAR 01, 2017

TAX MAP PARCEL NUMBER	PROPERTY LOCATION & CLASS	ASSESSMENT	EXEMPTION CODE-----	SCHOOL
CURRENT OWNERS NAME	SCHOOL DISTRICT	LAND	TAX DESCRIPTION	TAXABLE VALUE
CURRENT OWNERS ADDRESS	PARCEL SIZE/GRID COORD	TOTAL	SPECIAL DISTRICTS	TAX AMOUNT
***** 101.001-1-19.12 *****				
101.001-1-19.12	Cr 16			
Ladouceur Jamie M	322 Rural vac>10		Heuvelton Cent Sch	34,600
Ladouceur Elizabeth	Heuvelton Centr 406404	34,600	School Tax/Library	34,600
5383 State Highway 812	6/09sp25000	34,600		
Ogdensburg, NY 13669	FRNT 311.00 DPTH			
	ACRES 46.50			
	EAST-0241169 NRTH-1657626			
	DEED BOOK 2009 PG-9304			
	FULL MARKET VALUE	34,600		
			TOTAL TAX ---	700.21**
			DATE #1	10/02/17
			AMT DUE	700.21
***** 100.002-1-19 *****				
	432 Childs Rd			
100.002-1-19	270 Mfg housing		Heuvelton Cent Sch	26,000
Luce Kathleen P	Heuvelton Centr 406404	15,000	School Tax/Library	26,000
432 Childs Rd	FRNT 250.00 DPTH	26,000		
Rensselaer Falls, NY	ACRES 1.00			
	13680-3136 EAST-0229209 NRTH-1658403			
	DEED BOOK 1098 PG-113			
	FULL MARKET VALUE	26,000		
			TOTAL TAX ---	526.17**
			DATE #1	10/02/17
			AMT DUE	526.17

STATE OF NEW YORK
 COUNTY - St Lawrence
 SCHOOL - Heuvelton Central
 TOWN - Dekalb
 SWIS - 403089

2017 SCHOOL TAX ROLL
 TAXABLE SECTION OF THE ROLL - 1
 NAME SECTION - L
 UNIFORM PERCENT OF VALUE IS 100.00

PAGE 116
 VALUATION DATE-JUL 01, 2016
 TAXABLE STATUS DATE-MAR 01, 2017
 RPS155/V04/L015
 CURRENT DATE 8/24/2017

*** SPECIAL DISTRICT SUMMARY ***

CODE	DISTRICT NAME	TOTAL PARCELS	EXTENSION TYPE	EXTENSION VALUE	AD VALOREM VALUE	EXEMPT AMOUNT	TAXABLE VALUE	TOTAL TAX
------	---------------	---------------	----------------	-----------------	------------------	---------------	---------------	-----------

NO SPECIAL DISTRICTS AT THIS LEVEL

*** SCHOOL DISTRICT SUMMARY ***

CODE	DISTRICT NAME	TOTAL PARCELS	ASSESSED LAND	ASSESSED TOTAL	EXEMPT AMOUNT	TOTAL TAXABLE	TOTAL TAX
					----- STAR AMOUNT	----- STAR TAXABLE	
	Heuvelton Central	2	49,600	60,600		60,600	
406404						60,600	1,226.38
	SUB - TOTAL	2	49,600	60,600		60,600	
	SUB - TOTAL (CONT)					60,600	1,226.38
	TOTAL	2	49,600	60,600		60,600	
	TOTAL (CONT)					60,600	1,226.38

*** SYSTEM CODES SUMMARY ***

NO SYSTEM EXEMPTIONS AT THIS LEVEL

*** EXEMPTION SUMMARY ***

NO EXEMPTIONS AT THIS LEVEL

STATE OF NEW YORK
 COUNTY - St Lawrence
 SCHOOL - Heuvelton Central
 TOWN - Dekalb
 SWIS - 403089

2 0 1 7 S C H O O L T A X R O L L
 T A X A B L E SECTION OF THE ROLL - 1
 N A M E S E C T I O N - L
 UNIFORM PERCENT OF VALUE IS 100.00

PAGE 117
 VALUATION DATE-JUL 01, 2016
 TAXABLE STATUS DATE-MAR 01, 2017
 RPS155/V04/L015
 CURRENT DATE 8/24/2017

*** G R A N D T O T A L S ***

ROLL SEC	DESCRIPTION	TOTAL PARCELS	ASSESSED LAND	ASSESSED TOTAL	EXEMPT AMOUNT ----- STAR AMOUNT	TOTAL TAXABLE ----- STAR TAXABLE	TAX RATE	TOTAL TAX
	Heuvelton Cent Sch		49,600	60,600		60,600		
	School Tax/Library		49,600	60,600		60,600		1,219.14
	SPEC DIST TAXES					60,600		7.24
1	TAXABLE	2						1,226.38

STATE OF NEW YORK
 COUNTY - St Lawrence
 SCHOOL - Heuvelton Central
 TOWN - Dekalb
 SWIS - 403089

2 0 1 7 S C H O O L T A X R O L L
 T A X A B L E SECTION OF THE ROLL - 1
 OWNERS NAME SEQUENCE
 UNIFORM PERCENT OF VALUE IS 100.00

PAGE 118
 VALUATION DATE-JUL 01, 2016
 TAXABLE STATUS DATE-MAR 01, 2017

TAX MAP PARCEL NUMBER	PROPERTY LOCATION & CLASS	ASSESSMENT	EXEMPTION CODE-----	SCHOOL
CURRENT OWNERS NAME	SCHOOL DISTRICT	LAND	TAX DESCRIPTION	TAXABLE VALUE
CURRENT OWNERS ADDRESS	PARCEL SIZE/GRID COORD	TOTAL	SPECIAL DISTRICTS	TAX AMOUNT

100.002-2-7.3	Cr 14			100.002-2-7.3 *****
Mack Dawn E Stiles	311 Res vac land		Heuvelton Cent Sch	BILL 126
3968 State Highway 812	Heuvelton Centr 406404	7,000	School Tax/Library	140.82
Rensselaer Falls, NY	302'wf	7,000		0.84
	ACRES 5.90			
13680-3131	EAST-0238236 NRTH-1661416			
	DEED BOOK 1067 PG-1112			
	FULL MARKET VALUE	7,000		
TOTAL TAX ---				141.66**
				DATE #1 10/02/17
				AMT DUE 141.66

100.002-2-3	130 Cr 14			100.002-2-3 *****
Mack Kevin D	240 Rural res - WTRFNT		BAS STAR 41854	ACCT 1- 65-12 BILL 127
130 County Route 14	Heuvelton Centr 406404	48,800	Heuvelton Cent Sch	30,000
Rensselaer Falls, NY 13680	ACRES 72.70	121,000	School Tax/Library	2,434.25
	EAST-0237763 NRTH-1663272			14.45
	DEED BOOK 2012 PG-12792			
	FULL MARKET VALUE	121,000		
TOTAL TAX ---				1,845.17**
				DATE #1 10/02/17
				AMT DUE 1,845.17

100.002-2-10	7 Mcadoo Rd			100.002-2-10 *****
Maloney Bertha	270 Mfg housing		Heuvelton Cent Sch	ACCT 1- 49-11 BILL 128
295 Ballantine Rd	Heuvelton Centr 406404	7,700	School Tax/Library	356.08
Heuvelton, NY 13654-3303	Waterfront	17,700		2.11
	FRNT 120.00 DPTH 40.00			
	EAST-0237543 NRTH-1658046			
	DEED BOOK 959 PG-00540			
	FULL MARKET VALUE	17,700		
TOTAL TAX ---				358.19**
				DATE #1 10/02/17
				AMT DUE 358.19

100.004-1-1	324,330 Stevenson Rd			100.004-1-1 *****
Mandigo Sara E	210 1 Family Res		Heuvelton Cent Sch	ACCT 1- 36- 5 BILL 129
8 Annette St	Heuvelton Centr 406404	12,800	School Tax/Library	56,600
Heuvelton, NY 13654	153x252x150x198	56,600		1,138.67
	FRNT 153.00 DPTH 225.00			6.76
	EAST-0229214 NRTH-1654816			
	DEED BOOK 2015 PG-5408			
	FULL MARKET VALUE	56,600		
TOTAL TAX ---				1,145.43**
				DATE #1 10/02/17
				AMT DUE 1,145.43

STATE OF NEW YORK
 COUNTY - St Lawrence
 SCHOOL - Heuvelton Central
 TOWN - Dekalb
 SWIS - 403089

2 0 1 7 S C H O O L T A X R O L L
 T A X A B L E SECTION OF THE ROLL - 1
 OWNERS NAME SEQUENCE
 UNIFORM PERCENT OF VALUE IS 100.00

PAGE 119
 VALUATION DATE-JUL 01, 2016
 TAXABLE STATUS DATE-MAR 01, 2017

TAX MAP PARCEL NUMBER	PROPERTY LOCATION & CLASS	ASSESSMENT	EXEMPTION CODE-----	SCHOOL
CURRENT OWNERS NAME	SCHOOL DISTRICT	LAND	TAX DESCRIPTION	TAXABLE VALUE
CURRENT OWNERS ADDRESS	PARCEL SIZE/GRID COORD	TOTAL	SPECIAL DISTRICTS	TAX AMOUNT
***** 100.002-2-4 *****				
	162 Cr 14		ACCT 1- 44- 5	BILL 130
100.002-2-4	113 Cattle farm		ENH STAR 41834	65,500
McCallion Mary	Heuvelton Centr 406404	74,200	Heuvelton Cent Sch	2,977.43
PO Box 148	ACRES 107.50	148,000	School Tax/Library	17.68
Rensselaer Falls, NY 13680	EAST-0238521 NRTH-1663753			
	DEED BOOK 932 PG-00284			
	FULL MARKET VALUE	148,000		
TOTAL TAX ---				1,677.40**
				DATE #1 10/02/17
				AMT DUE 1,677.40
***** 100.002-2-6 *****				
	Cr 14		ACCT 1- 47- 6	BILL 131
100.002-2-6	311 Res vac land		Heuvelton Cent Sch	559.27
McCallion Mary S	Heuvelton Centr 406404	27,800	School Tax/Library	3.32
PO Box 148	ACRES 14.30	27,800		
Rensselaer Falls, NY 13680	EAST-0239613 NRTH-1663419			
	DEED BOOK 962 PG-00277			
	FULL MARKET VALUE	27,800		
TOTAL TAX ---				562.59**
				DATE #1 10/02/17
				AMT DUE 562.59
***** 100.002-1-4.2 *****				
	545 Childs Rd			BILL 132
100.002-1-4.2	112 Dairy farm		Ag Distric 41720	22,700
Miller Eli S	Heuvelton Centr 406404	115,000	Silo 42100	1,100
Miller Delila E	(2) houses	219,000	BAS STAR 41854	30,000
545 Childs Rd	2775'fr		Heuvelton Cent Sch	3,926.99
Rensselaer Falls, NY 13680	ACRES 146.70		School Tax/Library	23.32
	EAST-0230440 NRTH-1661538			
MAY BE SUBJECT TO PAYMENT	DEED BOOK 2000 PG-19033			
UNDER AGDIST LAW TIL 2021	FULL MARKET VALUE	219,000		
TOTAL TAX ---				3,346.78**
				DATE #1 10/02/17
				AMT DUE 3,346.78
***** 101.001-1-16 *****				
	190 Cr 16		ACCT 1- 15- 5	BILL 133
101.001-1-16	270 Mfg housing		BAS STAR 41854	22,000
Mitchell James R Sr	Heuvelton Centr 406404	10,000	Heuvelton Cent Sch	442.59
Mitchell NancyLee A	FRNT 100.00 DPTH 200.00	22,000	School Tax/Library	2.63
190 County Route 16	EAST-0241295 NRTH-1659536			
Canton, NY 13617	DEED BOOK 2002 PG-16100			
	FULL MARKET VALUE	22,000		
TOTAL TAX ---				2.63**
				DATE #1 10/02/17
				AMT DUE 2.63

STATE OF NEW YORK
 COUNTY - St Lawrence
 SCHOOL - Heuvelton Central
 TOWN - Dekalb
 SWIS - 403089

2 0 1 7 S C H O O L T A X R O L L
 T A X A B L E SECTION OF THE ROLL - 1
 OWNERS NAME SEQUENCE
 UNIFORM PERCENT OF VALUE IS 100.00

PAGE 120
 VALUATION DATE-JUL 01, 2016
 TAXABLE STATUS DATE-MAR 01, 2017

TAX MAP PARCEL NUMBER	PROPERTY LOCATION & CLASS	ASSESSMENT	EXEMPTION CODE-----	SCHOOL
CURRENT OWNERS NAME	SCHOOL DISTRICT	LAND	TAX DESCRIPTION	TAXABLE VALUE
CURRENT OWNERS ADDRESS	PARCEL SIZE/GRID COORD	TOTAL	SPECIAL DISTRICTS	TAX AMOUNT
***** 100.003-2-11 *****				
	4476 Cr 17			ACCT 1- 58- 6 BILL 134
100.003-2-11	210 1 Family Res		BAS STAR 41854	30,000
Montgomery Joseph G	Heuvelton Centr 406404	17,000	Heuvelton Cent Sch	1,991.66
Montgomery Andrea M	5/07SP30K	99,000	School Tax/Library	11.83
4467 County Route 17	ACRES 3.10 BANK8888869			
Rensselaer Falls, NY 13680	EAST-0221477 NRTH-1651319			
	DEED BOOK 2012 PG-7649			
	FULL MARKET VALUE	99,000		
TOTAL TAX ---				1,399.96**
				DATE #1 10/02/17
				AMT DUE 1,399.96
***** 100.002-1-15.211 *****				
	561 Stevenson Rd			BILL 135
100.002-1-15.211	240 Rural res		Ag Distric 41720	29,141
Montroy Nicholas J	Heuvelton Centr 406404	85,500	Heuvelton Cent Sch	2,934.36
Donnelly Casey A	FRNT 2642.00 DPTH	175,000	School Tax/Library	17.42
561 Stevenson Rd	ACRES 99.10			
Rensselaer Falls, NY 13680	EAST-0231655 NRTH-1659370			
	DEED BOOK 2015 PG-6846			
	FULL MARKET VALUE	175,000		
TOTAL TAX ---				2,951.78**
				DATE #1 10/02/17
				AMT DUE 2,951.78
***** 100.003-2-13 *****				
	4445 Cr 17			BILL 136
100.003-2-13	210 1 Family Res		BAS STAR 41854	30,000
Moody Tina M	Heuvelton Centr 406404	19,600	Heuvelton Cent Sch	1,104.47
4445 County Route 17	Also See 1058/224	54,900	School Tax/Library	6.56
Rensselaer Falls, NY	4/11sp35000			
	13680-3141 900'ft			
	ACRES 6.40			
	EAST-0221301 NRTH-1650961			
	DEED BOOK 2011 PG-5036			
	FULL MARKET VALUE	54,900		
TOTAL TAX ---				507.49**
				DATE #1 10/02/17
				AMT DUE 507.49
***** 101.001-1-19.2 *****				
	128 Cr 16			BILL 137
101.001-1-19.2	240 Rural res		Heuvelton Cent Sch	1,514.87
Morrow Patti Jo D	Heuvelton Centr 406404	19,000	School Tax/Library	8.99
1001B County Route 14	FRNT 545.00 DPTH	75,300		
Rensselaer Falls, NY 13680	ACRES 5.00			
	EAST-0240527 NRTH-1658339			
	DEED BOOK 2017 PG-1159			
	FULL MARKET VALUE	75,300		
TOTAL TAX ---				1,523.86**
				DATE #1 10/02/17
				AMT DUE 1,523.86



STATE OF NEW YORK
 COUNTY - St Lawrence
 SCHOOL - Heuvelton Central
 TOWN - Dekalb
 SWIS - 403089

2 0 1 7 S C H O O L T A X R O L L
 T A X A B L E SECTION OF THE ROLL - 1
 OWNERS NAME SEQUENCE
 UNIFORM PERCENT OF VALUE IS 100.00

PAGE 121
 VALUATION DATE-JUL 01, 2016
 TAXABLE STATUS DATE-MAR 01, 2017

TAX MAP PARCEL NUMBER	PROPERTY LOCATION & CLASS	ASSESSMENT	EXEMPTION CODE-----	SCHOOL
CURRENT OWNERS NAME	SCHOOL DISTRICT	LAND	TAX DESCRIPTION	TAXABLE VALUE
CURRENT OWNERS ADDRESS	PARCEL SIZE/GRID COORD	TOTAL	SPECIAL DISTRICTS	TAX AMOUNT

100.004-2-10.21	Ritchie Rd 105 Vac farmland		Heuvelton Cent Sch	25,500
Morse Clyde L	Heuvelton Centr 406404	25,500	School Tax/Library	25,500
3 Bronson Way	580'fr	25,500		
Elizabethtown, NY 12932	ACRES 47.70 EAST-0234199 NRTH-1648238 DEED BOOK 1060 PG-911 FULL MARKET VALUE	25,500		
TOTAL TAX ---				516.05**
				DATE #1 10/02/17
				AMT DUE 516.05

86.004-3-5	166 Winter Rd 270 Mfg housing		ENH STAR 41834	65,500
Moulton Harry S	Heuvelton Centr 406404	38,800	Heuvelton Cent Sch	96,000
Moulton Joyce C	42.00d	96,000	School Tax/Library	96,000
166 Winter Rd	ACRES 40.10 EAST-0236460 NRTH-1668726 DEED BOOK 879 PG-01165 FULL MARKET VALUE	96,000		
Rensselaer Falls, NY 13680-3130				
TOTAL TAX ---				625.06**
				DATE #1 10/02/17
				AMT DUE 625.06

86.004-3-13.2	Winter Rd 312 Vac w/imprv		Heuvelton Cent Sch	7,300
Moulton Harry S	Heuvelton Centr 406404	3,300	School Tax/Library	7,300
Moulton Joyce C	FRNT 770.00 DPTH	7,300		
166 Winter Rd	ACRES 3.30 EAST-0235766 NRTH-1668608 DEED BOOK 1044 PG-00259 FULL MARKET VALUE	7,300		
Rensselaer Falls, NY 13680-3130				
TOTAL TAX ---				147.73**
				DATE #1 10/02/17
				AMT DUE 147.73

115.001-1-16.1	373 Hitchcock Rd	27 PCT OF VALUE USED FOR EXEMPTION PURPOSES	ACCT 1- 48-11	BILL 141
Murdock Beatrice M (LU)	240 Rural res		Aged - All 41800	23,355
373 Hitchcock Rd	Heuvelton Centr 406404	141,700	ENH STAR 41834	65,500
Rensselaer Falls, NY 13680	FRNT 2291.00 DPTH	173,000	Heuvelton Cent Sch	149,645
	ACRES 173.40 EAST-0221965 NRTH-1647028 DEED BOOK 2008 PG-20295 FULL MARKET VALUE	173,000	School Tax/Library	149,645
TOTAL TAX ---				1,710.69**
				DATE #1 10/02/17
				AMT DUE 1,710.69

STATE OF NEW YORK
 COUNTY - St Lawrence
 SCHOOL - Heuvelton Central
 TOWN - Dekalb
 SWIS - 403089

2 0 1 7 S C H O O L T A X R O L L
 T A X A B L E SECTION OF THE ROLL - 1
 N A M E S E C T I O N - M
 UNIFORM PERCENT OF VALUE IS 100.00

PAGE 122
 VALUATION DATE-JUL 01, 2016
 TAXABLE STATUS DATE-MAR 01, 2017
 RPS155/V04/L015
 CURRENT DATE 8/24/2017

*** S P E C I A L D I S T R I C T S U M M A R Y ***

CODE	DISTRICT NAME	TOTAL PARCELS	EXTENSION TYPE	EXTENSION VALUE	AD VALOREM VALUE	EXEMPT AMOUNT	TAXABLE VALUE	TOTAL TAX
------	---------------	---------------	----------------	-----------------	------------------	---------------	---------------	-----------

NO SPECIAL DISTRICTS AT THIS LEVEL

*** S C H O O L D I S T R I C T S U M M A R Y ***

CODE	DISTRICT NAME	TOTAL PARCELS	ASSESSED LAND	ASSESSED TOTAL	EXEMPT AMOUNT	TOTAL TAXABLE	TOTAL TAX
					----- STAR AMOUNT	----- STAR TAXABLE	
	Heuvelton Central	16	653,700	1325,100	76,296	1,248,804	
406404					338,500	910,304	18,462.47
	S U B - T O T A L	16	653,700	1325,100	76,296	1,248,804	
	S U B - T O T A L (CONT)				338,500	910,304	18,462.47
	T O T A L	16	653,700	1325,100	76,296	1,248,804	
	T O T A L (CONT)				338,500	910,304	18,462.47

*** S Y S T E M C O D E S S U M M A R Y ***

NO SYSTEM EXEMPTIONS AT THIS LEVEL

*** E X E M P T I O N S U M M A R Y ***

CODE	DESCRIPTION	TOTAL PARCELS	SCHOOL
41720	Ag Distric	2	51,841
41800	Aged - All	1	23,355
41834	ENH STAR	3	196,500
41854	BAS STAR	5	142,000
42100	Silo	1	1,100

STATE OF NEW YORK
 COUNTY - St Lawrence
 SCHOOL - Heuvelton Central
 TOWN - Dekalb
 SWIS - 403089

2 0 1 7 S C H O O L T A X R O L L
 T A X A B L E SECTION OF THE ROLL - 1
 N A M E S E C T I O N - M
 UNIFORM PERCENT OF VALUE IS 100.00

PAGE 123
 VALUATION DATE-JUL 01, 2016
 TAXABLE STATUS DATE-MAR 01, 2017
 RPS155/V04/L015
 CURRENT DATE 8/24/2017

*** E X E M P T I O N S U M M A R Y ***

CODE	DESCRIPTION	TOTAL PARCELS	SCHOOL
	T O T A L	12	414,796

*** G R A N D T O T A L S ***

ROLL SEC	DESCRIPTION	TOTAL PARCELS	ASSESSED LAND	ASSESSED TOTAL	EXEMPT AMOUNT	TOTAL TAXABLE	TAX RATE	TOTAL TAX
					-----	-----		
					STAR AMOUNT	STAR TAXABLE		
	Heuvelton Cent Sch		653,700	1325,100	76,296	1,248,804		
	School Tax/Library		653,700	1325,100	338,500	910,304		18,313.29
	SPEC DIST TAXES				76,296	1,248,804		149.18
1	TAXABLE	16						18,462.47

STATE OF NEW YORK
 COUNTY - St Lawrence
 SCHOOL - Heuvelton Central
 TOWN - Dekalb
 SWIS - 403089

2 0 1 7 S C H O O L T A X R O L L
 T A X A B L E SECTION OF THE ROLL - 1
 OWNERS NAME SEQUENCE
 UNIFORM PERCENT OF VALUE IS 100.00

PAGE 124
 VALUATION DATE-JUL 01, 2016
 TAXABLE STATUS DATE-MAR 01, 2017

TAX MAP PARCEL NUMBER	PROPERTY LOCATION & CLASS	ASSESSMENT	EXEMPTION CODE-----	SCHOOL
CURRENT OWNERS NAME	SCHOOL DISTRICT	LAND	TAX DESCRIPTION	TAXABLE VALUE
CURRENT OWNERS ADDRESS	PARCEL SIZE/GRID COORD	TOTAL	SPECIAL DISTRICTS	TAX AMOUNT
***** 100.002-1-17.2 *****				
100.002-1-17.2	Off Stevenson Rd			BILL 142
Newcomb Edward E Jr	314 Rural vac<10		Heuvelton Cent Sch	20.12
Newcomb Linda L	Heuvelton Centr 406404	1,000	School Tax/Library	0.12
462 Stevenson Rd	302x180x108x264	1,000		
Rensselaer Falls, NY 13680	FRNT 302.00 DPTH 180.00			
	BANK8888864			
	EAST-0231414 NRTH-1657280			
	DEED BOOK 1103 PG-714			
	FULL MARKET VALUE	1,000		
			TOTAL TAX ---	20.24**
			DATE #1	10/02/17
			AMT DUE	20.24
***** 100.003-2-4 *****				
100.003-2-4	60 Stevenson Rd		ACCT 1- 49- 4	BILL 143
Newcombe Earl	240 Rural res		ENH STAR 41834	48,000
Newcombe Helen	Heuvelton Centr 406404	38,100	Heuvelton Cent Sch	965.65
60 Stevenson Rd	36.60 D B1 #63	48,000	School Tax/Library	5.73
Rensselaer Falls, NY 13680	ACRES 36.60			
	EAST-0225952 NRTH-1649296			
	DEED BOOK 711 PG-00482			
	FULL MARKET VALUE	48,000		
			TOTAL TAX ---	5.73**
			DATE #1	10/02/17
			AMT DUE	5.73
***** 100.004-1-12 *****				
100.004-1-12	Off Stevenson Rd		ACCT 1- 49- 5	BILL 144
Newcombe Earl	105 Vac farmland		Heuvelton Cent Sch	301.77
Newcombe Helen	Heuvelton Centr 406404	15,000	School Tax/Library	1.79
60 Stevenson Rd	ACRES 41.00	15,000		
Rensselaer Falls, NY 13680	EAST-0228183 NRTH-1649650			
	DEED BOOK 764 PG-00038			
	FULL MARKET VALUE	15,000		
			TOTAL TAX ---	303.56**
			DATE #1	10/02/17
			AMT DUE	303.56
***** 100.002-1-3.2 *****				
100.002-1-3.2	462 Stevenson Rd		ACCT 1-38-3.2	BILL 145
Newcombe Edward E Jr	210 1 Family Res		BAS STAR 41854	30,000
462 Stevenson Rd	Heuvelton Centr 406404	11,400	Heuvelton Cent Sch	1,911.19
Rensselaer Falls, NY 13680	FRNT 400.00 DPTH	95,000	School Tax/Library	11.35
	ACRES 0.64 BANK8888864			
	EAST-0231433 NRTH-1657450			
	DEED BOOK 992 PG-00934			
	FULL MARKET VALUE	95,000		
			TOTAL TAX ---	1,319.01**
			DATE #1	10/02/17
			AMT DUE	1,319.01

STATE OF NEW YORK
 COUNTY - St Lawrence
 SCHOOL - Heuvelton Central
 TOWN - Dekalb
 SWIS - 403089

2 0 1 7 S C H O O L T A X R O L L
 T A X A B L E SECTION OF THE ROLL - 1
 OWNERS NAME SEQUENCE
 UNIFORM PERCENT OF VALUE IS 100.00

PAGE 125
 VALUATION DATE-JUL 01, 2016
 TAXABLE STATUS DATE-MAR 01, 2017

TAX MAP PARCEL NUMBER	PROPERTY LOCATION & CLASS	ASSESSMENT	EXEMPTION CODE-----	SCHOOL
CURRENT OWNERS NAME	SCHOOL DISTRICT	LAND	TAX DESCRIPTION	TAXABLE VALUE
CURRENT OWNERS ADDRESS	PARCEL SIZE/GRID COORD	TOTAL	SPECIAL DISTRICTS	TAX AMOUNT
***** 100.003-2-5 *****				
	96 Stevenson Rd		ACCT 1- 49- 2	BILL 146
100.003-2-5	270 Mfg housing		BAS STAR 41854	30,000
Newcombe Mark Maclean	Heuvelton Centr 406404	31,500	Heuvelton Cent Sch	673.95
60 Stevenson Rd	ACRES 50.00	33,500	School Tax/Library	4.00
Rensselaer Falls, NY 13680	EAST-0227408 NRTH-1650476			
	DEED BOOK 1039 PG-00610			
	FULL MARKET VALUE	33,500		
TOTAL TAX ---				74.41**
				DATE #1 10/02/17
				AMT DUE 74.41

STATE OF NEW YORK
 COUNTY - St Lawrence
 SCHOOL - Heuvelton Central
 TOWN - Dekalb
 SWIS - 403089

2017 SCHOOL TAX ROLL
 TAXABLE SECTION OF THE ROLL - 1
 NAME SECTION - N
 UNIFORM PERCENT OF VALUE IS 100.00

PAGE 126
 VALUATION DATE-JUL 01, 2016
 TAXABLE STATUS DATE-MAR 01, 2017
 RPS155/V04/L015
 CURRENT DATE 8/24/2017

*** SPECIAL DISTRICT SUMMARY ***

CODE	DISTRICT NAME	TOTAL PARCELS	EXTENSION TYPE	EXTENSION VALUE	AD VALOREM VALUE	EXEMPT AMOUNT	TAXABLE VALUE	TOTAL TAX
------	---------------	---------------	----------------	-----------------	------------------	---------------	---------------	-----------

NO SPECIAL DISTRICTS AT THIS LEVEL

*** SCHOOL DISTRICT SUMMARY ***

CODE	DISTRICT NAME	TOTAL PARCELS	ASSESSED LAND	ASSESSED TOTAL	EXEMPT AMOUNT	TOTAL TAXABLE	TOTAL TAX
					----- STAR AMOUNT	----- STAR TAXABLE	
	Heuvelton Central	5	97,000	192,500		192,500	
406404					108,000	84,500	1,722.95
	S U B - T O T A L	5	97,000	192,500		192,500	
	S U B - T O T A L (CONT)				108,000	84,500	1,722.95
	T O T A L	5	97,000	192,500		192,500	
	T O T A L (CONT)				108,000	84,500	1,722.95

*** SYSTEM CODES SUMMARY ***

NO SYSTEM EXEMPTIONS AT THIS LEVEL

*** EXEMPTION SUMMARY ***

CODE	DESCRIPTION	TOTAL PARCELS	SCHOOL
41834	ENH STAR	1	48,000
41854	BAS STAR	2	60,000
	T O T A L	3	108,000

STATE OF NEW YORK
 COUNTY - St Lawrence
 SCHOOL - Heuvelton Central
 TOWN - Dekalb
 SWIS - 403089

2 0 1 7 S C H O O L T A X R O L L
 T A X A B L E SECTION OF THE ROLL - 1
 N A M E S E C T I O N - N
 UNIFORM PERCENT OF VALUE IS 100.00

PAGE 127
 VALUATION DATE-JUL 01, 2016
 TAXABLE STATUS DATE-MAR 01, 2017
 RPS155/V04/L015
 CURRENT DATE 8/24/2017

*** G R A N D T O T A L S ***

ROLL SEC	DESCRIPTION	TOTAL PARCELS	ASSESSED LAND	ASSESSED TOTAL	EXEMPT AMOUNT ----- STAR AMOUNT	TOTAL TAXABLE ----- STAR TAXABLE	TAX RATE	TOTAL TAX
	Heuvelton Cent Sch		97,000	192,500		192,500		
	School Tax/Library		97,000	192,500	108,000	84,500		1,699.96
	SPEC DIST TAXES					192,500		22.99
1	TAXABLE	5						1,722.95

STATE OF NEW YORK
 COUNTY - St Lawrence
 SCHOOL - Heuvelton Central
 TOWN - Dekalb
 SWIS - 403089

2 0 1 7 S C H O O L T A X R O L L
 T A X A B L E SECTION OF THE ROLL - 1
 OWNERS NAME SEQUENCE
 UNIFORM PERCENT OF VALUE IS 100.00

PAGE 128
 VALUATION DATE-JUL 01, 2016
 TAXABLE STATUS DATE-MAR 01, 2017

TAX MAP PARCEL NUMBER	PROPERTY LOCATION & CLASS	ASSESSMENT	EXEMPTION CODE-----	SCHOOL
CURRENT OWNERS NAME	SCHOOL DISTRICT	LAND	TAX DESCRIPTION	TAXABLE VALUE
CURRENT OWNERS ADDRESS	PARCEL SIZE/GRID COORD	TOTAL	SPECIAL DISTRICTS	TAX AMOUNT

100.003-2-1	303 Childs Rd			100.003-2-1
Papalia Dominic	312 Vac w/imprv		Heuvelton Cent Sch	ACCT 1- 56- 2
91 Witherspoon Lane	Heuvelton Centr 406404	49,400	School Tax/Library	BILL 147
Rochester, NY 14625	FRNT 3865.00 DPTH	52,400		
	ACRES 102.10			
	EAST-0226862 NRTH-1655102			
	DEED BOOK 2005 PG-5786			
	FULL MARKET VALUE	52,400		
			TOTAL TAX ---	1,060.43**
				DATE #1 10/02/17
				AMT DUE 1,060.43

100.004-2-11.111	210 Ritchie Rd			100.004-2-11.111
Patricia Glynn Irrevocable Tru	260 Seasonal res		Heuvelton Cent Sch	ACCT 1- 32- 4.1
Julie K Glynn, Trustee	Heuvelton Centr 406404	64,500	School Tax/Library	BILL 148
385 Grand St #L607	1075'fr	137,000		
New York, NY 10002	ACRES 74.50			
	EAST-0234686 NRTH-1648791			
	DEED BOOK 2015 PG-17463			
	FULL MARKET VALUE	137,000		
			TOTAL TAX ---	2,772.50**
				DATE #1 10/02/17
				AMT DUE 2,772.50

100.002-2-28	124 Cr 16			100.002-2-28
PCN Bank National City Mortga	270 Mfg housing		Heuvelton Cent Sch	ACCT 1- 60-15.12
3232 Newmark Dr	Heuvelton Centr 406404	15,300	School Tax/Library	BILL 149
Miamisburg, OH 45342	234x206x165x213	72,000		
	FRNT 234.00 DPTH 209.00			
	BANK8888830			
	EAST-0240168 NRTH-1658112			
	DEED BOOK 2016 PG-10845			
	FULL MARKET VALUE	72,000		
			TOTAL TAX ---	1,457.08**
				DATE #1 10/02/17
				AMT DUE 1,457.08

101.001-1-23	Sayer Rd			101.001-1-23
PCN Bank National City Mortga	311 Res vac land		Heuvelton Cent Sch	BILL 150
3232 Newmark Dr	Heuvelton Centr 406404	6,000	School Tax/Library	120.71
Miamisburg, OH 45342	500'fr	6,000		0.72
	ACRES 2.00 BANK8888830			
	EAST-0240360 NRTH-1657843			
	DEED BOOK 2016 PG-10845			
	FULL MARKET VALUE	6,000		
			TOTAL TAX ---	121.43**
				DATE #1 10/02/17
				AMT DUE 121.43

STATE OF NEW YORK
 COUNTY - St Lawrence
 SCHOOL - Heuvelton Central
 TOWN - Dekalb
 SWIS - 403089

2 0 1 7 S C H O O L T A X R O L L
 T A X A B L E SECTION OF THE ROLL - 1
 OWNERS NAME SEQUENCE
 UNIFORM PERCENT OF VALUE IS 100.00

PAGE 129
 VALUATION DATE-JUL 01, 2016
 TAXABLE STATUS DATE-MAR 01, 2017

TAX MAP PARCEL NUMBER	PROPERTY LOCATION & CLASS	ASSESSMENT	EXEMPTION CODE-----	SCHOOL
CURRENT OWNERS NAME	SCHOOL DISTRICT	LAND	TAX DESCRIPTION	TAXABLE VALUE
CURRENT OWNERS ADDRESS	PARCEL SIZE/GRID COORD	TOTAL	SPECIAL DISTRICTS	TAX AMOUNT
***** 86.004-3-18 *****				
86.004-3-18	Sh 812			ACCT 9-999-44 BILL 151
Perry Donald H	323 Vacant rural		Heuvelton Cent Sch	13,700 275.61
Perry Rosemarie A	Heuvelton Centr 406404	13,700	School Tax/Library	13,700 1.64
991 County Route 4	ACRES 30.40	13,700		
Ogdensburg, NY 13669	EAST-0231938 NRTH-1666308			
	DEED BOOK 2001 PG-16993			
	FULL MARKET VALUE	13,700		
TOTAL TAX ---				277.25**
				DATE #1 10/02/17
				AMT DUE 277.25
***** 100.002-2-7.12 *****				
100.002-2-7.12	82C Cr 14			BILL 152
Platt Timothy	210 1 Family Res		BAS STAR 41854	30,000
Platt Sarah	Heuvelton Centr 406404	16,200	Heuvelton Cent Sch	159,900 3,216.84
82C County Route 14	6/10SP160000	159,900	School Tax/Library	159,900 19.10
Rensselaer Falls, NY 13680	2.45a 277'Fr			
	ACRES 2.20			
	EAST-0237767 NRTH-1661112			
	DEED BOOK 2010 PG-9067			
	FULL MARKET VALUE	159,900		
TOTAL TAX ---				2,632.40**
				DATE #1 10/02/17
				AMT DUE 2,632.40
***** 100.004-3-1.1 *****				
100.004-3-1.1	245 Putney Rd			ACCT 1- 41- 5 BILL 153
Putney Howard H (LU)	117 Horse farm		Ag Distric 41720	24,230
245 Putney Rd	Heuvelton Centr 406404	97,205	BAS STAR 41854	30,000
Rensselaer Falls, NY 13630	54ar	199,480	Heuvelton Cent Sch	175,250 3,525.64
	ACRES 160.90		School Tax/Library	175,250 20.93
	EAST-0233138 NRTH-1653982			
	DEED BOOK 2016 PG-9183			
	FULL MARKET VALUE	199,480		
TOTAL TAX ---				2,943.04**
				DATE #1 10/02/17
				AMT DUE 2,943.04
***** 100.002-2-2.211 *****				
100.002-2-2.211	Sh 812			ACCT 1- 20-14.2 BILL 154
Putney Howard P (LU)	105 Vac farmland		Ag Distric 41720	2,352
245 Putney Rd	Heuvelton Centr 406404	39,520	Heuvelton Cent Sch	37,168 747.74
Rensselaer Falls, NY 13630	ACRES 91.20	39,520	School Tax/Library	37,168 4.44
	EAST-0236703 NRTH-1661560			
	DEED BOOK 2016 PG-9184			
	FULL MARKET VALUE	39,520		
TOTAL TAX ---				752.18**
				DATE #1 10/02/17
				AMT DUE 752.18

STATE OF NEW YORK
 COUNTY - St Lawrence
 SCHOOL - Heuvelton Central
 TOWN - Dekalb
 SWIS - 403089

2 0 1 7 S C H O O L T A X R O L L
 T A X A B L E SECTION OF THE ROLL - 1
 OWNERS NAME SEQUENCE
 UNIFORM PERCENT OF VALUE IS 100.00

PAGE 130
 VALUATION DATE-JUL 01, 2016
 TAXABLE STATUS DATE-MAR 01, 2017

TAX MAP PARCEL NUMBER	PROPERTY LOCATION & CLASS	ASSESSMENT	EXEMPTION CODE-----	SCHOOL
CURRENT OWNERS NAME	SCHOOL DISTRICT	LAND	TAX DESCRIPTION	TAXABLE VALUE
CURRENT OWNERS ADDRESS	PARCEL SIZE/GRID COORD	TOTAL	SPECIAL DISTRICTS	TAX AMOUNT
*****	*****	*****	*****	*****
100.002-2-23	Sh 812		100.002-2-23	*****
Putney Howard P (LU)	105 Vac farmland			BILL 155
245 Putney Rd	Heuvelton Centr 406404	34,205	Ag Distric 41720	8,400
Rensselaer Falls, NY 13630	ACRES 61.30	34,205	Heuvelton Cent Sch	519.14
	EAST-0235787 NRTH-1663241		School Tax/Library	3.08
	DEED BOOK 2016 PG-9184			
MAY BE SUBJECT TO PAYMENT	FULL MARKET VALUE	34,205		
UNDER AGDIST LAW TIL 2021				
			TOTAL TAX ---	522.22**
			DATE #1	10/02/17
			AMT DUE	522.22
*****	*****	*****	*****	*****

STATE OF NEW YORK
 COUNTY - St Lawrence
 SCHOOL - Heuvelton Central
 TOWN - Dekalb
 SWIS - 403089

2017 SCHOOL TAX ROLL
 TAXABLE SECTION OF THE ROLL - 1
 NAME SECTION - P
 UNIFORM PERCENT OF VALUE IS 100.00

PAGE 131
 VALUATION DATE-JUL 01, 2016
 TAXABLE STATUS DATE-MAR 01, 2017
 RPS155/V04/L015
 CURRENT DATE 8/24/2017

*** SPECIAL DISTRICT SUMMARY ***

CODE	DISTRICT NAME	TOTAL PARCELS	EXTENSION TYPE	EXTENSION VALUE	AD VALOREM VALUE	EXEMPT AMOUNT	TAXABLE VALUE	TOTAL TAX
------	---------------	---------------	----------------	-----------------	------------------	---------------	---------------	-----------

NO SPECIAL DISTRICTS AT THIS LEVEL

*** SCHOOL DISTRICT SUMMARY ***

CODE	DISTRICT NAME	TOTAL PARCELS	ASSESSED LAND	ASSESSED TOTAL	EXEMPT AMOUNT	TOTAL TAXABLE	TOTAL TAX
					----- STAR AMOUNT	----- STAR TAXABLE	
	Heuvelton Central	9	336,030	714,205	34,982	679,223	
406404					60,000	619,223	12,538.53
	S U B - T O T A L	9	336,030	714,205	34,982	679,223	
	S U B - T O T A L (CONT)				60,000	619,223	12,538.53
	T O T A L	9	336,030	714,205	34,982	679,223	
	T O T A L (CONT)				60,000	619,223	12,538.53

*** SYSTEM CODES SUMMARY ***

NO SYSTEM EXEMPTIONS AT THIS LEVEL

*** EXEMPTION SUMMARY ***

CODE	DESCRIPTION	TOTAL PARCELS	SCHOOL
41720	Ag Distric	3	34,982
41854	BAS STAR	2	60,000
	T O T A L	5	94,982

STATE OF NEW YORK
 COUNTY - St Lawrence
 SCHOOL - Heuvelton Central
 TOWN - Dekalb
 SWIS - 403089

2 0 1 7 S C H O O L T A X R O L L
 T A X A B L E SECTION OF THE ROLL - 1
 N A M E S E C T I O N - P
 UNIFORM PERCENT OF VALUE IS 100.00

PAGE 132
 VALUATION DATE-JUL 01, 2016
 TAXABLE STATUS DATE-MAR 01, 2017
 RPS155/V04/L015
 CURRENT DATE 8/24/2017

*** G R A N D T O T A L S ***

ROLL SEC	DESCRIPTION	TOTAL PARCELS	ASSESSED LAND	ASSESSED TOTAL	EXEMPT AMOUNT ----- STAR AMOUNT	TOTAL TAXABLE ----- STAR TAXABLE	TAX RATE	TOTAL TAX
	Heuvelton Cent Sch		336,030	714,205	34,982	679,223		
	School Tax/Library		336,030	714,205	60,000	619,223		12,457.40
	SPEC DIST TAXES				34,982	679,223		81.13
1	TAXABLE	9						12,538.53

STATE OF NEW YORK
 COUNTY - St Lawrence
 SCHOOL - Heuvelton Central
 TOWN - Dekalb
 SWIS - 403089

2 0 1 7 S C H O O L T A X R O L L
 T A X A B L E SECTION OF THE ROLL - 1
 OWNERS NAME SEQUENCE
 UNIFORM PERCENT OF VALUE IS 100.00

PAGE 133
 VALUATION DATE-JUL 01, 2016
 TAXABLE STATUS DATE-MAR 01, 2017

TAX MAP PARCEL NUMBER	PROPERTY LOCATION & CLASS	ASSESSMENT	EXEMPTION CODE-----	SCHOOL
CURRENT OWNERS NAME	SCHOOL DISTRICT	LAND	TAX DESCRIPTION	TAXABLE VALUE
CURRENT OWNERS ADDRESS	PARCEL SIZE/GRID COORD	TOTAL	SPECIAL DISTRICTS	TAX AMOUNT
***** 86.004-3-15.2 *****				
3797 Sh 812				BILL 156
86.004-3-15.2	210 1 Family Res		BAS STAR 41854	30,000
Secretary Veterans Affairs	Heuvelton Centr 406404	4,900	Heuvelton Cent Sch	72,000 1,448.48
3401 West End Ave Ste 760W	8/09sp76250	72,000	School Tax/Library	72,000 8.60
Nashville, TN 37203	270x150x258x150			
	FRNT 270.00 DPTH 150.00			
PRIOR OWNER ON 3/01/2017	EAST-0232121 NRTH-1667437			
St Dennis Todd Wayne	DEED BOOK 2017 PG-10028			
	FULL MARKET VALUE	72,000		
TOTAL TAX ---				853.55**
				DATE #1 10/02/17
				AMT DUE 853.55
***** 100.002-2-12 *****				
63 Cr 16				ACCT 1- 61- 1 BILL 157
100.002-2-12	270 Mfg housing		BAS STAR 41854	30,000
Sibley John A	Heuvelton Centr 406404	15,400	Heuvelton Cent Sch	63,000 1,267.42
63 County Route 16	Double Wide 28X48	63,000	School Tax/Library	63,000 7.53
Canton, NY 13617	ACRES 1.40			
	EAST-0238708 NRTH-1657999			
	DEED BOOK 1079 PG-807			
	FULL MARKET VALUE	63,000		
TOTAL TAX ---				671.42**
				DATE #1 10/02/17
				AMT DUE 671.42
***** 100.003-2-14 *****				
4295 Cr 17				BILL 158
100.003-2-14	270 Mfg housing		BAS STAR 41854	30,000
Simmons Brenda	Heuvelton Centr 406404	19,900	Heuvelton Cent Sch	144,600 2,909.03
4295 County Route 17	930'fr	144,600	School Tax/Library	144,600 17.27
Rensselaer Falls, NY 13680	ACRES 6.40 BANK8888288			
	EAST-0224696 NRTH-1648163			
	DEED BOOK 2007 PG-10034			
	FULL MARKET VALUE	144,600		
TOTAL TAX ---				2,322.77**
				DATE #1 10/02/17
				AMT DUE 2,322.77
***** 115.001-1-1.1 *****				
Cr 17				ACCT 1- 30- 3 BILL 159
115.001-1-1.1	322 Rural vac>10		Heuvelton Cent Sch	10,500 211.24
Simmons Brenda	Heuvelton Centr 406404	10,500	School Tax/Library	10,500 1.25
4295 County Route 17	1250'fr	10,500		
Rensselaer Falls, NY 13680	ACRES 19.00			
	EAST-0224167 NRTH-1647827			
	DEED BOOK 2015 PG-8667			
	FULL MARKET VALUE	10,500		
TOTAL TAX ---				212.49**
				DATE #1 10/02/17
				AMT DUE 212.49

STATE OF NEW YORK
 COUNTY - St Lawrence
 SCHOOL - Heuvelton Central
 TOWN - Dekalb
 SWIS - 403089

2 0 1 7 S C H O O L T A X R O L L
 T A X A B L E SECTION OF THE ROLL - 1
 OWNERS NAME SEQUENCE
 UNIFORM PERCENT OF VALUE IS 100.00

PAGE 134
 VALUATION DATE-JUL 01, 2016
 TAXABLE STATUS DATE-MAR 01, 2017

TAX MAP PARCEL NUMBER	PROPERTY LOCATION & CLASS	ASSESSMENT	EXEMPTION CODE-----	SCHOOL
CURRENT OWNERS NAME	SCHOOL DISTRICT	LAND	TAX DESCRIPTION	TAXABLE VALUE
CURRENT OWNERS ADDRESS	PARCEL SIZE/GRID COORD	TOTAL	SPECIAL DISTRICTS	TAX AMOUNT

100.003-2-12	91 Childs Rd			100.003-2-12
Simmons Richard	312 Vac w/imprv		Heuvelton Cent Sch	ACCT 1- 35- 3
129 Childs Rd	Heuvelton Centr 406404	28,900	School Tax/Library	BILL 160
Rensselaer Falls, NY 13680	2016/11951 Ni Mo Easement	40,900		
	ACRES 44.50			
	EAST-0222393 NRTH-1652122			
	DEED BOOK 1083 PG-982			
	FULL MARKET VALUE	40,900		
			TOTAL TAX ---	827.71**
				DATE #1 10/02/17
				AMT DUE 827.71

86.004-3-11.1	3738 Sh 812			86.004-3-11.1
Smith Carol J	210 1 Family Res		ENH STAR 41834	ACCT 1- 13- 6.1
3738 State Highway 812	Heuvelton Centr 406404	13,100	Heuvelton Cent Sch	BILL 161
Rensselaer Falls, NY 13680	1 Ar	74,000	School Tax/Library	
	FRNT 348.00 DPTH 125.00			
	BANK8888830			
	EAST-0232895 NRTH-1666232			
	DEED BOOK 1107 PG-345			
	FULL MARKET VALUE	74,000		
			TOTAL TAX ---	179.84**
				DATE #1 10/02/17
				AMT DUE 179.84

100.001-3-2	Childs Rd			100.001-3-2
Spears Ronald E	260 Seasonal res		Heuvelton Cent Sch	ACCT 1- 13-11
Spears Diane E	Heuvelton Centr 406404	28,800	School Tax/Library	BILL 162
25 McIntyre Rd	ACRES 22.20	39,500		
Ogdensburg, NY 13669-4313	EAST-0226835 NRTH-1657244			
	DEED BOOK 2011 PG-527			
	FULL MARKET VALUE	39,500		
			TOTAL TAX ---	799.37**
				DATE #1 10/02/17
				AMT DUE 799.37

86.004-3-8	223,229 Cr 14			86.004-3-8
Spiak James A	240 Rural res		BAS STAR 41854	ACCT 1- 60- 8.1
Spiak Kelly S	Heuvelton Centr 406404	55,800	B STAR MH 41864	BILL 163
229 County Route 14	ACRES 89.40 BANK8888869	149,900	Heuvelton Cent Sch	
Rensselaer Falls, NY 13680	EAST-0238203 NRTH-1665888		School Tax/Library	
	DEED BOOK 2002 PG-10698			
	FULL MARKET VALUE	149,900		
			TOTAL TAX ---	2,269.09**
				DATE #1 10/02/17
				AMT DUE 2,269.09

STATE OF NEW YORK
 COUNTY - St Lawrence
 SCHOOL - Heuvelton Central
 TOWN - Dekalb
 SWIS - 403089

2 0 1 7 S C H O O L T A X R O L L
 T A X A B L E SECTION OF THE ROLL - 1
 OWNERS NAME SEQUENCE
 UNIFORM PERCENT OF VALUE IS 100.00

PAGE 135
 VALUATION DATE-JUL 01, 2016
 TAXABLE STATUS DATE-MAR 01, 2017

TAX MAP PARCEL NUMBER	PROPERTY LOCATION & CLASS	ASSESSMENT	EXEMPTION CODE-----	SCHOOL
CURRENT OWNERS NAME	SCHOOL DISTRICT	LAND	TAX DESCRIPTION	TAXABLE VALUE
CURRENT OWNERS ADDRESS	PARCEL SIZE/GRID COORD	TOTAL	SPECIAL DISTRICTS	TAX AMOUNT
***** 100.003-2-6.1 *****				
	4366 Cr 17			ACCT 1- 59- 4.1 BILL 164
100.003-2-6.1	210 1 Family Res		Aged - All 41800	31,900
Sprowls Kathleen (LU)	Heuvelton Centr 406404	11,400	ENH STAR 41834	31,900
4366 County Route 17	124x272x124x198 Bl#64	63,800	Heuvelton Cent Sch	641.76
Rensselaer Falls, NY 13680	FRNT 124.00 DPTH 235.00		School Tax/Library	3.81
	EAST-0223446 NRTH-1649608			
	DEED BOOK 2001 PG-22711			
	FULL MARKET VALUE	63,800		
			TOTAL TAX ---	3.81**
			DATE #1	10/02/17
			AMT DUE	3.81
***** 100.004-2-14 *****				
	338,342 Ritchie Rd			ACCT 1- 60-14 BILL 165
100.004-2-14	240 Rural res		BAS STAR 41854	30,000
Stiles Kevin D	Heuvelton Centr 406404	107,100	Heuvelton Cent Sch	3,460.26
364 Irish Settlement Rd	2600'RF North Side	172,000	School Tax/Library	20.55
Heuvelton, NY 13654	2681'RF South Side			
	ACRES 167.20			
	EAST-0236382 NRTH-1651817			
	DEED BOOK 2005 PG-16661			
	FULL MARKET VALUE	172,000		
			TOTAL TAX ---	2,877.28**
			DATE #1	10/02/17
			AMT DUE	2,877.28
***** 100.002-2-8.131 *****				
	50 Cr 14			BILL 166
100.002-2-8.131	240 Rural res - WTRFNT		ENH STAR 41834	65,500
Stiles Norma	Heuvelton Centr 406404	22,500	Heuvelton Cent Sch	2,029.89
PO Box 273	See 1087/331	100,900	School Tax/Library	12.05
Heuvelton, NY 13654	Residence			
	462'wf			
	ACRES 10.20			
	EAST-0237625 NRTH-1659577			
	DEED BOOK 1022 PG-1063			
	FULL MARKET VALUE	100,900		
			TOTAL TAX ---	724.22**
			DATE #1	10/02/17
			AMT DUE	724.22
***** 100.004-2-15.1 *****				
	131 Putney Rd, 525 Ritchie Rd			ACCT 1- 60-11.1 BILL 167
100.004-2-15.1	240 Rural res		ENH STAR 41834	65,500
Stiles Ronald	Heuvelton Centr 406404	36,000	Heuvelton Cent Sch	2,655.55
131 Putney Rd	ACRES 60.00	132,000	School Tax/Library	15.77
Rensselaer Falls, NY 13680	EAST-0235403 NRTH-1655444			
	DEED BOOK 1006 PG-00414			
	FULL MARKET VALUE	132,000		
			TOTAL TAX ---	1,353.60**
			DATE #1	10/02/17
			AMT DUE	1,353.60

STATE OF NEW YORK
 COUNTY - St Lawrence
 SCHOOL - Heuvelton Central
 TOWN - Dekalb
 SWIS - 403089

2 0 1 7 S C H O O L T A X R O L L
 T A X A B L E SECTION OF THE ROLL - 1
 OWNERS NAME SEQUENCE
 UNIFORM PERCENT OF VALUE IS 100.00

PAGE 136
 VALUATION DATE-JUL 01, 2016
 TAXABLE STATUS DATE-MAR 01, 2017

TAX MAP PARCEL NUMBER	PROPERTY LOCATION & CLASS	ASSESSMENT	EXEMPTION CODE-----	SCHOOL
CURRENT OWNERS NAME	SCHOOL DISTRICT	LAND	TAX DESCRIPTION	TAXABLE VALUE
CURRENT OWNERS ADDRESS	PARCEL SIZE/GRID COORD	TOTAL	SPECIAL DISTRICTS	TAX AMOUNT

101.003-1-33.2	Sayer Rd 322 Rural vac>10		Heuvelton Cent Sch	30,800
Stone Colleen P	Heuvelton Centr 406404	30,800	School Tax/Library	30,800
100 County Route 16	Seeger survey 33.6a	30,800		
Canton, NY 13617	FRNT 250.00 DPTH ACRES 33.40 EAST-0241031 NRTH-1655235 DEED BOOK 2013 PG-1365 FULL MARKET VALUE	30,800		
TOTAL TAX ---				623.31**
				DATE #1 10/02/17
				AMT DUE 623.31

100.002-2-24.111	108 CR 16 240 Rural res		Heuvelton Cent Sch	10,500
Stone Daniel A	Heuvelton Centr 406404	10,500	School Tax/Library	10,500
Stone Philip W	FRNT 241.00 DPTH	10,500		
550 Dezell Rd	ACRES 2.10 EAST-0240061 NRTH-1657908 FULL MARKET VALUE	10,500		
Lisbon, NY 13658				
TOTAL TAX ---				212.49**
				DATE #1 10/02/17
				AMT DUE 212.49

101.003-1-33.1	Sayer Rd 311 Res vac land		Heuvelton Cent Sch	14,960
Stone Daniel A	Heuvelton Centr 406404	14,960	School Tax/Library	14,960
Stone Philip W	Seeger survey 36.26A	14,960		
550 Dezell Rd	FRNT 2679.00 DPTH ACRES 34.20 EAST-0241375 NRTH-1655723 DEED BOOK 2014 PG-12137 FULL MARKET VALUE	14,960		
Lisbon, NY 13658				
TOTAL TAX ---				302.75**
				DATE #1 10/02/17
				AMT DUE 302.75

100.002-2-13.112	Cr 16 311 Res vac land		Heuvelton Cent Sch	11,400
Stone Donald G	Heuvelton Centr 406404	11,400	School Tax/Library	11,400
Stone Colleen	ACRES 7.40	11,400		
100 County Route 16	EAST-0239358 NRTH-1657684 DEED BOOK 1999 PG-1257 FULL MARKET VALUE	11,400		
Canton, NY 13617				
TOTAL TAX ---				230.70**
				DATE #1 10/02/17
				AMT DUE 230.70

STATE OF NEW YORK
 COUNTY - St Lawrence
 SCHOOL - Heuvelton Central
 TOWN - Dekalb
 SWIS - 403089

2 0 1 7 S C H O O L T A X R O L L
 T A X A B L E SECTION OF THE ROLL - 1
 OWNERS NAME SEQUENCE
 UNIFORM PERCENT OF VALUE IS 100.00

PAGE 137
 VALUATION DATE-JUL 01, 2016
 TAXABLE STATUS DATE-MAR 01, 2017

TAX MAP PARCEL NUMBER	PROPERTY LOCATION & CLASS	ASSESSMENT	EXEMPTION CODE-----	SCHOOL
CURRENT OWNERS NAME	SCHOOL DISTRICT	LAND	TAX DESCRIPTION	TAXABLE VALUE
CURRENT OWNERS ADDRESS	PARCEL SIZE/GRID COORD	TOTAL	SPECIAL DISTRICTS	TAX AMOUNT

100.002-2-14	100 Cr 16			100.002-2-14
Stone Donald G	210 1 Family Res		BAS STAR 41854	ACCT 1- 60-15.2
Stone Colleen	Heuvelton Centr 406404	16,100	Heuvelton Cent Sch	BILL 172
100 County Route 16	2 Ar	56,600	School Tax/Library	
Canton, NY 13617	ACRES 2.10			
	EAST-0239608 NRTH-1657721			
	DEED BOOK 898 PG-01107			
	FULL MARKET VALUE	56,600		
			TOTAL TAX ---	541.89**
				DATE #1 10/02/17
				AMT DUE 541.89

100.002-2-24.12	CR 16			100.002-2-24.12
Stone Donald G	310 Res Vac		Heuvelton Cent Sch	BILL 173
Stone Colleen P	Heuvelton Centr 406404	8,900	School Tax/Library	
100 County Route 16	Seeger survey 3/09 (imf)	8,900		
Canton, NY 13617	5.22a(survey)			
	FRNT 449.00 DPTH			
	ACRES 4.90			
	EAST-0238996 NRTH-1657631			
	DEED BOOK 2008 PG-5343			
	FULL MARKET VALUE	8,900		
			TOTAL TAX ---	180.11**
				DATE #1 10/02/17
				AMT DUE 180.11

100.002-2-24.13	CR 16			100.002-2-24.13
Stone Donald G	310 Res Vac		Heuvelton Cent Sch	BILL 174
Stone Colleen P	Heuvelton Centr 406404	3,700	School Tax/Library	
100 County Route 16	Seeger survey 3/10/09 (imf)	3,700		
Canton, NY 13617	0.54a(survey)			
	100'sx198'sx114'x188's			
	FRNT 100.00 DPTH			
	ACRES 0.50			
	EAST-0238906 NRTH-1657998			
	DEED BOOK 2008 PG-5343			
	FULL MARKET VALUE	3,700		
			TOTAL TAX ---	74.88**
				DATE #1 10/02/17
				AMT DUE 74.88

STATE OF NEW YORK
 COUNTY - St Lawrence
 SCHOOL - Heuvelton Central
 TOWN - Dekalb
 SWIS - 403089

2 0 1 7 S C H O O L T A X R O L L
 T A X A B L E SECTION OF THE ROLL - 1
 OWNERS NAME SEQUENCE
 UNIFORM PERCENT OF VALUE IS 100.00

PAGE 138
 VALUATION DATE-JUL 01, 2016
 TAXABLE STATUS DATE-MAR 01, 2017

TAX MAP PARCEL NUMBER	PROPERTY LOCATION & CLASS	ASSESSMENT	EXEMPTION CODE-----	SCHOOL
CURRENT OWNERS NAME	SCHOOL DISTRICT	LAND	TAX DESCRIPTION	TAXABLE VALUE
CURRENT OWNERS ADDRESS	PARCEL SIZE/GRID COORD	TOTAL	SPECIAL DISTRICTS	TAX AMOUNT
***** 101.001-1-24 *****				
101.001-1-24	Sayer Rd			BILL 175
Stone Donald G	311 Res vac land		Heuvelton Cent Sch	402.36
Stone Colleen P	Heuvelton Centr 406404	20,000	School Tax/Library	2.39
100 County Route 16	Seeger survey 3/10/09	20,000		
Canton, NY 13617	27.87A (Survey)			
	FRNT 558.00 DPTH			
	ACRES 27.60			
	EAST-0240224 NRTH-1657105			
	DEED BOOK 2009 PG-17948			
	FULL MARKET VALUE	20,000		
			TOTAL TAX ---	404.75**
				DATE #1 10/02/17
				AMT DUE 404.75
***** 100.002-2-24.2 *****				
100.002-2-24.2	69 Cr 16			BILL 176
Stone Matthew	270 Mfg housing		BAS STAR 41854	30,000
69 County Route 16	Heuvelton Centr 406404	25,200	Heuvelton Cent Sch	641.76
Canton, NY 13617	2003/9467	31,900	School Tax/Library	3.81
	Ni Mo			
	313x344			
	ACRES 2.20 BANK8888209			
	EAST-0239099 NRTH-1658092			
	DEED BOOK 2001 PG-4830			
	FULL MARKET VALUE	31,900		
			TOTAL TAX ---	42.03**
				DATE #1 10/02/17
				AMT DUE 42.03
***** 100.002-1-5.11 *****				
100.002-1-5.11	603,615 Childs Rd			BILL 177
Swanson Rick W	240 Rural res		ENH STAR 41834	65,500
615 Childs Rd	Heuvelton Centr 406404	76,000	Heuvelton Cent Sch	1,830.72
Rensselaer Falls, NY 13680	Barn's	91,000	School Tax/Library	10.87
	ACRES 83.30			
	EAST-0232878 NRTH-1660937			
	DEED BOOK 00979 PG-00441			
	FULL MARKET VALUE	91,000		
			TOTAL TAX ---	523.87**
				DATE #1 10/02/17
				AMT DUE 523.87

STATE OF NEW YORK
 COUNTY - St Lawrence
 SCHOOL - Heuvelton Central
 TOWN - Dekalb
 SWIS - 403089

2 0 1 7 S C H O O L T A X R O L L
 T A X A B L E SECTION OF THE ROLL - 1
 OWNERS NAME SEQUENCE
 UNIFORM PERCENT OF VALUE IS 100.00

PAGE 139
 VALUATION DATE-JUL 01, 2016
 TAXABLE STATUS DATE-MAR 01, 2017

TAX MAP PARCEL NUMBER	PROPERTY LOCATION & CLASS	ASSESSMENT	EXEMPTION CODE-----	SCHOOL
CURRENT OWNERS NAME	SCHOOL DISTRICT	LAND	TAX DESCRIPTION	TAXABLE VALUE
CURRENT OWNERS ADDRESS	PARCEL SIZE/GRID COORD	TOTAL	SPECIAL DISTRICTS	TAX AMOUNT
***** 86.004-3-11.2 *****				
	3720 Sh 812			ACCT 1- 13- 6.2 BILL 178
86.004-3-11.2	113 Cattle farm		Ag Distric 41720	20,468
Swartzentruber Enos E	Heuvelton Centr 406404	76,400	BAS STAR 41854	30,000
Swartzentruber Katie E	ACRES 104.70	123,000	Heuvelton Cent Sch	2,062.72
3720 State Highway 812	EAST-0234494 NRTH-1666980		School Tax/Library	12.25
Rensselaer Falls, NY 13680	DEED BOOK 2006 PG-5511			
	FULL MARKET VALUE	123,000		

MAY BE SUBJECT TO PAYMENT
 UNDER AGDIST LAW TIL 2021

TOTAL TAX --- 1,471.43**
 DATE #1 10/02/17
 AMT DUE 1,471.43

***** 100.002-2-2.212 *****				
	3544 Sh 812			BILL 179
100.002-2-2.212	112 Dairy farm		Heuvelton Cent Sch	65,000
Swartzentruber John M	Heuvelton Centr 406404	37,900	School Tax/Library	1,307.66
Swartzentruber Katie L	ACRES 43.50	65,000		7.76
3544 State Highway 812	EAST-0236212 NRTH-1662523			
Rensselaer Falls, NY 13680	DEED BOOK 2014 PG-3003			
	FULL MARKET VALUE	65,000		

TOTAL TAX --- 1,315.42**
 DATE #1 10/02/17
 AMT DUE 1,315.42

STATE OF NEW YORK
 COUNTY - St Lawrence
 SCHOOL - Heuvelton Central
 TOWN - Dekalb
 SWIS - 403089

2 0 1 7 S C H O O L T A X R O L L
 T A X A B L E SECTION OF THE ROLL - 1
 N A M E S E C T I O N - S
 UNIFORM PERCENT OF VALUE IS 100.00

PAGE 140
 VALUATION DATE-JUL 01, 2016
 TAXABLE STATUS DATE-MAR 01, 2017
 RPS155/V04/L015
 CURRENT DATE 8/24/2017

*** S P E C I A L D I S T R I C T S U M M A R Y ***

CODE	DISTRICT NAME	TOTAL PARCELS	EXTENSION TYPE	EXTENSION VALUE	AD VALOREM VALUE	EXEMPT AMOUNT	TAXABLE VALUE	TOTAL TAX
------	---------------	---------------	----------------	-----------------	------------------	---------------	---------------	-----------

NO SPECIAL DISTRICTS AT THIS LEVEL

*** S C H O O L D I S T R I C T S U M M A R Y ***

CODE	DISTRICT NAME	TOTAL PARCELS	ASSESSED LAND	ASSESSED TOTAL	EXEMPT AMOUNT	TOTAL TAXABLE	TOTAL TAX
					----- STAR AMOUNT	----- STAR TAXABLE	
	Heuvelton Central	24	686,160	1530,860	52,368	1,478,492	
406404					541,900	936,592	19,018.78
	S U B - T O T A L	24	686,160	1530,860	52,368	1,478,492	
	S U B - T O T A L (CONT)				541,900	936,592	19,018.78
	T O T A L	24	686,160	1530,860	52,368	1,478,492	
	T O T A L (CONT)				541,900	936,592	19,018.78

*** S Y S T E M C O D E S S U M M A R Y ***

NO SYSTEM EXEMPTIONS AT THIS LEVEL

*** E X E M P T I O N S U M M A R Y ***

CODE	DESCRIPTION	TOTAL PARCELS	SCHOOL
41720	Ag Distric	1	20,468
41800	Aged - All	1	31,900
41834	ENH STAR	5	293,900
41854	BAS STAR	8	229,000
41864	B STAR MH	1	19,000

STATE OF NEW YORK
 COUNTY - St Lawrence
 SCHOOL - Heuvelton Central
 TOWN - Dekalb
 SWIS - 403089

2 0 1 7 S C H O O L T A X R O L L
 T A X A B L E SECTION OF THE ROLL - 1
 N A M E S E C T I O N - S
 UNIFORM PERCENT OF VALUE IS 100.00

PAGE 141
 VALUATION DATE-JUL 01, 2016
 TAXABLE STATUS DATE-MAR 01, 2017
 RPS155/V04/L015
 CURRENT DATE 8/24/2017

*** E X E M P T I O N S U M M A R Y ***

CODE	DESCRIPTION	TOTAL PARCELS	SCHOOL
	T O T A L	16	594,268

*** G R A N D T O T A L S ***

ROLL SEC	DESCRIPTION	TOTAL PARCELS	ASSESSED LAND	ASSESSED TOTAL	EXEMPT AMOUNT	TOTAL TAXABLE	TAX RATE	TOTAL TAX
					----- STAR AMOUNT	----- STAR TAXABLE		
	Heuvelton Cent Sch		686,160	1530,860	52,368	1,478,492		
	School Tax/Library		686,160	1530,860	541,900	936,592		18,842.17
	SPEC DIST TAXES				52,368	1,478,492		176.61
1	TAXABLE	24						19,018.78

STATE OF NEW YORK
 COUNTY - St Lawrence
 SCHOOL - Heuvelton Central
 TOWN - Dekalb
 SWIS - 403089

2 0 1 7 S C H O O L T A X R O L L
 T A X A B L E SECTION OF THE ROLL - 1
 OWNERS NAME SEQUENCE
 UNIFORM PERCENT OF VALUE IS 100.00

PAGE 142
 VALUATION DATE-JUL 01, 2016
 TAXABLE STATUS DATE-MAR 01, 2017

TAX MAP PARCEL NUMBER	PROPERTY LOCATION & CLASS	ASSESSMENT	EXEMPTION CODE-----	SCHOOL
CURRENT OWNERS NAME	SCHOOL DISTRICT	LAND	TAX DESCRIPTION	TAXABLE VALUE
CURRENT OWNERS ADDRESS	PARCEL SIZE/GRID COORD	TOTAL	SPECIAL DISTRICTS	TAX AMOUNT
***** 100.002-2-8.11 *****				
80 Cr 14				ACCT 1- 21-13.1 BILL 180
100.002-2-8.11	210 1 Family Res		BAS STAR 41854	30,000
Thornhill Michael D	Heuvelton Centr 406404	19,200	Heuvelton Cent Sch	124,000 2,494.61
Thornhill Alison J	155'wf	124,000	School Tax/Library	124,000 14.81
PO Box 616	FRNT 1000.00 DPTH			
Heuvelton, NY 13654	ACRES 5.20			
	EAST-0237759 NRTH-1660572			
	DEED BOOK 1094 PG-461			
	FULL MARKET VALUE	124,000		
			TOTAL TAX ---	1,905.88**
			DATE #1	10/02/17
			AMT DUE	1,905.88
***** 100.004-1-11.2 *****				
289 Stevenson Rd				ACCT 1- 63-15.12 BILL 181
100.004-1-11.2	240 Rural res		BAS STAR 41854	30,000
Thurman Daniel C	Heuvelton Centr 406404	53,600	Heuvelton Cent Sch	123,200 2,478.51
Thurman Brenda Ann	70.00 D	123,200	School Tax/Library	123,200 14.72
PO Box 129	ACRES 77.70			
Heuvelton, NY 13654	EAST-0228151 NRTH-1655221			
	DEED BOOK 1066 PG-403			
	FULL MARKET VALUE	123,200		
			TOTAL TAX ---	1,889.70**
			DATE #1	10/02/17
			AMT DUE	1,889.70
***** 100.004-1-11.1 *****				
227 Stevenson Rd				ACCT 1- 63-15.11 BILL 182
100.004-1-11.1	240 Rural res		Heuvelton Cent Sch	184,000 3,701.67
Thurman James	Heuvelton Centr 406404	138,700	School Tax/Library	184,000 21.98
Thurman Yoko	ACRES 190.30	184,000		
PO Box 27	EAST-0229145 NRTH-1651239			
Rensselaer Falls, NY 13680	DEED BOOK 959 PG-00842			
	FULL MARKET VALUE	184,000		
			TOTAL TAX ---	3,723.65**
			DATE #1	10/02/17
			AMT DUE	3,723.65
***** 100.002-2-15.11 *****				
15,16 Mcadoo Rd				ACCT 1- 28-11 BILL 183
100.002-2-15.11	260 Seasonal res		BAS STAR 41854	30,000
Tomassini Nicole	Heuvelton Centr 406404	20,900	Heuvelton Cent Sch	131,900 2,653.54
PO Box 45	ACRES 8.10	131,900	School Tax/Library	131,900 15.76
Heuvelton, NY 13654-0045	EAST-0238055 NRTH-1657961			
	DEED BOOK 2004 PG-3770			
PRIOR OWNER ON 3/01/2017	FULL MARKET VALUE	131,900		
Tomassini Nicole			TOTAL TAX ---	2,065.76**
			DATE #1	10/02/17
			AMT DUE	2,065.76

STATE OF NEW YORK
 COUNTY - St Lawrence
 SCHOOL - Heuvelton Central
 TOWN - Dekalb
 SWIS - 403089

2 0 1 7 S C H O O L T A X R O L L
 T A X A B L E SECTION OF THE ROLL - 1
 OWNERS NAME SEQUENCE
 UNIFORM PERCENT OF VALUE IS 100.00

PAGE 143
 VALUATION DATE-JUL 01, 2016
 TAXABLE STATUS DATE-MAR 01, 2017

TAX MAP PARCEL NUMBER	PROPERTY LOCATION & CLASS	ASSESSMENT	EXEMPTION CODE-----	SCHOOL
CURRENT OWNERS NAME	SCHOOL DISTRICT	LAND	TAX DESCRIPTION	TAXABLE VALUE
CURRENT OWNERS ADDRESS	PARCEL SIZE/GRID COORD	TOTAL	SPECIAL DISTRICTS	TAX AMOUNT
***** 100.003-2-9.11 *****				
4441 Cr 17				ACCT 1- 30- 1.11 BILL 184
100.003-2-9.11	240 Rural res		Heuvelton Cent Sch	45,900 923.41
Trathen James & Jeffrey	Heuvelton Centr 406404	40,900	School Tax/Library	45,900 5.48
% James A Trathen Sr	Lots 72 & 73	45,900		
PO Box 118	ACRES 75.20			
De Kalb Junction, NY	EAST-0220305 NRTH-1649698			
13630-0118	DEED BOOK 2014 PG-11342			
	FULL MARKET VALUE	45,900		
TOTAL TAX ---				928.89**
				DATE #1 10/02/17
				AMT DUE 928.89
***** 100.003-2-6.2 *****				
4362 Cr 17				ACCT 1- 59- 4.2 BILL 185
100.003-2-6.2	112 Dairy farm		Ag Distric 41720	51,568
Triple W Farm Inc	Heuvelton Centr 406404	136,600	Silo 42100	1,800
4362 County Route 17	G1 63,64+65	196,000	Heuvelton Cent Sch	142,632 2,869.44
Rensselaer Falls, NY 13680	184.00A(D)		School Tax/Library	142,632 17.04
	ACRES 186.80			
MAY BE SUBJECT TO PAYMENT	EAST-0225777 NRTH-1650596			
UNDER AGDIST LAW TIL 2021	DEED BOOK 2001 PG-2443			
	FULL MARKET VALUE	196,000		
TOTAL TAX ---				2,886.48**
				DATE #1 10/02/17
				AMT DUE 2,886.48
***** 100.003-2-8 *****				
4373 Cr 17				ACCT 1- 62-14 BILL 186
100.003-2-8	120 Field crops		Ag Land Co 41730	18,228
Triple W Farm Inc	Heuvelton Centr 406404	70,000	Heuvelton Cent Sch	51,772 1,041.54
4362 County Route 17	100 Ar	70,000	School Tax/Library	51,772 6.18
Rensselaer Falls, NY 13680	ACRES 101.10			
	EAST-0222045 NRTH-1648834			
MAY BE SUBJECT TO PAYMENT	DEED BOOK 2001 PG-2443			
UNDER AGDIST LAW TIL 2024	FULL MARKET VALUE	70,000		
TOTAL TAX ---				1,047.72**
				DATE #1 10/02/17
				AMT DUE 1,047.72
***** 86.004-3-22 *****				
2099 Dekalb Kelly Rd				ACCT 1- 45- 3.2 BILL 187
86.004-3-22	270 Mfg housing		BAS STAR 41854	30,000
Tyo Randy J	Heuvelton Centr 406404	11,600	Heuvelton Cent Sch	59,000 1,186.95
Tyo Constance J	1.03ar	59,000	School Tax/Library	59,000 7.05
2099 Dekalb Kelly Rd	FRNT 300.00 DPTH 125.00			
Rensselaer Falls, NY 13680	EAST-0229147 NRTH-1667788			
	DEED BOOK 1088 PG-6			
	FULL MARKET VALUE	59,000		
TOTAL TAX ---				590.47**
				DATE #1 10/02/17
				AMT DUE 590.47

STATE OF NEW YORK
 COUNTY - St Lawrence
 SCHOOL - Heuvelton Central
 TOWN - Dekalb
 SWIS - 403089

2017 SCHOOL TAX ROLL
 TAXABLE SECTION OF THE ROLL - 1
 NAME SECTION - T
 UNIFORM PERCENT OF VALUE IS 100.00

PAGE 144
 VALUATION DATE-JUL 01, 2016
 TAXABLE STATUS DATE-MAR 01, 2017
 RPS155/V04/L015
 CURRENT DATE 8/24/2017

*** SPECIAL DISTRICT SUMMARY ***

CODE	DISTRICT NAME	TOTAL PARCELS	EXTENSION TYPE	EXTENSION VALUE	AD VALOREM VALUE	EXEMPT AMOUNT	TAXABLE VALUE	TOTAL TAX
------	---------------	---------------	----------------	-----------------	------------------	---------------	---------------	-----------

NO SPECIAL DISTRICTS AT THIS LEVEL

*** SCHOOL DISTRICT SUMMARY ***

CODE	DISTRICT NAME	TOTAL PARCELS	ASSESSED LAND	ASSESSED TOTAL	EXEMPT AMOUNT	TOTAL TAXABLE	TOTAL TAX
					----- STAR AMOUNT	----- STAR TAXABLE	
	Heuvelton Central	8	491,500	934,000	71,596	862,404	
406404					120,000	742,404	15,038.55
	S U B - T O T A L	8	491,500	934,000	71,596	862,404	
	S U B - T O T A L (CONT)				120,000	742,404	15,038.55
	T O T A L	8	491,500	934,000	71,596	862,404	
	T O T A L (CONT)				120,000	742,404	15,038.55

*** SYSTEM CODES SUMMARY ***

NO SYSTEM EXEMPTIONS AT THIS LEVEL

*** EXEMPTION SUMMARY ***

CODE	DESCRIPTION	TOTAL PARCELS	SCHOOL
41720	Ag Distric	1	51,568
41730	Ag Land Co	1	18,228
41854	BAS STAR	4	120,000
42100	Silo	1	1,800
	T O T A L	7	191,596

STATE OF NEW YORK
 COUNTY - St Lawrence
 SCHOOL - Heuvelton Central
 TOWN - Dekalb
 SWIS - 403089

2 0 1 7 S C H O O L T A X R O L L
 T A X A B L E SECTION OF THE ROLL - 1
 N A M E S E C T I O N - T
 UNIFORM PERCENT OF VALUE IS 100.00

PAGE 145
 VALUATION DATE-JUL 01, 2016
 TAXABLE STATUS DATE-MAR 01, 2017
 RPS155/V04/L015
 CURRENT DATE 8/24/2017

*** G R A N D T O T A L S ***

ROLL SEC	DESCRIPTION	TOTAL PARCELS	ASSESSED LAND	ASSESSED TOTAL	EXEMPT AMOUNT ----- STAR AMOUNT	TOTAL TAXABLE ----- STAR TAXABLE	TAX RATE	TOTAL TAX
	Heuvelton Cent Sch		491,500	934,000	71,596	862,404		
	School Tax/Library		491,500	934,000	120,000 71,596	742,404 862,404		14,935.53
	SPEC DIST TAXES					862,404		103.02
1	TAXABLE	8						15,038.55

STATE OF NEW YORK
 COUNTY - St Lawrence
 SCHOOL - Heuvelton Central
 TOWN - Dekalb
 SWIS - 403089

2 0 1 7 S C H O O L T A X R O L L
 T A X A B L E SECTION OF THE ROLL - 1
 OWNERS NAME SEQUENCE
 UNIFORM PERCENT OF VALUE IS 100.00

PAGE 146
 VALUATION DATE-JUL 01, 2016
 TAXABLE STATUS DATE-MAR 01, 2017

TAX MAP PARCEL NUMBER	PROPERTY LOCATION & CLASS	ASSESSMENT	EXEMPTION CODE-----	SCHOOL
CURRENT OWNERS NAME	SCHOOL DISTRICT	LAND	TAX DESCRIPTION	TAXABLE VALUE
CURRENT OWNERS ADDRESS	PARCEL SIZE/GRID COORD	TOTAL	SPECIAL DISTRICTS	TAX AMOUNT

100.002-1-4./1	Childs Rd			100.002-1-4./1 *****
Vanderbilt Minerals, LLC	720 Mine/quarry		Heuvelton Cent Sch	BILL 188
PO Box 89	Heuvelton Centr 406404	0	School Tax/Library	86.51
Gouverneur, NY 13642-0089	Lot 35	4,300		0.51
	Mineral Rights On			
	100.002-1-4			
	ACRES 0.01 BANK9999960			
	EAST-0230420 NRTH-1661550			
	DEED BOOK 2014 PG-12694			
	FULL MARKET VALUE	4,300		
			TOTAL TAX ---	87.02**
				DATE #1 10/02/17
				AMT DUE 87.02

100.002-2-8.12/1	Cr 14			100.002-2-8.12/1 *****
Vanderbilt Minerals, LLC	720 Mine/quarry		Heuvelton Cent Sch	BILL 189
PO Box 89	Heuvelton Centr 406404	0	School Tax/Library	110.65
Gouverneur, NY 13642-0089	Lot # 11	5,500		0.66
	Mineral Rights On Lot			
	100.002-2-8.12			
	ACRES 0.01 BANK9999960			
	DEED BOOK 2014 PG-12694			
	FULL MARKET VALUE	5,500		
			TOTAL TAX ---	111.31**
				DATE #1 10/02/17
				AMT DUE 111.31

100.004-1-11.1/1	Stevenson Rd			100.004-1-11.1/1 *****
Vanderbilt Minerals, LLC	720 Mine/quarry		Heuvelton Cent Sch	BILL 190
PO Box 89	Heuvelton Centr 406404	0	School Tax/Library	82.48
Gouverneur, NY 13642-0089	Lot # 60	4,100		0.49
	Mineral Rights On			
	100.004-1-11.1			
	ACRES 0.01 BANK9999960			
	EAST-0228950 NRTH-1652050			
	DEED BOOK 2014 PG-12694			
	FULL MARKET VALUE	4,100		
			TOTAL TAX ---	82.97**
				DATE #1 10/02/17
				AMT DUE 82.97

STATE OF NEW YORK
 COUNTY - St Lawrence
 SCHOOL - Heuvelton Central
 TOWN - Dekalb
 SWIS - 403089

2017 SCHOOL TAX ROLL
 TAXABLE SECTION OF THE ROLL - 1
 NAME SECTION - V
 UNIFORM PERCENT OF VALUE IS 100.00

PAGE 147
 VALUATION DATE-JUL 01, 2016
 TAXABLE STATUS DATE-MAR 01, 2017
 RPS155/V04/L015
 CURRENT DATE 8/24/2017

*** SPECIAL DISTRICT SUMMARY ***

CODE	DISTRICT NAME	TOTAL PARCELS	EXTENSION TYPE	EXTENSION VALUE	AD VALOREM VALUE	EXEMPT AMOUNT	TAXABLE VALUE	TOTAL TAX
------	---------------	---------------	----------------	-----------------	------------------	---------------	---------------	-----------

NO SPECIAL DISTRICTS AT THIS LEVEL

*** SCHOOL DISTRICT SUMMARY ***

CODE	DISTRICT NAME	TOTAL PARCELS	ASSESSED LAND	ASSESSED TOTAL	EXEMPT AMOUNT	TOTAL TAXABLE	TOTAL TAX
					----- STAR AMOUNT	----- STAR TAXABLE	
	Heuvelton Central	3		13,900		13,900	
406404						13,900	281.30
	SUB - TOTAL	3		13,900		13,900	
	SUB - TOTAL (CONT)					13,900	281.30
	TOTAL	3		13,900		13,900	
	TOTAL (CONT)					13,900	281.30

*** SYSTEM CODES SUMMARY ***

NO SYSTEM EXEMPTIONS AT THIS LEVEL

*** EXEMPTION SUMMARY ***

NO EXEMPTIONS AT THIS LEVEL

STATE OF NEW YORK
 COUNTY - St Lawrence
 SCHOOL - Heuvelton Central
 TOWN - Dekalb
 SWIS - 403089

2 0 1 7 S C H O O L T A X R O L L
 T A X A B L E SECTION OF THE ROLL - 1
 N A M E S E C T I O N - V
 UNIFORM PERCENT OF VALUE IS 100.00

PAGE 148
 VALUATION DATE-JUL 01, 2016
 TAXABLE STATUS DATE-MAR 01, 2017
 RPS155/V04/L015
 CURRENT DATE 8/24/2017

*** G R A N D T O T A L S ***

ROLL SEC	DESCRIPTION	TOTAL PARCELS	ASSESSED LAND	ASSESSED TOTAL	EXEMPT AMOUNT ----- STAR AMOUNT	TOTAL TAXABLE ----- STAR TAXABLE	TAX RATE	TOTAL TAX
	Heuvelton Cent Sch			13,900		13,900		
	School Tax/Library			13,900		13,900		279.64
	SPEC DIST TAXES					13,900		1.66
1	TAXABLE	3						281.30

STATE OF NEW YORK
 COUNTY - St Lawrence
 SCHOOL - Heuvelton Central
 TOWN - Dekalb
 SWIS - 403089

2 0 1 7 S C H O O L T A X R O L L
 T A X A B L E SECTION OF THE ROLL - 1
 OWNERS NAME SEQUENCE
 UNIFORM PERCENT OF VALUE IS 100.00

PAGE 149
 VALUATION DATE-JUL 01, 2016
 TAXABLE STATUS DATE-MAR 01, 2017

TAX MAP PARCEL NUMBER	PROPERTY LOCATION & CLASS	ASSESSMENT	EXEMPTION CODE-----	SCHOOL
CURRENT OWNERS NAME	SCHOOL DISTRICT	LAND	TAX DESCRIPTION	TAXABLE VALUE
CURRENT OWNERS ADDRESS	PARCEL SIZE/GRID COORD	TOTAL	SPECIAL DISTRICTS	TAX AMOUNT
*****				86.004-3-7.2 *****
86.004-3-7.2	257 Cr 14 240 Rural res		BAS STAR 41854	BILL 191 30,000
Whitney Ronald J	Heuvelton Centr 406404	51,600	Heuvelton Cent Sch	2,011.78
257 County Route 14	32.0a(d)	100,000	School Tax/Library	11.95
Rensselaer Falls, NY 13680	ACRES 41.70 BANK8888830 EAST-0238975 NRTH-1666434 DEED BOOK 1103 PG-274 FULL MARKET VALUE	100,000		
TOTAL TAX ---				1,420.20**
				DATE #1 10/02/17
				AMT DUE 1,420.20
*****				100.003-2-10.12 *****
100.003-2-10.12	Childs Rd 322 Rural vac>10		Heuvelton Cent Sch	BILL 192 901.28
Wiegandt Leonhard	Heuvelton Centr 406404	44,800	School Tax/Library	5.35
Wiegandt Nicole	2016/11954 Ni Mo Easement	44,800		
4412 County Route 17	2354' on Childs Rd			
Rensselaer Falls, NY	776' on CR 17			
13680-3141	FRNT 2354.00 DPTH ACRES 53.60 EAST-0223023 NRTH-1651205 DEED BOOK 2014 PG-11903 FULL MARKET VALUE	44,800		
TOTAL TAX ---				906.63**
				DATE #1 10/02/17
				AMT DUE 906.63
*****				115.001-1-17 *****
115.001-1-17	Off Hitchcock Rd 910 Priv forest		Heuvelton Cent Sch	BILL 193 563.30
Wiegandt Leonhard	Heuvelton Centr 406404	28,000	School Tax/Library	3.34
Ross Stephen	R.o.w. 1100/980	28,000		
4412 County Route 17	ACRES 106.00			
Rensselaer Falls, NY 13680	EAST-0218752 NRTH-1645570 DEED BOOK 1998 PG-6099 FULL MARKET VALUE	28,000		
TOTAL TAX ---				566.64**
				DATE #1 10/02/17
				AMT DUE 566.64
*****				115.001-1-18 *****
115.001-1-18	Off Hitchcock Rd 322 Rural vac>10		Heuvelton Cent Sch	BILL 194 276.62
Wiegandt Leonhard	Heuvelton Centr 406404	13,750	School Tax/Library	1.64
Ross Stephen	R.o.w. 1099/762	13,750		
4412 County Route 17	W'ly Pt Of 73 (Lot)			
Rensselaer Falls, NY 13680	ACRES 50.00 EAST-0219459 NRTH-1645943 DEED BOOK 1108 PG-610 FULL MARKET VALUE	13,750		
TOTAL TAX ---				278.26**
				DATE #1 10/02/17
				AMT DUE 278.26

STATE OF NEW YORK
 COUNTY - St Lawrence
 SCHOOL - Heuvelton Central
 TOWN - Dekalb
 SWIS - 403089

2 0 1 7 S C H O O L T A X R O L L
 T A X A B L E SECTION OF THE ROLL - 1
 OWNERS NAME SEQUENCE
 UNIFORM PERCENT OF VALUE IS 100.00

PAGE 150
 VALUATION DATE-JUL 01, 2016
 TAXABLE STATUS DATE-MAR 01, 2017

TAX MAP PARCEL NUMBER	PROPERTY LOCATION & CLASS	ASSESSMENT	EXEMPTION CODE-----	SCHOOL
CURRENT OWNERS NAME	SCHOOL DISTRICT	LAND	TAX DESCRIPTION	TAXABLE VALUE
CURRENT OWNERS ADDRESS	PARCEL SIZE/GRID COORD	TOTAL	SPECIAL DISTRICTS	TAX AMOUNT
***** 100.003-2-7 *****				
	4412 Cr 17		ACCT 1- 30- 2	BILL 195
100.003-2-7	240 Rural res		BAS STAR 41854	30,000
Wiegandt Leonhard Jr	Heuvelton Centr 406404	57,300	Heuvelton Cent Sch	214,000
4412 County Route 17	54 Ar S.w.1/2 Lot 65	214,000	School Tax/Library	214,000
Rensselaer Falls, NY 13680	ACRES 59.00			25.56
	EAST-0223912 NRTH-1650556			
	DEED BOOK 2006 PG-9266			
	FULL MARKET VALUE	214,000		
			TOTAL TAX ---	3,727.23**
			DATE #1	10/02/17
			AMT DUE	3,727.23
***** 100.004-1-10 *****				
	250 Stevenson Rd		ACCT 1- 63-15.2	BILL 196
100.004-1-10	210 1 Family Res		ENH STAR 41834	59,000
Wilson John E	Heuvelton Centr 406404	16,100	Heuvelton Cent Sch	59,000
Wilson Nancy C	ACRES 2.00	59,000	School Tax/Library	59,000
250 Stevenson Rd	EAST-0228619 NRTH-1653136			7.05
Rensselaer Falls, NY 13680	DEED BOOK 912 PG-00899			
	FULL MARKET VALUE	59,000		
			TOTAL TAX ---	7.05**
			DATE #1	10/02/17
			AMT DUE	7.05
***** 100.002-1-11.1 *****				
	3543 Sh 812		ACCT 1- 68- 6	BILL 197
100.002-1-11.1	112 Dairy farm		Ag Distric 41720	17,578
Woodcock Donald	Heuvelton Centr 406404	115,600	ENH STAR 41834	65,500
Woodcock Sandra	ACRES 140.50	187,900	Heuvelton Cent Sch	170,322
3543 State Highway 812	EAST-0234307 NRTH-1661433		School Tax/Library	170,322
Rensselaer Falls, NY 13680	DEED BOOK 997 PG-00011			20.35
	FULL MARKET VALUE	187,900		
			TOTAL TAX ---	2,129.14**
			DATE #1	10/02/17
			AMT DUE	2,129.14

MAY BE SUBJECT TO PAYMENT
 UNDER AGDIST LAW TIL 2021

STATE OF NEW YORK
 COUNTY - St Lawrence
 SCHOOL - Heuvelton Central
 TOWN - Dekalb
 SWIS - 403089

2017 SCHOOL TAX ROLL
 TAXABLE SECTION OF THE ROLL - 1
 NAME SECTION - W
 UNIFORM PERCENT OF VALUE IS 100.00

PAGE 151
 VALUATION DATE-JUL 01, 2016
 TAXABLE STATUS DATE-MAR 01, 2017
 RPS155/V04/L015
 CURRENT DATE 8/24/2017

*** SPECIAL DISTRICT SUMMARY ***

CODE	DISTRICT NAME	TOTAL PARCELS	EXTENSION TYPE	EXTENSION VALUE	AD VALOREM VALUE	EXEMPT AMOUNT	TAXABLE VALUE	TOTAL TAX
------	---------------	---------------	----------------	-----------------	------------------	---------------	---------------	-----------

NO SPECIAL DISTRICTS AT THIS LEVEL

*** SCHOOL DISTRICT SUMMARY ***

CODE	DISTRICT NAME	TOTAL PARCELS	ASSESSED LAND	ASSESSED TOTAL	EXEMPT AMOUNT	TOTAL TAXABLE	TOTAL TAX
					----- STAR AMOUNT	----- STAR TAXABLE	
	Heuvelton Central	7	327,150	647,450	17,578	629,872	
406404					184,500	445,372	9,035.15
	S U B - T O T A L	7	327,150	647,450	17,578	629,872	
	S U B - T O T A L (CONT)				184,500	445,372	9,035.15
	T O T A L	7	327,150	647,450	17,578	629,872	
	T O T A L (CONT)				184,500	445,372	9,035.15

*** SYSTEM CODES SUMMARY ***

NO SYSTEM EXEMPTIONS AT THIS LEVEL

*** EXEMPTION SUMMARY ***

CODE	DESCRIPTION	TOTAL PARCELS	SCHOOL
41720	Ag Distric	1	17,578
41834	ENH STAR	2	124,500
41854	BAS STAR	2	60,000
	T O T A L	5	202,078

STATE OF NEW YORK
 COUNTY - St Lawrence
 SCHOOL - Heuvelton Central
 TOWN - Dekalb
 SWIS - 403089

2 0 1 7 S C H O O L T A X R O L L
 T A X A B L E SECTION OF THE ROLL - 1
 N A M E S E C T I O N - W
 UNIFORM PERCENT OF VALUE IS 100.00

PAGE 152
 VALUATION DATE-JUL 01, 2016
 TAXABLE STATUS DATE-MAR 01, 2017
 RPS155/V04/L015
 CURRENT DATE 8/24/2017

*** G R A N D T O T A L S ***

ROLL SEC	DESCRIPTION	TOTAL PARCELS	ASSESSED LAND	ASSESSED TOTAL	EXEMPT AMOUNT ----- STAR AMOUNT	TOTAL TAXABLE ----- STAR TAXABLE	TAX RATE	TOTAL TAX
	Heuvelton Cent Sch		327,150	647,450	17,578	629,872		
	School Tax/Library		327,150	647,450	184,500 17,578	445,372 629,872		8,959.91
	SPEC DIST TAXES					629,872		75.24
1	TAXABLE	7						9,035.15

STATE OF NEW YORK
 COUNTY - St Lawrence
 SCHOOL - Heuvelton Central
 TOWN - Dekalb
 SWIS - 403089

2 0 1 7 S C H O O L T A X R O L L
 T A X A B L E SECTION OF THE ROLL - 1
 OWNERS NAME SEQUENCE
 UNIFORM PERCENT OF VALUE IS 100.00

PAGE 153
 VALUATION DATE-JUL 01, 2016
 TAXABLE STATUS DATE-MAR 01, 2017

TAX MAP PARCEL NUMBER	PROPERTY LOCATION & CLASS	ASSESSMENT	EXEMPTION CODE-----	SCHOOL
CURRENT OWNERS NAME	SCHOOL DISTRICT	LAND	TAX DESCRIPTION	TAXABLE VALUE
CURRENT OWNERS ADDRESS	PARCEL SIZE/GRID COORD	TOTAL	SPECIAL DISTRICTS	TAX AMOUNT

100.002-1-21	405 Childs Rd		100.002-1-21	*****
Yelon Arthur	260 Seasonal res		ACCT 1- 29- 2	BILL 198
4700 de Maisonneuve Blvd	Heuvelton Centr 406404	28,200		
Westmount, QC, Canada	ACRES 17.40 BANK1111111	47,400		
	EAST-0228258 NRTH-1658442			
	H3Z 1M1 DEED BOOK 918 PG-01104			
	FULL MARKET VALUE	47,400		
TOTAL TAX ---				959.24**
				DATE #1 10/02/17
				AMT DUE 959.24

100.003-2-2.1	129,130, Childs Rd		100.003-2-2.1	*****
Yoder Eli J	113 Cattle farm		ACCT 1- 68-11	BILL 199
Yoder Lizzie	Heuvelton Centr 406404	110,000		
129 Childs Rd	Farm/trailer	170,000		
Rensselaer Falls, NY 13680	FRNT 5148.00 DPTH			
	ACRES 188.10			
	EAST-0224814 NRTH-1653128			
	DEED BOOK 2015 PG-2118			
	FULL MARKET VALUE	170,000		
TOTAL TAX ---				2,667.27**
				DATE #1 10/02/17
				AMT DUE 2,667.27

86.004-3-15.11	3845,3868, Sh 812		86.004-3-15.11	*****
Yoder Harvey J	112 Dairy farm		ACCT 1- 66- 5.1	BILL 200
Yoder Malinda H	Heuvelton Centr 406404	129,279		
3868 State Highway 812	(2) Homes	185,870		
Rensselaer Falls, NY 13680	ACRES 172.10			
	EAST-0232794 NRTH-1670177			
	DEED BOOK 2011 PG-14254			
	FULL MARKET VALUE	185,870		
TOTAL TAX ---				1,897.46**
				DATE #1 10/02/17
				AMT DUE 1,897.46

86.004-3-14	3810,3844 Sh 812		86.004-3-14	*****
Yoder Joseph D	112 Dairy farm		ACCT 1-41-12	BILL 201
Yoder Lydia B	Heuvelton Centr 406404	101,600		
3810 State Highway 812	ACRES 115.00	195,000		
Rensselaer Falls, NY 13680	EAST-0233380 NRTH-1669425			
	DEED BOOK 1050 PG-00522			
	FULL MARKET VALUE	195,000		
TOTAL TAX ---				2,610.40**
				DATE #1 10/02/17
				AMT DUE 2,610.40

MAY BE SUBJECT TO PAYMENT
 UNDER AGDIST LAW TIL 2021

STATE OF NEW YORK
 COUNTY - St Lawrence
 SCHOOL - Heuvelton Central
 TOWN - Dekalb
 SWIS - 403089

2017 SCHOOL TAX ROLL
 TAXABLE SECTION OF THE ROLL - 1
 NAME SECTION - Y
 UNIFORM PERCENT OF VALUE IS 100.00

PAGE 154
 VALUATION DATE-JUL 01, 2016
 TAXABLE STATUS DATE-MAR 01, 2017
 RPS155/V04/L015
 CURRENT DATE 8/24/2017

*** SPECIAL DISTRICT SUMMARY ***

CODE	DISTRICT NAME	TOTAL PARCELS	EXTENSION TYPE	EXTENSION VALUE	AD VALOREM VALUE	EXEMPT AMOUNT	TAXABLE VALUE	TOTAL TAX
------	---------------	---------------	----------------	-----------------	------------------	---------------	---------------	-----------

NO SPECIAL DISTRICTS AT THIS LEVEL

*** SCHOOL DISTRICT SUMMARY ***

CODE	DISTRICT NAME	TOTAL PARCELS	ASSESSED LAND	ASSESSED TOTAL	EXEMPT AMOUNT	TOTAL TAXABLE	TOTAL TAX
					----- STAR AMOUNT	----- STAR TAXABLE	
	Heuvelton Central	4	369,079	598,270	136,673	461,597	
406404					60,000	401,597	8,134.37
	S U B - T O T A L	4	369,079	598,270	136,673	461,597	
	S U B - T O T A L (CONT)				60,000	401,597	8,134.37
	T O T A L	4	369,079	598,270	136,673	461,597	
	T O T A L (CONT)				60,000	401,597	8,134.37

*** SYSTEM CODES SUMMARY ***

NO SYSTEM EXEMPTIONS AT THIS LEVEL

*** EXEMPTION SUMMARY ***

CODE	DESCRIPTION	TOTAL PARCELS	SCHOOL
41700	Ag Buildin	1	12,800
41720	Ag Distric	3	123,173
41854	BAS STAR	2	60,000
42100	Silo	1	700
	T O T A L	7	196,673

STATE OF NEW YORK
 COUNTY - St Lawrence
 SCHOOL - Heuvelton Central
 TOWN - Dekalb
 SWIS - 403089

2 0 1 7 S C H O O L T A X R O L L
 T A X A B L E SECTION OF THE ROLL - 1
 N A M E S E C T I O N - Y
 UNIFORM PERCENT OF VALUE IS 100.00

PAGE 155
 VALUATION DATE-JUL 01, 2016
 TAXABLE STATUS DATE-MAR 01, 2017
 RPS155/V04/L015
 CURRENT DATE 8/24/2017

*** G R A N D T O T A L S ***

ROLL SEC	DESCRIPTION	TOTAL PARCELS	ASSESSED LAND	ASSESSED TOTAL	EXEMPT AMOUNT ----- STAR AMOUNT	TOTAL TAXABLE ----- STAR TAXABLE	TAX RATE	TOTAL TAX
	Heuvelton Cent Sch		369,079	598,270	136,673	461,597		
	School Tax/Library		369,079	598,270	60,000	401,597		8,079.24
	SPEC DIST TAXES				136,673	461,597		55.13
1	TAXABLE	4						8,134.37

STATE OF NEW YORK
 COUNTY - St Lawrence
 SCHOOL - Heuvelton Central
 TOWN - Dekalb
 SWIS - 403089

2 0 1 7 S C H O O L T A X R O L L
 T A X A B L E SECTION OF THE ROLL - 1
 OWNERS NAME SEQUENCE
 UNIFORM PERCENT OF VALUE IS 100.00

PAGE 156
 VALUATION DATE-JUL 01, 2016
 TAXABLE STATUS DATE-MAR 01, 2017

TAX MAP PARCEL NUMBER	PROPERTY LOCATION & CLASS	ASSESSMENT	EXEMPTION CODE-----	SCHOOL
CURRENT OWNERS NAME	SCHOOL DISTRICT	LAND	TAX DESCRIPTION	TAXABLE VALUE
CURRENT OWNERS ADDRESS	PARCEL SIZE/GRID COORD	TOTAL	SPECIAL DISTRICTS	TAX AMOUNT

100.002-2-1	3608 Sh 812			100.002-2-1 *****
Zoller Ronald	210 1 Family Res		ENH STAR 41834	ACCT 1- 37- 7 BILL 202
3608 State Highway 812	Heuvelton Centr 406404	18,100	Heuvelton Cent Sch	65,500
Rensselaer Falls, NY 13680	ACRES 4.10	118,700	School Tax/Library	2,387.98
	EAST-0234592 NRTH-1663418			14.18
	DEED BOOK 643 PG-00092			
	FULL MARKET VALUE	118,700		
			TOTAL TAX ---	1,084.45**
				DATE #1 10/02/17
				AMT DUE 1,084.45

100.003-2-2.2	185 Childs Rd			100.003-2-2.2 *****
Zook Andy C	320 Rural vacant		Heuvelton Cent Sch	BILL 203
Zook Lovina	Heuvelton Centr 406404	29,900	School Tax/Library	2,852.70
185 Childs Rd	FRNT 1543.00 DPTH	141,800		16.94
Rensselaer Falls, NY 13680	ACRES 40.20			
	EAST-0225056 NRTH-1654885			
	DEED BOOK 2016 PG-8638			
PRIOR OWNER ON 3/01/2017	FULL MARKET VALUE	141,800		
Zook Andy C			TOTAL TAX ---	2,869.64**
				DATE #1 10/02/17
				AMT DUE 2,869.64

STATE OF NEW YORK
 COUNTY - St Lawrence
 SCHOOL - Heuvelton Central
 TOWN - Dekalb
 SWIS - 403089

2 0 1 7 S C H O O L T A X R O L L
 T A X A B L E SECTION OF THE ROLL - 1
 N A M E S E C T I O N - Z
 UNIFORM PERCENT OF VALUE IS 100.00

PAGE 157
 VALUATION DATE-JUL 01, 2016
 TAXABLE STATUS DATE-MAR 01, 2017
 RPS155/V04/L015
 CURRENT DATE 8/24/2017

*** S P E C I A L D I S T R I C T S U M M A R Y ***

CODE	DISTRICT NAME	TOTAL PARCELS	EXTENSION TYPE	EXTENSION VALUE	AD VALOREM VALUE	EXEMPT AMOUNT	TAXABLE VALUE	TOTAL TAX
------	---------------	---------------	----------------	-----------------	------------------	---------------	---------------	-----------

NO SPECIAL DISTRICTS AT THIS LEVEL

*** S C H O O L D I S T R I C T S U M M A R Y ***

CODE	DISTRICT NAME	TOTAL PARCELS	ASSESSED LAND	ASSESSED TOTAL	EXEMPT AMOUNT	TOTAL TAXABLE	TOTAL TAX
					----- STAR AMOUNT	----- STAR TAXABLE	
	Heuvelton Central	2	48,000	260,500		260,500	
406404					65,500	195,000	3,954.09
	S U B - T O T A L	2	48,000	260,500		260,500	
	S U B - T O T A L (CONT)				65,500	195,000	3,954.09
	T O T A L	2	48,000	260,500		260,500	
	T O T A L (CONT)				65,500	195,000	3,954.09

*** S Y S T E M C O D E S S U M M A R Y ***

NO SYSTEM EXEMPTIONS AT THIS LEVEL

*** E X E M P T I O N S U M M A R Y ***

CODE	DESCRIPTION	TOTAL PARCELS	SCHOOL
41834	ENH STAR	1	65,500
	T O T A L	1	65,500

STATE OF NEW YORK
 COUNTY - St Lawrence
 SCHOOL - Heuvelton Central
 TOWN - Dekalb
 SWIS - 403089

2 0 1 7 S C H O O L T A X R O L L
 T A X A B L E SECTION OF THE ROLL - 1
 N A M E S E C T I O N - Z
 UNIFORM PERCENT OF VALUE IS 100.00

PAGE 158
 VALUATION DATE-JUL 01, 2016
 TAXABLE STATUS DATE-MAR 01, 2017
 RPS155/V04/L015
 CURRENT DATE 8/24/2017

*** G R A N D T O T A L S ***

ROLL SEC	DESCRIPTION	TOTAL PARCELS	ASSESSED LAND	ASSESSED TOTAL	EXEMPT AMOUNT ----- STAR AMOUNT	TOTAL TAXABLE ----- STAR TAXABLE	TAX RATE	TOTAL TAX
	Heuvelton Cent Sch		48,000	260,500		260,500		
	School Tax/Library		48,000	260,500	65,500	195,000		3,922.97
	SPEC DIST TAXES					260,500		31.12
1	TAXABLE	2						3,954.09

STATE OF NEW YORK
 COUNTY - St Lawrence
 SCHOOL - Heuvelton Central
 TOWN - Dekalb
 SWIS - 403089

2017 SCHOOL TAX ROLL
 TAXABLE SECTION OF THE ROLL - 1
 UNIFORM PERCENT OF VALUE IS 100.00

PAGE 159
 VALUATION DATE-JUL 01, 2016
 TAXABLE STATUS DATE-MAR 01, 2017
 RPS155/V04/L015
 CURRENT DATE 8/24/2017

ROLL SUBSECTION - - TOTALS

*** SPECIAL DISTRICT SUMMARY ***

CODE	DISTRICT NAME	TOTAL PARCELS	EXTENSION TYPE	EXTENSION VALUE	AD VALOREM VALUE	EXEMPT AMOUNT	TAXABLE VALUE	TOTAL TAX
------	---------------	---------------	----------------	-----------------	------------------	---------------	---------------	-----------

NO SPECIAL DISTRICTS AT THIS LEVEL

*** SCHOOL DISTRICT SUMMARY ***

CODE	DISTRICT NAME	TOTAL PARCELS	ASSESSED LAND	ASSESSED TOTAL	EXEMPT AMOUNT	TOTAL TAXABLE	TOTAL TAX
					-----	-----	
					STAR AMOUNT	STAR TAXABLE	
	Heuvelton Central	170	6330,869	12668,235	999,196	11,669,039	
406404					2545,200	9,123,839	184,945.38
	SUB - TOTAL	170	6330,869	12668,235	999,196	11,669,039	
	SUB - TOTAL (CONT)				2545,200	9,123,839	184,945.38
	TOTAL	170	6330,869	12668,235	999,196	11,669,039	
	TOTAL (CONT)				2545,200	9,123,839	184,945.38

*** SYSTEM CODES SUMMARY ***

NO SYSTEM EXEMPTIONS AT THIS LEVEL

*** EXEMPTION SUMMARY ***

CODE	DESCRIPTION	TOTAL PARCELS	SCHOOL
41690	RPTL466_f	1	3,000
41700	Ag Buildin	3	137,165
41720	Ag Distric	30	770,148
41730	Ag Land Co	1	18,228
41800	Aged - All	2	55,255

STATE OF NEW YORK
 COUNTY - St Lawrence
 SCHOOL - Heuvelton Central
 TOWN - Dekalb
 SWIS - 403089

2 0 1 7 S C H O O L T A X R O L L
 T A X A B L E SECTION OF THE ROLL - 1
 UNIFORM PERCENT OF VALUE IS 100.00

PAGE 160
 VALUATION DATE-JUL 01, 2016
 TAXABLE STATUS DATE-MAR 01, 2017
 RPS155/V04/L015
 CURRENT DATE 8/24/2017

R O L L S U B S E C T I O N - - T O T A L S

*** E X E M P T I O N S U M M A R Y ***

CODE	DESCRIPTION	TOTAL PARCELS	SCHOOL
41834	ENH STAR	17	1045,200
41854	BAS STAR	50	1481,000
41864	B STAR MH	1	19,000
42100	Silo	4	15,400
	T O T A L	109	3544,396

*** G R A N D T O T A L S ***

ROLL SEC	DESCRIPTION	TOTAL PARCELS	ASSESSED LAND	ASSESSED TOTAL	EXEMPT AMOUNT ----- STAR AMOUNT	TOTAL TAXABLE ----- STAR TAXABLE	TAX RATE	TOTAL TAX
	Heuvelton Cent Sch		6330,869	12668,235	999,196	11,669,039		
	School Tax/Library		6330,869	12668,235	2545,200	9,123,839		183,551.50
	SPEC DIST TAXES				999,196	11,669,039		1,393.88
1	TAXABLE	170						184,945.38

STATE OF NEW YORK
 COUNTY - St Lawrence
 SCHOOL - Heuvelton Central
 TOWN - Dekalb
 SWIS - 403089

2 0 1 7 S C H O O L T A X R O L L
 T A X A B L E SECTION OF THE ROLL - 1
 UNIFORM PERCENT OF VALUE IS 100.00

PAGE 161
 VALUATION DATE-JUL 01, 2016
 TAXABLE STATUS DATE-MAR 01, 2017
 RPS155/V04/L015
 CURRENT DATE 8/24/2017

R O L L S E C T I O N T O T A L S

*** S P E C I A L D I S T R I C T S U M M A R Y ***

CODE	DISTRICT NAME	TOTAL PARCELS	EXTENSION TYPE	EXTENSION VALUE	AD VALOREM VALUE	EXEMPT AMOUNT	TAXABLE VALUE	TOTAL TAX
------	---------------	---------------	----------------	-----------------	------------------	---------------	---------------	-----------

NO SPECIAL DISTRICTS AT THIS LEVEL

*** S C H O O L D I S T R I C T S U M M A R Y ***

CODE	DISTRICT NAME	TOTAL PARCELS	ASSESSED LAND	ASSESSED TOTAL	EXEMPT AMOUNT	TOTAL TAXABLE	TOTAL TAX
					-----	-----	
					STAR AMOUNT	STAR TAXABLE	
	Heuvelton Central	170	6330,869	12668,235	999,196	11,669,039	
406404					2545,200	9,123,839	184,945.38
	S U B - T O T A L	170	6330,869	12668,235	999,196	11,669,039	
	S U B - T O T A L (CONT)				2545,200	9,123,839	184,945.38
	T O T A L	170	6330,869	12668,235	999,196	11,669,039	
	T O T A L (CONT)				2545,200	9,123,839	184,945.38

*** S Y S T E M C O D E S S U M M A R Y ***

NO SYSTEM EXEMPTIONS AT THIS LEVEL

*** E X E M P T I O N S U M M A R Y ***

CODE	DESCRIPTION	TOTAL PARCELS	SCHOOL
41690	RPTL466_f	1	3,000
41700	Ag Buildin	3	137,165
41720	Ag Distric	30	770,148
41730	Ag Land Co	1	18,228
41800	Aged - All	2	55,255

STATE OF NEW YORK
 COUNTY - St Lawrence
 SCHOOL - Heuvelton Central
 TOWN - Dekalb
 SWIS - 403089

2 0 1 7 S C H O O L T A X R O L L
 T A X A B L E SECTION OF THE ROLL - 1
 UNIFORM PERCENT OF VALUE IS 100.00

PAGE 162
 VALUATION DATE-JUL 01, 2016
 TAXABLE STATUS DATE-MAR 01, 2017
 RPS155/V04/L015
 CURRENT DATE 8/24/2017

R O L L S E C T I O N T O T A L S

*** E X E M P T I O N S U M M A R Y ***

CODE	DESCRIPTION	TOTAL PARCELS	SCHOOL
41834	ENH STAR	17	1045,200
41854	BAS STAR	50	1481,000
41864	B STAR MH	1	19,000
42100	Silo	4	15,400
	T O T A L	109	3544,396

*** G R A N D T O T A L S ***

ROLL SEC	DESCRIPTION	TOTAL PARCELS	ASSESSED LAND	ASSESSED TOTAL	EXEMPT AMOUNT ----- STAR AMOUNT	TOTAL TAXABLE ----- STAR TAXABLE	TAX RATE	TOTAL TAX
	Heuvelton Cent Sch		6330,869	12668,235	999,196	11,669,039		
	School Tax/Library		6330,869	12668,235	2545,200	9,123,839		183,551.50
	SPEC DIST TAXES				999,196	11,669,039		1,393.88
1	TAXABLE	170						184,945.38

STATE OF NEW YORK
 COUNTY - St Lawrence
 SCHOOL - Heuvelton Central
 TOWN - Dekalb
 SWIS - 403089

2 0 1 7 S C H O O L T A X R O L L
 SPECIAL FRANCHISE SECTION OF THE ROLL - 5
 OWNERS NAME SEQUENCE
 UNIFORM PERCENT OF VALUE IS 100.00

PAGE 163
 VALUATION DATE-JUL 01, 2016
 TAXABLE STATUS DATE-MAR 01, 2017

TAX MAP PARCEL NUMBER	PROPERTY LOCATION & CLASS	ASSESSMENT	EXEMPTION CODE-----	SCHOOL
CURRENT OWNERS NAME	SCHOOL DISTRICT	LAND	TAX DESCRIPTION	TAXABLE VALUE
CURRENT OWNERS ADDRESS	PARCEL SIZE/GRID COORD	TOTAL	SPECIAL DISTRICTS	TAX AMOUNT
***** 555.008-16-2 *****				
555.008-16-2	Dekalb		ACCT 5-74-4.2	BILL 204
Verizon New York Inc	866 Telephone		Heuvelton Cent Sch	13,242
Company Code 631900	Heuvelton Centr 406404	0	School Tax/Library	13,242
PO Box 152206	Special Franchise	13,242		
Irving, TX 75015-2206	App Factor 13.94% Hv Sch			
	BANK9999997			
	FULL MARKET VALUE	13,242		
TOTAL TAX ---				267.98**
				DATE #1 10/02/17
				AMT DUE 267.98

STATE OF NEW YORK
 COUNTY - St Lawrence
 SCHOOL - Heuvelton Central
 TOWN - Dekalb
 SWIS - 403089

2017 SCHOOL TAX ROLL
 SPECIAL FRANCHISE SECTION OF THE ROLL - 5
 NAME SECTION - V
 UNIFORM PERCENT OF VALUE IS 100.00

PAGE 164
 VALUATION DATE-JUL 01, 2016
 TAXABLE STATUS DATE-MAR 01, 2017
 RPS155/V04/L015
 CURRENT DATE 8/24/2017

*** SPECIAL DISTRICT SUMMARY ***

CODE	DISTRICT NAME	TOTAL PARCELS	EXTENSION TYPE	EXTENSION VALUE	AD VALOREM VALUE	EXEMPT AMOUNT	TAXABLE VALUE	TOTAL TAX
------	---------------	---------------	----------------	-----------------	------------------	---------------	---------------	-----------

NO SPECIAL DISTRICTS AT THIS LEVEL

*** SCHOOL DISTRICT SUMMARY ***

CODE	DISTRICT NAME	TOTAL PARCELS	ASSESSED LAND	ASSESSED TOTAL	EXEMPT AMOUNT	TOTAL TAXABLE	TOTAL TAX
					-----	-----	
					STAR AMOUNT	STAR TAXABLE	
	Heuvelton Central	1		13,242		13,242	
406404						13,242	267.98
	SUB - TOTAL	1		13,242		13,242	
	SUB - TOTAL (CONT)					13,242	267.98
	TOTAL	1		13,242		13,242	
	TOTAL (CONT)					13,242	267.98

*** SYSTEM CODES SUMMARY ***

NO SYSTEM EXEMPTIONS AT THIS LEVEL

*** EXEMPTION SUMMARY ***

NO EXEMPTIONS AT THIS LEVEL

STATE OF NEW YORK
 COUNTY - St Lawrence
 SCHOOL - Heuvelton Central
 TOWN - Dekalb
 SWIS - 403089

2017 SCHOOL TAX ROLL
 SPECIAL FRANCHISE SECTION OF THE ROLL - 5
 NAME SECTION - V
 UNIFORM PERCENT OF VALUE IS 100.00

PAGE 165
 VALUATION DATE-JUL 01, 2016
 TAXABLE STATUS DATE-MAR 01, 2017
 RPS155/V04/L015
 CURRENT DATE 8/24/2017

*** GRAND TOTALS ***

ROLL SEC	DESCRIPTION	TOTAL PARCELS	ASSESSED LAND	ASSESSED TOTAL	EXEMPT AMOUNT ----- STAR AMOUNT	TOTAL TAXABLE ----- STAR TAXABLE	TAX RATE	TOTAL TAX
	Heuvelton Cent Sch			13,242		13,242		
	School Tax/Library			13,242		13,242		266.40
	SPEC DIST TAXES					13,242		1.58
5	SPECIAL FRANCHISE	1						267.98

STATE OF NEW YORK
 COUNTY - St Lawrence
 SCHOOL - Heuvelton Central
 TOWN - Dekalb
 SWIS - 403089

2017 SCHOOL TAX ROLL
 SPECIAL FRANCHISE SECTION OF THE ROLL - 5
 UNIFORM PERCENT OF VALUE IS 100.00

PAGE 166
 VALUATION DATE-JUL 01, 2016
 TAXABLE STATUS DATE-MAR 01, 2017
 RPS155/V04/L015
 CURRENT DATE 8/24/2017

ROLL SUBSECTION - - TOTALS

*** SPECIAL DISTRICT SUMMARY ***

CODE	DISTRICT NAME	TOTAL PARCELS	EXTENSION TYPE	EXTENSION VALUE	AD VALOREM VALUE	EXEMPT AMOUNT	TAXABLE VALUE	TOTAL TAX
------	---------------	---------------	----------------	-----------------	------------------	---------------	---------------	-----------

NO SPECIAL DISTRICTS AT THIS LEVEL

*** SCHOOL DISTRICT SUMMARY ***

CODE	DISTRICT NAME	TOTAL PARCELS	ASSESSED LAND	ASSESSED TOTAL	EXEMPT AMOUNT	TOTAL TAXABLE	TOTAL TAX
					-----	-----	
					STAR AMOUNT	STAR TAXABLE	
	Heuvelton Central	1		13,242		13,242	
406404						13,242	267.98
	SUB - TOTAL	1		13,242		13,242	
	SUB - TOTAL (CONT)					13,242	267.98
	TOTAL	1		13,242		13,242	
	TOTAL (CONT)					13,242	267.98

*** SYSTEM CODES SUMMARY ***

NO SYSTEM EXEMPTIONS AT THIS LEVEL

*** EXEMPTION SUMMARY ***

NO EXEMPTIONS AT THIS LEVEL

STATE OF NEW YORK
 COUNTY - St Lawrence
 SCHOOL - Heuvelton Central
 TOWN - Dekalb
 SWIS - 403089

2 0 1 7 S C H O O L T A X R O L L
 SPECIAL FRANCHISE SECTION OF THE ROLL - 5

PAGE 167
 VALUATION DATE-JUL 01, 2016
 TAXABLE STATUS DATE-MAR 01, 2017
 RPS155/V04/L015
 CURRENT DATE 8/24/2017

UNIFORM PERCENT OF VALUE IS 100.00

R O L L S U B S E C T I O N - - T O T A L S

*** G R A N D T O T A L S ***

ROLL SEC	DESCRIPTION	TOTAL PARCELS	ASSESSED LAND	ASSESSED TOTAL	EXEMPT AMOUNT ----- STAR AMOUNT	TOTAL TAXABLE ----- STAR TAXABLE	TAX RATE	TOTAL TAX
	Heuvelton Cent Sch			13,242		13,242		
	School Tax/Library			13,242		13,242		266.40
	SPEC DIST TAXES					13,242		1.58
5	SPECIAL FRANCHISE	1						267.98

STATE OF NEW YORK
 COUNTY - St Lawrence
 SCHOOL - Heuvelton Central
 TOWN - Dekalb
 SWIS - 403089

2 0 1 7 S C H O O L T A X R O L L PAGE 168
 SPECIAL FRANCHISE SECTION OF THE ROLL - 5 SUB-SECT - R VALUATION DATE-JUL 01, 2016
 OWNERS NAME SEQUENCE TAXABLE STATUS DATE-MAR 01, 2017
 UNIFORM PERCENT OF VALUE IS 100.00

TAX MAP PARCEL NUMBER	PROPERTY LOCATION & CLASS	ASSESSMENT	EXEMPTION CODE-----	SCHOOL
CURRENT OWNERS NAME	SCHOOL DISTRICT	LAND	TAX DESCRIPTION	TAXABLE VALUE
CURRENT OWNERS ADDRESS	PARCEL SIZE/GRID COORD	TOTAL	SPECIAL DISTRICTS	TAX AMOUNT
***** 555.009-16-2 *****				
555.009-16-2	Dekalb		ACCT 5-74-6.2	BILL 205
Niagara Mohawk Power Corp	861 Elec & gas		Heuvelton Cent Sch	183,212
Attn: Property Tax Dept D.Mezz	Heuvelton Centr 406404	0	School Tax/Library	183,212
300 Erie Blvd W	Special Franchise	183,212		
Syracuse, NY 13202-4250	App Factor 13.94 Hv Sch			
	BANK9999996			
	FULL MARKET VALUE	183,212		
TOTAL TAX ---				3,707.71**
				DATE #1 10/02/17
				AMT DUE 3,707.71

STATE OF NEW YORK
 COUNTY - St Lawrence
 SCHOOL - Heuvelton Central
 TOWN - Dekalb
 SWIS - 403089

2017 SCHOOL TAX ROLL
 SPECIAL FRANCHISE SECTION OF THE ROLL - 5
 NAME SECTION - N
 UNIFORM PERCENT OF VALUE IS 100.00

PAGE 169
 SUB-SECT - R VALUATION DATE-JUL 01, 2016
 TAXABLE STATUS DATE-MAR 01, 2017
 RPS155/V04/L015
 CURRENT DATE 8/24/2017

*** SPECIAL DISTRICT SUMMARY ***

CODE	DISTRICT NAME	TOTAL PARCELS	EXTENSION TYPE	EXTENSION VALUE	AD VALOREM VALUE	EXEMPT AMOUNT	TAXABLE VALUE	TOTAL TAX
------	---------------	---------------	----------------	-----------------	------------------	---------------	---------------	-----------

NO SPECIAL DISTRICTS AT THIS LEVEL

*** SCHOOL DISTRICT SUMMARY ***

CODE	DISTRICT NAME	TOTAL PARCELS	ASSESSED LAND	ASSESSED TOTAL	EXEMPT AMOUNT	TOTAL TAXABLE	TOTAL TAX
					----- STAR AMOUNT	----- STAR TAXABLE	
	Heuvelton Central	1		183,212		183,212	
406404						183,212	3,707.71
	SUB - TOTAL	1		183,212		183,212	
	SUB - TOTAL (CONT)					183,212	3,707.71
	TOTAL	1		183,212		183,212	
	TOTAL (CONT)					183,212	3,707.71

*** SYSTEM CODES SUMMARY ***

NO SYSTEM EXEMPTIONS AT THIS LEVEL

*** EXEMPTION SUMMARY ***

NO EXEMPTIONS AT THIS LEVEL

STATE OF NEW YORK
 COUNTY - St Lawrence
 SCHOOL - Heuvelton Central
 TOWN - Dekalb
 SWIS - 403089

2 0 1 7 S C H O O L T A X R O L L
 SPECIAL FRANCHISE SECTION OF THE ROLL - 5
 N A M E S E C T I O N - N
 UNIFORM PERCENT OF VALUE IS 100.00

PAGE 170
 SUB-SECT - R VALUATION DATE-JUL 01, 2016
 TAXABLE STATUS DATE-MAR 01, 2017
 RPS155/V04/L015
 CURRENT DATE 8/24/2017

*** G R A N D T O T A L S ***

ROLL SEC	DESCRIPTION	TOTAL PARCELS	ASSESSED LAND	ASSESSED TOTAL	EXEMPT AMOUNT ----- STAR AMOUNT	TOTAL TAXABLE ----- STAR TAXABLE	TAX RATE	TOTAL TAX
	Heuvelton Cent Sch			183,212		183,212		
	School Tax/Library			183,212		183,212		3,685.82
	SPEC DIST TAXES					183,212		21.89
5	SPECIAL FRANCHISE	1						3,707.71

STATE OF NEW YORK
 COUNTY - St Lawrence
 SCHOOL - Heuvelton Central
 TOWN - Dekalb
 SWIS - 403089

2017 SCHOOL TAX ROLL
 SPECIAL FRANCHISE SECTION OF THE ROLL - 5
 UNIFORM PERCENT OF VALUE IS 100.00

PAGE 171
 SUB-SECT - R VALUATION DATE-JUL 01, 2016
 TAXABLE STATUS DATE-MAR 01, 2017
 RPS155/V04/L015
 CURRENT DATE 8/24/2017

ROLL SUBSECTION - R - TOTALS

*** SPECIAL DISTRICT SUMMARY ***

CODE	DISTRICT NAME	TOTAL PARCELS	EXTENSION TYPE	EXTENSION VALUE	AD VALOREM VALUE	EXEMPT AMOUNT	TAXABLE VALUE	TOTAL TAX
------	---------------	---------------	----------------	-----------------	------------------	---------------	---------------	-----------

NO SPECIAL DISTRICTS AT THIS LEVEL

*** SCHOOL DISTRICT SUMMARY ***

CODE	DISTRICT NAME	TOTAL PARCELS	ASSESSED LAND	ASSESSED TOTAL	EXEMPT AMOUNT	TOTAL TAXABLE	TOTAL TAX
					----- STAR AMOUNT	----- STAR TAXABLE	
	Heuvelton Central	1		183,212		183,212	
406404						183,212	3,707.71
	SUB - TOTAL	1		183,212		183,212	
	SUB - TOTAL (CONT)					183,212	3,707.71
	TOTAL	1		183,212		183,212	
	TOTAL (CONT)					183,212	3,707.71

*** SYSTEM CODES SUMMARY ***

NO SYSTEM EXEMPTIONS AT THIS LEVEL

*** EXEMPTION SUMMARY ***

NO EXEMPTIONS AT THIS LEVEL

STATE OF NEW YORK
 COUNTY - St Lawrence
 SCHOOL - Heuvelton Central
 TOWN - DeKalb
 SWIS - 403089

2017 SCHOOL TAX ROLL
 SPECIAL FRANCHISE SECTION OF THE ROLL - 5 SUB-SECT - R VALUATION DATE-JUL 01, 2016
 TAXABLE STATUS DATE-MAR 01, 2017
 UNIFORM PERCENT OF VALUE IS 100.00
 RPS155/V04/L015
 CURRENT DATE 8/24/2017

R O L L S U B S E C T I O N - R - T O T A L S

*** G R A N D T O T A L S ***

ROLL SEC	DESCRIPTION	TOTAL PARCELS	ASSESSED LAND	ASSESSED TOTAL	EXEMPT AMOUNT ----- STAR AMOUNT	TOTAL TAXABLE ----- STAR TAXABLE	TAX RATE	TOTAL TAX
	Heuvelton Cent Sch			183,212		183,212		
	School Tax/Library			183,212		183,212		3,685.82
	SPEC DIST TAXES					183,212		21.89
5	SPECIAL FRANCHISE	1						3,707.71

STATE OF NEW YORK
 COUNTY - St Lawrence
 SCHOOL - Heuvelton Central
 TOWN - Dekalb
 SWIS - 403089

2 0 1 7 S C H O O L T A X R O L L
 SPECIAL FRANCHISE SECTION OF THE ROLL - 5

PAGE 173
 VALUATION DATE-JUL 01, 2016
 TAXABLE STATUS DATE-MAR 01, 2017
 RPS155/V04/L015
 CURRENT DATE 8/24/2017

R O L L S E C T I O N T O T A L S

*** S P E C I A L D I S T R I C T S U M M A R Y ***

CODE	DISTRICT NAME	TOTAL PARCELS	EXTENSION TYPE	EXTENSION VALUE	AD VALOREM VALUE	EXEMPT AMOUNT	TAXABLE VALUE	TOTAL TAX
------	---------------	---------------	----------------	-----------------	------------------	---------------	---------------	-----------

NO SPECIAL DISTRICTS AT THIS LEVEL

*** S C H O O L D I S T R I C T S U M M A R Y ***

CODE	DISTRICT NAME	TOTAL PARCELS	ASSESSED LAND	ASSESSED TOTAL	EXEMPT AMOUNT	TOTAL TAXABLE	TOTAL TAX
					-----	-----	
					STAR AMOUNT	STAR TAXABLE	
	Heuvelton Central	2		196,454		196,454	
406404						196,454	3,975.69
	S U B - T O T A L	2		196,454		196,454	
	S U B - T O T A L (CONT)					196,454	3,975.69
	T O T A L	2		196,454		196,454	
	T O T A L (CONT)					196,454	3,975.69

*** S Y S T E M C O D E S S U M M A R Y ***

NO SYSTEM EXEMPTIONS AT THIS LEVEL

*** E X E M P T I O N S U M M A R Y ***

NO EXEMPTIONS AT THIS LEVEL

STATE OF NEW YORK
 COUNTY - St Lawrence
 SCHOOL - Heuvelton Central
 TOWN - Dekalb
 SWIS - 403089

2017 SCHOOL TAX ROLL
 SPECIAL FRANCHISE SECTION OF THE ROLL - 5

PAGE 174
 VALUATION DATE-JUL 01, 2016
 TAXABLE STATUS DATE-MAR 01, 2017
 RPS155/V04/L015
 CURRENT DATE 8/24/2017

UNIFORM PERCENT OF VALUE IS 100.00

ROLL SECTION TOTALS

*** GRAND TOTALS ***

ROLL SEC	DESCRIPTION	TOTAL PARCELS	ASSESSED LAND	ASSESSED TOTAL	EXEMPT AMOUNT ----- STAR AMOUNT	TOTAL TAXABLE ----- STAR TAXABLE	TAX RATE	TOTAL TAX
	Heuvelton Cent Sch			196,454		196,454		
	School Tax/Library			196,454		196,454		3,952.22
	SPEC DIST TAXES					196,454		23.47
5	SPECIAL FRANCHISE	2						3,975.69

STATE OF NEW YORK
 COUNTY - St Lawrence
 SCHOOL - Heuvelton Central
 TOWN - Dekalb
 SWIS - 403089

2 0 1 7 S C H O O L T A X R O L L
 UTILITY & R.R. SECTION OF THE ROLL - 6
 OWNERS NAME SEQUENCE
 UNIFORM PERCENT OF VALUE IS 100.00

PAGE 175
 VALUATION DATE-JUL 01, 2016
 TAXABLE STATUS DATE-MAR 01, 2017

TAX MAP PARCEL NUMBER	PROPERTY LOCATION & CLASS	ASSESSMENT	EXEMPTION CODE-----	SCHOOL
CURRENT OWNERS NAME	SCHOOL DISTRICT	LAND	TAX DESCRIPTION	TAXABLE VALUE
CURRENT OWNERS ADDRESS	PARCEL SIZE/GRID COORD	TOTAL	SPECIAL DISTRICTS	TAX AMOUNT
***** 630.089-9999-631.900/1884**				
630.089-9999-631.900/1884	Outside Plant		ACCT 4-73-4.2	BILL 206
Verizon New York Inc	884 Elec Dist Out		Mass Telec 47100	2,107
Company Code 631900	Heuvelton Centr 406404	0	Heuvelton Cent Sch	140.48
PO Box 152206	888888 (Co. Location No)	9,090	School Tax/Library	6,983
Irving, TX 75015-2206	App Factor 7.44 Hv Sch			6,983
	Poles, Wires, And Cables			0.83
	BANK9999997			
	FULL MARKET VALUE	9,090		
			TOTAL TAX ---	141.31**
			DATE #1	10/02/17
			AMT DUE	141.31
***** 86.004-3-10.2/1 *****				
86.004-3-10.2/1	3684 SH 812			BILL 207
Verizon Wireless	837 Cell Tower		Heuvelton Cent Sch	4,385.68
% Duffy & Phelps	Heuvelton Centr 406404	5,000	School Tax/Library	26.04
PO Box 2549	cell tower lease	218,000		
Addison, TX 75001-2549	FRNT 100.00 DPTH 100.00			
	FULL MARKET VALUE	218,000		
			TOTAL TAX ---	4,411.72**
			DATE #1	10/02/17
			AMT DUE	4,411.72

STATE OF NEW YORK
 COUNTY - St Lawrence
 SCHOOL - Heuvelton Central
 TOWN - Dekalb
 SWIS - 403089

2017 SCHOOL TAX ROLL
 UTILITY & R.R. SECTION OF THE ROLL - 6
 NAME SECTION - V
 UNIFORM PERCENT OF VALUE IS 100.00

PAGE 176
 VALUATION DATE-JUL 01, 2016
 TAXABLE STATUS DATE-MAR 01, 2017
 RPS155/V04/L015
 CURRENT DATE 8/24/2017

*** SPECIAL DISTRICT SUMMARY ***

CODE	DISTRICT NAME	TOTAL PARCELS	EXTENSION TYPE	EXTENSION VALUE	AD VALOREM VALUE	EXEMPT AMOUNT	TAXABLE VALUE	TOTAL TAX
------	---------------	---------------	----------------	-----------------	------------------	---------------	---------------	-----------

NO SPECIAL DISTRICTS AT THIS LEVEL

*** SCHOOL DISTRICT SUMMARY ***

CODE	DISTRICT NAME	TOTAL PARCELS	ASSESSED LAND	ASSESSED TOTAL	EXEMPT AMOUNT	TOTAL TAXABLE	TOTAL TAX
					-----	-----	
					STAR AMOUNT	STAR TAXABLE	
	Heuvelton Central	2	5,000	227,090	2,107	224,983	
406404						224,983	4,553.03
	S U B - T O T A L	2	5,000	227,090	2,107	224,983	
	S U B - T O T A L (CONT)					224,983	4,553.03
	T O T A L	2	5,000	227,090	2,107	224,983	
	T O T A L (CONT)					224,983	4,553.03

*** SYSTEM CODES SUMMARY ***

NO SYSTEM EXEMPTIONS AT THIS LEVEL

*** EXEMPTION SUMMARY ***

CODE	DESCRIPTION	TOTAL PARCELS	SCHOOL
47100	Mass Telec	1	2,107
	T O T A L	1	2,107

STATE OF NEW YORK
 COUNTY - St Lawrence
 SCHOOL - Heuvelton Central
 TOWN - Dekalb
 SWIS - 403089

2 0 1 7 S C H O O L T A X R O L L
 UTILITY & R.R. SECTION OF THE ROLL - 6
 N A M E S E C T I O N - V
 UNIFORM PERCENT OF VALUE IS 100.00

PAGE 177
 VALUATION DATE-JUL 01, 2016
 TAXABLE STATUS DATE-MAR 01, 2017
 RPS155/V04/L015
 CURRENT DATE 8/24/2017

*** G R A N D T O T A L S ***

ROLL SEC	DESCRIPTION	TOTAL PARCELS	ASSESSED LAND	ASSESSED TOTAL	EXEMPT AMOUNT ----- STAR AMOUNT	TOTAL TAXABLE ----- STAR TAXABLE	TAX RATE	TOTAL TAX
	Heuvelton Cent Sch		5,000	227,090	2,107	224,983		
	School Tax/Library		5,000	227,090	2,107	224,983		4,526.16
	SPEC DIST TAXES					224,983		26.87
6	UTILITIES & N.C.	2						4,553.03

STATE OF NEW YORK
 COUNTY - St Lawrence
 SCHOOL - Heuvelton Central
 TOWN - Dekalb
 SWIS - 403089

2 0 1 7 S C H O O L T A X R O L L
 UTILITY & R.R. SECTION OF THE ROLL - 6
 UNIFORM PERCENT OF VALUE IS 100.00

PAGE 178
 VALUATION DATE-JUL 01, 2016
 TAXABLE STATUS DATE-MAR 01, 2017
 RPS155/V04/L015
 CURRENT DATE 8/24/2017

R O L L S U B S E C T I O N - - T O T A L S

*** S P E C I A L D I S T R I C T S U M M A R Y ***

CODE	DISTRICT NAME	TOTAL PARCELS	EXTENSION TYPE	EXTENSION VALUE	AD VALOREM VALUE	EXEMPT AMOUNT	TAXABLE VALUE	TOTAL TAX
------	---------------	---------------	----------------	-----------------	------------------	---------------	---------------	-----------

NO SPECIAL DISTRICTS AT THIS LEVEL

*** S C H O O L D I S T R I C T S U M M A R Y ***

CODE	DISTRICT NAME	TOTAL PARCELS	ASSESSED LAND	ASSESSED TOTAL	EXEMPT AMOUNT	TOTAL TAXABLE	TOTAL TAX
					----- STAR AMOUNT	----- STAR TAXABLE	
	Heuvelton Central	2	5,000	227,090	2,107	224,983	
406404						224,983	4,553.03
	S U B - T O T A L	2	5,000	227,090	2,107	224,983	
	S U B - T O T A L (CONT)					224,983	4,553.03
	T O T A L	2	5,000	227,090	2,107	224,983	
	T O T A L (CONT)					224,983	4,553.03

*** S Y S T E M C O D E S S U M M A R Y ***

NO SYSTEM EXEMPTIONS AT THIS LEVEL

*** E X E M P T I O N S U M M A R Y ***

CODE	DESCRIPTION	TOTAL PARCELS	SCHOOL
47100	Mass Telec	1	2,107
	T O T A L	1	2,107

STATE OF NEW YORK
 COUNTY - St Lawrence
 SCHOOL - Heuvelton Central
 TOWN - Dekalb
 SWIS - 403089

2 0 1 7 S C H O O L T A X R O L L
 UTILITY & R.R. SECTION OF THE ROLL - 6
 UNIFORM PERCENT OF VALUE IS 100.00

PAGE 179
 VALUATION DATE-JUL 01, 2016
 TAXABLE STATUS DATE-MAR 01, 2017
 RPS155/V04/L015
 CURRENT DATE 8/24/2017

R O L L S U B S E C T I O N - - T O T A L S

*** G R A N D T O T A L S ***

ROLL SEC	DESCRIPTION	TOTAL PARCELS	ASSESSED LAND	ASSESSED TOTAL	EXEMPT AMOUNT ----- STAR AMOUNT	TOTAL TAXABLE ----- STAR TAXABLE	TAX RATE	TOTAL TAX
	Heuvelton Cent Sch		5,000	227,090	2,107	224,983		
	School Tax/Library		5,000	227,090	2,107	224,983		4,526.16
	SPEC DIST TAXES					224,983		26.87
6	UTILITIES & N.C.	2						4,553.03

STATE OF NEW YORK
 COUNTY - St Lawrence
 SCHOOL - Heuvelton Central
 TOWN - Dekalb
 SWIS - 403089

2 0 1 7 S C H O O L T A X R O L L
 UTILITY & R.R. SECTION OF THE ROLL - 6
 OWNERS NAME SEQUENCE
 UNIFORM PERCENT OF VALUE IS 100.00

PAGE 180
 SUB-SECT - R VALUATION DATE-JUL 01, 2016
 TAXABLE STATUS DATE-MAR 01, 2017

TAX MAP PARCEL NUMBER	PROPERTY LOCATION & CLASS	ASSESSMENT	EXEMPTION CODE-----	SCHOOL
CURRENT OWNERS NAME	SCHOOL DISTRICT	LAND	TAX DESCRIPTION	TAXABLE VALUE
CURRENT OWNERS ADDRESS	PARCEL SIZE/GRID COORD	TOTAL	SPECIAL DISTRICTS	TAX AMOUNT
***** 630.089-9999-132.350/1884**				
630.089-9999-132.350/1884	Outside Plant			ACCT 6-73-9.7 BILL 208
Niagara Mohawk Power Corp	884 Elec Dist Out		Heuvelton Cent Sch	162,796 3,275.10
Company Code 132350	Heuvelton Centr 406404	0	School Tax/Library	162,796 19.45
Attn:Property Tax Dept.D-Mezz	888888 (Co. Location No.)	162,796		
300 Erie Blvd W	App Factor 09.04 Hv Sch			
Syracuse, NY 13202-4250	Distribution Facilities			
	BANK9999996			
	FULL MARKET VALUE	162,796		
TOTAL TAX ---				3,294.55**
				DATE #1 10/02/17
				AMT DUE 3,294.55

STATE OF NEW YORK
 COUNTY - St Lawrence
 SCHOOL - Heuvelton Central
 TOWN - Dekalb
 SWIS - 403089

2017 SCHOOL TAX ROLL
 UTILITY & R.R. SECTION OF THE ROLL - 6
 NAME SECTION - N
 UNIFORM PERCENT OF VALUE IS 100.00

PAGE 181
 SUB-SECT - R VALUATION DATE-JUL 01, 2016
 TAXABLE STATUS DATE-MAR 01, 2017
 RPS155/V04/L015
 CURRENT DATE 8/24/2017

*** SPECIAL DISTRICT SUMMARY ***

CODE	DISTRICT NAME	TOTAL PARCELS	EXTENSION TYPE	EXTENSION VALUE	AD VALOREM VALUE	EXEMPT AMOUNT	TAXABLE VALUE	TOTAL TAX
------	---------------	---------------	----------------	-----------------	------------------	---------------	---------------	-----------

NO SPECIAL DISTRICTS AT THIS LEVEL

*** SCHOOL DISTRICT SUMMARY ***

CODE	DISTRICT NAME	TOTAL PARCELS	ASSESSED LAND	ASSESSED TOTAL	EXEMPT AMOUNT	TOTAL TAXABLE	TOTAL TAX
					----- STAR AMOUNT	----- STAR TAXABLE	
	Heuvelton Central	1		162,796		162,796	
406404						162,796	3,294.55
	SUB - TOTAL	1		162,796		162,796	
	SUB - TOTAL (CONT)					162,796	3,294.55
	TOTAL	1		162,796		162,796	
	TOTAL (CONT)					162,796	3,294.55

*** SYSTEM CODES SUMMARY ***

NO SYSTEM EXEMPTIONS AT THIS LEVEL

*** EXEMPTION SUMMARY ***

NO EXEMPTIONS AT THIS LEVEL

STATE OF NEW YORK
 COUNTY - St Lawrence
 SCHOOL - Heuvelton Central
 TOWN - Dekalb
 SWIS - 403089

2 0 1 7 S C H O O L T A X R O L L
 UTILITY & R.R. SECTION OF THE ROLL - 6
 N A M E S E C T I O N - N
 UNIFORM PERCENT OF VALUE IS 100.00

PAGE 182
 SUB-SECT - R VALUATION DATE-JUL 01, 2016
 TAXABLE STATUS DATE-MAR 01, 2017
 RPS155/V04/L015
 CURRENT DATE 8/24/2017

*** G R A N D T O T A L S ***

ROLL SEC	DESCRIPTION	TOTAL PARCELS	ASSESSED LAND	ASSESSED TOTAL	EXEMPT AMOUNT ----- STAR AMOUNT	TOTAL TAXABLE ----- STAR TAXABLE	TAX RATE	TOTAL TAX
	Heuvelton Cent Sch			162,796		162,796		
	School Tax/Library			162,796		162,796		3,275.10
	SPEC DIST TAXES					162,796		19.45
6	UTILITIES & N.C.	1						3,294.55

STATE OF NEW YORK
 COUNTY - St Lawrence
 SCHOOL - Heuvelton Central
 TOWN - Dekalb
 SWIS - 403089

2017 SCHOOL TAX ROLL
 UTILITY & R.R. SECTION OF THE ROLL - 6
 UNIFORM PERCENT OF VALUE IS 100.00

PAGE 183
 SUB-SECT - R VALUATION DATE-JUL 01, 2016
 TAXABLE STATUS DATE-MAR 01, 2017
 RPS155/V04/L015
 CURRENT DATE 8/24/2017

R O L L S U B S E C T I O N - R - T O T A L S

*** S P E C I A L D I S T R I C T S U M M A R Y ***

CODE	DISTRICT NAME	TOTAL PARCELS	EXTENSION TYPE	EXTENSION VALUE	AD VALOREM VALUE	EXEMPT AMOUNT	TAXABLE VALUE	TOTAL TAX
------	---------------	---------------	----------------	-----------------	------------------	---------------	---------------	-----------

NO SPECIAL DISTRICTS AT THIS LEVEL

*** S C H O O L D I S T R I C T S U M M A R Y ***

CODE	DISTRICT NAME	TOTAL PARCELS	ASSESSED LAND	ASSESSED TOTAL	EXEMPT AMOUNT	TOTAL TAXABLE	TOTAL TAX
					----- STAR AMOUNT	----- STAR TAXABLE	
	Heuvelton Central	1		162,796		162,796	
406404						162,796	3,294.55
	S U B - T O T A L	1		162,796		162,796	
	S U B - T O T A L (CONT)					162,796	3,294.55
	T O T A L	1		162,796		162,796	
	T O T A L (CONT)					162,796	3,294.55

*** S Y S T E M C O D E S S U M M A R Y ***

NO SYSTEM EXEMPTIONS AT THIS LEVEL

*** E X E M P T I O N S U M M A R Y ***

NO EXEMPTIONS AT THIS LEVEL

STATE OF NEW YORK
 COUNTY - St Lawrence
 SCHOOL - Heuvelton Central
 TOWN - Dekalb
 SWIS - 403089

2 0 1 7 S C H O O L T A X R O L L
 UTILITY & R.R. SECTION OF THE ROLL - 6
 UNIFORM PERCENT OF VALUE IS 100.00

PAGE 184
 SUB-SECT - R VALUATION DATE-JUL 01, 2016
 TAXABLE STATUS DATE-MAR 01, 2017
 RPS155/V04/L015
 CURRENT DATE 8/24/2017

R O L L S U B S E C T I O N - R - T O T A L S

*** G R A N D T O T A L S ***

ROLL SEC	DESCRIPTION	TOTAL PARCELS	ASSESSED LAND	ASSESSED TOTAL	EXEMPT AMOUNT ----- STAR AMOUNT	TOTAL TAXABLE ----- STAR TAXABLE	TAX RATE	TOTAL TAX
	Heuvelton Cent Sch			162,796		162,796		
	School Tax/Library			162,796		162,796		3,275.10
	SPEC DIST TAXES					162,796		19.45
6	UTILITIES & N.C.	1						3,294.55

STATE OF NEW YORK
 COUNTY - St Lawrence
 SCHOOL - Heuvelton Central
 TOWN - Dekalb
 SWIS - 403089

2 0 1 7 S C H O O L T A X R O L L
 UTILITY & R.R. SECTION OF THE ROLL - 6
 UNIFORM PERCENT OF VALUE IS 100.00

PAGE 185
 VALUATION DATE-JUL 01, 2016
 TAXABLE STATUS DATE-MAR 01, 2017
 RPS155/V04/L015
 CURRENT DATE 8/24/2017

R O L L S E C T I O N T O T A L S

*** S P E C I A L D I S T R I C T S U M M A R Y ***

CODE	DISTRICT NAME	TOTAL PARCELS	EXTENSION TYPE	EXTENSION VALUE	AD VALOREM VALUE	EXEMPT AMOUNT	TAXABLE VALUE	TOTAL TAX
------	---------------	---------------	----------------	-----------------	------------------	---------------	---------------	-----------

NO SPECIAL DISTRICTS AT THIS LEVEL

*** S C H O O L D I S T R I C T S U M M A R Y ***

CODE	DISTRICT NAME	TOTAL PARCELS	ASSESSED LAND	ASSESSED TOTAL	EXEMPT AMOUNT	TOTAL TAXABLE	TOTAL TAX
					----- STAR AMOUNT	----- STAR TAXABLE	
	Heuvelton Central	3	5,000	389,886	2,107	387,779	
406404						387,779	7,847.58
	S U B - T O T A L	3	5,000	389,886	2,107	387,779	
	S U B - T O T A L (CONT)					387,779	7,847.58
	T O T A L	3	5,000	389,886	2,107	387,779	
	T O T A L (CONT)					387,779	7,847.58

*** S Y S T E M C O D E S S U M M A R Y ***

NO SYSTEM EXEMPTIONS AT THIS LEVEL

*** E X E M P T I O N S U M M A R Y ***

CODE	DESCRIPTION	TOTAL PARCELS	SCHOOL
47100	Mass Telec	1	2,107
	T O T A L	1	2,107

STATE OF NEW YORK
 COUNTY - St Lawrence
 SCHOOL - Heuvelton Central
 TOWN - Dekalb
 SWIS - 403089

2 0 1 7 S C H O O L T A X R O L L
 UTILITY & R.R. SECTION OF THE ROLL - 6
 UNIFORM PERCENT OF VALUE IS 100.00

PAGE 186
 VALUATION DATE-JUL 01, 2016
 TAXABLE STATUS DATE-MAR 01, 2017
 RPS155/V04/L015
 CURRENT DATE 8/24/2017

R O L L S E C T I O N T O T A L S

*** G R A N D T O T A L S ***

ROLL SEC	DESCRIPTION	TOTAL PARCELS	ASSESSED LAND	ASSESSED TOTAL	EXEMPT AMOUNT ----- STAR AMOUNT	TOTAL TAXABLE ----- STAR TAXABLE	TAX RATE	TOTAL TAX
	Heuvelton Cent Sch		5,000	389,886	2,107	387,779		
	School Tax/Library		5,000	389,886	2,107	387,779		7,801.26
	SPEC DIST TAXES					387,779		46.32
6	UTILITIES & N.C.	3						7,847.58

STATE OF NEW YORK
 COUNTY - St Lawrence
 SCHOOL - Heuvelton Central
 TOWN - Dekalb
 SWIS - 403089

2 0 1 7 S C H O O L T A X R O L L
 WHOLLY EXEMPT SECTION OF THE ROLL - 8
 OWNERS NAME SEQUENCE
 UNIFORM PERCENT OF VALUE IS 100.00

PAGE 187
 VALUATION DATE-JUL 01, 2016
 TAXABLE STATUS DATE-MAR 01, 2017

TAX MAP PARCEL NUMBER	PROPERTY LOCATION & CLASS	ASSESSMENT	EXEMPTION CODE-----	SCHOOL
CURRENT OWNERS NAME	SCHOOL DISTRICT	LAND	TAX DESCRIPTION	TAXABLE VALUE
CURRENT OWNERS ADDRESS	PARCEL SIZE/GRID COORD	TOTAL	SPECIAL DISTRICTS	TAX AMOUNT
***** 100.002-2-8.132 *****				
	48 CR 14			
100.002-2-8.132	620 Religious		Religious 25110	95,000
Fresh Start Fellowship Church	Heuvelton Centr 406404	25,000	Heuvelton Cent Sch	0.00
200 Rice Rd	FRNT 173.00 DPTH	95,000	School Tax/Library	0.00
De Kalb Junction, NY 13630	ACRES 3.00			
	EAST-0237243 NRTH-1659975			
	DEED BOOK 2014 PG-15791			
	FULL MARKET VALUE	95,000		
TOTAL TAX ---				0.00**

STATE OF NEW YORK
 COUNTY - St Lawrence
 SCHOOL - Heuvelton Central
 TOWN - Dekalb
 SWIS - 403089

2017 SCHOOL TAX ROLL
 WHOLLY EXEMPT SECTION OF THE ROLL - 8
 NAME SECTION - F
 UNIFORM PERCENT OF VALUE IS 100.00

PAGE 188
 VALUATION DATE-JUL 01, 2016
 TAXABLE STATUS DATE-MAR 01, 2017
 RPS155/V04/L015
 CURRENT DATE 8/24/2017

*** SPECIAL DISTRICT SUMMARY ***

CODE	DISTRICT NAME	TOTAL PARCELS	EXTENSION TYPE	EXTENSION VALUE	AD VALOREM VALUE	EXEMPT AMOUNT	TAXABLE VALUE	TOTAL TAX
------	---------------	---------------	----------------	-----------------	------------------	---------------	---------------	-----------

NO SPECIAL DISTRICTS AT THIS LEVEL

*** SCHOOL DISTRICT SUMMARY ***

CODE	DISTRICT NAME	TOTAL PARCELS	ASSESSED LAND	ASSESSED TOTAL	EXEMPT AMOUNT	TOTAL TAXABLE	TOTAL TAX
					----- STAR AMOUNT	----- STAR TAXABLE	
	Heuvelton Central	1	25,000	95,000	95,000		
406404							
	S U B - T O T A L	1	25,000	95,000	95,000		
	S U B - T O T A L (CONT)						
	T O T A L	1	25,000	95,000	95,000		
	T O T A L (CONT)						

*** SYSTEM CODES SUMMARY ***

NO SYSTEM EXEMPTIONS AT THIS LEVEL

*** EXEMPTION SUMMARY ***

CODE	DESCRIPTION	TOTAL PARCELS	SCHOOL
25110	Religious	1	95,000
	T O T A L	1	95,000

STATE OF NEW YORK
 COUNTY - St Lawrence
 SCHOOL - Heuvelton Central
 TOWN - Dekalb
 SWIS - 403089

2 0 1 7 S C H O O L T A X R O L L
 WHOLLY EXEMPT SECTION OF THE ROLL - 8
 N A M E S E C T I O N - F
 UNIFORM PERCENT OF VALUE IS 100.00

PAGE 189
 VALUATION DATE-JUL 01, 2016
 TAXABLE STATUS DATE-MAR 01, 2017
 RPS155/V04/L015
 CURRENT DATE 8/24/2017

*** G R A N D T O T A L S ***

ROLL SEC	DESCRIPTION	TOTAL PARCELS	ASSESSED LAND	ASSESSED TOTAL	EXEMPT AMOUNT ----- STAR AMOUNT	TOTAL TAXABLE ----- STAR TAXABLE	TAX RATE	TOTAL TAX
	RS 8 TOTAL		25,000	95,000	95,000			
8	SPEC DIST TAXES WHOLLY EXEMPT	1						

STATE OF NEW YORK
 COUNTY - St Lawrence
 SCHOOL - Heuvelton Central
 TOWN - Dekalb
 SWIS - 403089

2 0 1 7 S C H O O L T A X R O L L
 WHOLLY EXEMPT SECTION OF THE ROLL - 8
 OWNERS NAME SEQUENCE
 UNIFORM PERCENT OF VALUE IS 100.00

PAGE 190
 VALUATION DATE-JUL 01, 2016
 TAXABLE STATUS DATE-MAR 01, 2017

TAX MAP PARCEL NUMBER	PROPERTY LOCATION & CLASS	ASSESSMENT	EXEMPTION CODE-----	SCHOOL
CURRENT OWNERS NAME	SCHOOL DISTRICT	LAND	TAX DESCRIPTION	TAXABLE VALUE
CURRENT OWNERS ADDRESS	PARCEL SIZE/GRID COORD	TOTAL	SPECIAL DISTRICTS	TAX AMOUNT
***** 86.004-3-11.2/1 *****				
	Sh 812			
86.004-3-11.2/1	612 School		Educationa 25120	5,400
Miller Dan J	Heuvelton Centr 406404	5,400	Heuvelton Cent Sch	0.00
Miller Mattie	School House	5,400	School Tax/Library	0.00
5649 County Route 10	EAST-0233780 NRTH-1666550			
Heuvelton, NY 13654	FULL MARKET VALUE	5,400		
TOTAL TAX ---				0.00**

STATE OF NEW YORK
 COUNTY - St Lawrence
 SCHOOL - Heuvelton Central
 TOWN - Dekalb
 SWIS - 403089

2017 SCHOOL TAX ROLL
 WHOLLY EXEMPT SECTION OF THE ROLL - 8
 NAME SECTION - M
 UNIFORM PERCENT OF VALUE IS 100.00

PAGE 191
 VALUATION DATE-JUL 01, 2016
 TAXABLE STATUS DATE-MAR 01, 2017
 RPS155/V04/L015
 CURRENT DATE 8/24/2017

*** SPECIAL DISTRICT SUMMARY ***

CODE	DISTRICT NAME	TOTAL PARCELS	EXTENSION TYPE	EXTENSION VALUE	AD VALOREM VALUE	EXEMPT AMOUNT	TAXABLE VALUE	TOTAL TAX
------	---------------	---------------	----------------	-----------------	------------------	---------------	---------------	-----------

NO SPECIAL DISTRICTS AT THIS LEVEL

*** SCHOOL DISTRICT SUMMARY ***

CODE	DISTRICT NAME	TOTAL PARCELS	ASSESSED LAND	ASSESSED TOTAL	EXEMPT AMOUNT	TOTAL TAXABLE	TOTAL TAX
					----- STAR AMOUNT	----- STAR TAXABLE	
	Heuvelton Central	1	5,400	5,400	5,400		
406404							
	S U B - T O T A L	1	5,400	5,400	5,400		
	S U B - T O T A L (CONT)						
	T O T A L	1	5,400	5,400	5,400		
	T O T A L (CONT)						

*** SYSTEM CODES SUMMARY ***

NO SYSTEM EXEMPTIONS AT THIS LEVEL

*** EXEMPTION SUMMARY ***

CODE	DESCRIPTION	TOTAL PARCELS	SCHOOL
25120	Educationa	1	5,400
	T O T A L	1	5,400

STATE OF NEW YORK
 COUNTY - St Lawrence
 SCHOOL - Heuvelton Central
 TOWN - Dekalb
 SWIS - 403089

2 0 1 7 S C H O O L T A X R O L L
 WHOLLY EXEMPT SECTION OF THE ROLL - 8
 N A M E S E C T I O N - M
 UNIFORM PERCENT OF VALUE IS 100.00

PAGE 192
 VALUATION DATE-JUL 01, 2016
 TAXABLE STATUS DATE-MAR 01, 2017
 RPS155/V04/L015
 CURRENT DATE 8/24/2017

*** G R A N D T O T A L S ***

ROLL SEC	DESCRIPTION	TOTAL PARCELS	ASSESSED LAND	ASSESSED TOTAL	EXEMPT AMOUNT ----- STAR AMOUNT	TOTAL TAXABLE ----- STAR TAXABLE	TAX RATE	TOTAL TAX
	RS 8 TOTAL SPEC DIST TAXES		5,400	5,400	5,400			
8	WHOLLY EXEMPT	1						

STATE OF NEW YORK
 COUNTY - St Lawrence
 SCHOOL - Heuvelton Central
 TOWN - Dekalb
 SWIS - 403089

2 0 1 7 S C H O O L T A X R O L L
 WHOLLY EXEMPT SECTION OF THE ROLL - 8
 OWNERS NAME SEQUENCE
 UNIFORM PERCENT OF VALUE IS 100.00

PAGE 193
 VALUATION DATE-JUL 01, 2016
 TAXABLE STATUS DATE-MAR 01, 2017

TAX MAP PARCEL NUMBER	PROPERTY LOCATION & CLASS	ASSESSMENT	EXEMPTION CODE-----	SCHOOL
CURRENT OWNERS NAME	SCHOOL DISTRICT	LAND	TAX DESCRIPTION	TAXABLE VALUE
CURRENT OWNERS ADDRESS	PARCEL SIZE/GRID COORD	TOTAL	SPECIAL DISTRICTS	TAX AMOUNT
***** 100.002-1-12 *****				
	693 Stevenson Rd			ACCT 1- 64- 9
100.002-1-12	632 Benevolent		Agricultur 26050	35,000
Trustees Grange Hall # 891	Heuvelton Centr 406404	11,300	Heuvelton Cent Sch	0.00
Grange Hall #891	FRNT 200.00 DPTH 100.00	35,000	School Tax/Library	0.00
Attn: Richard Simmons	EAST-0235403 NRTH-1660032			
129 Childs Rd	FULL MARKET VALUE	35,000		
Rensselaer Falls, NY 13680				
TOTAL TAX ---				0.00**

STATE OF NEW YORK
 COUNTY - St Lawrence
 SCHOOL - Heuvelton Central
 TOWN - Dekalb
 SWIS - 403089

2017 SCHOOL TAX ROLL
 WHOLLY EXEMPT SECTION OF THE ROLL - 8
 NAME SECTION - T
 UNIFORM PERCENT OF VALUE IS 100.00

PAGE 194
 VALUATION DATE-JUL 01, 2016
 TAXABLE STATUS DATE-MAR 01, 2017
 RPS155/V04/L015
 CURRENT DATE 8/24/2017

*** SPECIAL DISTRICT SUMMARY ***

CODE	DISTRICT NAME	TOTAL PARCELS	EXTENSION TYPE	EXTENSION VALUE	AD VALOREM VALUE	EXEMPT AMOUNT	TAXABLE VALUE	TOTAL TAX
------	---------------	---------------	----------------	-----------------	------------------	---------------	---------------	-----------

NO SPECIAL DISTRICTS AT THIS LEVEL

*** SCHOOL DISTRICT SUMMARY ***

CODE	DISTRICT NAME	TOTAL PARCELS	ASSESSED LAND	ASSESSED TOTAL	EXEMPT AMOUNT	TOTAL TAXABLE	TOTAL TAX
					----- STAR AMOUNT	----- STAR TAXABLE	
	Heuvelton Central	1	11,300	35,000	35,000		
406404							
	S U B - T O T A L	1	11,300	35,000	35,000		
	S U B - T O T A L (CONT)						
	T O T A L	1	11,300	35,000	35,000		
	T O T A L (CONT)						

*** SYSTEM CODES SUMMARY ***

NO SYSTEM EXEMPTIONS AT THIS LEVEL

*** EXEMPTION SUMMARY ***

CODE	DESCRIPTION	TOTAL PARCELS	SCHOOL
26050	Agricultur	1	35,000
	T O T A L	1	35,000

STATE OF NEW YORK
 COUNTY - St Lawrence
 SCHOOL - Heuvelton Central
 TOWN - Dekalb
 SWIS - 403089

2 0 1 7 S C H O O L T A X R O L L
 WHOLLY EXEMPT SECTION OF THE ROLL - 8
 N A M E S E C T I O N - T
 UNIFORM PERCENT OF VALUE IS 100.00

PAGE 195
 VALUATION DATE-JUL 01, 2016
 TAXABLE STATUS DATE-MAR 01, 2017
 RPS155/V04/L015
 CURRENT DATE 8/24/2017

*** G R A N D T O T A L S ***

ROLL SEC	DESCRIPTION	TOTAL PARCELS	ASSESSED LAND	ASSESSED TOTAL	EXEMPT AMOUNT ----- STAR AMOUNT	TOTAL TAXABLE ----- STAR TAXABLE	TAX RATE	TOTAL TAX
	RS 8 TOTAL		11,300	35,000	35,000			
8	SPEC DIST TAXES WHOLLY EXEMPT	1						

STATE OF NEW YORK
 COUNTY - St Lawrence
 SCHOOL - Heuvelton Central
 TOWN - Dekalb
 SWIS - 403089

2 0 1 7 S C H O O L T A X R O L L
 WHOLLY EXEMPT SECTION OF THE ROLL - 8
 OWNERS NAME SEQUENCE
 UNIFORM PERCENT OF VALUE IS 100.00

PAGE 196
 VALUATION DATE-JUL 01, 2016
 TAXABLE STATUS DATE-MAR 01, 2017

TAX MAP PARCEL NUMBER	PROPERTY LOCATION & CLASS	ASSESSMENT	EXEMPTION CODE-----	SCHOOL
CURRENT OWNERS NAME	SCHOOL DISTRICT	LAND	TAX DESCRIPTION	TAXABLE VALUE
CURRENT OWNERS ADDRESS	PARCEL SIZE/GRID COORD	TOTAL	SPECIAL DISTRICTS	TAX AMOUNT
***** 100.002-2-22 *****				
100.002-2-22	26 Cr 14			
United Helpers Care Inc	614 Spec. school		Nursing Ho 28520	125,000
221 Hamilton St	Heuvelton Centr 406404	15,300	Heuvelton Cent Sch	0.00
Ogdensburg, NY 13669	311'fr	125,000	School Tax/Library	0.00
	ACRES 1.30			
	EAST-0236732 NRTH-1659968			
	DEED BOOK 1107 PG-699			
	FULL MARKET VALUE	125,000		
TOTAL TAX ---				0.00**

STATE OF NEW YORK
 COUNTY - St Lawrence
 SCHOOL - Heuvelton Central
 TOWN - Dekalb
 SWIS - 403089

2017 SCHOOL TAX ROLL
 WHOLLY EXEMPT SECTION OF THE ROLL - 8
 NAME SECTION - U
 UNIFORM PERCENT OF VALUE IS 100.00

PAGE 197
 VALUATION DATE-JUL 01, 2016
 TAXABLE STATUS DATE-MAR 01, 2017
 RPS155/V04/L015
 CURRENT DATE 8/24/2017

*** SPECIAL DISTRICT SUMMARY ***

CODE	DISTRICT NAME	TOTAL PARCELS	EXTENSION TYPE	EXTENSION VALUE	AD VALOREM VALUE	EXEMPT AMOUNT	TAXABLE VALUE	TOTAL TAX
------	---------------	---------------	----------------	-----------------	------------------	---------------	---------------	-----------

NO SPECIAL DISTRICTS AT THIS LEVEL

*** SCHOOL DISTRICT SUMMARY ***

CODE	DISTRICT NAME	TOTAL PARCELS	ASSESSED LAND	ASSESSED TOTAL	EXEMPT AMOUNT	TOTAL TAXABLE	TOTAL TAX
					----- STAR AMOUNT	----- STAR TAXABLE	
	Heuvelton Central	1	15,300	125,000	125,000		
406404							
	S U B - T O T A L	1	15,300	125,000	125,000		
	S U B - T O T A L (CONT)						
	T O T A L	1	15,300	125,000	125,000		
	T O T A L (CONT)						

*** SYSTEM CODES SUMMARY ***

NO SYSTEM EXEMPTIONS AT THIS LEVEL

*** EXEMPTION SUMMARY ***

CODE	DESCRIPTION	TOTAL PARCELS	SCHOOL
28520	Nursing Ho	1	125,000
	T O T A L	1	125,000

STATE OF NEW YORK
 COUNTY - St Lawrence
 SCHOOL - Heuvelton Central
 TOWN - Dekalb
 SWIS - 403089

2 0 1 7 S C H O O L T A X R O L L
 WHOLLY EXEMPT SECTION OF THE ROLL - 8
 N A M E S E C T I O N - U
 UNIFORM PERCENT OF VALUE IS 100.00

PAGE 198
 VALUATION DATE-JUL 01, 2016
 TAXABLE STATUS DATE-MAR 01, 2017
 RPS155/V04/L015
 CURRENT DATE 8/24/2017

*** G R A N D T O T A L S ***

ROLL SEC	DESCRIPTION	TOTAL PARCELS	ASSESSED LAND	ASSESSED TOTAL	EXEMPT AMOUNT ----- STAR AMOUNT	TOTAL TAXABLE ----- STAR TAXABLE	TAX RATE	TOTAL TAX
	RS 8 TOTAL		15,300	125,000	125,000			
8	SPEC DIST TAXES WHOLLY EXEMPT	1						

STATE OF NEW YORK
 COUNTY - St Lawrence
 SCHOOL - Heuvelton Central
 TOWN - Dekalb
 SWIS - 403089

2 0 1 7 S C H O O L T A X R O L L
 WHOLLY EXEMPT SECTION OF THE ROLL - 8
 OWNERS NAME SEQUENCE
 UNIFORM PERCENT OF VALUE IS 100.00

PAGE 199
 VALUATION DATE-JUL 01, 2016
 TAXABLE STATUS DATE-MAR 01, 2017

TAX MAP PARCEL NUMBER	PROPERTY LOCATION & CLASS	ASSESSMENT	EXEMPTION CODE-----	SCHOOL
CURRENT OWNERS NAME	SCHOOL DISTRICT	LAND	TAX DESCRIPTION	TAXABLE VALUE
CURRENT OWNERS ADDRESS	PARCEL SIZE/GRID COORD	TOTAL	SPECIAL DISTRICTS	TAX AMOUNT
***** 100.004-2-13./1 *****				
	315 Ritchie Rd			ACCT 1- 66-13/1
100.004-2-13./1	612 School		Educationa 25120	8,425
Wells Donald & Etal	Heuvelton Centr 406404	8,425	Heuvelton Cent Sch	0.00
East Side Amish School		8,425	School Tax/Library	0.00
Attn: Dennis Zook	FULL MARKET VALUE	8,425		
315 Ritchie Rd				
Dekalb Junction, NY 13630				
TOTAL TAX ---				0.00**

STATE OF NEW YORK
 COUNTY - St Lawrence
 SCHOOL - Heuvelton Central
 TOWN - Dekalb
 SWIS - 403089

2017 SCHOOL TAX ROLL
 WHOLLY EXEMPT SECTION OF THE ROLL - 8
 NAME SECTION - W
 UNIFORM PERCENT OF VALUE IS 100.00

PAGE 200
 VALUATION DATE-JUL 01, 2016
 TAXABLE STATUS DATE-MAR 01, 2017
 RPS155/V04/L015
 CURRENT DATE 8/24/2017

*** SPECIAL DISTRICT SUMMARY ***

CODE	DISTRICT NAME	TOTAL PARCELS	EXTENSION TYPE	EXTENSION VALUE	AD VALOREM VALUE	EXEMPT AMOUNT	TAXABLE VALUE	TOTAL TAX
------	---------------	---------------	----------------	-----------------	------------------	---------------	---------------	-----------

NO SPECIAL DISTRICTS AT THIS LEVEL

*** SCHOOL DISTRICT SUMMARY ***

CODE	DISTRICT NAME	TOTAL PARCELS	ASSESSED LAND	ASSESSED TOTAL	EXEMPT AMOUNT	TOTAL TAXABLE	TOTAL TAX
					----- STAR AMOUNT	----- STAR TAXABLE	
	Heuvelton Central	1	8,425	8,425	8,425		
406404							
	S U B - T O T A L	1	8,425	8,425	8,425		
	S U B - T O T A L (CONT)						
	T O T A L	1	8,425	8,425	8,425		
	T O T A L (CONT)						

*** SYSTEM CODES SUMMARY ***

NO SYSTEM EXEMPTIONS AT THIS LEVEL

*** EXEMPTION SUMMARY ***

CODE	DESCRIPTION	TOTAL PARCELS	SCHOOL
25120	Educationa	1	8,425
	T O T A L	1	8,425

STATE OF NEW YORK
 COUNTY - St Lawrence
 SCHOOL - Heuvelton Central
 TOWN - Dekalb
 SWIS - 403089

2 0 1 7 S C H O O L T A X R O L L
 WHOLLY EXEMPT SECTION OF THE ROLL - 8
 N A M E S E C T I O N - W
 UNIFORM PERCENT OF VALUE IS 100.00

PAGE 201
 VALUATION DATE-JUL 01, 2016
 TAXABLE STATUS DATE-MAR 01, 2017
 RPS155/V04/L015
 CURRENT DATE 8/24/2017

*** G R A N D T O T A L S ***

ROLL SEC	DESCRIPTION	TOTAL PARCELS	ASSESSED LAND	ASSESSED TOTAL	EXEMPT AMOUNT ----- STAR AMOUNT	TOTAL TAXABLE ----- STAR TAXABLE	TAX RATE	TOTAL TAX
	RS 8 TOTAL SPEC DIST TAXES		8,425	8,425	8,425			
8	WHOLLY EXEMPT	1						

STATE OF NEW YORK
 COUNTY - St Lawrence
 SCHOOL - Heuvelton Central
 TOWN - Dekalb
 SWIS - 403089

2017 SCHOOL TAX ROLL
 WHOLLY EXEMPT SECTION OF THE ROLL - 8
 UNIFORM PERCENT OF VALUE IS 100.00

PAGE 202
 VALUATION DATE-JUL 01, 2016
 TAXABLE STATUS DATE-MAR 01, 2017
 RPS155/V04/L015
 CURRENT DATE 8/24/2017

R O L L S U B S E C T I O N - - T O T A L S

*** S P E C I A L D I S T R I C T S U M M A R Y ***

CODE	DISTRICT NAME	TOTAL PARCELS	EXTENSION TYPE	EXTENSION VALUE	AD VALOREM VALUE	EXEMPT AMOUNT	TAXABLE VALUE	TOTAL TAX
------	---------------	---------------	----------------	-----------------	------------------	---------------	---------------	-----------

NO SPECIAL DISTRICTS AT THIS LEVEL

*** S C H O O L D I S T R I C T S U M M A R Y ***

CODE	DISTRICT NAME	TOTAL PARCELS	ASSESSED LAND	ASSESSED TOTAL	EXEMPT AMOUNT	TOTAL TAXABLE	TOTAL TAX
					----- STAR AMOUNT	----- STAR TAXABLE	
	Heuvelton Central	5	65,425	268,825	268,825		
406404	S U B - T O T A L	5	65,425	268,825	268,825		
	S U B - T O T A L (CONT)						
	T O T A L	5	65,425	268,825	268,825		
	T O T A L (CONT)						

*** S Y S T E M C O D E S S U M M A R Y ***

NO SYSTEM EXEMPTIONS AT THIS LEVEL

*** E X E M P T I O N S U M M A R Y ***

CODE	DESCRIPTION	TOTAL PARCELS	SCHOOL
25110	Religious	1	95,000
25120	Educationa	2	13,825
26050	Agricultur	1	35,000
28520	Nursing Ho	1	125,000
	T O T A L	5	268,825

STATE OF NEW YORK
 COUNTY - St Lawrence
 SCHOOL - Heuvelton Central
 TOWN - DeKalb
 SWIS - 403089

2 0 1 7 S C H O O L T A X R O L L
 WHOLLY EXEMPT SECTION OF THE ROLL - 8
 UNIFORM PERCENT OF VALUE IS 100.00

PAGE 203
 VALUATION DATE-JUL 01, 2016
 TAXABLE STATUS DATE-MAR 01, 2017
 RPS155/V04/L015
 CURRENT DATE 8/24/2017

R O L L S U B S E C T I O N - - T O T A L S

*** G R A N D T O T A L S ***

ROLL SEC	DESCRIPTION	TOTAL PARCELS	ASSESSED LAND	ASSESSED TOTAL	EXEMPT AMOUNT ----- STAR AMOUNT	TOTAL TAXABLE ----- STAR TAXABLE	TAX RATE	TOTAL TAX
	RS 8 TOTAL		65,425	268,825	268,825			
8	SPEC DIST TAXES WHOLLY EXEMPT	5						

STATE OF NEW YORK
 COUNTY - St Lawrence
 SCHOOL - Heuvelton Central
 TOWN - Dekalb
 SWIS - 403089

2017 SCHOOL TAX ROLL
 WHOLLY EXEMPT SECTION OF THE ROLL - 8
 UNIFORM PERCENT OF VALUE IS 100.00

PAGE 204
 VALUATION DATE-JUL 01, 2016
 TAXABLE STATUS DATE-MAR 01, 2017
 RPS155/V04/L015
 CURRENT DATE 8/24/2017

R O L L S E C T I O N T O T A L S

*** S P E C I A L D I S T R I C T S U M M A R Y ***

CODE	DISTRICT NAME	TOTAL PARCELS	EXTENSION TYPE	EXTENSION VALUE	AD VALOREM VALUE	EXEMPT AMOUNT	TAXABLE VALUE	TOTAL TAX
------	---------------	---------------	----------------	-----------------	------------------	---------------	---------------	-----------

NO SPECIAL DISTRICTS AT THIS LEVEL

*** S C H O O L D I S T R I C T S U M M A R Y ***

CODE	DISTRICT NAME	TOTAL PARCELS	ASSESSED LAND	ASSESSED TOTAL	EXEMPT AMOUNT	TOTAL TAXABLE	TOTAL TAX
					-----	-----	
					STAR AMOUNT	STAR TAXABLE	
	Heuvelton Central	5	65,425	268,825	268,825		
406404	S U B - T O T A L	5	65,425	268,825	268,825		
	S U B - T O T A L (CONT)						
	T O T A L	5	65,425	268,825	268,825		
	T O T A L (CONT)						

*** S Y S T E M C O D E S S U M M A R Y ***

NO SYSTEM EXEMPTIONS AT THIS LEVEL

*** E X E M P T I O N S U M M A R Y ***

CODE	DESCRIPTION	TOTAL PARCELS	SCHOOL
25110	Religious	1	95,000
25120	Educationa	2	13,825
26050	Agricultur	1	35,000
28520	Nursing Ho	1	125,000
	T O T A L	5	268,825

STATE OF NEW YORK
 COUNTY - St Lawrence
 SCHOOL - Heuvelton Central
 TOWN - Dekalb
 SWIS - 403089

2 0 1 7 S C H O O L T A X R O L L
 WHOLLY EXEMPT SECTION OF THE ROLL - 8
 UNIFORM PERCENT OF VALUE IS 100.00

PAGE 205
 VALUATION DATE-JUL 01, 2016
 TAXABLE STATUS DATE-MAR 01, 2017
 RPS155/V04/L015
 CURRENT DATE 8/24/2017

R O L L S E C T I O N T O T A L S

*** G R A N D T O T A L S ***

ROLL SEC	DESCRIPTION	TOTAL PARCELS	ASSESSED LAND	ASSESSED TOTAL	EXEMPT AMOUNT ----- STAR AMOUNT	TOTAL TAXABLE ----- STAR TAXABLE	TAX RATE	TOTAL TAX
	RS 8 TOTAL		65,425	268,825	268,825			
8	SPEC DIST TAXES WHOLLY EXEMPT	5						

STATE OF NEW YORK
 COUNTY - St Lawrence
 SCHOOL - Heuvelton Central
 TOWN - Dekalb
 SWIS - 403089

2 0 1 7 S C H O O L T A X R O L L

PAGE 206
 VALUATION DATE-JUL 01, 2016
 TAXABLE STATUS DATE-MAR 01, 2017
 RPS155/V04/L015
 CURRENT DATE 8/24/2017

S W I S T O T A L S

*** S P E C I A L D I S T R I C T S U M M A R Y ***

CODE	DISTRICT NAME	TOTAL PARCELS	EXTENSION TYPE	EXTENSION VALUE	AD VALOREM VALUE	EXEMPT AMOUNT	TAXABLE VALUE	TAX RATE	TOTAL TAX
------	---------------	---------------	----------------	-----------------	------------------	---------------	---------------	----------	-----------

NO SPECIAL DISTRICTS AT THIS LEVEL

*** S C H O O L D I S T R I C T S U M M A R Y ***

CODE	DISTRICT NAME	TOTAL PARCELS	ASSESSED LAND	ASSESSED TOTAL	EXEMPT AMOUNT	TOTAL TAXABLE	TAX RATE	TOTAL TAX
					----- STAR AMOUNT	----- STAR TAXABLE		
	Heuvelton Central	180	6401,294	13523,400	1270,128	12,253,272		
406404					2545,200	9,708,072	.119452	196,768.65
	S U B - T O T A L	180	6401,294	13523,400	1270,128	12,253,272		
	S U B - T O T A L (CONT)				2545,200	9,708,072		196,768.65
	T O T A L	180	6401,294	13523,400	1270,128	12,253,272		
	T O T A L (CONT)				2545,200	9,708,072		196,768.65

*** S Y S T E M C O D E S S U M M A R Y ***

NO SYSTEM EXEMPTIONS AT THIS LEVEL

*** E X E M P T I O N S U M M A R Y ***

CODE	DESCRIPTION	TOTAL PARCELS	SCHOOL
25110	Religious	1	95,000
25120	Educationa	2	13,825
26050	Agricultur	1	35,000
28520	Nursing Ho	1	125,000
41690	RPTL466_f	1	3,000

STATE OF NEW YORK
 COUNTY - St Lawrence
 SCHOOL - Heuvelton Central
 TOWN - Dekalb
 SWIS - 403089

2 0 1 7 S C H O O L T A X R O L L

PAGE 208
 VALUATION DATE-JUL 01, 2016
 TAXABLE STATUS DATE-MAR 01, 2017
 RPS155/V04/L015
 CURRENT DATE 8/24/2017

S W I S T O T A L S

*** G R A N D T O T A L S ***

ROLL SEC	DESCRIPTION	TOTAL PARCELS	ASSESSED LAND	ASSESSED TOTAL	EXEMPT AMOUNT ----- STAR AMOUNT	TOTAL TAXABLE ----- STAR TAXABLE	TAX RATE	
	School Tax/Library		5,000	389,886	2,107	387,779		
	SPEC DIST TAXES					387,779	0.119452	46.32
6	UTILITIES & N.C.	3						7,847.58
					268,825			
8	SPEC DIST TAXES WHOLLY EXEMPT	5						
	Heuvelton Cent Sch		6401,294	13523,400	1,270,128	12,253,272		
	School Tax/Library		6401,294	13523,400	2545,200	9,708,072	20.117796	195,304.98
	SPEC DIST TAXES				1,270,128	12,253,272	0.119452	1,463.67
*	SUB TOTAL	180						196,768.65
	Heuvelton Cent Sch		6401,294	13523,400	1,270,128	12,253,272		
	School Tax/Library		6401,294	13523,400	2545,200	9,708,072	20.117796	195,304.98
	SPEC DIST TAXES				1,270,128	12,253,272	0.119452	1,463.67
**	GRAND TOTAL	180						196,768.65

STATE OF NEW YORK
 COUNTY - St Lawrence
 SCHOOL - Heuvelton Central
 TOWN - Depeyster
 SWIS - 403200

2 0 1 7 S C H O O L T A X R O L L
 T A X A B L E SECTION OF THE ROLL - 1
 OWNERS NAME SEQUENCE
 UNIFORM PERCENT OF VALUE IS 079.00

PAGE 209
 VALUATION DATE-JUL 01, 2016
 TAXABLE STATUS DATE-MAR 01, 2017

TAX MAP PARCEL NUMBER	PROPERTY LOCATION & CLASS	ASSESSMENT	EXEMPTION CODE-----	SCHOOL
CURRENT OWNERS NAME	SCHOOL DISTRICT	LAND	TAX DESCRIPTION	TAXABLE VALUE
CURRENT OWNERS ADDRESS	PARCEL SIZE/GRID COORD	TOTAL	SPECIAL DISTRICTS	TAX AMOUNT
***** 99.003-2-19 *****				
	Off CR 10			BILL 209
99.003-2-19	322 Rural vac>10		Heuvelton Cent Sch	5,500 140.07
2096 Dennis, LLC	Heuvelton Centr 406404	5,500	School Tax/Library	5,500 0.83
1 S Main St	ACRES 17.40	5,500		
Dolgeville, NY 13329	EAST-0203865 NRTH-1651174			
	FULL MARKET VALUE	6,962		
TOTAL TAX ---				140.90**
				DATE #1 10/02/17
				AMT DUE 140.90
***** 114.002-1-9 *****				
	Cr 10			ACCT 1- 23- 7 BILL 210
114.002-1-9	120 Field crops		Heuvelton Cent Sch	40,000 1,018.67
2096 Dennis, LLC	Heuvelton Centr 406404	40,000	School Tax/Library	40,000 6.05
1 S Main St	Re:Mud Lake Front	40,000		
Dolgeville, NY 13329	ACRES 47.50			
	EAST-0206047 NRTH-1646273			
	DEED BOOK 2006 PG-10729			
	FULL MARKET VALUE	50,633		
TOTAL TAX ---				1,024.72**
				DATE #1 10/02/17
				AMT DUE 1,024.72

STATE OF NEW YORK
 COUNTY - St Lawrence
 SCHOOL - Heuvelton Central
 TOWN - Depeyster
 SWIS - 403200

2017 SCHOOL TAX ROLL
 TAXABLE SECTION OF THE ROLL - 1
 NAME SECTION - 2
 UNIFORM PERCENT OF VALUE IS 079.00

PAGE 210
 VALUATION DATE-JUL 01, 2016
 TAXABLE STATUS DATE-MAR 01, 2017
 RPS155/V04/L015
 CURRENT DATE 8/24/2017

*** SPECIAL DISTRICT SUMMARY ***

CODE	DISTRICT NAME	TOTAL PARCELS	EXTENSION TYPE	EXTENSION VALUE	AD VALOREM VALUE	EXEMPT AMOUNT	TAXABLE VALUE	TOTAL TAX
------	---------------	---------------	----------------	-----------------	------------------	---------------	---------------	-----------

NO SPECIAL DISTRICTS AT THIS LEVEL

*** SCHOOL DISTRICT SUMMARY ***

CODE	DISTRICT NAME	TOTAL PARCELS	ASSESSED LAND	ASSESSED TOTAL	EXEMPT AMOUNT	TOTAL TAXABLE	TOTAL TAX
					----- STAR AMOUNT	----- STAR TAXABLE	
	Heuvelton Central	2	45,500	45,500		45,500	
406404						45,500	1,165.62
	SUB - TOTAL	2	45,500	45,500		45,500	
	SUB - TOTAL (CONT)					45,500	1,165.62
	TOTAL	2	45,500	45,500		45,500	
	TOTAL (CONT)					45,500	1,165.62

*** SYSTEM CODES SUMMARY ***

NO SYSTEM EXEMPTIONS AT THIS LEVEL

*** EXEMPTION SUMMARY ***

NO EXEMPTIONS AT THIS LEVEL

STATE OF NEW YORK
 COUNTY - St Lawrence
 SCHOOL - Heuvelton Central
 TOWN - Depeyster
 SWIS - 403200

2 0 1 7 S C H O O L T A X R O L L
 T A X A B L E SECTION OF THE ROLL - 1
 N A M E S E C T I O N - 2
 UNIFORM PERCENT OF VALUE IS 079.00

PAGE 211
 VALUATION DATE-JUL 01, 2016
 TAXABLE STATUS DATE-MAR 01, 2017
 RPS155/V04/L015
 CURRENT DATE 8/24/2017

*** G R A N D T O T A L S ***

ROLL SEC	DESCRIPTION	TOTAL PARCELS	ASSESSED LAND	ASSESSED TOTAL	EXEMPT AMOUNT ----- STAR AMOUNT	TOTAL TAXABLE ----- STAR TAXABLE	TAX RATE	TOTAL TAX
	Heuvelton Cent Sch		45,500	45,500		45,500		
	School Tax/Library		45,500	45,500		45,500		1,158.74
	SPEC DIST TAXES					45,500		6.88
1	TAXABLE	2						1,165.62

STATE OF NEW YORK
 COUNTY - St Lawrence
 SCHOOL - Heuvelton Central
 TOWN - Depeyster
 SWIS - 403200

2 0 1 7 S C H O O L T A X R O L L
 T A X A B L E SECTION OF THE ROLL - 1
 OWNERS NAME SEQUENCE
 UNIFORM PERCENT OF VALUE IS 079.00

PAGE 212
 VALUATION DATE-JUL 01, 2016
 TAXABLE STATUS DATE-MAR 01, 2017

TAX MAP PARCEL NUMBER	PROPERTY LOCATION & CLASS	ASSESSMENT	EXEMPTION CODE-----	SCHOOL
CURRENT OWNERS NAME	SCHOOL DISTRICT	LAND	TAX DESCRIPTION	TAXABLE VALUE
CURRENT OWNERS ADDRESS	PARCEL SIZE/GRID COORD	TOTAL	SPECIAL DISTRICTS	TAX AMOUNT
***** 99.003-2-3 *****				
99.003-2-3	Off Sh 184			ACCT 1- 14- 5
Abdul-Samad Kathleen M	323 Vacant rural		Heuvelton Cent Sch	BILL 211
721 Bentsen Palm Dr Lot 52	Heuvelton Centr 406404	34,000	School Tax/Library	34,000
Mission, TX 78572-8269	Re:Fish Creek	34,000		865.87
	ACRES 174.30			5.14
	EAST-0203543 NRTH-1653514			
	DEED BOOK 1998 PG-3289			
	FULL MARKET VALUE	43,038		
			TOTAL TAX ---	871.01**
			DATE #1	10/02/17
			AMT DUE	871.01
***** 99.002-2-13 *****				
99.002-2-13	411 Plimpton Rd			ACCT 1- 13-13
Armstrong Logan	210 1 Family Res		Heuvelton Cent Sch	BILL 212
411 Plimpton RD	Heuvelton Centr 406404	8,100	School Tax/Library	40,000
Heuvelton, NY 13654	Re:2001sp36500	40,000		1,018.67
	365x173x410			6.05
	FRNT 365.00 DPTH			
	ACRES 0.96			
	EAST-0214319 NRTH-1659577			
	DEED BOOK 2016 PG-5242			
	FULL MARKET VALUE	50,633		
			TOTAL TAX ---	1,024.72**
			DATE #1	10/02/17
			AMT DUE	1,024.72
***** 86.003-2-5.1 *****				
86.003-2-5.1	652 East Rd			ACCT 1- 3-15
Ashley John J Jr	270 Mfg housing		Heuvelton Cent Sch	BILL 213
6003 State Highway 37	Heuvelton Centr 406404	78,000	School Tax/Library	108,000
Ogdensburg, NY 13669	Storge Facility/M.H.	108,000		2,750.41
	Borders Beaver Creek			16.33
	ACRES 233.30			
	EAST-0222829 NRTH-1669161			
	DEED BOOK 1998 PG-11607			
	FULL MARKET VALUE	136,709		
			TOTAL TAX ---	2,766.74**
			DATE #1	10/02/17
			AMT DUE	2,766.74
***** 86.003-2-8 *****				
86.003-2-8	Off Mt Alone Rd			ACCT PT 1-3-15
Ashley John J Jr	323 Vacant rural		Heuvelton Cent Sch	BILL 214
6003 State Highway 37	Heuvelton Centr 406404	2,200	School Tax/Library	2,200
Ogdensburg, NY 13669	Re:wetlands	2,200		56.03
	Beaver Creek			0.33
	ACRES 14.80			
	EAST-0224719 NRTH-1666112			
	DEED BOOK 1998 PG-11607			
	FULL MARKET VALUE	2,785		
			TOTAL TAX ---	56.36**
			DATE #1	10/02/17
			AMT DUE	56.36

STATE OF NEW YORK
 COUNTY - St Lawrence
 SCHOOL - Heuvelton Central
 TOWN - Depeyster
 SWIS - 403200

2 0 1 7 S C H O O L T A X R O L L
 T A X A B L E SECTION OF THE ROLL - 1
 OWNERS NAME SEQUENCE
 UNIFORM PERCENT OF VALUE IS 079.00

PAGE 213
 VALUATION DATE-JUL 01, 2016
 TAXABLE STATUS DATE-MAR 01, 2017

TAX MAP PARCEL NUMBER	PROPERTY LOCATION & CLASS	ASSESSMENT	EXEMPTION CODE-----	SCHOOL
CURRENT OWNERS NAME	SCHOOL DISTRICT	LAND	TAX DESCRIPTION	TAXABLE VALUE
CURRENT OWNERS ADDRESS	PARCEL SIZE/GRID COORD	TOTAL	SPECIAL DISTRICTS	TAX AMOUNT
***** 85.001-2-2 *****				
85.001-2-2	Off Spile Bridge Rd			ACCT 1- 1-10 BILL 215
Ashley Wayne L	910 Priv forest		Heuvelton Cent Sch	7,000 178.27
Ashley Carl W	Heuvelton Centr 406404	7,000	School Tax/Library	7,000 1.06
704 Washington St	Re:First Bay/Black Lake	7,000		
Ogdensburg, NY 13669-1726	ACRES 37.80			
	EAST-0203096 NRTH-1675624			
	DEED BOOK 2013 PG-5965			
	FULL MARKET VALUE	8,861		
			TOTAL TAX ---	179.33**
				DATE #1 10/02/17
				AMT DUE 179.33
***** 85.001-2-3 *****				
85.001-2-3	Off Spile Bridge Rd			BILL 216
Ashley Wayne L	910 Priv forest		Heuvelton Cent Sch	10,000 254.67
Ashley Carl W	Heuvelton Centr 406404	8,600	School Tax/Library	10,000 1.51
% Wayne L Ashley	Re:Second Bay/Black Lake	10,000		
704 Washington St	ACRES 57.00			
Ogdensburg, NY 13669-1726	EAST-0203096 NRTH-1677618			
	DEED BOOK 929 PG-00210			
	FULL MARKET VALUE	12,658		
			TOTAL TAX ---	256.18**
				DATE #1 10/02/17
				AMT DUE 256.18
***** 99.001-2-10 *****				
99.001-2-10	1603 Sh 184			BILL 217
Ayen Clifford E Jr	210 1 Family Res		BAS STAR 41854	26,700
Ayen Janet	Heuvelton Centr 406404	8,600	Heuvelton Cent Sch	140,000 3,565.35
1603 State Highway 184	Re:modern 2.0 Sty W/gar	140,000	School Tax/Library	140,000 21.17
Heuvelton, NY 13654	352x246x358x245			
	FRNT 352.00 DPTH 245.50			
	ACRES 2.00 BANK8888830			
	EAST-0204059 NRTH-1660441			
	DEED BOOK 1019 PG-867			
	FULL MARKET VALUE	177,215		
			TOTAL TAX ---	2,945.52**
				DATE #1 10/02/17
				AMT DUE 2,945.52
***** 99.002-1-17.24 *****				
99.002-1-17.24	Sh 184			BILL 218
Ayen Clifford E Jr	314 Rural vac<10		Heuvelton Cent Sch	4,600 117.15
1603 State Highway 184	Heuvelton Centr 406404	4,600	School Tax/Library	4,600 0.70
Heuvelton, NY 13654	154x245x154x244	4,600		
	FRNT 154.00 DPTH 244.50			
	ACRES 0.86			
	EAST-0204260 NRTH-1660593			
	DEED BOOK 1115 PG-532			
	FULL MARKET VALUE	5,823		
			TOTAL TAX ---	117.85**
				DATE #1 10/02/17
				AMT DUE 117.85



STATE OF NEW YORK
 COUNTY - St Lawrence
 SCHOOL - Heuvelton Central
 TOWN - Depeyster
 SWIS - 403200

2017 SCHOOL TAX ROLL
 TAXABLE SECTION OF THE ROLL - 1
 NAME SECTION - A
 UNIFORM PERCENT OF VALUE IS 079.00

PAGE 214
 VALUATION DATE-JUL 01, 2016
 TAXABLE STATUS DATE-MAR 01, 2017
 RPS155/V04/L015
 CURRENT DATE 8/24/2017

*** SPECIAL DISTRICT SUMMARY ***

CODE	DISTRICT NAME	TOTAL PARCELS	EXTENSION TYPE	EXTENSION VALUE	AD VALOREM VALUE	EXEMPT AMOUNT	TAXABLE VALUE	TOTAL TAX
------	---------------	---------------	----------------	-----------------	------------------	---------------	---------------	-----------

NO SPECIAL DISTRICTS AT THIS LEVEL

*** SCHOOL DISTRICT SUMMARY ***

CODE	DISTRICT NAME	TOTAL PARCELS	ASSESSED LAND	ASSESSED TOTAL	EXEMPT AMOUNT	TOTAL TAXABLE	TOTAL TAX
					----- STAR AMOUNT	----- STAR TAXABLE	
	Heuvelton Central	8	151,100	345,800		345,800	
406404					26,700	319,100	8,178.75
	S U B - T O T A L	8	151,100	345,800		345,800	
	S U B - T O T A L (CONT)				26,700	319,100	8,178.75
	T O T A L	8	151,100	345,800		345,800	
	T O T A L (CONT)				26,700	319,100	8,178.75

*** SYSTEM CODES SUMMARY ***

NO SYSTEM EXEMPTIONS AT THIS LEVEL

*** EXEMPTION SUMMARY ***

CODE	DESCRIPTION	TOTAL PARCELS	SCHOOL
41854	BAS STAR	1	26,700
	T O T A L	1	26,700

STATE OF NEW YORK
 COUNTY - St Lawrence
 SCHOOL - Heuvelton Central
 TOWN - Depeyster
 SWIS - 403200

2 0 1 7 S C H O O L T A X R O L L
 T A X A B L E SECTION OF THE ROLL - 1
 N A M E S E C T I O N - A
 UNIFORM PERCENT OF VALUE IS 079.00

PAGE 215
 VALUATION DATE-JUL 01, 2016
 TAXABLE STATUS DATE-MAR 01, 2017
 RPS155/V04/L015
 CURRENT DATE 8/24/2017

*** G R A N D T O T A L S ***

ROLL SEC	DESCRIPTION	TOTAL PARCELS	ASSESSED LAND	ASSESSED TOTAL	EXEMPT AMOUNT ----- STAR AMOUNT	TOTAL TAXABLE ----- STAR TAXABLE	TAX RATE	TOTAL TAX
	Heuvelton Cent Sch		151,100	345,800		345,800		
	School Tax/Library		151,100	345,800	26,700	319,100		8,126.46
	SPEC DIST TAXES					345,800		52.29
1	TAXABLE	8						8,178.75

STATE OF NEW YORK
 COUNTY - St Lawrence
 SCHOOL - Heuvelton Central
 TOWN - Depeyster
 SWIS - 403200

2 0 1 7 S C H O O L T A X R O L L
 T A X A B L E SECTION OF THE ROLL - 1
 OWNERS NAME SEQUENCE
 UNIFORM PERCENT OF VALUE IS 079.00

PAGE 216
 VALUATION DATE-JUL 01, 2016
 TAXABLE STATUS DATE-MAR 01, 2017

TAX MAP PARCEL NUMBER	PROPERTY LOCATION & CLASS	ASSESSMENT	EXEMPTION CODE-----	SCHOOL
CURRENT OWNERS NAME	SCHOOL DISTRICT	LAND	TAX DESCRIPTION	TAXABLE VALUE
CURRENT OWNERS ADDRESS	PARCEL SIZE/GRID COORD	TOTAL	SPECIAL DISTRICTS	TAX AMOUNT
***** 100.001-1-5 *****				
100.001-1-5	Off Newcomb Rd 910 Priv forest		Heuvelton Cent Sch	10,000
Backus Drew	Heuvelton Centr 406404	10,000	School Tax/Library	10,000
815 Fulton Rd	ACRES 45.40	10,000		
Lisbon, NY 13658	EAST-0223958 NRTH-1660058 DEED BOOK 2015 PG-15506 FULL MARKET VALUE	12,658		
TOTAL TAX ---				256.18**
				DATE #1 10/02/17
				AMT DUE 256.18
***** 99.002-1-22 *****				
99.002-1-22	Off Cr 10 323 Vacant rural		Heuvelton Cent Sch	10,700
Baratier Paul L Jr	Heuvelton Centr 406404	10,700	School Tax/Library	10,700
Baratier Nancy S	Re:rear Land	10,700		
3941 County Route 10	Lc 30/814			
De Peyster, NY 13633-3433	Also See 1071/1066 ACRES 42.20 EAST-0205853 NRTH-1656311 DEED BOOK 1083 PG-107 FULL MARKET VALUE	13,544		
TOTAL TAX ---				274.11**
				DATE #1 10/02/17
				AMT DUE 274.11
***** 99.004-1-1.2 *****				
99.004-1-1.2	Off Cr 10 323 Vacant rural		Heuvelton Cent Sch	3,000
Baratier Paul L Jr	Heuvelton Centr 406404	3,000	School Tax/Library	3,000
Baratier Nancy S	Re:rear Land	3,000		
3941 County Route 10	Lc 30/814			
De Peyster, NY 13633-3433	Also See 1071/1066 ACRES 11.30 EAST-0205464 NRTH-1654656 DEED BOOK 1083 PG-107 FULL MARKET VALUE	3,797		
TOTAL TAX ---				76.85**
				DATE #1 10/02/17
				AMT DUE 76.85
***** 99.004-1-12 *****				
99.004-1-12	3941 Cr 10 210 1 Family Res		ENH STAR 41834	79,000
Baratier Paul L Jr	Heuvelton Centr 406404	8,700	Heuvelton Cent Sch	79,000
Baratier Nancy S	Re:ranch W/basmt Gar	79,000	School Tax/Library	79,000
3941 County Route 10	1071/1066 Lc 30/814			
De Peyster, NY 13633-3433	ACRES 2.20 EAST-0206905 NRTH-1651483 DEED BOOK 1083 PG-107 FULL MARKET VALUE	100,000		
TOTAL TAX ---				680.83**
				DATE #1 10/02/17
				AMT DUE 680.83

STATE OF NEW YORK
 COUNTY - St Lawrence
 SCHOOL - Heuvelton Central
 TOWN - Depeyster
 SWIS - 403200

2 0 1 7 S C H O O L T A X R O L L
 T A X A B L E SECTION OF THE ROLL - 1
 OWNERS NAME SEQUENCE
 UNIFORM PERCENT OF VALUE IS 079.00

PAGE 217
 VALUATION DATE-JUL 01, 2016
 TAXABLE STATUS DATE-MAR 01, 2017

TAX MAP PARCEL NUMBER	PROPERTY LOCATION & CLASS	ASSESSMENT	EXEMPTION CODE-----	SCHOOL
CURRENT OWNERS NAME	SCHOOL DISTRICT	LAND	TAX DESCRIPTION	TAXABLE VALUE
CURRENT OWNERS ADDRESS	PARCEL SIZE/GRID COORD	TOTAL	SPECIAL DISTRICTS	TAX AMOUNT
***** 100.003-1-7.12 *****				
4599,4601,	4603,4631 CR 17			BILL 223
100.003-1-7.12	220 2 Family Res		Ag Buildin 41700	20,000
Bard Edward (LC)	Heuvelton Centr 406404	44,600	Heuvelton Cent Sch	124,600
21800 Admiral's Walk	1859'ff	144,600	School Tax/Library	124,600
Watertown, NY 13601	ACRES 51.20			18.84
	EAST-0219507 NRTH-1650479			
MAY BE SUBJECT TO PAYMENT	FULL MARKET VALUE	183,038		
UNDER RPTL483 UNTIL 2021				
TOTAL TAX ---				3,192.00**
				DATE #1 10/02/17
				AMT DUE 3,192.00
***** 85.002-1-6.12 *****				
				BILL 224
85.002-1-6.12	Spile Bridge Rd		Heuvelton Cent Sch	12,200
Barnes Thomas C	910 Priv forest		School Tax/Library	12,200
Marcano Deanna J	Heuvelton Centr 406404	12,200		1.84
219 Hope St	Re:1296sp6000vac	12,200		
Tarpon Springs, FL 34689	442'fr			
	ACRES 37.50			
	EAST-0205370 NRTH-1676336			
	DEED BOOK 1105 PG-553			
	FULL MARKET VALUE	15,443		
TOTAL TAX ---				312.53**
				DATE #1 10/02/17
				AMT DUE 312.53
***** 85.003-2-9 *****				
				BILL 225
85.003-2-9	Off West Rd		ACCT 1- 23-12	96.77
Barr Gregory F	910 Priv forest		Heuvelton Cent Sch	3,800
Barr Timothy E	Heuvelton Centr 406404	3,800	School Tax/Library	3,800
328 Judson St	RE:WETLANDS	3,800		0.57
Ogdensburg, NY 13669	ACRES 20.60			
	EAST-0196094 NRTH-1666894			
	DEED BOOK 2001 PG-19744			
	FULL MARKET VALUE	4,810		
TOTAL TAX ---				97.34**
				DATE #1 10/02/17
				AMT DUE 97.34
***** 85.003-2-5 *****				
				BILL 226
85.003-2-5	Off West Rd #1		ACCT 1- 1- 4. 2	544.99
Barr Gregory F & Timothy	910 Priv forest		Heuvelton Cent Sch	21,400
Barr Nicholas A & Etal	Heuvelton Centr 406404	21,400	School Tax/Library	21,400
328 Judson St	Re:o399sp15000vac	21,400		3.24
Ogdensburg, NY 13669	ACRES 71.20			
	EAST-0198361 NRTH-1665964			
	DEED BOOK 2001 PG-19744			
	FULL MARKET VALUE	27,089		
TOTAL TAX ---				548.23**
				DATE #1 10/02/17
				AMT DUE 548.23

STATE OF NEW YORK
 COUNTY - St Lawrence
 SCHOOL - Heuvelton Central
 TOWN - Depeyster
 SWIS - 403200

2 0 1 7 S C H O O L T A X R O L L
 T A X A B L E SECTION OF THE ROLL - 1
 OWNERS NAME SEQUENCE
 UNIFORM PERCENT OF VALUE IS 079.00

PAGE 218
 VALUATION DATE-JUL 01, 2016
 TAXABLE STATUS DATE-MAR 01, 2017

TAX MAP PARCEL NUMBER	PROPERTY LOCATION & CLASS	ASSESSMENT	EXEMPTION CODE-----	SCHOOL
CURRENT OWNERS NAME	SCHOOL DISTRICT	LAND	TAX DESCRIPTION	TAXABLE VALUE
CURRENT OWNERS ADDRESS	PARCEL SIZE/GRID COORD	TOTAL	SPECIAL DISTRICTS	TAX AMOUNT
***** 85.003-2-7 *****				
	Off West Rd #2			ACCT 1- 1- 4. 1 BILL 227
85.003-2-7	260 Seasonal res		Heuvelton Cent Sch	35,000 891.34
Barr Gregory F & Timothy	Heuvelton Centr 406404	27,000	School Tax/Library	35,000 5.29
Barr Nicholas A & Etal	Re:1296sp12500vac	35,000		
328 Judson St	Deeded Acres 70.80			
Ogdensburg, NY 13669	ACRES 80.50			
	EAST-0196476 NRTH-1665377			
	DEED BOOK 1104 PG-403			
	FULL MARKET VALUE	44,304		
			TOTAL TAX ---	896.63**
			DATE #1	10/02/17
			AMT DUE	896.63
***** 85.003-2-8 *****				
	Off West Rd			BILL 228
85.003-2-8	910 Priv forest		Heuvelton Cent Sch	12,700 323.43
Barr Steven M & et al	Heuvelton Centr 406404	12,700	School Tax/Library	12,700 1.92
328 Judson St	Pri For	12,700		
Ogdensburg, NY 13669	ACRES 26.60			
	EAST-0195913 NRTH-1667468			
PRIOR OWNER ON 3/01/2017	DEED BOOK 2017 PG-2882			
Hopsicker Joseph J	FULL MARKET VALUE	16,076		
			TOTAL TAX ---	325.35**
			DATE #1	10/02/17
			AMT DUE	325.35
***** 85.003-2-11 *****				
	Off West Rd/Black Lk			ACCT 1- 9- 7 BILL 229
85.003-2-11	910 Priv forest		Heuvelton Cent Sch	8,700 221.56
Barr Steven M & et al	Heuvelton Centr 406404	8,700	School Tax/Library	8,700 1.32
328 Judson St	ACRES 20.00	8,700		
Ogdensburg, NY 13669	EAST-0194947 NRTH-1666682			
	DEED BOOK 2017 PG-2882			
PRIOR OWNER ON 3/01/2017	FULL MARKET VALUE	11,013		
Hopsicker Joseph J			TOTAL TAX ---	222.88**
			DATE #1	10/02/17
			AMT DUE	222.88
***** 71.004-1-4.2 *****				
	212 Old Mud Pond Rd/Prvt			BILL 230
71.004-1-4.2	314 Rural vac<10 - WTRFNT		Heuvelton Cent Sch	11,000 280.13
Bassett Edward E	Heuvelton Centr 406404	11,000	School Tax/Library	11,000 1.66
Bassett Audrey L	Re:052013sp21000	11,000		
151 County Route 9	121'wf Oswegatchie Rvr			
Gouverneur, NY 13642	ACRES 1.10			
	EAST-0209745 NRTH-1682232			
PRIOR OWNER ON 3/01/2017	DEED BOOK 2013 PG-7434			
Bassett Edward E	FULL MARKET VALUE	13,924		
			TOTAL TAX ---	281.79**
			DATE #1	10/02/17
			AMT DUE	281.79

STATE OF NEW YORK
 COUNTY - St Lawrence
 SCHOOL - Heuvelton Central
 TOWN - Depeyster
 SWIS - 403200

2 0 1 7 S C H O O L T A X R O L L
 T A X A B L E SECTION OF THE ROLL - 1
 OWNERS NAME SEQUENCE
 UNIFORM PERCENT OF VALUE IS 079.00

PAGE 219
 VALUATION DATE-JUL 01, 2016
 TAXABLE STATUS DATE-MAR 01, 2017

TAX MAP PARCEL NUMBER	PROPERTY LOCATION & CLASS	ASSESSMENT	EXEMPTION CODE-----	SCHOOL
CURRENT OWNERS NAME	SCHOOL DISTRICT	LAND	TAX DESCRIPTION	TAXABLE VALUE
CURRENT OWNERS ADDRESS	PARCEL SIZE/GRID COORD	TOTAL	SPECIAL DISTRICTS	TAX AMOUNT
***** 99.002-1-7.2 *****				
99.002-1-7.2	Cr 10			ACCT 1- 8- 1.2 BILL 231
Bayne Elton Philip	120 Field crops		Heuvelton Cent Sch	28,000 713.07
4169 County Route 10	Heuvelton Centr 406404	28,000	School Tax/Library	28,000 4.23
De Peyster, NY 13633-3402	ACRES 66.30	28,000		
	EAST-0209858 NRTH-1659440			
	DEED BOOK 2013 PG-1699			
	FULL MARKET VALUE	35,443		
TOTAL TAX ---				717.30**
				DATE #1 10/02/17
				AMT DUE 717.30
***** 99.002-1-12.2 *****				
99.002-1-12.2	4169 Cr 10			BILL 232
Bayne Elton Philip	210 1 Family Res		BAS STAR 41854	26,700
Bayne Shelly I	Heuvelton Centr 406404	5,700	Heuvelton Cent Sch	72,000 1,833.61
4169 County Route 10	220x225x135x190	72,000	School Tax/Library	72,000 10.89
De Peyster, NY 13633-3402	FRNT 220.00 DPTH			
	ACRES 0.65			
	EAST-0209904 NRTH-1656264			
	DEED BOOK 1025 PG-00920			
	FULL MARKET VALUE	91,139		
TOTAL TAX ---				1,203.50**
				DATE #1 10/02/17
				AMT DUE 1,203.50
***** 99.002-1-10 *****				
99.002-1-10	Cr 10			ACCT 1- 2- 9 BILL 233
Bayne George	120 Field crops		Heuvelton Cent Sch	17,300 440.58
Bayne Ruth	Heuvelton Centr 406404	14,300	School Tax/Library	17,300 2.62
4214 County Route 10	ACRES 34.70	17,300		
De Peyster, NY 13633-3401	EAST-0209518 NRTH-1658514			
	DEED BOOK 639 PG-00494			
	FULL MARKET VALUE	21,899		
TOTAL TAX ---				443.20**
				DATE #1 10/02/17
				AMT DUE 443.20
***** 99.002-1-11 *****				
99.002-1-11	4214 Cr 10			ACCT 1- 2- 8 BILL 234
Bayne George	112 Dairy farm		Ag Buildin 41700	50,000
Bayne Ruth	Heuvelton Centr 406404	44,800	Silo 42100	26,000
4214 County Route 10	ACRES 83.70	242,700	ENH STAR 41834	58,120
De Peyster, NY 13633-3401	EAST-0210808 NRTH-1656553		Heuvelton Cent Sch	166,700 4,245.31
	DEED BOOK 477 PG-00382		School Tax/Library	166,700 25.21
	FULL MARKET VALUE	307,215		
TOTAL TAX ---				2,927.52**
				DATE #1 10/02/17
				AMT DUE 2,927.52

STATE OF NEW YORK
 COUNTY - St Lawrence
 SCHOOL - Heuvelton Central
 TOWN - Depeyster
 SWIS - 403200

2 0 1 7 S C H O O L T A X R O L L
 T A X A B L E SECTION OF THE ROLL - 1
 OWNERS NAME SEQUENCE
 UNIFORM PERCENT OF VALUE IS 079.00

PAGE 220
 VALUATION DATE-JUL 01, 2016
 TAXABLE STATUS DATE-MAR 01, 2017

TAX MAP PARCEL NUMBER	PROPERTY LOCATION & CLASS	ASSESSMENT	EXEMPTION CODE-----	SCHOOL
CURRENT OWNERS NAME	SCHOOL DISTRICT	LAND	TAX DESCRIPTION	TAXABLE VALUE
CURRENT OWNERS ADDRESS	PARCEL SIZE/GRID COORD	TOTAL	SPECIAL DISTRICTS	TAX AMOUNT
***** 99.002-1-7.31 *****				
	Off Cr 10			BILL 235
99.002-1-7.31	323 Vacant rural		Heuvelton Cent Sch	2,700 68.76
Bayne George E (LU)	Heuvelton Centr 406404	2,700	School Tax/Library	2,700 0.41
Bayne Ruth S (LU)	ACRES 6.20	2,700		
4214 County Route 10	EAST-0208623 NRTH-1660459			
De Peyster, NY 13633-3401	DEED BOOK 2013 PG-1698			
	FULL MARKET VALUE	3,418		
TOTAL TAX ---				69.17**
				DATE #1 10/02/17
				AMT DUE 69.17
***** 99.002-1-7.32 *****				
	Off Cr 10			BILL 236
99.002-1-7.32	323 Vacant rural		Heuvelton Cent Sch	3,000 76.40
Bayne George E (LU)	Heuvelton Centr 406404	3,000	School Tax/Library	3,000 0.45
Bayne Ruth S (LU)	Re:10/03sp2500vac	3,000		
4214 County Route 10	See 962/524 & 982/572			
De Peyster, NY 13633-3401	ACRES 9.50			
	EAST-0208927 NRTH-1660738			
	DEED BOOK 2013 PG-1698			
	FULL MARKET VALUE	3,797		
TOTAL TAX ---				76.85**
				DATE #1 10/02/17
				AMT DUE 76.85
***** 99.002-1-12.1 *****				
	Cr 10			BILL 237
99.002-1-12.1	105 Vac farmland		Heuvelton Cent Sch	30,500 776.74
Bayne George E (LU)	Heuvelton Centr 406404	30,500	School Tax/Library	30,500 4.61
Bayne Ruth S (LU)	FRNT 795.00 DPTH	30,500		
4214 County Route 10	ACRES 83.30			
De Peyster, NY 13633-3401	EAST-0208788 NRTH-1658423			
	DEED BOOK 2013 PG-1698			
	FULL MARKET VALUE	38,608		
TOTAL TAX ---				781.35**
				DATE #1 10/02/17
				AMT DUE 781.35
***** 99.002-1-9.2 *****				
	4246 Cr 10			BILL 238
99.002-1-9.2	270 Mfg housing		BAS STAR 41854	26,700
Bayne Stephen D	Heuvelton Centr 406404	6,200	Heuvelton Cent Sch	73,400 1,869.26
4246 County Route 10	frt. 111.00	73,400	School Tax/Library	73,400 11.10
De Peyster, NY 13633-3401	ACRES 0.93			
	EAST-0210785 NRTH-1657677			
	DEED BOOK 2001 PG-6413			
	FULL MARKET VALUE	92,911		
TOTAL TAX ---				1,239.36**
				DATE #1 10/02/17
				AMT DUE 1,239.36

STATE OF NEW YORK
 COUNTY - St Lawrence
 SCHOOL - Heuvelton Central
 TOWN - Depeyster
 SWIS - 403200

2 0 1 7 S C H O O L T A X R O L L
 T A X A B L E SECTION OF THE ROLL - 1
 OWNERS NAME SEQUENCE
 UNIFORM PERCENT OF VALUE IS 079.00

PAGE 221
 VALUATION DATE-JUL 01, 2016
 TAXABLE STATUS DATE-MAR 01, 2017

TAX MAP PARCEL NUMBER	PROPERTY LOCATION & CLASS	ASSESSMENT	EXEMPTION CODE-----	SCHOOL
CURRENT OWNERS NAME	SCHOOL DISTRICT	LAND	TAX DESCRIPTION	TAXABLE VALUE
CURRENT OWNERS ADDRESS	PARCEL SIZE/GRID COORD	TOTAL	SPECIAL DISTRICTS	TAX AMOUNT
***** 99.001-3-11.111 *****				
1015 West Lake Rd	112 Dairy farm		Silo 42100	ACCT 1- 9-10 BILL 239
99.001-3-11.111	Heuvelton Centr 406404	18,600	BAS STAR 41854	2,000
Beaulieu David L	Re:0507sp162000	97,600	Heuvelton Cent Sch	26,700
Beaulieu Karen	ACRES 31.00		School Tax/Library	2,434.62
1015 West Lake Rd	EAST-0192760 NRTH-1656865			14.46
Heuvelton, NY 13654	DEED BOOK 2007 PG-8276			
	FULL MARKET VALUE	123,544		
			TOTAL TAX ---	1,808.08**
			DATE #1	10/02/17
			AMT DUE	1,808.08
***** 99.002-2-15.11 *****				
412,420 Plimpton Rd	270 Mfg housing		BAS STAR 41854	ACCT 1- 2-13.1 BILL 240
99.002-2-15.11	Heuvelton Centr 406404	10,400	Heuvelton Cent Sch	26,700
Beaulieu Richard M	Re:Res w/storage bldg	50,700	School Tax/Library	1,291.17
Beaulieu Sheila M	375'fr			7.67
PO Box 31	ACRES 6.00			
De Peyster, NY 13633-0031	EAST-0214319 NRTH-1659087			
	DEED BOOK 1088 PG-813			
	FULL MARKET VALUE	64,177		
			TOTAL TAX ---	657.84**
			DATE #1	10/02/17
			AMT DUE	657.84
***** 99.003-2-8.1 *****				
1249 Sh 184	240 Rural res		BAS STAR 41854	ACCT 1- 22-10 BILL 241
99.003-2-8.1	Heuvelton Centr 406404	60,000	Heuvelton Cent Sch	26,700
Bennett Brian	Also 2000/21520	90,000	School Tax/Library	2,292.01
Bennett Ann M	ACRES 111.50			13.61
1249 State Highway 184	EAST-0198377 NRTH-1653775			
Heuvelton, NY 13654	DEED BOOK 1999 PG-600			
	FULL MARKET VALUE	113,924		
			TOTAL TAX ---	1,664.62**
			DATE #1	10/02/17
			AMT DUE	1,664.62
***** 71.004-1-10 *****				
272 Old Mud Pond Rd/Pvt	314 Rural vac<10		Heuvelton Cent Sch	BILL 242
71.004-1-10	Heuvelton Centr 406404	15,000	School Tax/Library	382.00
Bergeron Shawn M	Re:0912sp15000	15,000		2.27
348 Plimpton Rd	ACRES 4.10			
Heuvelton, NY 13654	EAST-0208587 NRTH-1683008			
	DEED BOOK 2012 PG-18963			
	FULL MARKET VALUE	18,987		
			TOTAL TAX ---	384.27**
			DATE #1	10/02/17
			AMT DUE	384.27

STATE OF NEW YORK
 COUNTY - St Lawrence
 SCHOOL - Heuvelton Central
 TOWN - Depeyster
 SWIS - 403200

2 0 1 7 S C H O O L T A X R O L L
 T A X A B L E SECTION OF THE ROLL - 1
 OWNERS NAME SEQUENCE
 UNIFORM PERCENT OF VALUE IS 079.00

PAGE 222
 VALUATION DATE-JUL 01, 2016
 TAXABLE STATUS DATE-MAR 01, 2017

TAX MAP PARCEL NUMBER	PROPERTY LOCATION & CLASS	ASSESSMENT	EXEMPTION CODE-----	SCHOOL
CURRENT OWNERS NAME	SCHOOL DISTRICT	LAND	TAX DESCRIPTION	TAXABLE VALUE
CURRENT OWNERS ADDRESS	PARCEL SIZE/GRID COORD	TOTAL	SPECIAL DISTRICTS	TAX AMOUNT
***** 99.002-2-17 *****				
99.002-2-17	Plimpton Rd			ACCT 1- 6- 8 BILL 243
Bergeron Shawn M	314 Rural vac<10		Heuvelton Cent Sch	5,700 145.16
Bergeron Angela M	Heuvelton Centr 406404	5,700	School Tax/Library	5,700 0.86
348 Plimpton Rd	Re:old Sty Structure Used	5,700		
Heuvelton, NY 13654	As Garage			
	ACRES 2.30			
	EAST-0213138 NRTH-1660092			
	DEED BOOK 2001 PG-17959			
	FULL MARKET VALUE	7,215		
			TOTAL TAX ---	146.02**
			DATE #1	10/02/17
			AMT DUE	146.02
***** 99.002-2-18 *****				
	348 Plimpton Rd			ACCT 1- 6- 7 BILL 244
99.002-2-18	210 1 Family Res		BAS STAR 41854	26,700
Bergeron Shawn M	Heuvelton Centr 406404	4,400	Heuvelton Cent Sch	40,000 1,018.67
Bergeron Angela M	Re:2.0 Sty Old Style	40,000	School Tax/Library	40,000 6.05
348 Plimpton Rd	74x284x74x285 .50			
Heuvelton, NY 13654	FRNT 74.00 DPTH 284.50			
	EAST-0213017 NRTH-1660232			
	DEED BOOK 2001 PG-17959			
	FULL MARKET VALUE	50,633		
			TOTAL TAX ---	383.72**
			DATE #1	10/02/17
			AMT DUE	383.72
***** 71.003-3-2.111 *****				
	Off Spile Bridge Rd			ACCT 1- 1- 5 BILL 245
71.003-3-2.111	314 Rural vac<10 - WTRFNT		Heuvelton Cent Sch	4,900 124.79
Besio Franklin M	Heuvelton Centr 406404	4,900	School Tax/Library	4,900 0.74
Besio Julie	Re:0597sp2300vacwf	4,900		
222A Spile Bridge Rd	78wfx204x78x208			
Heuvelton, NY 13654	FRNT 78.00 DPTH 206.00			
	EAST-0201862 NRTH-1681928			
	DEED BOOK 1999 PG-2026			
	FULL MARKET VALUE	6,203		
			TOTAL TAX ---	125.53**
			DATE #1	10/02/17
			AMT DUE	125.53
***** 71.003-3-2.112 *****				
	222A Spile Bridge Rd			BILL 246
71.003-3-2.112	210 1 Family Res		BAS STAR 41854	26,700
Besio Franklin M	Heuvelton Centr 406404	10,500	Heuvelton Cent Sch	70,000 1,782.67
Besio Julie	Re:1198sp58000	70,000	School Tax/Library	70,000 10.58
222A Spile Bridge Rd	ACRES 5.69			
Heuvelton, NY 13654	EAST-0202025 NRTH-1682361			
	DEED BOOK 1999 PG-1940			
	FULL MARKET VALUE	88,608		
			TOTAL TAX ---	1,152.25**
			DATE #1	10/02/17
			AMT DUE	1,152.25



STATE OF NEW YORK
 COUNTY - St Lawrence
 SCHOOL - Heuvelton Central
 TOWN - Depeyster
 SWIS - 403200

2 0 1 7 S C H O O L T A X R O L L
 T A X A B L E SECTION OF THE ROLL - 1
 OWNERS NAME SEQUENCE
 UNIFORM PERCENT OF VALUE IS 079.00

PAGE 223
 VALUATION DATE-JUL 01, 2016
 TAXABLE STATUS DATE-MAR 01, 2017

TAX MAP PARCEL NUMBER	PROPERTY LOCATION & CLASS	ASSESSMENT	EXEMPTION CODE-----	SCHOOL
CURRENT OWNERS NAME	SCHOOL DISTRICT	LAND	TAX DESCRIPTION	TAXABLE VALUE
CURRENT OWNERS ADDRESS	PARCEL SIZE/GRID COORD	TOTAL	SPECIAL DISTRICTS	TAX AMOUNT
***** 71.003-3-2.113 *****				
71.003-3-2.113	222B Spile Bridge Rd			BILL 247
Besio Franklin M	314 Rural vac<10 - WTRFNT		Heuvelton Cent Sch	124.79
222A Spile Bridge Rd	Heuvelton Centr 406404	4,900	School Tax/Library	0.74
Heuvelton, NY 13654	Re:Travel Trailer	4,900		
	118'wfx117x136x110			
	FRNT 118.00 DPTH 113.00			
	EAST-0201655 NRTH-1682279			
	DEED BOOK 1998 PG-1035			
	FULL MARKET VALUE	6,203		
			TOTAL TAX ---	125.53**
			DATE #1	10/02/17
			AMT DUE	125.53
***** 71.003-3-2.114 *****				
71.003-3-2.114	Off Spile Bridge Rd			BILL 248
Besio Franklin M	312 Vac w/imprv		Heuvelton Cent Sch	254.67
222A Spile Bridge Rd	Heuvelton Centr 406404	9,600	School Tax/Library	1.51
Heuvelton, NY 13654	Re:Barn	10,000		
	207'Water Frontage			
	ACRES 3.90			
	EAST-0202096 NRTH-1682068			
	DEED BOOK 1998 PG-1035			
	FULL MARKET VALUE	12,658		
			TOTAL TAX ---	256.18**
			DATE #1	10/02/17
			AMT DUE	256.18
***** 71.003-3-2.115 *****				
71.003-3-2.115	Off Spile Bridge Rd			BILL 249
Besio Franklin M	322 Rural vac>10 - WTRFNT		Heuvelton Cent Sch	509.34
222A Spile Bridge Rd	Heuvelton Centr 406404	20,000	School Tax/Library	3.02
Heuvelton, NY 13654	Also See 1091/27	20,000		
	Black Lake 2800'Wf			
	ACRES 58.20			
	EAST-0202066 NRTH-1680416			
	DEED BOOK 1998 PG-1035			
	FULL MARKET VALUE	25,316		
			TOTAL TAX ---	512.36**
			DATE #1	10/02/17
			AMT DUE	512.36
***** 85.002-1-9 *****				
85.002-1-9	Off Spile Bridge Rd			BILL 250
Besio Franklin M	323 Vacant rural		Heuvelton Cent Sch	269.95
222A Spile Bridge Rd	Heuvelton Centr 406404	10,600	School Tax/Library	1.60
Heuvelton, NY 13654	Also 1091/32	10,600		
	ACRES 32.60			
	EAST-0204118 NRTH-1676652			
	DEED BOOK 1998 PG-1035			
	FULL MARKET VALUE	13,418		
			TOTAL TAX ---	271.55**
			DATE #1	10/02/17
			AMT DUE	271.55



STATE OF NEW YORK
 COUNTY - St Lawrence
 SCHOOL - Heuvelton Central
 TOWN - Depeyster
 SWIS - 403200

2 0 1 7 S C H O O L T A X R O L L
 T A X A B L E SECTION OF THE ROLL - 1
 OWNERS NAME SEQUENCE
 UNIFORM PERCENT OF VALUE IS 079.00

PAGE 224
 VALUATION DATE-JUL 01, 2016
 TAXABLE STATUS DATE-MAR 01, 2017

TAX MAP PARCEL NUMBER	PROPERTY LOCATION & CLASS	ASSESSMENT	EXEMPTION CODE-----	SCHOOL
CURRENT OWNERS NAME	SCHOOL DISTRICT	LAND	TAX DESCRIPTION	TAXABLE VALUE
CURRENT OWNERS ADDRESS	PARCEL SIZE/GRID COORD	TOTAL	SPECIAL DISTRICTS	TAX AMOUNT

99.035-1-18	Cr 10		99.035-1-18	*****
Bice Frank H	312 Vac w/imprv		ACCT 1- 3- 3	BILL 251
4408 County Route 10	Heuvelton Centr 406404	4,600		
Heuvelton, NY 13654-2210	171x310x115x210x112	5,300		
	FRNT 171.00 DPTH 316.00			
	EAST-0213055 NRTH-1661323			
	DEED BOOK 2004 PG-11855			
	FULL MARKET VALUE	6,709		
			TOTAL TAX ---	135.77**
			DATE #1	10/02/17
			AMT DUE	135.77

99.035-1-1	290 Plimpton Rd		99.035-1-1	*****
Bice Helen E	210 1 Family Res		ACCT 1- 2-15	BILL 252
4408 County Route 10	Heuvelton Centr 406404	7,800		
Heuvelton, NY 13654	FRNT 264.00 DPTH 140.00	30,000		
	EAST-0212144 NRTH-1661416			
	DEED BOOK 2013 PG-20259			
	FULL MARKET VALUE	37,975		
			TOTAL TAX ---	768.54**
			DATE #1	10/02/17
			AMT DUE	768.54

99.035-1-12	4408 Cr 10		99.035-1-12	*****
Bice Helen E (Lu)	210 1 Family Res		ACCT 1- 3- 1	BILL 253
4408 County Route 10	Heuvelton Centr 406404	6,200		
Heuvelton, NY 13654	Re:old Sty 2.0 Sty Y	45,000		
	117x112x210x64x189x15x118			
	FRNT 117.00 DPTH			
	ACRES 0.71			
	EAST-0212974 NRTH-1661247			
	DEED BOOK 2004 PG-11855			
	FULL MARKET VALUE	56,962		
			TOTAL TAX ---	6.80**
			DATE #1	10/02/17
			AMT DUE	6.80

99.043-1-4	4338,4352 Cr 10		99.043-1-4	*****
Bice Norman	210 1 Family Res		ACCT 1- 3- 4	BILL 254
Bice Joyce	Heuvelton Centr 406404	7,500		
PO Box 12	Re:Old Sty 1.5 Sty	40,000		
De Peyster, NY 13633-0012	375x100x375x97			
	FRNT 375.00 DPTH 98.00			
	EAST-0212131 NRTH-1660009			
	DEED BOOK 683 PG-356			
	FULL MARKET VALUE	50,633		
			TOTAL TAX ---	6.05**
			DATE #1	10/02/17
			AMT DUE	6.05

STATE OF NEW YORK
 COUNTY - St Lawrence
 SCHOOL - Heuvelton Central
 TOWN - Depeyster
 SWIS - 403200

2 0 1 7 S C H O O L T A X R O L L
 T A X A B L E SECTION OF THE ROLL - 1
 OWNERS NAME SEQUENCE
 UNIFORM PERCENT OF VALUE IS 079.00

PAGE 225
 VALUATION DATE-JUL 01, 2016
 TAXABLE STATUS DATE-MAR 01, 2017

TAX MAP PARCEL NUMBER	PROPERTY LOCATION & CLASS	ASSESSMENT	EXEMPTION CODE-----	SCHOOL
CURRENT OWNERS NAME	SCHOOL DISTRICT	LAND	TAX DESCRIPTION	TAXABLE VALUE
CURRENT OWNERS ADDRESS	PARCEL SIZE/GRID COORD	TOTAL	SPECIAL DISTRICTS	TAX AMOUNT
***** 86.003-1-7 *****				
86.003-1-7	681 East Rd			ACCT 1- 10-15 BILL 255
Bickel Carl	240 Rural res		Solar Ener 49500	7,110
Bickel Joyce	Heuvelton Centr 406404	25,000	BAS STAR 41854	26,700
681 East Rd	Re:Ranch w/det gar	91,500	Heuvelton Cent Sch	84,390
Heuvelton, NY 13654	ACRES 67.85		School Tax/Library	84,390
	EAST-0219947 NRTH-1668981			12.76
	DEED BOOK 897 PG-00382			
	FULL MARKET VALUE	115,823		
			TOTAL TAX ---	1,520.90**
			DATE #1	10/02/17
			AMT DUE	1,520.90
***** 114.002-2-4 *****				
114.002-2-4	Mayhew Rd			ACCT 1- 4- 8 BILL 256
Biller Raymond E III	322 Rural vac>10		Heuvelton Cent Sch	28,000
Biller Amber M	Heuvelton Centr 406404	28,000	School Tax/Library	28,000
PO Box 1540	092011sp13500/	28,000		713.07
Port Angeles, WA 98362	082014sp52000vac			4.23
	ACRES 51.10			
	EAST-0211369 NRTH-1647890			
	DEED BOOK 2014 PG-11527			
	FULL MARKET VALUE	35,443		
			TOTAL TAX ---	717.30**
			DATE #1	10/02/17
			AMT DUE	717.30
***** 99.035-2-9.2 *****				
99.035-2-9.2	Cr 10			BILL 257
Birchbichler Paula J	311 Res vac land		Heuvelton Cent Sch	500
PO Box 92	Heuvelton Centr 406404	500	School Tax/Library	500
De Peyster, NY 13633-0092	FRNT 20.00 DPTH 297.00	500		12.73
	EAST-0212501 NRTH-1660470			0.08
	DEED BOOK 2004 PG-18856			
	FULL MARKET VALUE	633		
			TOTAL TAX ---	12.81**
			DATE #1	10/02/17
			AMT DUE	12.81
***** 99.035-2-10 *****				
99.035-2-10	4368 Cr 10			ACCT 1- 18-15 BILL 258
Birchbichler Paula J	210 1 Family Res		BAS STAR 41854	26,700
PO Box 92	Heuvelton Centr 406404	4,900	Heuvelton Cent Sch	35,000
De Peyster, NY 13633-0092	82x301x95x300	35,000	School Tax/Library	35,000
	FRNT 82.00 DPTH 301.00			891.34
	EAST-0212481 NRTH-1660432			5.29
	DEED BOOK 2008 PG-21688			
	FULL MARKET VALUE	44,304		
			TOTAL TAX ---	255.63**
			DATE #1	10/02/17
			AMT DUE	255.63

STATE OF NEW YORK
 COUNTY - St Lawrence
 SCHOOL - Heuvelton Central
 TOWN - Depeyster
 SWIS - 403200

2 0 1 7 S C H O O L T A X R O L L
 T A X A B L E SECTION OF THE ROLL - 1
 OWNERS NAME SEQUENCE
 UNIFORM PERCENT OF VALUE IS 079.00

PAGE 226
 VALUATION DATE-JUL 01, 2016
 TAXABLE STATUS DATE-MAR 01, 2017

TAX MAP PARCEL NUMBER	PROPERTY LOCATION & CLASS	ASSESSMENT	EXEMPTION CODE-----	SCHOOL
CURRENT OWNERS NAME	SCHOOL DISTRICT	LAND	TAX DESCRIPTION	TAXABLE VALUE
CURRENT OWNERS ADDRESS	PARCEL SIZE/GRID COORD	TOTAL	SPECIAL DISTRICTS	TAX AMOUNT
***** 99.001-3-4.1 *****				
1232,1246 West Lake Rd				ACCT 1- 17-12.1 BILL 259
99.001-3-4.1	210 1 Family Res		ENH STAR 41834	58,120
Blackburn Janet M	Heuvelton Centr 406404	16,000	Heuvelton Cent Sch	1,528.01
1232 West Lake Rd	Re:Main Res & M.H.	60,000	School Tax/Library	9.07
Heuvelton, NY 13654	Re:Release of Envir Lien			
	FRNT 500.00 DPTH 240.00			
	ACRES 3.20			
	EAST-0197160 NRTH-1660607			
	DEED BOOK 1074 PG-787			
	FULL MARKET VALUE	75,949		
			TOTAL TAX ---	194.08**
			DATE #1	10/02/17
			AMT DUE	194.08
***** 100.001-1-14.2 *****				
270 East Rd				BILL 260
100.001-1-14.2	240 Rural res		Heuvelton Cent Sch	1,910.01
Bosse Maurice L G	Heuvelton Centr 406404	35,000	School Tax/Library	11.34
Bosse Julie Lynn	Re: USA Wetland Easmt 120	75,000		
3600 Neenah Rd	062013sp75000vac			
Montross, VA 22520	2015/13203			
	FRNT 265.00 DPTH			
	ACRES 142.70			
	EAST-0219182 NRTH-1657828			
	DEED BOOK 2013 PG-11223			
	FULL MARKET VALUE	94,937		
			TOTAL TAX ---	1,921.35**
			DATE #1	10/02/17
			AMT DUE	1,921.35
***** 100.003-1-4.1 *****				
106 Newcomb Rd				ACCT 1- 19- 9.1 BILL 261
100.003-1-4.1	240 Rural res		BAS STAR 41854	26,700
Bouchey Linda M	Heuvelton Centr 406404	25,000	Heuvelton Cent Sch	1,146.01
Bouchey Michael	Re:Old Sty 1.7 Sty	45,000	School Tax/Library	6.80
106 Newcomb Rd	Borders Beaver Creek			
Rensselaer Falls, NY 13680	FRNT 585.00 DPTH			
	ACRES 46.30			
	EAST-0220908 NRTH-1654764			
	DEED BOOK 2016 PG-14145			
	FULL MARKET VALUE	56,962		
			TOTAL TAX ---	511.81**
			DATE #1	10/02/17
			AMT DUE	511.81

STATE OF NEW YORK
 COUNTY - St Lawrence
 SCHOOL - Heuvelton Central
 TOWN - Depeyster
 SWIS - 403200

2 0 1 7 S C H O O L T A X R O L L
 T A X A B L E SECTION OF THE ROLL - 1
 OWNERS NAME SEQUENCE
 UNIFORM PERCENT OF VALUE IS 079.00

PAGE 227
 VALUATION DATE-JUL 01, 2016
 TAXABLE STATUS DATE-MAR 01, 2017

TAX MAP PARCEL NUMBER	PROPERTY LOCATION & CLASS	ASSESSMENT	EXEMPTION CODE-----	SCHOOL
CURRENT OWNERS NAME	SCHOOL DISTRICT	LAND	TAX DESCRIPTION	TAXABLE VALUE
CURRENT OWNERS ADDRESS	PARCEL SIZE/GRID COORD	TOTAL	SPECIAL DISTRICTS	TAX AMOUNT
***** 71.004-1-3.12 *****				
71.004-1-3.12	Off Spile Bridge Rd			BILL 262
Bowman Jeffrey	314 Rural vac<10 - WTRFNT		Heuvelton Cent Sch	152.80
615 Jonesville Rd	Heuvelton Centr 406404	6,000	School Tax/Library	0.91
Richville, NY 13681	Re:082015spl7000vac	6,000		
	100'Wfx300x120x190			
	FRNT 100.00 DPTH 245.00			
	EAST-0208338 NRTH-1683139			
	DEED BOOK 2015 PG-10172			
	FULL MARKET VALUE	7,595		
			TOTAL TAX ---	153.71**
			DATE #1	10/02/17
			AMT DUE	153.71
***** 71.004-1-3.112 *****				
71.004-1-3.112	Off Spile Bridge Rd			BILL 263
Bowman Jeffrey	314 Rural vac<10 - WTRFNT		Heuvelton Cent Sch	76.40
615 Jonesville Rd	Heuvelton Centr 406404	3,000	School Tax/Library	0.45
Richville, NY 13681	Re:65'wf on Osw Rvr	3,000		
	65'wfx326x77x300			
	FRNT 65.00 DPTH 326.00			
	EAST-0208407 NRTH-1683115			
	DEED BOOK 2014 PG-9516			
	FULL MARKET VALUE	3,797		
			TOTAL TAX ---	76.85**
			DATE #1	10/02/17
			AMT DUE	76.85
***** 114.001-3-7.1 *****				
114.001-3-7.1	3561 Cr 10		ACCT 1- 22- 7.11	BILL 264
Boyle Timothy	210 1 Family Res		ENH STAR 41834	58,120
Boyle Paula L	Heuvelton Centr 406404	12,500	Heuvelton Cent Sch	2,037.34
3561 County Route 10	Re:Ranch W/att Gar	80,000	School Tax/Library	12.10
Depeyster, NY 13633	Re:0909sp78000			
	595x518x488x539			
	FRNT 595.00 DPTH			
	ACRES 5.80 BANK8888830			
	EAST-0202810 NRTH-1643230			
	DEED BOOK 2009 PG-14669			
	FULL MARKET VALUE	101,266		
			TOTAL TAX ---	706.44**
			DATE #1	10/02/17
			AMT DUE	706.44

STATE OF NEW YORK
 COUNTY - St Lawrence
 SCHOOL - Heuvelton Central
 TOWN - Depeyster
 SWIS - 403200

2 0 1 7 S C H O O L T A X R O L L
 T A X A B L E SECTION OF THE ROLL - 1
 OWNERS NAME SEQUENCE
 UNIFORM PERCENT OF VALUE IS 079.00

PAGE 228
 VALUATION DATE-JUL 01, 2016
 TAXABLE STATUS DATE-MAR 01, 2017

TAX MAP PARCEL NUMBER	PROPERTY LOCATION & CLASS	ASSESSMENT	EXEMPTION CODE-----	-----SCHOOL	
CURRENT OWNERS NAME	SCHOOL DISTRICT	LAND	TAX DESCRIPTION	TAXABLE VALUE	
CURRENT OWNERS ADDRESS	PARCEL SIZE/GRID COORD	TOTAL	SPECIAL DISTRICTS	TAX AMOUNT	

85.004-1-5.11	2026 Sh 184			85.004-1-5.11	*****
				ACCT 1- 3-10	BILL 265
85.004-1-5.11	240 Rural res		ENH STAR 41834		58,120
Brabant Robert C Sr (LU)	Heuvelton Centr 406404	30,000	Heuvelton Cent Sch	69,000	1,757.21
2026 State Highway 184	Re:Modern 1.0Sty 0/fb	69,000	School Tax/Library	69,000	10.43
Heuvelton, NY 13654	ACRES 51.40				
	EAST-0208023 NRTH-1669181				
	DEED BOOK 2007 PG-12945				
	FULL MARKET VALUE	87,342			
			TOTAL TAX ---		424.64**
				DATE #1	10/02/17
				AMT DUE	424.64

86.001-1-6	East Rd			86.001-1-6	*****
				ACCT 1- 12- 5	BILL 266
86.001-1-6	323 Vacant rural		Heuvelton Cent Sch	9,800	249.57
Bradley Scott	Heuvelton Centr 406404	9,800	School Tax/Library	9,800	1.48
302 Monkey Hill Rd	ACRES 30.20	9,800			
Ogdensburg, NY 13669	EAST-0222559 NRTH-1675105				
	DEED BOOK 2007 PG-20717				
	FULL MARKET VALUE	12,405			
			TOTAL TAX ---		251.05**
				DATE #1	10/02/17
				AMT DUE	251.05

86.003-5-3.1	Mt Alone Rd			86.003-5-3.1	*****
				ACCT 1-25-3.11	BILL 267
86.003-5-3.1	311 Res vac land		Heuvelton Cent Sch	11,000	280.13
Brady James T	Heuvelton Centr 406404	11,000	School Tax/Library	11,000	1.66
Brady Jeanne L	ACRES 20.60	11,000			
61 State St	EAST-0223541 NRTH-1671969				
Heuvelton, NY 13654	DEED BOOK 1021 PG-499				
	FULL MARKET VALUE	13,924			
			TOTAL TAX ---		281.79**
				DATE #1	10/02/17
				AMT DUE	281.79

86.003-5-1	204 Mt Alone Rd			86.003-5-1	*****
					BILL 268
86.003-5-1	210 1 Family Res		BAS STAR 41854		26,700
Brady Jennifer M	Heuvelton Centr 406404	8,200	Heuvelton Cent Sch	100,000	2,546.68
204 Mt Alone Rd	190x315x140x255x50x60	100,000	School Tax/Library	100,000	15.12
Heuvelton, NY 13654	FRNT 190.00 DPTH 315.00				
	ACRES 1.10 BANK8888869				
	EAST-0224173 NRTH-1671838				
	DEED BOOK 2011 PG-10394				
	FULL MARKET VALUE	126,582			
			TOTAL TAX ---		1,920.80**
				DATE #1	10/02/17
				AMT DUE	1,920.80

STATE OF NEW YORK
 COUNTY - St Lawrence
 SCHOOL - Heuvelton Central
 TOWN - Depeyster
 SWIS - 403200

2 0 1 7 S C H O O L T A X R O L L
 T A X A B L E SECTION OF THE ROLL - 1
 OWNERS NAME SEQUENCE
 UNIFORM PERCENT OF VALUE IS 079.00

PAGE 229
 VALUATION DATE-JUL 01, 2016
 TAXABLE STATUS DATE-MAR 01, 2017

TAX MAP PARCEL NUMBER	PROPERTY LOCATION & CLASS	ASSESSMENT	EXEMPTION CODE-----	SCHOOL
CURRENT OWNERS NAME	SCHOOL DISTRICT	LAND	TAX DESCRIPTION	TAXABLE VALUE
CURRENT OWNERS ADDRESS	PARCEL SIZE/GRID COORD	TOTAL	SPECIAL DISTRICTS	TAX AMOUNT
***** 86.003-5-3.2 *****				
86.003-5-3.2	Mt Alone Rd			BILL 269
Brady Jennifer M	311 Res vac land		Heuvelton Cent Sch	1,000 25.47
204 Mt Alone Rd	Heuvelton Centr 406404	1,000	School Tax/Library	1,000 0.15
Heuvelton, NY 13654	140x315	1,000		
	FRNT 140.00 DPTH 315.00			
	ACRES 1.00 BANK8888869			
	EAST-0224176 NRTH-1671701			
	FULL MARKET VALUE	1,266		
TOTAL TAX ---				25.62**
				DATE #1 10/02/17
				AMT DUE 25.62
***** 100.001-1-18.12 *****				
100.001-1-18.12	226 East Rd			BILL 270
Bray Daniel	323 Vacant rural		Heuvelton Cent Sch	40,000 1,018.67
Bray James	Heuvelton Centr 406404	40,000	School Tax/Library	40,000 6.05
C/O Daniel Bray	FRNT 780.00 DPTH	40,000		
4718 State Route 21 S	ACRES 66.60			
Canandaigua, NY 14424	EAST-0218241 NRTH-1656729			
	DEED BOOK 2009 PG-7717			
	FULL MARKET VALUE	50,633		
TOTAL TAX ---				1,024.72**
				DATE #1 10/02/17
				AMT DUE 1,024.72
***** 100.001-1-18.2 *****				
100.001-1-18.2	225 East Rd			BILL 271
Bray Glen D	270 Mfg housing		BAS STAR 41854	20,000 20,000
225 East Rd	Heuvelton Centr 406404	8,800	Heuvelton Cent Sch	20,000 509.34
Heuvelton, NY 13654	ACRES 2.50	20,000	School Tax/Library	20,000 3.02
	EAST-0216915 NRTH-1657982			
	DEED BOOK 2003 PG-7831			
	FULL MARKET VALUE	25,316		
TOTAL TAX ---				3.02**
				DATE #1 10/02/17
				AMT DUE 3.02
***** 100.001-1-18.11 *****				
100.001-1-18.11	247 East Rd			ACCT 1- 3-14 BILL 272
Bray Russel	210 1 Family Res		Heuvelton Cent Sch	41,000 1,044.14
247 East Rd	Heuvelton Centr 406404	13,800	School Tax/Library	41,000 6.20
Heuvelton, NY 13654	FRNT 427.00 DPTH	41,000		
	ACRES 3.30			
	EAST-0217089 NRTH-1658360			
	DEED BOOK 2010 PG-8882			
	FULL MARKET VALUE	51,899		
TOTAL TAX ---				1,050.34**
				DATE #1 10/02/17
				AMT DUE 1,050.34

STATE OF NEW YORK
 COUNTY - St Lawrence
 SCHOOL - Heuvelton Central
 TOWN - Depeyster
 SWIS - 403200

2 0 1 7 S C H O O L T A X R O L L
 T A X A B L E SECTION OF THE ROLL - 1
 OWNERS NAME SEQUENCE
 UNIFORM PERCENT OF VALUE IS 079.00

PAGE 230
 VALUATION DATE-JUL 01, 2016
 TAXABLE STATUS DATE-MAR 01, 2017

TAX MAP PARCEL NUMBER	PROPERTY LOCATION & CLASS	ASSESSMENT	EXEMPTION CODE-----	SCHOOL
CURRENT OWNERS NAME	SCHOOL DISTRICT	LAND	TAX DESCRIPTION	TAXABLE VALUE
CURRENT OWNERS ADDRESS	PARCEL SIZE/GRID COORD	TOTAL	SPECIAL DISTRICTS	TAX AMOUNT
***** 71.004-1-4.113 *****				
71.004-1-4.113	204 Old Mud Pond Rd/prvt			BILL 273
Bromley Robert J	910 Priv forest		Heuvelton Cent Sch	10,600 269.95
Bromley Barabara A	Heuvelton Centr 406404	10,600	School Tax/Library	10,600 1.60
122 McIntyre Rd	FRNT 155.00 DPTH	10,600		
Ogdensburg, NY 13669	ACRES 6.00			
	EAST-0209647 NRTH-1681683			
	DEED BOOK 2016 PG-11440			
	FULL MARKET VALUE	13,418		
			TOTAL TAX ---	271.55**
			DATE #1	10/02/17
			AMT DUE	271.55
***** 86.003-1-13.1 *****				
86.003-1-13.1	547 East Rd			ACCT 1- 11- 8.2 BILL 274
Bronstein Seymour B	314 Rural vac<10		Heuvelton Cent Sch	8,600 219.01
9 State Route 93 HWY	Heuvelton Centr 406404	8,600	School Tax/Library	8,600 1.30
Hazleton, PA 18202	Re:DW Demo	8,600		
	150'ff			
	FRNT 150.00 DPTH			
	ACRES 2.00			
	EAST-0219847 NRTH-1665381			
	DEED BOOK 2014 PG-15857			
	FULL MARKET VALUE	10,886		
			TOTAL TAX ---	220.31**
			DATE #1	10/02/17
			AMT DUE	220.31
***** 114.002-2-23.3 *****				
114.002-2-23.3	CR 11			BILL 275
Bronstein Seymour MD	314 Rural vac<10		Heuvelton Cent Sch	30,000 764.00
9 State Route 93 Hwy	Heuvelton Centr 406404	30,000	School Tax/Library	30,000 4.54
Hazleton, PA 18202-8002	ACRES 74.10	30,000		
	EAST-0214916 NRTH-1644516			
	FULL MARKET VALUE	37,975		
			TOTAL TAX ---	768.54**
			DATE #1	10/02/17
			AMT DUE	768.54
***** 114.002-2-25.1 *****				
114.002-2-25.1	Cr 11			BILL 276
Bronstein Seymour MD	314 Rural vac<10		Heuvelton Cent Sch	9,000 229.20
9 State Route 93 Hwy	Heuvelton Centr 406404	9,000	School Tax/Library	9,000 1.36
Hazleton, PA 18202-8002	FRNT 475.00 DPTH	9,000		
	ACRES 9.10			
	EAST-0215490 NRTH-1645080			
	DEED BOOK 1097 PG-599			
	FULL MARKET VALUE	11,392		
			TOTAL TAX ---	230.56**
			DATE #1	10/02/17
			AMT DUE	230.56

STATE OF NEW YORK
 COUNTY - St Lawrence
 SCHOOL - Heuvelton Central
 TOWN - Depeyster
 SWIS - 403200

2 0 1 7 S C H O O L T A X R O L L
 T A X A B L E SECTION OF THE ROLL - 1
 OWNERS NAME SEQUENCE
 UNIFORM PERCENT OF VALUE IS 079.00

PAGE 231
 VALUATION DATE-JUL 01, 2016
 TAXABLE STATUS DATE-MAR 01, 2017

TAX MAP PARCEL NUMBER	PROPERTY LOCATION & CLASS	ASSESSMENT	EXEMPTION CODE-----	SCHOOL
CURRENT OWNERS NAME	SCHOOL DISTRICT	LAND	TAX DESCRIPTION	TAXABLE VALUE
CURRENT OWNERS ADDRESS	PARCEL SIZE/GRID COORD	TOTAL	SPECIAL DISTRICTS	TAX AMOUNT

114.001-3-11	3494 Cr 10 270 Mfg housing		BAS STAR 41854	114.001-3-11
Brooks Joe L II	Heuvelton Centr 406404	15,600	Heuvelton Cent Sch	ACCT 1- 2- 5
Brooks Jennifer D	RE:1104sp25000	95,600	School Tax/Library	BILL 277
3494 County Route 10	ACRES 12.00			
De Peyster, NY 13633-3409	EAST-0201823 NRTH-1641683			
	DEED BOOK 2012 PG-12048			
	FULL MARKET VALUE	121,013		
			TOTAL TAX ---	1,808.08**
				DATE #1 10/02/17
				AMT DUE 1,808.08

99.003-2-16	1023A,B Sh 184 113 Cattle farm		Silo 42100	99.003-2-16
Brown Daniel J	Heuvelton Centr 406404	52,800	BAS STAR 41854	ACCT 1- 4- 5
Brown Jodi L	Easement 1084/729	135,000	Heuvelton Cent Sch	BILL 278
1023 State Highway 184 Apt 1	ACRES 123.60		School Tax/Library	
Heuvelton, NY 13654-3140	EAST-0194200 NRTH-1649457			
	DEED BOOK 1085 PG-744			
	FULL MARKET VALUE	170,886		
			TOTAL TAX ---	2,740.58**
				DATE #1 10/02/17
				AMT DUE 2,740.58

114.001-2-3	Sh 184 120 Field crops		Heuvelton Cent Sch	114.001-2-3
Brown Daniel J	Heuvelton Centr 406404	38,000	School Tax/Library	ACCT 1- 4- 6
Brown Jodi	ACRES 68.00	50,000		BILL 279
1023 State Highway 184 Apt 1	EAST-0195711 NRTH-1647379			
Heuvelton, NY 13654-3140	DEED BOOK 2008 PG-3186			
	FULL MARKET VALUE	63,291		
			TOTAL TAX ---	1,280.90**
				DATE #1 10/02/17
				AMT DUE 1,280.90

100.001-1-22	345 East Rd 210 1 Family Res		BAS STAR 41854	100.001-1-22
Brown Stephanie	Heuvelton Centr 406404	10,500	Heuvelton Cent Sch	ACCT 1- 6- 3.1
345 East Rd	Re:Ranch w/det gar	80,000	School Tax/Library	BILL 280
Heuvelton, NY 13654	690x435x500x85x330			
	FRNT 690.00 DPTH 435.00			
	ACRES 5.80			
	EAST-0218393 NRTH-1660492			
	DEED BOOK 2001 PG-1750			
	FULL MARKET VALUE	101,266		
			TOTAL TAX ---	1,408.44**
				DATE #1 10/02/17
				AMT DUE 1,408.44

STATE OF NEW YORK
 COUNTY - St Lawrence
 SCHOOL - Heuvelton Central
 TOWN - Depeyster
 SWIS - 403200

2 0 1 7 S C H O O L T A X R O L L
 T A X A B L E SECTION OF THE ROLL - 1
 OWNERS NAME SEQUENCE
 UNIFORM PERCENT OF VALUE IS 079.00

PAGE 232
 VALUATION DATE-JUL 01, 2016
 TAXABLE STATUS DATE-MAR 01, 2017

TAX MAP PARCEL NUMBER	PROPERTY LOCATION & CLASS	ASSESSMENT	EXEMPTION CODE-----	SCHOOL
CURRENT OWNERS NAME	SCHOOL DISTRICT	LAND	TAX DESCRIPTION	TAXABLE VALUE
CURRENT OWNERS ADDRESS	PARCEL SIZE/GRID COORD	TOTAL	SPECIAL DISTRICTS	TAX AMOUNT

100.001-1-25	Off East Rd			100.001-1-25 *****
Brown Stephanie	320 Rural vacant		Heuvelton Cent Sch	3,600
345 East Rd	Heuvelton Centr 406404	3,600	School Tax/Library	3,600
Heuvelton, NY 13654	ACRES 11.90	3,600		
	EAST-0217797 NRTH-1660985			
	DEED BOOK 2001 PG-1750			
	FULL MARKET VALUE	4,557		
			TOTAL TAX ---	92.22**
			DATE #1	10/02/17
			AMT DUE	92.22

86.001-1-11.31	860 East Rd			86.001-1-11.31 *****
Bullock Mildred	210 1 Family Res		Heuvelton Cent Sch	35,000
1728 Bar Harbor Dr	Heuvelton Centr 406404	4,300	School Tax/Library	35,000
Fort Pierce, FL 34945	Re:1.0 Sty Ranch O/barn's	35,000		
	Foundation			
	FRNT 176.00 DPTH			
	ACRES 0.57			
	EAST-0222115 NRTH-1672832			
	DEED BOOK 1999 PG-3903			
	FULL MARKET VALUE	44,304		
			TOTAL TAX ---	896.63**
			DATE #1	10/02/17
			AMT DUE	896.63

86.001-1-11.11	868 East Rd			86.001-1-11.11 *****
Bullock Mildred C	210 1 Family Res		Heuvelton Cent Sch	30,000
1728 Bar harbor Dr	Heuvelton Centr 406404	9,100	School Tax/Library	30,000
Fort Pierce, FL 34945-2442	Re:Old Sty 1.5 Sty	30,000		
	ACRES 4.90			
	EAST-0222123 NRTH-1672532			
	DEED BOOK 1007 PG-00182			
	FULL MARKET VALUE	37,975		
			TOTAL TAX ---	768.54**
			DATE #1	10/02/17
			AMT DUE	768.54

85.002-2-4.2	150 Wardell Rd			85.002-2-4.2 *****
Burr Family Trust	260 Seasonal res		Heuvelton Cent Sch	18,000
C/O Scott & Melissa Burr	Heuvelton Centr 406404	8,700	School Tax/Library	18,000
28633 N Dolomite Ln	Re:0207spl0000vac Osw Rvr	18,000		
San Tan Valley, AZ 85143	FRNT 355.00 DPTH			
	ACRES 0.65			
	EAST-0213997 NRTH-1679051			
PRIOR OWNER ON 3/01/2017	DEED BOOK 2017 PG-3517			
Fimian Mark L	FULL MARKET VALUE	22,785		
			TOTAL TAX ---	461.12**
			DATE #1	10/02/17
			AMT DUE	461.12

STATE OF NEW YORK
 COUNTY - St Lawrence
 SCHOOL - Heuvelton Central
 TOWN - Depeyster
 SWIS - 403200

2 0 1 7 S C H O O L T A X R O L L
 T A X A B L E SECTION OF THE ROLL - 1
 OWNERS NAME SEQUENCE
 UNIFORM PERCENT OF VALUE IS 079.00

PAGE 233
 VALUATION DATE-JUL 01, 2016
 TAXABLE STATUS DATE-MAR 01, 2017

TAX MAP PARCEL NUMBER	PROPERTY LOCATION & CLASS	ASSESSMENT	EXEMPTION CODE-----	SCHOOL
CURRENT OWNERS NAME	SCHOOL DISTRICT	LAND	TAX DESCRIPTION	TAXABLE VALUE
CURRENT OWNERS ADDRESS	PARCEL SIZE/GRID COORD	TOTAL	SPECIAL DISTRICTS	TAX AMOUNT

100.001-1-11	248,286 Newcomb Rd		100.001-1-11	*****
Burwell Randy	240 Rural res		ACCT 1- 9- 5	BILL 285
Burwell Nancy	Heuvelton Centr 406404	23,800	BAS STAR 41854	26,700
248 Newcomb Rd	Re:Borders Beaver Creek	90,000	Heuvelton Cent Sch	90,000
Rensselaer Falls, NY 13680	Re:Original Homestead & R		School Tax/Library	90,000
	ACRES 18.80			13.61
	EAST-0224840 NRTH-1656248			
	DEED BOOK 2003 PG-16582			
	FULL MARKET VALUE	113,924		
			TOTAL TAX ---	1,664.62**
			DATE #1	10/02/17
			AMT DUE	1,664.62

100.001-1-12.1	Newcomb Rd		100.001-1-12.1	*****
Burwell Randy	323 Vacant rural		ACCT 1- 8-15.1	BILL 286
Burwell Nancy	Heuvelton Centr 406404	13,300	Heuvelton Cent Sch	338.71
248 Newcomb Rd	ACRES 28.60	13,300	School Tax/Library	13,300
Rensselaer Falls, NY 13680	EAST-0224057 NRTH-1657340			2.01
	DEED BOOK 1114 PG-222			
	FULL MARKET VALUE	16,835		
			TOTAL TAX ---	340.72**
			DATE #1	10/02/17
			AMT DUE	340.72

100.001-1-12.2	Newcomb Rd		100.001-1-12.2	*****
Burwell Randy	323 Vacant rural		ACCT 1- 8-15.2	BILL 287
Burwell Nancy	Heuvelton Centr 406404	13,500	Heuvelton Cent Sch	343.80
248 Newcomb Rd	ACRES 27.60	13,500	School Tax/Library	13,500
Rensselaer Falls, NY 13680	EAST-0223546 NRTH-1656959			2.04
	DEED BOOK 2016 PG-3831			
	FULL MARKET VALUE	17,089		
			TOTAL TAX ---	345.84**
			DATE #1	10/02/17
			AMT DUE	345.84

100.001-1-10	Newcomb Rd		100.001-1-10	*****
Burwell Randy D	270 Mfg housing		ACCT 1- 7- 1	BILL 288
Burwell Nancy A	Heuvelton Centr 406404	20,900	Heuvelton Cent Sch	585.74
248 Newcomb Rd	ACRES 32.60	23,000	School Tax/Library	23,000
Rensselaer Falls, NY 13680	EAST-0224693 NRTH-1657545			3.48
	DEED BOOK 1114 PG-222			
	FULL MARKET VALUE	29,114		
			TOTAL TAX ---	589.22**
			DATE #1	10/02/17
			AMT DUE	589.22

STATE OF NEW YORK
 COUNTY - St Lawrence
 SCHOOL - Heuvelton Central
 TOWN - Depeyster
 SWIS - 403200

2 0 1 7 S C H O O L T A X R O L L
 T A X A B L E SECTION OF THE ROLL - 1
 OWNERS NAME SEQUENCE
 UNIFORM PERCENT OF VALUE IS 079.00

PAGE 234
 VALUATION DATE-JUL 01, 2016
 TAXABLE STATUS DATE-MAR 01, 2017

TAX MAP PARCEL NUMBER	PROPERTY LOCATION & CLASS	ASSESSMENT	EXEMPTION CODE-----	SCHOOL
CURRENT OWNERS NAME	SCHOOL DISTRICT	LAND	TAX DESCRIPTION	TAXABLE VALUE
CURRENT OWNERS ADDRESS	PARCEL SIZE/GRID COORD	TOTAL	SPECIAL DISTRICTS	TAX AMOUNT

100.003-1-6.1	140,155 Newcomb Rd		100.003-1-6.1	*****
Burwell Randy D	270 Mfg housing		ACCT 1- 9- 6	BILL 289
Burwell Nancy A	Heuvelton Centr 406404	70,000	Heuvelton Cent Sch	2,292.01
248 Newcomb Rd	Re:Two Mobile Home Sites	90,000	School Tax/Library	13.61
Rensselaer Falls, NY 13680	ACRES 198.40			
	EAST-0222186 NRTH-1655840			
	DEED BOOK 1076 PG-863			
	FULL MARKET VALUE	113,924		
			TOTAL TAX ---	2,305.62**
			DATE #1	10/02/17
			AMT DUE	2,305.62

STATE OF NEW YORK
 COUNTY - St Lawrence
 SCHOOL - Heuvelton Central
 TOWN - Depeyster
 SWIS - 403200

2017 SCHOOL TAX ROLL
 TAXABLE SECTION OF THE ROLL - 1
 NAME SECTION - B
 UNIFORM PERCENT OF VALUE IS 079.00

PAGE 235
 VALUATION DATE-JUL 01, 2016
 TAXABLE STATUS DATE-MAR 01, 2017
 RPS155/V04/L015
 CURRENT DATE 8/24/2017

*** SPECIAL DISTRICT SUMMARY ***

CODE	DISTRICT NAME	TOTAL PARCELS	EXTENSION TYPE	EXTENSION VALUE	AD VALOREM VALUE	EXEMPT AMOUNT	TAXABLE VALUE	TOTAL TAX
------	---------------	---------------	----------------	-----------------	------------------	---------------	---------------	-----------

NO SPECIAL DISTRICTS AT THIS LEVEL

*** SCHOOL DISTRICT SUMMARY ***

CODE	DISTRICT NAME	TOTAL PARCELS	ASSESSED LAND	ASSESSED TOTAL	EXEMPT AMOUNT	TOTAL TAXABLE	TOTAL TAX
					----- STAR AMOUNT	----- STAR TAXABLE	
	Heuvelton Central	71	1130,500	2812,400	108,110	2,704,290	
406404					796,100	1,908,190	49,004.34
	S U B - T O T A L	71	1130,500	2812,400	108,110	2,704,290	
	S U B - T O T A L (CONT)				796,100	1,908,190	49,004.34
	T O T A L	71	1130,500	2812,400	108,110	2,704,290	
	T O T A L (CONT)				796,100	1,908,190	49,004.34

*** SYSTEM CODES SUMMARY ***

NO SYSTEM EXEMPTIONS AT THIS LEVEL

*** EXEMPTION SUMMARY ***

CODE	DESCRIPTION	TOTAL PARCELS	SCHOOL
41700	Ag Buildin	2	70,000
41834	ENH STAR	7	375,600
41854	BAS STAR	16	420,500
42100	Silo	3	31,000
49500	Solar Ener	1	7,110

STATE OF NEW YORK
 COUNTY - St Lawrence
 SCHOOL - Heuvelton Central
 TOWN - Depeyster
 SWIS - 403200

2 0 1 7 S C H O O L T A X R O L L
 T A X A B L E SECTION OF THE ROLL - 1
 N A M E S E C T I O N - B
 UNIFORM PERCENT OF VALUE IS 079.00

PAGE 236
 VALUATION DATE-JUL 01, 2016
 TAXABLE STATUS DATE-MAR 01, 2017
 RPS155/V04/L015
 CURRENT DATE 8/24/2017

*** E X E M P T I O N S U M M A R Y ***

CODE	DESCRIPTION	TOTAL PARCELS	SCHOOL
	T O T A L	29	904,210

*** G R A N D T O T A L S ***

ROLL SEC	DESCRIPTION	TOTAL PARCELS	ASSESSED LAND	ASSESSED TOTAL	EXEMPT AMOUNT	TOTAL TAXABLE	TAX RATE	TOTAL TAX
					----- STAR AMOUNT	----- STAR TAXABLE		
	Heuvelton Cent Sch		1130,500	2812,400	108,110	2,704,290		
	School Tax/Library		1130,500	2812,400	796,100	1,908,190		48,595.45
	SPEC DIST TAXES				108,110	2,704,290		408.89
1	TAXABLE	71						49,004.34

STATE OF NEW YORK
 COUNTY - St Lawrence
 SCHOOL - Heuvelton Central
 TOWN - Depeyster
 SWIS - 403200

2 0 1 7 S C H O O L T A X R O L L
 T A X A B L E SECTION OF THE ROLL - 1
 OWNERS NAME SEQUENCE
 UNIFORM PERCENT OF VALUE IS 079.00

PAGE 237
 VALUATION DATE-JUL 01, 2016
 TAXABLE STATUS DATE-MAR 01, 2017

TAX MAP PARCEL NUMBER	PROPERTY LOCATION & CLASS	ASSESSMENT	EXEMPTION CODE-----	SCHOOL
CURRENT OWNERS NAME	SCHOOL DISTRICT	LAND	TAX DESCRIPTION	TAXABLE VALUE
CURRENT OWNERS ADDRESS	PARCEL SIZE/GRID COORD	TOTAL	SPECIAL DISTRICTS	TAX AMOUNT

114.001-3-10.12	3525 Cr 10 210 1 Family Res		BAS STAR 41854	
Carpenter Jeremy Allen	Heuvelton Centr 406404	9,400	Heuvelton Cent Sch	103,000
Carpenter Debra Jean	FRNT 160.00 DPTH 239.00	103,000	School Tax/Library	103,000
3525 County Route 10	BANK8888830			
Depeyster, NY 13633	EAST-0202275 NRTH-1642743			
	DEED BOOK 2010 PG-13270			
	FULL MARKET VALUE	130,380		
			TOTAL TAX ---	1,997.65**
			DATE #1	10/02/17
			AMT DUE	1,997.65

99.003-2-5	Off Sh 184 321 Abandoned ag		Heuvelton Cent Sch	
Castaldo Raymond T	Heuvelton Centr 406404	7,700	School Tax/Library	7,700
27234 Ronoke Dr	ACRES 22.70	7,700		
Leesburg, FL 34748	EAST-0201457 NRTH-1651912			
	DEED BOOK 2004 PG-9176			
	FULL MARKET VALUE	9,747		
			TOTAL TAX ---	197.25**
			DATE #1	10/02/17
			AMT DUE	197.25

85.002-2-11.2	2409 Sh 184 210 1 Family Res		BAS STAR 41854	
Chambers Daniel B (Lu)	Heuvelton Centr 406404	7,400	Heuvelton Cent Sch	45,000
Chambers Sandra D (Lu)	ACRES 1.00	45,000	School Tax/Library	45,000
2409 State Highway 184	EAST-0214361 NRTH-1676038			
Heuvelton, NY 13654	DEED BOOK 2002 PG-3124			
	FULL MARKET VALUE	56,962		
			TOTAL TAX ---	511.81**
			DATE #1	10/02/17
			AMT DUE	511.81

85.002-2-11.1	Sh 184 120 Field crops		Ag Buildin 41700	
Chambers Farms, LLC	Heuvelton Centr 406404	27,200	Ag Buildin 41700	14,000
2409 State Highway 184	Re:Modern Dairy Operation	939,500	Ag Buildin 41700	36,000
Heuvelton, NY 13654	1545'fr		Heuvelton Cent Sch	805,900
	ACRES 54.60		School Tax/Library	805,900
MAY BE SUBJECT TO PAYMENT	EAST-0213908 NRTH-1676540			
UNDER RPTL483 UNTIL 2023	DEED BOOK 2001 PG-13124			
	FULL MARKET VALUE	1189,241		
			TOTAL TAX ---	20,645.54**
			DATE #1	10/02/17
			AMT DUE	20,645.54

STATE OF NEW YORK
 COUNTY - St Lawrence
 SCHOOL - Heuvelton Central
 TOWN - Depeyster
 SWIS - 403200

2 0 1 7 S C H O O L T A X R O L L
 T A X A B L E SECTION OF THE ROLL - 1
 OWNERS NAME SEQUENCE
 UNIFORM PERCENT OF VALUE IS 079.00

PAGE 238
 VALUATION DATE-JUL 01, 2016
 TAXABLE STATUS DATE-MAR 01, 2017

TAX MAP PARCEL NUMBER	PROPERTY LOCATION & CLASS	ASSESSMENT	EXEMPTION CODE-----	SCHOOL
CURRENT OWNERS NAME	SCHOOL DISTRICT	LAND	TAX DESCRIPTION	TAXABLE VALUE
CURRENT OWNERS ADDRESS	PARCEL SIZE/GRID COORD	TOTAL	SPECIAL DISTRICTS	TAX AMOUNT
***** 85.002-2-26 *****				
2282 Sh 184			ACCT 1- 4-11	BILL 294
85.002-2-26	210 1 Family Res		ENH STAR 41834	46,000
Chambers Harold	Heuvelton Centr 406404	10,500	Heuvelton Cent Sch	1,171.47
Chambers Eleanor	Re:Old Sty 2.0 Sty	46,000	School Tax/Library	6.96
2282 State Highway 184	FRNT 1203.00 DPTH			
Heuvelton, NY 13654	ACRES 5.70			
	EAST-0211852 NRTH-1673090			
	DEED BOOK 691 PG-00482			
	FULL MARKET VALUE	58,228		
			TOTAL TAX ---	6.96**
			DATE #1	10/02/17
			AMT DUE	6.96
***** 99.002-2-16.2 *****				
408 Plimpton Rd				BILL 295
99.002-2-16.2	270 Mfg housing		Heuvelton Cent Sch	611.20
Chambers Julie A	Heuvelton Centr 406404	8,300	School Tax/Library	3.63
Chambers Donald J	FRNT 105.00 DPTH	24,000		
408 Plimpton Rd	ACRES 1.30			
Heuvelton, NY 13654-3161	EAST-0214132 NRTH-1659289			
	DEED BOOK 2014 PG-14464			
	FULL MARKET VALUE	30,380		
			TOTAL TAX ---	614.83**
			DATE #1	10/02/17
			AMT DUE	614.83
***** 85.002-2-10 *****				
2343 Sh 184			ACCT 1- 5- 6	BILL 296
85.002-2-10	270 Mfg housing		Heuvelton Cent Sch	509.34
Chambers Kenneth B	Heuvelton Centr 406404	4,700	School Tax/Library	3.02
Chambers Margaret M	100x126x100x127	20,000		
2345 State Highway 184	FRNT 100.00 DPTH 127.00			
Heuvelton, NY 13654	EAST-0213155 NRTH-1674798			
	DEED BOOK 2011 PG-10781			
	FULL MARKET VALUE	25,316		
			TOTAL TAX ---	512.36**
			DATE #1	10/02/17
			AMT DUE	512.36
***** 86.001-1-1.1 *****				
40 Wardell Rd			ACCT 1- 5- 2	BILL 297
86.001-1-1.1	312 Vac w/imprv		Heuvelton Cent Sch	1,018.67
Chambers Kenneth B	Heuvelton Centr 406404	33,200	School Tax/Library	6.05
Chambers Margaret	ACRES 44.80	40,000		
2409 State Highway 184	EAST-0216842 NRTH-1677490			
Heuvelton, NY 13654	DEED BOOK 868 PG-00850			
	FULL MARKET VALUE	50,633		
			TOTAL TAX ---	1,024.72**
			DATE #1	10/02/17
			AMT DUE	1,024.72

STATE OF NEW YORK
 COUNTY - St Lawrence
 SCHOOL - Heuvelton Central
 TOWN - Depeyster
 SWIS - 403200

2 0 1 7 S C H O O L T A X R O L L
 T A X A B L E SECTION OF THE ROLL - 1
 OWNERS NAME SEQUENCE
 UNIFORM PERCENT OF VALUE IS 079.00

PAGE 239
 VALUATION DATE-JUL 01, 2016
 TAXABLE STATUS DATE-MAR 01, 2017

TAX MAP PARCEL NUMBER	PROPERTY LOCATION & CLASS	ASSESSMENT	EXEMPTION CODE-----	SCHOOL
CURRENT OWNERS NAME	SCHOOL DISTRICT	LAND	TAX DESCRIPTION	TAXABLE VALUE
CURRENT OWNERS ADDRESS	PARCEL SIZE/GRID COORD	TOTAL	SPECIAL DISTRICTS	TAX AMOUNT
***** 86.001-1-1.2 *****				
86.001-1-1.2	52 Wardell Rd			BILL 298
Chambers Robert K	210 1 Family Res		BAS STAR 41854	26,700
52 Wardell Rd	Heuvelton Centr 406404	10,100	Heuvelton Cent Sch	2,801.35
Heuvelton, NY 13654	Re:Log Home 1.0 Sty	110,000	School Tax/Library	16.63
	200x167x253x254			
	ACRES 1.00			
	EAST-0216293 NRTH-1677926			
	DEED BOOK 2000 PG-24820			
	FULL MARKET VALUE	139,241		
			TOTAL TAX ---	2,176.98**
			DATE #1	10/02/17
			AMT DUE	2,176.98
***** 86.001-1-2.1 *****				
86.001-1-2.1	25 Old State Rd			ACCT 1- 2- 1 BILL 299
Charlton Samuel J	240 Rural res - WTRFNT		BAS STAR 41854	26,700
Charlton Kelly C	Heuvelton Centr 406404	17,300	Heuvelton Cent Sch	3,056.01
PO Box 77	Re:Old Sty 1.5 Sty w/barn	120,000	School Tax/Library	18.15
Heuvelton, NY 13654	ACRES 15.40 BANK8888869			
	EAST-0217607 NRTH-1678293			
	DEED BOOK 2000 PG-19189			
	FULL MARKET VALUE	151,899		
			TOTAL TAX ---	2,433.16**
			DATE #1	10/02/17
			AMT DUE	2,433.16
***** 85.002-2-19 *****				
85.002-2-19	2237 Sh 184			ACCT 1- 23- 4 BILL 300
Chevrier Karen Marie	270 Mfg housing		BAS STAR 41854	17,000
2237 State Highway 184	Heuvelton Centr 406404	5,300	Heuvelton Cent Sch	432.94
Heuvelton, NY 13654-3133	Re:082010sp14000	17,000	School Tax/Library	2.57
	198x237x116x75x125			
	FRNT 198.00 DPTH			
	ACRES 0.61			
	EAST-0211397 NRTH-1672907			
	DEED BOOK 2010 PG-12539			
	FULL MARKET VALUE	21,519		
			TOTAL TAX ---	2.57**
			DATE #1	10/02/17
			AMT DUE	2.57
***** 99.002-2-9.2 *****				
99.002-2-9.2	4484 Cr 10			BILL 301
Christiansen Juneth	210 1 Family Res		ENH STAR 41834	58,120
4484 County Route 10	Heuvelton Centr 406404	8,200	Heuvelton Cent Sch	1,910.01
De Peyster, NY 13633-0014	FRNT 258.00 DPTH 169.00	75,000	School Tax/Library	11.34
	EAST-0213874 NRTH-1662889			
	DEED BOOK 2002 PG-11589			
	FULL MARKET VALUE	94,937		
			TOTAL TAX ---	578.35**
			DATE #1	10/02/17
			AMT DUE	578.35

STATE OF NEW YORK
 COUNTY - St Lawrence
 SCHOOL - Heuvelton Central
 TOWN - Depeyster
 SWIS - 403200

2 0 1 7 S C H O O L T A X R O L L
 T A X A B L E SECTION OF THE ROLL - 1
 OWNERS NAME SEQUENCE
 UNIFORM PERCENT OF VALUE IS 079.00

PAGE 240
 VALUATION DATE-JUL 01, 2016
 TAXABLE STATUS DATE-MAR 01, 2017

TAX MAP PARCEL NUMBER	PROPERTY LOCATION & CLASS	ASSESSMENT	EXEMPTION CODE-----	SCHOOL
CURRENT OWNERS NAME	SCHOOL DISTRICT	LAND	TAX DESCRIPTION	TAXABLE VALUE
CURRENT OWNERS ADDRESS	PARCEL SIZE/GRID COORD	TOTAL	SPECIAL DISTRICTS	TAX AMOUNT
***** 114.003-2-3 *****				
3268 Cr 10				ACCT 1- 14- 7 BILL 302
114.003-2-3	210 1 Family Res		ENH STAR 41834	58,120
Cienki Audrey	Heuvelton Centr 406404	10,400	Heuvelton Cent Sch	1,731.74
Kelly John J	RE:0504sp68000	68,000	School Tax/Library	10.28
3268 County Route 10	ACRES 5.50			
De Peyster, NY 13633-3436	EAST-0199455 NRTH-1637023			
	DEED BOOK 2012 PG-15864			
	FULL MARKET VALUE	86,076		
TOTAL TAX ---				399.02**
				DATE #1 10/02/17
				AMT DUE 399.02
***** 86.003-1-9.3 *****				
713 East Rd				ACCT 1- 11- 1.3 BILL 303
86.003-1-9.3	270 Mfg housing		BAS STAR 41854	26,700
Coelho Brad S	Heuvelton Centr 406404	9,400	Heuvelton Cent Sch	967.74
Coelho Jullian A	452x394x314x243x66x202	38,000	School Tax/Library	5.75
713 East Rd	102011sp38000			
Heuvelton, NY 13654	FRNT 452.00 DPTH			
	ACRES 3.49 BANK8888288			
PRIOR OWNER ON 3/01/2017	EAST-0220925 NRTH-1669298			
Woodward Jillian A	DEED BOOK 2017 PG-6958			
	FULL MARKET VALUE	48,101		
TOTAL TAX ---				332.49**
				DATE #1 10/02/17
				AMT DUE 332.49
***** 114.001-3-14 *****				
3413 Cr 10				ACCT 1- 5-12 BILL 304
114.001-3-14	270 Mfg housing		Heuvelton Cent Sch	509.34
Colicci Pasquale	Heuvelton Centr 406404	13,400	School Tax/Library	3.02
35 Fawn Ridge	Re:102000sp7000vac	20,000		
Millwood, NY 10546	ACRES 11.50			
	EAST-0200077 NRTH-1640608			
	DEED BOOK 2004 PG-1906			
	FULL MARKET VALUE	25,316		
TOTAL TAX ---				512.36**
				DATE #1 10/02/17
				AMT DUE 512.36
***** 99.002-1-19 *****				
Sh 184				ACCT 1- 24- 8 BILL 305
99.002-1-19	311 Res vac land		Heuvelton Cent Sch	66.21
Collier Anthony	Heuvelton Centr 406404	2,600	School Tax/Library	0.39
Collier Craig	FRNT 100.00 DPTH 100.00	2,600		
1716 State Highway 184	EAST-0206197 NRTH-1662047			
Heuvelton, NY 13654	DEED BOOK 2008 PG-19924			
	FULL MARKET VALUE	3,291		
TOTAL TAX ---				66.60**
				DATE #1 10/02/17
				AMT DUE 66.60

STATE OF NEW YORK
 COUNTY - St Lawrence
 SCHOOL - Heuvelton Central
 TOWN - Depeyster
 SWIS - 403200

2 0 1 7 S C H O O L T A X R O L L
 T A X A B L E SECTION OF THE ROLL - 1
 OWNERS NAME SEQUENCE
 UNIFORM PERCENT OF VALUE IS 079.00

PAGE 241
 VALUATION DATE-JUL 01, 2016
 TAXABLE STATUS DATE-MAR 01, 2017

TAX MAP PARCEL NUMBER	PROPERTY LOCATION & CLASS	ASSESSMENT	EXEMPTION CODE-----	SCHOOL
CURRENT OWNERS NAME	SCHOOL DISTRICT	LAND	TAX DESCRIPTION	TAXABLE VALUE
CURRENT OWNERS ADDRESS	PARCEL SIZE/GRID COORD	TOTAL	SPECIAL DISTRICTS	TAX AMOUNT
***** 99.002-1-20.1 *****				
1704,1716	1732 Sh 184			ACCT 1- 24-12 BILL 306
99.002-1-20.1	240 Rural res		BAS STAR 41854	26,700
Collier Lyle E	Heuvelton Centr 406404	29,400	Heuvelton Cent Sch	148,000 3,769.08
1716 State Highway 184	ACRES 48.10	148,000	School Tax/Library	148,000 22.38
Heuvelton, NY 13654	EAST-0207008 NRTH-1661336			
	DEED BOOK 2011 PG-12329			
	FULL MARKET VALUE	187,342		
TOTAL TAX ---				3,150.46**
				DATE #1 10/02/17
				AMT DUE 3,150.46
***** 71.004-1-7.2 *****				
228	Old Mud Pond Rd/Pvt			BILL 307
71.004-1-7.2	314 Rural vac<10 - WTRFNT		Heuvelton Cent Sch	10,000 254.67
Conant Roger G & Karen Y	Heuvelton Centr 406404	10,000	School Tax/Library	10,000 1.51
Conant Andrew L	200'wF	10,000		
246 Judson Street Rd	FRNT 200.00 DPTH			
Canton, NY 13617-3949	ACRES 2.30			
	EAST-0209379 NRTH-1682520			
	DEED BOOK 2013 PG-18924			
	FULL MARKET VALUE	12,658		
TOTAL TAX ---				256.18**
				DATE #1 10/02/17
				AMT DUE 256.18
***** 99.035-1-3 *****				
4391	Cr 10			ACCT 1- 21-13 BILL 308
99.035-1-3	482 Det row bldg		Heuvelton Cent Sch	9,000 229.20
Cullen Shawn M	Heuvelton Centr 406404	1,600	School Tax/Library	9,000 1.36
799 Scotch Settlement Rd	46x87x27x83	9,000		
Gouverneur, NY 13642-3161	FRNT 112.00 DPTH			
	ACRES 0.18			
	EAST-0212600 NRTH-1661039			
	DEED BOOK 2008 PG-14092			
	FULL MARKET VALUE	11,392		
TOTAL TAX ---				230.56**
				DATE #1 10/02/17
				AMT DUE 230.56
***** 99.035-1-4.1 *****				
4395	Cr 10			ACCT 1- 7-13 BILL 309
99.035-1-4.1	210 1 Family Res		BAS STAR 41854	26,700
Cullen Shawn M	Heuvelton Centr 406404	6,900	Heuvelton Cent Sch	35,000 891.34
799 Scotch Settlement Rd	Re:138x83x27x69x210x31x45	35,000	School Tax/Library	35,000 5.29
Gouverneur, NY 13642-3161	FRNT 138.00 DPTH			
	ACRES 0.57			
	EAST-0212606 NRTH-1661127			
	DEED BOOK 2008 PG-14093			
	FULL MARKET VALUE	44,304		
TOTAL TAX ---				255.63**
				DATE #1 10/02/17
				AMT DUE 255.63

STATE OF NEW YORK
 COUNTY - St Lawrence
 SCHOOL - Heuvelton Central
 TOWN - Depeyster
 SWIS - 403200

2017 SCHOOL TAX ROLL
 TAXABLE SECTION OF THE ROLL - 1
 NAME SECTION - C
 UNIFORM PERCENT OF VALUE IS 079.00

PAGE 242
 VALUATION DATE-JUL 01, 2016
 TAXABLE STATUS DATE-MAR 01, 2017
 RPS155/V04/L015
 CURRENT DATE 8/24/2017

*** SPECIAL DISTRICT SUMMARY ***

CODE	DISTRICT NAME	TOTAL PARCELS	EXTENSION TYPE	EXTENSION VALUE	AD VALOREM VALUE	EXEMPT AMOUNT	TAXABLE VALUE	TOTAL TAX
------	---------------	---------------	----------------	-----------------	------------------	---------------	---------------	-----------

NO SPECIAL DISTRICTS AT THIS LEVEL

*** SCHOOL DISTRICT SUMMARY ***

CODE	DISTRICT NAME	TOTAL PARCELS	ASSESSED LAND	ASSESSED TOTAL	EXEMPT AMOUNT	TOTAL TAXABLE	TOTAL TAX
					----- STAR AMOUNT	----- STAR TAXABLE	
	Heuvelton Central	20	233,000	1877,800	133,600	1,744,200	
406404					366,140	1,378,060	35,358.46
	S U B - T O T A L	20	233,000	1877,800	133,600	1,744,200	
	S U B - T O T A L (CONT)				366,140	1,378,060	35,358.46
	T O T A L	20	233,000	1877,800	133,600	1,744,200	
	T O T A L (CONT)				366,140	1,378,060	35,358.46

*** SYSTEM CODES SUMMARY ***

NO SYSTEM EXEMPTIONS AT THIS LEVEL

*** EXEMPTION SUMMARY ***

CODE	DESCRIPTION	TOTAL PARCELS	SCHOOL
41700	Ag Buildin	1	133,600
41834	ENH STAR	3	162,240
41854	BAS STAR	8	203,900
	T O T A L	12	499,740

STATE OF NEW YORK
 COUNTY - St Lawrence
 SCHOOL - Heuvelton Central
 TOWN - Depeyster
 SWIS - 403200

2 0 1 7 S C H O O L T A X R O L L
 T A X A B L E SECTION OF THE ROLL - 1
 N A M E S E C T I O N - C
 UNIFORM PERCENT OF VALUE IS 079.00

PAGE 243
 VALUATION DATE-JUL 01, 2016
 TAXABLE STATUS DATE-MAR 01, 2017
 RPS155/V04/L015
 CURRENT DATE 8/24/2017

*** G R A N D T O T A L S ***

ROLL SEC	DESCRIPTION	TOTAL PARCELS	ASSESSED LAND	ASSESSED TOTAL	EXEMPT AMOUNT ----- STAR AMOUNT	TOTAL TAXABLE ----- STAR TAXABLE	TAX RATE	TOTAL TAX
	Heuvelton Cent Sch		233,000	1877,800	133,600	1,744,200		
	School Tax/Library		233,000	1877,800	366,140	1,378,060		35,094.74
	SPEC DIST TAXES				133,600	1,744,200		263.72
1	TAXABLE	20						35,358.46

STATE OF NEW YORK
 COUNTY - St Lawrence
 SCHOOL - Heuvelton Central
 TOWN - Depeyster
 SWIS - 403200

2 0 1 7 S C H O O L T A X R O L L
 T A X A B L E SECTION OF THE ROLL - 1
 OWNERS NAME SEQUENCE
 UNIFORM PERCENT OF VALUE IS 079.00

PAGE 244
 VALUATION DATE-JUL 01, 2016
 TAXABLE STATUS DATE-MAR 01, 2017

TAX MAP PARCEL NUMBER	PROPERTY LOCATION & CLASS	ASSESSMENT	EXEMPTION CODE-----	SCHOOL
CURRENT OWNERS NAME	SCHOOL DISTRICT	LAND	TAX DESCRIPTION	TAXABLE VALUE
CURRENT OWNERS ADDRESS	PARCEL SIZE/GRID COORD	TOTAL	SPECIAL DISTRICTS	TAX AMOUNT
***** 99.001-1-5.112 *****				
40 Pearson Rd				BILL 310
99.001-1-5.112	314 Rural vac<10		Heuvelton Cent Sch	7,000 178.27
Davis Michael J	Heuvelton Centr 406404	7,000	School Tax/Library	7,000 1.06
Davis Lori H	FRNT 241.00 DPTH	7,000		
1304 West Lake Rd	ACRES 5.60			
Heuvelton, NY 13654	EAST-0195300 NRTH-1661008			
	DEED BOOK 2016 PG-5644			
	FULL MARKET VALUE	8,861		
TOTAL TAX ---				179.33**
				DATE #1 10/02/17
				AMT DUE 179.33
***** 85.002-1-1.1 *****				
Old Mud Rd/prvt				ACCT 1- 11-13 BILL 311
85.002-1-1.1	910 Priv forest		Heuvelton Cent Sch	11,300 287.77
Davison John H	Heuvelton Centr 406404	11,300	School Tax/Library	11,300 1.71
Davison Diane M	ACRES 37.50	11,300		
119 Lovejoy Rd	EAST-0208103 NRTH-1679341			
Ogdensburg, NY 13669	DEED BOOK 1034 PG-983			
	FULL MARKET VALUE	14,304		
TOTAL TAX ---				289.48**
				DATE #1 10/02/17
				AMT DUE 289.48
***** 99.002-1-1.1 *****				
1789 Sh 184				ACCT 1- 9- 8.1 BILL 312
99.002-1-1.1	312 Vac w/imprv		Heuvelton Cent Sch	10,000 254.67
Decker Brenton	Heuvelton Centr 406404	7,500	School Tax/Library	10,000 1.51
106 Paigewood Dr	FRNT 157.00 DPTH 280.00	10,000		
Portland, TN 37148-2173	EAST-0206212 NRTH-1663887			
	DEED BOOK 2013 PG-6145			
	FULL MARKET VALUE	12,658		
TOTAL TAX ---				256.18**
				DATE #1 10/02/17
				AMT DUE 256.18
***** 99.002-1-2.1 *****				
1783 Sh 184				ACCT 1- 5-15 BILL 313
99.002-1-2.1	210 1 Family Res		BAS STAR 41854	26,700
Decker Brenton J	Heuvelton Centr 406404	8,000	Heuvelton Cent Sch	60,000 1,528.01
PO Box 145	Re:Ranch w/att gar	60,000	School Tax/Library	60,000 9.07
Heuvelton, NY 13654-0145	156x281x157x280			
	FRNT 156.00 DPTH 280.00			
	ACRES 0.93 BANK8888288			
	EAST-0206183 NRTH-1663742			
	DEED BOOK 2012 PG-13610			
	FULL MARKET VALUE	75,949		
TOTAL TAX ---				896.08**
				DATE #1 10/02/17
				AMT DUE 896.08

STATE OF NEW YORK
 COUNTY - St Lawrence
 SCHOOL - Heuvelton Central
 TOWN - Depeyster
 SWIS - 403200

2 0 1 7 S C H O O L T A X R O L L
 T A X A B L E SECTION OF THE ROLL - 1
 OWNERS NAME SEQUENCE
 UNIFORM PERCENT OF VALUE IS 079.00

PAGE 245
 VALUATION DATE-JUL 01, 2016
 TAXABLE STATUS DATE-MAR 01, 2017

TAX MAP PARCEL NUMBER	PROPERTY LOCATION & CLASS	ASSESSMENT	EXEMPTION CODE-----	SCHOOL
CURRENT OWNERS NAME	SCHOOL DISTRICT	LAND	TAX DESCRIPTION	TAXABLE VALUE
CURRENT OWNERS ADDRESS	PARCEL SIZE/GRID COORD	TOTAL	SPECIAL DISTRICTS	TAX AMOUNT
***** 86.001-1-2.3 *****				
86.001-1-2.3	35 Old State Rd			BILL 314
Defrance Jeffrey J	210 1 Family Res		BAS STAR 41854	26,700
Defrance Jodi E	Heuvelton Centr 406404	8,900	Heuvelton Cent Sch	53,000 1,349.74
35 Old State Rd	Re:052013sp66000	53,000	School Tax/Library	53,000 8.01
Heuvelton, NY 13654	FRNT 303.00 DPTH			
	ACRES 2.50 BANK8888830			
	EAST-0218293 NRTH-1678272			
	DEED BOOK 2013 PG-7585			
	FULL MARKET VALUE	67,089		
			TOTAL TAX ---	716.75**
			DATE #1	10/02/17
			AMT DUE	716.75
***** 99.004-2-5.1 *****				
99.004-2-5.1	East Rd			ACCT 1- 25- 8. 3 BILL 315
Donnelly Donna M	321 Abandoned ag		Heuvelton Cent Sch	25,000 636.67
51 East Rd	Heuvelton Centr 406404	25,000	School Tax/Library	25,000 3.78
Heuvelton, NY 13654	Re:32001sp17500vac	25,000		
	155'fr			
	ACRES 42.70			
	EAST-0213672 NRTH-1655638			
	DEED BOOK 2007 PG-15121			
	FULL MARKET VALUE	31,646		
			TOTAL TAX ---	640.45**
			DATE #1	10/02/17
			AMT DUE	640.45
***** 99.004-2-5.2 *****				
99.004-2-5.2	51 East Rd			BILL 316
Donnelly Donna M	270 Mfg housing		BAS STAR 41854	26,700
51 East Rd	Heuvelton Centr 406404	10,300	Heuvelton Cent Sch	66,000 1,680.81
Heuvelton, NY 13654	505x520x497x412	66,000	School Tax/Library	66,000 9.98
	ACRES 5.30			
	EAST-0214356 NRTH-1654507			
	DEED BOOK 2007 PG-15121			
	FULL MARKET VALUE	83,544		
			TOTAL TAX ---	1,049.79**
			DATE #1	10/02/17
			AMT DUE	1,049.79
***** 86.001-1-8.2 *****				
86.001-1-8.2	132 Mt Alone Rd			BILL 317
Donnelly Eric Thomas	210 1 Family Res		Heuvelton Cent Sch	118,000 3,005.08
Donnelly Amber Nicole	Heuvelton Centr 406404	8,000	School Tax/Library	118,000 17.84
132 Mt Alone Rd	130'rf	118,000		
Heuvelton, NY 13654	FRNT 130.00 DPTH 277.00			
	BANK8888830			
	EAST-0224741 NRTH-1673142			
	DEED BOOK 2016 PG-12414			
	FULL MARKET VALUE	149,367		
			TOTAL TAX ---	3,022.92**
			DATE #1	10/02/17
			AMT DUE	3,022.92



STATE OF NEW YORK
 COUNTY - St Lawrence
 SCHOOL - Heuvelton Central
 TOWN - Depeyster
 SWIS - 403200

2 0 1 7 S C H O O L T A X R O L L
 T A X A B L E SECTION OF THE ROLL - 1
 OWNERS NAME SEQUENCE
 UNIFORM PERCENT OF VALUE IS 079.00

PAGE 246
 VALUATION DATE-JUL 01, 2016
 TAXABLE STATUS DATE-MAR 01, 2017

TAX MAP PARCEL NUMBER	PROPERTY LOCATION & CLASS	ASSESSMENT	EXEMPTION CODE-----	SCHOOL
CURRENT OWNERS NAME	SCHOOL DISTRICT	LAND	TAX DESCRIPTION	TAXABLE VALUE
CURRENT OWNERS ADDRESS	PARCEL SIZE/GRID COORD	TOTAL	SPECIAL DISTRICTS	TAX AMOUNT
***** 86.001-1-8.12 *****				
86.001-1-8.12	Mt. Alone Rd 314 Rural vac<10		Heuvelton Cent Sch	2,500
Donnelly Eric Thomas	Heuvelton Centr 406404	2,500	School Tax/Library	2,500
Donnelly Amber Nicole	175x119x187x197	2,500		
132 Mt Alone Rd	FRNT 175.00 DPTH 158.00			
Heuvelton, NY 13654	ACRES 0.62			
	EAST-0224666 NRTH-1673002			
	DEED BOOK 2016 PG-12414			
	FULL MARKET VALUE	3,165		
			TOTAL TAX ---	64.05**
			DATE #1	10/02/17
			AMT DUE	64.05
***** 114.001-2-4.2 *****				
114.001-2-4.2	SH 184 105 Vac farmland		Heuvelton Cent Sch	44,000
Dori B's Farm	Heuvelton Centr 406404	44,000	School Tax/Library	44,000
4424 County Route 10	Re:0813spl110000vac	44,000		
De Peyster, NY 13633	2015spl160000			
	ACRES 89.20			
	EAST-0193374 NRTH-1648668			
	DEED BOOK 2015 PG-1411			
	FULL MARKET VALUE	55,696		
			TOTAL TAX ---	1,127.19**
			DATE #1	10/02/17
			AMT DUE	1,127.19
***** 114.002-2-23.1 *****				
114.002-2-23.1	2950 Cr 11 240 Rural res		Silo 42100 Heuvelton Cent Sch	52,000
Douglass Richard	Heuvelton Centr 406404	11,000	School Tax/Library	52,000
Douglass Aimee	770'fr	53,000		
2950 County Route 11	FRNT 770.00 DPTH			
Rensselaer Falls, NY 13680	ACRES 7.00			
	EAST-0214450 NRTH-1647715			
PRIOR OWNER ON 3/01/2017	DEED BOOK 2017 PG-914			
Douglass Richard	FULL MARKET VALUE	67,089		
			TOTAL TAX ---	1,332.13**
			DATE #1	10/02/17
			AMT DUE	1,332.13
***** 100.001-1-24.111 *****				
100.001-1-24.111	426 East Rd 240 Rural res		Heuvelton Cent Sch	86,900
Dumont Barbara M	Heuvelton Centr 406404	23,900	School Tax/Library	86,900
324 Ross Rd	Re:Raised Ranch & Barns	86,900		
Ogdensburg, NY 13669	ACRES 31.60 BANK8888288			
	EAST-0219374 NRTH-1661911			
	DEED BOOK 1010 PG-173			
	FULL MARKET VALUE	110,000		
			TOTAL TAX ---	2,226.20**
			DATE #1	10/02/17
			AMT DUE	2,226.20



STATE OF NEW YORK
 COUNTY - St Lawrence
 SCHOOL - Heuvelton Central
 TOWN - Depeyster
 SWIS - 403200

2 0 1 7 S C H O O L T A X R O L L
 T A X A B L E SECTION OF THE ROLL - 1
 OWNERS NAME SEQUENCE
 UNIFORM PERCENT OF VALUE IS 079.00

PAGE 247
 VALUATION DATE-JUL 01, 2016
 TAXABLE STATUS DATE-MAR 01, 2017

TAX MAP PARCEL NUMBER	PROPERTY LOCATION & CLASS	ASSESSMENT	EXEMPTION CODE-----	SCHOOL
CURRENT OWNERS NAME	SCHOOL DISTRICT	LAND	TAX DESCRIPTION	TAXABLE VALUE
CURRENT OWNERS ADDRESS	PARCEL SIZE/GRID COORD	TOTAL	SPECIAL DISTRICTS	TAX AMOUNT
***** 99.001-2-5.13 *****				
1475 SH 184				BILL 322
99.001-2-5.13	240 Rural res		BAS STAR 41854	26,700
Dunn Scott I	Heuvelton Centr 406404	57,000	Heuvelton Cent Sch	102,000
1 Duffers Dr	Re:07sp122000	102,000	School Tax/Library	102,000
Hammond, NY 13646	Re:Wetland Easement 164.3			15.42
	ACRES 181.30			
	EAST-0200618 NRTH-1658451			
	DEED BOOK 2010 PG-5471			
	FULL MARKET VALUE	129,114		
			TOTAL TAX ---	1,972.03**
			DATE #1	10/02/17
			AMT DUE	1,972.03
***** 99.002-2-16.11 *****				
392,400 Plimpton Rd				BILL 323
99.002-2-16.11	210 1 Family Res		Heuvelton Cent Sch	45,000
DuPont Yves	Heuvelton Centr 406404	9,600	School Tax/Library	45,000
DuPont Mary Lou	Re:0809sp45000(3 parcels)	45,000		1,146.01
PO Box 53	FRNT 315.00 DPTH			6.80
Heuvelton, NY 13654	ACRES 4.90 BANK8888864			
	EAST-0213888 NRTH-1659409			
	DEED BOOK 2009 PG-13994			
	FULL MARKET VALUE	56,962		
			TOTAL TAX ---	1,152.81**
			DATE #1	10/02/17
			AMT DUE	1,152.81

STATE OF NEW YORK
 COUNTY - St Lawrence
 SCHOOL - Heuvelton Central
 TOWN - Depeyster
 SWIS - 403200

2017 SCHOOL TAX ROLL
 TAXABLE SECTION OF THE ROLL - 1
 NAME SECTION - D
 UNIFORM PERCENT OF VALUE IS 079.00

PAGE 248
 VALUATION DATE-JUL 01, 2016
 TAXABLE STATUS DATE-MAR 01, 2017
 RPS155/V04/L015
 CURRENT DATE 8/24/2017

*** SPECIAL DISTRICT SUMMARY ***

CODE	DISTRICT NAME	TOTAL PARCELS	EXTENSION TYPE	EXTENSION VALUE	AD VALOREM VALUE	EXEMPT AMOUNT	TAXABLE VALUE	TOTAL TAX
------	---------------	---------------	----------------	-----------------	------------------	---------------	---------------	-----------

NO SPECIAL DISTRICTS AT THIS LEVEL

*** SCHOOL DISTRICT SUMMARY ***

CODE	DISTRICT NAME	TOTAL PARCELS	ASSESSED LAND	ASSESSED TOTAL	EXEMPT AMOUNT	TOTAL TAXABLE	TOTAL TAX
					----- STAR AMOUNT	----- STAR TAXABLE	
	Heuvelton Central	14	234,000	683,700	1,000	682,700	
406404					106,800	575,900	14,769.53
	S U B - T O T A L	14	234,000	683,700	1,000	682,700	
	S U B - T O T A L (CONT)				106,800	575,900	14,769.53
	T O T A L	14	234,000	683,700	1,000	682,700	
	T O T A L (CONT)				106,800	575,900	14,769.53

*** SYSTEM CODES SUMMARY ***

NO SYSTEM EXEMPTIONS AT THIS LEVEL

*** EXEMPTION SUMMARY ***

CODE	DESCRIPTION	TOTAL PARCELS	SCHOOL
41854	BAS STAR	4	106,800
42100	Silo	1	1,000
	T O T A L	5	107,800

STATE OF NEW YORK
 COUNTY - St Lawrence
 SCHOOL - Heuvelton Central
 TOWN - Depeyster
 SWIS - 403200

2 0 1 7 S C H O O L T A X R O L L
 T A X A B L E SECTION OF THE ROLL - 1
 N A M E S E C T I O N - D
 UNIFORM PERCENT OF VALUE IS 079.00

PAGE 249
 VALUATION DATE-JUL 01, 2016
 TAXABLE STATUS DATE-MAR 01, 2017
 RPS155/V04/L015
 CURRENT DATE 8/24/2017

*** G R A N D T O T A L S ***

ROLL SEC	DESCRIPTION	TOTAL PARCELS	ASSESSED LAND	ASSESSED TOTAL	EXEMPT AMOUNT ----- STAR AMOUNT	TOTAL TAXABLE ----- STAR TAXABLE	TAX RATE	TOTAL TAX
	Heuvelton Cent Sch		234,000	683,700	1,000	682,700		
	School Tax/Library		234,000	683,700	106,800 1,000	575,900 682,700		14,666.32
	SPEC DIST TAXES					682,700		103.21
1	TAXABLE	14						14,769.53

STATE OF NEW YORK
 COUNTY - St Lawrence
 SCHOOL - Heuvelton Central
 TOWN - Depeyster
 SWIS - 403200

2 0 1 7 S C H O O L T A X R O L L
 T A X A B L E SECTION OF THE ROLL - 1
 OWNERS NAME SEQUENCE
 UNIFORM PERCENT OF VALUE IS 079.00

PAGE 250
 VALUATION DATE-JUL 01, 2016
 TAXABLE STATUS DATE-MAR 01, 2017

TAX MAP PARCEL NUMBER	PROPERTY LOCATION & CLASS	ASSESSMENT	EXEMPTION CODE-----	SCHOOL
CURRENT OWNERS NAME	SCHOOL DISTRICT	LAND	TAX DESCRIPTION	TAXABLE VALUE
CURRENT OWNERS ADDRESS	PARCEL SIZE/GRID COORD	TOTAL	SPECIAL DISTRICTS	TAX AMOUNT
***** 85.002-3-1.1 *****				
85.002-3-1.1	615 Spile Bridge Rd			BILL 324
Earl Daniel J	910 Priv forest		Heuvelton Cent Sch	49,000 1,247.87
Earl Scott A	Heuvelton Centr 406404	49,000	School Tax/Library	49,000 7.41
309 Hamilton St	Re:0896sp38000vac	49,000		
Ogdensburg, NY 13669	U.S.A.Easement			
	ACRES 328.10			
	EAST-0208535 NRTH-1674969			
	DEED BOOK 2014 PG-2542			
	FULL MARKET VALUE	62,025		
			TOTAL TAX ---	1,255.28**
			DATE #1	10/02/17
			AMT DUE	1,255.28
***** 85.002-1-6.11 *****				
85.002-1-6.11	632 Spile Bridge Rd			ACCT 1- 14- 2 BILL 325
Earl Scott A	210 1 Family Res		Heuvelton Cent Sch	26,000 662.14
523 Hamilton St	Heuvelton Centr 406404	16,900	School Tax/Library	26,000 3.93
Ogdensburg, NY 13669	Re:1203sp22000	26,000		
	481'fr			
	ACRES 37.50			
	EAST-0205587 NRTH-1676841			
	DEED BOOK 2014 PG-2531			
	FULL MARKET VALUE	32,911		
			TOTAL TAX ---	666.07**
			DATE #1	10/02/17
			AMT DUE	666.07
***** 98.002-3-8 *****				
98.002-3-8	Off West Lake Rd			ACCT 1- 7- 4 BILL 326
Evans James L	910 Priv forest		Heuvelton Cent Sch	7,000 178.27
Evans Linda M	Heuvelton Centr 406404	7,000	School Tax/Library	7,000 1.06
4092 County Route 6	ACRES 26.40	7,000		
Hammond, NY 13646	EAST-0188180 NRTH-1662883			
	DEED BOOK 1061 PG-556			
	FULL MARKET VALUE	8,861		
			TOTAL TAX ---	179.33**
			DATE #1	10/02/17
			AMT DUE	179.33
***** 98.002-3-11 *****				
98.002-3-11	Off West Lake Rd			ACCT 1- 7- 5 BILL 327
Evans James L	910 Priv forest		Heuvelton Cent Sch	14,000 356.53
Evans Linda M	Heuvelton Centr 406404	14,000	School Tax/Library	14,000 2.12
4092 County Route 6	90.40A(c)	14,000		
Hammond, NY 13646	ACRES 90.40			
	EAST-0189934 NRTH-1663045			
	DEED BOOK 1061 PG-556			
	FULL MARKET VALUE	17,722		
			TOTAL TAX ---	358.65**
			DATE #1	10/02/17
			AMT DUE	358.65

STATE OF NEW YORK
 COUNTY - St Lawrence
 SCHOOL - Heuvelton Central
 TOWN - Depeyster
 SWIS - 403200

2017 SCHOOL TAX ROLL
 TAXABLE SECTION OF THE ROLL - 1
 NAME SECTION - E
 UNIFORM PERCENT OF VALUE IS 079.00

PAGE 251
 VALUATION DATE-JUL 01, 2016
 TAXABLE STATUS DATE-MAR 01, 2017
 RPS155/V04/L015
 CURRENT DATE 8/24/2017

*** SPECIAL DISTRICT SUMMARY ***

CODE	DISTRICT NAME	TOTAL PARCELS	EXTENSION TYPE	EXTENSION VALUE	AD VALOREM VALUE	EXEMPT AMOUNT	TAXABLE VALUE	TOTAL TAX
------	---------------	---------------	----------------	-----------------	------------------	---------------	---------------	-----------

NO SPECIAL DISTRICTS AT THIS LEVEL

*** SCHOOL DISTRICT SUMMARY ***

CODE	DISTRICT NAME	TOTAL PARCELS	ASSESSED LAND	ASSESSED TOTAL	EXEMPT AMOUNT	TOTAL TAXABLE	TOTAL TAX
					----- STAR AMOUNT	----- STAR TAXABLE	
	Heuvelton Central	4	86,900	96,000		96,000	
406404						96,000	2,459.33
	SUB - TOTAL	4	86,900	96,000		96,000	
	SUB - TOTAL (CONT)					96,000	2,459.33
	TOTAL	4	86,900	96,000		96,000	
	TOTAL (CONT)					96,000	2,459.33

*** SYSTEM CODES SUMMARY ***

NO SYSTEM EXEMPTIONS AT THIS LEVEL

*** EXEMPTION SUMMARY ***

NO EXEMPTIONS AT THIS LEVEL

STATE OF NEW YORK
 COUNTY - St Lawrence
 SCHOOL - Heuvelton Central
 TOWN - Depeyster
 SWIS - 403200

2 0 1 7 S C H O O L T A X R O L L
 T A X A B L E SECTION OF THE ROLL - 1
 N A M E S E C T I O N - E
 UNIFORM PERCENT OF VALUE IS 079.00

PAGE 252
 VALUATION DATE-JUL 01, 2016
 TAXABLE STATUS DATE-MAR 01, 2017
 RPS155/V04/L015
 CURRENT DATE 8/24/2017

*** G R A N D T O T A L S ***

ROLL SEC	DESCRIPTION	TOTAL PARCELS	ASSESSED LAND	ASSESSED TOTAL	EXEMPT AMOUNT ----- STAR AMOUNT	TOTAL TAXABLE ----- STAR TAXABLE	TAX RATE	TOTAL TAX
	Heuvelton Cent Sch		86,900	96,000		96,000		
	School Tax/Library		86,900	96,000		96,000		2,444.81
	SPEC DIST TAXES					96,000		14.52
1	TAXABLE	4						2,459.33

STATE OF NEW YORK
 COUNTY - St Lawrence
 SCHOOL - Heuvelton Central
 TOWN - Depeyster
 SWIS - 403200

2 0 1 7 S C H O O L T A X R O L L
 T A X A B L E SECTION OF THE ROLL - 1
 OWNERS NAME SEQUENCE
 UNIFORM PERCENT OF VALUE IS 079.00

PAGE 253
 VALUATION DATE-JUL 01, 2016
 TAXABLE STATUS DATE-MAR 01, 2017

TAX MAP PARCEL NUMBER	PROPERTY LOCATION & CLASS	ASSESSMENT	EXEMPTION CODE-----	SCHOOL
CURRENT OWNERS NAME	SCHOOL DISTRICT	LAND	TAX DESCRIPTION	TAXABLE VALUE
CURRENT OWNERS ADDRESS	PARCEL SIZE/GRID COORD	TOTAL	SPECIAL DISTRICTS	TAX AMOUNT
***** 114.003-2-5 *****				
3328 Cr 10				ACCT 1- 21- 8 BILL 328
114.003-2-5	210 1 Family Res		BAS STAR 41854	26,700
Fanning Elwood C	Heuvelton Centr 406404	8,400	Heuvelton Cent Sch	40,000 1,018.67
3328 County Route 10	246x349x160x364	40,000	School Tax/Library	40,000 6.05
De Peyster, NY 13633-3410	ACRES 1.63			
	EAST-0200100 NRTH-1638562			
	DEED BOOK 2009 PG-20079			
	FULL MARKET VALUE	50,633		
			TOTAL TAX ---	383.72**
			DATE #1	10/02/17
			AMT DUE	383.72
***** 71.004-1-4.12 *****				
208 Old Mud Pond Rd/Prvt				BILL 329
71.004-1-4.12	260 Seasonal res - WTRFNT		Heuvelton Cent Sch	20,000 509.34
Fenton Kimberly A	Heuvelton Centr 406404	6,100	School Tax/Library	20,000 3.02
290 Plimpton Rd	Re:0903sp4000vacwf	20,000		
Heuvelton, NY 13654	FRNT 65.00 DPTH 363.00			
	EAST-0209820 NRTH-1682174			
	DEED BOOK 2003 PG-15419			
	FULL MARKET VALUE	25,316		
			TOTAL TAX ---	512.36**
			DATE #1	10/02/17
			AMT DUE	512.36
***** 85.004-1-14 *****				
127 Plimpton Rd				BILL 330
85.004-1-14	210 1 Family Res		Heuvelton Cent Sch	54,000 1,375.21
Fishbeck Vicki I	Heuvelton Centr 406404	10,000	School Tax/Library	54,000 8.17
127 Plimpton Rd	ACRES 5.50	54,000		
Heuvelton, NY 13654	EAST-0209788 NRTH-1664336			
	DEED BOOK 2016 PG-14963			
	FULL MARKET VALUE	68,354		
			TOTAL TAX ---	1,383.38**
			DATE #1	10/02/17
			AMT DUE	1,383.38
***** 86.003-2-17 *****				
826 East Rd				BILL 331
86.003-2-17	270 Mfg housing		BAS STAR 41854	26,700
Fobare Kevin J	Heuvelton Centr 406404	8,200	Heuvelton Cent Sch	76,000 1,935.48
Beaulieu Michele M	FRNT 190.00 DPTH	76,000	School Tax/Library	76,000 11.49
826 East Rd	ACRES 1.20			
Heuvelton, NY 13654	EAST-0221969 NRTH-1671901			
	DEED BOOK 2007 PG-1641			
	FULL MARKET VALUE	96,203		
			TOTAL TAX ---	1,305.97**
			DATE #1	10/02/17
			AMT DUE	1,305.97

STATE OF NEW YORK
 COUNTY - St Lawrence
 SCHOOL - Heuvelton Central
 TOWN - Depeyster
 SWIS - 403200

2 0 1 7 S C H O O L T A X R O L L
 T A X A B L E SECTION OF THE ROLL - 1
 OWNERS NAME SEQUENCE
 UNIFORM PERCENT OF VALUE IS 079.00

PAGE 254
 VALUATION DATE-JUL 01, 2016
 TAXABLE STATUS DATE-MAR 01, 2017

TAX MAP PARCEL NUMBER	PROPERTY LOCATION & CLASS	ASSESSMENT	EXEMPTION CODE-----	SCHOOL
CURRENT OWNERS NAME	SCHOOL DISTRICT	LAND	TAX DESCRIPTION	TAXABLE VALUE
CURRENT OWNERS ADDRESS	PARCEL SIZE/GRID COORD	TOTAL	SPECIAL DISTRICTS	TAX AMOUNT
***** 99.002-1-7.11 *****				
4251 Cr 10				ACCT 1- 8- 1.1 BILL 332
99.002-1-7.11	210 1 Family Res		ENH STAR 41834	58,120
Freeman Jo Ella	Heuvelton Centr 406404	11,500	Heuvelton Cent Sch	2,164.68
4251 County Route 10	FRNT 860.00 DPTH	85,000	School Tax/Library	12.85
De Peyster, NY 13633-3431	ACRES 7.70			
	EAST-0210701 NRTH-1658456			
	DEED BOOK 881 PG-00540			
	FULL MARKET VALUE	107,595		
			TOTAL TAX ---	834.53**
			DATE #1	10/02/17
			AMT DUE	834.53
***** 100.001-1-21 *****				
Off East Rd				BILL 333
100.001-1-21	320 Rural vacant		Heuvelton Cent Sch	356.53
Friot Andrew J	Heuvelton Centr 406404	14,000	School Tax/Library	2.12
226 County Route 28A	Re:ROW over 100.001-1-23	14,000		
Ogdensburg, NY 13669	Re:79.575 USA Wetland Eas			
	Re:0907sp24000vac			
	ACRES 79.90			
	EAST-0217525 NRTH-1662243			
	DEED BOOK 2007 PG-22776			
	FULL MARKET VALUE	17,722		
			TOTAL TAX ---	358.65**
			DATE #1	10/02/17
			AMT DUE	358.65
***** 100.001-1-23 *****				
363 East Rd				ACCT 1- 12-12 BILL 334
100.001-1-23	210 1 Family Res		Heuvelton Cent Sch	764.00
Friot Andrew J	Heuvelton Centr 406404	9,200	School Tax/Library	4.54
226 County Route 28A	Re:Old Sty	30,000		
Ogdensburg, NY 13669	ACRES 3.10			
	EAST-0218667 NRTH-1660864			
	DEED BOOK 2007 PG-21079			
	FULL MARKET VALUE	37,975		
			TOTAL TAX ---	768.54**
			DATE #1	10/02/17
			AMT DUE	768.54
***** 85.002-2-3.1 *****				
154 Wardell Rd				ACCT 1- 2- 7 BILL 335
85.002-2-3.1	210 1 Family Res - WTRFNT		ENH STAR 41834	58,120
Friot Hilda C (LU)	Heuvelton Centr 406404	12,100	Heuvelton Cent Sch	1,833.61
154 Wardell rd	Re:1206sp45000	72,000	School Tax/Library	10.89
Heuvelton, NY 13654	101x400x150x265'wf			
	FRNT 101.00 DPTH			
	ACRES 0.95			
	EAST-0213870 NRTH-1679121			
	DEED BOOK 2016 PG-9669			
	FULL MARKET VALUE	91,139		
			TOTAL TAX ---	501.50**
			DATE #1	10/02/17
			AMT DUE	501.50

STATE OF NEW YORK
 COUNTY - St Lawrence
 SCHOOL - Heuvelton Central
 TOWN - Depeyster
 SWIS - 403200

2 0 1 7 S C H O O L T A X R O L L
 T A X A B L E SECTION OF THE ROLL - 1
 N A M E S E C T I O N - F
 UNIFORM PERCENT OF VALUE IS 079.00

PAGE 255
 VALUATION DATE-JUL 01, 2016
 TAXABLE STATUS DATE-MAR 01, 2017
 RPS155/V04/L015
 CURRENT DATE 8/24/2017

*** S P E C I A L D I S T R I C T S U M M A R Y ***

CODE	DISTRICT NAME	TOTAL PARCELS	EXTENSION TYPE	EXTENSION VALUE	AD VALOREM VALUE	EXEMPT AMOUNT	TAXABLE VALUE	TOTAL TAX
------	---------------	---------------	----------------	-----------------	------------------	---------------	---------------	-----------

NO SPECIAL DISTRICTS AT THIS LEVEL

*** S C H O O L D I S T R I C T S U M M A R Y ***

CODE	DISTRICT NAME	TOTAL PARCELS	ASSESSED LAND	ASSESSED TOTAL	EXEMPT AMOUNT	TOTAL TAXABLE	TOTAL TAX
					----- STAR AMOUNT	----- STAR TAXABLE	
	Heuvelton Central	8	79,500	391,000		391,000	
406404					169,640	221,360	5,696.46
	S U B - T O T A L	8	79,500	391,000		391,000	
	S U B - T O T A L (CONT)				169,640	221,360	5,696.46
	T O T A L	8	79,500	391,000		391,000	
	T O T A L (CONT)				169,640	221,360	5,696.46

*** S Y S T E M C O D E S S U M M A R Y ***

NO SYSTEM EXEMPTIONS AT THIS LEVEL

*** E X E M P T I O N S U M M A R Y ***

CODE	DESCRIPTION	TOTAL PARCELS	SCHOOL
41834	ENH STAR	2	116,240
41854	BAS STAR	2	53,400
	T O T A L	4	169,640

STATE OF NEW YORK
 COUNTY - St Lawrence
 SCHOOL - Heuvelton Central
 TOWN - Depeyster
 SWIS - 403200

2 0 1 7 S C H O O L T A X R O L L
 T A X A B L E SECTION OF THE ROLL - 1
 N A M E S E C T I O N - F
 UNIFORM PERCENT OF VALUE IS 079.00

PAGE 256
 VALUATION DATE-JUL 01, 2016
 TAXABLE STATUS DATE-MAR 01, 2017
 RPS155/V04/L015
 CURRENT DATE 8/24/2017

*** G R A N D T O T A L S ***

ROLL SEC	DESCRIPTION	TOTAL PARCELS	ASSESSED LAND	ASSESSED TOTAL	EXEMPT AMOUNT ----- STAR AMOUNT	TOTAL TAXABLE ----- STAR TAXABLE	TAX RATE	TOTAL TAX
	Heuvelton Cent Sch		79,500	391,000		391,000		
	School Tax/Library		79,500	391,000	169,640	221,360		5,637.33
	SPEC DIST TAXES					391,000		59.13
1	TAXABLE	8						5,696.46

STATE OF NEW YORK
COUNTY - St Lawrence
SCHOOL - Heuvelton Central
TOWN - Depeyster
SWIS - 403200

2 0 1 7 S C H O O L T A X R O L L
T A X A B L E SECTION OF THE ROLL - 1
OWNERS NAME SEQUENCE
UNIFORM PERCENT OF VALUE IS 079.00

PAGE 257
VALUATION DATE-JUL 01, 2016
TAXABLE STATUS DATE-MAR 01, 2017

TAX MAP PARCEL NUMBER	PROPERTY LOCATION & CLASS	ASSESSMENT	EXEMPTION CODE-----	SCHOOL
CURRENT OWNERS NAME	SCHOOL DISTRICT	LAND	TAX DESCRIPTION	TAXABLE VALUE
CURRENT OWNERS ADDRESS	PARCEL SIZE/GRID COORD	TOTAL	SPECIAL DISTRICTS	TAX AMOUNT
***** 86.003-2-14 *****				
86.003-2-14	803 East Rd			ACCT 1-25-3.12 BILL 336
Gagne Todd	270 Mfg housing		BAS STAR 41854	26,700
Gagne Susan	Heuvelton Centr 406404	8,300	Heuvelton Cent Sch	1,146.01
803 East Rd	FRNT 210.00 DPTH 244.00	45,000	School Tax/Library	45,000 6.80
Heuvelton, NY 13654	ACRES 1.10			
	EAST-0221590 NRTH-1671412			
	DEED BOOK 1031 PG-00822			
	FULL MARKET VALUE	56,962		
TOTAL TAX ---				511.81**
				DATE #1 10/02/17
				AMT DUE 511.81
***** 86.003-2-15 *****				
86.003-2-15	809 East Rd			ACCT 1- 23- 1 BILL 337
Gagne Todd P	314 Rural vac<10		Heuvelton Cent Sch	6,000 152.80
Gagne Susan	Heuvelton Centr 406404	6,000	School Tax/Library	6,000 0.91
803 East Rd	RE:M.H. abandoned	6,000		
Heuvelton, NY 13654	Not Liveable			
	FRNT 150.00 DPTH 245.00			
	EAST-0221617 NRTH-1671613			
	DEED BOOK 2004 PG-21301			
	FULL MARKET VALUE	7,595		
TOTAL TAX ---				153.71**
				DATE #1 10/02/17
				AMT DUE 153.71
***** 100.003-1-6.2 *****				
100.003-1-6.2	130 Newcomb Rd			BILL 338
Gagnon Robert	270 Mfg housing		Heuvelton Cent Sch	20,000 509.34
Gagnon Shirley	Heuvelton Centr 406404	8,300	School Tax/Library	20,000 3.02
4521 County Route 17	225x208x300x281	20,000		
Rensselaer Falls, NY 13680	ACRES 1.40			
	EAST-0222020 NRTH-1654069			
	DEED BOOK 1099 PG-940			
	FULL MARKET VALUE	25,316		
TOTAL TAX ---				512.36**
				DATE #1 10/02/17
				AMT DUE 512.36
***** 100.003-1-7.11 *****				
100.003-1-7.11	4521 CR 17			ACCT 1- 14-11 BILL 339
Gagnon Robert D	210 1 Family Res		ENH STAR 41834	58,120
Gagnon Shirley E	Heuvelton Centr 406404	11,400	Heuvelton Cent Sch	1,894.73
4521 County Route 17	Re:4521 CR 17 Log Cabin	74,400	School Tax/Library	74,400 11.25
Rensselaer Falls, NY 13680	312'fr			
	ACRES 7.60			
	EAST-0220351 NRTH-1650895			
	DEED BOOK 1101 PG-630			
	FULL MARKET VALUE	94,177		
TOTAL TAX ---				562.98**
				DATE #1 10/02/17
				AMT DUE 562.98

MAY BE SUBJECT TO PAYMENT
UNDER RPTL483 UNTIL 2021

STATE OF NEW YORK
 COUNTY - St Lawrence
 SCHOOL - Heuvelton Central
 TOWN - Depeyster
 SWIS - 403200

2 0 1 7 S C H O O L T A X R O L L
 T A X A B L E SECTION OF THE ROLL - 1
 OWNERS NAME SEQUENCE
 UNIFORM PERCENT OF VALUE IS 079.00

PAGE 258
 VALUATION DATE-JUL 01, 2016
 TAXABLE STATUS DATE-MAR 01, 2017

TAX MAP PARCEL NUMBER	PROPERTY LOCATION & CLASS	ASSESSMENT	EXEMPTION CODE-----	SCHOOL
CURRENT OWNERS NAME	SCHOOL DISTRICT	LAND	TAX DESCRIPTION	TAXABLE VALUE
CURRENT OWNERS ADDRESS	PARCEL SIZE/GRID COORD	TOTAL	SPECIAL DISTRICTS	TAX AMOUNT

100.003-1-4.2	124,126 Newcomb Rd			100.003-1-4.2
Gagnon Robert D Sr	270 Mfg housing		Heuvelton Cent Sch	ACCT 1-19-9.2
Gagnon Shirley	Heuvelton Centr 406404	6,900	School Tax/Library	BILL 340
4521 County Route 17	Re:'65 12X60 (White)	25,000		636.67
Rensselaer Falls, NY 13680	'72 12X60 (Brown)			3.78
	FRNT 132.00 DPTH 330.00			
	EAST-0221931 NRTH-1653862			
	DEED BOOK 1012 PG-00107			
	FULL MARKET VALUE	31,646		
			TOTAL TAX ---	640.45**
			DATE #1	10/02/17
			AMT DUE	640.45

99.002-1-17.21	1651 Sh 184			99.002-1-17.21
Gagnon Theodore A	270 Mfg housing		Heuvelton Cent Sch	ACCT 1- 1-15.2
PO Box 1472	Heuvelton Centr 406404	8,600	School Tax/Library	BILL 341
Ogdensburg, NY 13669	Re:Tax Sale 12000	30,000		764.00
	FRNT 463.00 DPTH 241.50			4.54
	ACRES 2.20			
	EAST-0204928 NRTH-1661110			
	DEED BOOK 2015 PG-8986			
	FULL MARKET VALUE	37,975		
			TOTAL TAX ---	768.54**
			DATE #1	10/02/17
			AMT DUE	768.54

99.002-1-17.23	Sh 184			99.002-1-17.23
Gagnon Theodore A	314 Rural vac<10		Heuvelton Cent Sch	BILL 342
Longmuir-Gagnon Elizabeth M	Heuvelton Centr 406404	4,600	School Tax/Library	117.15
PO Box 1472	155x208x155x208	4,600		0.70
Ogdensburg, NY 13669	FRNT 155.00 DPTH 208.00			
	EAST-0204384 NRTH-1660687			
	DEED BOOK 2005 PG-19433			
	FULL MARKET VALUE	5,823		
			TOTAL TAX ---	117.85**
			DATE #1	10/02/17
			AMT DUE	117.85

100.001-1-17	East Rd			100.001-1-17
Gagnon Theodore A	323 Vacant rural		Heuvelton Cent Sch	ACCT 1- 1- 1
Longmuir-Gagnon Elizabeth M	Heuvelton Centr 406404	3,400	School Tax/Library	BILL 343
PO Box 1472	116x351	3,400		86.59
Ogdensburg, NY 13669	FRNT 116.00 DPTH 351.00			0.51
	ACRES 0.84			
	EAST-0217441 NRTH-1658255			
	DEED BOOK 2004 PG-21142			
	FULL MARKET VALUE	4,304		
			TOTAL TAX ---	87.10**
			DATE #1	10/02/17
			AMT DUE	87.10



STATE OF NEW YORK
 COUNTY - St Lawrence
 SCHOOL - Heuvelton Central
 TOWN - Depeyster
 SWIS - 403200

2 0 1 7 S C H O O L T A X R O L L
 T A X A B L E SECTION OF THE ROLL - 1
 OWNERS NAME SEQUENCE
 UNIFORM PERCENT OF VALUE IS 079.00

PAGE 259
 VALUATION DATE-JUL 01, 2016
 TAXABLE STATUS DATE-MAR 01, 2017

TAX MAP PARCEL NUMBER	PROPERTY LOCATION & CLASS	ASSESSMENT	EXEMPTION CODE-----	SCHOOL
CURRENT OWNERS NAME	SCHOOL DISTRICT	LAND	TAX DESCRIPTION	TAXABLE VALUE
CURRENT OWNERS ADDRESS	PARCEL SIZE/GRID COORD	TOTAL	SPECIAL DISTRICTS	TAX AMOUNT
***** 86.003-1-12.33 *****				
86.003-1-12.33	East Rd			BILL 344
Geatti Antonio	322 Rural vac>10		Heuvelton Cent Sch	23,000 585.74
PO Box 876	Heuvelton Centr 406404	23,000	School Tax/Library	23,000 3.48
Bloomsburg, PA 17815	40A(D)	23,000		
	FRNT 640.00 DPTH			
	ACRES 37.30			
	EAST-0220602 NRTH-1664565			
	DEED BOOK 1049 PG-367			
	FULL MARKET VALUE	29,114		
TOTAL TAX ---				589.22**
				DATE #1 10/02/17
				AMT DUE 589.22
***** 99.035-2-14 *****				
99.035-2-14	4351 Cr 10			ACCT 1- 8- 4 BILL 345
Gibbons Christine	210 1 Family Res		BAS STAR 41854	26,700
16 Trout Lake Rd	Heuvelton Centr 406404	6,300	Heuvelton Cent Sch	40,000 1,018.67
Edwards, NY 13635-3196	132x166x132x168	40,000	School Tax/Library	40,000 6.05
	FRNT 132.00 DPTH 167.00			
	EAST-0212067 NRTH-1660221			
	DEED BOOK 1998 PG-2196			
	FULL MARKET VALUE	50,633		
TOTAL TAX ---				383.72**
				DATE #1 10/02/17
				AMT DUE 383.72
***** 114.001-2-1.22 *****				
114.001-2-1.22	910 SH 184			BILL 346
Gingerich Daniel J	240 Rural res		Heuvelton Cent Sch	107,000 2,724.95
Gingerich Mary	Heuvelton Centr 406404	42,800	School Tax/Library	107,000 16.18
910 State Highway 184	FRNT 276.00 DPTH	107,000		
Heuvelton, NY 13654	ACRES 78.10			
	EAST-0194502 NRTH-1644713			
	DEED BOOK 2016 PG-11153			
	FULL MARKET VALUE	135,443		
TOTAL TAX ---				2,741.13**
				DATE #1 10/02/17
				AMT DUE 2,741.13
***** 99.001-3-3 *****				
99.001-3-3	1166 West Lake Rd			ACCT 1- 10- 1 BILL 347
Gingerich Joseph A	112 Dairy farm		Silo 42100	2,700
Gingerich Ella J	Heuvelton Centr 406404	29,000	BAS STAR 41854	26,700
4021 County Route 10	ACRES 62.20	85,000	Heuvelton Cent Sch	82,300 2,095.92
DePeyster, NY 13633	EAST-0195843 NRTH-1658918		School Tax/Library	82,300 12.44
	DEED BOOK 2017 PG-2828			
	FULL MARKET VALUE	107,595		
TOTAL TAX ---				1,467.36**
				DATE #1 10/02/17
				AMT DUE 1,467.36



STATE OF NEW YORK
 COUNTY - St Lawrence
 SCHOOL - Heuvelton Central
 TOWN - Depeyster
 SWIS - 403200

2 0 1 7 S C H O O L T A X R O L L
 T A X A B L E SECTION OF THE ROLL - 1
 OWNERS NAME SEQUENCE
 UNIFORM PERCENT OF VALUE IS 079.00

PAGE 260
 VALUATION DATE-JUL 01, 2016
 TAXABLE STATUS DATE-MAR 01, 2017

TAX MAP PARCEL NUMBER	PROPERTY LOCATION & CLASS	ASSESSMENT	EXEMPTION CODE-----	SCHOOL
CURRENT OWNERS NAME	SCHOOL DISTRICT	LAND	TAX DESCRIPTION	TAXABLE VALUE
CURRENT OWNERS ADDRESS	PARCEL SIZE/GRID COORD	TOTAL	SPECIAL DISTRICTS	TAX AMOUNT
***** 99.001-3-4.2 *****				
99.001-3-4.2	1210 West Lake Rd			ACCT 1-17.12.2 BILL 348
Gingerich Joseph A	105 Vac farmland		Heuvelton Cent Sch	17,900 455.86
Gingerich Ella J	Heuvelton Centr 406404	17,900	School Tax/Library	17,900 2.71
4021 County Route 10	Re:122000spl0000vac	17,900		
DePeyster, NY 13633	ACRES 46.70			
	EAST-0197137 NRTH-1659842			
	DEED BOOK 2017 PG-2828			
PRIOR OWNER ON 3/01/2017	FULL MARKET VALUE	22,658		
Swartzentruber Samuel J				
TOTAL TAX ---				458.57**
				DATE #1 10/02/17
				AMT DUE 458.57
***** 99.035-2-6 *****				
99.035-2-6	4380 Cr 10			ACCT 1- 5- 8 BILL 349
Global Premier Asset Managemen	210 1 Family Res		Heuvelton Cent Sch	49,000 1,247.87
331 Newman Springs Rd Bldg 1St	Heuvelton Centr 406404	3,800	School Tax/Library	49,000 7.41
Red Bank, NJ 07701	FRNT 66.00 DPTH 173.00	49,000		
	EAST-0212602 NRTH-1660735			
	DEED BOOK 2016 PG-15766			
	FULL MARKET VALUE	62,025		
TOTAL TAX ---				1,255.28**
				DATE #1 10/02/17
				AMT DUE 1,255.28
***** 85.002-1-6.2 *****				
85.002-1-6.2	Spile Bridge Rd			BILL 350
Gray Vincent	910 Priv forest		Heuvelton Cent Sch	27,200 692.70
1120 SW 28Th Ave	Heuvelton Centr 406404	27,200	School Tax/Library	27,200 4.11
Boynton Beach, FL 33426	81.18 A(D)	27,200		
	ACRES 83.60			
	EAST-0206411 NRTH-1677476			
	DEED BOOK 1037 PG-00944			
	FULL MARKET VALUE	34,430		
TOTAL TAX ---				696.81**
				DATE #1 10/02/17
				AMT DUE 696.81
***** 99.003-1-19 *****				
99.003-1-19	1125 Sh 184			ACCT 1- 16- 4 BILL 351
Greenhow Gordon M	270 Mfg housing		BAS STAR 41854	26,700
Greenhow Patricia Ann	Heuvelton Centr 406404	6,900	Heuvelton Cent Sch	49,200 1,252.97
1125 State Highway 184	Re:DW	49,200	School Tax/Library	49,200 7.44
Heuvelton, NY 13654	FRNT 194.00 DPTH 135.00			
	EAST-0196529 NRTH-1650841			
	DEED BOOK 1073 PG-353			
	FULL MARKET VALUE	62,278		
TOTAL TAX ---				619.41**
				DATE #1 10/02/17
				AMT DUE 619.41

STATE OF NEW YORK
 COUNTY - St Lawrence
 SCHOOL - Heuvelton Central
 TOWN - Depeyster
 SWIS - 403200

2 0 1 7 S C H O O L T A X R O L L
 T A X A B L E SECTION OF THE ROLL - 1
 OWNERS NAME SEQUENCE
 UNIFORM PERCENT OF VALUE IS 079.00

PAGE 261
 VALUATION DATE-JUL 01, 2016
 TAXABLE STATUS DATE-MAR 01, 2017

TAX MAP PARCEL NUMBER	PROPERTY LOCATION & CLASS	ASSESSMENT	EXEMPTION CODE-----	SCHOOL
CURRENT OWNERS NAME	SCHOOL DISTRICT	LAND	TAX DESCRIPTION	TAXABLE VALUE
CURRENT OWNERS ADDRESS	PARCEL SIZE/GRID COORD	TOTAL	SPECIAL DISTRICTS	TAX AMOUNT

114.001-3-7.212	3570 Cr 10			114.001-3-7.212 *****
Grimshaw Paul	260 Seasonal res - WTRFNT		Heuvelton Cent Sch	BILL 352
Grimshaw Mark	Heuvelton Centr 406404	6,700	School Tax/Library	458.40
235 Greendale Dr	132'wf	18,000		2.72
Mt Holly, NC 28120	FRNT 132.00 DPTH 272.00			
	ACRES 0.64			
	EAST-0203281 NRTH-1643073			
	DEED BOOK 2011 PG-1754			
	FULL MARKET VALUE	22,785		
TOTAL TAX ---				461.12**
				DATE #1 10/02/17
				AMT DUE 461.12

STATE OF NEW YORK
 COUNTY - St Lawrence
 SCHOOL - Heuvelton Central
 TOWN - Depeyster
 SWIS - 403200

2 0 1 7 S C H O O L T A X R O L L
 T A X A B L E SECTION OF THE ROLL - 1
 N A M E S E C T I O N - G
 UNIFORM PERCENT OF VALUE IS 079.00

PAGE 262
 VALUATION DATE-JUL 01, 2016
 TAXABLE STATUS DATE-MAR 01, 2017
 RPS155/V04/L015
 CURRENT DATE 8/24/2017

*** S P E C I A L D I S T R I C T S U M M A R Y ***

CODE	DISTRICT NAME	TOTAL PARCELS	EXTENSION TYPE	EXTENSION VALUE	AD VALOREM VALUE	EXEMPT AMOUNT	TAXABLE VALUE	TOTAL TAX
------	---------------	---------------	----------------	-----------------	------------------	---------------	---------------	-----------

NO SPECIAL DISTRICTS AT THIS LEVEL

*** S C H O O L D I S T R I C T S U M M A R Y ***

CODE	DISTRICT NAME	TOTAL PARCELS	ASSESSED LAND	ASSESSED TOTAL	EXEMPT AMOUNT	TOTAL TAXABLE	TOTAL TAX
					----- STAR AMOUNT	----- STAR TAXABLE	
	Heuvelton Central	17	221,100	624,700	2,700	622,000	
406404					164,920	457,080	11,734.42
	S U B - T O T A L	17	221,100	624,700	2,700	622,000	
	S U B - T O T A L (CONT)				164,920	457,080	11,734.42
	T O T A L	17	221,100	624,700	2,700	622,000	
	T O T A L (CONT)				164,920	457,080	11,734.42

*** S Y S T E M C O D E S S U M M A R Y ***

NO SYSTEM EXEMPTIONS AT THIS LEVEL

*** E X E M P T I O N S U M M A R Y ***

CODE	DESCRIPTION	TOTAL PARCELS	SCHOOL
41834	ENH STAR	1	58,120
41854	BAS STAR	4	106,800
42100	Silo	1	2,700
	T O T A L	6	167,620

STATE OF NEW YORK
 COUNTY - St Lawrence
 SCHOOL - Heuvelton Central
 TOWN - Depeyster
 SWIS - 403200

2 0 1 7 S C H O O L T A X R O L L
 T A X A B L E SECTION OF THE ROLL - 1
 N A M E S E C T I O N - G
 UNIFORM PERCENT OF VALUE IS 079.00

PAGE 263
 VALUATION DATE-JUL 01, 2016
 TAXABLE STATUS DATE-MAR 01, 2017
 RPS155/V04/L015
 CURRENT DATE 8/24/2017

*** G R A N D T O T A L S ***

ROLL SEC	DESCRIPTION	TOTAL PARCELS	ASSESSED LAND	ASSESSED TOTAL	EXEMPT AMOUNT ----- STAR AMOUNT	TOTAL TAXABLE ----- STAR TAXABLE	TAX RATE	TOTAL TAX
	Heuvelton Cent Sch		221,100	624,700	2,700	622,000		
	School Tax/Library		221,100	624,700	164,920 2,700	457,080 622,000		11,640.37
	SPEC DIST TAXES					622,000		94.05
1	TAXABLE	17						11,734.42

STATE OF NEW YORK
 COUNTY - St Lawrence
 SCHOOL - Heuvelton Central
 TOWN - Depeyster
 SWIS - 403200

2 0 1 7 S C H O O L T A X R O L L
 T A X A B L E SECTION OF THE ROLL - 1
 OWNERS NAME SEQUENCE
 UNIFORM PERCENT OF VALUE IS 079.00

PAGE 264
 VALUATION DATE-JUL 01, 2016
 TAXABLE STATUS DATE-MAR 01, 2017

TAX MAP PARCEL NUMBER	PROPERTY LOCATION & CLASS	ASSESSMENT	EXEMPTION CODE-----	SCHOOL
CURRENT OWNERS NAME	SCHOOL DISTRICT	LAND	TAX DESCRIPTION	TAXABLE VALUE
CURRENT OWNERS ADDRESS	PARCEL SIZE/GRID COORD	TOTAL	SPECIAL DISTRICTS	TAX AMOUNT
99.035-2-19	4364 Cr 10 210 1 Family Res		Heuvelton Cent Sch	55,000
Hargrave Chelsea A	Heuvelton Centr 406404	9,700	School Tax/Library	55,000
4364 County Route 10	Re:2014sp10000	55,000		
De Peyster, NY 13633-3437	250'fr ACRES 4.70 EAST-0212504 NRTH-1660227 DEED BOOK 2015 PG-14930 FULL MARKET VALUE	69,620		
TOTAL TAX ---				1,408.99**
DATE #1				10/02/17
AMT DUE				1,408.99
99.002-2-20.212	Cr 10 105 Vac farmland		Ag Distric 41720	
Hargrave Leslie	Heuvelton Centr 406404	34,000	Heuvelton Cent Sch	32,203
Hargrave Irene	345'fr	34,000	School Tax/Library	32,203
3285 County Route 11	ACRES 69.00 EAST-0213040 NRTH-1659266 DEED BOOK 1998 PG-7927 FULL MARKET VALUE	43,038		
Heuvelton, NY 13654				
TOTAL TAX ---				824.98**
DATE #1				10/02/17
AMT DUE				824.98
99.004-2-2	3285 Cr 11 112 Dairy farm		Ag Distric 41720	
Hargrave Leslie	Heuvelton Centr 406404	82,100	Silo 42100	26,250
Hargrave Irene	Re:DW w/addition & barns	208,000	BAS STAR 41854	26,700
3285 County Route 11	ACRES 198.70 EAST-0212740 NRTH-1652636 DEED BOOK 1998 PG-7927 FULL MARKET VALUE	263,291	Heuvelton Cent Sch	181,750
Heuvelton, NY 13654			School Tax/Library	181,750
TOTAL TAX ---				4,015.07**
DATE #1				10/02/17
AMT DUE				4,015.07
99.004-2-12.1	Cr 11 105 Vac farmland		Ag Distric 41720	
Hargrave Leslie	Heuvelton Centr 406404	5,100	Heuvelton Cent Sch	5,100
Hargrave Irene	ACRES 12.90	5,100	School Tax/Library	5,100
3285 County Route 11	EAST-0214202 NRTH-1653573 DEED BOOK 1998 PG-7927 FULL MARKET VALUE	6,456		
Heuvelton, NY 13654				
TOTAL TAX ---				130.65**
DATE #1				10/02/17
AMT DUE				130.65

MAY BE SUBJECT TO PAYMENT
 UNDER AGDIST LAW TIL 2021

MAY BE SUBJECT TO PAYMENT
 UNDER AGDIST LAW TIL 2021

MAY BE SUBJECT TO PAYMENT
 UNDER AGDIST LAW TIL 2021

STATE OF NEW YORK
 COUNTY - St Lawrence
 SCHOOL - Heuvelton Central
 TOWN - Depeyster
 SWIS - 403200

2 0 1 7 S C H O O L T A X R O L L
 T A X A B L E SECTION OF THE ROLL - 1
 OWNERS NAME SEQUENCE
 UNIFORM PERCENT OF VALUE IS 079.00

PAGE 265
 VALUATION DATE-JUL 01, 2016
 TAXABLE STATUS DATE-MAR 01, 2017

TAX MAP PARCEL NUMBER	PROPERTY LOCATION & CLASS	ASSESSMENT	EXEMPTION CODE-----	SCHOOL
CURRENT OWNERS NAME	SCHOOL DISTRICT	LAND	TAX DESCRIPTION	TAXABLE VALUE
CURRENT OWNERS ADDRESS	PARCEL SIZE/GRID COORD	TOTAL	SPECIAL DISTRICTS	TAX AMOUNT
*****				99.004-2-12.3 *****
99.004-2-12.3	Cr 11 105 Vac farmland		Ag Distric 41720	BILL 357 0
Hargrave Leslie	Heuvelton Centr 406404	5,300	Heuvelton Cent Sch	134.97
Hargrave Irene	650fr	5,300	School Tax/Library	0.80
3285 County Route 11	ACRES 12.40			
Heuvelton, NY 13654	EAST-0215037 NRTH-1652437			
	DEED BOOK 1998 PG-7927			
MAY BE SUBJECT TO PAYMENT	FULL MARKET VALUE	6,709		
UNDER AGDIST LAW TIL 2021				

TOTAL TAX --- 135.77**

DATE #1 10/02/17
 AMT DUE 135.77

*****				100.001-1-14.1 *****
100.001-1-14.1	East Rd 105 Vac farmland		Ag Distric 41720	BILL 358 0
Hargrave Leslie	Heuvelton Centr 406404	18,300	Heuvelton Cent Sch	466.04
Hargrave Irene	Re:Part of Farm	18,300	School Tax/Library	2.77
3285 County Route 11	2015/13199 Ni Mo Easmnt			
Heuvelton, NY 13654	FRNT 1270.00 DPTH			
	ACRES 44.90			
MAY BE SUBJECT TO PAYMENT	EAST-0217368 NRTH-1659610			
UNDER AGDIST LAW TIL 2021	DEED BOOK 1998 PG-7927			
	FULL MARKET VALUE	23,165		

TOTAL TAX --- 468.81**

DATE #1 10/02/17
 AMT DUE 468.81

*****				100.001-1-14.3 *****
100.001-1-14.3	East Rd 105 Vac farmland		Ag Distric 41720	BILL 359 0
Hargrave Leslie	Heuvelton Centr 406404	3,200	Heuvelton Cent Sch	81.49
Hargrave Irene	Re:Part of Farm	3,200	School Tax/Library	0.48
3285 County Route 11	1011x385x865x259			
Heuvelton, NY 13654	FRNT 1011.00 DPTH			
	ACRES 7.58			
MAY BE SUBJECT TO PAYMENT	EAST-0218156 NRTH-1659606			
UNDER AGDIST LAW TIL 2021	DEED BOOK 1998 PG-7927			
	FULL MARKET VALUE	4,051		

TOTAL TAX --- 81.97**


DATE #1 10/02/17
 AMT DUE 81.97

STATE OF NEW YORK
 COUNTY - St Lawrence
 SCHOOL - Heuvelton Central
 TOWN - Depeyster
 SWIS - 403200

2 0 1 7 S C H O O L T A X R O L L
 T A X A B L E SECTION OF THE ROLL - 1
 OWNERS NAME SEQUENCE
 UNIFORM PERCENT OF VALUE IS 079.00

PAGE 266
 VALUATION DATE-JUL 01, 2016
 TAXABLE STATUS DATE-MAR 01, 2017

TAX MAP PARCEL NUMBER	PROPERTY LOCATION & CLASS	ASSESSMENT	EXEMPTION CODE-----	SCHOOL
CURRENT OWNERS NAME	SCHOOL DISTRICT	LAND	TAX DESCRIPTION	TAXABLE VALUE
CURRENT OWNERS ADDRESS	PARCEL SIZE/GRID COORD	TOTAL	SPECIAL DISTRICTS	TAX AMOUNT
***** 100.001-1-14.4 *****				
100.001-1-14.4	East Rd 105 Vac farmland		Ag Distric 41720	BILL 360 0
Hargrave Leslie	Heuvelton Centr 406404	6,200	Heuvelton Cent Sch	157.89
Hargrave Irene	Re:Part of Farm	6,200	School Tax/Library	0.94
3285 County Route 11	FRNT 369.00 DPTH			
Heuvelton, NY 13654	ACRES 14.35			
	EAST-0217953 NRTH-1658006			
MAY BE SUBJECT TO PAYMENT	DEED BOOK 1998 PG-7927			
UNDER AGDIST LAW TIL 2021	FULL MARKET VALUE	7,848		
TOTAL TAX ---				158.83**
				DATE #1 10/02/17
				AMT DUE 158.83
***** 99.004-2-3 *****				
99.004-2-3	3239 Cr 11 311 Res vac land		Heuvelton Cent Sch	ACCT 1- 16-13 BILL 361 127.33
Hargrave Leslie G	Heuvelton Centr 406404	5,000	School Tax/Library	0.76
Hargrave Irene P	110x112x88x114	5,000		
3285 County Route 11	FRNT 110.00 DPTH 113.00			
Heuvelton, NY 13654	ACRES 0.25			
	EAST-0213367 NRTH-1653785			
	DEED BOOK 2011 PG-16940			
	FULL MARKET VALUE	6,329		
TOTAL TAX ---				128.09**
				DATE #1 10/02/17
				AMT DUE 128.09
***** 86.003-1-8 *****				
86.003-1-8	725 East Rd 270 Mfg housing		BAS STAR 41854	ACCT 1- 8- 2 BILL 362 20,000
Harper Jade	Heuvelton Centr 406404	8,300	Heuvelton Cent Sch	509.34
Brown Tina	340x202x340x177	20,000	School Tax/Library	3.02
PO Box 233	FRNT 340.00 DPTH			
Waddington, NY 13690	ACRES 1.32			
	EAST-0221113 NRTH-1669668			
	DEED BOOK 2006 PG-17448			
	FULL MARKET VALUE	25,316		
TOTAL TAX ---				3.02**
				DATE #1 10/02/17
				AMT DUE 3.02
***** 99.001-3-11.12 *****				
99.001-3-11.12	1077 West Lake Rd 270 Mfg housing		Heuvelton Cent Sch	BILL 363 1,400.67
Harper Joyce A	Heuvelton Centr 406404	7,100	School Tax/Library	8.32
1135 Lafayette St	FRNT 250.00 DPTH	55,000		
Ogdensburg, NY 13669	ACRES 5.00			
	EAST-0193360 NRTH-1658982			
	DEED BOOK 2005 PG-1561			
	FULL MARKET VALUE	69,620		
TOTAL TAX ---				1,408.99**
				DATE #1 10/02/17
				AMT DUE 1,408.99




STATE OF NEW YORK
 COUNTY - St Lawrence
 SCHOOL - Heuvelton Central
 TOWN - Depeyster
 SWIS - 403200

2 0 1 7 S C H O O L T A X R O L L
 T A X A B L E SECTION OF THE ROLL - 1
 OWNERS NAME SEQUENCE
 UNIFORM PERCENT OF VALUE IS 079.00

PAGE 267
 VALUATION DATE-JUL 01, 2016
 TAXABLE STATUS DATE-MAR 01, 2017

TAX MAP PARCEL NUMBER	PROPERTY LOCATION & CLASS	ASSESSMENT	EXEMPTION CODE-----	SCHOOL
CURRENT OWNERS NAME	SCHOOL DISTRICT	LAND	TAX DESCRIPTION	TAXABLE VALUE
CURRENT OWNERS ADDRESS	PARCEL SIZE/GRID COORD	TOTAL	SPECIAL DISTRICTS	TAX AMOUNT
***** 85.002-2-27 *****				
2212 SH 184				BILL 364
85.002-2-27	210 1 Family Res		BAS STAR 41854	26,700
Harper Marilyn J	Heuvelton Centr 406404	10,500	Heuvelton Cent Sch	1,655.34
2212 State Highway 184	Re:Ranch w/att gar	65,000	School Tax/Library	9.83
Heuvelton, NY 13654	FRNT 816.00 DPTH			
	ACRES 5.70			
	EAST-0211187 NRTH-1672242			
	DEED BOOK 2003 PG-4670			
	FULL MARKET VALUE	82,278		
			TOTAL TAX ---	1,024.17**
			DATE #1	10/02/17
			AMT DUE	1,024.17
***** 99.004-1-17.1 *****				
3792 Cr 10				ACCT 1- 12- 1.1 BILL 365
99.004-1-17.1	270 Mfg housing		ENH STAR 41834	38,000
Harrison Rose	Heuvelton Centr 406404	8,300	Heuvelton Cent Sch	967.74
3792 County Route 10	Re:082013sp64000	38,000	School Tax/Library	5.75
De Peyster, NY 13633	209x249			
	FRNT 209.00 DPTH 219.00			
	ACRES 1.20			
	EAST-0205566 NRTH-1648185			
	DEED BOOK 2014 PG-5743			
	FULL MARKET VALUE	48,101		
			TOTAL TAX ---	5.75**
			DATE #1	10/02/17
			AMT DUE	5.75
***** 99.043-1-2 *****				
4335 Cr 10				ACCT 1- 22- 6 BILL 366
99.043-1-2	210 1 Family Res		Heuvelton Cent Sch	50,000
Hart Marcus R	Heuvelton Centr 406404	9,000	School Tax/Library	1,273.34
Barr Amanda M	FRNT 306.00 DPTH	50,000		7.56
215 Tate St	ACRES 2.70 BANK8888830			
Ogdensburg, NY 13669	EAST-0211701 NRTH-1659862			
	DEED BOOK 2016 PG-13270			
	FULL MARKET VALUE	63,291		
			TOTAL TAX ---	1,280.90**
			DATE #1	10/02/17
			AMT DUE	1,280.90
***** 100.001-1-8 *****				
Off Newcomb Rd				BILL 367
100.001-1-8	910 Priv forest		Heuvelton Cent Sch	5,000
Hartshorn Benjamin J	Heuvelton Centr 406404	5,000	School Tax/Library	127.33
15 Broad St	Re:Borders Beaver Creek	5,000		0.76
West Chester, PA 19382	ACRES 9.30			
	EAST-0228346 NRTH-1659532			
	DEED BOOK 1112 PG-1136			
	FULL MARKET VALUE	6,329		
			TOTAL TAX ---	128.09**
			DATE #1	10/02/17
			AMT DUE	128.09



STATE OF NEW YORK
 COUNTY - St Lawrence
 SCHOOL - Heuvelton Central
 TOWN - Depeyster
 SWIS - 403200

2 0 1 7 S C H O O L T A X R O L L
 T A X A B L E SECTION OF THE ROLL - 1
 OWNERS NAME SEQUENCE
 UNIFORM PERCENT OF VALUE IS 079.00

PAGE 268
 VALUATION DATE-JUL 01, 2016
 TAXABLE STATUS DATE-MAR 01, 2017

TAX MAP PARCEL NUMBER	PROPERTY LOCATION & CLASS	ASSESSMENT	EXEMPTION CODE-----	SCHOOL
CURRENT OWNERS NAME	SCHOOL DISTRICT	LAND	TAX DESCRIPTION	TAXABLE VALUE
CURRENT OWNERS ADDRESS	PARCEL SIZE/GRID COORD	TOTAL	SPECIAL DISTRICTS	TAX AMOUNT

100.001-1-7	380 Newcomb Rd			100.001-1-7 *****
Hartshorn Ronald	260 Seasonal res		Heuvelton Cent Sch	ACCT 1- 8-12 BILL 368
Hartshorn Elaine	Heuvelton Centr 406404	95,000	School Tax/Library	100,000 2,546.68
130 New Rd Apt J4	Re:Borders Beaver Creek	100,000		100,000 15.12
Parsippany, NJ 07054-4258	ACRES 176.50			
	EAST-0225775 NRTH-1658587			
	DEED BOOK 939 PG-00373			
	FULL MARKET VALUE	126,582		
			TOTAL TAX ---	2,561.80**
				DATE #1 10/02/17
				AMT DUE 2,561.80

86.003-1-14	540 East Rd			86.003-1-14 *****
Hazelton Brian	210 1 Family Res		BAS STAR 41854	ACCT 1- 3- 6 BILL 369
Hazelton Ellen	Heuvelton Centr 406404	6,700	Heuvelton Cent Sch	26,700
540 East Rd	Re:Old Sty 1.5 Sty	31,000	School Tax/Library	31,000 789.47
Heuvelton, NY 13654	0792sp30000 159X97x211x			31,000 4.69
	105 & 126X57x95x36			
	FRNT 159.00 DPTH			
	ACRES 0.47			
	EAST-0220016 NRTH-1665067			
	DEED BOOK 2005 PG-14157			
	FULL MARKET VALUE	39,241		
			TOTAL TAX ---	153.16**
				DATE #1 10/02/17
				AMT DUE 153.16

86.003-1-11.21	653 East Rd			86.003-1-11.21 *****
Hazelton Bruce	270 Mfg housing		BAS STAR 41854	BILL 370
PO Box 383	Heuvelton Centr 406404	8,500	Heuvelton Cent Sch	26,700
Heuvelton, NY 13654	Main Residence	38,000	School Tax/Library	38,000 967.74
	FRNT 295.00 DPTH 295.00			38,000 5.75
	ACRES 1.80			
	EAST-0220531 NRTH-1667728			
	DEED BOOK 1018 PG-00612			
	FULL MARKET VALUE	48,101		
			TOTAL TAX ---	332.49**
				DATE #1 10/02/17
				AMT DUE 332.49

STATE OF NEW YORK
 COUNTY - St Lawrence
 SCHOOL - Heuvelton Central
 TOWN - Depeyster
 SWIS - 403200

2 0 1 7 S C H O O L T A X R O L L
 T A X A B L E SECTION OF THE ROLL - 1
 OWNERS NAME SEQUENCE
 UNIFORM PERCENT OF VALUE IS 079.00

PAGE 269
 VALUATION DATE-JUL 01, 2016
 TAXABLE STATUS DATE-MAR 01, 2017

TAX MAP PARCEL NUMBER	PROPERTY LOCATION & CLASS	ASSESSMENT	EXEMPTION CODE-----	SCHOOL
CURRENT OWNERS NAME	SCHOOL DISTRICT	LAND	TAX DESCRIPTION	TAXABLE VALUE
CURRENT OWNERS ADDRESS	PARCEL SIZE/GRID COORD	TOTAL	SPECIAL DISTRICTS	TAX AMOUNT
***** 86.003-1-11.21/1 *****				
86.003-1-11.21/1	653B East Rd			BILL 371
Hazelton Bruce	210 1 Family Res		ENH STAR 41834	50,000
Attn: Donald Rogers	Heuvelton Centr 406404	0	Heuvelton Cent Sch	1,273.34
653 East Rd	Re:Single Family Res On	50,000	School Tax/Library	7.56
Heuvelton, NY 13654	86.003-1-11.21			
	EAST-0220650 NRTH-1667720			
	DEED BOOK 1018 PG-612			
	FULL MARKET VALUE	63,291		
			TOTAL TAX ---	7.56**
			DATE #1	10/02/17
			AMT DUE	7.56
***** 86.003-1-11.11 *****				
86.003-1-11.11	East Rd			ACCT 1- 8-14.1 BILL 372
Hazelton Bruce A	321 Abandoned ag		Heuvelton Cent Sch	9,200
Hazelton Robin D	Heuvelton Centr 406404	9,200	School Tax/Library	1.39
653 East Rd	Also 1038/18	9,200		
Heuvelton, NY 13654	FRNT 434.00 DPTH			
	ACRES 28.30			
	EAST-0219759 NRTH-1667871			
	DEED BOOK 2012 PG-4211			
	FULL MARKET VALUE	11,646		
			TOTAL TAX ---	235.68**
			DATE #1	10/02/17
			AMT DUE	235.68
***** 86.003-2-18.1 *****				
86.003-2-18.1	780,781 East Rd			BILL 373
Hazelton Leo R	240 Rural res		BAS STAR 41854	26,700
Hazelton Susan A	Heuvelton Centr 406404	20,600	Heuvelton Cent Sch	2,164.68
780 East Rd	Re:MH # 781 (20000)	85,000	School Tax/Library	12.85
Heuvelton, NY 13654	Also 2011/6583 &			
	Easement 2013/20518			
	ACRES 48.60			
	EAST-0221954 NRTH-1670546			
	DEED BOOK 1022 PG-632			
	FULL MARKET VALUE	107,595		
			TOTAL TAX ---	1,536.53**
			DATE #1	10/02/17
			AMT DUE	1,536.53
***** 86.003-2-22.1 *****				
86.003-2-22.1	East Rd			BILL 374
Hazelton Leo R	321 Abandoned ag		Heuvelton Cent Sch	764.00
Hazelton Susan A	Heuvelton Centr 406404	30,000	School Tax/Library	4.54
780 East Rd	Also 1038/20	30,000		
Heuvelton, NY 13654	FRNT 542.00 DPTH			
	ACRES 43.60			
	EAST-0220182 NRTH-1670214			
	DEED BOOK 2011 PG-6583			
	FULL MARKET VALUE	37,975		
			TOTAL TAX ---	768.54**
			DATE #1	10/02/17
			AMT DUE	768.54

STATE OF NEW YORK
COUNTY - St Lawrence
SCHOOL - Heuvelton Central
TOWN - Depeyster
SWIS - 403200

2 0 1 7 S C H O O L T A X R O L L
T A X A B L E SECTION OF THE ROLL - 1
OWNERS NAME SEQUENCE
UNIFORM PERCENT OF VALUE IS 079.00

PAGE 270
VALUATION DATE-JUL 01, 2016
TAXABLE STATUS DATE-MAR 01, 2017

TAX MAP PARCEL NUMBER	PROPERTY LOCATION & CLASS	ASSESSMENT	EXEMPTION CODE-----	SCHOOL
CURRENT OWNERS NAME	SCHOOL DISTRICT	LAND	TAX DESCRIPTION	TAXABLE VALUE
CURRENT OWNERS ADDRESS	PARCEL SIZE/GRID COORD	TOTAL	SPECIAL DISTRICTS	TAX AMOUNT
***** 86.003-2-19.1 *****				
86.003-2-19.1	771 East Rd			BILL 375
Hazelton Matthew M	270 Mfg housing		BAS STAR 41854	26,700
771 East Rd	Heuvelton Centr 406404	9,100	Heuvelton Cent Sch	2,546.68
Heuvelton, NY 13654	FRNT 170.00 DPTH	100,000	School Tax/Library	15.12
	ACRES 2.90 BANK8888830			
	EAST-0221122 NRTH-1670767			
	DEED BOOK 2011 PG-6584			
	FULL MARKET VALUE	126,582		
			TOTAL TAX ---	1,920.80**
			DATE #1	10/02/17
			AMT DUE	1,920.80
***** 86.003-2-3.2 *****				
86.003-2-3.2	762 East Rd			ACCT 1- 8-14.2 BILL 376
Hazelton Rick	270 Mfg housing		BAS STAR 41854	26,700
Hazelton Donna	Heuvelton Centr 406404	6,400	Heuvelton Cent Sch	840.40
762 East Rd	FRNT 135.00 DPTH 174.00	33,000	School Tax/Library	4.99
Heuvelton, NY 13654	ACRES 0.52			
	EAST-0221513 NRTH-1670363			
	DEED BOOK 1016 PG-00690			
	FULL MARKET VALUE	41,772		
			TOTAL TAX ---	204.39**
			DATE #1	10/02/17
			AMT DUE	204.39
***** 99.002-2-27 *****				
99.002-2-27	89 East Rd			ACCT 1- 25 8.1 BILL 377
Henderson Danny J	240 Rural res		BAS STAR 41854	26,700
89 East Rd	Heuvelton Centr 406404	17,100	Heuvelton Cent Sch	2,037.34
Heuvelton, NY 13654	293'fr	80,000	School Tax/Library	12.10
	ACRES 18.90			
	EAST-0214221 NRTH-1656314			
	DEED BOOK 2015 PG-1888			
	FULL MARKET VALUE	101,266		
			TOTAL TAX ---	1,408.44**
			DATE #1	10/02/17
			AMT DUE	1,408.44
***** 85.002-2-13 *****				
85.002-2-13	2337 Sh 184			ACCT 1- 15- 3 BILL 378
Herron Justin M	210 1 Family Res		Heuvelton Cent Sch	83,000
Herron Tessa E	Heuvelton Centr 406404	4,100	School Tax/Library	2,113.74
2337 State Highway 184	Re:102014sp58000	83,000		12.55
Heuvelton, NY 13654	182x133x140x126			
	FRNT 182.00 DPTH 130.00			
	EAST-0213066 NRTH-1674709			
	DEED BOOK 2016 PG-1250			
	FULL MARKET VALUE	105,063		
			TOTAL TAX ---	2,126.29**
			DATE #1	10/02/17
			AMT DUE	2,126.29

STATE OF NEW YORK
 COUNTY - St Lawrence
 SCHOOL - Heuvelton Central
 TOWN - Depeyster
 SWIS - 403200

2 0 1 7 S C H O O L T A X R O L L
 T A X A B L E SECTION OF THE ROLL - 1
 OWNERS NAME SEQUENCE
 UNIFORM PERCENT OF VALUE IS 079.00

PAGE 271
 VALUATION DATE-JUL 01, 2016
 TAXABLE STATUS DATE-MAR 01, 2017

TAX MAP PARCEL NUMBER	PROPERTY LOCATION & CLASS	ASSESSMENT	EXEMPTION CODE-----	SCHOOL
CURRENT OWNERS NAME	SCHOOL DISTRICT	LAND	TAX DESCRIPTION	TAXABLE VALUE
CURRENT OWNERS ADDRESS	PARCEL SIZE/GRID COORD	TOTAL	SPECIAL DISTRICTS	TAX AMOUNT
*****				99.004-2-18.3 *****
2945 Cr 11				BILL 379
99.004-2-18.3	112 Dairy farm		Ag Buildin 41700	26,300
Hershberger Andy	Heuvelton Centr 406404	27,900	Ag Buildin 41700	26,300
Hershberger Ada	RE: 0806SP65000	120,000	BAS STAR 41854	26,700
2945 County Route 11	ACRES 57.20		Heuvelton Cent Sch	67,400
Rensselaer Falls, NY 13680	EAST-0213506 NRTH-1649020		School Tax/Library	67,400
	DEED BOOK 2006 PG-14116			10.19
	FULL MARKET VALUE	151,899		
TOTAL TAX ---				1,085.65**
				DATE #1 10/02/17
				AMT DUE 1,085.65
*****				100.003-1-10.2 *****
120 East Rd				BILL 380
100.003-1-10.2	240 Rural res		BAS STAR 41854	26,700
Hershberger John U	Heuvelton Centr 406404	60,000	Heuvelton Cent Sch	110,000
Hershberger Lydia J	FRNT 1523.00 DPTH	110,000	School Tax/Library	110,000
120 East Rd	ACRES 105.00			16.63
Heuvelton, NY 13654	EAST-0216677 NRTH-1655112			
	DEED BOOK 2013 PG-137			
	FULL MARKET VALUE	139,241		
TOTAL TAX ---				2,176.98**
				DATE #1 10/02/17
				AMT DUE 2,176.98
*****				85.004-1-2 *****
2017 Sh 184 & Spile Brdg Rd				ACCT 1- 9- 4 BILL 381
85.004-1-2	113 Cattle farm		Silo 42100	4,000
Hershberger Peter A	Heuvelton Centr 406404	57,000	BAS STAR 41854	26,700
Hershberger Caroline P	Land Contract To Eli	157,000	Heuvelton Cent Sch	153,000
Attn: Eli P Hershberger	ACRES 165.30		School Tax/Library	153,000
2017 State Highway 184	EAST-0205793 NRTH-1670852			23.14
Heuvelton, NY 13654	DEED BOOK 1088 PG-398			
	FULL MARKET VALUE	198,734		
TOTAL TAX ---				3,278.56**
				DATE #1 10/02/17
				AMT DUE 3,278.56
*****				99.004-1-6.1 *****
4052 Cr 10				ACCT 1- 21- 2 BILL 382
99.004-1-6.1	116 Other stock		Ag Buildin 41700	18,000
Hicks Brian	Heuvelton Centr 406404	12,500	Ag Buildin 41700	2,000
Hicks Deborah	Re:Old Sty 1.7 Sty	100,000	BAS STAR 41854	26,700
4052 County Route 10	102x164x193x206		Heuvelton Cent Sch	80,000
De Peyster, NY 13633-3432	FRNT 102.00 DPTH		School Tax/Library	80,000
	ACRES 10.50			12.10
MAY BE SUBJECT TO PAYMENT	EAST-0209363 NRTH-1652686			
UNDER RPTL483 UNTIL 2022	DEED BOOK 2004 PG-19093			
	FULL MARKET VALUE	126,582		
TOTAL TAX ---				1,408.44**
				DATE #1 10/02/17
				AMT DUE 1,408.44
*****				*****

STATE OF NEW YORK
 COUNTY - St Lawrence
 SCHOOL - Heuvelton Central
 TOWN - Depeyster
 SWIS - 403200

2 0 1 7 S C H O O L T A X R O L L
 T A X A B L E SECTION OF THE ROLL - 1
 OWNERS NAME SEQUENCE
 UNIFORM PERCENT OF VALUE IS 079.00

PAGE 272
 VALUATION DATE-JUL 01, 2016
 TAXABLE STATUS DATE-MAR 01, 2017

TAX MAP PARCEL NUMBER	PROPERTY LOCATION & CLASS	ASSESSMENT	EXEMPTION CODE-----	SCHOOL
CURRENT OWNERS NAME	SCHOOL DISTRICT	LAND	TAX DESCRIPTION	TAXABLE VALUE
CURRENT OWNERS ADDRESS	PARCEL SIZE/GRID COORD	TOTAL	SPECIAL DISTRICTS	TAX AMOUNT
***** 85.002-2-24.111 *****				
	184 Wardell Rd			ACCT 1- 20- 3.11 BILL 383
85.002-2-24.111	322 Rural vac>10 - WTRFNT		Heuvelton Cent Sch	18,000 458.40
Hilborne Kenneth H	Heuvelton Centr 406404	18,000	School Tax/Library	18,000 2.72
Hilborne Rita	Re:Frontage on Osw Rvr	18,000		
859 County Route 4	ACRES 12.70			
Ogdensburg, NY 13669	EAST-0213264 NRTH-1679463			
	DEED BOOK 957 PG-257			
	FULL MARKET VALUE	22,785		
			TOTAL TAX ---	461.12**
			DATE #1	10/02/17
			AMT DUE	461.12
***** 85.002-2-22 *****				
	Off Sh 184			ACCT 1- 20- 8 BILL 384
85.002-2-22	910 Priv forest		Heuvelton Cent Sch	12,000 305.60
Hilborne Kenneth H Jr	Heuvelton Centr 406404	12,000	School Tax/Library	12,000 1.81
605 Elizabeth St	ACRES 36.80	12,000		
Ogdensburg, NY 13669	EAST-0210711 NRTH-1675618			
	DEED BOOK 2010 PG-959			
	FULL MARKET VALUE	15,190		
			TOTAL TAX ---	307.41**
			DATE #1	10/02/17
			AMT DUE	307.41
***** 85.002-2-24.12 *****				
	Wardell Rd			BILL 385
85.002-2-24.12	323 Vacant rural		Heuvelton Cent Sch	9,000 229.20
Hilborne Kenneth H Jr	Heuvelton Centr 406404	9,000	School Tax/Library	9,000 1.36
605 Elizabeth St	Re:Federal Easement 68.5A	9,000		
Ogdensburg, NY 13669	FRNT 20.00 DPTH			
	ACRES 69.20			
	EAST-0211839 NRTH-1676632			
	DEED BOOK 2010 PG-11733			
	FULL MARKET VALUE	11,392		
			TOTAL TAX ---	230.56**
			DATE #1	10/02/17
			AMT DUE	230.56
***** 99.004-2-14 *****				
	3143 Cr 11			ACCT 1- 16-15 BILL 386
99.004-2-14	210 1 Family Res		BAS STAR 41854	26,700
Hitsman Scott A	Heuvelton Centr 406404	8,800	Heuvelton Cent Sch	35,000 891.34
3143 County Route 11	RE: SM RANCH	35,000	School Tax/Library	35,000 5.29
Heuvelton, NY 13654-3172	FRNT 120.00 DPTH			
	ACRES 2.30			
	EAST-0214368 NRTH-1651684			
	DEED BOOK 1036 PG-00167			
	FULL MARKET VALUE	44,304		
			TOTAL TAX ---	255.63**
			DATE #1	10/02/17
			AMT DUE	255.63

STATE OF NEW YORK
 COUNTY - St Lawrence
 SCHOOL - Heuvelton Central
 TOWN - Depeyster
 SWIS - 403200

2 0 1 7 S C H O O L T A X R O L L
 T A X A B L E SECTION OF THE ROLL - 1
 OWNERS NAME SEQUENCE
 UNIFORM PERCENT OF VALUE IS 079.00

PAGE 273
 VALUATION DATE-JUL 01, 2016
 TAXABLE STATUS DATE-MAR 01, 2017

TAX MAP PARCEL NUMBER	PROPERTY LOCATION & CLASS	ASSESSMENT	EXEMPTION CODE-----	SCHOOL
CURRENT OWNERS NAME	SCHOOL DISTRICT	LAND	TAX DESCRIPTION	TAXABLE VALUE
CURRENT OWNERS ADDRESS	PARCEL SIZE/GRID COORD	TOTAL	SPECIAL DISTRICTS	TAX AMOUNT
***** 71.004-1-1 *****				
71.004-1-1	363 Spile Bridge Rd E			ACCT 1- 20- 1
Hoff David	112 Dairy farm		Silo 42100	BILL 387
Hoff Lucinda	Heuvelton Centr 406404	106,400	Heuvelton Cent Sch	9,000
268 Cottage Dr	Re:Main Dairy Farm	190,000	School Tax/Library	4,609.49
New Oxford, PA 17350	251.33A Wetland Easement			27.37
	ACRES 388.60			
	EAST-0204943 NRTH-1680278			
	DEED BOOK 1999 PG-19255			
	FULL MARKET VALUE	240,506		
			TOTAL TAX ---	4,636.86**
			DATE #1	10/02/17
			AMT DUE	4,636.86
***** 84.004-1-1 *****				
84.004-1-1	Off West Lake Rd			ACCT 1- 12- 8
Hollis William J & Etal	260 Seasonal res		Heuvelton Cent Sch	BILL 388
9337A State Highway 37	Heuvelton Centr 406404	7,000	School Tax/Library	382.00
Ogdensburg, NY 13669	Black Lake Davis	15,000		2.27
	Wilson Mandigo			
	ACRES 6.60			
	EAST-0191653 NRTH-1665311			
	DEED BOOK 1043 PG-00993			
	FULL MARKET VALUE	18,987		
			TOTAL TAX ---	384.27**
			DATE #1	10/02/17
			AMT DUE	384.27
***** 98.002-3-14 *****				
98.002-3-14	993 West Lake Rd			ACCT 1- 21-12. 2
Hooper Richard W (LU)	210 1 Family Res		Heuvelton Cent Sch	BILL 389
993 West Lake Rd	Heuvelton Centr 406404	9,600	School Tax/Library	855.68
Heuvelton, NY 13654	ACRES 7.00	33,600		5.08
	EAST-0191732 NRTH-1657679			
	DEED BOOK 2012 PG-3023			
	FULL MARKET VALUE	42,532		
			TOTAL TAX ---	860.76**
			DATE #1	10/02/17
			AMT DUE	860.76
***** 99.003-1-18.21 *****				
99.003-1-18.21	Sh 184			ACCT 1- 19-15.21
Hostetler Joseph E	105 Vac farmland		Heuvelton Cent Sch	BILL 390
Hostetler Frances	Heuvelton Centr 406404	8,800	School Tax/Library	224.11
1144 State Highway 184	ACRES 17.23	8,800		1.33
Heuvelton, NY 13654	EAST-0196368 NRTH-1651359			
	DEED BOOK 2016 PG-3052			
	FULL MARKET VALUE	11,139		
			TOTAL TAX ---	225.44**
			DATE #1	10/02/17
			AMT DUE	225.44

STATE OF NEW YORK
 COUNTY - St Lawrence
 SCHOOL - Heuvelton Central
 TOWN - Depeyster
 SWIS - 403200

2 0 1 7 S C H O O L T A X R O L L
 T A X A B L E SECTION OF THE ROLL - 1
 OWNERS NAME SEQUENCE
 UNIFORM PERCENT OF VALUE IS 079.00

PAGE 274
 VALUATION DATE-JUL 01, 2016
 TAXABLE STATUS DATE-MAR 01, 2017

TAX MAP PARCEL NUMBER	PROPERTY LOCATION & CLASS	ASSESSMENT	EXEMPTION CODE-----	SCHOOL
CURRENT OWNERS NAME	SCHOOL DISTRICT	LAND	TAX DESCRIPTION	TAXABLE VALUE
CURRENT OWNERS ADDRESS	PARCEL SIZE/GRID COORD	TOTAL	SPECIAL DISTRICTS	TAX AMOUNT
***** 99.003-2-12 *****				
1140,1144 Sh 184				ACCT 1- 16- 9 BILL 391
99.003-2-12	112 Dairy farm		Silo 42100	4,000
Hostetler Joseph E	Heuvelton Centr 406404	35,700	BAS STAR 41854	26,700
Hostetler Frances	ACRES 78.50	132,000	Heuvelton Cent Sch	128,000
1144 State Highway 184	EAST-0198300 NRTH-1649511		School Tax/Library	128,000
Heuvelton, NY 13654	DEED BOOK 1027 PG-00485			19.36
	FULL MARKET VALUE	167,089		
TOTAL TAX ---				2,638.11**
				DATE #1 10/02/17
				AMT DUE 2,638.11
***** 99.002-1-15.1 *****				
4149,4157 Cr 10				ACCT 1- 17-13.1 BILL 392
99.002-1-15.1	112 Dairy farm		Silo 42100	2,500
Hostetler Mose J	Heuvelton Centr 406404	84,000	BAS STAR 41854	26,700
Hostetler Lizzie M	Re:022015sp210000	155,000	Heuvelton Cent Sch	152,500
4157 County Route 10	ACRES 199.00		School Tax/Library	152,500
De Peyster, NY 13633-3402	EAST-0207843 NRTH-1657611			23.06
	DEED BOOK 2015 PG-2133			
	FULL MARKET VALUE	196,203		
TOTAL TAX ---				3,265.74**
				DATE #1 10/02/17
				AMT DUE 3,265.74
***** 99.001-1-3 *****				
70 Pearson Rd				ACCT 1- 9- 2 BILL 393
99.001-1-3	240 Rural res		BAS STAR 41854	26,700
Hostetler Noah J	Heuvelton Centr 406404	55,000	Heuvelton Cent Sch	105,000
Hostetler Lizzieann S	Re:022013sp57500	105,000	School Tax/Library	105,000
70 Pearson Rd	ACRES 115.90			15.88
Heuvelton, NY 13654	EAST-0194553 NRTH-1663160			
	DEED BOOK 2013 PG-3065			
	FULL MARKET VALUE	132,911		
TOTAL TAX ---				2,048.89**
				DATE #1 10/02/17
				AMT DUE 2,048.89
***** 86.001-1-7.3 *****				
870 East Rd				BILL 394
86.001-1-7.3	270 Mfg housing		BAS STAR 41854	26,700
House Mark E	Heuvelton Centr 406404	8,700	Heuvelton Cent Sch	38,700
870 East Rd	FRNT 308.00 DPTH	38,700	School Tax/Library	38,700
Heuvelton, NY 13654	ACRES 2.10 BANK8888293			5.85
	EAST-0222125 NRTH-1673235			
	DEED BOOK 2014 PG-13157			
	FULL MARKET VALUE	48,987		
TOTAL TAX ---				350.41**
				DATE #1 10/02/17
				AMT DUE 350.41

STATE OF NEW YORK
 COUNTY - St Lawrence
 SCHOOL - Heuvelton Central
 TOWN - Depeyster
 SWIS - 403200

2 0 1 7 S C H O O L T A X R O L L
 T A X A B L E SECTION OF THE ROLL - 1
 OWNERS NAME SEQUENCE
 UNIFORM PERCENT OF VALUE IS 079.00

PAGE 275
 VALUATION DATE-JUL 01, 2016
 TAXABLE STATUS DATE-MAR 01, 2017

TAX MAP PARCEL NUMBER	PROPERTY LOCATION & CLASS	ASSESSMENT	EXEMPTION CODE-----	SCHOOL
CURRENT OWNERS NAME	SCHOOL DISTRICT	LAND	TAX DESCRIPTION	TAXABLE VALUE
CURRENT OWNERS ADDRESS	PARCEL SIZE/GRID COORD	TOTAL	SPECIAL DISTRICTS	TAX AMOUNT
***** 99.001-2-1.11 *****				
99.001-2-1.11	1372 West Lake Rd		ACCT 1- 16- 1.1	BILL 395
Hynes Bernard G	270 Mfg housing		BAS STAR 41854	26,700
Hynes Sandra L Et Al L	Heuvelton Centr 406404	12,400	Heuvelton Cent Sch	1,344.65
1372 West Lake Rd	Re:2007sp66000	52,800	School Tax/Library	7.98
Heuvelton, NY 13654	FRNT 503.00 DPTH			
	ACRES 9.60			
	EAST-0200004 NRTH-1661613			
	DEED BOOK 2016 PG-9721			
	FULL MARKET VALUE	66,835		
TOTAL TAX ---				711.63**
				DATE #1 10/02/17
				AMT DUE 711.63

STATE OF NEW YORK
 COUNTY - St Lawrence
 SCHOOL - Heuvelton Central
 TOWN - Depeyster
 SWIS - 403200

2017 SCHOOL TAX ROLL
 TAXABLE SECTION OF THE ROLL - 1
 NAME SECTION - H
 UNIFORM PERCENT OF VALUE IS 079.00

PAGE 276
 VALUATION DATE-JUL 01, 2016
 TAXABLE STATUS DATE-MAR 01, 2017
 RPS155/V04/L015
 CURRENT DATE 8/24/2017

*** SPECIAL DISTRICT SUMMARY ***

CODE	DISTRICT NAME	TOTAL PARCELS	EXTENSION TYPE	EXTENSION VALUE	AD VALOREM VALUE	EXEMPT AMOUNT	TAXABLE VALUE	TOTAL TAX
------	---------------	---------------	----------------	-----------------	------------------	---------------	---------------	-----------

NO SPECIAL DISTRICTS AT THIS LEVEL

*** SCHOOL DISTRICT SUMMARY ***

CODE	DISTRICT NAME	TOTAL PARCELS	ASSESSED LAND	ASSESSED TOTAL	EXEMPT AMOUNT	TOTAL TAXABLE	TOTAL TAX
					----- STAR AMOUNT	----- STAR TAXABLE	
	Heuvelton Central	43	956,600	2504,200	120,147	2,384,053	
406404					588,600	1,795,453	46,084.87
	S U B - T O T A L	43	956,600	2504,200	120,147	2,384,053	
	S U B - T O T A L (CONT)				588,600	1,795,453	46,084.87
	T O T A L	43	956,600	2504,200	120,147	2,384,053	
	T O T A L (CONT)				588,600	1,795,453	46,084.87

*** SYSTEM CODES SUMMARY ***

NO SYSTEM EXEMPTIONS AT THIS LEVEL

*** EXEMPTION SUMMARY ***

CODE	DESCRIPTION	TOTAL PARCELS	SCHOOL
41700	Ag Buildin	2	72,600
41720	Ag Distric	7	1,797
41834	ENH STAR	2	88,000
41854	BAS STAR	19	500,600
42100	Silo	5	45,750

STATE OF NEW YORK
 COUNTY - St Lawrence
 SCHOOL - Heuvelton Central
 TOWN - Depeyster
 SWIS - 403200

2 0 1 7 S C H O O L T A X R O L L
 T A X A B L E SECTION OF THE ROLL - 1
 N A M E S E C T I O N - H
 UNIFORM PERCENT OF VALUE IS 079.00

PAGE 277
 VALUATION DATE-JUL 01, 2016
 TAXABLE STATUS DATE-MAR 01, 2017
 RPS155/V04/L015
 CURRENT DATE 8/24/2017

*** E X E M P T I O N S U M M A R Y ***

CODE	DESCRIPTION	TOTAL PARCELS	SCHOOL
	T O T A L	35	708,747

*** G R A N D T O T A L S ***

ROLL SEC	DESCRIPTION	TOTAL PARCELS	ASSESSED LAND	ASSESSED TOTAL	EXEMPT AMOUNT	TOTAL TAXABLE	TAX RATE	TOTAL TAX
					----- STAR AMOUNT	----- STAR TAXABLE		
	Heuvelton Cent Sch		956,600	2504,200	120,147	2,384,053		
	School Tax/Library		956,600	2504,200	588,600	1,795,453		45,724.36
	SPEC DIST TAXES				120,147	2,384,053		360.51
1	TAXABLE	43						46,084.87

STATE OF NEW YORK
 COUNTY - St Lawrence
 SCHOOL - Heuvelton Central
 TOWN - Depeyster
 SWIS - 403200

2 0 1 7 S C H O O L T A X R O L L
 T A X A B L E SECTION OF THE ROLL - 1
 OWNERS NAME SEQUENCE
 UNIFORM PERCENT OF VALUE IS 079.00

PAGE 278
 VALUATION DATE-JUL 01, 2016
 TAXABLE STATUS DATE-MAR 01, 2017

TAX MAP PARCEL NUMBER	PROPERTY LOCATION & CLASS	ASSESSMENT	EXEMPTION CODE-----	SCHOOL
CURRENT OWNERS NAME	SCHOOL DISTRICT	LAND	TAX DESCRIPTION	TAXABLE VALUE
CURRENT OWNERS ADDRESS	PARCEL SIZE/GRID COORD	TOTAL	SPECIAL DISTRICTS	TAX AMOUNT
***** 99.003-1-18.231 *****				
1073, 1107 Sh 184				ACCT 1-19-15.23 BILL 396
99.003-1-18.231	240 Rural res		ENH STAR 41834	58,120
Jackson Gary G	Heuvelton Centr 406404	22,400	Heuvelton Cent Sch	114,750 2,922.31
Jackson Susan B	Re:Federal Wetlands 4.64A	114,750	School Tax/Library	114,750 17.35
1107 State Highway 184	FRNT 1228.00 DPTH			
Heuvelton, NY 13654	ACRES 42.60			
	EAST-0195816 NRTH-1650809			
	DEED BOOK 984 PG-00390			
	FULL MARKET VALUE	145,253		
			TOTAL TAX ---	1,596.66**
			DATE #1	10/02/17
			AMT DUE	1,596.66
***** 99.004-1-4 *****				
4021 Cr 10				ACCT 1- 13-14.2 BILL 397
99.004-1-4	105 Vac farmland		Heuvelton Cent Sch	23,000 585.74
Jackson Horace (Lu)	Heuvelton Centr 406404	23,000	School Tax/Library	23,000 3.48
Jackson Mary H (Lu)	ACRES 73.20	23,000		
3984 County Route 10	EAST-0207351 NRTH-1654304			
De Peyster, NY 13633-3404	DEED BOOK 2009 PG-1076			
	FULL MARKET VALUE	29,114		
			TOTAL TAX ---	589.22**
			DATE #1	10/02/17
			AMT DUE	589.22
***** 99.004-1-10 *****				
3984 Cr 10				ACCT 1- 10- 5 BILL 398
99.004-1-10	112 Dairy farm		Silo 42100	20,000
Jackson Horace (Lu)	Heuvelton Centr 406404	48,500	BAS STAR 41854	26,700
Jackson Mary H (Lu)	Re:Main Farm	165,000	Heuvelton Cent Sch	145,000 3,692.68
3984 County Route 10	ACRES 92.60		School Tax/Library	145,000 21.93
De Peyster, NY 13633-3404	EAST-0207648 NRTH-1652848			
	DEED BOOK 2009 PG-1076			
	FULL MARKET VALUE	208,861		
			TOTAL TAX ---	3,073.61**
			DATE #1	10/02/17
			AMT DUE	3,073.61
***** 99.004-1-9 *****				
4024 Cr 10				ACCT 1- 10- 2 BILL 399
99.004-1-9	113 Cattle farm		Ag Buildin 41700	20,000
Jackson Roger	Heuvelton Centr 406404	44,000	BAS STAR 41854	26,700
Jackson Kelly	Re:Old Sty 1.5 Sty w/barn	140,000	Heuvelton Cent Sch	120,000 3,056.01
4024 County Route 10	Also 947/13		School Tax/Library	120,000 18.15
De Peyster, NY 13633-3432	ACRES 82.90			
	EAST-0209464 NRTH-1651517			
MAY BE SUBJECT TO PAYMENT	DEED BOOK 2009 PG-1075			
UNDER RPTL483 UNTIL 2018	FULL MARKET VALUE	177,215		
			TOTAL TAX ---	2,433.16**
			DATE #1	10/02/17
			AMT DUE	2,433.16

STATE OF NEW YORK
 COUNTY - St Lawrence
 SCHOOL - Heuvelton Central
 TOWN - Depeyster
 SWIS - 403200

2 0 1 7 S C H O O L T A X R O L L
 T A X A B L E SECTION OF THE ROLL - 1
 OWNERS NAME SEQUENCE
 UNIFORM PERCENT OF VALUE IS 079.00

PAGE 279
 VALUATION DATE-JUL 01, 2016
 TAXABLE STATUS DATE-MAR 01, 2017

TAX MAP PARCEL NUMBER	PROPERTY LOCATION & CLASS	ASSESSMENT	EXEMPTION CODE-----	SCHOOL
CURRENT OWNERS NAME	SCHOOL DISTRICT	LAND	TAX DESCRIPTION	TAXABLE VALUE
CURRENT OWNERS ADDRESS	PARCEL SIZE/GRID COORD	TOTAL	SPECIAL DISTRICTS	TAX AMOUNT
***** 86.003-1-2 *****				
4860 Cr 10				ACCT 1- 10- 7 BILL 400
86.003-1-2	210 1 Family Res		BAS STAR 41854	26,700
Janack William	Heuvelton Centr 406404	6,700	Heuvelton Cent Sch	764.00
Janack Beatrice	FRNT 200.00 DPTH 125.00	30,000	School Tax/Library	4.54
4860 County Route 10	EAST-0216916 NRTH-1671456			
Heuvelton, NY 13654	DEED BOOK 920 PG-00273			
	FULL MARKET VALUE	37,975		
TOTAL TAX ---				127.54**
				DATE #1 10/02/17
				AMT DUE 127.54
***** 99.003-2-13.1 *****				
1110 Sh 184				ACCT 1- 10- 9 BILL 401
99.003-2-13.1	270 Mfg housing		Heuvelton Cent Sch	280.13
Johnson George	Heuvelton Centr 406404	8,300	School Tax/Library	1.66
Johnson Iva	FRNT 290.00 DPTH 208.00	11,000		
1065 State Highway 184	ACRES 1.40			
Heuvelton, NY 13654	EAST-0196483 NRTH-1650521			
	DEED BOOK 893 PG-00932			
	FULL MARKET VALUE	13,924		
TOTAL TAX ---				281.79**
				DATE #1 10/02/17
				AMT DUE 281.79
***** 99.003-1-20.1 *****				
1065 Sh 184				ACCT 1- 7- 3.1 BILL 402
99.003-1-20.1	270 Mfg housing		ENH STAR 41834	58,120
Johnson George A	Heuvelton Centr 406404	8,200	Heuvelton Cent Sch	2,042.44
Johnson Iva	Re:Double Width	80,200	School Tax/Library	12.13
1065 State Highway 184	230x100x100x75x330x175			
Heuvelton, NY 13654	FRNT 230.00 DPTH			
	ACRES 1.10			
	EAST-0195451 NRTH-1649822			
	DEED BOOK 2009 PG-19749			
	FULL MARKET VALUE	101,519		
TOTAL TAX ---				711.57**
				DATE #1 10/02/17
				AMT DUE 711.57
***** 99.003-1-20.2 *****				
1059 Sh 184				ACCT 1- 7- 3.2 BILL 403
99.003-1-20.2	311 Res vac land		Heuvelton Cent Sch	106.96
Johnson George A	Heuvelton Centr 406404	4,200	School Tax/Library	0.64
Johnson Iva R	Re:Single Wide Removed	4,200		
1065 State Highway 184	11/2008			
Heuvelton, NY 13654	FRNT 100.00 DPTH 100.00			
	EAST-0195368 NRTH-1649694			
	DEED BOOK 2009 PG-7843			
	FULL MARKET VALUE	5,316		
TOTAL TAX ---				107.60**
				DATE #1 10/02/17
				AMT DUE 107.60

STATE OF NEW YORK
 COUNTY - St Lawrence
 SCHOOL - Heuvelton Central
 TOWN - Depeyster
 SWIS - 403200

2 0 1 7 S C H O O L T A X R O L L
 T A X A B L E SECTION OF THE ROLL - 1
 OWNERS NAME SEQUENCE
 UNIFORM PERCENT OF VALUE IS 079.00

PAGE 280
 VALUATION DATE-JUL 01, 2016
 TAXABLE STATUS DATE-MAR 01, 2017

TAX MAP PARCEL NUMBER	PROPERTY LOCATION & CLASS	ASSESSMENT	EXEMPTION CODE-----	SCHOOL
CURRENT OWNERS NAME	SCHOOL DISTRICT	LAND	TAX DESCRIPTION	TAXABLE VALUE
CURRENT OWNERS ADDRESS	PARCEL SIZE/GRID COORD	TOTAL	SPECIAL DISTRICTS	TAX AMOUNT

114.001-2-4.1	977,985 Sh 184			114.001-2-4.1 *****
Johnson Michael A	240 Rural res		BAS STAR 41854	ACCT 1- 10- 8 BILL 404
Johnson Gudrun B	Heuvelton Centr 406404	70,000	Heuvelton Cent Sch	26,700
977 State Highway 184	ACRES 130.50 BANK8888288	110,000	School Tax/Library	110,000 2,801.35
Heuvelton, NY 13654	EAST-0193755 NRTH-1648277			16.63
	DEED BOOK 2003 PG-19298			
	FULL MARKET VALUE	139,241		
			TOTAL TAX ---	2,176.98**
				DATE #1 10/02/17
				AMT DUE 2,176.98

99.035-2-17	4371 Cr 10			99.035-2-17 *****
Jones Elmer	210 1 Family Res		ENH STAR 41834	ACCT 1- 10-13 BILL 405
4371 County Route 10	Heuvelton Centr 406404	7,500	Heuvelton Cent Sch	33,000
De Peyster, NY 13633-3400	FRNT 211.00 DPTH 157.00	33,000	School Tax/Library	33,000 840.40
	EAST-0212299 NRTH-1660592			4.99
	DEED BOOK 1073 PG-783			
	FULL MARKET VALUE	41,772		
			TOTAL TAX ---	4.99**
				DATE #1 10/02/17
				AMT DUE 4.99

STATE OF NEW YORK
 COUNTY - St Lawrence
 SCHOOL - Heuvelton Central
 TOWN - Depeyster
 SWIS - 403200

2017 SCHOOL TAX ROLL
 TAXABLE SECTION OF THE ROLL - 1
 NAME SECTION - J
 UNIFORM PERCENT OF VALUE IS 079.00

PAGE 281
 VALUATION DATE-JUL 01, 2016
 TAXABLE STATUS DATE-MAR 01, 2017
 RPS155/V04/L015
 CURRENT DATE 8/24/2017

*** SPECIAL DISTRICT SUMMARY ***

CODE	DISTRICT NAME	TOTAL PARCELS	EXTENSION TYPE	EXTENSION VALUE	AD VALOREM VALUE	EXEMPT AMOUNT	TAXABLE VALUE	TOTAL TAX
------	---------------	---------------	----------------	-----------------	------------------	---------------	---------------	-----------

NO SPECIAL DISTRICTS AT THIS LEVEL

*** SCHOOL DISTRICT SUMMARY ***

CODE	DISTRICT NAME	TOTAL PARCELS	ASSESSED LAND	ASSESSED TOTAL	EXEMPT AMOUNT	TOTAL TAXABLE	TOTAL TAX
					----- STAR AMOUNT	----- STAR TAXABLE	
	Heuvelton Central	10	242,800	711,150	40,000	671,150	
406404					256,040	415,110	10,673.01
	S U B - T O T A L	10	242,800	711,150	40,000	671,150	
	S U B - T O T A L (CONT)				256,040	415,110	10,673.01
	T O T A L	10	242,800	711,150	40,000	671,150	
	T O T A L (CONT)				256,040	415,110	10,673.01

*** SYSTEM CODES SUMMARY ***

NO SYSTEM EXEMPTIONS AT THIS LEVEL

*** EXEMPTION SUMMARY ***

CODE	DESCRIPTION	TOTAL PARCELS	SCHOOL
41700	Ag Buildin	1	20,000
41834	ENH STAR	3	149,240
41854	BAS STAR	4	106,800
42100	Silo	1	20,000
	T O T A L	9	296,040

STATE OF NEW YORK
 COUNTY - St Lawrence
 SCHOOL - Heuvelton Central
 TOWN - Depeyster
 SWIS - 403200

2 0 1 7 S C H O O L T A X R O L L
 T A X A B L E SECTION OF THE ROLL - 1
 N A M E S E C T I O N - J
 UNIFORM PERCENT OF VALUE IS 079.00

PAGE 282
 VALUATION DATE-JUL 01, 2016
 TAXABLE STATUS DATE-MAR 01, 2017
 RPS155/V04/L015
 CURRENT DATE 8/24/2017

*** G R A N D T O T A L S ***

ROLL SEC	DESCRIPTION	TOTAL PARCELS	ASSESSED LAND	ASSESSED TOTAL	EXEMPT AMOUNT ----- STAR AMOUNT	TOTAL TAXABLE ----- STAR TAXABLE	TAX RATE	TOTAL TAX
	Heuvelton Cent Sch		242,800	711,150	40,000	671,150		
	School Tax/Library		242,800	711,150	256,040 40,000	415,110 671,150		10,571.51
	SPEC DIST TAXES					671,150		101.50
1	TAXABLE	10						10,673.01

STATE OF NEW YORK
 COUNTY - St Lawrence
 SCHOOL - Heuvelton Central
 TOWN - Depeyster
 SWIS - 403200

2 0 1 7 S C H O O L T A X R O L L
 T A X A B L E SECTION OF THE ROLL - 1
 OWNERS NAME SEQUENCE
 UNIFORM PERCENT OF VALUE IS 079.00

PAGE 283
 VALUATION DATE-JUL 01, 2016
 TAXABLE STATUS DATE-MAR 01, 2017

TAX MAP PARCEL NUMBER	PROPERTY LOCATION & CLASS	ASSESSMENT	EXEMPTION CODE-----	SCHOOL
CURRENT OWNERS NAME	SCHOOL DISTRICT	LAND	TAX DESCRIPTION	TAXABLE VALUE
CURRENT OWNERS ADDRESS	PARCEL SIZE/GRID COORD	TOTAL	SPECIAL DISTRICTS	TAX AMOUNT
***** 85.004-2-6.2 *****				
85.004-2-6.2	SH 184			BILL 406
KDC Acres LLC	105 Vac farmland		Heuvelton Cent Sch	69,000 1,757.21
% Kenneth Chambers	Heuvelton Centr 406404	69,000	School Tax/Library	69,000 10.43
2409 State Highway 184	RE: 07SP72000 Ag Land	69,000		
Heuvelton, NY 13654	FRNT 500.00 DPTH			
	ACRES 175.40			
	EAST-0212294 NRTH-1670440			
	DEED BOOK 2007 PG-8279			
	FULL MARKET VALUE	87,342		
			TOTAL TAX ---	1,767.64**
			DATE #1	10/02/17
			AMT DUE	1,767.64
***** 71.003-3-2.2 *****				
	Off Spile Bridge Rd			ACCT 1-1-5.2 BILL 407
71.003-3-2.2	105 Vac farmland		Heuvelton Cent Sch	20,000 509.34
KDC Acres, LLC	Heuvelton Centr 406404	20,000	School Tax/Library	20,000 3.02
2345 State Highway 184	ACRES 66.50	20,000		
Heuvelton, NY 13654	EAST-0203015 NRTH-1680556			
	DEED BOOK 2011 PG-6688			
	FULL MARKET VALUE	25,316		
			TOTAL TAX ---	512.36**
			DATE #1	10/02/17
			AMT DUE	512.36
***** 71.003-3-4 *****				
	Spile Bridge Rd			BILL 408
71.003-3-4	105 Vac farmland		Heuvelton Cent Sch	3,000 76.40
KDC Acres, LLC	Heuvelton Centr 406404	3,000	School Tax/Library	3,000 0.45
2345 State Highway 184	Re:Access to farm land	3,000		
Heuvelton, NY 13654	FRNT 616.00 DPTH			
	ACRES 7.50			
	EAST-0203480 NRTH-1681237			
	DEED BOOK 2011 PG-6688			
	FULL MARKET VALUE	3,797		
			TOTAL TAX ---	76.85**
			DATE #1	10/02/17
			AMT DUE	76.85
***** 85.002-2-4.1 *****				
	135 Wardell Rd			ACCT 1- 4-13 BILL 409
85.002-2-4.1	270 Mfg housing		Heuvelton Cent Sch	54,500 1,387.94
KDC Acres, LLC	Heuvelton Centr 406404	25,500	School Tax/Library	54,500 8.24
% Kenneth & Margaret Chambers	ACRES 39.60	54,500		
2409 State Highway 184	EAST-0214289 NRTH-1677850			
Heuvelton, NY 13654	DEED BOOK 2001 PG-13125			
	FULL MARKET VALUE	68,987		
			TOTAL TAX ---	1,396.18**
			DATE #1	10/02/17
			AMT DUE	1,396.18

STATE OF NEW YORK
 COUNTY - St Lawrence
 SCHOOL - Heuvelton Central
 TOWN - Depeyster
 SWIS - 403200

2 0 1 7 S C H O O L T A X R O L L
 T A X A B L E SECTION OF THE ROLL - 1
 OWNERS NAME SEQUENCE
 UNIFORM PERCENT OF VALUE IS 079.00

PAGE 284
 VALUATION DATE-JUL 01, 2016
 TAXABLE STATUS DATE-MAR 01, 2017

TAX MAP PARCEL NUMBER	PROPERTY LOCATION & CLASS	ASSESSMENT	EXEMPTION CODE-----	SCHOOL
CURRENT OWNERS NAME	SCHOOL DISTRICT	LAND	TAX DESCRIPTION	TAXABLE VALUE
CURRENT OWNERS ADDRESS	PARCEL SIZE/GRID COORD	TOTAL	SPECIAL DISTRICTS	TAX AMOUNT
***** 85.002-2-12 *****				
2345 Sh 184				ACCT 1- 4-14 BILL 410
85.002-2-12	240 Rural res		BAS STAR 41854	26,700
KDC Acres, LLC	Heuvelton Centr 406404	25,800	Heuvelton Cent Sch	126,000 3,208.81
% Kenneth & Margaret Chambers	Re:New Residence	126,000	School Tax/Library	126,000 19.05
2345 State Highway 184	ACRES 44.60			
Heuvelton, NY 13654	EAST-0212786 NRTH-1675964			
	DEED BOOK 2001 PG-13125			
	FULL MARKET VALUE	159,494		
TOTAL TAX ---				2,586.86**
				DATE #1 10/02/17
				AMT DUE 2,586.86
***** 85.004-1-9 *****				
Off Sh 184				ACCT 1- 5- 4 BILL 411
85.004-1-9	105 Vac farmland		Heuvelton Cent Sch	30,000 764.00
KDC Acres, LLC	Heuvelton Centr 406404	30,000	School Tax/Library	30,000 4.54
% Kenneth & Margaret Chambers	ACRES 73.50	30,000		
2409 State Highway 184	EAST-0210632 NRTH-1668197			
Heuvelton, NY 13654	DEED BOOK 2001 PG-13125			
	FULL MARKET VALUE	37,975		
TOTAL TAX ---				768.54**
				DATE #1 10/02/17
				AMT DUE 768.54
***** 85.004-1-10.2 *****				
Sh 184				BILL 412
85.004-1-10.2	105 Vac farmland		Heuvelton Cent Sch	19,000 483.87
KDC Acres, LLC	Heuvelton Centr 406404	19,000	School Tax/Library	19,000 2.87
% Kenneth & Daniel Chambers	102000sp17338vac	19,000		
2409 State Highway 184	635'fr			
Heuvelton, NY 13654	ACRES 48.20			
	EAST-0208021 NRTH-1668081			
	DEED BOOK 2001 PG-13125			
	FULL MARKET VALUE	24,051		
TOTAL TAX ---				486.74**
				DATE #1 10/02/17
				AMT DUE 486.74
***** 85.004-1-17.22 *****				
West Lake Rd				BILL 413
85.004-1-17.22	105 Vac farmland		Heuvelton Cent Sch	56,000 1,426.14
KDC Acres, LLC	Heuvelton Centr 406404	56,000	School Tax/Library	56,000 8.47
% Kenneth & Daniel Chambers	ACRES 133.20	56,000		
2409 State Highway 184	EAST-0205644 NRTH-1664806			
Heuvelton, NY 13654	DEED BOOK 2001 PG-13125			
	FULL MARKET VALUE	70,886		
TOTAL TAX ---				1,434.61**
				DATE #1 10/02/17
				AMT DUE 1,434.61

STATE OF NEW YORK
 COUNTY - St Lawrence
 SCHOOL - Heuvelton Central
 TOWN - Depeyster
 SWIS - 403200

2 0 1 7 S C H O O L T A X R O L L
 T A X A B L E SECTION OF THE ROLL - 1
 OWNERS NAME SEQUENCE
 UNIFORM PERCENT OF VALUE IS 079.00

TAX MAP PARCEL NUMBER	PROPERTY LOCATION & CLASS	ASSESSMENT	EXEMPTION CODE-----	SCHOOL
CURRENT OWNERS NAME	SCHOOL DISTRICT	LAND	TAX DESCRIPTION	TAXABLE VALUE
CURRENT OWNERS ADDRESS	PARCEL SIZE/GRID COORD	TOTAL	SPECIAL DISTRICTS	TAX AMOUNT
85.004-2-5.1	Sh 184 105 Vac farmland		Heuvelton Cent Sch	16,600
KDC Acres, LLC	Heuvelton Centr 406404	16,600	School Tax/Library	16,600
% Kenneth & Daniel Chambers	FRNT 115.00 DPTH	16,600		
2409 State Highway 184	ACRES 41.10			
Heuvelton, NY 13654	EAST-0211278 NRTH-1670980			
	DEED BOOK 2003 PG-7652			
	FULL MARKET VALUE	21,013		
TOTAL TAX ---				425.26**
			DATE #1	10/02/17
			AMT DUE	425.26
86.001-1-16.2	Sh 184 105 Vac farmland		Heuvelton Cent Sch	10,000
KDC Acres, LLC	Heuvelton Centr 406404	10,000	School Tax/Library	10,000
% Kenneth & Margaret Chambers	ACRES 26.70	10,000		
2409 State Highway 184	EAST-0217359 NRTH-1676495			
Heuvelton, NY 13654	DEED BOOK 2001 PG-13125			
	FULL MARKET VALUE	12,658		
TOTAL TAX ---				256.18**
			DATE #1	10/02/17
			AMT DUE	256.18
99.002-1-6.2	CR 10 105 Vac farmland		Heuvelton Cent Sch	70,000
KDC Acres, LLC	Heuvelton Centr 406404	70,000	School Tax/Library	70,000
2409 State Highway 184	ACRES 136.30	70,000		
Heuvelton, NY 13654	EAST-0211728 NRTH-1658327			
	DEED BOOK 2014 PG-10685			
	FULL MARKET VALUE	88,608		
TOTAL TAX ---				1,793.25**
			DATE #1	10/02/17
			AMT DUE	1,793.25
99.002-2-2	Plimpton Rd 105 Vac farmland		Heuvelton Cent Sch	32,000
KDC Acres, LLC	Heuvelton Centr 406404	32,000	School Tax/Library	32,000
2409 State Highway 184	ACRES 76.20	32,000		
Heuvelton, NY 13654	EAST-0211257 NRTH-1661301			
	DEED BOOK 2014 PG-10685			
	FULL MARKET VALUE	40,506		
TOTAL TAX ---				819.78**
			DATE #1	10/02/17
			AMT DUE	819.78

STATE OF NEW YORK
 COUNTY - St Lawrence
 SCHOOL - Heuvelton Central
 TOWN - Depeyster
 SWIS - 403200

2 0 1 7 S C H O O L T A X R O L L
 T A X A B L E SECTION OF THE ROLL - 1
 OWNERS NAME SEQUENCE
 UNIFORM PERCENT OF VALUE IS 079.00

PAGE 286
 VALUATION DATE-JUL 01, 2016
 TAXABLE STATUS DATE-MAR 01, 2017

TAX MAP PARCEL NUMBER	PROPERTY LOCATION & CLASS	ASSESSMENT	EXEMPTION CODE-----	SCHOOL
CURRENT OWNERS NAME	SCHOOL DISTRICT	LAND	TAX DESCRIPTION	TAXABLE VALUE
CURRENT OWNERS ADDRESS	PARCEL SIZE/GRID COORD	TOTAL	SPECIAL DISTRICTS	TAX AMOUNT
***** 99.002-2-3 *****				
99.002-2-3	Plimpton Rd			ACCT 1- 11-10 BILL 418
KDC Acres, LLC	120 Field crops		Heuvelton Cent Sch	34,000 865.87
% Kenneth & Daniel Chambers	Heuvelton Centr 406404	34,000	School Tax/Library	34,000 5.14
2409 State Highway 184	ACRES 76.60	34,000		
Heuvelton, NY 13654	EAST-0211641 NRTH-1662964			
	DEED BOOK 2001 PG-13125			
	FULL MARKET VALUE	43,038		
TOTAL TAX ---				871.01**
				DATE #1 10/02/17
				AMT DUE 871.01
***** 99.002-2-4.111 *****				
99.002-2-4.111	Cr 10			ACCT 1- 11- 9 BILL 419
KDC Acres, LLC	120 Field crops		Heuvelton Cent Sch	93,000 2,368.41
2409 State Highway 184	Heuvelton Centr 406404	93,000	School Tax/Library	93,000 14.06
Heuvelton, NY 13654	Re:Ag Land	93,000		
	2515'fr			
	FRNT 2190.00 DPTH			
	ACRES 227.80			
	EAST-0212920 NRTH-1663464			
	DEED BOOK 2001 PG-13125			
	FULL MARKET VALUE	117,722		
TOTAL TAX ---				2,382.47**
				DATE #1 10/02/17
				AMT DUE 2,382.47
***** 99.002-3-1 *****				
99.002-3-1	1593 West Lake Rd			BILL 420
KDC Acres, LLC	105 Vac farmland		Heuvelton Cent Sch	55,100 1,403.22
2409 State Highway 184	Heuvelton Centr 406404	55,100	School Tax/Library	55,100 8.33
Heuvelton, NY 13654	Re:0104sp50000 Barn down	55,100		
	3400'fr			
	ACRES 119.40			
	EAST-0204338 NRTH-1663145			
	DEED BOOK 2004 PG-946			
	FULL MARKET VALUE	69,747		
TOTAL TAX ---				1,411.55**
				DATE #1 10/02/17
				AMT DUE 1,411.55
***** 85.004-2-9 *****				
85.004-2-9	4797,4845 Cr 10			ACCT 1- 1- 2.1 BILL 421
Keim Andy L	113 Cattle farm		Ag Buildin 41700	40,000
Keim Katie E	Heuvelton Centr 406404	56,000	Heuvelton Cent Sch	90,000 2,292.01
388 Five Mile Line Rd	1600'fr	130,000	School Tax/Library	90,000 13.61
Lisbon, NY 13658	ACRES 96.80			
	EAST-0215028 NRTH-1670079			
	DEED BOOK 2016 PG-15159			
	FULL MARKET VALUE	164,557		
TOTAL TAX ---				2,305.62**
				DATE #1 10/02/17
				AMT DUE 2,305.62

STATE OF NEW YORK
 COUNTY - St Lawrence
 SCHOOL - Heuvelton Central
 TOWN - Depeyster
 SWIS - 403200

2 0 1 7 S C H O O L T A X R O L L
 T A X A B L E SECTION OF THE ROLL - 1
 OWNERS NAME SEQUENCE
 UNIFORM PERCENT OF VALUE IS 079.00

PAGE 287
 VALUATION DATE-JUL 01, 2016
 TAXABLE STATUS DATE-MAR 01, 2017

TAX MAP PARCEL NUMBER	PROPERTY LOCATION & CLASS	ASSESSMENT	EXEMPTION CODE-----	SCHOOL
CURRENT OWNERS NAME	SCHOOL DISTRICT	LAND	TAX DESCRIPTION	TAXABLE VALUE
CURRENT OWNERS ADDRESS	PARCEL SIZE/GRID COORD	TOTAL	SPECIAL DISTRICTS	TAX AMOUNT

86.003-1-9.1	693,701 East Rd			86.003-1-9.1 *****
Kelley Mark L	270 Mfg housing		BAS STAR 41854	ACCT 1- 11- 1.1 BILL 422
Kelley Patricia	Heuvelton Centr 406404	9,300	Heuvelton Cent Sch	26,700
PO Box 614	Re:M.H. w/garage	130,000	School Tax/Library	3,310.68
Heuvelton, NY 13654	Re:New '07 Structure			19.66
	282x447x353x472			
	FRNT 282.00 DPTH			
	ACRES 3.33			
	EAST-0220738 NRTH-1668866			
	DEED BOOK 2004 PG-8626			
	FULL MARKET VALUE	164,557		
			TOTAL TAX ---	2,689.34**
				DATE #1 10/02/17
				AMT DUE 2,689.34

99.004-1-8.3	4063 Cr 10			99.004-1-8.3 *****
Kelley Thomas W	210 1 Family Res		Heuvelton Cent Sch	ACCT 1- 10-11.3 BILL 423
Kelley Sherry	Heuvelton Centr 406404	8,100	School Tax/Library	43,000
45 Lake George Rd	Re:oldstyl.5 Sty W/attgar	43,000		1,095.07
Russell, NY 13684	234x200x234x154			6.50
	FRNT 234.00 DPTH 177.00			
	EAST-0208729 NRTH-1653949			
	DEED BOOK 00966 PG-01003			
	FULL MARKET VALUE	54,430		
			TOTAL TAX ---	1,101.57**
				DATE #1 10/02/17
				AMT DUE 1,101.57

99.035-2-8	4378 Cr 10			99.035-2-8 *****
Kelley Timothy	210 1 Family Res		Heuvelton Cent Sch	ACCT 1- 22- 8 BILL 424
4378 County Route 10	Heuvelton Centr 406404	4,900	School Tax/Library	55,000
De Peyster, NY 13633	FRNT 82.00 DPTH 297.00	55,000		1,400.67
	BANK8888869			8.32
	EAST-0212619 NRTH-1660635			
PRIOR OWNER ON 3/01/2017	DEED BOOK 2017 PG-6160			
Kelley Timothy	FULL MARKET VALUE	69,620		
			TOTAL TAX ---	1,408.99**
				DATE #1 10/02/17
				AMT DUE 1,408.99

99.035-2-9.1	4374 Cr 10			99.035-2-9.1 *****
Kelley Timothy	270 Mfg housing		Heuvelton Cent Sch	ACCT 1- 14- 6 BILL 425
4378 County Route 10	Heuvelton Centr 406404	4,500	School Tax/Library	19,500
De Peyster, NY 13633	Re:Controlled burn 0906	19,500		496.60
	FRNT 144.00 DPTH 297.00			2.95
	BANK8888869			
PRIOR OWNER ON 3/01/2017	EAST-0212547 NRTH-1660537			
Kelley Timothy R	DEED BOOK 2017 PG-6160			
	FULL MARKET VALUE	24,684		
			TOTAL TAX ---	499.55**
				DATE #1 10/02/17

AMT DUE 499.55

STATE OF NEW YORK
 COUNTY - St Lawrence
 SCHOOL - Heuvelton Central
 TOWN - Depeyster
 SWIS - 403200

2 0 1 7 S C H O O L T A X R O L L
 T A X A B L E SECTION OF THE ROLL - 1
 OWNERS NAME SEQUENCE
 UNIFORM PERCENT OF VALUE IS 079.00

PAGE 288
 VALUATION DATE-JUL 01, 2016
 TAXABLE STATUS DATE-MAR 01, 2017

TAX MAP PARCEL NUMBER	PROPERTY LOCATION & CLASS	ASSESSMENT	EXEMPTION CODE-----	SCHOOL
CURRENT OWNERS NAME	SCHOOL DISTRICT	LAND	TAX DESCRIPTION	TAXABLE VALUE
CURRENT OWNERS ADDRESS	PARCEL SIZE/GRID COORD	TOTAL	SPECIAL DISTRICTS	TAX AMOUNT
***** 85.002-2-1.2 *****				
223,230	Wardell Rd			BILL 426
85.002-2-1.2	112 Dairy farm		Silo 42100	4,000
Kelly Allen	Heuvelton Centr 406404	100,000	Heuvelton Cent Sch	146,000 3,718.15
Kelly Mary	Re:2012sp230000	150,000	School Tax/Library	146,000 22.08
2121 Dekalb Kelly Rd	ACRES 258.10			
Rensselaer Falls, NY 13680	EAST-0210754 NRTH-1678854			
	DEED BOOK 2012 PG-15005			
	FULL MARKET VALUE	189,873		
TOTAL TAX ---				3,740.23**
				DATE #1 10/02/17
				AMT DUE 3,740.23
***** 86.001-1-7.12 *****				
86.001-1-7.12	Mt Alone Rd			BILL 427
Kelly Allen	321 Abandoned ag		Heuvelton Cent Sch	26,000 662.14
Kelly Mary	Heuvelton Centr 406404	26,000	School Tax/Library	26,000 3.93
2121 Dekalb Kelly Rd	Re:08sp48906vac	26,000		
Rensselaer Falls, NY 13680	ACRES 32.50			
	EAST-0223148 NRTH-1672617			
	DEED BOOK 2008 PG-14321			
	FULL MARKET VALUE	32,911		
TOTAL TAX ---				666.07**
				DATE #1 10/02/17
				AMT DUE 666.07
***** 85.002-2-24.112 *****				
85.002-2-24.112	Wardell Rd			BILL 428
Kelly Allen H	105 Vac farmland		Heuvelton Cent Sch	31,000 789.47
Kelly Mary W	Heuvelton Centr 406404	31,000	School Tax/Library	31,000 4.69
2121 De Kalb Kelly Rd	Re:032014sp60000vac	31,000		
Rensselaer Falls, NY 13680	ACRES 51.90			
	EAST-0213221 NRTH-1678134			
	DEED BOOK 2014 PG-2819			
	FULL MARKET VALUE	39,241		
TOTAL TAX ---				794.16**
				DATE #1 10/02/17
				AMT DUE 794.16
***** 85.002-2-6 *****				
85.002-2-6	19 Wardell Rd			BILL 429
Kelly Suzanne M	210 1 Family Res		BAS STAR 41854	26,700
19 Wardell Rd	Heuvelton Centr 406404	8,100	Heuvelton Cent Sch	80,000 2,037.34
Heuvelton, NY 13654	RE:RANCH	80,000	School Tax/Library	80,000 12.10
	FRNT 330.00 DPTH 128.00			
	EAST-0215935 NRTH-1677019			
	DEED BOOK 1058 PG-432			
	FULL MARKET VALUE	101,266		
TOTAL TAX ---				1,408.44**
				DATE #1 10/02/17
				AMT DUE 1,408.44

STATE OF NEW YORK
 COUNTY - St Lawrence
 SCHOOL - Heuvelton Central
 TOWN - Depeyster
 SWIS - 403200

2 0 1 7 S C H O O L T A X R O L L
 T A X A B L E SECTION OF THE ROLL - 1
 OWNERS NAME SEQUENCE
 UNIFORM PERCENT OF VALUE IS 079.00

PAGE 289
 VALUATION DATE-JUL 01, 2016
 TAXABLE STATUS DATE-MAR 01, 2017

TAX MAP PARCEL NUMBER	PROPERTY LOCATION & CLASS	ASSESSMENT	EXEMPTION CODE-----	SCHOOL
CURRENT OWNERS NAME	SCHOOL DISTRICT	LAND	TAX DESCRIPTION	TAXABLE VALUE
CURRENT OWNERS ADDRESS	PARCEL SIZE/GRID COORD	TOTAL	SPECIAL DISTRICTS	TAX AMOUNT
***** 98.002-3-6 *****				
98.002-3-6	Off West Lake Rd			ACCT 1- 12- 2 BILL 430
Kennedy Bette	910 Priv forest		Heuvelton Cent Sch	7,000 178.27
Paro Charlotte	Heuvelton Centr 406404	7,000	School Tax/Library	7,000 1.06
23 Richardson Rd	Lake Evans	7,000		
Ogdensburg, NY 13669	State Wilson			
	ACRES 24.20			
	EAST-0187254 NRTH-1662297			
	DEED BOOK 2004 PG-18164			
	FULL MARKET VALUE	8,861		
			TOTAL TAX ---	179.33**
			DATE #1	10/02/17
			AMT DUE	179.33
***** 99.004-2-15 *****				
99.004-2-15	Cr 11			ACCT 1- 13- 1 BILL 431
King Scott A	312 Vac w/imprv		Heuvelton Cent Sch	25,000 636.67
King Donna I	Heuvelton Centr 406404	20,000	School Tax/Library	25,000 3.78
78 Dugal Rd	Re:052000sp	25,000		
Tupper Lake, NY 12986	Pole Barn			
	2300'fr			
	ACRES 46.90			
PRIOR OWNER ON 3/01/2017	EAST-0215403 NRTH-1650864			
King Scott A	DEED BOOK 2013 PG-18753			
	FULL MARKET VALUE	31,646		
			TOTAL TAX ---	640.45**
			DATE #1	10/02/17
			AMT DUE	640.45
***** 71.004-1-3.2 *****				
71.004-1-3.2	Off Spile Bridge Rd			ACCT 1-20-15.2 BILL 432
Kondella Gregory J	312 Vac w/imprv		Heuvelton Cent Sch	8,000 203.73
Kondella Laurie A	Heuvelton Centr 406404	6,000	School Tax/Library	8,000 1.21
7465 Canterbury Hill Rd	Re:Cabin Seasonal	8,000		
Rome, NY 13440	200x190x240			
	FRNT 200.00 DPTH 100.00			
	EAST-0208247 NRTH-1683201			
	DEED BOOK 2012 PG-13436			
	FULL MARKET VALUE	10,127		
			TOTAL TAX ---	204.94**
			DATE #1	10/02/17
			AMT DUE	204.94
***** 100.001-1-4 *****				
100.001-1-4	Off East Rd			ACCT 1- 10-14 BILL 433
Korenski John	910 Priv forest		Heuvelton Cent Sch	19,400 494.06
Korenski Eileen	Heuvelton Centr 406404	19,400	School Tax/Library	19,400 2.93
PO Box 1636	ACRES 59.80	19,400		
Kingston, NY 12402	EAST-0223308 NRTH-1661647			
	DEED BOOK 903 PG-00573			
	FULL MARKET VALUE	24,557		
			TOTAL TAX ---	496.99**
			DATE #1	10/02/17
			AMT DUE	496.99



STATE OF NEW YORK
 COUNTY - St Lawrence
 SCHOOL - Heuvelton Central
 TOWN - Depeyster
 SWIS - 403200

2017 SCHOOL TAX ROLL
 TAXABLE SECTION OF THE ROLL - 1
 NAME SECTION - K
 UNIFORM PERCENT OF VALUE IS 079.00

PAGE 290
 VALUATION DATE-JUL 01, 2016
 TAXABLE STATUS DATE-MAR 01, 2017
 RPS155/V04/L015
 CURRENT DATE 8/24/2017

*** SPECIAL DISTRICT SUMMARY ***

CODE	DISTRICT NAME	TOTAL PARCELS	EXTENSION TYPE	EXTENSION VALUE	AD VALOREM VALUE	EXEMPT AMOUNT	TAXABLE VALUE	TOTAL TAX
------	---------------	---------------	----------------	-----------------	------------------	---------------	---------------	-----------

NO SPECIAL DISTRICTS AT THIS LEVEL

*** SCHOOL DISTRICT SUMMARY ***

CODE	DISTRICT NAME	TOTAL PARCELS	ASSESSED LAND	ASSESSED TOTAL	EXEMPT AMOUNT	TOTAL TAXABLE	TOTAL TAX
					----- STAR AMOUNT	----- STAR TAXABLE	
	Heuvelton Central	28	859,300	1412,100	44,000	1,368,100	
406404					80,100	1,288,000	33,008.08
	S U B - T O T A L	28	859,300	1412,100	44,000	1,368,100	
	S U B - T O T A L (CONT)				80,100	1,288,000	33,008.08
	T O T A L	28	859,300	1412,100	44,000	1,368,100	
	T O T A L (CONT)				80,100	1,288,000	33,008.08

*** SYSTEM CODES SUMMARY ***

NO SYSTEM EXEMPTIONS AT THIS LEVEL

*** EXEMPTION SUMMARY ***

CODE	DESCRIPTION	TOTAL PARCELS	SCHOOL
41700	Ag Buildin	1	40,000
41854	BAS STAR	3	80,100
42100	Silo	1	4,000
	T O T A L	5	124,100

STATE OF NEW YORK
 COUNTY - St Lawrence
 SCHOOL - Heuvelton Central
 TOWN - Depeyster
 SWIS - 403200

2 0 1 7 S C H O O L T A X R O L L
 T A X A B L E SECTION OF THE ROLL - 1
 N A M E S E C T I O N - K
 UNIFORM PERCENT OF VALUE IS 079.00

PAGE 291
 VALUATION DATE-JUL 01, 2016
 TAXABLE STATUS DATE-MAR 01, 2017
 RPS155/V04/L015
 CURRENT DATE 8/24/2017

*** G R A N D T O T A L S ***

ROLL SEC	DESCRIPTION	TOTAL PARCELS	ASSESSED LAND	ASSESSED TOTAL	EXEMPT AMOUNT ----- STAR AMOUNT	TOTAL TAXABLE ----- STAR TAXABLE	TAX RATE	TOTAL TAX
	Heuvelton Cent Sch		859,300	1412,100	44,000	1,368,100		
	School Tax/Library		859,300	1412,100	80,100	1,288,000		32,801.22
	SPEC DIST TAXES				44,000	1,368,100		206.86
1	TAXABLE	28						33,008.08

STATE OF NEW YORK
 COUNTY - St Lawrence
 SCHOOL - Heuvelton Central
 TOWN - Depeyster
 SWIS - 403200

2 0 1 7 S C H O O L T A X R O L L
 T A X A B L E SECTION OF THE ROLL - 1
 OWNERS NAME SEQUENCE
 UNIFORM PERCENT OF VALUE IS 079.00

PAGE 292
 VALUATION DATE-JUL 01, 2016
 TAXABLE STATUS DATE-MAR 01, 2017

TAX MAP PARCEL NUMBER	PROPERTY LOCATION & CLASS	ASSESSMENT	EXEMPTION CODE-----	SCHOOL
CURRENT OWNERS NAME	SCHOOL DISTRICT	LAND	TAX DESCRIPTION	TAXABLE VALUE
CURRENT OWNERS ADDRESS	PARCEL SIZE/GRID COORD	TOTAL	SPECIAL DISTRICTS	TAX AMOUNT
***** 98.002-3-12 *****				
	Off West Rd			ACCT 1- 12- 3 BILL 434
98.002-3-12	910 Priv forest		Heuvelton Cent Sch	3,000 76.40
Lapier Eric	Heuvelton Centr 406404	3,000	School Tax/Library	3,000 0.45
601 Patio Circle Dr	ACRES 10.00	3,000		
Oneida, NY 13421	EAST-0190407 NRTH-1661802			
	DEED BOOK 2014 PG-16510			
	FULL MARKET VALUE	3,797		
TOTAL TAX ---				76.85**
				DATE #1 10/02/17
				AMT DUE 76.85
***** 99.035-1-16 *****				
	4390 Cr 10			ACCT 1- 22- 9 BILL 435
99.035-1-16	482 Det row bldg		Heuvelton Cent Sch	25,000 636.67
Latham Wayne	Heuvelton Centr 406404	7,500	School Tax/Library	25,000 3.78
9264 State Highway 58	Re:Country Store	25,000		
Ogdensburg, NY 13669	Fuel Contaminated			
	150'rfx152'rfx174x206			
	FRNT 152.00 DPTH 183.00			
	EAST-0212752 NRTH-1660943			
	DEED BOOK 2013 PG-18024			
	FULL MARKET VALUE	31,646		
TOTAL TAX ---				640.45**
				DATE #1 10/02/17
				AMT DUE 640.45
***** 99.004-1-7.12 *****				
	4084 Cr 10			BILL 436
99.004-1-7.12	270 Mfg housing		ENH STAR 41834	50,000
Law Phillip L	Heuvelton Centr 406404	8,100	Heuvelton Cent Sch	50,000 1,273.34
Law Gwendolyn M	RE: M.H. W/DET.GAR	50,000	School Tax/Library	50,000 7.56
4084 County Route 10	288x151			
De Peyster, NY 13633-3432	ACRES 1.00			
	EAST-0209206 NRTH-1654393			
	DEED BOOK 1998 PG-9662			
	FULL MARKET VALUE	63,291		
TOTAL TAX ---				7.56**
				DATE #1 10/02/17
				AMT DUE 7.56
***** 99.004-1-20 *****				
	4088 Cr 10			BILL 437
99.004-1-20	210 1 Family Res		BAS STAR 41854	26,700
Law Phillip L Jr	Heuvelton Centr 406404	8,200	Heuvelton Cent Sch	107,000 2,724.95
4088 County Route 10	FRNT 214.00 DPTH 215.00	107,000	School Tax/Library	107,000 16.18
De Peyster, NY 13633-3432	ACRES 1.00 BANK8888288			
	EAST-0209315 NRTH-1654584			
	DEED BOOK 2008 PG-15586			
	FULL MARKET VALUE	135,443		
TOTAL TAX ---				2,100.13**
				DATE #1 10/02/17
				AMT DUE 2,100.13

STATE OF NEW YORK
 COUNTY - St Lawrence
 SCHOOL - Heuvelton Central
 TOWN - Depeyster
 SWIS - 403200

2 0 1 7 S C H O O L T A X R O L L
 T A X A B L E SECTION OF THE ROLL - 1
 OWNERS NAME SEQUENCE
 UNIFORM PERCENT OF VALUE IS 079.00

PAGE 293
 VALUATION DATE-JUL 01, 2016
 TAXABLE STATUS DATE-MAR 01, 2017

TAX MAP PARCEL NUMBER	PROPERTY LOCATION & CLASS	ASSESSMENT	EXEMPTION CODE-----	SCHOOL
CURRENT OWNERS NAME	SCHOOL DISTRICT	LAND	TAX DESCRIPTION	TAXABLE VALUE
CURRENT OWNERS ADDRESS	PARCEL SIZE/GRID COORD	TOTAL	SPECIAL DISTRICTS	TAX AMOUNT
***** 85.002-1-7 *****				
712, 720 Spile Bridge Rd				ACCT 1- 18- 6 BILL 438
85.002-1-7	240 Rural res		BAS STAR 41854	26,700
Lemieux Mark J	Heuvelton Centr 406404	41,000	Heuvelton Cent Sch	94,000 2,393.88
PO Box 231	Cons Easm't 144.29A	94,000	School Tax/Library	94,000 14.21
Ogdensburg, NY 13669-1121	ACRES 168.30			
	EAST-0204866 NRTH-1674528			
	DEED BOOK 1102 PG-266			
	FULL MARKET VALUE	118,987		
			TOTAL TAX ---	1,767.09**
			DATE #1	10/02/17
			AMT DUE	1,767.09
***** 99.043-1-3 *****				
4343 Cr 10				ACCT 1- 24-14 BILL 439
99.043-1-3	210 1 Family Res		BAS STAR 41854	26,700
Liscum David A	Heuvelton Centr 406404	6,900	Heuvelton Cent Sch	40,000 1,018.67
4343 County Route 10	RE:Old style 1.7 sty	40,000	School Tax/Library	40,000 6.05
Depeyster, NY 13633	FRNT 180.00 DPTH 139.00			
	BANK8888869			
	EAST-0211978 NRTH-1660089			
	DEED BOOK 2014 PG-15195			
	FULL MARKET VALUE	50,633		
			TOTAL TAX ---	383.72**
			DATE #1	10/02/17
			AMT DUE	383.72
***** 114.002-2-18 *****				
Off Cr 11				ACCT 1- 22-11 BILL 440
114.002-2-18	910 Priv forest - WTRFNT		Heuvelton Cent Sch	25,100 639.22
Loucks Charles	Heuvelton Centr 406404	25,100	School Tax/Library	25,100 3.80
Loucks Carol	Re:Mud Lake &	25,100		
4062 County Route 10	Beaver Creek			
De Peyster, NY 13633-3432	ACRES 47.00			
	EAST-0210031 NRTH-1642472			
	DEED BOOK 995 PG-00999			
	FULL MARKET VALUE	31,772		
			TOTAL TAX ---	643.02**
			DATE #1	10/02/17
			AMT DUE	643.02
***** 114.002-2-20.1 *****				
Off Cr 11/Mud Lk				ACCT 1- 22-13 BILL 441
114.002-2-20.1	910 Priv forest		Heuvelton Cent Sch	34,700 883.70
Loucks Charles	Heuvelton Centr 406404	34,700	School Tax/Library	34,700 5.25
Loucks Carol	Re:Mud Lake &	34,700		
4062 County Route 10	Beaver Creek			
De Peyster, NY 13633-3432	Recorded Row '99			
	ACRES 106.80			
	EAST-0209173 NRTH-1641454			
	DEED BOOK 995 PG-00999			
	FULL MARKET VALUE	43,924		
			TOTAL TAX ---	888.95**
			DATE #1	10/02/17
			AMT DUE	888.95

STATE OF NEW YORK
 COUNTY - St Lawrence
 SCHOOL - Heuvelton Central
 TOWN - Depeyster
 SWIS - 403200

2 0 1 7 S C H O O L T A X R O L L
 T A X A B L E SECTION OF THE ROLL - 1
 OWNERS NAME SEQUENCE
 UNIFORM PERCENT OF VALUE IS 079.00

PAGE 294
 VALUATION DATE-JUL 01, 2016
 TAXABLE STATUS DATE-MAR 01, 2017

TAX MAP PARCEL NUMBER	PROPERTY LOCATION & CLASS	ASSESSMENT	EXEMPTION CODE-----	SCHOOL
CURRENT OWNERS NAME	SCHOOL DISTRICT	LAND	TAX DESCRIPTION	TAXABLE VALUE
CURRENT OWNERS ADDRESS	PARCEL SIZE/GRID COORD	TOTAL	SPECIAL DISTRICTS	TAX AMOUNT
***** 99.035-2-15 *****				
4357 Cr 10			ACCT 1- 19- 6	BILL 442
99.035-2-15	210 1 Family Res		BAS STAR 41854	26,700
Loucks Charles E	Heuvelton Centr 406404	6,200	Heuvelton Cent Sch	1,018.67
Loucks Melissa G	Re:Old Sty 1.7 Sty	40,000	School Tax/Library	6.05
4357 County Route 10	Re:0907sp33000			
De Peyster, NY 13633-3400	Re:022011spl9000Foreclosu			
	FRNT 132.00 DPTH 165.00			
	EAST-0212127 NRTH-1660330			
	DEED BOOK 2011 PG-2841			
	FULL MARKET VALUE	50,633		
TOTAL TAX ---				383.72**
				DATE #1 10/02/17
				AMT DUE 383.72
***** 99.004-1-8.112 *****				
4062 Cr 10				BILL 443
99.004-1-8.112	270 Mfg housing		BAS STAR 41854	26,700
Loucks Charles H	Heuvelton Centr 406404	8,300	Heuvelton Cent Sch	891.34
Loucks Carol A	FRNT 362.00 DPTH	35,000	School Tax/Library	5.29
4062 County Route 10	ACRES 1.30			
De Peyster, NY 13633-3432	EAST-0208859 NRTH-1653740			
	DEED BOOK 2003 PG-22437			
	FULL MARKET VALUE	44,304		
TOTAL TAX ---				255.63**
				DATE #1 10/02/17
				AMT DUE 255.63
***** 114.002-2-17 *****				
Off Cr 11			ACCT 1- 19-14	BILL 444
114.002-2-17	910 Priv forest		Heuvelton Cent Sch	320.88
Loucks Charles H	Heuvelton Centr 406404	12,600	School Tax/Library	1.91
Loucks Carol A	Re:Easement ROW	12,600		
4062 County Route 10	1999/19675			
De Peyster, NY 13633-3432	ACRES 38.80			
	EAST-0211294 NRTH-1641913			
	DEED BOOK 2000 PG-25192			
	FULL MARKET VALUE	15,949		
TOTAL TAX ---				322.79**
				DATE #1 10/02/17
				AMT DUE 322.79
***** 99.043-1-5 *****				
4320 Cr 10			ACCT 1- 21-16.1	BILL 445
99.043-1-5	210 1 Family Res		ENH STAR 41834	50,000
Love Thomas R	Heuvelton Centr 406404	3,700	Heuvelton Cent Sch	1,273.34
Love Linda L	156x181x117x98x38x21	50,000	School Tax/Library	7.56
4320 County Route 10	FRNT 156.00 DPTH 150.00			
De Peyster, NY 13633-3437	EAST-0211813 NRTH-1659469			
	DEED BOOK 2011 PG-17041			
	FULL MARKET VALUE	63,291		
TOTAL TAX ---				7.56**
				DATE #1 10/02/17
				AMT DUE 7.56



STATE OF NEW YORK
 COUNTY - St Lawrence
 SCHOOL - Heuvelton Central
 TOWN - Depeyster
 SWIS - 403200

2 0 1 7 S C H O O L T A X R O L L
 T A X A B L E SECTION OF THE ROLL - 1
 OWNERS NAME SEQUENCE
 UNIFORM PERCENT OF VALUE IS 079.00

PAGE 295
 VALUATION DATE-JUL 01, 2016
 TAXABLE STATUS DATE-MAR 01, 2017

TAX MAP PARCEL NUMBER	PROPERTY LOCATION & CLASS	ASSESSMENT	EXEMPTION CODE-----	SCHOOL
CURRENT OWNERS NAME	SCHOOL DISTRICT	LAND	TAX DESCRIPTION	TAXABLE VALUE
CURRENT OWNERS ADDRESS	PARCEL SIZE/GRID COORD	TOTAL	SPECIAL DISTRICTS	TAX AMOUNT
***** 99.035-1-10 *****				
4417 Cr 10	210 1 Family Res		Heuvelton Cent Sch	ACCT 1- 3- 2
99.035-1-10	Heuvelton Centr 406404	5,400	School Tax/Library	BILL 446
Luck Michael J	FRNT 105.00 DPTH 165.00	30,000		764.00
4417 County Route 10	ACRES 0.40			4.54
Heuvelton, NY 13654	EAST-0212945 NRTH-1661661			
	DEED BOOK 2016 PG-4282			
	FULL MARKET VALUE	37,975		
			TOTAL TAX ---	768.54**
			DATE #1	10/02/17
			AMT DUE	768.54
***** 85.004-2-8 *****				
4869 Cr 10	260 Seasonal res		Heuvelton Cent Sch	ACCT 1- 12- 4
85.004-2-8	Heuvelton Centr 406404	23,100	School Tax/Library	BILL 447
Lung Dieter Trust # 1	Re:AG LAND w/COTTAGE	52,000		1,324.27
Lung Ingrid Trust # 1	ACRES 58.10			7.86
% Dieter & Ingrid Lung	EAST-0215673 NRTH-1671719			
282 S Irving St	DEED BOOK 2008 PG-10273			
Ridgewood, NJ 07450	FULL MARKET VALUE	65,823		
			TOTAL TAX ---	1,332.13**
			DATE #1	10/02/17
			AMT DUE	1,332.13
***** 86.001-1-15 *****				
4919 Cr 10	112 Dairy farm		Silo 42100	ACCT 1- 8- 6
86.001-1-15	Heuvelton Centr 406404	116,000	Heuvelton Cent Sch	BILL 448
Lung Dieter Trust # 1	ACRES 345.10	150,000	School Tax/Library	1,600
Lung Ingrid Trust # 1	EAST-0216593 NRTH-1674517			3,779.27
% Dieter & Ingrid Lung	DEED BOOK 2008 PG-10273			22.44
282 S Irving St	FULL MARKET VALUE	189,873		
Ridgewood, NJ 07450			TOTAL TAX ---	3,801.71**
			DATE #1	10/02/17
			AMT DUE	3,801.71
***** 114.001-2-2 *****				
Off Cr 10	910 Priv forest		Heuvelton Cent Sch	ACCT 1- 5-10
114.001-2-2	Heuvelton Centr 406404	15,700	School Tax/Library	BILL 449
Lung Dieter Trust No 2	ACRES 55.60	15,700		399.83
Lung Ingrid Trust No 2	EAST-0197924 NRTH-1642428			2.37
% Dieter & Ingrid Lung	DEED BOOK 2008 PG-10274			
282 South Irving St	FULL MARKET VALUE	19,873		
Ridgewood, NJ 07450			TOTAL TAX ---	402.20**
			DATE #1	10/02/17
			AMT DUE	402.20

STATE OF NEW YORK
 COUNTY - St Lawrence
 SCHOOL - Heuvelton Central
 TOWN - Depeyster
 SWIS - 403200

2 0 1 7 S C H O O L T A X R O L L
 T A X A B L E SECTION OF THE ROLL - 1
 OWNERS NAME SEQUENCE
 UNIFORM PERCENT OF VALUE IS 079.00

PAGE 296
 VALUATION DATE-JUL 01, 2016
 TAXABLE STATUS DATE-MAR 01, 2017

TAX MAP PARCEL NUMBER	PROPERTY LOCATION & CLASS	ASSESSMENT	EXEMPTION CODE-----	SCHOOL
CURRENT OWNERS NAME	SCHOOL DISTRICT	LAND	TAX DESCRIPTION	TAXABLE VALUE
CURRENT OWNERS ADDRESS	PARCEL SIZE/GRID COORD	TOTAL	SPECIAL DISTRICTS	TAX AMOUNT
***** 114.003-2-1 *****				
	3303,3315 Cr 10			ACCT 1- 5-11 BILL 450
114.003-2-1	112 Dairy farm		Silo 42100	2,000
Lung Dieter Trust No 2	Heuvelton Centr 406404	113,000	Heuvelton Cent Sch	208,000 5,297.09
Lung Ingrid Trust No 2	RE:AMISH FARM/2 SITES	210,000	School Tax/Library	208,000 31.45
% Dieter & Ingrid Lung	ACRES 334.20			
282 South Irving St	EAST-0198943 NRTH-1639268			
Ridgewood, NJ 07450	DEED BOOK 2008 PG-10274			
	FULL MARKET VALUE	265,823		
TOTAL TAX ---				5,328.54**
				DATE #1 10/02/17
				AMT DUE 5,328.54

STATE OF NEW YORK
 COUNTY - St Lawrence
 SCHOOL - Heuvelton Central
 TOWN - Depeyster
 SWIS - 403200

2 0 1 7 S C H O O L T A X R O L L
 T A X A B L E SECTION OF THE ROLL - 1
 N A M E S E C T I O N - L
 UNIFORM PERCENT OF VALUE IS 079.00

PAGE 297
 VALUATION DATE-JUL 01, 2016
 TAXABLE STATUS DATE-MAR 01, 2017
 RPS155/V04/L015
 CURRENT DATE 8/24/2017

*** S P E C I A L D I S T R I C T S U M M A R Y ***

CODE	DISTRICT NAME	TOTAL PARCELS	EXTENSION TYPE	EXTENSION VALUE	AD VALOREM VALUE	EXEMPT AMOUNT	TAXABLE VALUE	TOTAL TAX
------	---------------	---------------	----------------	-----------------	------------------	---------------	---------------	-----------

NO SPECIAL DISTRICTS AT THIS LEVEL

*** S C H O O L D I S T R I C T S U M M A R Y ***

CODE	DISTRICT NAME	TOTAL PARCELS	ASSESSED LAND	ASSESSED TOTAL	EXEMPT AMOUNT	TOTAL TAXABLE	TOTAL TAX
					----- STAR AMOUNT	----- STAR TAXABLE	
	Heuvelton Central	17	438,500	974,100	3,600	970,500	
406404					233,500	737,000	18,915.76
	S U B - T O T A L	17	438,500	974,100	3,600	970,500	
	S U B - T O T A L (CONT)				233,500	737,000	18,915.76
	T O T A L	17	438,500	974,100	3,600	970,500	
	T O T A L (CONT)				233,500	737,000	18,915.76

*** S Y S T E M C O D E S S U M M A R Y ***

NO SYSTEM EXEMPTIONS AT THIS LEVEL

*** E X E M P T I O N S U M M A R Y ***

CODE	DESCRIPTION	TOTAL PARCELS	SCHOOL
41834	ENH STAR	2	100,000
41854	BAS STAR	5	133,500
42100	Silo	2	3,600
	T O T A L	9	237,100

STATE OF NEW YORK
 COUNTY - St Lawrence
 SCHOOL - Heuvelton Central
 TOWN - Depeyster
 SWIS - 403200

2 0 1 7 S C H O O L T A X R O L L
 T A X A B L E SECTION OF THE ROLL - 1
 N A M E S E C T I O N - L
 UNIFORM PERCENT OF VALUE IS 079.00

PAGE 298
 VALUATION DATE-JUL 01, 2016
 TAXABLE STATUS DATE-MAR 01, 2017
 RPS155/V04/L015
 CURRENT DATE 8/24/2017

*** G R A N D T O T A L S ***

ROLL SEC	DESCRIPTION	TOTAL PARCELS	ASSESSED LAND	ASSESSED TOTAL	EXEMPT AMOUNT ----- STAR AMOUNT	TOTAL TAXABLE ----- STAR TAXABLE	TAX RATE	TOTAL TAX
	Heuvelton Cent Sch		438,500	974,100	3,600	970,500		
	School Tax/Library		438,500	974,100	233,500 3,600	737,000 970,500		18,769.01
	SPEC DIST TAXES					970,500		146.75
1	TAXABLE	17						18,915.76

STATE OF NEW YORK
 COUNTY - St Lawrence
 SCHOOL - Heuvelton Central
 TOWN - Depeyster
 SWIS - 403200

2 0 1 7 S C H O O L T A X R O L L
 T A X A B L E SECTION OF THE ROLL - 1
 OWNERS NAME SEQUENCE
 UNIFORM PERCENT OF VALUE IS 079.00

PAGE 299
 VALUATION DATE-JUL 01, 2016
 TAXABLE STATUS DATE-MAR 01, 2017

TAX MAP PARCEL NUMBER	PROPERTY LOCATION & CLASS	ASSESSMENT	EXEMPTION CODE-----	SCHOOL
CURRENT OWNERS NAME	SCHOOL DISTRICT	LAND	TAX DESCRIPTION	TAXABLE VALUE
CURRENT OWNERS ADDRESS	PARCEL SIZE/GRID COORD	TOTAL	SPECIAL DISTRICTS	TAX AMOUNT
***** 114.001-3-15 *****				
3408 Cr 10				ACCT 1- 12- 6 BILL 451
114.001-3-15	270 Mfg housing		BAS STAR 41854	26,700
MacKay Thomas Jr	Heuvelton Centr 406404	6,400	Heuvelton Cent Sch	40,000 1,018.67
MacKay Carole	Re:Doublewide	40,000	School Tax/Library	40,000 6.05
3408 County Route 10	200x114x143x150x76			
De Peyster, NY 13633-3409	FRNT 200.00 DPTH 114.00			
	EAST-0200449 NRTH-1640552			
	DEED BOOK 885 PG-00565			
	FULL MARKET VALUE	50,633		
			TOTAL TAX ---	383.72**
			DATE #1	10/02/17
			AMT DUE	383.72
***** 114.001-3-12 *****				
3480 Cr 10				ACCT 1- 12- 7 BILL 452
114.001-3-12	270 Mfg housing		BAS STAR 41854	25,000
MacKay William J	Heuvelton Centr 406404	5,100	Heuvelton Cent Sch	25,000 636.67
3480 County Route 10	FRNT 100.00 DPTH 150.00	25,000	School Tax/Library	25,000 3.78
De Peyster, NY 13633-3409	EAST-0201389 NRTH-1641876			
	DEED BOOK 1051 PG-00983			
	FULL MARKET VALUE	31,646		
			TOTAL TAX ---	3.78**
			DATE #1	10/02/17
			AMT DUE	3.78
***** 99.002-2-7 *****				
4488 Cr 10				ACCT 1- 21- 7 BILL 453
99.002-2-7	270 Mfg housing		BAS STAR 41854	26,700
Mahoney Patrick L	Heuvelton Centr 406404	7,100	Heuvelton Cent Sch	37,000 942.27
Mahoney Nancy M	RE:93SP27000	37,000	School Tax/Library	37,000 5.59
4488 County Route 10	161x183x92x169			
Heuvelton, NY 13654	FRNT 161.00 DPTH 176.00			
	EAST-0213977 NRTH-1663065			
	DEED BOOK 2006 PG-16835			
	FULL MARKET VALUE	46,835		
			TOTAL TAX ---	306.86**
			DATE #1	10/02/17
			AMT DUE	306.86
***** 85.004-1-5.2 *****				
2050 Sh 184				BILL 454
85.004-1-5.2	210 1 Family Res		BAS STAR 41854	26,700
Mallette Paul H	Heuvelton Centr 406404	8,300	Heuvelton Cent Sch	40,000 1,018.67
Mallette Dorinda	Re:old Sty 1.5 Sty	40,000	School Tax/Library	40,000 6.05
PO Box 373	300x268x224x270			
Heuvelton, NY 13654	FRNT 300.00 DPTH 266.50			
	ACRES 1.40			
	EAST-0207258 NRTH-1669719			
	DEED BOOK 2000 PG-2926			
	FULL MARKET VALUE	50,633		
			TOTAL TAX ---	383.72**
			DATE #1	10/02/17
			AMT DUE	383.72



STATE OF NEW YORK
 COUNTY - St Lawrence
 SCHOOL - Heuvelton Central
 TOWN - Depeyster
 SWIS - 403200

2 0 1 7 S C H O O L T A X R O L L
 T A X A B L E SECTION OF THE ROLL - 1
 OWNERS NAME SEQUENCE
 UNIFORM PERCENT OF VALUE IS 079.00

PAGE 300
 VALUATION DATE-JUL 01, 2016
 TAXABLE STATUS DATE-MAR 01, 2017

TAX MAP PARCEL NUMBER	PROPERTY LOCATION & CLASS	ASSESSMENT	EXEMPTION CODE-----	SCHOOL
CURRENT OWNERS NAME	SCHOOL DISTRICT	LAND	TAX DESCRIPTION	TAXABLE VALUE
CURRENT OWNERS ADDRESS	PARCEL SIZE/GRID COORD	TOTAL	SPECIAL DISTRICTS	TAX AMOUNT
***** 85.003-2-14 *****				
85.003-2-14	Off West Rd/Black Lk			ACCT 1- 5- 9 BILL 455
Marianacci R.E. Trust	910 Priv forest		Heuvelton Cent Sch	45,000 1,146.01
% Frank J Marianacci	Heuvelton Centr 406404	45,000	School Tax/Library	45,000 6.80
7400 Eddy Rd	ACRES 152.40	45,000		
Bloomfield, NY 14469	EAST-0193786 NRTH-1665983			
	DEED BOOK 2015 PG-7488			
	FULL MARKET VALUE	56,962		
TOTAL TAX ---				1,152.81**
				DATE #1 10/02/17
				AMT DUE 1,152.81
***** 85.002-2-5 *****				
85.002-2-5	97 Wardell Rd			ACCT 1- 12-10 BILL 456
Mark Richard P	240 Rural res		Silo 42100	900
Mark Barbara	Heuvelton Centr 406404	22,800	Heuvelton Cent Sch	42,100 1,072.15
130 Second House Rd	ACRES 43.50	43,000	School Tax/Library	42,100 6.37
Montauk, NY 11954	EAST-0215466 NRTH-1677434			
	DEED BOOK 873 PG-00576			
	FULL MARKET VALUE	54,430		
TOTAL TAX ---				1,078.52**
				DATE #1 10/02/17
				AMT DUE 1,078.52
***** 99.035-2-18 *****				
99.035-2-18	4375 Cr 10			ACCT 1- 15- 6 BILL 457
Martin Royal G	210 1 Family Res		BAS STAR 41854	26,700
Martin Michelle M	Heuvelton Centr 406404	8,600	Heuvelton Cent Sch	57,000 1,451.61
4375 County Route 10	ACRES 1.90 BANK8888869	57,000	School Tax/Library	57,000 8.62
Depeyster, NY 13633	EAST-0212292 NRTH-1660787			
	DEED BOOK 1107 PG-969			
	FULL MARKET VALUE	72,152		
TOTAL TAX ---				819.23**
				DATE #1 10/02/17
				AMT DUE 819.23
***** 100.001-1-14.5 *****				
100.001-1-14.5	280 East Rd			BILL 458
Mason Ricky Jr	210 1 Family Res		Heuvelton Cent Sch	30,000 764.00
Charlton Danielle M	Heuvelton Centr 406404	8,600	School Tax/Library	30,000 4.54
280 East Rd	Re:062014sp35000	30,000		
Heuvelton, NY 13654	FRNT 245.00 DPTH 358.00			
	ACRES 2.00 BANK8888830			
	EAST-0217839 NRTH-1659028			
	DEED BOOK 2014 PG-7758			
	FULL MARKET VALUE	37,975		
TOTAL TAX ---				768.54**
				DATE #1 10/02/17
				AMT DUE 768.54

STATE OF NEW YORK
 COUNTY - St Lawrence
 SCHOOL - Heuvelton Central
 TOWN - Depeyster
 SWIS - 403200

2 0 1 7 S C H O O L T A X R O L L
 T A X A B L E SECTION OF THE ROLL - 1
 OWNERS NAME SEQUENCE
 UNIFORM PERCENT OF VALUE IS 079.00

PAGE 301
 VALUATION DATE-JUL 01, 2016
 TAXABLE STATUS DATE-MAR 01, 2017

TAX MAP PARCEL NUMBER	PROPERTY LOCATION & CLASS	ASSESSMENT	EXEMPTION CODE-----	SCHOOL
CURRENT OWNERS NAME	SCHOOL DISTRICT	LAND	TAX DESCRIPTION	TAXABLE VALUE
CURRENT OWNERS ADDRESS	PARCEL SIZE/GRID COORD	TOTAL	SPECIAL DISTRICTS	TAX AMOUNT
***** 99.035-1-13 *****				
4404 Cr 10				ACCT 8- 8- 8 BILL 459
99.035-1-13	534 Social org.		Heuvelton Cent Sch	17,000 432.94
Masonic Hall	Heuvelton Centr 406404	2,100	School Tax/Library	17,000 2.57
% Mark Ayen	FRNT 40.00 DPTH 118.00	17,000		
122 Sloans Ln # 2	EAST-0212874 NRTH-1661227			
Heuvelton, NY 13654-4111	DEED BOOK 160A PG-00259			
	FULL MARKET VALUE	21,519		
TOTAL TAX ---				435.51**
				DATE #1 10/02/17
				AMT DUE 435.51
***** 85.004-1-17.1 *****				
1585 West Lake Rd				ACCT 1- 25-10 BILL 460
85.004-1-17.1	240 Rural res		Clergy 41400	1,500
Masters William A (Lu)	Heuvelton Centr 406404	13,800	ENH STAR 41834	43,500
533 Hayward St	400'fr	45,000	Heuvelton Cent Sch	43,500 1,107.81
Ogdensburg, NY 13669-2101	ACRES 12.40		School Tax/Library	43,500 6.58
	EAST-0204582 NRTH-1664999			
	DEED BOOK 2008 PG-21639			
	FULL MARKET VALUE	56,962		
TOTAL TAX ---				6.58**
				DATE #1 10/02/17
				AMT DUE 6.58
***** 99.004-1-11.1 *****				
3954 Cr 10				ACCT 1- 15-10 BILL 461
99.004-1-11.1	112 Dairy farm		Silo 42100	28,000
Matheson John L	Heuvelton Centr 406404	64,700	BAS STAR 41854	26,700
Matheson Susan	ACRES 143.30 BANK8888869	170,000	Heuvelton Cent Sch	142,000 3,616.28
3954 County Route 10	EAST-0206582 NRTH-1653022		School Tax/Library	142,000 21.47
Depeyster, NY 13633	DEED BOOK 988 PG-00885			
	FULL MARKET VALUE	215,190		
TOTAL TAX ---				2,996.75**
				DATE #1 10/02/17
				AMT DUE 2,996.75
***** 114.002-2-7 *****				
370 Mayhew Rd				ACCT 1- 13- 7 BILL 462
114.002-2-7	210 1 Family Res		ENH STAR 41834	50,000
Mayhew Claudia L (Lu)	Heuvelton Centr 406404	8,200	Heuvelton Cent Sch	50,000 1,273.34
370 Mayhew Rd	200x292x211x292	50,000	School Tax/Library	50,000 7.56
Rensselaer Falls, NY 13680	FRNT 200.00 DPTH 292.00			
	ACRES 1.38			
	EAST-0213947 NRTH-1647465			
	DEED BOOK 2008 PG-13651			
	FULL MARKET VALUE	63,291		
TOTAL TAX ---				7.56**
				DATE #1 10/02/17
				AMT DUE 7.56

STATE OF NEW YORK
 COUNTY - St Lawrence
 SCHOOL - Heuvelton Central
 TOWN - Depeyster
 SWIS - 403200

2 0 1 7 S C H O O L T A X R O L L
 T A X A B L E SECTION OF THE ROLL - 1
 OWNERS NAME SEQUENCE
 UNIFORM PERCENT OF VALUE IS 079.00

PAGE 302
 VALUATION DATE-JUL 01, 2016
 TAXABLE STATUS DATE-MAR 01, 2017

TAX MAP PARCEL NUMBER	PROPERTY LOCATION & CLASS	ASSESSMENT	EXEMPTION CODE-----	SCHOOL
CURRENT OWNERS NAME	SCHOOL DISTRICT	LAND	TAX DESCRIPTION	TAXABLE VALUE
CURRENT OWNERS ADDRESS	PARCEL SIZE/GRID COORD	TOTAL	SPECIAL DISTRICTS	TAX AMOUNT
***** 114.002-2-9.3 *****				
114.002-2-9.3	360 Mayhew Rd			ACCT 1- 33- 8.3 BILL 463
Mayhew David	210 1 Family Res		ENH STAR 41834	44,000
Mayhew Richard (Estate)	Heuvelton Centr 406404	8,600	Heuvelton Cent Sch	1,120.54
360 Mayhew Rd	300x270	44,000	School Tax/Library	6.65
Rensselaer Falls, NY 13680	FRNT 300.00 DPTH 270.00			
	ACRES 1.90			
	EAST-0213745 NRTH-1647334			
	DEED BOOK 2012 PG-15019			
	FULL MARKET VALUE	55,696		
			TOTAL TAX ---	6.65**
			DATE #1	10/02/17
			AMT DUE	6.65
***** 114.002-2-16 *****				
114.002-2-16	Cr 11			ACCT 1- 13- 9 BILL 464
Mayhew Richard M II	105 Vac farmland		Heuvelton Cent Sch	876.06
653 County Route 4	Heuvelton Centr 406404	34,400	School Tax/Library	5.20
Ogdensburg, NY 13669	Beaver Creek	34,400		
	ACRES 104.20			
	EAST-0212783 NRTH-1643019			
	DEED BOOK 2005 PG-21149			
	FULL MARKET VALUE	43,544		
			TOTAL TAX ---	881.26**
			DATE #1	10/02/17
			AMT DUE	881.26
***** 99.001-2-7 *****				
99.001-2-7	1304 West Lake Rd			ACCT 1- 2- 6 BILL 465
McArthur Jeffrey L	210 1 Family Res		Heuvelton Cent Sch	2,037.34
1304 West Lake Rd	Heuvelton Centr 406404	10,800	School Tax/Library	12.10
Heuvelton, NY 13654	Re:Old Sty 1.7 Sty	80,000		
	ACRES 6.30 BANK8888830			
	EAST-0198835 NRTH-1660954			
	DEED BOOK 2017 PG-2052			
	FULL MARKET VALUE	101,266		
			TOTAL TAX ---	2,049.44**
			DATE #1	10/02/17
			AMT DUE	2,049.44
***** 100.001-1-9.11 *****				
100.001-1-9.11	343 Newcomb Rd			ACCT 1- 23- 8.1 BILL 466
McDonnell Brian J	210 1 Family Res		Heuvelton Cent Sch	1,273.34
McDonnell Kathryn F	Heuvelton Centr 406404	11,800	School Tax/Library	7.56
4510 County Route 17	Re:Borders Beaver Creek	50,000		
Rensselaer Falls, NY 13680	ACRES 8.10			
	EAST-0225712 NRTH-1657264			
	DEED BOOK 1058 PG-723			
	FULL MARKET VALUE	63,291		
			TOTAL TAX ---	1,280.90**
			DATE #1	10/02/17
			AMT DUE	1,280.90

STATE OF NEW YORK
 COUNTY - St Lawrence
 SCHOOL - Heuvelton Central
 TOWN - Depeyster
 SWIS - 403200

2 0 1 7 S C H O O L T A X R O L L
 T A X A B L E SECTION OF THE ROLL - 1
 OWNERS NAME SEQUENCE
 UNIFORM PERCENT OF VALUE IS 079.00

PAGE 303
 VALUATION DATE-JUL 01, 2016
 TAXABLE STATUS DATE-MAR 01, 2017

TAX MAP PARCEL NUMBER	PROPERTY LOCATION & CLASS	ASSESSMENT	EXEMPTION CODE-----	SCHOOL
CURRENT OWNERS NAME	SCHOOL DISTRICT	LAND	TAX DESCRIPTION	TAXABLE VALUE
CURRENT OWNERS ADDRESS	PARCEL SIZE/GRID COORD	TOTAL	SPECIAL DISTRICTS	TAX AMOUNT

100.003-1-2	4510 Cr 17			100.003-1-2
McDonnell Brian J	116 Other stock		BAS STAR 41854	ACCT 1- 8-10
McDonnell Kathryn F	Heuvelton Centr 406404	34,200	Heuvelton Cent Sch	BILL 467
4510 County Route 17	ACRES 105.60	140,000	School Tax/Library	26,700
Rensselaer Falls, NY 13680	EAST-0219792 NRTH-1653099			3,565.35
	DEED BOOK 1998 PG-5357			21.17
	FULL MARKET VALUE	177,215		
			TOTAL TAX ---	2,945.52**
				DATE #1 10/02/17
				AMT DUE 2,945.52

114.002-2-2	143 Mayhew Rd			114.002-2-2
McKane Roberta	210 1 Family Res		BAS STAR 41854	ACCT 1- 17- 7
143 Mayhew Rd	Heuvelton Centr 406404	16,000	Heuvelton Cent Sch	BILL 468
Rensselaer Falls, NY 13680	Re: partial assmt,	57,000	School Tax/Library	26,700
	house under construction			1,451.61
	RE: 0805SP18000			8.62
	ACRES 17.70			
	EAST-0208698 NRTH-1647346			
	DEED BOOK 2005 PG-16252			
	FULL MARKET VALUE	72,152		
			TOTAL TAX ---	819.23**
				DATE #1 10/02/17
				AMT DUE 819.23

99.001-2-9	1599 Sh 184			99.001-2-9
McKeever Margaret M	270 Mfg housing		BAS STAR 41854	BILL 469
1599 State Highway 184	Heuvelton Centr 406404	7,800	Heuvelton Cent Sch	26,700
Heuvelton, NY 13654	Re:Double Wide	55,000	School Tax/Library	1,400.67
	Re:0698sp54000			8.32
	180x247x174x246 1.0A			
	FRNT 180.00 DPTH 246.50			
	BANK8888869			
	EAST-0203819 NRTH-1660291			
	DEED BOOK 1998 PG-3690			
	FULL MARKET VALUE	69,620		
			TOTAL TAX ---	767.99**
				DATE #1 10/02/17
				AMT DUE 767.99

114.002-3-1	Off Cr 10/Goose Is			114.002-3-1
McMinn Barbara A	314 Rural vac<10 - WTRFNT		Heuvelton Cent Sch	ACCT 1- 20-12
90 Cedarhurst Dr	Heuvelton Centr 406404	5,000	School Tax/Library	BILL 470
West Henrietta, NY 14586	Re:goose Island In Mud Lk	5,000		127.33
	1225'wf			0.76
	FRNT 1225.00 DPTH			
	ACRES 0.96			
	EAST-0204366 NRTH-1642066			
	DEED BOOK 2006 PG-4329			
	FULL MARKET VALUE	6,329		
			TOTAL TAX ---	128.09**

DATE #1 10/02/17
AMT DUE 128.09

STATE OF NEW YORK
 COUNTY - St Lawrence
 SCHOOL - Heuvelton Central
 TOWN - Depeyster
 SWIS - 403200

2 0 1 7 S C H O O L T A X R O L L
 T A X A B L E SECTION OF THE ROLL - 1
 OWNERS NAME SEQUENCE
 UNIFORM PERCENT OF VALUE IS 079.00

PAGE 304
 VALUATION DATE-JUL 01, 2016
 TAXABLE STATUS DATE-MAR 01, 2017

TAX MAP PARCEL NUMBER	PROPERTY LOCATION & CLASS	ASSESSMENT	EXEMPTION CODE-----	SCHOOL
CURRENT OWNERS NAME	SCHOOL DISTRICT	LAND	TAX DESCRIPTION	TAXABLE VALUE
CURRENT OWNERS ADDRESS	PARCEL SIZE/GRID COORD	TOTAL	SPECIAL DISTRICTS	TAX AMOUNT
***** 86.003-2-9.2 *****				
	650B East Rd			BILL 471
86.003-2-9.2	210 1 Family Res		BAS STAR 41854	26,700
Measheaw Bryan M	Heuvelton Centr 406404	8,300	Heuvelton Cent Sch	40,000 1,018.67
Measheaw Heather M	Re:072012sp50500	40,000	School Tax/Library	40,000 6.05
650B East Rd	215x305x225x332			
Heuvelton, NY 13654	ACRES 1.40			
	EAST-0222830 NRTH-1667464			
	DEED BOOK 2012 PG-11308			
	FULL MARKET VALUE	50,633		
TOTAL TAX ---				383.72**
			DATE #1	10/02/17
			AMT DUE	383.72
***** 99.035-1-14 *****				
	4400 Cr 10		ACCT 1- 13-15	BILL 472
99.035-1-14	210 1 Family Res		ENH STAR 41834	32,000
Merritt Kerry L	Heuvelton Centr 406404	5,000	Heuvelton Cent Sch	32,000 814.94
Merritt Lucinda	75x118x22x189x94x280	32,000	School Tax/Library	32,000 4.84
PO Box 37	FRNT 75.00 DPTH			
De Peyster, NY 13633-0037	ACRES 0.58			
	EAST-0212930 NRTH-1661129			
	DEED BOOK 831 PG-00096			
	FULL MARKET VALUE	40,506		
TOTAL TAX ---				4.84**
			DATE #1	10/02/17
			AMT DUE	4.84
***** 85.004-1-11 *****				
	1910 Sh 184		ACCT 1- 7-10	BILL 473
85.004-1-11	112 Dairy farm		Ag Buildin 41700	30,000
Miller Eli S.E.	Heuvelton Centr 406404	40,000	Silo 42100	2,000
Miller Lizzie	ACRES 113.90	90,000	BAS STAR 41854	26,700
1910 State Highway 184	EAST-0208572 NRTH-1666873		Heuvelton Cent Sch	58,000 1,477.07
Heuvelton, NY 13654	DEED BOOK 2005 PG-9560		School Tax/Library	58,000 8.77
	FULL MARKET VALUE	113,924		
TOTAL TAX ---				844.84**
			DATE #1	10/02/17
			AMT DUE	844.84

MAY BE SUBJECT TO PAYMENT
 UNDER RPTL483 UNTIL 2024

STATE OF NEW YORK
 COUNTY - St Lawrence
 SCHOOL - Heuvelton Central
 TOWN - Depeyster
 SWIS - 403200

2 0 1 7 S C H O O L T A X R O L L
 T A X A B L E SECTION OF THE ROLL - 1
 OWNERS NAME SEQUENCE
 UNIFORM PERCENT OF VALUE IS 079.00

PAGE 305
 VALUATION DATE-JUL 01, 2016
 TAXABLE STATUS DATE-MAR 01, 2017

TAX MAP PARCEL NUMBER	PROPERTY LOCATION & CLASS	ASSESSMENT	EXEMPTION CODE-----	SCHOOL
CURRENT OWNERS NAME	SCHOOL DISTRICT	LAND	TAX DESCRIPTION	TAXABLE VALUE
CURRENT OWNERS ADDRESS	PARCEL SIZE/GRID COORD	TOTAL	SPECIAL DISTRICTS	TAX AMOUNT
***** 85.004-1-18 *****				
1911 Sh 184				ACCT 1- 15-14 BILL 474
85.004-1-18	113 Cattle farm		Silo 42100	2,300
Miller Elizabeth E	Heuvelton Centr 406404	52,300	BAS STAR 41854	26,700
Miller Joe S	ACRES 120.40	127,300	Heuvelton Cent Sch	125,000
1911 State Highway 184	EAST-0205122 NRTH-1666810		School Tax/Library	125,000
Heuvelton, NY 13654	DEED BOOK 2012 PG-15787			18.90
	FULL MARKET VALUE	161,139		
TOTAL TAX ---				2,561.25**
				DATE #1 10/02/17
				AMT DUE 2,561.25
***** 99.001-1-5.12 *****				
1231 West Lake Rd				BILL 475
99.001-1-5.12	240 Rural res		Heuvelton Cent Sch	75,000
Miller Harvey L	Heuvelton Centr 406404	51,500	School Tax/Library	75,000
Miller Lizzie H	FRNT 1005.00 DPTH	75,000		
1231 West Lake Rd	ACRES 112.40			
Heuvelton, NY 13654-3127	EAST-0196441 NRTH-1662121			
	DEED BOOK 2010 PG-923			
	FULL MARKET VALUE	94,937		
TOTAL TAX ---				1,921.35**
				DATE #1 10/02/17
				AMT DUE 1,921.35
***** 99.003-2-13.2 *****				
1092 Sh 184				BILL 476
99.003-2-13.2	112 Dairy farm		Silo 42100	3,500
Miller Henry D	Heuvelton Centr 406404	53,600	BAS STAR 41854	26,700
Miller Rachel J	RE:07SP165000	150,000	Heuvelton Cent Sch	146,500
1092 State Highway 184	FRNT 549.00 DPTH		School Tax/Library	146,500
Heuvelton, NY 13654	ACRES 141.20			22.15
	EAST-0198322 NRTH-1648383			
	DEED BOOK 2007 PG-13078			
	FULL MARKET VALUE	189,873		
TOTAL TAX ---				3,112.03**
				DATE #1 10/02/17
				AMT DUE 3,112.03
***** 86.003-1-17 *****				
4684 Cr 10				ACCT 1- 1- 3 BILL 477
86.003-1-17	240 Rural res		Heuvelton Cent Sch	57,000
Miller Jacob	Heuvelton Centr 406404	17,000	School Tax/Library	57,000
Miller Mary	30.09a (D)	57,000		
4684 County Route 10	ACRES 30.50			
Heuvelton, NY 13654	EAST-0217121 NRTH-1667342			
	DEED BOOK 2008 PG-13134			
	FULL MARKET VALUE	72,152		
TOTAL TAX ---				1,460.23**
				DATE #1 10/02/17
				AMT DUE 1,460.23

STATE OF NEW YORK
 COUNTY - St Lawrence
 SCHOOL - Heuvelton Central
 TOWN - Depeyster
 SWIS - 403200

2 0 1 7 S C H O O L T A X R O L L
 T A X A B L E SECTION OF THE ROLL - 1
 OWNERS NAME SEQUENCE
 UNIFORM PERCENT OF VALUE IS 079.00

PAGE 306
 VALUATION DATE-JUL 01, 2016
 TAXABLE STATUS DATE-MAR 01, 2017

TAX MAP PARCEL NUMBER	PROPERTY LOCATION & CLASS	ASSESSMENT	EXEMPTION CODE-----	SCHOOL
CURRENT OWNERS NAME	SCHOOL DISTRICT	LAND	TAX DESCRIPTION	TAXABLE VALUE
CURRENT OWNERS ADDRESS	PARCEL SIZE/GRID COORD	TOTAL	SPECIAL DISTRICTS	TAX AMOUNT
***** 99.002-2-29 *****				
123 East Rd	240 Rural res		Ag Buildin 41700	BILL 478
99.002-2-29	Heuvelton Centr 406404	30,000	BAS STAR 41854	60,000
Miller John D A	ACRES 55.30	200,000	Heuvelton Cent Sch	26,700
Miller Malinda & Jerry	EAST-0215477 NRTH-1656746		School Tax/Library	3,565.35
123 East Rd	DEED BOOK 2014 PG-15069			21.17
Heuvelton, NY 13654	FULL MARKET VALUE	253,165		

MAY BE SUBJECT TO PAYMENT
 UNDER RPTL483 UNTIL 2024

TOTAL TAX --- 2,945.52**
 DATE #1 10/02/17
 AMT DUE 2,945.52

***** 99.002-2-28 *****				
123 East Rd	322 Rural vac>10		Heuvelton Cent Sch	ACCT 1- 25- 8.1 BILL 479
99.002-2-28	Heuvelton Centr 406404	12,000	School Tax/Library	305.60
Miller John D, ETAL	Re:17 Acres Deeded	12,000		1.81
123 East Rd	250'fr			
Heuvelton, NY 13654	ACRES 21.30			
	EAST-0214566 NRTH-1656388			
	DEED BOOK 2016 PG-8434			
	FULL MARKET VALUE	15,190		

TOTAL TAX --- 307.41**
 DATE #1 10/02/17
 AMT DUE 307.41

***** 85.003-2-15 *****				
Off West Rd	910 Priv forest		Heuvelton Cent Sch	ACCT 1- 12-11 BILL 480
85.003-2-15	Heuvelton Centr 406404	26,000	School Tax/Library	662.14
Miller John E (LU)	ACRES 86.80	26,000		3.93
Miller Elizabeth E (LU)	EAST-0192369 NRTH-1664422			
1498 West Lake Rd	DEED BOOK 2015 PG-8672			
Heuvelton, NY 13654	FULL MARKET VALUE	32,911		

TOTAL TAX --- 666.07**
 DATE #1 10/02/17
 AMT DUE 666.07

***** 99.001-1-1 *****				
Off West Rd	910 Priv forest		Heuvelton Cent Sch	ACCT 1- 12-13 BILL 481
99.001-1-1	Heuvelton Centr 406404	3,000	School Tax/Library	76.40
Miller John E (LU)	Re:72001sp1200vac	3,000		0.45
Miller Elizabeth E (LU)	ACRES 15.50			
1498 West Lake Rd	EAST-0193778 NRTH-1663854			
Heuvelton, NY 13654	DEED BOOK 2015 PG-8672			
	FULL MARKET VALUE	3,797		


TOTAL TAX --- 76.85**
 DATE #1 10/02/17
 AMT DUE 76.85

STATE OF NEW YORK
 COUNTY - St Lawrence
 SCHOOL - Heuvelton Central
 TOWN - Depeyster
 SWIS - 403200

2 0 1 7 S C H O O L T A X R O L L
 T A X A B L E SECTION OF THE ROLL - 1
 OWNERS NAME SEQUENCE
 UNIFORM PERCENT OF VALUE IS 079.00

PAGE 307
 VALUATION DATE-JUL 01, 2016
 TAXABLE STATUS DATE-MAR 01, 2017

TAX MAP PARCEL NUMBER	PROPERTY LOCATION & CLASS	ASSESSMENT	EXEMPTION CODE-----	SCHOOL
CURRENT OWNERS NAME	SCHOOL DISTRICT	LAND	TAX DESCRIPTION	TAXABLE VALUE
CURRENT OWNERS ADDRESS	PARCEL SIZE/GRID COORD	TOTAL	SPECIAL DISTRICTS	TAX AMOUNT
***** 99.001-2-2.1 *****				
1465,1498	West Lake Rd			ACCT 1- 12-15 BILL 482
99.001-2-2.1	112 Dairy farm		Silo 42100	2,000
Miller John E (LU)	Heuvelton Centr 406404	67,000	BAS STAR 41854	26,700
Miller Elizabeth E (LU)	Re:Two Houses	154,000	Heuvelton Cent Sch	152,000 3,870.95
1498 West Lake Rd	ACRES 159.00		School Tax/Library	152,000 22.98
Heuvelton, NY 13654	EAST-0202235 NRTH-1663102			
	DEED BOOK 2015 PG-8672			
	FULL MARKET VALUE	194,937		
TOTAL TAX ---				3,252.93**
				DATE #1 10/02/17
				AMT DUE 3,252.93
***** 85.002-2-14 *****				
2330,2336	Sh 184			ACCT 1- 20- 7 BILL 483
85.002-2-14	112 Dairy farm		Ag Buildin 41700	5,000
Miller John M	Heuvelton Centr 406404	38,200	Silo 42100	1,800
Miller Fannie J	ACRES 92.60	152,000	BAS STAR 41854	26,700
2330 State Highway 184	EAST-0213622 NRTH-1673621		B STAR MH 41864	26,700
Heuvelton, NY 13654	DEED BOOK 1027 PG-00923		Heuvelton Cent Sch	145,200 3,697.78
	FULL MARKET VALUE	192,405	School Tax/Library	145,200 21.96
MAY BE SUBJECT TO PAYMENT UNDER RPTL483 UNTIL 2018				
TOTAL TAX ---				2,437.73**
				DATE #1 10/02/17
				AMT DUE 2,437.73
***** 85.004-2-7 *****				
	Off Sh 184			ACCT 1- 20-10 BILL 484
85.004-2-7	120 Field crops		Heuvelton Cent Sch	35,500 904.07
Miller John M	Heuvelton Centr 406404	35,500	School Tax/Library	35,500 5.37
Miller Fannie J	Re:rear Land W/poor Barn	35,500		
2330 State Highway 184	ACRES 97.00			
Heuvelton, NY 13654	EAST-0213883 NRTH-1671366			
	DEED BOOK 1027 PG-00923			
	FULL MARKET VALUE	44,937		
TOTAL TAX ---				909.44**
				DATE #1 10/02/17
				AMT DUE 909.44
***** 114.001-2-1.21 *****				
918,926	Sh 184			BILL 485
114.001-2-1.21	240 Rural res		Heuvelton Cent Sch	85,500 2,177.41
Miller John M A	Heuvelton Centr 406404	54,000	School Tax/Library	85,500 12.93
Miller Lydia J	Re:012015sp152000	85,500		
918 State Highway 184	1204sp53500			
Heuvelton, NY 13654	FRNT 1055.00 DPTH			
	ACRES 122.30			
	EAST-0195018 NRTH-1645367			
	DEED BOOK 2015 PG-1562			
	FULL MARKET VALUE	108,228		
TOTAL TAX ---				2,190.34**
				DATE #1 10/02/17
				AMT DUE 2,190.34



STATE OF NEW YORK
 COUNTY - St Lawrence
 SCHOOL - Heuvelton Central
 TOWN - Depeyster
 SWIS - 403200

2 0 1 7 S C H O O L T A X R O L L
 T A X A B L E SECTION OF THE ROLL - 1
 OWNERS NAME SEQUENCE
 UNIFORM PERCENT OF VALUE IS 079.00

PAGE 308
 VALUATION DATE-JUL 01, 2016
 TAXABLE STATUS DATE-MAR 01, 2017

TAX MAP PARCEL NUMBER	PROPERTY LOCATION & CLASS	ASSESSMENT	EXEMPTION CODE-----	SCHOOL
CURRENT OWNERS NAME	SCHOOL DISTRICT	LAND	TAX DESCRIPTION	TAXABLE VALUE
CURRENT OWNERS ADDRESS	PARCEL SIZE/GRID COORD	TOTAL	SPECIAL DISTRICTS	TAX AMOUNT
***** 99.001-1-4 *****				
1281, 1349	West Lake Rd			ACCT 1- 18- 9
99.001-1-4	112 Dairy farm		Silo 42100	BILL 486
Miller Levi	Heuvelton Centr 406404	49,700	BAS STAR 41854	2,400
Miller Elizabeth	Re: School House #1281	140,000	Heuvelton Cent Sch	3,504.23
1349 West Lake Rd	ACRES 146.90		School Tax/Library	20.81
Heuvelton, NY 13654-4135	EAST-0198298 NRTH-1662621			
	DEED BOOK 1055 PG-1147			
	FULL MARKET VALUE	177,215		
			TOTAL TAX ---	2,884.04**
			DATE #1	10/02/17
			AMT DUE	2,884.04
***** 99.001-1-5.2 *****				
1261	West Lake Rd			BILL 487
99.001-1-5.2	210 1 Family Res		Heuvelton Cent Sch	764.00
Miller Levi	Heuvelton Centr 406404	8,100	School Tax/Library	4.54
Miller Elizabeth	Re:2014sp7000	30,000		
1304 West Lake Rd	214x181x203x248			
Heuvelton, NY 13654	FRNT 214.00 DPTH 203.50			
	ACRES 1.00			
	EAST-0197599 NRTH-1660987			
	DEED BOOK 2014 PG-13634			
	FULL MARKET VALUE	37,975		
			TOTAL TAX ---	768.54**
			DATE #1	10/02/17
			AMT DUE	768.54
***** 99.001-2-6.1 *****				
	West Lake Rd			ACCT 1- 18- 8
99.001-2-6.1	105 Vac farmland		Heuvelton Cent Sch	BILL 488
Miller Levi	Heuvelton Centr 406404	40,000	School Tax/Library	1,018.67
Miller Elizabeth	ACRES 140.10	40,000		6.05
1349 West Lake Rd	EAST-0199560 NRTH-1660204			
Heuvelton, NY 13654-4135	DEED BOOK 1055 PG-1147			
	FULL MARKET VALUE	50,633		
			TOTAL TAX ---	1,024.72**
			DATE #1	10/02/17
			AMT DUE	1,024.72
***** 100.003-1-8 *****				
4636	Cr 17			ACCT 1- 15- 8
100.003-1-8	113 Cattle farm		Silo 42100	BILL 489
Miller Mose H	Heuvelton Centr 406404	76,000	ENH STAR 41834	1,500
Miller Emma	Re:Borders Beaver Creek	165,000	Heuvelton Cent Sch	58,120
4636 County Route 17	ACRES 200.80		School Tax/Library	4,163.82
Rensselaer Falls, NY 13680	EAST-0217010 NRTH-1650921			24.72
	DEED BOOK 1112 PG-1070			
	FULL MARKET VALUE	208,861		
			TOTAL TAX ---	2,845.54**
			DATE #1	10/02/17
			AMT DUE	2,845.54

STATE OF NEW YORK
 COUNTY - St Lawrence
 SCHOOL - Heuvelton Central
 TOWN - Depeyster
 SWIS - 403200

2 0 1 7 S C H O O L T A X R O L L
 T A X A B L E SECTION OF THE ROLL - 1
 OWNERS NAME SEQUENCE
 UNIFORM PERCENT OF VALUE IS 079.00

PAGE 309
 VALUATION DATE-JUL 01, 2016
 TAXABLE STATUS DATE-MAR 01, 2017

TAX MAP PARCEL NUMBER	PROPERTY LOCATION & CLASS	ASSESSMENT	EXEMPTION CODE-----	SCHOOL
CURRENT OWNERS NAME	SCHOOL DISTRICT	LAND	TAX DESCRIPTION	TAXABLE VALUE
CURRENT OWNERS ADDRESS	PARCEL SIZE/GRID COORD	TOTAL	SPECIAL DISTRICTS	TAX AMOUNT
***** 99.003-2-11 *****				
1166 Sh 184				ACCT 1- 22- 2 BILL 490
99.003-2-11	112 Dairy farm		Heuvelton Cent Sch	133,000 3,387.08
Miller Mose L	Heuvelton Centr 406404	60,000	School Tax/Library	133,000 20.11
Miller Susan	Re:0603sp74000	133,000		
1166 State Highway 184	Re:02/2015sp200000			
Heuvelton, NY 13654	ACRES 146.30			
	EAST-0196910 NRTH-1651762			
	DEED BOOK 2015 PG-2216			
	FULL MARKET VALUE	168,354		
TOTAL TAX ---				3,407.19**
				DATE #1 10/02/17
				AMT DUE 3,407.19
***** 114.001-2-1.1 *****				
917 Sh 184				ACCT 1- 4- 1 BILL 491
114.001-2-1.1	240 Rural res		Heuvelton Cent Sch	46,000 1,171.47
Miller Mose M	Heuvelton Centr 406404	20,500	School Tax/Library	46,000 6.96
Miller Anna M	1346'fr	46,000		
852 State Highway 184	ACRES 49.10			
Heuvelton, NY 13654	EAST-0192640 NRTH-1648146			
	DEED BOOK 2017 PG-8200			
PRIOR OWNER ON 3/01/2017	FULL MARKET VALUE	58,228		
Brown Lyle R				
TOTAL TAX ---				1,178.43**
				DATE #1 10/02/17
				AMT DUE 1,178.43
***** 85.004-1-1 *****				
Off Spile Bridge Rd				ACCT 1- 23-14 BILL 492
85.004-1-1	105 Vac farmland		Heuvelton Cent Sch	13,000 331.07
Miller Sam D	Heuvelton Centr 406404	13,000	School Tax/Library	13,000 1.97
Miller Elizabeth	ACRES 52.00	13,000		
1911 State Highway 184	EAST-0204373 NRTH-1670639			
Heuvelton, NY 13654	DEED BOOK 2005 PG-5486			
	FULL MARKET VALUE	16,456		
TOTAL TAX ---				333.04**
				DATE #1 10/02/17
				AMT DUE 333.04
***** 85.002-1-8 *****				
Spile Bridge Rd				ACCT 1- 11-12 BILL 493
85.002-1-8	910 Priv forest		Heuvelton Cent Sch	4,200 106.96
Montgomery Lawrence R	Heuvelton Centr 406404	4,200	School Tax/Library	4,200 0.64
Montgomery Lucille	Re:1202SP3000 Vac	4,200		
818 Franklin St	ACRES 12.80			
Ogdensburg, NY 13669	EAST-0206449 NRTH-1673917			
	DEED BOOK 2002 PG-21099			
	FULL MARKET VALUE	5,316		
TOTAL TAX ---				107.60**
				DATE #1 10/02/17
				AMT DUE 107.60

STATE OF NEW YORK
 COUNTY - St Lawrence
 SCHOOL - Heuvelton Central
 TOWN - Depeyster
 SWIS - 403200

2 0 1 7 S C H O O L T A X R O L L
 T A X A B L E SECTION OF THE ROLL - 1
 OWNERS NAME SEQUENCE
 UNIFORM PERCENT OF VALUE IS 079.00

PAGE 310
 VALUATION DATE-JUL 01, 2016
 TAXABLE STATUS DATE-MAR 01, 2017

TAX MAP PARCEL NUMBER	PROPERTY LOCATION & CLASS	ASSESSMENT	EXEMPTION CODE-----	SCHOOL
CURRENT OWNERS NAME	SCHOOL DISTRICT	LAND	TAX DESCRIPTION	TAXABLE VALUE
CURRENT OWNERS ADDRESS	PARCEL SIZE/GRID COORD	TOTAL	SPECIAL DISTRICTS	TAX AMOUNT
***** 99.003-2-14 *****				
1078 Sh 184				ACCT 1- 14- 4 BILL 494
99.003-2-14	240 Rural res		BAS STAR 41854	26,700
Montroy Carl	Heuvelton Centr 406404	33,000	Heuvelton Cent Sch	50,000 1,273.34
383 Pendergast Rd	ACRES 50.90	50,000	School Tax/Library	50,000 7.56
Phoenix, NY 13135	EAST-0196611 NRTH-1648861			
	DEED BOOK 734 PG-00058			
	FULL MARKET VALUE	63,291		
TOTAL TAX ---				639.90**
				DATE #1 10/02/17
				AMT DUE 639.90
***** 85.002-2-7 *****				
2473 Sh 184				ACCT 1- 14- 1 BILL 495
85.002-2-7	210 1 Family Res		BAS STAR 41854	25,000
Montroy Robert E	Heuvelton Centr 406404	8,600	Heuvelton Cent Sch	25,000 636.67
Butterfield Carrie	ACRES 2.40	25,000	School Tax/Library	25,000 3.78
336 E Wapakoneta St	EAST-0215745 NRTH-1676690			
Waynesfield, OH 45896	DEED BOOK 2011 PG-17760			
	FULL MARKET VALUE	31,646		
TOTAL TAX ---				3.78**
				DATE #1 10/02/17
				AMT DUE 3.78
***** 114.001-3-19 *****				
3568 Cr 10				ACCT 1- 22- 7.2 BILL 496
114.001-3-19	260 Seasonal res - WTRFNT		Heuvelton Cent Sch	47,000 1,196.94
Moore Diana Maria	Heuvelton Centr 406404	7,800	School Tax/Library	47,000 7.11
13136 Banks Hollow Rd NE	Re:1.0 Sty Camp On	47,000		
Newark, OH 43055-9763	Mud Lake/0507SP15000			
	535'wf			
	FRNT 138.00 DPTH 152.00			
	EAST-0203167 NRTH-1643020			
	DEED BOOK 2007 PG-8834			
	FULL MARKET VALUE	59,494		
TOTAL TAX ---				1,204.05**
				DATE #1 10/02/17
				AMT DUE 1,204.05
***** 98.002-3-7 *****				
1 Morgan Is				ACCT 1- 6- 1 BILL 497
98.002-3-7	312 Vac w/imprv - WTRFNT		Heuvelton Cent Sch	17,000 432.94
Morgan George	Heuvelton Centr 406404	8,000	School Tax/Library	17,000 2.57
8 Redfern Dr	Re:island In Black Lake	17,000		
Churchville, NY 14428	Circumference 840'			
	FRNT 840.00 DPTH			
	ACRES 0.82			
	EAST-0187129 NRTH-1663008			
	DEED BOOK 2003 PG-19314			
	FULL MARKET VALUE	21,519		
TOTAL TAX ---				435.51**
				DATE #1 10/02/17
				AMT DUE 435.51

STATE OF NEW YORK
 COUNTY - St Lawrence
 SCHOOL - Heuvelton Central
 TOWN - Depeyster
 SWIS - 403200

2 0 1 7 S C H O O L T A X R O L L
 T A X A B L E SECTION OF THE ROLL - 1
 OWNERS NAME SEQUENCE
 UNIFORM PERCENT OF VALUE IS 079.00

PAGE 311
 VALUATION DATE-JUL 01, 2016
 TAXABLE STATUS DATE-MAR 01, 2017

TAX MAP PARCEL NUMBER	PROPERTY LOCATION & CLASS	ASSESSMENT	EXEMPTION CODE-----	SCHOOL
CURRENT OWNERS NAME	SCHOOL DISTRICT	LAND	TAX DESCRIPTION	TAXABLE VALUE
CURRENT OWNERS ADDRESS	PARCEL SIZE/GRID COORD	TOTAL	SPECIAL DISTRICTS	TAX AMOUNT
***** 99.002-1-18 *****				
1698 Sh 184				ACCT 1- 9- 1 BILL 498
99.002-1-18	240 Rural res		ENH STAR 41834	58,120
Morley Donald	Heuvelton Centr 406404	13,800	Heuvelton Cent Sch	1,528.01
Morley Marsha	ACRES 12.30	60,000	School Tax/Library	9.07
1698 State Highway 184	EAST-0206227 NRTH-1661231			
Heuvelton, NY 13654	DEED BOOK 943 PG-00786			
	FULL MARKET VALUE	75,949		
TOTAL TAX ---				194.08**
				DATE #1 10/02/17
				AMT DUE 194.08
***** 99.002-1-3 *****				
1760 Sh 184				ACCT 1- 8- 5 BILL 499
99.002-1-3	210 1 Family Res		BAS STAR 41854	26,700
Murdock Colleen M	Heuvelton Centr 406404	4,400	Heuvelton Cent Sch	1,120.54
1760 State Highway 184	Re:0597sp20000	44,000	School Tax/Library	6.65
Heuvelton, NY 13654	RE: RANCH W/ATT.GAR			
	248x191x358			
	FRNT 248.00 DPTH			
	ACRES 0.50 BANK8888830			
	EAST-0206365 NRTH-1663085			
	DEED BOOK 1107 PG-433			
	FULL MARKET VALUE	55,696		
TOTAL TAX ---				486.19**
				DATE #1 10/02/17
				AMT DUE 486.19
***** 99.004-1-15.1 *****				
99.004-1-15.1	Cr 10			ACCT 1- 20-13. 2 BILL 500
Murdock Kevin L	105 Vac farmland		Heuvelton Cent Sch	738.54
95 Mayhew Rd	Heuvelton Centr 406404	29,000	School Tax/Library	4.39
Rensselaer Falls, NY 13680	930'	29,000		
	ACRES 64.50			
	EAST-0207312 NRTH-1649074			
	DEED BOOK 2009 PG-17049			
	FULL MARKET VALUE	36,709		
TOTAL TAX ---				742.93**
				DATE #1 10/02/17
				AMT DUE 742.93
***** 114.002-2-24 *****				
114.002-2-24	95 Mayhew Rd			BILL 501
Murdock Kevin L	210 1 Family Res		Ag Buildin 41700	10,000
95 Mayhew Rd	Heuvelton Centr 406404	10,900	BAS STAR 41854	26,700
Rensselaer Falls, NY 13680	Rd:2000 Cape	70,000	Heuvelton Cent Sch	1,528.01
	864'fr		School Tax/Library	9.07
	ACRES 6.60			
	EAST-0207912 NRTH-1647113			
	DEED BOOK 2000 PG-16486			
	FULL MARKET VALUE	88,608		
TOTAL TAX ---				896.08**
				DATE #1 10/02/17
				AMT DUE 896.08

MAY BE SUBJECT TO PAYMENT
 UNDER RPTL483 UNTIL 2019



STATE OF NEW YORK
 COUNTY - St Lawrence
 SCHOOL - Heuvelton Central
 TOWN - Depeyster
 SWIS - 403200

2 0 1 7 S C H O O L T A X R O L L
 T A X A B L E SECTION OF THE ROLL - 1
 OWNERS NAME SEQUENCE
 UNIFORM PERCENT OF VALUE IS 079.00

PAGE 312
 VALUATION DATE-JUL 01, 2016
 TAXABLE STATUS DATE-MAR 01, 2017

TAX MAP PARCEL NUMBER	PROPERTY LOCATION & CLASS	ASSESSMENT	EXEMPTION CODE-----	SCHOOL
CURRENT OWNERS NAME	SCHOOL DISTRICT	LAND	TAX DESCRIPTION	TAXABLE VALUE
CURRENT OWNERS ADDRESS	PARCEL SIZE/GRID COORD	TOTAL	SPECIAL DISTRICTS	TAX AMOUNT
***** 85.004-2-3 *****				
4626 Cr 10				ACCT 1- 2- 3 BILL 502
85.004-2-3	113 Cattle farm		Silo 42100	2,100
Murdock Robert	Heuvelton Centr 406404	81,000	ENH STAR 41834	58,120
Murdock Sharon	ACRES 200.00	135,000	Heuvelton Cent Sch	132,900
4626 County Route 10	EAST-0215539 NRTH-1665128		School Tax/Library	132,900
Heuvelton, NY 13654	DEED BOOK 986 PG-00352			20.10
	FULL MARKET VALUE	170,886		
TOTAL TAX ---				2,061.64**
				DATE #1 10/02/17
				AMT DUE 2,061.64
***** 99.002-2-1.1 *****				
82 Plimpton Rd				ACCT 1- 14- 9 BILL 503
99.002-2-1.1	210 1 Family Res		Heuvelton Cent Sch	41,000
Murdock Robert D	Heuvelton Centr 406404	8,200	School Tax/Library	41,000
4626 County Route 10	FRNT 172.00 DPTH	41,000		
Depeyster, NY 13633	ACRES 1.20			
	EAST-0208527 NRTH-1663878			
PRIOR OWNER ON 3/01/2017	DEED BOOK 2016 PG-10970			
Murdock Robert D	FULL MARKET VALUE	51,899		
TOTAL TAX ---				1,050.34**
				DATE #1 10/02/17
				AMT DUE 1,050.34
***** 85.004-1-12 *****				
1884 Sh 184				ACCT 1- 8-11 BILL 504
85.004-1-12	210 1 Family Res		BAS STAR 41854	26,700
Murray Brenda L	Heuvelton Centr 406404	9,300	Heuvelton Cent Sch	55,000
Murray Thomas J	ACRES 3.40 BANK8888869	55,000	School Tax/Library	55,000
6028 State Highway 68	EAST-0206849 NRTH-1666121			
Ogdensburg, NY 13669	DEED BOOK 2006 PG-7366			
	FULL MARKET VALUE	69,620		
TOTAL TAX ---				767.99**
				DATE #1 10/02/17
				AMT DUE 767.99
***** 85.002-2-1.1 *****				
Wardell Rd				ACCT 1- 14-14 BILL 505
85.002-2-1.1	314 Rural vac<10		Heuvelton Cent Sch	10,000
Mussen Carmen	Heuvelton Centr 406404	10,000	School Tax/Library	10,000
230 Wardell Rd	ACRES 8.70	10,000		
Heuvelton, NY 13654	EAST-0212468 NRTH-1679606			
	DEED BOOK 916 PG-603			
	FULL MARKET VALUE	12,658		
TOTAL TAX ---				256.18**
				DATE #1 10/02/17
				AMT DUE 256.18

STATE OF NEW YORK
 COUNTY - St Lawrence
 SCHOOL - Heuvelton Central
 TOWN - Depeyster
 SWIS - 403200

2 0 1 7 S C H O O L T A X R O L L
 T A X A B L E SECTION OF THE ROLL - 1
 N A M E S E C T I O N - M
 UNIFORM PERCENT OF VALUE IS 079.00

PAGE 313
 VALUATION DATE-JUL 01, 2016
 TAXABLE STATUS DATE-MAR 01, 2017
 RPS155/V04/L015
 CURRENT DATE 8/24/2017

*** S P E C I A L D I S T R I C T S U M M A R Y ***

CODE	DISTRICT NAME	TOTAL PARCELS	EXTENSION TYPE	EXTENSION VALUE	AD VALOREM VALUE	EXEMPT AMOUNT	TAXABLE VALUE	TOTAL TAX
------	---------------	---------------	----------------	-----------------	------------------	---------------	---------------	-----------

NO SPECIAL DISTRICTS AT THIS LEVEL

*** S C H O O L D I S T R I C T S U M M A R Y ***

CODE	DISTRICT NAME	TOTAL PARCELS	ASSESSED LAND	ASSESSED TOTAL	EXEMPT AMOUNT	TOTAL TAXABLE	TOTAL TAX
					----- STAR AMOUNT	----- STAR TAXABLE	
	Heuvelton Central	55	1318,200	3457,900	153,000	3,304,900	
406404					954,560	2,350,340	60,355.39
	S U B - T O T A L	55	1318,200	3457,900	153,000	3,304,900	
	S U B - T O T A L (CONT)				954,560	2,350,340	60,355.39
	T O T A L	55	1318,200	3457,900	153,000	3,304,900	
	T O T A L (CONT)				954,560	2,350,340	60,355.39

*** S Y S T E M C O D E S S U M M A R Y ***

NO SYSTEM EXEMPTIONS AT THIS LEVEL

*** E X E M P T I O N S U M M A R Y ***

CODE	DESCRIPTION	TOTAL PARCELS	SCHOOL
41400	Clergy	1	1,500
41700	Ag Buildin	4	105,000
41834	ENH STAR	7	343,860
41854	BAS STAR	22	584,000
41864	B STAR MH	1	26,700

STATE OF NEW YORK
 COUNTY - St Lawrence
 SCHOOL - Heuvelton Central
 TOWN - Depeyster
 SWIS - 403200

2 0 1 7 S C H O O L T A X R O L L
 T A X A B L E SECTION OF THE ROLL - 1
 N A M E S E C T I O N - M
 UNIFORM PERCENT OF VALUE IS 079.00

PAGE 314
 VALUATION DATE-JUL 01, 2016
 TAXABLE STATUS DATE-MAR 01, 2017
 RPS155/V04/L015
 CURRENT DATE 8/24/2017

*** E X E M P T I O N S U M M A R Y ***

CODE	DESCRIPTION	TOTAL PARCELS	SCHOOL
42100	Silo	10	46,500
	T O T A L	45	1107,560

*** G R A N D T O T A L S ***

ROLL SEC	DESCRIPTION	TOTAL PARCELS	ASSESSED LAND	ASSESSED TOTAL	EXEMPT AMOUNT	TOTAL TAXABLE	TAX RATE	TOTAL TAX
					-----	-----		
					STAR AMOUNT	STAR TAXABLE		
	Heuvelton Cent Sch		1318,200	3457,900	153,000	3,304,900		
	School Tax/Library		1318,200	3457,900	954,560	2,350,340		59,855.63
	SPEC DIST TAXES				153,000	3,304,900		499.76
1	TAXABLE	55						60,355.39

STATE OF NEW YORK
 COUNTY - St Lawrence
 SCHOOL - Heuvelton Central
 TOWN - Depeyster
 SWIS - 403200

2 0 1 7 S C H O O L T A X R O L L
 T A X A B L E SECTION OF THE ROLL - 1
 OWNERS NAME SEQUENCE
 UNIFORM PERCENT OF VALUE IS 079.00

PAGE 315
 VALUATION DATE-JUL 01, 2016
 TAXABLE STATUS DATE-MAR 01, 2017

TAX MAP PARCEL NUMBER	PROPERTY LOCATION & CLASS	ASSESSMENT	EXEMPTION CODE-----	SCHOOL
CURRENT OWNERS NAME	SCHOOL DISTRICT	LAND	TAX DESCRIPTION	TAXABLE VALUE
CURRENT OWNERS ADDRESS	PARCEL SIZE/GRID COORD	TOTAL	SPECIAL DISTRICTS	TAX AMOUNT
***** 99.043-1-7 *****				
4327 Cr 10				ACCT 1- 21-14 BILL 506
99.043-1-7	210 1 Family Res		Heuvelton Cent Sch	40,000 1,018.67
Newcombe Roland	Heuvelton Centr 406404	4,200	School Tax/Library	40,000 6.05
4325 County Route 10	61x153x60x146	40,000		
De Peyster, NY 13633	FRNT 61.00 DPTH 148.00			
	EAST-0211742 NRTH-1659746			
	DEED BOOK 2016 PG-12193			
	FULL MARKET VALUE	50,633		
			TOTAL TAX ---	1,024.72**
			DATE #1	10/02/17
			AMT DUE	1,024.72
***** 99.043-1-6 *****				
4325 Cr 10				ACCT 1- 16-14. 1 BILL 507
99.043-1-6	210 1 Family Res		ENH STAR 41834	58,120
Newcombe Roland J	Heuvelton Centr 406404	7,800	Heuvelton Cent Sch	91,800 2,337.85
4325 County Route 10	Re:0812sp75000	91,800	School Tax/Library	91,800 13.88
De Peyster, NY 13633-3400	182x220x185x206			
	FRNT 182.00 DPTH 213.00			
	EAST-0211649 NRTH-1659669			
	DEED BOOK 2014 PG-13119			
	FULL MARKET VALUE	116,203		
			TOTAL TAX ---	1,008.73**
			DATE #1	10/02/17
			AMT DUE	1,008.73
***** 86.003-2-6 *****				
86.003-2-6	Old Mt Alone Rd			ACCT 1- 19-13 BILL 508
Newell Kerry James	323 Vacant rural		Heuvelton Cent Sch	20,000 509.34
Newell Rena I	Heuvelton Centr 406404	20,000	School Tax/Library	20,000 3.02
203 Mt Alone Rd	ACRES 52.50	20,000		
Heuvelton, NY 13654	EAST-0225084 NRTH-1670349			
	DEED BOOK 1005 PG-01010			
	FULL MARKET VALUE	25,316		
			TOTAL TAX ---	512.36**
			DATE #1	10/02/17
			AMT DUE	512.36
***** 86.003-5-4 *****				
203 Mt Alone Rd				ACCT 1- 19-12 BILL 509
86.003-5-4	240 Rural res		BAS STAR 41854	26,700
Newell Kerry James	Heuvelton Centr 406404	23,400	Heuvelton Cent Sch	63,000 1,604.41
Newell Rena I	ACRES 52.60	63,000	School Tax/Library	63,000 9.53
203 Mt Alone Rd	EAST-0224839 NRTH-1672139			
Heuvelton, NY 13654	DEED BOOK 1005 PG-1010			
	FULL MARKET VALUE	79,747		
			TOTAL TAX ---	972.94**
			DATE #1	10/02/17
			AMT DUE	972.94

STATE OF NEW YORK
 COUNTY - St Lawrence
 SCHOOL - Heuvelton Central
 TOWN - Depeyster
 SWIS - 403200

2 0 1 7 S C H O O L T A X R O L L
 T A X A B L E SECTION OF THE ROLL - 1
 OWNERS NAME SEQUENCE
 UNIFORM PERCENT OF VALUE IS 079.00

PAGE 316
 VALUATION DATE-JUL 01, 2016
 TAXABLE STATUS DATE-MAR 01, 2017

TAX MAP PARCEL NUMBER	PROPERTY LOCATION & CLASS	ASSESSMENT	EXEMPTION CODE-----	SCHOOL
CURRENT OWNERS NAME	SCHOOL DISTRICT	LAND	TAX DESCRIPTION	TAXABLE VALUE
CURRENT OWNERS ADDRESS	PARCEL SIZE/GRID COORD	TOTAL	SPECIAL DISTRICTS	TAX AMOUNT
***** 99.004-1-14 *****				
	3893 Cr 10			ACCT 1- 20-13. 1 BILL 510
99.004-1-14	240 Rural res		BAS STAR 41854	26,700
Newtown Michael J	Heuvelton Centr 406404	15,600	Heuvelton Cent Sch	1,171.47
Newtown Sheila B	FRNT 489.00 DPTH	46,000	School Tax/Library	6.96
3893 County Route 10	ACRES 16.40			
De Peyster, NY 13633-3405	EAST-0205706 NRTH-1650940			
	DEED BOOK 1075 PG-899			
	FULL MARKET VALUE	58,228		
TOTAL TAX ---				537.43**
				DATE #1 10/02/17
				AMT DUE 537.43

STATE OF NEW YORK
 COUNTY - St Lawrence
 SCHOOL - Heuvelton Central
 TOWN - Depeyster
 SWIS - 403200

2017 SCHOOL TAX ROLL
 TAXABLE SECTION OF THE ROLL - 1
 NAME SECTION - N
 UNIFORM PERCENT OF VALUE IS 079.00

PAGE 317
 VALUATION DATE-JUL 01, 2016
 TAXABLE STATUS DATE-MAR 01, 2017
 RPS155/V04/L015
 CURRENT DATE 8/24/2017

*** SPECIAL DISTRICT SUMMARY ***

CODE	DISTRICT NAME	TOTAL PARCELS	EXTENSION TYPE	EXTENSION VALUE	AD VALOREM VALUE	EXEMPT AMOUNT	TAXABLE VALUE	TOTAL TAX
------	---------------	---------------	----------------	-----------------	------------------	---------------	---------------	-----------

NO SPECIAL DISTRICTS AT THIS LEVEL

*** SCHOOL DISTRICT SUMMARY ***

CODE	DISTRICT NAME	TOTAL PARCELS	ASSESSED LAND	ASSESSED TOTAL	EXEMPT AMOUNT	TOTAL TAXABLE	TOTAL TAX
					----- STAR AMOUNT	----- STAR TAXABLE	
	Heuvelton Central	5	71,000	260,800		260,800	
406404					111,520	149,280	3,841.12
	S U B - T O T A L	5	71,000	260,800		260,800	
	S U B - T O T A L (CONT)				111,520	149,280	3,841.12
	T O T A L	5	71,000	260,800		260,800	
	T O T A L (CONT)				111,520	149,280	3,841.12

*** SYSTEM CODES SUMMARY ***

NO SYSTEM EXEMPTIONS AT THIS LEVEL

*** EXEMPTION SUMMARY ***

CODE	DESCRIPTION	TOTAL PARCELS	SCHOOL
41834	ENH STAR	1	58,120
41854	BAS STAR	2	53,400
	T O T A L	3	111,520

STATE OF NEW YORK
 COUNTY - St Lawrence
 SCHOOL - Heuvelton Central
 TOWN - Depeyster
 SWIS - 403200

2 0 1 7 S C H O O L T A X R O L L
 T A X A B L E SECTION OF THE ROLL - 1
 N A M E S E C T I O N - N
 UNIFORM PERCENT OF VALUE IS 079.00

PAGE 318
 VALUATION DATE-JUL 01, 2016
 TAXABLE STATUS DATE-MAR 01, 2017
 RPS155/V04/L015
 CURRENT DATE 8/24/2017

*** G R A N D T O T A L S ***

ROLL SEC	DESCRIPTION	TOTAL PARCELS	ASSESSED LAND	ASSESSED TOTAL	EXEMPT AMOUNT ----- STAR AMOUNT	TOTAL TAXABLE ----- STAR TAXABLE	TAX RATE	TOTAL TAX
	Heuvelton Cent Sch		71,000	260,800		260,800		
	School Tax/Library		71,000	260,800	111,520	149,280		3,801.68
	SPEC DIST TAXES					260,800		39.44
1	TAXABLE	5						3,841.12

STATE OF NEW YORK
 COUNTY - St Lawrence
 SCHOOL - Heuvelton Central
 TOWN - Depeyster
 SWIS - 403200

2 0 1 7 S C H O O L T A X R O L L
 T A X A B L E SECTION OF THE ROLL - 1
 OWNERS NAME SEQUENCE
 UNIFORM PERCENT OF VALUE IS 079.00

PAGE 319
 VALUATION DATE-JUL 01, 2016
 TAXABLE STATUS DATE-MAR 01, 2017

TAX MAP PARCEL NUMBER	PROPERTY LOCATION & CLASS	ASSESSMENT	EXEMPTION CODE-----	SCHOOL
CURRENT OWNERS NAME	SCHOOL DISTRICT	LAND	TAX DESCRIPTION	TAXABLE VALUE
CURRENT OWNERS ADDRESS	PARCEL SIZE/GRID COORD	TOTAL	SPECIAL DISTRICTS	TAX AMOUNT
***** 99.004-2-11 *****				
	52 East Rd			ACCT 1- 25- 8.4 BILL 511
99.004-2-11	240 Rural res		ENH STAR 41834	58,120
O'Donnell David M	Heuvelton Centr 406404	31,900	Heuvelton Cent Sch	1,629.87
Trombly Patricia Ann	ACRES 48.50	64,000	School Tax/Library	9.68
52 East Rd	EAST-0215258 NRTH-1653600			
Heuvelton, NY 13654	DEED BOOK 2004 PG-18584			
	FULL MARKET VALUE	81,013		
			TOTAL TAX ---	296.55**
				DATE #1 10/02/17
				AMT DUE 296.55
***** 86.003-2-9.1 *****				
	650A East Rd			ACCT 1- 4- 2 BILL 512
86.003-2-9.1	210 1 Family Res		ENH STAR 41834	58,120
Odrechowski Stephen A (LU)	Heuvelton Centr 406404	27,300	Heuvelton Cent Sch	2,088.28
PO Box 289	RE: RANCH W/DET.GAR	82,000	School Tax/Library	12.40
Heuvelton, NY 13654-0289	1215'fr Unpaved Rd			
	ACRES 84.90			
	EAST-0222860 NRTH-1666490			
	DEED BOOK 2005 PG-15102			
	FULL MARKET VALUE	103,797		
			TOTAL TAX ---	757.68**
				DATE #1 10/02/17
				AMT DUE 757.68
***** 71.004-1-5.21 *****				
	196 Old Mud Pond Rd/prvt			BILL 513
71.004-1-5.21	314 Rural vac<10		Heuvelton Cent Sch	382.00
Overend Thomas E	Heuvelton Centr 406404	15,000	School Tax/Library	2.27
Overend Vicki L	RE:07SP25000VAC WF	15,000		
118 Pleasant Beach Rd	FRNT 200.00 DPTH			
Syracuse, NY 13209	ACRES 5.60			
	EAST-0209851 NRTH-1681557			
	DEED BOOK 2007 PG-13624			
	FULL MARKET VALUE	18,987		
			TOTAL TAX ---	384.27**
				DATE #1 10/02/17
				AMT DUE 384.27

STATE OF NEW YORK
 COUNTY - St Lawrence
 SCHOOL - Heuvelton Central
 TOWN - Depeyster
 SWIS - 403200

2 0 1 7 S C H O O L T A X R O L L
 T A X A B L E SECTION OF THE ROLL - 1
 N A M E S E C T I O N - 0
 UNIFORM PERCENT OF VALUE IS 079.00

PAGE 320
 VALUATION DATE-JUL 01, 2016
 TAXABLE STATUS DATE-MAR 01, 2017
 RPS155/V04/L015
 CURRENT DATE 8/24/2017

*** S P E C I A L D I S T R I C T S U M M A R Y ***

CODE	DISTRICT NAME	TOTAL PARCELS	EXTENSION TYPE	EXTENSION VALUE	AD VALOREM VALUE	EXEMPT AMOUNT	TAXABLE VALUE	TOTAL TAX
------	---------------	---------------	----------------	-----------------	------------------	---------------	---------------	-----------

NO SPECIAL DISTRICTS AT THIS LEVEL

*** S C H O O L D I S T R I C T S U M M A R Y ***

CODE	DISTRICT NAME	TOTAL PARCELS	ASSESSED LAND	ASSESSED TOTAL	EXEMPT AMOUNT	TOTAL TAXABLE	TOTAL TAX
					----- STAR AMOUNT	----- STAR TAXABLE	
	Heuvelton Central	3	74,200	161,000		161,000	
406404					116,240	44,760	1,164.24
	S U B - T O T A L	3	74,200	161,000		161,000	
	S U B - T O T A L (CONT)				116,240	44,760	1,164.24
	T O T A L	3	74,200	161,000		161,000	
	T O T A L (CONT)				116,240	44,760	1,164.24

*** S Y S T E M C O D E S S U M M A R Y ***

NO SYSTEM EXEMPTIONS AT THIS LEVEL

*** E X E M P T I O N S U M M A R Y ***

CODE	DESCRIPTION	TOTAL PARCELS	SCHOOL
41834	ENH STAR	2	116,240
	T O T A L	2	116,240

STATE OF NEW YORK
 COUNTY - St Lawrence
 SCHOOL - Heuvelton Central
 TOWN - Depeyster
 SWIS - 403200

2 0 1 7 S C H O O L T A X R O L L
 T A X A B L E SECTION OF THE ROLL - 1
 N A M E S E C T I O N - 0
 UNIFORM PERCENT OF VALUE IS 079.00

PAGE 321
 VALUATION DATE-JUL 01, 2016
 TAXABLE STATUS DATE-MAR 01, 2017
 RPS155/V04/L015
 CURRENT DATE 8/24/2017

*** G R A N D T O T A L S ***

ROLL SEC	DESCRIPTION	TOTAL PARCELS	ASSESSED LAND	ASSESSED TOTAL	EXEMPT AMOUNT ----- STAR AMOUNT	TOTAL TAXABLE ----- STAR TAXABLE	TAX RATE	TOTAL TAX
	Heuvelton Cent Sch		74,200	161,000		161,000		
	School Tax/Library		74,200	161,000	116,240	44,760		1,139.89
	SPEC DIST TAXES					161,000		24.35
1	TAXABLE	3						1,164.24

STATE OF NEW YORK
 COUNTY - St Lawrence
 SCHOOL - Heuvelton Central
 TOWN - Depeyster
 SWIS - 403200

2 0 1 7 S C H O O L T A X R O L L
 T A X A B L E SECTION OF THE ROLL - 1
 OWNERS NAME SEQUENCE
 UNIFORM PERCENT OF VALUE IS 079.00

PAGE 322
 VALUATION DATE-JUL 01, 2016
 TAXABLE STATUS DATE-MAR 01, 2017

TAX MAP PARCEL NUMBER	PROPERTY LOCATION & CLASS	ASSESSMENT	EXEMPTION CODE-----	SCHOOL
CURRENT OWNERS NAME	SCHOOL DISTRICT	LAND	TAX DESCRIPTION	TAXABLE VALUE
CURRENT OWNERS ADDRESS	PARCEL SIZE/GRID COORD	TOTAL	SPECIAL DISTRICTS	TAX AMOUNT
***** 99.001-2-5.12 *****				
99.001-2-5.12	SH 184			BILL 514
99.001-2-5.12	323 Vacant rural		Heuvelton Cent Sch	8,600 219.01
Page1 Carl	Heuvelton Centr 406404	8,600	School Tax/Library	8,600 1.30
McLear Melville L & Etal	Re:0407sp15300/Wetland Es	8,600		
435 State Highway 184	Re:Wetland Easement (All)			
Heuvelton, NY 13654	FRNT 1400.00 DPTH			
	ACRES 49.40			
	EAST-0202126 NRTH-1656586			
	DEED BOOK 2007 PG-5544			
	FULL MARKET VALUE	10,886		
TOTAL TAX ---				220.31**
				DATE #1 10/02/17
				AMT DUE 220.31
***** 99.003-2-1.2 *****				
Off Sh 184				
99.003-2-1.2	323 Vacant rural		Heuvelton Cent Sch	20,000 509.34
Page1 Carl W	Heuvelton Centr 406404	20,000	School Tax/Library	20,000 3.02
Koolker Brian D	Re:0206sp20000vac	20,000		
435 State Highway 184	ACRES 72.70			
Heuvelton, NY 13654	EAST-0201340 NRTH-1655331			
	DEED BOOK 2006 PG-11639			
	FULL MARKET VALUE	25,316		
TOTAL TAX ---				512.36**
				DATE #1 10/02/17
				AMT DUE 512.36
***** 86.003-1-10 *****				
689 East Rd				
86.003-1-10	210 1 Family Res		BAS STAR 41854	26,700
Paro Steven J	Heuvelton Centr 406404	5,500	Heuvelton Cent Sch	38,000 967.74
689 East Rd	Re:Land Contract	38,000	School Tax/Library	38,000 5.75
Heuvelton, NY 13654	135x115x124x133			
	FRNT 135.00 DPTH			
	ACRES 0.37			
	EAST-0220860 NRTH-1668650			
	DEED BOOK 2017 PG-235			
	FULL MARKET VALUE	48,101		
TOTAL TAX ---				332.49**
				DATE #1 10/02/17
				AMT DUE 332.49
***** 114.001-3-5 *****				
3574 Cr 10				
114.001-3-5	260 Seasonal res - WTRFNT		Heuvelton Cent Sch	20,000 509.34
Perrin Walter A	Heuvelton Centr 406404	2,800	School Tax/Library	20,000 3.02
111 Water St	Re:log Cabin	20,000		
Hermon, NY 13652-6403	48x84x49x99			
	FRNT 49.00 DPTH 92.00			
	EAST-0203446 NRTH-1642997			
	DEED BOOK 1023 PG-00829			
	FULL MARKET VALUE	25,316		
TOTAL TAX ---				512.36**
				DATE #1 10/02/17

AMT DUE 512.36

STATE OF NEW YORK
 COUNTY - St Lawrence
 SCHOOL - Heuvelton Central
 TOWN - Depeyster
 SWIS - 403200

2 0 1 7 S C H O O L T A X R O L L
 T A X A B L E SECTION OF THE ROLL - 1
 OWNERS NAME SEQUENCE
 UNIFORM PERCENT OF VALUE IS 079.00

PAGE 323
 VALUATION DATE-JUL 01, 2016
 TAXABLE STATUS DATE-MAR 01, 2017

TAX MAP PARCEL NUMBER	PROPERTY LOCATION & CLASS	ASSESSMENT	EXEMPTION CODE-----	SCHOOL
CURRENT OWNERS NAME	SCHOOL DISTRICT	LAND	TAX DESCRIPTION	TAXABLE VALUE
CURRENT OWNERS ADDRESS	PARCEL SIZE/GRID COORD	TOTAL	SPECIAL DISTRICTS	TAX AMOUNT

99.035-2-5	4384 Cr 10			99.035-2-5
Perry Melissa (LC)	210 1 Family Res		Heuvelton Cent Sch	ACCT 1- 13- 4
% Betty Hudson	Heuvelton Centr 406404	1,700	School Tax/Library	BILL 518
845 Starbuck Ave Apt 1704	Re:Land Contract	28,000		
Watertown, NY 13601	55x139x45x15x88x174			
	FRNT 55.00 DPTH			
	ACRES 0.20			
PRIOR OWNER ON 3/01/2017	EAST-0212623 NRTH-1660784			
Perry Melissa (LC)	DEED BOOK 2009 PG-17072			
	FULL MARKET VALUE	35,443		
TOTAL TAX ---				717.30**
				DATE #1 10/02/17
				AMT DUE 717.30

99.002-2-8	4440 Cr 10			99.002-2-8
Phillips Braxton A	270 Mfg housing		BAS STAR 41854	ACCT 1- 14- 8
4440 County Route 10	Heuvelton Centr 406404	8,700	Heuvelton Cent Sch	BILL 519
Heuvelton, NY 13654	ACRES 2.20	23,000	School Tax/Library	
	EAST-0213719 NRTH-1662460			
	DEED BOOK 00967 PG-00412			
	FULL MARKET VALUE	29,114		
TOTAL TAX ---				3.48**
				DATE #1 10/02/17
				AMT DUE 3.48

99.004-2-13.1	3176 Cr 11			99.004-2-13.1
Phillips Brent H	240 Rural res		Heuvelton Cent Sch	ACCT 1- 6-11.2
Phillips Rebecca A	Heuvelton Centr 406404	14,500	School Tax/Library	BILL 520
543 County Route 14	Re:0408sp140000(2 Parcels	108,000		
Rensselaer Falls, NY 13680	ACRES 13.80 BANK8888830			
	EAST-0214623 NRTH-1652965			
	DEED BOOK 2014 PG-11601			
	FULL MARKET VALUE	136,709		
TOTAL TAX ---				2,766.74**
				DATE #1 10/02/17
				AMT DUE 2,766.74

99.002-2-11.2	Plumpton Rd			99.002-2-11.2
Phillips Brian A	105 Vac farmland		Heuvelton Cent Sch	BILL 521
4424 County Route 10	Heuvelton Centr 406404	7,900	School Tax/Library	
De Peyster, NY 13633	1328x672x1532x344	7,900		
	ACRES 17.50			
	EAST-0213401 NRTH-1660479			
	DEED BOOK 1078 PG-1104			
	FULL MARKET VALUE	10,000		
TOTAL TAX ---				202.38**
				DATE #1 10/02/17
				AMT DUE 202.38

STATE OF NEW YORK
 COUNTY - St Lawrence
 SCHOOL - Heuvelton Central
 TOWN - Depeyster
 SWIS - 403200

2 0 1 7 S C H O O L T A X R O L L
 T A X A B L E SECTION OF THE ROLL - 1
 OWNERS NAME SEQUENCE
 UNIFORM PERCENT OF VALUE IS 079.00

PAGE 324
 VALUATION DATE-JUL 01, 2016
 TAXABLE STATUS DATE-MAR 01, 2017

TAX MAP PARCEL NUMBER	PROPERTY LOCATION & CLASS	ASSESSMENT	EXEMPTION CODE-----	SCHOOL
CURRENT OWNERS NAME	SCHOOL DISTRICT	LAND	TAX DESCRIPTION	TAXABLE VALUE
CURRENT OWNERS ADDRESS	PARCEL SIZE/GRID COORD	TOTAL	SPECIAL DISTRICTS	TAX AMOUNT
***** 99.002-1-17.121 *****				
99.002-1-17.121	Sh 184			ACCT 1- 1-15.12 BILL 522
Phillips Doris E	105 Vac farmland		Heuvelton Cent Sch	26,700 679.96
4424 County Route 10	Heuvelton Centr 406404	26,700	School Tax/Library	26,700 4.04
De Peyster, NY 13633	R.o.w 1090/484	26,700		
	FRNT 2277.00 DPTH			
	ACRES 61.30			
	EAST-0205163 NRTH-1660373			
	DEED BOOK 989 PG-00288			
	FULL MARKET VALUE	33,797		
TOTAL TAX ---				684.00**
				DATE #1 10/02/17
				AMT DUE 684.00
***** 99.002-2-9.11 *****				
99.002-2-9.11	4424 Cr 10			ACCT 1- 6- 2 BILL 523
Phillips Doris E	112 Dairy farm		Silo 42100	24,000
4424 County Route 10	Heuvelton Centr 406404	64,000	ENH STAR 41834	58,120
De Peyster, NY 13633	RE: MAIN FARM	413,000	Heuvelton Cent Sch	389,000 9,906.58
	ACRES 147.60		School Tax/Library	389,000 58.82
	EAST-0214564 NRTH-1660888			
	DEED BOOK 911 PG-344			
	FULL MARKET VALUE	522,785		
TOTAL TAX ---				8,622.40**
				DATE #1 10/02/17
				AMT DUE 8,622.40
***** 99.001-2-3.11 *****				
99.001-2-3.11	Sh 184			ACCT 1- 24-10.1 BILL 524
Phillips Doris E & Bradley O	105 Vac farmland		Heuvelton Cent Sch	55,000 1,400.67
Phillips Brian A	Heuvelton Centr 406404	55,000	School Tax/Library	55,000 8.32
Attn: DBA Dori B's Farm	ACRES 135.80	55,000		
4424 County Route 10	EAST-0203767 NRTH-1661466			
De Peyster, NY 13633	DEED BOOK 2000 PG-21188			
	FULL MARKET VALUE	69,620		
TOTAL TAX ---				1,408.99**
				DATE #1 10/02/17
				AMT DUE 1,408.99
***** 99.001-2-3.31 *****				
99.001-2-3.31	Sh 184			ACCT 1-24-10.3 BILL 525
Phillips Doris E & Bradley O	105 Vac farmland		Heuvelton Cent Sch	6,200 157.89
Phillips Brian A	Heuvelton Centr 406404	6,200	School Tax/Library	6,200 0.94
Attn: DBA Dori B's Farm	FRNT 595.00 DPTH	6,200		
4424 County Route 10	ACRES 14.60			
De Peyster, NY 13633	EAST-0203964 NRTH-1659485			
	DEED BOOK 2002 PG-5434			
	FULL MARKET VALUE	7,848		
TOTAL TAX ---				158.83**
				DATE #1 10/02/17
				AMT DUE 158.83

STATE OF NEW YORK
 COUNTY - St Lawrence
 SCHOOL - Heuvelton Central
 TOWN - Depeyster
 SWIS - 403200

2 0 1 7 S C H O O L T A X R O L L
 T A X A B L E SECTION OF THE ROLL - 1
 OWNERS NAME SEQUENCE
 UNIFORM PERCENT OF VALUE IS 079.00

PAGE 325
 VALUATION DATE-JUL 01, 2016
 TAXABLE STATUS DATE-MAR 01, 2017

TAX MAP PARCEL NUMBER	PROPERTY LOCATION & CLASS	ASSESSMENT	EXEMPTION CODE-----	SCHOOL
CURRENT OWNERS NAME	SCHOOL DISTRICT	LAND	TAX DESCRIPTION	TAXABLE VALUE
CURRENT OWNERS ADDRESS	PARCEL SIZE/GRID COORD	TOTAL	SPECIAL DISTRICTS	TAX AMOUNT
***** 86.001-1-7.2 *****				
86.001-1-7.2	875 East Rd			BILL 526
Phillips Elmer	312 Vac w/imprv		Heuvelton Cent Sch	7,200 183.36
1016 Selleck Rd	Heuvelton Centr 406404	7,000	School Tax/Library	7,200 1.09
Colton, NY 13625	Re:Storage only	7,200		
	FRNT 808.00 DPTH			
	ACRES 3.80			
	EAST-0221816 NRTH-1673339			
	DEED BOOK 2012 PG-3808			
	FULL MARKET VALUE	9,114		
			TOTAL TAX ---	184.45**
			DATE #1	10/02/17
			AMT DUE	184.45
***** 71.003-3-2.12 *****				
71.003-3-2.12	222C Spile Bridge Rd			BILL 527
Pifer William G	260 Seasonal res - WTRFNT		Heuvelton Cent Sch	20,900 532.26
Pifer William H	Heuvelton Centr 406404	6,000	School Tax/Library	20,900 3.16
17 Sanders Farm Dr	159x132x139x105	20,900		
Penfield, NY 14526	FRNT 159.00 DPTH			
	ACRES 0.40			
	EAST-0201744 NRTH-1682124			
	DEED BOOK 1029 PG-00683			
	FULL MARKET VALUE	26,456		
			TOTAL TAX ---	535.42**
			DATE #1	10/02/17
			AMT DUE	535.42
***** 85.003-2-1 *****				
85.003-2-1	Off West Lake Rd			ACCT 1- 16- 3 BILL 528
Pifer William G & Gary L	323 Vacant rural		Heuvelton Cent Sch	116,500 2,966.88
Pifer Robert T	Heuvelton Centr 406404	116,500	School Tax/Library	116,500 17.62
78 Merchants Rd	ACRES 666.20	116,500		
Rochester, NY 14526	EAST-0200180 NRTH-1670214			
	DEED BOOK 2010 PG-8452			
	FULL MARKET VALUE	147,468		
			TOTAL TAX ---	2,984.50**
			DATE #1	10/02/17
			AMT DUE	2,984.50
***** 99.035-1-4.2 *****				
99.035-1-4.2	303 Plimpton Rd			BILL 529
Pinkerton Stepheny J	312 Vac w/imprv		Heuvelton Cent Sch	10,500 267.40
1126 Mechanic St	Heuvelton Centr 406404	4,000	School Tax/Library	10,500 1.59
Ogdensburg, NY 13669	Re:12/12sp7500	10,500		
	FRNT 102.00 DPTH			
	ACRES 0.30			
PRIOR OWNER ON 3/01/2017	EAST-0212547 NRTH-1661218			
Pinkerton Stepheny J	DEED BOOK 2012 PG-20063			
	FULL MARKET VALUE	13,291		
			TOTAL TAX ---	268.99**
			DATE #1	10/02/17
			AMT DUE	268.99

STATE OF NEW YORK
 COUNTY - St Lawrence
 SCHOOL - Heuvelton Central
 TOWN - Depeyster
 SWIS - 403200

2 0 1 7 S C H O O L T A X R O L L
 T A X A B L E SECTION OF THE ROLL - 1
 OWNERS NAME SEQUENCE
 UNIFORM PERCENT OF VALUE IS 079.00

PAGE 326
 VALUATION DATE-JUL 01, 2016
 TAXABLE STATUS DATE-MAR 01, 2017

TAX MAP PARCEL NUMBER	PROPERTY LOCATION & CLASS	ASSESSMENT	EXEMPTION CODE-----	SCHOOL
CURRENT OWNERS NAME	SCHOOL DISTRICT	LAND	TAX DESCRIPTION	TAXABLE VALUE
CURRENT OWNERS ADDRESS	PARCEL SIZE/GRID COORD	TOTAL	SPECIAL DISTRICTS	TAX AMOUNT
***** 99.004-2-20.2 *****				
99.004-2-20.2	325 Mayhew Rd			BILL 530
Poor Frank	120 Field crops		Heuvelton Cent Sch	44,900 1,143.46
369 Mayhew Rd	Heuvelton Centr 406404	33,100	School Tax/Library	44,900 6.79
Rensselaer Falls, NY 13680	Re:House Not Liveable	44,900		
	Re:Barn w/ag land			
	ACRES 59.80			
	EAST-0211979 NRTH-1648400			
	DEED BOOK 2014 PG-16130			
	FULL MARKET VALUE	56,835		
			TOTAL TAX ---	1,150.25**
			DATE #1	10/02/17
			AMT DUE	1,150.25
***** 99.004-2-19 *****				
99.004-2-19	369 Mayhew Rd			ACCT 1- 16- 6 BILL 531
Poor Laurie S	112 Dairy farm		Heuvelton Cent Sch	77,000 1,960.94
PO Box 415	Heuvelton Centr 406404	23,100	School Tax/Library	77,000 11.64
Canton, NY 13617	ACRES 40.30	77,000		
	EAST-0212820 NRTH-1648861			
	DEED BOOK 2014 PG-16131			
	FULL MARKET VALUE	97,468		
			TOTAL TAX ---	1,972.58**
			DATE #1	10/02/17
			AMT DUE	1,972.58
***** 99.004-2-20.1 *****				
99.004-2-20.1	Mayhew Rd			ACCT 1- 16- 8 BILL 532
Poor Laurie S	105 Vac farmland		Heuvelton Cent Sch	10,000 254.67
PO Box 415	Heuvelton Centr 406404	10,000	School Tax/Library	10,000 1.51
Canton, NY 13617	ACRES 20.00	10,000		
	EAST-0212632 NRTH-1648433			
	DEED BOOK 2014 PG-16131			
	FULL MARKET VALUE	12,658		
			TOTAL TAX ---	256.18**
			DATE #1	10/02/17
			AMT DUE	256.18
***** 114.002-2-10 *****				
114.002-2-10	Mayhew Rd			ACCT 1- 16- 7 BILL 533
Poor Laurie S	105 Vac farmland		Heuvelton Cent Sch	16,400 417.66
PO Box 415	Heuvelton Centr 406404	16,400	School Tax/Library	16,400 2.48
Canton, NY 13617	ACRES 52.40	16,400		
	EAST-0212720 NRTH-1645844			
	DEED BOOK 2014 PG-16131			
	FULL MARKET VALUE	20,759		
			TOTAL TAX ---	420.14**
			DATE #1	10/02/17
			AMT DUE	420.14

STATE OF NEW YORK
 COUNTY - St Lawrence
 SCHOOL - Heuvelton Central
 TOWN - Depeyster
 SWIS - 403200

2 0 1 7 S C H O O L T A X R O L L
 T A X A B L E SECTION OF THE ROLL - 1
 OWNERS NAME SEQUENCE
 UNIFORM PERCENT OF VALUE IS 079.00

PAGE 327
 VALUATION DATE-JUL 01, 2016
 TAXABLE STATUS DATE-MAR 01, 2017

TAX MAP PARCEL NUMBER	PROPERTY LOCATION & CLASS	ASSESSMENT	EXEMPTION CODE-----	SCHOOL
CURRENT OWNERS NAME	SCHOOL DISTRICT	LAND	TAX DESCRIPTION	TAXABLE VALUE
CURRENT OWNERS ADDRESS	PARCEL SIZE/GRID COORD	TOTAL	SPECIAL DISTRICTS	TAX AMOUNT
***** 99.004-2-8.2 *****				
	97 East Rd			BILL 534
99.004-2-8.2	311 Res vac land		Heuvelton Cent Sch	124.79
Poore Jason	Heuvelton Centr 406404	4,900	School Tax/Library	0.74
Vanornum Damien	.95a	4,900		
391 Plimpton Rd	FRNT 80.00 DPTH 545.00			
Heuvelton, NY 13654	EAST-0215195 NRTH-1655651			
	DEED BOOK 2000 PG-2923			
	FULL MARKET VALUE	6,203		
			TOTAL TAX ---	125.53**
			DATE #1	10/02/17
			AMT DUE	125.53
***** 99.002-2-12 *****				
	391 Plimpton Rd			BILL 535
99.002-2-12	210 1 Family Res		BAS STAR 41854	26,700
Poore Robert A (Est)	Heuvelton Centr 406404	8,900	Heuvelton Cent Sch	1,273.34
Poore Jason	Re:Modern 1.0 Sty W/att	50,000	School Tax/Library	7.56
% Robert A Poore	Gar			
391 Plimpton Rd	467x343x433x173			
Heuvelton, NY 13654	FRNT 467.00 DPTH			
	ACRES 2.59			
PRIOR OWNER ON 3/01/2017	EAST-0214054 NRTH-1659833			
Poore Robert A	DEED BOOK 2007 PG-2808			
	FULL MARKET VALUE	63,291		
			TOTAL TAX ---	639.90**
			DATE #1	10/02/17
			AMT DUE	639.90
***** 99.002-2-25 *****				
	388 Plimpton Rd			BILL 536
99.002-2-25	312 Vac w/imprv		Heuvelton Cent Sch	430.39
Poore Vickie	Heuvelton Centr 406404	6,900	School Tax/Library	2.56
391 Plimpton Rd	Re:Garage Only	16,900		
Heuvelton, NY 13654	Also 999/971			
	190x135x202x141			
PRIOR OWNER ON 3/01/2017	FRNT 190.00 DPTH 138.00			
Poore Robert	EAST-0213887 NRTH-1659690			
	DEED BOOK 2011 PG-2675			
	FULL MARKET VALUE	21,392		
			TOTAL TAX ---	432.95**
			DATE #1	10/02/17
			AMT DUE	432.95

STATE OF NEW YORK
 COUNTY - St Lawrence
 SCHOOL - Heuvelton Central
 TOWN - Depeyster
 SWIS - 403200

2 0 1 7 S C H O O L T A X R O L L
 T A X A B L E SECTION OF THE ROLL - 1
 OWNERS NAME SEQUENCE
 UNIFORM PERCENT OF VALUE IS 079.00

PAGE 328
 VALUATION DATE-JUL 01, 2016
 TAXABLE STATUS DATE-MAR 01, 2017

TAX MAP PARCEL NUMBER	PROPERTY LOCATION & CLASS	ASSESSMENT	EXEMPTION CODE-----	SCHOOL
CURRENT OWNERS NAME	SCHOOL DISTRICT	LAND	TAX DESCRIPTION	TAXABLE VALUE
CURRENT OWNERS ADDRESS	PARCEL SIZE/GRID COORD	TOTAL	SPECIAL DISTRICTS	TAX AMOUNT
***** 99.004-2-9.2 *****				
99.004-2-9.2	103 East Rd			ACCT 1- 16-10.2 BILL 537
Poore Vicky	270 Mfg housing		Heuvelton Cent Sch	31,400 799.66
391 Plimpton Rd	Heuvelton Centr 406404	8,100	School Tax/Library	31,400 4.75
Heuvelton, NY 13654	FRNT 200.00 DPTH 220.00	31,400		
	ACRES 1.00			
	EAST-0215381 NRTH-1655622			
PRIOR OWNER ON 3/01/2017	DEED BOOK 935 PG-00947			
Poore Robert	FULL MARKET VALUE	39,747		
TOTAL TAX ---				804.41**
				DATE #1 10/02/17
				AMT DUE 804.41
***** 99.002-2-4.12 *****				
99.002-2-4.12	4435 Cr 10			BILL 538
Pratt Jamie J	210 1 Family Res		Heuvelton Cent Sch	70,000 1,782.67
4435 County Route 10	Heuvelton Centr 406404	8,500	School Tax/Library	70,000 10.58
Depeyster, NY 13633	Re:0207sp70000	70,000		
	FRNT 505.00 DPTH			
	ACRES 1.70 BANK8888869			
	EAST-0213153 NRTH-1662069			
	DEED BOOK 2016 PG-14069			
	FULL MARKET VALUE	88,608		
TOTAL TAX ---				1,793.25**
				DATE #1 10/02/17
				AMT DUE 1,793.25
***** 114.001-3-10.2 *****				
114.001-3-10.2	3505 CR 10			BILL 539
Pray Andrew T	270 Mfg housing		BAS STAR 41854	26,700
Pray Jillian M	Heuvelton Centr 406404	8,200	Heuvelton Cent Sch	90,400 2,302.20
3505 County Route 10	Re:Doublewide w/det gar	90,400	School Tax/Library	90,400 13.67
De Peyster, NY 13633-3408	FRNT 321.00 DPTH			
	ACRES 1.10			
	EAST-0201468 NRTH-1642173			
	DEED BOOK 2007 PG-7862			
	FULL MARKET VALUE	114,430		
TOTAL TAX ---				1,674.87**
				DATE #1 10/02/17
				AMT DUE 1,674.87
***** 114.001-3-1.12 *****				
114.001-3-1.12	3625 Cr 10			BILL 540
Pray Randy C	210 1 Family Res		BAS STAR 41854	26,700
Pray Susan J	Heuvelton Centr 406404	11,000	Heuvelton Cent Sch	145,000 3,692.68
3625 County Route 10	Re:Stone House w/	145,000	School Tax/Library	145,000 21.93
De Peyster, NY 13633-3407	2 Sty addition			
	522'fr			
	ACRES 3.60			
	EAST-0203641 NRTH-1644352			
	DEED BOOK 1998 PG-5834			
	FULL MARKET VALUE	183,544		
TOTAL TAX ---				3,073.61**
				DATE #1 10/02/17
				AMT DUE 3,073.61

STATE OF NEW YORK
 COUNTY - St Lawrence
 SCHOOL - Heuvelton Central
 TOWN - Depeyster
 SWIS - 403200

2 0 1 7 S C H O O L T A X R O L L
 T A X A B L E SECTION OF THE ROLL - 1
 OWNERS NAME SEQUENCE
 UNIFORM PERCENT OF VALUE IS 079.00

PAGE 329
 VALUATION DATE-JUL 01, 2016
 TAXABLE STATUS DATE-MAR 01, 2017

TAX MAP PARCEL NUMBER	PROPERTY LOCATION & CLASS	ASSESSMENT	EXEMPTION CODE-----	SCHOOL
CURRENT OWNERS NAME	SCHOOL DISTRICT	LAND	TAX DESCRIPTION	TAXABLE VALUE
CURRENT OWNERS ADDRESS	PARCEL SIZE/GRID COORD	TOTAL	SPECIAL DISTRICTS	TAX AMOUNT
114.002-2-15.21	Off Cr 11/Mud Lk 314 Rural vac<10 - WTRFNT		Heuvelton Cent Sch	8,000
Pray Randy C	Heuvelton Centr 406404	8,000	School Tax/Library	8,000
Grimshaw Paul	ACRES 5.60	8,000		
% Paul Grimshaw	EAST-0209409 NRTH-1644684			
235 Greendale Dr	DEED BOOK 2011 PG-1753			
Mt Holly, NC 28120	FULL MARKET VALUE	10,127		
TOTAL TAX ---				204.94**
				DATE #1 10/02/17
				AMT DUE 204.94
114.002-2-20.2	Off Cr 10/Mud Lk 910 Priv forest - WTRFNT		Heuvelton Cent Sch	16,200
Pray Richard	Heuvelton Centr 406404	16,200	School Tax/Library	16,200
Pray John Tacchino	20.0 Acres Deeded	16,200		
3517 County Route 10	FRNT 1135.00 DPTH			
De Peyster, NY 13633-3408	ACRES 19.60			
	EAST-0208011 NRTH-1643241			
	DEED BOOK 1038 PG-00644			
	FULL MARKET VALUE	20,506		
TOTAL TAX ---				415.01**
				DATE #1 10/02/17
				AMT DUE 415.01
114.002-2-21	Off Mayhew Rd/Mud Lk 910 Priv forest		Heuvelton Cent Sch	29,900
Pray Richard	Heuvelton Centr 406404	29,900	School Tax/Library	29,900
3517 County Route 10	Re:Mud Lake	29,900		
De Peyster, NY 13633	102002sp27400			
	ACRES 108.00			
	EAST-0208171 NRTH-1640868			
	DEED BOOK 2013 PG-17689			
	FULL MARKET VALUE	37,848		
TOTAL TAX ---				765.98**
				DATE #1 10/02/17
				AMT DUE 765.98
114.002-2-22	Off Mayhew Rd/Mud Lk 314 Rural vac<10 - WTRFNT		Heuvelton Cent Sch	4,000
Pray Richard	Heuvelton Centr 406404	4,000	School Tax/Library	4,000
3517 County Route 10	Re: Point On Mud Lake	4,000		
De Peyster, NY 13633-3408	300'wfx185			
	FRNT 300.00 DPTH			
	ACRES 0.42			
	EAST-0207260 NRTH-1643129			
	DEED BOOK 2007 PG-1433			
	FULL MARKET VALUE	5,063		
TOTAL TAX ---				102.47**
				DATE #1 10/02/17
				AMT DUE 102.47



STATE OF NEW YORK
 COUNTY - St Lawrence
 SCHOOL - Heuvelton Central
 TOWN - Depeyster
 SWIS - 403200

2 0 1 7 S C H O O L T A X R O L L
 T A X A B L E SECTION OF THE ROLL - 1
 OWNERS NAME SEQUENCE
 UNIFORM PERCENT OF VALUE IS 079.00

PAGE 330
 VALUATION DATE-JUL 01, 2016
 TAXABLE STATUS DATE-MAR 01, 2017

TAX MAP PARCEL NUMBER	PROPERTY LOCATION & CLASS	ASSESSMENT	EXEMPTION CODE-----	SCHOOL
CURRENT OWNERS NAME	SCHOOL DISTRICT	LAND	TAX DESCRIPTION	TAXABLE VALUE
CURRENT OWNERS ADDRESS	PARCEL SIZE/GRID COORD	TOTAL	SPECIAL DISTRICTS	TAX AMOUNT
***** 114.001-3-10.11 *****				
	3517 Cr 10			ACCT 1- 2-14 BILL 545
114.001-3-10.11	240 Rural res		BAS STAR 41854	26,700
Pray Richard A	Heuvelton Centr 406404	71,700	Heuvelton Cent Sch	4,168.91
Pray Donna	ACRES 176.10	163,700	School Tax/Library	24.75
3517 County Route 10	EAST-0200670 NRTH-1644327			
De Peyster, NY 13633-3408	DEED BOOK 1020 PG-1016			
	FULL MARKET VALUE	207,215		
TOTAL TAX ---				3,552.66**
				DATE #1 10/02/17
				AMT DUE 3,552.66
***** 114.001-3-9 *****				
	3544 Cr 10			ACCT 1- 22- 5 BILL 546
114.001-3-9	210 1 Family Res - WTRFNT		BAS STAR 41854	26,700
Pray Roderick J	Heuvelton Centr 406404	10,400	Heuvelton Cent Sch	1,464.34
Pray Cheryl A	RE: RANCH W/DET. GAR	57,500	School Tax/Library	8.69
3544 County Route 10	ACRES 1.50			
De Peyster, NY 13633-3434	EAST-0202660 NRTH-1642660			
	DEED BOOK 1069 PG-1023			
	FULL MARKET VALUE	72,785		
TOTAL TAX ---				832.03**
				DATE #1 10/02/17
				AMT DUE 832.03
***** 114.001-3-8 *****				
	3545 Cr 10			ACCT 1- 17- 1 BILL 547
114.001-3-8	210 1 Family Res		ENH STAR 41834	42,000
Pray Ruth Jean	Heuvelton Centr 406404	8,700	Heuvelton Cent Sch	1,069.60
3545 County Route 10	ACRES 2.20	42,000	School Tax/Library	6.35
De Peyster, NY 13633-3408	EAST-0202487 NRTH-1642906			
	DEED BOOK 2007 PG-1432			
	FULL MARKET VALUE	53,165		
TOTAL TAX ---				6.35**
				DATE #1 10/02/17
				AMT DUE 6.35
***** 86.001-1-3.1 *****				
	5107 Cr 10			ACCT 1- 20- 5 BILL 548
86.001-1-3.1	270 Mfg housing		BAS STAR 41854	26,700
Pribble Joshua	Heuvelton Centr 406404	9,100	Heuvelton Cent Sch	1,044.14
Durham Melissa	Re:0708sp5000vac	41,000	School Tax/Library	6.20
5107 County Route 10	556x505x848			
Heuvelton, NY 13654	ACRES 3.00			
	EAST-0218251 NRTH-1677465			
	DEED BOOK 2008 PG-19216			
	FULL MARKET VALUE	51,899		
TOTAL TAX ---				409.34**
				DATE #1 10/02/17
				AMT DUE 409.34

STATE OF NEW YORK
 COUNTY - St Lawrence
 SCHOOL - Heuvelton Central
 TOWN - Depeyster
 SWIS - 403200

2 0 1 7 S C H O O L T A X R O L L
 T A X A B L E SECTION OF THE ROLL - 1
 OWNERS NAME SEQUENCE
 UNIFORM PERCENT OF VALUE IS 079.00

PAGE 331
 VALUATION DATE-JUL 01, 2016
 TAXABLE STATUS DATE-MAR 01, 2017

TAX MAP PARCEL NUMBER	PROPERTY LOCATION & CLASS	ASSESSMENT	EXEMPTION CODE-----	SCHOOL
CURRENT OWNERS NAME	SCHOOL DISTRICT	LAND	TAX DESCRIPTION	TAXABLE VALUE
CURRENT OWNERS ADDRESS	PARCEL SIZE/GRID COORD	TOTAL	SPECIAL DISTRICTS	TAX AMOUNT
*****				99.002-1-6.3 *****
	Off Plimpton Rd			BILL 549
99.002-1-6.3	322 Rural vac>10		Heuvelton Cent Sch	114.60
Price Barbara	Heuvelton Centr 406404	4,500	School Tax/Library	0.68
4295 County Route 10	ACRES 18.50	4,500		
Depeyster, NY 13633-3431	EAST-0209345 NRTH-1661299			
	FULL MARKET VALUE	5,696		
TOTAL TAX ---				115.28**
				DATE #1 10/02/17
				AMT DUE 115.28
*****				99.002-1-6.1 *****
	4295,4296 Cr 10		ACCT 1- 17- 4	BILL 550
99.002-1-6.1	113 Cattle farm		Silo 42100	10,000
Price Barbara (Estate)	Heuvelton Centr 406404	9,700	Heuvelton Cent Sch	2,215.61
4295 County Route 10	Trlr Assessment \$9500	97,000	School Tax/Library	13.16
De Peyster, NY 13633-3431	ACRES 4.20			
	EAST-0211613 NRTH-1659119			
	DEED BOOK 867 PG-1155			
	FULL MARKET VALUE	122,785		
TOTAL TAX ---				2,228.77**
				DATE #1 10/02/17
				AMT DUE 2,228.77
*****				99.035-1-11 *****
	4423 Cr 10		ACCT 1- 7-14	BILL 551
99.035-1-11	210 1 Family Res		BAS STAR 41854	26,700
Price John J	Heuvelton Centr 406404	5,700	Heuvelton Cent Sch	764.00
Price Joshua J	170x165x120x140x300	30,000	School Tax/Library	4.54
4423 County Route 10	FRNT 170.00 DPTH			
Heuvelton, NY 13654	ACRES 0.65 BANK8888830			
	EAST-0213013 NRTH-1661786			
	DEED BOOK 2014 PG-8285			
	FULL MARKET VALUE	37,975		
TOTAL TAX ---				127.54**
				DATE #1 10/02/17
				AMT DUE 127.54
*****				114.001-3-20.1 *****
	3562 CR 10			BILL 552
114.001-3-20.1	260 Seasonal res		Heuvelton Cent Sch	1,273.34
Price Richard A	Heuvelton Centr 406404	12,800	School Tax/Library	7.56
Price Patricia J	Re:Two Structures	50,000		
10474 Butler Rd	356'wf & 341'rf			
Newark, OH 43055-9467	FRNT 356.00 DPTH			
	ACRES 1.50			
	EAST-0202990 NRTH-1642887			
	DEED BOOK 2004 PG-15989			
	FULL MARKET VALUE	63,291		
TOTAL TAX ---				1,280.90**
				DATE #1 10/02/17
				AMT DUE 1,280.90
*****				*****

STATE OF NEW YORK
 COUNTY - St Lawrence
 SCHOOL - Heuvelton Central
 TOWN - Depeyster
 SWIS - 403200

2 0 1 7 S C H O O L T A X R O L L
 T A X A B L E SECTION OF THE ROLL - 1
 OWNERS NAME SEQUENCE
 UNIFORM PERCENT OF VALUE IS 079.00

PAGE 332
 VALUATION DATE-JUL 01, 2016
 TAXABLE STATUS DATE-MAR 01, 2017

TAX MAP PARCEL NUMBER	PROPERTY LOCATION & CLASS	ASSESSMENT	EXEMPTION CODE-----	SCHOOL
CURRENT OWNERS NAME	SCHOOL DISTRICT	LAND	TAX DESCRIPTION	TAXABLE VALUE
CURRENT OWNERS ADDRESS	PARCEL SIZE/GRID COORD	TOTAL	SPECIAL DISTRICTS	TAX AMOUNT
***** 99.002-1-5 *****				
99.002-1-5	Off Sh 184			ACCT 1- 3-12 BILL 553
Putman James	323 Vacant rural		Heuvelton Cent Sch	2,000 50.93
Putman Nancy M	Heuvelton Centr 406404	2,000	School Tax/Library	2,000 0.30
3406 County Route 11	Re:rear Land-Waste	2,000		
Heuvelton, NY 13654	Plotted ok 12/03 MRP			
	12.0A(D)			
	ACRES 11.20			
	EAST-0208366 NRTH-1660117			
	DEED BOOK 1064 PG-61			
	FULL MARKET VALUE	2,532		
TOTAL TAX ---				51.23**
				DATE #1 10/02/17
				AMT DUE 51.23
***** 99.004-2-1 *****				
99.004-2-1	3404,3405, 3406 Cr 11,4148 Cr 10			ACCT 1- 3-11 BILL 554
Putman James	112 Dairy farm		Silo 42100	25,000
Putman Nancy M	Heuvelton Centr 406404	52,200	BAS STAR 41854	26,700
3406 County Route 11	Re:Main Farm Operation	232,600	Heuvelton Cent Sch	207,600 5,286.90
Heuvelton, NY 13654	Old Styl1.7sty residence		School Tax/Library	207,600 31.39
	ACRES 105.10			
	EAST-0210264 NRTH-1656027			
	DEED BOOK 1064 PG-61			
	FULL MARKET VALUE	294,430		
TOTAL TAX ---				4,677.29**
				DATE #1 10/02/17
				AMT DUE 4,677.29
***** 99.004-2-16.1 *****				
99.004-2-16.1	Cr 11			ACCT 1- 13- 2 BILL 555
Putman James	105 Vac farmland		Heuvelton Cent Sch	19,500 496.60
Putman Nancy	Heuvelton Centr 406404	19,500	School Tax/Library	19,500 2.95
3406 County Route 11	ACRES 46.70	19,500		
Heuvelton, NY 13654	EAST-0214007 NRTH-1649713			
	DEED BOOK 2006 PG-15147			
	FULL MARKET VALUE	24,684		
TOTAL TAX ---				499.55**
				DATE #1 10/02/17
				AMT DUE 499.55
***** 99.004-2-17.11 *****				
99.004-2-17.11	Cr 11			ACCT 1- 13- 3 BILL 556
Putman James	105 Vac farmland		Heuvelton Cent Sch	27,800 707.98
Putman Nancy	Heuvelton Centr 406404	27,800	School Tax/Library	27,800 4.20
3406 County Route 11	RE: 0806SP50000VAC 2 parc	27,800		
Heuvelton, NY 13654	ACRES 61.20			
	EAST-0214578 NRTH-1650280			
	DEED BOOK 2006 PG-15147			
	FULL MARKET VALUE	35,190		
TOTAL TAX ---				712.18**
				DATE #1 10/02/17
				AMT DUE 712.18

STATE OF NEW YORK
 COUNTY - St Lawrence
 SCHOOL - Heuvelton Central
 TOWN - Depeyster
 SWIS - 403200

2 0 1 7 S C H O O L T A X R O L L
 T A X A B L E SECTION OF THE ROLL - 1
 OWNERS NAME SEQUENCE
 UNIFORM PERCENT OF VALUE IS 079.00

PAGE 333
 VALUATION DATE-JUL 01, 2016
 TAXABLE STATUS DATE-MAR 01, 2017

TAX MAP PARCEL NUMBER	PROPERTY LOCATION & CLASS	ASSESSMENT	EXEMPTION CODE-----	SCHOOL
CURRENT OWNERS NAME	SCHOOL DISTRICT	LAND	TAX DESCRIPTION	TAXABLE VALUE
CURRENT OWNERS ADDRESS	PARCEL SIZE/GRID COORD	TOTAL	SPECIAL DISTRICTS	TAX AMOUNT

114.002-2-23.2	CR 11 105 Vac farmland		Heuvelton Cent Sch	28,000
Putman James	Heuvelton Centr 406404	28,000	School Tax/Library	28,000
Putman Nancy	Re:0813sp37000vac	28,000		
3406 County Route 11	ACRES 37.30			
Heuvelton, NY 13654	EAST-0214974 NRTH-1646935			
	DEED BOOK 2013 PG-13912			
	FULL MARKET VALUE	35,443		
			TOTAL TAX ---	717.30**
			DATE #1	10/02/17
			AMT DUE	717.30

99.004-1-13.2	CR 10 105 Vac farmland		Heuvelton Cent Sch	30,000
Putman James P	Heuvelton Centr 406404	30,000	School Tax/Library	30,000
Putman Nancy M	FRNT 880.00 DPTH	30,000		
3406 County Route 11	ACRES 70.30			
Heuvelton, NY 13654	EAST-0207785 NRTH-1649760			
	DEED BOOK 2009 PG-8792			
	FULL MARKET VALUE	37,975		
			TOTAL TAX ---	768.54**
			DATE #1	10/02/17
			AMT DUE	768.54

99.002-1-16	Off Sh 184 910 Priv forest		Heuvelton Cent Sch	3,600
Putman James R	Heuvelton Centr 406404	3,600	School Tax/Library	3,600
Putman Nancy M	ACRES 12.10	3,600		
3406 County Route 11	EAST-0205435 NRTH-1658728			
Heuvelton, NY 13654	DEED BOOK 2008 PG-640			
	FULL MARKET VALUE	4,557		
			TOTAL TAX ---	92.22**
			DATE #1	10/02/17
			AMT DUE	92.22

99.004-1-8.21	Off Cr 10 105 Vac farmland		Heuvelton Cent Sch	27,000
Putman James R	Heuvelton Centr 406404	27,000	School Tax/Library	27,000
Putman Nancy M	Field Crops	27,000		
3406 County Route 11	ACRES 55.10			
Heuvelton, NY 13654	EAST-0210355 NRTH-1651505			
	DEED BOOK 2016 PG-14133			
	FULL MARKET VALUE	34,177		
			TOTAL TAX ---	691.68**
			DATE #1	10/02/17
			AMT DUE	691.68

STATE OF NEW YORK
 COUNTY - St Lawrence
 SCHOOL - Heuvelton Central
 TOWN - Depeyster
 SWIS - 403200

2 0 1 7 S C H O O L T A X R O L L
 T A X A B L E SECTION OF THE ROLL - 1
 OWNERS NAME SEQUENCE
 UNIFORM PERCENT OF VALUE IS 079.00

PAGE 334
 VALUATION DATE-JUL 01, 2016
 TAXABLE STATUS DATE-MAR 01, 2017

TAX MAP PARCEL NUMBER	PROPERTY LOCATION & CLASS	ASSESSMENT	EXEMPTION CODE-----	SCHOOL
CURRENT OWNERS NAME	SCHOOL DISTRICT	LAND	TAX DESCRIPTION	TAXABLE VALUE
CURRENT OWNERS ADDRESS	PARCEL SIZE/GRID COORD	TOTAL	SPECIAL DISTRICTS	TAX AMOUNT
***** 99.004-1-8.111 *****				
99.004-1-8.111	Cr 10			ACCT 1- 10-11.11 BILL 561
Putman James R	105 Vac farmland		Heuvelton Cent Sch	19,000 483.87
Putman Nancy M	Heuvelton Centr 406404	19,000	School Tax/Library	19,000 2.87
3406 County Route 11	Re:Farm 99.004-2-1	19,000		
Heuvelton, NY 13654	FRNT 210.00 DPTH			
	ACRES 78.40			
	EAST-0207877 NRTH-1655073			
	DEED BOOK 1071 PG-690			
	FULL MARKET VALUE	24,051		
			TOTAL TAX ---	486.74**
			DATE #1	10/02/17
			AMT DUE	486.74
***** 99.004-2-4 *****				
99.004-2-4	11 East Rd			ACCT 1- 3- 8 BILL 562
Putman James R	240 Rural res		Heuvelton Cent Sch	75,000 1,910.01
Putman Nancy M	Heuvelton Centr 406404	27,200	School Tax/Library	75,000 11.34
3406 County Route 11	Re:0609sp75000	75,000		
Heuvelton, NY 13654	ACRES 61.60			
	EAST-0212991 NRTH-1655262			
	DEED BOOK 2012 PG-15559			
	FULL MARKET VALUE	94,937		
			TOTAL TAX ---	1,921.35**
			DATE #1	10/02/17
			AMT DUE	1,921.35
***** 99.004-1-19 *****				
99.004-1-19	Cr 10			ACCT 1- 10-12 BILL 563
Putnam James	105 Vac farmland		Heuvelton Cent Sch	31,900 812.39
3406 County Route 11	Heuvelton Centr 406404	31,900	School Tax/Library	31,900 4.82
Heuvelton, NY 13654-3170	439'fr	31,900		
	FRNT 225.00 DPTH			
	ACRES 73.50			
	EAST-0210144 NRTH-1652877			
	DEED BOOK 1071 PG-692			
	FULL MARKET VALUE	40,380		
			TOTAL TAX ---	817.21**
			DATE #1	10/02/17
			AMT DUE	817.21

STATE OF NEW YORK
 COUNTY - St Lawrence
 SCHOOL - Heuvelton Central
 TOWN - Depeyster
 SWIS - 403200

2017 SCHOOL TAX ROLL
 TAXABLE SECTION OF THE ROLL - 1
 NAME SECTION - P
 UNIFORM PERCENT OF VALUE IS 079.00

PAGE 335
 VALUATION DATE-JUL 01, 2016
 TAXABLE STATUS DATE-MAR 01, 2017
 RPS155/V04/L015
 CURRENT DATE 8/24/2017

*** SPECIAL DISTRICT SUMMARY ***

CODE	DISTRICT NAME	TOTAL PARCELS	EXTENSION TYPE	EXTENSION VALUE	AD VALOREM VALUE	EXEMPT AMOUNT	TAXABLE VALUE	TOTAL TAX
------	---------------	---------------	----------------	-----------------	------------------	---------------	---------------	-----------

NO SPECIAL DISTRICTS AT THIS LEVEL

*** SCHOOL DISTRICT SUMMARY ***

CODE	DISTRICT NAME	TOTAL PARCELS	ASSESSED LAND	ASSESSED TOTAL	EXEMPT AMOUNT	TOTAL TAXABLE	TOTAL TAX
					----- STAR AMOUNT	----- STAR TAXABLE	
406404	Heuvelton Central	50	953,100	2506,600	59,000	2,447,600	
					363,420	2,084,180	53,447.43
	S U B - T O T A L	50	953,100	2506,600	59,000	2,447,600	
	S U B - T O T A L (CONT)				363,420	2,084,180	53,447.43
	T O T A L	50	953,100	2506,600	59,000	2,447,600	
	T O T A L (CONT)				363,420	2,084,180	53,447.43

*** SYSTEM CODES SUMMARY ***

NO SYSTEM EXEMPTIONS AT THIS LEVEL

*** EXEMPTION SUMMARY ***

CODE	DESCRIPTION	TOTAL PARCELS	SCHOOL
41834	ENH STAR	2	100,120
41854	BAS STAR	10	263,300
42100	Silo	3	59,000
	T O T A L	15	422,420

STATE OF NEW YORK
 COUNTY - St Lawrence
 SCHOOL - Heuvelton Central
 TOWN - Depeyster
 SWIS - 403200

2 0 1 7 S C H O O L T A X R O L L
 T A X A B L E SECTION OF THE ROLL - 1
 N A M E S E C T I O N - P
 UNIFORM PERCENT OF VALUE IS 079.00

PAGE 336
 VALUATION DATE-JUL 01, 2016
 TAXABLE STATUS DATE-MAR 01, 2017
 RPS155/V04/L015
 CURRENT DATE 8/24/2017

*** G R A N D T O T A L S ***

ROLL SEC	DESCRIPTION	TOTAL PARCELS	ASSESSED LAND	ASSESSED TOTAL	EXEMPT AMOUNT ----- STAR AMOUNT	TOTAL TAXABLE ----- STAR TAXABLE	TAX RATE	TOTAL TAX
	Heuvelton Cent Sch		953,100	2506,600	59,000	2,447,600		
	School Tax/Library		953,100	2506,600	363,420 59,000	2,084,180 2,447,600		53,077.35
	SPEC DIST TAXES					2,447,600		370.08
1	TAXABLE	50						53,447.43

STATE OF NEW YORK
 COUNTY - St Lawrence
 SCHOOL - Heuvelton Central
 TOWN - Depeyster
 SWIS - 403200

2 0 1 7 S C H O O L T A X R O L L
 T A X A B L E SECTION OF THE ROLL - 1
 OWNERS NAME SEQUENCE
 UNIFORM PERCENT OF VALUE IS 079.00

PAGE 337
 VALUATION DATE-JUL 01, 2016
 TAXABLE STATUS DATE-MAR 01, 2017

TAX MAP PARCEL NUMBER	PROPERTY LOCATION & CLASS	ASSESSMENT	EXEMPTION CODE-----	SCHOOL
CURRENT OWNERS NAME	SCHOOL DISTRICT	LAND	TAX DESCRIPTION	TAXABLE VALUE
CURRENT OWNERS ADDRESS	PARCEL SIZE/GRID COORD	TOTAL	SPECIAL DISTRICTS	TAX AMOUNT
***** 99.004-1-13.12 *****				
99.004-1-13.12	CR 10			BILL 564
Rand Shane M	314 Rural vac<10		Heuvelton Cent Sch	203.73
Rand Cassandra L	Heuvelton Centr 406404	8,000	School Tax/Library	1.21
PO Box 1322	175x274x174x245	8,000		
Ogdensburg, NY 13669	FRNT 175.00 DPTH 260.00			
	ACRES 1.00			
	EAST-0206543 NRTH-1651058			
	DEED BOOK 2014 PG-1272			
	FULL MARKET VALUE	10,127		
			TOTAL TAX ---	204.94**
			DATE #1	10/02/17
			AMT DUE	204.94
***** 99.035-2-4 *****				
99.035-2-4	4386 Cr 10		ACCT 1- 15-12	BILL 565
Rascoe Beverly	210 1 Family Res		BAS STAR 41854	26,700
PO Box 532	Heuvelton Centr 406404	4,400	Heuvelton Cent Sch	1,146.01
Heuvelton, NY 13654	Re:post Office	45,000	School Tax/Library	6.80
	86x179x66x139			
	FRNT 86.00 DPTH			
	ACRES 0.20			
	EAST-0212650 NRTH-1660823			
	DEED BOOK 2006 PG-19543			
	FULL MARKET VALUE	56,962		
			TOTAL TAX ---	511.81**
			DATE #1	10/02/17
			AMT DUE	511.81
***** 99.002-1-17.22 *****				
99.002-1-17.22	1639,1643 Sh 184			BILL 566
Reynolds Bruce	270 Mfg housing		BAS STAR 41854	26,700
293 State Highway 184	Heuvelton Centr 406404	8,500	Heuvelton Cent Sch	1,782.67
Heuvelton, NY 13654	RE: 0207SP5000	70,000	School Tax/Library	10.58
	359x243x359x242			
	FRNT 359.00 DPTH 242.50			
	ACRES 2.00			
	EAST-0204602 NRTH-1660850			
	DEED BOOK 2017 PG-7645			
	FULL MARKET VALUE	88,608		
			TOTAL TAX ---	1,152.25**
			DATE #1	10/02/17
			AMT DUE	1,152.25

STATE OF NEW YORK
 COUNTY - St Lawrence
 SCHOOL - Heuvelton Central
 TOWN - Depeyster
 SWIS - 403200

2 0 1 7 S C H O O L T A X R O L L
 T A X A B L E SECTION OF THE ROLL - 1
 OWNERS NAME SEQUENCE
 UNIFORM PERCENT OF VALUE IS 079.00

PAGE 338
 VALUATION DATE-JUL 01, 2016
 TAXABLE STATUS DATE-MAR 01, 2017

TAX MAP PARCEL NUMBER	PROPERTY LOCATION & CLASS	ASSESSMENT	EXEMPTION CODE-----	SCHOOL
CURRENT OWNERS NAME	SCHOOL DISTRICT	LAND	TAX DESCRIPTION	TAXABLE VALUE
CURRENT OWNERS ADDRESS	PARCEL SIZE/GRID COORD	TOTAL	SPECIAL DISTRICTS	TAX AMOUNT
***** 99.003-1-12 *****				
1299 Sh 184				ACCT 1- 17-14 BILL 567
99.003-1-12	240 Rural res		BAS STAR 41854	26,700
Rice Frederick A	Heuvelton Centr 406404	14,600	Heuvelton Cent Sch	55,000 1,400.67
Phillips Rae A & Etal	ACRES 14.00	55,000	School Tax/Library	55,000 8.32
1299 State Highway 184	EAST-0199227 NRTH-1654940			
Heuvelton, NY 13654	DEED BOOK BY PG-WILL			
	FULL MARKET VALUE	69,620		
TOTAL TAX ---				767.99**
				DATE #1 10/02/17
				AMT DUE 767.99
***** 85.002-2-8 *****				
Sh 184				ACCT 1- 17-15 BILL 568
85.002-2-8	910 Priv forest		Heuvelton Cent Sch	9,000 229.20
Richardson Lloyd	Heuvelton Centr 406404	9,000	School Tax/Library	9,000 1.36
PO Box 575	ACRES 21.20	9,000		
Heuvelton, NY 13654	EAST-0215797 NRTH-1675653			
	DEED BOOK 989 PG-00904			
	FULL MARKET VALUE	11,392		
TOTAL TAX ---				230.56**
				DATE #1 10/02/17
				AMT DUE 230.56
***** 85.002-2-9 *****				
Sh 184				ACCT 1- 18- 1 BILL 569
85.002-2-9	910 Priv forest		Heuvelton Cent Sch	23,000 585.74
Richardson Lloyd	Heuvelton Centr 406404	23,000	School Tax/Library	23,000 3.48
PO Box 575	ACRES 58.50	23,000		
Heuvelton, NY 13654	EAST-0214862 NRTH-1675338			
	DEED BOOK 989 PG-00904			
	FULL MARKET VALUE	29,114		
TOTAL TAX ---				589.22**
				DATE #1 10/02/17
				AMT DUE 589.22
***** 85.002-1-5 *****				
Old Mud Rd-Private				ACCT 1- 18- 2 BILL 570
85.002-1-5	910 Priv forest		Heuvelton Cent Sch	7,000 178.27
Ritchie William J	Heuvelton Centr 406404	6,500	School Tax/Library	7,000 1.06
PO Box 194	FRNT 1380.00 DPTH	7,000		
Heuvelton, NY 13654	ACRES 20.09			
	EAST-0207897 NRTH-1676965			
PRIOR OWNER ON 3/01/2017	DEED BOOK 2017 PG-5099			
Ritchie William J	FULL MARKET VALUE	8,861		
TOTAL TAX ---				179.33**
				DATE #1 10/02/17
				AMT DUE 179.33

STATE OF NEW YORK
 COUNTY - St Lawrence
 SCHOOL - Heuvelton Central
 TOWN - Depeyster
 SWIS - 403200

2 0 1 7 S C H O O L T A X R O L L
 T A X A B L E SECTION OF THE ROLL - 1
 OWNERS NAME SEQUENCE
 UNIFORM PERCENT OF VALUE IS 079.00

PAGE 339
 VALUATION DATE-JUL 01, 2016
 TAXABLE STATUS DATE-MAR 01, 2017

TAX MAP PARCEL NUMBER	PROPERTY LOCATION & CLASS	ASSESSMENT	EXEMPTION CODE-----	SCHOOL
CURRENT OWNERS NAME	SCHOOL DISTRICT	LAND	TAX DESCRIPTION	TAXABLE VALUE
CURRENT OWNERS ADDRESS	PARCEL SIZE/GRID COORD	TOTAL	SPECIAL DISTRICTS	TAX AMOUNT

100.001-1-16	510 Plimpton Rd			100.001-1-16
Ritchie William J	240 Rural res		BAS STAR 41854	ACCT 1- 9- 3
Ritchie Brigett L	Heuvelton Centr 406404	15,800	Heuvelton Cent Sch	BILL 571
510 Plimpton Rd	2012sp105000	70,000	School Tax/Library	26,700
Heuvelton, NY 13654	ACRES 16.40 BANK8888288			1,782.67
	EAST-0216581 NRTH-1658703			10.58
	DEED BOOK 2011 PG-18684			
	FULL MARKET VALUE	88,608		
			TOTAL TAX ---	1,152.25**
				DATE #1 10/02/17
				AMT DUE 1,152.25

85.004-1-5.12	2008 Sh 184			85.004-1-5.12
Roach Christopher C	210 1 Family Res		BAS STAR 41854	BILL 572
2008 State Highway 184	Heuvelton Centr 406404	8,100	Heuvelton Cent Sch	26,700
Heuvelton, NY 13654	Re:0802SP37500	48,000	School Tax/Library	1,222.41
	224x195x225x195			7.26
	ACRES 1.00			
	EAST-0207141 NRTH-1669399			
	DEED BOOK 2002 PG-14819			
	FULL MARKET VALUE	60,759		
			TOTAL TAX ---	588.67**
				DATE #1 10/02/17
				AMT DUE 588.67

99.035-2-1	308 Plimpton Rd			99.035-2-1
Rodwell William (LU)	210 1 Family Res		Heuvelton Cent Sch	ACCT 1- 21-11
308 Plimpton Rd	Heuvelton Centr 406404	4,200	School Tax/Library	BILL 573
Heuvelton, NY 13654	96x104x108x112 .25A	20,000		509.34
	FRNT 96.00 DPTH 108.00			3.02
	EAST-0212471 NRTH-1661024			
	DEED BOOK 2014 PG-13535			
	FULL MARKET VALUE	25,316		
			TOTAL TAX ---	512.36**
				DATE #1 10/02/17
				AMT DUE 512.36

99.003-2-10.2	1200 Sh 184			99.003-2-10.2
Rogers Kristen E	240 Rural res		Heuvelton Cent Sch	BILL 574
Miller Paula J	Heuvelton Centr 406404	38,600	School Tax/Library	3,183.35
1200 State Highway 184	2011sp146000	125,000		18.90
Heuvelton, NY 13654	ACRES 88.20 BANK8888869			
	EAST-0199973 NRTH-1651034			
	DEED BOOK 2011 PG-16949			
	FULL MARKET VALUE	158,228		
			TOTAL TAX ---	3,202.25**
				DATE #1 10/02/17
				AMT DUE 3,202.25

STATE OF NEW YORK
 COUNTY - St Lawrence
 SCHOOL - Heuvelton Central
 TOWN - Depeyster
 SWIS - 403200

2 0 1 7 S C H O O L T A X R O L L
 T A X A B L E SECTION OF THE ROLL - 1
 OWNERS NAME SEQUENCE
 UNIFORM PERCENT OF VALUE IS 079.00

PAGE 340
 VALUATION DATE-JUL 01, 2016
 TAXABLE STATUS DATE-MAR 01, 2017

TAX MAP PARCEL NUMBER	PROPERTY LOCATION & CLASS	ASSESSMENT	EXEMPTION CODE-----	SCHOOL
CURRENT OWNERS NAME	SCHOOL DISTRICT	LAND	TAX DESCRIPTION	TAXABLE VALUE
CURRENT OWNERS ADDRESS	PARCEL SIZE/GRID COORD	TOTAL	SPECIAL DISTRICTS	TAX AMOUNT
***** 85.004-1-13.11 *****				
	65,65B Plimpton Rd			ACCT 1- 21- 5.1 BILL 575
85.004-1-13.11	112 Dairy farm		Silo 42100	5,000
Rood Willard J	Heuvelton Centr 406404	50,000	ENH STAR 41834	58,120
Rood Clara I	ACRES 132.80	110,000	Heuvelton Cent Sch	105,000
65 Plimpton Rd	EAST-0208544 NRTH-1665153		School Tax/Library	105,000
Heuvelton, NY 13654	DEED BOOK 1998 PG-14194			15.88
	FULL MARKET VALUE	139,241		
TOTAL TAX ---				1,346.89**
				DATE #1 10/02/17
				AMT DUE 1,346.89
***** 100.001-1-19 *****				
	198 East Rd			ACCT 1- 15- 5 BILL 576
100.001-1-19	240 Rural res		Heuvelton Cent Sch	90,000
Ross Andrew	Heuvelton Centr 406404	40,000	School Tax/Library	90,000
67 East Rd	Re:Ranch O/f Garage and	90,000		2,292.01
Heuvelton, NY 13654	Barns			13.61
	ACRES 64.70			
PRIOR OWNER ON 3/01/2017	EAST-0217375 NRTH-1656272			
Caruso Stephen W	DEED BOOK 2017 PG-9985			
	FULL MARKET VALUE	113,924		
TOTAL TAX ---				2,305.62**
				DATE #1 10/02/17
				AMT DUE 2,305.62
***** 100.001-1-20 *****				
	166 East Rd			ACCT 1- 16-10.1 BILL 577
100.001-1-20	210 1 Family Res		Heuvelton Cent Sch	105,000
Ross Eric	Heuvelton Centr 406404	8,500	School Tax/Library	105,000
Bullock Vanessa	FRNT 250.00 DPTH 349.00	105,000		2,674.01
67 East Rd	ACRES 1.80			15.88
Heuvelton, NY 13654	EAST-0216476 NRTH-1656636			
	DEED BOOK 2016 PG-11559			
	FULL MARKET VALUE	132,911		
TOTAL TAX ---				2,689.89**
				DATE #1 10/02/17
				AMT DUE 2,689.89
***** 99.004-2-6 *****				
	67 East Rd			ACCT 1- 25- 8.2 BILL 578
99.004-2-6	240 Rural res		BAS STAR 41854	26,700
Ross Stephen	Heuvelton Centr 406404	20,900	Heuvelton Cent Sch	107,000
Ross Helga	RE: RANCH W/DET GAR	107,000	School Tax/Library	107,000
67 East Rd	ACRES 26.60			16.18
Heuvelton, NY 13654	EAST-0214095 NRTH-1655928			
	DEED BOOK 1071 PG-879			
	FULL MARKET VALUE	135,443		
TOTAL TAX ---				2,100.13**
				DATE #1 10/02/17
				AMT DUE 2,100.13

STATE OF NEW YORK
 COUNTY - St Lawrence
 SCHOOL - Heuvelton Central
 TOWN - Depeyster
 SWIS - 403200

2 0 1 7 S C H O O L T A X R O L L
 T A X A B L E SECTION OF THE ROLL - 1
 OWNERS NAME SEQUENCE
 UNIFORM PERCENT OF VALUE IS 079.00

PAGE 341
 VALUATION DATE-JUL 01, 2016
 TAXABLE STATUS DATE-MAR 01, 2017

TAX MAP PARCEL NUMBER	PROPERTY LOCATION & CLASS	ASSESSMENT	EXEMPTION CODE-----	SCHOOL
CURRENT OWNERS NAME	SCHOOL DISTRICT	LAND	TAX DESCRIPTION	TAXABLE VALUE
CURRENT OWNERS ADDRESS	PARCEL SIZE/GRID COORD	TOTAL	SPECIAL DISTRICTS	TAX AMOUNT
*****				86.003-1-6 *****
	4725 Cr 10			ACCT 1- 18- 7 BILL 579
86.003-1-6	240 Rural res		Heuvelton Cent Sch	110,000 2,801.35
Russell Edwin	Heuvelton Centr 406404	100,000	School Tax/Library	110,000 16.63
Russell Gloria	Re:Old Sty 2.0 Sty	110,000		
PO Box 233	ACRES 185.10			
Waddington, NY 13690	EAST-0215814 NRTH-1668260			
	DEED BOOK 948 PG-00660			
	FULL MARKET VALUE	139,241		
TOTAL TAX ---				2,817.98**
				DATE #1 10/02/17
				AMT DUE 2,817.98

STATE OF NEW YORK
 COUNTY - St Lawrence
 SCHOOL - Heuvelton Central
 TOWN - Depeyster
 SWIS - 403200

2 0 1 7 S C H O O L T A X R O L L
 T A X A B L E SECTION OF THE ROLL - 1
 N A M E S E C T I O N - R
 UNIFORM PERCENT OF VALUE IS 079.00

PAGE 342
 VALUATION DATE-JUL 01, 2016
 TAXABLE STATUS DATE-MAR 01, 2017
 RPS155/V04/L015
 CURRENT DATE 8/24/2017

*** S P E C I A L D I S T R I C T S U M M A R Y ***

CODE	DISTRICT NAME	TOTAL PARCELS	EXTENSION TYPE	EXTENSION VALUE	AD VALOREM VALUE	EXEMPT AMOUNT	TAXABLE VALUE	TOTAL TAX
------	---------------	---------------	----------------	-----------------	------------------	---------------	---------------	-----------

NO SPECIAL DISTRICTS AT THIS LEVEL

*** S C H O O L D I S T R I C T S U M M A R Y ***

CODE	DISTRICT NAME	TOTAL PARCELS	ASSESSED LAND	ASSESSED TOTAL	EXEMPT AMOUNT	TOTAL TAXABLE	TOTAL TAX
					----- STAR AMOUNT	----- STAR TAXABLE	
	Heuvelton Central	16	360,100	1002,000	5,000	997,000	
406404					218,320	778,680	19,981.22
	S U B - T O T A L	16	360,100	1002,000	5,000	997,000	
	S U B - T O T A L (CONT)				218,320	778,680	19,981.22
	T O T A L	16	360,100	1002,000	5,000	997,000	
	T O T A L (CONT)				218,320	778,680	19,981.22

*** S Y S T E M C O D E S S U M M A R Y ***

NO SYSTEM EXEMPTIONS AT THIS LEVEL

*** E X E M P T I O N S U M M A R Y ***

CODE	DESCRIPTION	TOTAL PARCELS	SCHOOL
41834	ENH STAR	1	58,120
41854	BAS STAR	6	160,200
42100	Silo	1	5,000
	T O T A L	8	223,320

STATE OF NEW YORK
 COUNTY - St Lawrence
 SCHOOL - Heuvelton Central
 TOWN - Depeyster
 SWIS - 403200

2 0 1 7 S C H O O L T A X R O L L
 T A X A B L E SECTION OF THE ROLL - 1
 N A M E S E C T I O N - R
 UNIFORM PERCENT OF VALUE IS 079.00

PAGE 343
 VALUATION DATE-JUL 01, 2016
 TAXABLE STATUS DATE-MAR 01, 2017
 RPS155/V04/L015
 CURRENT DATE 8/24/2017

*** G R A N D T O T A L S ***

ROLL SEC	DESCRIPTION	TOTAL PARCELS	ASSESSED LAND	ASSESSED TOTAL	EXEMPT AMOUNT ----- STAR AMOUNT	TOTAL TAXABLE ----- STAR TAXABLE	TAX RATE	TOTAL TAX
	Heuvelton Cent Sch		360,100	1002,000	5,000	997,000		
	School Tax/Library		360,100	1002,000	218,320 5,000	778,680 997,000		19,830.47
	SPEC DIST TAXES					997,000		150.75
1	TAXABLE	16						19,981.22

STATE OF NEW YORK
 COUNTY - St Lawrence
 SCHOOL - Heuvelton Central
 TOWN - Depeyster
 SWIS - 403200

2 0 1 7 S C H O O L T A X R O L L
 T A X A B L E SECTION OF THE ROLL - 1
 OWNERS NAME SEQUENCE
 UNIFORM PERCENT OF VALUE IS 079.00

PAGE 344
 VALUATION DATE-JUL 01, 2016
 TAXABLE STATUS DATE-MAR 01, 2017

TAX MAP PARCEL NUMBER	PROPERTY LOCATION & CLASS	ASSESSMENT	EXEMPTION CODE-----	SCHOOL
CURRENT OWNERS NAME	SCHOOL DISTRICT	LAND	TAX DESCRIPTION	TAXABLE VALUE
CURRENT OWNERS ADDRESS	PARCEL SIZE/GRID COORD	TOTAL	SPECIAL DISTRICTS	TAX AMOUNT
***** 85.004-2-4.1 *****				
4565,4609 Cr 10				BILL 580
85.004-2-4.1	113 Cattle farm		Silo 42100	2,000
Schlabach Dannie J	Heuvelton Centr 406404	51,600	BAS STAR 41854	26,700
Schlabach Carolina	51.5a(d) 36M/1033	158,600	Heuvelton Cent Sch	3,988.10
4565 County Route 10	FRNT 2844.00 DPTH		School Tax/Library	23.68
Heuvelton, NY 13654	ACRES 90.90			
	EAST-0214064 NRTH-1665498			
	DEED BOOK 2012 PG-14702			
	FULL MARKET VALUE	200,759		
			TOTAL TAX ---	3,370.78**
			DATE #1	10/02/17
			AMT DUE	3,370.78
***** 85.004-2-1.1 *****				
47 Badger Rd & 4685 Cr 10			ACCT 1- 2- 4	BILL 581
85.004-2-1.1	112 Dairy farm		Silo 42100	2,500
Schlabach John A	Heuvelton Centr 406404	65,100	ENH STAR 41834	58,120
Schlabach Mattie	ACRES 168.40	150,000	Heuvelton Cent Sch	3,756.35
47 Badger Rd	EAST-0213238 NRTH-1666967		School Tax/Library	22.30
Heuvelton, NY 13654	DEED BOOK 944 PG-899			
	FULL MARKET VALUE	189,873		
			TOTAL TAX ---	2,435.65**
			DATE #1	10/02/17
			AMT DUE	2,435.65
***** 99.004-1-17.2 *****				
3821,3833 Cr 10			ACCT 1- 12- 1. 2	BILL 582
99.004-1-17.2	113 Cattle farm		Silo 42100	1,900
Schlabach John Jr	Heuvelton Centr 406404	38,900	BAS STAR 41854	26,700
Schlabach Verna	Re:New House w/barns	150,000	Heuvelton Cent Sch	3,771.63
47 Badger Rd	0309spsp175000		School Tax/Library	22.39
Heuvelton, NY 13654	ACRES 82.20			
	EAST-0204921 NRTH-1649973			
	DEED BOOK 2014 PG-4830			
	FULL MARKET VALUE	189,873		
			TOTAL TAX ---	3,153.02**
			DATE #1	10/02/17
			AMT DUE	3,153.02
***** 114.002-1-5 *****				
65 Mayhew Rd			ACCT 1- 11-15	BILL 583
114.002-1-5	105 Vac farmland		Heuvelton Cent Sch	191.00
Schlabach John Jr	Heuvelton Centr 406404	7,500	School Tax/Library	1.13
Schlabach Verna	Ag Vac Land/Schoolhouse	7,500		
47 Badger Rd	ACRES 13.30			
Heuvelton, NY 13654	EAST-0206603 NRTH-1647170			
	DEED BOOK 2014 PG-4830			
	FULL MARKET VALUE	9,494		
			TOTAL TAX ---	192.13**
			DATE #1	10/02/17
			AMT DUE	192.13

STATE OF NEW YORK
 COUNTY - St Lawrence
 SCHOOL - Heuvelton Central
 TOWN - Depeyster
 SWIS - 403200

2 0 1 7 S C H O O L T A X R O L L
 T A X A B L E SECTION OF THE ROLL - 1
 OWNERS NAME SEQUENCE
 UNIFORM PERCENT OF VALUE IS 079.00

PAGE 345
 VALUATION DATE-JUL 01, 2016
 TAXABLE STATUS DATE-MAR 01, 2017

TAX MAP PARCEL NUMBER	PROPERTY LOCATION & CLASS	ASSESSMENT	EXEMPTION CODE-----	SCHOOL
CURRENT OWNERS NAME	SCHOOL DISTRICT	LAND	TAX DESCRIPTION	TAXABLE VALUE
CURRENT OWNERS ADDRESS	PARCEL SIZE/GRID COORD	TOTAL	SPECIAL DISTRICTS	TAX AMOUNT
***** 99.004-1-1.12 *****				
	Off Cr 10			ACCT 1-6-14.12 BILL 584
99.004-1-1.12	910 Priv forest		Heuvelton Cent Sch	16,000 407.47
Schlabach John Jr & Verna	Heuvelton Centr 406404	16,000	School Tax/Library	16,000 2.42
Schlabach Dannie J & Carolina	ACRES 50.00	16,000		
4565 County Route 10	EAST-0204504 NRTH-1655953			
Heuvelton, NY 13654	DEED BOOK 2014 PG-4831			
	FULL MARKET VALUE	20,253		
TOTAL TAX ---				409.89**
				DATE #1 10/02/17
				AMT DUE 409.89
***** 100.001-1-24.21 *****				
	370 East Rd			BILL 585
100.001-1-24.21	240 Rural res		BAS STAR 41854	26,700
Schneller Joel	Heuvelton Centr 406404	42,300	Heuvelton Cent Sch	237,500 6,048.36
PO Box 125	Re:30yr Cons. Easement	237,500	School Tax/Library	237,500 35.91
Heuvelton, NY 13654	123Ac			
	ACRES 149.30			
	EAST-0220122 NRTH-1658858			
	DEED BOOK 2009 PG-4968			
	FULL MARKET VALUE	300,633		
TOTAL TAX ---				5,443.27**
				DATE #1 10/02/17
				AMT DUE 5,443.27
***** 100.001-1-24.22 *****				
	346 East Rd			BILL 586
100.001-1-24.22	312 Vac w/imprv		Heuvelton Cent Sch	128,400 3,269.93
Schneller Michael J	Heuvelton Centr 406404	16,000	School Tax/Library	128,400 19.42
Schneller Laura J	0405SP8500VAC	128,400		
346 East Rd	FRNT 714.00 DPTH			
Heuvelton, NY 13654	ACRES 16.70			
	EAST-0218809 NRTH-1659884			
	DEED BOOK 2005 PG-6138			
	FULL MARKET VALUE	162,532		
TOTAL TAX ---				3,289.35**
				DATE #1 10/02/17
				AMT DUE 3,289.35
***** 114.003-2-11 *****				
	3390 Cr 10			ACCT 1- 18-10 BILL 587
114.003-2-11	322 Rural vac>10		Heuvelton Cent Sch	13,775 350.80
Scholl Gerald	Heuvelton Centr 406404	13,775	School Tax/Library	13,775 2.08
44 W Lido Promenade	ACRES 20.30	13,775		
Lindenhurst, NY 11757-6610	EAST-0200665 NRTH-1639990			
	DEED BOOK 1067 PG-589			
	FULL MARKET VALUE	17,437		
TOTAL TAX ---				352.88**
				DATE #1 10/02/17
				AMT DUE 352.88

STATE OF NEW YORK
 COUNTY - St Lawrence
 SCHOOL - Heuvelton Central
 TOWN - Depeyster
 SWIS - 403200

2 0 1 7 S C H O O L T A X R O L L
 T A X A B L E SECTION OF THE ROLL - 1
 OWNERS NAME SEQUENCE
 UNIFORM PERCENT OF VALUE IS 079.00

PAGE 346
 VALUATION DATE-JUL 01, 2016
 TAXABLE STATUS DATE-MAR 01, 2017

TAX MAP PARCEL NUMBER	PROPERTY LOCATION & CLASS	ASSESSMENT	EXEMPTION CODE-----	SCHOOL
CURRENT OWNERS NAME	SCHOOL DISTRICT	LAND	TAX DESCRIPTION	TAXABLE VALUE
CURRENT OWNERS ADDRESS	PARCEL SIZE/GRID COORD	TOTAL	SPECIAL DISTRICTS	TAX AMOUNT

114.001-3-13	3469 Cr 10 240 Rural res - WTRFNT		Heuvelton Cent Sch	114.001-3-13
Scholl Gerald P	Heuvelton Centr 406404	54,500	School Tax/Library	ACCT 1- 18-11
44 W Lido Promenade	Re:Mud Lake	93,500		BILL 589
Lindenhurst, NY 11757-6610	ACRES 164.20 EAST-0200261 NRTH-1642563 DEED BOOK 1067 PG-589 FULL MARKET VALUE	118,354		2,381.14 14.14
				TOTAL TAX ---
				DATE #1 10/02/17
				AMT DUE 2,395.28

99.002-2-19	Plimpton Rd 311 Res vac land		Heuvelton Cent Sch	99.002-2-19
Scott Jeffrey R	Heuvelton Centr 406404	5,700	School Tax/Library	ACCT 1- 6- 6
322 Plimpton Rd	See 1054/590	5,700		BILL 589
Heuvelton, NY 13654	FRNT 456.00 DPTH ACRES 2.47 EAST-0212837 NRTH-1660408 DEED BOOK 2000 PG-12605 FULL MARKET VALUE	7,215		145.16 0.86
				TOTAL TAX ---
				DATE #1 10/02/17
				AMT DUE 146.02

99.035-2-7.1	322 Plimpton Rd 270 Mfg housing		BAS STAR 41854	99.035-2-7.1
Scott Jeffrey R	Heuvelton Centr 406404	3,000	Heuvelton Cent Sch	ACCT 1- 18-13
Caringi Michelle	Re:Land Contract	46,000	School Tax/Library	BILL 590
322 Plimpton Rd	Re:M.H. w/det gar			26,700
Heuvelton, NY 13654	FRNT 135.00 DPTH ACRES 0.35 BANK8888830 EAST-0212733 NRTH-1660672 DEED BOOK 2004 PG-19968 FULL MARKET VALUE	58,228		1,171.47 6.96
				TOTAL TAX ---
				DATE #1 10/02/17
				AMT DUE 537.43

98.002-3-13	142 West Rd #2 113 Cattle farm		ENH STAR 41834	98.002-3-13
Scott Wayne D	Heuvelton Centr 406404	76,500	Heuvelton Cent Sch	ACCT 1- 11-14
Scott Anita J	ACRES 236.80	171,000	School Tax/Library	BILL 591
142 West Rd 2	EAST-0190264 NRTH-1660266			58,120
Heuvelton, NY 13654-3192	DEED BOOK 1999 PG-17895 FULL MARKET VALUE	216,456		4,354.82 25.86
				TOTAL TAX ---
				DATE #1 10/02/17
				AMT DUE 3,037.68

STATE OF NEW YORK
 COUNTY - St Lawrence
 SCHOOL - Heuvelton Central
 TOWN - Depeyster
 SWIS - 403200

2 0 1 7 S C H O O L T A X R O L L
 T A X A B L E SECTION OF THE ROLL - 1
 OWNERS NAME SEQUENCE
 UNIFORM PERCENT OF VALUE IS 079.00

PAGE 347
 VALUATION DATE-JUL 01, 2016
 TAXABLE STATUS DATE-MAR 01, 2017

TAX MAP PARCEL NUMBER	PROPERTY LOCATION & CLASS	ASSESSMENT	EXEMPTION CODE-----	SCHOOL
CURRENT OWNERS NAME	SCHOOL DISTRICT	LAND	TAX DESCRIPTION	TAXABLE VALUE
CURRENT OWNERS ADDRESS	PARCEL SIZE/GRID COORD	TOTAL	SPECIAL DISTRICTS	TAX AMOUNT
***** 99.003-2-18 *****				
	3735 CR 10			BILL 592
99.003-2-18	240 Rural res		BAS STAR 41854	26,700
Shady Brook Farms LLC	Heuvelton Centr 406404	60,000	Heuvelton Cent Sch	99,000 2,521.21
3544 County Route 10	ACRES 106.30	99,000	School Tax/Library	99,000 14.97
Deyster, NY 13633	EAST-0203475 NRTH-1648754			
	DEED BOOK 2017 PG-4829			
PRIOR OWNER ON 3/01/2017	FULL MARKET VALUE	125,316		
Miller Daniel				
TOTAL TAX ---				1,895.18**
				DATE #1 10/02/17
				AMT DUE 1,895.18
***** 99.004-1-13.11 *****				
	3919 CR 10			BILL 593
99.004-1-13.11	323 Vacant rural		Heuvelton Cent Sch	38,000 967.74
Shady Brook Farms LLC	Heuvelton Centr 406404	38,000	School Tax/Library	38,000 5.75
3544 County Route 10	Re:House Not Liveable	38,000		
DePeyster, NY 13633	072013sp71000vac			
	Easement 1999/19676			
PRIOR OWNER ON 3/01/2017	ACRES 69.20			
Pray Roderick J	EAST-0206019 NRTH-1651945			
	DEED BOOK 2017 PG-4828			
	FULL MARKET VALUE	48,101		
TOTAL TAX ---				973.49**
				DATE #1 10/02/17
				AMT DUE 973.49
***** 99.004-1-21 *****				
	CR 10			BILL 594
99.004-1-21	105 Vac farmland		Heuvelton Cent Sch	38,500 980.47
Shady Brook Farms LLC	Heuvelton Centr 406404	38,500	School Tax/Library	38,500 5.82
3544 County Route 10	Re:0909sp72000Ag Land	38,500		
DePeyster, NY 13633	ACRES 85.60			
	EAST-0204482 NRTH-1649178			
PRIOR OWNER ON 3/01/2017	DEED BOOK 2017 PG-4828			
Pray Roderick J	FULL MARKET VALUE	48,734		
TOTAL TAX ---				986.29**
				DATE #1 10/02/17
				AMT DUE 986.29
***** 114.001-3-1.11 *****				
	3632 Cr 10			BILL 595
114.001-3-1.11	120 Field crops		Ag Buildin 41700	56,000
Shady Brook Farms LLC	Heuvelton Centr 406404	73,600	Silo 42100	3,200
3544 County Route 10	Re:Shady Brooks Farms	197,800	Heuvelton Cent Sch	138,600 3,529.70
DePeyster, NY 13633	910'fr		School Tax/Library	138,600 20.96
	ACRES 253.80			
PRIOR OWNER ON 3/01/2017	EAST-0202158 NRTH-1645629			
Pray Roderick J	DEED BOOK 2017 PG-4828			
	FULL MARKET VALUE	250,380		
TOTAL TAX ---				3,550.66**
				DATE #1 10/02/17
				AMT DUE 3,550.66



STATE OF NEW YORK
 COUNTY - St Lawrence
 SCHOOL - Heuvelton Central
 TOWN - Depeyster
 SWIS - 403200

2 0 1 7 S C H O O L T A X R O L L
 T A X A B L E SECTION OF THE ROLL - 1
 OWNERS NAME SEQUENCE
 UNIFORM PERCENT OF VALUE IS 079.00

PAGE 348
 VALUATION DATE-JUL 01, 2016
 TAXABLE STATUS DATE-MAR 01, 2017

TAX MAP PARCEL NUMBER	PROPERTY LOCATION & CLASS	ASSESSMENT	EXEMPTION CODE-----	SCHOOL
CURRENT OWNERS NAME	SCHOOL DISTRICT	LAND	TAX DESCRIPTION	TAXABLE VALUE
CURRENT OWNERS ADDRESS	PARCEL SIZE/GRID COORD	TOTAL	SPECIAL DISTRICTS	TAX AMOUNT

114.001-3-20.2	CR 10 314 Rural vac<10		Heuvelton Cent Sch	500
Shady Brook Farms LLC	Heuvelton Centr 406404	500	School Tax/Library	500
3544 County Route 10	FRNT 59.00 DPTH 175.00	500		
DePeyster, NY 13633	EAST-0202819 NRTH-1642780			
	DEED BOOK 2017 PG-4828			
PRIOR OWNER ON 3/01/2017	FULL MARKET VALUE	633		
Pray Roderick J				
TOTAL TAX ---				12.81**
				DATE #1 10/02/17
				AMT DUE 12.81

114.002-1-10	Off CR 10/Mud Lake 314 Rural vac<10 - WTRFNT		Heuvelton Cent Sch	2,200
Shady Brook Farms LLC	Heuvelton Centr 406404	2,200	School Tax/Library	2,200
3544 County Route 10	1220'wf	2,200		
DePeyster, NY 13633	FRNT 1220.00 DPTH			
	ACRES 6.90			
PRIOR OWNER ON 3/01/2017	EAST-0204846 NRTH-1645119			
Pray Roderick	DEED BOOK 2017 PG-4828			
	FULL MARKET VALUE	2,785		
TOTAL TAX ---				56.36**
				DATE #1 10/02/17
				AMT DUE 56.36

114.002-1-11	CR 10/Mud Lake 314 Rural vac<10 - WTRFNT		Heuvelton Cent Sch	4,400
Shady Brook Farms LLC	Heuvelton Centr 406404	4,400	School Tax/Library	4,400
3544 County Route 10	840'wf	4,400		
DePeyster, NY 13633	FRNT 840.00 DPTH			
	ACRES 15.10			
PRIOR OWNER ON 3/01/2017	EAST-0204475 NRTH-1644519			
Pray Roderick	DEED BOOK 2017 PG-4828			
	FULL MARKET VALUE	5,570		
TOTAL TAX ---				112.72**
				DATE #1 10/02/17
				AMT DUE 112.72

99.035-2-2	4385 Cr 10 482 Det row bldg		BAS STAR 41854	20,000
Sharpe John	Heuvelton Centr 406404	1,700	Heuvelton Cent Sch	40,000
Sharpe Barbara	107x73x30x113x112	40,000	School Tax/Library	40,000
4385 County Route 10 Apt A	FRNT 107.00 DPTH			
De Peyster, NY 13633-3400	ACRES 0.19			
	EAST-0212536 NRTH-1660945			
	DEED BOOK 2009 PG-16811			
	FULL MARKET VALUE	50,633		
TOTAL TAX ---				515.39**
				DATE #1 10/02/17
				AMT DUE 515.39



STATE OF NEW YORK
 COUNTY - St Lawrence
 SCHOOL - Heuvelton Central
 TOWN - Depeyster
 SWIS - 403200

2 0 1 7 S C H O O L T A X R O L L
 T A X A B L E SECTION OF THE ROLL - 1
 OWNERS NAME SEQUENCE
 UNIFORM PERCENT OF VALUE IS 079.00

PAGE 349
 VALUATION DATE-JUL 01, 2016
 TAXABLE STATUS DATE-MAR 01, 2017

TAX MAP PARCEL NUMBER	PROPERTY LOCATION & CLASS	ASSESSMENT	EXEMPTION CODE-----	SCHOOL
CURRENT OWNERS NAME	SCHOOL DISTRICT	LAND	TAX DESCRIPTION	TAXABLE VALUE
CURRENT OWNERS ADDRESS	PARCEL SIZE/GRID COORD	TOTAL	SPECIAL DISTRICTS	TAX AMOUNT
***** 99.001-1-2.1 *****				
36,41,55	West Rd #2			ACCT 1- 9-11 BILL 600
99.001-1-2.1	270 Mfg housing		Ag Buildin 41700	20,000
Sharpes Joseph E	Heuvelton Centr 406404	52,800	BAS STAR 41854	26,700
Sharpes Bridget L	Re: 1105sp70000	133,000	Heuvelton Cent Sch	113,000 2,877.75
36 West Rd 2	ACRES 140.60		School Tax/Library	113,000 17.09
Heuvelton, NY 13654-3192	EAST-0192877 NRTH-1662226			
	DEED BOOK 2006 PG-4626			
	FULL MARKET VALUE	168,354		
TOTAL TAX ---				2,253.84**
				DATE #1 10/02/17
				AMT DUE 2,253.84
***** 86.001-1-4.111 *****				
2629	Sh 184			ACCT 1- 19- 3 BILL 601
86.001-1-4.111	112 Dairy farm		Silo 42100	10,000
Sheppard Edwin L	Heuvelton Centr 406404	64,500	ENH STAR 41834	58,120
Sheppard Kathleen H	Re: Rocky Ledge Farm	200,000	Heuvelton Cent Sch	190,000 4,838.69
2629 State Highway 184	Wetland Easement		School Tax/Library	190,000 28.73
Heuvelton, NY 13654	ACRES 153.30			
	EAST-0220222 NRTH-1676826			
	DEED BOOK 1081 PG-169			
	FULL MARKET VALUE	253,165		
TOTAL TAX ---				3,524.42**
				DATE #1 10/02/17
				AMT DUE 3,524.42
***** 86.001-1-5 *****				
	Cr 10			ACCT 1- 19- 4 BILL 602
86.001-1-5	105 Vac farmland		Heuvelton Cent Sch	9,500 241.93
Sheppard Edwin L	Heuvelton Centr 406404	9,500	School Tax/Library	9,500 1.44
Sheppard Kathleen H	Re: Wetland Easement	9,500		
2629 State Highway 184	ACRES 29.90			
Heuvelton, NY 13654	EAST-0219271 NRTH-1676252			
	DEED BOOK 1105 PG-227			
	FULL MARKET VALUE	12,025		
TOTAL TAX ---				243.37**
				DATE #1 10/02/17
				AMT DUE 243.37
***** 71.003-3-1 *****				
	175 Spile Bridge Rd			ACCT 1- 8-13 BILL 603
71.003-3-1	240 Rural res - WTRFNT		Heuvelton Cent Sch	100,000 2,546.68
Sheppard Kathleen	Heuvelton Centr 406404	80,000	School Tax/Library	100,000 15.12
Sheppard Carolyn	Re: Osweg Rvr	100,000		
% Carolyn & Kathleen Sheppard	ACRES 163.40			
2629 State Highway 184	EAST-0203283 NRTH-1684681			
Heuvelton, NY 13654	DEED BOOK 825 PG-00056			
	FULL MARKET VALUE	126,582		
TOTAL TAX ---				2,561.80**
				DATE #1 10/02/17
				AMT DUE 2,561.80

PRIOR OWNER ON 3/01/2017
 Havens Mabel (Estate)



STATE OF NEW YORK
 COUNTY - St Lawrence
 SCHOOL - Heuvelton Central
 TOWN - Depeyster
 SWIS - 403200

2 0 1 7 S C H O O L T A X R O L L
 T A X A B L E SECTION OF THE ROLL - 1
 OWNERS NAME SEQUENCE
 UNIFORM PERCENT OF VALUE IS 079.00

PAGE 350
 VALUATION DATE-JUL 01, 2016
 TAXABLE STATUS DATE-MAR 01, 2017

TAX MAP PARCEL NUMBER	PROPERTY LOCATION & CLASS	ASSESSMENT	EXEMPTION CODE-----	SCHOOL
CURRENT OWNERS NAME	SCHOOL DISTRICT	LAND	TAX DESCRIPTION	TAXABLE VALUE
CURRENT OWNERS ADDRESS	PARCEL SIZE/GRID COORD	TOTAL	SPECIAL DISTRICTS	TAX AMOUNT
***** 86.001-1-4.112 *****				
45 Old State Rd	210 1 Family Res		BAS STAR 41854	BILL 604
86.001-1-4.112	Heuvelton Centr 406404	16,000	Heuvelton Cent Sch	26,700
Sheppard Ronald E	Re:Partial Assmt	178,000	School Tax/Library	4,533.09
Redmond Jamie L	516'wf & 358'rf			26.92
45 Old State Rd	ACRES 8.70			
Heuvelton, NY 13654	EAST-0218114 NRTH-1678817			
	DEED BOOK 2011 PG-228			
	FULL MARKET VALUE	225,316		
TOTAL TAX ---				3,919.01**
				DATE #1 10/02/17
				AMT DUE 3,919.01
***** 86.001-1-4.12 *****				
2633 SH 184	270 Mfg housing		BAS STAR 41854	BILL 605
86.001-1-4.12	Heuvelton Centr 406404	9,400	Heuvelton Cent Sch	26,700
Sheppard Scott J	281'wf	69,000	School Tax/Library	1,757.21
Sheppard Michelle M	FRNT 142.00 DPTH			10.43
2633 State Highway 184	ACRES 3.50 BANK8888288			
Heuvelton, NY 13654	EAST-0218536 NRTH-1679109			
	DEED BOOK 2008 PG-17476			
	FULL MARKET VALUE	87,342		
TOTAL TAX ---				1,126.64**
				DATE #1 10/02/17
				AMT DUE 1,126.64
***** 99.004-2-21 *****				
3076 CR 11	240 Rural res		BAS STAR 41854	BILL 606
99.004-2-21	Heuvelton Centr 406404	15,000	Heuvelton Cent Sch	26,700
Shetler Ben J	FRNT 498.00 DPTH	100,000	School Tax/Library	2,546.68
Shetler Emma D	ACRES 14.70			15.12
3076 County Route 11	EAST-0215918 NRTH-1649820			
Heuvelton, NY 13654	DEED BOOK 2013 PG-890			
	FULL MARKET VALUE	126,582		
TOTAL TAX ---				1,920.80**
				DATE #1 10/02/17
				AMT DUE 1,920.80
***** 114.001-3-21 *****				
3663 Cr 10	210 1 Family Res		Heuvelton Cent Sch	BILL 607
114.001-3-21	Heuvelton Centr 406404	8,100	School Tax/Library	1,273.34
Shetler Daniel J	Re:72001sp23700	50,000		7.56
Shetler Rachel D	FRNT 125.00 DPTH 365.00			
3855 County Route 10	ACRES 1.00			
De Peyster, NY 13633-3407	EAST-0203980 NRTH-1645236			
	DEED BOOK 2001 PG-13518			
	FULL MARKET VALUE	63,291		
TOTAL TAX ---				1,280.90**
				DATE #1 10/02/17
				AMT DUE 1,280.90



STATE OF NEW YORK
 COUNTY - St Lawrence
 SCHOOL - Heuvelton Central
 TOWN - Depeyster
 SWIS - 403200

2 0 1 7 S C H O O L T A X R O L L
 T A X A B L E SECTION OF THE ROLL - 1
 OWNERS NAME SEQUENCE
 UNIFORM PERCENT OF VALUE IS 079.00

PAGE 351
 VALUATION DATE-JUL 01, 2016
 TAXABLE STATUS DATE-MAR 01, 2017

TAX MAP PARCEL NUMBER	PROPERTY LOCATION & CLASS	ASSESSMENT	EXEMPTION CODE-----	SCHOOL
CURRENT OWNERS NAME	SCHOOL DISTRICT	LAND	TAX DESCRIPTION	TAXABLE VALUE
CURRENT OWNERS ADDRESS	PARCEL SIZE/GRID COORD	TOTAL	SPECIAL DISTRICTS	TAX AMOUNT
*****				100.003-1-7.21 *****
4620 Cr 17				BILL 608
100.003-1-7.21	240 Rural res		BAS STAR 41854	26,700
Shetler Eli L	Heuvelton Centr 406404	59,000	Heuvelton Cent Sch	169,000 4,303.89
Collins William P	Re:12/12sp140000	169,000	School Tax/Library	169,000 25.55
4620 County Route 17	2000'fr			
Rensselaer Falls, NY 13680	ACRES 158.90			
	EAST-0218261 NRTH-1652578			
MAY BE SUBJECT TO PAYMENT	DEED BOOK 2012 PG-20324			
UNDER AGDIST LAW TIL 2020	FULL MARKET VALUE	213,924		
TOTAL TAX ---				3,688.44**
				DATE #1 10/02/17
				AMT DUE 3,688.44
*****				99.004-1-1.11 *****
Off Cr 10				ACCT 1-6-14.11 BILL 609
99.004-1-1.11	910 Priv forest		Heuvelton Cent Sch	16,000 407.47
Shetler Jacob L (LU)	Heuvelton Centr 406404	16,000	School Tax/Library	16,000 2.42
Shetler Lovina D (LU)	ACRES 49.70	16,000		
3855 County Route 10	EAST-0204781 NRTH-1654643			
De Peyster, NY 13633	DEED BOOK 2015 PG-2522			
	FULL MARKET VALUE	20,253		
TOTAL TAX ---				409.89**
				DATE #1 10/02/17
				AMT DUE 409.89
*****				99.004-1-16 *****
3855,3857, 3858 Cr 10				ACCT 1- 6-10 BILL 610
99.004-1-16	113 Cattle farm		Silo 42100	1,500
Shetler Jacob L (LU)	Heuvelton Centr 406404	39,400	ENH STAR 41834	58,120
Shetler Lovina D (LU)	Re:Main res w/farm,new ho	170,000	Heuvelton Cent Sch	168,500 4,291.15
3857 County Route 10	sm res w/sawmill		School Tax/Library	168,500 25.48
De Peyster, NY 13633	ACRES 94.30			
	EAST-0205489 NRTH-1650276			
	DEED BOOK 2015 PG-2522			
	FULL MARKET VALUE	215,190		
TOTAL TAX ---				2,973.63**
				DATE #1 10/02/17
				AMT DUE 2,973.63
*****				114.002-2-11 *****
272 Mayhew Rd				ACCT 1- 13-12 BILL 611
114.002-2-11	113 Cattle farm		Silo 42100	2,000
Shetler John L	Heuvelton Centr 406404	31,100	BAS STAR 41854	26,700
Shetler Annie J	Re:Old Sty 2.0 Sty 1999	80,000	Heuvelton Cent Sch	78,000 1,986.41
272 Mayhew Rd	ACRES 59.00		School Tax/Library	78,000 11.79
Rensselaer Falls, NY 13680	EAST-0211913 NRTH-1645463			
	DEED BOOK 2000 PG-45			
	FULL MARKET VALUE	101,266		
TOTAL TAX ---				1,357.20**
				DATE #1 10/02/17
				AMT DUE 1,357.20
*****				*****

STATE OF NEW YORK
 COUNTY - St Lawrence
 SCHOOL - Heuvelton Central
 TOWN - Depeyster
 SWIS - 403200

2 0 1 7 S C H O O L T A X R O L L
 T A X A B L E SECTION OF THE ROLL - 1
 OWNERS NAME SEQUENCE
 UNIFORM PERCENT OF VALUE IS 079.00

PAGE 352
 VALUATION DATE-JUL 01, 2016
 TAXABLE STATUS DATE-MAR 01, 2017

TAX MAP PARCEL NUMBER	PROPERTY LOCATION & CLASS	ASSESSMENT	EXEMPTION CODE-----	SCHOOL
CURRENT OWNERS NAME	SCHOOL DISTRICT	LAND	TAX DESCRIPTION	TAXABLE VALUE
CURRENT OWNERS ADDRESS	PARCEL SIZE/GRID COORD	TOTAL	SPECIAL DISTRICTS	TAX AMOUNT

114.002-2-26	Mayhew Rd 322 Rural vac>10		Heuvelton Cent Sch	35,000
Shetler John L	Heuvelton Centr 406404	35,000	School Tax/Library	35,000
Shetler Annie J	FRNT 2030.00 DPTH	35,000		
272 Mayhew Rd	ACRES 67.50			
Rensselaer Falls, NY 13680	EAST-0210072 NRTH-1647827			
	DEED BOOK 2007 PG-4989			
	FULL MARKET VALUE	44,304		
TOTAL TAX ---				896.63**
				DATE #1 10/02/17
				AMT DUE 896.63

114.003-2-2	3265,3265A Cr 10 210 1 Family Res		BAS STAR 41854	26,700
Shetler Martha Mattie (LU)	Heuvelton Centr 406404	8,300	Heuvelton Cent Sch	56,000
% Levi & Anna Shetler	Re:old Sty 1.2 Sty W/	56,000	School Tax/Library	56,000
3265A County Route 10	Addition-Barns N T/macomb			
De Peyster, NY 13633-3411	297x362x241x93			
	ACRES 1.40			
	EAST-0199154 NRTH-1637219			
	DEED BOOK 2002 PG-19688			
	FULL MARKET VALUE	70,886		
TOTAL TAX ---				793.61**
				DATE #1 10/02/17
				AMT DUE 793.61

99.002-2-14	432,446 Plimpton Rd 113 Cattle farm		Ag Buildin 41700	10,000
Shetler Noah S	Heuvelton Centr 406404	39,800	BAS STAR 41854	26,700
Shetler Lovina J	ACRES 92.50	120,000	Heuvelton Cent Sch	110,000
4433 County Route 17	EAST-0215322 NRTH-1658424		School Tax/Library	110,000
Rensselaer Falls, NY 13680	DEED BOOK 2017 PG-3137			
	FULL MARKET VALUE	151,899		
TOTAL TAX ---				2,176.98**
				DATE #1 10/02/17
				AMT DUE 2,176.98


99.002-2-20.22	Cr 10 910 Priv forest		Heuvelton Cent Sch	6,100
Shetler Noah S	Heuvelton Centr 406404	6,100	School Tax/Library	6,100
Shetler Lovina J	Re:0795sp4500vac	6,100		
4433 County Route 17	ACRES 20.30			
Rensselaer Falls, NY 13680	EAST-0213826 NRTH-1658215			
	DEED BOOK 2017 PG-3137			
	FULL MARKET VALUE	7,722		
TOTAL TAX ---				156.27**
				DATE #1 10/02/17
				AMT DUE 156.27

STATE OF NEW YORK
 COUNTY - St Lawrence
 SCHOOL - Heuvelton Central
 TOWN - Depeyster
 SWIS - 403200

2 0 1 7 S C H O O L T A X R O L L
 T A X A B L E SECTION OF THE ROLL - 1
 OWNERS NAME SEQUENCE
 UNIFORM PERCENT OF VALUE IS 079.00

PAGE 353
 VALUATION DATE-JUL 01, 2016
 TAXABLE STATUS DATE-MAR 01, 2017

TAX MAP PARCEL NUMBER	PROPERTY LOCATION & CLASS	ASSESSMENT	EXEMPTION CODE-----	SCHOOL
CURRENT OWNERS NAME	SCHOOL DISTRICT	LAND	TAX DESCRIPTION	TAXABLE VALUE
CURRENT OWNERS ADDRESS	PARCEL SIZE/GRID COORD	TOTAL	SPECIAL DISTRICTS	TAX AMOUNT
***** 114.002-2-12.1 *****				
114.002-2-12.1	220 Mayhew Rd			ACCT 1- 13- 5
Shetler Samuel J	113 Cattle farm		Ag Buildin 41700	BILL 616
Shetler Anna J	Heuvelton Centr 406404	47,900	Silo 42100	40,000
220 Mayhew Rd	Re:0706sp80000	133,000	BAS STAR 41854	2,100
Rensselaer Falls, NY 13680	ACRES 121.20		Heuvelton Cent Sch	26,700
	EAST-0210713 NRTH-1645518		School Tax/Library	90,900
	DEED BOOK 2006 PG-5053			90,900
	FULL MARKET VALUE	168,354		13.75
MAY BE SUBJECT TO PAYMENT				
UNDER RPTL483 UNTIL 2024				
TOTAL TAX ---				1,687.68**
				DATE #1 10/02/17
				AMT DUE 1,687.68
***** 100.003-1-3.11 *****				
	58,59,60 Newcomb Rd			ACCT 1- 19-10
100.003-1-3.11	240 Rural res		Heuvelton Cent Sch	BILL 617
Simmons Ellen P	Heuvelton Centr 406404	48,400	School Tax/Library	1,782.67
59 Newcomb Rd	Re:Borders Beaver Creek	70,000		10.58
Rensselaer Falls, NY 13680	ACRES 81.50 BANK8888870			
	EAST-0220411 NRTH-1654203			
	DEED BOOK 2008 PG-10794			
	FULL MARKET VALUE	88,608		
TOTAL TAX ---				1,793.25**
				DATE #1 10/02/17
				AMT DUE 1,793.25
***** 99.035-2-16 *****				
	4363 Cr 10			ACCT 1- 9- 9
99.035-2-16	210 1 Family Res		Heuvelton Cent Sch	BILL 618
Simmons Mackenzie L	Heuvelton Centr 406404	6,200	School Tax/Library	1,095.07
4363 County Route 10	Re:Old Sty 1.7 Sty	43,000		6.50
Depeyster, NY 13633	W/det gar			
	FRNT 132.00 DPTH 165.00			
	BANK8888209			
	EAST-0212199 NRTH-1660447			
	DEED BOOK 2016 PG-14487			
	FULL MARKET VALUE	54,430		
TOTAL TAX ---				1,101.57**
				DATE #1 10/02/17
				AMT DUE 1,101.57
***** 86.001-1-7.11 *****				
	East Rd			ACCT 1- 23- 3
86.001-1-7.11	312 Vac w/imprv		Heuvelton Cent Sch	BILL 619
Simmons Raymond P	Heuvelton Centr 406404	40,000	School Tax/Library	1,146.01
Simmons Nancy A	Re:Hunting Camp	45,000		6.80
1454 County Route 23	ACRES 89.60			
Constancia, NY 13044	EAST-0223095 NRTH-1673833			
	DEED BOOK 2016 PG-7791			
	FULL MARKET VALUE	56,962		
TOTAL TAX ---				1,152.81**
				DATE #1 10/02/17
				AMT DUE 1,152.81



STATE OF NEW YORK
 COUNTY - St Lawrence
 SCHOOL - Heuvelton Central
 TOWN - Depeyster
 SWIS - 403200

2 0 1 7 S C H O O L T A X R O L L
 T A X A B L E SECTION OF THE ROLL - 1
 OWNERS NAME SEQUENCE
 UNIFORM PERCENT OF VALUE IS 079.00

PAGE 354
 VALUATION DATE-JUL 01, 2016
 TAXABLE STATUS DATE-MAR 01, 2017

TAX MAP PARCEL NUMBER	PROPERTY LOCATION & CLASS	ASSESSMENT	EXEMPTION CODE-----	SCHOOL
CURRENT OWNERS NAME	SCHOOL DISTRICT	LAND	TAX DESCRIPTION	TAXABLE VALUE
CURRENT OWNERS ADDRESS	PARCEL SIZE/GRID COORD	TOTAL	SPECIAL DISTRICTS	TAX AMOUNT
***** 86.001-1-8.11 *****				
86.001-1-8.11	Mt Alone Rd			ACCT 1- 23- 2 BILL 620
Simmons Raymond P	312 Vac w/imprv		Ag Buildin 41700	8,000
Simmons Nancy A	Heuvelton Centr 406404	5,000	Heuvelton Cent Sch	5,000 127.33
1454 County Route 23	Re:Borders Land in Osw	13,000	School Tax/Library	5,000 0.76
Constancia, NY 13044	414'rf			
	FRNT 414.00 DPTH			
	ACRES 5.50			
MAY BE SUBJECT TO PAYMENT	EAST-0224502 NRTH-1673156			
UNDER RPTL483 UNTIL 2020	DEED BOOK 2016 PG-7791			
	FULL MARKET VALUE	16,456		
TOTAL TAX ---				128.09**
				DATE #1 10/02/17
				AMT DUE 128.09
***** 99.001-1-2.2 *****				
99.001-1-2.2	46 West Rd #2			BILL 621
Simmons Richard E	210 1 Family Res		ENH STAR 41834	40,600
Simmons Mary J	Heuvelton Centr 406404	9,500	Heuvelton Cent Sch	40,600 1,033.95
46 West Rd 2	Re:0398sp2500vac/98nc	40,600	School Tax/Library	40,600 6.14
Heuvelton, NY 13654-3192	600x275			
	ACRES 3.70			
	EAST-0193835 NRTH-1661858			
	DEED BOOK 1118 PG-227			
	FULL MARKET VALUE	51,392		
TOTAL TAX ---				6.14**
				DATE #1 10/02/17
				AMT DUE 6.14
***** 86.001-1-16.1 *****				
86.001-1-16.1	2540 Sh 184			ACCT 1- 7- 9.1 BILL 622
Simmons Sharlene P	270 Mfg housing		BAS STAR 41854	20,000
2540 State Highway 184	Heuvelton Centr 406404	8,200	Heuvelton Cent Sch	20,000 509.34
Heuvelton, NY 13654-0147	Re:0795sp9000	20,000	School Tax/Library	20,000 3.02
	455x165x457x181			
	FRNT 455.00 DPTH			
	ACRES 1.77			
	EAST-0217514 NRTH-1676991			
	DEED BOOK 1090 PG-913			
	FULL MARKET VALUE	25,316		
TOTAL TAX ---				3.02**
				DATE #1 10/02/17
				AMT DUE 3.02

STATE OF NEW YORK
 COUNTY - St Lawrence
 SCHOOL - Heuvelton Central
 TOWN - Depeyster
 SWIS - 403200

2 0 1 7 S C H O O L T A X R O L L
 T A X A B L E SECTION OF THE ROLL - 1
 OWNERS NAME SEQUENCE
 UNIFORM PERCENT OF VALUE IS 079.00

PAGE 355
 VALUATION DATE-JUL 01, 2016
 TAXABLE STATUS DATE-MAR 01, 2017

TAX MAP PARCEL NUMBER	PROPERTY LOCATION & CLASS	ASSESSMENT	EXEMPTION CODE-----	SCHOOL
CURRENT OWNERS NAME	SCHOOL DISTRICT	LAND	TAX DESCRIPTION	TAXABLE VALUE
CURRENT OWNERS ADDRESS	PARCEL SIZE/GRID COORD	TOTAL	SPECIAL DISTRICTS	TAX AMOUNT
***** 99.003-1-18.1 *****				
	1033 Sh 184			ACCT 1- 19-15. 1 BILL 623
99.003-1-18.1	314 Rural vac<10		Heuvelton Cent Sch	500 12.73
Skipka Barry P	Heuvelton Centr 406404	500	School Tax/Library	500 0.08
Skipka Vicky L	Re:Small Lot	500		
866 Stone Church Rd	FRNT 120.00 DPTH 175.00			
Ogdensburg, NY 13669	EAST-0195267 NRTH-1649643			
	DEED BOOK 2013 PG-13885			
	FULL MARKET VALUE	633		
			TOTAL TAX ---	12.81**
			DATE #1	10/02/17
			AMT DUE	12.81
***** 85.002-1-10 *****				
	Spile Bridge Rd			ACCT 1- 11- 7 BILL 624
85.002-1-10	910 Priv forest		Heuvelton Cent Sch	3,100 78.95
Smalling Hillary	Heuvelton Centr 406404	3,100	School Tax/Library	3,100 0.47
107 Twig Ln	Black Lake	3,100		
Levittown, NY 11756	Masters			
	Lot 19P			
	FRNT 200.00 DPTH			
	ACRES 9.50			
	EAST-0206945 NRTH-1679104			
	DEED BOOK 1043 PG-00888			
	FULL MARKET VALUE	3,924		
			TOTAL TAX ---	79.42**
			DATE #1	10/02/17
			AMT DUE	79.42
***** 85.003-2-12 *****				
	Off West Rd			ACCT 1- 11- 6 BILL 625
85.003-2-12	910 Priv forest		Heuvelton Cent Sch	3,100 78.95
Smalling Hillary	Heuvelton Centr 406404	3,100	School Tax/Library	3,100 0.47
107 Twig Ln	Black Lake	3,100		
Levittown, NY 11756	Masters			
	Pri For Lot 30P			
	ACRES 10.40			
	EAST-0194993 NRTH-1665993			
	DEED BOOK 1043 PG-00888			
	FULL MARKET VALUE	3,924		
			TOTAL TAX ---	79.42**
			DATE #1	10/02/17
			AMT DUE	79.42

STATE OF NEW YORK
 COUNTY - St Lawrence
 SCHOOL - Heuvelton Central
 TOWN - Depeyster
 SWIS - 403200

2 0 1 7 S C H O O L T A X R O L L
 T A X A B L E SECTION OF THE ROLL - 1
 OWNERS NAME SEQUENCE
 UNIFORM PERCENT OF VALUE IS 079.00

PAGE 356
 VALUATION DATE-JUL 01, 2016
 TAXABLE STATUS DATE-MAR 01, 2017

TAX MAP PARCEL NUMBER	PROPERTY LOCATION & CLASS	ASSESSMENT	EXEMPTION CODE-----	SCHOOL
CURRENT OWNERS NAME	SCHOOL DISTRICT	LAND	TAX DESCRIPTION	TAXABLE VALUE
CURRENT OWNERS ADDRESS	PARCEL SIZE/GRID COORD	TOTAL	SPECIAL DISTRICTS	TAX AMOUNT
***** 85.002-1-4 *****				
85.002-1-4	Old Mud Rd-Private			ACCT 1- 4-12 BILL 626
Smith Edward D	910 Priv forest		Heuvelton Cent Sch	11,700 297.96
349 Proctor Ave	Heuvelton Centr 406404	11,700	School Tax/Library	11,700 1.77
Ogdensburg, NY 13669	Re:08sp15000vac	11,700		
	ACRES 35.90			
	EAST-0209035 NRTH-1677972			
	DEED BOOK 2008 PG-13384			
	FULL MARKET VALUE	14,810		
			TOTAL TAX ---	299.73**
			DATE #1	10/02/17
			AMT DUE	299.73
***** 71.004-1-4.131 *****				
71.004-1-4.131	216 Old Mud Pond Rd/prvt			BILL 627
Smith Gerald D	314 Rural vac<10 - WTRFNT		Heuvelton Cent Sch	10,000 254.67
Smith Jeanne M	Heuvelton Centr 406404	10,000	School Tax/Library	10,000 1.51
27 York St	Re:1013sp25000vacwf	10,000		
Heuvelton, NY 13654	100'wfx443x79x91x350			
	FRNT 100.00 DPTH 397.00			
	EAST-2096616 NRTH-1682291			
	DEED BOOK 2013 PG-17491			
	FULL MARKET VALUE	12,658		
			TOTAL TAX ---	256.18**
			DATE #1	10/02/17
			AMT DUE	256.18
***** 86.001-1-17.22 *****				
86.001-1-17.22	885 East Rd			BILL 628
Smith Robert J	120 Field crops		Ag Buildin 41700	25,000
26 Howes Pine View Dr	Heuvelton Centr 406404	65,900	Heuvelton Cent Sch	65,900 1,678.26
Ogdensburg, NY 13669-5333	Re: Barn 24' x 60' 2005	90,900	School Tax/Library	65,900 9.96
	275'fr			
	ACRES 172.70			
	EAST-0220308 NRTH-1672725			
	DEED BOOK 1116 PG-33			
	FULL MARKET VALUE	115,063		
			TOTAL TAX ---	1,688.22**
			DATE #1	10/02/17
			AMT DUE	1,688.22
***** 71.003-3-3 *****				
71.003-3-3	231 Spile Bridge Rd			ACCT 1- 20- 2.2 BILL 629
Smithers Debra I	210 1 Family Res		Heuvelton Cent Sch	70,000 1,782.67
Crobar Stephen D	Heuvelton Centr 406404	8,300	School Tax/Library	70,000 10.58
5180 County Route 10	FRNT 325.00 DPTH 200.00	70,000		
Heuvelton, NY 13654	ACRES 1.40			
	EAST-0202906 NRTH-1682931			
	DEED BOOK 2014 PG-1335			
	FULL MARKET VALUE	88,608		
			TOTAL TAX ---	1,793.25**
			DATE #1	10/02/17
			AMT DUE	1,793.25

STATE OF NEW YORK
 COUNTY - St Lawrence
 SCHOOL - Heuvelton Central
 TOWN - Depeyster
 SWIS - 403200

2 0 1 7 S C H O O L T A X R O L L
 T A X A B L E SECTION OF THE ROLL - 1
 OWNERS NAME SEQUENCE
 UNIFORM PERCENT OF VALUE IS 079.00

PAGE 357
 VALUATION DATE-JUL 01, 2016
 TAXABLE STATUS DATE-MAR 01, 2017

TAX MAP PARCEL NUMBER	PROPERTY LOCATION & CLASS	ASSESSMENT	EXEMPTION CODE-----	SCHOOL
CURRENT OWNERS NAME	SCHOOL DISTRICT	LAND	TAX DESCRIPTION	TAXABLE VALUE
CURRENT OWNERS ADDRESS	PARCEL SIZE/GRID COORD	TOTAL	SPECIAL DISTRICTS	TAX AMOUNT
***** 71.004-1-2.11 *****				
71.004-1-2.11	Spile Bridge Rd			ACCT 1- 20- 2.1 BILL 630
Smithers Debra I	120 Field crops		Silo 42100	1,200
5180 County Route 10	Heuvelton Centr 406404	72,000	Heuvelton Cent Sch	73,800 1,879.45
Heuvelton, NY 13654	Re:Old 2.0Sty Barn w/silo	75,000	School Tax/Library	73,800 11.16
	ACRES 206.00			
	EAST-0204834 NRTH-1683151			
	DEED BOOK 1065 PG-729			
	FULL MARKET VALUE	94,937		
			TOTAL TAX ---	1,890.61**
			DATE #1	10/02/17
			AMT DUE	1,890.61
***** 85.002-2-2.112 *****				
	180 Wardell Rd			BILL 631
85.002-2-2.112	210 1 Family Res		ENH STAR 41834	50,000
Smithers Helen F (LU)	Heuvelton Centr 406404	8,200	Heuvelton Cent Sch	50,000 1,273.34
180 Wardell Rd	FRNT 250.00 DPTH 200.00	50,000	School Tax/Library	50,000 7.56
Heuvelton, NY 13654	ACRES 1.15			
	EAST-0213182 NRTH-1679197			
	DEED BOOK 2014 PG-13702			
	FULL MARKET VALUE	63,291		
			TOTAL TAX ---	7.56**
			DATE #1	10/02/17
			AMT DUE	7.56
***** 85.002-2-2.3 *****				
	160 Wardell Rd			ACCT 1- 20- 3.12 BILL 632
85.002-2-2.3	210 1 Family Res - WTRFNT		BAS STAR 41854	26,700
Smithers Jeffrey L	Heuvelton Centr 406404	13,100	Heuvelton Cent Sch	153,000 3,896.42
Smithers Lisa A	RE:WF	153,000	School Tax/Library	153,000 23.14
160 Wardell Rd	ACRES 2.90			
Heuvelton, NY 13654	EAST-0213713 NRTH-1679301			
	DEED BOOK 1039 PG-00360			
	FULL MARKET VALUE	193,671		
			TOTAL TAX ---	3,278.56**
			DATE #1	10/02/17
			AMT DUE	3,278.56
***** 99.004-2-18.1 *****				
	Cr 11			ACCT 1- 13-10 BILL 633
99.004-2-18.1	312 Vac w/imprv		Heuvelton Cent Sch	40,000 1,018.67
Stay Kori G	Heuvelton Centr 406404	5,700	School Tax/Library	40,000 6.05
Stay Ashley M	RE: WORKSHOP	40,000		
168 Jenkins Rd	FRNT 320.00 DPTH			
Richville, NY 13681	ACRES 2.30			
	EAST-0214361 NRTH-1648187			
	DEED BOOK 2006 PG-14744			
	FULL MARKET VALUE	50,633		
			TOTAL TAX ---	1,024.72**
			DATE #1	10/02/17
			AMT DUE	1,024.72

STATE OF NEW YORK
 COUNTY - St Lawrence
 SCHOOL - Heuvelton Central
 TOWN - Depeyster
 SWIS - 403200

2 0 1 7 S C H O O L T A X R O L L
 T A X A B L E SECTION OF THE ROLL - 1
 OWNERS NAME SEQUENCE
 UNIFORM PERCENT OF VALUE IS 079.00

PAGE 358
 VALUATION DATE-JUL 01, 2016
 TAXABLE STATUS DATE-MAR 01, 2017

TAX MAP PARCEL NUMBER	PROPERTY LOCATION & CLASS	ASSESSMENT	EXEMPTION CODE-----	SCHOOL
CURRENT OWNERS NAME	SCHOOL DISTRICT	LAND	TAX DESCRIPTION	TAXABLE VALUE
CURRENT OWNERS ADDRESS	PARCEL SIZE/GRID COORD	TOTAL	SPECIAL DISTRICTS	TAX AMOUNT
***** 85.004-1-7.21 *****				
2123 Sh 184				BILL 634
85.004-1-7.21	2123 Sh 184		BAS STAR 41854	26,700
Steele Justin K	Heuvelton Centr 406404	13,200	Heuvelton Cent Sch	1,222.41
2123 State Highway 184	ACRES 11.10 BANK8888220	48,000	School Tax/Library	7.26
Heuvelton, NY 13654	EAST-0208829 NRTH-1671135			
	DEED BOOK 2008 PG-21761			
	FULL MARKET VALUE	60,759		
TOTAL TAX ---				588.67**
				DATE #1 10/02/17
				AMT DUE 588.67
***** 99.003-1-14 *****				
1181 Sh 184				BILL 635
99.003-1-14	210 1 Family Res		BAS STAR 41854	26,700
Stenoski Rebecca J	Heuvelton Centr 406404	4,400	Heuvelton Cent Sch	764.00
1181 State Highway 184	Re:1207sp28000	30,000	School Tax/Library	4.54
Heuvelton, NY 13654	FRNT 105.00 DPTH 105.00			
	BANK8888864			
	EAST-0197550 NRTH-1651871			
	DEED BOOK 2016 PG-12172			
	FULL MARKET VALUE	37,975		
TOTAL TAX ---				127.54**
				DATE #1 10/02/17
				AMT DUE 127.54
***** 114.002-2-1 *****				
114.002-2-1	Mayhew Rd			BILL 636
Sterling Debra J	320 Rural vacant - WTRFNT		Heuvelton Cent Sch	466.04
104 21st St	Heuvelton Centr 406404	18,300	School Tax/Library	2.77
Belleair Beach, NY 33786	ACRES 26.20	18,300		
	EAST-0208287 NRTH-1646441			
	DEED BOOK 2006 PG-4328			
	FULL MARKET VALUE	23,165		
TOTAL TAX ---				468.81**
				DATE #1 10/02/17
				AMT DUE 468.81
***** 71.004-1-6 *****				
71.004-1-6	Off Spile Bridge Rd			BILL 637
Stewart Allen Roy	260 Seasonal res - WTRFNT		Heuvelton Cent Sch	662.14
Henry May Stewart	Heuvelton Centr 406404	17,300	School Tax/Library	3.93
1132 State Highway 68	ACRES 23.50	26,000		
Canton, NY 13617	EAST-0210368 NRTH-1680787			
	DEED BOOK 893 PG-00174			
	FULL MARKET VALUE	32,911		
TOTAL TAX ---				666.07**
				DATE #1 10/02/17
				AMT DUE 666.07

STATE OF NEW YORK
 COUNTY - St Lawrence
 SCHOOL - Heuvelton Central
 TOWN - Depeyster
 SWIS - 403200

2 0 1 7 S C H O O L T A X R O L L
 T A X A B L E SECTION OF THE ROLL - 1
 OWNERS NAME SEQUENCE
 UNIFORM PERCENT OF VALUE IS 079.00

PAGE 359
 VALUATION DATE-JUL 01, 2016
 TAXABLE STATUS DATE-MAR 01, 2017

TAX MAP PARCEL NUMBER	PROPERTY LOCATION & CLASS	ASSESSMENT	EXEMPTION CODE-----	SCHOOL
CURRENT OWNERS NAME	SCHOOL DISTRICT	LAND	TAX DESCRIPTION	TAXABLE VALUE
CURRENT OWNERS ADDRESS	PARCEL SIZE/GRID COORD	TOTAL	SPECIAL DISTRICTS	TAX AMOUNT
***** 71.004-1-5.1 *****				
71.004-1-5.1	190 Old Mud Pond Rd/Prvt			ACCT 1- 21- 1.1 BILL 638
Stewart Newell	322 Rural vac>10		Heuvelton Cent Sch	13,000 331.07
1132 State Highway 68	Heuvelton Centr 406404	13,000	School Tax/Library	13,000 1.97
Canton, NY 13617-3477	RE: BORDERS OSW RVR	13,000		
	ACRES 20.60			
	EAST-0209818 NRTH-1680827			
	DEED BOOK 1041 PG-00437			
	FULL MARKET VALUE	16,456		
			TOTAL TAX ---	333.04**
			DATE #1	10/02/17
			AMT DUE	333.04
***** 99.004-1-5.21 *****				
99.004-1-5.21	4051 Cr 10			ACCT 1- 13-14.12 BILL 639
Stowe Michael R	210 1 Family Res		BAS STAR 41854	26,700
Stowe Lori K	Heuvelton Centr 406404	7,600	Heuvelton Cent Sch	56,000 1,426.14
4051 County Route 10	Re:Ranch	56,000	School Tax/Library	56,000 8.47
Depeyster, NY 13633-0034	Also 2001/5874			
	200x236x271x246			
	FRNT 200.00 DPTH 241.00			
	ACRES 1.10 BANK8888830			
	EAST-0208523 NRTH-1653575			
	DEED BOOK 961 PG-170			
	FULL MARKET VALUE	70,886		
			TOTAL TAX ---	793.61**
			DATE #1	10/02/17
			AMT DUE	793.61
***** 100.003-1-3.21 *****				
100.003-1-3.21	Newcomb Rd			BILL 640
Streeter Marsha Ann	314 Rural vac<10		Heuvelton Cent Sch	6,400 162.99
12 1/2 West St	Heuvelton Centr 406404	6,400	School Tax/Library	6,400 0.97
Canton, NY 13617	273x166x190x147	6,400		
	FRNT 473.00 DPTH			
	ACRES 3.70			
	EAST-0221495 NRTH-1653180			
	DEED BOOK 2008 PG-4907			
	FULL MARKET VALUE	8,101		
			TOTAL TAX ---	163.96**
			DATE #1	10/02/17
			AMT DUE	163.96
***** 114.002-2-14.11 *****				
114.002-2-14.11	150,156 Mayhew Rd			ACCT 1- 5-13 BILL 641
Swartzentruber Daniel D	240 Rural res		Heuvelton Cent Sch	105,000 2,674.01
Swartzentruber Fannie D	Heuvelton Centr 406404	58,000	School Tax/Library	105,000 15.88
150 Mayhew Rd	Re:07sp175000/2015sp18000	105,000		
Rensselaer Falls, NY 13680	FRNT 530.00 DPTH			
	ACRES 98.00			
	EAST-0209983 NRTH-1644456			
	DEED BOOK 2015 PG-2457			
	FULL MARKET VALUE	132,911		
			TOTAL TAX ---	2,689.89**
			DATE #1	10/02/17

AMT DUE 2,689.89

STATE OF NEW YORK
 COUNTY - St Lawrence
 SCHOOL - Heuvelton Central
 TOWN - Depeyster
 SWIS - 403200

2 0 1 7 S C H O O L T A X R O L L
 T A X A B L E SECTION OF THE ROLL - 1
 OWNERS NAME SEQUENCE
 UNIFORM PERCENT OF VALUE IS 079.00

PAGE 360
 VALUATION DATE-JUL 01, 2016
 TAXABLE STATUS DATE-MAR 01, 2017

TAX MAP PARCEL NUMBER	PROPERTY LOCATION & CLASS	ASSESSMENT	EXEMPTION CODE-----	SCHOOL
CURRENT OWNERS NAME	SCHOOL DISTRICT	LAND	TAX DESCRIPTION	TAXABLE VALUE
CURRENT OWNERS ADDRESS	PARCEL SIZE/GRID COORD	TOTAL	SPECIAL DISTRICTS	TAX AMOUNT
***** 99.002-1-4.1 *****				
99.002-1-4.1	2 Plimpton Rd, 1820 SH 184			ACCT 1- 15- 7 BILL 642
Swartzentruber Eli M	210 1 Family Res		Heuvelton Cent Sch	50,000 1,273.34
Swartzentruber Rachel	Heuvelton Centr 406404	11,700	School Tax/Library	50,000 7.56
2 Plimpton Rd	Re:2014sp62000	50,000		
Heuvelton, NY 13654	ACRES 9.40			
	EAST-0206564 NRTH-1664400			
	DEED BOOK 2016 PG-3827			
	FULL MARKET VALUE	63,291		
			TOTAL TAX ---	1,280.90**
			DATE #1	10/02/17
			AMT DUE	1,280.90
***** 99.001-3-11.2 *****				
99.001-3-11.2	1049 West Lake Rd			ACCT 1-9-10.2 BILL 643
Swartzentruber Enos M	210 1 Family Res		Heuvelton Cent Sch	36,000 916.80
Swartzentruber Verna D	Heuvelton Centr 406404	7,100	School Tax/Library	36,000 5.44
1049 West Lake Rd	FRNT 170.00 DPTH 170.00	36,000		
Heuvelton, NY 13654	ACRES 0.66			
	EAST-0192969 NRTH-1658299			
	DEED BOOK 2017 PG-3134			
PRIOR OWNER ON 3/01/2017	FULL MARKET VALUE	45,570		
Gagnon William G			TOTAL TAX ---	922.24**
			DATE #1	10/02/17
			AMT DUE	922.24
***** 99.002-2-1.2 *****				
99.002-2-1.2	180 Plimpton Rd			BILL 644
Swartzentruber Enos M	113 Cattle farm		Heuvelton Cent Sch	114,600 2,918.49
Swartzentruber Katie J	Heuvelton Centr 406404	43,000	School Tax/Library	114,600 17.33
82 Plimpton Rd	FRNT 3564.00 DPTH	114,600		
Depeyster, NY 13633	ACRES 109.40			
	EAST-0209820 NRTH-1663035			
	DEED BOOK 2016 PG-4613			
	FULL MARKET VALUE	145,063		
			TOTAL TAX ---	2,935.82**
			DATE #1	10/02/17
			AMT DUE	2,935.82
***** 114.001-3-17.1 *****				
114.001-3-17.1	Cr 10			ACCT 1- 18- 4 BILL 645
Swartzentruber Enos M	120 Field crops		Silo 42100	55,200 1,000
Swartzentruber Lizzie E	Heuvelton Centr 406404	38,700	Heuvelton Cent Sch	55,200 1,405.77
3663 County Route 10	ACRES 89.10	56,200	School Tax/Library	55,200 8.35
De Peyster, NY 13633-3407	EAST-0202954 NRTH-1646611			
	DEED BOOK 2001 PG-3584			
	FULL MARKET VALUE	71,139		
			TOTAL TAX ---	1,414.12**
			DATE #1	10/02/17
			AMT DUE	1,414.12

STATE OF NEW YORK
 COUNTY - St Lawrence
 SCHOOL - Heuvelton Central
 TOWN - Depeyster
 SWIS - 403200

2 0 1 7 S C H O O L T A X R O L L
 T A X A B L E SECTION OF THE ROLL - 1
 OWNERS NAME SEQUENCE
 UNIFORM PERCENT OF VALUE IS 079.00

PAGE 361
 VALUATION DATE-JUL 01, 2016
 TAXABLE STATUS DATE-MAR 01, 2017

TAX MAP PARCEL NUMBER	PROPERTY LOCATION & CLASS	ASSESSMENT	EXEMPTION CODE-----	SCHOOL
CURRENT OWNERS NAME	SCHOOL DISTRICT	LAND	TAX DESCRIPTION	TAXABLE VALUE
CURRENT OWNERS ADDRESS	PARCEL SIZE/GRID COORD	TOTAL	SPECIAL DISTRICTS	TAX AMOUNT
***** 114.001-3-18.11 *****				
114.001-3-18.11	3689 Cr 10/Mud Lk			BILL 646
Swartzentruber Enos M	113 Cattle farm		Silo 42100	6,100
Swartzentruber Lizzie E	Heuvelton Centr 406404	54,300	Heuvelton Cent Sch	127,900
3663 County Route 10	Re:Ag Land W/Barn & Silos	134,000	School Tax/Library	127,900
De Peyster, NY 13633-3407	Re:Residence Here			19.34
	ACRES 92.20			
	EAST-0203460 NRTH-1647257			
	DEED BOOK 2001 PG-3584			
	FULL MARKET VALUE	169,620		
			TOTAL TAX ---	3,276.54**
			DATE #1	10/02/17
			AMT DUE	3,276.54
***** 114.002-1-2.11 *****				
114.002-1-2.11	3685 Cr 10			ACCT 1- 18- 5 BILL 647
Swartzentruber Enos M	210 1 Family Res		Heuvelton Cent Sch	1,400.67
Swartzentruber Lizzie E	Heuvelton Centr 406404	9,600	School Tax/Library	8.32
3689 County Route 10	173x229x183x204	55,000		
Depeyster, NY 13633	FRNT 173.00 DPTH 217.00			
	EAST-0204315 NRTH-1645759			
	DEED BOOK 2012 PG-11295			
	FULL MARKET VALUE	69,620		
			TOTAL TAX ---	1,408.99**
			DATE #1	10/02/17
			AMT DUE	1,408.99
***** 114.002-1-7 *****				
114.002-1-7	3736 CR 10			BILL 648
Swartzentruber Enos M	240 Rural res		Heuvelton Cent Sch	1,655.34
Swartzentruber Lizzie E	Heuvelton Centr 406404	15,300	School Tax/Library	9.83
3689 County Route 10	Re: 07SP75000	65,000		
De Peyster, NY 13633-3407	ACRES 11.40			
	EAST-0205397 NRTH-1647020			
	DEED BOOK 2011 PG-7767			
	FULL MARKET VALUE	82,278		
			TOTAL TAX ---	1,665.17**
			DATE #1	10/02/17
			AMT DUE	1,665.17
***** 85.004-2-10 *****				
85.004-2-10	4761 Cr 10			ACCT 1- 6- 9 BILL 649
Swartzentruber Henry M	112 Dairy farm		Silo 42100	700
Swartzentruber Delila H	Heuvelton Centr 406404	35,000	BAS STAR 41854	26,700
4761 County Route 10	Re:0297sp50000	65,000	Heuvelton Cent Sch	1,637.51
Heuvelton, NY 13654	ACRES 77.60		School Tax/Library	9.72
	EAST-0214567 NRTH-1669171			
	DEED BOOK 1105 PG-792			
	FULL MARKET VALUE	82,278		
			TOTAL TAX ---	1,006.23**
			DATE #1	10/02/17
			AMT DUE	1,006.23

STATE OF NEW YORK
 COUNTY - St Lawrence
 SCHOOL - Heuvelton Central
 TOWN - Depeyster
 SWIS - 403200

2 0 1 7 S C H O O L T A X R O L L
 T A X A B L E SECTION OF THE ROLL - 1
 OWNERS NAME SEQUENCE
 UNIFORM PERCENT OF VALUE IS 079.00

PAGE 362
 VALUATION DATE-JUL 01, 2016
 TAXABLE STATUS DATE-MAR 01, 2017

TAX MAP PARCEL NUMBER	PROPERTY LOCATION & CLASS	ASSESSMENT	EXEMPTION CODE-----	SCHOOL
CURRENT OWNERS NAME	SCHOOL DISTRICT	LAND	TAX DESCRIPTION	TAXABLE VALUE
CURRENT OWNERS ADDRESS	PARCEL SIZE/GRID COORD	TOTAL	SPECIAL DISTRICTS	TAX AMOUNT
***** 85.004-1-8.1 *****				
2188 Sh 184				ACCT 1- 20-11 BILL 650
85.004-1-8.1	112 Dairy farm		BAS STAR 41854	26,700
Swartzentruber Jacob J	Heuvelton Centr 406404	36,800	Heuvelton Cent Sch	62,000 1,578.94
Swartzentruber Mattie J	Re:0702SP53000	62,000	School Tax/Library	62,000 9.38
2188 State Highway 184	1120'fr			
Heuvelton, NY 13654	ACRES 73.50			
	EAST-0210476 NRTH-1670214			
	DEED BOOK 2003 PG-4698			
	FULL MARKET VALUE	78,481		
			TOTAL TAX ---	947.32**
			DATE #1	10/02/17
			AMT DUE	947.32
***** 85.004-1-8.2 *****				
2175 Sh 184				BILL 651
85.004-1-8.2	312 Vac w/imprv		Ag Buildin 41700	10,000
Swartzentruber Jacob J	Heuvelton Centr 406404	12,000	Heuvelton Cent Sch	12,000 305.60
Swartzentruber Mattie J	Re:Amish Milkhouse	22,000	School Tax/Library	12,000 1.81
2188 State Highway 184	02SP10000			
Heuvelton, NY 13654	1145'fr			
	ACRES 27.80			
	EAST-0209751 NRTH-1671965			
	DEED BOOK 2003 PG-4698			
	FULL MARKET VALUE	27,848		
			TOTAL TAX ---	307.41**
			DATE #1	10/02/17
			AMT DUE	307.41
***** 99.003-2-6 *****				
Off Sh 184				ACCT 1- 6-13 BILL 652
99.003-2-6	910 Priv forest		Heuvelton Cent Sch	16,000 407.47
Swartzentruber John M	Heuvelton Centr 406404	16,000	School Tax/Library	16,000 2.42
Swartzentruber Amanda M	ACRES 49.20	16,000		
4984 Military Rd	EAST-0201563 NRTH-1650670			
Poland, NY 13431-2617	DEED BOOK 1999 PG-24111			
	FULL MARKET VALUE	20,253		
			TOTAL TAX ---	409.89**
			DATE #1	10/02/17
			AMT DUE	409.89
***** 99.002-1-4.2 *****				
12,14 Plimpton Rd				BILL 653
99.002-1-4.2	112 Dairy farm		Silo 42100	6,200
Swartzentruber Mahlon M	Heuvelton Centr 406404	33,200	BAS STAR 41854	26,700
Swartzentruber Susie J	Re: Res 1992 Old Sty 1.7	148,200	B STAR MH 41864	15,000
14 Plimpton Rd	ACRES 71.00		Heuvelton Cent Sch	142,000 3,616.28
Heuvelton, NY 13654	EAST-0207280 NRTH-1662257		School Tax/Library	142,000 21.47
	DEED BOOK 1114 PG-930			
	FULL MARKET VALUE	187,595		
			TOTAL TAX ---	2,614.75**
			DATE #1	10/02/17
			AMT DUE	2,614.75

STATE OF NEW YORK
 COUNTY - St Lawrence
 SCHOOL - Heuvelton Central
 TOWN - Depeyster
 SWIS - 403200

2 0 1 7 S C H O O L T A X R O L L
 T A X A B L E SECTION OF THE ROLL - 1
 OWNERS NAME SEQUENCE
 UNIFORM PERCENT OF VALUE IS 079.00

PAGE 363
 VALUATION DATE-JUL 01, 2016
 TAXABLE STATUS DATE-MAR 01, 2017

TAX MAP PARCEL NUMBER	PROPERTY LOCATION & CLASS	ASSESSMENT	EXEMPTION CODE-----	SCHOOL
CURRENT OWNERS NAME	SCHOOL DISTRICT	LAND	TAX DESCRIPTION	TAXABLE VALUE
CURRENT OWNERS ADDRESS	PARCEL SIZE/GRID COORD	TOTAL	SPECIAL DISTRICTS	TAX AMOUNT
***** 99.002-1-21.2 *****				
74 Plimpton Rd				BILL 654
99.002-1-21.2	105 Vac farmland		Heuvelton Cent Sch	34,000 865.87
Swartzentruber Mahlon M	Heuvelton Centr 406404	34,000	School Tax/Library	34,000 5.14
Swartzentruber Susie J	Re:Bldg on 99.002-1-21.2	34,000		
14 Plimpton Rd	Henry Miller 15000			
Heuvelton, NY 13654	ACRES 101.90			
	EAST-0206970 NRTH-1665155			
	DEED BOOK 1114 PG-930			
	FULL MARKET VALUE	43,038		
			TOTAL TAX ---	871.01**
			DATE #1	10/02/17
			AMT DUE	871.01
***** 85.004-1-6.1 *****				
2124 Sh 184				BILL 655
85.004-1-6.1	113 Cattle farm		BAS STAR 41854	26,700
Swartzentruber Mose	Heuvelton Centr 406404	70,000	Heuvelton Cent Sch	125,000 3,183.35
Swartzentruber Anna	Re:07sp175000	125,000	School Tax/Library	125,000 18.90
2124 State Highway 184	ACRES 183.00			
Heuvelton, NY 13654	EAST-0207193 NRTH-1672252			
	DEED BOOK 2007 PG-14829			
	FULL MARKET VALUE	158,228		
			TOTAL TAX ---	2,561.25**
			DATE #1	10/02/17
			AMT DUE	2,561.25

STATE OF NEW YORK
 COUNTY - St Lawrence
 SCHOOL - Heuvelton Central
 TOWN - Depeyster
 SWIS - 403200

2 0 1 7 S C H O O L T A X R O L L
 T A X A B L E SECTION OF THE ROLL - 1
 N A M E S E C T I O N - S
 UNIFORM PERCENT OF VALUE IS 079.00

PAGE 364
 VALUATION DATE-JUL 01, 2016
 TAXABLE STATUS DATE-MAR 01, 2017
 RPS155/V04/L015
 CURRENT DATE 8/24/2017

*** S P E C I A L D I S T R I C T S U M M A R Y ***

CODE	DISTRICT NAME	TOTAL PARCELS	EXTENSION TYPE	EXTENSION VALUE	AD VALOREM VALUE	EXEMPT AMOUNT	TAXABLE VALUE	TOTAL TAX
------	---------------	---------------	----------------	-----------------	------------------	---------------	---------------	-----------

NO SPECIAL DISTRICTS AT THIS LEVEL

*** S C H O O L D I S T R I C T S U M M A R Y ***

CODE	DISTRICT NAME	TOTAL PARCELS	ASSESSED LAND	ASSESSED TOTAL	EXEMPT AMOUNT	TOTAL TAXABLE	TOTAL TAX
					----- STAR AMOUNT	----- STAR TAXABLE	
	Heuvelton Central	76	2021,475	5247,575	209,400	5,038,175	
406404					965,480	4,072,695	104,480.25
	S U B - T O T A L	76	2021,475	5247,575	209,400	5,038,175	
	S U B - T O T A L (CONT)				965,480	4,072,695	104,480.25
	T O T A L	76	2021,475	5247,575	209,400	5,038,175	
	T O T A L (CONT)				965,480	4,072,695	104,480.25

*** S Y S T E M C O D E S S U M M A R Y ***

NO SYSTEM EXEMPTIONS AT THIS LEVEL

*** E X E M P T I O N S U M M A R Y ***

CODE	DESCRIPTION	TOTAL PARCELS	SCHOOL
41700	Ag Buildin	7	169,000
41834	ENH STAR	6	323,080
41854	BAS STAR	24	627,400
41864	B STAR MH	1	15,000
42100	Silo	13	40,400

STATE OF NEW YORK
 COUNTY - St Lawrence
 SCHOOL - Heuvelton Central
 TOWN - Depeyster
 SWIS - 403200

2 0 1 7 S C H O O L T A X R O L L
 T A X A B L E SECTION OF THE ROLL - 1
 N A M E S E C T I O N - S
 UNIFORM PERCENT OF VALUE IS 079.00

PAGE 365
 VALUATION DATE-JUL 01, 2016
 TAXABLE STATUS DATE-MAR 01, 2017
 RPS155/V04/L015
 CURRENT DATE 8/24/2017

*** E X E M P T I O N S U M M A R Y ***

CODE	DESCRIPTION	TOTAL PARCELS	SCHOOL
	T O T A L	51	1174,880

*** G R A N D T O T A L S ***

ROLL SEC	DESCRIPTION	TOTAL PARCELS	ASSESSED LAND	ASSESSED TOTAL	EXEMPT AMOUNT	TOTAL TAXABLE	TAX RATE	TOTAL TAX
					----- STAR AMOUNT	----- STAR TAXABLE		
	Heuvelton Cent Sch		2021,475	5247,575	209,400	5,038,175		
	School Tax/Library		2021,475	5247,575	965,480	4,072,695		103,718.41
	SPEC DIST TAXES				209,400	5,038,175		761.84
1	TAXABLE	76				5,038,175		104,480.25

STATE OF NEW YORK
 COUNTY - St Lawrence
 SCHOOL - Heuvelton Central
 TOWN - Depeyster
 SWIS - 403200

2 0 1 7 S C H O O L T A X R O L L
 T A X A B L E SECTION OF THE ROLL - 1
 OWNERS NAME SEQUENCE
 UNIFORM PERCENT OF VALUE IS 079.00

PAGE 366
 VALUATION DATE-JUL 01, 2016
 TAXABLE STATUS DATE-MAR 01, 2017

TAX MAP PARCEL NUMBER	PROPERTY LOCATION & CLASS	ASSESSMENT	EXEMPTION CODE-----	SCHOOL
CURRENT OWNERS NAME	SCHOOL DISTRICT	LAND	TAX DESCRIPTION	TAXABLE VALUE
CURRENT OWNERS ADDRESS	PARCEL SIZE/GRID COORD	TOTAL	SPECIAL DISTRICTS	TAX AMOUNT
***** 99.002-2-5 *****				
99.002-2-5	Cr 10			ACCT 1- 7- 6 BILL 656
Tacchino John V	105 Vac farmland		Heuvelton Cent Sch	9,900 252.12
Tacchino Shara Lee	Heuvelton Centr 406404	9,900	School Tax/Library	9,900 1.50
4502 County Route 10	ACRES 24.90	9,900		
Heuvelton, NY 13654	EAST-0215307 NRTH-1663030			
	DEED BOOK 2008 PG-12435			
	FULL MARKET VALUE	12,532		
TOTAL TAX ---				253.62**
				DATE #1 10/02/17
				AMT DUE 253.62
***** 99.002-2-6 *****				
99.002-2-6	4502,4414 Cr 10			ACCT 1- 21- 6 BILL 657
Tacchino John V	113 Cattle farm		BAS STAR 41854	26,700
Tacchino Shara Lee	Heuvelton Centr 406404	50,000	Heuvelton Cent Sch	150,000 3,820.02
4502 County Route 10	Re:4414 New Bldg	150,000	School Tax/Library	150,000 22.68
Heuvelton, NY 13654	ACRES 111.00			
	EAST-0215170 NRTH-1662168			
	DEED BOOK 2008 PG-12435			
	FULL MARKET VALUE	189,873		
TOTAL TAX ---				3,201.70**
				DATE #1 10/02/17
				AMT DUE 3,201.70
***** 86.003-1-16 *****				
86.003-1-16	Cr 10			ACCT 1- 7- 8 BILL 658
Tacchino John Victor	105 Vac farmland		Heuvelton Cent Sch	25,000 636.67
4502 County Route 10	Heuvelton Centr 406404	25,000	School Tax/Library	25,000 3.78
Heuvelton, NY 13654	ACRES 47.50	25,000		
	EAST-0216902 NRTH-1666673			
	DEED BOOK 2002 PG-7379			
	FULL MARKET VALUE	31,646		
TOTAL TAX ---				640.45**
				DATE #1 10/02/17
				AMT DUE 640.45
***** 99.035-1-15 *****				
99.035-1-15	4396 Cr 10			ACCT 1- 3- 7 BILL 659
Taylor Leroy	210 1 Family Res		Heuvelton Cent Sch	21,300 542.44
319 Plimpton Rd	Heuvelton Centr 406404	6,100	School Tax/Library	21,300 3.22
heuvelton, NY 13654	Re:2001sp26500	21,300		
	Re:Old Sty 1.0 Sty			
	114x274x120x274			
	FRNT 114.00 DPTH 274.00			
	EAST-0212876 NRTH-1661044			
	DEED BOOK 2016 PG-13421			
	FULL MARKET VALUE	26,962		
TOTAL TAX ---				545.66**
				DATE #1 10/02/17
				AMT DUE 545.66

STATE OF NEW YORK
 COUNTY - St Lawrence
 SCHOOL - Heuvelton Central
 TOWN - Depeyster
 SWIS - 403200

2 0 1 7 S C H O O L T A X R O L L
 T A X A B L E SECTION OF THE ROLL - 1
 OWNERS NAME SEQUENCE
 UNIFORM PERCENT OF VALUE IS 079.00

PAGE 367
 VALUATION DATE-JUL 01, 2016
 TAXABLE STATUS DATE-MAR 01, 2017

TAX MAP PARCEL NUMBER	PROPERTY LOCATION & CLASS	ASSESSMENT	EXEMPTION CODE-----	SCHOOL
CURRENT OWNERS NAME	SCHOOL DISTRICT	LAND	TAX DESCRIPTION	TAXABLE VALUE
CURRENT OWNERS ADDRESS	PARCEL SIZE/GRID COORD	TOTAL	SPECIAL DISTRICTS	TAX AMOUNT
***** 99.035-1-17 *****				
99.035-1-17	319 Plimpton Rd			ACCT 1- 23- 5 BILL 660
Taylor Leroy J	210 1 Family Res		Heuvelton Cent Sch	35,000 891.34
4364 County Route 10	Heuvelton Centr 406404	6,000	School Tax/Library	35,000 5.29
De Peyster, NY 13633	Re:2015sp42000	35,000		
	150x206x112x256			
	FRNT 150.00 DPTH 231.00			
	BANK8888288			
	EAST-0212859 NRTH-1660854			
	DEED BOOK 2015 PG-4669			
	FULL MARKET VALUE	44,304		
			TOTAL TAX ---	896.63**
				DATE #1 10/02/17
				AMT DUE 896.63
***** 86.001-1-2.2 *****				
86.001-1-2.2	37 Old State Rd			BILL 661
Thacker Joseph P	260 Seasonal res - WTRFNT		Heuvelton Cent Sch	35,900 914.26
154 Miner St	Heuvelton Centr 406404	14,400	School Tax/Library	35,900 5.43
Canton, NY 13617	Re:0912sp35900	35,900		
	138'wf & 197'rf			
	FRNT 138.00 DPTH			
	ACRES 5.50			
	EAST-0217965 NRTH-1678498			
	DEED BOOK 2012 PG-15588			
	FULL MARKET VALUE	45,443		
			TOTAL TAX ---	919.69**
				DATE #1 10/02/17
				AMT DUE 919.69
***** 99.043-1-1 *****				
99.043-1-1	4317 Cr 10			ACCT 1- 22-15 BILL 662
Thomas Donna D	210 1 Family Res		BAS STAR 41854	26,700
4317 County Route 10	Heuvelton Centr 406404	8,100	Heuvelton Cent Sch	40,000 1,018.67
De Peyster, NY 13633-3400	91x452x91x450	40,000	School Tax/Library	40,000 6.05
	FRNT 91.00 DPTH 451.00			
	EAST-0211488 NRTH-1659636			
	DEED BOOK 2009 PG-18986			
	FULL MARKET VALUE	50,633		
			TOTAL TAX ---	383.72**
				DATE #1 10/02/17
				AMT DUE 383.72

STATE OF NEW YORK
 COUNTY - St Lawrence
 SCHOOL - Heuvelton Central
 TOWN - Depeyster
 SWIS - 403200

2 0 1 7 S C H O O L T A X R O L L
 T A X A B L E SECTION OF THE ROLL - 1
 OWNERS NAME SEQUENCE
 UNIFORM PERCENT OF VALUE IS 079.00

PAGE 368
 VALUATION DATE-JUL 01, 2016
 TAXABLE STATUS DATE-MAR 01, 2017

TAX MAP PARCEL NUMBER	PROPERTY LOCATION & CLASS	ASSESSMENT	EXEMPTION CODE-----	SCHOOL
CURRENT OWNERS NAME	SCHOOL DISTRICT	LAND	TAX DESCRIPTION	TAXABLE VALUE
CURRENT OWNERS ADDRESS	PARCEL SIZE/GRID COORD	TOTAL	SPECIAL DISTRICTS	TAX AMOUNT
***** 85.004-1-3 *****				
85.004-1-3	825,839 Spile Bridge Rd			ACCT 1- 8- 3 BILL 663
Thompson Gregory (LC)	120 Field crops		BAS STAR 41854	26,700
PO Box 101	Heuvelton Centr 406404	11,000	Heuvelton Cent Sch	45,000 1,146.01
Heuvelton, NY 13654	Re:Land Contract on file	45,000	School Tax/Library	45,000 6.80
	ACRES 7.50			
	EAST-0207346 NRTH-1670804			
	DEED BOOK 1067 PG-195			
	FULL MARKET VALUE	56,962		
			TOTAL TAX ---	511.81**
			DATE #1	10/02/17
			AMT DUE	511.81
***** 85.003-2-6 *****				
85.003-2-6	Off West Rd #1			ACCT 1- 25- 7 BILL 664
Thornton Jefferson E Jr	910 Priv forest		Heuvelton Cent Sch	21,500 547.54
Thornton Jefferson E III	Heuvelton Centr 406404	21,500	School Tax/Library	21,500 3.25
319 Adams Ave	ACRES 73.50	21,500		
Ogdensburg, NY 13669	EAST-0197537 NRTH-1666311			
	DEED BOOK 2007 PG-5244			
	FULL MARKET VALUE	27,215		
			TOTAL TAX ---	550.79**
			DATE #1	10/02/17
			AMT DUE	550.79
***** 114.001-3-3.1 *****				
114.001-3-3.1	3596 Cr 10			ACCT 1- 21- 3 BILL 665
Todd David (LU)	260 Seasonal res - WTRFNT		Heuvelton Cent Sch	20,000 509.34
Todd Cecile (LU)	Heuvelton Centr 406404	7,000	School Tax/Library	20,000 3.02
1741 Lake Dunmore Rd	Re:1.5 Sty Camp On	20,000		
Brandon, VT 05733-9268	Mud Lake			
	358'wfx99x200x153x100			
	FRNT 358.00 DPTH			
	ACRES 0.91			
	EAST-0203630 NRTH-1643073			
	DEED BOOK 2011 PG-1137			
	FULL MARKET VALUE	25,316		
			TOTAL TAX ---	512.36**
			DATE #1	10/02/17
			AMT DUE	512.36
***** 99.003-2-10.1 *****				
99.003-2-10.1	1190 Sh 184			ACCT 1- 22- 3 BILL 666
Todd James	210 1 Family Res		Heuvelton Cent Sch	47,000 1,196.94
Todd Helen	Heuvelton Centr 406404	8,600	School Tax/Library	47,000 7.11
410 Brainard St	225x363	47,000		
Watertown, NY 13601	ACRES 1.90			
	EAST-0197878 NRTH-1651868			
	DEED BOOK 858 PG-00583			
	FULL MARKET VALUE	59,494		
			TOTAL TAX ---	1,204.05**
			DATE #1	10/02/17
			AMT DUE	1,204.05

STATE OF NEW YORK
 COUNTY - St Lawrence
 SCHOOL - Heuvelton Central
 TOWN - Depeyster
 SWIS - 403200

2 0 1 7 S C H O O L T A X R O L L
 T A X A B L E SECTION OF THE ROLL - 1
 OWNERS NAME SEQUENCE
 UNIFORM PERCENT OF VALUE IS 079.00

PAGE 369
 VALUATION DATE-JUL 01, 2016
 TAXABLE STATUS DATE-MAR 01, 2017

TAX MAP PARCEL NUMBER	PROPERTY LOCATION & CLASS	ASSESSMENT	EXEMPTION CODE-----	SCHOOL
CURRENT OWNERS NAME	SCHOOL DISTRICT	LAND	TAX DESCRIPTION	TAXABLE VALUE
CURRENT OWNERS ADDRESS	PARCEL SIZE/GRID COORD	TOTAL	SPECIAL DISTRICTS	TAX AMOUNT
***** 86.001-1-14 *****				
86.001-1-14	Cr 10			ACCT 1- 22- 1 BILL 667
Todd Richard E	910 Priv forest		Heuvelton Cent Sch	17,000 432.94
Todd Edward F	Heuvelton Centr 406404	17,000	School Tax/Library	17,000 2.57
1287 Old Dekalb Rd	ACRES 40.00	17,000		
Canton, NY 13617	EAST-0217992 NRTH-1673442			
	DEED BOOK 00972 PG-00887			
	FULL MARKET VALUE	21,519		
TOTAL TAX ---				435.51**
				DATE #1 10/02/17
				AMT DUE 435.51
***** 99.001-2-3.2 *****				
99.001-2-3.2	1589 Sh 184			ACCT 1- 24-10.2 BILL 668
Todd Roger M	270 Mfg housing		ENH STAR 41834	58,120
Todd Stella J	Heuvelton Centr 406404	10,400	Heuvelton Cent Sch	60,000 1,528.01
1589 State Highway 184	FRNT 608.00 DPTH	60,000	School Tax/Library	60,000 9.07
Heuvelton, NY 13654	ACRES 6.40			
	EAST-0203497 NRTH-1660132			
	DEED BOOK 1103 PG-190			
	FULL MARKET VALUE	75,949		
TOTAL TAX ---				194.08**
				DATE #1 10/02/17
				AMT DUE 194.08
***** 99.004-1-5.11 *****				
99.004-1-5.11	4037 Cr 10			ACCT 1- 13-14.11 BILL 669
Trathen James Jr	210 1 Family Res		BAS STAR 41854	26,700
Trathen Kelly	Heuvelton Centr 406404	7,600	Heuvelton Cent Sch	65,000 1,655.34
4037 County Route 10	ReOld Sty 1.75 Syy w/Det	65,000	School Tax/Library	65,000 9.83
De Peyster, NY 13633-3403	215x246x194x236			
	ACRES 0.87			
	EAST-0208400 NRTH-1653410			
	DEED BOOK 2001 PG-22001			
	FULL MARKET VALUE	82,278		
TOTAL TAX ---				1,024.17**
				DATE #1 10/02/17
				AMT DUE 1,024.17
***** 99.004-1-7.112 *****				
99.004-1-7.112	4082 Cr 10			BILL 670
Trathen Jeffrey A	240 Rural res		BAS STAR 41854	26,700
Trathen Sarah J	Heuvelton Centr 406404	33,000	Heuvelton Cent Sch	65,000 1,655.34
4082 County Route 10	189' fr	65,000	School Tax/Library	65,000 9.83
De Peyster, NY 13633-3432	ACRES 51.60			
	EAST-0208067 NRTH-1655547			
	DEED BOOK 1999 PG-17539			
	FULL MARKET VALUE	82,278		
TOTAL TAX ---				1,024.17**
				DATE #1 10/02/17
				AMT DUE 1,024.17

STATE OF NEW YORK
 COUNTY - St Lawrence
 SCHOOL - Heuvelton Central
 TOWN - Depeyster
 SWIS - 403200

2 0 1 7 S C H O O L T A X R O L L
 T A X A B L E SECTION OF THE ROLL - 1
 OWNERS NAME SEQUENCE
 UNIFORM PERCENT OF VALUE IS 079.00

PAGE 370
 VALUATION DATE-JUL 01, 2016
 TAXABLE STATUS DATE-MAR 01, 2017

TAX MAP PARCEL NUMBER	PROPERTY LOCATION & CLASS	ASSESSMENT	EXEMPTION CODE-----	SCHOOL
CURRENT OWNERS NAME	SCHOOL DISTRICT	LAND	TAX DESCRIPTION	TAXABLE VALUE
CURRENT OWNERS ADDRESS	PARCEL SIZE/GRID COORD	TOTAL	SPECIAL DISTRICTS	TAX AMOUNT
***** 85.003-2-10 *****				
85.003-2-10	Off West Lake Rd 910 Priv forest		Heuvelton Cent Sch	ACCT 1- 16- 5 BILL 671
Treible Ronald	Heuvelton Centr 406404	5,100	School Tax/Library	5,100 129.88
PO Box 1125	ACRES 17.10	5,100		0.77
East Stroudsburg, PA 18301	EAST-0195421 NRTH-1666626 DEED BOOK 2013 PG-10392 FULL MARKET VALUE	6,456		
TOTAL TAX ---				130.65**
				DATE #1 10/02/17
				AMT DUE 130.65
***** 86.003-2-16 *****				
86.003-2-16	817 East Rd 270 Mfg housing		Heuvelton Cent Sch	ACCT 1- 25- 3.11 BILL 672
Trombly Ashley	Heuvelton Centr 406404	6,300	School Tax/Library	16,000 407.47
817 East Rd	Re:032014spl2500	16,000		2.42
Heuvelton, NY 13654	FRNT 144.00 DPTH 138.00 EAST-0221703 NRTH-1671752 DEED BOOK 2014 PG-4406 FULL MARKET VALUE	20,253		
TOTAL TAX ---				409.89**
				DATE #1 10/02/17
				AMT DUE 409.89
***** 99.004-2-10 *****				
99.004-2-10	88,90 East Rd 270 Mfg housing		Heuvelton Cent Sch	ACCT 1- 25- 8.5 BILL 673
Trombly Patricia A	Heuvelton Centr 406404	24,700	School Tax/Library	41,500 1,056.87
O'Donnell David	Re:2 M.h.'s	41,500		6.28
52 East Rd	ACRES 34.20			
Heuvelton, NY 13654	EAST-0215911 NRTH-1654209 DEED BOOK 1016 PG-00222 FULL MARKET VALUE	52,532		
TOTAL TAX ---				1,063.15**
				DATE #1 10/02/17
				AMT DUE 1,063.15
***** 100.001-1-6 *****				
100.001-1-6	Off East Rd 321 Abandoned ag		Heuvelton Cent Sch	ACCT 1- 6- 4 BILL 674
Trombly Patricia A	Heuvelton Centr 406404	15,000	School Tax/Library	15,000 382.00
52 East Rd	Re:Borders Beaver Creek	15,000		2.27
Heuvelton, NY 13654	Re:No Road Frontage ACRES 46.30 EAST-0223523 NRTH-1660782 DEED BOOK 2016 PG-14568 FULL MARKET VALUE	18,987		
TOTAL TAX ---				384.27**
				DATE #1 10/02/17
				AMT DUE 384.27

STATE OF NEW YORK
 COUNTY - St Lawrence
 SCHOOL - Heuvelton Central
 TOWN - Depeyster
 SWIS - 403200

2 0 1 7 S C H O O L T A X R O L L
 T A X A B L E SECTION OF THE ROLL - 1
 OWNERS NAME SEQUENCE
 UNIFORM PERCENT OF VALUE IS 079.00

PAGE 371
 VALUATION DATE-JUL 01, 2016
 TAXABLE STATUS DATE-MAR 01, 2017

TAX MAP PARCEL NUMBER	PROPERTY LOCATION & CLASS	ASSESSMENT	EXEMPTION CODE-----	SCHOOL
CURRENT OWNERS NAME	SCHOOL DISTRICT	LAND	TAX DESCRIPTION	TAXABLE VALUE
CURRENT OWNERS ADDRESS	PARCEL SIZE/GRID COORD	TOTAL	SPECIAL DISTRICTS	TAX AMOUNT

100.001-1-13	Off East Rd		100.001-1-13	*****
Trombly Patricia A	321 Abandoned ag		ACCT 1- 6- 5	BILL 675
52 East Rd	Heuvelton Centr 406404	20,000	Heuvelton Cent Sch	509.34
Heuvelton, NY 13654	Re:No Road Frontage	20,000	School Tax/Library	3.02
	ACRES 65.00			
	EAST-0222353 NRTH-1659477			
MAY BE SUBJECT TO PAYMENT	DEED BOOK 2016 PG-14568			
UNDER AGDIST LAW TIL 2017	FULL MARKET VALUE	25,316		
TOTAL TAX ---				512.36**
				DATE #1 10/02/17
				AMT DUE 512.36

100.001-1-24.12	418 East Rd		100.001-1-24.12	*****
Trombly Patricia A	322 Rural vac>10		Heuvelton Cent Sch	BILL 676
52 East Rd	Heuvelton Centr 406404	50,000	School Tax/Library	1,273.34
Heuvelton, NY 13654	ACRES 107.70	50,000		7.56
	EAST-0220901 NRTH-1659844			
	DEED BOOK 2016 PG-14568			
	FULL MARKET VALUE	63,291		
TOTAL TAX ---				1,280.90**
				DATE #1 10/02/17
				AMT DUE 1,280.90

100.001-1-24.112	Off East Rd		100.001-1-24.112	*****
Trombly Patricia A	322 Rural vac>10		ACCT 001	BILL 677
52 East Rd	Heuvelton Centr 406404	12,300	Heuvelton Cent Sch	313.24
Heuvelton, NY 13654	ACRES 37.80	12,300	School Tax/Library	1.86
	EAST-0220567 NRTH-1661688			
	DEED BOOK 2016 PG-14568			
	FULL MARKET VALUE	15,570		
TOTAL TAX ---				315.10**
				DATE #1 10/02/17
				AMT DUE 315.10

100.003-1-3.3	60 Newcomb Rd		100.003-1-3.3	*****
Turnbull Bonnie L (LU)	270 Mfg housing		ENH STAR 41834	BILL 678
60 Newcomb Rd	Heuvelton Centr 406404	6,200	Heuvelton Cent Sch	25,000
Rensselaer Falls, NY 13680	252' RF x 147' x 273' x 9	25,000	School Tax/Library	636.67
	FRNT 252.00 DPTH			3.78
	ACRES 0.71			
PRIOR OWNER ON 3/01/2017	EAST-0220973 NRTH-1652551			
Turnbull Bonnie L	DEED BOOK 2017 PG-10449			
	FULL MARKET VALUE	31,646		
TOTAL TAX ---				3.78**
				DATE #1 10/02/17
				AMT DUE 3.78

STATE OF NEW YORK
 COUNTY - St Lawrence
 SCHOOL - Heuvelton Central
 TOWN - Depeyster
 SWIS - 403200

2 0 1 7 S C H O O L T A X R O L L
 T A X A B L E SECTION OF THE ROLL - 1
 OWNERS NAME SEQUENCE
 UNIFORM PERCENT OF VALUE IS 079.00

PAGE 372
 VALUATION DATE-JUL 01, 2016
 TAXABLE STATUS DATE-MAR 01, 2017

TAX MAP PARCEL NUMBER	PROPERTY LOCATION & CLASS	ASSESSMENT	EXEMPTION CODE-----	SCHOOL
CURRENT OWNERS NAME	SCHOOL DISTRICT	LAND	TAX DESCRIPTION	TAXABLE VALUE
CURRENT OWNERS ADDRESS	PARCEL SIZE/GRID COORD	TOTAL	SPECIAL DISTRICTS	TAX AMOUNT
***** 99.002-1-9.1 *****				
4250 Cr 10				ACCT 1- 22-14 BILL 679
99.002-1-9.1	210 1 Family Res		BAS STAR 41854	26,700
Tyo David S	Heuvelton Centr 406404	10,900	Heuvelton Cent Sch	1,833.61
4250 County Route 10	610'fr/2010sp72000	72,000	School Tax/Library	10.89
Depeyster, NY 13633	ACRES 6.60			
	EAST-0211006 NRTH-1657908			
	DEED BOOK 2010 PG-5774			
	FULL MARKET VALUE	91,139		
			TOTAL TAX ---	1,203.50**
			DATE #1	10/02/17
			AMT DUE	1,203.50
***** 99.003-1-11.11 *****				
1341,1345 Sh 184				ACCT 1- 1-13.1 BILL 680
99.003-1-11.11	210 1 Family Res		BAS STAR 41854	26,700
Tyo Todd L	Heuvelton Centr 406404	6,800	Heuvelton Cent Sch	1,426.14
Tyo Denise M	Re:0795sp50000 +2Ndparcel	56,000	School Tax/Library	8.47
1341 State Highway 184	99.002-1-17.11			
Heuvelton, NY 13654	232x157x231x157			
	FRNT 232.00 DPTH 157.00			
	BANK8888209			
	EAST-0199637 NRTH-1655425			
	DEED BOOK 1090 PG-487			
	FULL MARKET VALUE	70,886		
			TOTAL TAX ---	793.61**
			DATE #1	10/02/17
			AMT DUE	793.61
***** 99.001-2-3.321 *****				
SH 184				BILL 681
99.001-2-3.321	314 Rural vac<10		Heuvelton Cent Sch	76.40
Tyo Trevor L	Heuvelton Centr 406404	3,000	School Tax/Library	0.45
Pratt Katlynn M	FRNT 32.00 DPTH	3,000		
497 State Highway 184	ACRES 2.70			
Heuvelton, NY 13654	EAST-0203993 NRTH-1658762			
	DEED BOOK 2017 PG-2078			
	FULL MARKET VALUE	3,797		
			TOTAL TAX ---	76.85**
			DATE #1	10/02/17
			AMT DUE	76.85
***** 99.002-1-17.11 *****				
Off Sh 184				ACCT 1- 1-15.11 BILL 682
99.002-1-17.11	312 Vac w/imprv		Heuvelton Cent Sch	1,273.34
Tyo Trevor L	Heuvelton Centr 406404	37,000	School Tax/Library	7.56
Tyo Todd L II	Re:sp w/ 99.003-1-11.1	50,000		
497 State Highway 184	Re:Seasonal Cabin			
Heuvelton, NY 13654	ACRES 115.20			
	EAST-0204523 NRTH-1657939			
	DEED BOOK 2014 PG-13379			
	FULL MARKET VALUE	63,291		
			TOTAL TAX ---	1,280.90**
			DATE #1	10/02/17
			AMT DUE	1,280.90

STATE OF NEW YORK
 COUNTY - St Lawrence
 SCHOOL - Heuvelton Central
 TOWN - Depeyster
 SWIS - 403200

2 0 1 7 S C H O O L T A X R O L L
 T A X A B L E SECTION OF THE ROLL - 1
 OWNERS NAME SEQUENCE
 UNIFORM PERCENT OF VALUE IS 079.00

PAGE 373
 VALUATION DATE-JUL 01, 2016
 TAXABLE STATUS DATE-MAR 01, 2017

TAX MAP PARCEL NUMBER	PROPERTY LOCATION & CLASS	ASSESSMENT	EXEMPTION CODE-----	SCHOOL
CURRENT OWNERS NAME	SCHOOL DISTRICT	LAND	TAX DESCRIPTION	TAXABLE VALUE
CURRENT OWNERS ADDRESS	PARCEL SIZE/GRID COORD	TOTAL	SPECIAL DISTRICTS	TAX AMOUNT
***** 99.002-1-17.122 *****				
	Off SH 184			BILL 683
99.002-1-17.122	322 Rural vac>10		Heuvelton Cent Sch	12,500 318.33
Tyo Trevor L	Heuvelton Centr 406404	12,500	School Tax/Library	12,500 1.89
Pratt Katlynn M	ACRES 38.30	12,500		
497 State Highway 184	EAST-0206381 NRTH-1660159			
Heuvelton, NY 13654	DEED BOOK 2017 PG-2078			
	FULL MARKET VALUE	15,823		
TOTAL TAX ---				320.22**
				DATE #1 10/02/17
				AMT DUE 320.22

STATE OF NEW YORK
 COUNTY - St Lawrence
 SCHOOL - Heuvelton Central
 TOWN - Depeyster
 SWIS - 403200

2017 SCHOOL TAX ROLL
 TAXABLE SECTION OF THE ROLL - 1
 NAME SECTION - T
 UNIFORM PERCENT OF VALUE IS 079.00

PAGE 374
 VALUATION DATE-JUL 01, 2016
 TAXABLE STATUS DATE-MAR 01, 2017
 RPS155/V04/L015
 CURRENT DATE 8/24/2017

*** SPECIAL DISTRICT SUMMARY ***

CODE	DISTRICT NAME	TOTAL PARCELS	EXTENSION TYPE	EXTENSION VALUE	AD VALOREM VALUE	EXEMPT AMOUNT	TAXABLE VALUE	TOTAL TAX
------	---------------	---------------	----------------	-----------------	------------------	---------------	---------------	-----------

NO SPECIAL DISTRICTS AT THIS LEVEL

*** SCHOOL DISTRICT SUMMARY ***

CODE	DISTRICT NAME	TOTAL PARCELS	ASSESSED LAND	ASSESSED TOTAL	EXEMPT AMOUNT	TOTAL TAXABLE	TOTAL TAX
					----- STAR AMOUNT	----- STAR TAXABLE	
	Heuvelton Central	28	445,400	1036,000		1,036,000	
406404					270,020	765,980	19,663.72
	S U B - T O T A L	28	445,400	1036,000		1,036,000	
	S U B - T O T A L (CONT)				270,020	765,980	19,663.72
	T O T A L	28	445,400	1036,000		1,036,000	
	T O T A L (CONT)				270,020	765,980	19,663.72

*** SYSTEM CODES SUMMARY ***

NO SYSTEM EXEMPTIONS AT THIS LEVEL

*** EXEMPTION SUMMARY ***

CODE	DESCRIPTION	TOTAL PARCELS	SCHOOL
41834	ENH STAR	2	83,120
41854	BAS STAR	7	186,900
	T O T A L	9	270,020

STATE OF NEW YORK
 COUNTY - St Lawrence
 SCHOOL - Heuvelton Central
 TOWN - Depeyster
 SWIS - 403200

2 0 1 7 S C H O O L T A X R O L L
 T A X A B L E SECTION OF THE ROLL - 1
 N A M E S E C T I O N - T
 UNIFORM PERCENT OF VALUE IS 079.00

PAGE 375
 VALUATION DATE-JUL 01, 2016
 TAXABLE STATUS DATE-MAR 01, 2017
 RPS155/V04/L015
 CURRENT DATE 8/24/2017

*** G R A N D T O T A L S ***

ROLL SEC	DESCRIPTION	TOTAL PARCELS	ASSESSED LAND	ASSESSED TOTAL	EXEMPT AMOUNT ----- STAR AMOUNT	TOTAL TAXABLE ----- STAR TAXABLE	TAX RATE	TOTAL TAX
	Heuvelton Cent Sch		445,400	1036,000		1,036,000		
	School Tax/Library		445,400	1036,000	270,020	765,980		19,507.07
	SPEC DIST TAXES					1,036,000		156.65
1	TAXABLE	28						19,663.72

STATE OF NEW YORK
 COUNTY - St Lawrence
 SCHOOL - Heuvelton Central
 TOWN - Depeyster
 SWIS - 403200

2 0 1 7 S C H O O L T A X R O L L
 T A X A B L E SECTION OF THE ROLL - 1
 OWNERS NAME SEQUENCE
 UNIFORM PERCENT OF VALUE IS 079.00

PAGE 376
 VALUATION DATE-JUL 01, 2016
 TAXABLE STATUS DATE-MAR 01, 2017

TAX MAP PARCEL NUMBER	PROPERTY LOCATION & CLASS	ASSESSMENT	EXEMPTION CODE-----	SCHOOL
CURRENT OWNERS NAME	SCHOOL DISTRICT	LAND	TAX DESCRIPTION	TAXABLE VALUE
CURRENT OWNERS ADDRESS	PARCEL SIZE/GRID COORD	TOTAL	SPECIAL DISTRICTS	TAX AMOUNT
***** 85.002-1-3.111 *****				
85.002-1-3.111	Spile Bridge Rd			ACCT 1- 14- 3.1 BILL 684
Underwood Kimberly June	910 Priv forest		Heuvelton Cent Sch	15,000 382.00
PO Box 893	Heuvelton Centr 406404	15,000	School Tax/Library	15,000 2.27
Okeechobee, FL 34974	2350'fr	15,000		
	ACRES 46.70			
	EAST-0207417 NRTH-1678192			
	DEED BOOK 2012 PG-16379			
	FULL MARKET VALUE	18,987		
TOTAL TAX ---				384.27**
				DATE #1 10/02/17
				AMT DUE 384.27

STATE OF NEW YORK
 COUNTY - St Lawrence
 SCHOOL - Heuvelton Central
 TOWN - Depeyster
 SWIS - 403200

2017 SCHOOL TAX ROLL
 TAXABLE SECTION OF THE ROLL - 1
 NAME SECTION - U
 UNIFORM PERCENT OF VALUE IS 079.00

PAGE 377
 VALUATION DATE-JUL 01, 2016
 TAXABLE STATUS DATE-MAR 01, 2017
 RPS155/V04/L015
 CURRENT DATE 8/24/2017

*** SPECIAL DISTRICT SUMMARY ***

CODE	DISTRICT NAME	TOTAL PARCELS	EXTENSION TYPE	EXTENSION VALUE	AD VALOREM VALUE	EXEMPT AMOUNT	TAXABLE VALUE	TOTAL TAX
------	---------------	---------------	----------------	-----------------	------------------	---------------	---------------	-----------

NO SPECIAL DISTRICTS AT THIS LEVEL

*** SCHOOL DISTRICT SUMMARY ***

CODE	DISTRICT NAME	TOTAL PARCELS	ASSESSED LAND	ASSESSED TOTAL	EXEMPT AMOUNT	TOTAL TAXABLE	TOTAL TAX
					----- STAR AMOUNT	----- STAR TAXABLE	
	Heuvelton Central	1	15,000	15,000		15,000	
406404						15,000	384.27
	SUB - TOTAL	1	15,000	15,000		15,000	
	SUB - TOTAL(CONT)					15,000	384.27
	TOTAL	1	15,000	15,000		15,000	
	TOTAL (CONT)					15,000	384.27

*** SYSTEM CODES SUMMARY ***

NO SYSTEM EXEMPTIONS AT THIS LEVEL

*** EXEMPTION SUMMARY ***

NO EXEMPTIONS AT THIS LEVEL

STATE OF NEW YORK
 COUNTY - St Lawrence
 SCHOOL - Heuvelton Central
 TOWN - Depeyster
 SWIS - 403200

2 0 1 7 S C H O O L T A X R O L L
 T A X A B L E SECTION OF THE ROLL - 1
 N A M E S E C T I O N - U
 UNIFORM PERCENT OF VALUE IS 079.00

PAGE 378
 VALUATION DATE-JUL 01, 2016
 TAXABLE STATUS DATE-MAR 01, 2017
 RPS155/V04/L015
 CURRENT DATE 8/24/2017

*** G R A N D T O T A L S ***

ROLL SEC	DESCRIPTION	TOTAL PARCELS	ASSESSED LAND	ASSESSED TOTAL	EXEMPT AMOUNT ----- STAR AMOUNT	TOTAL TAXABLE ----- STAR TAXABLE	TAX RATE	TOTAL TAX
	Heuvelton Cent Sch		15,000	15,000		15,000		
	School Tax/Library		15,000	15,000		15,000		382.00
	SPEC DIST TAXES					15,000		2.27
1	TAXABLE	1						384.27

STATE OF NEW YORK
 COUNTY - St Lawrence
 SCHOOL - Heuvelton Central
 TOWN - Depeyster
 SWIS - 403200

2 0 1 7 S C H O O L T A X R O L L
 T A X A B L E SECTION OF THE ROLL - 1
 OWNERS NAME SEQUENCE
 UNIFORM PERCENT OF VALUE IS 079.00

PAGE 379
 VALUATION DATE-JUL 01, 2016
 TAXABLE STATUS DATE-MAR 01, 2017

TAX MAP PARCEL NUMBER	PROPERTY LOCATION & CLASS	ASSESSMENT	EXEMPTION CODE-----	SCHOOL
CURRENT OWNERS NAME	SCHOOL DISTRICT	LAND	TAX DESCRIPTION	TAXABLE VALUE
CURRENT OWNERS ADDRESS	PARCEL SIZE/GRID COORD	TOTAL	SPECIAL DISTRICTS	TAX AMOUNT

114.004-1-1./1	Off Cr 11			114.004-1-1./1 *****
Vanderbilt Minerals, LLC	720 Mine/quarry		Heuvelton Cent Sch	500
PO Box 89	Heuvelton Centr 406404	0	School Tax/Library	500
Gouverneur, NY 13642-0089	Northern Half Of Lot 163	500		
	25 Acres			
	BANK9999960			
	DEED BOOK 2014 PG-12694			
	FULL MARKET VALUE	633		
			TOTAL TAX ---	12.81**
			DATE #1	10/02/17
			AMT DUE	12.81

86.003-2-10.11	594,648 East Rd			86.003-2-10.11 *****
Vankirk Richard	117 Horse farm		Ag Buildin 41700	50,000
Vankirk Linda	Heuvelton Centr 406404	66,800	Silo 42100	2,000
594 East Rd	RE: WHITE HORSE RANCH	184,000	ENH STAR 41834	58,120
Heuvelton, NY 13654	FRNT 1874.00 DPTH		Heuvelton Cent Sch	132,000
	ACRES 168.30		School Tax/Library	132,000
	EAST-0221603 NRTH-1665473			
	DEED BOOK 1036 PG-00163			
	FULL MARKET VALUE	232,911		
			TOTAL TAX ---	2,038.58**
			DATE #1	10/02/17
			AMT DUE	2,038.58

86.003-2-3.3	739 East Rd			86.003-2-3.3 *****
Venette David	270 Mfg housing		BAS STAR 41854	26,700
Witherell Stephanie	Heuvelton Centr 406404	8,300	Heuvelton Cent Sch	85,000
739 East Rd	D.W. w/det gar	85,000	School Tax/Library	85,000
Heuvelton, NY 13654-3163	FRNT 235.00 DPTH 259.00			
	ACRES 1.40 BANK8888288			
	EAST-0221177 NRTH-1669959			
	DEED BOOK 1998 PG-13726			
	FULL MARKET VALUE	107,595		
			TOTAL TAX ---	1,536.53**
			DATE #1	10/02/17
			AMT DUE	1,536.53

86.003-2-7	Old Mt Alone Rd			86.003-2-7 *****
Vine William Etal	323 Vacant rural		Heuvelton Cent Sch	24,000
9463 Five Mile Line Rd	Heuvelton Centr 406404	24,000	School Tax/Library	24,000
Ogdensburg, NY 13669-5107	Beaver Creek	24,000		
	ACRES 72.70			
	EAST-0224548 NRTH-1667072			
	DEED BOOK 1999 PG-840			
	FULL MARKET VALUE	30,380		
			TOTAL TAX ---	614.83**
			DATE #1	10/02/17
			AMT DUE	614.83

STATE OF NEW YORK
 COUNTY - St Lawrence
 SCHOOL - Heuvelton Central
 TOWN - Depeyster
 SWIS - 403200

2 0 1 7 S C H O O L T A X R O L L
 T A X A B L E SECTION OF THE ROLL - 1
 OWNERS NAME SEQUENCE
 UNIFORM PERCENT OF VALUE IS 079.00

PAGE 380
 VALUATION DATE-JUL 01, 2016
 TAXABLE STATUS DATE-MAR 01, 2017

TAX MAP PARCEL NUMBER	PROPERTY LOCATION & CLASS	ASSESSMENT	EXEMPTION CODE-----	SCHOOL
CURRENT OWNERS NAME	SCHOOL DISTRICT	LAND	TAX DESCRIPTION	TAXABLE VALUE
CURRENT OWNERS ADDRESS	PARCEL SIZE/GRID COORD	TOTAL	SPECIAL DISTRICTS	TAX AMOUNT
***** 86.003-2-13 *****				
	818 East Rd		ACCT 1- 25-16.1	BILL 689
86.003-2-13	270 Mfg housing		BAS STAR 41854	26,700
Votra Gloria J	Heuvelton Centr 406404	6,500	Heuvelton Cent Sch	929.54
Votra Stephen	ACRES 0.58	36,500	School Tax/Library	5.52
818 East Rd	EAST-0221894 NRTH-1671692			
Heuvelton, NY 13654	DEED BOOK 999 PG-00017			
	FULL MARKET VALUE	46,203		
TOTAL TAX ---				294.06**
				DATE #1 10/02/17
				AMT DUE 294.06

STATE OF NEW YORK
 COUNTY - St Lawrence
 SCHOOL - Heuvelton Central
 TOWN - Depeyster
 SWIS - 403200

2017 SCHOOL TAX ROLL
 TAXABLE SECTION OF THE ROLL - 1
 NAME SECTION - V
 UNIFORM PERCENT OF VALUE IS 079.00

PAGE 381
 VALUATION DATE-JUL 01, 2016
 TAXABLE STATUS DATE-MAR 01, 2017
 RPS155/V04/L015
 CURRENT DATE 8/24/2017

*** SPECIAL DISTRICT SUMMARY ***

CODE	DISTRICT NAME	TOTAL PARCELS	EXTENSION TYPE	EXTENSION VALUE	AD VALOREM VALUE	EXEMPT AMOUNT	TAXABLE VALUE	TOTAL TAX
------	---------------	---------------	----------------	-----------------	------------------	---------------	---------------	-----------

NO SPECIAL DISTRICTS AT THIS LEVEL

*** SCHOOL DISTRICT SUMMARY ***

CODE	DISTRICT NAME	TOTAL PARCELS	ASSESSED LAND	ASSESSED TOTAL	EXEMPT AMOUNT	TOTAL TAXABLE	TOTAL TAX
					----- STAR AMOUNT	----- STAR TAXABLE	
	Heuvelton Central	5	105,600	330,000	52,000	278,000	
406404					111,520	166,480	4,281.74
	S U B - T O T A L	5	105,600	330,000	52,000	278,000	
	S U B - T O T A L (CONT)				111,520	166,480	4,281.74
	T O T A L	5	105,600	330,000	52,000	278,000	
	T O T A L (CONT)				111,520	166,480	4,281.74

*** SYSTEM CODES SUMMARY ***

NO SYSTEM EXEMPTIONS AT THIS LEVEL

*** EXEMPTION SUMMARY ***

CODE	DESCRIPTION	TOTAL PARCELS	SCHOOL
41700	Ag Buildin	1	50,000
41834	ENH STAR	1	58,120
41854	BAS STAR	2	53,400
42100	Silo	1	2,000
	T O T A L	5	163,520

STATE OF NEW YORK
 COUNTY - St Lawrence
 SCHOOL - Heuvelton Central
 TOWN - Depeyster
 SWIS - 403200

2 0 1 7 S C H O O L T A X R O L L
 T A X A B L E SECTION OF THE ROLL - 1
 N A M E S E C T I O N - V
 UNIFORM PERCENT OF VALUE IS 079.00

PAGE 382
 VALUATION DATE-JUL 01, 2016
 TAXABLE STATUS DATE-MAR 01, 2017
 RPS155/V04/L015
 CURRENT DATE 8/24/2017

*** G R A N D T O T A L S ***

ROLL SEC	DESCRIPTION	TOTAL PARCELS	ASSESSED LAND	ASSESSED TOTAL	EXEMPT AMOUNT ----- STAR AMOUNT	TOTAL TAXABLE ----- STAR TAXABLE	TAX RATE	TOTAL TAX
	Heuvelton Cent Sch		105,600	330,000	52,000	278,000		
	School Tax/Library		105,600	330,000	111,520 52,000	166,480 278,000		4,239.70
	SPEC DIST TAXES					278,000		42.04
1	TAXABLE	5						4,281.74

STATE OF NEW YORK
 COUNTY - St Lawrence
 SCHOOL - Heuvelton Central
 TOWN - Depeyster
 SWIS - 403200

2 0 1 7 S C H O O L T A X R O L L
 T A X A B L E SECTION OF THE ROLL - 1
 OWNERS NAME SEQUENCE
 UNIFORM PERCENT OF VALUE IS 079.00

PAGE 383
 VALUATION DATE-JUL 01, 2016
 TAXABLE STATUS DATE-MAR 01, 2017

TAX MAP PARCEL NUMBER	PROPERTY LOCATION & CLASS	ASSESSMENT	EXEMPTION CODE-----	SCHOOL
CURRENT OWNERS NAME	SCHOOL DISTRICT	LAND	TAX DESCRIPTION	TAXABLE VALUE
CURRENT OWNERS ADDRESS	PARCEL SIZE/GRID COORD	TOTAL	SPECIAL DISTRICTS	TAX AMOUNT
***** 114.004-1-1 *****				
114.004-1-1	Off Cr 10 910 Priv forest		Heuvelton Cent Sch	10,800
Wahl Wilburt C Jr	Heuvelton Centr 406404	10,800	School Tax/Library	10,800
250 Wahl Dr	25a(d)	10,800		
Clayton, NY 13624-1408	ACRES 33.20 EAST-0205223 NRTH-1636420 DEED BOOK 1063 PG-1130 FULL MARKET VALUE	13,671		
TOTAL TAX ---				276.67**
				DATE #1 10/02/17
				AMT DUE 276.67
***** 114.002-2-19 *****				
114.002-2-19	Off Cr 11/Mud Lk 910 Priv forest - WTRFNT		Heuvelton Cent Sch	30,200
Wallace-O'Marah Leslie	Heuvelton Centr 406404	30,200	School Tax/Library	30,200
Brown Daniel Joseph	Re:mud Lake &	30,200		
1023 State Highway 184 Apt 1	Beaver Creek			
Heuvelton, NY 13654-3140	Easement 1999/1675 ACRES 62.70 EAST-0209737 NRTH-1642110 DEED BOOK 2002 PG-21183 FULL MARKET VALUE	38,228		
TOTAL TAX ---				773.67**
				DATE #1 10/02/17
				AMT DUE 773.67
***** 71.004-1-7.12 *****				
71.004-1-7.12	Off Spile Bridge Rd 910 Priv forest		Heuvelton Cent Sch	16,500
Ward James N	Heuvelton Centr 406404	16,500	School Tax/Library	16,500
396 Murphy Rd	301'wf	16,500		
Lisbon, NY 13658	FRNT 691.00 DPTH ACRES 19.40 EAST-0209018 NRTH-1682549 DEED BOOK 2016 PG-3223 FULL MARKET VALUE	20,886		
TOTAL TAX ---				422.70**
				DATE #1 10/02/17
				AMT DUE 422.70
***** 71.004-1-8 *****				
71.004-1-8	220 Old Mud Pond Rd/Pvt 314 Rural vac<10 - WTRFNT		Heuvelton Cent Sch	10,000
Ward Jeffrey D	Heuvelton Centr 406404	10,000	School Tax/Library	10,000
Ward Angela M	102011sp5000	10,000		
8063 County Route 27	Osw Rvr 204'wf			
Lisbon, NY 13658	FRNT 204.00 DPTH ACRES 2.20 EAST-0209528 NRTH-1682369 DEED BOOK 2011 PG-16612 FULL MARKET VALUE	12,658		
TOTAL TAX ---				256.18**
				DATE #1 10/02/17

AMT DUE 256.18

STATE OF NEW YORK
 COUNTY - St Lawrence
 SCHOOL - Heuvelton Central
 TOWN - Depeyster
 SWIS - 403200

2 0 1 7 S C H O O L T A X R O L L
 T A X A B L E SECTION OF THE ROLL - 1
 OWNERS NAME SEQUENCE
 UNIFORM PERCENT OF VALUE IS 079.00

PAGE 384
 VALUATION DATE-JUL 01, 2016
 TAXABLE STATUS DATE-MAR 01, 2017

TAX MAP PARCEL NUMBER	PROPERTY LOCATION & CLASS	ASSESSMENT	EXEMPTION CODE-----	SCHOOL
CURRENT OWNERS NAME	SCHOOL DISTRICT	LAND	TAX DESCRIPTION	TAXABLE VALUE
CURRENT OWNERS ADDRESS	PARCEL SIZE/GRID COORD	TOTAL	SPECIAL DISTRICTS	TAX AMOUNT
***** 114.002-1-3.2 *****				
3788 Cr 10				BILL 694
114.002-1-3.2	270 Mfg housing		BAS STAR 41854	22,600
Warren Bruce	Heuvelton Centr 406404	11,000	Heuvelton Cent Sch	22,600
PO Box 440	FRNT 325.00 DPTH	22,600	School Tax/Library	22,600
Heuvelton, NY 13654	ACRES 1.20			3.42
	EAST-0205464 NRTH-1647918			
	DEED BOOK 2004 PG-12281			
	FULL MARKET VALUE	28,608		
			TOTAL TAX ---	3.42**
			DATE #1	10/02/17
			AMT DUE	3.42
***** 114.002-1-3.122 *****				
3772 CR 10				BILL 695
114.002-1-3.122	312 Vac w/imprv		Heuvelton Cent Sch	6,000
Warren Bruce W	Heuvelton Centr 406404	6,000	School Tax/Library	6,000
PO Box 440	Re:12'x12' Shed	6,000		
Heuvelton, NY 13654	Re:Vacant Land Sale			
	FRNT 230.00 DPTH			
	ACRES 3.70			
	EAST-0205561 NRTH-1647623			
	DEED BOOK 2011 PG-8649			
	FULL MARKET VALUE	7,595		
			TOTAL TAX ---	153.71**
			DATE #1	10/02/17
			AMT DUE	153.71
***** 114.002-1-3.13 *****				
114.002-1-3.13	Mayhew Rd			BILL 696
Warren J Willis	314 Rural vac<10		Heuvelton Cent Sch	8,000
1096 Sand St	Heuvelton Centr 406404	8,000	School Tax/Library	8,000
Brier Hill, NY 13614	FRNT 120.00 DPTH	8,000		
	ACRES 1.90			
	EAST-0207414 NRTH-1646526			
	FULL MARKET VALUE	10,127		
			TOTAL TAX ---	204.94**
			DATE #1	10/02/17
			AMT DUE	204.94
***** 99.035-1-2 *****				
296 Plimpton Rd				BILL 697
99.035-1-2	210 1 Family Res		Heuvelton Cent Sch	35,000
Warrington James R	Heuvelton Centr 406404	7,900	School Tax/Library	35,000
Warrinton Amy-Jo	Re: 1298Sp15000	35,000		
296 Plimpton Rd	FRNT 272.00 DPTH 140.00			
Heuvelton, NY 13654	BANK8888830			
	EAST-0212306 NRTH-1661200			
	DEED BOOK 2016 PG-7788			
	FULL MARKET VALUE	44,304		
			TOTAL TAX ---	896.63**
			DATE #1	10/02/17
			AMT DUE	896.63

STATE OF NEW YORK
 COUNTY - St Lawrence
 SCHOOL - Heuvelton Central
 TOWN - Depeyster
 SWIS - 403200

2 0 1 7 S C H O O L T A X R O L L
 T A X A B L E SECTION OF THE ROLL - 1
 OWNERS NAME SEQUENCE
 UNIFORM PERCENT OF VALUE IS 079.00

PAGE 385
 VALUATION DATE-JUL 01, 2016
 TAXABLE STATUS DATE-MAR 01, 2017

TAX MAP PARCEL NUMBER	PROPERTY LOCATION & CLASS	ASSESSMENT	EXEMPTION CODE-----	SCHOOL
CURRENT OWNERS NAME	SCHOOL DISTRICT	LAND	TAX DESCRIPTION	TAXABLE VALUE
CURRENT OWNERS ADDRESS	PARCEL SIZE/GRID COORD	TOTAL	SPECIAL DISTRICTS	TAX AMOUNT
***** 114.002-2-8 *****				
114.002-2-8	324 Mayhew Rd			ACCT 1- 13-11 BILL 698
Weaver Andy A	113 Cattle farm		Ag Distric 41720	0
324 Mayhew Rd	Heuvelton Centr 406404	29,300	Silo 42100	5,700
Rensselaer falls, NY	Re:2012sp120000 (2 parcel	85,600	BAS STAR 41854	26,700
	ACRES 43.41		Heuvelton Cent Sch	79,900 2,034.80
13680-3140	EAST-0213498 NRTH-1646110		School Tax/Library	79,900 12.08
	DEED BOOK 2012 PG-3136			
	FULL MARKET VALUE	108,354		

MAY BE SUBJECT TO PAYMENT
 UNDER AGDIST LAW TIL 2021

TOTAL TAX --- 1,405.88**
 DATE #1 10/02/17
 AMT DUE 1,405.88

***** 114.002-2-9.1 *****				
114.002-2-9.1	Cr 11			ACCT 1- 13- 8.1 BILL 699
Weaver Andy A	105 Vac farmland		Ag Distric 41720	1,411
324 Mayhew Rd	Heuvelton Centr 406404	19,400	Heuvelton Cent Sch	458.12
Rensselaer Falls, NY	ACRES 38.70	19,400	School Tax/Library	17,989 2.72
13680-3140	EAST-0214232 NRTH-1646561			
	DEED BOOK 2012 PG-3136			
	FULL MARKET VALUE	24,557		

MAY BE SUBJECT TO PAYMENT
 UNDER AGDIST LAW TIL 2021

TOTAL TAX --- 460.84**
 DATE #1 10/02/17
 AMT DUE 460.84

***** 100.003-1-9.1 *****				
100.003-1-9.1	4709,4713 Cr 17			ACCT 1- 14-10 BILL 700
Weaver Jacob A	112 Dairy farm		Silo 42100	2,200
Weaver Delila J	Heuvelton Centr 406404	44,000	BAS STAR 41854	26,700
4713 County Route 17	Re:11/12sp150000	80,000	Heuvelton Cent Sch	77,800 1,981.32
Rensselaer Falls, NY 13680	ACRES 85.30		School Tax/Library	77,800 11.76
	EAST-0216798 NRTH-1648561			
	DEED BOOK 2013 PG-19702			
	FULL MARKET VALUE	101,266		

MAY BE SUBJECT TO PAYMENT
 UNDER AGDIST LAW TIL 2021

TOTAL TAX --- 1,352.08**
 DATE #1 10/02/17
 AMT DUE 1,352.08

***** 114.002-2-25.2 *****				
114.002-2-25.2	Cr 11			BILL 701
Weaver Joseph A	322 Rural vac>10		Ag Distric 41720	5,362
Weaver Lizzie L	Heuvelton Centr 406404	10,000	Heuvelton Cent Sch	118.11
3002 County Route 11	ACRES 20.30	10,000	School Tax/Library	4,638 0.70
Rensselaer Falls, NY 13680	EAST-0215876 NRTH-1645568			
	DEED BOOK 2014 PG-7358			
	FULL MARKET VALUE	12,658		

MAY BE SUBJECT TO PAYMENT
 UNDER AGDIST LAW TIL 2021

TOTAL TAX --- 118.81**
 DATE #1 10/02/17
 AMT DUE 118.81



STATE OF NEW YORK
 COUNTY - St Lawrence
 SCHOOL - Heuvelton Central
 TOWN - Depeyster
 SWIS - 403200

2 0 1 7 S C H O O L T A X R O L L
 T A X A B L E SECTION OF THE ROLL - 1
 OWNERS NAME SEQUENCE
 UNIFORM PERCENT OF VALUE IS 079.00

PAGE 386
 VALUATION DATE-JUL 01, 2016
 TAXABLE STATUS DATE-MAR 01, 2017

TAX MAP PARCEL NUMBER	PROPERTY LOCATION & CLASS	ASSESSMENT	EXEMPTION CODE-----	SCHOOL
CURRENT OWNERS NAME	SCHOOL DISTRICT	LAND	TAX DESCRIPTION	TAXABLE VALUE
CURRENT OWNERS ADDRESS	PARCEL SIZE/GRID COORD	TOTAL	SPECIAL DISTRICTS	TAX AMOUNT
***** 115.001-2-1 *****				
3002 Cr 11				BILL 702
115.001-2-1	240 Rural res		Ag Distric 41720	17,593
Weaver Joseph A	Heuvelton Centr 406404	56,400	BAS STAR 41854	26,700
Weaver Lizzie L	Re:0805sp100000	110,000	Heuvelton Cent Sch	92,407
3002 County Route 11	FRNT 959.00 DPTH		School Tax/Library	92,407
Rensselaer Falls, NY 13680	ACRES 97.50			13.97
	EAST-0216129 NRTH-1647175			
MAY BE SUBJECT TO PAYMENT	DEED BOOK 2014 PG-7358			
UNDER AGDIST LAW TIL 2021	FULL MARKET VALUE	139,241		
TOTAL TAX ---				1,726.28**
				DATE #1 10/02/17
				AMT DUE 1,726.28
***** 85.002-2-25 *****				
157 Wardell Rd				BILL 703
85.002-2-25	210 1 Family Res		BAS STAR 41854	26,700
Weaver Michael F	Heuvelton Centr 406404	10,200	Heuvelton Cent Sch	142,000
Weaver Cynthia J	Re:Modern 2.0Sty W/att ga	142,000	School Tax/Library	142,000
157 Wardell Rd	150x300			21.47
Heuvelton, NY 13654	ACRES 1.03			
	EAST-0213796 NRTH-1678846			
	DEED BOOK 1058 PG-611			
	FULL MARKET VALUE	179,747		
TOTAL TAX ---				2,996.75**
				DATE #1 10/02/17
				AMT DUE 2,996.75
***** 86.001-1-17.21 *****				
835 East Rd				BILL 704
86.001-1-17.21	270 Mfg housing		BAS STAR 41854	26,700
Weinkauf Debra M	Heuvelton Centr 406404	10,000	Heuvelton Cent Sch	60,000
835 East Rd	Re:072000sp60000	60,000	School Tax/Library	60,000
Heuvelton, NY 13654	Fr915'			9.07
	ACRES 4.70 BANK8888288			
	EAST-0221819 NRTH-1672616			
	DEED BOOK 2000 PG-13894			
	FULL MARKET VALUE	75,949		
TOTAL TAX ---				896.08**
				DATE #1 10/02/17
				AMT DUE 896.08
***** 86.003-5-2 *****				
834 East Rd				BILL 705
86.003-5-2	240 Rural res		ENH STAR 41834	58,120
White Ralph D	Heuvelton Centr 406404	13,900	Heuvelton Cent Sch	150,000
White Shirley A	ACRES 12.60 BANK8888869	150,000	School Tax/Library	150,000
834 East Rd	EAST-0222331 NRTH-1671999			22.68
Heuvelton, NY 13654	DEED BOOK 2011 PG-12475			
	FULL MARKET VALUE	189,873		
TOTAL TAX ---				2,499.70**
				DATE #1 10/02/17
				AMT DUE 2,499.70

STATE OF NEW YORK
 COUNTY - St Lawrence
 SCHOOL - Heuvelton Central
 TOWN - Depeyster
 SWIS - 403200

2 0 1 7 S C H O O L T A X R O L L
 T A X A B L E SECTION OF THE ROLL - 1
 OWNERS NAME SEQUENCE
 UNIFORM PERCENT OF VALUE IS 079.00

PAGE 387
 VALUATION DATE-JUL 01, 2016
 TAXABLE STATUS DATE-MAR 01, 2017

TAX MAP PARCEL NUMBER	PROPERTY LOCATION & CLASS	ASSESSMENT	EXEMPTION CODE-----	SCHOOL
CURRENT OWNERS NAME	SCHOOL DISTRICT	LAND	TAX DESCRIPTION	TAXABLE VALUE
CURRENT OWNERS ADDRESS	PARCEL SIZE/GRID COORD	TOTAL	SPECIAL DISTRICTS	TAX AMOUNT
***** 86.003-2-5.2 *****				
86.003-2-5.2	710 East Rd			BILL 706
Wiegandt Melinda A	270 Mfg housing		Heuvelton Cent Sch	82,000 2,088.28
Dustin Brian M	Heuvelton Centr 406404	8,600	School Tax/Library	82,000 12.40
710 East Rd	FRNT 200.00 DPTH	82,000		
Heuvelton, NY 13654	ACRES 1.90 BANK8888288			
	EAST-0221269 NRTH-1669023			
	DEED BOOK 2014 PG-12538			
	FULL MARKET VALUE	103,797		
			TOTAL TAX ---	2,100.68**
			DATE #1	10/02/17
			AMT DUE	2,100.68
***** 85.003-2-2.2 *****				
85.003-2-2.2	Off West Lake Rd			ACCT 1- 23-15.2 BILL 707
Willard Eleanor M (LU)	910 Priv forest		Heuvelton Cent Sch	5,600 142.61
1960 State Highway 184	Heuvelton Centr 406404	5,600	School Tax/Library	5,600 0.85
Heuvelton, NY 13654	Re:Deeded R.O.W.	5,600		
	ACRES 18.70			
	EAST-0202264 NRTH-1669789			
	DEED BOOK 2014 PG-9107			
	FULL MARKET VALUE	7,089		
			TOTAL TAX ---	143.46**
			DATE #1	10/02/17
			AMT DUE	143.46
***** 85.003-2-2.1 *****				
85.003-2-2.1	Off Spile Bridge Rd			ACCT 1- 23-15.1 BILL 708
Willard Eleanor Mary (LU)	910 Priv forest		Heuvelton Cent Sch	14,600 371.82
1960 State Highway 184	Heuvelton Centr 406404	14,600	School Tax/Library	14,600 2.21
Heuvelton, NY 13654	ACRES 48.60	14,600		
	EAST-0203355 NRTH-1670170			
	DEED BOOK 2014 PG-9109			
	FULL MARKET VALUE	18,481		
			TOTAL TAX ---	374.03**
			DATE #1	10/02/17
			AMT DUE	374.03
***** 85.004-1-10.1 *****				
85.004-1-10.1	1960 Sh 184			ACCT 1- 23-13 BILL 709
Willard Eleanor Mary (LU)	210 1 Family Res		ENH STAR 41834	42,000 42,000
1960 State Highway 184	Heuvelton Centr 406404	8,900	Heuvelton Cent Sch	42,000 1,069.60
Heuvelton, NY 13654	294'fr	42,000	School Tax/Library	42,000 6.35
	ACRES 2.60			
	EAST-0207015 NRTH-1668041			
	DEED BOOK 2014 PG-9108			
	FULL MARKET VALUE	53,165		
			TOTAL TAX ---	6.35**
			DATE #1	10/02/17
			AMT DUE	6.35

STATE OF NEW YORK
 COUNTY - St Lawrence
 SCHOOL - Heuvelton Central
 TOWN - Depeyster
 SWIS - 403200

2 0 1 7 S C H O O L T A X R O L L
 T A X A B L E SECTION OF THE ROLL - 1
 OWNERS NAME SEQUENCE
 UNIFORM PERCENT OF VALUE IS 079.00

PAGE 388
 VALUATION DATE-JUL 01, 2016
 TAXABLE STATUS DATE-MAR 01, 2017

TAX MAP PARCEL NUMBER	PROPERTY LOCATION & CLASS	ASSESSMENT	EXEMPTION CODE-----	SCHOOL
CURRENT OWNERS NAME	SCHOOL DISTRICT	LAND	TAX DESCRIPTION	TAXABLE VALUE
CURRENT OWNERS ADDRESS	PARCEL SIZE/GRID COORD	TOTAL	SPECIAL DISTRICTS	TAX AMOUNT
***** 86.003-1-9.2 *****				
86.003-1-9.2	683 East Rd			ACCT 1- 11- 1.2 BILL 710
Willard James I Jr	270 Mfg housing		Heuvelton Cent Sch	60,000 1,528.01
683 East Rd	Heuvelton Centr 406404	8,300	School Tax/Library	60,000 9.07
Heuvelton, NY 13654	66x426x169x314x124x115	60,000		
	FRNT 86.00 DPTH			
	ACRES 1.47			
	EAST-0220648 NRTH-1668635			
	DEED BOOK 2015 PG-7717			
	FULL MARKET VALUE	75,949		
			TOTAL TAX ---	1,537.08**
			DATE #1	10/02/17
			AMT DUE	1,537.08
***** 85.003-2-2.3 *****				
	Off West Rd			ACCT 1- 23-15.3 BILL 711
85.003-2-2.3	910 Priv forest		Heuvelton Cent Sch	8,100 206.28
Willard Robert G	Heuvelton Centr 406404	8,100	School Tax/Library	8,100 1.22
Willard Walter Milford	ACRES 26.90	8,100		
1973 State Highway 184	EAST-0201244 NRTH-1668848			
Heuvelton, NY 13654	DEED BOOK 2007 PG-22754			
	FULL MARKET VALUE	10,253		
			TOTAL TAX ---	207.50**
			DATE #1	10/02/17
			AMT DUE	207.50
***** 85.004-1-19 *****				
	1973 Sh 184			ACCT 1- 23-10 BILL 712
85.004-1-19	113 Cattle farm		BAS STAR 41854	26,700
Willard Robert G	Heuvelton Centr 406404	48,600	Heuvelton Cent Sch	78,000 1,986.41
Willard Walter Milford	ACRES 106.60	78,000	School Tax/Library	78,000 11.79
1973 State Highway 184	EAST-0205223 NRTH-1668071			
Heuvelton, NY 13654	DEED BOOK 2006 PG-7350			
	FULL MARKET VALUE	98,734		
			TOTAL TAX ---	1,357.20**
			DATE #1	10/02/17
			AMT DUE	1,357.20
***** 85.004-1-20.1 *****				
	1991 Sh 184			ACCT 1- 23-11 BILL 713
85.004-1-20.1	113 Cattle farm		Heuvelton Cent Sch	70,000 1,782.67
Willard Robert G	Heuvelton Centr 406404	41,000	School Tax/Library	70,000 10.58
Willard Walter Milford	FRNT 530.00 DPTH	70,000		
1973 State Highway 184	ACRES 96.90			
Heuvelton, NY 13654	EAST-0205395 NRTH-1668974			
	DEED BOOK 2007 PG-22754			
	FULL MARKET VALUE	88,608		
			TOTAL TAX ---	1,793.25**
			DATE #1	10/02/17
			AMT DUE	1,793.25

STATE OF NEW YORK
 COUNTY - St Lawrence
 SCHOOL - Heuvelton Central
 TOWN - Depeyster
 SWIS - 403200

2 0 1 7 S C H O O L T A X R O L L
 T A X A B L E SECTION OF THE ROLL - 1
 OWNERS NAME SEQUENCE
 UNIFORM PERCENT OF VALUE IS 079.00

PAGE 389
 VALUATION DATE-JUL 01, 2016
 TAXABLE STATUS DATE-MAR 01, 2017

TAX MAP PARCEL NUMBER	PROPERTY LOCATION & CLASS	ASSESSMENT	EXEMPTION CODE-----	SCHOOL
CURRENT OWNERS NAME	SCHOOL DISTRICT	LAND	TAX DESCRIPTION	TAXABLE VALUE
CURRENT OWNERS ADDRESS	PARCEL SIZE/GRID COORD	TOTAL	SPECIAL DISTRICTS	TAX AMOUNT
***** 85.004-1-20.2 *****				
2001 Sh 184				BILL 714
85.004-1-20.2	270 Mfg housing		BAS STAR 41854	26,700
Willard Valerie A	Heuvelton Centr 406404	9,000	Heuvelton Cent Sch	73,000 1,859.08
2001 State Highway 184	Re:'95 Doublewide 28'X64'	73,000	School Tax/Library	73,000 11.04
Heuvelton, NY 13654	353x370x329x370			
	FRNT 353.00 DPTH 370.00			
	ACRES 2.87 BANK8888869			
	EAST-0206792 NRTH-1669233			
	DEED BOOK 2001 PG-19936			
	FULL MARKET VALUE	92,405		
			TOTAL TAX ---	1,229.12**
				DATE #1 10/02/17
				AMT DUE 1,229.12
***** 86.001-1-9 *****				
	Mt Alone Rd			ACCT 1- 24- 1 BILL 715
86.001-1-9	311 Res vac land		Heuvelton Cent Sch	5,000 127.33
Willard Ward (Estate)	Heuvelton Centr 406404	5,000	School Tax/Library	5,000 0.76
% John Willard	ACRES 3.30	5,000		
4496 State Highway 812	EAST-0224941 NRTH-1672768			
Heuvelton, NY 13654	DEED BOOK 652 PG-00532			
	FULL MARKET VALUE	6,329		
			TOTAL TAX ---	128.09**
				DATE #1 10/02/17
				AMT DUE 128.09
***** 99.035-2-11 *****				
4354 Cr 10				ACCT 1- 15- 4 BILL 716
99.035-2-11	210 1 Family Res		BAS STAR 41854	26,700
Wing Theresa	Heuvelton Centr 406404	3,700	Heuvelton Cent Sch	40,000 1,018.67
Pinkerton (Est) Stephen W	FRNT 85.00 DPTH 100.00	40,000	School Tax/Library	40,000 6.05
4354 County Route 10	EAST-0212238 NRTH-1660192			
De Peyster, NY 13633-3437	DEED BOOK 1007 PG-00375			
	FULL MARKET VALUE	50,633		
PRIOR OWNER ON 3/01/2017				
Wing Theresa				
			TOTAL TAX ---	383.72**
				DATE #1 10/02/17
				AMT DUE 383.72
***** 85.004-1-16 *****				
	Sh 184			ACCT 1- 24- 6 BILL 717
85.004-1-16	311 Res vac land		Heuvelton Cent Sch	3,000 76.40
Witherell Addie	Heuvelton Centr 406404	3,000	School Tax/Library	3,000 0.45
Attn: Dorothy Talcott	FRNT 135.00 DPTH 155.00	3,000		
PO Box 317	EAST-0206314 NRTH-1664098			
Heuvelton, NY 13654	DEED BOOK W46 PG-00235			
	FULL MARKET VALUE	3,797		
			TOTAL TAX ---	76.85**
				DATE #1 10/02/17
				AMT DUE 76.85

STATE OF NEW YORK
 COUNTY - St Lawrence
 SCHOOL - Heuvelton Central
 TOWN - Depeyster
 SWIS - 403200

2 0 1 7 S C H O O L T A X R O L L
 T A X A B L E SECTION OF THE ROLL - 1
 OWNERS NAME SEQUENCE
 UNIFORM PERCENT OF VALUE IS 079.00

PAGE 390
 VALUATION DATE-JUL 01, 2016
 TAXABLE STATUS DATE-MAR 01, 2017

TAX MAP PARCEL NUMBER	PROPERTY LOCATION & CLASS	ASSESSMENT	EXEMPTION CODE-----	SCHOOL
CURRENT OWNERS NAME	SCHOOL DISTRICT	LAND	TAX DESCRIPTION	TAXABLE VALUE
CURRENT OWNERS ADDRESS	PARCEL SIZE/GRID COORD	TOTAL	SPECIAL DISTRICTS	TAX AMOUNT
***** 86.003-2-2.2 *****				
86.003-2-2.2	East Rd			BILL 718
Witherell Darwin	321 Abandoned ag		Heuvelton Cent Sch	12,000 305.60
5112 Mellow Dr	Heuvelton Centr 406404	12,000	School Tax/Library	12,000 1.81
Valdosta, GA 31605	FRNT 343.00 DPTH	12,000		
	ACRES 20.82			
	EAST-0220287 NRTH-1671124			
	DEED BOOK 1035 PG-01072			
	FULL MARKET VALUE	15,190		
			TOTAL TAX ---	307.41**
			DATE #1	10/02/17
			AMT DUE	307.41
***** 86.003-2-1.1 *****				
86.003-2-1.1	790 East Rd			ACCT 1- 24- 7. 2 BILL 719
Witherell Grant David	270 Mfg housing		BAS STAR 41854	26,700
PO Box 317	Heuvelton Centr 406404	30,000	Heuvelton Cent Sch	60,000 1,528.01
Heuvelton, NY 13654	FRNT 870.00 DPTH	60,000	School Tax/Library	60,000 9.07
	ACRES 50.70			
	EAST-0223046 NRTH-1671180			
	DEED BOOK 00971 PG-00103			
	FULL MARKET VALUE	75,949		
			TOTAL TAX ---	896.08**
			DATE #1	10/02/17
			AMT DUE	896.08
***** 99.035-1-9.1 *****				
99.035-1-9.1	4407 Cr 10			ACCT 1- 4- 9 BILL 720
Woods Edward J Jr	270 Mfg housing		BAS STAR 41854	10,000
4407 County Route 10	Heuvelton Centr 406404	8,000	Heuvelton Cent Sch	10,000 254.67
Heuvelton, NY 13654	FRNT 259.00 DPTH 165.00	10,000	School Tax/Library	10,000 1.51
	EAST-0212860 NRTH-1661503			
	DEED BOOK 2013 PG-12078			
	FULL MARKET VALUE	12,658		
			TOTAL TAX ---	1.51**
			DATE #1	10/02/17
			AMT DUE	1.51
***** 86.003-2-4.1 *****				
86.003-2-4.1	722,726 East Rd			ACCT 1- 24-15.1 BILL 721
Woodward Janis E	210 1 Family Res		ENH STAR 41834	58,120
726 East Rd	Heuvelton Centr 406404	9,400	Heuvelton Cent Sch	61,000 1,553.47
Heuvelton, NY 13654	Re:old Sty 1.7 Sty	61,000	School Tax/Library	61,000 9.22
	M.H.			
	389x421x354x443			
	FRNT 389.00 DPTH			
	ACRES 3.50			
	EAST-0221366 NRTH-1669449			
	DEED BOOK 2002 PG-16404			
	FULL MARKET VALUE	77,215		
			TOTAL TAX ---	219.69**
			DATE #1	10/02/17
			AMT DUE	219.69

STATE OF NEW YORK
 COUNTY - St Lawrence
 SCHOOL - Heuvelton Central
 TOWN - Depeyster
 SWIS - 403200

2 0 1 7 S C H O O L T A X R O L L
 T A X A B L E SECTION OF THE ROLL - 1
 OWNERS NAME SEQUENCE
 UNIFORM PERCENT OF VALUE IS 079.00

PAGE 391
 VALUATION DATE-JUL 01, 2016
 TAXABLE STATUS DATE-MAR 01, 2017

TAX MAP PARCEL NUMBER	PROPERTY LOCATION & CLASS	ASSESSMENT	EXEMPTION CODE-----	SCHOOL
CURRENT OWNERS NAME	SCHOOL DISTRICT	LAND	TAX DESCRIPTION	TAXABLE VALUE
CURRENT OWNERS ADDRESS	PARCEL SIZE/GRID COORD	TOTAL	SPECIAL DISTRICTS	TAX AMOUNT

86.003-2-4.2	714 East Rd		86.003-2-4.2	*****
Woodward Thomas R	210 1 Family Res		ACCT 1- 24-15.2	BILL 722
Woodward Lisa M	Heuvelton Centr 406404	8,300	ENH STAR 41834	58,120
714 East Rd	FRNT 146.00 DPTH 443.00	63,000	Heuvelton Cent Sch	1,604.41
Heuvelton, NY 13654	ACRES 1.47 BANK8888288	63,000	School Tax/Library	9.53
	EAST-0221317 NRTH-1669191			
	DEED BOOK 2003 PG-19443			
	FULL MARKET VALUE	79,747		
			TOTAL TAX ---	270.94**
			DATE #1	10/02/17
			AMT DUE	270.94

85.002-2-18	2247 Sh 184		85.002-2-18	*****
Wyatt Bethany Mary	270 Mfg housing		ACCT 1- 15-13	BILL 723
2247 State Highway 184	Heuvelton Centr 406404	6,900	ENH STAR 41834	24,000
Heuvelton, NY 13654	RE:07SP24000	24,000	Heuvelton Cent Sch	611.20
	171x125x75x97x183		School Tax/Library	3.63
	FRNT 171.00 DPTH 125.00			
	EAST-0211489 NRTH-1673014			
	DEED BOOK 2007 PG-14883			
	FULL MARKET VALUE	30,380		
			TOTAL TAX ---	3.63**
			DATE #1	10/02/17
			AMT DUE	3.63

STATE OF NEW YORK
 COUNTY - St Lawrence
 SCHOOL - Heuvelton Central
 TOWN - Depeyster
 SWIS - 403200

2017 SCHOOL TAX ROLL
 TAXABLE SECTION OF THE ROLL - 1
 NAME SECTION - W
 UNIFORM PERCENT OF VALUE IS 079.00

PAGE 392
 VALUATION DATE-JUL 01, 2016
 TAXABLE STATUS DATE-MAR 01, 2017
 RPS155/V04/L015
 CURRENT DATE 8/24/2017

*** SPECIAL DISTRICT SUMMARY ***

CODE	DISTRICT NAME	TOTAL PARCELS	EXTENSION TYPE	EXTENSION VALUE	AD VALOREM VALUE	EXEMPT AMOUNT	TAXABLE VALUE	TOTAL TAX
------	---------------	---------------	----------------	-----------------	------------------	---------------	---------------	-----------

NO SPECIAL DISTRICTS AT THIS LEVEL

*** SCHOOL DISTRICT SUMMARY ***

CODE	DISTRICT NAME	TOTAL PARCELS	ASSESSED LAND	ASSESSED TOTAL	EXEMPT AMOUNT	TOTAL TAXABLE	TOTAL TAX
					----- STAR AMOUNT	----- STAR TAXABLE	
	Heuvelton Central	34	532,600	1507,400	32,266	1,475,134	
406404					513,260	961,874	24,718.85
	S U B - T O T A L	34	532,600	1507,400	32,266	1,475,134	
	S U B - T O T A L (CONT)				513,260	961,874	24,718.85
	T O T A L	34	532,600	1507,400	32,266	1,475,134	
	T O T A L (CONT)				513,260	961,874	24,718.85

*** SYSTEM CODES SUMMARY ***

NO SYSTEM EXEMPTIONS AT THIS LEVEL

*** EXEMPTION SUMMARY ***

CODE	DESCRIPTION	TOTAL PARCELS	SCHOOL
41720	Ag Distric	4	24,366
41834	ENH STAR	5	240,360
41854	BAS STAR	11	272,900
42100	Silo	2	7,900
	T O T A L	22	545,526

STATE OF NEW YORK
 COUNTY - St Lawrence
 SCHOOL - Heuvelton Central
 TOWN - Depeyster
 SWIS - 403200

2 0 1 7 S C H O O L T A X R O L L
 T A X A B L E SECTION OF THE ROLL - 1
 N A M E S E C T I O N - W
 UNIFORM PERCENT OF VALUE IS 079.00

PAGE 393
 VALUATION DATE-JUL 01, 2016
 TAXABLE STATUS DATE-MAR 01, 2017
 RPS155/V04/L015
 CURRENT DATE 8/24/2017

*** G R A N D T O T A L S ***

ROLL SEC	DESCRIPTION	TOTAL PARCELS	ASSESSED LAND	ASSESSED TOTAL	EXEMPT AMOUNT ----- STAR AMOUNT	TOTAL TAXABLE ----- STAR TAXABLE	TAX RATE	TOTAL TAX
	Heuvelton Cent Sch		532,600	1507,400	32,266	1,475,134		
	School Tax/Library		532,600	1507,400	513,260 32,266	961,874 1,475,134		24,495.82
	SPEC DIST TAXES					1,475,134		223.03
1	TAXABLE	34						24,718.85

STATE OF NEW YORK
 COUNTY - St Lawrence
 SCHOOL - Heuvelton Central
 TOWN - Depeyster
 SWIS - 403200

2 0 1 7 S C H O O L T A X R O L L
 T A X A B L E SECTION OF THE ROLL - 1
 OWNERS NAME SEQUENCE
 UNIFORM PERCENT OF VALUE IS 079.00

PAGE 394
 VALUATION DATE-JUL 01, 2016
 TAXABLE STATUS DATE-MAR 01, 2017

TAX MAP PARCEL NUMBER	PROPERTY LOCATION & CLASS	ASSESSMENT	EXEMPTION CODE-----	SCHOOL
CURRENT OWNERS NAME	SCHOOL DISTRICT	LAND	TAX DESCRIPTION	TAXABLE VALUE
CURRENT OWNERS ADDRESS	PARCEL SIZE/GRID COORD	TOTAL	SPECIAL DISTRICTS	TAX AMOUNT
***** 85.003-2-4 *****				
	96 West Rd #1		ACCT 1- 15- 2	BILL 724
85.003-2-4	112 Dairy farm		Silo 42100	4,300
Yoder (LU) Eli R	Heuvelton Centr 406404	59,500	Heuvelton Cent Sch	3,035.64
Yoder (LU) Mattie S	ACRES 140.70	123,500	School Tax/Library	18.02
96 West Rd #1	EAST-0199774 NRTH-1665787			
Heuvelton, NY 13654	DEED BOOK 2017 PG-1354			
	FULL MARKET VALUE	156,329		
TOTAL TAX ---				3,053.66**
				DATE #1 10/02/17
				AMT DUE 3,053.66
***** 99.003-2-1.1 *****				
	1368A,B Sh 184		ACCT 1- 1-14	BILL 725
99.003-2-1.1	113 Cattle farm		Silo 42100	4,700
Yoder Eli D	Heuvelton Centr 406404	33,400	BAS STAR 41854	26,700
Yoder Clara	Re: 0706SP90000	120,000	Heuvelton Cent Sch	2,936.32
1368 State Highway 184	ACRES 61.30		School Tax/Library	17.43
Heuvelton, NY 13654	EAST-0200357 NRTH-1655413			
	DEED BOOK 2006 PG-11638			
	FULL MARKET VALUE	151,899		
TOTAL TAX ---				2,312.75**
				DATE #1 10/02/17
				AMT DUE 2,312.75
***** 85.002-2-17 *****				
	2291 Sh 184		ACCT 1- 4-15	BILL 726
85.002-2-17	112 Dairy farm		Heuvelton Cent Sch	126,000
Yoder Eli E	Heuvelton Centr 406404	28,400	School Tax/Library	3,208.81
Yoder Emma E	Re:old Sty 1.5 Sty W/barn	126,000		19.05
13 County Route 48	ACRES 65.30			
Altmar, NY 13302	EAST-0212056 NRTH-1674522			
	DEED BOOK 1116 PG-46			
	FULL MARKET VALUE	159,494		
TOTAL TAX ---				3,227.86**
				DATE #1 10/02/17
				AMT DUE 3,227.86
***** 99.003-2-7 *****				
	1290,1306 Sh 184		ACCT 1- 1-12	BILL 727
99.003-2-7	113 Cattle farm		Ag Buildin 41700	25,600
Yoder Enos Jr	Heuvelton Centr 406404	37,200	Ag Buildin 41700	18,000
Yoder Malinda E	Re:0207sp60000	210,600	Ag Buildin 41700	20,000
1290 State Highway 184	ACRES 77.30		Business I 47610	2,373
Heuvelton, NY 13654	EAST-0200960 NRTH-1653548		BAS STAR 41854	26,700
	DEED BOOK 2009 PG-17762		Heuvelton Cent Sch	3,683.18
MAY BE SUBJECT TO PAYMENT	FULL MARKET VALUE	266,582	School Tax/Library	21.87
UNDER RPTL483 UNTIL 2026				
TOTAL TAX ---				3,064.05**
				DATE #1 10/02/17
				AMT DUE 3,064.05

STATE OF NEW YORK
 COUNTY - St Lawrence
 SCHOOL - Heuvelton Central
 TOWN - Depeyster
 SWIS - 403200

2 0 1 7 S C H O O L T A X R O L L
 T A X A B L E SECTION OF THE ROLL - 1
 OWNERS NAME SEQUENCE
 UNIFORM PERCENT OF VALUE IS 079.00

PAGE 395
 VALUATION DATE-JUL 01, 2016
 TAXABLE STATUS DATE-MAR 01, 2017

TAX MAP PARCEL NUMBER	PROPERTY LOCATION & CLASS	ASSESSMENT	EXEMPTION CODE-----	SCHOOL
CURRENT OWNERS NAME	SCHOOL DISTRICT	LAND	TAX DESCRIPTION	TAXABLE VALUE
CURRENT OWNERS ADDRESS	PARCEL SIZE/GRID COORD	TOTAL	SPECIAL DISTRICTS	TAX AMOUNT
***** 99.001-2-1.2 *****				
1454,1456,	1462 West Lake Rd			ACCT 1- 16- 1.2 BILL 728
99.001-2-1.2	112 Dairy farm		Heuvelton Cent Sch	168,000 4,278.42
Yoder Ezra E	Heuvelton Centr 406404	54,900	School Tax/Library	168,000 25.40
Yoder Lizzie	Re:2014sp240000	168,000		
1456 W Lake Rd	ACRES 105.80			
Heuvelton, NY 13654	EAST-0200775 NRTH-1662660			
	DEED BOOK 2014 PG-11805			
	FULL MARKET VALUE	212,658		
			TOTAL TAX ---	4,303.82**
			DATE #1	10/02/17
			AMT DUE	4,303.82
***** 85.002-2-21 *****				
2211,2213	Sh 184			ACCT 1- 25-13 BILL 729
85.002-2-21	112 Dairy farm		Silo 42100	1,000
Yoder Henry E	Heuvelton Centr 406404	35,200	BAS STAR 41854	26,700
Yoder Amanda J	ACRES 76.10	122,200	Heuvelton Cent Sch	121,200 3,086.57
2211 State Highway 184	EAST-0210634 NRTH-1673610		School Tax/Library	121,200 18.33
Heuvelton, NY 13654	DEED BOOK 2000 PG-22011			
	FULL MARKET VALUE	154,684		
			TOTAL TAX ---	2,463.90**
			DATE #1	10/02/17
			AMT DUE	2,463.90
***** 85.004-1-7.22 *****				
	Sh 184			BILL 730
85.004-1-7.22	105 Vac farmland		Heuvelton Cent Sch	10,000 254.67
Yoder Henry E	Heuvelton Centr 406404	10,000	School Tax/Library	10,000 1.51
Yoder Amanda J	Re:082010sp17400vac	10,000		
2211 State Highway 184	FRNT 180.00 DPTH			
Heuvelton, NY 13654	ACRES 17.90			
	EAST-0208577 NRTH-1671618			
	DEED BOOK 2010 PG-12370			
	FULL MARKET VALUE	12,658		
			TOTAL TAX ---	256.18**
			DATE #1	10/02/17
			AMT DUE	256.18
***** 86.003-1-12.1 *****				
	East Rd			ACCT 1- 11- 8. 1 BILL 731
86.003-1-12.1	105 Vac farmland		Heuvelton Cent Sch	18,000 458.40
Yoder Jacob D	Heuvelton Centr 406404	18,000	School Tax/Library	18,000 2.72
Yoder Lydia M	FRNT 1175.00 DPTH	18,000		
531 East Rd	ACRES 40.80			
Heuvelton, NY 13654	EAST-0219561 NRTH-1667195			
	DEED BOOK 1069 PG-269			
	FULL MARKET VALUE	22,785		
			TOTAL TAX ---	461.12**
			DATE #1	10/02/17
			AMT DUE	461.12

STATE OF NEW YORK
 COUNTY - St Lawrence
 SCHOOL - Heuvelton Central
 TOWN - Depeyster
 SWIS - 403200

2 0 1 7 S C H O O L T A X R O L L
 T A X A B L E SECTION OF THE ROLL - 1
 OWNERS NAME SEQUENCE
 UNIFORM PERCENT OF VALUE IS 079.00

PAGE 396
 VALUATION DATE-JUL 01, 2016
 TAXABLE STATUS DATE-MAR 01, 2017

TAX MAP PARCEL NUMBER	PROPERTY LOCATION & CLASS	ASSESSMENT	EXEMPTION CODE-----	SCHOOL
CURRENT OWNERS NAME	SCHOOL DISTRICT	LAND	TAX DESCRIPTION	TAXABLE VALUE
CURRENT OWNERS ADDRESS	PARCEL SIZE/GRID COORD	TOTAL	SPECIAL DISTRICTS	TAX AMOUNT
***** 86.003-1-12.2 *****				
86.003-1-12.2	East Rd 323 Vacant rural		Heuvelton Cent Sch	5,500
Yoder Jacob D	Heuvelton Centr 406404	5,500	School Tax/Library	5,500
Yoder Lydia M	651x960x1030x720	5,500		
531 East Rd	FRNT 651.00 DPTH			
Heuvelton, NY 13654	ACRES 20.00			
	EAST-0219644 NRTH-1666308			
	DEED BOOK 1068 PG-21			
	FULL MARKET VALUE	6,962		
			TOTAL TAX ---	140.90**
			DATE #1	10/02/17
			AMT DUE	140.90
***** 86.003-1-13.2 *****				
86.003-1-13.2	East Rd 323 Vacant rural		Heuvelton Cent Sch	4,000
Yoder Jacob D	Heuvelton Centr 406404	4,000	School Tax/Library	4,000
Yoder Lydia M	490'fr	4,000		
531 East Rd	ACRES 6.70			
Heuvelton, NY 13654	EAST-0219801 NRTH-1665708			
	DEED BOOK 1068 PG-21			
	FULL MARKET VALUE	5,063		
			TOTAL TAX ---	102.47**
			DATE #1	10/02/17
			AMT DUE	102.47
***** 86.003-1-15 *****				
86.003-1-15	531 East Rd 113 Cattle farm		Silo 42100	1,000
Yoder Jacob D	Heuvelton Centr 406404	72,000	ENH STAR 41834	58,120
Yoder Lydia M	ACRES 208.10	155,000	Heuvelton Cent Sch	154,000
531 East Rd	EAST-0219048 NRTH-1665551		School Tax/Library	154,000
Heuvelton, NY 13654	DEED BOOK 1098 PG-979			
	FULL MARKET VALUE	196,203		
			TOTAL TAX ---	2,602.17**
			DATE #1	10/02/17
			AMT DUE	2,602.17
***** 100.001-4-1 *****				
100.001-4-1	Off East Rd 323 Vacant rural		Heuvelton Cent Sch	18,500
Yoder Jacob D	Heuvelton Centr 406404	18,500	School Tax/Library	18,500
Yoder Lydia M	Also See 1040/346	18,500		
531 East Rd	ACRES 73.60			
Heuvelton, NY 13654	EAST-0222610 NRTH-1663392			
	DEED BOOK 2005 PG-4043			
	FULL MARKET VALUE	23,418		
			TOTAL TAX ---	473.94**
			DATE #1	10/02/17
			AMT DUE	473.94

STATE OF NEW YORK
 COUNTY - St Lawrence
 SCHOOL - Heuvelton Central
 TOWN - Depeyster
 SWIS - 403200

2 0 1 7 S C H O O L T A X R O L L
 T A X A B L E SECTION OF THE ROLL - 1
 OWNERS NAME SEQUENCE
 UNIFORM PERCENT OF VALUE IS 079.00

PAGE 397
 VALUATION DATE-JUL 01, 2016
 TAXABLE STATUS DATE-MAR 01, 2017

TAX MAP PARCEL NUMBER	PROPERTY LOCATION & CLASS	ASSESSMENT	EXEMPTION CODE-----	SCHOOL
CURRENT OWNERS NAME	SCHOOL DISTRICT	LAND	TAX DESCRIPTION	TAXABLE VALUE
CURRENT OWNERS ADDRESS	PARCEL SIZE/GRID COORD	TOTAL	SPECIAL DISTRICTS	TAX AMOUNT
***** 99.003-1-13 *****				
1199 Sh 184				ACCT 1- 4- 4 BILL 736
99.003-1-13	240 Rural res		BAS STAR 41854	26,700
Yoder Joe E	Heuvelton Centr 406404	23,800	Heuvelton Cent Sch	70,000 1,782.67
Yoder Emma E	Re:Old Sty 1.7 Sty	70,000	School Tax/Library	70,000 10.58
1199 State Highway 184	SP50000			
Heuvelton, NY 13654	ACRES 32.30			
	EAST-0197765 NRTH-1652815			
	DEED BOOK 2011 PG-12126			
	FULL MARKET VALUE	88,608		
			TOTAL TAX ---	1,152.25**
				DATE #1 10/02/17
				AMT DUE 1,152.25
***** 100.001-1-1 *****				
487 East Rd				ACCT 1- 2-10 BILL 737
100.001-1-1	112 Dairy farm		BAS STAR 41854	26,700
Yoder John J	Heuvelton Centr 406404	46,400	Heuvelton Cent Sch	87,400 2,225.80
Yoder Amanda J	ACRES 131.80	87,400	School Tax/Library	87,400 13.22
487 East Rd	EAST-0218598 NRTH-1663627			
Heuvelton, NY 13654	DEED BOOK 2000 PG-23063			
	FULL MARKET VALUE	110,633		
			TOTAL TAX ---	1,598.02**
				DATE #1 10/02/17
				AMT DUE 1,598.02
***** 114.002-1-8 *****				
45 Mayhew Rd				ACCT 1- 21- 9 BILL 738
114.002-1-8	240 Rural res		BAS STAR 41854	26,700
Yoder Joni E	Heuvelton Centr 406404	14,700	Heuvelton Cent Sch	74,700 1,902.37
Yoder Bena J	Re:092010sp23500	74,700	School Tax/Library	74,700 11.30
45 Mayhew Rd	FRNT 520.00 DPTH			
Rensselaer Falls, NY	ACRES 10.10			
	13680-3180 EAST-0205883 NRTH-1647157			
	DEED BOOK 2010 PG-14708			
	FULL MARKET VALUE	94,557		
			TOTAL TAX ---	1,272.67**
				DATE #1 10/02/17
				AMT DUE 1,272.67
***** 99.001-2-5.11 *****				
Sh 184				ACCT 1- 21- 9 BILL 739
99.001-2-5.11	314 Rural vac<10		Heuvelton Cent Sch	8,000 203.73
Yoder Levi	Heuvelton Centr 406404	8,000	School Tax/Library	8,000 1.21
Yoder Fannie D	Re:No Easement	8,000		
1534 State Highway 184	FRNT 209.00 DPTH			
Heuvelton, NY 13654	ACRES 2.00			
	EAST-0201747 NRTH-1658951			
	DEED BOOK 2010 PG-4363			
	FULL MARKET VALUE	10,127		
			TOTAL TAX ---	204.94**
				DATE #1 10/02/17
				AMT DUE 204.94

STATE OF NEW YORK
 COUNTY - St Lawrence
 SCHOOL - Heuvelton Central
 TOWN - Depeyster
 SWIS - 403200

2 0 1 7 S C H O O L T A X R O L L
 T A X A B L E SECTION OF THE ROLL - 1
 OWNERS NAME SEQUENCE
 UNIFORM PERCENT OF VALUE IS 079.00

PAGE 398
 VALUATION DATE-JUL 01, 2016
 TAXABLE STATUS DATE-MAR 01, 2017

TAX MAP PARCEL NUMBER	PROPERTY LOCATION & CLASS	ASSESSMENT	EXEMPTION CODE-----	SCHOOL
CURRENT OWNERS NAME	SCHOOL DISTRICT	LAND	TAX DESCRIPTION	TAXABLE VALUE
CURRENT OWNERS ADDRESS	PARCEL SIZE/GRID COORD	TOTAL	SPECIAL DISTRICTS	TAX AMOUNT
***** 99.001-2-4.11 *****				
1513,1533, 1534 Sh 184	1534 Sh 184			ACCT 1- 16- 2 BILL 740
99.001-2-4.11	113 Cattle farm		Silo 42100	1,500
Yoder Levi E	Heuvelton Centr 406404	43,000	BAS STAR 41854	26,700
Yoder Fannie L	Re:Old Sty 2.0Sty,Barn,	153,000	Heuvelton Cent Sch	151,500
1534 State Highway 184	Silo, Sawmill		School Tax/Library	151,500
Heuvelton, NY 13654	ACRES 94.10			22.91
	EAST-0201493 NRTH-1660374			
	DEED BOOK 2014 PG-2113			
	FULL MARKET VALUE	193,671		
			TOTAL TAX ---	3,240.13**
				DATE #1 10/02/17
				AMT DUE 3,240.13
***** 99.003-2-4 *****				
Off Sh 184	Off Sh 184			ACCT 1- 1-11 BILL 741
99.003-2-4	910 Priv forest		Heuvelton Cent Sch	11,800
Yoder Levi E	Heuvelton Centr 406404	11,800	School Tax/Library	11,800
Yoder Fannie L	ACRES 36.40	11,800		300.51
1534 State Highway 184	EAST-0202313 NRTH-1652490			1.78
Heuvelton, NY 13654	DEED BOOK 2014 PG-2113			
	FULL MARKET VALUE	14,937		
			TOTAL TAX ---	302.29**
				DATE #1 10/02/17
				AMT DUE 302.29
***** 98.002-3-18 *****				
West Lake Rd	West Lake Rd			BILL 742
98.002-3-18	314 Rural vac<10		Heuvelton Cent Sch	6,000
Yoder Malinda	Heuvelton Centr 406404	6,000	School Tax/Library	6,000
Swartzentruber Enos M & Verna	Re:0408sp5000vac	6,000		152.80
822 1/2 CR 601	ACRES 4.30			0.91
Polk, OH 44866	EAST-0191293 NRTH-1656981			
	DEED BOOK 2015 PG-7236			
	FULL MARKET VALUE	7,595		
			TOTAL TAX ---	153.71**
				DATE #1 10/02/17
				AMT DUE 153.71
***** 98.002-3-19 *****				
990 West Lake Rd	990 West Lake Rd			BILL 743
98.002-3-19	322 Rural vac>10		Heuvelton Cent Sch	13,200
Yoder Malinda	Heuvelton Centr 406404	13,200	School Tax/Library	13,200
Swartzentruber Enos M & Verna	ACRES 33.80	13,200		336.16
822 1/2 CR 601	EAST-0191926 NRTH-1656600			2.00
Polk, OH 44866	DEED BOOK 2015 PG-7236			
	FULL MARKET VALUE	16,709		
			TOTAL TAX ---	338.16**
				DATE #1 10/02/17
				AMT DUE 338.16

STATE OF NEW YORK
 COUNTY - St Lawrence
 SCHOOL - Heuvelton Central
 TOWN - Depeyster
 SWIS - 403200

2 0 1 7 S C H O O L T A X R O L L
 T A X A B L E SECTION OF THE ROLL - 1
 OWNERS NAME SEQUENCE
 UNIFORM PERCENT OF VALUE IS 079.00

PAGE 399
 VALUATION DATE-JUL 01, 2016
 TAXABLE STATUS DATE-MAR 01, 2017

TAX MAP PARCEL NUMBER	PROPERTY LOCATION & CLASS	ASSESSMENT	EXEMPTION CODE-----	SCHOOL
CURRENT OWNERS NAME	SCHOOL DISTRICT	LAND	TAX DESCRIPTION	TAXABLE VALUE
CURRENT OWNERS ADDRESS	PARCEL SIZE/GRID COORD	TOTAL	SPECIAL DISTRICTS	TAX AMOUNT
***** 99.001-3-11.112 *****				
99.001-3-11.112	West Lake Rd			BILL 744
Yoder Malinda	322 Rural vac>10		Heuvelton Cent Sch	22,600 575.55
Swartzentruber Enos M & Verna	Heuvelton Centr 406404	22,600	School Tax/Library	22,600 3.42
1147 W Lake Rd	ACRES 67.20	22,600		
Heuvelton, NY 13654	EAST-0192520 NRTH-1658917			
	DEED BOOK 2015 PG-7236			
	FULL MARKET VALUE	28,608		
TOTAL TAX ---				578.97**
				DATE #1 10/02/17
				AMT DUE 578.97
***** 98.002-3-10 *****				
98.002-3-10	Off West Lake Rd			ACCT 1- 17-10 BILL 745
Yoder Melinda (LU)	321 Abandoned ag		Heuvelton Cent Sch	10,700 272.49
1147 West Lake Rd	Heuvelton Centr 406404	10,700	School Tax/Library	10,700 1.62
Heuvelton, NY 13654	Black Lake Mandigo	10,700		
	Hynes Hynes			
	53.90a(c)			
	ACRES 53.90			
	EAST-0191307 NRTH-1663463			
	DEED BOOK 2016 PG-6452			
	FULL MARKET VALUE	13,544		
TOTAL TAX ---				274.11**
				DATE #1 10/02/17
				AMT DUE 274.11
***** 99.001-1-5.111 *****				
99.001-1-5.111	1147 West Lake Rd			ACCT 1- 17- 9 BILL 746
Yoder Melinda (LU)	113 Cattle farm		Silo 42100	2,200
1147 West Lake Rd	Heuvelton Centr 406404	45,700	BAS STAR 41854	26,700
Heuvelton, NY 13654	ACRES 88.00	167,000	Heuvelton Cent Sch	164,800 4,196.93
	EAST-0195429 NRTH-1660540		School Tax/Library	164,800 24.92
	DEED BOOK 2016 PG-6452			
	FULL MARKET VALUE	211,392		
TOTAL TAX ---				3,580.85**
				DATE #1 10/02/17
				AMT DUE 3,580.85
***** 99.001-1-6 *****				
99.001-1-6	West Lake Rd			ACCT 1- 17-11 BILL 747
Yoder Melinda (LU)	105 Vac farmland		Heuvelton Cent Sch	9,000 229.20
1147 West Lake Rd	Heuvelton Centr 406404	9,000	School Tax/Library	9,000 1.36
Heuvelton, NY 13654	ACRES 30.00	9,000		
	EAST-0193644 NRTH-1659614			
	DEED BOOK 2016 PG-6452			
	FULL MARKET VALUE	11,392		
TOTAL TAX ---				230.56**
				DATE #1 10/02/17
				AMT DUE 230.56

STATE OF NEW YORK
 COUNTY - St Lawrence
 SCHOOL - Heuvelton Central
 TOWN - Depeyster
 SWIS - 403200

2 0 1 7 S C H O O L T A X R O L L
 T A X A B L E SECTION OF THE ROLL - 1
 OWNERS NAME SEQUENCE
 UNIFORM PERCENT OF VALUE IS 079.00

PAGE 400
 VALUATION DATE-JUL 01, 2016
 TAXABLE STATUS DATE-MAR 01, 2017

TAX MAP PARCEL NUMBER	PROPERTY LOCATION & CLASS	ASSESSMENT	EXEMPTION CODE-----	SCHOOL
CURRENT OWNERS NAME	SCHOOL DISTRICT	LAND	TAX DESCRIPTION	TAXABLE VALUE
CURRENT OWNERS ADDRESS	PARCEL SIZE/GRID COORD	TOTAL	SPECIAL DISTRICTS	TAX AMOUNT
***** 85.003-2-3 *****				
24 West Rd #1				ACCT 1- 15- 1 BILL 748
85.003-2-3	113 Cattle farm		Ag Buildin 41700	43,920
Yoder Sam E M	Heuvelton Centr 406404	50,000	Ag Buildin 41700	5,000
Yoder Caroline J	Contract	134,800	Heuvelton Cent Sch	85,880
24 West Rd 1	ACRES 143.00		School Tax/Library	85,880
Heuvelton, NY 13654	EAST-0201430 NRTH-1665663			
	DEED BOOK 2017 PG-1353			
	FULL MARKET VALUE	170,633		
			TOTAL TAX ---	2,200.08**
			DATE #1	10/02/17
			AMT DUE	2,200.08
***** 99.001-3-2 *****				
99.001-3-2	West Lake Rd			ACCT 1- 9-14 BILL 749
Yoder Sam P	120 Field crops		Heuvelton Cent Sch	40,000
Yoder Mattie J	Heuvelton Centr 406404	33,700	School Tax/Library	40,000
324 Mitchell Rd	2014sp85000	40,000		
Heuvelton, NY 13654	Vac w/old barn			
	ACRES 68.30			
	EAST-0194133 NRTH-1658073			
	DEED BOOK 2015 PG-744			
	FULL MARKET VALUE	50,633		
			TOTAL TAX ---	1,024.72**
			DATE #1	10/02/17
			AMT DUE	1,024.72
***** 99.001-3-1 *****				
99.001-3-1	1088 West Lake Rd			ACCT 1- 25- 4 BILL 750
Yoder Samuel D	210 1 Family Res		Heuvelton Cent Sch	43,000
Yoder Mattie J	Heuvelton Centr 406404	7,900	School Tax/Library	43,000
1088 West Lake Rd	FRNT 196.00 DPTH 200.00	43,000		
Heuvelton, NY 13654	EAST-0193910 NRTH-1658599			
	DEED BOOK 2015 PG-17259			
	FULL MARKET VALUE	54,430		
			TOTAL TAX ---	1,101.57**
			DATE #1	10/02/17
			AMT DUE	1,101.57
***** 99.001-2-4.2 *****				
99.001-2-4.2	1572 Sh 184			ACCT 1- 2- 4.2 BILL 751
Yoder Samuel E	210 1 Family Res		Heuvelton Cent Sch	42,000
Yoder Leah S	Heuvelton Centr 406404	9,600	School Tax/Library	42,000
1555 State Highway 184	FRNT 168.00 DPTH 1010.00	42,000		
Heuvelton, NY 13654	ACRES 3.90			
	EAST-0203605 NRTH-1659289			
	DEED BOOK 2016 PG-12686			
	FULL MARKET VALUE	53,165		
			TOTAL TAX ---	1,075.95**
			DATE #1	10/02/17
			AMT DUE	1,075.95

STATE OF NEW YORK
 COUNTY - St Lawrence
 SCHOOL - Heuvelton Central
 TOWN - Depeyster
 SWIS - 403200

2 0 1 7 S C H O O L T A X R O L L
 T A X A B L E SECTION OF THE ROLL - 1
 OWNERS NAME SEQUENCE
 UNIFORM PERCENT OF VALUE IS 079.00

PAGE 401
 VALUATION DATE-JUL 01, 2016
 TAXABLE STATUS DATE-MAR 01, 2017

TAX MAP PARCEL NUMBER	PROPERTY LOCATION & CLASS	ASSESSMENT	EXEMPTION CODE-----	SCHOOL
CURRENT OWNERS NAME	SCHOOL DISTRICT	LAND	TAX DESCRIPTION	TAXABLE VALUE
CURRENT OWNERS ADDRESS	PARCEL SIZE/GRID COORD	TOTAL	SPECIAL DISTRICTS	TAX AMOUNT

99.001-2-4.12	1555 Sh 184			99.001-2-4.12 *****
Yoder Samuel E	240 Rural res		Heuvelton Cent Sch	120,000
Yoder Leah S	Heuvelton Centr 406404	28,000	School Tax/Library	120,000
1555 State Highway 184	OLD STY 2.0 STY W/BARNS	120,000		
Heuvelton, NY 13654	FRT. -742.00			
	ACRES 45.50			
	EAST-0202216 NRTH-1660652			
	DEED BOOK 2001 PG-14567			
	FULL MARKET VALUE	151,899		
			TOTAL TAX ---	3,074.16**
				DATE #1 10/02/17
				AMT DUE 3,074.16

114.002-1-6	3787 Cr 10			114.002-1-6 *****
Youngs Steven S R	210 1 Family Res		BAS STAR 41854	
3787 County Route 10	Heuvelton Centr 406404	8,300	Heuvelton Cent Sch	48,000
De Peyster, NY 13633-3406	Re:0602SP43000	48,000	School Tax/Library	48,000
	Re:290x117x291x119			
	FRNT 290.00 DPTH 118.00			
	EAST-0205301 NRTH-1648088			
	DEED BOOK 2002 PG-9974			
	FULL MARKET VALUE	60,759		
			TOTAL TAX ---	588.67**
				DATE #1 10/02/17
				AMT DUE 588.67

STATE OF NEW YORK
 COUNTY - St Lawrence
 SCHOOL - Heuvelton Central
 TOWN - Depeyster
 SWIS - 403200

2017 SCHOOL TAX ROLL
 TAXABLE SECTION OF THE ROLL - 1
 NAME SECTION - Y
 UNIFORM PERCENT OF VALUE IS 079.00

PAGE 402
 VALUATION DATE-JUL 01, 2016
 TAXABLE STATUS DATE-MAR 01, 2017
 RPS155/V04/L015
 CURRENT DATE 8/24/2017

*** SPECIAL DISTRICT SUMMARY ***

CODE	DISTRICT NAME	TOTAL PARCELS	EXTENSION TYPE	EXTENSION VALUE	AD VALOREM VALUE	EXEMPT AMOUNT	TAXABLE VALUE	TOTAL TAX
------	---------------	---------------	----------------	-----------------	------------------	---------------	---------------	-----------

NO SPECIAL DISTRICTS AT THIS LEVEL

*** SCHOOL DISTRICT SUMMARY ***

CODE	DISTRICT NAME	TOTAL PARCELS	ASSESSED LAND	ASSESSED TOTAL	EXEMPT AMOUNT	TOTAL TAXABLE	TOTAL TAX
					----- STAR AMOUNT	----- STAR TAXABLE	
	Heuvelton Central	30	769,000	2142,500	129,593	2,012,907	
406404					298,420	1,714,487	43,966.83
	S U B - T O T A L	30	769,000	2142,500	129,593	2,012,907	
	S U B - T O T A L (CONT)				298,420	1,714,487	43,966.83
	T O T A L	30	769,000	2142,500	129,593	2,012,907	
	T O T A L (CONT)				298,420	1,714,487	43,966.83

*** SYSTEM CODES SUMMARY ***

NO SYSTEM EXEMPTIONS AT THIS LEVEL

*** EXEMPTION SUMMARY ***

CODE	DESCRIPTION	TOTAL PARCELS	SCHOOL
41700	Ag Buildin	2	112,520
41834	ENH STAR	1	58,120
41854	BAS STAR	9	240,300
42100	Silo	6	14,700
47610	Business I	1	2,373

STATE OF NEW YORK
 COUNTY - St Lawrence
 SCHOOL - Heuvelton Central
 TOWN - Depeyster
 SWIS - 403200

2 0 1 7 S C H O O L T A X R O L L
 T A X A B L E SECTION OF THE ROLL - 1
 N A M E S E C T I O N - Y
 UNIFORM PERCENT OF VALUE IS 079.00

PAGE 403
 VALUATION DATE-JUL 01, 2016
 TAXABLE STATUS DATE-MAR 01, 2017
 RPS155/V04/L015
 CURRENT DATE 8/24/2017

*** E X E M P T I O N S U M M A R Y ***

CODE	DESCRIPTION	TOTAL PARCELS	SCHOOL
	T O T A L	19	428,013

*** G R A N D T O T A L S ***

ROLL SEC	DESCRIPTION	TOTAL PARCELS	ASSESSED LAND	ASSESSED TOTAL	EXEMPT AMOUNT	TOTAL TAXABLE	TAX RATE	TOTAL TAX
					----- STAR AMOUNT	----- STAR TAXABLE		
	Heuvelton Cent Sch		769,000	2142,500	129,593	2,012,907		
	School Tax/Library		769,000	2142,500	298,420	1,714,487		43,662.45
	SPEC DIST TAXES				129,593	2,012,907		304.38
1	TAXABLE	30						43,966.83

STATE OF NEW YORK
 COUNTY - St Lawrence
 SCHOOL - Heuvelton Central
 TOWN - Depeyster
 SWIS - 403200

2 0 1 7 S C H O O L T A X R O L L
 T A X A B L E SECTION OF THE ROLL - 1
 OWNERS NAME SEQUENCE
 UNIFORM PERCENT OF VALUE IS 079.00

PAGE 404
 VALUATION DATE-JUL 01, 2016
 TAXABLE STATUS DATE-MAR 01, 2017

TAX MAP PARCEL NUMBER	PROPERTY LOCATION & CLASS	ASSESSMENT	EXEMPTION CODE-----	SCHOOL
CURRENT OWNERS NAME	SCHOOL DISTRICT	LAND	TAX DESCRIPTION	TAXABLE VALUE
CURRENT OWNERS ADDRESS	PARCEL SIZE/GRID COORD	TOTAL	SPECIAL DISTRICTS	TAX AMOUNT
***** 98.002-3-15.1 *****				
98.002-3-15.1	925 West Lake Rd 113 Cattle farm		Silo 42100	ACCT 1- 21-12.1 BILL 754
Zicor LLC	Heuvelton Centr 406404	78,000	Heuvelton Cent Sch	2,100
2341 Lake Rd	Re:1207sp100000	120,000	School Tax/Library	117,900
Ontario, NY 14519	ACRES 226.90			117,900
	EAST-0190283 NRTH-1657446			
PRIOR OWNER ON 3/01/2017	DEED BOOK 2008 PG-4399			
Zicor LLC	FULL MARKET VALUE	151,899		
TOTAL TAX ---				3,020.36**
				DATE #1 10/02/17
				AMT DUE 3,020.36
***** 98.002-3-15.2 *****				
98.002-3-15.2	West Lake Rd 323 Vacant rural		Heuvelton Cent Sch	BILL 755
Zicor LLC	Heuvelton Centr 406404	7,500	School Tax/Library	191.00
2341 Lake Rd	ACRES 15.00	7,500		1.13
Ontario, NY 14519	EAST-0188407 NRTH-1658629			
	DEED BOOK 2008 PG-201			
PRIOR OWNER ON 3/01/2017	FULL MARKET VALUE	9,494		
Zicor LLC				
TOTAL TAX ---				192.13**
				DATE #1 10/02/17
				AMT DUE 192.13

STATE OF NEW YORK
 COUNTY - St Lawrence
 SCHOOL - Heuvelton Central
 TOWN - Depeyster
 SWIS - 403200

2017 SCHOOL TAX ROLL
 TAXABLE SECTION OF THE ROLL - 1
 NAME SECTION - Z
 UNIFORM PERCENT OF VALUE IS 079.00

PAGE 405
 VALUATION DATE-JUL 01, 2016
 TAXABLE STATUS DATE-MAR 01, 2017
 RPS155/V04/L015
 CURRENT DATE 8/24/2017

*** SPECIAL DISTRICT SUMMARY ***

CODE	DISTRICT NAME	TOTAL PARCELS	EXTENSION TYPE	EXTENSION VALUE	AD VALOREM VALUE	EXEMPT AMOUNT	TAXABLE VALUE	TOTAL TAX
------	---------------	---------------	----------------	-----------------	------------------	---------------	---------------	-----------

NO SPECIAL DISTRICTS AT THIS LEVEL

*** SCHOOL DISTRICT SUMMARY ***

CODE	DISTRICT NAME	TOTAL PARCELS	ASSESSED LAND	ASSESSED TOTAL	EXEMPT AMOUNT	TOTAL TAXABLE	TOTAL TAX
					-----	-----	
					STAR AMOUNT	STAR TAXABLE	
	Heuvelton Central	2	85,500	127,500	2,100	125,400	
406404						125,400	3,212.49
	S U B - T O T A L	2	85,500	127,500	2,100	125,400	
	S U B - T O T A L (CONT)					125,400	3,212.49
	T O T A L	2	85,500	127,500	2,100	125,400	
	T O T A L (CONT)					125,400	3,212.49

*** SYSTEM CODES SUMMARY ***

NO SYSTEM EXEMPTIONS AT THIS LEVEL

*** EXEMPTION SUMMARY ***

CODE	DESCRIPTION	TOTAL PARCELS	SCHOOL
42100	Silo	1	2,100
	T O T A L	1	2,100

STATE OF NEW YORK
 COUNTY - St Lawrence
 SCHOOL - Heuvelton Central
 TOWN - Depeyster
 SWIS - 403200

2 0 1 7 S C H O O L T A X R O L L
 T A X A B L E SECTION OF THE ROLL - 1
 N A M E S E C T I O N - Z
 UNIFORM PERCENT OF VALUE IS 079.00

PAGE 406
 VALUATION DATE-JUL 01, 2016
 TAXABLE STATUS DATE-MAR 01, 2017
 RPS155/V04/L015
 CURRENT DATE 8/24/2017

*** G R A N D T O T A L S ***

ROLL SEC	DESCRIPTION	TOTAL PARCELS	ASSESSED LAND	ASSESSED TOTAL	EXEMPT AMOUNT ----- STAR AMOUNT	TOTAL TAXABLE ----- STAR TAXABLE	TAX RATE	TOTAL TAX
	Heuvelton Cent Sch		85,500	127,500	2,100	125,400		
	School Tax/Library		85,500	127,500	2,100	125,400		3,193.53
	SPEC DIST TAXES					125,400		18.96
1	TAXABLE	2						3,212.49

STATE OF NEW YORK
 COUNTY - St Lawrence
 SCHOOL - Heuvelton Central
 TOWN - Depeyster
 SWIS - 403200

2017 SCHOOL TAX ROLL
 TAXABLE SECTION OF THE ROLL - 1
 UNIFORM PERCENT OF VALUE IS 079.00

PAGE 407
 VALUATION DATE-JUL 01, 2016
 TAXABLE STATUS DATE-MAR 01, 2017
 RPS155/V04/L015
 CURRENT DATE 8/24/2017

ROLL SUBSECTION - - TOTALS

*** SPECIAL DISTRICT SUMMARY ***

CODE	DISTRICT NAME	TOTAL PARCELS	EXTENSION TYPE	EXTENSION VALUE	AD VALOREM VALUE	EXEMPT AMOUNT	TAXABLE VALUE	TOTAL TAX
------	---------------	---------------	----------------	-----------------	------------------	---------------	---------------	-----------

NO SPECIAL DISTRICTS AT THIS LEVEL

*** SCHOOL DISTRICT SUMMARY ***

CODE	DISTRICT NAME	TOTAL PARCELS	ASSESSED LAND	ASSESSED TOTAL	EXEMPT AMOUNT	TOTAL TAXABLE	TOTAL TAX
					-----	-----	
					STAR AMOUNT	STAR TAXABLE	
	Heuvelton Central	547	11429,975	30272,725	1095,516	29,177,209	
406404					6711,300	22,465,909	576,546.18
	SUB - TOTAL	547	11429,975	30272,725	1095,516	29,177,209	
	SUB - TOTAL (CONT)				6711,300	22,465,909	576,546.18
	TOTAL	547	11429,975	30272,725	1095,516	29,177,209	
	TOTAL (CONT)				6711,300	22,465,909	576,546.18

*** SYSTEM CODES SUMMARY ***

NO SYSTEM EXEMPTIONS AT THIS LEVEL

*** EXEMPTION SUMMARY ***

CODE	DESCRIPTION	TOTAL PARCELS	SCHOOL
41400	Clergy	1	1,500
41700	Ag Buildin	21	772,720
41720	Ag Distric	11	26,163
41834	ENH STAR	48	2488,700
41854	BAS STAR	159	4180,900

STATE OF NEW YORK
 COUNTY - St Lawrence
 SCHOOL - Heuvelton Central
 TOWN - Depeyster
 SWIS - 403200

2 0 1 7 S C H O O L T A X R O L L
 T A X A B L E SECTION OF THE ROLL - 1
 UNIFORM PERCENT OF VALUE IS 079.00

PAGE 408
 VALUATION DATE-JUL 01, 2016
 TAXABLE STATUS DATE-MAR 01, 2017
 RPS155/V04/L015
 CURRENT DATE 8/24/2017

R O L L S U B S E C T I O N - - T O T A L S

*** E X E M P T I O N S U M M A R Y ***

CODE	DESCRIPTION	TOTAL PARCELS	SCHOOL
41864	B STAR MH	2	41,700
42100	Silo	51	285,650
47610	Business I	1	2,373
49500	Solar Ener	1	7,110
	T O T A L	295	7806,816

*** G R A N D T O T A L S ***

ROLL SEC	DESCRIPTION	TOTAL PARCELS	ASSESSED LAND	ASSESSED TOTAL	EXEMPT AMOUNT ----- STAR AMOUNT	TOTAL TAXABLE ----- STAR TAXABLE	TAX RATE	TOTAL TAX
	Heuvelton Cent Sch		11429,975	30272,725	1,095,516	29,177,209		
	School Tax/Library		11429,975	30272,725	6711,300	22,465,909		572,134.32
	SPEC DIST TAXES					29,177,209		4,411.86
1	TAXABLE	547						576,546.18

STATE OF NEW YORK
 COUNTY - St Lawrence
 SCHOOL - Heuvelton Central
 TOWN - Depeyster
 SWIS - 403200

2 0 1 7 S C H O O L T A X R O L L
 T A X A B L E SECTION OF THE ROLL - 1
 UNIFORM PERCENT OF VALUE IS 079.00

PAGE 409
 VALUATION DATE-JUL 01, 2016
 TAXABLE STATUS DATE-MAR 01, 2017
 RPS155/V04/L015
 CURRENT DATE 8/24/2017

R O L L S E C T I O N T O T A L S

*** S P E C I A L D I S T R I C T S U M M A R Y ***

CODE	DISTRICT NAME	TOTAL PARCELS	EXTENSION TYPE	EXTENSION VALUE	AD VALOREM VALUE	EXEMPT AMOUNT	TAXABLE VALUE	TOTAL TAX
------	---------------	---------------	----------------	-----------------	------------------	---------------	---------------	-----------

NO SPECIAL DISTRICTS AT THIS LEVEL

*** S C H O O L D I S T R I C T S U M M A R Y ***

CODE	DISTRICT NAME	TOTAL PARCELS	ASSESSED LAND	ASSESSED TOTAL	EXEMPT AMOUNT	TOTAL TAXABLE	TOTAL TAX
					-----	-----	
					STAR AMOUNT	STAR TAXABLE	
	Heuvelton Central	547	11429,975	30272,725	1095,516	29,177,209	
406404					6711,300	22,465,909	576,546.18
	S U B - T O T A L	547	11429,975	30272,725	1095,516	29,177,209	
	S U B - T O T A L (CONT)				6711,300	22,465,909	576,546.18
	T O T A L	547	11429,975	30272,725	1095,516	29,177,209	
	T O T A L (CONT)				6711,300	22,465,909	576,546.18

*** S Y S T E M C O D E S S U M M A R Y ***

NO SYSTEM EXEMPTIONS AT THIS LEVEL

*** E X E M P T I O N S U M M A R Y ***

CODE	DESCRIPTION	TOTAL PARCELS	SCHOOL
41400	Clergy	1	1,500
41700	Ag Buildin	21	772,720
41720	Ag Distric	11	26,163
41834	ENH STAR	48	2488,700
41854	BAS STAR	159	4180,900

STATE OF NEW YORK
 COUNTY - St Lawrence
 SCHOOL - Heuvelton Central
 TOWN - Depeyster
 SWIS - 403200

2 0 1 7 S C H O O L T A X R O L L
 T A X A B L E SECTION OF THE ROLL - 1
 UNIFORM PERCENT OF VALUE IS 079.00

PAGE 410
 VALUATION DATE-JUL 01, 2016
 TAXABLE STATUS DATE-MAR 01, 2017
 RPS155/V04/L015
 CURRENT DATE 8/24/2017

R O L L S E C T I O N T O T A L S

*** E X E M P T I O N S U M M A R Y ***

CODE	DESCRIPTION	TOTAL PARCELS	SCHOOL
41864	B STAR MH	2	41,700
42100	Silo	51	285,650
47610	Business I	1	2,373
49500	Solar Ener	1	7,110
	T O T A L	295	7806,816

*** G R A N D T O T A L S ***

ROLL SEC	DESCRIPTION	TOTAL PARCELS	ASSESSED LAND	ASSESSED TOTAL	EXEMPT AMOUNT ----- STAR AMOUNT	TOTAL TAXABLE ----- STAR TAXABLE	TAX RATE	TOTAL TAX
	Heuvelton Cent Sch		11429,975	30272,725	1,095,516	29,177,209		
	School Tax/Library		11429,975	30272,725	6711,300	22,465,909		572,134.32
	SPEC DIST TAXES				1,095,516	29,177,209		4,411.86
1	TAXABLE	547						576,546.18

STATE OF NEW YORK
 COUNTY - St Lawrence
 SCHOOL - Heuvelton Central
 TOWN - Depeyster
 SWIS - 403200

2 0 1 7 S C H O O L T A X R O L L
 STATE OWNED LAND SECTION OF THE ROLL - 3
 OWNERS NAME SEQUENCE
 UNIFORM PERCENT OF VALUE IS 079.00

PAGE 411
 VALUATION DATE-JUL 01, 2016
 TAXABLE STATUS DATE-MAR 01, 2017

TAX MAP PARCEL NUMBER	PROPERTY LOCATION & CLASS	ASSESSMENT	EXEMPTION CODE-----	SCHOOL
CURRENT OWNERS NAME	SCHOOL DISTRICT	LAND	TAX DESCRIPTION	TAXABLE VALUE
CURRENT OWNERS ADDRESS	PARCEL SIZE/GRID COORD	TOTAL	SPECIAL DISTRICTS	TAX AMOUNT
***** 98.002-3-9.1 *****				
98.002-3-9.1	Off West Lake Rd			ACCT 0110001 BILL 756
New York State Reforestation	931 Forest s532a		Heuvelton Cent Sch	23,300 593.38
Attn: SLC Treasurer	Heuvelton Centr 406404	23,300	School Tax/Library	23,300 3.52
48 Court St	Lot #7	23,300		
Canton, NY 13617	Area 29			
	110001			
	ACRES 77.64 BANK9999998			
	EAST-0188473 NRTH-1661667			
	DEED BOOK 126C PG-01747			
	FULL MARKET VALUE	29,494		
TOTAL TAX ---				596.90**
				DATE #1 10/02/17
				AMT DUE 596.90
***** 98.002-3-9.2 *****				
98.002-3-9.2	Off West Lake Rd			ACCT 0120001 BILL 757
New York State Reforestation	931 Forest s532a		Heuvelton Cent Sch	24,500 623.94
Attn: SLC Treasurer	Heuvelton Centr 406404	24,500	School Tax/Library	24,500 3.70
48 Court St	Pt Lot #8 3.06A (D)	24,500		
Canton, NY 13617	Area #29			
	ACRES 3.10 BANK9999998			
	EAST-0188695 NRTH-1663239			
	DEED BOOK 136C PG-01821			
	FULL MARKET VALUE	31,013		
TOTAL TAX ---				627.64**
				DATE #1 10/02/17
				AMT DUE 627.64
***** 114.002-3-2 *****				
114.002-3-2	Off Cr 10/E Of Mud Lk			ACCT 0180001 BILL 758
New York State Reforestation	941 SOL reforest - WTRFNT		Heuvelton Cent Sch	37,200 947.36
Attn: SLC Treasurer	Heuvelton Centr 406404	37,200	School Tax/Library	37,200 5.63
48 Court St	Area#29 Igf-Ac St Law 221	37,200		
Canton, NY 13617	Taxable Under Law 534			
	21.0a			
	ACRES 18.00 BANK9999998			
	EAST-0205633 NRTH-1640594			
	DEED BOOK 1065 PG-132			
	FULL MARKET VALUE	47,089		
TOTAL TAX ---				952.99**
				DATE #1 10/02/17
				AMT DUE 952.99

STATE OF NEW YORK
 COUNTY - St Lawrence
 SCHOOL - Heuvelton Central
 TOWN - Depeyster
 SWIS - 403200

2 0 1 7 S C H O O L T A X R O L L
 STATE OWNED LAND SECTION OF THE ROLL - 3
 OWNERS NAME SEQUENCE
 UNIFORM PERCENT OF VALUE IS 079.00

PAGE 412
 VALUATION DATE-JUL 01, 2016
 TAXABLE STATUS DATE-MAR 01, 2017

TAX MAP PARCEL NUMBER	PROPERTY LOCATION & CLASS	ASSESSMENT	EXEMPTION CODE-----	SCHOOL
CURRENT OWNERS NAME	SCHOOL DISTRICT	LAND	TAX DESCRIPTION	TAXABLE VALUE
CURRENT OWNERS ADDRESS	PARCEL SIZE/GRID COORD	TOTAL	SPECIAL DISTRICTS	TAX AMOUNT
114.003-2-4	Cr 10 941 SOL reforest		Heuvelton Cent Sch	114.003-2-4
New York State Reforestation	Heuvelton Centr 406404	6,800	School Tax/Library	ACCT 0170001
Attn: SLC Treasurer	Pt. Q-Ac St Law 143	6,800		BILL 759
48 Court St	9.67a			173.17
Canton, NY 13617	ACRES 6.90 BANK9999998			1.03
	EAST-0199984 NRTH-1638270			
	DEED BOOK 1015 PG-00557			
	FULL MARKET VALUE	8,608		
			TOTAL TAX ---	174.20**
				DATE #1 10/02/17
				AMT DUE 174.20
114.003-2-6	Cr 10 941 SOL reforest		Heuvelton Cent Sch	114.003-2-6
New York State Reforestation	Heuvelton Centr 406404	61,800	School Tax/Library	ACCT 0150114
Attn: SLC Treasurer	Harold & Helen Jackson Ld	61,800		BILL 760
48 Court St	St Law 29 Prop			1,573.85
Canton, NY 13617	State #0150114			9.34
	ACRES 142.60 BANK9999998			
	EAST-0200749 NRTH-1636838			
	FULL MARKET VALUE	78,228		
			TOTAL TAX ---	1,583.19**
				DATE #1 10/02/17
				AMT DUE 1,583.19
114.003-2-7	Cr 10 941 SOL reforest		Heuvelton Cent Sch	114.003-2-7
New York State Reforestation	Heuvelton Centr 406404	307,900	School Tax/Library	ACCT 0140008
Attn: SLC Treasurer	Emma & Weldon Downing Ld	307,900		BILL 761
48 Court St	St Law 29 Prop A 645.30A			7,841.22
Canton, NY 13617	Town Of Depeyster			46.56
	ACRES 634.70 BANK9999998			
	EAST-0202987 NRTH-1637935			
	DEED BOOK 452 PG-00277			
	FULL MARKET VALUE	389,747		
			TOTAL TAX ---	7,887.78**
				DATE #1 10/02/17
				AMT DUE 7,887.78
114.003-2-8	Off Cr 10 941 SOL reforest		Heuvelton Cent Sch	114.003-2-8
New York State Reforestation	Heuvelton Centr 406404	4,000	School Tax/Library	ACCT 0150204
Attn: SLC Treasurer	Harold & Helen Jackson	4,000		BILL 762
48 Court St	St Law 29 Proposal B			101.87
Canton, NY 13617	Pt Of 0150024 10.43A			0.60
	ACRES 13.70 BANK9999998			
	EAST-0201345 NRTH-1634941			
	DEED BOOK 658 PG-00494			
	FULL MARKET VALUE	5,063		
			TOTAL TAX ---	102.47**

DATE #1 10/02/17
AMT DUE 102.47

STATE OF NEW YORK
 COUNTY - St Lawrence
 SCHOOL - Heuvelton Central
 TOWN - Depeyster
 SWIS - 403200

2 0 1 7 S C H O O L T A X R O L L
 STATE OWNED LAND SECTION OF THE ROLL - 3
 OWNERS NAME SEQUENCE
 UNIFORM PERCENT OF VALUE IS 079.00

PAGE 413
 VALUATION DATE-JUL 01, 2016
 TAXABLE STATUS DATE-MAR 01, 2017

TAX MAP PARCEL NUMBER	PROPERTY LOCATION & CLASS	ASSESSMENT	EXEMPTION CODE-----	SCHOOL
CURRENT OWNERS NAME	SCHOOL DISTRICT	LAND	TAX DESCRIPTION	TAXABLE VALUE
CURRENT OWNERS ADDRESS	PARCEL SIZE/GRID COORD	TOTAL	SPECIAL DISTRICTS	TAX AMOUNT

114.003-2-9	Off Cr 10 941 SOL reforest		Heuvelton Cent Sch	114.003-2-9
New York State Reforestation	Heuvelton Centr 406404	40,700	School Tax/Library	ACCT 0160001
Attn: SLC Treasurer	Pt Q-Ac St Law 143	40,700		BILL 763
48 Court St	60.82a			1,036.50
Canton, NY 13617	ACRES 60.50 BANK9999998			6.15
	EAST-0201817 NRTH-1634888			
	DEED BOOK 1015 PG-00557			
	FULL MARKET VALUE	51,519		
			TOTAL TAX ---	1,042.65**
			DATE #1	10/02/17
			AMT DUE	1,042.65

114.003-2-10	Off Cr 10/Beaver Crk 941 SOL reforest		Heuvelton Cent Sch	114.003-2-10
New York State Reforestation	Heuvelton Centr 406404	11,500	School Tax/Library	ACCT 0150124
Attn: SLC Treasurer	Harold & Helen Jackson	11,500		BILL 764
48 Court St	Prop			292.87
Canton, NY 13617	38.5a (D)			1.74
	ACRES 34.60 BANK9999998			
	EAST-0202734 NRTH-1634437			
	FULL MARKET VALUE	14,557		
			TOTAL TAX ---	294.61**
			DATE #1	10/02/17
			AMT DUE	294.61

332.000-1	Town/Depeyster 993 Transition t		Town Taxab 50005	332.000-1
New York State Trans Assmt	Heuvelton Centr 406404	0	Heuvelton Cent Sch	ACCT 332.000-1
Attn: SLC Treasurer	BANK9999998	0	School Tax/Library	BILL 765
48 Court St	FULL MARKET VALUE	0		0
Canton, NY 13617				0.00
			TOTAL TAX ---	0.00**

332.000-3	Town/Depeyster 993 Transition t		Heuvelton Cent Sch	332.000-3
New York State Trans Assmt	Heuvelton Centr 406404	0	School Tax/Library	BILL 766
Attn: SLC Treasurer	Transition Assessment for	0		0.00
48 Court St	County only			0.00
Canton, NY 13617	BANK9999998			
	FULL MARKET VALUE	0		
			TOTAL TAX ---	0.00**

STATE OF NEW YORK
 COUNTY - St Lawrence
 SCHOOL - Heuvelton Central
 TOWN - Depeyster
 SWIS - 403200

2 0 1 7 S C H O O L T A X R O L L
 STATE OWNED LAND SECTION OF THE ROLL - 3
 N A M E S E C T I O N - N
 UNIFORM PERCENT OF VALUE IS 079.00

PAGE 414
 VALUATION DATE-JUL 01, 2016
 TAXABLE STATUS DATE-MAR 01, 2017
 RPS155/V04/L015
 CURRENT DATE 8/24/2017

*** S P E C I A L D I S T R I C T S U M M A R Y ***

CODE	DISTRICT NAME	TOTAL PARCELS	EXTENSION TYPE	EXTENSION VALUE	AD VALOREM VALUE	EXEMPT AMOUNT	TAXABLE VALUE	TOTAL TAX
------	---------------	---------------	----------------	-----------------	------------------	---------------	---------------	-----------

NO SPECIAL DISTRICTS AT THIS LEVEL

*** S C H O O L D I S T R I C T S U M M A R Y ***

CODE	DISTRICT NAME	TOTAL PARCELS	ASSESSED LAND	ASSESSED TOTAL	EXEMPT AMOUNT	TOTAL TAXABLE	TOTAL TAX
					----- STAR AMOUNT	----- STAR TAXABLE	
	Heuvelton Central	11	517,700	517,700		517,700	
406404						517,700	13,262.43
	S U B - T O T A L	11	517,700	517,700		517,700	
	S U B - T O T A L (CONT)					517,700	13,262.43
	T O T A L	11	517,700	517,700		517,700	
	T O T A L (CONT)					517,700	13,262.43

*** S Y S T E M C O D E S S U M M A R Y ***

CODE	DESCRIPTION	TOTAL PARCELS	SCHOOL
50005	Town Taxab	1	
	T O T A L	1	

STATE OF NEW YORK
 COUNTY - St Lawrence
 SCHOOL - Heuvelton Central
 TOWN - Depeyster
 SWIS - 403200

2017 SCHOOL TAX ROLL
 STATE OWNED LAND SECTION OF THE ROLL - 3
 NAME SECTION - N
 UNIFORM PERCENT OF VALUE IS 079.00

PAGE 415
 VALUATION DATE-JUL 01, 2016
 TAXABLE STATUS DATE-MAR 01, 2017
 RPS155/V04/L015
 CURRENT DATE 8/24/2017

*** EXEMPTION SUMMARY ***

NO EXEMPTIONS AT THIS LEVEL

*** GRAND TOTALS ***

ROLL SEC	DESCRIPTION	TOTAL PARCELS	ASSESSED LAND	ASSESSED TOTAL	EXEMPT AMOUNT ----- STAR AMOUNT	TOTAL TAXABLE ----- STAR TAXABLE	TAX RATE	TOTAL TAX
	Heuvelton Cent Sch		517,700	517,700		517,700		
	School Tax/Library		517,700	517,700		517,700		13,184.16
	SPEC DIST TAXES					517,700		78.27
3	STATE OWNED LAND	11						13,262.43

STATE OF NEW YORK
 COUNTY - St Lawrence
 SCHOOL - Heuvelton Central
 TOWN - Depeyster
 SWIS - 403200

2017 SCHOOL TAX ROLL
 STATE OWNED LAND SECTION OF THE ROLL - 3
 UNIFORM PERCENT OF VALUE IS 079.00

PAGE 416
 VALUATION DATE-JUL 01, 2016
 TAXABLE STATUS DATE-MAR 01, 2017
 RPS155/V04/L015
 CURRENT DATE 8/24/2017

R O L L S U B S E C T I O N - - T O T A L S

*** S P E C I A L D I S T R I C T S U M M A R Y ***

CODE	DISTRICT NAME	TOTAL PARCELS	EXTENSION TYPE	EXTENSION VALUE	AD VALOREM VALUE	EXEMPT AMOUNT	TAXABLE VALUE	TOTAL TAX
------	---------------	---------------	----------------	-----------------	------------------	---------------	---------------	-----------

NO SPECIAL DISTRICTS AT THIS LEVEL

*** S C H O O L D I S T R I C T S U M M A R Y ***

CODE	DISTRICT NAME	TOTAL PARCELS	ASSESSED LAND	ASSESSED TOTAL	EXEMPT AMOUNT	TOTAL TAXABLE	TOTAL TAX
					-----	-----	
					STAR AMOUNT	STAR TAXABLE	
	Heuvelton Central	11	517,700	517,700		517,700	
406404						517,700	13,262.43
	S U B - T O T A L	11	517,700	517,700		517,700	
	S U B - T O T A L (CONT)					517,700	13,262.43
	T O T A L	11	517,700	517,700		517,700	
	T O T A L (CONT)					517,700	13,262.43

*** S Y S T E M C O D E S S U M M A R Y ***

CODE	DESCRIPTION	TOTAL PARCELS	SCHOOL
50005	Town Taxab	1	
	T O T A L	1	

STATE OF NEW YORK
 COUNTY - St Lawrence
 SCHOOL - Heuvelton Central
 TOWN - Depeyster
 SWIS - 403200

2017 SCHOOL TAX ROLL
 STATE OWNED LAND SECTION OF THE ROLL - 3
 UNIFORM PERCENT OF VALUE IS 079.00

PAGE 417
 VALUATION DATE-JUL 01, 2016
 TAXABLE STATUS DATE-MAR 01, 2017
 RPS155/V04/L015
 CURRENT DATE 8/24/2017

ROLL SUBSECTION - - TOTALS

*** EXEMPTION SUMMARY ***

NO EXEMPTIONS AT THIS LEVEL

*** GRAND TOTALS ***

ROLL SEC	DESCRIPTION	TOTAL PARCELS	ASSESSED LAND	ASSESSED TOTAL	EXEMPT AMOUNT ----- STAR AMOUNT	TOTAL TAXABLE ----- STAR TAXABLE	TAX RATE	TOTAL TAX
	Heuvelton Cent Sch		517,700	517,700		517,700		
	School Tax/Library		517,700	517,700		517,700		13,184.16
	SPEC DIST TAXES					517,700		78.27
3	STATE OWNED LAND	11						13,262.43

STATE OF NEW YORK
 COUNTY - St Lawrence
 SCHOOL - Heuvelton Central
 TOWN - Depeyster
 SWIS - 403200

2017 SCHOOL TAX ROLL
 STATE OWNED LAND SECTION OF THE ROLL - 3
 UNIFORM PERCENT OF VALUE IS 079.00

PAGE 418
 VALUATION DATE-JUL 01, 2016
 TAXABLE STATUS DATE-MAR 01, 2017
 RPS155/V04/L015
 CURRENT DATE 8/24/2017

R O L L S E C T I O N T O T A L S

*** S P E C I A L D I S T R I C T S U M M A R Y ***

CODE	DISTRICT NAME	TOTAL PARCELS	EXTENSION TYPE	EXTENSION VALUE	AD VALOREM VALUE	EXEMPT AMOUNT	TAXABLE VALUE	TOTAL TAX
------	---------------	---------------	----------------	-----------------	------------------	---------------	---------------	-----------

NO SPECIAL DISTRICTS AT THIS LEVEL

*** S C H O O L D I S T R I C T S U M M A R Y ***

CODE	DISTRICT NAME	TOTAL PARCELS	ASSESSED LAND	ASSESSED TOTAL	EXEMPT AMOUNT	TOTAL TAXABLE	TOTAL TAX
					-----	-----	
					STAR AMOUNT	STAR TAXABLE	
	Heuvelton Central	11	517,700	517,700		517,700	
406404						517,700	13,262.43
	S U B - T O T A L	11	517,700	517,700		517,700	
	S U B - T O T A L (CONT)					517,700	13,262.43
	T O T A L	11	517,700	517,700		517,700	
	T O T A L (CONT)					517,700	13,262.43

*** S Y S T E M C O D E S S U M M A R Y ***

CODE	DESCRIPTION	TOTAL PARCELS	SCHOOL
50005	Town Taxab	1	
	T O T A L	1	

STATE OF NEW YORK
 COUNTY - St Lawrence
 SCHOOL - Heuvelton Central
 TOWN - Depeyster
 SWIS - 403200

2017 SCHOOL TAX ROLL
 STATE OWNED LAND SECTION OF THE ROLL - 3
 UNIFORM PERCENT OF VALUE IS 079.00

PAGE 419
 VALUATION DATE-JUL 01, 2016
 TAXABLE STATUS DATE-MAR 01, 2017
 RPS155/V04/L015
 CURRENT DATE 8/24/2017

ROLL SECTION TOTALS

*** EXEMPTION SUMMARY ***

NO EXEMPTIONS AT THIS LEVEL

*** GRAND TOTALS ***

ROLL SEC	DESCRIPTION	TOTAL PARCELS	ASSESSED LAND	ASSESSED TOTAL	EXEMPT AMOUNT ----- STAR AMOUNT	TOTAL TAXABLE ----- STAR TAXABLE	TAX RATE	TOTAL TAX
	Heuvelton Cent Sch		517,700	517,700		517,700		13,184.16
	School Tax/Library		517,700	517,700		517,700		78.27
3	SPEC DIST TAXES STATE OWNED LAND	11				517,700		13,262.43

STATE OF NEW YORK
 COUNTY - St Lawrence
 SCHOOL - Heuvelton Central
 TOWN - Depeyster
 SWIS - 403200

2 0 1 7 S C H O O L T A X R O L L
 SPECIAL FRANCHISE SECTION OF THE ROLL - 5
 OWNERS NAME SEQUENCE
 UNIFORM PERCENT OF VALUE IS 079.00

PAGE 420
 VALUATION DATE-JUL 01, 2016
 TAXABLE STATUS DATE-MAR 01, 2017

TAX MAP PARCEL NUMBER	PROPERTY LOCATION & CLASS	ASSESSMENT	EXEMPTION CODE-----	SCHOOL
CURRENT OWNERS NAME	SCHOOL DISTRICT	LAND	TAX DESCRIPTION	TAXABLE VALUE
CURRENT OWNERS ADDRESS	PARCEL SIZE/GRID COORD	TOTAL	SPECIAL DISTRICTS	TAX AMOUNT
***** 555.008-7-1 *****				
555.008-7-1	Depeyster		ACCT 5-27-1	BILL 767
Verizon New York Inc	866 Telephone		Heuvelton Cent Sch	36,853 938.53
Company Code 631900	Heuvelton Centr 406404	0	School Tax/Library	36,853 5.57
PO Box 152206	Special Franchise	36,853		
Irving, TX 75015-2206	App Factor 100% Hv Sch			
	BANK9999997			
	FULL MARKET VALUE	46,649		
TOTAL TAX ---				944.10**
				DATE #1 10/02/17
				AMT DUE 944.10

STATE OF NEW YORK
 COUNTY - St Lawrence
 SCHOOL - Heuvelton Central
 TOWN - Depeyster
 SWIS - 403200

2017 SCHOOL TAX ROLL
 SPECIAL FRANCHISE SECTION OF THE ROLL - 5
 NAME SECTION - V
 UNIFORM PERCENT OF VALUE IS 079.00

PAGE 421
 VALUATION DATE-JUL 01, 2016
 TAXABLE STATUS DATE-MAR 01, 2017
 RPS155/V04/L015
 CURRENT DATE 8/24/2017

*** SPECIAL DISTRICT SUMMARY ***

CODE	DISTRICT NAME	TOTAL PARCELS	EXTENSION TYPE	EXTENSION VALUE	AD VALOREM VALUE	EXEMPT AMOUNT	TAXABLE VALUE	TOTAL TAX
------	---------------	---------------	----------------	-----------------	------------------	---------------	---------------	-----------

NO SPECIAL DISTRICTS AT THIS LEVEL

*** SCHOOL DISTRICT SUMMARY ***

CODE	DISTRICT NAME	TOTAL PARCELS	ASSESSED LAND	ASSESSED TOTAL	EXEMPT AMOUNT	TOTAL TAXABLE	TOTAL TAX
					-----	-----	
					STAR AMOUNT	STAR TAXABLE	
	Heuvelton Central	1		36,853		36,853	
406404						36,853	944.10
	SUB - TOTAL	1		36,853		36,853	
	SUB - TOTAL (CONT)					36,853	944.10
	TOTAL	1		36,853		36,853	
	TOTAL (CONT)					36,853	944.10

*** SYSTEM CODES SUMMARY ***

NO SYSTEM EXEMPTIONS AT THIS LEVEL

*** EXEMPTION SUMMARY ***

NO EXEMPTIONS AT THIS LEVEL

STATE OF NEW YORK
 COUNTY - St Lawrence
 SCHOOL - Heuvelton Central
 TOWN - Depeyster
 SWIS - 403200

2017 SCHOOL TAX ROLL
 SPECIAL FRANCHISE SECTION OF THE ROLL - 5
 NAME SECTION - V
 UNIFORM PERCENT OF VALUE IS 079.00

PAGE 422
 VALUATION DATE-JUL 01, 2016
 TAXABLE STATUS DATE-MAR 01, 2017
 RPS155/V04/L015
 CURRENT DATE 8/24/2017

*** GRAND TOTALS ***

ROLL SEC	DESCRIPTION	TOTAL PARCELS	ASSESSED LAND	ASSESSED TOTAL	EXEMPT AMOUNT ----- STAR AMOUNT	TOTAL TAXABLE ----- STAR TAXABLE	TAX RATE	TOTAL TAX
	Heuvelton Cent Sch			36,853		36,853		
	School Tax/Library			36,853		36,853		938.53
	SPEC DIST TAXES					36,853		5.57
5	SPECIAL FRANCHISE	1						944.10

STATE OF NEW YORK
 COUNTY - St Lawrence
 SCHOOL - Heuvelton Central
 TOWN - Depeyster
 SWIS - 403200

2 0 1 7 S C H O O L T A X R O L L
 SPECIAL FRANCHISE SECTION OF THE ROLL - 5
 UNIFORM PERCENT OF VALUE IS 079.00

PAGE 423
 VALUATION DATE-JUL 01, 2016
 TAXABLE STATUS DATE-MAR 01, 2017
 RPS155/V04/L015
 CURRENT DATE 8/24/2017

R O L L S U B S E C T I O N - - T O T A L S

*** S P E C I A L D I S T R I C T S U M M A R Y ***

CODE	DISTRICT NAME	TOTAL PARCELS	EXTENSION TYPE	EXTENSION VALUE	AD VALOREM VALUE	EXEMPT AMOUNT	TAXABLE VALUE	TOTAL TAX
------	---------------	---------------	----------------	-----------------	------------------	---------------	---------------	-----------

NO SPECIAL DISTRICTS AT THIS LEVEL

*** S C H O O L D I S T R I C T S U M M A R Y ***

CODE	DISTRICT NAME	TOTAL PARCELS	ASSESSED LAND	ASSESSED TOTAL	EXEMPT AMOUNT	TOTAL TAXABLE	TOTAL TAX
					----- STAR AMOUNT	----- STAR TAXABLE	
	Heuvelton Central	1		36,853		36,853	
406404						36,853	944.10
	S U B - T O T A L	1		36,853		36,853	
	S U B - T O T A L (CONT)					36,853	944.10
	T O T A L	1		36,853		36,853	
	T O T A L (CONT)					36,853	944.10

*** S Y S T E M C O D E S S U M M A R Y ***

NO SYSTEM EXEMPTIONS AT THIS LEVEL

*** E X E M P T I O N S U M M A R Y ***

NO EXEMPTIONS AT THIS LEVEL

STATE OF NEW YORK
 COUNTY - St Lawrence
 SCHOOL - Heuvelton Central
 TOWN - Depeyster
 SWIS - 403200

2 0 1 7 S C H O O L T A X R O L L
 SPECIAL FRANCHISE SECTION OF THE ROLL - 5

PAGE 424
 VALUATION DATE-JUL 01, 2016
 TAXABLE STATUS DATE-MAR 01, 2017
 RPS155/V04/L015
 CURRENT DATE 8/24/2017

UNIFORM PERCENT OF VALUE IS 079.00

R O L L S U B S E C T I O N - - T O T A L S

*** G R A N D T O T A L S ***

ROLL SEC	DESCRIPTION	TOTAL PARCELS	ASSESSED LAND	ASSESSED TOTAL	EXEMPT AMOUNT ----- STAR AMOUNT	TOTAL TAXABLE ----- STAR TAXABLE	TAX RATE	TOTAL TAX
	Heuvelton Cent Sch			36,853		36,853		
	School Tax/Library			36,853		36,853		938.53
	SPEC DIST TAXES					36,853		5.57
5	SPECIAL FRANCHISE	1						944.10

STATE OF NEW YORK
 COUNTY - St Lawrence
 SCHOOL - Heuvelton Central
 TOWN - Depeyster
 SWIS - 403200

2 0 1 7 S C H O O L T A X R O L L PAGE 425
 SPECIAL FRANCHISE SECTION OF THE ROLL - 5 SUB-SECT - R VALUATION DATE-JUL 01, 2016
 OWNERS NAME SEQUENCE TAXABLE STATUS DATE-MAR 01, 2017
 UNIFORM PERCENT OF VALUE IS 079.00

TAX MAP PARCEL NUMBER	PROPERTY LOCATION & CLASS	ASSESSMENT	EXEMPTION CODE-----	SCHOOL
CURRENT OWNERS NAME	SCHOOL DISTRICT	LAND	TAX DESCRIPTION	TAXABLE VALUE
CURRENT OWNERS ADDRESS	PARCEL SIZE/GRID COORD	TOTAL	SPECIAL DISTRICTS	TAX AMOUNT
***** 555.009-7-1 *****				
555.009-7-1	Depeyster		ACCT 5-27-2.1	BILL 768
Niagara Mohawk Power Corp	861 Elec & gas		Heuvelton Cent Sch	474,724
Real Estate Tax	Heuvelton Centr 406404	0	School Tax/Library	474,724
300 Erie Blvd W	Special Franchise	474,724		
Syracuse, NY 13202-4250	App Factor 99.63% Hv Sch			
	Co Code 131350			
	BANK9999996			
	FULL MARKET VALUE	600,916		
TOTAL TAX ---				12,161.47**
				DATE #1 10/02/17
				AMT DUE 12,161.47

STATE OF NEW YORK
 COUNTY - St Lawrence
 SCHOOL - Heuvelton Central
 TOWN - Depeyster
 SWIS - 403200

2017 SCHOOL TAX ROLL
 SPECIAL FRANCHISE SECTION OF THE ROLL - 5
 NAME SECTION - N
 UNIFORM PERCENT OF VALUE IS 079.00

PAGE 426
 SUB-SECT - R VALUATION DATE-JUL 01, 2016
 TAXABLE STATUS DATE-MAR 01, 2017
 RPS155/V04/L015
 CURRENT DATE 8/24/2017

*** SPECIAL DISTRICT SUMMARY ***

CODE	DISTRICT NAME	TOTAL PARCELS	EXTENSION TYPE	EXTENSION VALUE	AD VALOREM VALUE	EXEMPT AMOUNT	TAXABLE VALUE	TOTAL TAX
------	---------------	---------------	----------------	-----------------	------------------	---------------	---------------	-----------

NO SPECIAL DISTRICTS AT THIS LEVEL

*** SCHOOL DISTRICT SUMMARY ***

CODE	DISTRICT NAME	TOTAL PARCELS	ASSESSED LAND	ASSESSED TOTAL	EXEMPT AMOUNT	TOTAL TAXABLE	TOTAL TAX
					----- STAR AMOUNT	----- STAR TAXABLE	
	Heuvelton Central	1		474,724		474,724	
406404						474,724	12,161.47
	SUB - TOTAL	1		474,724		474,724	
	SUB - TOTAL (CONT)					474,724	12,161.47
	TOTAL	1		474,724		474,724	
	TOTAL (CONT)					474,724	12,161.47

*** SYSTEM CODES SUMMARY ***

NO SYSTEM EXEMPTIONS AT THIS LEVEL

*** EXEMPTION SUMMARY ***

NO EXEMPTIONS AT THIS LEVEL

STATE OF NEW YORK
 COUNTY - St Lawrence
 SCHOOL - Heuvelton Central
 TOWN - Depeyster
 SWIS - 403200

2017 SCHOOL TAX ROLL
 SPECIAL FRANCHISE SECTION OF THE ROLL - 5
 NAME SECTION - N
 UNIFORM PERCENT OF VALUE IS 079.00

PAGE 427
 SUB-SECT - R VALUATION DATE-JUL 01, 2016
 TAXABLE STATUS DATE-MAR 01, 2017
 RPS155/V04/L015
 CURRENT DATE 8/24/2017

*** GRAND TOTALS ***

ROLL SEC	DESCRIPTION	TOTAL PARCELS	ASSESSED LAND	ASSESSED TOTAL	EXEMPT AMOUNT ----- STAR AMOUNT	TOTAL TAXABLE ----- STAR TAXABLE	TAX RATE	TOTAL TAX
	Heuvelton Cent Sch			474,724		474,724		
	School Tax/Library			474,724		474,724		12,089.69
	SPEC DIST TAXES					474,724		71.78
5	SPECIAL FRANCHISE	1						12,161.47

STATE OF NEW YORK
 COUNTY - St Lawrence
 SCHOOL - Heuvelton Central
 TOWN - Depeyster
 SWIS - 403200

2 0 1 7 S C H O O L T A X R O L L
 SPECIAL FRANCHISE SECTION OF THE ROLL - 5
 UNIFORM PERCENT OF VALUE IS 079.00

PAGE 428
 SUB-SECT - R VALUATION DATE-JUL 01, 2016
 TAXABLE STATUS DATE-MAR 01, 2017
 RPS155/V04/L015
 CURRENT DATE 8/24/2017

R O L L S U B S E C T I O N - R - T O T A L S

*** S P E C I A L D I S T R I C T S U M M A R Y ***

CODE	DISTRICT NAME	TOTAL PARCELS	EXTENSION TYPE	EXTENSION VALUE	AD VALOREM VALUE	EXEMPT AMOUNT	TAXABLE VALUE	TOTAL TAX
------	---------------	---------------	----------------	-----------------	------------------	---------------	---------------	-----------

NO SPECIAL DISTRICTS AT THIS LEVEL

*** S C H O O L D I S T R I C T S U M M A R Y ***

CODE	DISTRICT NAME	TOTAL PARCELS	ASSESSED LAND	ASSESSED TOTAL	EXEMPT AMOUNT	TOTAL TAXABLE	TOTAL TAX
					----- STAR AMOUNT	----- STAR TAXABLE	
	Heuvelton Central	1		474,724		474,724	
406404						474,724	12,161.47
	S U B - T O T A L	1		474,724		474,724	
	S U B - T O T A L (CONT)					474,724	12,161.47
	T O T A L	1		474,724		474,724	
	T O T A L (CONT)					474,724	12,161.47

*** S Y S T E M C O D E S S U M M A R Y ***

NO SYSTEM EXEMPTIONS AT THIS LEVEL

*** E X E M P T I O N S U M M A R Y ***

NO EXEMPTIONS AT THIS LEVEL

STATE OF NEW YORK
 COUNTY - St Lawrence
 SCHOOL - Heuvelton Central
 TOWN - Depeyster
 SWIS - 403200

2017 SCHOOL TAX ROLL
 SPECIAL FRANCHISE SECTION OF THE ROLL - 5 SUB-SECT - R VALUATION DATE-JUL 01, 2016
 TAXABLE STATUS DATE-MAR 01, 2017
 UNIFORM PERCENT OF VALUE IS 079.00
 RPS155/V04/L015
 PAGE 429
 CURRENT DATE 8/24/2017

R O L L S U B S E C T I O N - R - T O T A L S

*** G R A N D T O T A L S ***

ROLL SEC	DESCRIPTION	TOTAL PARCELS	ASSESSED LAND	ASSESSED TOTAL	EXEMPT AMOUNT ----- STAR AMOUNT	TOTAL TAXABLE ----- STAR TAXABLE	TAX RATE	TOTAL TAX
	Heuvelton Cent Sch			474,724		474,724		
	School Tax/Library			474,724		474,724		12,089.69
	SPEC DIST TAXES					474,724		71.78
5	SPECIAL FRANCHISE	1						12,161.47

STATE OF NEW YORK
 COUNTY - St Lawrence
 SCHOOL - Heuvelton Central
 TOWN - Depeyster
 SWIS - 403200

2017 SCHOOL TAX ROLL
 SPECIAL FRANCHISE SECTION OF THE ROLL - 5

PAGE 430
 VALUATION DATE-JUL 01, 2016
 TAXABLE STATUS DATE-MAR 01, 2017
 RPS155/V04/L015
 CURRENT DATE 8/24/2017

ROLL SECTION TOTALS

*** SPECIAL DISTRICT SUMMARY ***

CODE	DISTRICT NAME	TOTAL PARCELS	EXTENSION TYPE	EXTENSION VALUE	AD VALOREM VALUE	EXEMPT AMOUNT	TAXABLE VALUE	TOTAL TAX
------	---------------	---------------	----------------	-----------------	------------------	---------------	---------------	-----------

NO SPECIAL DISTRICTS AT THIS LEVEL

*** SCHOOL DISTRICT SUMMARY ***

CODE	DISTRICT NAME	TOTAL PARCELS	ASSESSED LAND	ASSESSED TOTAL	EXEMPT AMOUNT	TOTAL TAXABLE	TOTAL TAX
					----- STAR AMOUNT	----- STAR TAXABLE	
	Heuvelton Central	2		511,577		511,577	
406404						511,577	13,105.57
	SUB - TOTAL	2		511,577		511,577	
	SUB - TOTAL (CONT)					511,577	13,105.57
	TOTAL	2		511,577		511,577	
	TOTAL (CONT)					511,577	13,105.57

*** SYSTEM CODES SUMMARY ***

NO SYSTEM EXEMPTIONS AT THIS LEVEL

*** EXEMPTION SUMMARY ***

NO EXEMPTIONS AT THIS LEVEL

STATE OF NEW YORK
 COUNTY - St Lawrence
 SCHOOL - Heuvelton Central
 TOWN - Depeyster
 SWIS - 403200

2 0 1 7 S C H O O L T A X R O L L
 SPECIAL FRANCHISE SECTION OF THE ROLL - 5

PAGE 431
 VALUATION DATE-JUL 01, 2016
 TAXABLE STATUS DATE-MAR 01, 2017
 RPS155/V04/L015
 CURRENT DATE 8/24/2017

UNIFORM PERCENT OF VALUE IS 079.00

R O L L S E C T I O N T O T A L S

*** G R A N D T O T A L S ***

ROLL SEC	DESCRIPTION	TOTAL PARCELS	ASSESSED LAND	ASSESSED TOTAL	EXEMPT AMOUNT ----- STAR AMOUNT	TOTAL TAXABLE ----- STAR TAXABLE	TAX RATE	TOTAL TAX
	Heuvelton Cent Sch			511,577		511,577		
	School Tax/Library			511,577		511,577		13,028.22
	SPEC DIST TAXES					511,577		77.35
5	SPECIAL FRANCHISE	2						13,105.57

STATE OF NEW YORK
 COUNTY - St Lawrence
 SCHOOL - Heuvelton Central
 TOWN - Depeyster
 SWIS - 403200

2 0 1 7 S C H O O L T A X R O L L
 UTILITY & R.R. SECTION OF THE ROLL - 6
 OWNERS NAME SEQUENCE
 UNIFORM PERCENT OF VALUE IS 079.00

PAGE 432
 VALUATION DATE-JUL 01, 2016
 TAXABLE STATUS DATE-MAR 01, 2017

TAX MAP PARCEL NUMBER	PROPERTY LOCATION & CLASS	ASSESSMENT	EXEMPTION CODE-----	SCHOOL
CURRENT OWNERS NAME	SCHOOL DISTRICT	LAND	TAX DESCRIPTION	TAXABLE VALUE
CURRENT OWNERS ADDRESS	PARCEL SIZE/GRID COORD	TOTAL	SPECIAL DISTRICTS	TAX AMOUNT
***** 99.001-2-1.12 *****				
1366 West Lake Rd	837 Cell Tower		Heuvelton Cent Sch	165,000
99.001-2-1.12	Heuvelton Centr 406404	5,000	School Tax/Library	165,000
Hynes Bernard G	Re:Lease Agreement For	165,000		
Hynes Sandra L Et Al L	Communications Facility			
C/O Verizon Wireless Network	Re:Verizon Tower 195'			
PO Box 2549	FRNT 80.00 DPTH 125.00			
Addison, TX 75001-2549	EAST-0199982 NRTH-1661754			
	DEED BOOK 2016 PG-9721			
	FULL MARKET VALUE	208,861		
TOTAL TAX ---				4,226.97**
				DATE #1 10/02/17
				AMT DUE 4,226.97

STATE OF NEW YORK
 COUNTY - St Lawrence
 SCHOOL - Heuvelton Central
 TOWN - Depeyster
 SWIS - 403200

2 0 1 7 S C H O O L T A X R O L L
 UTILITY & R.R. SECTION OF THE ROLL - 6
 N A M E S E C T I O N - H
 UNIFORM PERCENT OF VALUE IS 079.00

PAGE 433
 VALUATION DATE-JUL 01, 2016
 TAXABLE STATUS DATE-MAR 01, 2017
 RPS155/V04/L015
 CURRENT DATE 8/24/2017

*** S P E C I A L D I S T R I C T S U M M A R Y ***

CODE	DISTRICT NAME	TOTAL PARCELS	EXTENSION TYPE	EXTENSION VALUE	AD VALOREM VALUE	EXEMPT AMOUNT	TAXABLE VALUE	TOTAL TAX
------	---------------	---------------	----------------	-----------------	------------------	---------------	---------------	-----------

NO SPECIAL DISTRICTS AT THIS LEVEL

*** S C H O O L D I S T R I C T S U M M A R Y ***

CODE	DISTRICT NAME	TOTAL PARCELS	ASSESSED LAND	ASSESSED TOTAL	EXEMPT AMOUNT	TOTAL TAXABLE	TOTAL TAX
					----- STAR AMOUNT	----- STAR TAXABLE	
	Heuvelton Central	1	5,000	165,000		165,000	
406404						165,000	4,226.97
	S U B - T O T A L	1	5,000	165,000		165,000	
	S U B - T O T A L (CONT)					165,000	4,226.97
	T O T A L	1	5,000	165,000		165,000	
	T O T A L (CONT)					165,000	4,226.97

*** S Y S T E M C O D E S S U M M A R Y ***

NO SYSTEM EXEMPTIONS AT THIS LEVEL

*** E X E M P T I O N S U M M A R Y ***

NO EXEMPTIONS AT THIS LEVEL

STATE OF NEW YORK
 COUNTY - St Lawrence
 SCHOOL - Heuvelton Central
 TOWN - Depeyster
 SWIS - 403200

2 0 1 7 S C H O O L T A X R O L L
 UTILITY & R.R. SECTION OF THE ROLL - 6
 N A M E S E C T I O N - H
 UNIFORM PERCENT OF VALUE IS 079.00

PAGE 434
 VALUATION DATE-JUL 01, 2016
 TAXABLE STATUS DATE-MAR 01, 2017
 RPS155/V04/L015
 CURRENT DATE 8/24/2017

*** G R A N D T O T A L S ***

ROLL SEC	DESCRIPTION	TOTAL PARCELS	ASSESSED LAND	ASSESSED TOTAL	EXEMPT AMOUNT ----- STAR AMOUNT	TOTAL TAXABLE ----- STAR TAXABLE	TAX RATE	TOTAL TAX
	Heuvelton Cent Sch		5,000	165,000		165,000		
	School Tax/Library		5,000	165,000		165,000		4,202.02
	SPEC DIST TAXES					165,000		24.95
6	UTILITIES & N.C.	1						4,226.97

STATE OF NEW YORK
 COUNTY - St Lawrence
 SCHOOL - Heuvelton Central
 TOWN - Depeyster
 SWIS - 403200

2 0 1 7 S C H O O L T A X R O L L
 UTILITY & R.R. SECTION OF THE ROLL - 6
 OWNERS NAME SEQUENCE
 UNIFORM PERCENT OF VALUE IS 079.00

PAGE 435
 VALUATION DATE-JUL 01, 2016
 TAXABLE STATUS DATE-MAR 01, 2017

TAX MAP PARCEL NUMBER	PROPERTY LOCATION & CLASS	ASSESSMENT	EXEMPTION CODE-----	SCHOOL
CURRENT OWNERS NAME	SCHOOL DISTRICT	LAND	TAX DESCRIPTION	TAXABLE VALUE
CURRENT OWNERS ADDRESS	PARCEL SIZE/GRID COORD	TOTAL	SPECIAL DISTRICTS	TAX AMOUNT
***** 632.000-9999-631.900/1881**				
	Outside Plant			ACCT 6- 26- 1 BILL 770
632.000-9999-631.900/1881	836 Telecom. eq.		Mass Telec 47100	65,646
Verizon New York Inc	Heuvelton Centr 406404	0	Heuvelton Cent Sch	228,506 5,819.31
Company Code 631900	888888	294,152	School Tax/Library	228,506 34.55
PO Box 152206	App Factor 100.00 Hv Sch			
Irving, TX 75015-2206	Poles, Wires, Cables			
	BANK9999997			
	FULL MARKET VALUE	372,344		
			TOTAL TAX ---	5,853.86**
			DATE #1	10/02/17
			AMT DUE	5,853.86

STATE OF NEW YORK
 COUNTY - St Lawrence
 SCHOOL - Heuvelton Central
 TOWN - Depeyster
 SWIS - 403200

2017 SCHOOL TAX ROLL
 UTILITY & R.R. SECTION OF THE ROLL - 6
 NAME SECTION - V
 UNIFORM PERCENT OF VALUE IS 079.00

PAGE 436
 VALUATION DATE-JUL 01, 2016
 TAXABLE STATUS DATE-MAR 01, 2017
 RPS155/V04/L015
 CURRENT DATE 8/24/2017

*** SPECIAL DISTRICT SUMMARY ***

CODE	DISTRICT NAME	TOTAL PARCELS	EXTENSION TYPE	EXTENSION VALUE	AD VALOREM VALUE	EXEMPT AMOUNT	TAXABLE VALUE	TOTAL TAX
------	---------------	---------------	----------------	-----------------	------------------	---------------	---------------	-----------

NO SPECIAL DISTRICTS AT THIS LEVEL

*** SCHOOL DISTRICT SUMMARY ***

CODE	DISTRICT NAME	TOTAL PARCELS	ASSESSED LAND	ASSESSED TOTAL	EXEMPT AMOUNT	TOTAL TAXABLE	TOTAL TAX
					----- STAR AMOUNT	----- STAR TAXABLE	
	Heuvelton Central	1		294,152	65,646	228,506	
406404						228,506	5,853.86
	S U B - T O T A L	1		294,152	65,646	228,506	
	S U B - T O T A L (CONT)					228,506	5,853.86
	T O T A L	1		294,152	65,646	228,506	
	T O T A L (CONT)					228,506	5,853.86

*** SYSTEM CODES SUMMARY ***

NO SYSTEM EXEMPTIONS AT THIS LEVEL

*** EXEMPTION SUMMARY ***

CODE	DESCRIPTION	TOTAL PARCELS	SCHOOL
47100	Mass Telec	1	65,646
	T O T A L	1	65,646

STATE OF NEW YORK
 COUNTY - St Lawrence
 SCHOOL - Heuvelton Central
 TOWN - Depeyster
 SWIS - 403200

2017 SCHOOL TAX ROLL
 UTILITY & R.R. SECTION OF THE ROLL - 6
 NAME SECTION - V
 UNIFORM PERCENT OF VALUE IS 079.00

PAGE 437
 VALUATION DATE-JUL 01, 2016
 TAXABLE STATUS DATE-MAR 01, 2017
 RPS155/V04/L015
 CURRENT DATE 8/24/2017

*** GRAND TOTALS ***

ROLL SEC	DESCRIPTION	TOTAL PARCELS	ASSESSED LAND	ASSESSED TOTAL	EXEMPT AMOUNT ----- STAR AMOUNT	TOTAL TAXABLE ----- STAR TAXABLE	TAX RATE	TOTAL TAX
	Heuvelton Cent Sch			294,152	65,646	228,506		
	School Tax/Library			294,152	65,646	228,506		5,819.31
	SPEC DIST TAXES					228,506		34.55
6	UTILITIES & N.C.	1						5,853.86

STATE OF NEW YORK
 COUNTY - St Lawrence
 SCHOOL - Heuvelton Central
 TOWN - Depeyster
 SWIS - 403200

2 0 1 7 S C H O O L T A X R O L L
 UTILITY & R.R. SECTION OF THE ROLL - 6
 UNIFORM PERCENT OF VALUE IS 079.00

PAGE 438
 VALUATION DATE-JUL 01, 2016
 TAXABLE STATUS DATE-MAR 01, 2017
 RPS155/V04/L015
 CURRENT DATE 8/24/2017

R O L L S U B S E C T I O N - - T O T A L S

*** S P E C I A L D I S T R I C T S U M M A R Y ***

CODE	DISTRICT NAME	TOTAL PARCELS	EXTENSION TYPE	EXTENSION VALUE	AD VALOREM VALUE	EXEMPT AMOUNT	TAXABLE VALUE	TOTAL TAX
------	---------------	---------------	----------------	-----------------	------------------	---------------	---------------	-----------

NO SPECIAL DISTRICTS AT THIS LEVEL

*** S C H O O L D I S T R I C T S U M M A R Y ***

CODE	DISTRICT NAME	TOTAL PARCELS	ASSESSED LAND	ASSESSED TOTAL	EXEMPT AMOUNT	TOTAL TAXABLE	TOTAL TAX
					----- STAR AMOUNT	----- STAR TAXABLE	
	Heuvelton Central	2	5,000	459,152	65,646	393,506	
406404						393,506	10,080.83
	S U B - T O T A L	2	5,000	459,152	65,646	393,506	
	S U B - T O T A L (CONT)					393,506	10,080.83
	T O T A L	2	5,000	459,152	65,646	393,506	
	T O T A L (CONT)					393,506	10,080.83

*** S Y S T E M C O D E S S U M M A R Y ***

NO SYSTEM EXEMPTIONS AT THIS LEVEL

*** E X E M P T I O N S U M M A R Y ***

CODE	DESCRIPTION	TOTAL PARCELS	SCHOOL
47100	Mass Telec	1	65,646
	T O T A L	1	65,646

STATE OF NEW YORK
 COUNTY - St Lawrence
 SCHOOL - Heuvelton Central
 TOWN - Depeyster
 SWIS - 403200

2 0 1 7 S C H O O L T A X R O L L
 UTILITY & R.R. SECTION OF THE ROLL - 6
 UNIFORM PERCENT OF VALUE IS 079.00

PAGE 439
 VALUATION DATE-JUL 01, 2016
 TAXABLE STATUS DATE-MAR 01, 2017
 RPS155/V04/L015
 CURRENT DATE 8/24/2017

R O L L S U B S E C T I O N - - T O T A L S

*** G R A N D T O T A L S ***

ROLL SEC	DESCRIPTION	TOTAL PARCELS	ASSESSED LAND	ASSESSED TOTAL	EXEMPT AMOUNT ----- STAR AMOUNT	TOTAL TAXABLE ----- STAR TAXABLE	TAX RATE	TOTAL TAX
	Heuvelton Cent Sch		5,000	459,152	65,646	393,506		
	School Tax/Library		5,000	459,152	65,646	393,506		10,021.33
	SPEC DIST TAXES					393,506		59.50
6	UTILITIES & N.C.	2						10,080.83

STATE OF NEW YORK
 COUNTY - St Lawrence
 SCHOOL - Heuvelton Central
 TOWN - Depeyster
 SWIS - 403200

2 0 1 7 S C H O O L T A X R O L L
 UTILITY & R.R. SECTION OF THE ROLL - 6
 OWNERS NAME SEQUENCE
 UNIFORM PERCENT OF VALUE IS 079.00

PAGE 440
 SUB-SECT - R VALUATION DATE-JUL 01, 2016
 TAXABLE STATUS DATE-MAR 01, 2017

TAX MAP PARCEL NUMBER	PROPERTY LOCATION & CLASS	ASSESSMENT	EXEMPTION CODE-----	SCHOOL
CURRENT OWNERS NAME	SCHOOL DISTRICT	LAND	TAX DESCRIPTION	TAXABLE VALUE
CURRENT OWNERS ADDRESS	PARCEL SIZE/GRID COORD	TOTAL	SPECIAL DISTRICTS	TAX AMOUNT
***** 632.000-9999-132.350/1881**				
	Outside Plant			ACCT 6-26-2 BILL 771
632.000-9999-132.350/1881	884 Elec Dist Out		Heuvelton Cent Sch	750,945 19,124.15
Niagara Mohawk Power Corp	Heuvelton Centr 406404	0	School Tax/Library	750,945 113.55
Company Code 132350	888888	750,945		
Real Estate Tax	App Factor 98.00 Hv Sch			
300 Erie Blvd W	Distribution Facilities			
Syracuse, NY 13202-4250	BANK9999996			
	FULL MARKET VALUE	950,563		
			TOTAL TAX ---	19,237.70**
				DATE #1 10/02/17
				AMT DUE 19,237.70

STATE OF NEW YORK
 COUNTY - St Lawrence
 SCHOOL - Heuvelton Central
 TOWN - Depeyster
 SWIS - 403200

2017 SCHOOL TAX ROLL
 UTILITY & R.R. SECTION OF THE ROLL - 6
 NAME SECTION - N
 UNIFORM PERCENT OF VALUE IS 079.00

PAGE 441
 SUB-SECT - R VALUATION DATE-JUL 01, 2016
 TAXABLE STATUS DATE-MAR 01, 2017
 RPS155/V04/L015
 CURRENT DATE 8/24/2017

*** SPECIAL DISTRICT SUMMARY ***

CODE	DISTRICT NAME	TOTAL PARCELS	EXTENSION TYPE	EXTENSION VALUE	AD VALOREM VALUE	EXEMPT AMOUNT	TAXABLE VALUE	TOTAL TAX
------	---------------	---------------	----------------	-----------------	------------------	---------------	---------------	-----------

NO SPECIAL DISTRICTS AT THIS LEVEL

*** SCHOOL DISTRICT SUMMARY ***

CODE	DISTRICT NAME	TOTAL PARCELS	ASSESSED LAND	ASSESSED TOTAL	EXEMPT AMOUNT	TOTAL TAXABLE	TOTAL TAX
					----- STAR AMOUNT	----- STAR TAXABLE	
	Heuvelton Central	1		750,945		750,945	
406404						750,945	19,237.70
	SUB - TOTAL	1		750,945		750,945	
	SUB - TOTAL (CONT)					750,945	19,237.70
	TOTAL	1		750,945		750,945	
	TOTAL (CONT)					750,945	19,237.70

*** SYSTEM CODES SUMMARY ***

NO SYSTEM EXEMPTIONS AT THIS LEVEL

*** EXEMPTION SUMMARY ***

NO EXEMPTIONS AT THIS LEVEL

STATE OF NEW YORK
 COUNTY - St Lawrence
 SCHOOL - Heuvelton Central
 TOWN - Depeyster
 SWIS - 403200

2 0 1 7 S C H O O L T A X R O L L
 UTILITY & R.R. SECTION OF THE ROLL - 6
 N A M E S E C T I O N - N
 UNIFORM PERCENT OF VALUE IS 079.00

PAGE 442
 SUB-SECT - R VALUATION DATE-JUL 01, 2016
 TAXABLE STATUS DATE-MAR 01, 2017
 RPS155/V04/L015
 CURRENT DATE 8/24/2017

*** G R A N D T O T A L S ***

ROLL SEC	DESCRIPTION	TOTAL PARCELS	ASSESSED LAND	ASSESSED TOTAL	EXEMPT AMOUNT ----- STAR AMOUNT	TOTAL TAXABLE ----- STAR TAXABLE	TAX RATE	TOTAL TAX
	Heuvelton Cent Sch			750,945		750,945		
	School Tax/Library			750,945		750,945		19,124.15
	SPEC DIST TAXES					750,945		113.55
6	UTILITIES & N.C.	1						19,237.70

STATE OF NEW YORK
 COUNTY - St Lawrence
 SCHOOL - Heuvelton Central
 TOWN - Depeyster
 SWIS - 403200

2017 SCHOOL TAX ROLL
 UTILITY & R.R. SECTION OF THE ROLL - 6
 UNIFORM PERCENT OF VALUE IS 079.00

PAGE 443
 SUB-SECT - R VALUATION DATE-JUL 01, 2016
 TAXABLE STATUS DATE-MAR 01, 2017
 RPS155/V04/L015
 CURRENT DATE 8/24/2017

R O L L S U B S E C T I O N - R - T O T A L S

*** S P E C I A L D I S T R I C T S U M M A R Y ***

CODE	DISTRICT NAME	TOTAL PARCELS	EXTENSION TYPE	EXTENSION VALUE	AD VALOREM VALUE	EXEMPT AMOUNT	TAXABLE VALUE	TOTAL TAX
------	---------------	---------------	----------------	-----------------	------------------	---------------	---------------	-----------

NO SPECIAL DISTRICTS AT THIS LEVEL

*** S C H O O L D I S T R I C T S U M M A R Y ***

CODE	DISTRICT NAME	TOTAL PARCELS	ASSESSED LAND	ASSESSED TOTAL	EXEMPT AMOUNT	TOTAL TAXABLE	TOTAL TAX
					----- STAR AMOUNT	----- STAR TAXABLE	
	Heuvelton Central	1		750,945		750,945	
406404						750,945	19,237.70
	S U B - T O T A L	1		750,945		750,945	
	S U B - T O T A L (CONT)					750,945	19,237.70
	T O T A L	1		750,945		750,945	
	T O T A L (CONT)					750,945	19,237.70

*** S Y S T E M C O D E S S U M M A R Y ***

NO SYSTEM EXEMPTIONS AT THIS LEVEL

*** E X E M P T I O N S U M M A R Y ***

NO EXEMPTIONS AT THIS LEVEL

STATE OF NEW YORK
 COUNTY - St Lawrence
 SCHOOL - Heuvelton Central
 TOWN - Depeyster
 SWIS - 403200

2 0 1 7 S C H O O L T A X R O L L
 UTILITY & R.R. SECTION OF THE ROLL - 6
 UNIFORM PERCENT OF VALUE IS 079.00

PAGE 444
 SUB-SECT - R VALUATION DATE-JUL 01, 2016
 TAXABLE STATUS DATE-MAR 01, 2017
 RPS155/V04/L015
 CURRENT DATE 8/24/2017

R O L L S U B S E C T I O N - R - T O T A L S

*** G R A N D T O T A L S ***

ROLL SEC	DESCRIPTION	TOTAL PARCELS	ASSESSED LAND	ASSESSED TOTAL	EXEMPT AMOUNT ----- STAR AMOUNT	TOTAL TAXABLE ----- STAR TAXABLE	TAX RATE	TOTAL TAX
	Heuvelton Cent Sch			750,945		750,945		
	School Tax/Library			750,945		750,945		19,124.15
	SPEC DIST TAXES					750,945		113.55
6	UTILITIES & N.C.	1						19,237.70

STATE OF NEW YORK
 COUNTY - St Lawrence
 SCHOOL - Heuvelton Central
 TOWN - Depeyster
 SWIS - 403200

2 0 1 7 S C H O O L T A X R O L L
 UTILITY & R.R. SECTION OF THE ROLL - 6
 UNIFORM PERCENT OF VALUE IS 079.00

PAGE 445
 VALUATION DATE-JUL 01, 2016
 TAXABLE STATUS DATE-MAR 01, 2017
 RPS155/V04/L015
 CURRENT DATE 8/24/2017

R O L L S E C T I O N T O T A L S

*** S P E C I A L D I S T R I C T S U M M A R Y ***

CODE	DISTRICT NAME	TOTAL PARCELS	EXTENSION TYPE	EXTENSION VALUE	AD VALOREM VALUE	EXEMPT AMOUNT	TAXABLE VALUE	TOTAL TAX
------	---------------	---------------	----------------	-----------------	------------------	---------------	---------------	-----------

NO SPECIAL DISTRICTS AT THIS LEVEL

*** S C H O O L D I S T R I C T S U M M A R Y ***

CODE	DISTRICT NAME	TOTAL PARCELS	ASSESSED LAND	ASSESSED TOTAL	EXEMPT AMOUNT	TOTAL TAXABLE	TOTAL TAX
					-----	-----	
					STAR AMOUNT	STAR TAXABLE	
	Heuvelton Central	3	5,000	1210,097	65,646	1,144,451	
406404						1,144,451	29,318.53
	S U B - T O T A L	3	5,000	1210,097	65,646	1,144,451	
	S U B - T O T A L (CONT)					1,144,451	29,318.53
	T O T A L	3	5,000	1210,097	65,646	1,144,451	
	T O T A L (CONT)					1,144,451	29,318.53

*** S Y S T E M C O D E S S U M M A R Y ***

NO SYSTEM EXEMPTIONS AT THIS LEVEL

*** E X E M P T I O N S U M M A R Y ***

CODE	DESCRIPTION	TOTAL PARCELS	SCHOOL
47100	Mass Telec	1	65,646
	T O T A L	1	65,646

STATE OF NEW YORK
 COUNTY - St Lawrence
 SCHOOL - Heuvelton Central
 TOWN - Depeyster
 SWIS - 403200

2 0 1 7 S C H O O L T A X R O L L
 UTILITY & R.R. SECTION OF THE ROLL - 6
 UNIFORM PERCENT OF VALUE IS 079.00

PAGE 446
 VALUATION DATE-JUL 01, 2016
 TAXABLE STATUS DATE-MAR 01, 2017
 RPS155/V04/L015
 CURRENT DATE 8/24/2017

R O L L S E C T I O N T O T A L S

*** G R A N D T O T A L S ***

ROLL SEC	DESCRIPTION	TOTAL PARCELS	ASSESSED LAND	ASSESSED TOTAL	EXEMPT AMOUNT ----- STAR AMOUNT	TOTAL TAXABLE ----- STAR TAXABLE	TAX RATE	TOTAL TAX
	Heuvelton Cent Sch		5,000	1210,097	65,646	1,144,451		
	School Tax/Library		5,000	1210,097	65,646	1,144,451		29,145.48
	SPEC DIST TAXES					1,144,451		173.05
6	UTILITIES & N.C.	3						29,318.53

STATE OF NEW YORK
 COUNTY - St Lawrence
 SCHOOL - Heuvelton Central
 TOWN - Depeyster
 SWIS - 403200

2 0 1 7 S C H O O L T A X R O L L
 WHOLLY EXEMPT SECTION OF THE ROLL - 8
 OWNERS NAME SEQUENCE
 UNIFORM PERCENT OF VALUE IS 079.00

PAGE 447
 VALUATION DATE-JUL 01, 2016
 TAXABLE STATUS DATE-MAR 01, 2017

TAX MAP PARCEL NUMBER	PROPERTY LOCATION & CLASS	ASSESSMENT	EXEMPTION CODE-----	SCHOOL
CURRENT OWNERS NAME	SCHOOL DISTRICT	LAND	TAX DESCRIPTION	TAXABLE VALUE
CURRENT OWNERS ADDRESS	PARCEL SIZE/GRID COORD	TOTAL	SPECIAL DISTRICTS	TAX AMOUNT

100.001-1-15	East Rd		100.001-1-15	*****
East Road Cemetery	695 Cemetery		ACCT 8- 30-10	
Attn: Beatrice Janack	Heuvelton Centr 406404	5,500	Town Cemet 13510	5,500
4860 County Route 10	FRNT 253.00 DPTH 328.00	5,500	Heuvelton Cent Sch	0.00
Heuvelton, NY 13654	ACRES 1.90		School Tax/Library	0.00
	EAST-0218139 NRTH-1660143			
	DEED BOOK 325 PG-00494			
	FULL MARKET VALUE	6,962		
			TOTAL TAX ---	0.00**

STATE OF NEW YORK
 COUNTY - St Lawrence
 SCHOOL - Heuvelton Central
 TOWN - Depeyster
 SWIS - 403200

2017 SCHOOL TAX ROLL
 WHOLLY EXEMPT SECTION OF THE ROLL - 8
 NAME SECTION - E
 UNIFORM PERCENT OF VALUE IS 079.00

PAGE 448
 VALUATION DATE-JUL 01, 2016
 TAXABLE STATUS DATE-MAR 01, 2017
 RPS155/V04/L015
 CURRENT DATE 8/24/2017

*** SPECIAL DISTRICT SUMMARY ***

CODE	DISTRICT NAME	TOTAL PARCELS	EXTENSION TYPE	EXTENSION VALUE	AD VALOREM VALUE	EXEMPT AMOUNT	TAXABLE VALUE	TOTAL TAX
------	---------------	---------------	----------------	-----------------	------------------	---------------	---------------	-----------

NO SPECIAL DISTRICTS AT THIS LEVEL

*** SCHOOL DISTRICT SUMMARY ***

CODE	DISTRICT NAME	TOTAL PARCELS	ASSESSED LAND	ASSESSED TOTAL	EXEMPT AMOUNT	TOTAL TAXABLE	TOTAL TAX
					----- STAR AMOUNT	----- STAR TAXABLE	
	Heuvelton Central	1	5,500	5,500	5,500		
406404							
	S U B - T O T A L	1	5,500	5,500	5,500		
	S U B - T O T A L (CONT)						
	T O T A L	1	5,500	5,500	5,500		
	T O T A L (CONT)						

*** SYSTEM CODES SUMMARY ***

NO SYSTEM EXEMPTIONS AT THIS LEVEL

*** EXEMPTION SUMMARY ***

CODE	DESCRIPTION	TOTAL PARCELS	SCHOOL
13510	Town Cemet	1	5,500
	T O T A L	1	5,500

STATE OF NEW YORK
 COUNTY - St Lawrence
 SCHOOL - Heuvelton Central
 TOWN - Depeyster
 SWIS - 403200

2017 SCHOOL TAX ROLL
 WHOLLY EXEMPT SECTION OF THE ROLL - 8
 NAME SECTION - E
 UNIFORM PERCENT OF VALUE IS 079.00

PAGE 449
 VALUATION DATE-JUL 01, 2016
 TAXABLE STATUS DATE-MAR 01, 2017
 RPS155/V04/L015
 CURRENT DATE 8/24/2017

*** GRAND TOTALS ***

ROLL SEC	DESCRIPTION	TOTAL PARCELS	ASSESSED LAND	ASSESSED TOTAL	EXEMPT AMOUNT ----- STAR AMOUNT	TOTAL TAXABLE ----- STAR TAXABLE	TAX RATE	TOTAL TAX
	RS 8 TOTAL SPEC DIST TAXES		5,500	5,500	5,500			
8	WHOLLY EXEMPT	1						

STATE OF NEW YORK
 COUNTY - St Lawrence
 SCHOOL - Heuvelton Central
 TOWN - Depeyster
 SWIS - 403200

2 0 1 7 S C H O O L T A X R O L L
 WHOLLY EXEMPT SECTION OF THE ROLL - 8
 OWNERS NAME SEQUENCE
 UNIFORM PERCENT OF VALUE IS 079.00

PAGE 450
 VALUATION DATE-JUL 01, 2016
 TAXABLE STATUS DATE-MAR 01, 2017

TAX MAP PARCEL NUMBER	PROPERTY LOCATION & CLASS	ASSESSMENT	EXEMPTION CODE-----	SCHOOL
CURRENT OWNERS NAME	SCHOOL DISTRICT	LAND	TAX DESCRIPTION	TAXABLE VALUE
CURRENT OWNERS ADDRESS	PARCEL SIZE/GRID COORD	TOTAL	SPECIAL DISTRICTS	TAX AMOUNT
***** 99.003-2-12./1 *****				
	Sh 184			
99.003-2-12./1	312 Vac w/imprv		Educationa 25120	5,000
Hostetler Joseph E	Heuvelton Centr 406404	0	Heuvelton Cent Sch	0.00
Hostetler Frances	Re:Amish School House	5,000	School Tax/Library	0.00
1144 State Highway 184	Re: 24X18 Building			
Heuvelton, NY 13654	EAST-0198300 NRTH-1649520			
	FULL MARKET VALUE	6,329		
TOTAL TAX ---				0.00**

STATE OF NEW YORK
 COUNTY - St Lawrence
 SCHOOL - Heuvelton Central
 TOWN - Depeyster
 SWIS - 403200

2017 SCHOOL TAX ROLL
 WHOLLY EXEMPT SECTION OF THE ROLL - 8
 NAME SECTION - H
 UNIFORM PERCENT OF VALUE IS 079.00

PAGE 451
 VALUATION DATE-JUL 01, 2016
 TAXABLE STATUS DATE-MAR 01, 2017
 RPS155/V04/L015
 CURRENT DATE 8/24/2017

*** SPECIAL DISTRICT SUMMARY ***

CODE	DISTRICT NAME	TOTAL PARCELS	EXTENSION TYPE	EXTENSION VALUE	AD VALOREM VALUE	EXEMPT AMOUNT	TAXABLE VALUE	TOTAL TAX
------	---------------	---------------	----------------	-----------------	------------------	---------------	---------------	-----------

NO SPECIAL DISTRICTS AT THIS LEVEL

*** SCHOOL DISTRICT SUMMARY ***

CODE	DISTRICT NAME	TOTAL PARCELS	ASSESSED LAND	ASSESSED TOTAL	EXEMPT AMOUNT	TOTAL TAXABLE	TOTAL TAX
					----- STAR AMOUNT	----- STAR TAXABLE	
	Heuvelton Central	1		5,000	5,000		
406404							
	S U B - T O T A L	1		5,000	5,000		
	S U B - T O T A L (CONT)						
	T O T A L	1		5,000	5,000		
	T O T A L (CONT)						

*** SYSTEM CODES SUMMARY ***

NO SYSTEM EXEMPTIONS AT THIS LEVEL

*** EXEMPTION SUMMARY ***

CODE	DESCRIPTION	TOTAL PARCELS	SCHOOL
25120	Educational	1	5,000
	T O T A L	1	5,000

STATE OF NEW YORK
 COUNTY - St Lawrence
 SCHOOL - Heuvelton Central
 TOWN - Depeyster
 SWIS - 403200

2 0 1 7 S C H O O L T A X R O L L
 WHOLLY EXEMPT SECTION OF THE ROLL - 8
 N A M E S E C T I O N - H
 UNIFORM PERCENT OF VALUE IS 079.00

PAGE 452
 VALUATION DATE-JUL 01, 2016
 TAXABLE STATUS DATE-MAR 01, 2017
 RPS155/V04/L015
 CURRENT DATE 8/24/2017

*** G R A N D T O T A L S ***

ROLL SEC	DESCRIPTION	TOTAL PARCELS	ASSESSED LAND	ASSESSED TOTAL	EXEMPT AMOUNT ----- STAR AMOUNT	TOTAL TAXABLE ----- STAR TAXABLE	TAX RATE	TOTAL TAX
	RS 8 TOTAL			5,000	5,000			
8	SPEC DIST TAXES WHOLLY EXEMPT	1						

STATE OF NEW YORK
 COUNTY - St Lawrence
 SCHOOL - Heuvelton Central
 TOWN - Depeyster
 SWIS - 403200

2 0 1 7 S C H O O L T A X R O L L
 WHOLLY EXEMPT SECTION OF THE ROLL - 8
 OWNERS NAME SEQUENCE
 UNIFORM PERCENT OF VALUE IS 079.00

PAGE 453
 VALUATION DATE-JUL 01, 2016
 TAXABLE STATUS DATE-MAR 01, 2017

TAX MAP PARCEL NUMBER	PROPERTY LOCATION & CLASS	ASSESSMENT	EXEMPTION CODE-----	SCHOOL
CURRENT OWNERS NAME	SCHOOL DISTRICT	LAND	TAX DESCRIPTION	TAXABLE VALUE
CURRENT OWNERS ADDRESS	PARCEL SIZE/GRID COORD	TOTAL	SPECIAL DISTRICTS	TAX AMOUNT
***** 99.035-2-3 *****				
	4381 Cr 10			ACCT 8- 30-11
99.035-2-3	620 Religious		Religious 25110	70,000
Methodist Episcopal Church	Heuvelton Centr 406404	1,700	Heuvelton Cent Sch	0.00
4381 County Route 10	65x102x85x30x3x106	70,000	School Tax/Library	0.00
Depeyster, NY 13633	FRNT 65.00 DPTH			
	ACRES 0.19			
	EAST-0212487 NRTH-1660881			
	DEED BOOK W28 PG-00467			
	FULL MARKET VALUE	88,608		
TOTAL TAX ---				0.00**

STATE OF NEW YORK
 COUNTY - St Lawrence
 SCHOOL - Heuvelton Central
 TOWN - Depeyster
 SWIS - 403200

2017 SCHOOL TAX ROLL
 WHOLLY EXEMPT SECTION OF THE ROLL - 8
 NAME SECTION - M
 UNIFORM PERCENT OF VALUE IS 079.00

PAGE 454
 VALUATION DATE-JUL 01, 2016
 TAXABLE STATUS DATE-MAR 01, 2017
 RPS155/V04/L015
 CURRENT DATE 8/24/2017

*** SPECIAL DISTRICT SUMMARY ***

CODE	DISTRICT NAME	TOTAL PARCELS	EXTENSION TYPE	EXTENSION VALUE	AD VALOREM VALUE	EXEMPT AMOUNT	TAXABLE VALUE	TOTAL TAX
------	---------------	---------------	----------------	-----------------	------------------	---------------	---------------	-----------

NO SPECIAL DISTRICTS AT THIS LEVEL

*** SCHOOL DISTRICT SUMMARY ***

CODE	DISTRICT NAME	TOTAL PARCELS	ASSESSED LAND	ASSESSED TOTAL	EXEMPT AMOUNT	TOTAL TAXABLE	TOTAL TAX
					----- STAR AMOUNT	----- STAR TAXABLE	
	Heuvelton Central	1	1,700	70,000	70,000		
406404							
	S U B - T O T A L	1	1,700	70,000	70,000		
	S U B - T O T A L (CONT)						
	T O T A L	1	1,700	70,000	70,000		
	T O T A L (CONT)						

*** SYSTEM CODES SUMMARY ***

NO SYSTEM EXEMPTIONS AT THIS LEVEL

*** EXEMPTION SUMMARY ***

CODE	DESCRIPTION	TOTAL PARCELS	SCHOOL
25110	Religious	1	70,000
	T O T A L	1	70,000

STATE OF NEW YORK
 COUNTY - St Lawrence
 SCHOOL - Heuvelton Central
 TOWN - Depeyster
 SWIS - 403200

2017 SCHOOL TAX ROLL
 WHOLLY EXEMPT SECTION OF THE ROLL - 8
 NAME SECTION - M
 UNIFORM PERCENT OF VALUE IS 079.00

PAGE 455
 VALUATION DATE-JUL 01, 2016
 TAXABLE STATUS DATE-MAR 01, 2017
 RPS155/V04/L015
 CURRENT DATE 8/24/2017

*** GRAND TOTALS ***

ROLL SEC	DESCRIPTION	TOTAL PARCELS	ASSESSED LAND	ASSESSED TOTAL	EXEMPT AMOUNT ----- STAR AMOUNT	TOTAL TAXABLE ----- STAR TAXABLE	TAX RATE	TOTAL TAX
	RS 8 TOTAL SPEC DIST TAXES		1,700	70,000	70,000			
8	WHOLLY EXEMPT	1						

STATE OF NEW YORK
 COUNTY - St Lawrence
 SCHOOL - Heuvelton Central
 TOWN - Depeyster
 SWIS - 403200

2 0 1 7 S C H O O L T A X R O L L
 WHOLLY EXEMPT SECTION OF THE ROLL - 8
 OWNERS NAME SEQUENCE
 UNIFORM PERCENT OF VALUE IS 079.00

PAGE 456
 VALUATION DATE-JUL 01, 2016
 TAXABLE STATUS DATE-MAR 01, 2017

TAX MAP PARCEL NUMBER	PROPERTY LOCATION & CLASS	ASSESSMENT	EXEMPTION CODE-----	SCHOOL
CURRENT OWNERS NAME	SCHOOL DISTRICT	LAND	TAX DESCRIPTION	TAXABLE VALUE
CURRENT OWNERS ADDRESS	PARCEL SIZE/GRID COORD	TOTAL	SPECIAL DISTRICTS	TAX AMOUNT
***** 98.004-2-1 *****				
98.004-2-1	West Lake Rd			ACCT 8- 29-14
New York State	971 Wetlands		New York S 12100	41,900
Attn: Dept Of Taxation	Heuvelton Centr 406404	41,900	Heuvelton Cent Sch	0.00
Empire State Plz	Re:Formerly David	41,900	School Tax/Library	0.00
Albany, NY 12227	Mitchell Farm			
	ACRES 128.90 BANK9999998			
	EAST-0188728 NRTH-1654534			
	DEED BOOK 810 PG-00394			
	FULL MARKET VALUE	53,038		
			TOTAL TAX ---	0.00**
***** 98.004-2-2 *****				
98.004-2-2	Off West Lake Rd			ACCT 8- 30- 3
New York State	971 Wetlands		New York S 12100	35,400
Attn: Dept Of Taxation	Heuvelton Centr 406404	35,400	Heuvelton Cent Sch	0.00
Empire State Plz	Re:Formerly Cassie	35,400	School Tax/Library	0.00
Albany, NY 12227	Thornhill Lot			
	ACRES 109.00 BANK9999998			
	EAST-0191400 NRTH-1653886			
	DEED BOOK 832 PG-00360			
	FULL MARKET VALUE	44,810		
			TOTAL TAX ---	0.00**
***** 98.004-2-3 *****				
98.004-2-3	Off West Lake Rd			ACCT 8- 30- 1
New York State	971 Wetlands		New York S 12100	21,100
Attn: Dept Of Taxation	Heuvelton Centr 406404	21,100	Heuvelton Cent Sch	0.00
Empire State Plz	Re:Formerly John Siles	21,100	School Tax/Library	0.00
Albany, NY 12227	Lot			
	ACRES 64.80 BANK9999998			
	EAST-0190211 NRTH-1652386			
	DEED BOOK 777 PG-00299			
	FULL MARKET VALUE	26,709		
			TOTAL TAX ---	0.00**
***** 98.004-2-4 *****				
98.004-2-4	Off Sh 184			ACCT 8- 29-12
New York State	971 Wetlands		New York S 12100	22,000
Attn: Dept Of Taxation	Heuvelton Centr 406404	22,000	Heuvelton Cent Sch	0.00
Empire State Plz	Re:Formerly Charles	22,000	School Tax/Library	0.00
Albany, NY 12227	Johnson Lot			
	ACRES 67.70 BANK9999998			
	EAST-0191041 NRTH-1650194			
	DEED BOOK 779 PG-00055			
	FULL MARKET VALUE	27,848		
			TOTAL TAX ---	0.00**

STATE OF NEW YORK
 COUNTY - St Lawrence
 SCHOOL - Heuvelton Central
 TOWN - Depeyster
 SWIS - 403200

2 0 1 7 S C H O O L T A X R O L L
 WHOLLY EXEMPT SECTION OF THE ROLL - 8
 OWNERS NAME SEQUENCE
 UNIFORM PERCENT OF VALUE IS 079.00

TAX MAP PARCEL NUMBER	PROPERTY LOCATION & CLASS	ASSESSMENT	EXEMPTION CODE-----	SCHOOL
CURRENT OWNERS NAME	SCHOOL DISTRICT	LAND	TAX DESCRIPTION	TAXABLE VALUE
CURRENT OWNERS ADDRESS	PARCEL SIZE/GRID COORD	TOTAL	SPECIAL DISTRICTS	TAX AMOUNT
***** 98.004-2-5 *****				
	Off Sh 184			ACCT 8- 29- 4
98.004-2-5	971 Wetlands		New York S 12100	4,100
New York State	Heuvelton Centr 406404	4,100	Heuvelton Cent Sch	0.00
Attn: Dept Of Taxation	Re:Formerly Lawrence	4,100	School Tax/Library	0.00
Empire State Plz	Brown Lot			
Albany, NY 12227	ACRES 12.60 BANK9999998			
	EAST-0191637 NRTH-1649026			
	DEED BOOK 802 PG-00157			
	FULL MARKET VALUE	5,190		
				TOTAL TAX --- 0.00**
***** 99.001-3-5 *****				
	Factory Rd			ACCT 8- 29-15
99.001-3-5	971 Wetlands		New York S 12100	7,000
New York State	Heuvelton Centr 406404	7,000	Heuvelton Cent Sch	0.00
Attn: Dept Of Taxation	Re:Formerly Grover &	7,000	School Tax/Library	0.00
Empire State Plz	D.Raymo Lot			
Albany, NY 12227	ACRES 21.50 BANK9999998			
	EAST-0198170 NRTH-1658853			
	DEED BOOK 835 PG-00593			
	FULL MARKET VALUE	8,861		
				TOTAL TAX --- 0.00**
***** 99.001-3-6 *****				
	Factory Rd			ACCT 8- 29- 8
99.001-3-6	971 Wetlands		New York S 12100	29,400
New York State	Heuvelton Centr 406404	29,400	Heuvelton Cent Sch	0.00
Attn: Dept Of Taxation	Re:Formerly Robert &	29,400	School Tax/Library	0.00
Empire State Plz	Barbara Ellison Land			
Albany, NY 12227	ACRES 90.40 BANK9999998			
	EAST-0198790 NRTH-1657191			
	DEED BOOK 805 PG-00088			
	FULL MARKET VALUE	37,215		
				TOTAL TAX --- 0.00**
***** 99.001-3-7 *****				
	Sh 184			
99.001-3-7	971 Wetlands		New York S 12100	10,700
New York State	Heuvelton Centr 406404	10,700	Heuvelton Cent Sch	0.00
Attn: Dept Of Taxation	Re:Clifford Hooper	10,700	School Tax/Library	0.00
Empire State Plz	St Law 43.66 Proposal 37			
Albany, NY 12227	ACRES 18.30 BANK9999998			
	EAST-0199803 NRTH-1656213			
	DEED BOOK 795 PG-00592			
	FULL MARKET VALUE	13,544		
				TOTAL TAX --- 0.00**

STATE OF NEW YORK
 COUNTY - St Lawrence
 SCHOOL - Heuvelton Central
 TOWN - Depeyster
 SWIS - 403200

2 0 1 7 S C H O O L T A X R O L L
 WHOLLY EXEMPT SECTION OF THE ROLL - 8
 OWNERS NAME SEQUENCE
 UNIFORM PERCENT OF VALUE IS 079.00

PAGE 458
 VALUATION DATE-JUL 01, 2016
 TAXABLE STATUS DATE-MAR 01, 2017

TAX MAP PARCEL NUMBER	PROPERTY LOCATION & CLASS	ASSESSMENT	EXEMPTION CODE-----	SCHOOL
CURRENT OWNERS NAME	SCHOOL DISTRICT	LAND	TAX DESCRIPTION	TAXABLE VALUE
CURRENT OWNERS ADDRESS	PARCEL SIZE/GRID COORD	TOTAL	SPECIAL DISTRICTS	TAX AMOUNT
***** 99.001-3-8 *****				
	Off Factory Rd			ACCT 8- 29-10
99.001-3-8	971 Wetlands		New York S 12100	23,800
New York State	Heuvelton Centr 406404	23,800	Heuvelton Cent Sch	0.00
Attn: Dept Of Taxation	Re:Formerly Robert &	23,800	School Tax/Library	0.00
Empire State Plz	Barbara Ellison Land			
Albany, NY 12227	ACRES 73.20 BANK9999998			
	EAST-0196746 NRTH-1656488			
	DEED BOOK 805 PG-00088			
	FULL MARKET VALUE	30,127		
			TOTAL TAX ---	0.00**
***** 99.001-3-9 *****				
	Off Factory Rd			
99.001-3-9	971 Wetlands		New York S 12100	17,300
New York State	Heuvelton Centr 406404	17,300	Heuvelton Cent Sch	0.00
Attn: Dept Of Taxation	Re:Leslie J Pierce Land	17,300	School Tax/Library	0.00
Empire State Plz	St Law 43.64 Proposal 59			
Albany, NY 12227	ACRES 53.30 BANK9999998			
	EAST-0197065 NRTH-1658044			
	DEED BOOK 801 PG-00380			
	FULL MARKET VALUE	21,899		
			TOTAL TAX ---	0.00**
***** 99.001-3-10 *****				
	West Lake Rd			
99.001-3-10	971 Wetlands		New York S 12100	45,100
New York State	Heuvelton Centr 406404	45,100	Heuvelton Cent Sch	0.00
Attn: Dept Of Taxation	Re:Ivan & Jane Young Land	45,100	School Tax/Library	0.00
Empire State Plz	St Law 43.62 Proposal 36			
Albany, NY 12227	ACRES 138.80 BANK9999998			
	EAST-0195080 NRTH-1657002			
	DEED BOOK 810 PG-00405			
	FULL MARKET VALUE	57,089		
			TOTAL TAX ---	0.00**
***** 99.003-1-1 *****				
	Off West Lake Rd			ACCT 8- 29-11
99.003-1-1	971 Wetlands		New York S 12100	15,400
New York State	Heuvelton Centr 406404	15,400	Heuvelton Cent Sch	0.00
Attn: Dept Of Taxation	Re:Ralph & Hazel Hynes	15,400	School Tax/Library	0.00
Empire State Plz	ACRES 47.50 BANK9999998			
Albany, NY 12227	EAST-0193057 NRTH-1655519			
	DEED BOOK 838 PG-00286			
	FULL MARKET VALUE	19,494		
			TOTAL TAX ---	0.00**

STATE OF NEW YORK
 COUNTY - St Lawrence
 SCHOOL - Heuvelton Central
 TOWN - Depeyster
 SWIS - 403200

2 0 1 7 S C H O O L T A X R O L L
 WHOLLY EXEMPT SECTION OF THE ROLL - 8
 OWNERS NAME SEQUENCE
 UNIFORM PERCENT OF VALUE IS 079.00

PAGE 459
 VALUATION DATE-JUL 01, 2016
 TAXABLE STATUS DATE-MAR 01, 2017

TAX MAP PARCEL NUMBER	PROPERTY LOCATION & CLASS	ASSESSMENT	EXEMPTION CODE-----	SCHOOL
CURRENT OWNERS NAME	SCHOOL DISTRICT	LAND	TAX DESCRIPTION	TAXABLE VALUE
CURRENT OWNERS ADDRESS	PARCEL SIZE/GRID COORD	TOTAL	SPECIAL DISTRICTS	TAX AMOUNT
***** 99.003-1-2 *****				
	Off Sh 184			ACCT 1- 24-11
99.003-1-2	971 Wetlands		New York S 12100	12,700
New York State	Heuvelton Centr 406404	12,700	Heuvelton Cent Sch	0.00
Attn: Dept Of Taxation	Re:Marvin & Grant	12,700	School Tax/Library	0.00
Empire State Plz	Witherell			
Albany, NY 12227	ACRES 39.00 BANK9999998			
	EAST-0193890 NRTH-1653727			
	DEED BOOK 938 PG-01110			
	FULL MARKET VALUE	16,076		
			TOTAL TAX ---	0.00**
***** 99.003-1-3 *****				
	Off Sh 184			ACCT 8- 29- 2
99.003-1-3	971 Wetlands		New York S 12100	9,100
New York State	Heuvelton Centr 406404	9,100	Heuvelton Cent Sch	0.00
Attn: Dept Of Taxation	Re:Fred & Norma Ashworth	9,100	School Tax/Library	0.00
Empire State Plz	ACRES 28.00 BANK9999998			
Albany, NY 12227	EAST-0193983 NRTH-1654603			
	DEED BOOK 777 PG-00302			
	FULL MARKET VALUE	11,519		
			TOTAL TAX ---	0.00**
***** 99.003-1-4 *****				
	Off Sh 184			ACCT 8- 29- 7
99.003-1-4	971 Wetlands		New York S 12100	6,500
New York State	Heuvelton Centr 406404	6,500	Heuvelton Cent Sch	0.00
Attn: Dept Of Taxation	Re:Paul Corey	6,500	School Tax/Library	0.00
Empire State Plz	ACRES 20.00 BANK9999998			
Albany, NY 12227	EAST-0195090 NRTH-1653901			
	DEED BOOK 776 PG-00105			
	FULL MARKET VALUE	8,228		
			TOTAL TAX ---	0.00**
***** 99.003-1-5 *****				
	Off Sh 184			ACCT 8- 29-13
99.003-1-5	971 Wetlands		New York S 12100	3,300
New York State	Heuvelton Centr 406404	3,300	Heuvelton Cent Sch	0.00
Attn: Dept Of Taxation	Re:Mildred Johnson	3,300	School Tax/Library	0.00
Empire State Plz	ACRES 10.00 BANK9999998			
Albany, NY 12227	EAST-0195362 NRTH-1654406			
	DEED BOOK 772 PG-00423			
	FULL MARKET VALUE	4,177		
			TOTAL TAX ---	0.00**

STATE OF NEW YORK
 COUNTY - St Lawrence
 SCHOOL - Heuvelton Central
 TOWN - Depeyster
 SWIS - 403200

2 0 1 7 S C H O O L T A X R O L L
 WHOLLY EXEMPT SECTION OF THE ROLL - 8
 OWNERS NAME SEQUENCE
 UNIFORM PERCENT OF VALUE IS 079.00

PAGE 460
 VALUATION DATE-JUL 01, 2016
 TAXABLE STATUS DATE-MAR 01, 2017

TAX MAP PARCEL NUMBER	PROPERTY LOCATION & CLASS	ASSESSMENT	EXEMPTION CODE-----	SCHOOL
CURRENT OWNERS NAME	SCHOOL DISTRICT	LAND	TAX DESCRIPTION	TAXABLE VALUE
CURRENT OWNERS ADDRESS	PARCEL SIZE/GRID COORD	TOTAL	SPECIAL DISTRICTS	TAX AMOUNT
***** 99.003-1-6 *****				
	Off Sh 184			ACCT 8- 29- 3
99.003-1-6	971 Wetlands		New York S 12100	5,800
New York State	Heuvelton Centr 406404	5,800	Heuvelton Cent Sch	0.00
Attn: Dept Of Taxation	Re:Harold Ashworth	5,800	School Tax/Library	0.00
Empire State Plz	ACRES 17.90 BANK9999998			
Albany, NY 12227	EAST-0194577 NRTH-1655035			
	DEED BOOK 801 PG-00164			
	FULL MARKET VALUE	7,342		
TOTAL TAX ---				0.00**
***** 99.003-1-7 *****				
	Off West Lake Rd			ACCT 8- 30- 6
99.003-1-7	971 Wetlands		New York S 12100	3,500
New York State	Heuvelton Centr 406404	3,500	Heuvelton Cent Sch	0.00
Attn: Dept Of Taxation	Re:Ivan & Jane Young	3,500	School Tax/Library	0.00
Empire State Plz	ACRES 10.80 BANK9999998			
Albany, NY 12227	EAST-0195194 NRTH-1655090			
	DEED BOOK 810 PG-00405			
	FULL MARKET VALUE	4,430		
TOTAL TAX ---				0.00**
***** 99.003-1-8 *****				
	Off Sh 184			ACCT 8- 30- 4
99.003-1-8	971 Wetlands		New York S 12100	13,000
New York State	Heuvelton Centr 406404	13,000	Heuvelton Cent Sch	0.00
Attn: Dept Of Taxation	RE:PT Of Eugene Todd Lot	13,000	School Tax/Library	0.00
Empire State Plz	ACRES 39.90 BANK9999998			
Albany, NY 12227	EAST-0197325 NRTH-1654480			
	DEED BOOK 765 PG-00248			
	FULL MARKET VALUE	16,456		
TOTAL TAX ---				0.00**
***** 99.003-1-9 *****				
	Off Sh 184			ACCT 8- 29- 9
99.003-1-9	971 Wetlands		New York S 12100	13,000
New York State	Heuvelton Centr 406404	13,000	Heuvelton Cent Sch	0.00
Attn: Dept Of Taxation	Re:Robert & Barbara	13,000	School Tax/Library	0.00
Empire State Plz	Ellison			
Albany, NY 12227	ACRES 40.40 BANK9999998			
	EAST-0197698 NRTH-1655308			
	DEED BOOK 805 PG-00088			
	FULL MARKET VALUE	16,456		
TOTAL TAX ---				0.00**

STATE OF NEW YORK
 COUNTY - St Lawrence
 SCHOOL - Heuvelton Central
 TOWN - Depeyster
 SWIS - 403200

2 0 1 7 S C H O O L T A X R O L L
 WHOLLY EXEMPT SECTION OF THE ROLL - 8
 OWNERS NAME SEQUENCE
 UNIFORM PERCENT OF VALUE IS 079.00

PAGE 461
 VALUATION DATE-JUL 01, 2016
 TAXABLE STATUS DATE-MAR 01, 2017

TAX MAP PARCEL NUMBER	PROPERTY LOCATION & CLASS	ASSESSMENT	EXEMPTION CODE-----	SCHOOL
CURRENT OWNERS NAME	SCHOOL DISTRICT	LAND	TAX DESCRIPTION	TAXABLE VALUE
CURRENT OWNERS ADDRESS	PARCEL SIZE/GRID COORD	TOTAL	SPECIAL DISTRICTS	TAX AMOUNT
***** 99.003-1-10 *****				
	Off Sh 184			ACCT 8- 29- 1
99.003-1-10	971 Wetlands		New York S 12100	8,200
New York State	Heuvelton Centr 406404	8,200	Heuvelton Cent Sch	0.00
Attn: Dept Of Taxation	Re:Fred & Norma Ashworth	8,200	School Tax/Library	0.00
Empire State Plz	ACRES 25.10 BANK9999998			
Albany, NY 12227	EAST-0198793 NRTH-1655163			
	DEED BOOK 802 PG-00194			
	FULL MARKET VALUE	10,380		
			TOTAL TAX ---	0.00**
***** 99.003-1-15 *****				
	Off Sh 184			ACCT 8- 29- 6
99.003-1-15	971 Wetlands		New York S 12100	23,000
New York State	Heuvelton Centr 406404	23,000	Heuvelton Cent Sch	0.00
Attn: Dept Of Taxation	Re:William &	23,000	School Tax/Library	0.00
Empire State Plz	Margaret Brown			
Albany, NY 12227	ACRES 70.80 BANK9999998			
	EAST-0196569 NRTH-1653368			
	DEED BOOK 802 PG-00175			
	FULL MARKET VALUE	29,114		
			TOTAL TAX ---	0.00**
***** 99.003-1-16 *****				
	Off Sh 184			ACCT 8- 30- 5
99.003-1-16	971 Wetlands		New York S 12100	1,300
New York State	Heuvelton Centr 406404	1,300	Heuvelton Cent Sch	0.00
Attn: Dept Of Taxation	Re:Pt Of Eugene Todd Lot	1,300	School Tax/Library	0.00
Empire State Plz	ACRES 4.10 BANK9999998			
Albany, NY 12227	EAST-0196353 NRTH-1652200			
	DEED BOOK 765 PG-00248			
	FULL MARKET VALUE	1,646		
			TOTAL TAX ---	0.00**
***** 99.003-1-17 *****				
	Off Sh 184			
99.003-1-17	971 Wetlands		New York S 12100	21,000
New York State	Heuvelton Centr 406404	21,000	Heuvelton Cent Sch	0.00
Attn: Dept Of Taxation	Re:Frank & Virginia	21,000	School Tax/Library	0.00
Empire State Plz	Skipka			
Albany, NY 12227	St Law 43.48 Proposal 6			
	ACRES 65.00 BANK9999998			
	EAST-0195390 NRTH-1652524			
	DEED BOOK 792 PG-00198			
	FULL MARKET VALUE	26,582		
			TOTAL TAX ---	0.00**

STATE OF NEW YORK
 COUNTY - St Lawrence
 SCHOOL - Heuvelton Central
 TOWN - Depeyster
 SWIS - 403200

2 0 1 7 S C H O O L T A X R O L L
 WHOLLY EXEMPT SECTION OF THE ROLL - 8
 OWNERS NAME SEQUENCE
 UNIFORM PERCENT OF VALUE IS 079.00

PAGE 462
 VALUATION DATE-JUL 01, 2016
 TAXABLE STATUS DATE-MAR 01, 2017

TAX MAP PARCEL NUMBER	PROPERTY LOCATION & CLASS	ASSESSMENT	EXEMPTION CODE-----	SCHOOL
CURRENT OWNERS NAME	SCHOOL DISTRICT	LAND	TAX DESCRIPTION	TAXABLE VALUE
CURRENT OWNERS ADDRESS	PARCEL SIZE/GRID COORD	TOTAL	SPECIAL DISTRICTS	TAX AMOUNT
***** 99.003-1-21 *****				
	Off Sh 184			
99.003-1-21	971 Wetlands		New York S 12100	16,800
New York State	Heuvelton Centr 406404	16,800	Heuvelton Cent Sch	0.00
Attn: Dept Of Taxation	Re:Carl Montroy	16,800	School Tax/Library	0.00
Empire State Plz	St Law 43.54 Proposal 60			
Albany, NY 12227	ACRES 51.60 BANK9999998			
	EAST-0194535 NRTH-1651652			
	DEED BOOK 840 PG-00510			
	FULL MARKET VALUE	21,266		
			TOTAL TAX ---	0.00**
***** 99.003-1-22 *****				
	Off Sh 184			
99.003-1-22	971 Wetlands		New York S 12100	50,000
New York State	Heuvelton Centr 406404	50,000	Heuvelton Cent Sch	0.00
Attn: Dept Of Taxation	Re:William & Margaret	50,000	School Tax/Library	0.00
Empire State Plz	Brown			
Albany, NY 12227	ACRES 154.00 BANK9999998			
	EAST-0192402 NRTH-1651150			
	DEED BOOK 801 PG-00386			
	FULL MARKET VALUE	63,291		
			TOTAL TAX ---	0.00**
***** 99.003-1-23 *****				
	Off Sh 184			
99.003-1-23	971 Wetlands		New York S 12100	16,300
New York State	Heuvelton Centr 406404	16,300	Heuvelton Cent Sch	0.00
Attn: Dept Of Taxation	Re:Keith Stiles Lot	16,300	School Tax/Library	0.00
Empire State Plz	ACRES 50.00 BANK9999998			
Albany, NY 12227	EAST-0193297 NRTH-1652646			
	DEED BOOK 784 PG-00263			
	FULL MARKET VALUE	20,633		
			TOTAL TAX ---	0.00**

STATE OF NEW YORK
 COUNTY - St Lawrence
 SCHOOL - Heuvelton Central
 TOWN - Depeyster
 SWIS - 403200

2 0 1 7 S C H O O L T A X R O L L
 WHOLLY EXEMPT SECTION OF THE ROLL - 8
 N A M E S E C T I O N - N
 UNIFORM PERCENT OF VALUE IS 079.00

PAGE 463
 VALUATION DATE-JUL 01, 2016
 TAXABLE STATUS DATE-MAR 01, 2017
 RPS155/V04/L015
 CURRENT DATE 8/24/2017

*** S P E C I A L D I S T R I C T S U M M A R Y ***

CODE	DISTRICT NAME	TOTAL PARCELS	EXTENSION TYPE	EXTENSION VALUE	AD VALOREM VALUE	EXEMPT AMOUNT	TAXABLE VALUE	TOTAL TAX
------	---------------	---------------	----------------	-----------------	------------------	---------------	---------------	-----------

NO SPECIAL DISTRICTS AT THIS LEVEL

*** S C H O O L D I S T R I C T S U M M A R Y ***

CODE	DISTRICT NAME	TOTAL PARCELS	ASSESSED LAND	ASSESSED TOTAL	EXEMPT AMOUNT	TOTAL TAXABLE	TOTAL TAX
					----- STAR AMOUNT	----- STAR TAXABLE	
	Heuvelton Central	27	476,700	476,700	476,700		
406404							
	S U B - T O T A L	27	476,700	476,700	476,700		
	S U B - T O T A L (CONT)						
	T O T A L	27	476,700	476,700	476,700		
	T O T A L (CONT)						

*** S Y S T E M C O D E S S U M M A R Y ***

NO SYSTEM EXEMPTIONS AT THIS LEVEL

*** E X E M P T I O N S U M M A R Y ***

CODE	DESCRIPTION	TOTAL PARCELS	SCHOOL
12100	New York S	27	476,700
	T O T A L	27	476,700

STATE OF NEW YORK
 COUNTY - St Lawrence
 SCHOOL - Heuvelton Central
 TOWN - Depeyster
 SWIS - 403200

2 0 1 7 S C H O O L T A X R O L L
 WHOLLY EXEMPT SECTION OF THE ROLL - 8
 N A M E S E C T I O N - N
 UNIFORM PERCENT OF VALUE IS 079.00

PAGE 464
 VALUATION DATE-JUL 01, 2016
 TAXABLE STATUS DATE-MAR 01, 2017
 RPS155/V04/L015
 CURRENT DATE 8/24/2017

*** G R A N D T O T A L S ***

ROLL SEC	DESCRIPTION	TOTAL PARCELS	ASSESSED LAND	ASSESSED TOTAL	EXEMPT AMOUNT ----- STAR AMOUNT	TOTAL TAXABLE ----- STAR TAXABLE	TAX RATE	TOTAL TAX
	RS 8 TOTAL		476,700	476,700	476,700			
8	SPEC DIST TAXES WHOLLY EXEMPT	27						

STATE OF NEW YORK
 COUNTY - St Lawrence
 SCHOOL - Heuvelton Central
 TOWN - Depeyster
 SWIS - 403200

2 0 1 7 S C H O O L T A X R O L L
 WHOLLY EXEMPT SECTION OF THE ROLL - 8
 OWNERS NAME SEQUENCE
 UNIFORM PERCENT OF VALUE IS 079.00

PAGE 465
 VALUATION DATE-JUL 01, 2016
 TAXABLE STATUS DATE-MAR 01, 2017

TAX MAP PARCEL NUMBER	PROPERTY LOCATION & CLASS	ASSESSMENT	EXEMPTION CODE-----	SCHOOL
CURRENT OWNERS NAME	SCHOOL DISTRICT	LAND	TAX DESCRIPTION	TAXABLE VALUE
CURRENT OWNERS ADDRESS	PARCEL SIZE/GRID COORD	TOTAL	SPECIAL DISTRICTS	TAX AMOUNT
***** 99.001-2-8.1 *****				
	1326 West Lake Rd			ACCT 8- 30-13
99.001-2-8.1	695 Cemetery		Town Cemet 13510	5,400
Purmort Cemetery Corp	Heuvelton Centr 406404	5,400	Heuvelton Cent Sch	0.00
% James Brady	See 249/189 & 1047/394	5,400	School Tax/Library	0.00
61 State St	FRNT 390.00 DPTH			
Heuvelton, NY 13654	ACRES 1.70			
	EAST-0199267 NRTH-1661303			
	DEED BOOK 249 PG-00188			
	FULL MARKET VALUE	6,835		
TOTAL TAX ---				0.00**

STATE OF NEW YORK
 COUNTY - St Lawrence
 SCHOOL - Heuvelton Central
 TOWN - Depeyster
 SWIS - 403200

2017 SCHOOL TAX ROLL
 WHOLLY EXEMPT SECTION OF THE ROLL - 8
 NAME SECTION - P
 UNIFORM PERCENT OF VALUE IS 079.00

PAGE 466
 VALUATION DATE-JUL 01, 2016
 TAXABLE STATUS DATE-MAR 01, 2017
 RPS155/V04/L015
 CURRENT DATE 8/24/2017

*** SPECIAL DISTRICT SUMMARY ***

CODE	DISTRICT NAME	TOTAL PARCELS	EXTENSION TYPE	EXTENSION VALUE	AD VALOREM VALUE	EXEMPT AMOUNT	TAXABLE VALUE	TOTAL TAX
------	---------------	---------------	----------------	-----------------	------------------	---------------	---------------	-----------

NO SPECIAL DISTRICTS AT THIS LEVEL

*** SCHOOL DISTRICT SUMMARY ***

CODE	DISTRICT NAME	TOTAL PARCELS	ASSESSED LAND	ASSESSED TOTAL	EXEMPT AMOUNT	TOTAL TAXABLE	TOTAL TAX
					----- STAR AMOUNT	----- STAR TAXABLE	
	Heuvelton Central	1	5,400	5,400	5,400		
406404							
	S U B - T O T A L	1	5,400	5,400	5,400		
	S U B - T O T A L (CONT)						
	T O T A L	1	5,400	5,400	5,400		
	T O T A L (CONT)						

*** SYSTEM CODES SUMMARY ***

NO SYSTEM EXEMPTIONS AT THIS LEVEL

*** EXEMPTION SUMMARY ***

CODE	DESCRIPTION	TOTAL PARCELS	SCHOOL
13510	Town Cemet	1	5,400
	T O T A L	1	5,400

STATE OF NEW YORK
 COUNTY - St Lawrence
 SCHOOL - Heuvelton Central
 TOWN - Depeyster
 SWIS - 403200

2 0 1 7 S C H O O L T A X R O L L
 WHOLLY EXEMPT SECTION OF THE ROLL - 8
 N A M E S E C T I O N - P
 UNIFORM PERCENT OF VALUE IS 079.00

PAGE 467
 VALUATION DATE-JUL 01, 2016
 TAXABLE STATUS DATE-MAR 01, 2017
 RPS155/V04/L015
 CURRENT DATE 8/24/2017

*** G R A N D T O T A L S ***

ROLL SEC	DESCRIPTION	TOTAL PARCELS	ASSESSED LAND	ASSESSED TOTAL	EXEMPT AMOUNT ----- STAR AMOUNT	TOTAL TAXABLE ----- STAR TAXABLE	TAX RATE	TOTAL TAX
	RS 8 TOTAL SPEC DIST TAXES		5,400	5,400	5,400			
8	WHOLLY EXEMPT	1						

STATE OF NEW YORK
 COUNTY - St Lawrence
 SCHOOL - Heuvelton Central
 TOWN - Depeyster
 SWIS - 403200

2 0 1 7 S C H O O L T A X R O L L
 WHOLLY EXEMPT SECTION OF THE ROLL - 8
 OWNERS NAME SEQUENCE
 UNIFORM PERCENT OF VALUE IS 079.00

PAGE 468
 VALUATION DATE-JUL 01, 2016
 TAXABLE STATUS DATE-MAR 01, 2017

TAX MAP PARCEL NUMBER	PROPERTY LOCATION & CLASS	ASSESSMENT	EXEMPTION CODE-----	SCHOOL
CURRENT OWNERS NAME	SCHOOL DISTRICT	LAND	TAX DESCRIPTION	TAXABLE VALUE
CURRENT OWNERS ADDRESS	PARCEL SIZE/GRID COORD	TOTAL	SPECIAL DISTRICTS	TAX AMOUNT
***** 99.004-2-18.2 *****				
	2975 Cr 11			
99.004-2-18.2	612 School		SCHOOL 408 13800	24,000
Rock Island Amish School Trust	Heuvelton Centr 406404	4,000	Heuvelton Cent Sch	0.00
Emmanuel Shetler, Trustee	Re:Amish School	24,000	School Tax/Library	0.00
2480 County Route 11	FRNT 20.00 DPTH			
Gouverneur, NY 13642	ACRES 0.53			
	EAST-0214435 NRTH-1648357			
	DEED BOOK 2006 PG-12158			
	FULL MARKET VALUE	30,380		
TOTAL TAX ---				0.00**

STATE OF NEW YORK
 COUNTY - St Lawrence
 SCHOOL - Heuvelton Central
 TOWN - Depeyster
 SWIS - 403200

2017 SCHOOL TAX ROLL
 WHOLLY EXEMPT SECTION OF THE ROLL - 8
 NAME SECTION - R
 UNIFORM PERCENT OF VALUE IS 079.00

PAGE 469
 VALUATION DATE-JUL 01, 2016
 TAXABLE STATUS DATE-MAR 01, 2017
 RPS155/V04/L015
 CURRENT DATE 8/24/2017

*** SPECIAL DISTRICT SUMMARY ***

CODE	DISTRICT NAME	TOTAL PARCELS	EXTENSION TYPE	EXTENSION VALUE	AD VALOREM VALUE	EXEMPT AMOUNT	TAXABLE VALUE	TOTAL TAX
------	---------------	---------------	----------------	-----------------	------------------	---------------	---------------	-----------

NO SPECIAL DISTRICTS AT THIS LEVEL

*** SCHOOL DISTRICT SUMMARY ***

CODE	DISTRICT NAME	TOTAL PARCELS	ASSESSED LAND	ASSESSED TOTAL	EXEMPT AMOUNT	TOTAL TAXABLE	TOTAL TAX
					----- STAR AMOUNT	----- STAR TAXABLE	
	Heuvelton Central	1	4,000	24,000	24,000		
406404							
	SUB - TOTAL	1	4,000	24,000	24,000		
	SUB - TOTAL (CONT)						
	TOTAL	1	4,000	24,000	24,000		
	TOTAL (CONT)						

*** SYSTEM CODES SUMMARY ***

NO SYSTEM EXEMPTIONS AT THIS LEVEL

*** EXEMPTION SUMMARY ***

CODE	DESCRIPTION	TOTAL PARCELS	SCHOOL
13800	SCHOOL 408	1	24,000
	TOTAL	1	24,000

STATE OF NEW YORK
 COUNTY - St Lawrence
 SCHOOL - Heuvelton Central
 TOWN - Depeyster
 SWIS - 403200

2 0 1 7 S C H O O L T A X R O L L
 WHOLLY EXEMPT SECTION OF THE ROLL - 8
 N A M E S E C T I O N - R
 UNIFORM PERCENT OF VALUE IS 079.00

PAGE 470
 VALUATION DATE-JUL 01, 2016
 TAXABLE STATUS DATE-MAR 01, 2017
 RPS155/V04/L015
 CURRENT DATE 8/24/2017

*** G R A N D T O T A L S ***

ROLL SEC	DESCRIPTION	TOTAL PARCELS	ASSESSED LAND	ASSESSED TOTAL	EXEMPT AMOUNT ----- STAR AMOUNT	TOTAL TAXABLE ----- STAR TAXABLE	TAX RATE	TOTAL TAX
	RS 8 TOTAL		4,000	24,000	24,000			
8	SPEC DIST TAXES WHOLLY EXEMPT	1						

STATE OF NEW YORK
 COUNTY - St Lawrence
 SCHOOL - Heuvelton Central
 TOWN - Depeyster
 SWIS - 403200

2 0 1 7 S C H O O L T A X R O L L
 WHOLLY EXEMPT SECTION OF THE ROLL - 8
 OWNERS NAME SEQUENCE
 UNIFORM PERCENT OF VALUE IS 079.00

PAGE 471
 VALUATION DATE-JUL 01, 2016
 TAXABLE STATUS DATE-MAR 01, 2017

TAX MAP PARCEL NUMBER	PROPERTY LOCATION & CLASS	ASSESSMENT	EXEMPTION CODE-----	SCHOOL
CURRENT OWNERS NAME	SCHOOL DISTRICT	LAND	TAX DESCRIPTION	TAXABLE VALUE
CURRENT OWNERS ADDRESS	PARCEL SIZE/GRID COORD	TOTAL	SPECIAL DISTRICTS	TAX AMOUNT
***** 85.004-2-2 *****				
4669,4671	Cr 10			ACCT 8- 30-14
85.004-2-2	651 Highway gar		Town Owned 13500	200,000
Town of Depeyster	Heuvelton Centr 406404	9,100	Heuvelton Cent Sch	0.00
Attn: Town Clerk	Re:Highway Garage & Salt	200,000	School Tax/Library	0.00
4399 County Route 10	ACRES 3.00			
Depeyster, NY 13633	EAST-0215619 NRTH-1667058			
	DEED BOOK 805 PG-00182			
	FULL MARKET VALUE	253,165		
			TOTAL TAX ---	0.00**
***** 86.003-1-3 *****				
	Cr 10			ACCT 8- 30-15
86.003-1-3	852 Landfill		Town Owned 13500	15,000
Town of Depeyster	Heuvelton Centr 406404	15,000	Heuvelton Cent Sch	0.00
Attn: Town Clerk	Re: Old Landfill	15,000	School Tax/Library	0.00
303 Plimpton Rd	ACRES 115.10			
Depeyster, NY 13633	EAST-0217891 NRTH-1671720			
	DEED BOOK 767 PG-00381			
	FULL MARKET VALUE	18,987		
			TOTAL TAX ---	0.00**
***** 99.035-1-5 *****				
	4399 Cr 10			ACCT 8- 31- 1
99.035-1-5	652 Govt bldgs		Town Owned 13500	32,000
Town of Depeyster	Heuvelton Centr 406404	2,000	Heuvelton Cent Sch	0.00
Attn: Town Clerk	Re:historic Round Town	32,000	School Tax/Library	0.00
303 Plimpton Rd	Hall			
Depeyster, NY 13633	FRNT 45.00 DPTH 124.00			
	EAST-0212686 NRTH-1661195			
	DEED BOOK 290 PG-00126			
	FULL MARKET VALUE	40,506		
			TOTAL TAX ---	0.00**
***** 99.035-1-6 *****				
	4401 Cr 10			ACCT 1- 8- 7
99.035-1-6	314 Rural vac<10		Town Owned 13500	3,700
Town of Depeyster	Heuvelton Centr 406404	3,700	Heuvelton Cent Sch	0.00
4671 County Route 10	66x215x198x50x132x165	3,700	School Tax/Library	0.00
DePeyster, NY 13633	FRNT 66.00 DPTH			
	ACRES 0.48			
	EAST-0212631 NRTH-1661296			
	DEED BOOK 2008 PG-9660			
	FULL MARKET VALUE	4,684		
			TOTAL TAX ---	0.00**

STATE OF NEW YORK
 COUNTY - St Lawrence
 SCHOOL - Heuvelton Central
 TOWN - Depeyster
 SWIS - 403200

2 0 1 7 S C H O O L T A X R O L L
 WHOLLY EXEMPT SECTION OF THE ROLL - 8
 OWNERS NAME SEQUENCE
 UNIFORM PERCENT OF VALUE IS 079.00

PAGE 472
 VALUATION DATE-JUL 01, 2016
 TAXABLE STATUS DATE-MAR 01, 2017

TAX MAP PARCEL NUMBER	PROPERTY LOCATION & CLASS	ASSESSMENT	EXEMPTION CODE-----	SCHOOL
CURRENT OWNERS NAME	SCHOOL DISTRICT	LAND	TAX DESCRIPTION	TAXABLE VALUE
CURRENT OWNERS ADDRESS	PARCEL SIZE/GRID COORD	TOTAL	SPECIAL DISTRICTS	TAX AMOUNT
***** 99.035-1-7 *****				
99.035-1-7	Cr 10			ACCT 8- 31- 2
Town of Depeyster	590 Park		Town Owned 13500	5,900
Attn: Town Clerk	Heuvelton Centr 406404	3,900	Heuvelton Cent Sch	0.00
303 Plimpton Rd	Re:veteran's Memorial	5,900	School Tax/Library	0.00
Depeyster, NY 13633	Park/bbq Bldg			
	FRNT 132.00 DPTH 165.00			
	EAST-0212742 NRTH-1661342			
	DEED BOOK 290 PG-00126			
	FULL MARKET VALUE	7,468		
			TOTAL TAX ---	0.00**
***** 99.001-2-11 *****				
99.001-2-11	1523 West Lake Rd			
Twin Maples School	612 School		Educationa 25120	18,400
Attn: John Miller	Heuvelton Centr 406404	5,900	Heuvelton Cent Sch	0.00
Heuvelton, NY 13654	Re:Amish School House	18,400	School Tax/Library	0.00
	ACRES 1.00			
	EAST-0202939 NRTH-1664083			
	FULL MARKET VALUE	23,291		
			TOTAL TAX ---	0.00**

STATE OF NEW YORK
 COUNTY - St Lawrence
 SCHOOL - Heuvelton Central
 TOWN - Depeyster
 SWIS - 403200

2017 SCHOOL TAX ROLL
 WHOLLY EXEMPT SECTION OF THE ROLL - 8
 NAME SECTION - T
 UNIFORM PERCENT OF VALUE IS 079.00

PAGE 473
 VALUATION DATE-JUL 01, 2016
 TAXABLE STATUS DATE-MAR 01, 2017
 RPS155/V04/L015
 CURRENT DATE 8/24/2017

*** SPECIAL DISTRICT SUMMARY ***

CODE	DISTRICT NAME	TOTAL PARCELS	EXTENSION TYPE	EXTENSION VALUE	AD VALOREM VALUE	EXEMPT AMOUNT	TAXABLE VALUE	TOTAL TAX
------	---------------	---------------	----------------	-----------------	------------------	---------------	---------------	-----------

NO SPECIAL DISTRICTS AT THIS LEVEL

*** SCHOOL DISTRICT SUMMARY ***

CODE	DISTRICT NAME	TOTAL PARCELS	ASSESSED LAND	ASSESSED TOTAL	EXEMPT AMOUNT	TOTAL TAXABLE	TOTAL TAX
					----- STAR AMOUNT	----- STAR TAXABLE	
	Heuvelton Central	6	39,600	275,000	275,000		
406404							
	S U B - T O T A L	6	39,600	275,000	275,000		
	S U B - T O T A L (CONT)						
	T O T A L	6	39,600	275,000	275,000		
	T O T A L (CONT)						

*** SYSTEM CODES SUMMARY ***

NO SYSTEM EXEMPTIONS AT THIS LEVEL

*** EXEMPTION SUMMARY ***

CODE	DESCRIPTION	TOTAL PARCELS	SCHOOL
13500	Town Owned	5	256,600
25120	Educational	1	18,400
	T O T A L	6	275,000

STATE OF NEW YORK
 COUNTY - St Lawrence
 SCHOOL - Heuvelton Central
 TOWN - Depeyster
 SWIS - 403200

2017 SCHOOL TAX ROLL
 WHOLLY EXEMPT SECTION OF THE ROLL - 8
 NAME SECTION - T
 UNIFORM PERCENT OF VALUE IS 079.00

PAGE 474
 VALUATION DATE-JUL 01, 2016
 TAXABLE STATUS DATE-MAR 01, 2017
 RPS155/V04/L015
 CURRENT DATE 8/24/2017

*** GRAND TOTALS ***

ROLL SEC	DESCRIPTION	TOTAL PARCELS	ASSESSED LAND	ASSESSED TOTAL	EXEMPT AMOUNT ----- STAR AMOUNT	TOTAL TAXABLE ----- STAR TAXABLE	TAX RATE	TOTAL TAX
	RS 8 TOTAL		39,600	275,000	275,000			
8	SPEC DIST TAXES WHOLLY EXEMPT	6						

STATE OF NEW YORK
 COUNTY - St Lawrence
 SCHOOL - Heuvelton Central
 TOWN - Depeyster
 SWIS - 403200

2017 SCHOOL TAX ROLL
 WHOLLY EXEMPT SECTION OF THE ROLL - 8
 UNIFORM PERCENT OF VALUE IS 079.00

PAGE 475
 VALUATION DATE-JUL 01, 2016
 TAXABLE STATUS DATE-MAR 01, 2017
 RPS155/V04/L015
 CURRENT DATE 8/24/2017

ROLL SUBSECTION - - TOTALS

*** SPECIAL DISTRICT SUMMARY ***

CODE	DISTRICT NAME	TOTAL PARCELS	EXTENSION TYPE	EXTENSION VALUE	AD VALOREM VALUE	EXEMPT AMOUNT	TAXABLE VALUE	TOTAL TAX
------	---------------	---------------	----------------	-----------------	------------------	---------------	---------------	-----------

NO SPECIAL DISTRICTS AT THIS LEVEL

*** SCHOOL DISTRICT SUMMARY ***

CODE	DISTRICT NAME	TOTAL PARCELS	ASSESSED LAND	ASSESSED TOTAL	EXEMPT AMOUNT	TOTAL TAXABLE	TOTAL TAX
					-----	-----	
					STAR AMOUNT	STAR TAXABLE	
	Heuvelton Central	38	532,900	861,600	861,600		
406404	SUB - TOTAL	38	532,900	861,600	861,600		
	SUB - TOTAL (CONT)						
	TOTAL	38	532,900	861,600	861,600		
	TOTAL (CONT)						

*** SYSTEM CODES SUMMARY ***

NO SYSTEM EXEMPTIONS AT THIS LEVEL

*** EXEMPTION SUMMARY ***

CODE	DESCRIPTION	TOTAL PARCELS	SCHOOL
12100	New York S	27	476,700
13500	Town Owned	5	256,600
13510	Town Cemet	2	10,900
13800	SCHOOL 408	1	24,000
25110	Religious	1	70,000

STATE OF NEW YORK
 COUNTY - St Lawrence
 SCHOOL - Heuvelton Central
 TOWN - Depeyster
 SWIS - 403200

2017 SCHOOL TAX ROLL
 WHOLLY EXEMPT SECTION OF THE ROLL - 8
 UNIFORM PERCENT OF VALUE IS 079.00

PAGE 476
 VALUATION DATE-JUL 01, 2016
 TAXABLE STATUS DATE-MAR 01, 2017
 RPS155/V04/L015
 CURRENT DATE 8/24/2017

R O L L S U B S E C T I O N - - T O T A L S

*** E X E M P T I O N S U M M A R Y ***

CODE	DESCRIPTION	TOTAL PARCELS	SCHOOL
25120	Educational	2	23,400
	T O T A L	38	861,600

*** G R A N D T O T A L S ***

ROLL SEC	DESCRIPTION	TOTAL PARCELS	ASSESSED LAND	ASSESSED TOTAL	EXEMPT AMOUNT ----- STAR AMOUNT	TOTAL TAXABLE ----- STAR TAXABLE	TAX RATE	TOTAL TAX
	RS 8 TOTAL SPEC DIST TAXES		532,900	861,600	861,600			
8	WHOLLY EXEMPT	38						

STATE OF NEW YORK
 COUNTY - St Lawrence
 SCHOOL - Heuvelton Central
 TOWN - Depeyster
 SWIS - 403200

2 0 1 7 S C H O O L T A X R O L L
 WHOLLY EXEMPT SECTION OF THE ROLL - 8
 UNIFORM PERCENT OF VALUE IS 079.00

PAGE 477
 VALUATION DATE-JUL 01, 2016
 TAXABLE STATUS DATE-MAR 01, 2017
 RPS155/V04/L015
 CURRENT DATE 8/24/2017

R O L L S E C T I O N T O T A L S

*** S P E C I A L D I S T R I C T S U M M A R Y ***

CODE	DISTRICT NAME	TOTAL PARCELS	EXTENSION TYPE	EXTENSION VALUE	AD VALOREM VALUE	EXEMPT AMOUNT	TAXABLE VALUE	TOTAL TAX
------	---------------	---------------	----------------	-----------------	------------------	---------------	---------------	-----------

NO SPECIAL DISTRICTS AT THIS LEVEL

*** S C H O O L D I S T R I C T S U M M A R Y ***

CODE	DISTRICT NAME	TOTAL PARCELS	ASSESSED LAND	ASSESSED TOTAL	EXEMPT AMOUNT	TOTAL TAXABLE	TOTAL TAX
					-----	-----	
					STAR AMOUNT	STAR TAXABLE	
	Heuvelton Central	38	532,900	861,600	861,600		
406404	S U B - T O T A L	38	532,900	861,600	861,600		
	S U B - T O T A L (CONT)						
	T O T A L	38	532,900	861,600	861,600		
	T O T A L (CONT)						

*** S Y S T E M C O D E S S U M M A R Y ***

NO SYSTEM EXEMPTIONS AT THIS LEVEL

*** E X E M P T I O N S U M M A R Y ***

CODE	DESCRIPTION	TOTAL PARCELS	SCHOOL
12100	New York S	27	476,700
13500	Town Owned	5	256,600
13510	Town Cemet	2	10,900
13800	SCHOOL 408	1	24,000
25110	Religious	1	70,000

STATE OF NEW YORK
 COUNTY - St Lawrence
 SCHOOL - Heuvelton Central
 TOWN - Depeyster
 SWIS - 403200

2017 SCHOOL TAX ROLL
 WHOLLY EXEMPT SECTION OF THE ROLL - 8
 UNIFORM PERCENT OF VALUE IS 079.00

PAGE 478
 VALUATION DATE-JUL 01, 2016
 TAXABLE STATUS DATE-MAR 01, 2017
 RPS155/V04/L015
 CURRENT DATE 8/24/2017

R O L L S E C T I O N T O T A L S

*** E X E M P T I O N S U M M A R Y ***

CODE	DESCRIPTION	TOTAL PARCELS	SCHOOL
25120	Educational	2	23,400
	T O T A L	38	861,600

*** G R A N D T O T A L S ***

ROLL SEC	DESCRIPTION	TOTAL PARCELS	ASSESSED LAND	ASSESSED TOTAL	EXEMPT AMOUNT ----- STAR AMOUNT	TOTAL TAXABLE ----- STAR TAXABLE	TAX RATE	TOTAL TAX
	RS 8 TOTAL SPEC DIST TAXES		532,900	861,600	861,600			
8	WHOLLY EXEMPT	38						

STATE OF NEW YORK
 COUNTY - St Lawrence
 SCHOOL - Heuvelton Central
 TOWN - Depeyster
 SWIS - 403200

2 0 1 7 S C H O O L T A X R O L L

PAGE 479
 VALUATION DATE-JUL 01, 2016
 TAXABLE STATUS DATE-MAR 01, 2017
 RPS155/V04/L015
 CURRENT DATE 8/24/2017

S W I S T O T A L S

*** S P E C I A L D I S T R I C T S U M M A R Y ***

CODE	DISTRICT NAME	TOTAL PARCELS	EXTENSION TYPE	EXTENSION VALUE	AD VALOREM VALUE	EXEMPT AMOUNT	TAXABLE VALUE	TAX RATE	TOTAL TAX
------	---------------	---------------	----------------	-----------------	------------------	---------------	---------------	----------	-----------

NO SPECIAL DISTRICTS AT THIS LEVEL

*** S C H O O L D I S T R I C T S U M M A R Y ***

CODE	DISTRICT NAME	TOTAL PARCELS	ASSESSED LAND	ASSESSED TOTAL	EXEMPT AMOUNT	TOTAL TAXABLE	TAX RATE	TOTAL TAX
					----- STAR AMOUNT	----- STAR TAXABLE		
	Heuvelton Central	601	12485,575	33373,699	2022,762	31,350,937		
406404					6711,300	24,639,637	.151212	632,232.71
	S U B - T O T A L	601	12485,575	33373,699	2022,762	31,350,937		
	S U B - T O T A L (CONT)				6711,300	24,639,637		632,232.71
	T O T A L	601	12485,575	33373,699	2022,762	31,350,937		
	T O T A L (CONT)				6711,300	24,639,637		632,232.71

*** S Y S T E M C O D E S S U M M A R Y ***

CODE	DESCRIPTION	TOTAL PARCELS	SCHOOL
50005	Town Taxab	1	
	T O T A L	1	

STATE OF NEW YORK
 COUNTY - St Lawrence
 SCHOOL - Heuvelton Central
 TOWN - Depeyster
 SWIS - 403200

2 0 1 7 S C H O O L T A X R O L L

PAGE 481
 VALUATION DATE-JUL 01, 2016
 TAXABLE STATUS DATE-MAR 01, 2017
 RPS155/V04/L015
 CURRENT DATE 8/24/2017

S W I S T O T A L S

*** G R A N D T O T A L S ***

ROLL SEC	DESCRIPTION	TOTAL PARCELS	ASSESSED LAND	ASSESSED TOTAL	EXEMPT AMOUNT ----- STAR AMOUNT	TOTAL TAXABLE ----- STAR TAXABLE	TAX RATE	
	School Tax/Library		517,700	517,700		517,700		
	SPEC DIST TAXES					517,700	0.151212	78.27
3	STATE OWNED LAND	11						13,262.43
	Heuvelton Cent Sch			511,577		511,577	25.466782	13,028.22
	School Tax/Library			511,577		511,577		
	SPEC DIST TAXES					511,577	0.151212	77.35
5	SPECIAL FRANCHISE	2						13,105.57
	Heuvelton Cent Sch		5,000	1210,097	65,646	1,144,451		
	School Tax/Library		5,000	1210,097	65,646	1,144,451	25.466782	29,145.48
	SPEC DIST TAXES					1,144,451	0.151212	173.05
6	UTILITIES & N.C.	3						29,318.53
					861,600			
8	SPEC DIST TAXES WHOLLY EXEMPT	38						
	Heuvelton Cent Sch		12485,575	33373,699	2,022,762	31,350,937		
	School Tax/Library		12485,575	33373,699	6711,300	24,639,637	25.466782	627,492.18
	SPEC DIST TAXES				2,022,762	31,350,937	0.151212	4,740.53
*	SUB TOTAL	601						632,232.71
	Heuvelton Cent Sch		12485,575	33373,699	2,022,762	31,350,937		
					6711,300	24,639,637	25.466782	627,492.18

STATE OF NEW YORK
 COUNTY - St Lawrence
 SCHOOL - Heuvelton Central
 TOWN - Depeyster
 SWIS - 403200

2 0 1 7 S C H O O L T A X R O L L

PAGE 482
 VALUATION DATE-JUL 01, 2016
 TAXABLE STATUS DATE-MAR 01, 2017
 RPS155/V04/L015
 CURRENT DATE 8/24/2017

S W I S T O T A L S

*** G R A N D T O T A L S ***

ROLL SEC	DESCRIPTION	TOTAL PARCELS	ASSESSED LAND	ASSESSED TOTAL	EXEMPT AMOUNT ----- STAR AMOUNT	TOTAL TAXABLE ----- STAR TAXABLE	TAX RATE	
	School Tax/Library		12485,575	33373,699	2,022,762	31,350,937		
	SPEC DIST TAXES					31,350,937	0.151212	4,740.53
**	GRAND TOTAL	601						632,232.71

STATE OF NEW YORK
 COUNTY - St Lawrence
 SCHOOL - Heuvelton Central
 TOWN - Lisbon
 SWIS - 405000

2 0 1 7 S C H O O L T A X R O L L
 T A X A B L E SECTION OF THE ROLL - 1
 OWNERS NAME SEQUENCE
 UNIFORM PERCENT OF VALUE IS 084.00

PAGE 483
 VALUATION DATE-JUL 01, 2016
 TAXABLE STATUS DATE-MAR 01, 2017

TAX MAP PARCEL NUMBER	PROPERTY LOCATION & CLASS	ASSESSMENT	EXEMPTION CODE-----	SCHOOL
CURRENT OWNERS NAME	SCHOOL DISTRICT	LAND	TAX DESCRIPTION	TAXABLE VALUE
CURRENT OWNERS ADDRESS	PARCEL SIZE/GRID COORD	TOTAL	SPECIAL DISTRICTS	TAX AMOUNT
***** 73.003-1-19 *****				
	175 Old State Rd		ACCT 1- 49- 4.2	BILL 772
73.003-1-19	210 1 Family Res		Solar Ener 49500	11,000
Atkins Cynthia Y	Heuvelton Centr 406404	7,400	BAS STAR 41854	25,200
175 Old State Rd	ACRES 2.30 BANK8888869	89,000	Heuvelton Cent Sch	78,000
Rensselear Falls, NY	EAST-0241721 NRTH-1685771		School Tax/Library	78,000
	13680-3115 DEED BOOK 2004 PG-13842			
	FULL MARKET VALUE	105,952		
TOTAL TAX ---				1,275.64**
				DATE #1 10/02/17
				AMT DUE 1,275.64

STATE OF NEW YORK
 COUNTY - St Lawrence
 SCHOOL - Heuvelton Central
 TOWN - Lisbon
 SWIS - 405000

2017 SCHOOL TAX ROLL
 TAXABLE SECTION OF THE ROLL - 1
 NAME SECTION - A
 UNIFORM PERCENT OF VALUE IS 084.00

PAGE 484
 VALUATION DATE-JUL 01, 2016
 TAXABLE STATUS DATE-MAR 01, 2017
 RPS155/V04/L015
 CURRENT DATE 8/24/2017

*** SPECIAL DISTRICT SUMMARY ***

CODE	DISTRICT NAME	TOTAL PARCELS	EXTENSION TYPE	EXTENSION VALUE	AD VALOREM VALUE	EXEMPT AMOUNT	TAXABLE VALUE	TOTAL TAX
------	---------------	---------------	----------------	-----------------	------------------	---------------	---------------	-----------

NO SPECIAL DISTRICTS AT THIS LEVEL

*** SCHOOL DISTRICT SUMMARY ***

CODE	DISTRICT NAME	TOTAL PARCELS	ASSESSED LAND	ASSESSED TOTAL	EXEMPT AMOUNT	TOTAL TAXABLE	TOTAL TAX
					----- STAR AMOUNT	----- STAR TAXABLE	
406404	Heuvelton Central	1	7,400	89,000	11,000	78,000	
					25,200	52,800	1,275.64
	S U B - T O T A L	1	7,400	89,000	11,000	78,000	
	S U B - T O T A L (CONT)				25,200	52,800	1,275.64
	T O T A L	1	7,400	89,000	11,000	78,000	
	T O T A L (CONT)				25,200	52,800	1,275.64

*** SYSTEM CODES SUMMARY ***

NO SYSTEM EXEMPTIONS AT THIS LEVEL

*** EXEMPTION SUMMARY ***

CODE	DESCRIPTION	TOTAL PARCELS	SCHOOL
41854	BAS STAR	1	25,200
49500	Solar Ener	1	11,000
	T O T A L	2	36,200

STATE OF NEW YORK
 COUNTY - St Lawrence
 SCHOOL - Heuvelton Central
 TOWN - Lisbon
 SWIS - 405000

2 0 1 7 S C H O O L T A X R O L L
 T A X A B L E SECTION OF THE ROLL - 1
 N A M E S E C T I O N - A
 UNIFORM PERCENT OF VALUE IS 084.00

PAGE 485
 VALUATION DATE-JUL 01, 2016
 TAXABLE STATUS DATE-MAR 01, 2017
 RPS155/V04/L015
 CURRENT DATE 8/24/2017

*** G R A N D T O T A L S ***

ROLL SEC	DESCRIPTION	TOTAL PARCELS	ASSESSED LAND	ASSESSED TOTAL	EXEMPT AMOUNT ----- STAR AMOUNT	TOTAL TAXABLE ----- STAR TAXABLE	TAX RATE	TOTAL TAX
	Heuvelton Cent Sch		7,400	89,000	11,000	78,000		
	School Tax/Library		7,400	89,000	25,200	52,800		1,264.55
	SPEC DIST TAXES				11,000	78,000		11.09
1	TAXABLE	1						1,275.64

STATE OF NEW YORK
 COUNTY - St Lawrence
 SCHOOL - Heuvelton Central
 TOWN - Lisbon
 SWIS - 405000

2 0 1 7 S C H O O L T A X R O L L
 T A X A B L E SECTION OF THE ROLL - 1
 OWNERS NAME SEQUENCE
 UNIFORM PERCENT OF VALUE IS 084.00

PAGE 486
 VALUATION DATE-JUL 01, 2016
 TAXABLE STATUS DATE-MAR 01, 2017

TAX MAP PARCEL NUMBER	PROPERTY LOCATION & CLASS	ASSESSMENT	EXEMPTION CODE-----	SCHOOL
CURRENT OWNERS NAME	SCHOOL DISTRICT	LAND	TAX DESCRIPTION	TAXABLE VALUE
CURRENT OWNERS ADDRESS	PARCEL SIZE/GRID COORD	TOTAL	SPECIAL DISTRICTS	TAX AMOUNT

60.003-2-13.2	165 Ballantine Rd 210 1 Family Res		BAS STAR 41854	
Backus Erika	Heuvelton Centr 406404	7,300	Heuvelton Cent Sch	86,000
165 Ballantine Rd	ACRES 2.00	86,000	School Tax/Library	86,000
Heuvelton, NY 13654	EAST-0227100 NRTH-1698494 DEED BOOK 2006 PG-17319 FULL MARKET VALUE	102,381		
TOTAL TAX ---				1,468.38**
				DATE #1 10/02/17
				AMT DUE 1,468.38

60.003-2-14.12	Ballantine Rd 322 Rural vac>10		Heuvelton Cent Sch	19,300
Backus Patrick	Heuvelton Centr 406404	19,300	School Tax/Library	19,300
Backus Karen	ACRES 78.00	19,300		
213 Cline Rd	EAST-0228204 NRTH-1696776			
Heuvelton, NY 13654	DEED BOOK 1106 PG-792 FULL MARKET VALUE	22,976		
TOTAL TAX ---				464.97**
				DATE #1 10/02/17
				AMT DUE 464.97

60.003-2-13.1	Ballantine Rd 910 Priv forest		Heuvelton Cent Sch	19,600
Backus Patrick E	Heuvelton Centr 406404	19,600	School Tax/Library	19,600
213 Cline Rd	ACRES 98.90	19,600		
Heuvelton, NY 13654	EAST-0227681 NRTH-1698128 DEED BOOK 1045 PG-1130 FULL MARKET VALUE	23,333		
TOTAL TAX ---				472.21**
				DATE #1 10/02/17
				AMT DUE 472.21

72.002-3-17	286 Todd Rd 270 Mfg housing		Heuvelton Cent Sch	25,000
Barcomb Garrison	Heuvelton Centr 406404	7,400	School Tax/Library	25,000
8 Lincoln St	ACRES 2.50	25,000		
Canton, NY 13617	EAST-0238647 NRTH-1688633 DEED BOOK 2013 PG-18474 FULL MARKET VALUE	29,762		
TOTAL TAX ---				602.30**
				DATE #1 10/02/17
				AMT DUE 602.30

STATE OF NEW YORK
 COUNTY - St Lawrence
 SCHOOL - Heuvelton Central
 TOWN - Lisbon
 SWIS - 405000

2 0 1 7 S C H O O L T A X R O L L
 T A X A B L E SECTION OF THE ROLL - 1
 OWNERS NAME SEQUENCE
 UNIFORM PERCENT OF VALUE IS 084.00

PAGE 487
 VALUATION DATE-JUL 01, 2016
 TAXABLE STATUS DATE-MAR 01, 2017

TAX MAP PARCEL NUMBER	PROPERTY LOCATION & CLASS	ASSESSMENT	EXEMPTION CODE-----	SCHOOL
CURRENT OWNERS NAME	SCHOOL DISTRICT	LAND	TAX DESCRIPTION	TAXABLE VALUE
CURRENT OWNERS ADDRESS	PARCEL SIZE/GRID COORD	TOTAL	SPECIAL DISTRICTS	TAX AMOUNT
***** 73.001-1-47 *****				
	Off Kelly Rd			ACCT 1- 90-10 BILL 777
73.001-1-47	322 Rural vac>10		Heuvelton Cent Sch	2,700 64.66
Basswood Lodge & Hunting	Heuvelton Centr 406404	2,700	School Tax/Library	2,700 0.38
Preserve, LLC	ACRES 20.13	2,700		
PO Box 739	EAST-0248359 NRTH-1689122			
Ogdensburg, NY 13669	DEED BOOK 2015 PG-5499			
	FULL MARKET VALUE	3,214		
TOTAL TAX ---				65.04**
				DATE #1 10/02/17
				AMT DUE 65.04
***** 73.003-1-5 *****				
	Kelly Rd			ACCT 1- 60- 1.1 BILL 778
73.003-1-5	910 Priv forest		Heuvelton Cent Sch	10,000 239.50
Basswood Lodge & Hunting	Heuvelton Centr 406404	10,000	School Tax/Library	10,000 1.42
Preserve, LLC	ACRES 87.20	10,000		
PO Box 739	EAST-0246522 NRTH-1688449			
Ogdensburg, NY 13669	DEED BOOK 2013 PG-11355			
	FULL MARKET VALUE	11,905		
TOTAL TAX ---				240.92**
				DATE #1 10/02/17
				AMT DUE 240.92
***** 72.002-3-7.3 *****				
	Dollar Rd			BILL 779
72.002-3-7.3	314 Rural vac<10		Heuvelton Cent Sch	1,000 23.95
Bell Allan	Heuvelton Centr 406404	1,000	School Tax/Library	1,000 0.14
Bell Nancy	ACRES 6.40	1,000		
490 Dollar Rd	EAST-0234354 NRTH-1693984			
Heuvelton, NY 13654	DEED BOOK 1032 PG-1077			
	FULL MARKET VALUE	1,190		
TOTAL TAX ---				24.09**
				DATE #1 10/02/17
				AMT DUE 24.09
***** 72.002-3-5.111 *****				
	490,496 Dollar Rd			ACCT 1- 7- 8 BILL 780
72.002-3-5.111	270 Mfg housing		ENH STAR 41834	55,020
Bell Allan J	Heuvelton Centr 406404	29,300	Heuvelton Cent Sch	69,600 1,666.90
Bell Nancy E	ACRES 107.10	69,600	School Tax/Library	69,600 9.90
490 Dollar Rd	EAST-0235038 NRTH-1692090			
Heuvelton, NY 13654	DEED BOOK 1032 PG-1077			
	FULL MARKET VALUE	82,857		
TOTAL TAX ---				359.09**
				DATE #1 10/02/17
				AMT DUE 359.09

STATE OF NEW YORK
 COUNTY - St Lawrence
 SCHOOL - Heuvelton Central
 TOWN - Lisbon
 SWIS - 405000

2 0 1 7 S C H O O L T A X R O L L
 T A X A B L E SECTION OF THE ROLL - 1
 OWNERS NAME SEQUENCE
 UNIFORM PERCENT OF VALUE IS 084.00

PAGE 488
 VALUATION DATE-JUL 01, 2016
 TAXABLE STATUS DATE-MAR 01, 2017

TAX MAP PARCEL NUMBER	PROPERTY LOCATION & CLASS	ASSESSMENT	EXEMPTION CODE-----	SCHOOL
CURRENT OWNERS NAME	SCHOOL DISTRICT	LAND	TAX DESCRIPTION	TAXABLE VALUE
CURRENT OWNERS ADDRESS	PARCEL SIZE/GRID COORD	TOTAL	SPECIAL DISTRICTS	TAX AMOUNT
***** 72.004-2-13 *****				
72.004-2-13	164 Line Rd			ACCT 1- 95- 3 BILL 781
Brossoit Michael	270 Mfg housing		Heuvelton Cent Sch	18,800 450.26
164 Line Rd	Heuvelton Centr 406404	13,600	School Tax/Library	18,800 2.67
Heuvelton, NY 13654	ACRES 27.50	18,800		
	EAST-0235199 NRTH-1682158			
	DEED BOOK 2003 PG-16814			
	FULL MARKET VALUE	22,381		
			TOTAL TAX ---	452.93**
				DATE #1 10/02/17
				AMT DUE 452.93
***** 72.002-3-15 *****				
72.002-3-15	Todd Rd			ACCT 1- 22- 4.1 BILL 782
Burley T Milton	322 Rural vac>10		Heuvelton Cent Sch	9,000 215.55
296 Cline Rd	Heuvelton Centr 406404	9,000	School Tax/Library	9,000 1.28
Ogdensburg, NY 13669	ACRES 25.90	9,000		
	EAST-0238536 NRTH-1688292			
	DEED BOOK 00971 PG-00453			
	FULL MARKET VALUE	10,714		
			TOTAL TAX ---	216.83**
				DATE #1 10/02/17
				AMT DUE 216.83

STATE OF NEW YORK
 COUNTY - St Lawrence
 SCHOOL - Heuvelton Central
 TOWN - Lisbon
 SWIS - 405000

2017 SCHOOL TAX ROLL
 TAXABLE SECTION OF THE ROLL - 1
 NAME SECTION - B
 UNIFORM PERCENT OF VALUE IS 084.00

PAGE 489
 VALUATION DATE-JUL 01, 2016
 TAXABLE STATUS DATE-MAR 01, 2017
 RPS155/V04/L015
 CURRENT DATE 8/24/2017

*** SPECIAL DISTRICT SUMMARY ***

CODE	DISTRICT NAME	TOTAL PARCELS	EXTENSION TYPE	EXTENSION VALUE	AD VALOREM VALUE	EXEMPT AMOUNT	TAXABLE VALUE	TOTAL TAX
------	---------------	---------------	----------------	-----------------	------------------	---------------	---------------	-----------

NO SPECIAL DISTRICTS AT THIS LEVEL

*** SCHOOL DISTRICT SUMMARY ***

CODE	DISTRICT NAME	TOTAL PARCELS	ASSESSED LAND	ASSESSED TOTAL	EXEMPT AMOUNT	TOTAL TAXABLE	TOTAL TAX
					----- STAR AMOUNT	----- STAR TAXABLE	
	Heuvelton Central	10	119,200	261,000		261,000	
406404					80,220	180,780	4,366.76
	S U B - T O T A L	10	119,200	261,000		261,000	
	S U B - T O T A L (CONT)				80,220	180,780	4,366.76
	T O T A L	10	119,200	261,000		261,000	
	T O T A L (CONT)				80,220	180,780	4,366.76

*** SYSTEM CODES SUMMARY ***

NO SYSTEM EXEMPTIONS AT THIS LEVEL

*** EXEMPTION SUMMARY ***

CODE	DESCRIPTION	TOTAL PARCELS	SCHOOL
41834	ENH STAR	1	55,020
41854	BAS STAR	1	25,200
	T O T A L	2	80,220

STATE OF NEW YORK
 COUNTY - St Lawrence
 SCHOOL - Heuvelton Central
 TOWN - Lisbon
 SWIS - 405000

2 0 1 7 S C H O O L T A X R O L L
 T A X A B L E SECTION OF THE ROLL - 1
 N A M E S E C T I O N - B
 UNIFORM PERCENT OF VALUE IS 084.00

PAGE 490
 VALUATION DATE-JUL 01, 2016
 TAXABLE STATUS DATE-MAR 01, 2017
 RPS155/V04/L015
 CURRENT DATE 8/24/2017

*** G R A N D T O T A L S ***

ROLL SEC	DESCRIPTION	TOTAL PARCELS	ASSESSED LAND	ASSESSED TOTAL	EXEMPT AMOUNT ----- STAR AMOUNT	TOTAL TAXABLE ----- STAR TAXABLE	TAX RATE	TOTAL TAX
	Heuvelton Cent Sch		119,200	261,000		261,000		
	School Tax/Library		119,200	261,000	80,220	180,780		4,329.65
	SPEC DIST TAXES					261,000		37.11
1	TAXABLE	10						4,366.76

STATE OF NEW YORK
 COUNTY - St Lawrence
 SCHOOL - Heuvelton Central
 TOWN - Lisbon
 SWIS - 405000

2 0 1 7 S C H O O L T A X R O L L
 T A X A B L E SECTION OF THE ROLL - 1
 OWNERS NAME SEQUENCE
 UNIFORM PERCENT OF VALUE IS 084.00

PAGE 491
 VALUATION DATE-JUL 01, 2016
 TAXABLE STATUS DATE-MAR 01, 2017

TAX MAP PARCEL NUMBER	PROPERTY LOCATION & CLASS	ASSESSMENT	EXEMPTION CODE-----	SCHOOL
CURRENT OWNERS NAME	SCHOOL DISTRICT	LAND	TAX DESCRIPTION	TAXABLE VALUE
CURRENT OWNERS ADDRESS	PARCEL SIZE/GRID COORD	TOTAL	SPECIAL DISTRICTS	TAX AMOUNT
***** 86.002-2-1 *****				
113,123 Kelly Rd				ACCT 1- 18- 4 BILL 783
86.002-2-1	240 Rural res		Silo 42100	4,000
Chapin Robert	Heuvelton Centr 406404	40,200	ENH STAR 41834	55,020
Chapin Lynn	ACRES 108.20	170,000	Heuvelton Cent Sch	166,000
113 Kelly Rd	EAST-0237344 NRTH-1679559		School Tax/Library	166,000
Rensselaer Falls, NY 13680	DEED BOOK 1063 PG-241			23.61
	FULL MARKET VALUE	202,381		
TOTAL TAX ---				2,681.55**
				DATE #1 10/02/17
				AMT DUE 2,681.55
***** 73.003-1-9 *****				
529 Kelly Rd				ACCT 1- 90- 9 BILL 784
73.003-1-9	240 Rural res		Heuvelton Cent Sch	90,000
Chapin Robert S	Heuvelton Centr 406404	15,800	School Tax/Library	90,000
Chapin Lynn M	ACRES 44.80	90,000		12.80
113 Kelly Rd	EAST-0245126 NRTH-1684823			
Rensselaer Falls, NY 13680	DEED BOOK 2015 PG-7399			
	FULL MARKET VALUE	107,143		
TOTAL TAX ---				2,168.28**
				DATE #1 10/02/17
				AMT DUE 2,168.28
***** 72.002-2-11.1 *****				
Line Rd				ACCT 1- 18- 8 BILL 785
72.002-2-11.1	120 Field crops		Ag Distric 41720	0
Christensen Robert	Heuvelton Centr 406404	19,900	Heuvelton Cent Sch	19,900
Christensen Shirley	ACRES 52.30	19,900	School Tax/Library	19,900
354 Dollar Rd	EAST-0230956 NRTH-1690220			476.60
Heuvelton, NY 13654	DEED BOOK 869 PG-00269			2.83
	FULL MARKET VALUE	23,690		
TOTAL TAX ---				479.43**
				DATE #1 10/02/17
				AMT DUE 479.43
***** 72.002-2-11.3 *****				
Line Rd				BILL 786
72.002-2-11.3	120 Field crops		Ag Distric 41720	3,558
Christensen Robert	Heuvelton Centr 406404	4,000	Heuvelton Cent Sch	442
Christensen Shirley	FRNT 210.00 DPTH 189.00	4,000	School Tax/Library	442
354 Dollar Rd	ACRES 0.90			10.59
Heuvelton, NY 13654	EAST-0230162 NRTH-1689154			0.06
	FULL MARKET VALUE	4,762		
TOTAL TAX ---				10.65**
				DATE #1 10/02/17
				AMT DUE 10.65

MAY BE SUBJECT TO PAYMENT
 UNDER AGDIST LAW TIL 2021

MAY BE SUBJECT TO PAYMENT
 UNDER AGDIST LAW TIL 2021

STATE OF NEW YORK
 COUNTY - St Lawrence
 SCHOOL - Heuvelton Central
 TOWN - Lisbon
 SWIS - 405000

2 0 1 7 S C H O O L T A X R O L L
 T A X A B L E SECTION OF THE ROLL - 1
 OWNERS NAME SEQUENCE
 UNIFORM PERCENT OF VALUE IS 084.00

PAGE 492
 VALUATION DATE-JUL 01, 2016
 TAXABLE STATUS DATE-MAR 01, 2017

TAX MAP PARCEL NUMBER	PROPERTY LOCATION & CLASS	ASSESSMENT	EXEMPTION CODE-----	SCHOOL
CURRENT OWNERS NAME	SCHOOL DISTRICT	LAND	TAX DESCRIPTION	TAXABLE VALUE
CURRENT OWNERS ADDRESS	PARCEL SIZE/GRID COORD	TOTAL	SPECIAL DISTRICTS	TAX AMOUNT
***** 72.002-2-14 *****				
72.002-2-14	451 Dollar Rd			ACCT 1- 62- 9 BILL 787
Christensen Robert	120 Field crops		Ag Distric 41720	0
Christensen Shirley	Heuvelton Centr 406404	36,100	Heuvelton Cent Sch	36,100 864.59
354 Dollar Rd	ACRES 109.10	36,100	School Tax/Library	36,100 5.13
Heuvelton, NY 13654	EAST-0233146 NRTH-1692520			
	DEED BOOK 00971 PG-00628			
	FULL MARKET VALUE	42,976		

MAY BE SUBJECT TO PAYMENT
 UNDER AGDIST LAW TIL 2021

TOTAL TAX --- 869.72**
 DATE #1 10/02/17
 AMT DUE 869.72

***** 72.002-2-16.2 *****				
72.002-2-16.2	Off Dollar Rd			ACCT 1- 18-10 BILL 788
Christensen Robert	120 Field crops		Ag Distric 41720	0
Christensen Shirley	Heuvelton Centr 406404	12,000	Heuvelton Cent Sch	12,000 287.40
354 Dollar Rd	ACRES 61.30	12,000	School Tax/Library	12,000 1.71
Heuvelton, NY 13654	EAST-0231784 NRTH-1692250			
	DEED BOOK 869 PG-00269			
	FULL MARKET VALUE	14,286		

MAY BE SUBJECT TO PAYMENT
 UNDER AGDIST LAW TIL 2021

TOTAL TAX --- 289.11**
 DATE #1 10/02/17
 AMT DUE 289.11

***** 72.002-3-2 *****				
72.002-3-2	354 Dollar Rd			ACCT 1- 18- 7 BILL 789
Christensen Robert	112 Dairy farm		Ag Distric 41720	0
Christensen Shirley	Heuvelton Centr 406404	54,200	ENH STAR 41834	55,020
354 Dollar Rd	ACRES 155.40	245,300	Heuvelton Cent Sch	245,300 5,874.88
Heuvelton, NY 13654	EAST-0232023 NRTH-1688964		School Tax/Library	245,300 34.88
	DEED BOOK 869 PG-00269			
	FULL MARKET VALUE	292,024		

MAY BE SUBJECT TO PAYMENT
 UNDER AGDIST LAW TIL 2021

TOTAL TAX --- 4,592.04**
 DATE #1 10/02/17
 AMT DUE 4,592.04

***** 72.002-3-3 *****				
72.002-3-3	Dollar Rd			ACCT 1- 18- 9 BILL 790
Christensen Robert	120 Field crops		Ag Distric 41720	0
Christensen Shirley	Heuvelton Centr 406404	39,900	Heuvelton Cent Sch	39,900 955.60
354 Dollar Rd	ACRES 148.20	39,900	School Tax/Library	39,900 5.67
Heuvelton, NY 13654	EAST-0233977 NRTH-1689910			
	DEED BOOK 869 PG-00269			
	FULL MARKET VALUE	47,500		

MAY BE SUBJECT TO PAYMENT
 UNDER AGDIST LAW TIL 2021

TOTAL TAX --- 961.27**
 DATE #1 10/02/17
 AMT DUE 961.27

STATE OF NEW YORK
 COUNTY - St Lawrence
 SCHOOL - Heuvelton Central
 TOWN - Lisbon
 SWIS - 405000

2 0 1 7 S C H O O L T A X R O L L
 T A X A B L E SECTION OF THE ROLL - 1
 OWNERS NAME SEQUENCE
 UNIFORM PERCENT OF VALUE IS 084.00

PAGE 493
 VALUATION DATE-JUL 01, 2016
 TAXABLE STATUS DATE-MAR 01, 2017

TAX MAP PARCEL NUMBER	PROPERTY LOCATION & CLASS	ASSESSMENT	EXEMPTION CODE-----	SCHOOL
CURRENT OWNERS NAME	SCHOOL DISTRICT	LAND	TAX DESCRIPTION	TAXABLE VALUE
CURRENT OWNERS ADDRESS	PARCEL SIZE/GRID COORD	TOTAL	SPECIAL DISTRICTS	TAX AMOUNT
***** 72.002-2-5.2 *****				
72.002-2-5.2	Cr 10 314 Rural vac<10		Heuvelton Cent Sch	4,000
Cole Christopher P	Heuvelton Centr 406404	4,000	School Tax/Library	4,000
Cole Susan A	FRNT 250.00 DPTH 248.00	4,000		
PO Box 564	ACRES 1.40			
Heuvelton, NY 13654	EAST-0230478 NRTH-1694379			
	DEED BOOK 1092 PG-1114			
	FULL MARKET VALUE	4,762		
TOTAL TAX ---				96.37**
				DATE #1 10/02/17
				AMT DUE 96.37
***** 72.001-3-1.2 *****				
72.001-3-1.2	25 Ballantine Rd 210 1 Family Res		BAS STAR 41854	BILL 792
Corkins Brett	Heuvelton Centr 406404	7,100	Heuvelton Cent Sch	25,200
Corkins Dawn	11/01sp75000	88,000	School Tax/Library	88,000
25 Ballantine Rd	ACRES 1.50 BANK8888220			12.51
Heuvelton, NY 13654	EAST-0226441 NRTH-1695468			
	DEED BOOK 2017 PG-8074			
PRIOR OWNER ON 3/01/2017	FULL MARKET VALUE	104,762		
Corkins Brett				
TOTAL TAX ---				1,516.55**
				DATE #1 10/02/17
				AMT DUE 1,516.55
***** 73.003-1-4 *****				
73.003-1-4	669 Kelly Rd 240 Rural res		BAS STAR 41854	ACCT 1- 60- 1.2 BILL 793
Cougler Ernie S	Heuvelton Centr 406404	16,000	Heuvelton Cent Sch	25,200
Cougler Stephanie A	ACRES 30.80	65,000	School Tax/Library	65,000
669 Kelly Rd	EAST-0245926 NRTH-1687883			1,556.73
Rensselaer Falls, NY 13680	DEED BOOK 2014 PG-5613			9.24
	FULL MARKET VALUE	77,381		
TOTAL TAX ---				962.44**
				DATE #1 10/02/17
				AMT DUE 962.44
***** 72.004-2-5.1 *****				
72.004-2-5.1	274 Line Rd 112 Dairy farm		Ag Distric 41720	ACCT 1- 21- 4 BILL 794
Crowe Howard	Heuvelton Centr 406404	61,300	Heuvelton Cent Sch	5,894
Crowe Leona	ACRES 134.40	114,700	School Tax/Library	108,806
160 Dry Bridge Rd	EAST-0234366 NRTH-1684541			2,605.88
Heuvelton, NY 13654	DEED BOOK 484 PG-00555			15.47
	FULL MARKET VALUE	136,548		
TOTAL TAX ---				2,621.35**
				DATE #1 10/02/17
				AMT DUE 2,621.35

MAY BE SUBJECT TO PAYMENT
 UNDER AGDIST LAW TIL 2021

STATE OF NEW YORK
 COUNTY - St Lawrence
 SCHOOL - Heuvelton Central
 TOWN - Lisbon
 SWIS - 405000

2 0 1 7 S C H O O L T A X R O L L
 T A X A B L E SECTION OF THE ROLL - 1
 OWNERS NAME SEQUENCE
 UNIFORM PERCENT OF VALUE IS 084.00

PAGE 494
 VALUATION DATE-JUL 01, 2016
 TAXABLE STATUS DATE-MAR 01, 2017

TAX MAP PARCEL NUMBER	PROPERTY LOCATION & CLASS	ASSESSMENT	EXEMPTION CODE-----	SCHOOL
CURRENT OWNERS NAME	SCHOOL DISTRICT	LAND	TAX DESCRIPTION	TAXABLE VALUE
CURRENT OWNERS ADDRESS	PARCEL SIZE/GRID COORD	TOTAL	SPECIAL DISTRICTS	TAX AMOUNT
***** 72.004-2-6 *****				
72.004-2-6	Todd Rd			ACCT 1-101- 1 BILL 795
Crowe Kenneth L	322 Rural vac>10		Heuvelton Cent Sch	10,800 258.66
Crowe Nora T	Heuvelton Centr 406404	10,800	School Tax/Library	10,800 1.54
149 Dry Bridge Rd	ACRES 43.10	10,800		
Heuvelton, NY 13654	EAST-0234485 NRTH-1686168			
	DEED BOOK 2008 PG-21438			
	FULL MARKET VALUE	12,857		
TOTAL TAX ---				260.20**
				DATE #1 10/02/17
				AMT DUE 260.20
***** 72.002-3-7.2 *****				
72.002-3-7.2	19 Young Rd			BILL 796
Cutrie David	270 Mfg housing		BAS STAR 41854	25,200
Cutrie Bonnie	Heuvelton Centr 406404	7,900	Heuvelton Cent Sch	38,000 910.09
19 Young Rd	FRNT 659.00 DPTH	38,000	School Tax/Library	38,000 5.40
Heuvelton, NY 13654	ACRES 5.00			
	EAST-0235048 NRTH-1693077			
	DEED BOOK 1104 PG-219			
	FULL MARKET VALUE	45,238		
TOTAL TAX ---				311.96**
				DATE #1 10/02/17
				AMT DUE 311.96

STATE OF NEW YORK
 COUNTY - St Lawrence
 SCHOOL - Heuvelton Central
 TOWN - Lisbon
 SWIS - 405000

2017 SCHOOL TAX ROLL
 TAXABLE SECTION OF THE ROLL - 1
 NAME SECTION - C
 UNIFORM PERCENT OF VALUE IS 084.00

PAGE 495
 VALUATION DATE-JUL 01, 2016
 TAXABLE STATUS DATE-MAR 01, 2017
 RPS155/V04/L015
 CURRENT DATE 8/24/2017

*** SPECIAL DISTRICT SUMMARY ***

CODE	DISTRICT NAME	TOTAL PARCELS	EXTENSION TYPE	EXTENSION VALUE	AD VALOREM VALUE	EXEMPT AMOUNT	TAXABLE VALUE	TOTAL TAX
------	---------------	---------------	----------------	-----------------	------------------	---------------	---------------	-----------

NO SPECIAL DISTRICTS AT THIS LEVEL

*** SCHOOL DISTRICT SUMMARY ***

CODE	DISTRICT NAME	TOTAL PARCELS	ASSESSED LAND	ASSESSED TOTAL	EXEMPT AMOUNT	TOTAL TAXABLE	TOTAL TAX
					----- STAR AMOUNT	----- STAR TAXABLE	
	Heuvelton Central	14	329,200	937,700	13,452	924,248	
406404					185,640	738,608	17,820.92
	S U B - T O T A L	14	329,200	937,700	13,452	924,248	
	S U B - T O T A L (CONT)				185,640	738,608	17,820.92
	T O T A L	14	329,200	937,700	13,452	924,248	
	T O T A L (CONT)				185,640	738,608	17,820.92

*** SYSTEM CODES SUMMARY ***

NO SYSTEM EXEMPTIONS AT THIS LEVEL

*** EXEMPTION SUMMARY ***

CODE	DESCRIPTION	TOTAL PARCELS	SCHOOL
41720	Ag Distric	7	9,452
41834	ENH STAR	2	110,040
41854	BAS STAR	3	75,600
42100	Silo	1	4,000
	T O T A L	13	199,092

STATE OF NEW YORK
 COUNTY - St Lawrence
 SCHOOL - Heuvelton Central
 TOWN - Lisbon
 SWIS - 405000

2 0 1 7 S C H O O L T A X R O L L
 T A X A B L E SECTION OF THE ROLL - 1
 N A M E S E C T I O N - C
 UNIFORM PERCENT OF VALUE IS 084.00

PAGE 496
 VALUATION DATE-JUL 01, 2016
 TAXABLE STATUS DATE-MAR 01, 2017
 RPS155/V04/L015
 CURRENT DATE 8/24/2017

*** G R A N D T O T A L S ***

ROLL SEC	DESCRIPTION	TOTAL PARCELS	ASSESSED LAND	ASSESSED TOTAL	EXEMPT AMOUNT ----- STAR AMOUNT	TOTAL TAXABLE ----- STAR TAXABLE	TAX RATE	TOTAL TAX
	Heuvelton Cent Sch		329,200	937,700	13,452	924,248		
	School Tax/Library		329,200	937,700	185,640 13,452	738,608 924,248		17,689.50
	SPEC DIST TAXES					924,248		131.42
1	TAXABLE	14						17,820.92

STATE OF NEW YORK
 COUNTY - St Lawrence
 SCHOOL - Heuvelton Central
 TOWN - Lisbon
 SWIS - 405000

2 0 1 7 S C H O O L T A X R O L L
 T A X A B L E SECTION OF THE ROLL - 1
 OWNERS NAME SEQUENCE
 UNIFORM PERCENT OF VALUE IS 084.00

PAGE 497
 VALUATION DATE-JUL 01, 2016
 TAXABLE STATUS DATE-MAR 01, 2017

TAX MAP PARCEL NUMBER	PROPERTY LOCATION & CLASS	ASSESSMENT	EXEMPTION CODE-----	SCHOOL
CURRENT OWNERS NAME	SCHOOL DISTRICT	LAND	TAX DESCRIPTION	TAXABLE VALUE
CURRENT OWNERS ADDRESS	PARCEL SIZE/GRID COORD	TOTAL	SPECIAL DISTRICTS	TAX AMOUNT
***** 72.002-2-9 *****				
	Off Cr 10			ACCT 1- 79- 3.3 BILL 797
72.002-2-9	314 Rural vac<10		Heuvelton Cent Sch	2,000 47.90
Day Ronald	Heuvelton Centr 406404	2,000	School Tax/Library	2,000 0.28
Day Mary	ACRES 2.40	2,000		
5608 County Route 10	EAST-0230990 NRTH-1694376			
Heuvelton, NY 13654	DEED BOOK 913 PG-00192			
	FULL MARKET VALUE	2,381		
TOTAL TAX ---				48.18**
				DATE #1 10/02/17
				AMT DUE 48.18
***** 72.002-2-8 *****				
	5608 Cr 10			ACCT 1- 24- 1 BILL 798
72.002-2-8	210 1 Family Res		BAS STAR 41854	25,200
Day Ronald W	Heuvelton Centr 406404	7,200	Heuvelton Cent Sch	80,000 1,915.98
Day Mary S	ACRES 1.40	80,000	School Tax/Library	80,000 11.38
5608 County Route 10	EAST-0230828 NRTH-1694611			
Heuvelton, NY 13654	DEED BOOK 865 PG-00117			
	FULL MARKET VALUE	95,238		
TOTAL TAX ---				1,323.83**
				DATE #1 10/02/17
				AMT DUE 1,323.83
***** 72.002-2-10 *****				
	5618 Cr 10			ACCT 1- 79- 3.2 BILL 799
72.002-2-10	314 Rural vac<10		Heuvelton Cent Sch	7,600 182.02
Day Ronald W	Heuvelton Centr 406404	7,600	School Tax/Library	7,600 1.08
Day Mary Sheila	FRNT 260.00 DPTH 630.00	7,600		
5608 County Route 10	ACRES 3.80			
Heuvelton, NY 13654	EAST-0231139 NRTH-1694611			
	DEED BOOK 1050 PG-00508			
	FULL MARKET VALUE	9,048		
TOTAL TAX ---				183.10**
				DATE #1 10/02/17
				AMT DUE 183.10
***** 72.002-2-16.1 *****				
	Cr 10			ACCT 1- 79- 3.1 BILL 800
72.002-2-16.1	314 Rural vac<10		Heuvelton Cent Sch	5,000 119.75
Day Ronald W	Heuvelton Centr 406404	5,000	School Tax/Library	5,000 0.71
Day Mary Sheila	ACRES 5.70	5,000		
5608 County Route 10	EAST-0231406 NRTH-1694794			
Heuvelton, NY 13654	DEED BOOK 1003 PG-00821			
	FULL MARKET VALUE	5,952		
TOTAL TAX ---				120.46**
				DATE #1 10/02/17
				AMT DUE 120.46

STATE OF NEW YORK
 COUNTY - St Lawrence
 SCHOOL - Heuvelton Central
 TOWN - Lisbon
 SWIS - 405000

2 0 1 7 S C H O O L T A X R O L L
 T A X A B L E SECTION OF THE ROLL - 1
 OWNERS NAME SEQUENCE
 UNIFORM PERCENT OF VALUE IS 084.00

PAGE 498
 VALUATION DATE-JUL 01, 2016
 TAXABLE STATUS DATE-MAR 01, 2017

TAX MAP PARCEL NUMBER	PROPERTY LOCATION & CLASS	ASSESSMENT	EXEMPTION CODE-----	SCHOOL
CURRENT OWNERS NAME	SCHOOL DISTRICT	LAND	TAX DESCRIPTION	TAXABLE VALUE
CURRENT OWNERS ADDRESS	PARCEL SIZE/GRID COORD	TOTAL	SPECIAL DISTRICTS	TAX AMOUNT
***** 72.002-3-16.2 *****				
72.002-3-16.2	291 Todd Rd			BILL 801
Denny Kenneth	270 Mfg housing		Heuvelton Cent Sch	1,140.01
Parmeter Brooke	Heuvelton Centr 406404	5,600	School Tax/Library	6.77
291 Todd Rd	FRNT 125.00 DPTH 200.00	47,600		
Rensselaer Falls, NY 13680	ACRES 0.52			
	EAST-0238744 NRTH-1688923			
	DEED BOOK 2016 PG-1088			
	FULL MARKET VALUE	56,667		
TOTAL TAX ---				1,146.78**
				DATE #1 10/02/17
				AMT DUE 1,146.78
***** 72.002-3-6.2 *****				
72.002-3-6.2	485 Dollar Rd			BILL 802
Denny Ronald	210 1 Family Res		ENH STAR 41834	55,020
Denny Mary	Heuvelton Centr 406404	7,500	Heuvelton Cent Sch	1,492.07
485 Dollar Rd	ACRES 3.10	62,300	School Tax/Library	8.86
Heuvelton, NY 13654	EAST-0234242 NRTH-1692733			
	DEED BOOK 936 PG-00989			
	FULL MARKET VALUE	74,167		
TOTAL TAX ---				183.21**
				DATE #1 10/02/17
				AMT DUE 183.21
***** 73.003-1-2.2 *****				
73.003-1-2.2	218 Old State Rd			BILL 803
Dibble Schelene A	270 Mfg housing		BAS STAR 41854	25,200
218 Old State Rd	Heuvelton Centr 406404	7,200	Heuvelton Cent Sch	1,113.66
Rensselaer Falls, NY 13680	FRNT 218.00 DPTH 200.00	46,500	School Tax/Library	6.61
	ACRES 1.00			
	EAST-0242066 NRTH-1686929			
	DEED BOOK 1031 PG-00788			
	FULL MARKET VALUE	55,357		
TOTAL TAX ---				516.74**
				DATE #1 10/02/17
				AMT DUE 516.74

STATE OF NEW YORK
 COUNTY - St Lawrence
 SCHOOL - Heuvelton Central
 TOWN - Lisbon
 SWIS - 405000

2017 SCHOOL TAX ROLL
 TAXABLE SECTION OF THE ROLL - 1
 NAME SECTION - D
 UNIFORM PERCENT OF VALUE IS 084.00

PAGE 499
 VALUATION DATE-JUL 01, 2016
 TAXABLE STATUS DATE-MAR 01, 2017
 RPS155/V04/L015
 CURRENT DATE 8/24/2017

*** SPECIAL DISTRICT SUMMARY ***

CODE	DISTRICT NAME	TOTAL PARCELS	EXTENSION TYPE	EXTENSION VALUE	AD VALOREM VALUE	EXEMPT AMOUNT	TAXABLE VALUE	TOTAL TAX
------	---------------	---------------	----------------	-----------------	------------------	---------------	---------------	-----------

NO SPECIAL DISTRICTS AT THIS LEVEL

*** SCHOOL DISTRICT SUMMARY ***

CODE	DISTRICT NAME	TOTAL PARCELS	ASSESSED LAND	ASSESSED TOTAL	EXEMPT AMOUNT	TOTAL TAXABLE	TOTAL TAX
					----- STAR AMOUNT	----- STAR TAXABLE	
	Heuvelton Central	7	42,100	251,000		251,000	
406404					105,420	145,580	3,522.30
	S U B - T O T A L	7	42,100	251,000		251,000	
	S U B - T O T A L (CONT)				105,420	145,580	3,522.30
	T O T A L	7	42,100	251,000		251,000	
	T O T A L (CONT)				105,420	145,580	3,522.30

*** SYSTEM CODES SUMMARY ***

NO SYSTEM EXEMPTIONS AT THIS LEVEL

*** EXEMPTION SUMMARY ***

CODE	DESCRIPTION	TOTAL PARCELS	SCHOOL
41834	ENH STAR	1	55,020
41854	BAS STAR	2	50,400
	T O T A L	3	105,420

STATE OF NEW YORK
 COUNTY - St Lawrence
 SCHOOL - Heuvelton Central
 TOWN - Lisbon
 SWIS - 405000

2 0 1 7 S C H O O L T A X R O L L
 T A X A B L E SECTION OF THE ROLL - 1
 N A M E S E C T I O N - D
 UNIFORM PERCENT OF VALUE IS 084.00

PAGE 500
 VALUATION DATE-JUL 01, 2016
 TAXABLE STATUS DATE-MAR 01, 2017
 RPS155/V04/L015
 CURRENT DATE 8/24/2017

*** G R A N D T O T A L S ***

ROLL SEC	DESCRIPTION	TOTAL PARCELS	ASSESSED LAND	ASSESSED TOTAL	EXEMPT AMOUNT ----- STAR AMOUNT	TOTAL TAXABLE ----- STAR TAXABLE	TAX RATE	TOTAL TAX
	Heuvelton Cent Sch		42,100	251,000		251,000		
	School Tax/Library		42,100	251,000	105,420	145,580		3,486.61
	SPEC DIST TAXES					251,000		35.69
1	TAXABLE	7						3,522.30

STATE OF NEW YORK
 COUNTY - St Lawrence
 SCHOOL - Heuvelton Central
 TOWN - Lisbon
 SWIS - 405000

2 0 1 7 S C H O O L T A X R O L L
 T A X A B L E SECTION OF THE ROLL - 1
 OWNERS NAME SEQUENCE
 UNIFORM PERCENT OF VALUE IS 084.00

PAGE 501
 VALUATION DATE-JUL 01, 2016
 TAXABLE STATUS DATE-MAR 01, 2017

TAX MAP PARCEL NUMBER	PROPERTY LOCATION & CLASS	ASSESSMENT	EXEMPTION CODE-----	SCHOOL
CURRENT OWNERS NAME	SCHOOL DISTRICT	LAND	TAX DESCRIPTION	TAXABLE VALUE
CURRENT OWNERS ADDRESS	PARCEL SIZE/GRID COORD	TOTAL	SPECIAL DISTRICTS	TAX AMOUNT
***** 72.004-2-3.2 *****				
5 Todd Rd				ACCT 1- 74- 8 BILL 804
72.004-2-3.2	210 1 Family Res		BAS STAR 41854	25,200
Eggleston Scott L	Heuvelton Centr 406404	7,100	Heuvelton Cent Sch	1,915.98
Eggleston Kari L	6/08sp107k	80,000	School Tax/Library	11.38
5 Todd Rd	ACRES 1.01 BANK8888830			
Heuvelton, NY 13654	EAST-0232477 NRTH-1685650			
	DEED BOOK 2008 PG-9719			
	FULL MARKET VALUE	95,238		
TOTAL TAX ---				1,323.83**
				DATE #1 10/02/17
				AMT DUE 1,323.83
***** 72.002-3-7.1 *****				
Young Rd				ACCT 1-105-10 BILL 805
72.002-3-7.1	322 Rural vac>10		Heuvelton Cent Sch	12,800
Ericksen Paula Y	Heuvelton Centr 406404	12,800	School Tax/Library	1.82
Maier Sharon & Etal	ACRES 115.30	12,800		
% Sharon Maier	EAST-0235898 NRTH-1692675			
5672 E Avon-Lima Rd	DEED BOOK 2014 PG-3150			
Avon, NY 14414	FULL MARKET VALUE	15,238		
TOTAL TAX ---				308.38**
				DATE #1 10/02/17
				AMT DUE 308.38

STATE OF NEW YORK
 COUNTY - St Lawrence
 SCHOOL - Heuvelton Central
 TOWN - Lisbon
 SWIS - 405000

2 0 1 7 S C H O O L T A X R O L L
 T A X A B L E SECTION OF THE ROLL - 1
 N A M E S E C T I O N - E
 UNIFORM PERCENT OF VALUE IS 084.00

PAGE 502
 VALUATION DATE-JUL 01, 2016
 TAXABLE STATUS DATE-MAR 01, 2017
 RPS155/V04/L015
 CURRENT DATE 8/24/2017

*** S P E C I A L D I S T R I C T S U M M A R Y ***

CODE	DISTRICT NAME	TOTAL PARCELS	EXTENSION TYPE	EXTENSION VALUE	AD VALOREM VALUE	EXEMPT AMOUNT	TAXABLE VALUE	TOTAL TAX
------	---------------	---------------	----------------	-----------------	------------------	---------------	---------------	-----------

NO SPECIAL DISTRICTS AT THIS LEVEL

*** S C H O O L D I S T R I C T S U M M A R Y ***

CODE	DISTRICT NAME	TOTAL PARCELS	ASSESSED LAND	ASSESSED TOTAL	EXEMPT AMOUNT	TOTAL TAXABLE	TOTAL TAX
					----- STAR AMOUNT	----- STAR TAXABLE	
	Heuvelton Central	2	19,900	92,800		92,800	
406404					25,200	67,600	1,632.21
	S U B - T O T A L	2	19,900	92,800		92,800	
	S U B - T O T A L (CONT)				25,200	67,600	1,632.21
	T O T A L	2	19,900	92,800		92,800	
	T O T A L (CONT)				25,200	67,600	1,632.21

*** S Y S T E M C O D E S S U M M A R Y ***

NO SYSTEM EXEMPTIONS AT THIS LEVEL

*** E X E M P T I O N S U M M A R Y ***

CODE	DESCRIPTION	TOTAL PARCELS	SCHOOL
41854	BAS STAR	1	25,200
	T O T A L	1	25,200

STATE OF NEW YORK
 COUNTY - St Lawrence
 SCHOOL - Heuvelton Central
 TOWN - Lisbon
 SWIS - 405000

2 0 1 7 S C H O O L T A X R O L L
 T A X A B L E SECTION OF THE ROLL - 1
 N A M E S E C T I O N - E
 UNIFORM PERCENT OF VALUE IS 084.00

PAGE 503
 VALUATION DATE-JUL 01, 2016
 TAXABLE STATUS DATE-MAR 01, 2017
 RPS155/V04/L015
 CURRENT DATE 8/24/2017

*** G R A N D T O T A L S ***

ROLL SEC	DESCRIPTION	TOTAL PARCELS	ASSESSED LAND	ASSESSED TOTAL	EXEMPT AMOUNT ----- STAR AMOUNT	TOTAL TAXABLE ----- STAR TAXABLE	TAX RATE	TOTAL TAX
	Heuvelton Cent Sch		19,900	92,800		92,800		
	School Tax/Library		19,900	92,800	25,200	67,600		1,619.01
	SPEC DIST TAXES					92,800		13.20
1	TAXABLE	2						1,632.21

STATE OF NEW YORK
 COUNTY - St Lawrence
 SCHOOL - Heuvelton Central
 TOWN - Lisbon
 SWIS - 405000

2 0 1 7 S C H O O L T A X R O L L
 T A X A B L E SECTION OF THE ROLL - 1
 OWNERS NAME SEQUENCE
 UNIFORM PERCENT OF VALUE IS 084.00

PAGE 504
 VALUATION DATE-JUL 01, 2016
 TAXABLE STATUS DATE-MAR 01, 2017

TAX MAP PARCEL NUMBER	PROPERTY LOCATION & CLASS	ASSESSMENT	EXEMPTION CODE-----	SCHOOL
CURRENT OWNERS NAME	SCHOOL DISTRICT	LAND	TAX DESCRIPTION	TAXABLE VALUE
CURRENT OWNERS ADDRESS	PARCEL SIZE/GRID COORD	TOTAL	SPECIAL DISTRICTS	TAX AMOUNT
***** 72.002-2-15 *****				
	405 Dollar Rd			ACCT 1- 8- 3 BILL 806
72.002-2-15	210 1 Family Res		BAS STAR 41854	25,200
Fenlong Gary	Heuvelton Centr 406404	7,200	Heuvelton Cent Sch	1,135.22
Fenlong Linda	ACRES 1.50	47,400	School Tax/Library	6.74
405 Dollar Rd	EAST-0233001 NRTH-1691213			
Heuvelton, NY 13654	DEED BOOK 891 PG-00714			
	FULL MARKET VALUE	56,429		
TOTAL TAX ---				538.42**
				DATE #1 10/02/17
				AMT DUE 538.42
***** 73.003-1-17.3 *****				
	149 Old State Rd			ACCT 1- 49- 4.13 BILL 807
73.003-1-17.3	210 1 Family Res		BAS STAR 41854	25,200
Fifield Roberta L	Heuvelton Centr 406404	8,000	Heuvelton Cent Sch	811.90
Fifield Joseph L	ACRES 2.00	33,900	School Tax/Library	4.82
149 Old State Rd	EAST-0241555 NRTH-1685223			
Rensselaer Falls, NY 13680	DEED BOOK 2017 PG-9101			
	FULL MARKET VALUE	40,357		
TOTAL TAX ---				213.18**
				DATE #1 10/02/17
				AMT DUE 213.18
***** 72.004-2-19 *****				
	197 Kelly Rd			ACCT 1- 32-14 BILL 808
72.004-2-19	120 Field crops		Ag Distric 41720	0
Fobare (Estate) Eugene	Heuvelton Centr 406404	50,000	Heuvelton Cent Sch	2,394.98
131 Johnson Rd	ACRES 141.50	100,000	School Tax/Library	14.22
Rensselaer Falls, NY 13680	EAST-0239163 NRTH-1681241			
	DEED BOOK 905 PG-00563			
MAY BE SUBJECT TO PAYMENT	FULL MARKET VALUE	119,048		
UNDER AGDIST LAW TIL 2021				
TOTAL TAX ---				2,409.20**
				DATE #1 10/02/17
				AMT DUE 2,409.20
***** 72.004-2-20 *****				
	Kelly Rd			ACCT 1- 32-12 BILL 809
72.004-2-20	120 Field crops		Ag Distric 41720	0
Fobare Kevin	Heuvelton Centr 406404	15,000	Heuvelton Cent Sch	366.43
826 East Rd	ACRES 67.10	15,300	School Tax/Library	2.18
Heuvelton, NY 13654	EAST-0239742 NRTH-1683166			
	DEED BOOK 2014 PG-10697			
MAY BE SUBJECT TO PAYMENT	FULL MARKET VALUE	18,214		
UNDER AGDIST LAW TIL 2021				
TOTAL TAX ---				368.61**
				DATE #1 10/02/17
				AMT DUE 368.61

STATE OF NEW YORK
 COUNTY - St Lawrence
 SCHOOL - Heuvelton Central
 TOWN - Lisbon
 SWIS - 405000

2 0 1 7 S C H O O L T A X R O L L
 T A X A B L E SECTION OF THE ROLL - 1
 OWNERS NAME SEQUENCE
 UNIFORM PERCENT OF VALUE IS 084.00

PAGE 505
 VALUATION DATE-JUL 01, 2016
 TAXABLE STATUS DATE-MAR 01, 2017

TAX MAP PARCEL NUMBER	PROPERTY LOCATION & CLASS	ASSESSMENT	EXEMPTION CODE-----	SCHOOL
CURRENT OWNERS NAME	SCHOOL DISTRICT	LAND	TAX DESCRIPTION	TAXABLE VALUE
CURRENT OWNERS ADDRESS	PARCEL SIZE/GRID COORD	TOTAL	SPECIAL DISTRICTS	TAX AMOUNT
***** 73.003-1-13 *****				
73.003-1-13	Old State Rd		Ag Distric 41720	ACCT 1- 62- 8 BILL 810
Fobare Kevin	120 Field crops			0
826 East Rd	Heuvelton Centr 406404	4,400	Heuvelton Cent Sch	4,400 105.38
Heuvelton, NY 13654	ACRES 22.00	4,400	School Tax/Library	4,400 0.63
	EAST-0242636 NRTH-1682487			
	DEED BOOK 2014 PG-10698			
MAY BE SUBJECT TO PAYMENT	FULL MARKET VALUE	5,238		
UNDER AGDIST LAW TIL 2021			TOTAL TAX ---	106.01**
			DATE #1	10/02/17
			AMT DUE	106.01

***** 73.003-1-14.1 *****				
73.003-1-14.1	Old State Rd		Ag Distric 41720	ACCT 1- 32-13 BILL 811
Fobare Kevin	120 Field crops			0
826 East Rd	Heuvelton Centr 406404	9,000	Heuvelton Cent Sch	9,000 215.55
Heuvelton, NY 13654	FRNT 880.00 DPTH	9,000	School Tax/Library	9,000 1.28
	ACRES 27.40			
	EAST-0241643 NRTH-1681929			
MAY BE SUBJECT TO PAYMENT	DEED BOOK 2014 PG-10697			
UNDER AGDIST LAW TIL 2021	FULL MARKET VALUE	10,714	TOTAL TAX ---	216.83**
			DATE #1	10/02/17
			AMT DUE	216.83

STATE OF NEW YORK
 COUNTY - St Lawrence
 SCHOOL - Heuvelton Central
 TOWN - Lisbon
 SWIS - 405000

2017 SCHOOL TAX ROLL
 TAXABLE SECTION OF THE ROLL - 1
 NAME SECTION - F
 UNIFORM PERCENT OF VALUE IS 084.00

PAGE 506
 VALUATION DATE-JUL 01, 2016
 TAXABLE STATUS DATE-MAR 01, 2017
 RPS155/V04/L015
 CURRENT DATE 8/24/2017

*** SPECIAL DISTRICT SUMMARY ***

CODE	DISTRICT NAME	TOTAL PARCELS	EXTENSION TYPE	EXTENSION VALUE	AD VALOREM VALUE	EXEMPT AMOUNT	TAXABLE VALUE	TOTAL TAX
------	---------------	---------------	----------------	-----------------	------------------	---------------	---------------	-----------

NO SPECIAL DISTRICTS AT THIS LEVEL

*** SCHOOL DISTRICT SUMMARY ***

CODE	DISTRICT NAME	TOTAL PARCELS	ASSESSED LAND	ASSESSED TOTAL	EXEMPT AMOUNT	TOTAL TAXABLE	TOTAL TAX
					----- STAR AMOUNT	----- STAR TAXABLE	
	Heuvelton Central	6	93,600	210,000		210,000	
406404					50,400	159,600	3,852.25
	S U B - T O T A L	6	93,600	210,000		210,000	
	S U B - T O T A L (CONT)				50,400	159,600	3,852.25
	T O T A L	6	93,600	210,000		210,000	
	T O T A L (CONT)				50,400	159,600	3,852.25

*** SYSTEM CODES SUMMARY ***

NO SYSTEM EXEMPTIONS AT THIS LEVEL

*** EXEMPTION SUMMARY ***

CODE	DESCRIPTION	TOTAL PARCELS	SCHOOL
41720	Ag Distric	4	
41854	BAS STAR	2	50,400
	T O T A L	6	50,400

STATE OF NEW YORK
 COUNTY - St Lawrence
 SCHOOL - Heuvelton Central
 TOWN - Lisbon
 SWIS - 405000

2 0 1 7 S C H O O L T A X R O L L
 T A X A B L E SECTION OF THE ROLL - 1
 N A M E S E C T I O N - F
 UNIFORM PERCENT OF VALUE IS 084.00

PAGE 507
 VALUATION DATE-JUL 01, 2016
 TAXABLE STATUS DATE-MAR 01, 2017
 RPS155/V04/L015
 CURRENT DATE 8/24/2017

*** G R A N D T O T A L S ***

ROLL SEC	DESCRIPTION	TOTAL PARCELS	ASSESSED LAND	ASSESSED TOTAL	EXEMPT AMOUNT ----- STAR AMOUNT	TOTAL TAXABLE ----- STAR TAXABLE	TAX RATE	TOTAL TAX
	Heuvelton Cent Sch		93,600	210,000		210,000		
	School Tax/Library		93,600	210,000	50,400	159,600		3,822.38
	SPEC DIST TAXES					210,000		29.87
1	TAXABLE	6						3,852.25

STATE OF NEW YORK
 COUNTY - St Lawrence
 SCHOOL - Heuvelton Central
 TOWN - Lisbon
 SWIS - 405000

2 0 1 7 S C H O O L T A X R O L L
 T A X A B L E SECTION OF THE ROLL - 1
 OWNERS NAME SEQUENCE
 UNIFORM PERCENT OF VALUE IS 084.00

PAGE 508
 VALUATION DATE-JUL 01, 2016
 TAXABLE STATUS DATE-MAR 01, 2017

TAX MAP PARCEL NUMBER	PROPERTY LOCATION & CLASS	ASSESSMENT	EXEMPTION CODE-----	SCHOOL
CURRENT OWNERS NAME	SCHOOL DISTRICT	LAND	TAX DESCRIPTION	TAXABLE VALUE
CURRENT OWNERS ADDRESS	PARCEL SIZE/GRID COORD	TOTAL	SPECIAL DISTRICTS	TAX AMOUNT
***** 72.004-2-7 *****				
72.004-2-7	Todd Rd			ACCT 1- 74-14 BILL 812
Giglio Zachary	322 Rural vac>10		Heuvelton Cent Sch	30,000 718.49
600 Crescent St	Heuvelton Centr 406404	30,000	School Tax/Library	30,000 4.27
Ogdensburg, NY 13669	ACRES 83.40	30,000		
	EAST-0235924 NRTH-1686607			
	DEED BOOK 2015 PG-12888			
	FULL MARKET VALUE	35,714		
TOTAL TAX ---				722.76**
				DATE #1 10/02/17
				AMT DUE 722.76
***** 72.004-2-11.1 *****				
72.004-2-11.1	Off Line Rd			ACCT 1- 62- 4 BILL 813
Giglio Zachary	120 Field crops		Ag Distric 41720	3,354
600 Crescent St	Heuvelton Centr 406404	25,000	Heuvelton Cent Sch	21,646 518.42
Ogdensburg, NY 13669	ACRES 57.20	25,000	School Tax/Library	21,646 3.08
	EAST-0237259 NRTH-1685294			
	DEED BOOK 2015 PG-12888			
	FULL MARKET VALUE	29,762		
TOTAL TAX ---				521.50**
				DATE #1 10/02/17
				AMT DUE 521.50
***** 73.003-1-7 *****				
73.003-1-7	583, 585 Kelly Rd			ACCT 1- 77-11 BILL 814
Gingerich Abraham (LU)	241 Rural res&ag		Ag Distric 41720	0
Gingerich Mattie (LU)	Heuvelton Centr 406404	41,100	BAS STAR 41854	25,200
585 Kelly Rd	ACRES 118.10	122,700	B STAR MH 41864	24,900
Rensselaer Falls, NY 13680	EAST-0245205 NRTH-1686380		Heuvelton Cent Sch	122,700 2,938.64
	DEED BOOK 2011 PG-17557		School Tax/Library	122,700 17.45
	FULL MARKET VALUE	146,071		
TOTAL TAX ---				1,756.20**
				DATE #1 10/02/17
				AMT DUE 1,756.20
***** 72.002-2-5.3 *****				
72.002-2-5.3	5573 Cr 10			BILL 815
Gingerich Harvey A	112 Dairy farm		Ag Distric 41720	0
Gingerich Lana H	Heuvelton Centr 406404	24,700	Silo 42100	1,500
5573 County Route 10	ACRES 49.50	102,900	BAS STAR 41854	25,200
Heuvelton, NY 13654	EAST-0229592 NRTH-1695300		Heuvelton Cent Sch	101,400 2,428.51
	DEED BOOK 1095 PG-702		School Tax/Library	101,400 14.42
	FULL MARKET VALUE	122,500		
TOTAL TAX ---				1,839.39**
				DATE #1 10/02/17
				AMT DUE 1,839.39

MAY BE SUBJECT TO PAYMENT
 UNDER AGDIST LAW TIL 2021

STATE OF NEW YORK
 COUNTY - St Lawrence
 SCHOOL - Heuvelton Central
 TOWN - Lisbon
 SWIS - 405000

2 0 1 7 S C H O O L T A X R O L L
 T A X A B L E SECTION OF THE ROLL - 1
 OWNERS NAME SEQUENCE
 UNIFORM PERCENT OF VALUE IS 084.00

PAGE 509
 VALUATION DATE-JUL 01, 2016
 TAXABLE STATUS DATE-MAR 01, 2017

TAX MAP PARCEL NUMBER	PROPERTY LOCATION & CLASS	ASSESSMENT	EXEMPTION CODE-----	SCHOOL
CURRENT OWNERS NAME	SCHOOL DISTRICT	LAND	TAX DESCRIPTION	TAXABLE VALUE
CURRENT OWNERS ADDRESS	PARCEL SIZE/GRID COORD	TOTAL	SPECIAL DISTRICTS	TAX AMOUNT
***** 73.003-1-8 *****				
555 Kelly Rd	112 Dairy farm		Ag Distric 41720	0
73.003-1-8	Heuvelton Centr 406404	18,400	Silo 42100	5,000
Gingerich Mose	ACRES 52.20	119,000	BAS STAR 41854	15,000
Gingerich Lydia	EAST-0245310 NRTH-1685323		B STAR MH 41864	15,000
555 Kelly Rd	DEED BOOK 2002 PG-10254		Heuvelton Cent Sch	114,000
Rensselaer Falls, NY 13680	FULL MARKET VALUE	141,667	School Tax/Library	114,000
MAY BE SUBJECT TO PAYMENT				
UNDER AGDIST LAW TIL 2021				
TOTAL TAX ---				2,027.99**
				DATE #1 10/02/17
				AMT DUE 2,027.99

STATE OF NEW YORK
 COUNTY - St Lawrence
 SCHOOL - Heuvelton Central
 TOWN - Lisbon
 SWIS - 405000

2017 SCHOOL TAX ROLL
 TAXABLE SECTION OF THE ROLL - 1
 NAME SECTION - G
 UNIFORM PERCENT OF VALUE IS 084.00

PAGE 510
 VALUATION DATE-JUL 01, 2016
 TAXABLE STATUS DATE-MAR 01, 2017
 RPS155/V04/L015
 CURRENT DATE 8/24/2017

*** SPECIAL DISTRICT SUMMARY ***

CODE	DISTRICT NAME	TOTAL PARCELS	EXTENSION TYPE	EXTENSION VALUE	AD VALOREM VALUE	EXEMPT AMOUNT	TAXABLE VALUE	TOTAL TAX
------	---------------	---------------	----------------	-----------------	------------------	---------------	---------------	-----------

NO SPECIAL DISTRICTS AT THIS LEVEL

*** SCHOOL DISTRICT SUMMARY ***

CODE	DISTRICT NAME	TOTAL PARCELS	ASSESSED LAND	ASSESSED TOTAL	EXEMPT AMOUNT	TOTAL TAXABLE	TOTAL TAX
					----- STAR AMOUNT	----- STAR TAXABLE	
	Heuvelton Central	5	139,200	399,600	9,854	389,746	
406404					105,300	284,446	6,867.84
	S U B - T O T A L	5	139,200	399,600	9,854	389,746	
	S U B - T O T A L (CONT)				105,300	284,446	6,867.84
	T O T A L	5	139,200	399,600	9,854	389,746	
	T O T A L (CONT)				105,300	284,446	6,867.84

*** SYSTEM CODES SUMMARY ***

NO SYSTEM EXEMPTIONS AT THIS LEVEL

*** EXEMPTION SUMMARY ***

CODE	DESCRIPTION	TOTAL PARCELS	SCHOOL
41720	Ag Distric	4	3,354
41854	BAS STAR	3	65,400
41864	B STAR MH	2	39,900
42100	Silo	2	6,500
	T O T A L	11	115,154

STATE OF NEW YORK
 COUNTY - St Lawrence
 SCHOOL - Heuvelton Central
 TOWN - Lisbon
 SWIS - 405000

2 0 1 7 S C H O O L T A X R O L L
 T A X A B L E SECTION OF THE ROLL - 1
 N A M E S E C T I O N - G
 UNIFORM PERCENT OF VALUE IS 084.00

PAGE 511
 VALUATION DATE-JUL 01, 2016
 TAXABLE STATUS DATE-MAR 01, 2017
 RPS155/V04/L015
 CURRENT DATE 8/24/2017

*** G R A N D T O T A L S ***

ROLL SEC	DESCRIPTION	TOTAL PARCELS	ASSESSED LAND	ASSESSED TOTAL	EXEMPT AMOUNT ----- STAR AMOUNT	TOTAL TAXABLE ----- STAR TAXABLE	TAX RATE	TOTAL TAX
	Heuvelton Cent Sch		139,200	399,600	9,854	389,746		
	School Tax/Library		139,200	399,600	105,300 9,854	284,446 389,746		6,812.41
	SPEC DIST TAXES					389,746		55.43
1	TAXABLE	5						6,867.84

STATE OF NEW YORK
 COUNTY - St Lawrence
 SCHOOL - Heuvelton Central
 TOWN - Lisbon
 SWIS - 405000

2 0 1 7 S C H O O L T A X R O L L
 T A X A B L E SECTION OF THE ROLL - 1
 OWNERS NAME SEQUENCE
 UNIFORM PERCENT OF VALUE IS 084.00

PAGE 512
 VALUATION DATE-JUL 01, 2016
 TAXABLE STATUS DATE-MAR 01, 2017

TAX MAP PARCEL NUMBER	PROPERTY LOCATION & CLASS	ASSESSMENT	EXEMPTION CODE-----	SCHOOL
CURRENT OWNERS NAME	SCHOOL DISTRICT	LAND	TAX DESCRIPTION	TAXABLE VALUE
CURRENT OWNERS ADDRESS	PARCEL SIZE/GRID COORD	TOTAL	SPECIAL DISTRICTS	TAX AMOUNT
***** 72.002-3-14 *****				
72.002-3-14	Todd Rd			ACCT 1- 22- 4.21 BILL 817
Heinrichs David	322 Rural vac>10		Heuvelton Cent Sch	10,000 239.50
Heinrichs Dale	Heuvelton Centr 406404	10,000	School Tax/Library	10,000 1.42
PO Box 386	ACRES 14.80	10,000		
New Gretna, NJ 08224-0387	EAST-0239374 NRTH-1688270			
	DEED BOOK 952 PG-00868			
	FULL MARKET VALUE	11,905		
TOTAL TAX ---				240.92**
				DATE #1 10/02/17
				AMT DUE 240.92
***** 60.003-2-16 *****				
60.003-2-16	Cline Rd			ACCT 1- 59- 1 BILL 818
Hershberger John P	120 Field crops		Heuvelton Cent Sch	21,000 502.94
Hershberger Mattie J	Heuvelton Centr 406404	21,000	School Tax/Library	21,000 2.99
42 Cline Rd	ACRES 76.00	21,000		
Heuvelton, NY 13654	EAST-0224541 NRTH-1698551			
	DEED BOOK 1998 PG-5073			
	FULL MARKET VALUE	25,000		
TOTAL TAX ---				505.93**
				DATE #1 10/02/17
				AMT DUE 505.93
***** 72.002-2-17.1 *****				
72.002-2-17.1	560 Line Rd			ACCT 1- 81- 4 BILL 819
Hershberger Jonas P	241 Rural res&ag		BAS STAR 41854	25,200
Hershberger Mattie	Heuvelton Centr 406404	10,000	Heuvelton Cent Sch	50,000 1,197.49
560 Line Rd	FRNT 426.00 DPTH	50,000	School Tax/Library	50,000 7.11
Heuvelton, NY 13654	ACRES 4.80			
	EAST-0229445 NRTH-1690562			
	DEED BOOK 2011 PG-10659			
	FULL MARKET VALUE	59,524		
TOTAL TAX ---				601.06**
				DATE #1 10/02/17
				AMT DUE 601.06
***** 72.004-2-2 *****				
72.004-2-2	Todd Rd			ACCT 1- 91- 8 BILL 820
Hershberger Sam A	322 Rural vac>10		Heuvelton Cent Sch	8,000 191.60
Hershberger Lydia	Heuvelton Centr 406404	8,000	School Tax/Library	8,000 1.14
% Jacob Hershberger	ACRES 25.40	8,000		
431 Line Rd	EAST-0234666 NRTH-1687776			
Heuvelton, NY 13654-3179	DEED BOOK 2008 PG-19685			
	FULL MARKET VALUE	9,524		
TOTAL TAX ---				192.74**
				DATE #1 10/02/17
				AMT DUE 192.74

STATE OF NEW YORK
 COUNTY - St Lawrence
 SCHOOL - Heuvelton Central
 TOWN - Lisbon
 SWIS - 405000

2 0 1 7 S C H O O L T A X R O L L
 T A X A B L E SECTION OF THE ROLL - 1
 OWNERS NAME SEQUENCE
 UNIFORM PERCENT OF VALUE IS 084.00

PAGE 513
 VALUATION DATE-JUL 01, 2016
 TAXABLE STATUS DATE-MAR 01, 2017

TAX MAP PARCEL NUMBER	PROPERTY LOCATION & CLASS	ASSESSMENT	EXEMPTION CODE-----	SCHOOL
CURRENT OWNERS NAME	SCHOOL DISTRICT	LAND	TAX DESCRIPTION	TAXABLE VALUE
CURRENT OWNERS ADDRESS	PARCEL SIZE/GRID COORD	TOTAL	SPECIAL DISTRICTS	TAX AMOUNT
***** 72.004-2-8 *****				
72.004-2-8	Todd Rd			ACCT 1- 8-15 BILL 821
Holland Gary L	322 Rural vac>10		Heuvelton Cent Sch	13,000 311.35
313 Bromaghin Rd	Heuvelton Centr 406404	13,000	School Tax/Library	13,000 1.85
Ogdensburg, NY 13669	ACRES 54.30	13,000		
	EAST-0237097 NRTH-1687340			
	DEED BOOK 2000 PG-19944			
	FULL MARKET VALUE	15,476		
TOTAL TAX ---				313.20**
				DATE #1 10/02/17
				AMT DUE 313.20
***** 72.002-3-18.2 *****				
72.002-3-18.2	230 Todd Rd			BILL 822
Hooper Terry Lee	240 Rural res		BAS STAR 41854	25,200
230 Todd Rd	Heuvelton Centr 406404	17,000	Heuvelton Cent Sch	45,000 1,077.74
Rensselaer Falls, NY 13680	ACRES 36.00	45,000	School Tax/Library	45,000 6.40
	EAST-0237920 NRTH-1688785			
	DEED BOOK 1052 PG-194			
	FULL MARKET VALUE	53,571		
TOTAL TAX ---				480.61**
				DATE #1 10/02/17
				AMT DUE 480.61
***** 72.004-2-15 *****				
72.004-2-15	Line Rd			ACCT 1- 45- 6 BILL 823
Hutchinson Lee H	322 Rural vac>10		Heuvelton Cent Sch	7,200 172.44
151 River Rd	Heuvelton Centr 406404	7,200	School Tax/Library	7,200 1.02
Heuvelton, NY 13654	ACRES 38.40	7,200		
	EAST-0236428 NRTH-1681661			
	DEED BOOK 2004 PG-23506			
	FULL MARKET VALUE	8,571		
TOTAL TAX ---				173.46**
				DATE #1 10/02/17
				AMT DUE 173.46
***** 72.004-2-17 *****				
72.004-2-17	Line Rd			ACCT 1- 27- 9 BILL 824
Hutchinson Lee H	322 Rural vac>10		Heuvelton Cent Sch	4,600 110.17
151 River Rd	Heuvelton Centr 406404	4,600	School Tax/Library	4,600 0.65
Heuvelton, NY 13654	ACRES 18.40	4,600		
	EAST-0237321 NRTH-1681373			
	DEED BOOK 2004 PG-23504			
	FULL MARKET VALUE	5,476		
TOTAL TAX ---				110.82**
				DATE #1 10/02/17
				AMT DUE 110.82

STATE OF NEW YORK
 COUNTY - St Lawrence
 SCHOOL - Heuvelton Central
 TOWN - Lisbon
 SWIS - 405000

2 0 1 7 S C H O O L T A X R O L L
 T A X A B L E SECTION OF THE ROLL - 1
 OWNERS NAME SEQUENCE
 UNIFORM PERCENT OF VALUE IS 084.00

PAGE 514
 VALUATION DATE-JUL 01, 2016
 TAXABLE STATUS DATE-MAR 01, 2017

TAX MAP PARCEL NUMBER	PROPERTY LOCATION & CLASS	ASSESSMENT	EXEMPTION CODE-----	SCHOOL
CURRENT OWNERS NAME	SCHOOL DISTRICT	LAND	TAX DESCRIPTION	TAXABLE VALUE
CURRENT OWNERS ADDRESS	PARCEL SIZE/GRID COORD	TOTAL	SPECIAL DISTRICTS	TAX AMOUNT
***** 72.004-2-18 *****				
72.004-2-18	Line Rd			ACCT 6-108- 7 BILL 825
Hutchinson Lee H	322 Rural vac>10		Heuvelton Cent Sch	500 11.97
151 River Rd	Heuvelton Centr 406404	500	School Tax/Library	500 0.07
Heuvelton, NY 13654	ACRES 9.10	500		
	EAST-0237349 NRTH-1680917			
	DEED BOOK 2004 PG-23506			
	FULL MARKET VALUE	595		
TOTAL TAX ---				12.04**
				DATE #1 10/02/17
				AMT DUE 12.04

STATE OF NEW YORK
 COUNTY - St Lawrence
 SCHOOL - Heuvelton Central
 TOWN - Lisbon
 SWIS - 405000

2 0 1 7 S C H O O L T A X R O L L
 T A X A B L E SECTION OF THE ROLL - 1
 N A M E S E C T I O N - H
 UNIFORM PERCENT OF VALUE IS 084.00

PAGE 515
 VALUATION DATE-JUL 01, 2016
 TAXABLE STATUS DATE-MAR 01, 2017
 RPS155/V04/L015
 CURRENT DATE 8/24/2017

*** S P E C I A L D I S T R I C T S U M M A R Y ***

CODE	DISTRICT NAME	TOTAL PARCELS	EXTENSION TYPE	EXTENSION VALUE	AD VALOREM VALUE	EXEMPT AMOUNT	TAXABLE VALUE	TOTAL TAX
------	---------------	---------------	----------------	-----------------	------------------	---------------	---------------	-----------

NO SPECIAL DISTRICTS AT THIS LEVEL

*** S C H O O L D I S T R I C T S U M M A R Y ***

CODE	DISTRICT NAME	TOTAL PARCELS	ASSESSED LAND	ASSESSED TOTAL	EXEMPT AMOUNT	TOTAL TAXABLE	TOTAL TAX
					----- STAR AMOUNT	----- STAR TAXABLE	
	Heuvelton Central	9	91,300	159,300		159,300	
406404					50,400	108,900	2,630.78
	S U B - T O T A L	9	91,300	159,300		159,300	
	S U B - T O T A L (CONT)				50,400	108,900	2,630.78
	T O T A L	9	91,300	159,300		159,300	
	T O T A L (CONT)				50,400	108,900	2,630.78

*** S Y S T E M C O D E S S U M M A R Y ***

NO SYSTEM EXEMPTIONS AT THIS LEVEL

*** E X E M P T I O N S U M M A R Y ***

CODE	DESCRIPTION	TOTAL PARCELS	SCHOOL
41854	BAS STAR	2	50,400
	T O T A L	2	50,400

STATE OF NEW YORK
 COUNTY - St Lawrence
 SCHOOL - Heuvelton Central
 TOWN - Lisbon
 SWIS - 405000

2 0 1 7 S C H O O L T A X R O L L
 T A X A B L E SECTION OF THE ROLL - 1
 N A M E S E C T I O N - H
 UNIFORM PERCENT OF VALUE IS 084.00

PAGE 516
 VALUATION DATE-JUL 01, 2016
 TAXABLE STATUS DATE-MAR 01, 2017
 RPS155/V04/L015
 CURRENT DATE 8/24/2017

*** G R A N D T O T A L S ***

ROLL SEC	DESCRIPTION	TOTAL PARCELS	ASSESSED LAND	ASSESSED TOTAL	EXEMPT AMOUNT ----- STAR AMOUNT	TOTAL TAXABLE ----- STAR TAXABLE	TAX RATE	TOTAL TAX
	Heuvelton Cent Sch		91,300	159,300		159,300		
	School Tax/Library		91,300	159,300	50,400	108,900		2,608.13
	SPEC DIST TAXES					159,300		22.65
1	TAXABLE	9						2,630.78

STATE OF NEW YORK
 COUNTY - St Lawrence
 SCHOOL - Heuvelton Central
 TOWN - Lisbon
 SWIS - 405000

2 0 1 7 S C H O O L T A X R O L L
 T A X A B L E SECTION OF THE ROLL - 1
 OWNERS NAME SEQUENCE
 UNIFORM PERCENT OF VALUE IS 084.00

PAGE 517
 VALUATION DATE-JUL 01, 2016
 TAXABLE STATUS DATE-MAR 01, 2017

TAX MAP PARCEL NUMBER	PROPERTY LOCATION & CLASS	ASSESSMENT	EXEMPTION CODE-----	SCHOOL
CURRENT OWNERS NAME	SCHOOL DISTRICT	LAND	TAX DESCRIPTION	TAXABLE VALUE
CURRENT OWNERS ADDRESS	PARCEL SIZE/GRID COORD	TOTAL	SPECIAL DISTRICTS	TAX AMOUNT
***** 72.004-2-10 *****				
	Off Line Rd			ACCT 1- 49- 3 BILL 826
72.004-2-10	322 Rural vac>10		Heuvelton Cent Sch	7,800 186.81
Karolyi Carolyn J	Heuvelton Centr 406404	7,800	School Tax/Library	7,800 1.11
2473 State Route 725	ACRES 41.30	7,800		
Spring Valley, OH 45370-8741	EAST-0239149 NRTH-1686026			
	DEED BOOK 2004 PG-3346			
	FULL MARKET VALUE	9,286		
TOTAL TAX ---				187.92**
				DATE #1 10/02/17
				AMT DUE 187.92
***** 72.004-2-21 *****				
	Off Old State Rd			ACCT 1- 49- 4.12 BILL 827
72.004-2-21	322 Rural vac>10		Heuvelton Cent Sch	8,800 210.76
Karolyi Carolyn J	Heuvelton Centr 406404	8,800	School Tax/Library	8,800 1.25
2473 State Route 725	ACRES 35.00	8,800		
Spring Valley, OH 45370-8741	EAST-0239371 NRTH-1685205			
	DEED BOOK 2004 PG-3715			
	FULL MARKET VALUE	10,476		
TOTAL TAX ---				212.01**
				DATE #1 10/02/17
				AMT DUE 212.01
***** 73.003-1-17.1 *****				
	Old State Rd			ACCT 1- 49- 4.11 BILL 828
73.003-1-17.1	322 Rural vac>10		Heuvelton Cent Sch	19,400 464.63
Karolyi Carolyn J	Heuvelton Centr 406404	19,400	School Tax/Library	19,400 2.76
2473 State Route 725	ACRES 61.50	19,400		
Spring Valley, OH 45370-8741	EAST-0240628 NRTH-1684489			
	DEED BOOK 2004 PG-3347			
	FULL MARKET VALUE	23,095		
TOTAL TAX ---				467.39**
				DATE #1 10/02/17
				AMT DUE 467.39
***** 73.003-1-20 *****				
	Old State Rd			ACCT 1- 49- 2 BILL 829
73.003-1-20	322 Rural vac>10		Heuvelton Cent Sch	16,000 383.20
Karolyi Carolyn J	Heuvelton Centr 406404	16,000	School Tax/Library	16,000 2.28
Davis Gary L & Dorothy J	ACRES 62.80	16,000		
5170 Laura Ln	EAST-0241017 NRTH-1686121			
Canandaigua, NY 14424	DEED BOOK 868 PG-665			
	FULL MARKET VALUE	19,048		
TOTAL TAX ---				385.48**
				DATE #1 10/02/17
				AMT DUE 385.48

STATE OF NEW YORK
 COUNTY - St Lawrence
 SCHOOL - Heuvelton Central
 TOWN - Lisbon
 SWIS - 405000

2017 SCHOOL TAX ROLL
 TAXABLE SECTION OF THE ROLL - 1
 NAME SECTION - K
 UNIFORM PERCENT OF VALUE IS 084.00

PAGE 518
 VALUATION DATE-JUL 01, 2016
 TAXABLE STATUS DATE-MAR 01, 2017
 RPS155/V04/L015
 CURRENT DATE 8/24/2017

*** SPECIAL DISTRICT SUMMARY ***

CODE	DISTRICT NAME	TOTAL PARCELS	EXTENSION TYPE	EXTENSION VALUE	AD VALOREM VALUE	EXEMPT AMOUNT	TAXABLE VALUE	TOTAL TAX
------	---------------	---------------	----------------	-----------------	------------------	---------------	---------------	-----------

NO SPECIAL DISTRICTS AT THIS LEVEL

*** SCHOOL DISTRICT SUMMARY ***

CODE	DISTRICT NAME	TOTAL PARCELS	ASSESSED LAND	ASSESSED TOTAL	EXEMPT AMOUNT	TOTAL TAXABLE	TOTAL TAX
					----- STAR AMOUNT	----- STAR TAXABLE	
	Heuvelton Central	4	52,000	52,000		52,000	
406404						52,000	1,252.80
	SUB - TOTAL	4	52,000	52,000		52,000	
	SUB - TOTAL (CONT)					52,000	1,252.80
	TOTAL	4	52,000	52,000		52,000	
	TOTAL (CONT)					52,000	1,252.80

*** SYSTEM CODES SUMMARY ***

NO SYSTEM EXEMPTIONS AT THIS LEVEL

*** EXEMPTION SUMMARY ***

NO EXEMPTIONS AT THIS LEVEL

STATE OF NEW YORK
 COUNTY - St Lawrence
 SCHOOL - Heuvelton Central
 TOWN - Lisbon
 SWIS - 405000

2 0 1 7 S C H O O L T A X R O L L
 T A X A B L E SECTION OF THE ROLL - 1
 N A M E S E C T I O N - K
 UNIFORM PERCENT OF VALUE IS 084.00

PAGE 519
 VALUATION DATE-JUL 01, 2016
 TAXABLE STATUS DATE-MAR 01, 2017
 RPS155/V04/L015
 CURRENT DATE 8/24/2017

*** G R A N D T O T A L S ***

ROLL SEC	DESCRIPTION	TOTAL PARCELS	ASSESSED LAND	ASSESSED TOTAL	EXEMPT AMOUNT ----- STAR AMOUNT	TOTAL TAXABLE ----- STAR TAXABLE	TAX RATE	TOTAL TAX
	Heuvelton Cent Sch		52,000	52,000		52,000		
	School Tax/Library		52,000	52,000		52,000		1,245.40
	SPEC DIST TAXES					52,000		7.40
1	TAXABLE	4						1,252.80

STATE OF NEW YORK
 COUNTY - St Lawrence
 SCHOOL - Heuvelton Central
 TOWN - Lisbon
 SWIS - 405000

2 0 1 7 S C H O O L T A X R O L L
 T A X A B L E SECTION OF THE ROLL - 1
 OWNERS NAME SEQUENCE
 UNIFORM PERCENT OF VALUE IS 084.00

PAGE 520
 VALUATION DATE-JUL 01, 2016
 TAXABLE STATUS DATE-MAR 01, 2017

TAX MAP PARCEL NUMBER	PROPERTY LOCATION & CLASS	ASSESSMENT	EXEMPTION CODE-----	SCHOOL
CURRENT OWNERS NAME	SCHOOL DISTRICT	LAND	TAX DESCRIPTION	TAXABLE VALUE
CURRENT OWNERS ADDRESS	PARCEL SIZE/GRID COORD	TOTAL	SPECIAL DISTRICTS	TAX AMOUNT

72.002-2-18.2	5536 Cr 10			72.002-2-18.2 *****
Lancto Edwin (LU)	210 1 Family Res		ENH STAR 41834	ACCT 1- 76-13.2 BILL 830
5536 County Route 10	Heuvelton Centr 406404	7,200	Heuvelton Cent Sch	53,400 1,278.92
Heuvelton, NY 13654	FRNT 209.00 DPTH 209.00	53,400	School Tax/Library	53,400 7.59
	ACRES 1.00			
	EAST-0229386 NRTH-1693616			
	DEED BOOK 2009 PG-4221			
	FULL MARKET VALUE	63,571		
			TOTAL TAX ---	7.59**
				DATE #1 10/02/17
				AMT DUE 7.59

73.001-1-42	719 Kelly Rd			73.001-1-42 *****
LaRose Anthony A	240 Rural res		BAS STAR 41854	ACCT 1- 9- 2 BILL 831
LaRose Susan T	Heuvelton Centr 406404	20,100	Heuvelton Cent Sch	25,200
719 Kelly Rd	ACRES 65.90	70,000	School Tax/Library	70,000 1,676.48
Rensselaer Falls, NY 13680	EAST-0245219 NRTH-1689161			70,000 9.95
	DEED BOOK 1092 PG-23			
	FULL MARKET VALUE	83,333		
			TOTAL TAX ---	1,082.90**
				DATE #1 10/02/17
				AMT DUE 1,082.90

60.001-2-23.2	Off Sh 68			60.001-2-23.2 *****
Lawton Leslie A	120 Field crops		Heuvelton Cent Sch	ACCT 1- 62- 5.2 BILL 832
5508 State Highway 68	Heuvelton Centr 406404	12,800	School Tax/Library	12,800 306.56
Ogdensburg, NY 13669	ACRES 39.90	12,800		12,800 1.82
	EAST-0218802 NRTH-1706386			
	DEED BOOK 2002 PG-8358			
	FULL MARKET VALUE	15,238		
			TOTAL TAX ---	308.38**
				DATE #1 10/02/17
				AMT DUE 308.38

STATE OF NEW YORK
 COUNTY - St Lawrence
 SCHOOL - Heuvelton Central
 TOWN - Lisbon
 SWIS - 405000

2017 SCHOOL TAX ROLL
 TAXABLE SECTION OF THE ROLL - 1
 NAME SECTION - L
 UNIFORM PERCENT OF VALUE IS 084.00

PAGE 521
 VALUATION DATE-JUL 01, 2016
 TAXABLE STATUS DATE-MAR 01, 2017
 RPS155/V04/L015
 CURRENT DATE 8/24/2017

*** SPECIAL DISTRICT SUMMARY ***

CODE	DISTRICT NAME	TOTAL PARCELS	EXTENSION TYPE	EXTENSION VALUE	AD VALOREM VALUE	EXEMPT AMOUNT	TAXABLE VALUE	TOTAL TAX
------	---------------	---------------	----------------	-----------------	------------------	---------------	---------------	-----------

NO SPECIAL DISTRICTS AT THIS LEVEL

*** SCHOOL DISTRICT SUMMARY ***

CODE	DISTRICT NAME	TOTAL PARCELS	ASSESSED LAND	ASSESSED TOTAL	EXEMPT AMOUNT	TOTAL TAXABLE	TOTAL TAX
					----- STAR AMOUNT	----- STAR TAXABLE	
	Heuvelton Central	3	40,100	136,200		136,200	
406404					78,600	57,600	1,398.87
	S U B - T O T A L	3	40,100	136,200		136,200	
	S U B - T O T A L (CONT)				78,600	57,600	1,398.87
	T O T A L	3	40,100	136,200		136,200	
	T O T A L (CONT)				78,600	57,600	1,398.87

*** SYSTEM CODES SUMMARY ***

NO SYSTEM EXEMPTIONS AT THIS LEVEL

*** EXEMPTION SUMMARY ***

CODE	DESCRIPTION	TOTAL PARCELS	SCHOOL
41834	ENH STAR	1	53,400
41854	BAS STAR	1	25,200
	T O T A L	2	78,600

STATE OF NEW YORK
 COUNTY - St Lawrence
 SCHOOL - Heuvelton Central
 TOWN - Lisbon
 SWIS - 405000

2 0 1 7 S C H O O L T A X R O L L
 T A X A B L E SECTION OF THE ROLL - 1
 N A M E S E C T I O N - L
 UNIFORM PERCENT OF VALUE IS 084.00

PAGE 522
 VALUATION DATE-JUL 01, 2016
 TAXABLE STATUS DATE-MAR 01, 2017
 RPS155/V04/L015
 CURRENT DATE 8/24/2017

*** G R A N D T O T A L S ***

ROLL SEC	DESCRIPTION	TOTAL PARCELS	ASSESSED LAND	ASSESSED TOTAL	EXEMPT AMOUNT ----- STAR AMOUNT	TOTAL TAXABLE ----- STAR TAXABLE	TAX RATE	TOTAL TAX
	Heuvelton Cent Sch		40,100	136,200		136,200		
	School Tax/Library		40,100	136,200	78,600	57,600		1,379.51
	SPEC DIST TAXES					136,200		19.36
1	TAXABLE	3						1,398.87

STATE OF NEW YORK
 COUNTY - St Lawrence
 SCHOOL - Heuvelton Central
 TOWN - Lisbon
 SWIS - 405000

2 0 1 7 S C H O O L T A X R O L L
 T A X A B L E SECTION OF THE ROLL - 1
 OWNERS NAME SEQUENCE
 UNIFORM PERCENT OF VALUE IS 084.00

TAX MAP PARCEL NUMBER	PROPERTY LOCATION & CLASS	ASSESSMENT	EXEMPTION CODE-----	SCHOOL
CURRENT OWNERS NAME	SCHOOL DISTRICT	LAND	TAX DESCRIPTION	TAXABLE VALUE
CURRENT OWNERS ADDRESS	PARCEL SIZE/GRID COORD	TOTAL	SPECIAL DISTRICTS	TAX AMOUNT
***** 72.002-2-1.1 *****				
72.002-2-1.1	Cr 10			ACCT 9-999-140 BILL 833
Madill Family Irrevoc Trust	120 Field crops		Heuvelton Cent Sch	11,300 270.63
% Charles Madill	Heuvelton Centr 406404	11,300	School Tax/Library	11,300 1.61
5494 County Route 10	ACRES 25.00	11,300		
Heuvelton, NY 13654	EAST-0228429 NRTH-1694067			
	DEED BOOK 2007 PG-12502			
	FULL MARKET VALUE	13,452		
TOTAL TAX ---				272.24**
				DATE #1 10/02/17
				AMT DUE 272.24
***** 72.002-2-19.1 *****				
72.002-2-19.1	5494 Cr 10			ACCT 1- 59- 6 BILL 834
Madill Family Irrevoc Trust	210 1 Family Res		ENH STAR 41834	55,020
% Charles Madill	Heuvelton Centr 406404	7,200	Heuvelton Cent Sch	59,600 1,427.41
5494 County Route 10	FRNT 185.00 DPTH	59,600	School Tax/Library	59,600 8.48
Heuvelton, NY 13654	ACRES 1.40			
	EAST-0228515 NRTH-1692971			
	DEED BOOK 2007 PG-12503			
	FULL MARKET VALUE	70,952		
TOTAL TAX ---				118.17**
				DATE #1 10/02/17
				AMT DUE 118.17
***** 72.002-2-1.2 *****				
72.002-2-1.2	5535 Cr 10			ACCT 1- 62-11 BILL 836
Madill Kevin G	210 1 Family Res		BAS STAR 41854	25,200
Madill Karen D	Heuvelton Centr 406404	7,900	Heuvelton Cent Sch	87,000 2,083.63
5535 County Route 10	FRNT 581.00 DPTH 375.00	87,000	School Tax/Library	87,000 12.37
Heuvelton, NY 13654	ACRES 5.00 BANK8888830			
	EAST-0228948 NRTH-1693733			
	DEED BOOK 1081 PG-302			
	FULL MARKET VALUE	103,571		
TOTAL TAX ---				1,492.46**
				DATE #1 10/02/17
				AMT DUE 1,492.46
***** 73.003-1-6 *****				
73.003-1-6	622 Kelly Rd			ACCT 1- 62-11 BILL 836
McAllister Robert Lee (Estate)	241 Rural res&ag		Heuvelton Cent Sch	40,000 957.99
95 Lincoln Ave	Heuvelton Centr 406404	34,000	School Tax/Library	40,000 5.69
Waddington, NY 13694	ACRES 92.30	40,000		
	EAST-0245844 NRTH-1687170			
	DEED BOOK 2001 PG-1939			
	FULL MARKET VALUE	47,619		
TOTAL TAX ---				963.68**
				DATE #1 10/02/17
				AMT DUE 963.68

STATE OF NEW YORK
 COUNTY - St Lawrence
 SCHOOL - Heuvelton Central
 TOWN - Lisbon
 SWIS - 405000

2 0 1 7 S C H O O L T A X R O L L
 T A X A B L E SECTION OF THE ROLL - 1
 OWNERS NAME SEQUENCE
 UNIFORM PERCENT OF VALUE IS 084.00

PAGE 524
 VALUATION DATE-JUL 01, 2016
 TAXABLE STATUS DATE-MAR 01, 2017

TAX MAP PARCEL NUMBER	PROPERTY LOCATION & CLASS	ASSESSMENT	EXEMPTION CODE-----	SCHOOL
CURRENT OWNERS NAME	SCHOOL DISTRICT	LAND	TAX DESCRIPTION	TAXABLE VALUE
CURRENT OWNERS ADDRESS	PARCEL SIZE/GRID COORD	TOTAL	SPECIAL DISTRICTS	TAX AMOUNT
***** 73.003-1-15.112 *****				
73.003-1-15.112	127 Old State Rd			BILL 837
McLean James R	270 Mfg housing		BAS STAR 41854	25,200
McLean Nichole	Heuvelton Centr 406404	7,600	Heuvelton Cent Sch	613.11
127 Old State Rd	FRNT 240.00 DPTH 155.00	25,600	School Tax/Library	3.64
Rensselaer Falls, NY 13680	EAST-0241818 NRTH-1684395			
	DEED BOOK 2014 PG-13804			
	FULL MARKET VALUE	30,476		
TOTAL TAX ---				13.22**
				DATE #1 10/02/17
				AMT DUE 13.22
***** 73.003-1-27 *****				
73.003-1-27	Old State Rd			BILL 838
McLean James R	314 Rural vac<10		Heuvelton Cent Sch	9.58
McLean Nichole	Heuvelton Centr 406404	400	School Tax/Library	0.06
127 Old State Rd	FRNT 15.00 DPTH 152.00	400		
Rensselaer Falls, NY 13680	EAST-0241892 NRTH-1684282			
	DEED BOOK 2014 PG-13804			
	FULL MARKET VALUE	476		
TOTAL TAX ---				9.64**
				DATE #1 10/02/17
				AMT DUE 9.64
***** 72.004-2-1 *****				
72.004-2-1	Line Rd		ACCT 1- 68-10	BILL 839
Merkley Mark A	120 Field crops		Ag Distric 41720	0
124 Dry Bridge Rd	Heuvelton Centr 406404	7,100	Heuvelton Cent Sch	170.04
Heuvelton, NY 13654	ACRES 19.00	7,100	School Tax/Library	1.01
	EAST-0232657 NRTH-1686879			
	DEED BOOK 2015 PG-5047			
	FULL MARKET VALUE	8,452		
TOTAL TAX ---				171.05**
				DATE #1 10/02/17
				AMT DUE 171.05
***** 72.002-3-10 *****				
72.002-3-10	Off Dollar Rd		ACCT 1- 7- 9.12	BILL 840
Mero Marianne	910 Priv forest		Heuvelton Cent Sch	110.17
15 Springfield Dr	Heuvelton Centr 406404	4,600	School Tax/Library	0.65
Mechanicville, NY 12115	ACRES 51.24	4,600		
	EAST-0239164 NRTH-1694235			
	DEED BOOK 2014 PG-11086			
	FULL MARKET VALUE	5,476		
TOTAL TAX ---				110.82**
				DATE #1 10/02/17
				AMT DUE 110.82

MAY BE SUBJECT TO PAYMENT
 UNDER AGDIST LAW TIL 2021

STATE OF NEW YORK
 COUNTY - St Lawrence
 SCHOOL - Heuvelton Central
 TOWN - Lisbon
 SWIS - 405000

2 0 1 7 S C H O O L T A X R O L L
 T A X A B L E SECTION OF THE ROLL - 1
 OWNERS NAME SEQUENCE
 UNIFORM PERCENT OF VALUE IS 084.00

PAGE 525
 VALUATION DATE-JUL 01, 2016
 TAXABLE STATUS DATE-MAR 01, 2017

TAX MAP PARCEL NUMBER	PROPERTY LOCATION & CLASS	ASSESSMENT	EXEMPTION CODE-----	SCHOOL
CURRENT OWNERS NAME	SCHOOL DISTRICT	LAND	TAX DESCRIPTION	TAXABLE VALUE
CURRENT OWNERS ADDRESS	PARCEL SIZE/GRID COORD	TOTAL	SPECIAL DISTRICTS	TAX AMOUNT
***** 72.002-2-3 *****				
5553 Cr 10				ACCT 1- 68-12 BILL 841
72.002-2-3	210 1 Family Res		Heuvelton Cent Sch	50,400 1,207.07
Merrill (Estate) Anna	Heuvelton Centr 406404	5,600	School Tax/Library	50,400 7.17
5553 County Route 10	FRNT 221.00 DPTH 106.00	50,400		
Heuvelton, NY 13654	EAST-0229539 NRTH-1693994			
	DEED BOOK 1069 PG-359			
	FULL MARKET VALUE	60,000		
TOTAL TAX ---				1,214.24**
				DATE #1 10/02/17
				AMT DUE 1,214.24
***** 73.003-4-1 *****				
255 Kelly Rd				ACCT 1- 77-12 BILL 842
73.003-4-1	210 1 Family Res		BAS STAR 41854	25,200
Meuten Keith R	Heuvelton Centr 406404	6,200	Heuvelton Cent Sch	65,000 1,556.73
255 Kelly Rd	FRNT 165.00 DPTH 172.00	65,000	School Tax/Library	65,000 9.24
Rensselaer Falls, NY 13680	ACRES 0.71 BANK8888830			
	EAST-0240463 NRTH-1680678			
	DEED BOOK 2011 PG-10499			
	FULL MARKET VALUE	77,381		
TOTAL TAX ---				962.44**
				DATE #1 10/02/17
				AMT DUE 962.44
***** 72.001-3-1.12 *****				
785 Line Rd				BILL 843
72.001-3-1.12	112 Dairy farm		Silo 42100	1,000
Miller Andrew S.H.	Heuvelton Centr 406404	33,100	BAS STAR 41854	25,200
Miller Ada J	ACRES 78.30	90,000	Heuvelton Cent Sch	89,000 2,131.53
785 Line Rd	EAST-0227227 NRTH-1694197		School Tax/Library	89,000 12.66
Heuvelton, NY 13654	DEED BOOK 2005 PG-6762			
	FULL MARKET VALUE	107,143		
TOTAL TAX ---				1,540.65**
				DATE #1 10/02/17
				AMT DUE 1,540.65
***** 72.002-2-2 *****				
Cr 10				ACCT 1- 76-11 BILL 844
72.002-2-2	120 Field crops		Ag Distric 41720	0
Miller John H & Katie E	Heuvelton Centr 406404	22,100	Heuvelton Cent Sch	22,100 529.29
Swartzentruber Eli E & Mattie	ACRES 57.80	22,100	School Tax/Library	22,100 3.14
5530 County Route 10	EAST-0228966 NRTH-1694783			
Heuvelton, NY 13654	DEED BOOK 2006 PG-9421			
	FULL MARKET VALUE	26,310		
TOTAL TAX ---				532.43**
				DATE #1 10/02/17
				AMT DUE 532.43

MAY BE SUBJECT TO PAYMENT
 UNDER AGDIST LAW TIL 2021

STATE OF NEW YORK
 COUNTY - St Lawrence
 SCHOOL - Heuvelton Central
 TOWN - Lisbon
 SWIS - 405000

2 0 1 7 S C H O O L T A X R O L L
 T A X A B L E SECTION OF THE ROLL - 1
 OWNERS NAME SEQUENCE
 UNIFORM PERCENT OF VALUE IS 084.00

PAGE 526
 VALUATION DATE-JUL 01, 2016
 TAXABLE STATUS DATE-MAR 01, 2017

TAX MAP PARCEL NUMBER	PROPERTY LOCATION & CLASS	ASSESSMENT	EXEMPTION CODE-----	SCHOOL
CURRENT OWNERS NAME	SCHOOL DISTRICT	LAND	TAX DESCRIPTION	TAXABLE VALUE
CURRENT OWNERS ADDRESS	PARCEL SIZE/GRID COORD	TOTAL	SPECIAL DISTRICTS	TAX AMOUNT
*****				72.002-2-18.121 *****
5530 Cr 10				BILL 845
72.002-2-18.121	112 Dairy farm		Ag Distric 41720	0
Miller John H & Katie E	Heuvelton Centr 406404	25,000	Silo 42100	4,000
Swartzentruber Eli E & Mattie	ACRES 71.40	105,000	BAS STAR 41854	25,200
5530 County Route 10	EAST-0229628 NRTH-1692583		Heuvelton Cent Sch	101,000
Heuvelton, NY 13654	DEED BOOK 2006 PG-9421		School Tax/Library	101,000
	FULL MARKET VALUE	125,000		14.36

MAY BE SUBJECT TO PAYMENT
 UNDER AGDIST LAW TIL 2021

TOTAL TAX --- 1,829.75**
 DATE #1 10/02/17
 AMT DUE 1,829.75

*****				60.003-2-14.11 *****
	Ballantine Rd			ACCT 1- 44-11.1 BILL 846
60.003-2-14.11	120 Field crops		Ag Distric 41720	0
Miller Samuel H	Heuvelton Centr 406404	10,000	Heuvelton Cent Sch	10,000
Miller Delilah S	ACRES 29.30	10,000	School Tax/Library	10,000
1008 Bishop Rd	EAST-0226935 NRTH-1696785			239.50
Heuvelton, NY 13654	DEED BOOK 2004 PG-16377			1.42
	FULL MARKET VALUE	11,905		

MAY BE SUBJECT TO PAYMENT
 UNDER AGDIST LAW TIL 2021

TOTAL TAX --- 240.92**
 DATE #1 10/02/17
 AMT DUE 240.92

*****				60.003-2-15 *****
	Off Ballantine Rd			ACCT 1- 44- 8 BILL 847
60.003-2-15	120 Field crops		Heuvelton Cent Sch	6,300
Miller Samuel H	Heuvelton Centr 406404	6,300	School Tax/Library	6,300
Miller Delilah S	ACRES 25.00	6,300		150.88
1008 Bishop Rd	EAST-0225510 NRTH-1696679			0.90
Heuvelton, NY 13654	DEED BOOK 2004 PG-16377			
	FULL MARKET VALUE	7,500		

MAY BE SUBJECT TO PAYMENT
 UNDER AGDIST LAW TIL 2021

TOTAL TAX --- 151.78**
 DATE #1 10/02/17
 AMT DUE 151.78

*****				60.003-2-19 *****
	Ballantine Rd			ACCT 1- 44-10 BILL 848
60.003-2-19	120 Field crops		Ag Distric 41720	0
Miller Samuel H	Heuvelton Centr 406404	12,700	Heuvelton Cent Sch	12,700
Miller Delilah S	ACRES 49.60	12,700	School Tax/Library	12,700
1008 Bishop Rd	EAST-0226256 NRTH-1696492			304.16
Heuvelton, NY 13654	DEED BOOK 2004 PG-16377			1.81
	FULL MARKET VALUE	15,119		

MAY BE SUBJECT TO PAYMENT
 UNDER AGDIST LAW TIL 2021

TOTAL TAX --- 305.97**
 DATE #1 10/02/17
 AMT DUE 305.97

STATE OF NEW YORK
 COUNTY - St Lawrence
 SCHOOL - Heuvelton Central
 TOWN - Lisbon
 SWIS - 405000

2 0 1 7 S C H O O L T A X R O L L
 T A X A B L E SECTION OF THE ROLL - 1
 OWNERS NAME SEQUENCE
 UNIFORM PERCENT OF VALUE IS 084.00

PAGE 527
 VALUATION DATE-JUL 01, 2016
 TAXABLE STATUS DATE-MAR 01, 2017

TAX MAP PARCEL NUMBER	PROPERTY LOCATION & CLASS	ASSESSMENT	EXEMPTION CODE-----	SCHOOL
CURRENT OWNERS NAME	SCHOOL DISTRICT	LAND	TAX DESCRIPTION	TAXABLE VALUE
CURRENT OWNERS ADDRESS	PARCEL SIZE/GRID COORD	TOTAL	SPECIAL DISTRICTS	TAX AMOUNT
***** 73.003-1-12 *****				
73.003-1-12	415 Kelly Rd			ACCT 1- 32-15 BILL 849
Mouthorp Kelly	120 Field crops		Ag Distric 41720	0
340 Kelly Rd	Heuvelton Centr 406404	26,000	Heuvelton Cent Sch	27,000 646.64
Rensselaer Falls, NY 13680	ACRES 81.50	27,000	School Tax/Library	27,000 3.84
	EAST-0244295 NRTH-1683542			
	DEED BOOK 2014 PG-10696			
MAY BE SUBJECT TO PAYMENT	FULL MARKET VALUE	32,143		
UNDER AGDIST LAW TIL 2021			TOTAL TAX ---	650.48**
			DATE #1	10/02/17
			AMT DUE	650.48
***** 73.003-1-14.2 *****				
73.003-1-14.2	Old State Rd			ACCT 1- 32-13 BILL 850
Mouthorp Roderick	120 Field crops		Heuvelton Cent Sch	3,000 71.85
Mouthorp Kelly	Heuvelton Centr 406404	1,500	School Tax/Library	3,000 0.43
340 Kelly Rd	FRNT 801.00 DPTH	3,000		
Rensselaer Falls, NY 13660	ACRES 3.60			
	EAST-0242381 NRTH-1681890			
	DEED BOOK 2015 PG-10541			
MAY BE SUBJECT TO PAYMENT	FULL MARKET VALUE	3,571		
UNDER AGDIST LAW TIL 2020			TOTAL TAX ---	72.28**
			DATE #1	10/02/17
			AMT DUE	72.28

STATE OF NEW YORK
 COUNTY - St Lawrence
 SCHOOL - Heuvelton Central
 TOWN - Lisbon
 SWIS - 405000

2 0 1 7 S C H O O L T A X R O L L
 T A X A B L E SECTION OF THE ROLL - 1
 N A M E S E C T I O N - M
 UNIFORM PERCENT OF VALUE IS 084.00

PAGE 528
 VALUATION DATE-JUL 01, 2016
 TAXABLE STATUS DATE-MAR 01, 2017
 RPS155/V04/L015
 CURRENT DATE 8/24/2017

*** S P E C I A L D I S T R I C T S U M M A R Y ***

CODE	DISTRICT NAME	TOTAL PARCELS	EXTENSION TYPE	EXTENSION VALUE	AD VALOREM VALUE	EXEMPT AMOUNT	TAXABLE VALUE	TOTAL TAX
------	---------------	---------------	----------------	-----------------	------------------	---------------	---------------	-----------

NO SPECIAL DISTRICTS AT THIS LEVEL

*** S C H O O L D I S T R I C T S U M M A R Y ***

CODE	DISTRICT NAME	TOTAL PARCELS	ASSESSED LAND	ASSESSED TOTAL	EXEMPT AMOUNT	TOTAL TAXABLE	TOTAL TAX
					----- STAR AMOUNT	----- STAR TAXABLE	
	Heuvelton Central	18	228,600	627,100	5,000	622,100	
406404					181,020	441,080	10,652.22
	S U B - T O T A L	18	228,600	627,100	5,000	622,100	
	S U B - T O T A L (CONT)				181,020	441,080	10,652.22
	T O T A L	18	228,600	627,100	5,000	622,100	
	T O T A L (CONT)				181,020	441,080	10,652.22

*** S Y S T E M C O D E S S U M M A R Y ***

NO SYSTEM EXEMPTIONS AT THIS LEVEL

*** E X E M P T I O N S U M M A R Y ***

CODE	DESCRIPTION	TOTAL PARCELS	SCHOOL
41720	Ag Distric	6	
41834	ENH STAR	1	55,020
41854	BAS STAR	5	126,000
42100	Silo	2	5,000
	T O T A L	14	186,020

STATE OF NEW YORK
 COUNTY - St Lawrence
 SCHOOL - Heuvelton Central
 TOWN - Lisbon
 SWIS - 405000

2 0 1 7 S C H O O L T A X R O L L
 T A X A B L E SECTION OF THE ROLL - 1
 N A M E S E C T I O N - M
 UNIFORM PERCENT OF VALUE IS 084.00

PAGE 529
 VALUATION DATE-JUL 01, 2016
 TAXABLE STATUS DATE-MAR 01, 2017
 RPS155/V04/L015
 CURRENT DATE 8/24/2017

*** G R A N D T O T A L S ***

ROLL SEC	DESCRIPTION	TOTAL PARCELS	ASSESSED LAND	ASSESSED TOTAL	EXEMPT AMOUNT ----- STAR AMOUNT	TOTAL TAXABLE ----- STAR TAXABLE	TAX RATE	TOTAL TAX
	Heuvelton Cent Sch		228,600	627,100	5,000	622,100		
	School Tax/Library		228,600	627,100	181,020 5,000	441,080 622,100		10,563.74
	SPEC DIST TAXES					622,100		88.48
1	TAXABLE	18						10,652.22

STATE OF NEW YORK
 COUNTY - St Lawrence
 SCHOOL - Heuvelton Central
 TOWN - Lisbon
 SWIS - 405000

2 0 1 7 S C H O O L T A X R O L L
 T A X A B L E SECTION OF THE ROLL - 1
 OWNERS NAME SEQUENCE
 UNIFORM PERCENT OF VALUE IS 084.00

PAGE 530
 VALUATION DATE-JUL 01, 2016
 TAXABLE STATUS DATE-MAR 01, 2017

TAX MAP PARCEL NUMBER	PROPERTY LOCATION & CLASS	ASSESSMENT	EXEMPTION CODE-----	SCHOOL
CURRENT OWNERS NAME	SCHOOL DISTRICT	LAND	TAX DESCRIPTION	TAXABLE VALUE
CURRENT OWNERS ADDRESS	PARCEL SIZE/GRID COORD	TOTAL	SPECIAL DISTRICTS	TAX AMOUNT
***** 73.003-1-2.12 *****				
73.003-1-2.12	208 Old State Rd			BILL 851
Neuhaus John Adam	210 1 Family Res		BAS STAR 41854	25,200
Neuhaus Jasmine	Heuvelton Centr 406404	8,200	Heuvelton Cent Sch	2,028.54
208 Old State Rd	FRNT 346.00 DPTH	84,700	School Tax/Library	12.04
Rensselaer Falls, NY 13680	ACRES 6.40 BANK8888830			
	EAST-0242331 NRTH-1686749			
	DEED BOOK 2014 PG-734			
	FULL MARKET VALUE	100,833		
TOTAL TAX ---				1,437.05**
				DATE #1 10/02/17
				AMT DUE 1,437.05
***** 72.004-2-3.1 *****				
72.004-2-3.1	22 Todd Rd			BILL 852
Nicholson Lowell (LU)	240 Rural res		ENH STAR 41834	45,000
22 Todd Rd	Heuvelton Centr 406404	17,200	Heuvelton Cent Sch	1,077.74
Heuvelton, NY 13654	ACRES 51.60	45,000	School Tax/Library	6.40
	EAST-0233352 NRTH-1686586			
	DEED BOOK 2005 PG-4107			
	FULL MARKET VALUE	53,571		
TOTAL TAX ---				6.40**
				DATE #1 10/02/17
				AMT DUE 6.40
***** 72.004-2-16 *****				
72.004-2-16	Off Line Rd			BILL 853
Nicholson Lowell (Lu)	322 Rural vac>10		Heuvelton Cent Sch	95.80
22 Todd Rd	Heuvelton Centr 406404	4,000	School Tax/Library	0.57
Heuvelton, NY 13654	ACRES 54.50	4,000		
	EAST-0238227 NRTH-1682796			
	DEED BOOK 2005 PG-4107			
	FULL MARKET VALUE	4,762		
TOTAL TAX ---				96.37**
				DATE #1 10/02/17
				AMT DUE 96.37
***** 72.004-2-14 *****				
72.004-2-14	Off Line Rd			BILL 854
Nicholson Lowell D (Lu)	322 Rural vac>10		Heuvelton Cent Sch	263.45
Ferris Walter J (Lu)	Heuvelton Centr 406404	11,000	School Tax/Library	1.56
22 Todd Rd	ACRES 69.40	11,000		
Heuvelton, NY 13654	EAST-0236589 NRTH-1683053			
	DEED BOOK 2006 PG-15602			
	FULL MARKET VALUE	13,095		
TOTAL TAX ---				265.01**
				DATE #1 10/02/17
				AMT DUE 265.01

STATE OF NEW YORK
 COUNTY - St Lawrence
 SCHOOL - Heuvelton Central
 TOWN - Lisbon
 SWIS - 405000

2017 SCHOOL TAX ROLL
 TAXABLE SECTION OF THE ROLL - 1
 NAME SECTION - N
 UNIFORM PERCENT OF VALUE IS 084.00

PAGE 531
 VALUATION DATE-JUL 01, 2016
 TAXABLE STATUS DATE-MAR 01, 2017
 RPS155/V04/L015
 CURRENT DATE 8/24/2017

*** SPECIAL DISTRICT SUMMARY ***

CODE	DISTRICT NAME	TOTAL PARCELS	EXTENSION TYPE	EXTENSION VALUE	AD VALOREM VALUE	EXEMPT AMOUNT	TAXABLE VALUE	TOTAL TAX
------	---------------	---------------	----------------	-----------------	------------------	---------------	---------------	-----------

NO SPECIAL DISTRICTS AT THIS LEVEL

*** SCHOOL DISTRICT SUMMARY ***

CODE	DISTRICT NAME	TOTAL PARCELS	ASSESSED LAND	ASSESSED TOTAL	EXEMPT AMOUNT	TOTAL TAXABLE	TOTAL TAX
					-----	-----	
					STAR AMOUNT	STAR TAXABLE	
	Heuvelton Central	4	40,400	144,700		144,700	
406404					70,200	74,500	1,804.83
	S U B - T O T A L	4	40,400	144,700		144,700	
	S U B - T O T A L (CONT)				70,200	74,500	1,804.83
	T O T A L	4	40,400	144,700		144,700	
	T O T A L (CONT)				70,200	74,500	1,804.83

*** SYSTEM CODES SUMMARY ***

NO SYSTEM EXEMPTIONS AT THIS LEVEL

*** EXEMPTION SUMMARY ***

CODE	DESCRIPTION	TOTAL PARCELS	SCHOOL
41834	ENH STAR	1	45,000
41854	BAS STAR	1	25,200
	T O T A L	2	70,200

STATE OF NEW YORK
 COUNTY - St Lawrence
 SCHOOL - Heuvelton Central
 TOWN - Lisbon
 SWIS - 405000

2 0 1 7 S C H O O L T A X R O L L
 T A X A B L E SECTION OF THE ROLL - 1
 N A M E S E C T I O N - N
 UNIFORM PERCENT OF VALUE IS 084.00

PAGE 532
 VALUATION DATE-JUL 01, 2016
 TAXABLE STATUS DATE-MAR 01, 2017
 RPS155/V04/L015
 CURRENT DATE 8/24/2017

*** G R A N D T O T A L S ***

ROLL SEC	DESCRIPTION	TOTAL PARCELS	ASSESSED LAND	ASSESSED TOTAL	EXEMPT AMOUNT ----- STAR AMOUNT	TOTAL TAXABLE ----- STAR TAXABLE	TAX RATE	TOTAL TAX
	Heuvelton Cent Sch		40,400	144,700		144,700		
	School Tax/Library		40,400	144,700	70,200	74,500		1,784.26
	SPEC DIST TAXES					144,700		20.57
1	TAXABLE	4						1,804.83

STATE OF NEW YORK
 COUNTY - St Lawrence
 SCHOOL - Heuvelton Central
 TOWN - Lisbon
 SWIS - 405000

2 0 1 7 S C H O O L T A X R O L L
 T A X A B L E SECTION OF THE ROLL - 1
 OWNERS NAME SEQUENCE
 UNIFORM PERCENT OF VALUE IS 084.00

PAGE 533
 VALUATION DATE-JUL 01, 2016
 TAXABLE STATUS DATE-MAR 01, 2017

TAX MAP PARCEL NUMBER	PROPERTY LOCATION & CLASS	ASSESSMENT	EXEMPTION CODE-----	SCHOOL
CURRENT OWNERS NAME	SCHOOL DISTRICT	LAND	TAX DESCRIPTION	TAXABLE VALUE
CURRENT OWNERS ADDRESS	PARCEL SIZE/GRID COORD	TOTAL	SPECIAL DISTRICTS	TAX AMOUNT
***** 73.003-1-18.1 *****				
73.003-1-18.1	174 Old State Rd			ACCT 1- 88-12 BILL 855
Peck Brian G	240 Rural res		BAS STAR 41854	25,200
Peck Carrie A	Heuvelton Centr 406404	22,800	Heuvelton Cent Sch	98,000 2,347.08
174 Old State Rd	ACRES 59.80 BANK8888830	98,000	School Tax/Library	98,000 13.94
Rensselaer Falls, NY 13680	EAST-0242775 NRTH-1686019			
	DEED BOOK 1028 PG-539			
	FULL MARKET VALUE	116,667		
TOTAL TAX ---				1,757.48**
				DATE #1 10/02/17
				AMT DUE 1,757.48
***** 73.003-1-2.13 *****				
73.003-1-2.13	244 Old State Rd			BILL 856
Petrello James F (LU)	270 Mfg housing		ENH STAR 41834	55,020
Petrello Brenda Lee (LU)	Heuvelton Centr 406404	7,300	Heuvelton Cent Sch	63,500 1,520.81
244 Old State Rd	FRNT 418.00 DPTH 209.00	63,500	School Tax/Library	63,500 9.03
Rensselaer Falls, NY 13680	ACRES 2.00			
	EAST-0242014 NRTH-1687652			
	DEED BOOK 2010 PG-4325			
	FULL MARKET VALUE	75,595		
TOTAL TAX ---				212.12**
				DATE #1 10/02/17
				AMT DUE 212.12
***** 72.002-3-1 *****				
72.002-3-1	Line Rd			ACCT 1- 79- 4 BILL 857
Putman Clark A	120 Field crops		Ag Distric 41720	0
Putman Nancy A	Heuvelton Centr 406404	9,700	Heuvelton Cent Sch	9,700 232.31
80 Chipman Cors Rd	ACRES 27.70	9,700	School Tax/Library	9,700 1.38
Lisbon, NY 13658	EAST-0230742 NRTH-1688461			
	DEED BOOK 2014 PG-1903			
	FULL MARKET VALUE	11,548		
TOTAL TAX ---				233.69**
				DATE #1 10/02/17
				AMT DUE 233.69

MAY BE SUBJECT TO PAYMENT
 UNDER AGDIST LAW TIL 2021

STATE OF NEW YORK
 COUNTY - St Lawrence
 SCHOOL - Heuvelton Central
 TOWN - Lisbon
 SWIS - 405000

2 0 1 7 S C H O O L T A X R O L L
 T A X A B L E SECTION OF THE ROLL - 1
 N A M E S E C T I O N - P
 UNIFORM PERCENT OF VALUE IS 084.00

PAGE 534
 VALUATION DATE-JUL 01, 2016
 TAXABLE STATUS DATE-MAR 01, 2017
 RPS155/V04/L015
 CURRENT DATE 8/24/2017

*** S P E C I A L D I S T R I C T S U M M A R Y ***

CODE	DISTRICT NAME	TOTAL PARCELS	EXTENSION TYPE	EXTENSION VALUE	AD VALOREM VALUE	EXEMPT AMOUNT	TAXABLE VALUE	TOTAL TAX
------	---------------	---------------	----------------	-----------------	------------------	---------------	---------------	-----------

NO SPECIAL DISTRICTS AT THIS LEVEL

*** S C H O O L D I S T R I C T S U M M A R Y ***

CODE	DISTRICT NAME	TOTAL PARCELS	ASSESSED LAND	ASSESSED TOTAL	EXEMPT AMOUNT	TOTAL TAXABLE	TOTAL TAX
					----- STAR AMOUNT	----- STAR TAXABLE	
	Heuvelton Central	3	39,800	171,200		171,200	
406404					80,220	90,980	2,203.29
	S U B - T O T A L	3	39,800	171,200		171,200	
	S U B - T O T A L (CONT)				80,220	90,980	2,203.29
	T O T A L	3	39,800	171,200		171,200	
	T O T A L (CONT)				80,220	90,980	2,203.29

*** S Y S T E M C O D E S S U M M A R Y ***

NO SYSTEM EXEMPTIONS AT THIS LEVEL

*** E X E M P T I O N S U M M A R Y ***

CODE	DESCRIPTION	TOTAL PARCELS	SCHOOL
41720	Ag Distric	1	
41834	ENH STAR	1	55,020
41854	BAS STAR	1	25,200
	T O T A L	3	80,220

STATE OF NEW YORK
 COUNTY - St Lawrence
 SCHOOL - Heuvelton Central
 TOWN - Lisbon
 SWIS - 405000

2 0 1 7 S C H O O L T A X R O L L
 T A X A B L E SECTION OF THE ROLL - 1
 N A M E S E C T I O N - P
 UNIFORM PERCENT OF VALUE IS 084.00

PAGE 535
 VALUATION DATE-JUL 01, 2016
 TAXABLE STATUS DATE-MAR 01, 2017
 RPS155/V04/L015
 CURRENT DATE 8/24/2017

*** G R A N D T O T A L S ***

ROLL SEC	DESCRIPTION	TOTAL PARCELS	ASSESSED LAND	ASSESSED TOTAL	EXEMPT AMOUNT ----- STAR AMOUNT	TOTAL TAXABLE ----- STAR TAXABLE	TAX RATE	TOTAL TAX
	Heuvelton Cent Sch		39,800	171,200		171,200		
	School Tax/Library		39,800	171,200	80,220	90,980		2,178.94
	SPEC DIST TAXES					171,200		24.35
1	TAXABLE	3						2,203.29

STATE OF NEW YORK
 COUNTY - St Lawrence
 SCHOOL - Heuvelton Central
 TOWN - Lisbon
 SWIS - 405000

2 0 1 7 S C H O O L T A X R O L L
 T A X A B L E SECTION OF THE ROLL - 1
 OWNERS NAME SEQUENCE
 UNIFORM PERCENT OF VALUE IS 084.00

PAGE 536
 VALUATION DATE-JUL 01, 2016
 TAXABLE STATUS DATE-MAR 01, 2017

TAX MAP PARCEL NUMBER	PROPERTY LOCATION & CLASS	ASSESSMENT	EXEMPTION CODE-----	SCHOOL
CURRENT OWNERS NAME	SCHOOL DISTRICT	LAND	TAX DESCRIPTION	TAXABLE VALUE
CURRENT OWNERS ADDRESS	PARCEL SIZE/GRID COORD	TOTAL	SPECIAL DISTRICTS	TAX AMOUNT
*****				73.001-1-43.1 *****
	Off Kelly Rd			BILL 858
73.001-1-43.1	322 Rural vac>10		Heuvelton Cent Sch	1,900 45.50
Restani Development	Heuvelton Centr 406404	1,900	School Tax/Library	1,900 0.27
Pyramid Paving Inc	ACRES 21.10	1,900		
4204 Berrian Blvd	EAST-0249438 NRTH-1689018			
Astoria, NY 11105-1008	DEED BOOK 2008 PG-14196			
	FULL MARKET VALUE	2,262		
TOTAL TAX ---				45.77**
				DATE #1 10/02/17
				AMT DUE 45.77
*****				73.001-1-43.2 *****
	Off Kelly Rd			ACCT 1- 45- 8 BILL 859
73.001-1-43.2	322 Rural vac>10		Heuvelton Cent Sch	10,100 241.89
Restani Development Corp	Heuvelton Centr 406404	10,100	School Tax/Library	10,100 1.44
Pyramid Paving Inc	ACRES 111.90	10,100		
4204 Berrian Blvd	EAST-0249061 NRTH-1690029			
Astoria, NY 11105-1008	DEED BOOK 2007 PG-17825			
	FULL MARKET VALUE	12,024		
TOTAL TAX ---				243.33**
				DATE #1 10/02/17
				AMT DUE 243.33
*****				73.001-1-43.3 *****
	Off Kelly Rd			BILL 860
73.001-1-43.3	322 Rural vac>10		Heuvelton Cent Sch	4,200 100.59
Restani Development Corp	Heuvelton Centr 406404	4,200	School Tax/Library	4,200 0.60
Pyramid Paving Inc	ACRES 46.90	4,200		
4204 Berrian Blvd	EAST-0248976 NRTH-1688121			
Astoria, NY 11105-1008	DEED BOOK 2007 PG-17825			
	FULL MARKET VALUE	5,000		
TOTAL TAX ---				101.19**
				DATE #1 10/02/17
				AMT DUE 101.19
*****				73.003-1-2.111 *****
	228 Old State Rd			ACCT 1- 98-11 BILL 861
73.003-1-2.111	240 Rural res		BAS STAR 41854	25,200
Ribley Michael P	Heuvelton Centr 406404	28,100	Heuvelton Cent Sch	80,000 1,915.98
Ribley Sjoukje J	ACRES 106.10	80,000	School Tax/Library	80,000 11.38
228 Old State Rd	EAST-0242962 NRTH-1687824			
Rensselaer Falls, NY 13680	DEED BOOK 2002 PG-21867			
	FULL MARKET VALUE	95,238		
TOTAL TAX ---				1,323.83**
				DATE #1 10/02/17
				AMT DUE 1,323.83
*****				*****

STATE OF NEW YORK
 COUNTY - St Lawrence
 SCHOOL - Heuvelton Central
 TOWN - Lisbon
 SWIS - 405000

2 0 1 7 S C H O O L T A X R O L L
 T A X A B L E SECTION OF THE ROLL - 1
 OWNERS NAME SEQUENCE
 UNIFORM PERCENT OF VALUE IS 084.00

PAGE 537
 VALUATION DATE-JUL 01, 2016
 TAXABLE STATUS DATE-MAR 01, 2017

TAX MAP PARCEL NUMBER	PROPERTY LOCATION & CLASS	ASSESSMENT	EXEMPTION CODE-----	SCHOOL
CURRENT OWNERS NAME	SCHOOL DISTRICT	LAND	TAX DESCRIPTION	TAXABLE VALUE
CURRENT OWNERS ADDRESS	PARCEL SIZE/GRID COORD	TOTAL	SPECIAL DISTRICTS	TAX AMOUNT
*****				73.003-1-15.122 *****
	129 Old State Rd			BILL 862
73.003-1-15.122	270 Mfg housing		BAS STAR 41854	17,500
Rivers Gregory	Heuvelton Centr 406404	7,200	Heuvelton Cent Sch	17,500
129 Old State Rd	FRNT 97.00 DPTH	17,500	School Tax/Library	17,500
Rensselaer Falls, NY 13680	ACRES 1.60			2.49
	EAST-0241599 NRTH-1684406			
	DEED BOOK 2006 PG-17349			
	FULL MARKET VALUE	20,833		
			TOTAL TAX ---	2.49**
			DATE #1	10/02/17
			AMT DUE	2.49
*****				*****

STATE OF NEW YORK
 COUNTY - St Lawrence
 SCHOOL - Heuvelton Central
 TOWN - Lisbon
 SWIS - 405000

2017 SCHOOL TAX ROLL
 TAXABLE SECTION OF THE ROLL - 1
 NAME SECTION - R
 UNIFORM PERCENT OF VALUE IS 084.00

PAGE 538
 VALUATION DATE-JUL 01, 2016
 TAXABLE STATUS DATE-MAR 01, 2017
 RPS155/V04/L015
 CURRENT DATE 8/24/2017

*** SPECIAL DISTRICT SUMMARY ***

CODE	DISTRICT NAME	TOTAL PARCELS	EXTENSION TYPE	EXTENSION VALUE	AD VALOREM VALUE	EXEMPT AMOUNT	TAXABLE VALUE	TOTAL TAX
------	---------------	---------------	----------------	-----------------	------------------	---------------	---------------	-----------

NO SPECIAL DISTRICTS AT THIS LEVEL

*** SCHOOL DISTRICT SUMMARY ***

CODE	DISTRICT NAME	TOTAL PARCELS	ASSESSED LAND	ASSESSED TOTAL	EXEMPT AMOUNT	TOTAL TAXABLE	TOTAL TAX
					----- STAR AMOUNT	----- STAR TAXABLE	
	Heuvelton Central	5	51,500	113,700		113,700	
406404					42,700	71,000	1,716.61
	S U B - T O T A L	5	51,500	113,700		113,700	
	S U B - T O T A L (CONT)				42,700	71,000	1,716.61
	T O T A L	5	51,500	113,700		113,700	
	T O T A L (CONT)				42,700	71,000	1,716.61

*** SYSTEM CODES SUMMARY ***

NO SYSTEM EXEMPTIONS AT THIS LEVEL

*** EXEMPTION SUMMARY ***

CODE	DESCRIPTION	TOTAL PARCELS	SCHOOL
41854	BAS STAR	2	42,700
	T O T A L	2	42,700

STATE OF NEW YORK
 COUNTY - St Lawrence
 SCHOOL - Heuvelton Central
 TOWN - Lisbon
 SWIS - 405000

2 0 1 7 S C H O O L T A X R O L L
 T A X A B L E SECTION OF THE ROLL - 1
 N A M E S E C T I O N - R
 UNIFORM PERCENT OF VALUE IS 084.00

PAGE 539
 VALUATION DATE-JUL 01, 2016
 TAXABLE STATUS DATE-MAR 01, 2017
 RPS155/V04/L015
 CURRENT DATE 8/24/2017

*** G R A N D T O T A L S ***

ROLL SEC	DESCRIPTION	TOTAL PARCELS	ASSESSED LAND	ASSESSED TOTAL	EXEMPT AMOUNT ----- STAR AMOUNT	TOTAL TAXABLE ----- STAR TAXABLE	TAX RATE	TOTAL TAX
	Heuvelton Cent Sch		51,500	113,700		113,700		
	School Tax/Library		51,500	113,700	42,700	71,000		1,700.43
	SPEC DIST TAXES					113,700		16.18
1	TAXABLE	5						1,716.61

STATE OF NEW YORK
 COUNTY - St Lawrence
 SCHOOL - Heuvelton Central
 TOWN - Lisbon
 SWIS - 405000

2 0 1 7 S C H O O L T A X R O L L
 T A X A B L E SECTION OF THE ROLL - 1
 OWNERS NAME SEQUENCE
 UNIFORM PERCENT OF VALUE IS 084.00

PAGE 540
 VALUATION DATE-JUL 01, 2016
 TAXABLE STATUS DATE-MAR 01, 2017

TAX MAP PARCEL NUMBER	PROPERTY LOCATION & CLASS	ASSESSMENT	EXEMPTION CODE-----	SCHOOL
CURRENT OWNERS NAME	SCHOOL DISTRICT	LAND	TAX DESCRIPTION	TAXABLE VALUE
CURRENT OWNERS ADDRESS	PARCEL SIZE/GRID COORD	TOTAL	SPECIAL DISTRICTS	TAX AMOUNT
***** 72.004-2-9 *****				
72.004-2-9	Off Todd Rd 910 Priv forest		Heuvelton Cent Sch	ACCT 1- 91-15 BILL 863
Sloan Gregory	Heuvelton Centr 406404	6,800	School Tax/Library	6,800 162.86
Noble Suzanne	ACRES 39.80	6,800		0.97
245 Hutchinson Rd	EAST-0238759 NRTH-1686649			
Ogdensburg, NY 13669	DEED BOOK 2013 PG-8311			
	FULL MARKET VALUE	8,095		
			TOTAL TAX ---	163.83**
				DATE #1 10/02/17
				AMT DUE 163.83
***** 60.001-2-23.1 *****				
60.001-2-23.1	Sh 68 314 Rural vac<10		Heuvelton Cent Sch	ACCT 1- 62- 5.1 BILL 864
Smith Clark R	Heuvelton Centr 406404	4,700	School Tax/Library	4,700 112.56
5818 State Highway 68	FRNT 831.00 DPTH 210.00	4,700		0.67
Ogdensburg, NY 13669	ACRES 4.40 BANK8888830			
	EAST-0219465 NRTH-1705360			
	DEED BOOK 2013 PG-18285			
	FULL MARKET VALUE	5,595		
			TOTAL TAX ---	113.23**
				DATE #1 10/02/17
				AMT DUE 113.23
***** 73.003-1-10.1 *****				
73.003-1-10.1	451 Kelly Rd 210 1 Family Res		BAS STAR 41854	ACCT 1- 39-11.2 BILL 865
Snider Freida A	Heuvelton Centr 406404	7,100	Heuvelton Cent Sch	21,500 21,500
451 Kelly Rd	FRNT 263.00 DPTH 182.00	21,500	School Tax/Library	21,500 514.92
Rensselaer Falls, NY 13680	ACRES 1.10			3.06
	EAST-0244616 NRTH-1683169			
	DEED BOOK 965 PG-00236			
	FULL MARKET VALUE	25,595		
			TOTAL TAX ---	3.06**
				DATE #1 10/02/17
				AMT DUE 3.06
***** 73.003-1-15.121 *****				
73.003-1-15.121	Old State Rd 120 Field crops		Heuvelton Cent Sch	BILL 866
Stiles Steve	Heuvelton Centr 406404	29,400	School Tax/Library	30,700 735.26
Stiles Martha	ACRES 68.60	30,700		4.37
392 Old State Rd	EAST-0241383 NRTH-1683387			
Rensselaer Falls, NY 13680	DEED BOOK 2004 PG-1801			
	FULL MARKET VALUE	36,548		
			TOTAL TAX ---	739.63**
				DATE #1 10/02/17
				AMT DUE 739.63

STATE OF NEW YORK
 COUNTY - St Lawrence
 SCHOOL - Heuvelton Central
 TOWN - Lisbon
 SWIS - 405000

2 0 1 7 S C H O O L T A X R O L L
 T A X A B L E SECTION OF THE ROLL - 1
 OWNERS NAME SEQUENCE
 UNIFORM PERCENT OF VALUE IS 084.00

PAGE 541
 VALUATION DATE-JUL 01, 2016
 TAXABLE STATUS DATE-MAR 01, 2017

TAX MAP PARCEL NUMBER	PROPERTY LOCATION & CLASS	ASSESSMENT	EXEMPTION CODE-----	SCHOOL
CURRENT OWNERS NAME	SCHOOL DISTRICT	LAND	TAX DESCRIPTION	TAXABLE VALUE
CURRENT OWNERS ADDRESS	PARCEL SIZE/GRID COORD	TOTAL	SPECIAL DISTRICTS	TAX AMOUNT

72.002-3-5.112	499 Dollar Rd			BILL 867
Strader Daniel H	210 1 Family Res		Heuvelton Cent Sch	120,000 2,873.97
Strader Kaitlyn S	Heuvelton Centr 406404	8,500	School Tax/Library	120,000 17.06
490 Dollar Rd	See 2016/11925 Ni Mo Easm	120,000		
Heuvelton, NY 13654	FRNT 330.00 DPTH			
	ACRES 4.80			
	EAST-0234285 NRTH-1693174			
	DEED BOOK 2016 PG-149			
	FULL MARKET VALUE	142,857		
TOTAL TAX ---				2,891.03**
				DATE #1 10/02/17
				AMT DUE 2,891.03

73.003-1-23	Kelly Rd			BILL 868
Swartzentruber Jonas E	314 Rural vac<10		Heuvelton Cent Sch	500 11.97
Swartzentruber Sarah J	Heuvelton Centr 406404	500	School Tax/Library	500 0.07
80 Walrath Rd	FRNT 250.00 DPTH 45.00	500		
Rensselaer Falls, NY	ACRES 0.26			
	EAST-0246029 NRTH-1684002			
13680-3117	DEED BOOK 2006 PG-5512			
	FULL MARKET VALUE	595		
TOTAL TAX ---				12.04**
				DATE #1 10/02/17
				AMT DUE 12.04

72.004-2-11.2	220 Line Rd			BILL 869
Swartzentruber Jonas J	120 Field crops		Ag Distric 41720	9,909
Swartzentruber Lydia E	Heuvelton Centr 406404	42,500	Heuvelton Cent Sch	70,091 1,678.66
220 Line Rd	ACRES 79.40	80,000	School Tax/Library	70,091 9.97
Heuvelton, NY 13654	EAST-0236154 NRTH-1683979			
	DEED BOOK 2013 PG-16919			
	FULL MARKET VALUE	95,238		
TOTAL TAX ---				1,688.63**
				DATE #1 10/02/17
				AMT DUE 1,688.63

72.002-3-6.122	565 Dollar Rd			BILL 870
Swartzentruber Mose M	112 Dairy farm		Heuvelton Cent Sch	80,000 1,915.98
Swartzentruber Lovina M	Heuvelton Centr 406404	33,000	School Tax/Library	80,000 11.38
565 Dollar Rd	ACRES 75.10	80,000		
Heuvelton, NY 13654	EAST-0235166 NRTH-1694541			
	DEED BOOK 2009 PG-973			
	FULL MARKET VALUE	95,238		
TOTAL TAX ---				1,927.36**
				DATE #1 10/02/17
				AMT DUE 1,927.36

MAY BE SUBJECT TO PAYMENT
 UNDER AGDIST LAW TIL 2021

STATE OF NEW YORK
 COUNTY - St Lawrence
 SCHOOL - Heuvelton Central
 TOWN - Lisbon
 SWIS - 405000

2 0 1 7 S C H O O L T A X R O L L
 T A X A B L E SECTION OF THE ROLL - 1
 N A M E S E C T I O N - S
 UNIFORM PERCENT OF VALUE IS 084.00

PAGE 542
 VALUATION DATE-JUL 01, 2016
 TAXABLE STATUS DATE-MAR 01, 2017
 RPS155/V04/L015
 CURRENT DATE 8/24/2017

*** S P E C I A L D I S T R I C T S U M M A R Y ***

CODE	DISTRICT NAME	TOTAL PARCELS	EXTENSION TYPE	EXTENSION VALUE	AD VALOREM VALUE	EXEMPT AMOUNT	TAXABLE VALUE	TOTAL TAX
------	---------------	---------------	----------------	-----------------	------------------	---------------	---------------	-----------

NO SPECIAL DISTRICTS AT THIS LEVEL

*** S C H O O L D I S T R I C T S U M M A R Y ***

CODE	DISTRICT NAME	TOTAL PARCELS	ASSESSED LAND	ASSESSED TOTAL	EXEMPT AMOUNT	TOTAL TAXABLE	TOTAL TAX
					----- STAR AMOUNT	----- STAR TAXABLE	
	Heuvelton Central	8	132,500	344,200	9,909	334,291	
406404					21,500	312,791	7,538.81
	S U B - T O T A L	8	132,500	344,200	9,909	334,291	
	S U B - T O T A L (CONT)				21,500	312,791	7,538.81
	T O T A L	8	132,500	344,200	9,909	334,291	
	T O T A L (CONT)				21,500	312,791	7,538.81

*** S Y S T E M C O D E S S U M M A R Y ***

NO SYSTEM EXEMPTIONS AT THIS LEVEL

*** E X E M P T I O N S U M M A R Y ***

CODE	DESCRIPTION	TOTAL PARCELS	SCHOOL
41720	Ag Distric	1	9,909
41854	BAS STAR	1	21,500
	T O T A L	2	31,409

STATE OF NEW YORK
 COUNTY - St Lawrence
 SCHOOL - Heuvelton Central
 TOWN - Lisbon
 SWIS - 405000

2 0 1 7 S C H O O L T A X R O L L
 T A X A B L E SECTION OF THE ROLL - 1
 N A M E S E C T I O N - S
 UNIFORM PERCENT OF VALUE IS 084.00

PAGE 543
 VALUATION DATE-JUL 01, 2016
 TAXABLE STATUS DATE-MAR 01, 2017
 RPS155/V04/L015
 CURRENT DATE 8/24/2017

*** G R A N D T O T A L S ***

ROLL SEC	DESCRIPTION	TOTAL PARCELS	ASSESSED LAND	ASSESSED TOTAL	EXEMPT AMOUNT ----- STAR AMOUNT	TOTAL TAXABLE ----- STAR TAXABLE	TAX RATE	TOTAL TAX
	Heuvelton Cent Sch		132,500	344,200	9,909	334,291		
	School Tax/Library		132,500	344,200	21,500 9,909	312,791 334,291		7,491.26
	SPEC DIST TAXES					334,291		47.55
1	TAXABLE	8						7,538.81

STATE OF NEW YORK
 COUNTY - St Lawrence
 SCHOOL - Heuvelton Central
 TOWN - Lisbon
 SWIS - 405000

2 0 1 7 S C H O O L T A X R O L L
 T A X A B L E SECTION OF THE ROLL - 1
 OWNERS NAME SEQUENCE
 UNIFORM PERCENT OF VALUE IS 084.00

PAGE 544
 VALUATION DATE-JUL 01, 2016
 TAXABLE STATUS DATE-MAR 01, 2017

TAX MAP PARCEL NUMBER	PROPERTY LOCATION & CLASS	ASSESSMENT	EXEMPTION CODE-----	SCHOOL
CURRENT OWNERS NAME	SCHOOL DISTRICT	LAND	TAX DESCRIPTION	TAXABLE VALUE
CURRENT OWNERS ADDRESS	PARCEL SIZE/GRID COORD	TOTAL	SPECIAL DISTRICTS	TAX AMOUNT

72.002-2-11.2	526 Line Rd			72.002-2-11.2 *****
Tani Kathleen	210 1 Family Res		BAS STAR 41854	BILL 871
Ellison Brent R	Heuvelton Centr 406404	7,900	Heuvelton Cent Sch	25,200
526 Line Rd	ACRES 5.20	58,800	School Tax/Library	1,408.25
Heuvelton, NY 13654	EAST-0230094 NRTH-1689496			8.36
	DEED BOOK 2004 PG-12750			
	FULL MARKET VALUE	70,000		
			TOTAL TAX ---	813.07**
				DATE #1 10/02/17
				AMT DUE 813.07

73.003-1-22	107 Old State Rd			73.003-1-22 *****
Tomassini Louis	210 1 Family Res		Heuvelton Cent Sch	ACCT 1- 98-10. 1 BILL 872
512 Jersey Ave	Heuvelton Centr 406404	7,200	School Tax/Library	43,300
Ogdensburg, NY 13669-3432	FRNT 240.00 DPTH 180.00	43,300		1,037.02
	ACRES 1.00			6.16
	EAST-0242003 NRTH-1684204			
	DEED BOOK 2015 PG-14933			
	FULL MARKET VALUE	51,548		
			TOTAL TAX ---	1,043.18**
				DATE #1 10/02/17
				AMT DUE 1,043.18

72.002-2-17.2	550 Line Rd			72.002-2-17.2 *****
Troyer John H	120 Field crops		Heuvelton Cent Sch	BILL 873
Troyer Mary	Heuvelton Centr 406404	16,600	School Tax/Library	397.57
5444 County Route 10	ACRES 39.00	16,600		2.36
Heuvelton, NY 13654	EAST-0230614 NRTH-1690984			
	DEED BOOK 2011 PG-8254			
	FULL MARKET VALUE	19,762		
			TOTAL TAX ---	399.93**
				DATE #1 10/02/17
				AMT DUE 399.93

72.002-2-20.1	5470 Cr 10			72.002-2-20.1 *****
Troyer John H	241 Rural res&ag		Heuvelton Cent Sch	ACCT 1- 59- 7 BILL 874
Troyer Mary R	Heuvelton Centr 406404	28,000	School Tax/Library	91,600
5444 County Route 10	ACRES 52.60	91,600		2,193.80
Heuvelton, NY 13654	EAST-0228750 NRTH-1691915			13.03
	DEED BOOK 2014 PG-3665			
	FULL MARKET VALUE	109,048		
			TOTAL TAX ---	2,206.83**
				DATE #1 10/02/17
				AMT DUE 2,206.83

STATE OF NEW YORK
 COUNTY - St Lawrence
 SCHOOL - Heuvelton Central
 TOWN - Lisbon
 SWIS - 405000

2 0 1 7 S C H O O L T A X R O L L
 T A X A B L E SECTION OF THE ROLL - 1
 OWNERS NAME SEQUENCE
 UNIFORM PERCENT OF VALUE IS 084.00

PAGE 545
 VALUATION DATE-JUL 01, 2016
 TAXABLE STATUS DATE-MAR 01, 2017

TAX MAP PARCEL NUMBER	PROPERTY LOCATION & CLASS	ASSESSMENT	EXEMPTION CODE-----	SCHOOL
CURRENT OWNERS NAME	SCHOOL DISTRICT	LAND	TAX DESCRIPTION	TAXABLE VALUE
CURRENT OWNERS ADDRESS	PARCEL SIZE/GRID COORD	TOTAL	SPECIAL DISTRICTS	TAX AMOUNT
***** 73.003-1-25.1 *****				
73.003-1-25.1	Old State Rd			BILL 875
Tuttle Timothy	322 Rural vac>10		Heuvelton Cent Sch	24,100 577.19
Tuttle Mari Kellie	Heuvelton Centr 406404	24,100	School Tax/Library	24,100 3.43
60 Old State Rd	FRNT 1465.00 DPTH	24,100		
Rensselaer Falls, NY 13680	ACRES 90.90			
	EAST-0243013 NRTH-1684525			
	DEED BOOK 2015 PG-7360			
	FULL MARKET VALUE	28,690		
TOTAL TAX ---				580.62**
				DATE #1 10/02/17
				AMT DUE 580.62
***** 73.003-1-24 *****				
73.003-1-24	60 Old State Rd			ACCT 1- 98- 9 BILL 876
Tuttle Timothy C	210 1 Family Res		Solar Ener 49500	13,000
Tuttle M Kellie	Heuvelton Centr 406404	9,400	BAS STAR 41854	25,200
60 Old State Rd	ACRES 7.70	48,000	Heuvelton Cent Sch	35,000 838.24
Rensselaer Falls, NY 13680	EAST-0242401 NRTH-1683475		School Tax/Library	35,000 4.98
	DEED BOOK 2006 PG-18962			
	FULL MARKET VALUE	57,143		
TOTAL TAX ---				239.69**
				DATE #1 10/02/17
				AMT DUE 239.69

STATE OF NEW YORK
 COUNTY - St Lawrence
 SCHOOL - Heuvelton Central
 TOWN - Lisbon
 SWIS - 405000

2017 SCHOOL TAX ROLL
 TAXABLE SECTION OF THE ROLL - 1
 NAME SECTION - T
 UNIFORM PERCENT OF VALUE IS 084.00

PAGE 546
 VALUATION DATE-JUL 01, 2016
 TAXABLE STATUS DATE-MAR 01, 2017
 RPS155/V04/L015
 CURRENT DATE 8/24/2017

*** SPECIAL DISTRICT SUMMARY ***

CODE	DISTRICT NAME	TOTAL PARCELS	EXTENSION TYPE	EXTENSION VALUE	AD VALOREM VALUE	EXEMPT AMOUNT	TAXABLE VALUE	TOTAL TAX
------	---------------	---------------	----------------	-----------------	------------------	---------------	---------------	-----------

NO SPECIAL DISTRICTS AT THIS LEVEL

*** SCHOOL DISTRICT SUMMARY ***

CODE	DISTRICT NAME	TOTAL PARCELS	ASSESSED LAND	ASSESSED TOTAL	EXEMPT AMOUNT	TOTAL TAXABLE	TOTAL TAX
					----- STAR AMOUNT	----- STAR TAXABLE	
406404	Heuvelton Central	6	93,200	282,400	13,000	269,400	
					50,400	219,000	5,283.32
	S U B - T O T A L	6	93,200	282,400	13,000	269,400	
	S U B - T O T A L (CONT)				50,400	219,000	5,283.32
	T O T A L	6	93,200	282,400	13,000	269,400	
	T O T A L (CONT)				50,400	219,000	5,283.32

*** SYSTEM CODES SUMMARY ***

NO SYSTEM EXEMPTIONS AT THIS LEVEL

*** EXEMPTION SUMMARY ***

CODE	DESCRIPTION	TOTAL PARCELS	SCHOOL
41854	BAS STAR	2	50,400
49500	Solar Ener	1	13,000
	T O T A L	3	63,400

STATE OF NEW YORK
 COUNTY - St Lawrence
 SCHOOL - Heuvelton Central
 TOWN - Lisbon
 SWIS - 405000

2 0 1 7 S C H O O L T A X R O L L
 T A X A B L E SECTION OF THE ROLL - 1
 N A M E S E C T I O N - T
 UNIFORM PERCENT OF VALUE IS 084.00

PAGE 547
 VALUATION DATE-JUL 01, 2016
 TAXABLE STATUS DATE-MAR 01, 2017
 RPS155/V04/L015
 CURRENT DATE 8/24/2017

*** G R A N D T O T A L S ***

ROLL SEC	DESCRIPTION	TOTAL PARCELS	ASSESSED LAND	ASSESSED TOTAL	EXEMPT AMOUNT ----- STAR AMOUNT	TOTAL TAXABLE ----- STAR TAXABLE	TAX RATE	TOTAL TAX
	Heuvelton Cent Sch		93,200	282,400	13,000	269,400		
	School Tax/Library		93,200	282,400	50,400	219,000		5,245.00
					13,000	269,400		38.32
1	SPEC DIST TAXES TAXABLE	6				269,400		5,283.32

STATE OF NEW YORK
 COUNTY - St Lawrence
 SCHOOL - Heuvelton Central
 TOWN - Lisbon
 SWIS - 405000

2 0 1 7 S C H O O L T A X R O L L
 T A X A B L E SECTION OF THE ROLL - 1
 OWNERS NAME SEQUENCE
 UNIFORM PERCENT OF VALUE IS 084.00

PAGE 548
 VALUATION DATE-JUL 01, 2016
 TAXABLE STATUS DATE-MAR 01, 2017

TAX MAP PARCEL NUMBER	PROPERTY LOCATION & CLASS	ASSESSMENT	EXEMPTION CODE-----	SCHOOL
CURRENT OWNERS NAME	SCHOOL DISTRICT	LAND	TAX DESCRIPTION	TAXABLE VALUE
CURRENT OWNERS ADDRESS	PARCEL SIZE/GRID COORD	TOTAL	SPECIAL DISTRICTS	TAX AMOUNT

60.003-2-14.2	88 Ballantine Rd			60.003-2-14.2 *****
Warren Cory M	210 1 Family Res		BAS STAR 41854	ACCT 1-44-11.2 BILL 877
88 Ballantine Rd	Heuvelton Centr 406404	7,300	Heuvelton Cent Sch	25,200
Heuvelton, NY 13654	ACRES 1.80 BANK8888288	65,000	School Tax/Library	1,556.73
	EAST-0227489 NRTH-1696701			9.24
	DEED BOOK 2012 PG-3478			
	FULL MARKET VALUE	77,381		
			TOTAL TAX ---	962.44**
				DATE #1 10/02/17
				AMT DUE 962.44

72.002-2-4	5567 Cr 10			72.002-2-4 *****
White Douglas	270 Mfg housing		ENH STAR 41834	ACCT 1-101-14.2 BILL 878
White Margaret	Heuvelton Centr 406404	6,900	Heuvelton Cent Sch	30,000
5567 County Route 10	FRNT 200.00 DPTH 194.00	30,000	School Tax/Library	718.49
Heuvelton, NY 13654	EAST-0229883 NRTH-1694276			4.27
	DEED BOOK 898 PG-00708			
	FULL MARKET VALUE	35,714		
			TOTAL TAX ---	4.27**
				DATE #1 10/02/17
				AMT DUE 4.27

72.002-2-5.1	5578 Cr 10			72.002-2-5.1 *****
White Gary D	240 Rural res		BAS STAR 41854	ACCT 1-101-14.1 BILL 879
5578 County Route 10	Heuvelton Centr 406404	16,600	Heuvelton Cent Sch	25,200
Heuvelton, NY 13654	FRNT 671.00 DPTH	102,000	School Tax/Library	2,442.88
	ACRES 36.10			14.50
	EAST-0230701 NRTH-1693692			
	DEED BOOK 897 PG-00972			
	FULL MARKET VALUE	121,429		
			TOTAL TAX ---	1,853.84**
				DATE #1 10/02/17
				AMT DUE 1,853.84

STATE OF NEW YORK
 COUNTY - St Lawrence
 SCHOOL - Heuvelton Central
 TOWN - Lisbon
 SWIS - 405000

2 0 1 7 S C H O O L T A X R O L L
 T A X A B L E SECTION OF THE ROLL - 1
 N A M E S E C T I O N - W
 UNIFORM PERCENT OF VALUE IS 084.00

PAGE 549
 VALUATION DATE-JUL 01, 2016
 TAXABLE STATUS DATE-MAR 01, 2017
 RPS155/V04/L015
 CURRENT DATE 8/24/2017

*** S P E C I A L D I S T R I C T S U M M A R Y ***

CODE	DISTRICT NAME	TOTAL PARCELS	EXTENSION TYPE	EXTENSION VALUE	AD VALOREM VALUE	EXEMPT AMOUNT	TAXABLE VALUE	TOTAL TAX
------	---------------	---------------	----------------	-----------------	------------------	---------------	---------------	-----------

NO SPECIAL DISTRICTS AT THIS LEVEL

*** S C H O O L D I S T R I C T S U M M A R Y ***

CODE	DISTRICT NAME	TOTAL PARCELS	ASSESSED LAND	ASSESSED TOTAL	EXEMPT AMOUNT	TOTAL TAXABLE	TOTAL TAX
					----- STAR AMOUNT	----- STAR TAXABLE	
	Heuvelton Central	3	30,800	197,000		197,000	
406404					80,400	116,600	2,820.55
	S U B - T O T A L	3	30,800	197,000		197,000	
	S U B - T O T A L (CONT)				80,400	116,600	2,820.55
	T O T A L	3	30,800	197,000		197,000	
	T O T A L (CONT)				80,400	116,600	2,820.55

*** S Y S T E M C O D E S S U M M A R Y ***

NO SYSTEM EXEMPTIONS AT THIS LEVEL

*** E X E M P T I O N S U M M A R Y ***

CODE	DESCRIPTION	TOTAL PARCELS	SCHOOL
41834	ENH STAR	1	30,000
41854	BAS STAR	2	50,400
	T O T A L	3	80,400

STATE OF NEW YORK
 COUNTY - St Lawrence
 SCHOOL - Heuvelton Central
 TOWN - Lisbon
 SWIS - 405000

2 0 1 7 S C H O O L T A X R O L L
 T A X A B L E SECTION OF THE ROLL - 1
 N A M E S E C T I O N - W
 UNIFORM PERCENT OF VALUE IS 084.00

PAGE 550
 VALUATION DATE-JUL 01, 2016
 TAXABLE STATUS DATE-MAR 01, 2017
 RPS155/V04/L015
 CURRENT DATE 8/24/2017

*** G R A N D T O T A L S ***

ROLL SEC	DESCRIPTION	TOTAL PARCELS	ASSESSED LAND	ASSESSED TOTAL	EXEMPT AMOUNT ----- STAR AMOUNT	TOTAL TAXABLE ----- STAR TAXABLE	TAX RATE	TOTAL TAX
	Heuvelton Cent Sch		30,800	197,000		197,000		
	School Tax/Library		30,800	197,000	80,400	116,600		2,792.54
	SPEC DIST TAXES					197,000		28.01
1	TAXABLE	3						2,820.55

STATE OF NEW YORK
 COUNTY - St Lawrence
 SCHOOL - Heuvelton Central
 TOWN - Lisbon
 SWIS - 405000

2 0 1 7 S C H O O L T A X R O L L
 T A X A B L E SECTION OF THE ROLL - 1
 OWNERS NAME SEQUENCE
 UNIFORM PERCENT OF VALUE IS 084.00

PAGE 551
 VALUATION DATE-JUL 01, 2016
 TAXABLE STATUS DATE-MAR 01, 2017

TAX MAP PARCEL NUMBER	PROPERTY LOCATION & CLASS	ASSESSMENT	EXEMPTION CODE-----	SCHOOL
CURRENT OWNERS NAME	SCHOOL DISTRICT	LAND	TAX DESCRIPTION	TAXABLE VALUE
CURRENT OWNERS ADDRESS	PARCEL SIZE/GRID COORD	TOTAL	SPECIAL DISTRICTS	TAX AMOUNT
***** 72.002-3-16.1 *****				
297,301	Todd Rd			ACCT 1- 11-12
72.002-3-16.1	270 Mfg housing		Heuvelton Cent Sch	31,200
Yerden Dennis	Heuvelton Centr 406404	12,400	School Tax/Library	31,200
306 Todd Rd	ACRES 27.30	31,200		
Rensselaer Falls, NY 13680	EAST-0238303 NRTH-1689893			
	DEED BOOK 981 PG-00943			
	FULL MARKET VALUE	37,143		
TOTAL TAX ---				751.67**
				DATE #1 10/02/17
				AMT DUE 751.67
***** 72.002-3-13.2 *****				
Off	Todd Rd			BILL 881
72.002-3-13.2	312 Vac w/imprv		Heuvelton Cent Sch	5,000
Yerden Dennis A	Heuvelton Centr 406404	2,000	School Tax/Library	5,000
306 Todd Rd	FRNT 150.00 DPTH 290.00	5,000		
Rensselaer Falls, NY 13680	ACRES 1.00			
	EAST-0239422 NRTH-1688609			
	DEED BOOK 1084 PG-485			
	FULL MARKET VALUE	5,952		
TOTAL TAX ---				120.46**
				DATE #1 10/02/17
				AMT DUE 120.46
***** 72.002-3-18.1 *****				
185, 285	Todd Rd			ACCT 1- 43-10
72.002-3-18.1	240 Rural res		Heuvelton Cent Sch	50,000
Yerdon Carol A	Heuvelton Centr 406404	25,000	School Tax/Library	50,000
306 Todd Rd	ACRES 161.50	50,000		
Rensselaer Falls, NY 13680	EAST-0236890 NRTH-1689686			
	DEED BOOK 1052 PG-191			
	FULL MARKET VALUE	59,524		
TOTAL TAX ---				1,204.60**
				DATE #1 10/02/17
				AMT DUE 1,204.60
***** 72.002-3-13.1 *****				
306	Todd Rd			ACCT 1- 22- 4.22
72.002-3-13.1	210 1 Family Res		BAS STAR 41854	25,000
Yerdon Dennis	Heuvelton Centr 406404	6,500	Heuvelton Cent Sch	25,000
306 Todd Rd	FRNT 150.00 DPTH 290.00	25,000	School Tax/Library	25,000
Rensselaer Falls, NY 13680	ACRES 1.00			
	EAST-0239250 NRTH-1688853			
	DEED BOOK 939 PG-00495			
	FULL MARKET VALUE	29,762		
TOTAL TAX ---				3.56**
				DATE #1 10/02/17
				AMT DUE 3.56

STATE OF NEW YORK
 COUNTY - St Lawrence
 SCHOOL - Heuvelton Central
 TOWN - Lisbon
 SWIS - 405000

2 0 1 7 S C H O O L T A X R O L L
 T A X A B L E SECTION OF THE ROLL - 1
 N A M E S E C T I O N - Y
 UNIFORM PERCENT OF VALUE IS 084.00

PAGE 552
 VALUATION DATE-JUL 01, 2016
 TAXABLE STATUS DATE-MAR 01, 2017
 RPS155/V04/L015
 CURRENT DATE 8/24/2017

*** S P E C I A L D I S T R I C T S U M M A R Y ***

CODE	DISTRICT NAME	TOTAL PARCELS	EXTENSION TYPE	EXTENSION VALUE	AD VALOREM VALUE	EXEMPT AMOUNT	TAXABLE VALUE	TOTAL TAX
------	---------------	---------------	----------------	-----------------	------------------	---------------	---------------	-----------

NO SPECIAL DISTRICTS AT THIS LEVEL

*** S C H O O L D I S T R I C T S U M M A R Y ***

CODE	DISTRICT NAME	TOTAL PARCELS	ASSESSED LAND	ASSESSED TOTAL	EXEMPT AMOUNT	TOTAL TAXABLE	TOTAL TAX
					----- STAR AMOUNT	----- STAR TAXABLE	
	Heuvelton Central	4	45,900	111,200		111,200	
406404					25,000	86,200	2,080.29
	S U B - T O T A L	4	45,900	111,200		111,200	
	S U B - T O T A L (CONT)				25,000	86,200	2,080.29
	T O T A L	4	45,900	111,200		111,200	
	T O T A L (CONT)				25,000	86,200	2,080.29

*** S Y S T E M C O D E S S U M M A R Y ***

NO SYSTEM EXEMPTIONS AT THIS LEVEL

*** E X E M P T I O N S U M M A R Y ***

CODE	DESCRIPTION	TOTAL PARCELS	SCHOOL
41854	BAS STAR	1	25,000
	T O T A L	1	25,000

STATE OF NEW YORK
 COUNTY - St Lawrence
 SCHOOL - Heuvelton Central
 TOWN - Lisbon
 SWIS - 405000

2 0 1 7 S C H O O L T A X R O L L
 T A X A B L E SECTION OF THE ROLL - 1
 N A M E S E C T I O N - Y
 UNIFORM PERCENT OF VALUE IS 084.00

PAGE 553
 VALUATION DATE-JUL 01, 2016
 TAXABLE STATUS DATE-MAR 01, 2017
 RPS155/V04/L015
 CURRENT DATE 8/24/2017

*** G R A N D T O T A L S ***

ROLL SEC	DESCRIPTION	TOTAL PARCELS	ASSESSED LAND	ASSESSED TOTAL	EXEMPT AMOUNT ----- STAR AMOUNT	TOTAL TAXABLE ----- STAR TAXABLE	TAX RATE	TOTAL TAX
	Heuvelton Cent Sch		45,900	111,200		111,200		
	School Tax/Library		45,900	111,200	25,000	86,200		2,064.47
	SPEC DIST TAXES					111,200		15.82
1	TAXABLE	4						2,080.29

STATE OF NEW YORK
 COUNTY - St Lawrence
 SCHOOL - Heuvelton Central
 TOWN - Lisbon
 SWIS - 405000

2 0 1 7 S C H O O L T A X R O L L
 T A X A B L E SECTION OF THE ROLL - 1
 UNIFORM PERCENT OF VALUE IS 084.00

PAGE 554
 VALUATION DATE-JUL 01, 2016
 TAXABLE STATUS DATE-MAR 01, 2017
 RPS155/V04/L015
 CURRENT DATE 8/24/2017

R O L L S U B S E C T I O N - - T O T A L S

*** S P E C I A L D I S T R I C T S U M M A R Y ***

CODE	DISTRICT NAME	TOTAL PARCELS	EXTENSION TYPE	EXTENSION VALUE	AD VALOREM VALUE	EXEMPT AMOUNT	TAXABLE VALUE	TOTAL TAX
------	---------------	---------------	----------------	-----------------	------------------	---------------	---------------	-----------

NO SPECIAL DISTRICTS AT THIS LEVEL

*** S C H O O L D I S T R I C T S U M M A R Y ***

CODE	DISTRICT NAME	TOTAL PARCELS	ASSESSED LAND	ASSESSED TOTAL	EXEMPT AMOUNT	TOTAL TAXABLE	TOTAL TAX
					-----	-----	
					STAR AMOUNT	STAR TAXABLE	
	Heuvelton Central	112	1596,700	4580,100	62,215	4,517,885	
406404					1257,820	3,260,065	78,720.29
	S U B - T O T A L	112	1596,700	4580,100	62,215	4,517,885	
	S U B - T O T A L (CONT)				1257,820	3,260,065	78,720.29
	T O T A L	112	1596,700	4580,100	62,215	4,517,885	
	T O T A L (CONT)				1257,820	3,260,065	78,720.29

*** S Y S T E M C O D E S S U M M A R Y ***

NO SYSTEM EXEMPTIONS AT THIS LEVEL

*** E X E M P T I O N S U M M A R Y ***

CODE	DESCRIPTION	TOTAL PARCELS	SCHOOL
41720	Ag Distric	23	22,715
41834	ENH STAR	9	458,520
41854	BAS STAR	31	759,400
41864	B STAR MH	2	39,900
42100	Silo	5	15,500

STATE OF NEW YORK
 COUNTY - St Lawrence
 SCHOOL - Heuvelton Central
 TOWN - Lisbon
 SWIS - 405000

2 0 1 7 S C H O O L T A X R O L L
 T A X A B L E SECTION OF THE ROLL - 1
 UNIFORM PERCENT OF VALUE IS 084.00

PAGE 555
 VALUATION DATE-JUL 01, 2016
 TAXABLE STATUS DATE-MAR 01, 2017
 RPS155/V04/L015
 CURRENT DATE 8/24/2017

R O L L S U B S E C T I O N - - T O T A L S

*** E X E M P T I O N S U M M A R Y ***

CODE	DESCRIPTION	TOTAL PARCELS	SCHOOL
49500	Solar Ener	2	24,000
	T O T A L	72	1320,035

*** G R A N D T O T A L S ***

ROLL SEC	DESCRIPTION	TOTAL PARCELS	ASSESSED LAND	ASSESSED TOTAL	EXEMPT AMOUNT	TOTAL TAXABLE	TAX RATE	TOTAL TAX
					-----	-----		
					STAR AMOUNT	STAR TAXABLE		
	Heuvelton Cent Sch		1596,700	4580,100	62,215	4,517,885		
	School Tax/Library		1596,700	4580,100	1257,820	3,260,065		78,077.79
	SPEC DIST TAXES				62,215	4,517,885		642.50
1	TAXABLE	112						78,720.29

STATE OF NEW YORK
 COUNTY - St Lawrence
 SCHOOL - Heuvelton Central
 TOWN - Lisbon
 SWIS - 405000

2017 SCHOOL TAX ROLL
 TAXABLE SECTION OF THE ROLL - 1
 UNIFORM PERCENT OF VALUE IS 084.00

PAGE 556
 VALUATION DATE-JUL 01, 2016
 TAXABLE STATUS DATE-MAR 01, 2017
 RPS155/V04/L015
 CURRENT DATE 8/24/2017

ROLL SECTION TOTALS

*** SPECIAL DISTRICT SUMMARY ***

CODE	DISTRICT NAME	TOTAL PARCELS	EXTENSION TYPE	EXTENSION VALUE	AD VALOREM VALUE	EXEMPT AMOUNT	TAXABLE VALUE	TOTAL TAX
------	---------------	---------------	----------------	-----------------	------------------	---------------	---------------	-----------

NO SPECIAL DISTRICTS AT THIS LEVEL

*** SCHOOL DISTRICT SUMMARY ***

CODE	DISTRICT NAME	TOTAL PARCELS	ASSESSED LAND	ASSESSED TOTAL	EXEMPT AMOUNT	TOTAL TAXABLE	TOTAL TAX
					-----	-----	
					STAR AMOUNT	STAR TAXABLE	
	Heuvelton Central	112	1596,700	4580,100	62,215	4,517,885	
406404					1257,820	3,260,065	78,720.29
	SUB - TOTAL	112	1596,700	4580,100	62,215	4,517,885	
	SUB - TOTAL (CONT)				1257,820	3,260,065	78,720.29
	TOTAL	112	1596,700	4580,100	62,215	4,517,885	
	TOTAL (CONT)				1257,820	3,260,065	78,720.29

*** SYSTEM CODES SUMMARY ***

NO SYSTEM EXEMPTIONS AT THIS LEVEL

*** EXEMPTION SUMMARY ***

CODE	DESCRIPTION	TOTAL PARCELS	SCHOOL
41720	Ag Distric	23	22,715
41834	ENH STAR	9	458,520
41854	BAS STAR	31	759,400
41864	B STAR MH	2	39,900
42100	Silo	5	15,500

STATE OF NEW YORK
 COUNTY - St Lawrence
 SCHOOL - Heuvelton Central
 TOWN - Lisbon
 SWIS - 405000

2017 SCHOOL TAX ROLL
 TAXABLE SECTION OF THE ROLL - 1
 UNIFORM PERCENT OF VALUE IS 084.00

PAGE 557
 VALUATION DATE-JUL 01, 2016
 TAXABLE STATUS DATE-MAR 01, 2017
 RPS155/V04/L015
 CURRENT DATE 8/24/2017

ROLL SECTION TOTALS

*** EXEMPTION SUMMARY ***

CODE	DESCRIPTION	TOTAL PARCELS	SCHOOL
49500	Solar Ener	2	24,000
	T O T A L	72	1320,035

*** GRAND TOTALS ***

ROLL SEC	DESCRIPTION	TOTAL PARCELS	ASSESSED LAND	ASSESSED TOTAL	EXEMPT AMOUNT ----- STAR AMOUNT	TOTAL TAXABLE ----- STAR TAXABLE	TAX RATE	TOTAL TAX
	Heuvelton Cent Sch		1596,700	4580,100	62,215	4,517,885		
	School Tax/Library		1596,700	4580,100	1257,820	3,260,065		78,077.79
	SPEC DIST TAXES				62,215	4,517,885		642.50
1	TAXABLE	112						78,720.29

STATE OF NEW YORK
 COUNTY - St Lawrence
 SCHOOL - Heuvelton Central
 TOWN - Lisbon
 SWIS - 405000

2 0 1 7 S C H O O L T A X R O L L
 SPECIAL FRANCHISE SECTION OF THE ROLL - 5
 OWNERS NAME SEQUENCE
 UNIFORM PERCENT OF VALUE IS 084.00

PAGE 558
 VALUATION DATE-JUL 01, 2016
 TAXABLE STATUS DATE-MAR 01, 2017

TAX MAP PARCEL NUMBER	PROPERTY LOCATION & CLASS	ASSESSMENT	EXEMPTION CODE-----	SCHOOL
CURRENT OWNERS NAME	SCHOOL DISTRICT	LAND	TAX DESCRIPTION	TAXABLE VALUE
CURRENT OWNERS ADDRESS	PARCEL SIZE/GRID COORD	TOTAL	SPECIAL DISTRICTS	TAX AMOUNT
***** 555.009-16-3 *****				
555.009-16-3	Lisbon			BILL 884
Niagara Mohawk Power Corp	882 Elec Trans Imp		Heuvelton Cent Sch	44,269
Company Code 132350	Heuvelton Centr 406404	0	School Tax/Library	44,269
Real Estate Tax	2.55% App Factor	44,269		
300 Erie Blvd West	Heuv Sch			
Syracuse, NY 13202-4718	BANK9999996			
	FULL MARKET VALUE	52,701		
TOTAL TAX ---				1,066.53**
				DATE #1 10/02/17
				AMT DUE 1,066.53

STATE OF NEW YORK
 COUNTY - St Lawrence
 SCHOOL - Heuvelton Central
 TOWN - Lisbon
 SWIS - 405000

2017 SCHOOL TAX ROLL
 SPECIAL FRANCHISE SECTION OF THE ROLL - 5
 NAME SECTION - N
 UNIFORM PERCENT OF VALUE IS 084.00

PAGE 559
 VALUATION DATE-JUL 01, 2016
 TAXABLE STATUS DATE-MAR 01, 2017
 RPS155/V04/L015
 CURRENT DATE 8/24/2017

*** SPECIAL DISTRICT SUMMARY ***

CODE	DISTRICT NAME	TOTAL PARCELS	EXTENSION TYPE	EXTENSION VALUE	AD VALOREM VALUE	EXEMPT AMOUNT	TAXABLE VALUE	TOTAL TAX
------	---------------	---------------	----------------	-----------------	------------------	---------------	---------------	-----------

NO SPECIAL DISTRICTS AT THIS LEVEL

*** SCHOOL DISTRICT SUMMARY ***

CODE	DISTRICT NAME	TOTAL PARCELS	ASSESSED LAND	ASSESSED TOTAL	EXEMPT AMOUNT	TOTAL TAXABLE	TOTAL TAX
					----- STAR AMOUNT	----- STAR TAXABLE	
	Heuvelton Central	1		44,269		44,269	
406404						44,269	1,066.53
	SUB - TOTAL	1		44,269		44,269	
	SUB - TOTAL (CONT)					44,269	1,066.53
	TOTAL	1		44,269		44,269	
	TOTAL (CONT)					44,269	1,066.53

*** SYSTEM CODES SUMMARY ***

NO SYSTEM EXEMPTIONS AT THIS LEVEL

*** EXEMPTION SUMMARY ***

NO EXEMPTIONS AT THIS LEVEL

STATE OF NEW YORK
 COUNTY - St Lawrence
 SCHOOL - Heuvelton Central
 TOWN - Lisbon
 SWIS - 405000

2 0 1 7 S C H O O L T A X R O L L
 SPECIAL FRANCHISE SECTION OF THE ROLL - 5
 N A M E S E C T I O N - N
 UNIFORM PERCENT OF VALUE IS 084.00

PAGE 560
 VALUATION DATE-JUL 01, 2016
 TAXABLE STATUS DATE-MAR 01, 2017
 RPS155/V04/L015
 CURRENT DATE 8/24/2017

*** G R A N D T O T A L S ***

ROLL SEC	DESCRIPTION	TOTAL PARCELS	ASSESSED LAND	ASSESSED TOTAL	EXEMPT AMOUNT ----- STAR AMOUNT	TOTAL TAXABLE ----- STAR TAXABLE	TAX RATE	TOTAL TAX
	Heuvelton Cent Sch			44,269		44,269		
	School Tax/Library			44,269		44,269		1,060.23
	SPEC DIST TAXES					44,269		6.30
5	SPECIAL FRANCHISE	1						1,066.53

STATE OF NEW YORK
 COUNTY - St Lawrence
 SCHOOL - Heuvelton Central
 TOWN - Lisbon
 SWIS - 405000

2 0 1 7 S C H O O L T A X R O L L
 SPECIAL FRANCHISE SECTION OF THE ROLL - 5
 OWNERS NAME SEQUENCE
 UNIFORM PERCENT OF VALUE IS 084.00

PAGE 561
 VALUATION DATE-JUL 01, 2016
 TAXABLE STATUS DATE-MAR 01, 2017

TAX MAP PARCEL NUMBER	PROPERTY LOCATION & CLASS	ASSESSMENT	EXEMPTION CODE-----	SCHOOL
CURRENT OWNERS NAME	SCHOOL DISTRICT	LAND	TAX DESCRIPTION	TAXABLE VALUE
CURRENT OWNERS ADDRESS	PARCEL SIZE/GRID COORD	TOTAL	SPECIAL DISTRICTS	TAX AMOUNT
***** 555.020-16-2 *****				
555.020-16-2	Town Lisbon			BILL 885
SLIC Network Solutions Inc	831 Tele Comm		Heuvelton Cent Sch	29,190
PO Box 122	Heuvelton Centr 406404	0	School Tax/Library	29,190
Nicholville, NY 12695-0122	App Factor 2.55% Heuvelto	29,190		4.15
	Special Franchise			
	FULL MARKET VALUE	34,750		
			TOTAL TAX ---	703.24**
			DATE #1	10/02/17
			AMT DUE	703.24

STATE OF NEW YORK
 COUNTY - St Lawrence
 SCHOOL - Heuvelton Central
 TOWN - Lisbon
 SWIS - 405000

2017 SCHOOL TAX ROLL
 SPECIAL FRANCHISE SECTION OF THE ROLL - 5
 NAME SECTION - S
 UNIFORM PERCENT OF VALUE IS 084.00

PAGE 562
 VALUATION DATE-JUL 01, 2016
 TAXABLE STATUS DATE-MAR 01, 2017
 RPS155/V04/L015
 CURRENT DATE 8/24/2017

*** SPECIAL DISTRICT SUMMARY ***

CODE	DISTRICT NAME	TOTAL PARCELS	EXTENSION TYPE	EXTENSION VALUE	AD VALOREM VALUE	EXEMPT AMOUNT	TAXABLE VALUE	TOTAL TAX
------	---------------	---------------	----------------	-----------------	------------------	---------------	---------------	-----------

NO SPECIAL DISTRICTS AT THIS LEVEL

*** SCHOOL DISTRICT SUMMARY ***

CODE	DISTRICT NAME	TOTAL PARCELS	ASSESSED LAND	ASSESSED TOTAL	EXEMPT AMOUNT	TOTAL TAXABLE	TOTAL TAX
					----- STAR AMOUNT	----- STAR TAXABLE	
	Heuvelton Central	1		29,190		29,190	
406404						29,190	703.24
	SUB - TOTAL	1		29,190		29,190	
	SUB - TOTAL (CONT)					29,190	703.24
	TOTAL	1		29,190		29,190	
	TOTAL (CONT)					29,190	703.24

*** SYSTEM CODES SUMMARY ***

NO SYSTEM EXEMPTIONS AT THIS LEVEL

*** EXEMPTION SUMMARY ***

NO EXEMPTIONS AT THIS LEVEL

STATE OF NEW YORK
 COUNTY - St Lawrence
 SCHOOL - Heuvelton Central
 TOWN - Lisbon
 SWIS - 405000

2 0 1 7 S C H O O L T A X R O L L
 SPECIAL FRANCHISE SECTION OF THE ROLL - 5
 N A M E S E C T I O N - S
 UNIFORM PERCENT OF VALUE IS 084.00

PAGE 563
 VALUATION DATE-JUL 01, 2016
 TAXABLE STATUS DATE-MAR 01, 2017
 RPS155/V04/L015
 CURRENT DATE 8/24/2017

*** G R A N D T O T A L S ***

ROLL SEC	DESCRIPTION	TOTAL PARCELS	ASSESSED LAND	ASSESSED TOTAL	EXEMPT AMOUNT ----- STAR AMOUNT	TOTAL TAXABLE ----- STAR TAXABLE	TAX RATE	TOTAL TAX
	Heuvelton Cent Sch			29,190		29,190		
	School Tax/Library			29,190		29,190		699.09
	SPEC DIST TAXES					29,190		4.15
5	SPECIAL FRANCHISE	1						703.24

STATE OF NEW YORK
 COUNTY - St Lawrence
 SCHOOL - Heuvelton Central
 TOWN - Lisbon
 SWIS - 405000

2 0 1 7 S C H O O L T A X R O L L
 SPECIAL FRANCHISE SECTION OF THE ROLL - 5
 OWNERS NAME SEQUENCE
 UNIFORM PERCENT OF VALUE IS 084.00

PAGE 564
 VALUATION DATE-JUL 01, 2016
 TAXABLE STATUS DATE-MAR 01, 2017

TAX MAP PARCEL NUMBER	PROPERTY LOCATION & CLASS	ASSESSMENT	EXEMPTION CODE-----	SCHOOL
CURRENT OWNERS NAME	SCHOOL DISTRICT	LAND	TAX DESCRIPTION	TAXABLE VALUE
CURRENT OWNERS ADDRESS	PARCEL SIZE/GRID COORD	TOTAL	SPECIAL DISTRICTS	TAX AMOUNT
***** 555.008-16-2 *****				
555.008-16-2	Town Of Lisbon			ACCT 5-109- 1. 2 BILL 886
Verizon New York Inc	866 Telephone		Heuvelton Cent Sch	7,803 186.88
Company Code 631900	Heuvelton Centr 406404	0	School Tax/Library	7,803 1.11
PO Box 2749	Special Franchise	7,803		
Addison, TX 75001	App Factor 2.55% Hv Sch			
	BANK9999997			
	DEED BOOK 00000			
	FULL MARKET VALUE	9,289		
			TOTAL TAX ---	187.99**
			DATE #1	10/02/17
			AMT DUE	187.99

STATE OF NEW YORK
 COUNTY - St Lawrence
 SCHOOL - Heuvelton Central
 TOWN - Lisbon
 SWIS - 405000

2017 SCHOOL TAX ROLL
 SPECIAL FRANCHISE SECTION OF THE ROLL - 5
 NAME SECTION - V
 UNIFORM PERCENT OF VALUE IS 084.00

PAGE 565
 VALUATION DATE-JUL 01, 2016
 TAXABLE STATUS DATE-MAR 01, 2017
 RPS155/V04/L015
 CURRENT DATE 8/24/2017

*** SPECIAL DISTRICT SUMMARY ***

CODE	DISTRICT NAME	TOTAL PARCELS	EXTENSION TYPE	EXTENSION VALUE	AD VALOREM VALUE	EXEMPT AMOUNT	TAXABLE VALUE	TOTAL TAX
------	---------------	---------------	----------------	-----------------	------------------	---------------	---------------	-----------

NO SPECIAL DISTRICTS AT THIS LEVEL

*** SCHOOL DISTRICT SUMMARY ***

CODE	DISTRICT NAME	TOTAL PARCELS	ASSESSED LAND	ASSESSED TOTAL	EXEMPT AMOUNT	TOTAL TAXABLE	TOTAL TAX
					----- STAR AMOUNT	----- STAR TAXABLE	
	Heuvelton Central	1		7,803		7,803	
406404						7,803	187.99
	SUB - TOTAL	1		7,803		7,803	
	SUB - TOTAL (CONT)					7,803	187.99
	TOTAL	1		7,803		7,803	
	TOTAL (CONT)					7,803	187.99

*** SYSTEM CODES SUMMARY ***

NO SYSTEM EXEMPTIONS AT THIS LEVEL

*** EXEMPTION SUMMARY ***

NO EXEMPTIONS AT THIS LEVEL

STATE OF NEW YORK
 COUNTY - St Lawrence
 SCHOOL - Heuvelton Central
 TOWN - Lisbon
 SWIS - 405000

2017 SCHOOL TAX ROLL
 SPECIAL FRANCHISE SECTION OF THE ROLL - 5
 NAME SECTION - V
 UNIFORM PERCENT OF VALUE IS 084.00

PAGE 566
 VALUATION DATE-JUL 01, 2016
 TAXABLE STATUS DATE-MAR 01, 2017
 RPS155/V04/L015
 CURRENT DATE 8/24/2017

*** GRAND TOTALS ***

ROLL SEC	DESCRIPTION	TOTAL PARCELS	ASSESSED LAND	ASSESSED TOTAL	EXEMPT AMOUNT ----- STAR AMOUNT	TOTAL TAXABLE ----- STAR TAXABLE	TAX RATE	TOTAL TAX
	Heuvelton Cent Sch			7,803		7,803		
	School Tax/Library			7,803		7,803		186.88
	SPEC DIST TAXES					7,803		1.11
5	SPECIAL FRANCHISE	1						187.99

STATE OF NEW YORK
 COUNTY - St Lawrence
 SCHOOL - Heuvelton Central
 TOWN - Lisbon
 SWIS - 405000

2017 SCHOOL TAX ROLL
 SPECIAL FRANCHISE SECTION OF THE ROLL - 5
 UNIFORM PERCENT OF VALUE IS 084.00

PAGE 567
 VALUATION DATE-JUL 01, 2016
 TAXABLE STATUS DATE-MAR 01, 2017
 RPS155/V04/L015
 CURRENT DATE 8/24/2017

ROLL SUBSECTION - - TOTALS

*** SPECIAL DISTRICT SUMMARY ***

CODE	DISTRICT NAME	TOTAL PARCELS	EXTENSION TYPE	EXTENSION VALUE	AD VALOREM VALUE	EXEMPT AMOUNT	TAXABLE VALUE	TOTAL TAX
------	---------------	---------------	----------------	-----------------	------------------	---------------	---------------	-----------

NO SPECIAL DISTRICTS AT THIS LEVEL

*** SCHOOL DISTRICT SUMMARY ***

CODE	DISTRICT NAME	TOTAL PARCELS	ASSESSED LAND	ASSESSED TOTAL	EXEMPT AMOUNT	TOTAL TAXABLE	TOTAL TAX
					----- STAR AMOUNT	----- STAR TAXABLE	
	Heuvelton Central	3		81,262		81,262	
406404						81,262	1,957.76
	SUB - TOTAL	3		81,262		81,262	
	SUB - TOTAL (CONT)					81,262	1,957.76
	TOTAL	3		81,262		81,262	
	TOTAL (CONT)					81,262	1,957.76

*** SYSTEM CODES SUMMARY ***

NO SYSTEM EXEMPTIONS AT THIS LEVEL

*** EXEMPTION SUMMARY ***

NO EXEMPTIONS AT THIS LEVEL

STATE OF NEW YORK
 COUNTY - St Lawrence
 SCHOOL - Heuvelton Central
 TOWN - Lisbon
 SWIS - 405000

2017 SCHOOL TAX ROLL
 SPECIAL FRANCHISE SECTION OF THE ROLL - 5

PAGE 568
 VALUATION DATE-JUL 01, 2016
 TAXABLE STATUS DATE-MAR 01, 2017
 RPS155/V04/L015
 CURRENT DATE 8/24/2017

UNIFORM PERCENT OF VALUE IS 084.00

ROLL SUBSECTION - - TOTALS

*** GRAND TOTALS ***

ROLL SEC	DESCRIPTION	TOTAL PARCELS	ASSESSED LAND	ASSESSED TOTAL	EXEMPT AMOUNT ----- STAR AMOUNT	TOTAL TAXABLE ----- STAR TAXABLE	TAX RATE	TOTAL TAX
	Heuvelton Cent Sch			81,262		81,262		
	School Tax/Library			81,262		81,262		1,946.20
	SPEC DIST TAXES					81,262		11.56
5	SPECIAL FRANCHISE	3						1,957.76

STATE OF NEW YORK
 COUNTY - St Lawrence
 SCHOOL - Heuvelton Central
 TOWN - Lisbon
 SWIS - 405000

2 0 1 7 S C H O O L T A X R O L L
 SPECIAL FRANCHISE SECTION OF THE ROLL - 5

PAGE 569
 VALUATION DATE-JUL 01, 2016
 TAXABLE STATUS DATE-MAR 01, 2017
 RPS155/V04/L015
 CURRENT DATE 8/24/2017

UNIFORM PERCENT OF VALUE IS 084.00

R O L L S E C T I O N T O T A L S

*** S P E C I A L D I S T R I C T S U M M A R Y ***

CODE	DISTRICT NAME	TOTAL PARCELS	EXTENSION TYPE	EXTENSION VALUE	AD VALOREM VALUE	EXEMPT AMOUNT	TAXABLE VALUE	TOTAL TAX
------	---------------	---------------	----------------	-----------------	------------------	---------------	---------------	-----------

NO SPECIAL DISTRICTS AT THIS LEVEL

*** S C H O O L D I S T R I C T S U M M A R Y ***

CODE	DISTRICT NAME	TOTAL PARCELS	ASSESSED LAND	ASSESSED TOTAL	EXEMPT AMOUNT	TOTAL TAXABLE	TOTAL TAX
					----- STAR AMOUNT	----- STAR TAXABLE	
	Heuvelton Central	3		81,262		81,262	
406404						81,262	1,957.76
	S U B - T O T A L	3		81,262		81,262	
	S U B - T O T A L (CONT)					81,262	1,957.76
	T O T A L	3		81,262		81,262	
	T O T A L (CONT)					81,262	1,957.76

*** S Y S T E M C O D E S S U M M A R Y ***

NO SYSTEM EXEMPTIONS AT THIS LEVEL

*** E X E M P T I O N S U M M A R Y ***

NO EXEMPTIONS AT THIS LEVEL

STATE OF NEW YORK
 COUNTY - St Lawrence
 SCHOOL - Heuvelton Central
 TOWN - Lisbon
 SWIS - 405000

2017 SCHOOL TAX ROLL
 SPECIAL FRANCHISE SECTION OF THE ROLL - 5

PAGE 570
 VALUATION DATE-JUL 01, 2016
 TAXABLE STATUS DATE-MAR 01, 2017
 RPS155/V04/L015
 CURRENT DATE 8/24/2017

UNIFORM PERCENT OF VALUE IS 084.00

ROLL SECTION TOTALS

*** GRAND TOTALS ***

ROLL SEC	DESCRIPTION	TOTAL PARCELS	ASSESSED LAND	ASSESSED TOTAL	EXEMPT AMOUNT ----- STAR AMOUNT	TOTAL TAXABLE ----- STAR TAXABLE	TAX RATE	TOTAL TAX
	Heuvelton Cent Sch			81,262		81,262		
	School Tax/Library			81,262		81,262		1,946.20
	SPEC DIST TAXES					81,262		11.56
5	SPECIAL FRANCHISE	3						1,957.76

STATE OF NEW YORK
 COUNTY - St Lawrence
 SCHOOL - Heuvelton Central
 TOWN - Lisbon
 SWIS - 405000

2 0 1 7 S C H O O L T A X R O L L
 UTILITY & R.R. SECTION OF THE ROLL - 6
 OWNERS NAME SEQUENCE
 UNIFORM PERCENT OF VALUE IS 084.00

PAGE 571
 VALUATION DATE-JUL 01, 2016
 TAXABLE STATUS DATE-MAR 01, 2017

TAX MAP PARCEL NUMBER	PROPERTY LOCATION & CLASS	ASSESSMENT	EXEMPTION CODE-----	SCHOOL
CURRENT OWNERS NAME	SCHOOL DISTRICT	LAND	TAX DESCRIPTION	TAXABLE VALUE
CURRENT OWNERS ADDRESS	PARCEL SIZE/GRID COORD	TOTAL	SPECIAL DISTRICTS	TAX AMOUNT
***** 650.000-9999-631.900/1883*****				
650.000-9999-631.900/1883	Outside Plant/Lisbon			ACCT 6-108- 1. 2 BILL 887
Verizon New York Inc	836 Telecom. eq.		Mass Telec 47100	10,702
Company Code 631900	Heuvelton Centr 406404	0	Heuvelton Cent Sch	9,700
PO Box 152206	888888	20,402	School Tax/Library	9,700
Irving, TX 75015-2206	App Factor 2.61% Heu Sch			1.38
	Poles, Wires, Cablesnt			
	BANK9999997			
	FULL MARKET VALUE	24,288		
			TOTAL TAX ---	233.69**
			DATE #1	10/02/17
			AMT DUE	233.69

STATE OF NEW YORK
 COUNTY - St Lawrence
 SCHOOL - Heuvelton Central
 TOWN - Lisbon
 SWIS - 405000

2017 SCHOOL TAX ROLL
 UTILITY & R.R. SECTION OF THE ROLL - 6
 NAME SECTION - V
 UNIFORM PERCENT OF VALUE IS 084.00

PAGE 572
 VALUATION DATE-JUL 01, 2016
 TAXABLE STATUS DATE-MAR 01, 2017
 RPS155/V04/L015
 CURRENT DATE 8/24/2017

*** SPECIAL DISTRICT SUMMARY ***

CODE	DISTRICT NAME	TOTAL PARCELS	EXTENSION TYPE	EXTENSION VALUE	AD VALOREM VALUE	EXEMPT AMOUNT	TAXABLE VALUE	TOTAL TAX
------	---------------	---------------	----------------	-----------------	------------------	---------------	---------------	-----------

NO SPECIAL DISTRICTS AT THIS LEVEL

*** SCHOOL DISTRICT SUMMARY ***

CODE	DISTRICT NAME	TOTAL PARCELS	ASSESSED LAND	ASSESSED TOTAL	EXEMPT AMOUNT	TOTAL TAXABLE	TOTAL TAX
					-----	-----	
					STAR AMOUNT	STAR TAXABLE	
	Heuvelton Central	1		20,402	10,702	9,700	
406404						9,700	233.69
	S U B - T O T A L	1		20,402	10,702	9,700	
	S U B - T O T A L (CONT)					9,700	233.69
	T O T A L	1		20,402	10,702	9,700	
	T O T A L (CONT)					9,700	233.69

*** SYSTEM CODES SUMMARY ***

NO SYSTEM EXEMPTIONS AT THIS LEVEL

*** EXEMPTION SUMMARY ***

CODE	DESCRIPTION	TOTAL PARCELS	SCHOOL
47100	Mass Telec	1	10,702
	T O T A L	1	10,702

STATE OF NEW YORK
 COUNTY - St Lawrence
 SCHOOL - Heuvelton Central
 TOWN - Lisbon
 SWIS - 405000

2 0 1 7 S C H O O L T A X R O L L
 UTILITY & R.R. SECTION OF THE ROLL - 6
 N A M E S E C T I O N - V
 UNIFORM PERCENT OF VALUE IS 084.00

PAGE 573
 VALUATION DATE-JUL 01, 2016
 TAXABLE STATUS DATE-MAR 01, 2017
 RPS155/V04/L015
 CURRENT DATE 8/24/2017

*** G R A N D T O T A L S ***

ROLL SEC	DESCRIPTION	TOTAL PARCELS	ASSESSED LAND	ASSESSED TOTAL	EXEMPT AMOUNT ----- STAR AMOUNT	TOTAL TAXABLE ----- STAR TAXABLE	TAX RATE	TOTAL TAX
	Heuvelton Cent Sch			20,402	10,702	9,700		
	School Tax/Library			20,402	10,702	9,700		232.31
	SPEC DIST TAXES					9,700		1.38
6	UTILITIES & N.C.	1						233.69

STATE OF NEW YORK
 COUNTY - St Lawrence
 SCHOOL - Heuvelton Central
 TOWN - Lisbon
 SWIS - 405000

2 0 1 7 S C H O O L T A X R O L L
 UTILITY & R.R. SECTION OF THE ROLL - 6
 UNIFORM PERCENT OF VALUE IS 084.00

PAGE 574
 VALUATION DATE-JUL 01, 2016
 TAXABLE STATUS DATE-MAR 01, 2017
 RPS155/V04/L015
 CURRENT DATE 8/24/2017

R O L L S U B S E C T I O N - - T O T A L S

*** S P E C I A L D I S T R I C T S U M M A R Y ***

CODE	DISTRICT NAME	TOTAL PARCELS	EXTENSION TYPE	EXTENSION VALUE	AD VALOREM VALUE	EXEMPT AMOUNT	TAXABLE VALUE	TOTAL TAX
------	---------------	---------------	----------------	-----------------	------------------	---------------	---------------	-----------

NO SPECIAL DISTRICTS AT THIS LEVEL

*** S C H O O L D I S T R I C T S U M M A R Y ***

CODE	DISTRICT NAME	TOTAL PARCELS	ASSESSED LAND	ASSESSED TOTAL	EXEMPT AMOUNT	TOTAL TAXABLE	TOTAL TAX
					-----	-----	
					STAR AMOUNT	STAR TAXABLE	
	Heuvelton Central	1		20,402	10,702	9,700	
406404						9,700	233.69
	S U B - T O T A L	1		20,402	10,702	9,700	
	S U B - T O T A L (CONT)					9,700	233.69
	T O T A L	1		20,402	10,702	9,700	
	T O T A L (CONT)					9,700	233.69

*** S Y S T E M C O D E S S U M M A R Y ***

NO SYSTEM EXEMPTIONS AT THIS LEVEL

*** E X E M P T I O N S U M M A R Y ***

CODE	DESCRIPTION	TOTAL PARCELS	SCHOOL
47100	Mass Telec	1	10,702
	T O T A L	1	10,702

STATE OF NEW YORK
 COUNTY - St Lawrence
 SCHOOL - Heuvelton Central
 TOWN - Lisbon
 SWIS - 405000

2 0 1 7 S C H O O L T A X R O L L
 UTILITY & R.R. SECTION OF THE ROLL - 6
 UNIFORM PERCENT OF VALUE IS 084.00

PAGE 575
 VALUATION DATE-JUL 01, 2016
 TAXABLE STATUS DATE-MAR 01, 2017
 RPS155/V04/L015
 CURRENT DATE 8/24/2017

R O L L S U B S E C T I O N - - T O T A L S

*** G R A N D T O T A L S ***

ROLL SEC	DESCRIPTION	TOTAL PARCELS	ASSESSED LAND	ASSESSED TOTAL	EXEMPT AMOUNT ----- STAR AMOUNT	TOTAL TAXABLE ----- STAR TAXABLE	TAX RATE	TOTAL TAX
	Heuvelton Cent Sch			20,402	10,702	9,700		
	School Tax/Library			20,402	10,702	9,700		232.31
	SPEC DIST TAXES					9,700		1.38
6	UTILITIES & N.C.	1						233.69

STATE OF NEW YORK
 COUNTY - St Lawrence
 SCHOOL - Heuvelton Central
 TOWN - Lisbon
 SWIS - 405000

2 0 1 7 S C H O O L T A X R O L L
 UTILITY & R.R. SECTION OF THE ROLL - 6
 OWNERS NAME SEQUENCE
 UNIFORM PERCENT OF VALUE IS 084.00

PAGE 576
 SUB-SECT - R VALUATION DATE-JUL 01, 2016
 TAXABLE STATUS DATE-MAR 01, 2017

TAX MAP PARCEL NUMBER	PROPERTY LOCATION & CLASS	ASSESSMENT	EXEMPTION CODE-----	SCHOOL
CURRENT OWNERS NAME	SCHOOL DISTRICT	LAND	TAX DESCRIPTION	TAXABLE VALUE
CURRENT OWNERS ADDRESS	PARCEL SIZE/GRID COORD	TOTAL	SPECIAL DISTRICTS	TAX AMOUNT
***** 650.000-9999-132.350/1003**				
650.000-9999-132.350/1003	Town of Lisbon			ACCT 6-108- 4. 2 BILL 888
Niagara Mohawk Power Corp	882 Elec Trans Imp		Heuvelton Cent Sch	92 2.20
Company Code 132350	Heuvelton Centr 406404	0	School Tax/Library	92 0.01
Real Estate Tax Dept. D-G	812712 2300Kv	92		
300 Erie Boulevard West	App Factor 5.51% Hv Sch			
Syracuse, NY 13202-4718	T-066 Mcintyre-Hammond#24			
	BANK9999996			
	FULL MARKET VALUE	110		
			TOTAL TAX ---	2.21**
			DATE #1	10/02/17
			AMT DUE	2.21
***** 650.000-9999-132.350/1013**				
650.000-9999-132.350/1013	Town of Lisbon			BILL 889
Niagara Mohawk Power Corp	882 Elec Trans Imp		Heuvelton Cent Sch	3,866 92.59
Company Code 132350	Heuvelton Centr 406404	0	School Tax/Library	3,866 0.55
Real Estate Tax Dept. D-G	812789 2300 Kv	3,866		
300 Erie Blvd West	App Factor 5.51% Hv Sch			
Syracuse, NY 13202-4718	T-291 Lisbon-Heuvelton#25			
	BANK9999996			
	FULL MARKET VALUE	4,602		
			TOTAL TAX ---	93.14**
			DATE #1	10/02/17
			AMT DUE	93.14
***** 650.000-9999-132.350/1883**				
650.000-9999-132.350/1883	Outside Plant/Lisbon			ACCT 6-108- 5. 2 BILL 890
Niagara Mohawk Power Corp	884 Elec Dist Out		Heuvelton Cent Sch	147,951 3,543.39
Company Code 132350	Heuvelton Centr 406404	0	School Tax/Library	147,951 21.04
Real Estate Tax Dept. D-G	0814894-0999966-0999999	147,951		
300 Erie Boulevard West	App Factor 5.51% Hv Sch			
Syracuse, NY 13202-4718	Distribution- 888888			
	BANK9999996			
	FULL MARKET VALUE	176,132		
			TOTAL TAX ---	3,564.43**
			DATE #1	10/02/17
			AMT DUE	3,564.43

STATE OF NEW YORK
 COUNTY - St Lawrence
 SCHOOL - Heuvelton Central
 TOWN - Lisbon
 SWIS - 405000

2 0 1 7 S C H O O L T A X R O L L
 UTILITY & R.R. SECTION OF THE ROLL - 6
 N A M E S E C T I O N - N
 UNIFORM PERCENT OF VALUE IS 084.00

PAGE 577
 SUB-SECT - R VALUATION DATE-JUL 01, 2016
 TAXABLE STATUS DATE-MAR 01, 2017
 RPS155/V04/L015
 CURRENT DATE 8/24/2017

*** S P E C I A L D I S T R I C T S U M M A R Y ***

CODE	DISTRICT NAME	TOTAL PARCELS	EXTENSION TYPE	EXTENSION VALUE	AD VALOREM VALUE	EXEMPT AMOUNT	TAXABLE VALUE	TOTAL TAX
------	---------------	---------------	----------------	-----------------	------------------	---------------	---------------	-----------

NO SPECIAL DISTRICTS AT THIS LEVEL

*** S C H O O L D I S T R I C T S U M M A R Y ***

CODE	DISTRICT NAME	TOTAL PARCELS	ASSESSED LAND	ASSESSED TOTAL	EXEMPT AMOUNT	TOTAL TAXABLE	TOTAL TAX
					----- STAR AMOUNT	----- STAR TAXABLE	
	Heuvelton Central	3		151,909		151,909	
406404						151,909	3,659.78
	S U B - T O T A L	3		151,909		151,909	
	S U B - T O T A L (CONT)					151,909	3,659.78
	T O T A L	3		151,909		151,909	
	T O T A L (CONT)					151,909	3,659.78

*** S Y S T E M C O D E S S U M M A R Y ***

NO SYSTEM EXEMPTIONS AT THIS LEVEL

*** E X E M P T I O N S U M M A R Y ***

NO EXEMPTIONS AT THIS LEVEL

STATE OF NEW YORK
 COUNTY - St Lawrence
 SCHOOL - Heuvelton Central
 TOWN - Lisbon
 SWIS - 405000

2 0 1 7 S C H O O L T A X R O L L
 UTILITY & R.R. SECTION OF THE ROLL - 6
 N A M E S E C T I O N - N
 UNIFORM PERCENT OF VALUE IS 084.00

PAGE 578
 SUB-SECT - R VALUATION DATE-JUL 01, 2016
 TAXABLE STATUS DATE-MAR 01, 2017
 RPS155/V04/L015
 CURRENT DATE 8/24/2017

*** G R A N D T O T A L S ***

ROLL SEC	DESCRIPTION	TOTAL PARCELS	ASSESSED LAND	ASSESSED TOTAL	EXEMPT AMOUNT ----- STAR AMOUNT	TOTAL TAXABLE ----- STAR TAXABLE	TAX RATE	TOTAL TAX
	Heuvelton Cent Sch			151,909		151,909		
	School Tax/Library			151,909		151,909		3,638.18
	SPEC DIST TAXES					151,909		21.60
6	UTILITIES & N.C.	3						3,659.78

STATE OF NEW YORK
 COUNTY - St Lawrence
 SCHOOL - Heuvelton Central
 TOWN - Lisbon
 SWIS - 405000

2017 SCHOOL TAX ROLL
 UTILITY & R.R. SECTION OF THE ROLL - 6
 UNIFORM PERCENT OF VALUE IS 084.00

PAGE 579
 SUB-SECT - R VALUATION DATE-JUL 01, 2016
 TAXABLE STATUS DATE-MAR 01, 2017
 RPS155/V04/L015
 CURRENT DATE 8/24/2017

R O L L S U B S E C T I O N - R - T O T A L S

*** S P E C I A L D I S T R I C T S U M M A R Y ***

CODE	DISTRICT NAME	TOTAL PARCELS	EXTENSION TYPE	EXTENSION VALUE	AD VALOREM VALUE	EXEMPT AMOUNT	TAXABLE VALUE	TOTAL TAX
------	---------------	---------------	----------------	-----------------	------------------	---------------	---------------	-----------

NO SPECIAL DISTRICTS AT THIS LEVEL

*** S C H O O L D I S T R I C T S U M M A R Y ***

CODE	DISTRICT NAME	TOTAL PARCELS	ASSESSED LAND	ASSESSED TOTAL	EXEMPT AMOUNT	TOTAL TAXABLE	TOTAL TAX
					----- STAR AMOUNT	----- STAR TAXABLE	
	Heuvelton Central	3		151,909		151,909	
406404						151,909	3,659.78
	S U B - T O T A L	3		151,909		151,909	
	S U B - T O T A L (CONT)					151,909	3,659.78
	T O T A L	3		151,909		151,909	
	T O T A L (CONT)					151,909	3,659.78

*** S Y S T E M C O D E S S U M M A R Y ***

NO SYSTEM EXEMPTIONS AT THIS LEVEL

*** E X E M P T I O N S U M M A R Y ***

NO EXEMPTIONS AT THIS LEVEL

STATE OF NEW YORK
 COUNTY - St Lawrence
 SCHOOL - Heuvelton Central
 TOWN - Lisbon
 SWIS - 405000

2 0 1 7 S C H O O L T A X R O L L
 UTILITY & R.R. SECTION OF THE ROLL - 6
 UNIFORM PERCENT OF VALUE IS 084.00

PAGE 580
 SUB-SECT - R VALUATION DATE-JUL 01, 2016
 TAXABLE STATUS DATE-MAR 01, 2017
 RPS155/V04/L015
 CURRENT DATE 8/24/2017

R O L L S U B S E C T I O N - R - T O T A L S

*** G R A N D T O T A L S ***

ROLL SEC	DESCRIPTION	TOTAL PARCELS	ASSESSED LAND	ASSESSED TOTAL	EXEMPT AMOUNT ----- STAR AMOUNT	TOTAL TAXABLE ----- STAR TAXABLE	TAX RATE	TOTAL TAX
	Heuvelton Cent Sch			151,909		151,909		
	School Tax/Library			151,909		151,909		3,638.18
	SPEC DIST TAXES					151,909		21.60
6	UTILITIES & N.C.	3						3,659.78

STATE OF NEW YORK
 COUNTY - St Lawrence
 SCHOOL - Heuvelton Central
 TOWN - Lisbon
 SWIS - 405000

2 0 1 7 S C H O O L T A X R O L L
 UTILITY & R.R. SECTION OF THE ROLL - 6
 UNIFORM PERCENT OF VALUE IS 084.00

PAGE 581
 VALUATION DATE-JUL 01, 2016
 TAXABLE STATUS DATE-MAR 01, 2017
 RPS155/V04/L015
 CURRENT DATE 8/24/2017

R O L L S E C T I O N T O T A L S

*** S P E C I A L D I S T R I C T S U M M A R Y ***

CODE	DISTRICT NAME	TOTAL PARCELS	EXTENSION TYPE	EXTENSION VALUE	AD VALOREM VALUE	EXEMPT AMOUNT	TAXABLE VALUE	TOTAL TAX
------	---------------	---------------	----------------	-----------------	------------------	---------------	---------------	-----------

NO SPECIAL DISTRICTS AT THIS LEVEL

*** S C H O O L D I S T R I C T S U M M A R Y ***

CODE	DISTRICT NAME	TOTAL PARCELS	ASSESSED LAND	ASSESSED TOTAL	EXEMPT AMOUNT	TOTAL TAXABLE	TOTAL TAX
					-----	-----	
					STAR AMOUNT	STAR TAXABLE	
	Heuvelton Central	4		172,311	10,702	161,609	
406404						161,609	3,893.47
	S U B - T O T A L	4		172,311	10,702	161,609	
	S U B - T O T A L (CONT)					161,609	3,893.47
	T O T A L	4		172,311	10,702	161,609	
	T O T A L (CONT)					161,609	3,893.47

*** S Y S T E M C O D E S S U M M A R Y ***

NO SYSTEM EXEMPTIONS AT THIS LEVEL

*** E X E M P T I O N S U M M A R Y ***

CODE	DESCRIPTION	TOTAL PARCELS	SCHOOL
47100	Mass Telec	1	10,702
	T O T A L	1	10,702

STATE OF NEW YORK
 COUNTY - St Lawrence
 SCHOOL - Heuvelton Central
 TOWN - Lisbon
 SWIS - 405000

2 0 1 7 S C H O O L T A X R O L L
 UTILITY & R.R. SECTION OF THE ROLL - 6
 UNIFORM PERCENT OF VALUE IS 084.00

PAGE 582
 VALUATION DATE-JUL 01, 2016
 TAXABLE STATUS DATE-MAR 01, 2017
 RPS155/V04/L015
 CURRENT DATE 8/24/2017

R O L L S E C T I O N T O T A L S

*** G R A N D T O T A L S ***

ROLL SEC	DESCRIPTION	TOTAL PARCELS	ASSESSED LAND	ASSESSED TOTAL	EXEMPT AMOUNT ----- STAR AMOUNT	TOTAL TAXABLE ----- STAR TAXABLE	TAX RATE	TOTAL TAX
	Heuvelton Cent Sch			172,311	10,702	161,609		
	School Tax/Library			172,311	10,702	161,609		3,870.49
	SPEC DIST TAXES					161,609		22.98
6	UTILITIES & N.C.	4						3,893.47

STATE OF NEW YORK
 COUNTY - St Lawrence
 SCHOOL - Heuvelton Central
 TOWN - Lisbon
 SWIS - 405000

2 0 1 7 S C H O O L T A X R O L L

PAGE 583
 VALUATION DATE-JUL 01, 2016
 TAXABLE STATUS DATE-MAR 01, 2017
 RPS155/V04/L015
 CURRENT DATE 8/24/2017

S W I S T O T A L S

*** S P E C I A L D I S T R I C T S U M M A R Y ***

CODE	DISTRICT NAME	TOTAL PARCELS	EXTENSION TYPE	EXTENSION VALUE	AD VALOREM VALUE	EXEMPT AMOUNT	TAXABLE VALUE	TAX RATE	TOTAL TAX
------	---------------	---------------	----------------	-----------------	------------------	---------------	---------------	----------	-----------

NO SPECIAL DISTRICTS AT THIS LEVEL

*** S C H O O L D I S T R I C T S U M M A R Y ***

CODE	DISTRICT NAME	TOTAL PARCELS	ASSESSED LAND	ASSESSED TOTAL	EXEMPT AMOUNT	TOTAL TAXABLE	TAX RATE	TOTAL TAX
					----- STAR AMOUNT	----- STAR TAXABLE		
	Heuvelton Central	119	1596,700	4833,673	72,917	4,760,756		
406404					1257,820	3,502,936	.142205	84,571.52
	S U B - T O T A L	119	1596,700	4833,673	72,917	4,760,756		
	S U B - T O T A L (CONT)				1257,820	3,502,936		84,571.52
	T O T A L	119	1596,700	4833,673	72,917	4,760,756		
	T O T A L (CONT)				1257,820	3,502,936		84,571.52

*** S Y S T E M C O D E S S U M M A R Y ***

NO SYSTEM EXEMPTIONS AT THIS LEVEL

*** E X E M P T I O N S U M M A R Y ***

CODE	DESCRIPTION	TOTAL PARCELS	SCHOOL
41720	Ag Distric	23	22,715
41834	ENH STAR	9	458,520
41854	BAS STAR	31	759,400
41864	B STAR MH	2	39,900
42100	Silo	5	15,500

STATE OF NEW YORK
 COUNTY - St Lawrence
 SCHOOL - Heuvelton Central
 TOWN - Lisbon
 SWIS - 405000

2 0 1 7 S C H O O L T A X R O L L

PAGE 585
 VALUATION DATE-JUL 01, 2016
 TAXABLE STATUS DATE-MAR 01, 2017
 RPS155/V04/L015
 CURRENT DATE 8/24/2017

S W I S T O T A L S

*** G R A N D T O T A L S ***

ROLL SEC	DESCRIPTION	TOTAL PARCELS	ASSESSED LAND	ASSESSED TOTAL	EXEMPT AMOUNT ----- STAR AMOUNT	TOTAL TAXABLE ----- STAR TAXABLE	TAX RATE	
	School Tax/Library		1596,700	4833,673	72,917	4,760,756		
	SPEC DIST TAXES					4,760,756	0.142205	677.04
*	SUB TOTAL	119						84,571.52
	Heuvelton Cent Sch		1596,700	4833,673	72,917	4,760,756		
	School Tax/Library		1596,700	4833,673	72,917	4,760,756		
	SPEC DIST TAXES					4,760,756	0.142205	677.04
**	GRAND TOTAL	119						84,571.52

STATE OF NEW YORK
 COUNTY - St Lawrence
 SCHOOL - Heuvelton Central
 TOWN - Macomb
 SWIS - 405400

2 0 1 7 S C H O O L T A X R O L L
 T A X A B L E SECTION OF THE ROLL - 1
 OWNERS NAME SEQUENCE
 UNIFORM PERCENT OF VALUE IS 053.50

PAGE 586
 VALUATION DATE-JUL 01, 2016
 TAXABLE STATUS DATE-MAR 01, 2017

TAX MAP PARCEL NUMBER	PROPERTY LOCATION & CLASS	ASSESSMENT	EXEMPTION CODE-----	SCHOOL
CURRENT OWNERS NAME	SCHOOL DISTRICT	LAND	TAX DESCRIPTION	TAXABLE VALUE
CURRENT OWNERS ADDRESS	PARCEL SIZE/GRID COORD	TOTAL	SPECIAL DISTRICTS	TAX AMOUNT
***** 114.077-1-2 *****				
114.077-1-2	Downings Farm Rd/prvt			ACCT 1-13-14.11 BILL 891
Abbey Stephen	314 Rural vac<10		Heuvelton Cent Sch	5,500 206.82
Abbey Karen	Heuvelton Centr 406404	5,500	School Tax/Library	5,500 1.23
19 Village View Rd	Re:rear Lot/no Frontage	5,500		
Westford, MA 01886	Sp5000			
	ACRES 8.00			
	EAST-0193924 NRTH-1633444			
	DEED BOOK 1056 PG-454			
	FULL MARKET VALUE	10,280		
			TOTAL TAX ---	208.05**
			DATE #1	10/02/17
			AMT DUE	208.05
***** 114.077-1-17 *****				
114.077-1-17	91 Downings Farm Rd/prvt			ACCT 1- 13-14.12 BILL 892
Abbey Stephen L	260 Seasonal res - WTRFNT		Heuvelton Cent Sch	47,700 1,793.68
Abbey Karen S	Heuvelton Centr 406404	22,800	School Tax/Library	47,700 10.65
19 Village View Rd	Re:lsty Orange W/metal	47,700		
Westford, MA 01886	Roof-Mod lSty W/s Porch			
	220wfx299x150x150			
	FRNT 220.00 DPTH			
	ACRES 0.78			
	EAST-0193471 NRTH-1633311			
	DEED BOOK 00965 PG-01002			
	FULL MARKET VALUE	89,159		
			TOTAL TAX ---	1,804.33**
			DATE #1	10/02/17
			AMT DUE	1,804.33

STATE OF NEW YORK
 COUNTY - St Lawrence
 SCHOOL - Heuvelton Central
 TOWN - Macomb
 SWIS - 405400

2 0 1 7 S C H O O L T A X R O L L
 T A X A B L E SECTION OF THE ROLL - 1
 N A M E S E C T I O N - A
 UNIFORM PERCENT OF VALUE IS 053.50

PAGE 587
 VALUATION DATE-JUL 01, 2016
 TAXABLE STATUS DATE-MAR 01, 2017
 RPS155/V04/L015
 CURRENT DATE 8/24/2017

*** S P E C I A L D I S T R I C T S U M M A R Y ***

CODE	DISTRICT NAME	TOTAL PARCELS	EXTENSION TYPE	EXTENSION VALUE	AD VALOREM VALUE	EXEMPT AMOUNT	TAXABLE VALUE	TOTAL TAX
------	---------------	---------------	----------------	-----------------	------------------	---------------	---------------	-----------

NO SPECIAL DISTRICTS AT THIS LEVEL

*** S C H O O L D I S T R I C T S U M M A R Y ***

CODE	DISTRICT NAME	TOTAL PARCELS	ASSESSED LAND	ASSESSED TOTAL	EXEMPT AMOUNT	TOTAL TAXABLE	TOTAL TAX
					----- STAR AMOUNT	----- STAR TAXABLE	
	Heuvelton Central	2	28,300	53,200		53,200	
406404						53,200	2,012.38
	S U B - T O T A L	2	28,300	53,200		53,200	
	S U B - T O T A L (CONT)					53,200	2,012.38
	T O T A L	2	28,300	53,200		53,200	
	T O T A L (CONT)					53,200	2,012.38

*** S Y S T E M C O D E S S U M M A R Y ***

NO SYSTEM EXEMPTIONS AT THIS LEVEL

*** E X E M P T I O N S U M M A R Y ***

NO EXEMPTIONS AT THIS LEVEL

STATE OF NEW YORK
 COUNTY - St Lawrence
 SCHOOL - Heuvelton Central
 TOWN - Macomb
 SWIS - 405400

2 0 1 7 S C H O O L T A X R O L L
 T A X A B L E SECTION OF THE ROLL - 1
 N A M E S E C T I O N - A
 UNIFORM PERCENT OF VALUE IS 053.50

PAGE 588
 VALUATION DATE-JUL 01, 2016
 TAXABLE STATUS DATE-MAR 01, 2017
 RPS155/V04/L015
 CURRENT DATE 8/24/2017

*** G R A N D T O T A L S ***

ROLL SEC	DESCRIPTION	TOTAL PARCELS	ASSESSED LAND	ASSESSED TOTAL	EXEMPT AMOUNT ----- STAR AMOUNT	TOTAL TAXABLE ----- STAR TAXABLE	TAX RATE	TOTAL TAX
	Heuvelton Cent Sch		28,300	53,200		53,200		
	School Tax/Library		28,300	53,200		53,200		2,000.50
	SPEC DIST TAXES					53,200		11.88
1	TAXABLE	2						2,012.38

STATE OF NEW YORK
 COUNTY - St Lawrence
 SCHOOL - Heuvelton Central
 TOWN - Macomb
 SWIS - 405400

2 0 1 7 S C H O O L T A X R O L L
 T A X A B L E SECTION OF THE ROLL - 1
 OWNERS NAME SEQUENCE
 UNIFORM PERCENT OF VALUE IS 053.50

PAGE 589
 VALUATION DATE-JUL 01, 2016
 TAXABLE STATUS DATE-MAR 01, 2017

TAX MAP PARCEL NUMBER	PROPERTY LOCATION & CLASS	ASSESSMENT	EXEMPTION CODE-----	SCHOOL
CURRENT OWNERS NAME	SCHOOL DISTRICT	LAND	TAX DESCRIPTION	TAXABLE VALUE
CURRENT OWNERS ADDRESS	PARCEL SIZE/GRID COORD	TOTAL	SPECIAL DISTRICTS	TAX AMOUNT

129.021-1-20	57 Downings Farm Rd/prvt			129.021-1-20
Barcomb Lee M	260 Seasonal res - WTRFNT		Heuvelton Cent Sch	ACCT 1- 20- 9
Barcomb Christy L	Heuvelton Centr 406404	8,000	School Tax/Library	BILL 893
65 Church St	Re:Sm Cabin(red & White)	30,000		1,128.10
Chazy, NY 12921	91wfx100x20x108x101x117			6.70
	FRNT 91.00 DPTH 108.00			
	ACRES 0.30			
	EAST-0193196 NRTH-1630711			
	DEED BOOK 2011 PG-10156			
	FULL MARKET VALUE	56,075		
			TOTAL TAX ---	1,134.80**
				DATE #1 10/02/17
				AMT DUE 1,134.80

129.021-1-22	53 Downings Farm Rd/prvt			129.021-1-22
Barr Alan F	270 Mfg housing - WTRFNT		Heuvelton Cent Sch	ACCT 1- 2- 5
Barr Larry R	Heuvelton Centr 406404	16,300	School Tax/Library	BILL 894
237 W Main Street	Re:Seas M.h.(Old Sty)	20,000		752.07
Gouverneur, NY 13642	Yellow 906/183			4.47
	275wfx270x135x100			
	FRNT 275.00 DPTH 126.00			
	EAST-0193521 NRTH-1630833			
	DEED BOOK 2012 PG-8854			
	FULL MARKET VALUE	37,383		
			TOTAL TAX ---	756.54**
				DATE #1 10/02/17
				AMT DUE 756.54

114.077-1-16	90 Downings Farm Rd/prvt			114.077-1-16
Batt Donald S	260 Seasonal res - WTRFNT		Heuvelton Cent Sch	ACCT 1- 32-11
Batt Linda	Heuvelton Centr 406404	19,400	School Tax/Library	BILL 895
374 Stevenson Rd	Re:a-Frame	45,200		1,699.67
Rensselaer Falls, NY 13680	96x177x228wfx210			10.09
	FRNT 228.00 DPTH 173.00			
	EAST-0193391 NRTH-1633198			
	DEED BOOK 00978 PG-00073			
	FULL MARKET VALUE	84,486		
			TOTAL TAX ---	1,709.76**
				DATE #1 10/02/17
				AMT DUE 1,709.76

STATE OF NEW YORK
 COUNTY - St Lawrence
 SCHOOL - Heuvelton Central
 TOWN - Macomb
 SWIS - 405400

2 0 1 7 S C H O O L T A X R O L L
 T A X A B L E SECTION OF THE ROLL - 1
 OWNERS NAME SEQUENCE
 UNIFORM PERCENT OF VALUE IS 053.50

PAGE 590
 VALUATION DATE-JUL 01, 2016
 TAXABLE STATUS DATE-MAR 01, 2017

TAX MAP PARCEL NUMBER	PROPERTY LOCATION & CLASS	ASSESSMENT	EXEMPTION CODE-----	SCHOOL
CURRENT OWNERS NAME	SCHOOL DISTRICT	LAND	TAX DESCRIPTION	TAXABLE VALUE
CURRENT OWNERS ADDRESS	PARCEL SIZE/GRID COORD	TOTAL	SPECIAL DISTRICTS	TAX AMOUNT
***** 114.003-1-11.21 *****				
2881 Cr 10				BILL 896
114.003-1-11.21	210 1 Family Res		BAS STAR 41854	16,050
Bayne David A	Heuvelton Centr 406404	6,200	Heuvelton Cent Sch	67,500 2,538.23
2881 County Route 10	2011 addition 100% comple	67,500	School Tax/Library	67,500 15.07
De Peyster, NY 13633-3426	FRNT 1058.00 DPTH			
	ACRES 5.40			
	EAST-0197042 NRTH-1633203			
	DEED BOOK 2001 PG-18083			
	FULL MARKET VALUE	126,168		
TOTAL TAX ---				1,949.76**
				DATE #1 10/02/17
				AMT DUE 1,949.76
***** 114.003-1-11.111 *****				
Cr 10				BILL 897
114.003-1-11.111	112 Dairy farm		Ag Distric 41720	0
Bayne David A	Heuvelton Centr 406404	50,400	Heuvelton Cent Sch	61,400 2,308.85
Bayne James R & Barbara E	Re:Main Farm	61,400	School Tax/Library	61,400 13.71
% James R Bayne	ACRES 251.60			
2928 County Route 10	EAST-0198422 NRTH-1632240			
De Peyster, NY 13633-3426	DEED BOOK 2011 PG-6490			
	FULL MARKET VALUE	114,766		
TOTAL TAX ---				2,322.56**
				DATE #1 10/02/17
				AMT DUE 2,322.56
***** 114.003-1-11.112 *****				
2898 CR 10				BILL 898
114.003-1-11.112	270 Mfg housing		ENH STAR 41834	10,500
Bayne Donald L Jr	Heuvelton Centr 406404	5,900	Heuvelton Cent Sch	10,500 394.84
Bayne Ada I	FRNT 351.00 DPTH	10,500	School Tax/Library	10,500 2.34
2898 County Route 10	ACRES 2.90			
De Peyster, NY 13633-3413	EAST-0197600 NRTH-1633369			
	DEED BOOK 2011 PG-12164			
	FULL MARKET VALUE	19,626		
TOTAL TAX ---				2.34**
				DATE #1 10/02/17
				AMT DUE 2.34
***** 114.003-1-11.12 *****				
2909 Cr 10				BILL 899
114.003-1-11.12	210 1 Family Res		ENH STAR 41834	35,040
Bayne Donald L Sr (Lu)	Heuvelton Centr 406404	4,800	Heuvelton Cent Sch	35,600 1,338.68
Bayne Eva Mae (Lu)	Re:Main Residence	35,600	School Tax/Library	35,600 7.95
% James Bayne	FRNT 398.00 DPTH			
2928 County Route 10	ACRES 0.74			
De Peyster, NY 13633-3412	EAST-0197537 NRTH-1633822			
	DEED BOOK 2007 PG-12851			
	FULL MARKET VALUE	66,542		
TOTAL TAX ---				29.01**
				DATE #1 10/02/17
				AMT DUE 29.01

STATE OF NEW YORK
 COUNTY - St Lawrence
 SCHOOL - Heuvelton Central
 TOWN - Macomb
 SWIS - 405400

2 0 1 7 S C H O O L T A X R O L L
 T A X A B L E SECTION OF THE ROLL - 1
 OWNERS NAME SEQUENCE
 UNIFORM PERCENT OF VALUE IS 053.50

PAGE 591
 VALUATION DATE-JUL 01, 2016
 TAXABLE STATUS DATE-MAR 01, 2017

TAX MAP PARCEL NUMBER	PROPERTY LOCATION & CLASS	ASSESSMENT	EXEMPTION CODE-----	SCHOOL
CURRENT OWNERS NAME	SCHOOL DISTRICT	LAND	TAX DESCRIPTION	TAXABLE VALUE
CURRENT OWNERS ADDRESS	PARCEL SIZE/GRID COORD	TOTAL	SPECIAL DISTRICTS	TAX AMOUNT
***** 114.003-1-14.2 *****				
2928 Cr 10				ACCT 1- 2-13 BILL 900
114.003-1-14.2	210 1 Family Res		BAS STAR 41854	16,050
Bayne James	Heuvelton Centr 406404	5,900	Heuvelton Cent Sch	2,745.04
Bayne Barbara	Re:1.7 Sty W/att Gar	73,000	School Tax/Library	16.30
2928 County Route 10	235x224x215x187			
De Peyster, NY 13633-3412	FRNT 235.00 DPTH			
	ACRES 0.81			
	EAST-0197881 NRTH-1634226			
	DEED BOOK 1056 PG-584			
	FULL MARKET VALUE	136,449		
TOTAL TAX ---				2,157.81**
				DATE #1 10/02/17
				AMT DUE 2,157.81
***** 114.003-1-14.11 *****				
2881 Cr 10				ACCT 1- 2-13 BILL 901
114.003-1-14.11	120 Field crops		Ag Distric 41720	0
Bayne James	Heuvelton Centr 406404	23,000	Heuvelton Cent Sch	940.08
Bayne Barbara	Re:Old Sty Barn W/acreage	25,000	School Tax/Library	5.58
2928 County Route 10	WRP Easement 2008/7216			
De Peyster, NY 13633-3412	ACRES 123.10			
	EAST-0196522 NRTH-1634872			
MAY BE SUBJECT TO PAYMENT	DEED BOOK 1056 PG-422			
UNDER AGDIST LAW TIL 2021	FULL MARKET VALUE	46,729		
TOTAL TAX ---				945.66**
				DATE #1 10/02/17
				AMT DUE 945.66
***** 129.001-1-33 *****				
Cr 10				ACCT 1- 2-14 BILL 902
129.001-1-33	105 Vac farmland		Ag Distric 41720	2,746
Bayne James R & David A	Heuvelton Centr 406404	10,000	Heuvelton Cent Sch	272.77
Bayne Donald L Jr	ACRES 35.80	10,000	School Tax/Library	1.62
2928 County Route 10	EAST-0197261 NRTH-1631638			
De Peyster, NY 13633-3412	DEED BOOK 2007 PG-12852			
	FULL MARKET VALUE	18,692		
MAY BE SUBJECT TO PAYMENT				
UNDER AGDIST LAW TIL 2021				
TOTAL TAX ---				274.39**
				DATE #1 10/02/17
				AMT DUE 274.39
***** 114.077-1-11 *****				
85 Downings Farm Rd/prvt				ACCT 1- 14-10 BILL 903
114.077-1-11	270 Mfg housing - WTRFNT		Heuvelton Cent Sch	910.00
Billings Aleta M (Lu)	Heuvelton Centr 406404	21,900	School Tax/Library	5.40
%Whitaker,Linda Love(Rem)	Re:seas M.h.white W/	24,200		
1053 County Route 11	Red Addition			
Gouverneur, NY 13642	107x140x185x128x120x182			
	FRNT 107.00 DPTH 314.00			
	ACRES 0.79			
	EAST-0193443 NRTH-1632651			
	DEED BOOK 1075 PG-595			
	FULL MARKET VALUE	45,234		

TOTAL TAX ---

915.40**

DATE #1 10/02/17

AMT DUE 915.40

STATE OF NEW YORK
 COUNTY - St Lawrence
 SCHOOL - Heuvelton Central
 TOWN - Macomb
 SWIS - 405400

2 0 1 7 S C H O O L T A X R O L L
 T A X A B L E SECTION OF THE ROLL - 1
 OWNERS NAME SEQUENCE
 UNIFORM PERCENT OF VALUE IS 053.50

PAGE 592
 VALUATION DATE-JUL 01, 2016
 TAXABLE STATUS DATE-MAR 01, 2017

TAX MAP PARCEL NUMBER	PROPERTY LOCATION & CLASS	ASSESSMENT	EXEMPTION CODE-----	SCHOOL
CURRENT OWNERS NAME	SCHOOL DISTRICT	LAND	TAX DESCRIPTION	TAXABLE VALUE
CURRENT OWNERS ADDRESS	PARCEL SIZE/GRID COORD	TOTAL	SPECIAL DISTRICTS	TAX AMOUNT
***** 113.002-1-33 *****				
113.002-1-33	513 Sh 184			ACCT 1- 4- 2.1 BILL 904
Blance James	270 Mfg housing		Aged - All 41800	18,500
Blance Helen	Heuvelton Centr 406404	6,200	ENH STAR 41834	18,500
513 State Highway 184	Re:Mobile Home w/roof	37,000	Heuvelton Cent Sch	18,500
Heuvelton, NY 13654	New DW		School Tax/Library	18,500
	FRNT 252.00 DPTH			
	ACRES 4.00			
	EAST-0185132 NRTH-1640718			
	DEED BOOK 703 PG-28			
	FULL MARKET VALUE	69,159		
			TOTAL TAX ---	4.13**
				DATE #1 10/02/17
				AMT DUE 4.13
***** 129.021-1-1 *****				
129.021-1-1	76 Downings Farm Rd/prvt			ACCT 1- 13-13.12 BILL 905
Bracy Steven	260 Seasonal res - WTRFNT		Heuvelton Cent Sch	48,300
Bracy Cathy	Heuvelton Centr 406404	24,700	School Tax/Library	48,300
607 Old Potsdam Parishville Rd	216wfx188x249x172	48,300		
Potsdam, NY 13676	FRNT 216.00 DPTH 180.00			
	ACRES 0.76			
	EAST-0193504 NRTH-1631980			
	DEED BOOK 00978 PG-00107			
	FULL MARKET VALUE	90,280		
			TOTAL TAX ---	1,827.02**
				DATE #1 10/02/17
				AMT DUE 1,827.02
***** 129.021-1-4 *****				
129.021-1-4	Downing Farm Rd/pvt			BILL 906
Bracy Steven A	311 Res vac land		Heuvelton Cent Sch	1,000
Bracy Kathy J	Heuvelton Centr 406404	1,000	School Tax/Library	1,000
607 Old Potsdam Parishville Rd	Re:Rear Lot No Lake Front	1,000		
Potsdam, NY 13676	ACRES 2.60			
	EAST-0193615 NRTH-1631811			
	DEED BOOK 1085 PG-230			
	FULL MARKET VALUE	1,869		
			TOTAL TAX ---	37.82**
				DATE #1 10/02/17
				AMT DUE 37.82

STATE OF NEW YORK
 COUNTY - St Lawrence
 SCHOOL - Heuvelton Central
 TOWN - Macomb
 SWIS - 405400

2017 SCHOOL TAX ROLL
 TAXABLE SECTION OF THE ROLL - 1
 NAME SECTION - B
 UNIFORM PERCENT OF VALUE IS 053.50

PAGE 593
 VALUATION DATE-JUL 01, 2016
 TAXABLE STATUS DATE-MAR 01, 2017
 RPS155/V04/L015
 CURRENT DATE 8/24/2017

*** SPECIAL DISTRICT SUMMARY ***

CODE	DISTRICT NAME	TOTAL PARCELS	EXTENSION TYPE	EXTENSION VALUE	AD VALOREM VALUE	EXEMPT AMOUNT	TAXABLE VALUE	TOTAL TAX
------	---------------	---------------	----------------	-----------------	------------------	---------------	---------------	-----------

NO SPECIAL DISTRICTS AT THIS LEVEL

*** SCHOOL DISTRICT SUMMARY ***

CODE	DISTRICT NAME	TOTAL PARCELS	ASSESSED LAND	ASSESSED TOTAL	EXEMPT AMOUNT	TOTAL TAXABLE	TOTAL TAX
					----- STAR AMOUNT	----- STAR TAXABLE	
	Heuvelton Central	14	203,700	488,700	21,246	467,454	
406404					96,140	371,314	14,067.00
	S U B - T O T A L	14	203,700	488,700	21,246	467,454	
	S U B - T O T A L (CONT)				96,140	371,314	14,067.00
	T O T A L	14	203,700	488,700	21,246	467,454	
	T O T A L (CONT)				96,140	371,314	14,067.00

*** SYSTEM CODES SUMMARY ***

NO SYSTEM EXEMPTIONS AT THIS LEVEL

*** EXEMPTION SUMMARY ***

CODE	DESCRIPTION	TOTAL PARCELS	SCHOOL
41720	Ag Distric	3	2,746
41800	Aged - All	1	18,500
41834	ENH STAR	3	64,040
41854	BAS STAR	2	32,100
	T O T A L	9	117,386

STATE OF NEW YORK
 COUNTY - St Lawrence
 SCHOOL - Heuvelton Central
 TOWN - Macomb
 SWIS - 405400

2 0 1 7 S C H O O L T A X R O L L
 T A X A B L E SECTION OF THE ROLL - 1
 N A M E S E C T I O N - B
 UNIFORM PERCENT OF VALUE IS 053.50

PAGE 594
 VALUATION DATE-JUL 01, 2016
 TAXABLE STATUS DATE-MAR 01, 2017
 RPS155/V04/L015
 CURRENT DATE 8/24/2017

*** G R A N D T O T A L S ***

ROLL SEC	DESCRIPTION	TOTAL PARCELS	ASSESSED LAND	ASSESSED TOTAL	EXEMPT AMOUNT ----- STAR AMOUNT	TOTAL TAXABLE ----- STAR TAXABLE	TAX RATE	TOTAL TAX
	Heuvelton Cent Sch		203,700	488,700	21,246	467,454		
	School Tax/Library		203,700	488,700	96,140	371,314		13,962.64
	SPEC DIST TAXES				21,246	467,454		104.36
1	TAXABLE	14						14,067.00

STATE OF NEW YORK
 COUNTY - St Lawrence
 SCHOOL - Heuvelton Central
 TOWN - Macomb
 SWIS - 405400

2 0 1 7 S C H O O L T A X R O L L
 T A X A B L E SECTION OF THE ROLL - 1
 OWNERS NAME SEQUENCE
 UNIFORM PERCENT OF VALUE IS 053.50

PAGE 595
 VALUATION DATE-JUL 01, 2016
 TAXABLE STATUS DATE-MAR 01, 2017

TAX MAP PARCEL NUMBER	PROPERTY LOCATION & CLASS	ASSESSMENT	EXEMPTION CODE-----	SCHOOL
CURRENT OWNERS NAME	SCHOOL DISTRICT	LAND	TAX DESCRIPTION	TAXABLE VALUE
CURRENT OWNERS ADDRESS	PARCEL SIZE/GRID COORD	TOTAL	SPECIAL DISTRICTS	TAX AMOUNT
***** 113.004-2-3 *****				
113.004-2-3	257 Ward Rd			ACCT 1- 23- 3 BILL 907
Ceresoli John F	210 1 Family Res		BAS STAR 41854	16,050
257 Ward Rd	Heuvelton Centr 406404	3,000	Heuvelton Cent Sch	43,400
hammond, NY 13646	Re:DW w/det gar	43,400	School Tax/Library	43,400
	FRNT 88.00 DPTH 99.00			9.69
	EAST-0184808 NRTH-1638286			
	DEED BOOK 2016 PG-9201			
	FULL MARKET VALUE	81,121		
			TOTAL TAX ---	1,038.14**
			DATE #1	10/02/17
			AMT DUE	1,038.14
***** 113.004-2-4 *****				
113.004-2-4	Ward Rd			ACCT 1- 32- 3 BILL 908
Ceresoli John F	321 Abandoned ag		Heuvelton Cent Sch	55,600
257 Ward Rd	Heuvelton Centr 406404	55,600	School Tax/Library	55,600
Hammond, NY 13646	Re:Agri Land 0597sp28000	55,600		2,090.75
	ACRES 189.60			12.41
	EAST-0186010 NRTH-1638029			
	DEED BOOK 2016 PG-9201			
	FULL MARKET VALUE	103,925		
			TOTAL TAX ---	2,103.16**
			DATE #1	10/02/17
			AMT DUE	2,103.16
***** 114.003-1-3 *****				
114.003-1-3	Off Cr 10			ACCT 1- 13-10 BILL 909
Chapman Richard S	321 Abandoned ag		Heuvelton Cent Sch	23,600
Chapman Dawn	Heuvelton Centr 406404	23,600	School Tax/Library	23,600
2420 County Route 6	ACRES 94.00	23,600		887.44
Hammond, NY 13646	EAST-0194844 NRTH-1638113			5.27
	DEED BOOK 1094 PG-946			
	FULL MARKET VALUE	44,112		
			TOTAL TAX ---	892.71**
			DATE #1	10/02/17
			AMT DUE	892.71
***** 114.003-1-28 *****				
114.003-1-28	2821 Cr 10			ACCT 1- 13-10 BILL 910
Chapman Richard S	120 Field crops		Heuvelton Cent Sch	65,000
Chapman Dawn	Heuvelton Centr 406404	60,000	School Tax/Library	65,000
2420 County Route 6	Re:barns W/pasture Land	65,000		2,444.22
Hammond, NY 13646	ACRES 316.00			14.51
	EAST-0194274 NRTH-1635054			
	DEED BOOK 1094 PG-946			
	FULL MARKET VALUE	121,495		
			TOTAL TAX ---	2,458.73**
			DATE #1	10/02/17
			AMT DUE	2,458.73

STATE OF NEW YORK
 COUNTY - St Lawrence
 SCHOOL - Heuvelton Central
 TOWN - Macomb
 SWIS - 405400

2 0 1 7 S C H O O L T A X R O L L
 T A X A B L E SECTION OF THE ROLL - 1
 OWNERS NAME SEQUENCE
 UNIFORM PERCENT OF VALUE IS 053.50

PAGE 596
 VALUATION DATE-JUL 01, 2016
 TAXABLE STATUS DATE-MAR 01, 2017

TAX MAP PARCEL NUMBER	PROPERTY LOCATION & CLASS	ASSESSMENT	EXEMPTION CODE-----	SCHOOL
CURRENT OWNERS NAME	SCHOOL DISTRICT	LAND	TAX DESCRIPTION	TAXABLE VALUE
CURRENT OWNERS ADDRESS	PARCEL SIZE/GRID COORD	TOTAL	SPECIAL DISTRICTS	TAX AMOUNT
***** 114.003-1-29 *****				
	Off Cr 10			BILL 911
114.003-1-29	322 Rural vac>10		Heuvelton Cent Sch	6,000 225.62
Chapman Richard S	Heuvelton Centr 406404	6,000	School Tax/Library	6,000 1.34
Chapman Dawn M	Re:access Available	6,000		
2420 County Route 6	Rear Land			
Hammond, NY 13646	ACRES 32.60			
	EAST-0194664 NRTH-1632566			
	DEED BOOK 1094 PG-946			
	FULL MARKET VALUE	11,215		
TOTAL TAX ---				226.96**
				DATE #1 10/02/17
				AMT DUE 226.96
***** 129.001-1-22.2 *****				
	2622 Cr 10			BILL 912
129.001-1-22.2	240 Rural res		BAS STAR 41854	16,050
Christman Patricia	Heuvelton Centr 406404	11,300	Heuvelton Cent Sch	60,000 2,256.20
2622 County Route 10	Re:0803sp59900	60,000	School Tax/Library	60,000 13.40
Depeyster, NY 13633	FRNT 1094.00 DPTH			
	ACRES 15.40 BANK8888830			
	EAST-0193939 NRTH-1627443			
	DEED BOOK 2003 PG-16126			
	FULL MARKET VALUE	112,150		
TOTAL TAX ---				1,666.07**
				DATE #1 10/02/17
				AMT DUE 1,666.07
***** 129.001-1-25.11 *****				
	Cr 10			ACCT 1- 18-10 BILL 913
129.001-1-25.11	105 Vac farmland		Ag Distric 41720	10,202
Clifton & Edna Gates Farm Trus	Heuvelton Centr 406404	24,400	Heuvelton Cent Sch	14,198 533.89
c/o Wayne Gates	ACRES 93.30	24,400	School Tax/Library	14,198 3.17
88A Robinson Rd	EAST-0192890 NRTH-1627675			
Gouverneur, NY 13642	DEED BOOK 2016 PG-16616			
	FULL MARKET VALUE	45,607		
MAY BE SUBJECT TO PAYMENT UNDER AGDIST LAW TIL 2021				
TOTAL TAX ---				537.06**
				DATE #1 10/02/17
				AMT DUE 537.06
***** 114.077-1-3 *****				
	Downings Farm Rd/prvt			ACCT 1- 13-14.11 BILL 914
114.077-1-3	312 Vac w/imprv		Heuvelton Cent Sch	11,000 413.64
Craver Filmore III	Heuvelton Centr 406404	3,400	School Tax/Library	11,000 2.46
Craver Regina M	Re:rear Lot/no Frontage	11,000		
PO Box 74	Sp2000vac/new Garage			
De Peyster, NY 13633-0074	ACRES 2.63			
	EAST-0193622 NRTH-1633013			
	DEED BOOK 1050 PG-111			
	FULL MARKET VALUE	20,561		
TOTAL TAX ---				416.10**
				DATE #1 10/02/17
				AMT DUE 416.10

STATE OF NEW YORK
 COUNTY - St Lawrence
 SCHOOL - Heuvelton Central
 TOWN - Macomb
 SWIS - 405400

2 0 1 7 S C H O O L T A X R O L L
 T A X A B L E SECTION OF THE ROLL - 1
 OWNERS NAME SEQUENCE
 UNIFORM PERCENT OF VALUE IS 053.50

PAGE 597
 VALUATION DATE-JUL 01, 2016
 TAXABLE STATUS DATE-MAR 01, 2017

TAX MAP PARCEL NUMBER	PROPERTY LOCATION & CLASS	ASSESSMENT	EXEMPTION CODE-----	SCHOOL
CURRENT OWNERS NAME	SCHOOL DISTRICT	LAND	TAX DESCRIPTION	TAXABLE VALUE
CURRENT OWNERS ADDRESS	PARCEL SIZE/GRID COORD	TOTAL	SPECIAL DISTRICTS	TAX AMOUNT

114.077-1-15	89 Downings Farm Rd/prvt			114.077-1-15
Craver Filmore III	260 Seasonal res - WTRFNT		ENH STAR 41834	ACCT 1- 10-15
PO Box 74	Heuvelton Centr 406404	19,400	Heuvelton Cent Sch	BILL 915
De Peyster, NY 13633-0074	Re:lsty W/screened Add	44,700	School Tax/Library	35,040
	100wfx163x100x164			1,680.87
	FRNT 100.00 DPTH 163.00			9.98
	EAST-0193353 NRTH-1633073			
	DEED BOOK 873 PG-00044			
	FULL MARKET VALUE	83,551		
			TOTAL TAX ---	373.23**
			DATE #1	10/02/17
			AMT DUE	373.23

129.001-1-21	Off Cr 10			129.001-1-21
Craver Filmore M III	323 Vacant rural		Heuvelton Cent Sch	ACCT 1- 2-11
Ryerson Gary J & Etal	Heuvelton Centr 406404	13,800	School Tax/Library	BILL 916
Attn: Filmore M Craver III	12.59ac Fr 404089	13,800		518.93
PO Box 74	129.001-3-1			3.08
De Peyster, NY 13633-0074	56ad Pri Forest			
	ACRES 46.10			
	EAST-0198963 NRTH-1628794			
	DEED BOOK 2004 PG-1094			
	FULL MARKET VALUE	25,794		
			TOTAL TAX ---	522.01**
			DATE #1	10/02/17
			AMT DUE	522.01

129.001-1-31.12	Cr 10			129.001-1-31.12
Craver Filmore M III & Eta	321 Abandoned ag		Heuvelton Cent Sch	BILL 917
PO Box 74	Heuvelton Centr 406404	35,300	School Tax/Library	1,327.40
De Peyster, NY 13633-0074	ACRES 136.20	35,300		7.88
	EAST-0197195 NRTH-1628477			
	DEED BOOK 2000 PG-24226			
	FULL MARKET VALUE	65,981		
			TOTAL TAX ---	1,335.28**
			DATE #1	10/02/17
			AMT DUE	1,335.28

129.001-1-32.2	Off Cr 10			129.001-1-32.2
Craver Filmore M III & Eta	321 Abandoned ag		Heuvelton Cent Sch	BILL 918
PO Box 74	Heuvelton Centr 406404	10,600	School Tax/Library	398.60
De Peyster, NY 13633-0074	ACRES 32.30	10,600		2.37
	EAST-0196988 NRTH-1630330			
	DEED BOOK 2000 PG-24226			
	FULL MARKET VALUE	19,813		
			TOTAL TAX ---	400.97**
			DATE #1	10/02/17
			AMT DUE	400.97

STATE OF NEW YORK
 COUNTY - St Lawrence
 SCHOOL - Heuvelton Central
 TOWN - Macomb
 SWIS - 405400

2017 SCHOOL TAX ROLL
 TAXABLE SECTION OF THE ROLL - 1
 NAME SECTION - C
 UNIFORM PERCENT OF VALUE IS 053.50

PAGE 598
 VALUATION DATE-JUL 01, 2016
 TAXABLE STATUS DATE-MAR 01, 2017
 RPS155/V04/L015
 CURRENT DATE 8/24/2017

*** SPECIAL DISTRICT SUMMARY ***

CODE	DISTRICT NAME	TOTAL PARCELS	EXTENSION TYPE	EXTENSION VALUE	AD VALOREM VALUE	EXEMPT AMOUNT	TAXABLE VALUE	TOTAL TAX
------	---------------	---------------	----------------	-----------------	------------------	---------------	---------------	-----------

NO SPECIAL DISTRICTS AT THIS LEVEL

*** SCHOOL DISTRICT SUMMARY ***

CODE	DISTRICT NAME	TOTAL PARCELS	ASSESSED LAND	ASSESSED TOTAL	EXEMPT AMOUNT	TOTAL TAXABLE	TOTAL TAX
					----- STAR AMOUNT	----- STAR TAXABLE	
	Heuvelton Central	12	266,400	393,400	10,202	383,198	
406404					67,140	316,058	11,970.42
	S U B - T O T A L	12	266,400	393,400	10,202	383,198	
	S U B - T O T A L (CONT)				67,140	316,058	11,970.42
	T O T A L	12	266,400	393,400	10,202	383,198	
	T O T A L (CONT)				67,140	316,058	11,970.42

*** SYSTEM CODES SUMMARY ***

NO SYSTEM EXEMPTIONS AT THIS LEVEL

*** EXEMPTION SUMMARY ***

CODE	DESCRIPTION	TOTAL PARCELS	SCHOOL
41720	Ag Distric	1	10,202
41834	ENH STAR	1	35,040
41854	BAS STAR	2	32,100
	T O T A L	4	77,342

STATE OF NEW YORK
 COUNTY - St Lawrence
 SCHOOL - Heuvelton Central
 TOWN - Macomb
 SWIS - 405400

2 0 1 7 S C H O O L T A X R O L L
 T A X A B L E SECTION OF THE ROLL - 1
 N A M E S E C T I O N - C
 UNIFORM PERCENT OF VALUE IS 053.50

PAGE 599
 VALUATION DATE-JUL 01, 2016
 TAXABLE STATUS DATE-MAR 01, 2017
 RPS155/V04/L015
 CURRENT DATE 8/24/2017

*** G R A N D T O T A L S ***

ROLL SEC	DESCRIPTION	TOTAL PARCELS	ASSESSED LAND	ASSESSED TOTAL	EXEMPT AMOUNT ----- STAR AMOUNT	TOTAL TAXABLE ----- STAR TAXABLE	TAX RATE	TOTAL TAX
	Heuvelton Cent Sch		266,400	393,400	10,202	383,198		
	School Tax/Library		266,400	393,400	67,140	316,058		11,884.86
	SPEC DIST TAXES				10,202	383,198		85.56
1	TAXABLE	12						11,970.42

STATE OF NEW YORK
 COUNTY - St Lawrence
 SCHOOL - Heuvelton Central
 TOWN - Macomb
 SWIS - 405400

2 0 1 7 S C H O O L T A X R O L L
 T A X A B L E SECTION OF THE ROLL - 1
 OWNERS NAME SEQUENCE
 UNIFORM PERCENT OF VALUE IS 053.50

PAGE 600
 VALUATION DATE-JUL 01, 2016
 TAXABLE STATUS DATE-MAR 01, 2017

TAX MAP PARCEL NUMBER	PROPERTY LOCATION & CLASS	ASSESSMENT	EXEMPTION CODE-----	SCHOOL
CURRENT OWNERS NAME	SCHOOL DISTRICT	LAND	TAX DESCRIPTION	TAXABLE VALUE
CURRENT OWNERS ADDRESS	PARCEL SIZE/GRID COORD	TOTAL	SPECIAL DISTRICTS	TAX AMOUNT
***** 129.021-2-4 *****				
129.021-2-4	23 Downings Farm Rd/prvt			ACCT 1- 13-12.5 BILL 919
D'Arduini Bernard N (LU)	210 1 Family Res - WTRFNT		BAS STAR 41854	16,050
D'Arduini Shirley A (LU)	Heuvelton Centr 406404	24,500	Heuvelton Cent Sch	2,346.45
14 North Avenue	Re:modern 1.7Sty Wf	62,400	School Tax/Library	13.93
Manchester, NY 14504	200'wfx151x73x106x24x220			
	FRNT 200.00 DPTH 185.00			
	EAST-0193782 NRTH-1630473			
	DEED BOOK 2016 PG-7548			
	FULL MARKET VALUE	116,636		
TOTAL TAX ---				1,756.85**
DATE #1				10/02/17
AMT DUE				1,756.85
***** 129.021-1-16 *****				
129.021-1-16	61 Downings Farm Rd/prvt			BILL 920
Dailey David Mark	260 Seasonal res - WTRFNT		Heuvelton Cent Sch	1,853.85
PO Box 21	Heuvelton Centr 406404	20,900	School Tax/Library	11.01
Hailesboro, NY 13645	Re:blue Camp 1.0 Sty	49,300		
	100'wfx206x61x108x29x100			
	FRNT 100.00 DPTH 207.00			
	ACRES 0.38			
	EAST-0192969 NRTH-1630730			
	DEED BOOK 2006 PG-611			
	FULL MARKET VALUE	92,150		
TOTAL TAX ---				1,864.86**
DATE #1				10/02/17
AMT DUE				1,864.86
***** 129.021-1-24.2 *****				
129.021-1-24.2	Downings Farm Rd/prvt			BILL 921
Dana Ronald S	311 Res vac land - WTRFNT		Heuvelton Cent Sch	169.97
Dana Esther E	Heuvelton Centr 406404	4,520	School Tax/Library	1.01
973 County Route 17	40'wfx98x60x80x176x61x39x	4,520		
Russell, NY 13684	FRNT 40.00 DPTH			
	ACRES 0.50			
	EAST-0193677 NRTH-1631072			
	DEED BOOK 2013 PG-11775			
	FULL MARKET VALUE	8,449		
TOTAL TAX ---				170.98**
DATE #1				10/02/17
AMT DUE				170.98
***** 129.021-1-25 *****				
129.021-1-25	51 Downings Farm Rd/prvt			ACCT 1- 58- 7 BILL 922
Dana Ronald S	260 Seasonal res - WTRFNT		Heuvelton Cent Sch	857.36
Dana Esther E	Heuvelton Centr 406404	12,600	School Tax/Library	5.09
973 County Route 17	Re:Converted M.H.w/add	22,800		
Russell, NY 13684	07sp90000 3 parcels			
	67wfx99x60x124			
	FRNT 60.00 DPTH 112.00			
	EAST-0193707 NRTH-1630982			
	DEED BOOK 2013 PG-11775			
	FULL MARKET VALUE	42,617		
TOTAL TAX ---				862.45**

DATE #1 10/02/17
AMT DUE 862.45

STATE OF NEW YORK
 COUNTY - St Lawrence
 SCHOOL - Heuvelton Central
 TOWN - Macomb
 SWIS - 405400

2 0 1 7 S C H O O L T A X R O L L
 T A X A B L E SECTION OF THE ROLL - 1
 OWNERS NAME SEQUENCE
 UNIFORM PERCENT OF VALUE IS 053.50

PAGE 601
 VALUATION DATE-JUL 01, 2016
 TAXABLE STATUS DATE-MAR 01, 2017

TAX MAP PARCEL NUMBER	PROPERTY LOCATION & CLASS	ASSESSMENT	EXEMPTION CODE-----	SCHOOL
CURRENT OWNERS NAME	SCHOOL DISTRICT	LAND	TAX DESCRIPTION	TAXABLE VALUE
CURRENT OWNERS ADDRESS	PARCEL SIZE/GRID COORD	TOTAL	SPECIAL DISTRICTS	TAX AMOUNT

129.021-1-26.2	Downing's Farm Rd/prvt 314 Rural vac<10		Heuvelton Cent Sch	3,200
Dana Ronald S	Heuvelton Centr 406404	3,200	School Tax/Library	3,200
Dana Esther E	63x188x61x164	3,200		
973 County Route 17	FRNT 63.00 DPTH 176.00			
Russell, NY 13684	EAST-0193700 NRTH-1631234			
	DEED BOOK 2013 PG-11775			
	FULL MARKET VALUE	5,981		
			TOTAL TAX ---	121.04**
			DATE #1	10/02/17
			AMT DUE	121.04

129.021-1-2	75 Downings Farm Rd/prvt 260 Seasonal res - WTRFNT		Heuvelton Cent Sch	40,500
Dashnaw Sonya L	Heuvelton Centr 406404	15,700	School Tax/Library	40,500
% Howard Dashnaw	Re:1sty Red Camp	40,500		
1322 Highland Cir	1194sp32000			
Kissimmee, FL 34744	116x87x100wfx118			
	FRNT 100.00 DPTH 102.00			
	BANK8888830			
	EAST-0193407 NRTH-1631795			
	DEED BOOK 1084 PG-673			
	FULL MARKET VALUE	75,701		
			TOTAL TAX ---	1,531.98**
			DATE #1	10/02/17
			AMT DUE	1,531.98

129.029-1-2	Off Cr 10 314 Rural vac<10 - WTRFNT		Heuvelton Cent Sch	19,200
Dodd E. Sean L	Heuvelton Centr 406404	19,200	School Tax/Library	19,200
Dodd Mindi S	07SP32500	19,200		
2510 County Route 10	Re:133'wf Hickory Lk			
Depeyster, NY 13633	133'wfx210x86x122x55x285			
	FRNT 133.00 DPTH 285.00			
PRIOR OWNER ON 3/01/2017	EAST-0193374 NRTH-1629464			
Todd Karen	DEED BOOK 2017 PG-10089			
	FULL MARKET VALUE	35,888		
			TOTAL TAX ---	726.27**
			DATE #1	10/02/17
			AMT DUE	726.27

STATE OF NEW YORK
 COUNTY - St Lawrence
 SCHOOL - Heuvelton Central
 TOWN - Macomb
 SWIS - 405400

2 0 1 7 S C H O O L T A X R O L L
 T A X A B L E SECTION OF THE ROLL - 1
 OWNERS NAME SEQUENCE
 UNIFORM PERCENT OF VALUE IS 053.50

PAGE 602
 VALUATION DATE-JUL 01, 2016
 TAXABLE STATUS DATE-MAR 01, 2017

TAX MAP PARCEL NUMBER	PROPERTY LOCATION & CLASS	ASSESSMENT	EXEMPTION CODE-----	SCHOOL
CURRENT OWNERS NAME	SCHOOL DISTRICT	LAND	TAX DESCRIPTION	TAXABLE VALUE
CURRENT OWNERS ADDRESS	PARCEL SIZE/GRID COORD	TOTAL	SPECIAL DISTRICTS	TAX AMOUNT

129.001-1-24	2512 Cr 10			129.001-1-24
Dodd Mindi S	210 1 Family Res		BAS STAR 41854	ACCT 1- 35- 4
Dodd E Sean L	Heuvelton Centr 406404	5,200	Heuvelton Cent Sch	BILL 926
2512 County Route 10	Re:Old Sty 1.5 Sty	45,700	School Tax/Library	16,050
Depeyster, NY 13633	ACRES 3.20			1,718.47
	EAST-0192101 NRTH-1625356			10.20
	DEED BOOK 2001 PG-5707			
	FULL MARKET VALUE	85,421		
			TOTAL TAX ---	1,125.14**
				DATE #1 10/02/17
				AMT DUE 1,125.14

113.002-1-19.11	744 Sh 184			113.002-1-19.11
Dolega Lorraine	240 Rural res		Aged - All 41800	ACCT 1- 47-13
744 State Highway 184	Heuvelton Centr 406404	9,300	ENH STAR 41834	BILL 927
Heuvelton, NY 13654	Old Sty Structures	48,100	Heuvelton Cent Sch	24,050
	ACRES 15.00		School Tax/Library	24,050
	EAST-0190335 NRTH-1643295			904.36
	DEED BOOK 911 PG-669			5.37
	FULL MARKET VALUE	89,907		
			TOTAL TAX ---	5.37**
				DATE #1 10/02/17
				AMT DUE 5.37

129.001-1-19.113	2717 Cr 10			129.001-1-19.113
Downing David	210 1 Family Res		BAS STAR 41854	BILL 928
Downing Debora	Heuvelton Centr 406404	6,200	Heuvelton Cent Sch	16,050
2717 County Route 10	Re:Old Sty 1.75 Sty	31,600	School Tax/Library	1,188.27
De Peyster, NY 13633-3414	FRNT 258.00 DPTH			7.06
	ACRES 1.90			
	EAST-0194947 NRTH-1629886			
	DEED BOOK 1999 PG-12022			
	FULL MARKET VALUE	59,065		
			TOTAL TAX ---	591.79**
				DATE #1 10/02/17
				AMT DUE 591.79

129.001-1-31.11	2773 Cr 10			129.001-1-31.11
Downing David	311 Res vac land		Heuvelton Cent Sch	ACCT 1- 13-13.11
Downing Debra	Heuvelton Centr 406404	7,100	School Tax/Library	BILL 929
2717 County Route 10	Re:mobile Home W/ Acreage	7,100		7,100
De Peyster, NY 13633-3414	ACRES 5.00			266.98
	EAST-0195579 NRTH-1631342			1.59
	DEED BOOK 987 PG-556			
	FULL MARKET VALUE	13,271		
			TOTAL TAX ---	268.57**
				DATE #1 10/02/17
				AMT DUE 268.57

STATE OF NEW YORK
 COUNTY - St Lawrence
 SCHOOL - Heuvelton Central
 TOWN - Macomb
 SWIS - 405400

2 0 1 7 S C H O O L T A X R O L L
 T A X A B L E SECTION OF THE ROLL - 1
 OWNERS NAME SEQUENCE
 UNIFORM PERCENT OF VALUE IS 053.50

PAGE 603
 VALUATION DATE-JUL 01, 2016
 TAXABLE STATUS DATE-MAR 01, 2017

TAX MAP PARCEL NUMBER	PROPERTY LOCATION & CLASS	ASSESSMENT	EXEMPTION CODE-----	SCHOOL
CURRENT OWNERS NAME	SCHOOL DISTRICT	LAND	TAX DESCRIPTION	TAXABLE VALUE
CURRENT OWNERS ADDRESS	PARCEL SIZE/GRID COORD	TOTAL	SPECIAL DISTRICTS	TAX AMOUNT

129.001-1-32.1	Cr 10			129.001-1-32.1
Downing David	321 Abandoned ag		Heuvelton Cent Sch	ACCT 1- 13-14.11 BILL 930
Downing Debra	Heuvelton Centr 406404	3,600	School Tax/Library	3,600 135.37
2773 County Route 10	Re:vac Land South Of Cr10	3,600		
De Peyster, NY 13633-3414	FRNT 716.00 DPTH			
	ACRES 10.90			
	EAST-0196399 NRTH-1631386			
	DEED BOOK 987 PG-00556			
	FULL MARKET VALUE	6,729		
			TOTAL TAX ---	136.17**
			DATE #1	10/02/17
			AMT DUE	136.17

129.021-1-7.1	69 Downings Farm Rd/prvt			129.021-1-7.1
Downing David	260 Seasonal res - WTRFNT		Heuvelton Cent Sch	BILL 931
Downing Debra	Heuvelton Centr 406404	33,100	School Tax/Library	35,800 1,346.20
2773 County Route 10	Re:Seasonal Residence	35,800		
De Peyster, NY 13633-3414	425'wf			
	FRNT 425.00 DPTH			
	ACRES 1.40			
	EAST-0193228 NRTH-1631308			
	DEED BOOK 1050 PG-50			
	FULL MARKET VALUE	66,916		
			TOTAL TAX ---	1,354.19**
			DATE #1	10/02/17
			AMT DUE	1,354.19

129.021-1-8.1	Downings Farm Rd			129.021-1-8.1
Downing David	311 Res vac land		Heuvelton Cent Sch	BILL 932
Downing Debra	Heuvelton Centr 406404	1,500	School Tax/Library	1,500 56.41
2773 County Route 10	Re:Rear Land w/no wf	1,500		
De Peyster, NY 13633-3414	ACRES 2.90			
	EAST-0193434 NRTH-1631200			
	DEED BOOK 987 PG-556			
	FULL MARKET VALUE	2,804		
			TOTAL TAX ---	56.74**
			DATE #1	10/02/17
			AMT DUE	56.74

114.003-1-13.1	Cr 10			114.003-1-13.1
Downing Gary	314 Rural vac<10		Heuvelton Cent Sch	ACCT 1- 13- 9 BILL 933
332 Opal Rd	Heuvelton Centr 406404	3,000	School Tax/Library	3,000 112.81
Denmark, SC 29042	FRNT 360.00 DPTH	3,000		
	ACRES 1.30			
	EAST-0196396 NRTH-1632295			
	DEED BOOK 944 PG-00627			
	FULL MARKET VALUE	5,607		
			TOTAL TAX ---	113.48**
			DATE #1	10/02/17
			AMT DUE	113.48



STATE OF NEW YORK
 COUNTY - St Lawrence
 SCHOOL - Heuvelton Central
 TOWN - Macomb
 SWIS - 405400

2 0 1 7 S C H O O L T A X R O L L
 T A X A B L E SECTION OF THE ROLL - 1
 OWNERS NAME SEQUENCE
 UNIFORM PERCENT OF VALUE IS 053.50

PAGE 604
 VALUATION DATE-JUL 01, 2016
 TAXABLE STATUS DATE-MAR 01, 2017

TAX MAP PARCEL NUMBER	PROPERTY LOCATION & CLASS	ASSESSMENT	EXEMPTION CODE-----	SCHOOL
CURRENT OWNERS NAME	SCHOOL DISTRICT	LAND	TAX DESCRIPTION	TAXABLE VALUE
CURRENT OWNERS ADDRESS	PARCEL SIZE/GRID COORD	TOTAL	SPECIAL DISTRICTS	TAX AMOUNT
***** 113.004-1-6 *****				
	417 Sh 184		ACCT 1- 14- 2	BILL 934
113.004-1-6	210 1 Family Res		BAS STAR 41854	16,050
Drake Guy T (LU)	Heuvelton Centr 406404	6,500	Heuvelton Cent Sch	864.88
Drake Judith E (LU)	Re:Old Sty 1.5 Sty W/	23,000	School Tax/Library	5.14
417 State Highway 184	Greenhouse (Old)			
Heuvelton, NY 13654	ACRES 2.00			
	EAST-0183478 NRTH-1639180			
	DEED BOOK 2013 PG-13650			
	FULL MARKET VALUE	42,991		
TOTAL TAX ---				266.48**
				DATE #1 10/02/17
				AMT DUE 266.48

STATE OF NEW YORK
 COUNTY - St Lawrence
 SCHOOL - Heuvelton Central
 TOWN - Macomb
 SWIS - 405400

2017 SCHOOL TAX ROLL
 TAXABLE SECTION OF THE ROLL - 1
 NAME SECTION - D
 UNIFORM PERCENT OF VALUE IS 053.50

PAGE 605
 VALUATION DATE-JUL 01, 2016
 TAXABLE STATUS DATE-MAR 01, 2017
 RPS155/V04/L015
 CURRENT DATE 8/24/2017

*** SPECIAL DISTRICT SUMMARY ***

CODE	DISTRICT NAME	TOTAL PARCELS	EXTENSION TYPE	EXTENSION VALUE	AD VALOREM VALUE	EXEMPT AMOUNT	TAXABLE VALUE	TOTAL TAX
------	---------------	---------------	----------------	-----------------	------------------	---------------	---------------	-----------

NO SPECIAL DISTRICTS AT THIS LEVEL

*** SCHOOL DISTRICT SUMMARY ***

CODE	DISTRICT NAME	TOTAL PARCELS	ASSESSED LAND	ASSESSED TOTAL	EXEMPT AMOUNT	TOTAL TAXABLE	TOTAL TAX
					----- STAR AMOUNT	----- STAR TAXABLE	
	Heuvelton Central	16	176,120	401,320	24,050	377,270	
406404					88,250	289,020	10,952.36
	S U B - T O T A L	16	176,120	401,320	24,050	377,270	
	S U B - T O T A L (CONT)				88,250	289,020	10,952.36
	T O T A L	16	176,120	401,320	24,050	377,270	
	T O T A L (CONT)				88,250	289,020	10,952.36

*** SYSTEM CODES SUMMARY ***

NO SYSTEM EXEMPTIONS AT THIS LEVEL

*** EXEMPTION SUMMARY ***

CODE	DESCRIPTION	TOTAL PARCELS	SCHOOL
41800	Aged - All	1	24,050
41834	ENH STAR	1	24,050
41854	BAS STAR	4	64,200
	T O T A L	6	112,300

STATE OF NEW YORK
 COUNTY - St Lawrence
 SCHOOL - Heuvelton Central
 TOWN - Macomb
 SWIS - 405400

2 0 1 7 S C H O O L T A X R O L L
 T A X A B L E SECTION OF THE ROLL - 1
 N A M E S E C T I O N - D
 UNIFORM PERCENT OF VALUE IS 053.50

PAGE 606
 VALUATION DATE-JUL 01, 2016
 TAXABLE STATUS DATE-MAR 01, 2017
 RPS155/V04/L015
 CURRENT DATE 8/24/2017

*** G R A N D T O T A L S ***

ROLL SEC	DESCRIPTION	TOTAL PARCELS	ASSESSED LAND	ASSESSED TOTAL	EXEMPT AMOUNT ----- STAR AMOUNT	TOTAL TAXABLE ----- STAR TAXABLE	TAX RATE	TOTAL TAX
	Heuvelton Cent Sch		176,120	401,320	24,050	377,270		
	School Tax/Library		176,120	401,320	88,250 24,050	289,020 377,270		10,868.13
	SPEC DIST TAXES					377,270		84.23
1	TAXABLE	16						10,952.36

STATE OF NEW YORK
 COUNTY - St Lawrence
 SCHOOL - Heuvelton Central
 TOWN - Macomb
 SWIS - 405400

2 0 1 7 S C H O O L T A X R O L L
 T A X A B L E SECTION OF THE ROLL - 1
 OWNERS NAME SEQUENCE
 UNIFORM PERCENT OF VALUE IS 053.50

PAGE 607
 VALUATION DATE-JUL 01, 2016
 TAXABLE STATUS DATE-MAR 01, 2017

TAX MAP PARCEL NUMBER	PROPERTY LOCATION & CLASS	ASSESSMENT	EXEMPTION CODE-----	SCHOOL
CURRENT OWNERS NAME	SCHOOL DISTRICT	LAND	TAX DESCRIPTION	TAXABLE VALUE
CURRENT OWNERS ADDRESS	PARCEL SIZE/GRID COORD	TOTAL	SPECIAL DISTRICTS	TAX AMOUNT
***** 129.021-1-9 *****				
129.021-1-9	67 Downings Farm Rd/prvt			ACCT 1- 50-15 BILL 935
Farr William A	270 Mfg housing - WTRFNT		Heuvelton Cent Sch	32,000 1,203.31
Farr Tommie G	Heuvelton Centr 406404	15,000	School Tax/Library	32,000 7.14
35222 Pulpit Rock Rd	Re:137wfx102x131x98x42x56	32,000		
Philadelphia, NY 13673	0705sp32000vacwf			
	FRNT 137.00 DPTH 128.00			
	ACRES 0.40			
	EAST-0193107 NRTH-1631129			
	DEED BOOK 2011 PG-18295			
	FULL MARKET VALUE	59,813		
			TOTAL TAX ---	1,210.45**
				DATE #1 10/02/17
				AMT DUE 1,210.45
***** 129.021-1-26.1 *****				
129.021-1-26.1	45 Downings Farm Rd			BILL 936
Feak Family Irrevoc Trust	260 Seasonal res - WTRFNT		Heuvelton Cent Sch	21,375 803.77
% John P & Denise L	Heuvelton Centr 406404	19,000	School Tax/Library	21,375 4.77
103 Parker Ave	Re:0195sp5000vac	21,375		
Liverpool, NY 13088	95'wf			
	ACRES 2.40			
	EAST-0193875 NRTH-1631206			
	DEED BOOK 2015 PG-6064			
	FULL MARKET VALUE	39,953		
			TOTAL TAX ---	808.54**
				DATE #1 10/02/17
				AMT DUE 808.54
***** 129.021-1-24.1 *****				
129.021-1-24.1	Downings Farm Rd/prvt			ACCT 1- 13-13.11 BILL 937
Feak John P	311 Res vac land - WTRFNT		Heuvelton Cent Sch	5,000 188.02
Feak Denise L	Heuvelton Centr 406404	5,000	School Tax/Library	5,000 1.12
103 Parker Ave	0791sp14000vac	5,000		
Liverpool, NY 13088	69'wfx118x124x12			
	FRNT 69.00 DPTH 121.00			
	EAST-0193776 NRTH-1631047			
	DEED BOOK 2014 PG-1764			
	FULL MARKET VALUE	9,346		
			TOTAL TAX ---	189.14**
				DATE #1 10/02/17
				AMT DUE 189.14
***** 129.021-1-17 *****				
129.021-1-17	60 Downings Farm Rd/prvt			BILL 938
Filiatrault Percy D & Etal	314 Rural vac<10 - WTRFNT		Heuvelton Cent Sch	5,900 221.86
410 County Route 11	Heuvelton Centr 406404	5,900	School Tax/Library	5,900 1.32
Gouverneur, NY 13642	43'wf	5,900		
	43x99x29x62x108x20x111x91			
	FRNT 43.00 DPTH			
	ACRES 0.17			
	EAST-0193072 NRTH-1630733			
	DEED BOOK 2000 PG-1255			
	FULL MARKET VALUE	11,028		
			TOTAL TAX ---	223.18**

DATE #1 10/02/17
AMT DUE 223.18

STATE OF NEW YORK
 COUNTY - St Lawrence
 SCHOOL - Heuvelton Central
 TOWN - Macomb
 SWIS - 405400

2 0 1 7 S C H O O L T A X R O L L
 T A X A B L E SECTION OF THE ROLL - 1
 OWNERS NAME SEQUENCE
 UNIFORM PERCENT OF VALUE IS 053.50

PAGE 608
 VALUATION DATE-JUL 01, 2016
 TAXABLE STATUS DATE-MAR 01, 2017

TAX MAP PARCEL NUMBER	PROPERTY LOCATION & CLASS	ASSESSMENT	EXEMPTION CODE-----	SCHOOL
CURRENT OWNERS NAME	SCHOOL DISTRICT	LAND	TAX DESCRIPTION	TAXABLE VALUE
CURRENT OWNERS ADDRESS	PARCEL SIZE/GRID COORD	TOTAL	SPECIAL DISTRICTS	TAX AMOUNT

113.004-1-12	Cooper Rd		113.004-1-12	*****
Flanagan Paul D	323 Vacant rural		ACCT 1- 32- 5	BILL 939
1804 Garnet Ave #282	Heuvelton Centr 406404	21,000	Heuvelton Cent Sch	21,000 789.67
San Diego, CA 92109-3013	1212 Sale	21,000	School Tax/Library	21,000 4.69
	FRNT 840.00 DPTH			
	ACRES 62.80			
	EAST-0184225 NRTH-1633328			
	DEED BOOK 2012 PG-19632			
	FULL MARKET VALUE	39,252		
			TOTAL TAX ---	794.36**
			DATE #1	10/02/17
			AMT DUE	794.36

113.002-1-23.2	582 Sh 184		113.002-1-23.2	*****
Fowler Ann M	210 1 Family Res		ACCT 1- 42-12.2	BILL 940
582 State Highway 184	Heuvelton Centr 406404	3,900	ENH STAR 41834	35,040
Heuvelton, NY 13654	Re:Modern 1.0 Sty	38,400	Heuvelton Cent Sch	38,400 1,443.97
	O/basm't Garage		School Tax/Library	38,400 8.57
	FRNT 130.00 DPTH 100.00			
	ACRES 0.33			
	EAST-0186857 NRTH-1641160			
	DEED BOOK 2000 PG-22465			
	FULL MARKET VALUE	71,776		
			TOTAL TAX ---	134.92**
			DATE #1	10/02/17
			AMT DUE	134.92

STATE OF NEW YORK
 COUNTY - St Lawrence
 SCHOOL - Heuvelton Central
 TOWN - Macomb
 SWIS - 405400

2 0 1 7 S C H O O L T A X R O L L
 T A X A B L E SECTION OF THE ROLL - 1
 N A M E S E C T I O N - F
 UNIFORM PERCENT OF VALUE IS 053.50

PAGE 609
 VALUATION DATE-JUL 01, 2016
 TAXABLE STATUS DATE-MAR 01, 2017
 RPS155/V04/L015
 CURRENT DATE 8/24/2017

*** S P E C I A L D I S T R I C T S U M M A R Y ***

CODE	DISTRICT NAME	TOTAL PARCELS	EXTENSION TYPE	EXTENSION VALUE	AD VALOREM VALUE	EXEMPT AMOUNT	TAXABLE VALUE	TOTAL TAX
------	---------------	---------------	----------------	-----------------	------------------	---------------	---------------	-----------

NO SPECIAL DISTRICTS AT THIS LEVEL

*** S C H O O L D I S T R I C T S U M M A R Y ***

CODE	DISTRICT NAME	TOTAL PARCELS	ASSESSED LAND	ASSESSED TOTAL	EXEMPT AMOUNT	TOTAL TAXABLE	TOTAL TAX
					----- STAR AMOUNT	----- STAR TAXABLE	
	Heuvelton Central	6	69,800	123,675		123,675	
406404					35,040	88,635	3,360.59
	S U B - T O T A L	6	69,800	123,675		123,675	
	S U B - T O T A L (CONT)				35,040	88,635	3,360.59
	T O T A L	6	69,800	123,675		123,675	
	T O T A L (CONT)				35,040	88,635	3,360.59

*** S Y S T E M C O D E S S U M M A R Y ***

NO SYSTEM EXEMPTIONS AT THIS LEVEL

*** E X E M P T I O N S U M M A R Y ***

CODE	DESCRIPTION	TOTAL PARCELS	SCHOOL
41834	ENH STAR	1	35,040
	T O T A L	1	35,040

STATE OF NEW YORK
 COUNTY - St Lawrence
 SCHOOL - Heuvelton Central
 TOWN - Macomb
 SWIS - 405400

2 0 1 7 S C H O O L T A X R O L L
 T A X A B L E S E C T I O N O F T H E R O L L - 1
 N A M E S E C T I O N - F
 U N I F O R M P E R C E N T O F V A L U E I S 0 5 3 . 5 0

PAGE 610
 VALUATION DATE-JUL 01, 2016
 TAXABLE STATUS DATE-MAR 01, 2017
 RPS155/V04/L015
 CURRENT DATE 8/24/2017

*** G R A N D T O T A L S ***

ROLL SEC	DESCRIPTION	TOTAL PARCELS	ASSESSED LAND	ASSESSED TOTAL	EXEMPT AMOUNT ----- STAR AMOUNT	TOTAL TAXABLE ----- STAR TAXABLE	TAX RATE	TOTAL TAX
	Heuvelton Cent Sch		69,800	123,675		123,675		
	School Tax/Library		69,800	123,675	35,040	88,635		3,332.98
	SPEC DIST TAXES					123,675		27.61
1	TAXABLE	6						3,360.59

STATE OF NEW YORK
 COUNTY - St Lawrence
 SCHOOL - Heuvelton Central
 TOWN - Macomb
 SWIS - 405400

2 0 1 7 S C H O O L T A X R O L L
 T A X A B L E SECTION OF THE ROLL - 1
 OWNERS NAME SEQUENCE
 UNIFORM PERCENT OF VALUE IS 053.50

PAGE 611
 VALUATION DATE-JUL 01, 2016
 TAXABLE STATUS DATE-MAR 01, 2017

TAX MAP PARCEL NUMBER	PROPERTY LOCATION & CLASS	ASSESSMENT	EXEMPTION CODE-----	SCHOOL
CURRENT OWNERS NAME	SCHOOL DISTRICT	LAND	TAX DESCRIPTION	TAXABLE VALUE
CURRENT OWNERS ADDRESS	PARCEL SIZE/GRID COORD	TOTAL	SPECIAL DISTRICTS	TAX AMOUNT
***** 113.004-1-10 *****				
	607 Cooper Rd			ACCT 1- 34- 6 BILL 941
113.004-1-10	240 Rural res		BAS STAR 41854	16,050
Gagne Stephen M	Heuvelton Centr 406404	43,700	Heuvelton Cent Sch	2,707.44
607 Cooper Rd	Re:Old Sty 1.5 Sty	72,000	School Tax/Library	16.08
Hammond, NY 13646	ACRES 150.90			
	EAST-0183195 NRTH-1634648			
	DEED BOOK 1106 PG-1130			
	FULL MARKET VALUE	134,579		
			TOTAL TAX ---	2,119.99**
			DATE #1	10/02/17
			AMT DUE	2,119.99
***** 129.021-1-3 *****				
	74 Downings Farm Rd/prvt			ACCT 1- 51- 1 BILL 942
129.021-1-3	260 Seasonal res - WTRFNT		Heuvelton Cent Sch	872.40
Garrison Cory S	Heuvelton Centr 406404	15,100	School Tax/Library	5.18
Garrison Troy G & Tanya P	Cottage 0808sp55000	23,200		
500 Welch Rd	100x100x100wFx87			
Richville, NY 13681-3142	FRNT 100.00 DPTH 93.00			
	EAST-0193411 NRTH-1631697			
	DEED BOOK 2008 PG-14123			
	FULL MARKET VALUE	43,364		
			TOTAL TAX ---	877.58**
			DATE #1	10/02/17
			AMT DUE	877.58
***** 128.044-1-4 *****				
	2 Shampine Ln/pvt			BILL 943
128.044-1-4	260 Seasonal res - WTRFNT		Heuvelton Cent Sch	1,308.60
Gates Eveline (Lu)	Heuvelton Centr 406404	18,900	School Tax/Library	7.77
3284 Bella Vista Dr	Access from Shampine Ln	34,800		
La Fayette, NY 13084-9624	162'wf			
	ACRES 1.60			
	EAST-0191473 NRTH-1627067			
	DEED BOOK 2009 PG-13767			
	FULL MARKET VALUE	65,047		
			TOTAL TAX ---	1,316.37**
			DATE #1	10/02/17
			AMT DUE	1,316.37
***** 128.044-1-5 *****				
	1 Shampine Ln/prvt			BILL 944
128.044-1-5	260 Seasonal res - WTRFNT		Heuvelton Cent Sch	1,286.03
Gates Wayne C	Heuvelton Centr 406404	18,800	School Tax/Library	7.64
Gates Carla A	Re:Hickory Lake 160'wf	34,200		
88A Robinson Rd	FRNT 160.00 DPTH			
Gouverneur, NY 13642	ACRES 1.20			
	EAST-0191701 NRTH-1627315			
	DEED BOOK 2001 PG-19031			
	FULL MARKET VALUE	63,925		
			TOTAL TAX ---	1,293.67**
			DATE #1	10/02/17
			AMT DUE	1,293.67



STATE OF NEW YORK
 COUNTY - St Lawrence
 SCHOOL - Heuvelton Central
 TOWN - Macomb
 SWIS - 405400

2 0 1 7 S C H O O L T A X R O L L
 T A X A B L E SECTION OF THE ROLL - 1
 OWNERS NAME SEQUENCE
 UNIFORM PERCENT OF VALUE IS 053.50

PAGE 612
 VALUATION DATE-JUL 01, 2016
 TAXABLE STATUS DATE-MAR 01, 2017

TAX MAP PARCEL NUMBER	PROPERTY LOCATION & CLASS	ASSESSMENT	EXEMPTION CODE-----	SCHOOL
CURRENT OWNERS NAME	SCHOOL DISTRICT	LAND	TAX DESCRIPTION	TAXABLE VALUE
CURRENT OWNERS ADDRESS	PARCEL SIZE/GRID COORD	TOTAL	SPECIAL DISTRICTS	TAX AMOUNT
***** 129.021-2-2 *****				
129.021-2-2	21 Downings Farm Rd/prvt			129.021-2-2
Gazin Family Trust	270 Mfg housing - WTRFNT		Heuvelton Cent Sch	ACCT 1- 13-12.2 BILL 945
% Mark a Gazin	Heuvelton Centr 406404	12,000	School Tax/Library	16,300 612.93
61 Rowley St	Re:Seas Mobile Home	16,300		16,300 3.64
Gouverneur, NY 13642	(Old Sty) 0402Sp15000			
	105wfx153x100x126			
	FRNT 105.00 DPTH 139.00			
	ACRES 0.32			
	EAST-0193926 NRTH-1630793			
	DEED BOOK 2009 PG-11447			
	FULL MARKET VALUE	30,467		
			TOTAL TAX ---	616.57**
				DATE #1 10/02/17
				AMT DUE 616.57
***** 129.001-1-34 *****				
129.001-1-34	2824 Cr 10			129.001-1-34
Gilmour Lee	270 Mfg housing		Heuvelton Cent Sch	ACCT 1- 2-14 BILL 946
11 Stone Church Rd	Heuvelton Centr 406404	6,100	School Tax/Library	13,300 500.12
Ogdensburg, NY 13669	Re:M.H. w/enclosed porch	13,300		13,300 2.97
	& det garage			
	FRNT 300.00 DPTH 200.00			
	ACRES 1.38			
	EAST-0196514 NRTH-1632064			
	DEED BOOK 2004 PG-12323			
	FULL MARKET VALUE	24,860		
			TOTAL TAX ---	503.09**
				DATE #1 10/02/17
				AMT DUE 503.09
***** 114.001-1-4 *****				
114.001-1-4	Sh 184			114.001-1-4
Gingerich Daniel J	321 Abandoned ag		Heuvelton Cent Sch	BILL 947
Gingerich Mary	Heuvelton Centr 406404	8,000	School Tax/Library	8,000 300.83
910 State Hgihway 184	ACRES 14.30	8,000		8,000 1.79
Heuvelton, NY 13654	EAST-0192129 NRTH-1647469			
	DEED BOOK 2016 PG-11153			
	FULL MARKET VALUE	14,953		
PRIOR OWNER ON 3/01/2017				
Gingerich Daniel J				
			TOTAL TAX ---	302.62**
				DATE #1 10/02/17
				AMT DUE 302.62

STATE OF NEW YORK
 COUNTY - St Lawrence
 SCHOOL - Heuvelton Central
 TOWN - Macomb
 SWIS - 405400

2 0 1 7 S C H O O L T A X R O L L
 T A X A B L E SECTION OF THE ROLL - 1
 OWNERS NAME SEQUENCE
 UNIFORM PERCENT OF VALUE IS 053.50

PAGE 613
 VALUATION DATE-JUL 01, 2016
 TAXABLE STATUS DATE-MAR 01, 2017

TAX MAP PARCEL NUMBER	PROPERTY LOCATION & CLASS	ASSESSMENT	EXEMPTION CODE-----	SCHOOL
CURRENT OWNERS NAME	SCHOOL DISTRICT	LAND	TAX DESCRIPTION	TAXABLE VALUE
CURRENT OWNERS ADDRESS	PARCEL SIZE/GRID COORD	TOTAL	SPECIAL DISTRICTS	TAX AMOUNT
***** 114.001-4-1 *****				
	Off SH 184			ACCT 1- 7- 7 BILL 948
114.001-4-1	910 Priv forest		Heuvelton Cent Sch	10,500 394.84
Gingerich Daniel J	Heuvelton Centr 406404	10,500	School Tax/Library	10,500 2.34
Gingerich Mary	Re:rear Land	10,500		
910 State Highway 184	0702sp5000vac			
Huevelton, NY 13654	ACRES 44.50			
	EAST-0195112 NRTH-1642073			
PRIOR OWNER ON 3/01/2017	DEED BOOK 2016 PG-11153			
Gingerich Daniel J	FULL MARKET VALUE	19,626		
TOTAL TAX ---				397.18**
DATE #1				10/02/17
AMT DUE				397.18

STATE OF NEW YORK
 COUNTY - St Lawrence
 SCHOOL - Heuvelton Central
 TOWN - Macomb
 SWIS - 405400

2 0 1 7 S C H O O L T A X R O L L
 T A X A B L E SECTION OF THE ROLL - 1
 N A M E S E C T I O N - G
 UNIFORM PERCENT OF VALUE IS 053.50

PAGE 614
 VALUATION DATE-JUL 01, 2016
 TAXABLE STATUS DATE-MAR 01, 2017
 RPS155/V04/L015
 CURRENT DATE 8/24/2017

*** S P E C I A L D I S T R I C T S U M M A R Y ***

CODE	DISTRICT NAME	TOTAL PARCELS	EXTENSION TYPE	EXTENSION VALUE	AD VALOREM VALUE	EXEMPT AMOUNT	TAXABLE VALUE	TOTAL TAX
------	---------------	---------------	----------------	-----------------	------------------	---------------	---------------	-----------

NO SPECIAL DISTRICTS AT THIS LEVEL

*** S C H O O L D I S T R I C T S U M M A R Y ***

CODE	DISTRICT NAME	TOTAL PARCELS	ASSESSED LAND	ASSESSED TOTAL	EXEMPT AMOUNT	TOTAL TAXABLE	TOTAL TAX
					----- STAR AMOUNT	----- STAR TAXABLE	
	Heuvelton Central	8	133,100	212,300		212,300	
406404					16,050	196,250	7,427.07
	S U B - T O T A L	8	133,100	212,300		212,300	
	S U B - T O T A L (CONT)				16,050	196,250	7,427.07
	T O T A L	8	133,100	212,300		212,300	
	T O T A L (CONT)				16,050	196,250	7,427.07

*** S Y S T E M C O D E S S U M M A R Y ***

NO SYSTEM EXEMPTIONS AT THIS LEVEL

*** E X E M P T I O N S U M M A R Y ***

CODE	DESCRIPTION	TOTAL PARCELS	SCHOOL
41854	BAS STAR	1	16,050
	T O T A L	1	16,050

STATE OF NEW YORK
 COUNTY - St Lawrence
 SCHOOL - Heuvelton Central
 TOWN - Macomb
 SWIS - 405400

2 0 1 7 S C H O O L T A X R O L L
 T A X A B L E SECTION OF THE ROLL - 1
 N A M E S E C T I O N - G
 UNIFORM PERCENT OF VALUE IS 053.50

PAGE 615
 VALUATION DATE-JUL 01, 2016
 TAXABLE STATUS DATE-MAR 01, 2017
 RPS155/V04/L015
 CURRENT DATE 8/24/2017

*** G R A N D T O T A L S ***

ROLL SEC	DESCRIPTION	TOTAL PARCELS	ASSESSED LAND	ASSESSED TOTAL	EXEMPT AMOUNT ----- STAR AMOUNT	TOTAL TAXABLE ----- STAR TAXABLE	TAX RATE	TOTAL TAX
	Heuvelton Cent Sch		133,100	212,300		212,300		
	School Tax/Library		133,100	212,300	16,050	196,250		7,379.66
	SPEC DIST TAXES					212,300		47.41
1	TAXABLE	8						7,427.07

STATE OF NEW YORK
 COUNTY - St Lawrence
 SCHOOL - Heuvelton Central
 TOWN - Macomb
 SWIS - 405400

2 0 1 7 S C H O O L T A X R O L L
 T A X A B L E SECTION OF THE ROLL - 1
 OWNERS NAME SEQUENCE
 UNIFORM PERCENT OF VALUE IS 053.50

PAGE 616
 VALUATION DATE-JUL 01, 2016
 TAXABLE STATUS DATE-MAR 01, 2017

TAX MAP PARCEL NUMBER	PROPERTY LOCATION & CLASS	ASSESSMENT	EXEMPTION CODE-----	SCHOOL
CURRENT OWNERS NAME	SCHOOL DISTRICT	LAND	TAX DESCRIPTION	TAXABLE VALUE
CURRENT OWNERS ADDRESS	PARCEL SIZE/GRID COORD	TOTAL	SPECIAL DISTRICTS	TAX AMOUNT

129.021-1-14	63 Downings Farm Rd/prvt			129.021-1-14
Hall Hal M	260 Seasonal res - WTRFNT		Heuvelton Cent Sch	ACCT 1- 16-15
Hall Kimberly	Heuvelton Centr 406404	17,100	School Tax/Library	BILL 949
36080 Carpenter Rd	Cabin w/brt red	52,900		
Antwerp, NY 13608	Storage Bldg 0797Sp52000			
	100wfx147x68x56x117x44			
	FRNT 100.00 DPTH 154.00			
	ACRES 0.29			
	EAST-0192917 NRTH-1630856			
	DEED BOOK 1108 PG-848			
	FULL MARKET VALUE	98,879		
			TOTAL TAX ---	2,001.03**
				DATE #1 10/02/17
				AMT DUE 2,001.03

114.077-1-1	97 Downings Farm Rd/prvt			114.077-1-1
Hart John	260 Seasonal res - WTRFNT		Heuvelton Cent Sch	ACCT 1-13-14.11
Mahan Dawn	Heuvelton Centr 406404	28,100	School Tax/Library	BILL 950
6421 Jane Ln	Re:1289sp15000vacwf/nc92	66,900		2,515.66
Cicero, NY 13039	FRNT 178.00 DPTH			14.94
	ACRES 0.92			
	EAST-0193710 NRTH-1633894			
	DEED BOOK 2016 PG-13019			
	FULL MARKET VALUE	125,047		
			TOTAL TAX ---	2,530.60**
				DATE #1 10/02/17
				AMT DUE 2,530.60

129.021-1-15	62 Downings Farm Rd/prvt			129.021-1-15
Hay William B	260 Seasonal res - WTRFNT		Heuvelton Cent Sch	ACCT 1- 16-15.2
Hay Brenda J	Heuvelton Centr 406404	7,300	School Tax/Library	BILL 951
136 Peabody Rd	Re:green Camper (Old Sty)	15,000		564.05
Gouverneur, NY 13642	FRNT 77.00 DPTH 98.00			3.35
	ACRES 0.16			
	EAST-0192898 NRTH-1630798			
	DEED BOOK 2000 PG-17664			
	FULL MARKET VALUE	28,037		
			TOTAL TAX ---	567.40**
				DATE #1 10/02/17
				AMT DUE 567.40

STATE OF NEW YORK
 COUNTY - St Lawrence
 SCHOOL - Heuvelton Central
 TOWN - Macomb
 SWIS - 405400

2 0 1 7 S C H O O L T A X R O L L
 T A X A B L E SECTION OF THE ROLL - 1
 OWNERS NAME SEQUENCE
 UNIFORM PERCENT OF VALUE IS 053.50

PAGE 617
 VALUATION DATE-JUL 01, 2016
 TAXABLE STATUS DATE-MAR 01, 2017

TAX MAP PARCEL NUMBER	PROPERTY LOCATION & CLASS	ASSESSMENT	EXEMPTION CODE-----	SCHOOL
CURRENT OWNERS NAME	SCHOOL DISTRICT	LAND	TAX DESCRIPTION	TAXABLE VALUE
CURRENT OWNERS ADDRESS	PARCEL SIZE/GRID COORD	TOTAL	SPECIAL DISTRICTS	TAX AMOUNT
*****				129.029-1-3 *****
129.029-1-3	28 Downings Farm Rd/Pvt			BILL 952
Hickey Randy C	314 Rural vac<10 - WTRFNT		Heuvelton Cent Sch	620.46
Hickey Lori A	Heuvelton Centr 406404	16,500	School Tax/Library	3.68
43452 State Route 3	Re:0906sp32500vacwf	16,500		
Natural Bridge, NY 13665	100'Wf on Hickory Lake			
	100'wfx203x97x210			
	FRNT 100.00 DPTH 205.00			
	EAST-0193423 NRTH-1629598			
	DEED BOOK 2006 PG-15624			
	FULL MARKET VALUE	30,841		
TOTAL TAX ---				624.14**
				DATE #1 10/02/17
				AMT DUE 624.14
*****				129.021-1-11 *****
129.021-1-11	65 Downings Farm Rd/prvt			ACCT 1- 23-15.1 BILL 953
Hoover Everett N (Lu)	210 1 Family Res - WTRFNT		ENH STAR 41834	35,040
Hoover Ruth (Lu)	Heuvelton Centr 406404	9,100	Heuvelton Cent Sch	1,880.17
% Elmer & Susan Hoover	Re:Hickory Lake Lot 65	50,000	School Tax/Library	11.16
PO Box 325	50Wfx183x99x136x86x			
Philadelphia, NY 13673	FRNT 50.00 DPTH 286.00			
	ACRES 0.40			
	EAST-0192945 NRTH-1630952			
	DEED BOOK 1083 PG-82			
	FULL MARKET VALUE	93,458		
TOTAL TAX ---				573.71**
				DATE #1 10/02/17
				AMT DUE 573.71
*****				129.029-1-4 *****
129.029-1-4	Downings Farm Rd/prvt			BILL 954
Houghtaling James Ernest	314 Rural vac<10 - WTRFNT		Heuvelton Cent Sch	658.06
Houghtaling Valerie Hickey	Heuvelton Centr 406404	17,500	School Tax/Library	3.91
% Valerie Hickey	Also 2008/17170	17,500		
956 Wadsworth St	100'wfx186x97x203			
Syracuse, NY 13208	FRNT 100.00 DPTH 192.00			
	EAST-0193462 NRTH-1629687			
	DEED BOOK 2008 PG-17169			
	FULL MARKET VALUE	32,710		
TOTAL TAX ---				661.97**
				DATE #1 10/02/17
				AMT DUE 661.97
*****				*****

STATE OF NEW YORK
 COUNTY - St Lawrence
 SCHOOL - Heuvelton Central
 TOWN - Macomb
 SWIS - 405400

2 0 1 7 S C H O O L T A X R O L L
 T A X A B L E SECTION OF THE ROLL - 1
 OWNERS NAME SEQUENCE
 UNIFORM PERCENT OF VALUE IS 053.50

PAGE 618
 VALUATION DATE-JUL 01, 2016
 TAXABLE STATUS DATE-MAR 01, 2017

TAX MAP PARCEL NUMBER	PROPERTY LOCATION & CLASS	ASSESSMENT	EXEMPTION CODE-----	SCHOOL
CURRENT OWNERS NAME	SCHOOL DISTRICT	LAND	TAX DESCRIPTION	TAXABLE VALUE
CURRENT OWNERS ADDRESS	PARCEL SIZE/GRID COORD	TOTAL	SPECIAL DISTRICTS	TAX AMOUNT
***** 129.003-1-2 *****				
	Off Cr 10			ACCT 1- 12- 4 BILL 955
129.003-1-2	321 Abandoned ag		Heuvelton Cent Sch	20,000 752.07
Huaman Maria Elsa	Heuvelton Centr 406404	20,000	School Tax/Library	20,000 4.47
4958 Pelican Manor	Re:1006sp63250	20,000		
Coconut Creek, FL 33073	ACRES 76.00			
	EAST-0194127 NRTH-1622751			
	DEED BOOK 2006 PG-20713			
	FULL MARKET VALUE	37,383		
TOTAL TAX ---				756.54**
				DATE #1 10/02/17
				AMT DUE 756.54

STATE OF NEW YORK
 COUNTY - St Lawrence
 SCHOOL - Heuvelton Central
 TOWN - Macomb
 SWIS - 405400

2 0 1 7 S C H O O L T A X R O L L
 T A X A B L E SECTION OF THE ROLL - 1
 N A M E S E C T I O N - H
 UNIFORM PERCENT OF VALUE IS 053.50

PAGE 619
 VALUATION DATE-JUL 01, 2016
 TAXABLE STATUS DATE-MAR 01, 2017
 RPS155/V04/L015
 CURRENT DATE 8/24/2017

*** S P E C I A L D I S T R I C T S U M M A R Y ***

CODE	DISTRICT NAME	TOTAL PARCELS	EXTENSION TYPE	EXTENSION VALUE	AD VALOREM VALUE	EXEMPT AMOUNT	TAXABLE VALUE	TOTAL TAX
------	---------------	---------------	----------------	-----------------	------------------	---------------	---------------	-----------

NO SPECIAL DISTRICTS AT THIS LEVEL

*** S C H O O L D I S T R I C T S U M M A R Y ***

CODE	DISTRICT NAME	TOTAL PARCELS	ASSESSED LAND	ASSESSED TOTAL	EXEMPT AMOUNT	TOTAL TAXABLE	TOTAL TAX
					----- STAR AMOUNT	----- STAR TAXABLE	
	Heuvelton Central	7	115,600	238,800		238,800	
406404					35,040	203,760	7,715.39
	S U B - T O T A L	7	115,600	238,800		238,800	
	S U B - T O T A L (CONT)				35,040	203,760	7,715.39
	T O T A L	7	115,600	238,800		238,800	
	T O T A L (CONT)				35,040	203,760	7,715.39

*** S Y S T E M C O D E S S U M M A R Y ***

NO SYSTEM EXEMPTIONS AT THIS LEVEL

*** E X E M P T I O N S U M M A R Y ***

CODE	DESCRIPTION	TOTAL PARCELS	SCHOOL
41834	ENH STAR	1	35,040
	T O T A L	1	35,040

STATE OF NEW YORK
 COUNTY - St Lawrence
 SCHOOL - Heuvelton Central
 TOWN - Macomb
 SWIS - 405400

2 0 1 7 S C H O O L T A X R O L L
 T A X A B L E SECTION OF THE ROLL - 1
 N A M E S E C T I O N - H
 UNIFORM PERCENT OF VALUE IS 053.50

PAGE 620
 VALUATION DATE-JUL 01, 2016
 TAXABLE STATUS DATE-MAR 01, 2017
 RPS155/V04/L015
 CURRENT DATE 8/24/2017

*** G R A N D T O T A L S ***

ROLL SEC	DESCRIPTION	TOTAL PARCELS	ASSESSED LAND	ASSESSED TOTAL	EXEMPT AMOUNT ----- STAR AMOUNT	TOTAL TAXABLE ----- STAR TAXABLE	TAX RATE	TOTAL TAX
	Heuvelton Cent Sch		115,600	238,800		238,800		
	School Tax/Library		115,600	238,800	35,040	203,760		7,662.07
	SPEC DIST TAXES					238,800		53.32
1	TAXABLE	7						7,715.39

STATE OF NEW YORK
 COUNTY - St Lawrence
 SCHOOL - Heuvelton Central
 TOWN - Macomb
 SWIS - 405400

2 0 1 7 S C H O O L T A X R O L L
 T A X A B L E SECTION OF THE ROLL - 1
 OWNERS NAME SEQUENCE
 UNIFORM PERCENT OF VALUE IS 053.50

PAGE 621
 VALUATION DATE-JUL 01, 2016
 TAXABLE STATUS DATE-MAR 01, 2017

TAX MAP PARCEL NUMBER	PROPERTY LOCATION & CLASS	ASSESSMENT	EXEMPTION CODE-----	SCHOOL
CURRENT OWNERS NAME	SCHOOL DISTRICT	LAND	TAX DESCRIPTION	TAXABLE VALUE
CURRENT OWNERS ADDRESS	PARCEL SIZE/GRID COORD	TOTAL	SPECIAL DISTRICTS	TAX AMOUNT

113.002-1-32	Sh 184		113.002-1-32	*****
Johnson George	314 Rural vac<10		ACCT 1- 27- 2	BILL 956
Johnson Iva	Heuvelton Centr 406404	4,700	Heuvelton Cent Sch	176.74
1065 State Highway 184	218x216x191	4,700	School Tax/Library	1.05
Heuvelton, NY 13654	FRNT 218.00 DPTH 191.00			
	EAST-0191622 NRTH-1645314			
	DEED BOOK 893 PG-00932			
	FULL MARKET VALUE	8,785		
			TOTAL TAX ---	177.79**
			DATE #1	10/02/17
			AMT DUE	177.79

114.001-1-2.13	858 Sh 184		114.001-1-2.13	*****
Johnson George	314 Rural vac<10			BILL 957
Johnson Iva	Heuvelton Centr 406404	2,000	Heuvelton Cent Sch	75.21
1065 State Highway 184	FRNT 130.00 DPTH 130.00	2,000	School Tax/Library	0.45
Heuvelton, NY 13654	EAST-0192050 NRTH-1645838			
	DEED BOOK 893 PG-932			
	FULL MARKET VALUE	3,738		
			TOTAL TAX ---	75.66**
			DATE #1	10/02/17
			AMT DUE	75.66

STATE OF NEW YORK
 COUNTY - St Lawrence
 SCHOOL - Heuvelton Central
 TOWN - Macomb
 SWIS - 405400

2017 SCHOOL TAX ROLL
 TAXABLE SECTION OF THE ROLL - 1
 NAME SECTION - J
 UNIFORM PERCENT OF VALUE IS 053.50

PAGE 622
 VALUATION DATE-JUL 01, 2016
 TAXABLE STATUS DATE-MAR 01, 2017
 RPS155/V04/L015
 CURRENT DATE 8/24/2017

*** SPECIAL DISTRICT SUMMARY ***

CODE	DISTRICT NAME	TOTAL PARCELS	EXTENSION TYPE	EXTENSION VALUE	AD VALOREM VALUE	EXEMPT AMOUNT	TAXABLE VALUE	TOTAL TAX
------	---------------	---------------	----------------	-----------------	------------------	---------------	---------------	-----------

NO SPECIAL DISTRICTS AT THIS LEVEL

*** SCHOOL DISTRICT SUMMARY ***

CODE	DISTRICT NAME	TOTAL PARCELS	ASSESSED LAND	ASSESSED TOTAL	EXEMPT AMOUNT	TOTAL TAXABLE	TOTAL TAX
					----- STAR AMOUNT	----- STAR TAXABLE	
	Heuvelton Central	2	6,700	6,700		6,700	
406404						6,700	253.45
	SUB - TOTAL	2	6,700	6,700		6,700	
	SUB - TOTAL(CONT)					6,700	253.45
	TOTAL	2	6,700	6,700		6,700	
	TOTAL (CONT)					6,700	253.45

*** SYSTEM CODES SUMMARY ***

NO SYSTEM EXEMPTIONS AT THIS LEVEL

*** EXEMPTION SUMMARY ***

NO EXEMPTIONS AT THIS LEVEL

STATE OF NEW YORK
 COUNTY - St Lawrence
 SCHOOL - Heuvelton Central
 TOWN - Macomb
 SWIS - 405400

2 0 1 7 S C H O O L T A X R O L L
 T A X A B L E SECTION OF THE ROLL - 1
 N A M E S E C T I O N - J
 UNIFORM PERCENT OF VALUE IS 053.50

PAGE 623
 VALUATION DATE-JUL 01, 2016
 TAXABLE STATUS DATE-MAR 01, 2017
 RPS155/V04/L015
 CURRENT DATE 8/24/2017

*** G R A N D T O T A L S ***


ROLL SEC	DESCRIPTION	TOTAL PARCELS	ASSESSED LAND	ASSESSED TOTAL	EXEMPT AMOUNT ----- STAR AMOUNT	TOTAL TAXABLE ----- STAR TAXABLE	TAX RATE	TOTAL TAX
	Heuvelton Cent Sch		6,700	6,700		6,700		
	School Tax/Library		6,700	6,700		6,700		251.95
	SPEC DIST TAXES					6,700		1.50
1	TAXABLE	2						253.45

STATE OF NEW YORK
 COUNTY - St Lawrence
 SCHOOL - Heuvelton Central
 TOWN - Macomb
 SWIS - 405400

2 0 1 7 S C H O O L T A X R O L L
 T A X A B L E SECTION OF THE ROLL - 1
 OWNERS NAME SEQUENCE
 UNIFORM PERCENT OF VALUE IS 053.50

PAGE 624
 VALUATION DATE-JUL 01, 2016
 TAXABLE STATUS DATE-MAR 01, 2017

TAX MAP PARCEL NUMBER	PROPERTY LOCATION & CLASS	ASSESSMENT	EXEMPTION CODE-----	SCHOOL
CURRENT OWNERS NAME	SCHOOL DISTRICT	LAND	TAX DESCRIPTION	TAXABLE VALUE
CURRENT OWNERS ADDRESS	PARCEL SIZE/GRID COORD	TOTAL	SPECIAL DISTRICTS	TAX AMOUNT
***** 114.003-1-6.1 *****				
	2942 Cr 10			ACCT 1- 6- 3 BILL 958
114.003-1-6.1	240 Rural res		Heuvelton Cent Sch	60,000 2,256.20
Kempf Daniel	Heuvelton Centr 406404	35,100	School Tax/Library	60,000 13.40
Kempf Lisa Breitenbach	Re:old Sty 1.75Sty,lg Old	60,000		
2413 E 5th St	Barn 2S			
Charlotte, NC 28204-4340	68.19ac Easement			
	ACRES 166.90			
	EAST-0198767 NRTH-1634656			
	DEED BOOK 2004 PG-18937			
	FULL MARKET VALUE	112,150		
			TOTAL TAX ---	2,269.60**
			DATE #1	10/02/17
			AMT DUE	2,269.60
***** 114.003-1-6.1/1 *****				
	Cr 10			ACCT 1- 6- 3/1 BILL 959
114.003-1-6.1/1	720 Mine/quarry		Heuvelton Cent Sch	10 0.38
Kempf Daniel	Heuvelton Centr 406404	0	School Tax/Library	10 0.00
Kempf Lisa Breitenbach	Mineral Rights On 171A	10		
2413 E 5th St	DEED BOOK 2004 PG-18937			
Charlotte, NC 28204-4340	FULL MARKET VALUE	19		
			TOTAL TAX ---	0.38**
			DATE #1	10/02/17
			AMT DUE	0.38
***** 129.021-1-5 *****				
	73 Downings Farm Rd/prvt			ACCT 1- 41- 3 BILL 960
129.021-1-5	311 Res vac land - WTRFNT		Heuvelton Cent Sch	21,200 797.19
Klink Paul L	Heuvelton Centr 406404	21,200	School Tax/Library	21,200 4.73
Klink Kathleen E	All bldgs removed	21,200		
14 Downing Ct	100wfx100x83x128x188x95			
Chambersburg, PA 17201	FRNT 100.00 DPTH 231.00			
	EAST-0193457 NRTH-1631594			
	DEED BOOK 2013 PG-17841			
	FULL MARKET VALUE	39,626		
			TOTAL TAX ---	801.92**
			DATE #1	10/02/17
			AMT DUE	801.92
***** 129.021-1-6 *****				
	71 Downings Farm Rd/prvt			ACCT 1- 28- 7 BILL 961
129.021-1-6	260 Seasonal res - WTRFNT		Heuvelton Cent Sch	44,000 1,654.55
Klink Paul L	Heuvelton Centr 406404	20,600	School Tax/Library	44,000 9.82
Klink Kathleen E	Lake Frontage 100'	44,000		
14 Downing Ct	Re:1 Sty Brown Cottage			
Chambersburg, PA 17201	FRNT 100.00 DPTH			
	ACRES 1.10			
	EAST-0193416 NRTH-1631446			
	DEED BOOK 2008 PG-20216			
	FULL MARKET VALUE	82,243		
			TOTAL TAX ---	1,664.37**
			DATE #1	10/02/17
			AMT DUE	1,664.37



STATE OF NEW YORK
 COUNTY - St Lawrence
 SCHOOL - Heuvelton Central
 TOWN - Macomb
 SWIS - 405400

2017 SCHOOL TAX ROLL
 TAXABLE SECTION OF THE ROLL - 1
 NAME SECTION - K
 UNIFORM PERCENT OF VALUE IS 053.50

PAGE 625
 VALUATION DATE-JUL 01, 2016
 TAXABLE STATUS DATE-MAR 01, 2017
 RPS155/V04/L015
 CURRENT DATE 8/24/2017

*** SPECIAL DISTRICT SUMMARY ***

CODE	DISTRICT NAME	TOTAL PARCELS	EXTENSION TYPE	EXTENSION VALUE	AD VALOREM VALUE	EXEMPT AMOUNT	TAXABLE VALUE	TOTAL TAX
------	---------------	---------------	----------------	-----------------	------------------	---------------	---------------	-----------

NO SPECIAL DISTRICTS AT THIS LEVEL

*** SCHOOL DISTRICT SUMMARY ***

CODE	DISTRICT NAME	TOTAL PARCELS	ASSESSED LAND	ASSESSED TOTAL	EXEMPT AMOUNT	TOTAL TAXABLE	TOTAL TAX
					----- STAR AMOUNT	----- STAR TAXABLE	
	Heuvelton Central	4	76,900	125,210		125,210	
406404						125,210	4,736.27
	SUB - TOTAL	4	76,900	125,210		125,210	
	SUB - TOTAL (CONT)					125,210	4,736.27
	TOTAL	4	76,900	125,210		125,210	
	TOTAL (CONT)					125,210	4,736.27

*** SYSTEM CODES SUMMARY ***

NO SYSTEM EXEMPTIONS AT THIS LEVEL

*** EXEMPTION SUMMARY ***

NO EXEMPTIONS AT THIS LEVEL

STATE OF NEW YORK
 COUNTY - St Lawrence
 SCHOOL - Heuvelton Central
 TOWN - Macomb
 SWIS - 405400

2 0 1 7 S C H O O L T A X R O L L
 T A X A B L E SECTION OF THE ROLL - 1
 N A M E S E C T I O N - K
 UNIFORM PERCENT OF VALUE IS 053.50

PAGE 626
 VALUATION DATE-JUL 01, 2016
 TAXABLE STATUS DATE-MAR 01, 2017
 RPS155/V04/L015
 CURRENT DATE 8/24/2017

*** G R A N D T O T A L S ***

ROLL SEC	DESCRIPTION	TOTAL PARCELS	ASSESSED LAND	ASSESSED TOTAL	EXEMPT AMOUNT ----- STAR AMOUNT	TOTAL TAXABLE ----- STAR TAXABLE	TAX RATE	TOTAL TAX
	Heuvelton Cent Sch		76,900	125,210		125,210		
	School Tax/Library		76,900	125,210		125,210		4,708.32
	SPEC DIST TAXES					125,210		27.95
1	TAXABLE	4						4,736.27

STATE OF NEW YORK
 COUNTY - St Lawrence
 SCHOOL - Heuvelton Central
 TOWN - Macomb
 SWIS - 405400

2 0 1 7 S C H O O L T A X R O L L
 T A X A B L E SECTION OF THE ROLL - 1
 OWNERS NAME SEQUENCE
 UNIFORM PERCENT OF VALUE IS 053.50

PAGE 627
 VALUATION DATE-JUL 01, 2016
 TAXABLE STATUS DATE-MAR 01, 2017

TAX MAP PARCEL NUMBER	PROPERTY LOCATION & CLASS	ASSESSMENT	EXEMPTION CODE-----	SCHOOL
CURRENT OWNERS NAME	SCHOOL DISTRICT	LAND	TAX DESCRIPTION	TAXABLE VALUE
CURRENT OWNERS ADDRESS	PARCEL SIZE/GRID COORD	TOTAL	SPECIAL DISTRICTS	TAX AMOUNT

129.021-1-12.1	64 Downings Farm Rd/prvt			129.021-1-12.1
Larham Frederick S	270 Mfg housing - WTRFNT		Heuvelton Cent Sch	ACCT 1- 23-15.2
Murray Gretchen A	Heuvelton Centr 406404	11,400	School Tax/Library	BILL 962
6439 Putters Circle	2005/18962,0113SP56000	23,700		
Spring Hill, FL 34606	0104sp32000/0210sp52500			
	50'wfx200x86x77x62x212			
	FRNT 50.00 DPTH 299.00			
	ACRES 0.34			
	EAST-0192933 NRTH-1630897			
	DEED BOOK 2013 PG-215			
	FULL MARKET VALUE	44,299		
TOTAL TAX ---				896.49**
				DATE #1 10/02/17
				AMT DUE 896.49

113.002-1-17	792 Sh 184			113.002-1-17
Lathrop David	240 Rural res		ENH STAR 41834	ACCT 1- 44- 2
Lathrop Donna D	Heuvelton Centr 406404	42,600	Heuvelton Cent Sch	BILL 963
792 State Highway 184	Re:Old Sty 1.7 Sty	99,800	School Tax/Library	35,040
Heuvelton, NY 13654	1197sp70000			3,752.81
	ACRES 123.40			22.28
	EAST-0191666 NRTH-1643048			
	DEED BOOK 1999 PG-17735			
	FULL MARKET VALUE	186,542		
TOTAL TAX ---				2,457.47**
				DATE #1 10/02/17
				AMT DUE 2,457.47

129.001-1-22./1	Cr 10			129.001-1-22./1
Levy Ira A	720 Mine/quarry		Heuvelton Cent Sch	ACCT 1- 49- 9
1880 State Route 82	Heuvelton Centr 406404	0	School Tax/Library	BILL 964
Ancram, NY 12502	Min Rts On 421.60AC	10		10 0.38
	EAST-0195100 NRTH-1626590			10 0.00
	DEED BOOK 998 PG-00417			
	FULL MARKET VALUE	19		
TOTAL TAX ---				0.38**
				DATE #1 10/02/17
				AMT DUE 0.38

129.001-1-22.1	Cr 10			129.001-1-22.1
Levy Ira A	321 Abandoned ag		Heuvelton Cent Sch	ACCT 1- 49- 9
1880 State Route 82	Heuvelton Centr 406404	80,000	School Tax/Library	BILL 965
Ancram, NY 12502	ACRES 406.90	80,000		3,008.27
	EAST-0195096 NRTH-1626588			80,000 17.86
	DEED BOOK 998 PG-00417			
	FULL MARKET VALUE	149,533		
TOTAL TAX ---				3,026.13**
				DATE #1 10/02/17
				AMT DUE 3,026.13

STATE OF NEW YORK
 COUNTY - St Lawrence
 SCHOOL - Heuvelton Central
 TOWN - Macomb
 SWIS - 405400

2 0 1 7 S C H O O L T A X R O L L
 T A X A B L E SECTION OF THE ROLL - 1
 OWNERS NAME SEQUENCE
 UNIFORM PERCENT OF VALUE IS 053.50

PAGE 628
 VALUATION DATE-JUL 01, 2016
 TAXABLE STATUS DATE-MAR 01, 2017

TAX MAP PARCEL NUMBER	PROPERTY LOCATION & CLASS	ASSESSMENT	EXEMPTION CODE-----	SCHOOL
CURRENT OWNERS NAME	SCHOOL DISTRICT	LAND	TAX DESCRIPTION	TAXABLE VALUE
CURRENT OWNERS ADDRESS	PARCEL SIZE/GRID COORD	TOTAL	SPECIAL DISTRICTS	TAX AMOUNT
***** 128.044-1-1 *****				
	12 Shampine Ln/prvt			ACCT 1- 41- 8 BILL 966
128.044-1-1	260 Seasonal res - WTRFNT		Heuvelton Cent Sch	36,000 1,353.72
Link Thomas L	Heuvelton Centr 406404	13,600	School Tax/Library	36,000 8.04
Link Tina L	Re:1.0 Sty Red Camp	36,000		
1983 County Route 11	0703sp49500 60% Comple			
Gouverneur, NY 13642	75x200x75x200			
	FRNT 75.00 DPTH 200.00			
	EAST-0191129 NRTH-1626771			
	DEED BOOK 2003 PG-12137			
	FULL MARKET VALUE	67,290		
			TOTAL TAX ---	1,361.76**
				DATE #1 10/02/17
				AMT DUE 1,361.76

STATE OF NEW YORK
 COUNTY - St Lawrence
 SCHOOL - Heuvelton Central
 TOWN - Macomb
 SWIS - 405400

2 0 1 7 S C H O O L T A X R O L L
 T A X A B L E SECTION OF THE ROLL - 1
 N A M E S E C T I O N - L
 UNIFORM PERCENT OF VALUE IS 053.50

PAGE 629
 VALUATION DATE-JUL 01, 2016
 TAXABLE STATUS DATE-MAR 01, 2017
 RPS155/V04/L015
 CURRENT DATE 8/24/2017

*** S P E C I A L D I S T R I C T S U M M A R Y ***

CODE	DISTRICT NAME	TOTAL PARCELS	EXTENSION TYPE	EXTENSION VALUE	AD VALOREM VALUE	EXEMPT AMOUNT	TAXABLE VALUE	TOTAL TAX
------	---------------	---------------	----------------	-----------------	------------------	---------------	---------------	-----------

NO SPECIAL DISTRICTS AT THIS LEVEL

*** S C H O O L D I S T R I C T S U M M A R Y ***

CODE	DISTRICT NAME	TOTAL PARCELS	ASSESSED LAND	ASSESSED TOTAL	EXEMPT AMOUNT	TOTAL TAXABLE	TOTAL TAX
					----- STAR AMOUNT	----- STAR TAXABLE	
	Heuvelton Central	5	147,600	239,510		239,510	
406404					35,040	204,470	7,742.23
	S U B - T O T A L	5	147,600	239,510		239,510	
	S U B - T O T A L (CONT)				35,040	204,470	7,742.23
	T O T A L	5	147,600	239,510		239,510	
	T O T A L (CONT)				35,040	204,470	7,742.23

*** S Y S T E M C O D E S S U M M A R Y ***

NO SYSTEM EXEMPTIONS AT THIS LEVEL

*** E X E M P T I O N S U M M A R Y ***

CODE	DESCRIPTION	TOTAL PARCELS	SCHOOL
41834	ENH STAR	1	35,040
	T O T A L	1	35,040

STATE OF NEW YORK
 COUNTY - St Lawrence
 SCHOOL - Heuvelton Central
 TOWN - Macomb
 SWIS - 405400

2 0 1 7 S C H O O L T A X R O L L
 T A X A B L E SECTION OF THE ROLL - 1
 N A M E S E C T I O N - L
 UNIFORM PERCENT OF VALUE IS 053.50

PAGE 630
 VALUATION DATE-JUL 01, 2016
 TAXABLE STATUS DATE-MAR 01, 2017
 RPS155/V04/L015
 CURRENT DATE 8/24/2017

*** G R A N D T O T A L S ***

ROLL SEC	DESCRIPTION	TOTAL PARCELS	ASSESSED LAND	ASSESSED TOTAL	EXEMPT AMOUNT ----- STAR AMOUNT	TOTAL TAXABLE ----- STAR TAXABLE	TAX RATE	TOTAL TAX
	Heuvelton Cent Sch		147,600	239,510		239,510		
	School Tax/Library		147,600	239,510	35,040	204,470		7,688.76
	SPEC DIST TAXES					239,510		53.47
1	TAXABLE	5						7,742.23

STATE OF NEW YORK
 COUNTY - St Lawrence
 SCHOOL - Heuvelton Central
 TOWN - Macomb
 SWIS - 405400

2 0 1 7 S C H O O L T A X R O L L
 T A X A B L E SECTION OF THE ROLL - 1
 OWNERS NAME SEQUENCE
 UNIFORM PERCENT OF VALUE IS 053.50

PAGE 631
 VALUATION DATE-JUL 01, 2016
 TAXABLE STATUS DATE-MAR 01, 2017

TAX MAP PARCEL NUMBER	PROPERTY LOCATION & CLASS	ASSESSMENT	EXEMPTION CODE-----	SCHOOL
CURRENT OWNERS NAME	SCHOOL DISTRICT	LAND	TAX DESCRIPTION	TAXABLE VALUE
CURRENT OWNERS ADDRESS	PARCEL SIZE/GRID COORD	TOTAL	SPECIAL DISTRICTS	TAX AMOUNT

114.077-1-18	93 Downings Farm Rd/prvt			114.077-1-18 *****
Mackanos Paul James Jr	260 Seasonal res - WTRFNT		Heuvelton Cent Sch	ACCT 1- 13-14.13 BILL 967
20 Sumac Way	Heuvelton Centr 406404	23,000	School Tax/Library	43,100 1,620.70
Fairport, NY 14450-3322	Re:modern 1Sty W/shed	43,100		43,100 9.62
	122wfx268x141x299			
	FRNT 122.00 DPTH			
	ACRES 0.64			
	EAST-0193509 NRTH-1633472			
	DEED BOOK 1999 PG-17265			
	FULL MARKET VALUE	80,561		
			TOTAL TAX ---	1,630.32**
				DATE #1 10/02/17
				AMT DUE 1,630.32

113.004-2-2.1	244 Ward Rd			113.004-2-2.1 *****
Makauskas Vito P	210 1 Family Res		ENH STAR 41834	ACCT 1- 32- 8 BILL 968
Makauskas Anna M	Heuvelton Centr 406404	6,100	Heuvelton Cent Sch	35,040
244 Ward Rd	Re:Mod 1.0 Sty Bung w/	55,000	School Tax/Library	2,068.18
Hammond, NY 13646	Det Gar 09/12sp55000			55,000 12.28
	235x151x212x162			
	FRNT 235.00 DPTH 151.00			
	ACRES 0.80			
	EAST-0184712 NRTH-1637898			
	DEED BOOK 2012 PG-15133			
	FULL MARKET VALUE	102,804		
			TOTAL TAX ---	762.84**
				DATE #1 10/02/17
				AMT DUE 762.84

114.077-1-14	88 Downings Farm Rd/prvt			114.077-1-14 *****
McCarthy Peter J	260 Seasonal res - WTRFNT		Heuvelton Cent Sch	ACCT 1- 40- 2 BILL 969
McCarthy Susan E	Heuvelton Centr 406404	18,800	School Tax/Library	45,400 1,707.19
5464 State Highway 58	Re:a-Frame W/boathouse	45,400		45,400 10.14
Gouverneur, NY 13642	100'Hickory Lk			
	100x135x100wfx164			
	FRNT 100.00 DPTH 150.00			
	EAST-0193334 NRTH-1632975			
	DEED BOOK 999 PG-00483			
	FULL MARKET VALUE	84,860		
			TOTAL TAX ---	1,717.33**
				DATE #1 10/02/17
				AMT DUE 1,717.33

STATE OF NEW YORK
 COUNTY - St Lawrence
 SCHOOL - Heuvelton Central
 TOWN - Macomb
 SWIS - 405400

2 0 1 7 S C H O O L T A X R O L L
 T A X A B L E SECTION OF THE ROLL - 1
 OWNERS NAME SEQUENCE
 UNIFORM PERCENT OF VALUE IS 053.50

PAGE 632
 VALUATION DATE-JUL 01, 2016
 TAXABLE STATUS DATE-MAR 01, 2017

TAX MAP PARCEL NUMBER	PROPERTY LOCATION & CLASS	ASSESSMENT	EXEMPTION CODE-----	SCHOOL
CURRENT OWNERS NAME	SCHOOL DISTRICT	LAND	TAX DESCRIPTION	TAXABLE VALUE
CURRENT OWNERS ADDRESS	PARCEL SIZE/GRID COORD	TOTAL	SPECIAL DISTRICTS	TAX AMOUNT

114.077-1-8	82 Downings Farm Rd/prvt			114.077-1-8 *****
McClure David C	260 Seasonal res		Heuvelton Cent Sch	ACCT 1- 43- 8 BILL 970
58 River Dr	Heuvelton Centr 406404	18,300	School Tax/Library	52,100 1,959.13
Gouverneur, NY 13642	Re:lsty Yellow Cottage	52,100		52,100 11.63
	0499sp63000			
	81'wfx225sxl66x264			
	FRNT 81.00 DPTH			
	ACRES 0.77			
	EAST-0193400 NRTH-1632341			
	DEED BOOK 2006 PG-16539			
	FULL MARKET VALUE	97,383		
			TOTAL TAX ---	1,970.76**
				DATE #1 10/02/17
				AMT DUE 1,970.76

129.001-1-28.112	Downing Farm Rd (Pvt)			129.001-1-28.112 *****
McClure David C	323 Vacant rural		Heuvelton Cent Sch	BILL 971
McClure Mary A	Heuvelton Centr 406404	10,000	School Tax/Library	10,000 376.03
58 River Dr	Re:2001sp14000vac	10,000		10,000 2.23
Gouverneur, NY 13642	2015/13393 Ni Mo Easmnt			
	ACRES 15.60			
	EAST-0194020 NRTH-1631806			
	DEED BOOK 2001 PG-3184			
	FULL MARKET VALUE	18,692		
			TOTAL TAX ---	378.26**
				DATE #1 10/02/17
				AMT DUE 378.26

114.077-1-7	81 Downings Farm Rd/prvt			114.077-1-7 *****
McIntyre Gary L (Lu)	260 Seasonal res - WTRFNT		Heuvelton Cent Sch	ACCT 1- 9-13 BILL 972
McIntyre Patricia C (Lu)	Heuvelton Centr 406404	27,800	School Tax/Library	51,700 1,944.09
549 Scotch Settlement Rd	Re:lsty Beige Cottage	51,700		51,700 11.54
Gouverneur, NY 13642	261x165x225wfx115wf			
	FRNT 261.00 DPTH 140.00			
	EAST-0193357 NRTH-1632229			
	DEED BOOK 2008 PG-20660			
	FULL MARKET VALUE	96,636		
			TOTAL TAX ---	1,955.63**
				DATE #1 10/02/17
				AMT DUE 1,955.63

STATE OF NEW YORK
 COUNTY - St Lawrence
 SCHOOL - Heuvelton Central
 TOWN - Macomb
 SWIS - 405400

2 0 1 7 S C H O O L T A X R O L L
 T A X A B L E SECTION OF THE ROLL - 1
 OWNERS NAME SEQUENCE
 UNIFORM PERCENT OF VALUE IS 053.50

PAGE 633
 VALUATION DATE-JUL 01, 2016
 TAXABLE STATUS DATE-MAR 01, 2017

TAX MAP PARCEL NUMBER	PROPERTY LOCATION & CLASS	ASSESSMENT	EXEMPTION CODE-----	SCHOOL
CURRENT OWNERS NAME	SCHOOL DISTRICT	LAND	TAX DESCRIPTION	TAXABLE VALUE
CURRENT OWNERS ADDRESS	PARCEL SIZE/GRID COORD	TOTAL	SPECIAL DISTRICTS	TAX AMOUNT
***** 114.077-1-10 *****				
114.077-1-10	84 Downings Farm Rd/prvt			ACCT 1- 13-14.2 BILL 973
McManus Anne Marie IrrTrust	260 Seasonal res - WTRFNT		Heuvelton Cent Sch	67,910 2,553.64
7 Concerto Ct	Heuvelton Centr 406404	20,700	School Tax/Library	67,910 15.16
Orchard Park, NY 14127	Lake Frontage 124'	67,910		
	1192sp18500vac (.30AC)			
	124'wfx182x103x106			
	FRNT 124.00 DPTH 144.00			
	EAST-0193398 NRTH-1632557			
	DEED BOOK 2013 PG-2550			
	FULL MARKET VALUE	126,935		
			TOTAL TAX ---	2,568.80**
				DATE #1 10/02/17
				AMT DUE 2,568.80
***** 128.044-1-2 *****				
128.044-1-2	8 Shampine Ln/prvt			ACCT 1- 35- 1 BILL 974
McManus Chad D	314 Rural vac<10 - WTRFNT		Heuvelton Cent Sch	13,900 522.69
301 Applewood Ln	Heuvelton Centr 406404	13,900	School Tax/Library	13,900 3.10
Hilton, NY 14468	75'wf	13,900		
	FRNT 75.00 DPTH 200.00			
	EAST-0191159 NRTH-1626972			
	DEED BOOK 2008 PG-15122			
	FULL MARKET VALUE	25,981		
			TOTAL TAX ---	525.79**
				DATE #1 10/02/17
				AMT DUE 525.79
***** 113.002-1-21 *****				
113.002-1-21	618,622 SH 184			ACCT 1- 42-13 BILL 975
Miller Dan A (Lu)	113 Cattle farm		BAS STAR 41854	16,050
Miller Katieann (Lu)	Heuvelton Centr 406404	46,000	Heuvelton Cent Sch	93,000 3,497.11
622 State Highway 184	Re:Old Sty Structures	93,000	School Tax/Library	93,000 20.76
Heuvelton, NY 13654	618 Second Residence			
	ACRES 162.30			
	EAST-0189024 NRTH-1640930			
	DEED BOOK 2004 PG-2433			
	FULL MARKET VALUE	173,832		
			TOTAL TAX ---	2,914.34**
				DATE #1 10/02/17
				AMT DUE 2,914.34
***** 113.002-1-19.122 *****				
113.002-1-19.122	Off SH 184			BILL 976
Miller Henry	105 Vac farmland		Heuvelton Cent Sch	4,680 175.98
Miller Ida H	Heuvelton Centr 406404	4,680	School Tax/Library	4,680 1.04
702 State Highway 184	ACRES 21.80	4,680		
Heuvelton, NY 13654	EAST-0190956 NRTH-1642418			
	DEED BOOK 2016 PG-1322			
	FULL MARKET VALUE	8,748		
			TOTAL TAX ---	177.02**
				DATE #1 10/02/17
				AMT DUE 177.02

STATE OF NEW YORK
 COUNTY - St Lawrence
 SCHOOL - Heuvelton Central
 TOWN - Macomb
 SWIS - 405400

2 0 1 7 S C H O O L T A X R O L L
 T A X A B L E SECTION OF THE ROLL - 1
 OWNERS NAME SEQUENCE
 UNIFORM PERCENT OF VALUE IS 053.50

PAGE 634
 VALUATION DATE-JUL 01, 2016
 TAXABLE STATUS DATE-MAR 01, 2017

TAX MAP PARCEL NUMBER	PROPERTY LOCATION & CLASS	ASSESSMENT	EXEMPTION CODE-----	SCHOOL
CURRENT OWNERS NAME	SCHOOL DISTRICT	LAND	TAX DESCRIPTION	TAXABLE VALUE
CURRENT OWNERS ADDRESS	PARCEL SIZE/GRID COORD	TOTAL	SPECIAL DISTRICTS	TAX AMOUNT

113.002-1-20	702,705 Sh 184			113.002-1-20
Miller Henry D	113 Cattle farm		Silo 42100	ACCT 1- 2- 4
Miller Ida H	Heuvelton Centr 406404	24,000	BAS STAR 41854	BILL 977
702 State Highway 184	Re:Old Sty Struct(rocky)	50,235	Heuvelton Cent Sch	500
Heuvelton, NY 13654	0580sp40000/97sp40000		School Tax/Library	16,050
	9% of assm't Gingrich hom			49,735
	ACRES 85.80			1,870.20
PRIOR OWNER ON 3/01/2017	EAST-0188919 NRTH-1643642			11.10
Miller Dan M	DEED BOOK 2017 PG-4945			
	FULL MARKET VALUE	93,897		
TOTAL TAX ---				1,277.77**
				DATE #1 10/02/17
				AMT DUE 1,277.77

114.001-1-3	814 Sh 184			114.001-1-3
Miller John A	240 Rural res		BAS STAR 41854	ACCT 1- 2- 9
Miller Susan	Heuvelton Centr 406404	32,900	Heuvelton Cent Sch	BILL 978
814 State Highway 184	Re:Old Sty 2.0 Sty	80,000	School Tax/Library	16,050
Heuvelton, NY 13654	0202sp80000			3,008.27
	NIMO Easement 2009/16617			17.86
	ACRES 113.30			
	EAST-0193066 NRTH-1642915			
	DEED BOOK 2013 PG-8225			
	FULL MARKET VALUE	149,533		
TOTAL TAX ---				2,422.59**
				DATE #1 10/02/17
				AMT DUE 2,422.59

114.001-4-3	Off SH 184			114.001-4-3
Miller Mose M	910 Priv forest		Heuvelton Cent Sch	ACCT 1- 27- 3
Miller Anna M	Heuvelton Centr 406404	6,300	School Tax/Library	BILL 979
852 State Highway 184	ACRES 25.00	6,300		236.90
Heuvelton, NY 13654	EAST-0193919 NRTH-1641176			1.41
	DEED BOOK 1118 PG-956			
	FULL MARKET VALUE	11,776		
TOTAL TAX ---				238.31**
				DATE #1 10/02/17
				AMT DUE 238.31

113.002-1-15.1	835 Sh 184			113.002-1-15.1
Miller Moses	105 Vac farmland		Heuvelton Cent Sch	ACCT 1- 7- 8
Miller Anna	Heuvelton Centr 406404	16,500	School Tax/Library	BILL 980
852 State Highway 184	Re:42001sp25000vac	16,500		620.46
Heuvelton, NY 13654	FRNT 1630.00 DPTH			3.68
	ACRES 73.80			
	EAST-0191720 NRTH-1646910			
	DEED BOOK 2001 PG-7511			
	FULL MARKET VALUE	30,841		
TOTAL TAX ---				624.14**
				DATE #1 10/02/17
				AMT DUE 624.14

STATE OF NEW YORK
 COUNTY - St Lawrence
 SCHOOL - Heuvelton Central
 TOWN - Macomb
 SWIS - 405400

2 0 1 7 S C H O O L T A X R O L L
 T A X A B L E SECTION OF THE ROLL - 1
 OWNERS NAME SEQUENCE
 UNIFORM PERCENT OF VALUE IS 053.50

PAGE 635
 VALUATION DATE-JUL 01, 2016
 TAXABLE STATUS DATE-MAR 01, 2017

TAX MAP PARCEL NUMBER	PROPERTY LOCATION & CLASS	ASSESSMENT	EXEMPTION CODE-----	SCHOOL
CURRENT OWNERS NAME	SCHOOL DISTRICT	LAND	TAX DESCRIPTION	TAXABLE VALUE
CURRENT OWNERS ADDRESS	PARCEL SIZE/GRID COORD	TOTAL	SPECIAL DISTRICTS	TAX AMOUNT

114.001-1-1.11	852 Sh 184			114.001-1-1.11
Miller Moses M	112 Dairy farm		BAS STAR 41854	ACCT 1- 32-15
Miller Anna M	Heuvelton Centr 406404	35,200	Heuvelton Cent Sch	BILL 981
852 State Highway 184	Re:old Sty 1.5 Sty	65,000	School Tax/Library	16,050
Heuvelton, NY 13654	ACRES 113.00			2,444.22
	EAST-0193030 NRTH-1644906			14.51
	DEED BOOK 1998 PG-8096			
	FULL MARKET VALUE	121,495		
			TOTAL TAX ---	1,855.19**
				DATE #1 10/02/17
				AMT DUE 1,855.19

114.001-4-2	Off SH 184			114.001-4-2
Miller Moses M	910 Priv forest		Heuvelton Cent Sch	ACCT 1- 2- 8
Miller Anna M	Heuvelton Centr 406404	6,300	School Tax/Library	BILL 982
852 State Highway 184	ACRES 25.00	6,300		236.90
Heuvelton, NY 13654	EAST-0194409 NRTH-1641613			1.41
	DEED BOOK 1999 PG-12431			
	FULL MARKET VALUE	11,776		
			TOTAL TAX ---	238.31**
				DATE #1 10/02/17
				AMT DUE 238.31

129.021-1-27	Downings Farm Rd/prvt			129.021-1-27
Morrow Patti Jo D	314 Rural vac<10 - WTRFNT		Heuvelton Cent Sch	ACCT 1- 12-10.11
1001 County Route 14	Heuvelton Centr 406404	5,300	School Tax/Library	BILL 983
Rensselaer Falls, NY 13680	87sp4000vac	5,300		199.30
	27wfx88x76x94x188			1.18
	FRNT 27.00 DPTH			
	ACRES 0.23			
	EAST-0193479 NRTH-1632115			
	DEED BOOK 2014 PG-10703			
	FULL MARKET VALUE	9,907		
			TOTAL TAX ---	200.48**
				DATE #1 10/02/17
				AMT DUE 200.48

129.021-1-28	80 Downings Farm Rd/prvt			129.021-1-28
Morrow Patti Jo D	260 Seasonal res - WTRFNT		Heuvelton Cent Sch	ACCT 1- 12-10.12
1001 County Route 14	Heuvelton Centr 406404	7,800	School Tax/Library	BILL 984
Rensselaer Falls, NY 13680	Re:1 Sty Red Cottage	25,900		973.93
	200'wfx85x55x76x88			5.78
	FRNT 200.00 DPTH			
	ACRES 0.27			
	EAST-0193434 NRTH-1632148			
	DEED BOOK 2014 PG-10703			
	FULL MARKET VALUE	48,411		
			TOTAL TAX ---	979.71**
				DATE #1 10/02/17
				AMT DUE 979.71



STATE OF NEW YORK
 COUNTY - St Lawrence
 SCHOOL - Heuvelton Central
 TOWN - Macomb
 SWIS - 405400

2 0 1 7 S C H O O L T A X R O L L
 T A X A B L E SECTION OF THE ROLL - 1
 N A M E S E C T I O N - M
 UNIFORM PERCENT OF VALUE IS 053.50

PAGE 636
 VALUATION DATE-JUL 01, 2016
 TAXABLE STATUS DATE-MAR 01, 2017
 RPS155/V04/L015
 CURRENT DATE 8/24/2017

*** S P E C I A L D I S T R I C T S U M M A R Y ***

CODE	DISTRICT NAME	TOTAL PARCELS	EXTENSION TYPE	EXTENSION VALUE	AD VALOREM VALUE	EXEMPT AMOUNT	TAXABLE VALUE	TOTAL TAX
------	---------------	---------------	----------------	-----------------	------------------	---------------	---------------	-----------

NO SPECIAL DISTRICTS AT THIS LEVEL

*** S C H O O L D I S T R I C T S U M M A R Y ***

CODE	DISTRICT NAME	TOTAL PARCELS	ASSESSED LAND	ASSESSED TOTAL	EXEMPT AMOUNT	TOTAL TAXABLE	TOTAL TAX
					----- STAR AMOUNT	----- STAR TAXABLE	
	Heuvelton Central	18	323,580	692,325	500	691,825	
406404					99,240	592,585	22,437.59
	S U B - T O T A L	18	323,580	692,325	500	691,825	
	S U B - T O T A L (CONT)				99,240	592,585	22,437.59
	T O T A L	18	323,580	692,325	500	691,825	
	T O T A L (CONT)				99,240	592,585	22,437.59

*** S Y S T E M C O D E S S U M M A R Y ***

NO SYSTEM EXEMPTIONS AT THIS LEVEL

*** E X E M P T I O N S U M M A R Y ***

CODE	DESCRIPTION	TOTAL PARCELS	SCHOOL
41834	ENH STAR	1	35,040
41854	BAS STAR	4	64,200
42100	Silo	1	500
	T O T A L	6	99,740

STATE OF NEW YORK
 COUNTY - St Lawrence
 SCHOOL - Heuvelton Central
 TOWN - Macomb
 SWIS - 405400

2 0 1 7 S C H O O L T A X R O L L
 T A X A B L E SECTION OF THE ROLL - 1
 N A M E S E C T I O N - M
 UNIFORM PERCENT OF VALUE IS 053.50

PAGE 637
 VALUATION DATE-JUL 01, 2016
 TAXABLE STATUS DATE-MAR 01, 2017
 RPS155/V04/L015
 CURRENT DATE 8/24/2017

*** G R A N D T O T A L S ***

ROLL SEC	DESCRIPTION	TOTAL PARCELS	ASSESSED LAND	ASSESSED TOTAL	EXEMPT AMOUNT ----- STAR AMOUNT	TOTAL TAXABLE ----- STAR TAXABLE	TAX RATE	TOTAL TAX
	Heuvelton Cent Sch		323,580	692,325	500	691,825		
	School Tax/Library		323,580	692,325	99,240 500	592,585 691,825		22,283.16
	SPEC DIST TAXES					691,825		154.43
1	TAXABLE	18						22,437.59

STATE OF NEW YORK
 COUNTY - St Lawrence
 SCHOOL - Heuvelton Central
 TOWN - Macomb
 SWIS - 405400

2 0 1 7 S C H O O L T A X R O L L
 T A X A B L E SECTION OF THE ROLL - 1
 OWNERS NAME SEQUENCE
 UNIFORM PERCENT OF VALUE IS 053.50

PAGE 638
 VALUATION DATE-JUL 01, 2016
 TAXABLE STATUS DATE-MAR 01, 2017

TAX MAP PARCEL NUMBER	PROPERTY LOCATION & CLASS	ASSESSMENT	EXEMPTION CODE-----	SCHOOL
CURRENT OWNERS NAME	SCHOOL DISTRICT	LAND	TAX DESCRIPTION	TAXABLE VALUE
CURRENT OWNERS ADDRESS	PARCEL SIZE/GRID COORD	TOTAL	SPECIAL DISTRICTS	TAX AMOUNT
***** 113.004-2-1.111 *****				
	435 Sh 184			ACCT 1- 4- 1 BILL 985
113.004-2-1.111	240 Rural res		ENH STAR 41834	35,040
Pagel Carl W	Heuvelton Centr 406404	31,300	Heuvelton Cent Sch	90,875 3,417.20
Pagel Jane E	Also 2010/18294 & 2012/18	90,875	School Tax/Library	90,875 20.29
435 State Highway 184	ACRES 103.30			
Heuvelton, NY 13654	EAST-0184025 NRTH-1640031			
	DEED BOOK 2005 PG-1557			
	FULL MARKET VALUE	169,860		
			TOTAL TAX ---	2,119.87**
			DATE #1	10/02/17
			AMT DUE	2,119.87
***** 129.021-2-3 *****				
	22 Downings Farm Rd/prvt			ACCT 1- 13-12.4 BILL 986
129.021-2-3	260 Seasonal res - WTRFNT		Heuvelton Cent Sch	60,000 2,256.20
Pappert Gary D (LU)	Heuvelton Centr 406404	12,000	School Tax/Library	60,000 13.40
Pappert Elizabeth J (LU)	Re:modern 1.5sty	60,000		
11 Howard St	200wfx126x200x151 Lot 3			
Manchester, NY 14548	FRNT 200.00 DPTH 138.00			
	EAST-0193863 NRTH-1630644			
	DEED BOOK 2016 PG-5721			
	FULL MARKET VALUE	112,150		
			TOTAL TAX ---	2,269.60**
			DATE #1	10/02/17
			AMT DUE	2,269.60
***** 129.021-1-10.1 *****				
	66 Downings Farm Rd/prvt			ACCT 1- 50-15.1 BILL 987
129.021-1-10.1	260 Seasonal res - WTRFNT		Heuvelton Cent Sch	59,800 2,248.68
Patriarco Michael J (Lu)	Heuvelton Centr 406404	31,400	School Tax/Library	59,800 13.35
Patriarco Maria V (Lu)	Re:Cottage 1.0 Sty	59,800		
208 E Patricia Ln	0892sp42500 (.80ac)			
North Syracuse, NY 13131	249'wf			
	FRNT 249.00 DPTH			
	ACRES 1.30			
	EAST-0193064 NRTH-1631029			
	DEED BOOK 2009 PG-10067			
	FULL MARKET VALUE	111,776		
			TOTAL TAX ---	2,262.03**
			DATE #1	10/02/17
			AMT DUE	2,262.03
***** 129.001-1-20 *****				
	2792 Cr 10			ACCT 1- 17- 4 BILL 988
129.001-1-20	270 Mfg housing		Heuvelton Cent Sch	7,000 263.22
Petrie Tammy R	Heuvelton Centr 406404	5,500	School Tax/Library	7,000 1.56
2792 County Route 10	Re:82001sp7000vac	7,000		
De Peyster, NY 13633-3427	317x68x355x55			
	FRNT 317.00 DPTH 61.00			
	EAST-0196103 NRTH-1631177			
	DEED BOOK 2001 PG-14068			
	FULL MARKET VALUE	13,084		
			TOTAL TAX ---	264.78**
			DATE #1	10/02/17

AMT DUE 264.78

STATE OF NEW YORK
 COUNTY - St Lawrence
 SCHOOL - Heuvelton Central
 TOWN - Macomb
 SWIS - 405400

2 0 1 7 S C H O O L T A X R O L L
 T A X A B L E SECTION OF THE ROLL - 1
 OWNERS NAME SEQUENCE
 UNIFORM PERCENT OF VALUE IS 053.50

PAGE 639
 VALUATION DATE-JUL 01, 2016
 TAXABLE STATUS DATE-MAR 01, 2017

TAX MAP PARCEL NUMBER	PROPERTY LOCATION & CLASS	ASSESSMENT	EXEMPTION CODE-----	SCHOOL
CURRENT OWNERS NAME	SCHOOL DISTRICT	LAND	TAX DESCRIPTION	TAXABLE VALUE
CURRENT OWNERS ADDRESS	PARCEL SIZE/GRID COORD	TOTAL	SPECIAL DISTRICTS	TAX AMOUNT
***** 113.002-1-24 *****				
113.002-1-24	370 Ward Rd			ACCT 1- 3-15
Pineiro Robertino	113 Cattle farm		Heuvelton Cent Sch	67,700
Pineiro Kathleen	Heuvelton Centr 406404	18,200	School Tax/Library	67,700
1 Mayflower Ct	Re:Log Hm w/storage barn	67,700		
Milford, CT 06460-4518	1203sp87000			
	ACRES 58.60			
	EAST-0186580 NRTH-1640315			
	DEED BOOK 2003 PG-23800			
	FULL MARKET VALUE	126,542		
			TOTAL TAX ---	2,560.87**
			DATE #1	10/02/17
			AMT DUE	2,560.87
***** 113.002-1-26.12 *****				
113.002-1-26.12	497 SH 184			BILL 990
Pratt Katlynn May	270 Mfg housing		Heuvelton Cent Sch	304.59
Tyo Trevor Leslie	Heuvelton Centr 406404	5,400	School Tax/Library	8,100
497 State Highway 184	220x222x194x192	8,100		1.81
Heuvelton, NY 13654	FRNT 220.00 DPTH			
	ACRES 0.96			
	EAST-0185057 NRTH-1640405			
	DEED BOOK 2015 PG-11698			
	FULL MARKET VALUE	15,140		
			TOTAL TAX ---	306.40**
			DATE #1	10/02/17
			AMT DUE	306.40
***** 113.004-1-4 *****				
113.004-1-4	365 Sh 184			ACCT 1- 42- 5
Putman (LU) Vivian L	240 Rural res		Ag Distric 41720	991
365 State Highway 184	Heuvelton Centr 406404	11,100	ENH STAR 41834	0
Heuvelton, NY 13654	Re:Residence w/barn	51,000	Heuvelton Cent Sch	35,040
	Old Sty 1.5 Sty		School Tax/Library	51,000
	ACRES 24.20			11.39
MAY BE SUBJECT TO PAYMENT	EAST-0181924 NRTH-1639046			
UNDER AGDIST LAW TIL 2021	DEED BOOK 2016 PG-3222			
	FULL MARKET VALUE	95,327		
			TOTAL TAX ---	611.54**
			DATE #1	10/02/17
			AMT DUE	611.54
***** 113.004-1-4./1 *****				
113.004-1-4./1	Sh 184			ACCT 1- 42- 5/1
Putman Chelson	720 Mine/quarry		Heuvelton Cent Sch	992
Putman Vivian	Heuvelton Centr 406404	0	School Tax/Library	0.38
365 State Highway 184	Min Rts On 24.20 Ac	10		0.00
Heuvelton, NY 13654	Tax Sale Deed 994/107			
	DEED BOOK 994 PG-00107			
	FULL MARKET VALUE	19		
			TOTAL TAX ---	0.38**
			DATE #1	10/02/17
			AMT DUE	0.38

STATE OF NEW YORK
 COUNTY - St Lawrence
 SCHOOL - Heuvelton Central
 TOWN - Macomb
 SWIS - 405400

2 0 1 7 S C H O O L T A X R O L L
 T A X A B L E SECTION OF THE ROLL - 1
 OWNERS NAME SEQUENCE
 UNIFORM PERCENT OF VALUE IS 053.50

PAGE 640
 VALUATION DATE-JUL 01, 2016
 TAXABLE STATUS DATE-MAR 01, 2017

TAX MAP PARCEL NUMBER	PROPERTY LOCATION & CLASS	ASSESSMENT	EXEMPTION CODE-----	SCHOOL
CURRENT OWNERS NAME	SCHOOL DISTRICT	LAND	TAX DESCRIPTION	TAXABLE VALUE
CURRENT OWNERS ADDRESS	PARCEL SIZE/GRID COORD	TOTAL	SPECIAL DISTRICTS	TAX AMOUNT
***** 113.004-2-13.2 *****				
113.004-2-13.2	212 Ward Rd			BILL 993
Putman Cindi L	210 1 Family Res		BAS STAR 41854	16,050
212 Ward Rd	Heuvelton Centr 406404	6,300	Heuvelton Cent Sch	3,075.95
Hammond, NY 13646	Re:Modular O/full basm't	81,800	School Tax/Library	18.26
	FRNT 303.00 DPTH			
	ACRES 1.80			
	EAST-0184120 NRTH-1637209			
	DEED BOOK 2007 PG-13751			
	FULL MARKET VALUE	152,897		
			TOTAL TAX ---	2,490.68**
			DATE #1	10/02/17
			AMT DUE	2,490.68
***** 113.004-1-2 *****				
113.004-1-2	293 Sh 184			ACCT 1- 42- 6 BILL 994
Putman David L	120 Field crops		Ag Distric 41720	0
331 State Highway 184	Heuvelton Centr 406404	11,000	Heuvelton Cent Sch	1,165.70
Heuvelton, NY 13654	Re:Res w/pasture land	31,000	School Tax/Library	6.92
	Old Sty 1.5 Sty			
	ACRES 23.70			
	EAST-0180699 NRTH-1638161			
	DEED BOOK 2016 PG-4684			
	FULL MARKET VALUE	57,944		
			TOTAL TAX ---	1,172.62**
			DATE #1	10/02/17
			AMT DUE	1,172.62
***** 113.004-1-2./1 *****				
113.004-1-2./1	Sh 184			ACCT 1- 42- 6/1 BILL 995
Putman David L	720 Mine/quarry		Heuvelton Cent Sch	0.38
331 State Highway 184	Heuvelton Centr 406404	0	School Tax/Library	0.00
Heuvelton, NY 13654	Min Rights On 23.7 Acres	10		
	Tax Sale Deed 994/111			
	DEED BOOK 2016 PG-4684			
	FULL MARKET VALUE	19		
			TOTAL TAX ---	0.38**
			DATE #1	10/02/17
			AMT DUE	0.38
***** 113.004-1-3 *****				
113.004-1-3	331 Sh 184			ACCT 1- 42- 4 BILL 996
Putman David L	112 Dairy farm		Ag Distric 41720	5,069
331 State Highway 184	Heuvelton Centr 406404	34,900	Heuvelton Cent Sch	3,257.62
Heuvelton, NY 13654	Re:Main Dairy Farm	91,700	School Tax/Library	19.34
	ACRES 118.50			
	EAST-0182121 NRTH-1637182			
	DEED BOOK 2016 PG-4684			
	FULL MARKET VALUE	171,402		
			TOTAL TAX ---	3,276.96**
			DATE #1	10/02/17
			AMT DUE	3,276.96

STATE OF NEW YORK
 COUNTY - St Lawrence
 SCHOOL - Heuvelton Central
 TOWN - Macomb
 SWIS - 405400

2 0 1 7 S C H O O L T A X R O L L
 T A X A B L E SECTION OF THE ROLL - 1
 OWNERS NAME SEQUENCE
 UNIFORM PERCENT OF VALUE IS 053.50

PAGE 641
 VALUATION DATE-JUL 01, 2016
 TAXABLE STATUS DATE-MAR 01, 2017

TAX MAP PARCEL NUMBER	PROPERTY LOCATION & CLASS	ASSESSMENT	EXEMPTION CODE-----	SCHOOL
CURRENT OWNERS NAME	SCHOOL DISTRICT	LAND	TAX DESCRIPTION	TAXABLE VALUE
CURRENT OWNERS ADDRESS	PARCEL SIZE/GRID COORD	TOTAL	SPECIAL DISTRICTS	TAX AMOUNT
***** 113.004-1-3./1 *****				
113.004-1-3./1	Sh 184			ACCT 1- 42- 4/4 BILL 997
Putman David L	720 Mine/quarry		Heuvelton Cent Sch	10 0.38
331 State Highway 184	Heuvelton Centr 406404	0	School Tax/Library	10 0.00
Heuvelton, NY 13654	Min Rts On 118.50 Ac	10		
	Tax Sale Deed 994/109			
	EAST-0181960 NRTH-1637700			
	DEED BOOK 2016 PG-4684			
	FULL MARKET VALUE	19		
			TOTAL TAX ---	0.38**
			DATE #1	10/02/17
			AMT DUE	0.38
***** 113.004-1-7 *****				
113.004-1-7	Sh 184			ACCT 1- 42- 7 BILL 998
Putman David L	120 Field crops		Ag Distric 41720	0
331 State Highway 184	Heuvelton Centr 406404	7,300	Heuvelton Cent Sch	10,500 394.84
Heuvelton, NY 13654	Re:Ag Land W/	10,500	School Tax/Library	10,500 2.34
	Red Storage Barn			
	ACRES 15.10			
MAY BE SUBJECT TO PAYMENT	EAST-0183362 NRTH-1638453			
UNDER AGDIST LAW TIL 2021	DEED BOOK 2016 PG-4682			
	FULL MARKET VALUE	19,626		
			TOTAL TAX ---	397.18**
			DATE #1	10/02/17
			AMT DUE	397.18
***** 113.004-1-7./1 *****				
113.004-1-7./1	Sh 184			ACCT 1- 42- 7/1 BILL 999
Putman David L	720 Mine/quarry		Heuvelton Cent Sch	10 0.38
331 State Highway 184	Heuvelton Centr 406404	0	School Tax/Library	10 0.00
Heuvelton, NY 13654	Min Rights On 15.1 Acres	10		
	Tax Sale Deed 994/105			
	DEED BOOK 2016 PG-4682			
	FULL MARKET VALUE	19		
			TOTAL TAX ---	0.38**
			DATE #1	10/02/17
			AMT DUE	0.38
***** 113.004-2-2.2 *****				
113.004-2-2.2	Ward Rd			ACCT 1-32-8 BILL 1000
Putman David L	105 Vac farmland		Ag Distric 41720	1,675
331 State Highway 184	Heuvelton Centr 406404	6,100	Heuvelton Cent Sch	4,425 166.39
Heuvelton, NY 13654	ACRES 19.10	6,100	School Tax/Library	4,425 0.99
	EAST-0184269 NRTH-1638411			
	DEED BOOK 2016 PG-4681			
MAY BE SUBJECT TO PAYMENT	FULL MARKET VALUE	11,402		
UNDER AGDIST LAW TIL 2021			TOTAL TAX ---	167.38**
			DATE #1	10/02/17
			AMT DUE	167.38

STATE OF NEW YORK
 COUNTY - St Lawrence
 SCHOOL - Heuvelton Central
 TOWN - Macomb
 SWIS - 405400

2 0 1 7 S C H O O L T A X R O L L
 T A X A B L E SECTION OF THE ROLL - 1
 OWNERS NAME SEQUENCE
 UNIFORM PERCENT OF VALUE IS 053.50

PAGE 642
 VALUATION DATE-JUL 01, 2016
 TAXABLE STATUS DATE-MAR 01, 2017

TAX MAP PARCEL NUMBER	PROPERTY LOCATION & CLASS	ASSESSMENT	EXEMPTION CODE-----	SCHOOL
CURRENT OWNERS NAME	SCHOOL DISTRICT	LAND	TAX DESCRIPTION	TAXABLE VALUE
CURRENT OWNERS ADDRESS	PARCEL SIZE/GRID COORD	TOTAL	SPECIAL DISTRICTS	TAX AMOUNT
***** 113.004-2-2.2/1 *****				
113.004-2-2.2/1	Ward Rd			ACCT 1- 32- 8/1 BILL 1001
Putman David L	720 Mine/quarry		Heuvelton Cent Sch	10 0.38
331 State Highway 184	Heuvelton Centr 406404	0	School Tax/Library	10 0.00
Heuvelton, NY 13654	Min Rts On 19.11 A	10		
	Tax Sale Deed 994/103			
	EAST-0184570 NRTH-1637990			
	DEED BOOK 2016 PG-4681			
	FULL MARKET VALUE	19		
			TOTAL TAX ---	0.38**
			DATE #1	10/02/17
			AMT DUE	0.38
***** 113.004-2-13.1/1 *****				
113.004-2-13.1/1	Ward Rd			ACCT 1- 42- 3/1 BILL 1002
Putman David L	720 Mine/quarry		Heuvelton Cent Sch	10 0.38
331 State Highway 184	Heuvelton Centr 406404	0	School Tax/Library	10 0.00
Heuvelton, NY 13654	Re:Min Rts On 131.90 A	10		
	Tax Sale Deed 994/101			
	DEED BOOK 2016 PG-4683			
	FULL MARKET VALUE	19		
			TOTAL TAX ---	0.38**
			DATE #1	10/02/17
			AMT DUE	0.38
***** 113.004-2-13.1 *****				
113.004-2-13.1	Ward Rd			ACCT 1- 42- 3 BILL 1003
Putman David L	120 Field crops		Ag Distric 41720	7,567
331 State Highway 184	Heuvelton Centr 406404	35,000	Heuvelton Cent Sch	27,433 1,031.57
Heuvelton, NY 13654	Re:Ag Support Land	35,000	School Tax/Library	27,433 6.13
	/lg road fr			
	Agri-Field Crops			
MAY BE SUBJECT TO PAYMENT	ACRES 131.40			
UNDER AGDIST LAW TIL 2021	EAST-0184500 NRTH-1636629			
	DEED BOOK 2016 PG-4683			
	FULL MARKET VALUE	65,421		
			TOTAL TAX ---	1,037.70**
			DATE #1	10/02/17
			AMT DUE	1,037.70

STATE OF NEW YORK
 COUNTY - St Lawrence
 SCHOOL - Heuvelton Central
 TOWN - Macomb
 SWIS - 405400

2017 SCHOOL TAX ROLL
 TAXABLE SECTION OF THE ROLL - 1
 NAME SECTION - P
 UNIFORM PERCENT OF VALUE IS 053.50

PAGE 643
 VALUATION DATE-JUL 01, 2016
 TAXABLE STATUS DATE-MAR 01, 2017
 RPS155/V04/L015
 CURRENT DATE 8/24/2017

*** SPECIAL DISTRICT SUMMARY ***

CODE	DISTRICT NAME	TOTAL PARCELS	EXTENSION TYPE	EXTENSION VALUE	AD VALOREM VALUE	EXEMPT AMOUNT	TAXABLE VALUE	TOTAL TAX
------	---------------	---------------	----------------	-----------------	------------------	---------------	---------------	-----------

NO SPECIAL DISTRICTS AT THIS LEVEL

*** SCHOOL DISTRICT SUMMARY ***

CODE	DISTRICT NAME	TOTAL PARCELS	ASSESSED LAND	ASSESSED TOTAL	EXEMPT AMOUNT	TOTAL TAXABLE	TOTAL TAX
					----- STAR AMOUNT	----- STAR TAXABLE	
	Heuvelton Central	19	215,500	600,635	14,311	586,324	
406404					86,130	500,194	18,939.89
	S U B - T O T A L	19	215,500	600,635	14,311	586,324	
	S U B - T O T A L (CONT)				86,130	500,194	18,939.89
	T O T A L	19	215,500	600,635	14,311	586,324	
	T O T A L (CONT)				86,130	500,194	18,939.89

*** SYSTEM CODES SUMMARY ***

NO SYSTEM EXEMPTIONS AT THIS LEVEL

*** EXEMPTION SUMMARY ***

CODE	DESCRIPTION	TOTAL PARCELS	SCHOOL
41720	Ag Distric	6	14,311
41834	ENH STAR	2	70,080
41854	BAS STAR	1	16,050
	T O T A L	9	100,441

STATE OF NEW YORK
 COUNTY - St Lawrence
 SCHOOL - Heuvelton Central
 TOWN - Macomb
 SWIS - 405400

2 0 1 7 S C H O O L T A X R O L L
 T A X A B L E SECTION OF THE ROLL - 1
 N A M E S E C T I O N - P
 UNIFORM PERCENT OF VALUE IS 053.50

PAGE 644
 VALUATION DATE-JUL 01, 2016
 TAXABLE STATUS DATE-MAR 01, 2017
 RPS155/V04/L015
 CURRENT DATE 8/24/2017

*** G R A N D T O T A L S ***

ROLL SEC	DESCRIPTION	TOTAL PARCELS	ASSESSED LAND	ASSESSED TOTAL	EXEMPT AMOUNT ----- STAR AMOUNT	TOTAL TAXABLE ----- STAR TAXABLE	TAX RATE	TOTAL TAX
	Heuvelton Cent Sch		215,500	600,635	14,311	586,324		
	School Tax/Library		215,500	600,635	86,130	500,194		18,808.99
	SPEC DIST TAXES				14,311	586,324		130.90
1	TAXABLE	19						18,939.89

STATE OF NEW YORK
 COUNTY - St Lawrence
 SCHOOL - Heuvelton Central
 TOWN - Macomb
 SWIS - 405400

2 0 1 7 S C H O O L T A X R O L L
 T A X A B L E SECTION OF THE ROLL - 1
 OWNERS NAME SEQUENCE
 UNIFORM PERCENT OF VALUE IS 053.50

PAGE 645
 VALUATION DATE-JUL 01, 2016
 TAXABLE STATUS DATE-MAR 01, 2017

TAX MAP PARCEL NUMBER	PROPERTY LOCATION & CLASS	ASSESSMENT	EXEMPTION CODE-----	SCHOOL
CURRENT OWNERS NAME	SCHOOL DISTRICT	LAND	TAX DESCRIPTION	TAXABLE VALUE
CURRENT OWNERS ADDRESS	PARCEL SIZE/GRID COORD	TOTAL	SPECIAL DISTRICTS	TAX AMOUNT
***** 113.004-2-12 *****				
	492 Cooper Rd			ACCT 1- 17- 9.1 BILL 1004
113.004-2-12	240 Rural res		BAS STAR 41854	16,050
Raby Mike	Heuvelton Centr 406404	21,100	Heuvelton Cent Sch	88,000 3,309.10
Raby Katalin	0809sp175000	88,000	School Tax/Library	88,000 19.65
492 Cooper Rd	ACRES 77.30 BANK8888856			
Hammond, NY 13646	EAST-0187316 NRTH-1635012			
	DEED BOOK 2009 PG-12759			
	FULL MARKET VALUE	164,486		
			TOTAL TAX ---	2,725.21**
			DATE #1	10/02/17
			AMT DUE	2,725.21
***** 113.004-2-5 *****				
	328 Ward Rd			ACCT 1- 40-10 BILL 1005
113.004-2-5	321 Abandoned ag		Heuvelton Cent Sch	40,000 1,504.13
Richards Jerome J	Heuvelton Centr 406404	40,000	School Tax/Library	40,000 8.93
Richards Kathleen J	ACRES 189.10	40,000		
5939 State Highway 37	EAST-0188266 NRTH-1638041			
Ogdensburg, NY 13669-5247	DEED BOOK 1111 PG-353			
	FULL MARKET VALUE	74,766		
			TOTAL TAX ---	1,513.06**
			DATE #1	10/02/17
			AMT DUE	1,513.06
***** 114.003-1-13.2 *****				
	2843 Cr 10			ACCT 1- 13-9.2 BILL 1006
114.003-1-13.2	210 1 Family Res		ENH STAR 41834	35,040
Roush Paul E	Heuvelton Centr 406404	6,600	Heuvelton Cent Sch	65,000 2,444.22
2843 County Route 10	Re:Log Sty O/basmt	65,000	School Tax/Library	65,000 14.51
De Peyster, NY 13633-3426	FRNT 548.00 DPTH			
	ACRES 3.10			
	EAST-0196662 NRTH-1632677			
	DEED BOOK 2005 PG-13704			
	FULL MARKET VALUE	121,495		
			TOTAL TAX ---	1,141.11**
			DATE #1	10/02/17
			AMT DUE	1,141.11
***** 114.077-1-19 *****				
	94 Downings Farm Rd/prvt			ACCT 1- 13-14.11 BILL 1007
114.077-1-19	260 Seasonal res - WTRFNT		Heuvelton Cent Sch	72,700 2,733.76
Ryerson Gary	Heuvelton Centr 406404	31,400	School Tax/Library	72,700 16.23
Ryerson Carol	1189sp30000 Vacwf/nc93	72,700		
17 Harris Farm Rd	FRNT 257.00 DPTH 295.00			
Bolton, MA 01740-1137	ACRES 1.81			
	EAST-0193597 NRTH-1633662			
	DEED BOOK 1034 PG-01107			
	FULL MARKET VALUE	135,888		
			TOTAL TAX ---	2,749.99**
			DATE #1	10/02/17
			AMT DUE	2,749.99

STATE OF NEW YORK
 COUNTY - St Lawrence
 SCHOOL - Heuvelton Central
 TOWN - Macomb
 SWIS - 405400

2017 SCHOOL TAX ROLL
 TAXABLE SECTION OF THE ROLL - 1
 NAME SECTION - R
 UNIFORM PERCENT OF VALUE IS 053.50

PAGE 646
 VALUATION DATE-JUL 01, 2016
 TAXABLE STATUS DATE-MAR 01, 2017
 RPS155/V04/L015
 CURRENT DATE 8/24/2017

*** SPECIAL DISTRICT SUMMARY ***

CODE	DISTRICT NAME	TOTAL PARCELS	EXTENSION TYPE	EXTENSION VALUE	AD VALOREM VALUE	EXEMPT AMOUNT	TAXABLE VALUE	TOTAL TAX
------	---------------	---------------	----------------	-----------------	------------------	---------------	---------------	-----------

NO SPECIAL DISTRICTS AT THIS LEVEL

*** SCHOOL DISTRICT SUMMARY ***

CODE	DISTRICT NAME	TOTAL PARCELS	ASSESSED LAND	ASSESSED TOTAL	EXEMPT AMOUNT	TOTAL TAXABLE	TOTAL TAX
					----- STAR AMOUNT	----- STAR TAXABLE	
	Heuvelton Central	4	99,100	265,700		265,700	
406404					51,090	214,610	8,129.37
	S U B - T O T A L	4	99,100	265,700		265,700	
	S U B - T O T A L (CONT)				51,090	214,610	8,129.37
	T O T A L	4	99,100	265,700		265,700	
	T O T A L (CONT)				51,090	214,610	8,129.37

*** SYSTEM CODES SUMMARY ***

NO SYSTEM EXEMPTIONS AT THIS LEVEL

*** EXEMPTION SUMMARY ***

CODE	DESCRIPTION	TOTAL PARCELS	SCHOOL
41834	ENH STAR	1	35,040
41854	BAS STAR	1	16,050
	T O T A L	2	51,090

STATE OF NEW YORK
 COUNTY - St Lawrence
 SCHOOL - Heuvelton Central
 TOWN - Macomb
 SWIS - 405400

2 0 1 7 S C H O O L T A X R O L L
 T A X A B L E SECTION OF THE ROLL - 1
 N A M E S E C T I O N - R
 UNIFORM PERCENT OF VALUE IS 053.50

PAGE 647
 VALUATION DATE-JUL 01, 2016
 TAXABLE STATUS DATE-MAR 01, 2017
 RPS155/V04/L015
 CURRENT DATE 8/24/2017

*** G R A N D T O T A L S ***

ROLL SEC	DESCRIPTION	TOTAL PARCELS	ASSESSED LAND	ASSESSED TOTAL	EXEMPT AMOUNT ----- STAR AMOUNT	TOTAL TAXABLE ----- STAR TAXABLE	TAX RATE	TOTAL TAX
	Heuvelton Cent Sch		99,100	265,700		265,700		
	School Tax/Library		99,100	265,700	51,090	214,610		8,070.05
	SPEC DIST TAXES					265,700		59.32
1	TAXABLE	4						8,129.37

STATE OF NEW YORK
 COUNTY - St Lawrence
 SCHOOL - Heuvelton Central
 TOWN - Macomb
 SWIS - 405400

2 0 1 7 S C H O O L T A X R O L L
 T A X A B L E SECTION OF THE ROLL - 1
 OWNERS NAME SEQUENCE
 UNIFORM PERCENT OF VALUE IS 053.50

PAGE 648
 VALUATION DATE-JUL 01, 2016
 TAXABLE STATUS DATE-MAR 01, 2017

TAX MAP PARCEL NUMBER	PROPERTY LOCATION & CLASS	ASSESSMENT	EXEMPTION CODE-----	SCHOOL
CURRENT OWNERS NAME	SCHOOL DISTRICT	LAND	TAX DESCRIPTION	TAXABLE VALUE
CURRENT OWNERS ADDRESS	PARCEL SIZE/GRID COORD	TOTAL	SPECIAL DISTRICTS	TAX AMOUNT

114.077-1-12	86 Downings Farm Rd/prvt			114.077-1-12
Scharoun Trust	260 Seasonal res - WTRFNT		Heuvelton Cent Sch	ACCT 1- 51-12
% Charles E & Robyn K Scharoun	Heuvelton Centr 406404	19,800	School Tax/Library	BILL 1008
4876 Sherwood Dr	Re:lsty Board & Batton	36,600		
Syracuse, NY 13215-1055	92wfx388sx100x185x140s			
	FRNT 92.00 DPTH 357.00			
	ACRES 0.82			
	EAST-0193460 NRTH-1632768			
	DEED BOOK 2008 PG-4758			
	FULL MARKET VALUE	68,411		
			TOTAL TAX ---	1,384.45**
				DATE #1 10/02/17
				AMT DUE 1,384.45

114.077-1-13	87 Downings Farm Rd/prvt			114.077-1-13
Scott Laura	260 Seasonal res - WTRFNT		Heuvelton Cent Sch	ACCT 1- 27- 5
Noble Edward	Heuvelton Centr 406404	21,700	School Tax/Library	BILL 1009
8 Scotch Settlement Rd	Lake Frontage 100'	35,900		
Gouverneur, NY 13642	Re:lsty Board Siding			
	100x507sx111x438s			
	FRNT 100.00 DPTH 472.00			
	ACRES 1.10			
	EAST-0193498 NRTH-1632855			
	DEED BOOK 2011 PG-18080			
	FULL MARKET VALUE	67,103		
			TOTAL TAX ---	1,357.98**
				DATE #1 10/02/17
				AMT DUE 1,357.98

128.002-1-12	2505 Cr 10			128.002-1-12
Shampine Karen J	240 Rural res		ENH STAR 41834	ACCT 1- 35- 3
Todd Thomas	Heuvelton Centr 406404	20,200	Heuvelton Cent Sch	BILL 1010
2505 County Route 10	Re:Old Sty 2.0 Sty/	72,000	School Tax/Library	
De Peyster, NY 13633-3415	New Camp			
	FRNT 610.00 DPTH			
	ACRES 29.90			
	EAST-0191507 NRTH-1626188			
	DEED BOOK 1025 PG-01014			
	FULL MARKET VALUE	134,579		
			TOTAL TAX ---	1,405.90**
				DATE #1 10/02/17
				AMT DUE 1,405.90

STATE OF NEW YORK
 COUNTY - St Lawrence
 SCHOOL - Heuvelton Central
 TOWN - Macomb
 SWIS - 405400

2 0 1 7 S C H O O L T A X R O L L
 T A X A B L E SECTION OF THE ROLL - 1
 OWNERS NAME SEQUENCE
 UNIFORM PERCENT OF VALUE IS 053.50

PAGE 649
 VALUATION DATE-JUL 01, 2016
 TAXABLE STATUS DATE-MAR 01, 2017

TAX MAP PARCEL NUMBER	PROPERTY LOCATION & CLASS	ASSESSMENT	EXEMPTION CODE-----	SCHOOL
CURRENT OWNERS NAME	SCHOOL DISTRICT	LAND	TAX DESCRIPTION	TAXABLE VALUE
CURRENT OWNERS ADDRESS	PARCEL SIZE/GRID COORD	TOTAL	SPECIAL DISTRICTS	TAX AMOUNT
*****				114.003-1-4 *****
	Off Cr 10			ACCT 1- 57- 3 BILL 1011
114.003-1-4	910 Priv forest		Ag Distric 41720	11,404
Shetler Levi B	Heuvelton Centr 406404	27,600	Heuvelton Cent Sch	609.02
Shetler Anna	ACRES 110.00	27,600	School Tax/Library	3.62
3265A County Route 10	EAST-0195535 NRTH-1639737			
De Peyster, NY 13633-3411	DEED BOOK 2002 PG-19688			
	FULL MARKET VALUE	51,589		

MAY BE SUBJECT TO PAYMENT
 UNDER AGDIST LAW TIL 2021

TOTAL TAX --- 612.64**
 DATE #1 10/02/17
 AMT DUE 612.64

*****				114.003-1-5 *****
	Cr 10			ACCT 1- 57- 2 BILL 1012
114.003-1-5	120 Field crops		Ag Distric 41720	0
Shetler Levi B	Heuvelton Centr 406404	39,300	Heuvelton Cent Sch	1,759.84
Shetler Anna	Re:House in Depeyster/ Barns in Macomb	46,800	School Tax/Library	10.45
3265A County Route 10	ACRES 204.30			
De Peyster, NY 13633-3411	EAST-0197276 NRTH-1638133			
	DEED BOOK 2002 PG-19688			
	FULL MARKET VALUE	87,477		

MAY BE SUBJECT TO PAYMENT
 UNDER AGDIST LAW TIL 2021

TOTAL TAX --- 1,770.29**
 DATE #1 10/02/17
 AMT DUE 1,770.29

*****				129.021-1-21 *****
	54 Downings Farm Rd/prvt			ACCT 1- 46-11 BILL 1013
129.021-1-21	260 Seasonal res - WTRFNT		Heuvelton Cent Sch	1,925.29
Shippee Howard (LU)	Heuvelton Centr 406404	27,700	School Tax/Library	11.43
Shippee Marie (LU)	Re:yellow Cottage 1 Sty	51,200		
C/O Vern Shippee	330wfx117x346x192x258			
702 County Route 24	FRNT 330.00 DPTH 300.00			
Gouverneur, NY 13642	ACRES 1.60			
	EAST-0193361 NRTH-1630957			
PRIOR OWNER ON 3/01/2017	DEED BOOK 2017 PG-5601			
Shippee Howard E (Lu)	FULL MARKET VALUE	95,701		

PRIOR OWNER ON 3/01/2017

TOTAL TAX --- 1,936.72**
 DATE #1 10/02/17
 AMT DUE 1,936.72

*****				129.021-1-19 *****
	58 Downings Farm Rd/prvt			ACCT 1- 23-12 BILL 1014
129.021-1-19	260 Seasonal res - WTRFNT		Heuvelton Cent Sch	1,579.34
Shirley O Cooper Irrevocable T	Heuvelton Centr 406404	14,800	School Tax/Library	9.38
C/O Daniel Cooper	Re:1sty Gold Cottage	42,000		
6953 State Route 31	191sp45000			
Cicero, NY 13039	148'wfx87x30x19x100			
	FRNT 148.00 DPTH 94.00			
PRIOR OWNER ON 3/01/2017	EAST-0193172 NRTH-1630627			
Shirley O Cooper Irrevocable T	DEED BOOK 2016 PG-3660			
	FULL MARKET VALUE	78,505		

PRIOR OWNER ON 3/01/2017

TOTAL TAX --- 1,588.72**

DATE #1 10/02/17
AMT DUE 1,588.72

STATE OF NEW YORK
 COUNTY - St Lawrence
 SCHOOL - Heuvelton Central
 TOWN - Macomb
 SWIS - 405400

2 0 1 7 S C H O O L T A X R O L L
 T A X A B L E SECTION OF THE ROLL - 1
 OWNERS NAME SEQUENCE
 UNIFORM PERCENT OF VALUE IS 053.50

PAGE 650
 VALUATION DATE-JUL 01, 2016
 TAXABLE STATUS DATE-MAR 01, 2017

TAX MAP PARCEL NUMBER	PROPERTY LOCATION & CLASS	ASSESSMENT	EXEMPTION CODE-----	SCHOOL
CURRENT OWNERS NAME	SCHOOL DISTRICT	LAND	TAX DESCRIPTION	TAXABLE VALUE
CURRENT OWNERS ADDRESS	PARCEL SIZE/GRID COORD	TOTAL	SPECIAL DISTRICTS	TAX AMOUNT

113.002-1-18	759 Sh 184	50 PCT OF VALUE USED FOR EXEMPTION PURPOSES	ACCT 1- 47-14	BILL 1015
Skipka Virginia E (Lu)	240 Rural res		Aged - All 41800	14,125
759 State Highway 184	Heuvelton Centr 406404	29,400	ENH STAR 41834	35,040
Heuvelton, NY 13654	ACRES 72.10	56,500	Heuvelton Cent Sch	42,375
	EAST-0189802 NRTH-1644746		School Tax/Library	42,375
	DEED BOOK 2005 PG-180			
	FULL MARKET VALUE	105,607		
			TOTAL TAX ---	285.28**
			DATE #1	10/02/17
			AMT DUE	285.28

113.004-1-11	529 Cooper Rd		ACCT 1- 17- 9.2	BILL 1016
Smithers William	210 1 Family Res		ENH STAR 41834	35,040
Smithers Melanie	Heuvelton Centr 406404	6,200	Heuvelton Cent Sch	47,600
529 Cooper Rd	Re:Modern 2.0 Sty	47,600	School Tax/Library	47,600
Hammond, NY 13646	ACRES 1.60			10.63
	EAST-0185146 NRTH-1634714			
	DEED BOOK 911 PG-01027			
	FULL MARKET VALUE	88,972		
			TOTAL TAX ---	482.93**
			DATE #1	10/02/17
			AMT DUE	482.93

129.029-1-1	30 Downings Farm Rd/Prvt			BILL 1017
Snell Brian J & Chrystal	314 Rural vac<10 - WTRFNT		Heuvelton Cent Sch	695.66
Sayer Carol A	Heuvelton Centr 406404	18,500	School Tax/Library	18,500
71 Pyrites Russell Rd	05sp25000/0908sp32000vwf	18,500		4.13
Russell, NY 13684	176'wf			
	FRNT 176.00 DPTH			
	ACRES 1.40			
	EAST-0193333 NRTH-1629220			
	DEED BOOK 2012 PG-7038			
	FULL MARKET VALUE	34,579		
			TOTAL TAX ---	699.79**
			DATE #1	10/02/17
			AMT DUE	699.79

113.004-2-7./1	Off Cooper Rd		ACCT 1- 13- 4/1	BILL 1018
St Lawrence County	720 Mine/quarry		Heuvelton Cent Sch	10
(Dodd)	Heuvelton Centr 406404	0	School Tax/Library	10
Attn: SLC Treasurer	Min Rights On 145.5 Acres	10		0.38
48 Court St	BANK9999906			0.00
Canton, NY 13617	DEED BOOK 1047 PG-00754			
	FULL MARKET VALUE	19		
			TOTAL TAX ---	0.38**
			DATE #1	10/02/17
			AMT DUE	0.38

STATE OF NEW YORK
 COUNTY - St Lawrence
 SCHOOL - Heuvelton Central
 TOWN - Macomb
 SWIS - 405400

2 0 1 7 S C H O O L T A X R O L L
 T A X A B L E SECTION OF THE ROLL - 1
 OWNERS NAME SEQUENCE
 UNIFORM PERCENT OF VALUE IS 053.50

PAGE 651
 VALUATION DATE-JUL 01, 2016
 TAXABLE STATUS DATE-MAR 01, 2017

TAX MAP PARCEL NUMBER	PROPERTY LOCATION & CLASS	ASSESSMENT	EXEMPTION CODE-----	SCHOOL
CURRENT OWNERS NAME	SCHOOL DISTRICT	LAND	TAX DESCRIPTION	TAXABLE VALUE
CURRENT OWNERS ADDRESS	PARCEL SIZE/GRID COORD	TOTAL	SPECIAL DISTRICTS	TAX AMOUNT
***** 113.004-2-8./1 *****				
113.004-2-8./1	Off Cooper Rd			ACCT 1- 13- 6/1 BILL 1019
St Lawrence County	720 Mine/quarry		Heuvelton Cent Sch	10 0.38
(Dodd)	Heuvelton Centr 406404	0	School Tax/Library	10 0.00
Attn: SLC Treasurer	Min Rts On 100A	10		
48 Court St	BANK9999906			
Canton, NY 13617	DEED BOOK 1047 PG-00772			
	FULL MARKET VALUE	19		
TOTAL TAX ---				0.38**
				DATE #1 10/02/17
				AMT DUE 0.38
***** 114.001-4-4./1 *****				
114.001-4-4./1	Off SH 184			ACCT 1- 13- 5 BILL 1020
St Lawrence County	720 Mine/quarry		Heuvelton Cent Sch	10 0.38
(Dodd)	Heuvelton Centr 406404	0	School Tax/Library	10 0.00
Attn: SLC Treasurer	Min Rts On 52.9 A	10		
48 Court St	BANK9999906			
Canton, NY 13617	DEED BOOK 1047 PG-00756			
	FULL MARKET VALUE	19		
TOTAL TAX ---				0.38**
				DATE #1 10/02/17
				AMT DUE 0.38
***** 114.003-1-3./1 *****				
114.003-1-3./1	Off Cr 10			ACCT 1-13-10 BILL 1021
St Lawrence County	720 Mine/quarry		Heuvelton Cent Sch	10 0.38
(Downing)	Heuvelton Centr 406404	0	School Tax/Library	10 0.00
Attn: SLC Treasurer	Min Rts On 94.00A	10		
48 Court St	BANK9999906			
Canton, NY 13617	DEED BOOK 985 PG-00850			
	FULL MARKET VALUE	19		
TOTAL TAX ---				0.38**
				DATE #1 10/02/17
				AMT DUE 0.38
***** 114.003-1-4./1 *****				
114.003-1-4./1	Off Cr 10			BILL 1022
St Lawrence County	720 Mine/quarry		Heuvelton Cent Sch	10 0.38
(Shetler)	Heuvelton Centr 406404	0	School Tax/Library	10 0.00
Attn: SLC Treasurer	Min Rts On Priv	10		
48 Court St	Forest On 110Ac			
Canton, NY 13617	BANK9999906			
	DEED BOOK 987 PG-00932			
	FULL MARKET VALUE	19		
TOTAL TAX ---				0.38**
				DATE #1 10/02/17
				AMT DUE 0.38

STATE OF NEW YORK
 COUNTY - St Lawrence
 SCHOOL - Heuvelton Central
 TOWN - Macomb
 SWIS - 405400

2 0 1 7 S C H O O L T A X R O L L
 T A X A B L E SECTION OF THE ROLL - 1
 OWNERS NAME SEQUENCE
 UNIFORM PERCENT OF VALUE IS 053.50

PAGE 652
 VALUATION DATE-JUL 01, 2016
 TAXABLE STATUS DATE-MAR 01, 2017

TAX MAP PARCEL NUMBER	PROPERTY LOCATION & CLASS	ASSESSMENT	EXEMPTION CODE-----	SCHOOL
CURRENT OWNERS NAME	SCHOOL DISTRICT	LAND	TAX DESCRIPTION	TAXABLE VALUE
CURRENT OWNERS ADDRESS	PARCEL SIZE/GRID COORD	TOTAL	SPECIAL DISTRICTS	TAX AMOUNT
***** 114.003-1-28./1 *****				
114.003-1-28./1	Cr 10			ACCT 1- 13-14.2 BILL 1023
St Lawrence County	720 Mine/quarry		Heuvelton Cent Sch	10 0.38
(Downing)	Heuvelton Centr 406404	0	School Tax/Library	10 0.00
Attn: SLC Treasurer	Min Rights On 372.8 Acres	10		
48 Court St	Re:114.003-1-28			
Canton, NY 13617	BANK9999906			
	DEED BOOK 985 PG-00852			
	FULL MARKET VALUE	19		
			TOTAL TAX ---	0.38**
			DATE #1	10/02/17
			AMT DUE	0.38
***** 129.001-1-19./1 *****				
129.001-1-19./1	Cr 10			ACCT 1-13-13 BILL 1024
St Lawrence County	720 Mine/quarry		Heuvelton Cent Sch	10 0.38
(Downing)	Heuvelton Centr 406404	0	School Tax/Library	10 0.00
Attn: SLC Treasurer	Min Rts On 155 A (D)	10		
48 Court St	BANK9999906			
Canton, NY 13617	DEED BOOK 985 PG-00854			
	FULL MARKET VALUE	19		
			TOTAL TAX ---	0.38**
			DATE #1	10/02/17
			AMT DUE	0.38
***** 129.001-1-26.1/1 *****				
129.001-1-26.1/1	Cr 10			ACCT 1- 13-12 BILL 1025
St Lawrence County	720 Mine/quarry		Heuvelton Cent Sch	10 0.38
(Downing)	Heuvelton Centr 406404	0	School Tax/Library	10 0.00
Attn: SLC Treasurer	Min Rights On 65 Acres	10		
48 Court St	BANK9999906			
Canton, NY 13617	DEED BOOK 985 PG-00856			
	FULL MARKET VALUE	19		
			TOTAL TAX ---	0.38**
			DATE #1	10/02/17
			AMT DUE	0.38
***** 113.002-1-19.2 *****				
113.002-1-19.2	Off SH 184			BILL 1026
Steinfest Roger	260 Seasonal res		Heuvelton Cent Sch	25,000 940.08
201 Marineview Dr	Heuvelton Centr 406404	5,500	School Tax/Library	25,000 5.58
Chittenango, NY 13037	ACRES 5.00	25,000		
	EAST-0191457 NRTH-1641113			
	DEED BOOK 1090 PG-1085			
	FULL MARKET VALUE	46,729		
			TOTAL TAX ---	945.66**
			DATE #1	10/02/17
			AMT DUE	945.66

STATE OF NEW YORK
 COUNTY - St Lawrence
 SCHOOL - Heuvelton Central
 TOWN - Macomb
 SWIS - 405400

2 0 1 7 S C H O O L T A X R O L L
 T A X A B L E SECTION OF THE ROLL - 1
 OWNERS NAME SEQUENCE
 UNIFORM PERCENT OF VALUE IS 053.50

PAGE 653
 VALUATION DATE-JUL 01, 2016
 TAXABLE STATUS DATE-MAR 01, 2017

TAX MAP PARCEL NUMBER	PROPERTY LOCATION & CLASS	ASSESSMENT	EXEMPTION CODE-----	SCHOOL
CURRENT OWNERS NAME	SCHOOL DISTRICT	LAND	TAX DESCRIPTION	TAXABLE VALUE
CURRENT OWNERS ADDRESS	PARCEL SIZE/GRID COORD	TOTAL	SPECIAL DISTRICTS	TAX AMOUNT
***** 113.002-1-19.121 *****				
	Off SH 184			BILL 1027
113.002-1-19.121	323 Vacant rural		Heuvelton Cent Sch	17,120 643.77
Steinfest Roger	Heuvelton Centr 406404	17,120	School Tax/Library	17,120 3.82
201 Marineview Dr	ACRES 79.80	17,120		
Chittenango, NY 13037	EAST-0190707 NRTH-1640950			
	DEED BOOK 2001 PG-4495			
	FULL MARKET VALUE	32,000		
TOTAL TAX ---				647.59**
				DATE #1 10/02/17
				AMT DUE 647.59
***** 113.004-2-6 *****				
	Off Cooper Rd			BILL 1028
113.004-2-6	910 Priv forest		Forest 480 47460	8,915
Steinfest Roger	Heuvelton Centr 406404	17,000	Heuvelton Cent Sch	8,085 304.02
Steinfest Franceen M	Committment 2012/2369	17,000	School Tax/Library	8,085 1.81
201 Marineview Dr	ACRES 71.70			
Chittenango, NY 13037	EAST-0191511 NRTH-1637192			
	DEED BOOK 1090 PG-1081			
MAY BE SUBJECT TO PAYMENT	FULL MARKET VALUE	31,776		
UNDER RPTL480A UNTIL 2026				
TOTAL TAX ---				305.83**
				DATE #1 10/02/17
				AMT DUE 305.83
***** 113.004-2-7 *****				
	Off Cooper Rd			BILL 1029
113.004-2-7	910 Priv forest - WTRFNT		Forest 480 47460	15,735
Steinfest Roger	Heuvelton Centr 406404	32,100	Heuvelton Cent Sch	16,365 615.38
Steinfest Franceen M	Committment 2012/2369	32,100	School Tax/Library	16,365 3.65
201 Marineview Dr	ACRES 145.50			
Chittenango, NY 13037	EAST-0191039 NRTH-1636016			
	DEED BOOK 1090 PG-1081			
MAY BE SUBJECT TO PAYMENT	FULL MARKET VALUE	60,000		
UNDER RPTL480A UNTIL 2026				
TOTAL TAX ---				619.03**
				DATE #1 10/02/17
				AMT DUE 619.03
***** 113.004-2-8 *****				
	Off Cooper Rd			BILL 1030
113.004-2-8	910 Priv forest - WTRFNT		Forest 480 47460	9,600
Steinfest Roger	Heuvelton Centr 406404	20,000	Heuvelton Cent Sch	10,400 391.07
Steinfest Franceen M	Hickory Lake Front 1025'	20,000	School Tax/Library	10,400 2.32
201 Marineview Dr	Committment 2012/2369			
Chittenango, NY 13037	ACRES 100.00			
	EAST-0190379 NRTH-1634899			
MAY BE SUBJECT TO PAYMENT	DEED BOOK 1090 PG-1081			
UNDER RPTL480A UNTIL 2026	FULL MARKET VALUE	37,383		
TOTAL TAX ---				393.39**
				DATE #1 10/02/17
				AMT DUE 393.39

STATE OF NEW YORK
 COUNTY - St Lawrence
 SCHOOL - Heuvelton Central
 TOWN - Macomb
 SWIS - 405400

2 0 1 7 S C H O O L T A X R O L L
 T A X A B L E SECTION OF THE ROLL - 1
 OWNERS NAME SEQUENCE
 UNIFORM PERCENT OF VALUE IS 053.50

PAGE 654
 VALUATION DATE-JUL 01, 2016
 TAXABLE STATUS DATE-MAR 01, 2017

TAX MAP PARCEL NUMBER	PROPERTY LOCATION & CLASS	ASSESSMENT	EXEMPTION CODE-----	SCHOOL
CURRENT OWNERS NAME	SCHOOL DISTRICT	LAND	TAX DESCRIPTION	TAXABLE VALUE
CURRENT OWNERS ADDRESS	PARCEL SIZE/GRID COORD	TOTAL	SPECIAL DISTRICTS	TAX AMOUNT
***** 114.001-4-4 *****				
114.001-4-4	Off SH 184			ACCT 1- 53-15
Steinfest Roger	321 Abandoned ag		Heuvelton Cent Sch	BILL 1031
Steinfest Franceen M	Heuvelton Centr 406404	6,300	School Tax/Library	6,300
201 Marineview Dr	Re:wasteland/swamp	6,300		
Chittenango, NY 13037	ACRES 52.90			
	EAST-0193220 NRTH-1640682			
	DEED BOOK 1090 PG-1081			
	FULL MARKET VALUE	11,776		
TOTAL TAX ---				238.31**
				DATE #1 10/02/17
				AMT DUE 238.31
***** 114.003-1-1 *****				
114.003-1-1	Off SH 184			ACCT 1- 54- 1
Steinfest Roger	321 Abandoned ag		Heuvelton Cent Sch	BILL 1032
Steinfest Franceen M	Heuvelton Centr 406404	8,300	School Tax/Library	8,300
201 Marineview Dr	Re:swamp	8,300		
Chittenango, NY 13037	ACRES 70.50			
	EAST-0192422 NRTH-1639759			
	DEED BOOK 1090 PG-1081			
	FULL MARKET VALUE	15,514		
TOTAL TAX ---				313.96**
				DATE #1 10/02/17
				AMT DUE 313.96
***** 114.003-1-2 *****				
114.003-1-2	Off SH 184			ACCT 1- 54- 2
Steinfest Roger	910 Priv forest		Heuvelton Cent Sch	BILL 1033
Steinfest Franceen M	Heuvelton Centr 406404	12,700	School Tax/Library	12,700
201 Marineview Dr	ACRES 53.00	12,700		
Chittenango, NY 13037	EAST-0192069 NRTH-1638573			
	DEED BOOK 1090 PG-1081			
	FULL MARKET VALUE	23,738		
TOTAL TAX ---				480.40**
				DATE #1 10/02/17
				AMT DUE 480.40
***** 113.002-1-23.12 *****				
113.002-1-23.12	603 Sh 184			BILL 1034
Swartzentruber Jacob P	113 Cattle farm		Ag Distric 41720	0
Swartzentruber Mary	Heuvelton Centr 406404	32,500	BAS STAR 41854	16,050
603 State Highway 184	ACRES 131.00	70,900	Heuvelton Cent Sch	2,666.08
Heuvelton, NY 13654	EAST-0186932 NRTH-1642075		School Tax/Library	70,900
	DEED BOOK 2016 PG-2173			15.83
	FULL MARKET VALUE	132,523		
MAY BE SUBJECT TO PAYMENT				
UNDER AGDIST LAW TIL 2021				
TOTAL TAX ---				2,078.37**
				DATE #1 10/02/17
				AMT DUE 2,078.37

STATE OF NEW YORK
 COUNTY - St Lawrence
 SCHOOL - Heuvelton Central
 TOWN - Macomb
 SWIS - 405400

2 0 1 7 S C H O O L T A X R O L L
 T A X A B L E SECTION OF THE ROLL - 1
 OWNERS NAME SEQUENCE
 UNIFORM PERCENT OF VALUE IS 053.50

PAGE 655
 VALUATION DATE-JUL 01, 2016
 TAXABLE STATUS DATE-MAR 01, 2017

TAX MAP PARCEL NUMBER	PROPERTY LOCATION & CLASS	ASSESSMENT	EXEMPTION CODE-----	SCHOOL
CURRENT OWNERS NAME	SCHOOL DISTRICT	LAND	TAX DESCRIPTION	TAXABLE VALUE
CURRENT OWNERS ADDRESS	PARCEL SIZE/GRID COORD	TOTAL	SPECIAL DISTRICTS	TAX AMOUNT
***** 113.004-1-5 *****				
	393 Sh 184			ACCT 1- 4- 3 BILL 1035
113.004-1-5	240 Rural res		Heuvelton Cent Sch	40,000 1,504.13
Swartzentruber Mahlon M	Heuvelton Centr 406404	16,700	School Tax/Library	40,000 8.93
Swartzentruber Eli M & Rachel	Re:Ag Land w/residence	40,000		
% Marion Swartzentruber	and old storage barns			
14 Plimpton Rd	0594sp35000/112000sp35000			
Heuvelton, NY 13654	ACRES 47.60			
	EAST-0182640 NRTH-1639534			
	DEED BOOK 2015 PG-14894			
	FULL MARKET VALUE	74,766		
			TOTAL TAX ---	1,513.06**
				DATE #1 10/02/17
				AMT DUE 1,513.06
***** 113.004-2-14 *****				
	Sh 184			BILL 1036
113.004-2-14	322 Rural vac>10		Heuvelton Cent Sch	6,700 251.94
Swartzentruber Mahlon M	Heuvelton Centr 406404	6,700	School Tax/Library	6,700 1.50
Swartzentruber Eli M & Rachel	ACRES 16.00	6,700		
14 Plimpton Rd	EAST-0185217 NRTH-1639561			
Heuvelton, NY 13654	DEED BOOK 2015 PG-14894			
	FULL MARKET VALUE	12,523		
			TOTAL TAX ---	253.44**
				DATE #1 10/02/17
				AMT DUE 253.44

STATE OF NEW YORK
 COUNTY - St Lawrence
 SCHOOL - Heuvelton Central
 TOWN - Macomb
 SWIS - 405400

2017 SCHOOL TAX ROLL
 TAXABLE SECTION OF THE ROLL - 1
 NAME SECTION - S
 UNIFORM PERCENT OF VALUE IS 053.50

PAGE 656
 VALUATION DATE-JUL 01, 2016
 TAXABLE STATUS DATE-MAR 01, 2017
 RPS155/V04/L015
 CURRENT DATE 8/24/2017

*** SPECIAL DISTRICT SUMMARY ***

CODE	DISTRICT NAME	TOTAL PARCELS	EXTENSION TYPE	EXTENSION VALUE	AD VALOREM VALUE	EXEMPT AMOUNT	TAXABLE VALUE	TOTAL TAX
------	---------------	---------------	----------------	-----------------	------------------	---------------	---------------	-----------

NO SPECIAL DISTRICTS AT THIS LEVEL

*** SCHOOL DISTRICT SUMMARY ***

CODE	DISTRICT NAME	TOTAL PARCELS	ASSESSED LAND	ASSESSED TOTAL	EXEMPT AMOUNT	TOTAL TAXABLE	TOTAL TAX
					----- STAR AMOUNT	----- STAR TAXABLE	
	Heuvelton Central	29	400,120	690,900	59,779	631,121	
406404					121,170	509,951	19,316.78
	S U B - T O T A L	29	400,120	690,900	59,779	631,121	
	S U B - T O T A L (CONT)				121,170	509,951	19,316.78
	T O T A L	29	400,120	690,900	59,779	631,121	
	T O T A L (CONT)				121,170	509,951	19,316.78

*** SYSTEM CODES SUMMARY ***

NO SYSTEM EXEMPTIONS AT THIS LEVEL

*** EXEMPTION SUMMARY ***

CODE	DESCRIPTION	TOTAL PARCELS	SCHOOL
41720	Ag Distric	3	11,404
41800	Aged - All	1	14,125
41834	ENH STAR	3	105,120
41854	BAS STAR	1	16,050
47460	Forest 480	3	34,250

STATE OF NEW YORK
 COUNTY - St Lawrence
 SCHOOL - Heuvelton Central
 TOWN - Macomb
 SWIS - 405400

2 0 1 7 S C H O O L T A X R O L L
 T A X A B L E SECTION OF THE ROLL - 1
 OWNERS NAME SEQUENCE
 UNIFORM PERCENT OF VALUE IS 053.50

PAGE 658
 VALUATION DATE-JUL 01, 2016
 TAXABLE STATUS DATE-MAR 01, 2017

TAX MAP PARCEL NUMBER	PROPERTY LOCATION & CLASS	ASSESSMENT	EXEMPTION CODE-----	SCHOOL
CURRENT OWNERS NAME	SCHOOL DISTRICT	LAND	TAX DESCRIPTION	TAXABLE VALUE
CURRENT OWNERS ADDRESS	PARCEL SIZE/GRID COORD	TOTAL	SPECIAL DISTRICTS	TAX AMOUNT

129.029-1-5	Downings Farm Rd/prvt			129.029-1-5
Tackley Douglas K	314 Rural vac<10 - WTRFNT		Heuvelton Cent Sch	ACCT 1- 13-12.7
Tackley Deborah A	Heuvelton Centr 406404	34,200	School Tax/Library	BILL 1037
5969 Lake Rd S	503'wf	34,200		1,286.03
Brockport, NY 14420	FRNT 503.00 DPTH			7.64
	ACRES 2.10			
	EAST-0193593 NRTH-1629921			
	DEED BOOK 1017 PG-545			
	FULL MARKET VALUE	63,925		
			TOTAL TAX ---	1,293.67**
			DATE #1	10/02/17
			AMT DUE	1,293.67

129.021-1-23	52 Downings Farm Rd/prvt			129.021-1-23
Theriault James M	260 Seasonal res - WTRFNT		Heuvelton Cent Sch	ACCT 1- 51- 7
Theriault Shain M	Heuvelton Centr 406404	23,000	School Tax/Library	BILL 1038
2138 7Th Ave North	Re:1991 Cottage	45,400		1,707.19
St Petersburg, FL 33713-8041	200wfx104x138x157x99			10.14
	FRNT 200.00 DPTH 170.00			
	EAST-0193625 NRTH-1630931			
	DEED BOOK 2002 PG-12090			
	FULL MARKET VALUE	84,860		
			TOTAL TAX ---	1,717.33**
			DATE #1	10/02/17
			AMT DUE	1,717.33

129.001-1-23	Cr 10			129.001-1-23
Todd Thomas F	910 Priv forest		Heuvelton Cent Sch	ACCT 1- 19- 4
Shampine Karen	Heuvelton Centr 406404	16,800	School Tax/Library	BILL 1039
2505 County Route 10	ACRES 74.10	16,800		631.74
De Peyster, NY 13633-3415	EAST-0192933 NRTH-1624739			3.75
	DEED BOOK 1998 PG-3524			
	FULL MARKET VALUE	31,402		
			TOTAL TAX ---	635.49**
			DATE #1	10/02/17
			AMT DUE	635.49

113.002-1-25	514 Sh 184			113.002-1-25
Tyo Margaret	240 Rural res		Heuvelton Cent Sch	ACCT 1-34-14
Tyo Crystal	Heuvelton Centr 406404	8,000	School Tax/Library	BILL 1040
1062 Northwest Highway North	Re:Old Sty House,	43,100		1,620.70
Chilhowee, MO 64733	Garage & Barn			9.62
	0606sp54000			
	ACRES 10.00			
	EAST-0185674 NRTH-1640284			
	DEED BOOK 2016 PG-9413			
	FULL MARKET VALUE	80,561		
			TOTAL TAX ---	1,630.32**
			DATE #1	10/02/17
			AMT DUE	1,630.32



STATE OF NEW YORK
 COUNTY - St Lawrence
 SCHOOL - Heuvelton Central
 TOWN - Macomb
 SWIS - 405400

2017 SCHOOL TAX ROLL
 TAXABLE SECTION OF THE ROLL - 1
 NAME SECTION - T
 UNIFORM PERCENT OF VALUE IS 053.50

PAGE 659
 VALUATION DATE-JUL 01, 2016
 TAXABLE STATUS DATE-MAR 01, 2017
 RPS155/V04/L015
 CURRENT DATE 8/24/2017

*** SPECIAL DISTRICT SUMMARY ***

CODE	DISTRICT NAME	TOTAL PARCELS	EXTENSION TYPE	EXTENSION VALUE	AD VALOREM VALUE	EXEMPT AMOUNT	TAXABLE VALUE	TOTAL TAX
------	---------------	---------------	----------------	-----------------	------------------	---------------	---------------	-----------

NO SPECIAL DISTRICTS AT THIS LEVEL

*** SCHOOL DISTRICT SUMMARY ***

CODE	DISTRICT NAME	TOTAL PARCELS	ASSESSED LAND	ASSESSED TOTAL	EXEMPT AMOUNT	TOTAL TAXABLE	TOTAL TAX
					----- STAR AMOUNT	----- STAR TAXABLE	
	Heuvelton Central	4	82,000	139,500		139,500	
406404						139,500	5,276.81
	SUB - TOTAL	4	82,000	139,500		139,500	
	SUB - TOTAL (CONT)					139,500	5,276.81
	TOTAL	4	82,000	139,500		139,500	
	TOTAL (CONT)					139,500	5,276.81

*** SYSTEM CODES SUMMARY ***

NO SYSTEM EXEMPTIONS AT THIS LEVEL

*** EXEMPTION SUMMARY ***

NO EXEMPTIONS AT THIS LEVEL

STATE OF NEW YORK
 COUNTY - St Lawrence
 SCHOOL - Heuvelton Central
 TOWN - Macomb
 SWIS - 405400

2 0 1 7 S C H O O L T A X R O L L
 T A X A B L E SECTION OF THE ROLL - 1
 N A M E S E C T I O N - T
 UNIFORM PERCENT OF VALUE IS 053.50

PAGE 660
 VALUATION DATE-JUL 01, 2016
 TAXABLE STATUS DATE-MAR 01, 2017
 RPS155/V04/L015
 CURRENT DATE 8/24/2017

*** G R A N D T O T A L S ***

ROLL SEC	DESCRIPTION	TOTAL PARCELS	ASSESSED LAND	ASSESSED TOTAL	EXEMPT AMOUNT ----- STAR AMOUNT	TOTAL TAXABLE ----- STAR TAXABLE	TAX RATE	TOTAL TAX
	Heuvelton Cent Sch		82,000	139,500		139,500		
	School Tax/Library		82,000	139,500		139,500		5,245.66
	SPEC DIST TAXES					139,500		31.15
1	TAXABLE	4						5,276.81

STATE OF NEW YORK
 COUNTY - St Lawrence
 SCHOOL - Heuvelton Central
 TOWN - Macomb
 SWIS - 405400

2 0 1 7 S C H O O L T A X R O L L
 T A X A B L E SECTION OF THE ROLL - 1
 OWNERS NAME SEQUENCE
 UNIFORM PERCENT OF VALUE IS 053.50

PAGE 661
 VALUATION DATE-JUL 01, 2016
 TAXABLE STATUS DATE-MAR 01, 2017

TAX MAP PARCEL NUMBER	PROPERTY LOCATION & CLASS	ASSESSMENT	EXEMPTION CODE-----	SCHOOL
CURRENT OWNERS NAME	SCHOOL DISTRICT	LAND	TAX DESCRIPTION	TAXABLE VALUE
CURRENT OWNERS ADDRESS	PARCEL SIZE/GRID COORD	TOTAL	SPECIAL DISTRICTS	TAX AMOUNT
***** 113.004-1-15 *****				
55 Ward Rd	240 Rural res		BAS STAR 41854	16,050
113.004-1-15	Heuvelton Centr 406404	31,500	Heuvelton Cent Sch	2,970.67
Vandenberg Michael J	Re:082000sp65000	79,000	School Tax/Library	17.64
Vandenberg Michelle C	ACRES 99.00			
55 Ward Rd	EAST-0180790 NRTH-1634889			
Hammond, NY 13646	DEED BOOK 2009 PG-6395			
	FULL MARKET VALUE	147,664		
			TOTAL TAX ---	2,384.77**
			DATE #1	10/02/17
			AMT DUE	2,384.77
***** 129.021-2-5 *****				
24 Downings Farm Rd/prvt	260 Seasonal res - WTRFNT		Heuvelton Cent Sch	2,068.18
129.021-2-5	Heuvelton Centr 406404	14,600	School Tax/Library	12.28
VanEpps Anne Elizabeth	Re:New 1.5 Sty	55,000		
VanEpps John E	w/screened porch			
PO Box 334	247'wfx220x101x134x162			
Manchester, NY 14504	FRNT 247.00 DPTH			
	ACRES 0.90			
	EAST-0193734 NRTH-1630258			
	DEED BOOK 2013 PG-8094			
	FULL MARKET VALUE	102,804		
			TOTAL TAX ---	2,080.46**
			DATE #1	10/02/17
			AMT DUE	2,080.46

STATE OF NEW YORK
 COUNTY - St Lawrence
 SCHOOL - Heuvelton Central
 TOWN - Macomb
 SWIS - 405400

2 0 1 7 S C H O O L T A X R O L L
 T A X A B L E SECTION OF THE ROLL - 1
 N A M E S E C T I O N - V
 UNIFORM PERCENT OF VALUE IS 053.50

PAGE 662
 VALUATION DATE-JUL 01, 2016
 TAXABLE STATUS DATE-MAR 01, 2017
 RPS155/V04/L015
 CURRENT DATE 8/24/2017

*** S P E C I A L D I S T R I C T S U M M A R Y ***

CODE	DISTRICT NAME	TOTAL PARCELS	EXTENSION TYPE	EXTENSION VALUE	AD VALOREM VALUE	EXEMPT AMOUNT	TAXABLE VALUE	TOTAL TAX
------	---------------	---------------	----------------	-----------------	------------------	---------------	---------------	-----------

NO SPECIAL DISTRICTS AT THIS LEVEL

*** S C H O O L D I S T R I C T S U M M A R Y ***

CODE	DISTRICT NAME	TOTAL PARCELS	ASSESSED LAND	ASSESSED TOTAL	EXEMPT AMOUNT	TOTAL TAXABLE	TOTAL TAX
					----- STAR AMOUNT	----- STAR TAXABLE	
	Heuvelton Central	2	46,100	134,000		134,000	
406404					16,050	117,950	4,465.23
	S U B - T O T A L	2	46,100	134,000		134,000	
	S U B - T O T A L (CONT)				16,050	117,950	4,465.23
	T O T A L	2	46,100	134,000		134,000	
	T O T A L (CONT)				16,050	117,950	4,465.23

*** S Y S T E M C O D E S S U M M A R Y ***

NO SYSTEM EXEMPTIONS AT THIS LEVEL

*** E X E M P T I O N S U M M A R Y ***

CODE	DESCRIPTION	TOTAL PARCELS	SCHOOL
41854	BAS STAR	1	16,050
	T O T A L	1	16,050

STATE OF NEW YORK
 COUNTY - St Lawrence
 SCHOOL - Heuvelton Central
 TOWN - Macomb
 SWIS - 405400

2 0 1 7 S C H O O L T A X R O L L
 T A X A B L E SECTION OF THE ROLL - 1
 N A M E S E C T I O N - V
 UNIFORM PERCENT OF VALUE IS 053.50

PAGE 663
 VALUATION DATE-JUL 01, 2016
 TAXABLE STATUS DATE-MAR 01, 2017
 RPS155/V04/L015
 CURRENT DATE 8/24/2017

*** G R A N D T O T A L S ***

ROLL SEC	DESCRIPTION	TOTAL PARCELS	ASSESSED LAND	ASSESSED TOTAL	EXEMPT AMOUNT ----- STAR AMOUNT	TOTAL TAXABLE ----- STAR TAXABLE	TAX RATE	TOTAL TAX
	Heuvelton Cent Sch		46,100	134,000		134,000		
	School Tax/Library		46,100	134,000	16,050	117,950		4,435.31
	SPEC DIST TAXES					134,000		29.92
1	TAXABLE	2						4,465.23

STATE OF NEW YORK
 COUNTY - St Lawrence
 SCHOOL - Heuvelton Central
 TOWN - Macomb
 SWIS - 405400

2 0 1 7 S C H O O L T A X R O L L
 T A X A B L E SECTION OF THE ROLL - 1
 OWNERS NAME SEQUENCE
 UNIFORM PERCENT OF VALUE IS 053.50

PAGE 664
 VALUATION DATE-JUL 01, 2016
 TAXABLE STATUS DATE-MAR 01, 2017

TAX MAP PARCEL NUMBER	PROPERTY LOCATION & CLASS	ASSESSMENT	EXEMPTION CODE-----	SCHOOL
CURRENT OWNERS NAME	SCHOOL DISTRICT	LAND	TAX DESCRIPTION	TAXABLE VALUE
CURRENT OWNERS ADDRESS	PARCEL SIZE/GRID COORD	TOTAL	SPECIAL DISTRICTS	TAX AMOUNT

129.001-1-26.112	Cr 10 322 Rural vac>10		Heuvelton Cent Sch	18,000
Walsh Allen W	Heuvelton Centr 406404	18,000	School Tax/Library	18,000
Walsh Marcia L	ACRES 58.30	18,000		
461 County Route 2	EAST-0194149 NRTH-1629420			
Ogdensburg, NY 13669	DEED BOOK 2011 PG-19382			
	FULL MARKET VALUE	33,645		
TOTAL TAX ---				680.88**
				DATE #1 10/02/17
				AMT DUE 680.88

129.001-1-31.21	5 Downings Farm Rd/prvt 322 Rural vac>10		Heuvelton Cent Sch	14,800
Walsh Allen W	Heuvelton Centr 406404	14,800	School Tax/Library	14,800
Walsh Marcia L	FRNT 1125.00 DPTH	14,800		
461 County Route 2	ACRES 44.60			
Ogdensburg, NY 13669	EAST-0195004 NRTH-1630936			
	DEED BOOK 2011 PG-19382			
	FULL MARKET VALUE	27,664		
TOTAL TAX ---				559.83**
				DATE #1 10/02/17
				AMT DUE 559.83

128.044-1-3	4 Shampine Ln/prvt 210 1 Family Res - WTRFNT		Heuvelton Cent Sch	47,400
Wells George C	Heuvelton Centr 406404	24,900	School Tax/Library	47,400
Wells Tonya M	Re:200wfx200x190x200	47,400		
87 County Route 9	10/2014sp100,000			
Gouverneur, NY 13642	FRNT 200.00 DPTH 200.00			
	BANK8888864			
	EAST-0191245 NRTH-1627077			
	DEED BOOK 2016 PG-16162			
	FULL MARKET VALUE	88,598		
TOTAL TAX ---				1,792.98**
				DATE #1 10/02/17
				AMT DUE 1,792.98

129.021-1-18	59 Downings Farm Rd/prvt 260 Seasonal res - WTRFNT		Heuvelton Cent Sch	55,000
White Douglas W	Heuvelton Centr 406404	9,700	School Tax/Library	55,000
White Wendy S	Re:Gambrel Sty Camp	55,000		
309 County Route 3	0803sp65000			
Redwood, NY 13679	148'wfx91x91x30x87			
	FRNT 148.00 DPTH 83.00			
	EAST-0193061 NRTH-1630656			
	DEED BOOK 2013 PG-15169			
	FULL MARKET VALUE	102,804		
TOTAL TAX ---				2,080.46**
				DATE #1 10/02/17
				AMT DUE 2,080.46



STATE OF NEW YORK
 COUNTY - St Lawrence
 SCHOOL - Heuvelton Central
 TOWN - Macomb
 SWIS - 405400

2 0 1 7 S C H O O L T A X R O L L
 T A X A B L E SECTION OF THE ROLL - 1
 OWNERS NAME SEQUENCE
 UNIFORM PERCENT OF VALUE IS 053.50

PAGE 665
 VALUATION DATE-JUL 01, 2016
 TAXABLE STATUS DATE-MAR 01, 2017

TAX MAP PARCEL NUMBER	PROPERTY LOCATION & CLASS	ASSESSMENT	EXEMPTION CODE-----	SCHOOL
CURRENT OWNERS NAME	SCHOOL DISTRICT	LAND	TAX DESCRIPTION	TAXABLE VALUE
CURRENT OWNERS ADDRESS	PARCEL SIZE/GRID COORD	TOTAL	SPECIAL DISTRICTS	TAX AMOUNT
***** 114.077-1-4 *****				
	Off Cr 10			BILL 1047
114.077-1-4	311 Res vac land		Heuvelton Cent Sch	1,400 52.64
White Edwin H (LU)	Heuvelton Centr 406404	1,400	School Tax/Library	1,400 0.31
White Connie M (LU)	Re:Rear Land	1,400		
2155 Masters Rd	0909sp6000			
Marcellus, NY 13108	ACRES 1.30			
	EAST-0193576 NRTH-1632477			
	DEED BOOK 2010 PG-19775			
	FULL MARKET VALUE	2,617		
			TOTAL TAX ---	52.95**
			DATE #1	10/02/17
			AMT DUE	52.95
***** 114.077-1-9 *****				
	83 Downings Farm Rd/prvt			ACCT 1- 56- 7 BILL 1048
114.077-1-9	260 Seasonal res - WTRFNT		Heuvelton Cent Sch	58,900 2,214.84
White Edwin H (LU)	Heuvelton Centr 406404	15,600	School Tax/Library	58,900 13.15
White Connie M (LU)	Re:A-Frame W/	58,900		
2155 Masters Rd	Screened Deck			
Marcellus, NY 13108	0695sp45000			
	FRNT 101.00 DPTH 100.00			
	ACRES 0.23			
	EAST-0193370 NRTH-1632463			
	DEED BOOK 2010 PG-19775			
	FULL MARKET VALUE	110,093		
			TOTAL TAX ---	2,227.99**
			DATE #1	10/02/17
			AMT DUE	2,227.99
***** 129.001-1-31.22 *****				
	Downings Farm Rd/Prvt			BILL 1049
129.001-1-31.22	314 Rural vac<10		Heuvelton Cent Sch	4,350 163.57
Wilson William A	Heuvelton Centr 406404	4,350	School Tax/Library	4,350 0.97
Wilson Joanne E	07sp5000	4,350		
PO Box 207	ACRES 5.80			
Elbridge, NY 13060	EAST-0194109 NRTH-1631167			
	DEED BOOK 2007 PG-17556			
	FULL MARKET VALUE	8,131		
			TOTAL TAX ---	164.54**
			DATE #1	10/02/17
			AMT DUE	164.54

STATE OF NEW YORK
 COUNTY - St Lawrence
 SCHOOL - Heuvelton Central
 TOWN - Macomb
 SWIS - 405400

2 0 1 7 S C H O O L T A X R O L L
 T A X A B L E SECTION OF THE ROLL - 1
 OWNERS NAME SEQUENCE
 UNIFORM PERCENT OF VALUE IS 053.50

PAGE 666
 VALUATION DATE-JUL 01, 2016
 TAXABLE STATUS DATE-MAR 01, 2017

TAX MAP PARCEL NUMBER	PROPERTY LOCATION & CLASS	ASSESSMENT	EXEMPTION CODE-----	SCHOOL
CURRENT OWNERS NAME	SCHOOL DISTRICT	LAND	TAX DESCRIPTION	TAXABLE VALUE
CURRENT OWNERS ADDRESS	PARCEL SIZE/GRID COORD	TOTAL	SPECIAL DISTRICTS	TAX AMOUNT
***** 129.021-2-1 *****				
129.021-2-1	20 Downings Farm Rd/prvt			ACCT 1- 13-12.3 BILL 1050
Wilson William A	260 Seasonal res - WTRFNT		Heuvelton Cent Sch	55,700 2,094.51
Wilson Joanne E	Heuvelton Centr 406404	17,200	School Tax/Library	55,700 12.44
PO Box 207	Re:camp 1.5 Sty	55,700		
Elbridge, NY 13060	11/89sp16500			
	85wfx81x96x100x153			
	FRNT 85.00 DPTH 186.00			
	ACRES 0.45			
	EAST-0193975 NRTH-1630885			
	DEED BOOK 1034 PG-00614			
	FULL MARKET VALUE	104,112		
			TOTAL TAX ---	2,106.95**
			DATE #1	10/02/17
			AMT DUE	2,106.95

STATE OF NEW YORK
 COUNTY - St Lawrence
 SCHOOL - Heuvelton Central
 TOWN - Macomb
 SWIS - 405400

2 0 1 7 S C H O O L T A X R O L L
 T A X A B L E SECTION OF THE ROLL - 1
 N A M E S E C T I O N - W
 UNIFORM PERCENT OF VALUE IS 053.50

PAGE 667
 VALUATION DATE-JUL 01, 2016
 TAXABLE STATUS DATE-MAR 01, 2017
 RPS155/V04/L015
 CURRENT DATE 8/24/2017

*** S P E C I A L D I S T R I C T S U M M A R Y ***

CODE	DISTRICT NAME	TOTAL PARCELS	EXTENSION TYPE	EXTENSION VALUE	AD VALOREM VALUE	EXEMPT AMOUNT	TAXABLE VALUE	TOTAL TAX
------	---------------	---------------	----------------	-----------------	------------------	---------------	---------------	-----------

NO SPECIAL DISTRICTS AT THIS LEVEL

*** S C H O O L D I S T R I C T S U M M A R Y ***

CODE	DISTRICT NAME	TOTAL PARCELS	ASSESSED LAND	ASSESSED TOTAL	EXEMPT AMOUNT	TOTAL TAXABLE	TOTAL TAX
					----- STAR AMOUNT	----- STAR TAXABLE	
	Heuvelton Central	8	105,950	255,550		255,550	
406404						255,550	9,666.58
	S U B - T O T A L	8	105,950	255,550		255,550	
	S U B - T O T A L (CONT)					255,550	9,666.58
	T O T A L	8	105,950	255,550		255,550	
	T O T A L (CONT)					255,550	9,666.58

*** S Y S T E M C O D E S S U M M A R Y ***

NO SYSTEM EXEMPTIONS AT THIS LEVEL

*** E X E M P T I O N S U M M A R Y ***

NO EXEMPTIONS AT THIS LEVEL

STATE OF NEW YORK
 COUNTY - St Lawrence
 SCHOOL - Heuvelton Central
 TOWN - Macomb
 SWIS - 405400

2 0 1 7 S C H O O L T A X R O L L
 T A X A B L E SECTION OF THE ROLL - 1
 N A M E S E C T I O N - W
 UNIFORM PERCENT OF VALUE IS 053.50

PAGE 668
 VALUATION DATE-JUL 01, 2016
 TAXABLE STATUS DATE-MAR 01, 2017
 RPS155/V04/L015
 CURRENT DATE 8/24/2017

*** G R A N D T O T A L S ***

ROLL SEC	DESCRIPTION	TOTAL PARCELS	ASSESSED LAND	ASSESSED TOTAL	EXEMPT AMOUNT ----- STAR AMOUNT	TOTAL TAXABLE ----- STAR TAXABLE	TAX RATE	TOTAL TAX
	Heuvelton Cent Sch		105,950	255,550		255,550		
	School Tax/Library		105,950	255,550		255,550		9,609.53
	SPEC DIST TAXES					255,550		57.05
1	TAXABLE	8						9,666.58

STATE OF NEW YORK
 COUNTY - St Lawrence
 SCHOOL - Heuvelton Central
 TOWN - Macomb
 SWIS - 405400

2 0 1 7 S C H O O L T A X R O L L
 T A X A B L E SECTION OF THE ROLL - 1
 OWNERS NAME SEQUENCE
 UNIFORM PERCENT OF VALUE IS 053.50

PAGE 669
 VALUATION DATE-JUL 01, 2016
 TAXABLE STATUS DATE-MAR 01, 2017

TAX MAP PARCEL NUMBER	PROPERTY LOCATION & CLASS	ASSESSMENT	EXEMPTION CODE-----	SCHOOL
CURRENT OWNERS NAME	SCHOOL DISTRICT	LAND	TAX DESCRIPTION	TAXABLE VALUE
CURRENT OWNERS ADDRESS	PARCEL SIZE/GRID COORD	TOTAL	SPECIAL DISTRICTS	TAX AMOUNT

113.002-1-23.11	Sh 184		113.002-1-23.11	*****
Young David K	120 Field crops		ACCT 1- 42-12.1	BILL 1051
Young Mary E	Heuvelton Centr 406404	12,100	Heuvelton Cent Sch	500.12
136 County Route 46	ACRES 51.60	13,300	School Tax/Library	2.97
Massena, NY 13662	EAST-0187725 NRTH-1640546			
	DEED BOOK 1090 PG-152			
	FULL MARKET VALUE	24,860		
TOTAL TAX ---				503.09**
				DATE #1 10/02/17
				AMT DUE 503.09

STATE OF NEW YORK
 COUNTY - St Lawrence
 SCHOOL - Heuvelton Central
 TOWN - Macomb
 SWIS - 405400

2017 SCHOOL TAX ROLL
 TAXABLE SECTION OF THE ROLL - 1
 NAME SECTION - Y
 UNIFORM PERCENT OF VALUE IS 053.50

PAGE 670
 VALUATION DATE-JUL 01, 2016
 TAXABLE STATUS DATE-MAR 01, 2017
 RPS155/V04/L015
 CURRENT DATE 8/24/2017

*** SPECIAL DISTRICT SUMMARY ***

CODE	DISTRICT NAME	TOTAL PARCELS	EXTENSION TYPE	EXTENSION VALUE	AD VALOREM VALUE	EXEMPT AMOUNT	TAXABLE VALUE	TOTAL TAX
------	---------------	---------------	----------------	-----------------	------------------	---------------	---------------	-----------

NO SPECIAL DISTRICTS AT THIS LEVEL

*** SCHOOL DISTRICT SUMMARY ***

CODE	DISTRICT NAME	TOTAL PARCELS	ASSESSED LAND	ASSESSED TOTAL	EXEMPT AMOUNT	TOTAL TAXABLE	TOTAL TAX
					----- STAR AMOUNT	----- STAR TAXABLE	
	Heuvelton Central	1	12,100	13,300		13,300	
406404						13,300	503.09
	SUB - TOTAL	1	12,100	13,300		13,300	
	SUB - TOTAL (CONT)					13,300	503.09
	TOTAL	1	12,100	13,300		13,300	
	TOTAL (CONT)					13,300	503.09

*** SYSTEM CODES SUMMARY ***

NO SYSTEM EXEMPTIONS AT THIS LEVEL

*** EXEMPTION SUMMARY ***

NO EXEMPTIONS AT THIS LEVEL

STATE OF NEW YORK
 COUNTY - St Lawrence
 SCHOOL - Heuvelton Central
 TOWN - Macomb
 SWIS - 405400

2 0 1 7 S C H O O L T A X R O L L
 T A X A B L E SECTION OF THE ROLL - 1
 N A M E S E C T I O N - Y
 UNIFORM PERCENT OF VALUE IS 053.50

PAGE 671
 VALUATION DATE-JUL 01, 2016
 TAXABLE STATUS DATE-MAR 01, 2017
 RPS155/V04/L015
 CURRENT DATE 8/24/2017

*** G R A N D T O T A L S ***

ROLL SEC	DESCRIPTION	TOTAL PARCELS	ASSESSED LAND	ASSESSED TOTAL	EXEMPT AMOUNT ----- STAR AMOUNT	TOTAL TAXABLE ----- STAR TAXABLE	TAX RATE	TOTAL TAX
	Heuvelton Cent Sch		12,100	13,300		13,300		
	School Tax/Library		12,100	13,300		13,300		500.12
	SPEC DIST TAXES					13,300		2.97
1	TAXABLE	1						503.09

STATE OF NEW YORK
 COUNTY - St Lawrence
 SCHOOL - Heuvelton Central
 TOWN - Macomb
 SWIS - 405400

2017 SCHOOL TAX ROLL
 TAXABLE SECTION OF THE ROLL - 1
 UNIFORM PERCENT OF VALUE IS 053.50

PAGE 672
 VALUATION DATE-JUL 01, 2016
 TAXABLE STATUS DATE-MAR 01, 2017
 RPS155/V04/L015
 CURRENT DATE 8/24/2017

ROLL SUBSECTION - - TOTALS

*** SPECIAL DISTRICT SUMMARY ***

CODE	DISTRICT NAME	TOTAL PARCELS	EXTENSION TYPE	EXTENSION VALUE	AD VALOREM VALUE	EXEMPT AMOUNT	TAXABLE VALUE	TOTAL TAX
------	---------------	---------------	----------------	-----------------	------------------	---------------	---------------	-----------

NO SPECIAL DISTRICTS AT THIS LEVEL

*** SCHOOL DISTRICT SUMMARY ***

CODE	DISTRICT NAME	TOTAL PARCELS	ASSESSED LAND	ASSESSED TOTAL	EXEMPT AMOUNT	TOTAL TAXABLE	TOTAL TAX
					----- STAR AMOUNT	----- STAR TAXABLE	
	Heuvelton Central	161	2508,670	5074,725	130,088	4,944,637	
406404					746,380	4,198,257	158,972.50
	SUB - TOTAL	161	2508,670	5074,725	130,088	4,944,637	
	SUB - TOTAL (CONT)				746,380	4,198,257	158,972.50
	TOTAL	161	2508,670	5074,725	130,088	4,944,637	
	TOTAL (CONT)				746,380	4,198,257	158,972.50

*** SYSTEM CODES SUMMARY ***

NO SYSTEM EXEMPTIONS AT THIS LEVEL

*** EXEMPTION SUMMARY ***

CODE	DESCRIPTION	TOTAL PARCELS	SCHOOL
41720	Ag Distric	13	38,663
41800	Aged - All	3	56,675
41834	ENH STAR	15	473,530
41854	BAS STAR	17	272,850
42100	Silo	1	500

STATE OF NEW YORK
 COUNTY - St Lawrence
 SCHOOL - Heuvelton Central
 TOWN - Macomb
 SWIS - 405400

2 0 1 7 S C H O O L T A X R O L L
 T A X A B L E SECTION OF THE ROLL - 1
 UNIFORM PERCENT OF VALUE IS 053.50

PAGE 673
 VALUATION DATE-JUL 01, 2016
 TAXABLE STATUS DATE-MAR 01, 2017
 RPS155/V04/L015
 CURRENT DATE 8/24/2017

R O L L S U B S E C T I O N - - T O T A L S

*** E X E M P T I O N S U M M A R Y ***

CODE	DESCRIPTION	TOTAL PARCELS	SCHOOL
47460	Forest 480	3	34,250
	T O T A L	52	876,468

*** G R A N D T O T A L S ***

ROLL SEC	DESCRIPTION	TOTAL PARCELS	ASSESSED LAND	ASSESSED TOTAL	EXEMPT AMOUNT ----- STAR AMOUNT	TOTAL TAXABLE ----- STAR TAXABLE	TAX RATE	TOTAL TAX
	Heuvelton Cent Sch		2508,670	5074,725	130,088	4,944,637		
	School Tax/Library		2508,670	5074,725	746,380	4,198,257		157,868.56
	SPEC DIST TAXES				130,088	4,944,637		1,103.94
1	TAXABLE	161						158,972.50

STATE OF NEW YORK
 COUNTY - St Lawrence
 SCHOOL - Heuvelton Central
 TOWN - Macomb
 SWIS - 405400

2 0 1 7 S C H O O L T A X R O L L
 T A X A B L E SECTION OF THE ROLL - 1
 OWNERS NAME SEQUENCE
 UNIFORM PERCENT OF VALUE IS 053.50

PAGE 674
 SUB-SECT - R VALUATION DATE-JUL 01, 2016
 TAXABLE STATUS DATE-MAR 01, 2017

TAX MAP PARCEL NUMBER	PROPERTY LOCATION & CLASS	ASSESSMENT	EXEMPTION CODE-----	SCHOOL
CURRENT OWNERS NAME	SCHOOL DISTRICT	LAND	TAX DESCRIPTION	TAXABLE VALUE
CURRENT OWNERS ADDRESS	PARCEL SIZE/GRID COORD	TOTAL	SPECIAL DISTRICTS	TAX AMOUNT

113.004-1-15./1	Ward Rd			113.004-1-15./1
St Lawrence County	720 Mine/quarry		Heuvelton Cent Sch	ACCT 1-40-8
(Paro)	Heuvelton Centr 406404	0	School Tax/Library	BILL 1052
Attn: SLC Treasurer	Min Rts On 99 Ac	10		
48 Court St	BANK9999906			
Canton, NY 13617	DEED BOOK 985 PG-00858			
	FULL MARKET VALUE	19		
			TOTAL TAX ---	0.38**
				DATE #1 10/02/17
				AMT DUE 0.38

114.003-1-5./1	Cr 10			114.003-1-5./1
St Lawrence County	720 Mine/quarry		Heuvelton Cent Sch	BILL 1053
Attn: SLC Treasurer	Heuvelton Centr 406404	0	School Tax/Library	0.38
48 Court St	Min Rts On 181 Ac	10		0.00
Canton, NY 13617	BANK9999906			
	EAST-0197280 NRTH-1638120			
	DEED BOOK 987 PG-00930			
	FULL MARKET VALUE	19		
			TOTAL TAX ---	0.38**
				DATE #1 10/02/17
				AMT DUE 0.38

STATE OF NEW YORK
 COUNTY - St Lawrence
 SCHOOL - Heuvelton Central
 TOWN - Macomb
 SWIS - 405400

2017 SCHOOL TAX ROLL
 TAXABLE SECTION OF THE ROLL - 1
 NAME SECTION - S
 UNIFORM PERCENT OF VALUE IS 053.50

PAGE 675
 SUB-SECT - R VALUATION DATE-JUL 01, 2016
 TAXABLE STATUS DATE-MAR 01, 2017
 RPS155/V04/L015
 CURRENT DATE 8/24/2017

*** SPECIAL DISTRICT SUMMARY ***

CODE	DISTRICT NAME	TOTAL PARCELS	EXTENSION TYPE	EXTENSION VALUE	AD VALOREM VALUE	EXEMPT AMOUNT	TAXABLE VALUE	TOTAL TAX
------	---------------	---------------	----------------	-----------------	------------------	---------------	---------------	-----------

NO SPECIAL DISTRICTS AT THIS LEVEL

*** SCHOOL DISTRICT SUMMARY ***

CODE	DISTRICT NAME	TOTAL PARCELS	ASSESSED LAND	ASSESSED TOTAL	EXEMPT AMOUNT	TOTAL TAXABLE	TOTAL TAX
					----- STAR AMOUNT	----- STAR TAXABLE	
	Heuvelton Central	2		20		20	
406404						20	.76
	SUB - TOTAL	2		20		20	
	SUB - TOTAL (CONT)					20	.76
	TOTAL	2		20		20	
	TOTAL (CONT)					20	.76

*** SYSTEM CODES SUMMARY ***

NO SYSTEM EXEMPTIONS AT THIS LEVEL

*** EXEMPTION SUMMARY ***

NO EXEMPTIONS AT THIS LEVEL

STATE OF NEW YORK
 COUNTY - St Lawrence
 SCHOOL - Heuvelton Central
 TOWN - Macomb
 SWIS - 405400

2 0 1 7 S C H O O L T A X R O L L
 T A X A B L E SECTION OF THE ROLL - 1
 N A M E S E C T I O N - S
 UNIFORM PERCENT OF VALUE IS 053.50

PAGE 676
 SUB-SECT - R VALUATION DATE-JUL 01, 2016
 TAXABLE STATUS DATE-MAR 01, 2017
 RPS155/V04/L015
 CURRENT DATE 8/24/2017

*** G R A N D T O T A L S ***

ROLL SEC	DESCRIPTION	TOTAL PARCELS	ASSESSED LAND	ASSESSED TOTAL	EXEMPT AMOUNT ----- STAR AMOUNT	TOTAL TAXABLE ----- STAR TAXABLE	TAX RATE	TOTAL TAX
	Heuvelton Cent Sch			20		20		
	SPEC DIST TAXES					20		.76
1	TAXABLE	2						.76

STATE OF NEW YORK
 COUNTY - St Lawrence
 SCHOOL - Heuvelton Central
 TOWN - Macomb
 SWIS - 405400

2017 SCHOOL TAX ROLL
 TAXABLE SECTION OF THE ROLL - 1
 UNIFORM PERCENT OF VALUE IS 053.50

PAGE 677
 SUB-SECT - R VALUATION DATE-JUL 01, 2016
 TAXABLE STATUS DATE-MAR 01, 2017
 RPS155/V04/L015
 CURRENT DATE 8/24/2017

R O L L S U B S E C T I O N - R - T O T A L S

*** S P E C I A L D I S T R I C T S U M M A R Y ***

CODE	DISTRICT NAME	TOTAL PARCELS	EXTENSION TYPE	EXTENSION VALUE	AD VALOREM VALUE	EXEMPT AMOUNT	TAXABLE VALUE	TOTAL TAX
------	---------------	---------------	----------------	-----------------	------------------	---------------	---------------	-----------

NO SPECIAL DISTRICTS AT THIS LEVEL

*** S C H O O L D I S T R I C T S U M M A R Y ***

CODE	DISTRICT NAME	TOTAL PARCELS	ASSESSED LAND	ASSESSED TOTAL	EXEMPT AMOUNT	TOTAL TAXABLE	TOTAL TAX
					-----	-----	
					STAR AMOUNT	STAR TAXABLE	
	Heuvelton Central	2		20		20	
406404						20	.76
	S U B - T O T A L	2		20		20	
	S U B - T O T A L (CONT)					20	.76
	T O T A L	2		20		20	
	T O T A L (CONT)					20	.76

*** S Y S T E M C O D E S S U M M A R Y ***

NO SYSTEM EXEMPTIONS AT THIS LEVEL

*** E X E M P T I O N S U M M A R Y ***

NO EXEMPTIONS AT THIS LEVEL

STATE OF NEW YORK
 COUNTY - St Lawrence
 SCHOOL - Heuvelton Central
 TOWN - Macomb
 SWIS - 405400

2017 SCHOOL TAX ROLL
 TAXABLE SECTION OF THE ROLL - 1
 UNIFORM PERCENT OF VALUE IS 053.50

PAGE 678
 SUB-SECT - R VALUATION DATE-JUL 01, 2016
 TAXABLE STATUS DATE-MAR 01, 2017
 RPS155/V04/L015
 CURRENT DATE 8/24/2017

ROLL SUBSECTION - R - TOTALS

*** GRAND TOTALS ***

ROLL SEC	DESCRIPTION	TOTAL PARCELS	ASSESSED LAND	ASSESSED TOTAL	EXEMPT AMOUNT ----- STAR AMOUNT	TOTAL TAXABLE ----- STAR TAXABLE	TAX RATE	TOTAL TAX
	Heuvelton Cent Sch			20		20		
	SPEC DIST TAXES					20		.76
1	TAXABLE	2						.76

STATE OF NEW YORK
 COUNTY - St Lawrence
 SCHOOL - Heuvelton Central
 TOWN - Macomb
 SWIS - 405400

2017 SCHOOL TAX ROLL
 TAXABLE SECTION OF THE ROLL - 1
 UNIFORM PERCENT OF VALUE IS 053.50

PAGE 679
 VALUATION DATE-JUL 01, 2016
 TAXABLE STATUS DATE-MAR 01, 2017
 RPS155/V04/L015
 CURRENT DATE 8/24/2017

ROLL SECTION TOTALS

*** SPECIAL DISTRICT SUMMARY ***

CODE	DISTRICT NAME	TOTAL PARCELS	EXTENSION TYPE	EXTENSION VALUE	AD VALOREM VALUE	EXEMPT AMOUNT	TAXABLE VALUE	TOTAL TAX
------	---------------	---------------	----------------	-----------------	------------------	---------------	---------------	-----------

NO SPECIAL DISTRICTS AT THIS LEVEL

*** SCHOOL DISTRICT SUMMARY ***

CODE	DISTRICT NAME	TOTAL PARCELS	ASSESSED LAND	ASSESSED TOTAL	EXEMPT AMOUNT	TOTAL TAXABLE	TOTAL TAX
					----- STAR AMOUNT	----- STAR TAXABLE	
	Heuvelton Central	163	2508,670	5074,745	130,088	4,944,657	
406404					746,380	4,198,277	158,973.26
	SUB - TOTAL	163	2508,670	5074,745	130,088	4,944,657	
	SUB - TOTAL (CONT)				746,380	4,198,277	158,973.26
	TOTAL	163	2508,670	5074,745	130,088	4,944,657	
	TOTAL (CONT)				746,380	4,198,277	158,973.26

*** SYSTEM CODES SUMMARY ***

NO SYSTEM EXEMPTIONS AT THIS LEVEL

*** EXEMPTION SUMMARY ***

CODE	DESCRIPTION	TOTAL PARCELS	SCHOOL
41720	Ag Distric	13	38,663
41800	Aged - All	3	56,675
41834	ENH STAR	15	473,530
41854	BAS STAR	17	272,850
42100	Silo	1	500

STATE OF NEW YORK
 COUNTY - St Lawrence
 SCHOOL - Heuvelton Central
 TOWN - Macomb
 SWIS - 405400

2017 SCHOOL TAX ROLL
 TAXABLE SECTION OF THE ROLL - 1
 UNIFORM PERCENT OF VALUE IS 053.50

PAGE 680
 VALUATION DATE-JUL 01, 2016
 TAXABLE STATUS DATE-MAR 01, 2017
 RPS155/V04/L015
 CURRENT DATE 8/24/2017

ROLL SECTION TOTALS

*** EXEMPTION SUMMARY ***

CODE	DESCRIPTION	TOTAL PARCELS	SCHOOL
47460	Forest 480	3	34,250
	TOTAL	52	876,468

*** GRAND TOTALS ***

ROLL SEC	DESCRIPTION	TOTAL PARCELS	ASSESSED LAND	ASSESSED TOTAL	EXEMPT AMOUNT ----- STAR AMOUNT	TOTAL TAXABLE ----- STAR TAXABLE	TAX RATE	TOTAL TAX
	Heuvelton Cent Sch		2508,670	5074,745	130,088	4,944,657		
	School Tax/Library		2508,670	5074,745	746,380	4,198,277		157,869.32
	SPEC DIST TAXES				130,088	4,944,657		1,103.94
1	TAXABLE	163						158,973.26

STATE OF NEW YORK
 COUNTY - St Lawrence
 SCHOOL - Heuvelton Central
 TOWN - Macomb
 SWIS - 405400

2 0 1 7 S C H O O L T A X R O L L
 STATE OWNED LAND SECTION OF THE ROLL - 3
 OWNERS NAME SEQUENCE
 UNIFORM PERCENT OF VALUE IS 053.50

PAGE 681
 VALUATION DATE-JUL 01, 2016
 TAXABLE STATUS DATE-MAR 01, 2017

TAX MAP PARCEL NUMBER	PROPERTY LOCATION & CLASS	ASSESSMENT	EXEMPTION CODE-----	SCHOOL
CURRENT OWNERS NAME	SCHOOL DISTRICT	LAND	TAX DESCRIPTION	TAXABLE VALUE
CURRENT OWNERS ADDRESS	PARCEL SIZE/GRID COORD	TOTAL	SPECIAL DISTRICTS	TAX AMOUNT

114.003-1-8	Cr 10		114.003-1-8	*****
New York State Reforestation	941 SOL reforest		ACCT 0110103	BILL 1054
Attn: SLC Treasurer	Heuvelton Centr 406404	12,500	Heuvelton Cent Sch	12,500
48 Court St	Re:lots 1,11-Pro	12,500	School Tax/Library	12,500
Canton, NY 13617	Area 29 State # 0110103			
	St Law 29 Prop B 45.14A			
	ACRES 39.30 BANK9999998			
	EAST-0199950 NRTH-1635420			
	DEED BOOK 658 PG-00494			
	FULL MARKET VALUE	23,364		
			TOTAL TAX ---	472.83**
				DATE #1 10/02/17
				AMT DUE 472.83

114.003-1-9	Off Cr 10		114.003-1-9	*****
New York State Reforestation	941 SOL reforest		ACCT 0111001	BILL 1055
Attn: SLC Treasurer	Heuvelton Centr 406404	4,600	Heuvelton Cent Sch	4,600
48 Court St	Re: Area 29	4,600	School Tax/Library	4,600
Canton, NY 13617	88sp26500(3 Parcels)			
	20.20a			
	ACRES 18.40 BANK9999998			
	EAST-0200641 NRTH-1633832			
	DEED BOOK 1015 PG-00557			
	FULL MARKET VALUE	8,598		
			TOTAL TAX ---	174.01**
				DATE #1 10/02/17
				AMT DUE 174.01

114.003-1-10	Off Cr 10		114.003-1-10	*****
New York State Reforestation	941 SOL reforest		ACCT 0110203	BILL 1056
Attn: SLC Treasurer	Heuvelton Centr 406404	29,600	Heuvelton Cent Sch	29,600
48 Court St	Re:lots 1,2 Pro	29,600	School Tax/Library	29,600
Canton, NY 13617	Area 29 51.20A			
	State Parcel # 0110203			
	ACRES 53.70 BANK9999998			
	EAST-0200851 NRTH-1632866			
	DEED BOOK 658 PG-00494			
	FULL MARKET VALUE	55,327		
			TOTAL TAX ---	1,119.67**
				DATE #1 10/02/17
				AMT DUE 1,119.67

STATE OF NEW YORK
 COUNTY - St Lawrence
 SCHOOL - Heuvelton Central
 TOWN - Macomb
 SWIS - 405400

2 0 1 7 S C H O O L T A X R O L L
 STATE OWNED LAND SECTION OF THE ROLL - 3
 OWNERS NAME SEQUENCE
 UNIFORM PERCENT OF VALUE IS 053.50

PAGE 682
 VALUATION DATE-JUL 01, 2016
 TAXABLE STATUS DATE-MAR 01, 2017

TAX MAP PARCEL NUMBER	PROPERTY LOCATION & CLASS	ASSESSMENT	EXEMPTION CODE-----	SCHOOL
CURRENT OWNERS NAME	SCHOOL DISTRICT	LAND	TAX DESCRIPTION	TAXABLE VALUE
CURRENT OWNERS ADDRESS	PARCEL SIZE/GRID COORD	TOTAL	SPECIAL DISTRICTS	TAX AMOUNT

354.000-3	Town Macomb			BILL 1057
New York State Transition Asmt	993 Transition t		Heuvelton Cent Sch	0.00 0.00
Attn: SLC Treasurer	Heuvelton Centr 406404	0	School Tax/Library	0.00 0.00
48 Court St	Transition Assessment for	0		
Canton, NY 13617	Heuvelton School, Town an			
	BANK9999998			
	FULL MARKET VALUE	0		
				TOTAL TAX --- 0.00**

354.000-11	Town/Macomb			BILL 1058
New York State Transition Assm	993 Transition t		Heuvelton Cent Sch	0.00 0.00
Attn: SLC Treasurer	Heuvelton Centr 406404	0	School Tax/Library	0.00 0.00
48 Court St	Transition Assessment	0		
Canton, NY 13617	BANK9999998			
	FULL MARKET VALUE	0		
				TOTAL TAX --- 0.00**

STATE OF NEW YORK
 COUNTY - St Lawrence
 SCHOOL - Heuvelton Central
 TOWN - Macomb
 SWIS - 405400

2017 SCHOOL TAX ROLL
 STATE OWNED LAND SECTION OF THE ROLL - 3
 NAME SECTION - N
 UNIFORM PERCENT OF VALUE IS 053.50

PAGE 683
 VALUATION DATE-JUL 01, 2016
 TAXABLE STATUS DATE-MAR 01, 2017
 RPS155/V04/L015
 CURRENT DATE 8/24/2017

*** SPECIAL DISTRICT SUMMARY ***

CODE	DISTRICT NAME	TOTAL PARCELS	EXTENSION TYPE	EXTENSION VALUE	AD VALOREM VALUE	EXEMPT AMOUNT	TAXABLE VALUE	TOTAL TAX
------	---------------	---------------	----------------	-----------------	------------------	---------------	---------------	-----------

NO SPECIAL DISTRICTS AT THIS LEVEL

*** SCHOOL DISTRICT SUMMARY ***

CODE	DISTRICT NAME	TOTAL PARCELS	ASSESSED LAND	ASSESSED TOTAL	EXEMPT AMOUNT	TOTAL TAXABLE	TOTAL TAX
					----- STAR AMOUNT	----- STAR TAXABLE	
	Heuvelton Central	5	46,700	46,700		46,700	
406404						46,700	1,766.51
	SUB - TOTAL	5	46,700	46,700		46,700	
	SUB - TOTAL (CONT)					46,700	1,766.51
	TOTAL	5	46,700	46,700		46,700	
	TOTAL (CONT)					46,700	1,766.51

*** SYSTEM CODES SUMMARY ***

NO SYSTEM EXEMPTIONS AT THIS LEVEL

*** EXEMPTION SUMMARY ***

NO EXEMPTIONS AT THIS LEVEL

STATE OF NEW YORK
 COUNTY - St Lawrence
 SCHOOL - Heuvelton Central
 TOWN - Macomb
 SWIS - 405400

2 0 1 7 S C H O O L T A X R O L L
 STATE OWNED LAND SECTION OF THE ROLL - 3
 N A M E S E C T I O N - N
 UNIFORM PERCENT OF VALUE IS 053.50

PAGE 684
 VALUATION DATE-JUL 01, 2016
 TAXABLE STATUS DATE-MAR 01, 2017
 RPS155/V04/L015
 CURRENT DATE 8/24/2017

*** G R A N D T O T A L S ***

ROLL SEC	DESCRIPTION	TOTAL PARCELS	ASSESSED LAND	ASSESSED TOTAL	EXEMPT AMOUNT ----- STAR AMOUNT	TOTAL TAXABLE ----- STAR TAXABLE	TAX RATE	TOTAL TAX
	Heuvelton Cent Sch		46,700	46,700		46,700		
	School Tax/Library		46,700	46,700		46,700		1,756.08
	SPEC DIST TAXES					46,700		10.43
3	STATE OWNED LAND	5						1,766.51

STATE OF NEW YORK
 COUNTY - St Lawrence
 SCHOOL - Heuvelton Central
 TOWN - Macomb
 SWIS - 405400

2017 SCHOOL TAX ROLL
 STATE OWNED LAND SECTION OF THE ROLL - 3
 UNIFORM PERCENT OF VALUE IS 053.50

PAGE 685
 VALUATION DATE-JUL 01, 2016
 TAXABLE STATUS DATE-MAR 01, 2017
 RPS155/V04/L015
 CURRENT DATE 8/24/2017

R O L L S U B S E C T I O N - - T O T A L S

*** S P E C I A L D I S T R I C T S U M M A R Y ***

CODE	DISTRICT NAME	TOTAL PARCELS	EXTENSION TYPE	EXTENSION VALUE	AD VALOREM VALUE	EXEMPT AMOUNT	TAXABLE VALUE	TOTAL TAX
------	---------------	---------------	----------------	-----------------	------------------	---------------	---------------	-----------

NO SPECIAL DISTRICTS AT THIS LEVEL

*** S C H O O L D I S T R I C T S U M M A R Y ***

CODE	DISTRICT NAME	TOTAL PARCELS	ASSESSED LAND	ASSESSED TOTAL	EXEMPT AMOUNT	TOTAL TAXABLE	TOTAL TAX
					----- STAR AMOUNT	----- STAR TAXABLE	
	Heuvelton Central	5	46,700	46,700		46,700	
406404						46,700	1,766.51
	S U B - T O T A L	5	46,700	46,700		46,700	
	S U B - T O T A L (CONT)					46,700	1,766.51
	T O T A L	5	46,700	46,700		46,700	
	T O T A L (CONT)					46,700	1,766.51

*** S Y S T E M C O D E S S U M M A R Y ***

NO SYSTEM EXEMPTIONS AT THIS LEVEL

*** E X E M P T I O N S U M M A R Y ***

NO EXEMPTIONS AT THIS LEVEL

STATE OF NEW YORK
 COUNTY - St Lawrence
 SCHOOL - Heuvelton Central
 TOWN - Macomb
 SWIS - 405400

2 0 1 7 S C H O O L T A X R O L L
 STATE OWNED LAND SECTION OF THE ROLL - 3

PAGE 686
 VALUATION DATE-JUL 01, 2016
 TAXABLE STATUS DATE-MAR 01, 2017
 RPS155/V04/L015
 CURRENT DATE 8/24/2017

UNIFORM PERCENT OF VALUE IS 053.50

R O L L S U B S E C T I O N - - T O T A L S

*** G R A N D T O T A L S ***

ROLL SEC	DESCRIPTION	TOTAL PARCELS	ASSESSED LAND	ASSESSED TOTAL	EXEMPT AMOUNT ----- STAR AMOUNT	TOTAL TAXABLE ----- STAR TAXABLE	TAX RATE	TOTAL TAX
	Heuvelton Cent Sch		46,700	46,700		46,700		
	School Tax/Library		46,700	46,700		46,700		1,756.08
	SPEC DIST TAXES					46,700		10.43
3	STATE OWNED LAND	5						1,766.51

STATE OF NEW YORK
 COUNTY - St Lawrence
 SCHOOL - Heuvelton Central
 TOWN - Macomb
 SWIS - 405400

2017 SCHOOL TAX ROLL
 STATE OWNED LAND SECTION OF THE ROLL - 3
 UNIFORM PERCENT OF VALUE IS 053.50

PAGE 687
 VALUATION DATE-JUL 01, 2016
 TAXABLE STATUS DATE-MAR 01, 2017
 RPS155/V04/L015
 CURRENT DATE 8/24/2017

ROLL SECTION TOTALS

*** SPECIAL DISTRICT SUMMARY ***

CODE	DISTRICT NAME	TOTAL PARCELS	EXTENSION TYPE	EXTENSION VALUE	AD VALOREM VALUE	EXEMPT AMOUNT	TAXABLE VALUE	TOTAL TAX
------	---------------	---------------	----------------	-----------------	------------------	---------------	---------------	-----------

NO SPECIAL DISTRICTS AT THIS LEVEL

*** SCHOOL DISTRICT SUMMARY ***

CODE	DISTRICT NAME	TOTAL PARCELS	ASSESSED LAND	ASSESSED TOTAL	EXEMPT AMOUNT	TOTAL TAXABLE	TOTAL TAX
					----- STAR AMOUNT	----- STAR TAXABLE	
	Heuvelton Central	5	46,700	46,700		46,700	
406404						46,700	1,766.51
	S U B - T O T A L	5	46,700	46,700		46,700	
	S U B - T O T A L (CONT)					46,700	1,766.51
	T O T A L	5	46,700	46,700		46,700	
	T O T A L (CONT)					46,700	1,766.51

*** SYSTEM CODES SUMMARY ***

NO SYSTEM EXEMPTIONS AT THIS LEVEL

*** EXEMPTION SUMMARY ***

NO EXEMPTIONS AT THIS LEVEL

STATE OF NEW YORK
 COUNTY - St Lawrence
 SCHOOL - Heuvelton Central
 TOWN - Macomb
 SWIS - 405400

2017 SCHOOL TAX ROLL
 STATE OWNED LAND SECTION OF THE ROLL - 3
 UNIFORM PERCENT OF VALUE IS 053.50

PAGE 688
 VALUATION DATE-JUL 01, 2016
 TAXABLE STATUS DATE-MAR 01, 2017
 RPS155/V04/L015
 CURRENT DATE 8/24/2017

R O L L S E C T I O N T O T A L S

*** G R A N D T O T A L S ***

ROLL SEC	DESCRIPTION	TOTAL PARCELS	ASSESSED LAND	ASSESSED TOTAL	EXEMPT AMOUNT ----- STAR AMOUNT	TOTAL TAXABLE ----- STAR TAXABLE	TAX RATE	TOTAL TAX
	Heuvelton Cent Sch		46,700	46,700		46,700		
	School Tax/Library		46,700	46,700		46,700		1,756.08
	SPEC DIST TAXES					46,700		10.43
3	STATE OWNED LAND	5						1,766.51

STATE OF NEW YORK
 COUNTY - St Lawrence
 SCHOOL - Heuvelton Central
 TOWN - Macomb
 SWIS - 405400

2 0 1 7 S C H O O L T A X R O L L
 SPECIAL FRANCHISE SECTION OF THE ROLL - 5
 OWNERS NAME SEQUENCE
 UNIFORM PERCENT OF VALUE IS 053.50

PAGE 689
 VALUATION DATE-JUL 01, 2016
 TAXABLE STATUS DATE-MAR 01, 2017

TAX MAP PARCEL NUMBER	PROPERTY LOCATION & CLASS	ASSESSMENT	EXEMPTION CODE-----	SCHOOL
CURRENT OWNERS NAME	SCHOOL DISTRICT	LAND	TAX DESCRIPTION	TAXABLE VALUE
CURRENT OWNERS ADDRESS	PARCEL SIZE/GRID COORD	TOTAL	SPECIAL DISTRICTS	TAX AMOUNT
***** 555.006-18-2 *****				
555.006-18-2	Macomb		ACCT 5-61-1.2	BILL 1059
Citizens Telephone Co	866 Telephone		Heuvelton Cent Sch	16,078
Company Code 609600	Heuvelton Centr 406404	0	School Tax/Library	16,078
26 S Main St	Special Franchise	16,078		
Hammond, NY 13646	App Factor 13% Hv Sch			
	BANK9999988			
	FULL MARKET VALUE	30,052		
			TOTAL TAX ---	608.18**
			DATE #1	10/02/17
			AMT DUE	608.18

STATE OF NEW YORK
 COUNTY - St Lawrence
 SCHOOL - Heuvelton Central
 TOWN - Macomb
 SWIS - 405400

2017 SCHOOL TAX ROLL
 SPECIAL FRANCHISE SECTION OF THE ROLL - 5
 NAME SECTION - C
 UNIFORM PERCENT OF VALUE IS 053.50

PAGE 690
 VALUATION DATE-JUL 01, 2016
 TAXABLE STATUS DATE-MAR 01, 2017
 RPS155/V04/L015
 CURRENT DATE 8/24/2017

*** SPECIAL DISTRICT SUMMARY ***

CODE	DISTRICT NAME	TOTAL PARCELS	EXTENSION TYPE	EXTENSION VALUE	AD VALOREM VALUE	EXEMPT AMOUNT	TAXABLE VALUE	TOTAL TAX
------	---------------	---------------	----------------	-----------------	------------------	---------------	---------------	-----------

NO SPECIAL DISTRICTS AT THIS LEVEL

*** SCHOOL DISTRICT SUMMARY ***

CODE	DISTRICT NAME	TOTAL PARCELS	ASSESSED LAND	ASSESSED TOTAL	EXEMPT AMOUNT	TOTAL TAXABLE	TOTAL TAX
					----- STAR AMOUNT	----- STAR TAXABLE	
	Heuvelton Central	1		16,078		16,078	
406404						16,078	608.18
	SUB - TOTAL	1		16,078		16,078	
	SUB - TOTAL (CONT)					16,078	608.18
	TOTAL	1		16,078		16,078	
	TOTAL (CONT)					16,078	608.18

*** SYSTEM CODES SUMMARY ***

NO SYSTEM EXEMPTIONS AT THIS LEVEL

*** EXEMPTION SUMMARY ***

NO EXEMPTIONS AT THIS LEVEL

STATE OF NEW YORK
 COUNTY - St Lawrence
 SCHOOL - Heuvelton Central
 TOWN - Macomb
 SWIS - 405400

2017 SCHOOL TAX ROLL
 SPECIAL FRANCHISE SECTION OF THE ROLL - 5
 NAME SECTION - C
 UNIFORM PERCENT OF VALUE IS 053.50

PAGE 691
 VALUATION DATE-JUL 01, 2016
 TAXABLE STATUS DATE-MAR 01, 2017
 RPS155/V04/L015
 CURRENT DATE 8/24/2017

*** GRAND TOTALS ***

ROLL SEC	DESCRIPTION	TOTAL PARCELS	ASSESSED LAND	ASSESSED TOTAL	EXEMPT AMOUNT ----- STAR AMOUNT	TOTAL TAXABLE ----- STAR TAXABLE	TAX RATE	TOTAL TAX
	Heuvelton Cent Sch			16,078		16,078		
	School Tax/Library			16,078		16,078		604.59
	SPEC DIST TAXES					16,078		3.59
5	SPECIAL FRANCHISE	1						608.18

STATE OF NEW YORK
 COUNTY - St Lawrence
 SCHOOL - Heuvelton Central
 TOWN - Macomb
 SWIS - 405400

2017 SCHOOL TAX ROLL
 SPECIAL FRANCHISE SECTION OF THE ROLL - 5
 UNIFORM PERCENT OF VALUE IS 053.50

PAGE 692
 VALUATION DATE-JUL 01, 2016
 TAXABLE STATUS DATE-MAR 01, 2017
 RPS155/V04/L015
 CURRENT DATE 8/24/2017

ROLL SUBSECTION - - TOTALS

*** SPECIAL DISTRICT SUMMARY ***

CODE	DISTRICT NAME	TOTAL PARCELS	EXTENSION TYPE	EXTENSION VALUE	AD VALOREM VALUE	EXEMPT AMOUNT	TAXABLE VALUE	TOTAL TAX
------	---------------	---------------	----------------	-----------------	------------------	---------------	---------------	-----------

NO SPECIAL DISTRICTS AT THIS LEVEL

*** SCHOOL DISTRICT SUMMARY ***

CODE	DISTRICT NAME	TOTAL PARCELS	ASSESSED LAND	ASSESSED TOTAL	EXEMPT AMOUNT	TOTAL TAXABLE	TOTAL TAX
					----- STAR AMOUNT	----- STAR TAXABLE	
	Heuvelton Central	1		16,078		16,078	
406404						16,078	608.18
	SUB - TOTAL	1		16,078		16,078	
	SUB - TOTAL (CONT)					16,078	608.18
	TOTAL	1		16,078		16,078	
	TOTAL (CONT)					16,078	608.18

*** SYSTEM CODES SUMMARY ***

NO SYSTEM EXEMPTIONS AT THIS LEVEL

*** EXEMPTION SUMMARY ***

NO EXEMPTIONS AT THIS LEVEL

STATE OF NEW YORK
 COUNTY - St Lawrence
 SCHOOL - Heuvelton Central
 TOWN - Macomb
 SWIS - 405400

2017 SCHOOL TAX ROLL
 SPECIAL FRANCHISE SECTION OF THE ROLL - 5

PAGE 693
 VALUATION DATE-JUL 01, 2016
 TAXABLE STATUS DATE-MAR 01, 2017
 RPS155/V04/L015
 CURRENT DATE 8/24/2017

UNIFORM PERCENT OF VALUE IS 053.50

ROLL SUBSECTION - - TOTALS

*** GRAND TOTALS ***

ROLL SEC	DESCRIPTION	TOTAL PARCELS	ASSESSED LAND	ASSESSED TOTAL	EXEMPT AMOUNT ----- STAR AMOUNT	TOTAL TAXABLE ----- STAR TAXABLE	TAX RATE	TOTAL TAX
	Heuvelton Cent Sch			16,078		16,078		
	School Tax/Library			16,078		16,078		604.59
	SPEC DIST TAXES					16,078		3.59
5	SPECIAL FRANCHISE	1						608.18

STATE OF NEW YORK
 COUNTY - St Lawrence
 SCHOOL - Heuvelton Central
 TOWN - Macomb
 SWIS - 405400

2 0 1 7 S C H O O L T A X R O L L PAGE 694
 SPECIAL FRANCHISE SECTION OF THE ROLL - 5 SUB-SECT - R VALUATION DATE-JUL 01, 2016
 OWNERS NAME SEQUENCE TAXABLE STATUS DATE-MAR 01, 2017
 UNIFORM PERCENT OF VALUE IS 053.50

TAX MAP PARCEL NUMBER	PROPERTY LOCATION & CLASS	ASSESSMENT	EXEMPTION CODE-----	SCHOOL
CURRENT OWNERS NAME	SCHOOL DISTRICT	LAND	TAX DESCRIPTION	TAXABLE VALUE
CURRENT OWNERS ADDRESS	PARCEL SIZE/GRID COORD	TOTAL	SPECIAL DISTRICTS	TAX AMOUNT
***** 555.009-18-4 *****				
555.009-18-4	Macomb			ACCT 5-61-3.4 BILL 1060
Niagara Mohawk Power Corp	861 Elec & gas		Heuvelton Cent Sch	98,827 3,716.23
Company Code 132350	Heuvelton Centr 406404	0	School Tax/Library	98,827 22.07
Attn: Real Estate Tax Dept	Special Franchise	98,827		
300 Erie Blvd W	App Factor 13% Hv School			
Syracuse, NY 13202-4250	BANK9999996			
	FULL MARKET VALUE	184,723		
TOTAL TAX ---				3,738.30**
				DATE #1 10/02/17
				AMT DUE 3,738.30

STATE OF NEW YORK
 COUNTY - St Lawrence
 SCHOOL - Heuvelton Central
 TOWN - Macomb
 SWIS - 405400

2017 SCHOOL TAX ROLL
 SPECIAL FRANCHISE SECTION OF THE ROLL - 5
 NAME SECTION - N
 UNIFORM PERCENT OF VALUE IS 053.50

PAGE 695
 SUB-SECT - R VALUATION DATE-JUL 01, 2016
 TAXABLE STATUS DATE-MAR 01, 2017
 RPS155/V04/L015
 CURRENT DATE 8/24/2017

*** SPECIAL DISTRICT SUMMARY ***

CODE	DISTRICT NAME	TOTAL PARCELS	EXTENSION TYPE	EXTENSION VALUE	AD VALOREM VALUE	EXEMPT AMOUNT	TAXABLE VALUE	TOTAL TAX
------	---------------	---------------	----------------	-----------------	------------------	---------------	---------------	-----------

NO SPECIAL DISTRICTS AT THIS LEVEL

*** SCHOOL DISTRICT SUMMARY ***

CODE	DISTRICT NAME	TOTAL PARCELS	ASSESSED LAND	ASSESSED TOTAL	EXEMPT AMOUNT	TOTAL TAXABLE	TOTAL TAX
					----- STAR AMOUNT	----- STAR TAXABLE	
	Heuvelton Central	1		98,827		98,827	
406404						98,827	3,738.30
	SUB - TOTAL	1		98,827		98,827	
	SUB - TOTAL (CONT)					98,827	3,738.30
	TOTAL	1		98,827		98,827	
	TOTAL (CONT)					98,827	3,738.30

*** SYSTEM CODES SUMMARY ***

NO SYSTEM EXEMPTIONS AT THIS LEVEL

*** EXEMPTION SUMMARY ***

NO EXEMPTIONS AT THIS LEVEL

STATE OF NEW YORK
 COUNTY - St Lawrence
 SCHOOL - Heuvelton Central
 TOWN - Macomb
 SWIS - 405400

2 0 1 7 S C H O O L T A X R O L L
 SPECIAL FRANCHISE SECTION OF THE ROLL - 5
 N A M E S E C T I O N - N
 UNIFORM PERCENT OF VALUE IS 053.50

PAGE 696
 SUB-SECT - R VALUATION DATE-JUL 01, 2016
 TAXABLE STATUS DATE-MAR 01, 2017
 RPS155/V04/L015
 CURRENT DATE 8/24/2017

*** G R A N D T O T A L S ***

ROLL SEC	DESCRIPTION	TOTAL PARCELS	ASSESSED LAND	ASSESSED TOTAL	EXEMPT AMOUNT ----- STAR AMOUNT	TOTAL TAXABLE ----- STAR TAXABLE	TAX RATE	TOTAL TAX
	Heuvelton Cent Sch			98,827		98,827		
	School Tax/Library			98,827		98,827		3,716.23
	SPEC DIST TAXES					98,827		22.07
5	SPECIAL FRANCHISE	1						3,738.30

STATE OF NEW YORK
 COUNTY - St Lawrence
 SCHOOL - Heuvelton Central
 TOWN - Macomb
 SWIS - 405400

2017 SCHOOL TAX ROLL
 SPECIAL FRANCHISE SECTION OF THE ROLL - 5
 UNIFORM PERCENT OF VALUE IS 053.50

PAGE 697
 SUB-SECT - R VALUATION DATE-JUL 01, 2016
 TAXABLE STATUS DATE-MAR 01, 2017
 RPS155/V04/L015
 CURRENT DATE 8/24/2017

R O L L S U B S E C T I O N - R - T O T A L S

*** S P E C I A L D I S T R I C T S U M M A R Y ***

CODE	DISTRICT NAME	TOTAL PARCELS	EXTENSION TYPE	EXTENSION VALUE	AD VALOREM VALUE	EXEMPT AMOUNT	TAXABLE VALUE	TOTAL TAX
------	---------------	---------------	----------------	-----------------	------------------	---------------	---------------	-----------

NO SPECIAL DISTRICTS AT THIS LEVEL

*** S C H O O L D I S T R I C T S U M M A R Y ***

CODE	DISTRICT NAME	TOTAL PARCELS	ASSESSED LAND	ASSESSED TOTAL	EXEMPT AMOUNT	TOTAL TAXABLE	TOTAL TAX
					----- STAR AMOUNT	----- STAR TAXABLE	
	Heuvelton Central	1		98,827		98,827	
406404						98,827	3,738.30
	S U B - T O T A L	1		98,827		98,827	
	S U B - T O T A L (CONT)					98,827	3,738.30
	T O T A L	1		98,827		98,827	
	T O T A L (CONT)					98,827	3,738.30

*** S Y S T E M C O D E S S U M M A R Y ***

NO SYSTEM EXEMPTIONS AT THIS LEVEL

*** E X E M P T I O N S U M M A R Y ***

NO EXEMPTIONS AT THIS LEVEL

STATE OF NEW YORK
 COUNTY - St Lawrence
 SCHOOL - Heuvelton Central
 TOWN - Macomb
 SWIS - 405400

2017 SCHOOL TAX ROLL
 SPECIAL FRANCHISE SECTION OF THE ROLL - 5 SUB-SECT - R VALUATION DATE-JUL 01, 2016
 TAXABLE STATUS DATE-MAR 01, 2017
 UNIFORM PERCENT OF VALUE IS 053.50
 RPS155/V04/L015
 PAGE 698
 CURRENT DATE 8/24/2017

R O L L S U B S E C T I O N - R - T O T A L S

*** G R A N D T O T A L S ***

ROLL SEC	DESCRIPTION	TOTAL PARCELS	ASSESSED LAND	ASSESSED TOTAL	EXEMPT AMOUNT ----- STAR AMOUNT	TOTAL TAXABLE ----- STAR TAXABLE	TAX RATE	TOTAL TAX
	Heuvelton Cent Sch			98,827		98,827		
	School Tax/Library			98,827		98,827		3,716.23
	SPEC DIST TAXES					98,827		22.07
5	SPECIAL FRANCHISE	1						3,738.30

STATE OF NEW YORK
 COUNTY - St Lawrence
 SCHOOL - Heuvelton Central
 TOWN - Macomb
 SWIS - 405400

2017 SCHOOL TAX ROLL
 SPECIAL FRANCHISE SECTION OF THE ROLL - 5
 UNIFORM PERCENT OF VALUE IS 053.50

PAGE 699
 VALUATION DATE-JUL 01, 2016
 TAXABLE STATUS DATE-MAR 01, 2017
 RPS155/V04/L015
 CURRENT DATE 8/24/2017

ROLL SECTION TOTALS

*** SPECIAL DISTRICT SUMMARY ***

CODE	DISTRICT NAME	TOTAL PARCELS	EXTENSION TYPE	EXTENSION VALUE	AD VALOREM VALUE	EXEMPT AMOUNT	TAXABLE VALUE	TOTAL TAX
------	---------------	---------------	----------------	-----------------	------------------	---------------	---------------	-----------

NO SPECIAL DISTRICTS AT THIS LEVEL

*** SCHOOL DISTRICT SUMMARY ***

CODE	DISTRICT NAME	TOTAL PARCELS	ASSESSED LAND	ASSESSED TOTAL	EXEMPT AMOUNT	TOTAL TAXABLE	TOTAL TAX
					-----	-----	
					STAR AMOUNT	STAR TAXABLE	
	Heuvelton Central	2		114,905		114,905	
406404						114,905	4,346.48
	S U B - T O T A L	2		114,905		114,905	
	S U B - T O T A L (CONT)					114,905	4,346.48
	T O T A L	2		114,905		114,905	
	T O T A L (CONT)					114,905	4,346.48

*** SYSTEM CODES SUMMARY ***

NO SYSTEM EXEMPTIONS AT THIS LEVEL

*** EXEMPTION SUMMARY ***

NO EXEMPTIONS AT THIS LEVEL

STATE OF NEW YORK
 COUNTY - St Lawrence
 SCHOOL - Heuvelton Central
 TOWN - Macomb
 SWIS - 405400

2017 SCHOOL TAX ROLL
 SPECIAL FRANCHISE SECTION OF THE ROLL - 5

PAGE 700
 VALUATION DATE-JUL 01, 2016
 TAXABLE STATUS DATE-MAR 01, 2017
 RPS155/V04/L015
 CURRENT DATE 8/24/2017

UNIFORM PERCENT OF VALUE IS 053.50

ROLL SECTION TOTALS

*** GRAND TOTALS ***

ROLL SEC	DESCRIPTION	TOTAL PARCELS	ASSESSED LAND	ASSESSED TOTAL	EXEMPT AMOUNT ----- STAR AMOUNT	TOTAL TAXABLE ----- STAR TAXABLE	TAX RATE	TOTAL TAX
	Heuvelton Cent Sch			114,905		114,905		
	School Tax/Library			114,905		114,905		4,320.82
	SPEC DIST TAXES					114,905		25.66
5	SPECIAL FRANCHISE	2						4,346.48

STATE OF NEW YORK
 COUNTY - St Lawrence
 SCHOOL - Heuvelton Central
 TOWN - Macomb
 SWIS - 405400

2 0 1 7 S C H O O L T A X R O L L
 UTILITY & R.R. SECTION OF THE ROLL - 6
 OWNERS NAME SEQUENCE
 UNIFORM PERCENT OF VALUE IS 053.50

PAGE 701
 VALUATION DATE-JUL 01, 2016
 TAXABLE STATUS DATE-MAR 01, 2017

TAX MAP PARCEL NUMBER	PROPERTY LOCATION & CLASS	ASSESSMENT	EXEMPTION CODE-----	SCHOOL
CURRENT OWNERS NAME	SCHOOL DISTRICT	LAND	TAX DESCRIPTION	TAXABLE VALUE
CURRENT OWNERS ADDRESS	PARCEL SIZE/GRID COORD	TOTAL	SPECIAL DISTRICTS	TAX AMOUNT
***** 654.000-9999-609.600/1883**				
	Outside Plant			ACCT 6-60-1.3 BILL 1061
654.000-9999-609.600/1883	831 Tele Comm		Mass Telec 47100	68
Citizens Telephone Co	Heuvelton Centr 406404	0	Heuvelton Cent Sch	2,846 107.02
Company Code 609600	888888	2,914	School Tax/Library	2,846 0.64
26 S Main St	App Factor 10% Hv Sch			
Hammond, NY 13646	BANK9999988			
	FULL MARKET VALUE	5,447		
			TOTAL TAX ---	107.66**
			DATE #1	10/02/17
			AMT DUE	107.66

STATE OF NEW YORK
 COUNTY - St Lawrence
 SCHOOL - Heuvelton Central
 TOWN - Macomb
 SWIS - 405400

2017 SCHOOL TAX ROLL
 UTILITY & R.R. SECTION OF THE ROLL - 6
 NAME SECTION - C
 UNIFORM PERCENT OF VALUE IS 053.50

PAGE 702
 VALUATION DATE-JUL 01, 2016
 TAXABLE STATUS DATE-MAR 01, 2017
 RPS155/V04/L015
 CURRENT DATE 8/24/2017

*** SPECIAL DISTRICT SUMMARY ***

CODE	DISTRICT NAME	TOTAL PARCELS	EXTENSION TYPE	EXTENSION VALUE	AD VALOREM VALUE	EXEMPT AMOUNT	TAXABLE VALUE	TOTAL TAX
------	---------------	---------------	----------------	-----------------	------------------	---------------	---------------	-----------

NO SPECIAL DISTRICTS AT THIS LEVEL

*** SCHOOL DISTRICT SUMMARY ***

CODE	DISTRICT NAME	TOTAL PARCELS	ASSESSED LAND	ASSESSED TOTAL	EXEMPT AMOUNT	TOTAL TAXABLE	TOTAL TAX
					-----	-----	
					STAR AMOUNT	STAR TAXABLE	
	Heuvelton Central	1		2,914	68	2,846	
406404						2,846	107.66
	SUB - TOTAL	1		2,914	68	2,846	
	SUB - TOTAL (CONT)					2,846	107.66
	TOTAL	1		2,914	68	2,846	
	TOTAL (CONT)					2,846	107.66

*** SYSTEM CODES SUMMARY ***

NO SYSTEM EXEMPTIONS AT THIS LEVEL

*** EXEMPTION SUMMARY ***

CODE	DESCRIPTION	TOTAL PARCELS	SCHOOL
47100	Mass Telec	1	68
	TOTAL	1	68

STATE OF NEW YORK
 COUNTY - St Lawrence
 SCHOOL - Heuvelton Central
 TOWN - Macomb
 SWIS - 405400

2 0 1 7 S C H O O L T A X R O L L
 UTILITY & R.R. SECTION OF THE ROLL - 6
 N A M E S E C T I O N - C
 UNIFORM PERCENT OF VALUE IS 053.50

PAGE 703
 VALUATION DATE-JUL 01, 2016
 TAXABLE STATUS DATE-MAR 01, 2017
 RPS155/V04/L015
 CURRENT DATE 8/24/2017

*** G R A N D T O T A L S ***

ROLL SEC	DESCRIPTION	TOTAL PARCELS	ASSESSED LAND	ASSESSED TOTAL	EXEMPT AMOUNT ----- STAR AMOUNT	TOTAL TAXABLE ----- STAR TAXABLE	TAX RATE	TOTAL TAX
	Heuvelton Cent Sch			2,914	68	2,846		
	School Tax/Library			2,914	68	2,846		107.02
	SPEC DIST TAXES					2,846		.64
6	UTILITIES & N.C.	1						107.66

STATE OF NEW YORK
 COUNTY - St Lawrence
 SCHOOL - Heuvelton Central
 TOWN - Macomb
 SWIS - 405400

2017 SCHOOL TAX ROLL
 UTILITY & R.R. SECTION OF THE ROLL - 6
 UNIFORM PERCENT OF VALUE IS 053.50

PAGE 704
 VALUATION DATE-JUL 01, 2016
 TAXABLE STATUS DATE-MAR 01, 2017
 RPS155/V04/L015
 CURRENT DATE 8/24/2017

R O L L S U B S E C T I O N - - T O T A L S

*** S P E C I A L D I S T R I C T S U M M A R Y ***

CODE	DISTRICT NAME	TOTAL PARCELS	EXTENSION TYPE	EXTENSION VALUE	AD VALOREM VALUE	EXEMPT AMOUNT	TAXABLE VALUE	TOTAL TAX
------	---------------	---------------	----------------	-----------------	------------------	---------------	---------------	-----------

NO SPECIAL DISTRICTS AT THIS LEVEL

*** S C H O O L D I S T R I C T S U M M A R Y ***

CODE	DISTRICT NAME	TOTAL PARCELS	ASSESSED LAND	ASSESSED TOTAL	EXEMPT AMOUNT	TOTAL TAXABLE	TOTAL TAX
					-----	-----	
					STAR AMOUNT	STAR TAXABLE	
	Heuvelton Central	1		2,914	68	2,846	
406404						2,846	107.66
	S U B - T O T A L	1		2,914	68	2,846	
	S U B - T O T A L (CONT)					2,846	107.66
	T O T A L	1		2,914	68	2,846	
	T O T A L (CONT)					2,846	107.66

*** S Y S T E M C O D E S S U M M A R Y ***

NO SYSTEM EXEMPTIONS AT THIS LEVEL

*** E X E M P T I O N S U M M A R Y ***

CODE	DESCRIPTION	TOTAL PARCELS	SCHOOL
47100	Mass Telec	1	68
	T O T A L	1	68

STATE OF NEW YORK
 COUNTY - St Lawrence
 SCHOOL - Heuvelton Central
 TOWN - Macomb
 SWIS - 405400

2017 SCHOOL TAX ROLL
 UTILITY & R.R. SECTION OF THE ROLL - 6
 UNIFORM PERCENT OF VALUE IS 053.50

PAGE 705
 VALUATION DATE-JUL 01, 2016
 TAXABLE STATUS DATE-MAR 01, 2017
 RPS155/V04/L015
 CURRENT DATE 8/24/2017

ROLL SUBSECTION - - TOTALS

*** GRAND TOTALS ***

ROLL SEC	DESCRIPTION	TOTAL PARCELS	ASSESSED LAND	ASSESSED TOTAL	EXEMPT AMOUNT ----- STAR AMOUNT	TOTAL TAXABLE ----- STAR TAXABLE	TAX RATE	TOTAL TAX
	Heuvelton Cent Sch			2,914	68	2,846		
	School Tax/Library			2,914	68	2,846		107.02
	SPEC DIST TAXES					2,846		.64
6	UTILITIES & N.C.	1						107.66

STATE OF NEW YORK
 COUNTY - St Lawrence
 SCHOOL - Heuvelton Central
 TOWN - Macomb
 SWIS - 405400

2 0 1 7 S C H O O L T A X R O L L
 UTILITY & R.R. SECTION OF THE ROLL - 6
 OWNERS NAME SEQUENCE
 UNIFORM PERCENT OF VALUE IS 053.50

PAGE 706
 SUB-SECT - R VALUATION DATE-JUL 01, 2016
 TAXABLE STATUS DATE-MAR 01, 2017

TAX MAP PARCEL NUMBER	PROPERTY LOCATION & CLASS	ASSESSMENT	EXEMPTION CODE-----	SCHOOL
CURRENT OWNERS NAME	SCHOOL DISTRICT	LAND	TAX DESCRIPTION	TAXABLE VALUE
CURRENT OWNERS ADDRESS	PARCEL SIZE/GRID COORD	TOTAL	SPECIAL DISTRICTS	TAX AMOUNT
***** 654.000-9999-132.350/1883**				
	Outside Plant			ACCT 6-60-3.4 BILL 1062
654.000-9999-132.350/1883	884 Elec Dist Out		Heuvelton Cent Sch	132,203 4,971.28
Niagara Mohawk Power Corp	Heuvelton Centr 406404	0	School Tax/Library	132,203 29.52
Attn: Real Estate Tax Dept,D-G	888888	132,203		
300 Erie Blvd W	App Factor 10% Hv Sch			
Syracuse, NY 13202-4250	Distribution Facilities			
	BANK9999996			
	FULL MARKET VALUE	247,108		
			TOTAL TAX ---	5,000.80**
			DATE #1	10/02/17
			AMT DUE	5,000.80

STATE OF NEW YORK
 COUNTY - St Lawrence
 SCHOOL - Heuvelton Central
 TOWN - Macomb
 SWIS - 405400

2 0 1 7 S C H O O L T A X R O L L
 UTILITY & R.R. SECTION OF THE ROLL - 6
 N A M E S E C T I O N - N
 UNIFORM PERCENT OF VALUE IS 053.50

PAGE 707
 SUB-SECT - R VALUATION DATE-JUL 01, 2016
 TAXABLE STATUS DATE-MAR 01, 2017
 RPS155/V04/L015
 CURRENT DATE 8/24/2017

*** S P E C I A L D I S T R I C T S U M M A R Y ***

CODE	DISTRICT NAME	TOTAL PARCELS	EXTENSION TYPE	EXTENSION VALUE	AD VALOREM VALUE	EXEMPT AMOUNT	TAXABLE VALUE	TOTAL TAX
------	---------------	---------------	----------------	-----------------	------------------	---------------	---------------	-----------

NO SPECIAL DISTRICTS AT THIS LEVEL

*** S C H O O L D I S T R I C T S U M M A R Y ***

CODE	DISTRICT NAME	TOTAL PARCELS	ASSESSED LAND	ASSESSED TOTAL	EXEMPT AMOUNT	TOTAL TAXABLE	TOTAL TAX
					----- STAR AMOUNT	----- STAR TAXABLE	
	Heuvelton Central	1		132,203		132,203	
406404						132,203	5,000.80
	S U B - T O T A L	1		132,203		132,203	
	S U B - T O T A L (CONT)					132,203	5,000.80
	T O T A L	1		132,203		132,203	
	T O T A L (CONT)					132,203	5,000.80

*** S Y S T E M C O D E S S U M M A R Y ***

NO SYSTEM EXEMPTIONS AT THIS LEVEL

*** E X E M P T I O N S U M M A R Y ***

NO EXEMPTIONS AT THIS LEVEL

STATE OF NEW YORK
 COUNTY - St Lawrence
 SCHOOL - Heuvelton Central
 TOWN - Macomb
 SWIS - 405400

2 0 1 7 S C H O O L T A X R O L L
 UTILITY & R.R. SECTION OF THE ROLL - 6
 N A M E S E C T I O N - N
 UNIFORM PERCENT OF VALUE IS 053.50

PAGE 708
 SUB-SECT - R VALUATION DATE-JUL 01, 2016
 TAXABLE STATUS DATE-MAR 01, 2017
 RPS155/V04/L015
 CURRENT DATE 8/24/2017

*** G R A N D T O T A L S ***

ROLL SEC	DESCRIPTION	TOTAL PARCELS	ASSESSED LAND	ASSESSED TOTAL	EXEMPT AMOUNT ----- STAR AMOUNT	TOTAL TAXABLE ----- STAR TAXABLE	TAX RATE	TOTAL TAX
	Heuvelton Cent Sch			132,203		132,203		
	School Tax/Library			132,203		132,203		4,971.28
	SPEC DIST TAXES					132,203		29.52
6	UTILITIES & N.C.	1						5,000.80

STATE OF NEW YORK
 COUNTY - St Lawrence
 SCHOOL - Heuvelton Central
 TOWN - Macomb
 SWIS - 405400

2017 SCHOOL TAX ROLL
 UTILITY & R.R. SECTION OF THE ROLL - 6
 UNIFORM PERCENT OF VALUE IS 053.50

PAGE 709
 SUB-SECT - R VALUATION DATE-JUL 01, 2016
 TAXABLE STATUS DATE-MAR 01, 2017
 RPS155/V04/L015
 CURRENT DATE 8/24/2017

R O L L S U B S E C T I O N - R - T O T A L S

*** S P E C I A L D I S T R I C T S U M M A R Y ***

CODE	DISTRICT NAME	TOTAL PARCELS	EXTENSION TYPE	EXTENSION VALUE	AD VALOREM VALUE	EXEMPT AMOUNT	TAXABLE VALUE	TOTAL TAX
------	---------------	---------------	----------------	-----------------	------------------	---------------	---------------	-----------

NO SPECIAL DISTRICTS AT THIS LEVEL

*** S C H O O L D I S T R I C T S U M M A R Y ***

CODE	DISTRICT NAME	TOTAL PARCELS	ASSESSED LAND	ASSESSED TOTAL	EXEMPT AMOUNT	TOTAL TAXABLE	TOTAL TAX
					----- STAR AMOUNT	----- STAR TAXABLE	
	Heuvelton Central	1		132,203		132,203	
406404						132,203	5,000.80
	S U B - T O T A L	1		132,203		132,203	
	S U B - T O T A L (CONT)					132,203	5,000.80
	T O T A L	1		132,203		132,203	
	T O T A L (CONT)					132,203	5,000.80

*** S Y S T E M C O D E S S U M M A R Y ***

NO SYSTEM EXEMPTIONS AT THIS LEVEL

*** E X E M P T I O N S U M M A R Y ***

NO EXEMPTIONS AT THIS LEVEL

STATE OF NEW YORK
 COUNTY - St Lawrence
 SCHOOL - Heuvelton Central
 TOWN - Macomb
 SWIS - 405400

2 0 1 7 S C H O O L T A X R O L L
 UTILITY & R.R. SECTION OF THE ROLL - 6
 UNIFORM PERCENT OF VALUE IS 053.50

PAGE 710
 SUB-SECT - R VALUATION DATE-JUL 01, 2016
 TAXABLE STATUS DATE-MAR 01, 2017
 RPS155/V04/L015
 CURRENT DATE 8/24/2017

R O L L S U B S E C T I O N - R - T O T A L S

*** G R A N D T O T A L S ***

ROLL SEC	DESCRIPTION	TOTAL PARCELS	ASSESSED LAND	ASSESSED TOTAL	EXEMPT AMOUNT ----- STAR AMOUNT	TOTAL TAXABLE ----- STAR TAXABLE	TAX RATE	TOTAL TAX
	Heuvelton Cent Sch			132,203		132,203		
	School Tax/Library			132,203		132,203		4,971.28
	SPEC DIST TAXES					132,203		29.52
6	UTILITIES & N.C.	1						5,000.80

STATE OF NEW YORK
 COUNTY - St Lawrence
 SCHOOL - Heuvelton Central
 TOWN - Macomb
 SWIS - 405400

2 0 1 7 S C H O O L T A X R O L L
 UTILITY & R.R. SECTION OF THE ROLL - 6
 UNIFORM PERCENT OF VALUE IS 053.50

PAGE 711
 VALUATION DATE-JUL 01, 2016
 TAXABLE STATUS DATE-MAR 01, 2017
 RPS155/V04/L015
 CURRENT DATE 8/24/2017

R O L L S E C T I O N T O T A L S

*** S P E C I A L D I S T R I C T S U M M A R Y ***

CODE	DISTRICT NAME	TOTAL PARCELS	EXTENSION TYPE	EXTENSION VALUE	AD VALOREM VALUE	EXEMPT AMOUNT	TAXABLE VALUE	TOTAL TAX
------	---------------	---------------	----------------	-----------------	------------------	---------------	---------------	-----------

NO SPECIAL DISTRICTS AT THIS LEVEL

*** S C H O O L D I S T R I C T S U M M A R Y ***

CODE	DISTRICT NAME	TOTAL PARCELS	ASSESSED LAND	ASSESSED TOTAL	EXEMPT AMOUNT	TOTAL TAXABLE	TOTAL TAX
					-----	-----	
					STAR AMOUNT	STAR TAXABLE	
	Heuvelton Central	2		135,117	68	135,049	
406404						135,049	5,108.46
	S U B - T O T A L	2		135,117	68	135,049	
	S U B - T O T A L (CONT)					135,049	5,108.46
	T O T A L	2		135,117	68	135,049	
	T O T A L (CONT)					135,049	5,108.46

*** S Y S T E M C O D E S S U M M A R Y ***

NO SYSTEM EXEMPTIONS AT THIS LEVEL

*** E X E M P T I O N S U M M A R Y ***

CODE	DESCRIPTION	TOTAL PARCELS	SCHOOL
47100	Mass Telec	1	68
	T O T A L	1	68

STATE OF NEW YORK
 COUNTY - St Lawrence
 SCHOOL - Heuvelton Central
 TOWN - Macomb
 SWIS - 405400

2 0 1 7 S C H O O L T A X R O L L
 UTILITY & R.R. SECTION OF THE ROLL - 6
 UNIFORM PERCENT OF VALUE IS 053.50

PAGE 712
 VALUATION DATE-JUL 01, 2016
 TAXABLE STATUS DATE-MAR 01, 2017
 RPS155/V04/L015
 CURRENT DATE 8/24/2017

R O L L S E C T I O N T O T A L S

*** G R A N D T O T A L S ***

ROLL SEC	DESCRIPTION	TOTAL PARCELS	ASSESSED LAND	ASSESSED TOTAL	EXEMPT AMOUNT ----- STAR AMOUNT	TOTAL TAXABLE ----- STAR TAXABLE	TAX RATE	TOTAL TAX
	Heuvelton Cent Sch			135,117	68	135,049		
	School Tax/Library			135,117	68	135,049		5,078.30
	SPEC DIST TAXES					135,049		30.16
6	UTILITIES & N.C.	2						5,108.46

STATE OF NEW YORK
 COUNTY - St Lawrence
 SCHOOL - Heuvelton Central
 TOWN - Macomb
 SWIS - 405400

2 0 1 7 S C H O O L T A X R O L L
 WHOLLY EXEMPT SECTION OF THE ROLL - 8
 OWNERS NAME SEQUENCE
 UNIFORM PERCENT OF VALUE IS 053.50

PAGE 713
 VALUATION DATE-JUL 01, 2016
 TAXABLE STATUS DATE-MAR 01, 2017

TAX MAP PARCEL NUMBER	PROPERTY LOCATION & CLASS	ASSESSMENT	EXEMPTION CODE-----	SCHOOL
CURRENT OWNERS NAME	SCHOOL DISTRICT	LAND	TAX DESCRIPTION	TAXABLE VALUE
CURRENT OWNERS ADDRESS	PARCEL SIZE/GRID COORD	TOTAL	SPECIAL DISTRICTS	TAX AMOUNT

113.002-1-10	Off SH 184			113.002-1-10
New York State	971 Wetlands		New York S 12100	ACCT 8- 64- 4
Attn: Dept Of Taxation	Heuvelton Centr 406404	4,800	Heuvelton Cent Sch	
1 Empire State Plz	ACRES 19.00 BANK9999998	4,800	School Tax/Library	
Albany, NY 12227	EAST-0186814 NRTH-1645088			
	DEED BOOK 802 PG-00351			
	FULL MARKET VALUE	8,972		
				TOTAL TAX ---
				0.00**

113.002-1-11	Off SH 184			113.002-1-11
New York State	971 Wetlands		New York S 12100	ACCT 8- 64- 1
Attn: Dept Of Taxation	Heuvelton Centr 406404	3,400	Heuvelton Cent Sch	
1 Empire State Plz	ACRES 13.70 BANK9999998	3,400	School Tax/Library	
Albany, NY 12227	EAST-0188100 NRTH-1644654			
	DEED BOOK 836 PG-00548			
	FULL MARKET VALUE	6,355		
				TOTAL TAX ---
				0.00**

113.002-1-12	Off SH 184			113.002-1-12
New York State	971 Wetlands		New York S 12100	ACCT 8- 64- 6
Attn: Dept Of Taxation	Heuvelton Centr 406404	39,300	Heuvelton Cent Sch	
1 Empire State Plz	ACRES 157.10 BANK9999998	39,300	School Tax/Library	
Albany, NY 12227	EAST-0187883 NRTH-1646160			
	DEED BOOK 832 PG-00127			
	FULL MARKET VALUE	73,458		
				TOTAL TAX ---
				0.00**

113.002-1-13	Off SH 184			113.002-1-13
New York State	971 Wetlands		New York S 12100	ACCT 1- 40- 3
Attn: Dept Of Taxation	Heuvelton Centr 406404	29,800	Heuvelton Cent Sch	
1 Empire State Plz	ACRES 119.00 BANK9999998	29,800	School Tax/Library	
Albany, NY 12227	EAST-0189310 NRTH-1647685			
	DEED BOOK 928 PG-00299			
	FULL MARKET VALUE	55,701		
				TOTAL TAX ---
				0.00**

113.002-1-14	Sh 184			113.002-1-14
New York State	971 Wetlands		New York S 12100	ACCT 8- 63-11
Lawrence Brown Lands	Heuvelton Centr 406404	4,000	Heuvelton Cent Sch	
Attn: Dept Of Taxation	Re:Access Road To	4,000	School Tax/Library	
1 Empire State Plz	Fish Creek			
Albany, NY 12227	ACRES 15.90 BANK9999998			
	EAST-0190371 NRTH-1647224			
	DEED BOOK 802 PG-00157			
	FULL MARKET VALUE	7,477		
				TOTAL TAX ---
				0.00**

STATE OF NEW YORK
 COUNTY - St Lawrence
 SCHOOL - Heuvelton Central
 TOWN - Macomb
 SWIS - 405400

2 0 1 7 S C H O O L T A X R O L L
 WHOLLY EXEMPT SECTION OF THE ROLL - 8
 OWNERS NAME SEQUENCE
 UNIFORM PERCENT OF VALUE IS 053.50

PAGE 714
 VALUATION DATE-JUL 01, 2016
 TAXABLE STATUS DATE-MAR 01, 2017

TAX MAP PARCEL NUMBER	PROPERTY LOCATION & CLASS	ASSESSMENT	EXEMPTION CODE-----	SCHOOL
CURRENT OWNERS NAME	SCHOOL DISTRICT	LAND	TAX DESCRIPTION	TAXABLE VALUE
CURRENT OWNERS ADDRESS	PARCEL SIZE/GRID COORD	TOTAL	SPECIAL DISTRICTS	TAX AMOUNT
***** 113.002-1-27 *****				
	Off SH 184			ACCT 8- 64- 7
113.002-1-27	971 Wetlands		New York S 12100	51,900
New York State	Heuvelton Centr 406404	51,900	Heuvelton Cent Sch	0.00
Attn: Dept Of Taxation	ACRES 207.40 BANK9999998	51,900	School Tax/Library	0.00
1 Empire State Plz	EAST-0185436 NRTH-1643614			
Albany, NY 12227	DEED BOOK 795 PG-00122			
	FULL MARKET VALUE	97,009		
			TOTAL TAX ---	0.00**
***** 113.002-1-28 *****				
	Off SH 184			ACCT 8- 63-13
113.002-1-28	971 Wetlands		New York S 12100	24,500
New York State	Heuvelton Centr 406404	24,500	Heuvelton Cent Sch	0.00
Attn: Dept Of Taxation	ACRES 97.90 BANK9999998	24,500	School Tax/Library	0.00
1 Empire State Plz	EAST-0181148 NRTH-1641111			
Albany, NY 12227	DEED BOOK 770 PG-00247			
	FULL MARKET VALUE	45,794		
			TOTAL TAX ---	0.00**
***** 113.002-1-30 *****				
	Off SH 184			ACCT 1- 59-20
113.002-1-30	971 Wetlands		New York S 12100	3,800
New York State	Heuvelton Centr 406404	3,800	Heuvelton Cent Sch	0.00
Attn: P Cons Service	FRNT 300.00 DPTH 1480.00	3,800	School Tax/Library	0.00
317 Washington St	ACRES 15.00 BANK9999998			
Watertown, NY 13601	EAST-0186460 NRTH-1644951			
	DEED BOOK 960 PG-01067			
	FULL MARKET VALUE	7,103		
			TOTAL TAX ---	0.00**
***** 113.002-1-31 *****				
	Off SH 184			ACCT 8- 4- 1
113.002-1-31	971 Wetlands		New York S 12100	20,900
New York State	Heuvelton Centr 406404	20,900	Heuvelton Cent Sch	0.00
Attn: SLC Treasurer	113.002-1-26 &	20,900	School Tax/Library	0.00
48 Court St	113.004-2-1			
Canton, NY 13617	ACRES 83.49 BANK9999998			
	EAST-0182835 NRTH-1642133			
	DEED BOOK 941 PG-00646			
	FULL MARKET VALUE	39,065		
			TOTAL TAX ---	0.00**
***** 113.004-1-1 *****				
	Off SH 184			ACCT 9-999-35
113.004-1-1	971 Wetlands		New York S 12100	19,900
New York State	Heuvelton Centr 406404	19,900	Heuvelton Cent Sch	0.00
Attn: Dept Of Taxation	C G Putman Land	19,900	School Tax/Library	0.00
1 Empire State Plz	St Law 43.17 Proposal 5			
Albany, NY 12227	ACRES 84.80 BANK9999998			
	EAST-0180440 NRTH-1639724			
	DEED BOOK 767 PG-00402			
	FULL MARKET VALUE	37,196		
			TOTAL TAX ---	0.00**

STATE OF NEW YORK
 COUNTY - St Lawrence
 SCHOOL - Heuvelton Central
 TOWN - Macomb
 SWIS - 405400

2017 SCHOOL TAX ROLL
 WHOLLY EXEMPT SECTION OF THE ROLL - 8
 NAME SECTION - N
 UNIFORM PERCENT OF VALUE IS 053.50

PAGE 715
 VALUATION DATE-JUL 01, 2016
 TAXABLE STATUS DATE-MAR 01, 2017
 RPS155/V04/L015
 CURRENT DATE 8/24/2017

*** SPECIAL DISTRICT SUMMARY ***

CODE	DISTRICT NAME	TOTAL PARCELS	EXTENSION TYPE	EXTENSION VALUE	AD VALOREM VALUE	EXEMPT AMOUNT	TAXABLE VALUE	TOTAL TAX
------	---------------	---------------	----------------	-----------------	------------------	---------------	---------------	-----------

NO SPECIAL DISTRICTS AT THIS LEVEL

*** SCHOOL DISTRICT SUMMARY ***

CODE	DISTRICT NAME	TOTAL PARCELS	ASSESSED LAND	ASSESSED TOTAL	EXEMPT AMOUNT	TOTAL TAXABLE	TOTAL TAX
					----- STAR AMOUNT	----- STAR TAXABLE	
	Heuvelton Central	10	202,300	202,300	202,300		
406404							
	S U B - T O T A L	10	202,300	202,300	202,300		
	S U B - T O T A L (CONT)						
	T O T A L	10	202,300	202,300	202,300		
	T O T A L (CONT)						

*** SYSTEM CODES SUMMARY ***

NO SYSTEM EXEMPTIONS AT THIS LEVEL

*** EXEMPTION SUMMARY ***

CODE	DESCRIPTION	TOTAL PARCELS	SCHOOL
12100	New York S	10	202,300
	T O T A L	10	202,300

STATE OF NEW YORK
 COUNTY - St Lawrence
 SCHOOL - Heuvelton Central
 TOWN - Macomb
 SWIS - 405400

2 0 1 7 S C H O O L T A X R O L L
 WHOLLY EXEMPT SECTION OF THE ROLL - 8
 N A M E S E C T I O N - N
 UNIFORM PERCENT OF VALUE IS 053.50

PAGE 716
 VALUATION DATE-JUL 01, 2016
 TAXABLE STATUS DATE-MAR 01, 2017
 RPS155/V04/L015
 CURRENT DATE 8/24/2017

*** G R A N D T O T A L S ***

ROLL SEC	DESCRIPTION	TOTAL PARCELS	ASSESSED LAND	ASSESSED TOTAL	EXEMPT AMOUNT ----- STAR AMOUNT	TOTAL TAXABLE ----- STAR TAXABLE	TAX RATE	TOTAL TAX
	RS 8 TOTAL		202,300	202,300	202,300			
8	SPEC DIST TAXES WHOLLY EXEMPT	10						

STATE OF NEW YORK
 COUNTY - St Lawrence
 SCHOOL - Heuvelton Central
 TOWN - Macomb
 SWIS - 405400

2 0 1 7 S C H O O L T A X R O L L
 WHOLLY EXEMPT SECTION OF THE ROLL - 8
 OWNERS NAME SEQUENCE
 UNIFORM PERCENT OF VALUE IS 053.50

PAGE 717
 VALUATION DATE-JUL 01, 2016
 TAXABLE STATUS DATE-MAR 01, 2017

TAX MAP PARCEL NUMBER	PROPERTY LOCATION & CLASS	ASSESSMENT	EXEMPTION CODE-----	SCHOOL
CURRENT OWNERS NAME	SCHOOL DISTRICT	LAND	TAX DESCRIPTION	TAXABLE VALUE
CURRENT OWNERS ADDRESS	PARCEL SIZE/GRID COORD	TOTAL	SPECIAL DISTRICTS	TAX AMOUNT
***** 113.004-1-9 *****				
	Ward Rd			ACCT 8- 65- 7
113.004-1-9	695 Cemetery		Town Cemet 13510	8,600
Oldsville Assoc Cemetery	Heuvelton Centr 406404	8,600	Heuvelton Cent Sch	0.00
6663 State Highway 58	ACRES 1.30	8,600	School Tax/Library	0.00
Hammond, NY 13646	EAST-0181682 NRTH-1635245			
	DEED BOOK 89B PG-00448			
	FULL MARKET VALUE	16,075		
TOTAL TAX ---				0.00**

STATE OF NEW YORK
 COUNTY - St Lawrence
 SCHOOL - Heuvelton Central
 TOWN - Macomb
 SWIS - 405400

2017 SCHOOL TAX ROLL
 WHOLLY EXEMPT SECTION OF THE ROLL - 8
 NAME SECTION - 0
 UNIFORM PERCENT OF VALUE IS 053.50

PAGE 718
 VALUATION DATE-JUL 01, 2016
 TAXABLE STATUS DATE-MAR 01, 2017
 RPS155/V04/L015
 CURRENT DATE 8/24/2017

*** SPECIAL DISTRICT SUMMARY ***

CODE	DISTRICT NAME	TOTAL PARCELS	EXTENSION TYPE	EXTENSION VALUE	AD VALOREM VALUE	EXEMPT AMOUNT	TAXABLE VALUE	TOTAL TAX
------	---------------	---------------	----------------	-----------------	------------------	---------------	---------------	-----------

NO SPECIAL DISTRICTS AT THIS LEVEL

*** SCHOOL DISTRICT SUMMARY ***

CODE	DISTRICT NAME	TOTAL PARCELS	ASSESSED LAND	ASSESSED TOTAL	EXEMPT AMOUNT	TOTAL TAXABLE	TOTAL TAX
					----- STAR AMOUNT	----- STAR TAXABLE	
	Heuvelton Central	1	8,600	8,600	8,600		
406404							
	S U B - T O T A L	1	8,600	8,600	8,600		
	S U B - T O T A L (CONT)						
	T O T A L	1	8,600	8,600	8,600		
	T O T A L (CONT)						

*** SYSTEM CODES SUMMARY ***

NO SYSTEM EXEMPTIONS AT THIS LEVEL

*** EXEMPTION SUMMARY ***

CODE	DESCRIPTION	TOTAL PARCELS	SCHOOL
13510	Town Cemet	1	8,600
	T O T A L	1	8,600

STATE OF NEW YORK
 COUNTY - St Lawrence
 SCHOOL - Heuvelton Central
 TOWN - Macomb
 SWIS - 405400

2 0 1 7 S C H O O L T A X R O L L
 WHOLLY EXEMPT SECTION OF THE ROLL - 8
 N A M E S E C T I O N - 0
 UNIFORM PERCENT OF VALUE IS 053.50

PAGE 719
 VALUATION DATE-JUL 01, 2016
 TAXABLE STATUS DATE-MAR 01, 2017
 RPS155/V04/L015
 CURRENT DATE 8/24/2017

*** G R A N D T O T A L S ***

ROLL SEC	DESCRIPTION	TOTAL PARCELS	ASSESSED LAND	ASSESSED TOTAL	EXEMPT AMOUNT ----- STAR AMOUNT	TOTAL TAXABLE ----- STAR TAXABLE	TAX RATE	TOTAL TAX
	RS 8 TOTAL		8,600	8,600	8,600			
8	SPEC DIST TAXES WHOLLY EXEMPT	1						

STATE OF NEW YORK
 COUNTY - St Lawrence
 SCHOOL - Heuvelton Central
 TOWN - Macomb
 SWIS - 405400

2017 SCHOOL TAX ROLL
 WHOLLY EXEMPT SECTION OF THE ROLL - 8
 UNIFORM PERCENT OF VALUE IS 053.50

PAGE 720
 VALUATION DATE-JUL 01, 2016
 TAXABLE STATUS DATE-MAR 01, 2017
 RPS155/V04/L015
 CURRENT DATE 8/24/2017

R O L L S U B S E C T I O N - - T O T A L S

*** S P E C I A L D I S T R I C T S U M M A R Y ***

CODE	DISTRICT NAME	TOTAL PARCELS	EXTENSION TYPE	EXTENSION VALUE	AD VALOREM VALUE	EXEMPT AMOUNT	TAXABLE VALUE	TOTAL TAX
------	---------------	---------------	----------------	-----------------	------------------	---------------	---------------	-----------

NO SPECIAL DISTRICTS AT THIS LEVEL

*** S C H O O L D I S T R I C T S U M M A R Y ***

CODE	DISTRICT NAME	TOTAL PARCELS	ASSESSED LAND	ASSESSED TOTAL	EXEMPT AMOUNT	TOTAL TAXABLE	TOTAL TAX
					-----	-----	
					STAR AMOUNT	STAR TAXABLE	
	Heuvelton Central	11	210,900	210,900	210,900		
406404	S U B - T O T A L	11	210,900	210,900	210,900		
	S U B - T O T A L (CONT)						
	T O T A L	11	210,900	210,900	210,900		
	T O T A L (CONT)						

*** S Y S T E M C O D E S S U M M A R Y ***

NO SYSTEM EXEMPTIONS AT THIS LEVEL

*** E X E M P T I O N S U M M A R Y ***

CODE	DESCRIPTION	TOTAL PARCELS	SCHOOL
12100	New York S	10	202,300
13510	Town Cemet	1	8,600
	T O T A L	11	210,900

STATE OF NEW YORK
 COUNTY - St Lawrence
 SCHOOL - Heuvelton Central
 TOWN - Macomb
 SWIS - 405400

2 0 1 7 S C H O O L T A X R O L L
 WHOLLY EXEMPT SECTION OF THE ROLL - 8
 UNIFORM PERCENT OF VALUE IS 053.50

PAGE 721
 VALUATION DATE-JUL 01, 2016
 TAXABLE STATUS DATE-MAR 01, 2017
 RPS155/V04/L015
 CURRENT DATE 8/24/2017

R O L L S U B S E C T I O N - - T O T A L S

*** G R A N D T O T A L S ***

ROLL SEC	DESCRIPTION	TOTAL PARCELS	ASSESSED LAND	ASSESSED TOTAL	EXEMPT AMOUNT ----- STAR AMOUNT	TOTAL TAXABLE ----- STAR TAXABLE	TAX RATE	TOTAL TAX
	RS 8 TOTAL		210,900	210,900	210,900			
8	SPEC DIST TAXES WHOLLY EXEMPT	11						

STATE OF NEW YORK
 COUNTY - St Lawrence
 SCHOOL - Heuvelton Central
 TOWN - Macomb
 SWIS - 405400

2017 SCHOOL TAX ROLL
 WHOLLY EXEMPT SECTION OF THE ROLL - 8
 UNIFORM PERCENT OF VALUE IS 053.50

PAGE 722
 VALUATION DATE-JUL 01, 2016
 TAXABLE STATUS DATE-MAR 01, 2017
 RPS155/V04/L015
 CURRENT DATE 8/24/2017

R O L L S E C T I O N T O T A L S

*** S P E C I A L D I S T R I C T S U M M A R Y ***

CODE	DISTRICT NAME	TOTAL PARCELS	EXTENSION TYPE	EXTENSION VALUE	AD VALOREM VALUE	EXEMPT AMOUNT	TAXABLE VALUE	TOTAL TAX
------	---------------	---------------	----------------	-----------------	------------------	---------------	---------------	-----------

NO SPECIAL DISTRICTS AT THIS LEVEL

*** S C H O O L D I S T R I C T S U M M A R Y ***

CODE	DISTRICT NAME	TOTAL PARCELS	ASSESSED LAND	ASSESSED TOTAL	EXEMPT AMOUNT	TOTAL TAXABLE	TOTAL TAX
					-----	-----	
					STAR AMOUNT	STAR TAXABLE	
	Heuvelton Central	11	210,900	210,900	210,900		
406404	S U B - T O T A L	11	210,900	210,900	210,900		
	S U B - T O T A L (CONT)						
	T O T A L	11	210,900	210,900	210,900		
	T O T A L (CONT)						

*** S Y S T E M C O D E S S U M M A R Y ***

NO SYSTEM EXEMPTIONS AT THIS LEVEL

*** E X E M P T I O N S U M M A R Y ***

CODE	DESCRIPTION	TOTAL PARCELS	SCHOOL
12100	New York S	10	202,300
13510	Town Cemet	1	8,600
	T O T A L	11	210,900

STATE OF NEW YORK
 COUNTY - St Lawrence
 SCHOOL - Heuvelton Central
 TOWN - Macomb
 SWIS - 405400

2 0 1 7 S C H O O L T A X R O L L
 WHOLLY EXEMPT SECTION OF THE ROLL - 8
 UNIFORM PERCENT OF VALUE IS 053.50

PAGE 723
 VALUATION DATE-JUL 01, 2016
 TAXABLE STATUS DATE-MAR 01, 2017
 RPS155/V04/L015
 CURRENT DATE 8/24/2017

R O L L S E C T I O N T O T A L S

*** G R A N D T O T A L S ***

ROLL SEC	DESCRIPTION	TOTAL PARCELS	ASSESSED LAND	ASSESSED TOTAL	EXEMPT AMOUNT ----- STAR AMOUNT	TOTAL TAXABLE ----- STAR TAXABLE	TAX RATE	TOTAL TAX
	RS 8 TOTAL		210,900	210,900	210,900			
8	SPEC DIST TAXES WHOLLY EXEMPT	11						

STATE OF NEW YORK
 COUNTY - St Lawrence
 SCHOOL - Heuvelton Central
 TOWN - Macomb
 SWIS - 405400

2 0 1 7 S C H O O L T A X R O L L

PAGE 724
 VALUATION DATE-JUL 01, 2016
 TAXABLE STATUS DATE-MAR 01, 2017
 RPS155/V04/L015
 CURRENT DATE 8/24/2017

S W I S T O T A L S

*** S P E C I A L D I S T R I C T S U M M A R Y ***

CODE	DISTRICT NAME	TOTAL PARCELS	EXTENSION TYPE	EXTENSION VALUE	AD VALOREM VALUE	EXEMPT AMOUNT	TAXABLE VALUE	TAX RATE	TOTAL TAX
------	---------------	---------------	----------------	-----------------	------------------	---------------	---------------	----------	-----------

NO SPECIAL DISTRICTS AT THIS LEVEL

*** S C H O O L D I S T R I C T S U M M A R Y ***

CODE	DISTRICT NAME	TOTAL PARCELS	ASSESSED LAND	ASSESSED TOTAL	EXEMPT AMOUNT	TOTAL TAXABLE	TAX RATE	TOTAL TAX
					----- STAR AMOUNT	----- STAR TAXABLE		
	Heuvelton Central	183	2766,270	5582,367	341,056	5,241,311		
406404					746,380	4,494,931	.223275	170,194.71
	S U B - T O T A L	183	2766,270	5582,367	341,056	5,241,311		
	S U B - T O T A L (CONT)				746,380	4,494,931		170,194.71
	T O T A L	183	2766,270	5582,367	341,056	5,241,311		
	T O T A L (CONT)				746,380	4,494,931		170,194.71

*** S Y S T E M C O D E S S U M M A R Y ***

NO SYSTEM EXEMPTIONS AT THIS LEVEL

*** E X E M P T I O N S U M M A R Y ***

CODE	DESCRIPTION	TOTAL PARCELS	SCHOOL
12100	New York S	10	202,300
13510	Town Cemet	1	8,600
41720	Ag Distric	13	38,663
41800	Aged - All	3	56,675
41834	ENH STAR	15	473,530

STATE OF NEW YORK
 COUNTY - St Lawrence
 SCHOOL - Heuvelton Central
 TOWN - Macomb
 SWIS - 405400

2 0 1 7 S C H O O L T A X R O L L

PAGE 726
 VALUATION DATE-JUL 01, 2016
 TAXABLE STATUS DATE-MAR 01, 2017
 RPS155/V04/L015
 CURRENT DATE 8/24/2017

S W I S T O T A L S

*** G R A N D T O T A L S ***

ROLL SEC	DESCRIPTION	TOTAL PARCELS	ASSESSED LAND	ASSESSED TOTAL	EXEMPT AMOUNT ----- STAR AMOUNT	TOTAL TAXABLE ----- STAR TAXABLE	TAX RATE
	Heuvelton Cent Sch			135,117	68	135,049	
	School Tax/Library			135,117	68	135,049	37.603356
	SPEC DIST TAXES					135,049	0.223275
6	UTILITIES & N.C.	2					5,108.46
					210,900		
8	SPEC DIST TAXES WHOLLY EXEMPT	11					
	Heuvelton Cent Sch		2766,270	5582,367	341,056	5,241,311	
	School Tax/Library		2766,270	5582,367	746,380	4,494,931	37.603356
	SPEC DIST TAXES				341,056	5,241,311	0.223275
*	SUB TOTAL	183					170,194.71
	Heuvelton Cent Sch		2766,270	5582,367	341,056	5,241,311	
	School Tax/Library		2766,270	5582,367	746,380	4,494,931	37.603356
	SPEC DIST TAXES				341,056	5,241,311	0.223275
**	GRAND TOTAL	183					170,194.71

STATE OF NEW YORK
 COUNTY - St Lawrence
 SCHOOL - Heuvelton Central
 TOWN - Oswegatchie
 VILLAGE - Heuvelton
 SWIS - 406401

2 0 1 7 S C H O O L T A X R O L L
 T A X A B L E SECTION OF THE ROLL - 1
 OWNERS NAME SEQUENCE
 UNIFORM PERCENT OF VALUE IS 100.00

PAGE 727
 VALUATION DATE-JUL 01, 2016
 TAXABLE STATUS DATE-MAR 01, 2017

TAX MAP PARCEL NUMBER	PROPERTY LOCATION & CLASS	ASSESSMENT	EXEMPTION CODE-----	SCHOOL
CURRENT OWNERS NAME	SCHOOL DISTRICT	LAND	TAX DESCRIPTION	TAXABLE VALUE
CURRENT OWNERS ADDRESS	PARCEL SIZE/GRID COORD	TOTAL	SPECIAL DISTRICTS	TAX AMOUNT
***** 72.054-1-7.1 *****				
15,19 Wilson St				ACCT 1- 1-11 BILL 1063
72.054-1-7.1	270 Mfg housing		Heuvelton Cent Sch	20,000 402.36
Arnold William L	Heuvelton Centr 406404	11,500	School Tax/Library	20,000 2.39
Arnold Marsha S	Re:M.h. Old Sty W/garage	20,000		
1678 County Route 25	210x67x78x71x287x130			
Canton, NY 13617	FRNT 210.00 DPTH 134.00			
	ACRES 0.77			
	EAST-0220545 NRTH-1686608			
	DEED BOOK 2004 PG-11341			
	FULL MARKET VALUE	20,000		
TOTAL TAX ---				404.75**
				DATE #1 10/02/17
				AMT DUE 404.75
***** 72.070-2-5 *****				
47 Union St				ACCT 1- 1-12 BILL 1064
72.070-2-5	210 1 Family Res		BAS STAR 41854	30,000
Ashlaw Jonathan R	Heuvelton Centr 406404	7,700	Heuvelton Cent Sch	68,000 1,368.03
47 Union St	131x96x131x82	68,000	School Tax/Library	68,000 8.12
Heuvelton, NY 13654	FRNT 131.00 DPTH 89.00			
	BANK8888830			
	EAST-0220480 NRTH-1683613			
	DEED BOOK 2005 PG-3342			
	FULL MARKET VALUE	68,000		
TOTAL TAX ---				772.61**
				DATE #1 10/02/17
				AMT DUE 772.61
***** 72.062-4-2 *****				
72 Lisbon St				ACCT 1- 1-13 BILL 1065
72.062-4-2	210 1 Family Res		Heuvelton Cent Sch	45,000 905.31
Ashworth Angela M	Heuvelton Centr 406404	10,300	School Tax/Library	45,000 5.38
515 Seymour St	148x162x151x126	45,000		
Ogdensburg, NY 13669	FRNT 148.00 DPTH 144.00			
	EAST-0220925 NRTH-1685357			
	DEED BOOK 2010 PG-18048			
	FULL MARKET VALUE	45,000		
TOTAL TAX ---				910.69**
				DATE #1 10/02/17
				AMT DUE 910.69

STATE OF NEW YORK
 COUNTY - St Lawrence
 SCHOOL - Heuvelton Central
 TOWN - Oswegatchie
 VILLAGE - Heuvelton
 SWIS - 406401

2 0 1 7 S C H O O L T A X R O L L
 T A X A B L E SECTION OF THE ROLL - 1
 N A M E S E C T I O N - A
 UNIFORM PERCENT OF VALUE IS 100.00

PAGE 728
 VALUATION DATE-JUL 01, 2016
 TAXABLE STATUS DATE-MAR 01, 2017
 RPS155/V04/L015
 CURRENT DATE 8/24/2017

*** S P E C I A L D I S T R I C T S U M M A R Y ***

CODE	DISTRICT NAME	TOTAL PARCELS	EXTENSION TYPE	EXTENSION VALUE	AD VALOREM VALUE	EXEMPT AMOUNT	TAXABLE VALUE	TOTAL TAX
------	---------------	---------------	----------------	-----------------	------------------	---------------	---------------	-----------

NO SPECIAL DISTRICTS AT THIS LEVEL

*** S C H O O L D I S T R I C T S U M M A R Y ***

CODE	DISTRICT NAME	TOTAL PARCELS	ASSESSED LAND	ASSESSED TOTAL	EXEMPT AMOUNT	TOTAL TAXABLE	TOTAL TAX
					----- STAR AMOUNT	----- STAR TAXABLE	
	Heuvelton Central	3	29,500	133,000		133,000	
406404					30,000	103,000	2,088.05
	S U B - T O T A L	3	29,500	133,000		133,000	
	S U B - T O T A L (CONT)				30,000	103,000	2,088.05
	T O T A L	3	29,500	133,000		133,000	
	T O T A L (CONT)				30,000	103,000	2,088.05

*** S Y S T E M C O D E S S U M M A R Y ***

NO SYSTEM EXEMPTIONS AT THIS LEVEL

*** E X E M P T I O N S U M M A R Y ***

CODE	DESCRIPTION	TOTAL PARCELS	SCHOOL
41854	BAS STAR	1	30,000
	T O T A L	1	30,000

STATE OF NEW YORK
 COUNTY - St Lawrence
 SCHOOL - Heuvelton Central
 TOWN - Oswegatchie
 VILLAGE - Heuvelton
 SWIS - 406401

2 0 1 7 S C H O O L T A X R O L L
 T A X A B L E SECTION OF THE ROLL - 1
 N A M E S E C T I O N - A
 UNIFORM PERCENT OF VALUE IS 100.00

PAGE 729
 VALUATION DATE-JUL 01, 2016
 TAXABLE STATUS DATE-MAR 01, 2017
 RPS155/V04/L015
 CURRENT DATE 8/24/2017

*** G R A N D T O T A L S ***

ROLL SEC	DESCRIPTION	TOTAL PARCELS	ASSESSED LAND	ASSESSED TOTAL	EXEMPT AMOUNT ----- STAR AMOUNT	TOTAL TAXABLE ----- STAR TAXABLE	TAX RATE	TOTAL TAX
	Heuvelton Cent Sch		29,500	133,000		133,000		
	School Tax/Library		29,500	133,000	30,000	103,000		2,072.16
	SPEC DIST TAXES					133,000		15.89
1	TAXABLE	3						2,088.05

STATE OF NEW YORK
 COUNTY - St Lawrence
 SCHOOL - Heuvelton Central
 TOWN - Oswegatchie
 VILLAGE - Heuvelton
 SWIS - 406401

2 0 1 7 S C H O O L T A X R O L L
 T A X A B L E SECTION OF THE ROLL - 1
 OWNERS NAME SEQUENCE
 UNIFORM PERCENT OF VALUE IS 100.00

PAGE 730
 VALUATION DATE-JUL 01, 2016
 TAXABLE STATUS DATE-MAR 01, 2017

TAX MAP PARCEL NUMBER	PROPERTY LOCATION & CLASS	ASSESSMENT	EXEMPTION CODE-----	SCHOOL
CURRENT OWNERS NAME	SCHOOL DISTRICT	LAND	TAX DESCRIPTION	TAXABLE VALUE
CURRENT OWNERS ADDRESS	PARCEL SIZE/GRID COORD	TOTAL	SPECIAL DISTRICTS	TAX AMOUNT
***** 72.054-2-9 *****				
30 Commerce St				ACCT 1- 4- 4 BILL 1066
72.054-2-9	311 Res vac land		Heuvelton Cent Sch	10,000 201.18
Backus Peter	Heuvelton Centr 406404	10,000	School Tax/Library	10,000 1.19
Backus Darcy	Re:M.H. Removed	10,000		
12 Wayne Hunter Rd	120x176x115x176			
Waddington, NY 13694	FRNT 176.00 DPTH 120.00			
	EAST-0221931 NRTH-1686457			
	DEED BOOK 2010 PG-9696			
	FULL MARKET VALUE	10,000		
			TOTAL TAX ---	202.37**
			DATE #1	10/02/17
			AMT DUE	202.37
***** 72.054-2-8.2 *****				
114 Lisbon St				ACCT 1- 6- 9.2 BILL 1067
72.054-2-8.2	270 Mfg housing		Heuvelton Cent Sch	19,500 392.30
Backus Peter J	Heuvelton Centr 406404	7,600	School Tax/Library	19,500 2.33
Backus Darcy L	Re:M.H. Old Sty	19,500		
12 Wayne Hunter Rd	Re:0697sp12500			
Waddington, NY 13694	FRNT 66.00 DPTH 152.00			
	EAST-0221984 NRTH-1686513			
	DEED BOOK 2010 PG-15427			
	FULL MARKET VALUE	19,500		
			TOTAL TAX ---	394.63**
			DATE #1	10/02/17
			AMT DUE	394.63
***** 72.070-1-5 *****				
30 Lisbon St				ACCT 1- 1- 5 BILL 1068
72.070-1-5	270 Mfg housing		Heuvelton Cent Sch	30,000 603.54
Bacon Michael	Heuvelton Centr 406404	8,500	School Tax/Library	30,000 3.58
Bacon Sharlyne	Re:0410sp11000	30,000		
30 Lisbon St	FRNT 75.00 DPTH 167.00			
Heuvelton, NY 13654	EAST-0219820 NRTH-1684064			
	DEED BOOK 2016 PG-6521			
	FULL MARKET VALUE	30,000		
			TOTAL TAX ---	607.12**
			DATE #1	10/02/17
			AMT DUE	607.12
***** 72.070-1-6 *****				
32 Lisbon St				ACCT 1- 2- 2 BILL 1069
72.070-1-6	210 1 Family Res		Heuvelton Cent Sch	80,000 1,609.45
Bailey Judy M	Heuvelton Centr 406404	8,500	School Tax/Library	80,000 9.56
PO Box 84	FRNT 75.00 DPTH 167.00	80,000		
Heuvelton, NY 13654	EAST-0219849 NRTH-1684119			
	DEED BOOK 897 PG-488			
	FULL MARKET VALUE	80,000		
			TOTAL TAX ---	1,619.01**
			DATE #1	10/02/17
			AMT DUE	1,619.01

STATE OF NEW YORK
 COUNTY - St Lawrence
 SCHOOL - Heuvelton Central
 TOWN - Oswegatchie
 VILLAGE - Heuvelton
 SWIS - 406401

2 0 1 7 S C H O O L T A X R O L L
 T A X A B L E SECTION OF THE ROLL - 1
 OWNERS NAME SEQUENCE
 UNIFORM PERCENT OF VALUE IS 100.00

PAGE 731
 VALUATION DATE-JUL 01, 2016
 TAXABLE STATUS DATE-MAR 01, 2017

TAX MAP PARCEL NUMBER	PROPERTY LOCATION & CLASS	ASSESSMENT	EXEMPTION CODE-----	SCHOOL
CURRENT OWNERS NAME	SCHOOL DISTRICT	LAND	TAX DESCRIPTION	TAXABLE VALUE
CURRENT OWNERS ADDRESS	PARCEL SIZE/GRID COORD	TOTAL	SPECIAL DISTRICTS	TAX AMOUNT
***** 72.062-3-20 *****				
87 Lisbon St				ACCT 1- 18- 7 BILL 1070
72.062-3-20	210 1 Family Res		ENH STAR 41834	60,000
Ballard Walter E Jr	Heuvelton Centr 406404	7,900	Heuvelton Cent Sch	1,207.09
Ballard Donna L	FRNT 59.00 DPTH 228.00	60,000	School Tax/Library	7.17
87 Lisbon St	EAST-0220944 NRTH-1685760			
Heuvelton, NY 13654	DEED BOOK 1002 PG-00421			
	FULL MARKET VALUE	60,000		
TOTAL TAX ---				7.17**
				DATE #1 10/02/17
				AMT DUE 7.17
***** 72.062-3-32 *****				
59 Lisbon St				ACCT 1- 6- 2 BILL 1071
72.062-3-32	210 1 Family Res		Heuvelton Cent Sch	30,000
Barr William C	Heuvelton Centr 406404	6,200	School Tax/Library	603.54
5439 State Highway 812	FRNT 60.00 DPTH 112.00	30,000		
Ogdensburg, NY 13669	EAST-0220360 NRTH-1684984			
	DEED BOOK 2016 PG-1083			
	FULL MARKET VALUE	30,000		
TOTAL TAX ---				607.12**
				DATE #1 10/02/17
				AMT DUE 607.12
***** 72.062-6-17.1 *****				
60 State St				ACCT 1- 11-12.1 BILL 1072
72.062-6-17.1	210 1 Family Res		BAS STAR 41854	30,000
Basford Mark D	Heuvelton Centr 406404	9,000	Heuvelton Cent Sch	1,609.45
Basford Carol A	Re:1002sp57000	80,000	School Tax/Library	9.56
PO Box 291	FRNT 91.00 DPTH 160.00			
Heuvelton, NY 13654	BANK8888830			
	EAST-0219839 NRTH-1684953			
	DEED BOOK 2002 PG-18796			
	FULL MARKET VALUE	80,000		
TOTAL TAX ---				1,015.47**
				DATE #1 10/02/17
				AMT DUE 1,015.47
***** 72.054-2-18 *****				
11 Irish Settlement Rd				ACCT 1- 3-14 BILL 1073
72.054-2-18	210 1 Family Res		BAS STAR 41854	30,000
Beaulieu Jennifer M	Heuvelton Centr 406404	13,600	Heuvelton Cent Sch	1,307.68
11 Irish Settlement Rd	Re:old Sty 1.7 Sty	65,000	School Tax/Library	7.76
Heuvelton, NY 13654	07604SP42000			
	216x238x202x205			
	FRNT 216.00 DPTH 211.00			
	BANK8888830			
	EAST-0221390 NRTH-1686537			
	DEED BOOK 2004 PG-14264			
	FULL MARKET VALUE	65,000		
TOTAL TAX ---				711.89**
				DATE #1 10/02/17
				AMT DUE 711.89

STATE OF NEW YORK
 COUNTY - St Lawrence
 SCHOOL - Heuvelton Central
 TOWN - Oswegatchie
 VILLAGE - Heuvelton
 SWIS - 406401

2 0 1 7 S C H O O L T A X R O L L
 T A X A B L E SECTION OF THE ROLL - 1
 OWNERS NAME SEQUENCE
 UNIFORM PERCENT OF VALUE IS 100.00

PAGE 732
 VALUATION DATE-JUL 01, 2016
 TAXABLE STATUS DATE-MAR 01, 2017

TAX MAP PARCEL NUMBER	PROPERTY LOCATION & CLASS	ASSESSMENT	EXEMPTION CODE-----	SCHOOL
CURRENT OWNERS NAME	SCHOOL DISTRICT	LAND	TAX DESCRIPTION	TAXABLE VALUE
CURRENT OWNERS ADDRESS	PARCEL SIZE/GRID COORD	TOTAL	SPECIAL DISTRICTS	TAX AMOUNT
***** 72.063-1-8 *****				
72.063-1-8	95 Rensselaer St			ACCT 1- 4- 5 BILL 1074
Belile Mitchell S	210 1 Family Res		ENH STAR 41834	65,500
Belile Clarence	Heuvelton Centr 406404	13,300	Heuvelton Cent Sch	1,609.45
95 Rensselaer St	ACRES 1.00	80,000	School Tax/Library	9.56
Heuvelton, NY 13654	EAST-0222819 NRTH-1685887			
	DEED BOOK 2004 PG-23837			
	FULL MARKET VALUE	80,000		
TOTAL TAX ---				301.27**
				DATE #1 10/02/17
				AMT DUE 301.27
***** 72.062-9-9.1 *****				
72.062-9-9.1	162 Union St			ACCT 1- 2- 9 BILL 1075
Bergeron Thomas P	210 1 Family Res		BAS STAR 41854	30,000
PO Box 67	Heuvelton Centr 406404	11,400	Heuvelton Cent Sch	1,710.04
Heuvelton, NY 13654	Re:Old Sty 2.0 Sty	85,000	School Tax/Library	10.15
	165'rfx158x83x136x83x26'r			
	FRNT 165.00 DPTH			
	EAST-0221126 NRTH-1684169			
	DEED BOOK 2000 PG-6404			
	FULL MARKET VALUE	85,000		
TOTAL TAX ---				1,116.65**
				DATE #1 10/02/17
				AMT DUE 1,116.65
***** 72.062-8-19.1 *****				
72.062-8-19.1	11 Water St			ACCT 1- 2-14 BILL 1076
Besaw Annette D	210 1 Family Res		BAS STAR 41854	30,000
11 Water St	Heuvelton Centr 406404	5,900	Heuvelton Cent Sch	1,106.50
Heuvelton, NY 13654	Re:82001sp36000	55,000	School Tax/Library	6.57
	42x192x42x190			
	FRNT 42.00 DPTH 191.00			
	EAST-0220344 NRTH-1684254			
	DEED BOOK 2001 PG-15286			
	FULL MARKET VALUE	55,000		
TOTAL TAX ---				509.52**
				DATE #1 10/02/17
				AMT DUE 509.52
***** 72.062-2-8 *****				
72.062-2-8	1 York St			ACCT 1- 21- 7 BILL 1077
Bice Aaron M	210 1 Family Res		BAS STAR 41854	30,000
290 Plimpton Rd	Heuvelton Centr 406404	7,800	Heuvelton Cent Sch	1,106.50
Heuvelton, NY 13654	Re:1108sp49000	55,000	School Tax/Library	6.57
	FRNT 101.00 DPTH 107.00			
	EAST-0219926 NRTH-1685818			
PRIOR OWNER ON 3/01/2017	DEED BOOK 2017 PG-3535			
Crobar Michael	FULL MARKET VALUE	55,000		
TOTAL TAX ---				509.52**
				DATE #1 10/02/17
				AMT DUE 509.52

STATE OF NEW YORK
 COUNTY - St Lawrence
 SCHOOL - Heuvelton Central
 TOWN - Oswegatchie
 VILLAGE - Heuvelton
 SWIS - 406401

2 0 1 7 S C H O O L T A X R O L L
 T A X A B L E SECTION OF THE ROLL - 1
 OWNERS NAME SEQUENCE
 UNIFORM PERCENT OF VALUE IS 100.00

PAGE 733
 VALUATION DATE-JUL 01, 2016
 TAXABLE STATUS DATE-MAR 01, 2017

TAX MAP PARCEL NUMBER	PROPERTY LOCATION & CLASS	ASSESSMENT	EXEMPTION CODE-----	SCHOOL
CURRENT OWNERS NAME	SCHOOL DISTRICT	LAND	TAX DESCRIPTION	TAXABLE VALUE
CURRENT OWNERS ADDRESS	PARCEL SIZE/GRID COORD	TOTAL	SPECIAL DISTRICTS	TAX AMOUNT
***** 72.062-4-13 *****				
55 Water St				ACCT 1- 4- 7 BILL 1078
72.062-4-13	210 1 Family Res		BAS STAR 41854	30,000
Bloodough Christopher P	Heuvelton Centr 406404	10,000	Heuvelton Cent Sch	60,000 1,207.09
55 Water St	Re:0309sp50500	60,000	School Tax/Library	60,000 7.17
Heuvelton, NY 13654	77x213x89x187			
	FRNT 77.00 DPTH 200.00			
	BANK8888830			
	EAST-0221259 NRTH-1685301			
	DEED BOOK 2009 PG-4365			
	FULL MARKET VALUE	60,000		
			TOTAL TAX ---	610.71**
				DATE #1 10/02/17
				AMT DUE 610.71
***** 72.062-8-9 *****				
90 State St				ACCT 1- 18- 1 BILL 1079
72.062-8-9	421 Restaurant		Heuvelton Cent Sch	50,000 1,005.91
Bogie & Mac's LLC	Heuvelton Centr 406404	4,200	School Tax/Library	50,000 5.97
90 State St	Re:H & S Diner	50,000		
Heuvelton, NY 13654	24x180x36x100x12x80			
	FRNT 24.00 DPTH 184.00			
	BANK8888288			
	EAST-0220296 NRTH-1684492			
	DEED BOOK 2016 PG-13790			
	FULL MARKET VALUE	50,000		
			TOTAL TAX ---	1,011.88**
				DATE #1 10/02/17
				AMT DUE 1,011.88
***** 72.070-3-4.1 *****				
115 State St				ACCT 1- 2-15.1 BILL 1080
72.070-3-4.1	260 Seasonal res - WTRFNT		Heuvelton Cent Sch	55,000 1,106.50
Bottrill Ann B (LU)	Heuvelton Centr 406404	17,000	School Tax/Library	55,000 6.57
Attn: Baule Frederick J	ACRES 8.40	55,000		
13800 S Harbor View Ct	EAST-0221892 NRTH-1683858			
Prospect, KY 40059-9177	DEED BOOK 2001 PG-20644			
	FULL MARKET VALUE	55,000		
			TOTAL TAX ---	1,113.07**
				DATE #1 10/02/17
				AMT DUE 1,113.07
***** 72.062-7-14 *****				
Annette St				BILL 1081
72.062-7-14	330 Vacant comm		Heuvelton Cent Sch	1,200 24.14
Bracy Robert	Heuvelton Centr 406404	1,200	School Tax/Library	1,200 0.14
541 County Route 4	50x523x50x585	1,200		
Ogdensburg, NY 13669	FRNT 50.00 DPTH 554.00			
	EAST-0219381 NRTH-1684416			
	DEED BOOK 2014 PG-15599			
	FULL MARKET VALUE	1,200		
			TOTAL TAX ---	24.28**
				DATE #1 10/02/17
				AMT DUE 24.28



STATE OF NEW YORK
 COUNTY - St Lawrence
 SCHOOL - Heuvelton Central
 TOWN - Oswegatchie
 VILLAGE - Heuvelton
 SWIS - 406401

2 0 1 7 S C H O O L T A X R O L L
 T A X A B L E SECTION OF THE ROLL - 1
 OWNERS NAME SEQUENCE
 UNIFORM PERCENT OF VALUE IS 100.00

PAGE 734
 VALUATION DATE-JUL 01, 2016
 TAXABLE STATUS DATE-MAR 01, 2017

TAX MAP PARCEL NUMBER	PROPERTY LOCATION & CLASS	ASSESSMENT	EXEMPTION CODE-----	SCHOOL
CURRENT OWNERS NAME	SCHOOL DISTRICT	LAND	TAX DESCRIPTION	TAXABLE VALUE
CURRENT OWNERS ADDRESS	PARCEL SIZE/GRID COORD	TOTAL	SPECIAL DISTRICTS	TAX AMOUNT
***** 72.062-3-36 *****				
72.062-3-36	61 State St			ACCT 1- 11- 1 BILL 1082
Brady James	210 1 Family Res		ENH STAR 41834	65,500
Brady Jeanne	Heuvelton Centr 406404	7,200	Heuvelton Cent Sch	72,000 1,448.50
61 State St	90x100x90x102	72,000	School Tax/Library	72,000 8.60
Heuvelton, NY 13654	FRNT 90.00 DPTH 101.00			
	EAST-0220202 NRTH-1684871			
	DEED BOOK 909 PG-01059			
	FULL MARKET VALUE	72,000		
			TOTAL TAX ---	139.37**
			DATE #1	10/02/17
			AMT DUE	139.37
***** 72.062-5-7 *****				
72.062-5-7	34 Water St			ACCT 1- 5- 7 BILL 1083
Bray Worden L	210 1 Family Res - WTRFNT		ENH STAR 41834	60,000
Bray Gloria J	Heuvelton Centr 406404	3,500	Heuvelton Cent Sch	60,000 1,207.09
34 Water St	Re:052011sp52800	60,000	School Tax/Library	60,000 7.17
Heuvelton, NY 13654	60x62x60x40			
	FRNT 60.00 DPTH 51.00			
	BANK8888830			
	EAST-0220860 NRTH-1684643			
	DEED BOOK 2011 PG-6317			
	FULL MARKET VALUE	60,000		
			TOTAL TAX ---	7.17**
			DATE #1	10/02/17
			AMT DUE	7.17
***** 72.061-1-27 *****				
72.061-1-27	2 Annette St			ACCT 1- 7-11 BILL 1084
Breault Rene' P	210 1 Family Res		BAS STAR 41854	30,000
Breault Teresa	Heuvelton Centr 406404	8,100	Heuvelton Cent Sch	90,000 1,810.63
2 Annette St	FRNT 150.00 DPTH 89.00	90,000	School Tax/Library	90,000 10.75
Heuvelton, NY 13654	BANK8888830			
	EAST-0219083 NRTH-1684892			
	DEED BOOK 2001 PG-15489			
	FULL MARKET VALUE	90,000		
			TOTAL TAX ---	1,217.84**
			DATE #1	10/02/17
			AMT DUE	1,217.84
***** 72.062-8-13 *****				
72.062-8-13	98 State St			ACCT 1- 19- 6 BILL 1085
Breitenbach Lisa M	482 Det row bldg		Heuvelton Cent Sch	68,000 1,368.03
Kempf Daniel	Heuvelton Centr 406404	7,100	School Tax/Library	68,000 8.12
2413 E 5th St	Re:Masonic Hall	68,000		
Charlotte, NC 28204-4340	07sp59000			
	FRNT 42.00 DPTH 184.00			
	EAST-0220394 NRTH-1684421			
	DEED BOOK 2007 PG-10655			
	FULL MARKET VALUE	68,000		
			TOTAL TAX ---	1,376.15**
			DATE #1	10/02/17
			AMT DUE	1,376.15



STATE OF NEW YORK
 COUNTY - St Lawrence
 SCHOOL - Heuvelton Central
 TOWN - Oswegatchie
 VILLAGE - Heuvelton
 SWIS - 406401

2 0 1 7 S C H O O L T A X R O L L
 T A X A B L E SECTION OF THE ROLL - 1
 OWNERS NAME SEQUENCE
 UNIFORM PERCENT OF VALUE IS 100.00

PAGE 735
 VALUATION DATE-JUL 01, 2016
 TAXABLE STATUS DATE-MAR 01, 2017

TAX MAP PARCEL NUMBER	PROPERTY LOCATION & CLASS	ASSESSMENT	EXEMPTION CODE-----	SCHOOL
CURRENT OWNERS NAME	SCHOOL DISTRICT	LAND	TAX DESCRIPTION	TAXABLE VALUE
CURRENT OWNERS ADDRESS	PARCEL SIZE/GRID COORD	TOTAL	SPECIAL DISTRICTS	TAX AMOUNT
***** 72.062-2-22 *****				
72.062-2-22	25 Justina St			ACCT 1- 5- 8 BILL 1086
Breitenbach Lisa Maida	210 1 Family Res		BAS STAR 41854	30,000
Lennon Beatrice M	Heuvelton Centr 406404	7,300	Heuvelton Cent Sch	1,398.21
98 State St	Re:092011sp69350	69,500	School Tax/Library	8.30
Heuvelton, NY 13654	FRNT 56.00 DPTH 180.00			
	EAST-0219873 NRTH-1685299			
	DEED BOOK 2016 PG-6493			
	FULL MARKET VALUE	69,500		
			TOTAL TAX ---	802.96**
			DATE #1	10/02/17
			AMT DUE	802.96
***** 72.061-1-30 *****				
72.061-1-30	2 State St			ACCT 1- 16-12 BILL 1087
Bressette Beatrice M	210 1 Family Res		Heuvelton Cent Sch	704.13
2 State St	Heuvelton Centr 406404	8,200	School Tax/Library	4.18
Heuvelton, NY 13654	Re:042011sp35000	35,000		
	125x103x62x130s			
	FRNT 125.00 DPTH 103.00			
	BANK8888288			
	EAST-0219062 NRTH-1686190			
	DEED BOOK 2011 PG-5791			
	FULL MARKET VALUE	35,000		
			TOTAL TAX ---	708.31**
			DATE #1	10/02/17
			AMT DUE	708.31
***** 72.062-5-4.1 *****				
72.062-5-4.1	27 Water St			ACCT 1- 11- 9 BILL 1088
Brossoit Erik R	210 1 Family Res		BAS STAR 41854	30,000
Brossoit Angela J	Heuvelton Centr 406404	11,000	Heuvelton Cent Sch	1,609.45
27 Water St	Re:0307sp56000	80,000	School Tax/Library	9.56
Heuvelton, NY 13654-3200	90x223x115x80x138			
	FRNT 90.00 DPTH 223.00			
	ACRES 0.55			
	EAST-0220703 NRTH-1684737			
	DEED BOOK 2007 PG-4955			
	FULL MARKET VALUE	80,000		
			TOTAL TAX ---	1,015.47**
			DATE #1	10/02/17
			AMT DUE	1,015.47
***** 72.062-4-26 *****				
72.062-4-26	82 Rensselaer St			ACCT 1- 21- 6 BILL 1089
Brothers Trevor J	270 Mfg housing		Heuvelton Cent Sch	1,126.61
82 Rensselaer St	Heuvelton Centr 406404	8,400	School Tax/Library	6.69
Heuvelton, NY 13654	129x110x190x100	56,000		
	FRNT 129.00 DPTH 105.00			
	BANK8888288			
	EAST-0222247 NRTH-1685742			
	DEED BOOK 2015 PG-12684			
	FULL MARKET VALUE	56,000		
			TOTAL TAX ---	1,133.30**
			DATE #1	10/02/17

AMT DUE 1,133.30

STATE OF NEW YORK
 COUNTY - St Lawrence
 SCHOOL - Heuvelton Central
 TOWN - Oswegatchie
 VILLAGE - Heuvelton
 SWIS - 406401

2 0 1 7 S C H O O L T A X R O L L
 T A X A B L E SECTION OF THE ROLL - 1
 OWNERS NAME SEQUENCE
 UNIFORM PERCENT OF VALUE IS 100.00

PAGE 736
 VALUATION DATE-JUL 01, 2016
 TAXABLE STATUS DATE-MAR 01, 2017

TAX MAP PARCEL NUMBER	PROPERTY LOCATION & CLASS	ASSESSMENT	EXEMPTION CODE-----	SCHOOL
CURRENT OWNERS NAME	SCHOOL DISTRICT	LAND	TAX DESCRIPTION	TAXABLE VALUE
CURRENT OWNERS ADDRESS	PARCEL SIZE/GRID COORD	TOTAL	SPECIAL DISTRICTS	TAX AMOUNT
***** 72.062-8-1.11 *****				
72.062-8-1.11	37 Lisbon St			ACCT 1- 11- 6.1 BILL 1090
Brown Stephen Jay	210 1 Family Res		Heuvelton Cent Sch	80,000 1,609.45
Brown Julie Ann	Heuvelton Centr 406404	7,000	School Tax/Library	80,000 9.56
8127 State Highway 58	Re:Old Sty 1.7 Sty W/det	80,000		
Heuvelton, NY 13654	Gar 0507sp70000			
	61x156x52x30x118x153			
	FRNT 61.00 DPTH 140.00			
	BANK8888830			
	EAST-0219877 NRTH-1684452			
	DEED BOOK 2016 PG-15801			
	FULL MARKET VALUE	80,000		
			TOTAL TAX ---	1,619.01**
				DATE #1 10/02/17
				AMT DUE 1,619.01
***** 72.062-4-18.12 *****				
72.062-4-18.12	41 York St			BILL 1091
Brown Thomas R	210 1 Family Res		BAS STAR 41854	30,000
Brown Kathleen M	Heuvelton Centr 406404	10,700	Heuvelton Cent Sch	88,000 1,770.39
15 York St	Re:old Sty 2.0 Sty	88,000	School Tax/Library	88,000 10.51
Heuvelton, NY 13654	130sx220sx99sx220s			
	FRNT 134.00 DPTH 184.00			
	BANK8888288			
	EAST-0220882 NRTH-1685039			
	DEED BOOK 2003 PG-11846			
	FULL MARKET VALUE	88,000		
			TOTAL TAX ---	1,177.36**
				DATE #1 10/02/17
				AMT DUE 1,177.36
***** 72.062-4-3 *****				
72.062-4-3	76 Lisbon St			ACCT 1- 9-14 BILL 1092
Bullock Gizelle	210 1 Family Res		Heuvelton Cent Sch	121,000 2,434.29
Bullock Adam D	Heuvelton Centr 406404	11,700	School Tax/Library	121,000 14.45
76 Lisbon St	Re:Vic 1.7 Sty	121,000		
Heuvelton, NY 13654	08sp116000			
	181x208x178x162			
	FRNT 181.00 DPTH 165.00			
	BANK8888288			
	EAST-0221051 NRTH-1685470			
	DEED BOOK 2014 PG-3683			
	FULL MARKET VALUE	121,000		
			TOTAL TAX ---	2,448.74**
				DATE #1 10/02/17
				AMT DUE 2,448.74

STATE OF NEW YORK
 COUNTY - St Lawrence
 SCHOOL - Heuvelton Central
 TOWN - Oswegatchie
 VILLAGE - Heuvelton
 SWIS - 406401

2 0 1 7 S C H O O L T A X R O L L
 T A X A B L E SECTION OF THE ROLL - 1
 OWNERS NAME SEQUENCE
 UNIFORM PERCENT OF VALUE IS 100.00

PAGE 737
 VALUATION DATE-JUL 01, 2016
 TAXABLE STATUS DATE-MAR 01, 2017

TAX MAP PARCEL NUMBER	PROPERTY LOCATION & CLASS	ASSESSMENT	EXEMPTION CODE-----	SCHOOL
CURRENT OWNERS NAME	SCHOOL DISTRICT	LAND	TAX DESCRIPTION	TAXABLE VALUE
CURRENT OWNERS ADDRESS	PARCEL SIZE/GRID COORD	TOTAL	SPECIAL DISTRICTS	TAX AMOUNT
***** 72.062-2-24 *****				
45 State St				ACCT 1- 6-1 BILL 1093
72.062-2-24	210 1 Family Res		BAS STAR 41854	30,000
Burnett Christie R	Heuvelton Centr 406404	7,100	Heuvelton Cent Sch	70,000 1,408.27
45 State St	Re:0408sp65000	70,000	School Tax/Library	70,000 8.36
Heuvelton, NY 13654	FRNT 75.00 DPTH 111.00			
	EAST-0219773 NRTH-1685270			
	DEED BOOK 2013 PG-19221			
	FULL MARKET VALUE	70,000		
			TOTAL TAX ---	813.08**
			DATE #1	10/02/17
			AMT DUE	813.08
***** 72.062-4-29 *****				
69 Rensselaer St				ACCT 1- 12- 9 BILL 1094
72.062-4-29	210 1 Family Res		BAS STAR 41854	30,000
Bush Ira K	Heuvelton Centr 406404	11,900	Heuvelton Cent Sch	52,000 1,046.14
Bush Peggy F	200x145x199x159	52,000	School Tax/Library	52,000 6.21
PO Box 443	FRNT 200.00 DPTH			
Heuvelton, NY 13654	ACRES 0.70			
	EAST-0222025 NRTH-1685955			
	DEED BOOK 1089 PG-820			
	FULL MARKET VALUE	52,000		
			TOTAL TAX ---	448.81**
			DATE #1	10/02/17
			AMT DUE	448.81
***** 72.062-3-8 *****				
19 York St				ACCT 1- 8-11 BILL 1095
72.062-3-8	210 1 Family Res		BAS STAR 41854	30,000
Bush Ryan	Heuvelton Centr 406404	7,200	Heuvelton Cent Sch	90,000 1,810.63
Fenton Jamie L	Re:blue 1.5 Sty	90,000	School Tax/Library	90,000 10.75
19 York St	07sp90000			
Heuvelton, NY 13654	FRNT 99.00 DPTH 92.00			
	EAST-0220313 NRTH-1685465			
	DEED BOOK 2007 PG-15253			
	FULL MARKET VALUE	90,000		
			TOTAL TAX ---	1,217.84**
			DATE #1	10/02/17
			AMT DUE	1,217.84
***** 72.062-4-11.1 *****				
65 Water St				ACCT 1- 1- 2 BILL 1096
72.062-4-11.1	443 Feed sales		Heuvelton Cent Sch	65,000 1,307.68
Bush Ryan	Heuvelton Centr 406404	15,800	School Tax/Library	65,000 7.76
65 Water St	Re:Agway Feed Store	65,000		
Heuvelton, NY 13654	W/new warehouse 50000sp			
	FRNT 648.00 DPTH			
	ACRES 1.20			
	EAST-0221522 NRTH-1685579			
	DEED BOOK 2011 PG-1525			
	FULL MARKET VALUE	65,000		
			TOTAL TAX ---	1,315.44**
			DATE #1	10/02/17
			AMT DUE	1,315.44

STATE OF NEW YORK
 COUNTY - St Lawrence
 SCHOOL - Heuvelton Central
 TOWN - Oswegatchie
 VILLAGE - Heuvelton
 SWIS - 406401

2 0 1 7 S C H O O L T A X R O L L
 T A X A B L E SECTION OF THE ROLL - 1
 OWNERS NAME SEQUENCE
 UNIFORM PERCENT OF VALUE IS 100.00

PAGE 738
 VALUATION DATE-JUL 01, 2016
 TAXABLE STATUS DATE-MAR 01, 2017

TAX MAP PARCEL NUMBER	PROPERTY LOCATION & CLASS	ASSESSMENT	EXEMPTION CODE-----	SCHOOL
CURRENT OWNERS NAME	SCHOOL DISTRICT	LAND	TAX DESCRIPTION	TAXABLE VALUE
CURRENT OWNERS ADDRESS	PARCEL SIZE/GRID COORD	TOTAL	SPECIAL DISTRICTS	TAX AMOUNT
***** 72.062-4-22 *****				
	98 Lisbon St			ACCT 1- 3-13 BILL 1097
72.062-4-22	210 1 Family Res		Heuvelton Cent Sch	33,000 663.90
Bushey Merla (Lu)	Heuvelton Centr 406404	7,600	School Tax/Library	33,000 3.94
1026 Farnes Rd	FRNT 90.00 DPTH 110.00	33,000		
Canton, NY 13617	EAST-0221592 NRTH-1686119			
	DEED BOOK 1108 PG-1033			
	FULL MARKET VALUE	33,000		
TOTAL TAX ---				667.84**
				DATE #1 10/02/17
				AMT DUE 667.84

STATE OF NEW YORK
 COUNTY - St Lawrence
 SCHOOL - Heuvelton Central
 TOWN - Oswegatchie
 VILLAGE - Heuvelton
 SWIS - 406401

2 0 1 7 S C H O O L T A X R O L L
 T A X A B L E SECTION OF THE ROLL - 1
 N A M E S E C T I O N - B
 UNIFORM PERCENT OF VALUE IS 100.00

PAGE 739
 VALUATION DATE-JUL 01, 2016
 TAXABLE STATUS DATE-MAR 01, 2017
 RPS155/V04/L015
 CURRENT DATE 8/24/2017

*** S P E C I A L D I S T R I C T S U M M A R Y ***

CODE	DISTRICT NAME	TOTAL PARCELS	EXTENSION TYPE	EXTENSION VALUE	AD VALOREM VALUE	EXEMPT AMOUNT	TAXABLE VALUE	TOTAL TAX
------	---------------	---------------	----------------	-----------------	------------------	---------------	---------------	-----------

NO SPECIAL DISTRICTS AT THIS LEVEL

*** S C H O O L D I S T R I C T S U M M A R Y ***

CODE	DISTRICT NAME	TOTAL PARCELS	ASSESSED LAND	ASSESSED TOTAL	EXEMPT AMOUNT	TOTAL TAXABLE	TOTAL TAX
					----- STAR AMOUNT	----- STAR TAXABLE	
	Heuvelton Central	32	281,900	1,945,200		1,945,200	
406404					641,000	1,304,200	26,470.37
	S U B - T O T A L	32	281,900	1,945,200		1,945,200	
	S U B - T O T A L (CONT)				641,000	1,304,200	26,470.37
	T O T A L	32	281,900	1,945,200		1,945,200	
	T O T A L (CONT)				641,000	1,304,200	26,470.37

*** S Y S T E M C O D E S S U M M A R Y ***

NO SYSTEM EXEMPTIONS AT THIS LEVEL

*** E X E M P T I O N S U M M A R Y ***

CODE	DESCRIPTION	TOTAL PARCELS	SCHOOL
41834	ENH STAR	4	251,000
41854	BAS STAR	13	390,000
	T O T A L	17	641,000

STATE OF NEW YORK
 COUNTY - St Lawrence
 SCHOOL - Heuvelton Central
 TOWN - Oswegatchie
 VILLAGE - Heuvelton
 SWIS - 406401

2 0 1 7 S C H O O L T A X R O L L
 T A X A B L E SECTION OF THE ROLL - 1
 N A M E S E C T I O N - B
 UNIFORM PERCENT OF VALUE IS 100.00

PAGE 740
 VALUATION DATE-JUL 01, 2016
 TAXABLE STATUS DATE-MAR 01, 2017
 RPS155/V04/L015
 CURRENT DATE 8/24/2017

*** G R A N D T O T A L S ***

ROLL SEC	DESCRIPTION	TOTAL PARCELS	ASSESSED LAND	ASSESSED TOTAL	EXEMPT AMOUNT ----- STAR AMOUNT	TOTAL TAXABLE ----- STAR TAXABLE	TAX RATE	TOTAL TAX
	Heuvelton Cent Sch		281,900	1945,200		1,945,200		
	School Tax/Library		281,900	1945,200	641,000	1,304,200		26,238.03
	SPEC DIST TAXES					1,945,200		232.34
1	TAXABLE	32						26,470.37

STATE OF NEW YORK
 COUNTY - St Lawrence
 SCHOOL - Heuvelton Central
 TOWN - Oswegatchie
 VILLAGE - Heuvelton
 SWIS - 406401

2 0 1 7 S C H O O L T A X R O L L
 T A X A B L E SECTION OF THE ROLL - 1
 OWNERS NAME SEQUENCE
 UNIFORM PERCENT OF VALUE IS 100.00

PAGE 741
 VALUATION DATE-JUL 01, 2016
 TAXABLE STATUS DATE-MAR 01, 2017

TAX MAP PARCEL NUMBER	PROPERTY LOCATION & CLASS	ASSESSMENT	EXEMPTION CODE-----	SCHOOL
CURRENT OWNERS NAME	SCHOOL DISTRICT	LAND	TAX DESCRIPTION	TAXABLE VALUE
CURRENT OWNERS ADDRESS	PARCEL SIZE/GRID COORD	TOTAL	SPECIAL DISTRICTS	TAX AMOUNT
***** 72.061-1-21 *****				
72.061-1-21	65 Washington St			ACCT 1- 11- 3 BILL 1098
Calton Kenneth	210 1 Family Res		Heuvelton Cent Sch	90,000 1,810.63
Bowhall Karen	Heuvelton Centr 406404	11,100	School Tax/Library	90,000 10.75
65 Washington St	Re:old Sty 1.7 Sty W/	90,000		
Heuvelton, NY 13654	Det Gar			
	0503sp71000			
	FRNT 131.00 DPTH 239.00			
	BANK8888830			
	EAST-0219220 NRTH-1685360			
	DEED BOOK 2003 PG-7570			
	FULL MARKET VALUE	90,000		
			TOTAL TAX ---	1,821.38**
				DATE #1 10/02/17
				AMT DUE 1,821.38
***** 72.062-8-28 *****				
72.062-8-28	39 Annette St			ACCT 1- 20- 8 BILL 1099
Carmany Karen F	210 1 Family Res		BAS STAR 41854	30,000
39 Annette St	Heuvelton Centr 406404	6,900	Heuvelton Cent Sch	90,000 1,810.63
Heuvelton, NY 13654	Re:1008sp90000	90,000	School Tax/Library	90,000 10.75
	FRNT 69.00 DPTH 116.00			
	EAST-0220068 NRTH-1684252			
	DEED BOOK 2008 PG-18782			
	FULL MARKET VALUE	90,000		
			TOTAL TAX ---	1,217.84**
				DATE #1 10/02/17
				AMT DUE 1,217.84
***** 72.070-3-14 *****				
72.070-3-14	144 State St			ACCT 1- 12-15 BILL 1100
Carroll Raymond	210 1 Family Res		BAS STAR 41854	30,000
McBreen Christine	Heuvelton Centr 406404	10,400	Heuvelton Cent Sch	53,000 1,066.26
PO Box 195	Re:Old Sty 1.7 Sty	53,000	School Tax/Library	53,000 6.33
Heuvelton, NY 13654	99x341x100x360			
	FRNT 99.00 DPTH 351.00			
	EAST-0221390 NRTH-1683330			
	DEED BOOK 881 PG-00340			
	FULL MARKET VALUE	53,000		
			TOTAL TAX ---	469.05**
				DATE #1 10/02/17
				AMT DUE 469.05

STATE OF NEW YORK
 COUNTY - St Lawrence
 SCHOOL - Heuvelton Central
 TOWN - Oswegatchie
 VILLAGE - Heuvelton
 SWIS - 406401

2 0 1 7 S C H O O L T A X R O L L
 T A X A B L E SECTION OF THE ROLL - 1
 OWNERS NAME SEQUENCE
 UNIFORM PERCENT OF VALUE IS 100.00

PAGE 742
 VALUATION DATE-JUL 01, 2016
 TAXABLE STATUS DATE-MAR 01, 2017

TAX MAP PARCEL NUMBER	PROPERTY LOCATION & CLASS	ASSESSMENT	EXEMPTION CODE-----	SCHOOL
CURRENT OWNERS NAME	SCHOOL DISTRICT	LAND	TAX DESCRIPTION	TAXABLE VALUE
CURRENT OWNERS ADDRESS	PARCEL SIZE/GRID COORD	TOTAL	SPECIAL DISTRICTS	TAX AMOUNT
***** 72.054-2-20 *****				
72.054-2-20	25 Irish Settlement Rd			ACCT 1- 16-15
Castor Lyle L	270 Mfg housing		BAS STAR 41854	BILL 1101
Castor Carole M	Heuvelton Centr 406404	9,300	Heuvelton Cent Sch	21,000
25 Irish Settlement Rd	96x190x96x174	21,000	School Tax/Library	21,000
Heuvelton, NY 13654	FRNT 96.00 DPTH 170.00			
	EAST-0221430 NRTH-1686790			
	DEED BOOK 2003 PG-23898			
	FULL MARKET VALUE	21,000		
			TOTAL TAX ---	2.51**
			DATE #1	10/02/17
			AMT DUE	2.51
***** 72.055-1-3.1 *****				
72.055-1-3.1	Mccoy Rd			ACCT 1- 20- 6
Caswell Alson	105 Vac farmland		Heuvelton Cent Sch	BILL 1102
Caswell Mary Ann	Heuvelton Centr 406404	800	School Tax/Library	800
11 McCoy Rd	FRNT 40.00 DPTH	800		800
Heuvelton, NY 13654	ACRES 4.70			
	EAST-0223295 NRTH-1686229			
	DEED BOOK 904 PG-00737			
	FULL MARKET VALUE	800		
			TOTAL TAX ---	16.19**
			DATE #1	10/02/17
			AMT DUE	16.19
***** 72.062-4-18.11 *****				
72.062-4-18.11	35 York St			ACCT 1- 18-13
Chambers Margaret E	210 1 Family Res		ENH STAR 41834	BILL 1103
35 York St	Heuvelton Centr 406404	10,700	Heuvelton Cent Sch	65,500
Heuvelton, NY 13654	Re:DW w/att Gar	97,000	School Tax/Library	97,000
	FRNT 120.00 DPTH 220.00			97,000
	EAST-0220802 NRTH-1685114			
	DEED BOOK 2004 PG-23179			
	FULL MARKET VALUE	97,000		
			TOTAL TAX ---	645.31**
			DATE #1	10/02/17
			AMT DUE	645.31
***** 72.063-1-3 *****				
72.063-1-3	77 Rensselaer St			ACCT 1- 21- 2
Charlton Samuel J	210 1 Family Res		Heuvelton Cent Sch	BILL 1104
Charlton Kelly C	Heuvelton Centr 406404	6,100	School Tax/Library	38,000
25 Old State Rd	48x135x63x159	38,000		38,000
Heuvelton, NY 13654	FRNT 48.00 DPTH 147.00			
	EAST-0222340 NRTH-1685899			
	DEED BOOK 2005 PG-778			
	FULL MARKET VALUE	38,000		
			TOTAL TAX ---	769.03**
			DATE #1	10/02/17
			AMT DUE	769.03

STATE OF NEW YORK
 COUNTY - St Lawrence
 SCHOOL - Heuvelton Central
 TOWN - Oswegatchie
 VILLAGE - Heuvelton
 SWIS - 406401

2 0 1 7 S C H O O L T A X R O L L
 T A X A B L E SECTION OF THE ROLL - 1
 OWNERS NAME SEQUENCE
 UNIFORM PERCENT OF VALUE IS 100.00

PAGE 743
 VALUATION DATE-JUL 01, 2016
 TAXABLE STATUS DATE-MAR 01, 2017

TAX MAP PARCEL NUMBER	PROPERTY LOCATION & CLASS	ASSESSMENT	EXEMPTION CODE-----	SCHOOL
CURRENT OWNERS NAME	SCHOOL DISTRICT	LAND	TAX DESCRIPTION	TAXABLE VALUE
CURRENT OWNERS ADDRESS	PARCEL SIZE/GRID COORD	TOTAL	SPECIAL DISTRICTS	TAX AMOUNT
***** 72.070-2-25 *****				
	110 State St			ACCT 1- 9- 8 BILL 1105
72.070-2-25	433 Auto body - WTRFNT		Business I 47610	3,540
Charlton Samuel J	Heuvelton Centr 406404	9,500	Heuvelton Cent Sch	1,236.46
Charlton Kelly C	101x10x87x109x104	65,000	School Tax/Library	7.34
25 Old State Rd	FRNT 101.00 DPTH 104.00			
Heuvelton, NY 13654	EAST-0220838 NRTH-1684099			
	DEED BOOK 1093 PG-22			
	FULL MARKET VALUE	65,000		
TOTAL TAX ---				1,243.80**
				DATE #1 10/02/17
				AMT DUE 1,243.80
***** 72.062-3-4 *****				
	7 Clinton St			ACCT 1- 4- 3 BILL 1106
72.062-3-4	210 1 Family Res		ENH STAR 41834	65,000
Childs Victor	Heuvelton Centr 406404	9,800	Heuvelton Cent Sch	1,307.68
Childs Helen	FRNT 98.00 DPTH 195.00	65,000	School Tax/Library	7.76
7 Clinton St	EAST-0220165 NRTH-1685248			
Heuvelton, NY 13654	DEED BOOK 673 PG-00443			
	FULL MARKET VALUE	65,000		
TOTAL TAX ---				7.76**
				DATE #1 10/02/17
				AMT DUE 7.76
***** 72.054-2-5 *****				
	14,16 Irish Settlement Rd			ACCT 1- 11-10 BILL 1107
72.054-2-5	270 Mfg housing		BAS STAR 41854	19,000
Christman Georgeanna M	Heuvelton Centr 406404	8,400	Heuvelton Cent Sch	382.24
16 Irish Settlement Rd	FRNT 90.00 DPTH 137.00	19,000	School Tax/Library	2.27
Heuvelton, NY 13654	EAST-0221611 NRTH-1686557			
	DEED BOOK 2008 PG-14736			
	FULL MARKET VALUE	19,000		
TOTAL TAX ---				2.27**
				DATE #1 10/02/17
				AMT DUE 2.27
***** 72.070-2-12 *****				
	116 State St			ACCT 1- 18- 6 BILL 1108
72.070-2-12	210 1 Family Res		BAS STAR 41854	30,000
Clary Anthony Lee	Heuvelton Centr 406404	6,900	Heuvelton Cent Sch	1,810.63
Clary Karen Sue	Re:07sp60000	90,000	School Tax/Library	10.75
116 State St	114x35x43x126x78			
Heuvelton, NY 13654	FRNT 114.00 DPTH 78.00			
	BANK8888220			
	EAST-0220978 NRTH-1684000			
	DEED BOOK 2014 PG-12310			
	FULL MARKET VALUE	90,000		
TOTAL TAX ---				1,217.84**
				DATE #1 10/02/17
				AMT DUE 1,217.84

STATE OF NEW YORK
 COUNTY - St Lawrence
 SCHOOL - Heuvelton Central
 TOWN - Oswegatchie
 VILLAGE - Heuvelton
 SWIS - 406401

2 0 1 7 S C H O O L T A X R O L L
 T A X A B L E SECTION OF THE ROLL - 1
 OWNERS NAME SEQUENCE
 UNIFORM PERCENT OF VALUE IS 100.00

PAGE 744
 VALUATION DATE-JUL 01, 2016
 TAXABLE STATUS DATE-MAR 01, 2017

TAX MAP PARCEL NUMBER	PROPERTY LOCATION & CLASS	ASSESSMENT	EXEMPTION CODE-----	SCHOOL
CURRENT OWNERS NAME	SCHOOL DISTRICT	LAND	TAX DESCRIPTION	TAXABLE VALUE
CURRENT OWNERS ADDRESS	PARCEL SIZE/GRID COORD	TOTAL	SPECIAL DISTRICTS	TAX AMOUNT
*****				72.062-9-5.12 *****
194 Union St	270 Mfg housing - WTRFNT		ENH STAR 41834	BILL 1109
72.062-9-5.12	Heuvelton Centr 406404	13,800	Heuvelton Cent Sch	47,000
Clouthier Ronald (Lu)	Re:M.H. W/add	47,000	School Tax/Library	945.55
Clouthier Gayle (Lu)	285'wf			5.61
PO Box 514	ACRES 2.00			
Heuvelton, NY 13654	EAST-0221959 NRTH-1684766			
	DEED BOOK 2008 PG-20182			
	FULL MARKET VALUE	47,000		
			TOTAL TAX ---	5.61**
			DATE #1	10/02/17
			AMT DUE	5.61
*****				72.063-3-1 *****
Off Union St	314 Rural vac<10 - WTRFNT		Heuvelton Cent Sch	BILL 1110
72.063-3-1	Heuvelton Centr 406404	15,000	School Tax/Library	301.77
Clouthier Ronald L	Re:0996sp10000vacwf	15,000		1.79
Clouthier Gayle M	952'wf			
PO Box 514	ACRES 6.20			
Heuvelton, NY 13654	EAST-0222315 NRTH-1684609			
	DEED BOOK 1103 PG-52			
	FULL MARKET VALUE	15,000		
			TOTAL TAX ---	303.56**
			DATE #1	10/02/17
			AMT DUE	303.56
*****				72.070-2-14 *****
124 State St	210 1 Family Res		BAS STAR 41854	ACCT 1- 20-13 BILL 1111
72.070-2-14	Heuvelton Centr 406404	13,400	Heuvelton Cent Sch	30,000
Cole Christopher P	R1 Lot 5-3-12	67,000	School Tax/Library	1,347.91
Cole Susan A	ACRES 1.30 BANK8888830			8.00
124 State St	EAST-0221007 NRTH-1683730			
Heuvelton, NY 13654	DEED BOOK 1107 PG-134			
	FULL MARKET VALUE	67,000		
			TOTAL TAX ---	752.37**
			DATE #1	10/02/17
			AMT DUE	752.37
*****				72.062-4-5 *****
86 Lisbon St	210 1 Family Res		BAS STAR 41854	ACCT 1- 17- 3 BILL 1112
72.062-4-5	Heuvelton Centr 406404	8,800	Heuvelton Cent Sch	30,000
Cole Jocelyn Ann	Re:032011sp35000	49,000	School Tax/Library	985.79
15 Lord Dr	70x256x72x240			5.85
Ogdensburg, NY 13669	FRNT 70.00 DPTH 250.00			
	EAST-0221240 NRTH-1685618			
	DEED BOOK 2011 PG-4358			
	FULL MARKET VALUE	49,000		
			TOTAL TAX ---	388.09**
			DATE #1	10/02/17
			AMT DUE	388.09
*****				*****



STATE OF NEW YORK
 COUNTY - St Lawrence
 SCHOOL - Heuvelton Central
 TOWN - Oswegatchie
 VILLAGE - Heuvelton
 SWIS - 406401

2 0 1 7 S C H O O L T A X R O L L
 T A X A B L E SECTION OF THE ROLL - 1
 OWNERS NAME SEQUENCE
 UNIFORM PERCENT OF VALUE IS 100.00

PAGE 745
 VALUATION DATE-JUL 01, 2016
 TAXABLE STATUS DATE-MAR 01, 2017

TAX MAP PARCEL NUMBER	PROPERTY LOCATION & CLASS	ASSESSMENT	EXEMPTION CODE-----	SCHOOL
CURRENT OWNERS NAME	SCHOOL DISTRICT	LAND	TAX DESCRIPTION	TAXABLE VALUE
CURRENT OWNERS ADDRESS	PARCEL SIZE/GRID COORD	TOTAL	SPECIAL DISTRICTS	TAX AMOUNT
*****				72.062-6-18.21 *****
64 State St				BILL 1113
72.062-6-18.21	210 1 Family Res		Heuvelton Cent Sch	47,000 945.55
Cole Kenneth J	Heuvelton Centr 406404	3,100	School Tax/Library	47,000 5.61
Cole Karen J	40x54x35x53	47,000		
PO Box 380	FRNT 40.00 DPTH 53.00			
Heuvelton, NY 13654	EAST-0219907 NRTH-1684944			
	DEED BOOK 2008 PG-4974			
	FULL MARKET VALUE	47,000		
TOTAL TAX ---				951.16**
				DATE #1 10/02/17
				AMT DUE 951.16
*****				72.062-6-20 *****
72 State St				BILL 1114
72.062-6-20	210 1 Family Res		BAS STAR 41854	30,000
Cole Kenneth J	Heuvelton Centr 406404	9,800	Heuvelton Cent Sch	120,000 2,414.17
Cole Karen	FRNT 90.00 DPTH 244.00	120,000	School Tax/Library	120,000 14.33
72 State St	EAST-0219941 NRTH-1684791			
Heuvelton, NY 13654	DEED BOOK 1103 PG-105			
	FULL MARKET VALUE	120,000		
TOTAL TAX ---				1,824.96**
				DATE #1 10/02/17
				AMT DUE 1,824.96
*****				72.062-6-22.11 *****
78 State St				BILL 1115
72.062-6-22.11	461 Bank		Heuvelton Cent Sch	160,000 3,218.90
Community Bank	Heuvelton Centr 406404	7,200	School Tax/Library	160,000 19.11
Attn: Accounts Payable	Re:Community Bank	160,000		
5790 Widewaters Pkwy Ste 2	62x138x28x130			
Syracuse, NY 13214-1850	FRNT 62.00 DPTH 100.00			
	EAST-0220117 NRTH-1684710			
	DEED BOOK 183 PG-284			
	FULL MARKET VALUE	160,000		
TOTAL TAX ---				3,238.01**
				DATE #1 10/02/17
				AMT DUE 3,238.01
*****				72.062-3-35 *****
65 State St				BILL 1116
72.062-3-35	330 Vacant comm		Heuvelton Cent Sch	5,000 100.59
Community Bank NA	Heuvelton Centr 406404	5,000	School Tax/Library	5,000 0.60
Attn: Accounts Payable	Vacant Lot	5,000		
5790 Widewaters Pkwy Ste 2	FRNT 50.00 DPTH 102.00			
Syracuse, NY 13214-1850	EAST-0220249 NRTH-1684821			
	DEED BOOK 1006 PG-00540			
	FULL MARKET VALUE	5,000		
TOTAL TAX ---				101.19**
				DATE #1 10/02/17
				AMT DUE 101.19

STATE OF NEW YORK
 COUNTY - St Lawrence
 SCHOOL - Heuvelton Central
 TOWN - Oswegatchie
 VILLAGE - Heuvelton
 SWIS - 406401

2 0 1 7 S C H O O L T A X R O L L
 T A X A B L E SECTION OF THE ROLL - 1
 OWNERS NAME SEQUENCE
 UNIFORM PERCENT OF VALUE IS 100.00

PAGE 746
 VALUATION DATE-JUL 01, 2016
 TAXABLE STATUS DATE-MAR 01, 2017


TAX MAP PARCEL NUMBER	PROPERTY LOCATION & CLASS	ASSESSMENT	EXEMPTION CODE-----	SCHOOL
CURRENT OWNERS NAME	SCHOOL DISTRICT	LAND	TAX DESCRIPTION	TAXABLE VALUE
CURRENT OWNERS ADDRESS	PARCEL SIZE/GRID COORD	TOTAL	SPECIAL DISTRICTS	TAX AMOUNT
***** 72.061-1-15 *****				
72.061-1-15	16 State St			ACCT 1- 10-14 BILL 1117
Cota Travis	210 1 Family Res		Heuvelton Cent Sch	65,000 1,307.68
Fields Kady B	Heuvelton Centr 406404	13,400	School Tax/Library	65,000 7.76
7005 County Route 10	FRNT 50.00 DPTH	65,000		
Lisbon, NY 13658	ACRES 0.88 BANK8888288			
	EAST-0218934 NRTH-1685868			
	DEED BOOK 2016 PG-4904			
	FULL MARKET VALUE	65,000		
TOTAL TAX ---				1,315.44**
				DATE #1 10/02/17
				AMT DUE 1,315.44
***** 72.062-1-15 *****				
72.062-1-15	69 Washington St			ACCT 1- 6-14 BILL 1118
Cote Amber J	210 1 Family Res		BAS STAR 41854	30,000
69 Washington St	Heuvelton Centr 406404	6,200	Heuvelton Cent Sch	62,000 1,247.32
Heuvelton, NY 13654	Re:Old Sty 1.7 Sty W/ Det Barn	62,000	School Tax/Library	62,000 7.41
	FRNT 121.00 DPTH 62.00			
	BANK8888830			
	EAST-0219362 NRTH-1685408			
	DEED BOOK 2007 PG-16978			
	FULL MARKET VALUE	62,000		
TOTAL TAX ---				651.19**
				DATE #1 10/02/17
				AMT DUE 651.19
***** 72.063-1-13 *****				
72.063-1-13	100 Rensselaer St			ACCT 1- 17- 7 BILL 1119
Cougler Angela J	210 1 Family Res		BAS STAR 41854	30,000
100 Rensselaer St	Heuvelton Centr 406404	9,300	Heuvelton Cent Sch	70,000 1,408.27
Heuvelton, NY 13654	Re:Old Sty 1.7 Sty W/new Addition 0804SP55000	70,000	School Tax/Library	70,000 8.36
	FRNT 132.00 DPTH 130.00			
	BANK8888830			
	EAST-0222838 NRTH-1685606			
	DEED BOOK 2004 PG-16162			
	FULL MARKET VALUE	70,000		
TOTAL TAX ---				813.08**
				DATE #1 10/02/17
				AMT DUE 813.08
***** 72.063-1-14 *****				
72.063-1-14	88 Rensselaer St			ACCT 1- 5- 1 BILL 1120
Cougler Gary	443 Feed sales - WTRFNT		Heuvelton Cent Sch	55,000 1,106.50
Cougler Kathy	Heuvelton Centr 406404	16,000	School Tax/Library	55,000 6.57
Attn: Cougler's Feed	Com Lot 7-4-05	55,000		
88 Rensselaer St	ACRES 1.63			
Heuvelton, NY 13654	EAST-0222496 NRTH-1685674			
	DEED BOOK 1016 PG-00597			
	FULL MARKET VALUE	55,000		
TOTAL TAX ---				1,113.07**
				DATE #1 10/02/17
				AMT DUE 1,113.07

STATE OF NEW YORK
 COUNTY - St Lawrence
 SCHOOL - Heuvelton Central
 TOWN - Oswegatchie
 VILLAGE - Heuvelton
 SWIS - 406401

2 0 1 7 S C H O O L T A X R O L L
 T A X A B L E SECTION OF THE ROLL - 1
 OWNERS NAME SEQUENCE
 UNIFORM PERCENT OF VALUE IS 100.00

PAGE 747
 VALUATION DATE-JUL 01, 2016
 TAXABLE STATUS DATE-MAR 01, 2017

TAX MAP PARCEL NUMBER	PROPERTY LOCATION & CLASS	ASSESSMENT	EXEMPTION CODE-----	SCHOOL
CURRENT OWNERS NAME	SCHOOL DISTRICT	LAND	TAX DESCRIPTION	TAXABLE VALUE
CURRENT OWNERS ADDRESS	PARCEL SIZE/GRID COORD	TOTAL	SPECIAL DISTRICTS	TAX AMOUNT
***** 72.054-1-4 *****				
72.054-1-4	Wilson St			ACCT 1- 7-15 BILL 1121
Cougler Karl	311 Res vac land		Heuvelton Cent Sch	500 10.06
Cougler Linda	Heuvelton Centr 406404	500	School Tax/Library	500 0.06
55 Irish Settlement Rd	Re:Dead End No Access/ Rear lot/See 72.003-2-5	500		
Heuvelton, NY 13654	99x135x106x100			
	FRNT 99.00 DPTH 118.00			
	EAST-0221210 NRTH-1687307			
	DEED BOOK 2007 PG-15027			
	FULL MARKET VALUE	500		
			TOTAL TAX ---	10.12**
			DATE #1	10/02/17
			AMT DUE	10.12
***** 72.062-5-2 *****				
72.062-5-2	44 York St		BAS STAR 41854	ACCT 1- 19- 4 BILL 1122
Covey Linda S	210 1 Family Res	9,600	Heuvelton Cent Sch	30,000
PO Box 643	Heuvelton Centr 406404	60,000	School Tax/Library	60,000 1,207.09
Heuvelton, NY 13654	175x107x201x110			60,000 7.17
	FRNT 175.00 DPTH 109.00			
	EAST-0220670 NRTH-1684921			
	DEED BOOK 2000 PG-7016			
	FULL MARKET VALUE	60,000		
			TOTAL TAX ---	610.71**
			DATE #1	10/02/17
			AMT DUE	610.71
***** 72.062-5-15 *****				
72.062-5-15	77B State St			ACCT 1- 2-13 BILL 1123
Cox Allan Duane	210 1 Family Res	4,000	Heuvelton Cent Sch	60,000 1,207.09
PO Box 546	Heuvelton Centr 406404	60,000	School Tax/Library	60,000 7.17
Canton, NY 13617	40x10x24x62x66x73			
	FRNT 40.00 DPTH 85.00			
	EAST-0220551 NRTH-1684647			
	DEED BOOK 2016 PG-16385			
	FULL MARKET VALUE	60,000		
			TOTAL TAX ---	1,214.26**
			DATE #1	10/02/17
			AMT DUE	1,214.26
***** 72.055-1-4 *****				
72.055-1-4	12 Commerce St			ACCT 1- 16- 7 BILL 1124
Crobar Jeffrey M	449 Other Storag	16,400	Heuvelton Cent Sch	26,000 523.07
50 Annette St	Heuvelton Centr 406404	26,000	School Tax/Library	26,000 3.11
Heuvelton, NY 13654	Re:Old Sty			
	138x79x230x160x220			
	FRNT 217.00 DPTH 220.00			
	EAST-0222277 NRTH-1686142			
	DEED BOOK 2013 PG-4482			
	FULL MARKET VALUE	26,000		
			TOTAL TAX ---	526.18**
			DATE #1	10/02/17
			AMT DUE	526.18



STATE OF NEW YORK
 COUNTY - St Lawrence
 SCHOOL - Heuvelton Central
 TOWN - Oswegatchie
 VILLAGE - Heuvelton
 SWIS - 406401

2 0 1 7 S C H O O L T A X R O L L
 T A X A B L E SECTION OF THE ROLL - 1
 OWNERS NAME SEQUENCE
 UNIFORM PERCENT OF VALUE IS 100.00

PAGE 748
 VALUATION DATE-JUL 01, 2016
 TAXABLE STATUS DATE-MAR 01, 2017

TAX MAP PARCEL NUMBER	PROPERTY LOCATION & CLASS	ASSESSMENT	EXEMPTION CODE-----	SCHOOL
CURRENT OWNERS NAME	SCHOOL DISTRICT	LAND	TAX DESCRIPTION	TAXABLE VALUE
CURRENT OWNERS ADDRESS	PARCEL SIZE/GRID COORD	TOTAL	SPECIAL DISTRICTS	TAX AMOUNT
72.055-1-10.1	22 Commerce St 449 Other Storag		Heuvelton Cent Sch	72.055-1-10.1
Crobar Jeffrey M	Heuvelton Centr 406404	20,000	School Tax/Library	ACCT 1- 16- 8
50 Annette St	Re:0109sp100000	100,000		BILL 1125
Heuvelton, NY 13654	ACRES 10.70 EAST-0222506 NRTH-1686411 DEED BOOK 2013 PG-4482 FULL MARKET VALUE	100,000		2,011.81 11.95
TOTAL TAX ---				2,023.76**
				DATE #1 10/02/17
				AMT DUE 2,023.76
72.061-1-24	46 Washington St 444 Lumber yd/ml		Heuvelton Cent Sch	72.061-1-24
Crobar Jeffrey M	Heuvelton Centr 406404	16,000	School Tax/Library	ACCT 1- 10- 7.1
50 Annette St	Re:0105sp40000	80,000		BILL 1126
Heuvelton, NY 13654	ACRES 1.50 EAST-0219064 NRTH-1684644 DEED BOOK 2005 PG-2620 FULL MARKET VALUE	80,000		1,609.45 9.56
TOTAL TAX ---				1,619.01**
				DATE #1 10/02/17
				AMT DUE 1,619.01
72.062-4-21	47 Rensselaer St 210 1 Family Res		Heuvelton Cent Sch	72.062-4-21
Crobar Jeffrey M	Heuvelton Centr 406404	9,700	School Tax/Library	ACCT 1- 13- 4
50 Annette St	Re:garage W/upstairs L.a.	59,000		BILL 1127
Heuvelton, NY 13654-0174	180x110x112x159 FRNT 180.00 DPTH 109.00 EAST-0221521 NRTH-1686039 DEED BOOK 1017 PG-181 FULL MARKET VALUE	59,000		1,186.97 7.05
TOTAL TAX ---				1,194.02**
				DATE #1 10/02/17
				AMT DUE 1,194.02
72.062-7-1	19 Lisbon St 210 1 Family Res		Heuvelton Cent Sch	72.062-7-1
Crobar Jeffrey M	Heuvelton Centr 406404	14,200	School Tax/Library	ACCT 1- 9- 1
50 Annette St	Re:0893sp32000	24,200		BILL 1128
Heuvelton, NY 13654-4140	Blk 45 FRNT 172.00 DPTH ACRES 2.90 EAST-0219292 NRTH-1684177 DEED BOOK 2012 PG-10356 FULL MARKET VALUE	24,200		486.86 2.89
TOTAL TAX ---				489.75**
				DATE #1 10/02/17
				AMT DUE 489.75



STATE OF NEW YORK
 COUNTY - St Lawrence
 SCHOOL - Heuvelton Central
 TOWN - Oswegatchie
 VILLAGE - Heuvelton
 SWIS - 406401

2 0 1 7 S C H O O L T A X R O L L
 T A X A B L E SECTION OF THE ROLL - 1
 OWNERS NAME SEQUENCE
 UNIFORM PERCENT OF VALUE IS 100.00

PAGE 749
 VALUATION DATE-JUL 01, 2016
 TAXABLE STATUS DATE-MAR 01, 2017

TAX MAP PARCEL NUMBER	PROPERTY LOCATION & CLASS	ASSESSMENT	EXEMPTION CODE-----	SCHOOL
CURRENT OWNERS NAME	SCHOOL DISTRICT	LAND	TAX DESCRIPTION	TAXABLE VALUE
CURRENT OWNERS ADDRESS	PARCEL SIZE/GRID COORD	TOTAL	SPECIAL DISTRICTS	TAX AMOUNT
***** 72.070-1-2.11 *****				
50 Annette St				ACCT 1- 15-14.1 BILL 1129
72.070-1-2.11	210 1 Family Res		BAS STAR 41854	30,000
Crobar Jeffrey M	Heuvelton Centr 406404	17,200	Heuvelton Cent Sch	62,000 1,247.32
50 Annette St	Re:old Sty 2.0 Sty Vic	62,000	School Tax/Library	62,000 7.41
Heuvelton, NY 13654	092001sp40000			
	Cb Lot 5-1-01			
	ACRES 8.80			
	EAST-0219783 NRTH-1683643			
	DEED BOOK 2001 PG-17972			
	FULL MARKET VALUE	62,000		
			TOTAL TAX ---	651.19**
				DATE #1 10/02/17
				AMT DUE 651.19
***** 72.054-2-33 *****				
15 Commerce St				ACCT 1- 11-13 BILL 1130
72.054-2-33	270 Mfg housing		Heuvelton Cent Sch	26,100 525.08
Crobar Shastin	Heuvelton Centr 406404	9,900	School Tax/Library	26,100 3.12
Crobar Jeffrey	Re:M.H. w/add	26,100		
15 Commerce St	180x227x142			
Heuvelton, NY 13654-3203	FRNT 180.00 DPTH 114.00			
	EAST-0222024 NRTH-1686162			
	DEED BOOK 2015 PG-6696			
	FULL MARKET VALUE	26,100		
			TOTAL TAX ---	528.20**
				DATE #1 10/02/17
				AMT DUE 528.20
***** 72.061-2-1 *****				
Lisbon St				ACCT 1- 13-15 BILL 1131
72.061-2-1	322 Rural vac>10		Heuvelton Cent Sch	19,300 388.28
Crowe Anita	Heuvelton Centr 406404	19,300	School Tax/Library	19,300 2.31
4996 County Route 6	ACRES 18.40	19,300		
Ogdensburg, NY 13669	EAST-0218601 NRTH-1684342			
	DEED BOOK 1011 PG-1104			
	FULL MARKET VALUE	19,300		
			TOTAL TAX ---	390.59**
				DATE #1 10/02/17
				AMT DUE 390.59

STATE OF NEW YORK
 COUNTY - St Lawrence
 SCHOOL - Heuvelton Central
 TOWN - Oswegatchie
 VILLAGE - Heuvelton
 SWIS - 406401

2 0 1 7 S C H O O L T A X R O L L
 T A X A B L E SECTION OF THE ROLL - 1
 N A M E S E C T I O N - C
 UNIFORM PERCENT OF VALUE IS 100.00

PAGE 750
 VALUATION DATE-JUL 01, 2016
 TAXABLE STATUS DATE-MAR 01, 2017
 RPS155/V04/L015
 CURRENT DATE 8/24/2017

*** S P E C I A L D I S T R I C T S U M M A R Y ***

CODE	DISTRICT NAME	TOTAL PARCELS	EXTENSION TYPE	EXTENSION VALUE	AD VALOREM VALUE	EXEMPT AMOUNT	TAXABLE VALUE	TOTAL TAX
------	---------------	---------------	----------------	-----------------	------------------	---------------	---------------	-----------

NO SPECIAL DISTRICTS AT THIS LEVEL

*** S C H O O L D I S T R I C T S U M M A R Y ***

CODE	DISTRICT NAME	TOTAL PARCELS	ASSESSED LAND	ASSESSED TOTAL	EXEMPT AMOUNT	TOTAL TAXABLE	TOTAL TAX
					-----	-----	
					STAR AMOUNT	STAR TAXABLE	
	Heuvelton Central	34	347,700	1907,900	3,540	1,904,360	
406404					517,500	1,386,860	28,128.50
	S U B - T O T A L	34	347,700	1907,900	3,540	1,904,360	
	S U B - T O T A L (CONT)				517,500	1,386,860	28,128.50
	T O T A L	34	347,700	1907,900	3,540	1,904,360	
	T O T A L (CONT)				517,500	1,386,860	28,128.50

*** S Y S T E M C O D E S S U M M A R Y ***

NO SYSTEM EXEMPTIONS AT THIS LEVEL

*** E X E M P T I O N S U M M A R Y ***

CODE	DESCRIPTION	TOTAL PARCELS	SCHOOL
41834	ENH STAR	3	177,500
41854	BAS STAR	12	340,000
47610	Business I	1	3,540
	T O T A L	16	521,040

STATE OF NEW YORK
 COUNTY - St Lawrence
 SCHOOL - Heuvelton Central
 TOWN - Oswegatchie
 VILLAGE - Heuvelton
 SWIS - 406401

2 0 1 7 S C H O O L T A X R O L L
 T A X A B L E SECTION OF THE ROLL - 1
 N A M E S E C T I O N - C
 UNIFORM PERCENT OF VALUE IS 100.00

PAGE 751
 VALUATION DATE-JUL 01, 2016
 TAXABLE STATUS DATE-MAR 01, 2017
 RPS155/V04/L015
 CURRENT DATE 8/24/2017

*** G R A N D T O T A L S ***

ROLL SEC	DESCRIPTION	TOTAL PARCELS	ASSESSED LAND	ASSESSED TOTAL	EXEMPT AMOUNT ----- STAR AMOUNT	TOTAL TAXABLE ----- STAR TAXABLE	TAX RATE	TOTAL TAX
	Heuvelton Cent Sch		347,700	1907,900	3,540	1,904,360		
	School Tax/Library		347,700	1907,900	517,500 3,540	1,386,860 1,904,360		27,901.01
	SPEC DIST TAXES					1,904,360		227.49
1	TAXABLE	34						28,128.50

STATE OF NEW YORK
 COUNTY - St Lawrence
 SCHOOL - Heuvelton Central
 TOWN - Oswegatchie
 VILLAGE - Heuvelton
 SWIS - 406401

2 0 1 7 S C H O O L T A X R O L L
 T A X A B L E SECTION OF THE ROLL - 1
 OWNERS NAME SEQUENCE
 UNIFORM PERCENT OF VALUE IS 100.00

PAGE 752
 VALUATION DATE-JUL 01, 2016
 TAXABLE STATUS DATE-MAR 01, 2017

TAX MAP PARCEL NUMBER	PROPERTY LOCATION & CLASS	ASSESSMENT	EXEMPTION CODE-----	SCHOOL
CURRENT OWNERS NAME	SCHOOL DISTRICT	LAND	TAX DESCRIPTION	TAXABLE VALUE
CURRENT OWNERS ADDRESS	PARCEL SIZE/GRID COORD	TOTAL	SPECIAL DISTRICTS	TAX AMOUNT
***** 72.062-2-17 *****				
44 Justina St				ACCT 1- 19-11 BILL 1132
72.062-2-17	210 1 Family Res		BAS STAR 41854	30,000
Deluca Ronald	Heuvelton Centr 406404	8,000	Heuvelton Cent Sch	79,000 1,589.33
Deluca Deborah	Re:vic 2.0 Sty	79,000	School Tax/Library	79,000 9.44
44 Justina St	FRNT 60.00 DPTH 252.00			
Heuvelton, NY 13654	BANK8888830			
	EAST-0220257 NRTH-1685769			
	DEED BOOK 960 PG-01147			
	FULL MARKET VALUE	79,000		
			TOTAL TAX ---	995.23**
			DATE #1	10/02/17
			AMT DUE	995.23
***** 72.062-6-26.1 *****				
3 Justina St				ACCT 1- 14-15 BILL 1133
72.062-6-26.1	210 1 Family Res		BAS STAR 41854	30,000
Denner Matthew R Sr	Heuvelton Centr 406404	8,100	Heuvelton Cent Sch	110,000 2,212.99
Denner Wendy M	Re:0808sp88500	110,000	School Tax/Library	110,000 13.14
3 Justina St	FRNT 88.00 DPTH 131.00			
Heuvelton, NY 13654	BANK8888869			
	EAST-0219453 NRTH-1684796			
	DEED BOOK 2008 PG-14887			
	FULL MARKET VALUE	110,000		
			TOTAL TAX ---	1,622.59**
			DATE #1	10/02/17
			AMT DUE	1,622.59
***** 72.054-2-17 *****				
9 Irish Settlement Rd				ACCT 1- 9- 2 BILL 1134
72.054-2-17	270 Mfg housing		BAS STAR 41854	30,000
Dibble Arthur S	Heuvelton Centr 406404	7,100	Heuvelton Cent Sch	50,000 1,005.91
Dibble Mary J	Re:doublewide	50,000	School Tax/Library	50,000 5.97
9 Irish Settlement Rd	FRNT 50.00 DPTH 216.00			
Heuvelton, NY 13654	EAST-0221367 NRTH-1686409			
	DEED BOOK 1024 PG-00141			
	FULL MARKET VALUE	50,000		
			TOTAL TAX ---	408.33**
			DATE #1	10/02/17
			AMT DUE	408.33
***** 72.062-6-16 *****				
15 Justina St				ACCT 1- 6- 3 BILL 1135
72.062-6-16	210 1 Family Res		BAS STAR 41854	30,000
Dodds Heather E Trust	Heuvelton Centr 406404	7,400	Heuvelton Cent Sch	60,000 1,207.09
% Heather E Dodds	114x90x96x45x18x45	60,000	School Tax/Library	60,000 7.17
PO Box 404	FRNT 114.00 DPTH 90.00			
Heuvelton, NY 13654	EAST-0219642 NRTH-1684970			
	DEED BOOK 2008 PG-15379			
	FULL MARKET VALUE	60,000		
			TOTAL TAX ---	610.71**
			DATE #1	10/02/17
			AMT DUE	610.71

STATE OF NEW YORK
 COUNTY - St Lawrence
 SCHOOL - Heuvelton Central
 TOWN - Oswegatchie
 VILLAGE - Heuvelton
 SWIS - 406401

2 0 1 7 S C H O O L T A X R O L L
 T A X A B L E SECTION OF THE ROLL - 1
 OWNERS NAME SEQUENCE
 UNIFORM PERCENT OF VALUE IS 100.00

PAGE 753
 VALUATION DATE-JUL 01, 2016
 TAXABLE STATUS DATE-MAR 01, 2017

TAX MAP PARCEL NUMBER	PROPERTY LOCATION & CLASS	ASSESSMENT	EXEMPTION CODE-----	SCHOOL
CURRENT OWNERS NAME	SCHOOL DISTRICT	LAND	TAX DESCRIPTION	TAXABLE VALUE
CURRENT OWNERS ADDRESS	PARCEL SIZE/GRID COORD	TOTAL	SPECIAL DISTRICTS	TAX AMOUNT
***** 72.054-1-17 *****				
72.054-1-17	11 State St			ACCT 1- 2- 5 BILL 1136
Downing Carmen L	210 1 Family Res		Heuvelton Cent Sch	85,000 1,710.04
11 State St	Heuvelton Centr 406404	13,700	School Tax/Library	85,000 10.15
Heuvelton, NY 13654	Re:Col Sty 2.0 Sty W/ Att Gar	85,000		
	265x125x180x239			
PRIOR OWNER ON 3/01/2017	FRNT 265.00 DPTH 153.00			
Downing Carmen L	EAST-0219281 NRTH-1686182			
	DEED BOOK 1106 PG-248			
	FULL MARKET VALUE	85,000		
TOTAL TAX ---				1,720.19**
				DATE #1 10/02/17
				AMT DUE 1,720.19
***** 72.054-1-18 *****				
72.054-1-18	5 State St			ACCT 1- 6- 7 BILL 1137
Downing Harold M (Estate)	270 Mfg housing		Heuvelton Cent Sch	22,000 442.60
% Carmen L Downing	Heuvelton Centr 406404	8,400	School Tax/Library	22,000 2.63
11 State St	132x50x181x125	22,000		
Heuvelton, NY 13654	FRNT 132.00 DPTH 104.00			
	EAST-0219183 NRTH-1686341			
	DEED BOOK 893 PG-00347			
PRIOR OWNER ON 3/01/2017	FULL MARKET VALUE	22,000		
Downing Harold M (Estate)				
TOTAL TAX ---				445.23**
				DATE #1 10/02/17
				AMT DUE 445.23
***** 72.062-3-26 *****				
72.062-3-26	71 Lisbon St			ACCT 1- 2- 1 BILL 1138
Downing Sandra L	220 2 Family Res		BAS STAR 41854	30,000
71 Lisbon St Apt B	Heuvelton Centr 406404	8,200	Heuvelton Cent Sch	65,000 1,307.68
Heuvelton, NY 13654-3130	Re:stone 2.0 Sty	65,000	School Tax/Library	65,000 7.76
	FRNT 102.00 DPTH 120.00			
	BANK8888150			
	EAST-0220626 NRTH-1685306			
	DEED BOOK 2003 PG-24277			
	FULL MARKET VALUE	65,000		
TOTAL TAX ---				711.89**
				DATE #1 10/02/17
				AMT DUE 711.89

STATE OF NEW YORK
 COUNTY - St Lawrence
 SCHOOL - Heuvelton Central
 TOWN - Oswegatchie
 VILLAGE - Heuvelton
 SWIS - 406401

2 0 1 7 S C H O O L T A X R O L L
 T A X A B L E SECTION OF THE ROLL - 1
 OWNERS NAME SEQUENCE
 UNIFORM PERCENT OF VALUE IS 100.00

TAX MAP PARCEL NUMBER	PROPERTY LOCATION & CLASS	ASSESSMENT	EXEMPTION CODE-----	SCHOOL
CURRENT OWNERS NAME	SCHOOL DISTRICT	LAND	TAX DESCRIPTION	TAXABLE VALUE
CURRENT OWNERS ADDRESS	PARCEL SIZE/GRID COORD	TOTAL	SPECIAL DISTRICTS	TAX AMOUNT
***** 72.062-7-6 *****				
72.062-7-6	31 Lisbon St		BAS STAR 41854	ACCT 8-108- 5 BILL 1139
Dupont Yves	210 1 Family Res		Heuvelton Cent Sch	30,000
Dupont Mary Lou	Heuvelton Centr 406404	7,900	School Tax/Library	1,649.68
31 Lisbon St	Re:08sp79900	82,000		9.80
Heuvelton, NY 13654	FRNT 73.00 DPTH 140.00			
	BANK8888830			
	EAST-0219710 NRTH-1684260			
	DEED BOOK 2008 PG-21810			
	FULL MARKET VALUE	82,000		
			TOTAL TAX ---	1,055.94**
			DATE #1	10/02/17
			AMT DUE	1,055.94
***** 72.054-2-6.1 *****				
72.054-2-6.1	113 Lisbon St		ENH STAR 41834	ACCT 1- 6-11 BILL 1140
Durham Phyllis	210 1 Family Res		Heuvelton Cent Sch	62,000
113 Lisbon St	Heuvelton Centr 406404	21,000	School Tax/Library	1,247.32
Heuvelton, NY 13654	Re:Old Sty 1.7 Sty	62,000		7.41
	359x277x230			
	FRNT 359.00 DPTH 177.00			
	EAST-0221621 NRTH-1686410			
	DEED BOOK 2005 PG-16507			
	FULL MARKET VALUE	62,000		
			TOTAL TAX ---	7.41**
			DATE #1	10/02/17
			AMT DUE	7.41
***** 72.054-2-19 *****				
72.054-2-19	21 Irish Settlement Rd		BAS STAR 41854	ACCT 1- 6-12 BILL 1141
Duvall Aubrey N	270 Mfg housing		Heuvelton Cent Sch	22,800
21 Irish Settlement Rd	Heuvelton Centr 406404	9,300	School Tax/Library	458.69
Heuvelton, NY 13654	Re:M.H. w/det gar	22,800		2.72
	96x179x96x161			
	FRNT 96.00 DPTH 170.00			
	EAST-0221421 NRTH-1686688			
	DEED BOOK 2012 PG-12426			
	FULL MARKET VALUE	22,800		
			TOTAL TAX ---	2.72**
			DATE #1	10/02/17
			AMT DUE	2.72
***** 72.070-2-9 *****				
72.070-2-9	65 Union St		BAS STAR 41854	ACCT 1- 10- 3 BILL 1142
Duvall Gary D	210 1 Family Res - WTRFNT		Heuvelton Cent Sch	30,000
65 Union St	Heuvelton Centr 406404	6,900	School Tax/Library	1,207.09
Heuvelton, NY 13654	98x81x100x91	60,000		7.17
	FRNT 98.00 DPTH 86.00			
	BANK8888288			
	EAST-0220727 NRTH-1683950			
	DEED BOOK 2012 PG-9409			
	FULL MARKET VALUE	60,000		
			TOTAL TAX ---	610.71**
			DATE #1	10/02/17
			AMT DUE	610.71

STATE OF NEW YORK
 COUNTY - St Lawrence
 SCHOOL - Heuvelton Central
 TOWN - Oswegatchie
 VILLAGE - Heuvelton
 SWIS - 406401

2 0 1 7 S C H O O L T A X R O L L
 T A X A B L E SECTION OF THE ROLL - 1
 OWNERS NAME SEQUENCE
 UNIFORM PERCENT OF VALUE IS 100.00

PAGE 755
 VALUATION DATE-JUL 01, 2016
 TAXABLE STATUS DATE-MAR 01, 2017

TAX MAP PARCEL NUMBER	PROPERTY LOCATION & CLASS	ASSESSMENT	EXEMPTION CODE-----	SCHOOL
CURRENT OWNERS NAME	SCHOOL DISTRICT	LAND	TAX DESCRIPTION	TAXABLE VALUE
CURRENT OWNERS ADDRESS	PARCEL SIZE/GRID COORD	TOTAL	SPECIAL DISTRICTS	TAX AMOUNT
***** 72.070-2-18.1 *****				
72.070-2-18.1	128,130 Union St			ACCT 1- 15- 2
Duvall Gary D	271 Mfg housings		Heuvelton Cent Sch	BILL 1143
Downing Sandra L	Heuvelton Centr 406404	11,300	School Tax/Library	704.13
65 Union St	135x180x225x30x85x150	35,000		4.18
Heuvelton, NY 13654	FRNT 135.00 DPTH 150.00			
	ACRES 0.60 BANK8888288			
	EAST-0220602 NRTH-1683412			
	DEED BOOK 2013 PG-4705			
	FULL MARKET VALUE	35,000		
TOTAL TAX ---				708.31**
				DATE #1 10/02/17
				AMT DUE 708.31
***** 72.070-2-19 *****				
72.070-2-19	124 Union St			ACCT 1- 15- 3
Duvall Gary D	270 Mfg housing		Heuvelton Cent Sch	BILL 1144
Downing Sandra L	Heuvelton Centr 406404	8,600	School Tax/Library	442.60
65 Union St	FRNT 85.00 DPTH 150.00	22,000		2.63
Heuvelton, NY 13654	BANK8888288			
	EAST-0220558 NRTH-1683324			
	DEED BOOK 2013 PG-4705			
	FULL MARKET VALUE	22,000		
TOTAL TAX ---				445.23**
				DATE #1 10/02/17
				AMT DUE 445.23

STATE OF NEW YORK
 COUNTY - St Lawrence
 SCHOOL - Heuvelton Central
 TOWN - Oswegatchie
 VILLAGE - Heuvelton
 SWIS - 406401

2 0 1 7 S C H O O L T A X R O L L
 T A X A B L E SECTION OF THE ROLL - 1
 N A M E S E C T I O N - D
 UNIFORM PERCENT OF VALUE IS 100.00

PAGE 756
 VALUATION DATE-JUL 01, 2016
 TAXABLE STATUS DATE-MAR 01, 2017
 RPS155/V04/L015
 CURRENT DATE 8/24/2017

*** S P E C I A L D I S T R I C T S U M M A R Y ***

CODE	DISTRICT NAME	TOTAL PARCELS	EXTENSION TYPE	EXTENSION VALUE	AD VALOREM VALUE	EXEMPT AMOUNT	TAXABLE VALUE	TOTAL TAX
------	---------------	---------------	----------------	-----------------	------------------	---------------	---------------	-----------

NO SPECIAL DISTRICTS AT THIS LEVEL

*** S C H O O L D I S T R I C T S U M M A R Y ***

CODE	DISTRICT NAME	TOTAL PARCELS	ASSESSED LAND	ASSESSED TOTAL	EXEMPT AMOUNT	TOTAL TAXABLE	TOTAL TAX
					----- STAR AMOUNT	----- STAR TAXABLE	
	Heuvelton Central	13	125,900	754,800		754,800	
406404					294,800	460,000	9,344.49
	S U B - T O T A L	13	125,900	754,800		754,800	
	S U B - T O T A L (CONT)				294,800	460,000	9,344.49
	T O T A L	13	125,900	754,800		754,800	
	T O T A L (CONT)				294,800	460,000	9,344.49

*** S Y S T E M C O D E S S U M M A R Y ***

NO SYSTEM EXEMPTIONS AT THIS LEVEL

*** E X E M P T I O N S U M M A R Y ***

CODE	DESCRIPTION	TOTAL PARCELS	SCHOOL
41834	ENH STAR	1	62,000
41854	BAS STAR	8	232,800
	T O T A L	9	294,800

STATE OF NEW YORK
 COUNTY - St Lawrence
 SCHOOL - Heuvelton Central
 TOWN - Oswegatchie
 VILLAGE - Heuvelton
 SWIS - 406401

2 0 1 7 S C H O O L T A X R O L L
 T A X A B L E SECTION OF THE ROLL - 1
 N A M E S E C T I O N - D
 UNIFORM PERCENT OF VALUE IS 100.00

PAGE 757
 VALUATION DATE-JUL 01, 2016
 TAXABLE STATUS DATE-MAR 01, 2017
 RPS155/V04/L015
 CURRENT DATE 8/24/2017

*** G R A N D T O T A L S ***

ROLL SEC	DESCRIPTION	TOTAL PARCELS	ASSESSED LAND	ASSESSED TOTAL	EXEMPT AMOUNT ----- STAR AMOUNT	TOTAL TAXABLE ----- STAR TAXABLE	TAX RATE	TOTAL TAX
	Heuvelton Cent Sch		125,900	754,800		754,800		
	School Tax/Library		125,900	754,800	294,800	460,000		9,254.32
	SPEC DIST TAXES					754,800		90.17
1	TAXABLE	13						9,344.49

STATE OF NEW YORK
 COUNTY - St Lawrence
 SCHOOL - Heuvelton Central
 TOWN - Oswegatchie
 VILLAGE - Heuvelton
 SWIS - 406401

2 0 1 7 S C H O O L T A X R O L L
 T A X A B L E SECTION OF THE ROLL - 1
 OWNERS NAME SEQUENCE
 UNIFORM PERCENT OF VALUE IS 100.00

PAGE 758
 VALUATION DATE-JUL 01, 2016
 TAXABLE STATUS DATE-MAR 01, 2017

TAX MAP PARCEL NUMBER	PROPERTY LOCATION & CLASS	ASSESSMENT	EXEMPTION CODE-----	SCHOOL
CURRENT OWNERS NAME	SCHOOL DISTRICT	LAND	TAX DESCRIPTION	TAXABLE VALUE
CURRENT OWNERS ADDRESS	PARCEL SIZE/GRID COORD	TOTAL	SPECIAL DISTRICTS	TAX AMOUNT
***** 72.062-2-3 *****				
84 Washington St				ACCT 1- 11- 7 BILL 1145
72.062-2-3	210 1 Family Res		ENH STAR 41834	65,500
Edgar Sheila J Trust	Heuvelton Centr 406404	10,100	Heuvelton Cent Sch	70,000 1,408.27
PO Box 546	FRNT 113.00 DPTH 180.00	70,000	School Tax/Library	70,000 8.36
Heuvelton, NY 13654	EAST-0219770 NRTH-1685589			
	DEED BOOK 2012 PG-10846			
	FULL MARKET VALUE	70,000		
TOTAL TAX ---				98.89**
				DATE #1 10/02/17
				AMT DUE 98.89
***** 72.062-6-29 *****				
10 Annette St				ACCT 1- 5-11 BILL 1146
72.062-6-29	210 1 Family Res		BAS STAR 41854	30,000
Ethridge Curt	Heuvelton Centr 406404	6,900	Heuvelton Cent Sch	60,000 1,207.09
Ethridge Jennifer	Re:old Sty 2.0 Sty	60,000	School Tax/Library	60,000 7.17
10 Annette St	102000sp37500			
Heuvelton, NY 13654	FRNT 60.00 DPTH 140.00			
	BANK8888830			
	EAST-0219284 NRTH-1684711			
	DEED BOOK 2010 PG-1864			
	FULL MARKET VALUE	60,000		
TOTAL TAX ---				610.71**
				DATE #1 10/02/17
				AMT DUE 610.71

STATE OF NEW YORK
 COUNTY - St Lawrence
 SCHOOL - Heuvelton Central
 TOWN - Oswegatchie
 VILLAGE - Heuvelton
 SWIS - 406401

2 0 1 7 S C H O O L T A X R O L L
 T A X A B L E SECTION OF THE ROLL - 1
 N A M E S E C T I O N - E
 UNIFORM PERCENT OF VALUE IS 100.00

PAGE 759
 VALUATION DATE-JUL 01, 2016
 TAXABLE STATUS DATE-MAR 01, 2017
 RPS155/V04/L015
 CURRENT DATE 8/24/2017

*** S P E C I A L D I S T R I C T S U M M A R Y ***

CODE	DISTRICT NAME	TOTAL PARCELS	EXTENSION TYPE	EXTENSION VALUE	AD VALOREM VALUE	EXEMPT AMOUNT	TAXABLE VALUE	TOTAL TAX
------	---------------	---------------	----------------	-----------------	------------------	---------------	---------------	-----------

NO SPECIAL DISTRICTS AT THIS LEVEL

*** S C H O O L D I S T R I C T S U M M A R Y ***

CODE	DISTRICT NAME	TOTAL PARCELS	ASSESSED LAND	ASSESSED TOTAL	EXEMPT AMOUNT	TOTAL TAXABLE	TOTAL TAX
					----- STAR AMOUNT	----- STAR TAXABLE	
	Heuvelton Central	2	17,000	130,000		130,000	
406404					95,500	34,500	709.60
	S U B - T O T A L	2	17,000	130,000		130,000	
	S U B - T O T A L (CONT)				95,500	34,500	709.60
	T O T A L	2	17,000	130,000		130,000	
	T O T A L (CONT)				95,500	34,500	709.60

*** S Y S T E M C O D E S S U M M A R Y ***

NO SYSTEM EXEMPTIONS AT THIS LEVEL

*** E X E M P T I O N S U M M A R Y ***

CODE	DESCRIPTION	TOTAL PARCELS	SCHOOL
41834	ENH STAR	1	65,500
41854	BAS STAR	1	30,000
	T O T A L	2	95,500

STATE OF NEW YORK
 COUNTY - St Lawrence
 SCHOOL - Heuvelton Central
 TOWN - Oswegatchie
 VILLAGE - Heuvelton
 SWIS - 406401

2 0 1 7 S C H O O L T A X R O L L
 T A X A B L E SECTION OF THE ROLL - 1
 N A M E S E C T I O N - E
 UNIFORM PERCENT OF VALUE IS 100.00

PAGE 760
 VALUATION DATE-JUL 01, 2016
 TAXABLE STATUS DATE-MAR 01, 2017
 RPS155/V04/L015
 CURRENT DATE 8/24/2017

*** G R A N D T O T A L S ***

ROLL SEC	DESCRIPTION	TOTAL PARCELS	ASSESSED LAND	ASSESSED TOTAL	EXEMPT AMOUNT ----- STAR AMOUNT	TOTAL TAXABLE ----- STAR TAXABLE	TAX RATE	TOTAL TAX
	Heuvelton Cent Sch		17,000	130,000		130,000		
	School Tax/Library		17,000	130,000	95,500	34,500		694.07
	SPEC DIST TAXES					130,000		15.53
1	TAXABLE	2						709.60

STATE OF NEW YORK
 COUNTY - St Lawrence
 SCHOOL - Heuvelton Central
 TOWN - Oswegatchie
 VILLAGE - Heuvelton
 SWIS - 406401

2 0 1 7 S C H O O L T A X R O L L
 T A X A B L E SECTION OF THE ROLL - 1
 OWNERS NAME SEQUENCE
 UNIFORM PERCENT OF VALUE IS 100.00

PAGE 761
 VALUATION DATE-JUL 01, 2016
 TAXABLE STATUS DATE-MAR 01, 2017

TAX MAP PARCEL NUMBER	PROPERTY LOCATION & CLASS	ASSESSMENT	EXEMPTION CODE-----	SCHOOL
CURRENT OWNERS NAME	SCHOOL DISTRICT	LAND	TAX DESCRIPTION	TAXABLE VALUE
CURRENT OWNERS ADDRESS	PARCEL SIZE/GRID COORD	TOTAL	SPECIAL DISTRICTS	TAX AMOUNT
***** 72.062-1-19 *****				
72.062-1-19	17 State St			ACCT 1- 10- 2 BILL 1147
Fanizzie Frank D	220 2 Family Res		BAS STAR 41854	30,000
Fanizzie Charlene E	Heuvelton Centr 406404	10,800	Heuvelton Cent Sch	92,000 1,850.87
17 State St	Re:fed Sty 2.0 Sty W/	92,000	School Tax/Library	92,000 10.99
Heuvelton, NY 13654	Det Gar			
	119x239x100x290			
	FRNT 119.00 DPTH 243.00			
	EAST-0219344 NRTH-1686042			
	DEED BOOK 2005 PG-5672			
	FULL MARKET VALUE	92,000		
			TOTAL TAX ---	1,258.31**
				DATE #1 10/02/17
				AMT DUE 1,258.31
***** 72.062-8-18 *****				
72.062-8-18	13 Water St			ACCT 1- 15- 8 BILL 1148
Fenton Michael	210 1 Family Res		BAS STAR 41854	30,000
Perry-Fenton Angela	Heuvelton Centr 406404	5,900	Heuvelton Cent Sch	35,000 704.13
PO Box 646	Re:old Sty 03/00Sp12000	35,000	School Tax/Library	35,000 4.18
Heuvelton, NY 13654	42x190x42x184			
	FRNT 42.00 DPTH 187.00			
	EAST-0220367 NRTH-1684290			
	DEED BOOK 2007 PG-2987			
	FULL MARKET VALUE	35,000		
			TOTAL TAX ---	104.77**
				DATE #1 10/02/17
				AMT DUE 104.77
***** 72.062-5-17 *****				
72.062-5-17	73 State St			ACCT 1- 14-13 BILL 1149
Fenton Steve G	311 Res vac land		Heuvelton Cent Sch	5,000 100.59
Fenton Debbie	Heuvelton Centr 406404	5,000	School Tax/Library	5,000 0.60
43 Union St	Re: Demo 2001	5,000		
Heuvelton, NY 13654	FRNT 54.00 DPTH 168.00			
	EAST-0220490 NRTH-1684619			
	DEED BOOK 1117 PG-713			
	FULL MARKET VALUE	5,000		
			TOTAL TAX ---	101.19**
				DATE #1 10/02/17
				AMT DUE 101.19
***** 72.070-2-4 *****				
72.070-2-4	43 Union St			ACCT 1- 9-11 BILL 1150
Fenton Steve Glen	210 1 Family Res		BAS STAR 41854	30,000
Fenton Debbie Marie	Heuvelton Centr 406404	8,900	Heuvelton Cent Sch	144,900 2,915.11
43 Union St	FRNT 137.00 DPTH 113.00	144,900	School Tax/Library	144,900 17.31
Heuvelton, NY 13654	BANK8888869			
	EAST-0220431 NRTH-1683484			
	DEED BOOK 1080 PG-731			
	FULL MARKET VALUE	144,900		
			TOTAL TAX ---	2,328.88**
				DATE #1 10/02/17
				AMT DUE 2,328.88



STATE OF NEW YORK
 COUNTY - St Lawrence
 SCHOOL - Heuvelton Central
 TOWN - Oswegatchie
 VILLAGE - Heuvelton
 SWIS - 406401

2 0 1 7 S C H O O L T A X R O L L
 T A X A B L E SECTION OF THE ROLL - 1
 OWNERS NAME SEQUENCE
 UNIFORM PERCENT OF VALUE IS 100.00

PAGE 762
 VALUATION DATE-JUL 01, 2016
 TAXABLE STATUS DATE-MAR 01, 2017

TAX MAP PARCEL NUMBER	PROPERTY LOCATION & CLASS	ASSESSMENT	EXEMPTION CODE-----	SCHOOL
CURRENT OWNERS NAME	SCHOOL DISTRICT	LAND	TAX DESCRIPTION	TAXABLE VALUE
CURRENT OWNERS ADDRESS	PARCEL SIZE/GRID COORD	TOTAL	SPECIAL DISTRICTS	TAX AMOUNT
***** 72.071-1-1 *****				
	Off State St			ACCT 1- 37-10 PT BILL 1151
72.071-1-1	311 Res vac land		Heuvelton Cent Sch	500 10.06
Ferris David J Jr	Heuvelton Centr 406404	500	School Tax/Library	500 0.06
4540 State Highway 812	Assessment Carried On	500		
Heuvelton, NY 13654	Lot 1-37-10 In Town			
	ACRES 1.00 BANK8888830			
	EAST-0222341 NRTH-1683341			
	DEED BOOK 2001 PG-12346			
	FULL MARKET VALUE	500		
			TOTAL TAX ---	10.12**
			DATE #1	10/02/17
			AMT DUE	10.12
***** 72.061-1-2.2 *****				
	3 Washington St			ACCT 1- 7-12 BILL 1152
72.061-1-2.2	331 Com vac w/im		Heuvelton Cent Sch	30,000 603.54
Ferris Fuels Llc	Heuvelton Centr 406404	9,100	School Tax/Library	30,000 3.58
1118 County Route 4	Re:covered Storage W/	30,000		
Ogdensburg, NY 13669	Tanks			
	FRNT 70.00 DPTH			
	ACRES 0.20			
	EAST-0218159 NRTH-1685199			
	DEED BOOK 1998 PG-4331			
	FULL MARKET VALUE	30,000		
			TOTAL TAX ---	607.12**
			DATE #1	10/02/17
			AMT DUE	607.12
***** 72.061-1-29 *****				
	57 Washington St			ACCT 1- 7-13.1 BILL 1153
72.061-1-29	210 1 Family Res		ENH STAR 41834	65,500
Ferris Walter J (Lu)	Heuvelton Centr 406404	12,100	Heuvelton Cent Sch	75,000 1,508.86
Ferris Doris M (Lu)	Re:bungalow W/det Gar W/	75,000	School Tax/Library	75,000 8.96
% Walter William Ferris	Adds 165X150x5x156x			
1118 County Route 4	100x179x65x125			
Ogdensburg, NY 13669	FRNT 165.00 DPTH 226.00			
	EAST-0219098 NRTH-1685240			
	DEED BOOK 2007 PG-15921			
	FULL MARKET VALUE	75,000		
			TOTAL TAX ---	200.08**
			DATE #1	10/02/17
			AMT DUE	200.08

STATE OF NEW YORK
 COUNTY - St Lawrence
 SCHOOL - Heuvelton Central
 TOWN - Oswegatchie
 VILLAGE - Heuvelton
 SWIS - 406401

2 0 1 7 S C H O O L T A X R O L L
 T A X A B L E SECTION OF THE ROLL - 1
 OWNERS NAME SEQUENCE
 UNIFORM PERCENT OF VALUE IS 100.00

PAGE 763
 VALUATION DATE-JUL 01, 2016
 TAXABLE STATUS DATE-MAR 01, 2017

TAX MAP PARCEL NUMBER	PROPERTY LOCATION & CLASS	ASSESSMENT	EXEMPTION CODE-----	SCHOOL
CURRENT OWNERS NAME	SCHOOL DISTRICT	LAND	TAX DESCRIPTION	TAXABLE VALUE
CURRENT OWNERS ADDRESS	PARCEL SIZE/GRID COORD	TOTAL	SPECIAL DISTRICTS	TAX AMOUNT

72.061-1-2.1	15 Washington St			72.061-1-2.1
Ferris Walter W	330 Vacant comm		Heuvelton Cent Sch	ACCT 1- 7-12
1118 County Route 4	Heuvelton Centr 406404	13,000	School Tax/Library	BILL 1154
Ogdensburg, NY 13669	FRNT 297.00 DPTH	13,000		
	ACRES 7.60			
	EAST-0218582 NRTH-1685261			
	DEED BOOK 1040 PG-00982			
	FULL MARKET VALUE	13,000		
			TOTAL TAX ---	263.09**
				DATE #1 10/02/17
				AMT DUE 263.09

72.070-2-17	132 Union St			72.070-2-17
Fifield Jacqueline L	210 1 Family Res		Heuvelton Cent Sch	ACCT 1- 19- 3
2632 County Route 49	Heuvelton Centr 406404	7,100	School Tax/Library	BILL 1155
Winthrop, NY 13697	Re:1104sp28300	42,000		
	60x150x60x150			
	FRNT 60.00 DPTH 150.00			
	EAST-0220632 NRTH-1683517			
	DEED BOOK 2004 PG-20659			
	FULL MARKET VALUE	42,000		
			TOTAL TAX ---	849.98**
				DATE #1 10/02/17
				AMT DUE 849.98

72.061-1-28	53 Washington St			72.061-1-28
Foultz Robert C	210 1 Family Res		ENH STAR 41834	ACCT 1- 8- 6
53 Washington St	Heuvelton Centr 406404	8,800	Heuvelton Cent Sch	BILL 1156
Heuvelton, NY 13654	Re:stone Cape W/det Gar	80,000	School Tax/Library	
	FRNT 70.00 DPTH 295.00			
	EAST-0219000 NRTH-1685201			
	DEED BOOK 831 PG-505			
	FULL MARKET VALUE	80,000		
			TOTAL TAX ---	301.27**
				DATE #1 10/02/17
				AMT DUE 301.27

72.062-3-15	11 John St			72.062-3-15
Frederick James	210 1 Family Res		Heuvelton Cent Sch	ACCT 1- 14- 5
Putman Cindi	Heuvelton Centr 406404	8,000	School Tax/Library	BILL 1157
212 Ward Rd	Re:02sp25000	35,000		
Hammond, NY 13646	072012sp43000			
	74x142x74x139			
	FRNT 75.00 DPTH 140.00			
	EAST-0220820 NRTH-1685727			
	DEED BOOK 2016 PG-11223			
	FULL MARKET VALUE	35,000		
			TOTAL TAX ---	708.31**
				DATE #1 10/02/17
				AMT DUE 708.31



STATE OF NEW YORK
 COUNTY - St Lawrence
 SCHOOL - Heuvelton Central
 TOWN - Oswegatchie
 VILLAGE - Heuvelton
 SWIS - 406401

2 0 1 7 S C H O O L T A X R O L L
 T A X A B L E SECTION OF THE ROLL - 1
 OWNERS NAME SEQUENCE
 UNIFORM PERCENT OF VALUE IS 100.00

PAGE 764
 VALUATION DATE-JUL 01, 2016
 TAXABLE STATUS DATE-MAR 01, 2017

TAX MAP PARCEL NUMBER	PROPERTY LOCATION & CLASS	ASSESSMENT	EXEMPTION CODE-----	SCHOOL
CURRENT OWNERS NAME	SCHOOL DISTRICT	LAND	TAX DESCRIPTION	TAXABLE VALUE
CURRENT OWNERS ADDRESS	PARCEL SIZE/GRID COORD	TOTAL	SPECIAL DISTRICTS	TAX AMOUNT
***** 72.062-2-29 *****				
72.062-2-29	61 Justina St		BAS STAR 41854	ACCT 1- 8-12 BILL 1158
Friot Kelly L	210 1 Family Res	8,900	Heuvelton Cent Sch	30,000
PO Box 143	Heuvelton Centr 406404	67,000	School Tax/Library	1,347.91
Heuvelton, NY 13654	Re:modernized 2.0 Sty			8.00
	111x134x42x155			
	FRNT 111.00 DPTH 134.00			
	BANK8888209			
	EAST-0220664 NRTH-1686082			
	DEED BOOK 1999 PG-12016			
	FULL MARKET VALUE	67,000		
			TOTAL TAX ---	752.37**
			DATE #1	10/02/17
			AMT DUE	752.37

STATE OF NEW YORK
 COUNTY - St Lawrence
 SCHOOL - Heuvelton Central
 TOWN - Oswegatchie
 VILLAGE - Heuvelton
 SWIS - 406401

2 0 1 7 S C H O O L T A X R O L L
 T A X A B L E SECTION OF THE ROLL - 1
 N A M E S E C T I O N - F
 UNIFORM PERCENT OF VALUE IS 100.00

PAGE 765
 VALUATION DATE-JUL 01, 2016
 TAXABLE STATUS DATE-MAR 01, 2017
 RPS155/V04/L015
 CURRENT DATE 8/24/2017

*** S P E C I A L D I S T R I C T S U M M A R Y ***

CODE	DISTRICT NAME	TOTAL PARCELS	EXTENSION TYPE	EXTENSION VALUE	AD VALOREM VALUE	EXEMPT AMOUNT	TAXABLE VALUE	TOTAL TAX
------	---------------	---------------	----------------	-----------------	------------------	---------------	---------------	-----------

NO SPECIAL DISTRICTS AT THIS LEVEL

*** S C H O O L D I S T R I C T S U M M A R Y ***

CODE	DISTRICT NAME	TOTAL PARCELS	ASSESSED LAND	ASSESSED TOTAL	EXEMPT AMOUNT	TOTAL TAXABLE	TOTAL TAX
					-----	-----	
					STAR AMOUNT	STAR TAXABLE	
	Heuvelton Central	12	98,100	619,400		619,400	
406404					251,000	368,400	7,485.49
	S U B - T O T A L	12	98,100	619,400		619,400	
	S U B - T O T A L (CONT)				251,000	368,400	7,485.49
	T O T A L	12	98,100	619,400		619,400	
	T O T A L (CONT)				251,000	368,400	7,485.49

*** S Y S T E M C O D E S S U M M A R Y ***

NO SYSTEM EXEMPTIONS AT THIS LEVEL

*** E X E M P T I O N S U M M A R Y ***

CODE	DESCRIPTION	TOTAL PARCELS	SCHOOL
41834	ENH STAR	2	131,000
41854	BAS STAR	4	120,000
	T O T A L	6	251,000

STATE OF NEW YORK
 COUNTY - St Lawrence
 SCHOOL - Heuvelton Central
 TOWN - Oswegatchie
 VILLAGE - Heuvelton
 SWIS - 406401

2 0 1 7 S C H O O L T A X R O L L
 T A X A B L E SECTION OF THE ROLL - 1
 N A M E S E C T I O N - F
 UNIFORM PERCENT OF VALUE IS 100.00

PAGE 766
 VALUATION DATE-JUL 01, 2016
 TAXABLE STATUS DATE-MAR 01, 2017
 RPS155/V04/L015
 CURRENT DATE 8/24/2017

*** G R A N D T O T A L S ***

ROLL SEC	DESCRIPTION	TOTAL PARCELS	ASSESSED LAND	ASSESSED TOTAL	EXEMPT AMOUNT ----- STAR AMOUNT	TOTAL TAXABLE ----- STAR TAXABLE	TAX RATE	TOTAL TAX
	Heuvelton Cent Sch		98,100	619,400		619,400		
	School Tax/Library		98,100	619,400	251,000	368,400		7,411.50
	SPEC DIST TAXES					619,400		73.99
1	TAXABLE	12						7,485.49

STATE OF NEW YORK
 COUNTY - St Lawrence
 SCHOOL - Heuvelton Central
 TOWN - Oswegatchie
 VILLAGE - Heuvelton
 SWIS - 406401

2 0 1 7 S C H O O L T A X R O L L
 T A X A B L E SECTION OF THE ROLL - 1
 OWNERS NAME SEQUENCE
 UNIFORM PERCENT OF VALUE IS 100.00

PAGE 767
 VALUATION DATE-JUL 01, 2016
 TAXABLE STATUS DATE-MAR 01, 2017

TAX MAP PARCEL NUMBER	PROPERTY LOCATION & CLASS	ASSESSMENT	EXEMPTION CODE-----	SCHOOL
CURRENT OWNERS NAME	SCHOOL DISTRICT	LAND	TAX DESCRIPTION	TAXABLE VALUE
CURRENT OWNERS ADDRESS	PARCEL SIZE/GRID COORD	TOTAL	SPECIAL DISTRICTS	TAX AMOUNT
***** 72.054-1-15 *****				
95 Washington St				ACCT 1- 8-15 BILL 1159
72.054-1-15	210 1 Family Res		ENH STAR 41834	57,000
Gardner Corleen M (Lu)	Heuvelton Centr 406404	7,800	Heuvelton Cent Sch	57,000 1,146.73
PO Box 173	E:old Sty W/det Gar	57,000	School Tax/Library	57,000 6.81
Heuvelton, NY 13654	110x104x110x102			
	FRNT 110.00 DPTH 103.00			
	EAST-0220048 NRTH-1686188			
	DEED BOOK 2004 PG-13090			
	FULL MARKET VALUE	57,000		
			TOTAL TAX ---	6.81**
			DATE #1	10/02/17
			AMT DUE	6.81
***** 72.062-7-3 *****				
25 Lisbon St				ACCT 1- 11-15 BILL 1160
72.062-7-3	210 1 Family Res		Heuvelton Cent Sch	58,000 1,166.85
Garnsey Sarah Tabakaru	Heuvelton Centr 406404	6,100	School Tax/Library	58,000 6.93
25 Lisbon St	Re:old Sty 1.7 Sty	58,000		
Heuvelton, NY 13654	40x487x72x343x4x83			
	FRNT 40.00 DPTH 487.00			
	BANK8888288			
	EAST-0219472 NRTH-1684241			
	DEED BOOK 2001 PG-6347			
	FULL MARKET VALUE	58,000		
			TOTAL TAX ---	1,173.78**
			DATE #1	10/02/17
			AMT DUE	1,173.78
***** 72.062-3-21.1 *****				
17 John St				ACCT 1- 5- 4 BILL 1161
72.062-3-21.1	210 1 Family Res		BAS STAR 41854	30,000
Garrett Jenny L	Heuvelton Centr 406404	10,000	Heuvelton Cent Sch	90,000 1,810.63
17 John St	Re:Vic 2.0 Sty w/det gar	90,000	School Tax/Library	90,000 10.75
Heuvelton, NY 13654	106'rfx40x5x98x112x139'rf			
	FRNT 106.00 DPTH			
	ACRES 0.35			
	EAST-0220930 NRTH-1685640			
	DEED BOOK 2009 PG-8788			
	FULL MARKET VALUE	90,000		
			TOTAL TAX ---	1,217.84**
			DATE #1	10/02/17
			AMT DUE	1,217.84

STATE OF NEW YORK
 COUNTY - St Lawrence
 SCHOOL - Heuvelton Central
 TOWN - Oswegatchie
 VILLAGE - Heuvelton
 SWIS - 406401

2 0 1 7 S C H O O L T A X R O L L
 T A X A B L E SECTION OF THE ROLL - 1
 OWNERS NAME SEQUENCE
 UNIFORM PERCENT OF VALUE IS 100.00

PAGE 768
 VALUATION DATE-JUL 01, 2016
 TAXABLE STATUS DATE-MAR 01, 2017

TAX MAP PARCEL NUMBER	PROPERTY LOCATION & CLASS	ASSESSMENT	EXEMPTION CODE-----	SCHOOL
CURRENT OWNERS NAME	SCHOOL DISTRICT	LAND	TAX DESCRIPTION	TAXABLE VALUE
CURRENT OWNERS ADDRESS	PARCEL SIZE/GRID COORD	TOTAL	SPECIAL DISTRICTS	TAX AMOUNT
*****				72.054-2-10.2 *****
29 Commerce St				BILL 1162
72.054-2-10.2	210 1 Family Res		BAS STAR 41854	30,000
Garvey Michael J	Heuvelton Centr 406404	13,400	Heuvelton Cent Sch	180,000 3,621.26
Weston-Garvey Maria L	Partial assmt	180,000	School Tax/Library	180,000 21.50
29 Commerce St	Easement 2010/14979			
Heuvelton, NY 13654	FRNT 188.00 DPTH			
	ACRES 1.20 BANK8888830			
	EAST-0221847 NRTH-1686241			
	DEED BOOK 2010 PG-2669			
	FULL MARKET VALUE	180,000		
TOTAL TAX ---				3,039.22**
				DATE #1 10/02/17
				AMT DUE 3,039.22
*****				72.062-9-3 *****
87 State St				ACCT 1- 9-12 BILL 1163
72.062-9-3	411 Apartment - WTRFNT		Heuvelton Cent Sch	80,000 1,609.45
Geddis Ronald E	Heuvelton Centr 406404	9,600	School Tax/Library	80,000 9.56
Geddis Marilyn	140x86x120x83	80,000		
PO Box 122	FRNT 140.00 DPTH 85.00			
Heuvelton, NY 13654	EAST-0220933 NRTH-1684229			
	DEED BOOK 1051 PG-00284			
	FULL MARKET VALUE	80,000		
TOTAL TAX ---				1,619.01**
				DATE #1 10/02/17
				AMT DUE 1,619.01
*****				72.062-9-8 *****
168 Union St				ACCT 1- 3- 9 BILL 1164
72.062-9-8	210 1 Family Res		ENH STAR 41834	65,500
Geddis Ronald E	Heuvelton Centr 406404	13,300	Heuvelton Cent Sch	85,000 1,710.04
Geddis Marilyn L	Re:vic 2.0 Sty	85,000	School Tax/Library	85,000 10.15
PO Box 122	FRNT 100.00 DPTH			
Heuvelton, NY 13654	ACRES 1.00			
	EAST-0221256 NRTH-1684175			
	DEED BOOK 946 PG-00260			
	FULL MARKET VALUE	85,000		
TOTAL TAX ---				402.45**
				DATE #1 10/02/17
				AMT DUE 402.45
*****				72.062-2-25 *****
41 State St				ACCT 1- 8-10 BILL 1165
72.062-2-25	210 1 Family Res		Heuvelton Cent Sch	60,000 1,207.09
Gemme Danielle	Heuvelton Centr 406404	9,700	School Tax/Library	60,000 7.17
3 Chase Mills Rd	Re:old Sty 1.5 Sty,	60,000		
Chase Mills, NY 13621	Det Shed			
	112001sp41500			
	FRNT 90.00 DPTH 225.00			
	BANK8888830			
	EAST-0219748 NRTH-1685372			
	DEED BOOK 2001 PG-20527			
	FULL MARKET VALUE	60,000		
TOTAL TAX ---				1,214.26**

DATE #1 10/02/17
AMT DUE 1,214.26

STATE OF NEW YORK
 COUNTY - St Lawrence
 SCHOOL - Heuvelton Central
 TOWN - Oswegatchie
 VILLAGE - Heuvelton
 SWIS - 406401

2 0 1 7 S C H O O L T A X R O L L
 T A X A B L E SECTION OF THE ROLL - 1
 OWNERS NAME SEQUENCE
 UNIFORM PERCENT OF VALUE IS 100.00

PAGE 769
 VALUATION DATE-JUL 01, 2016
 TAXABLE STATUS DATE-MAR 01, 2017

TAX MAP PARCEL NUMBER	PROPERTY LOCATION & CLASS	ASSESSMENT	EXEMPTION CODE-----	SCHOOL
CURRENT OWNERS NAME	SCHOOL DISTRICT	LAND	TAX DESCRIPTION	TAXABLE VALUE
CURRENT OWNERS ADDRESS	PARCEL SIZE/GRID COORD	TOTAL	SPECIAL DISTRICTS	TAX AMOUNT
***** 72.062-7-9 *****				
	34 Lisbon St			ACCT 1- 10- 5 BILL 1166
72.062-7-9	210 1 Family Res		BAS STAR 41854	30,000
Gilbert Tammy L	Heuvelton Centr 406404	8,500	Heuvelton Cent Sch	80,000 1,609.45
34 Lisbon St	Re:10/12sp95000	80,000	School Tax/Library	80,000 9.56
Heuvelton, NY 13654	FRNT 75.00 DPTH 167.00			
	EAST-0219916 NRTH-1684173			
	DEED BOOK 2016 PG-14376			
	FULL MARKET VALUE	80,000		
			TOTAL TAX ---	1,015.47**
			DATE #1	10/02/17
			AMT DUE	1,015.47
***** 72.062-9-6 *****				
	180 Union St			ACCT 1- 18-14 BILL 1167
72.062-9-6	210 1 Family Res		ENH STAR 41834	40,000
Gooshaw Allen	Heuvelton Centr 406404	9,700	Heuvelton Cent Sch	40,000 804.72
Gooshaw Audrey	Re:one Sty W/old Barn	40,000	School Tax/Library	40,000 4.78
PO Box 47	FRNT 80.00 DPTH 529.00			
Heuvelton, NY 13654	EAST-0221434 NRTH-1684273			
	DEED BOOK 991 PG-00479			
	FULL MARKET VALUE	40,000		
			TOTAL TAX ---	4.78**
			DATE #1	10/02/17
			AMT DUE	4.78
***** 72.062-9-7 *****				
	174 Union St			ACCT 1- 9- 4 BILL 1168
72.062-9-7	210 1 Family Res		BAS STAR 41854	30,000
Gooshaw Molly	Heuvelton Centr 406404	10,600	Heuvelton Cent Sch	60,000 1,207.09
174 Union St	FRNT 104.00 DPTH 528.00	60,000	School Tax/Library	60,000 7.17
Heuvelton, NY 13654	BANK8888864			
	EAST-0221358 NRTH-1684211			
	DEED BOOK 2010 PG-16973			
	FULL MARKET VALUE	60,000		
			TOTAL TAX ---	610.71**
			DATE #1	10/02/17
			AMT DUE	610.71
***** 72.061-1-20 *****				
	32 State St			ACCT 1- 14- 3 BILL 1169
72.061-1-20	210 1 Family Res		BAS STAR 41854	30,000
Guardino Augustus	Heuvelton Centr 406404	8,700	Heuvelton Cent Sch	83,000 1,669.80
Guardino Michele S	68x301x78x323	83,000	School Tax/Library	83,000 9.91
32 State St	FRNT 68.00 DPTH 311.00			
Heuvelton, NY 13654	EAST-0219224 NRTH-1685483			
	DEED BOOK 1080 PG-102			
	FULL MARKET VALUE	83,000		
			TOTAL TAX ---	1,076.17**
			DATE #1	10/02/17
			AMT DUE	1,076.17

STATE OF NEW YORK
 COUNTY - St Lawrence
 SCHOOL - Heuvelton Central
 TOWN - Oswegatchie
 VILLAGE - Heuvelton
 SWIS - 406401

2 0 1 7 S C H O O L T A X R O L L
 T A X A B L E SECTION OF THE ROLL - 1
 OWNERS NAME SEQUENCE
 UNIFORM PERCENT OF VALUE IS 100.00

PAGE 770
 VALUATION DATE-JUL 01, 2016
 TAXABLE STATUS DATE-MAR 01, 2017

TAX MAP PARCEL NUMBER	PROPERTY LOCATION & CLASS	ASSESSMENT	EXEMPTION CODE-----	SCHOOL
CURRENT OWNERS NAME	SCHOOL DISTRICT	LAND	TAX DESCRIPTION	TAXABLE VALUE
CURRENT OWNERS ADDRESS	PARCEL SIZE/GRID COORD	TOTAL	SPECIAL DISTRICTS	TAX AMOUNT
***** 72.063-1-11 *****				
	123 Rensselaer St			ACCT 1- 9- 6 BILL 1170
72.063-1-11	210 1 Family Res		Heuvelton Cent Sch	52,000 1,046.14
Gushea Michael P	Heuvelton Centr 406404	10,300	School Tax/Library	52,000 6.21
PO Box 319	FRNT 125.00 DPTH 175.00	52,000		
Heuvelton, NY 13654	EAST-0223462 NRTH-1685848			
	DEED BOOK 2003 PG-12967			
	FULL MARKET VALUE	52,000		
TOTAL TAX ---				1,052.35**
DATE #1				10/02/17
AMT DUE				1,052.35

STATE OF NEW YORK
 COUNTY - St Lawrence
 SCHOOL - Heuvelton Central
 TOWN - Oswegatchie
 VILLAGE - Heuvelton
 SWIS - 406401

2017 SCHOOL TAX ROLL
 TAXABLE SECTION OF THE ROLL - 1
 NAME SECTION - G
 UNIFORM PERCENT OF VALUE IS 100.00

PAGE 771
 VALUATION DATE-JUL 01, 2016
 TAXABLE STATUS DATE-MAR 01, 2017
 RPS155/V04/L015
 CURRENT DATE 8/24/2017

*** SPECIAL DISTRICT SUMMARY ***

CODE	DISTRICT NAME	TOTAL PARCELS	EXTENSION TYPE	EXTENSION VALUE	AD VALOREM VALUE	EXEMPT AMOUNT	TAXABLE VALUE	TOTAL TAX
------	---------------	---------------	----------------	-----------------	------------------	---------------	---------------	-----------

NO SPECIAL DISTRICTS AT THIS LEVEL

*** SCHOOL DISTRICT SUMMARY ***

CODE	DISTRICT NAME	TOTAL PARCELS	ASSESSED LAND	ASSESSED TOTAL	EXEMPT AMOUNT	TOTAL TAXABLE	TOTAL TAX
					----- STAR AMOUNT	----- STAR TAXABLE	
	Heuvelton Central	12	117,700	925,000		925,000	
406404					312,500	612,500	12,432.85
	S U B - T O T A L	12	117,700	925,000		925,000	
	S U B - T O T A L (CONT)				312,500	612,500	12,432.85
	T O T A L	12	117,700	925,000		925,000	
	T O T A L (CONT)				312,500	612,500	12,432.85

*** SYSTEM CODES SUMMARY ***

NO SYSTEM EXEMPTIONS AT THIS LEVEL

*** EXEMPTION SUMMARY ***

CODE	DESCRIPTION	TOTAL PARCELS	SCHOOL
41834	ENH STAR	3	162,500
41854	BAS STAR	5	150,000
	T O T A L	8	312,500

STATE OF NEW YORK
 COUNTY - St Lawrence
 SCHOOL - Heuvelton Central
 TOWN - Oswegatchie
 VILLAGE - Heuvelton
 SWIS - 406401

2 0 1 7 S C H O O L T A X R O L L
 T A X A B L E SECTION OF THE ROLL - 1
 N A M E S E C T I O N - G
 UNIFORM PERCENT OF VALUE IS 100.00

PAGE 772
 VALUATION DATE-JUL 01, 2016
 TAXABLE STATUS DATE-MAR 01, 2017
 RPS155/V04/L015
 CURRENT DATE 8/24/2017

*** G R A N D T O T A L S ***


ROLL SEC	DESCRIPTION	TOTAL PARCELS	ASSESSED LAND	ASSESSED TOTAL	EXEMPT AMOUNT ----- STAR AMOUNT	TOTAL TAXABLE ----- STAR TAXABLE	TAX RATE	TOTAL TAX
	Heuvelton Cent Sch		117,700	925,000		925,000		
	School Tax/Library		117,700	925,000	312,500	612,500		12,322.35
	SPEC DIST TAXES					925,000		110.50
1	TAXABLE	12						12,432.85

STATE OF NEW YORK
 COUNTY - St Lawrence
 SCHOOL - Heuvelton Central
 TOWN - Oswegatchie
 VILLAGE - Heuvelton
 SWIS - 406401

2 0 1 7 S C H O O L T A X R O L L
 T A X A B L E SECTION OF THE ROLL - 1
 OWNERS NAME SEQUENCE
 UNIFORM PERCENT OF VALUE IS 100.00

PAGE 773
 VALUATION DATE-JUL 01, 2016
 TAXABLE STATUS DATE-MAR 01, 2017

TAX MAP PARCEL NUMBER	PROPERTY LOCATION & CLASS	ASSESSMENT	EXEMPTION CODE-----	SCHOOL
CURRENT OWNERS NAME	SCHOOL DISTRICT	LAND	TAX DESCRIPTION	TAXABLE VALUE
CURRENT OWNERS ADDRESS	PARCEL SIZE/GRID COORD	TOTAL	SPECIAL DISTRICTS	TAX AMOUNT
***** 72.070-3-12 *****				
72.070-3-12	148 State St			ACCT 1- 7- 5 BILL 1171
Hanna Iona	210 1 Family Res		ENH STAR 41834	55,000
PO Box 472	Heuvelton Centr 406404	13,300	Heuvelton Cent Sch	1,106.50
Heuvelton, NY 13654	Re:Old Sty 1.7 Sty	55,000	School Tax/Library	6.57
	ACRES 1.00			
	EAST-0221456 NRTH-1683212			
	DEED BOOK 930 PG-00565			
	FULL MARKET VALUE	55,000		
			TOTAL TAX ---	6.57**
			DATE #1	10/02/17
			AMT DUE	6.57
***** 72.070-3-11 *****				
72.070-3-11	156 State St			ACCT 1- 16- 6 BILL 1172
Hanna Ione	270 Mfg housing		Heuvelton Cent Sch	30,000
PO Box 472	Heuvelton Centr 406404	10,600	School Tax/Library	3.58
Heuvelton, NY 13654	Re:m.h. W/addition	30,000		
	FRNT 150.00 DPTH 158.00			
	EAST-0221615 NRTH-1683197			
	DEED BOOK 1025 PG-00320			
	FULL MARKET VALUE	30,000		
			TOTAL TAX ---	607.12**
			DATE #1	10/02/17
			AMT DUE	607.12
***** 72.070-3-15.1 *****				
72.070-3-15.1	134 State St			ACCT 1- 14- 1 BILL 1173
Harper Frederick A	210 1 Family Res		BAS STAR 41854	30,000
134 State St	Heuvelton Centr 406404	10,900	Heuvelton Cent Sch	905.31
Heuvelton, NY 13654	Re:0504sp30000	45,000	School Tax/Library	5.38
	FRNT 112.00 DPTH 412.00			
	EAST-0221229 NRTH-1683533			
	DEED BOOK 2013 PG-16099			
	FULL MARKET VALUE	45,000		
			TOTAL TAX ---	307.15**
			DATE #1	10/02/17
			AMT DUE	307.15
***** 72.062-1-6 *****				
72.062-1-6	71 Washington St			ACCT 1- 17- 4 BILL 1174
Harper Lee R	220 2 Family Res		Heuvelton Cent Sch	90,000
71 Washington St	Heuvelton Centr 406404	7,000	School Tax/Library	1,810.63
Heuvelton, NY 13654	Re:Old Sty 1.7 Sty W/att	90,000		10.75
	Carriage House,Det Gar			
	75x130x51x123 0312sp88000			
	FRNT 75.00 DPTH 106.00			
	BANK8888201			
	EAST-0219459 NRTH-1685556			
	DEED BOOK 2012 PG-7476			
	FULL MARKET VALUE	90,000		
			TOTAL TAX ---	1,821.38**
			DATE #1	10/02/17
			AMT DUE	1,821.38



STATE OF NEW YORK
 COUNTY - St Lawrence
 SCHOOL - Heuvelton Central
 TOWN - Oswegatchie
 VILLAGE - Heuvelton
 SWIS - 406401

2 0 1 7 S C H O O L T A X R O L L
 T A X A B L E SECTION OF THE ROLL - 1
 OWNERS NAME SEQUENCE
 UNIFORM PERCENT OF VALUE IS 100.00

PAGE 774
 VALUATION DATE-JUL 01, 2016
 TAXABLE STATUS DATE-MAR 01, 2017

TAX MAP PARCEL NUMBER	PROPERTY LOCATION & CLASS	ASSESSMENT	EXEMPTION CODE-----	SCHOOL
CURRENT OWNERS NAME	SCHOOL DISTRICT	LAND	TAX DESCRIPTION	TAXABLE VALUE
CURRENT OWNERS ADDRESS	PARCEL SIZE/GRID COORD	TOTAL	SPECIAL DISTRICTS	TAX AMOUNT
*****				72.070-3-15.2 *****
	138 State St			BILL 1175
72.070-3-15.2	312 Vac w/imprv		Heuvelton Cent Sch	22,000 442.60
Harper Marilyn J	Heuvelton Centr 406404	13,500	School Tax/Library	22,000 2.63
Crobar Jeffrey M	Re: Storage building	22,000		
2212 State Highway 184	177x355x176x294x101			
Heuvelton, NY 13654-3134	FRNT 177.00 DPTH 355.00			
	ACRES 1.50			
	EAST-0221315 NRTH-1683416			
	DEED BOOK 2005 PG-12221			
	FULL MARKET VALUE	22,000		
			TOTAL TAX ---	445.23**
			DATE #1	10/02/17
			AMT DUE	445.23
*****				72.070-2-16.1 *****
	140 Union St			ACCT 1- 5- 3 BILL 1176
72.070-2-16.1	270 Mfg housing		BAS STAR 41854	30,000
Harris James A	Heuvelton Centr 406404	9,000	Heuvelton Cent Sch	30,000 603.54
Harris Kathy A	Re:0906sp30800	30,000	School Tax/Library	30,000 3.58
140 Union St	78x194x26x25x197			
Heuvelton, NY 13654	FRNT 78.00 DPTH 194.00			
	BANK8888830			
	EAST-0220730 NRTH-1683669			
	DEED BOOK 2009 PG-6788			
	FULL MARKET VALUE	30,000		
			TOTAL TAX ---	3.58**
			DATE #1	10/02/17
			AMT DUE	3.58
*****				72.063-1-9 *****
	99 Rensselaer St			ACCT 1- 3- 4 BILL 1177
72.063-1-9	210 1 Family Res		BAS STAR 41854	30,000
Harris Terry S	Heuvelton Centr 406404	10,600	Heuvelton Cent Sch	80,000 1,609.45
Harris Robin C	Re:Old Sty 2.0 Sty	80,000	School Tax/Library	80,000 9.56
99 Rensselaer St	105x135x5x240x98x389			
Heuvelton, NY 13654	FRNT 105.00 DPTH 389.00			
	BANK8888869			
	EAST-0222927 NRTH-1685879			
	DEED BOOK 1104 PG-857			
	FULL MARKET VALUE	80,000		
			TOTAL TAX ---	1,015.47**
			DATE #1	10/02/17
			AMT DUE	1,015.47
*****				*****

STATE OF NEW YORK
 COUNTY - St Lawrence
 SCHOOL - Heuvelton Central
 TOWN - Oswegatchie
 VILLAGE - Heuvelton
 SWIS - 406401

2 0 1 7 S C H O O L T A X R O L L
 T A X A B L E SECTION OF THE ROLL - 1
 OWNERS NAME SEQUENCE
 UNIFORM PERCENT OF VALUE IS 100.00

PAGE 775
 VALUATION DATE-JUL 01, 2016
 TAXABLE STATUS DATE-MAR 01, 2017

TAX MAP PARCEL NUMBER	PROPERTY LOCATION & CLASS	ASSESSMENT	EXEMPTION CODE-----	SCHOOL
CURRENT OWNERS NAME	SCHOOL DISTRICT	LAND	TAX DESCRIPTION	TAXABLE VALUE
CURRENT OWNERS ADDRESS	PARCEL SIZE/GRID COORD	TOTAL	SPECIAL DISTRICTS	TAX AMOUNT
***** 72.054-2-3 *****				
72.054-2-3	24 Irish Settlement Rd			ACCT 1- 10- 9 BILL 1178
Harris Traci Jo E	210 1 Family Res		BAS STAR 41854	30,000
24 Irish Settlement Rd	Heuvelton Centr 406404	10,500	Heuvelton Cent Sch	1,066.26
Heuvelton, NY 13654	Re:Old Sty 1.5 Sty	53,000	School Tax/Library	6.33
	Re:092011sp50000			
	FRNT 165.00 DPTH 137.00			
	BANK8888869			
PRIOR OWNER ON 3/01/2017	EAST-0221626 NRTH-1686788			
Murray Karen	DEED BOOK 2017 PG-5565			
	FULL MARKET VALUE	53,000		
TOTAL TAX ---				469.05**
				DATE #1 10/02/17
				AMT DUE 469.05
***** 72.062-2-23 *****				
72.062-2-23	23 Justina St			ACCT 1- 20- 9 BILL 1179
Hart Donna G	210 1 Family Res		ENH STAR 41834	65,500
23 Justina St	Heuvelton Centr 406404	8,000	Heuvelton Cent Sch	1,609.45
Heuvelton, NY 13654	Re:old Sty 1.7 Sty	80,000	School Tax/Library	9.56
	FRNT 105.00 DPTH 111.00			
	EAST-0219835 NRTH-1685207			
	DEED BOOK 955 PG-00304			
	FULL MARKET VALUE	80,000		
TOTAL TAX ---				301.27**
				DATE #1 10/02/17
				AMT DUE 301.27
***** 72.062-3-14 *****				
72.062-3-14	7 John St			ACCT 1- 19-15 BILL 1180
Hayden Ivan R	210 1 Family Res		ENH STAR 41834	50,000
7 John St	Heuvelton Centr 406404	7,000	Heuvelton Cent Sch	1,005.91
Heuvelton, NY 13654	FRNT 50.00 DPTH 200.00	50,000	School Tax/Library	5.97
	EAST-0220799 NRTH-1685797			
	DEED BOOK 1003 PG-00069			
	FULL MARKET VALUE	50,000		
TOTAL TAX ---				5.97**
				DATE #1 10/02/17
				AMT DUE 5.97
***** 72.061-1-8 *****				
72.061-1-8	27,29 Washington St			ACCT 1- 10- 8 BILL 1181
Hayes Christopher	444 Lumber yd/ml		Heuvelton Cent Sch	1,408.27
Hayes Mary	Heuvelton Centr 406404	12,000	School Tax/Library	8.36
32 Wilson St	Re:0702sp55000	70,000		
Heuvelton, NY 13654	0210			
	118x153x145x150			
	FRNT 118.00 DPTH 152.00			
	EAST-0218699 NRTH-1684739			
	DEED BOOK 2010 PG-8038			
	FULL MARKET VALUE	70,000		
TOTAL TAX ---				1,416.63**
				DATE #1 10/02/17
				AMT DUE 1,416.63



STATE OF NEW YORK
 COUNTY - St Lawrence
 SCHOOL - Heuvelton Central
 TOWN - Oswegatchie
 VILLAGE - Heuvelton
 SWIS - 406401

2 0 1 7 S C H O O L T A X R O L L
 T A X A B L E SECTION OF THE ROLL - 1
 OWNERS NAME SEQUENCE
 UNIFORM PERCENT OF VALUE IS 100.00

PAGE 776
 VALUATION DATE-JUL 01, 2016
 TAXABLE STATUS DATE-MAR 01, 2017

TAX MAP PARCEL NUMBER	PROPERTY LOCATION & CLASS	ASSESSMENT	EXEMPTION CODE-----	SCHOOL
CURRENT OWNERS NAME	SCHOOL DISTRICT	LAND	TAX DESCRIPTION	TAXABLE VALUE
CURRENT OWNERS ADDRESS	PARCEL SIZE/GRID COORD	TOTAL	SPECIAL DISTRICTS	TAX AMOUNT

72.061-1-9.2	25 Washington St			72.061-1-9.2
Hayes Christopher	330 Vacant comm		Heuvelton Cent Sch	ACCT 1- 22- 5.2
Hayes Mary	Heuvelton Centr 406404	4,500	School Tax/Library	BILL 1182
32 Wilson St	Re:082010sp4000vac	4,500		
Heuvelton, NY 13654	Also See 969/87			
	156x155x156x160			
	FRNT 156.00 DPTH			
	ACRES 0.61			
	EAST-0218584 NRTH-1684834			
	DEED BOOK 2011 PG-10632			
	FULL MARKET VALUE	4,500		
			TOTAL TAX ---	91.07**
				DATE #1 10/02/17
				AMT DUE 91.07

72.054-2-23.2	32 Wilson St			72.054-2-23.2
Hayes Christopher M	210 1 Family Res		BAS STAR 41854	ACCT 1- 4- 13
Hayes Mary	Heuvelton Centr 406404	9,400	Heuvelton Cent Sch	BILL 1183
32 Wilson St	Re:Modern 1.0 Sty W/	75,000	School Tax/Library	30,000
Heuvelton, NY 13654-3184	Det Gar			1,508.86
	165x81x85sx80sx112s			8.96
	FRNT 165.00 DPTH			
	EAST-0220892 NRTH-1686830			
	DEED BOOK 1095 PG-210			
	FULL MARKET VALUE	75,000		
			TOTAL TAX ---	914.27**
				DATE #1 10/02/17
				AMT DUE 914.27

72.062-4-15.1	49 Water St			72.062-4-15.1
Hayes Damien M	210 1 Family Res		BAS STAR 41854	ACCT 1- 8- 2
49 Water St	Heuvelton Centr 406404	8,000	Heuvelton Cent Sch	BILL 1184
Heuvelton, NY 13654	Re:Old Sty Cape 1.7 Sty	65,000	School Tax/Library	30,000
	Re:062011sp65000			1,307.68
	120x250x120x213			7.76
	FRNT 120.00 DPTH 231.00			
	BANK8888288			
	EAST-0221194 NRTH-1685224			
	DEED BOOK 2011 PG-7919			
	FULL MARKET VALUE	65,000		
			TOTAL TAX ---	711.89**
				DATE #1 10/02/17
				AMT DUE 711.89

STATE OF NEW YORK
 COUNTY - St Lawrence
 SCHOOL - Heuvelton Central
 TOWN - Oswegatchie
 VILLAGE - Heuvelton
 SWIS - 406401

2 0 1 7 S C H O O L T A X R O L L
 T A X A B L E SECTION OF THE ROLL - 1
 OWNERS NAME SEQUENCE
 UNIFORM PERCENT OF VALUE IS 100.00

PAGE 777
 VALUATION DATE-JUL 01, 2016
 TAXABLE STATUS DATE-MAR 01, 2017

TAX MAP PARCEL NUMBER	PROPERTY LOCATION & CLASS	ASSESSMENT	EXEMPTION CODE-----	SCHOOL
CURRENT OWNERS NAME	SCHOOL DISTRICT	LAND	TAX DESCRIPTION	TAXABLE VALUE
CURRENT OWNERS ADDRESS	PARCEL SIZE/GRID COORD	TOTAL	SPECIAL DISTRICTS	TAX AMOUNT
***** 72.054-2-23.1 *****				
72.054-2-23.1	29 Rensselaer St			ACCT 1- 4-13.1 BILL 1185
Hazelton Jeannette R	210 1 Family Res		BAS STAR 41854	30,000
Caldwell Carrie O	Heuvelton Centr 406404	13,300	Heuvelton Cent Sch	78,000 1,569.21
29 Rensselaer St	Re:old Sty 1.5 W/old Barn	78,000	School Tax/Library	78,000 9.32
Heuvelton, NY 13654	0403sp53900			
	FRNT 229.00 DPTH 191.00			
	ACRES 1.00 BANK8888869			
	EAST-0220688 NRTH-1686279			
	DEED BOOK 2003 PG-6014			
	FULL MARKET VALUE	78,000		
			TOTAL TAX ---	974.99**
			DATE #1	10/02/17
			AMT DUE	974.99
***** 72.054-2-23.5 *****				
72.054-2-23.5	Off Wilson St			ACCT 1- 4-13 BILL 1186
Hazelton Jeannette R	311 Res vac land		Heuvelton Cent Sch	1,500 30.18
Caldwell Carrie O	Heuvelton Centr 406404	1,500	School Tax/Library	1,500 0.18
29 Rensselaer St	FRNT 100.00 DPTH 53.00	1,500		
Heuvelton, NY 13654	EAST-0220877 NRTH-1686690			
	DEED BOOK 2003 PG-6014			
	FULL MARKET VALUE	1,500		
			TOTAL TAX ---	30.36**
			DATE #1	10/02/17
			AMT DUE	30.36
***** 72.054-2-30 *****				
72.054-2-30	122 Lisbon St			ACCT 1- 18-12 BILL 1187
Hebert David D	210 1 Family Res		Heuvelton Cent Sch	90,000 1,810.63
Hebert Mary T	Heuvelton Centr 406404	11,900	School Tax/Library	90,000 10.75
PO Box 466	Re:ranch W/att Gar	90,000		
Heuvelton, NY 13654	FRNT 200.00 DPTH 152.00			
	ACRES 0.70			
	EAST-0222142 NRTH-1686670			
	DEED BOOK 1052 PG-397			
	FULL MARKET VALUE	90,000		
			TOTAL TAX ---	1,821.38**
			DATE #1	10/02/17
			AMT DUE	1,821.38
***** 72.062-7-5 *****				
72.062-7-5	29 Lisbon St			ACCT 1- 13-12 BILL 1188
Hebert David D	220 2 Family Res		Heuvelton Cent Sch	60,000 1,207.09
Hebert Mary T	Heuvelton Centr 406404	7,900	School Tax/Library	60,000 7.17
PO Box 466	FRNT 73.00 DPTH 140.00	60,000		
Heuvelton, NY 13654	EAST-0219662 NRTH-1684203			
	DEED BOOK 00977 PG-00872			
	FULL MARKET VALUE	60,000		
			TOTAL TAX ---	1,214.26**
			DATE #1	10/02/17
			AMT DUE	1,214.26

STATE OF NEW YORK
 COUNTY - St Lawrence
 SCHOOL - Heuvelton Central
 TOWN - Oswegatchie
 VILLAGE - Heuvelton
 SWIS - 406401

2 0 1 7 S C H O O L T A X R O L L
 T A X A B L E SECTION OF THE ROLL - 1
 OWNERS NAME SEQUENCE
 UNIFORM PERCENT OF VALUE IS 100.00

PAGE 778
 VALUATION DATE-JUL 01, 2016
 TAXABLE STATUS DATE-MAR 01, 2017

TAX MAP PARCEL NUMBER	PROPERTY LOCATION & CLASS	ASSESSMENT	EXEMPTION CODE-----	SCHOOL
CURRENT OWNERS NAME	SCHOOL DISTRICT	LAND	TAX DESCRIPTION	TAXABLE VALUE
CURRENT OWNERS ADDRESS	PARCEL SIZE/GRID COORD	TOTAL	SPECIAL DISTRICTS	TAX AMOUNT
***** 72.062-1-3 *****				
29 State St				ACCT 1- 20-14 BILL 1189
72.062-1-3	210 1 Family Res		BAS STAR 41854	30,000
Hebert Michael P	Heuvelton Centr 406404	9,900	Heuvelton Cent Sch	1,609.45
Hebert Patricia E	Re:old Sty 1.7 Sty W/ Modern Gar	80,000	School Tax/Library	9.56
29 State St	120x169x97x96x14x107			
Heuvelton, NY 13654	FRNT 120.00 DPTH 164.00			
	EAST-0219430 NRTH-1685708			
	DEED BOOK 1009 PG-01048			
	FULL MARKET VALUE	80,000		
			TOTAL TAX ---	1,015.47**
				DATE #1 10/02/17
				AMT DUE 1,015.47
***** 72.062-2-6 *****				
12 York St				ACCT 1- 10- 4 BILL 1190
72.062-2-6	210 1 Family Res		ENH STAR 41834	65,500
Herron John F (Lu)	Heuvelton Centr 406404	7,200	Heuvelton Cent Sch	1,408.27
Herron Velma M (Lu)	FRNT 75.00 DPTH 112.00	70,000	School Tax/Library	8.36
PO Box 27	EAST-0219924 NRTH-1685595			
Heuvelton, NY 13654	DEED BOOK 2006 PG-7786			
	FULL MARKET VALUE	70,000		
			TOTAL TAX ---	98.89**
				DATE #1 10/02/17
				AMT DUE 98.89
***** 72.062-3-41 *****				
107 Lisbon St				ACCT 1- 15- 4 BILL 1191
72.062-3-41	210 1 Family Res		BAS STAR 41854	30,000
Herron John Jr	Heuvelton Centr 406404	12,700	Heuvelton Cent Sch	1,609.45
PO Box 611	Re:Doublewide W/det gar	80,000	School Tax/Library	9.56
Heuvelton, NY 13654	Re:1109sp79900			
	FRNT 198.00 DPTH 190.00			
	EAST-0221313 NRTH-1686120			
	DEED BOOK 2009 PG-18562			
	FULL MARKET VALUE	80,000		
			TOTAL TAX ---	1,015.47**
				DATE #1 10/02/17
				AMT DUE 1,015.47
***** 72.062-5-11 *****				
83 State St				ACCT 1- 20-11 BILL 1192
72.062-5-11	481 Att row bldg		Part Non P 49560	385,000
Heuvelton Historical	Heuvelton Centr 406404	12,000	Heuvelton Cent Sch	1,307.68
Association	Re:Lg 3.0 Sty Stone	450,000	School Tax/Library	7.76
PO Box 95	See Covenant 2015/2681			
Heuvelton, NY 13654	68xvar			
	FRNT 68.00 DPTH 240.00			
	EAST-0220630 NRTH-1684553			
	DEED BOOK 2007 PG-7356			
	FULL MARKET VALUE	450,000		
			TOTAL TAX ---	1,315.44**
				DATE #1 10/02/17
				AMT DUE 1,315.44

STATE OF NEW YORK
 COUNTY - St Lawrence
 SCHOOL - Heuvelton Central
 TOWN - Oswegatchie
 VILLAGE - Heuvelton
 SWIS - 406401

2 0 1 7 S C H O O L T A X R O L L
 T A X A B L E SECTION OF THE ROLL - 1
 OWNERS NAME SEQUENCE
 UNIFORM PERCENT OF VALUE IS 100.00

PAGE 779
 VALUATION DATE-JUL 01, 2016
 TAXABLE STATUS DATE-MAR 01, 2017

TAX MAP PARCEL NUMBER	PROPERTY LOCATION & CLASS	ASSESSMENT	EXEMPTION CODE-----	SCHOOL
CURRENT OWNERS NAME	SCHOOL DISTRICT	LAND	TAX DESCRIPTION	TAXABLE VALUE
CURRENT OWNERS ADDRESS	PARCEL SIZE/GRID COORD	TOTAL	SPECIAL DISTRICTS	TAX AMOUNT
***** 72.063-1-7 *****				
72.063-1-7	93 Rensselaer St			ACCT 1- 20-15 BILL 1193
Hevener Lisa	210 1 Family Res		BAS STAR 41854	30,000
93 Rensselaer St	Heuvelton Centr 406404	6,900	Heuvelton Cent Sch	1,005.91
Heuvelton, NY 13654	FRNT 48.00 DPTH 226.00	50,000	School Tax/Library	5.97
	EAST-0222731 NRTH-1685859			
	DEED BOOK 1074 PG-1087			
	FULL MARKET VALUE	50,000		
			TOTAL TAX ---	408.33**
				DATE #1 10/02/17
				AMT DUE 408.33
***** 72.062-4-9 *****				
72.062-4-9	74 Water St			ACCT 1- 14-14 BILL 1194
Hitchcock William V	210 1 Family Res		ENH STAR 41834	35,000
74 Water St	Heuvelton Centr 406404	7,000	Heuvelton Cent Sch	704.13
Heuvelton, NY 13654	120x90x145x65	35,000	School Tax/Library	4.18
	FRNT 120.00 DPTH 78.00			
	EAST-0221969 NRTH-1685762			
	DEED BOOK 2009 PG-12772			
	FULL MARKET VALUE	35,000		
			TOTAL TAX ---	4.18**
				DATE #1 10/02/17
				AMT DUE 4.18
***** 72.062-3-29 *****				
72.062-3-29	30 York St			ACCT 1- 19-13 BILL 1195
Holmes Walter J	210 1 Family Res		BAS STAR 41854	30,000
30 York St	Heuvelton Centr 406404	5,900	Heuvelton Cent Sch	905.31
Heuvelton, NY 13654	Re:0704sp30000	45,000	School Tax/Library	5.38
	FRNT 112.00 DPTH 60.00			
	EAST-0220394 NRTH-1685202			
	DEED BOOK 2005 PG-5860			
	FULL MARKET VALUE	45,000		
			TOTAL TAX ---	307.15**
				DATE #1 10/02/17
				AMT DUE 307.15
***** 72.062-3-22 *****				
72.062-3-22	81 Lisbon St			ACCT 1- 1-10 BILL 1196
Hynes Donna D	210 1 Family Res		ENH STAR 41834	65,500
Risley Gary	Heuvelton Centr 406404	7,400	Heuvelton Cent Sch	1,830.75
81 Lisbon St	FRNT 75.00 DPTH 120.00	91,000	School Tax/Library	10.87
Heuvelton, NY 13654	EAST-0220811 NRTH-1685515			
	DEED BOOK 1070 PG-336			
	FULL MARKET VALUE	91,000		
			TOTAL TAX ---	523.88**
				DATE #1 10/02/17
				AMT DUE 523.88

STATE OF NEW YORK
 COUNTY - St Lawrence
 SCHOOL - Heuvelton Central
 TOWN - Oswegatchie
 VILLAGE - Heuvelton
 SWIS - 406401

2 0 1 7 S C H O O L T A X R O L L
 T A X A B L E SECTION OF THE ROLL - 1
 OWNERS NAME SEQUENCE
 UNIFORM PERCENT OF VALUE IS 100.00

PAGE 780
 VALUATION DATE-JUL 01, 2016
 TAXABLE STATUS DATE-MAR 01, 2017

TAX MAP PARCEL NUMBER	PROPERTY LOCATION & CLASS	ASSESSMENT	EXEMPTION CODE-----	-----SCHOOL	
CURRENT OWNERS NAME	SCHOOL DISTRICT	LAND	TAX DESCRIPTION	TAXABLE VALUE	
CURRENT OWNERS ADDRESS	PARCEL SIZE/GRID COORD	TOTAL	SPECIAL DISTRICTS	TAX AMOUNT	
***** 72.070-2-11 *****					
	154 Union St			ACCT 1-	10-13 BILL 1197
72.070-2-11	210 1 Family Res		BAS STAR 41854		30,000
Hynes Jennifer L	Heuvelton Centr 406404	6,500	Heuvelton Cent Sch	65,000	1,307.68
Bushey Roger	60x126	65,000	School Tax/Library	65,000	7.76
PO Box 5	FRNT 60.00 DPTH 126.00				
Heuvelton, NY 13654	EAST-0220935 NRTH-1683949				
	DEED BOOK 2000 PG-22121				
	FULL MARKET VALUE	65,000			
			TOTAL TAX ---		711.89**
				DATE #1	10/02/17
				AMT DUE	711.89
***** 72.062-3-25 *****					
	75 Lisbon St			ACCT 1-	9-13 BILL 1198
72.062-3-25	210 1 Family Res		BAS STAR 41854		30,000
Hynes Julie Elizabeth	Heuvelton Centr 406404	10,700	Heuvelton Cent Sch	70,000	1,408.27
75 Lisbon St	Re:2010sp63500	70,000	School Tax/Library	70,000	8.36
Heuvelton, NY 13654	130x190x130x189				
	FRNT 130.00 DPTH 189.00				
	BANK8888830				
	EAST-0220666 NRTH-1685412				
	DEED BOOK 2010 PG-10623				
	FULL MARKET VALUE	70,000			
			TOTAL TAX ---		813.08**
				DATE #1	10/02/17
				AMT DUE	813.08
***** 72.061-1-25 *****					
	50 Washington St			ACCT 1-	12- 2 BILL 1199
72.061-1-25	210 1 Family Res		ENH STAR 41834		65,500
Hynes Robert	Heuvelton Centr 406404	8,900	Heuvelton Cent Sch	68,000	1,368.03
Hynes Connie	FRNT 150.00 DPTH 106.00	68,000	School Tax/Library	68,000	8.12
50 Washington St	EAST-0218981 NRTH-1684773				
Heuvelton, NY 13654	DEED BOOK 930 PG-864				
	FULL MARKET VALUE	68,000			
			TOTAL TAX ---		58.42**
				DATE #1	10/02/17
				AMT DUE	58.42

STATE OF NEW YORK
 COUNTY - St Lawrence
 SCHOOL - Heuvelton Central
 TOWN - Oswegatchie
 VILLAGE - Heuvelton
 SWIS - 406401

2 0 1 7 S C H O O L T A X R O L L
 T A X A B L E SECTION OF THE ROLL - 1
 N A M E S E C T I O N - H
 UNIFORM PERCENT OF VALUE IS 100.00

PAGE 781
 VALUATION DATE-JUL 01, 2016
 TAXABLE STATUS DATE-MAR 01, 2017
 RPS155/V04/L015
 CURRENT DATE 8/24/2017

*** S P E C I A L D I S T R I C T S U M M A R Y ***

CODE	DISTRICT NAME	TOTAL PARCELS	EXTENSION TYPE	EXTENSION VALUE	AD VALOREM VALUE	EXEMPT AMOUNT	TAXABLE VALUE	TOTAL TAX
------	---------------	---------------	----------------	-----------------	------------------	---------------	---------------	-----------

NO SPECIAL DISTRICTS AT THIS LEVEL

*** S C H O O L D I S T R I C T S U M M A R Y ***

CODE	DISTRICT NAME	TOTAL PARCELS	ASSESSED LAND	ASSESSED TOTAL	EXEMPT AMOUNT	TOTAL TAXABLE	TOTAL TAX
					----- STAR AMOUNT	----- STAR TAXABLE	
	Heuvelton Central	29	264,000	2083,000	385,000	1,698,000	
406404					792,000	906,000	18,429.84
	S U B - T O T A L	29	264,000	2083,000	385,000	1,698,000	
	S U B - T O T A L (CONT)				792,000	906,000	18,429.84
	T O T A L	29	264,000	2083,000	385,000	1,698,000	
	T O T A L (CONT)				792,000	906,000	18,429.84

*** S Y S T E M C O D E S S U M M A R Y ***

NO SYSTEM EXEMPTIONS AT THIS LEVEL

*** E X E M P T I O N S U M M A R Y ***

CODE	DESCRIPTION	TOTAL PARCELS	SCHOOL
41834	ENH STAR	7	402,000
41854	BAS STAR	13	390,000
49560	Part Non P	1	385,000
	T O T A L	21	1177,000

STATE OF NEW YORK
 COUNTY - St Lawrence
 SCHOOL - Heuvelton Central
 TOWN - Oswegatchie
 VILLAGE - Heuvelton
 SWIS - 406401

2 0 1 7 S C H O O L T A X R O L L
 T A X A B L E SECTION OF THE ROLL - 1
 N A M E S E C T I O N - H
 UNIFORM PERCENT OF VALUE IS 100.00

PAGE 782
 VALUATION DATE-JUL 01, 2016
 TAXABLE STATUS DATE-MAR 01, 2017
 RPS155/V04/L015
 CURRENT DATE 8/24/2017

*** G R A N D T O T A L S ***

ROLL SEC	DESCRIPTION	TOTAL PARCELS	ASSESSED LAND	ASSESSED TOTAL	EXEMPT AMOUNT ----- STAR AMOUNT	TOTAL TAXABLE ----- STAR TAXABLE	TAX RATE	TOTAL TAX
	Heuvelton Cent Sch		264,000	2083,000	385,000	1,698,000		
	School Tax/Library		264,000	2083,000	792,000	906,000		18,227.01
	SPEC DIST TAXES				385,000	1,698,000		202.83
1	TAXABLE	29						18,429.84

STATE OF NEW YORK
 COUNTY - St Lawrence
 SCHOOL - Heuvelton Central
 TOWN - Oswegatchie
 VILLAGE - Heuvelton
 SWIS - 406401

2 0 1 7 S C H O O L T A X R O L L
 T A X A B L E SECTION OF THE ROLL - 1
 OWNERS NAME SEQUENCE
 UNIFORM PERCENT OF VALUE IS 100.00

TAX MAP PARCEL NUMBER	PROPERTY LOCATION & CLASS	ASSESSMENT	EXEMPTION CODE-----	SCHOOL
CURRENT OWNERS NAME	SCHOOL DISTRICT	LAND	TAX DESCRIPTION	TAXABLE VALUE
CURRENT OWNERS ADDRESS	PARCEL SIZE/GRID COORD	TOTAL	SPECIAL DISTRICTS	TAX AMOUNT
***** 72.062-6-7 *****				
72.062-6-7	60 Washington St			ACCT 1- 5-12 BILL 1200
James Eleanor	270 Mfg housing		ENH STAR 41834	35,000
60 Washington St	Heuvelton Centr 406404	9,700	Heuvelton Cent Sch	704.13
Heuvelton, NY 13654	Re:m.h. W/enc Porch	35,000	School Tax/Library	4.18
	FRNT 100.00 DPTH 179.00			
	EAST-0219318 NRTH-1685081			
	DEED BOOK 2002 PG-16105			
	FULL MARKET VALUE	35,000		
			TOTAL TAX ---	4.18**
			DATE #1	10/02/17
			AMT DUE	4.18
***** 72.062-6-13 *****				
72.062-6-13	52 State St			ACCT 1- 15-15 BILL 1201
Jock Scott	210 1 Family Res		BAS STAR 41854	30,000
Jock Lynn	Heuvelton Centr 406404	9,800	Heuvelton Cent Sch	1,106.50
52 State St	FRNT 90.00 DPTH 242.00	55,000	School Tax/Library	6.57
Heuvelton, NY 13654	EAST-0219625 NRTH-1685088			
	DEED BOOK 1080 PG-816			
	FULL MARKET VALUE	55,000		
			TOTAL TAX ---	509.52**
			DATE #1	10/02/17
			AMT DUE	509.52
***** 72.062-7-2 *****				
72.062-7-2	23 Lisbon St			ACCT 1- 9- 7 BILL 1202
Johnson Daniel R	210 1 Family Res		BAS STAR 41854	30,000
Johnson Barbara M	Heuvelton Centr 406404	13,300	Heuvelton Cent Sch	1,207.09
23 Lisbon St	ACRES 1.00	60,000	School Tax/Library	7.17
Heuvelton, NY 13654	EAST-0219428 NRTH-1684194			
	DEED BOOK 939 PG-00857			
	FULL MARKET VALUE	60,000		
			TOTAL TAX ---	610.71**
			DATE #1	10/02/17
			AMT DUE	610.71
***** 72.054-2-26.1 *****				
72.054-2-26.1	18 Wilson St			ACCT 1- 4-13.2 BILL 1203
Johnson Janice Parrow	270 Mfg housing		BAS STAR 41854	30,000
18 Wilson St	Heuvelton Centr 406404	9,200	Heuvelton Cent Sch	1,005.91
Heuvelton, NY 13654	FRNT 100.00 DPTH 155.00	50,000	School Tax/Library	5.97
	EAST-0220805 NRTH-1686617			
	DEED BOOK 940 PG-01063			
	FULL MARKET VALUE	50,000		
			TOTAL TAX ---	408.33**
			DATE #1	10/02/17
			AMT DUE	408.33

STATE OF NEW YORK
 COUNTY - St Lawrence
 SCHOOL - Heuvelton Central
 TOWN - Oswegatchie
 VILLAGE - Heuvelton
 SWIS - 406401

2 0 1 7 S C H O O L T A X R O L L
 T A X A B L E SECTION OF THE ROLL - 1
 OWNERS NAME SEQUENCE
 UNIFORM PERCENT OF VALUE IS 100.00

PAGE 784
 VALUATION DATE-JUL 01, 2016
 TAXABLE STATUS DATE-MAR 01, 2017

TAX MAP PARCEL NUMBER	PROPERTY LOCATION & CLASS	ASSESSMENT	EXEMPTION CODE-----	SCHOOL
CURRENT OWNERS NAME	SCHOOL DISTRICT	LAND	TAX DESCRIPTION	TAXABLE VALUE
CURRENT OWNERS ADDRESS	PARCEL SIZE/GRID COORD	TOTAL	SPECIAL DISTRICTS	TAX AMOUNT
***** 72.062-5-13 *****				
	79 State St			ACCT 1- 5-15 BILL 1204
72.062-5-13	433 Auto body		Heuvelton Cent Sch	50,000 1,005.91
Jones David E	Heuvelton Centr 406404	6,000	School Tax/Library	50,000 5.97
200 McIntyre Rd	Re:jones Garage	50,000		
Ogdensburg, NY 13669	60x80x35x10x25x70 Blk 2			
	FRNT 60.00 DPTH 75.00			
	EAST-0220547 NRTH-1684546			
	DEED BOOK 1065 PG-46			
	FULL MARKET VALUE	50,000		
TOTAL TAX ---				1,011.88**
DATE #1				10/02/17
AMT DUE				1,011.88

STATE OF NEW YORK
 COUNTY - St Lawrence
 SCHOOL - Heuvelton Central
 TOWN - Oswegatchie
 VILLAGE - Heuvelton
 SWIS - 406401

2 0 1 7 S C H O O L T A X R O L L
 T A X A B L E SECTION OF THE ROLL - 1
 N A M E S E C T I O N - J
 UNIFORM PERCENT OF VALUE IS 100.00

PAGE 785
 VALUATION DATE-JUL 01, 2016
 TAXABLE STATUS DATE-MAR 01, 2017
 RPS155/V04/L015
 CURRENT DATE 8/24/2017

*** S P E C I A L D I S T R I C T S U M M A R Y ***

CODE	DISTRICT NAME	TOTAL PARCELS	EXTENSION TYPE	EXTENSION VALUE	AD VALOREM VALUE	EXEMPT AMOUNT	TAXABLE VALUE	TOTAL TAX
------	---------------	---------------	----------------	-----------------	------------------	---------------	---------------	-----------

NO SPECIAL DISTRICTS AT THIS LEVEL

*** S C H O O L D I S T R I C T S U M M A R Y ***

CODE	DISTRICT NAME	TOTAL PARCELS	ASSESSED LAND	ASSESSED TOTAL	EXEMPT AMOUNT	TOTAL TAXABLE	TOTAL TAX
					----- STAR AMOUNT	----- STAR TAXABLE	
	Heuvelton Central	5	48,000	250,000		250,000	
406404					125,000	125,000	2,544.62
	S U B - T O T A L	5	48,000	250,000		250,000	
	S U B - T O T A L (CONT)				125,000	125,000	2,544.62
	T O T A L	5	48,000	250,000		250,000	
	T O T A L (CONT)				125,000	125,000	2,544.62

*** S Y S T E M C O D E S S U M M A R Y ***

NO SYSTEM EXEMPTIONS AT THIS LEVEL

*** E X E M P T I O N S U M M A R Y ***

CODE	DESCRIPTION	TOTAL PARCELS	SCHOOL
41834	ENH STAR	1	35,000
41854	BAS STAR	3	90,000
	T O T A L	4	125,000

STATE OF NEW YORK
 COUNTY - St Lawrence
 SCHOOL - Heuvelton Central
 TOWN - Oswegatchie
 VILLAGE - Heuvelton
 SWIS - 406401

2 0 1 7 S C H O O L T A X R O L L
 T A X A B L E SECTION OF THE ROLL - 1
 N A M E S E C T I O N - J
 UNIFORM PERCENT OF VALUE IS 100.00

PAGE 786
 VALUATION DATE-JUL 01, 2016
 TAXABLE STATUS DATE-MAR 01, 2017
 RPS155/V04/L015
 CURRENT DATE 8/24/2017

*** G R A N D T O T A L S ***

ROLL SEC	DESCRIPTION	TOTAL PARCELS	ASSESSED LAND	ASSESSED TOTAL	EXEMPT AMOUNT ----- STAR AMOUNT	TOTAL TAXABLE ----- STAR TAXABLE	TAX RATE	TOTAL TAX
	Heuvelton Cent Sch		48,000	250,000		250,000		
	School Tax/Library		48,000	250,000	125,000	125,000		2,514.76
	SPEC DIST TAXES					250,000		29.86
1	TAXABLE	5						2,544.62

STATE OF NEW YORK
 COUNTY - St Lawrence
 SCHOOL - Heuvelton Central
 TOWN - Oswegatchie
 VILLAGE - Heuvelton
 SWIS - 406401

2 0 1 7 S C H O O L T A X R O L L
 T A X A B L E SECTION OF THE ROLL - 1
 OWNERS NAME SEQUENCE
 UNIFORM PERCENT OF VALUE IS 100.00

PAGE 787
 VALUATION DATE-JUL 01, 2016
 TAXABLE STATUS DATE-MAR 01, 2017

TAX MAP PARCEL NUMBER	PROPERTY LOCATION & CLASS	ASSESSMENT	EXEMPTION CODE-----	SCHOOL
CURRENT OWNERS NAME	SCHOOL DISTRICT	LAND	TAX DESCRIPTION	TAXABLE VALUE
CURRENT OWNERS ADDRESS	PARCEL SIZE/GRID COORD	TOTAL	SPECIAL DISTRICTS	TAX AMOUNT
*****				72.062-8-12.2 *****
72.062-8-12.2	State St 314 Rural vac<10		Heuvelton Cent Sch	100
Kelley Timothy Jr & Leann	Heuvelton Centr 406404	100	School Tax/Library	100
O'Shea Michael W & Angela	9x180	100		
PO Box 257	FRNT 9.00 DPTH 180.00			
Heuvelton, NY 13654	EAST-0220354 NRTH-1684458			
	FULL MARKET VALUE	100		
TOTAL TAX ---				2.02**
				DATE #1 10/02/17
				AMT DUE 2.02
*****				72.062-8-11 *****
72.062-8-11	94 State St 484 1 use sm bld		Heuvelton Cent Sch	52,000
Kelley Timothy M Jr	Heuvelton Centr 406404	4,500	School Tax/Library	52,000
Kelley LeAnn	Re:Chiropractir Office &	52,000		
PO Box 257	0508sp50000			
Heuvelton, NY 13654	24x180x22x133x3x50			
	FRNT 24.00 DPTH 180.00			
	EAST-0220342 NRTH-1684466			
	DEED BOOK 2009 PG-12762			
	FULL MARKET VALUE	52,000		
TOTAL TAX ---				1,052.35**
				DATE #1 10/02/17
				AMT DUE 1,052.35
*****				72.062-3-34 *****
72.062-3-34	55 Lisbon St 210 1 Family Res		BAS STAR 41854	72,000
Kennedy Paul	Heuvelton Centr 406404	6,200	Heuvelton Cent Sch	72,000
Kennedy Joan	FRNT 50.00 DPTH 140.00	72,000	School Tax/Library	72,000
PO Box 98	EAST-0220277 NRTH-1684905			
Heuvelton, NY 13654	DEED BOOK 936 PG-01012			
	FULL MARKET VALUE	72,000		
TOTAL TAX ---				853.56**
				DATE #1 10/02/17
				AMT DUE 853.56
*****				72.061-1-16 *****
72.061-1-16	20 State St 210 1 Family Res		Heuvelton Cent Sch	70,000
Kent Jeanne A	Heuvelton Centr 406404	14,200	School Tax/Library	70,000
25 Chestnut St Apt 2	Re:2.0 Sty Old Sty on	70,000		
Potsdam, NY 13676	Large Lot			
	FRNT 78.00 DPTH			
	ACRES 3.00			
	EAST-0218985 NRTH-1685690			
	DEED BOOK 2015 PG-12368			
	FULL MARKET VALUE	70,000		
TOTAL TAX ---				1,416.63**
				DATE #1 10/02/17
				AMT DUE 1,416.63
*****				*****

STATE OF NEW YORK
 COUNTY - St Lawrence
 SCHOOL - Heuvelton Central
 TOWN - Oswegatchie
 VILLAGE - Heuvelton
 SWIS - 406401

2 0 1 7 S C H O O L T A X R O L L
 T A X A B L E SECTION OF THE ROLL - 1
 OWNERS NAME SEQUENCE
 UNIFORM PERCENT OF VALUE IS 100.00

PAGE 788
 VALUATION DATE-JUL 01, 2016
 TAXABLE STATUS DATE-MAR 01, 2017

TAX MAP PARCEL NUMBER	PROPERTY LOCATION & CLASS	ASSESSMENT	EXEMPTION CODE-----	SCHOOL
CURRENT OWNERS NAME	SCHOOL DISTRICT	LAND	TAX DESCRIPTION	TAXABLE VALUE
CURRENT OWNERS ADDRESS	PARCEL SIZE/GRID COORD	TOTAL	SPECIAL DISTRICTS	TAX AMOUNT
***** 72.054-2-1 *****				
72.054-2-1	41 Irish Settlement Rd			ACCT 1- 14- 7 BILL 1209
Kilbourn Edward J	210 1 Family Res		BAS STAR 41854	30,000
Kilbourn Brandy A	Heuvelton Centr 406404	9,500	Heuvelton Cent Sch	50,000 1,005.91
41 Irish Settlement Rd	Re:Home under constructio	50,000	School Tax/Library	50,000 5.97
Heuvelton, NY 13654	FRNT 83.00 DPTH 264.00			
	EAST-0221401 NRTH-1687149			
	DEED BOOK 2007 PG-579			
	FULL MARKET VALUE	50,000		
			TOTAL TAX ---	408.33**
			DATE #1	10/02/17
			AMT DUE	408.33
***** 72.054-2-23.4 *****				
72.054-2-23.4	14 Wilson St			ACCT 1- 4-13 BILL 1210
Kinch Marla M	210 1 Family Res		Heuvelton Cent Sch	97,000 1,951.46
14 Wilson St	Heuvelton Centr 406404	12,400	School Tax/Library	97,000 11.59
Heuvelton, NY 13654	Re:one Sty W/det Gar	97,000		
	0504SP87000			
	FRNT 180.00 DPTH 198.00			
	BANK8888288			
	EAST-0220747 NRTH-1686487			
	DEED BOOK 2004 PG-9829			
	FULL MARKET VALUE	97,000		
			TOTAL TAX ---	1,963.05**
			DATE #1	10/02/17
			AMT DUE	1,963.05
***** 72.070-3-9 *****				
72.070-3-9	166 State St			ACCT 1- 2- 6 BILL 1211
Kirby George M	210 1 Family Res		Heuvelton Cent Sch	50,000 1,005.91
5129 State Highway 812	Heuvelton Centr 406404	10,300	School Tax/Library	50,000 5.97
Ogdensburg, NY 13669	FRNT 104.00 DPTH 257.00	50,000		
	EAST-0221708 NRTH-1682961			
	DEED BOOK 2014 PG-213			
	FULL MARKET VALUE	50,000		
			TOTAL TAX ---	1,011.88**
			DATE #1	10/02/17
			AMT DUE	1,011.88
***** 72.062-3-33 *****				
72.062-3-33	57 Lisbon St			ACCT 1- 11- 5 BILL 1212
Knowlton Stephen P & Etal	210 1 Family Res		BAS STAR 41854	30,000
PO Box 121	Heuvelton Centr 406404	6,200	Heuvelton Cent Sch	59,000 1,186.97
Heuvelton, NY 13654	FRNT 60.00 DPTH 112.00	59,000	School Tax/Library	59,000 7.05
	EAST-0220315 NRTH-1684938			
	DEED BOOK 1106 PG-533			
	FULL MARKET VALUE	59,000		
			TOTAL TAX ---	590.47**
			DATE #1	10/02/17
			AMT DUE	590.47

STATE OF NEW YORK
 COUNTY - St Lawrence
 SCHOOL - Heuvelton Central
 TOWN - Oswegatchie
 VILLAGE - Heuvelton
 SWIS - 406401

2 0 1 7 S C H O O L T A X R O L L
 T A X A B L E SECTION OF THE ROLL - 1
 OWNERS NAME SEQUENCE
 UNIFORM PERCENT OF VALUE IS 100.00

PAGE 789
 VALUATION DATE-JUL 01, 2016
 TAXABLE STATUS DATE-MAR 01, 2017

TAX MAP PARCEL NUMBER	PROPERTY LOCATION & CLASS	ASSESSMENT	EXEMPTION CODE-----	SCHOOL
CURRENT OWNERS NAME	SCHOOL DISTRICT	LAND	TAX DESCRIPTION	TAXABLE VALUE
CURRENT OWNERS ADDRESS	PARCEL SIZE/GRID COORD	TOTAL	SPECIAL DISTRICTS	TAX AMOUNT
***** 72.070-1-7 *****				
	44 Annette St		ACCT 1- 8- 1	BILL 1213
72.070-1-7	210 1 Family Res		ENH STAR 41834	55,000
Knowlton William E	Heuvelton Centr 406404	6,100	Heuvelton Cent Sch	1,106.50
Knowlton Heidi A	FRNT 88.00 DPTH 75.00	55,000	School Tax/Library	6.57
PO Box 74	EAST-0220013 NRTH-1684089			
Heuvelton, NY 13654-0074	DEED BOOK 2004 PG-21870			
	FULL MARKET VALUE	55,000		
TOTAL TAX ---				6.57**
				DATE #1 10/02/17
				AMT DUE 6.57

STATE OF NEW YORK
 COUNTY - St Lawrence
 SCHOOL - Heuvelton Central
 TOWN - Oswegatchie
 VILLAGE - Heuvelton
 SWIS - 406401

2017 SCHOOL TAX ROLL
 TAXABLE SECTION OF THE ROLL - 1
 NAME SECTION - K
 UNIFORM PERCENT OF VALUE IS 100.00

PAGE 790
 VALUATION DATE-JUL 01, 2016
 TAXABLE STATUS DATE-MAR 01, 2017
 RPS155/V04/L015
 CURRENT DATE 8/24/2017

*** SPECIAL DISTRICT SUMMARY ***

CODE	DISTRICT NAME	TOTAL PARCELS	EXTENSION TYPE	EXTENSION VALUE	AD VALOREM VALUE	EXEMPT AMOUNT	TAXABLE VALUE	TOTAL TAX
------	---------------	---------------	----------------	-----------------	------------------	---------------	---------------	-----------

NO SPECIAL DISTRICTS AT THIS LEVEL

*** SCHOOL DISTRICT SUMMARY ***

CODE	DISTRICT NAME	TOTAL PARCELS	ASSESSED LAND	ASSESSED TOTAL	EXEMPT AMOUNT	TOTAL TAXABLE	TOTAL TAX
					----- STAR AMOUNT	----- STAR TAXABLE	
	Heuvelton Central	9	69,500	505,100		505,100	
406404					145,000	360,100	7,304.86
	SUB - TOTAL	9	69,500	505,100		505,100	
	SUB - TOTAL (CONT)				145,000	360,100	7,304.86
	TOTAL	9	69,500	505,100		505,100	
	TOTAL (CONT)				145,000	360,100	7,304.86

*** SYSTEM CODES SUMMARY ***

NO SYSTEM EXEMPTIONS AT THIS LEVEL

*** EXEMPTION SUMMARY ***

CODE	DESCRIPTION	TOTAL PARCELS	SCHOOL
41834	ENH STAR	1	55,000
41854	BAS STAR	3	90,000
	TOTAL	4	145,000

STATE OF NEW YORK
 COUNTY - St Lawrence
 SCHOOL - Heuvelton Central
 TOWN - Oswegatchie
 VILLAGE - Heuvelton
 SWIS - 406401

2 0 1 7 S C H O O L T A X R O L L
 T A X A B L E SECTION OF THE ROLL - 1
 N A M E S E C T I O N - K
 UNIFORM PERCENT OF VALUE IS 100.00

PAGE 791
 VALUATION DATE-JUL 01, 2016
 TAXABLE STATUS DATE-MAR 01, 2017
 RPS155/V04/L015
 CURRENT DATE 8/24/2017

*** G R A N D T O T A L S ***

ROLL SEC	DESCRIPTION	TOTAL PARCELS	ASSESSED LAND	ASSESSED TOTAL	EXEMPT AMOUNT ----- STAR AMOUNT	TOTAL TAXABLE ----- STAR TAXABLE	TAX RATE	TOTAL TAX
	Heuvelton Cent Sch		69,500	505,100		505,100		
	School Tax/Library		69,500	505,100	145,000	360,100		7,244.53
	SPEC DIST TAXES					505,100		60.33
1	TAXABLE	9						7,304.86

STATE OF NEW YORK
 COUNTY - St Lawrence
 SCHOOL - Heuvelton Central
 TOWN - Oswegatchie
 VILLAGE - Heuvelton
 SWIS - 406401

2 0 1 7 S C H O O L T A X R O L L
 T A X A B L E SECTION OF THE ROLL - 1
 OWNERS NAME SEQUENCE
 UNIFORM PERCENT OF VALUE IS 100.00

PAGE 792
 VALUATION DATE-JUL 01, 2016
 TAXABLE STATUS DATE-MAR 01, 2017

TAX MAP PARCEL NUMBER	PROPERTY LOCATION & CLASS	ASSESSMENT	EXEMPTION CODE-----	SCHOOL
CURRENT OWNERS NAME	SCHOOL DISTRICT	LAND	TAX DESCRIPTION	TAXABLE VALUE
CURRENT OWNERS ADDRESS	PARCEL SIZE/GRID COORD	TOTAL	SPECIAL DISTRICTS	TAX AMOUNT
***** 72.061-1-14 *****				
72.061-1-14	12 State St			ACCT 1- 20-10 BILL 1214
Ladouceur Logan J	210 1 Family Res		BAS STAR 41854	30,000
PO Box 41	Heuvelton Centr 406404	8,500	Heuvelton Cent Sch	1,508.86
Heuvelton, NY 13654	Re:0909sp60000	75,000	School Tax/Library	8.96
	70x194x70x194			
	FRNT 70.00 DPTH 194.00			
	BANK8888830			
	EAST-0219093 NRTH-1685949			
	DEED BOOK 2009 PG-15709			
	FULL MARKET VALUE	75,000		
			TOTAL TAX ---	914.27**
				DATE #1 10/02/17
				AMT DUE 914.27
***** 72.070-2-1 *****				
72.070-2-1	27 Union St			ACCT 1- 3- 6 BILL 1215
Ladouceur-Labarge Michele L	210 1 Family Res - WTRFNT		BAS STAR 41854	30,000
27 Union St	Heuvelton Centr 406404	13,800	Heuvelton Cent Sch	1,408.27
Heuvelton, NY 13654	Re:old Sty 1.7 Sty	70,000	School Tax/Library	8.36
	On Rvr Osw 102000Sp55000			
	591x30x600x85			
	FRNT 591.00 DPTH 58.00			
	BANK8888830			
	EAST-0220232 NRTH-1682872			
	DEED BOOK 2000 PG-20266			
	FULL MARKET VALUE	70,000		
			TOTAL TAX ---	813.08**
				DATE #1 10/02/17
				AMT DUE 813.08
***** 72.062-3-10 *****				
72.062-3-10	36 Justina St			BILL 1216
LaFlair William R	270 Mfg housing		Heuvelton Cent Sch	684.02
36 Justina St	Heuvelton Centr 406404	5,500	School Tax/Library	4.06
Heuvelton, NY 13654	Re:'72 Doublewide	34,000		
	12sp20000			
	FRNT 60.00 DPTH 90.00			
	BANK8888869			
	EAST-0220478 NRTH-1685652			
	DEED BOOK 2012 PG-6863			
	FULL MARKET VALUE	34,000		
			TOTAL TAX ---	688.08**
				DATE #1 10/02/17
				AMT DUE 688.08

STATE OF NEW YORK
 COUNTY - St Lawrence
 SCHOOL - Heuvelton Central
 TOWN - Oswegatchie
 VILLAGE - Heuvelton
 SWIS - 406401

2 0 1 7 S C H O O L T A X R O L L
 T A X A B L E SECTION OF THE ROLL - 1
 OWNERS NAME SEQUENCE
 UNIFORM PERCENT OF VALUE IS 100.00

PAGE 793
 VALUATION DATE-JUL 01, 2016
 TAXABLE STATUS DATE-MAR 01, 2017

TAX MAP PARCEL NUMBER	PROPERTY LOCATION & CLASS	ASSESSMENT	EXEMPTION CODE-----	SCHOOL
CURRENT OWNERS NAME	SCHOOL DISTRICT	LAND	TAX DESCRIPTION	TAXABLE VALUE
CURRENT OWNERS ADDRESS	PARCEL SIZE/GRID COORD	TOTAL	SPECIAL DISTRICTS	TAX AMOUNT

72.062-8-15.1	102 State St 484 1 use sm bld		Heuvelton Cent Sch	72.062-8-15.1
Lake Daniel J	Heuvelton Centr 406404	3,800	School Tax/Library	ACCT 1- 19-10
424 River Rd	Re:flower Shoppee	18,000		BILL 1217
Heuvelton, NY 13654	FRNT 23.00 DPTH 133.00 EAST-0220462 NRTH-1684389 DEED BOOK 2001 PG-18876 FULL MARKET VALUE	18,000		18,000 362.13
				18,000 2.15
TOTAL TAX ---				364.28**
				DATE #1 10/02/17
				AMT DUE 364.28

72.062-8-16.1	106,106A State St 482 Det row bldg		Heuvelton Cent Sch	72.062-8-16.1
Lake Daniel J	Heuvelton Centr 406404	8,600	School Tax/Library	ACCT 1- 15-11
424 River Rd	Re:Insurance Office	60,000		BILL 1218
Heuvelton, NY 13654	67'rfx130'rfx71x135 FRNT 67.00 DPTH 133.00 EAST-0220489 NRTH-1684355 DEED BOOK 2001 PG-18876 FULL MARKET VALUE	60,000		60,000 1,207.09
				60,000 7.17
TOTAL TAX ---				1,214.26**
				DATE #1 10/02/17
				AMT DUE 1,214.26

72.054-1-5	Wilson St 311 Res vac land		Heuvelton Cent Sch	72.054-1-5
Lake Edna J & Etal	Heuvelton Centr 406404	500	School Tax/Library	ACCT PT 1-42-15
67 Irish Settlement Rd	Re:Dead End No Access/ Rear Lot/See 72.003-2-6.1	500		BILL 1219
Heuvelton, NY 13654	276x100x295 FRNT 276.00 DPTH ACRES 0.32 EAST-0221365 NRTH-1687274 DEED BOOK 1037 PG-00457 FULL MARKET VALUE	500		500 10.06
				500 0.06
TOTAL TAX ---				10.12**
				DATE #1 10/02/17
				AMT DUE 10.12

STATE OF NEW YORK
 COUNTY - St Lawrence
 SCHOOL - Heuvelton Central
 TOWN - Oswegatchie
 VILLAGE - Heuvelton
 SWIS - 406401

2 0 1 7 S C H O O L T A X R O L L
 T A X A B L E SECTION OF THE ROLL - 1
 OWNERS NAME SEQUENCE
 UNIFORM PERCENT OF VALUE IS 100.00

PAGE 794
 VALUATION DATE-JUL 01, 2016
 TAXABLE STATUS DATE-MAR 01, 2017

TAX MAP PARCEL NUMBER	PROPERTY LOCATION & CLASS	ASSESSMENT	EXEMPTION CODE-----	SCHOOL
CURRENT OWNERS NAME	SCHOOL DISTRICT	LAND	TAX DESCRIPTION	TAXABLE VALUE
CURRENT OWNERS ADDRESS	PARCEL SIZE/GRID COORD	TOTAL	SPECIAL DISTRICTS	TAX AMOUNT
***** 72.062-3-30 *****				
72.062-3-30	14 Clinton St			ACCT 1- 19- 2 BILL 1220
Lambert Joan V	210 1 Family Res		ENH STAR 41834	65,500
14 Clinton St	Heuvelton Centr 406404	9,900	Heuvelton Cent Sch	1,911.22
Heuvelton, NY 13654	Re:old Sty 2.0 Sty	95,000	School Tax/Library	11.35
	0905SP77500			
	180x112x180x115			
	FRNT 180.00 DPTH 114.00			
	EAST-0220305 NRTH-1685111			
	DEED BOOK 2005 PG-15131			
	FULL MARKET VALUE	95,000		
			TOTAL TAX ---	604.83**
			DATE #1	10/02/17
			AMT DUE	604.83
***** 72.054-2-23.3 *****				
72.054-2-23.3	38 Wilson St			ACCT 1- 4- 13 BILL 1221
LaPiene Kenneth	311 Res vac land		Heuvelton Cent Sch	301.77
LaPiene BilliJo	Heuvelton Centr 406404	10,000	School Tax/Library	1.79
676 Lovejoy Rd	122x60x85x180x81	15,000		
Ogdensburg, NY 13669	FRNT 122.00 DPTH 83.00			
	EAST-0220978 NRTH-1686991			
	DEED BOOK 2016 PG-11737			
	FULL MARKET VALUE	15,000		
			TOTAL TAX ---	303.56**
			DATE #1	10/02/17
			AMT DUE	303.56
***** 72.063-1-12.2 *****				
72.063-1-12.2	96 Rensselaer St			ACCT 1- 3- 7.2 BILL 1222
LaRock Lindsey J	210 1 Family Res		BAS STAR 41854	30,000
96 Rensselaer St	Heuvelton Centr 406404	13,700	Heuvelton Cent Sch	1,870.98
Heuvelton, NY 13654	Re:Old Sty 1.7 Sty	93,000	School Tax/Library	11.11
	082011sp83500			
	ACRES 1.90 BANK8888830			
	EAST-0222750 NRTH-1685491			
	DEED BOOK 2016 PG-16329			
	FULL MARKET VALUE	93,000		
			TOTAL TAX ---	1,278.55**
			DATE #1	10/02/17
			AMT DUE	1,278.55
***** 72.062-3-39 *****				
72.062-3-39	6 Clinton St			ACCT 1- 1- 9 BILL 1223
Larue Richard A	210 1 Family Res		Heuvelton Cent Sch	1,207.09
Larue Cynthia A	Heuvelton Centr 406404	5,300	School Tax/Library	7.17
PO Box 155	Re:crawford Insurance	60,000		
Crozet, VA 22932	FRNT 55.00 DPTH 90.00			
	EAST-0220188 NRTH-1684992			
	DEED BOOK 1063 PG-798			
	FULL MARKET VALUE	60,000		
			TOTAL TAX ---	1,214.26**
			DATE #1	10/02/17
			AMT DUE	1,214.26



STATE OF NEW YORK
 COUNTY - St Lawrence
 SCHOOL - Heuvelton Central
 TOWN - Oswegatchie
 VILLAGE - Heuvelton
 SWIS - 406401

2 0 1 7 S C H O O L T A X R O L L
 T A X A B L E SECTION OF THE ROLL - 1
 OWNERS NAME SEQUENCE
 UNIFORM PERCENT OF VALUE IS 100.00

PAGE 795
 VALUATION DATE-JUL 01, 2016
 TAXABLE STATUS DATE-MAR 01, 2017

TAX MAP PARCEL NUMBER	PROPERTY LOCATION & CLASS	ASSESSMENT	EXEMPTION CODE-----	SCHOOL
CURRENT OWNERS NAME	SCHOOL DISTRICT	LAND	TAX DESCRIPTION	TAXABLE VALUE
CURRENT OWNERS ADDRESS	PARCEL SIZE/GRID COORD	TOTAL	SPECIAL DISTRICTS	TAX AMOUNT
***** 72.062-8-3.1 *****				
39 Lisbon St				ACCT 1- 11-14.1 BILL 1224
72.062-8-3.1	210 1 Family Res		BAS STAR 41854	30,000
Lasher Doris H Living Trus	Heuvelton Centr 406404	6,500	Heuvelton Cent Sch	70,000 1,408.27
PO Box 197	Re:old Sty 1.7 Sty	70,000	School Tax/Library	70,000 8.36
Heuvelton, NY 13654	54x150x65x125			
	FRNT 54.00 DPTH 138.00			
	EAST-0219926 NRTH-1684483			
	DEED BOOK 2005 PG-2089			
	FULL MARKET VALUE	70,000		
			TOTAL TAX ---	813.08**
			DATE #1	10/02/17
			AMT DUE	813.08
***** 72.062-8-30 *****				
42 Lisbon St				ACCT 1- 16-13 BILL 1225
72.062-8-30	210 1 Family Res		Heuvelton Cent Sch	55,000 1,106.50
Lasher Doris H Living Trus	Heuvelton Centr 406404	10,300	School Tax/Library	55,000 6.57
PO Box 197	Re:old Sty 1.5 Sty	55,000		
Heuvelton, NY 13654	104x248x100x248			
	FRNT 104.00 DPTH 248.00			
	EAST-0220126 NRTH-1684344			
	DEED BOOK 2005 PG-2089			
	FULL MARKET VALUE	55,000		
			TOTAL TAX ---	1,113.07**
			DATE #1	10/02/17
			AMT DUE	1,113.07
***** 72.062-3-40 *****				
8 Clinton St				ACCT 1- 17- 8 BILL 1226
72.062-3-40	210 1 Family Res		BAS STAR 41854	30,000
LaShomb Joseph Henry	Heuvelton Centr 406404	6,300	Heuvelton Cent Sch	55,000 1,106.50
LaShomb Stephanie Lynn	FRNT 60.00 DPTH 115.00	55,000	School Tax/Library	55,000 6.57
8 Clinton St	EAST-0220236 NRTH-1685017			
Heuvelton, NY 13654	DEED BOOK 2009 PG-12459			
	FULL MARKET VALUE	55,000		
			TOTAL TAX ---	509.52**
			DATE #1	10/02/17
			AMT DUE	509.52
***** 72.054-1-12.1 *****				
11 Rensselaer St				ACCT 1- 10-12 BILL 1227
72.054-1-12.1	210 1 Family Res		BAS STAR 41854	30,000
Lashua Mark W	Heuvelton Centr 406404	5,300	Heuvelton Cent Sch	70,000 1,408.27
Lashua Barbara	Re:yellow Vic Sty W/det	70,000	School Tax/Library	70,000 8.36
11 Rensselaer St	Gar			
Heuvelton, NY 13654	54x60x82x56x168x117x286			
	FRNT 54.00 DPTH			
	EAST-0220303 NRTH-1686423			
	DEED BOOK 2007 PG-11210			
	FULL MARKET VALUE	70,000		
			TOTAL TAX ---	813.08**
			DATE #1	10/02/17
			AMT DUE	813.08



STATE OF NEW YORK
 COUNTY - St Lawrence
 SCHOOL - Heuvelton Central
 TOWN - Oswegatchie
 VILLAGE - Heuvelton
 SWIS - 406401

2 0 1 7 S C H O O L T A X R O L L
 T A X A B L E SECTION OF THE ROLL - 1
 OWNERS NAME SEQUENCE
 UNIFORM PERCENT OF VALUE IS 100.00

PAGE 796
 VALUATION DATE-JUL 01, 2016
 TAXABLE STATUS DATE-MAR 01, 2017

TAX MAP PARCEL NUMBER	PROPERTY LOCATION & CLASS	ASSESSMENT	EXEMPTION CODE-----	SCHOOL
CURRENT OWNERS NAME	SCHOOL DISTRICT	LAND	TAX DESCRIPTION	TAXABLE VALUE
CURRENT OWNERS ADDRESS	PARCEL SIZE/GRID COORD	TOTAL	SPECIAL DISTRICTS	TAX AMOUNT
***** 72.070-3-10 *****				
72.070-3-10	160 State St			ACCT 1- 4- 2 BILL 1228
Lavigne Sharon A	210 1 Family Res		ENH STAR 41834	50,000
160 State St	Heuvelton Centr 406404	10,300	Heuvelton Cent Sch	1,005.91
Heuvelton, NY 13654	FRNT 104.00 DPTH 257.00	50,000	School Tax/Library	5.97
	EAST-0221636 NRTH-1683048			
	DEED BOOK 1057 PG-203			
	FULL MARKET VALUE	50,000		
TOTAL TAX ---				5.97**
				DATE #1 10/02/17
				AMT DUE 5.97
***** 72.062-3-37 *****				
72.062-3-37	59 State St			ACCT 1- 2- 4 BILL 1229
Lenfant Phil M	210 1 Family Res		Heuvelton Cent Sch	60,000
Lenfant Babette	Heuvelton Centr 406404	4,800	School Tax/Library	1,207.09
300 Kanawah Run	Re:Old Sty 2.0 Sty	60,000		7.17
Yorktown, VA 23693	FRNT 45.00 DPTH 100.00			
	EAST-0220151 NRTH-1684909			
	DEED BOOK 2015 PG-2324			
	FULL MARKET VALUE	60,000		
TOTAL TAX ---				1,214.26**
				DATE #1 10/02/17
				AMT DUE 1,214.26
***** 72.062-6-25 *****				
72.062-6-25	7 Justina St			ACCT 1- 16- 1 BILL 1230
Lent Robert W Jr	270 Mfg housing		Heuvelton Cent Sch	40,000
Lent Meade	Heuvelton Centr 406404	9,400	School Tax/Library	804.72
53 E River Street	Re:M.H. w/det gar	40,000		4.78
Ogdensburg, NY 13669	FRNT 80.00 DPTH 270.00			
	BANK8888869			
	EAST-0219463 NRTH-1684899			
	DEED BOOK 2015 PG-7669			
	FULL MARKET VALUE	40,000		
TOTAL TAX ---				809.50**
				DATE #1 10/02/17
				AMT DUE 809.50
***** 72.063-1-12.11 *****				
72.063-1-12.11	Rensselaer St			ACCT 1- 3- 7.1 BILL 1231
Levac Michael J	311 Res vac land - WTRFNT		Heuvelton Cent Sch	15,600
Levac Christine L	Heuvelton Centr 406404	15,600	School Tax/Library	313.84
124 Rensselaer St	FRNT 430.00 DPTH	15,600		1.86
Heuvelton, NY 13654-3137	ACRES 5.60			
	EAST-0223140 NRTH-1685407			
	DEED BOOK 2004 PG-5082			
	FULL MARKET VALUE	15,600		
TOTAL TAX ---				315.70**
				DATE #1 10/02/17
				AMT DUE 315.70

STATE OF NEW YORK
 COUNTY - St Lawrence
 SCHOOL - Heuvelton Central
 TOWN - Oswegatchie
 VILLAGE - Heuvelton
 SWIS - 406401

2 0 1 7 S C H O O L T A X R O L L
 T A X A B L E SECTION OF THE ROLL - 1
 OWNERS NAME SEQUENCE
 UNIFORM PERCENT OF VALUE IS 100.00

PAGE 797
 VALUATION DATE-JUL 01, 2016
 TAXABLE STATUS DATE-MAR 01, 2017

TAX MAP PARCEL NUMBER	PROPERTY LOCATION & CLASS	ASSESSMENT	EXEMPTION CODE-----	SCHOOL
CURRENT OWNERS NAME	SCHOOL DISTRICT	LAND	TAX DESCRIPTION	TAXABLE VALUE
CURRENT OWNERS ADDRESS	PARCEL SIZE/GRID COORD	TOTAL	SPECIAL DISTRICTS	TAX AMOUNT
***** 72.063-1-12.12 *****				
72.063-1-12.12	124 Rensselaer St			BILL 1232
Levac Michael J	210 1 Family Res		BAS STAR 41854	30,000
Levac Christine L	Heuvelton Centr 406404	14,500	Heuvelton Cent Sch	2,011.81
124 Rensselaer St	FRNT 276.00 DPTH	100,000	School Tax/Library	11.95
Heuvelton, NY 13654-3137	ACRES 3.40 BANK8888289			
	EAST-0223499 NRTH-1685506			
	DEED BOOK 2006 PG-12736			
	FULL MARKET VALUE	100,000		
			TOTAL TAX ---	1,420.22**
			DATE #1	10/02/17
			AMT DUE	1,420.22
***** 72.061-1-3 *****				
72.061-1-3	51 Washington St			ACCT 1- 7- 3 BILL 1233
Lewandowski Leroy	210 1 Family Res		BAS STAR 41854	30,000
Lewandowski Yvonne	Heuvelton Centr 406404	9,900	Heuvelton Cent Sch	1,589.33
PO Box 349	Re:stone Bungalow	79,000	School Tax/Library	9.44
Heuvelton, NY 13654	FRNT 90.00 DPTH 306.00			
	EAST-0218961 NRTH-1685131			
	DEED BOOK 958 PG-00208			
	FULL MARKET VALUE	79,000		
			TOTAL TAX ---	995.23**
			DATE #1	10/02/17
			AMT DUE	995.23
***** 72.054-2-27 *****				
72.054-2-27	24 Wilson St			ACCT 1- 4-13.3 BILL 1234
Liscum Roger W	210 1 Family Res		ENH STAR 41834	65,500
Liscum Darlene	Heuvelton Centr 406404	6,500	Heuvelton Cent Sch	1,508.86
24 Wilson St	FRNT 100.00 DPTH 75.00	75,000	School Tax/Library	8.96
Heuvelton, NY 13654	EAST-0220821 NRTH-1686728			
	DEED BOOK 2003 PG-22158			
	FULL MARKET VALUE	75,000		
			TOTAL TAX ---	200.08**
			DATE #1	10/02/17
			AMT DUE	200.08
***** 72.062-1-2 *****				
72.062-1-2	25 State St			ACCT 1- 1-14 BILL 1235
Liscum Ryan W	210 1 Family Res		BAS STAR 41854	30,000
Liscum Audrey L	Heuvelton Centr 406404	9,400	Heuvelton Cent Sch	2,001.75
3766 State Highway 812	Re:Old Sty 1.7 Sty w/gar	99,500	School Tax/Library	11.89
Rensselaer Falls, NY 13680	0612sp106900			
	110x128x108x169			
	FRNT 110.00 DPTH 149.00			
	BANK8888288			
	EAST-0219366 NRTH-1685798			
	DEED BOOK 2012 PG-8728			
	FULL MARKET VALUE	99,500		
			TOTAL TAX ---	1,410.10**
			DATE #1	10/02/17
			AMT DUE	1,410.10

STATE OF NEW YORK
 COUNTY - St Lawrence
 SCHOOL - Heuvelton Central
 TOWN - Oswegatchie
 VILLAGE - Heuvelton
 SWIS - 406401

2 0 1 7 S C H O O L T A X R O L L
 T A X A B L E SECTION OF THE ROLL - 1
 OWNERS NAME SEQUENCE
 UNIFORM PERCENT OF VALUE IS 100.00

PAGE 798
 VALUATION DATE-JUL 01, 2016
 TAXABLE STATUS DATE-MAR 01, 2017

TAX MAP PARCEL NUMBER	PROPERTY LOCATION & CLASS	ASSESSMENT	EXEMPTION CODE-----	SCHOOL
CURRENT OWNERS NAME	SCHOOL DISTRICT	LAND	TAX DESCRIPTION	TAXABLE VALUE
CURRENT OWNERS ADDRESS	PARCEL SIZE/GRID COORD	TOTAL	SPECIAL DISTRICTS	TAX AMOUNT
***** 72.078-1-5.1 *****				
72.078-1-5.1	34,40,44 54 Union St			ACCT 1- 1- 7 BILL 1236
Losurdo Foods Inc	710 Manufacture		Heuvelton Cent Sch	1557,000 31,323.88
20 Owens Rd	Heuvelton Centr 406404	30,000	School Tax/Library	1557,000 185.99
Hackensack, NJ 07601	Re:main Plant W/ Offices	1557,000		
	Also 2003/1358 & 2003/136			
	FRNT 632.00 DPTH			
	ACRES 10.80			
	EAST-0220174 NRTH-1681316			
	DEED BOOK 2003 PG-1360			
	FULL MARKET VALUE	1557,000		
			TOTAL TAX ---	31,509.87**
				DATE #1 10/02/17
				AMT DUE 31,509.87
***** 72.078-1-4.1 *****				
72.078-1-4.1	26 Union St			ACCT 1- 1- 4.1 BILL 1237
Losurdo Foods, Inc	340 Vacant indus		Heuvelton Cent Sch	41,500 834.90
20 Owens Rd	Heuvelton Centr 406404	41,500	School Tax/Library	41,500 4.96
Hackensack, NJ 07601	Re: 1993 House demolished	41,500		
	ACRES 62.80			
	EAST-0220277 NRTH-1680775			
	DEED BOOK 2003 PG-1359			
	FULL MARKET VALUE	41,500		
			TOTAL TAX ---	839.86**
				DATE #1 10/02/17
				AMT DUE 839.86
***** 72.054-1-13 *****				
72.054-1-13	106 Washington St			ACCT 1- 3-12 BILL 1238
Love Sharlene A	270 Mfg housing		Heuvelton Cent Sch	44,000 885.20
171 McIlwee Rd	Heuvelton Centr 406404	9,700	School Tax/Library	44,000 5.26
Heuvelton, NY 13654	Re:Doublewide w/ext &	44,000		
	Det Gar 0999Sp45000			
	126x141x190x150			
	FRNT 126.00 DPTH 146.00			
	EAST-0220259 NRTH-1686143			
	DEED BOOK 2016 PG-10132			
	FULL MARKET VALUE	44,000		
			TOTAL TAX ---	890.46**
				DATE #1 10/02/17
				AMT DUE 890.46

STATE OF NEW YORK
 COUNTY - St Lawrence
 SCHOOL - Heuvelton Central
 TOWN - Oswegatchie
 VILLAGE - Heuvelton
 SWIS - 406401

2 0 1 7 S C H O O L T A X R O L L
 T A X A B L E SECTION OF THE ROLL - 1
 OWNERS NAME SEQUENCE
 UNIFORM PERCENT OF VALUE IS 100.00

PAGE 799
 VALUATION DATE-JUL 01, 2016
 TAXABLE STATUS DATE-MAR 01, 2017

TAX MAP PARCEL NUMBER	PROPERTY LOCATION & CLASS	ASSESSMENT	EXEMPTION CODE-----	SCHOOL
CURRENT OWNERS NAME	SCHOOL DISTRICT	LAND	TAX DESCRIPTION	TAXABLE VALUE
CURRENT OWNERS ADDRESS	PARCEL SIZE/GRID COORD	TOTAL	SPECIAL DISTRICTS	TAX AMOUNT
*****				72.062-6-9 *****
	68 Washington St			ACCT 1- 14- 4 BILL 1239
72.062-6-9	210 1 Family Res		BAS STAR 41854	30,000
Lovely Jerome G Jr	Heuvelton Centr 406404	7,600	Heuvelton Cent Sch	40,000 804.72
Lovely Tammy R	Re:Old Sty 1.5 Sty	40,000	School Tax/Library	40,000 4.78
68 Washington St	FRNT 82.00 DPTH 121.00			
Heuvelton, NY 13654	EAST-0219420 NRTH-1685240			
	DEED BOOK 2012 PG-14784			
	FULL MARKET VALUE	40,000		
				TOTAL TAX --- 205.96**
				DATE #1 10/02/17
				AMT DUE 205.96
*****				72.062-2-10 *****
	96 Washington St			ACCT 1- 12- 3 BILL 1240
72.062-2-10	210 1 Family Res		ENH STAR 41834	65,500
Lumley Joan	Heuvelton Centr 406404	9,000	Heuvelton Cent Sch	70,000 1,408.27
Lumley M Edwin	75x204x75x202	70,000	School Tax/Library	70,000 8.36
96 Washington St	FRNT 75.00 DPTH 203.00			
Heuvelton, NY 13654	EAST-0220088 NRTH-1685909			
	DEED BOOK 898 PG-00777			
PRIOR OWNER ON 3/01/2017	FULL MARKET VALUE	70,000		
Lumley Joan				
				TOTAL TAX --- 98.89**
				DATE #1 10/02/17
				AMT DUE 98.89
*****				*****

STATE OF NEW YORK
 COUNTY - St Lawrence
 SCHOOL - Heuvelton Central
 TOWN - Oswegatchie
 VILLAGE - Heuvelton
 SWIS - 406401

2 0 1 7 S C H O O L T A X R O L L
 T A X A B L E SECTION OF THE ROLL - 1
 N A M E S E C T I O N - L
 UNIFORM PERCENT OF VALUE IS 100.00

PAGE 800
 VALUATION DATE-JUL 01, 2016
 TAXABLE STATUS DATE-MAR 01, 2017
 RPS155/V04/L015
 CURRENT DATE 8/24/2017

*** S P E C I A L D I S T R I C T S U M M A R Y ***

CODE	DISTRICT NAME	TOTAL PARCELS	EXTENSION TYPE	EXTENSION VALUE	AD VALOREM VALUE	EXEMPT AMOUNT	TAXABLE VALUE	TOTAL TAX
------	---------------	---------------	----------------	-----------------	------------------	---------------	---------------	-----------

NO SPECIAL DISTRICTS AT THIS LEVEL

*** S C H O O L D I S T R I C T S U M M A R Y ***

CODE	DISTRICT NAME	TOTAL PARCELS	ASSESSED LAND	ASSESSED TOTAL	EXEMPT AMOUNT	TOTAL TAXABLE	TOTAL TAX
					-----	-----	
					STAR AMOUNT	STAR TAXABLE	
	Heuvelton Central	27	286,200	3042,100		3,042,100	
406404					546,500	2,495,600	50,570.14
	S U B - T O T A L	27	286,200	3042,100		3,042,100	
	S U B - T O T A L (CONT)				546,500	2,495,600	50,570.14
	T O T A L	27	286,200	3042,100		3,042,100	
	T O T A L (CONT)				546,500	2,495,600	50,570.14

*** S Y S T E M C O D E S S U M M A R Y ***

NO SYSTEM EXEMPTIONS AT THIS LEVEL

*** E X E M P T I O N S U M M A R Y ***

CODE	DESCRIPTION	TOTAL PARCELS	SCHOOL
41834	ENH STAR	4	246,500
41854	BAS STAR	10	300,000
	T O T A L	14	546,500

STATE OF NEW YORK
 COUNTY - St Lawrence
 SCHOOL - Heuvelton Central
 TOWN - Oswegatchie
 VILLAGE - Heuvelton
 SWIS - 406401

2 0 1 7 S C H O O L T A X R O L L
 T A X A B L E SECTION OF THE ROLL - 1
 N A M E S E C T I O N - L
 UNIFORM PERCENT OF VALUE IS 100.00

PAGE 801
 VALUATION DATE-JUL 01, 2016
 TAXABLE STATUS DATE-MAR 01, 2017
 RPS155/V04/L015
 CURRENT DATE 8/24/2017

*** G R A N D T O T A L S ***

ROLL SEC	DESCRIPTION	TOTAL PARCELS	ASSESSED LAND	ASSESSED TOTAL	EXEMPT AMOUNT ----- STAR AMOUNT	TOTAL TAXABLE ----- STAR TAXABLE	TAX RATE	TOTAL TAX
	Heuvelton Cent Sch		286,200	3042,100		3,042,100		
	School Tax/Library		286,200	3042,100	546,500	2,495,600		50,206.73
	SPEC DIST TAXES					3,042,100		363.41
1	TAXABLE	27						50,570.14

STATE OF NEW YORK
 COUNTY - St Lawrence
 SCHOOL - Heuvelton Central
 TOWN - Oswegatchie
 VILLAGE - Heuvelton
 SWIS - 406401

2 0 1 7 S C H O O L T A X R O L L
 T A X A B L E SECTION OF THE ROLL - 1
 OWNERS NAME SEQUENCE
 UNIFORM PERCENT OF VALUE IS 100.00

PAGE 802
 VALUATION DATE-JUL 01, 2016
 TAXABLE STATUS DATE-MAR 01, 2017

TAX MAP PARCEL NUMBER	PROPERTY LOCATION & CLASS	ASSESSMENT	EXEMPTION CODE-----	SCHOOL
CURRENT OWNERS NAME	SCHOOL DISTRICT	LAND	TAX DESCRIPTION	TAXABLE VALUE
CURRENT OWNERS ADDRESS	PARCEL SIZE/GRID COORD	TOTAL	SPECIAL DISTRICTS	TAX AMOUNT
*****				72.063-1-10.12 *****
72.063-1-10.12	1 Mccoy Rd			BILL 1241
MacAbee Ann M	210 1 Family Res		Heuvelton Cent Sch	95,000 1,911.22
1 McCoy Rd	Heuvelton Centr 406404	13,800	School Tax/Library	95,000 11.35
Heuvelton, NY 13654	Re:'97 One Sty w/det gar	95,000		
	0905SP82000			
	FRNT 453.00 DPTH			
	ACRES 2.00 BANK8888869			
	EAST-0223609 NRTH-1685958			
	DEED BOOK 2015 PG-10559			
	FULL MARKET VALUE	95,000		
			TOTAL TAX ---	1,922.57**
				DATE #1 10/02/17
				AMT DUE 1,922.57
*****				72.061-1-19 *****
72.061-1-19	30 State St			ACCT 1- 3-15 BILL 1242
Macaulay Michael J	210 1 Family Res		BAS STAR 41854	30,000
Macaulay Megan L	Heuvelton Centr 406404	8,400	Heuvelton Cent Sch	68,000 1,368.03
30 State St	Re:0508sp67000	68,000	School Tax/Library	68,000 8.12
Heuvelton, NY 13654	64x323x64x345			
	FRNT 64.00 DPTH 334.00			
	EAST-0219176 NRTH-1685531			
	DEED BOOK 2008 PG-8509			
	FULL MARKET VALUE	68,000		
			TOTAL TAX ---	772.61**
				DATE #1 10/02/17
				AMT DUE 772.61
*****				72.054-1-11 *****
72.054-1-11	13 Rensselaer St			ACCT 1- 20- 7 BILL 1243
MacPeek Joyce E	210 1 Family Res		BAS STAR 41854	30,000
MacPeek Jeannette E	Heuvelton Centr 406404	9,400	Heuvelton Cent Sch	80,000 1,609.45
13 Rensselaer St	Re:1103sp69900	80,000	School Tax/Library	80,000 9.56
Heuvelton, NY 13654	80x290x71x262			
	FRNT 80.00 DPTH 276.00			
	EAST-0220383 NRTH-1686369			
	DEED BOOK 2004 PG-886			
	FULL MARKET VALUE	80,000		
			TOTAL TAX ---	1,015.47**
				DATE #1 10/02/17
				AMT DUE 1,015.47
*****				*****

STATE OF NEW YORK
 COUNTY - St Lawrence
 SCHOOL - Heuvelton Central
 TOWN - Oswegatchie
 VILLAGE - Heuvelton
 SWIS - 406401

2 0 1 7 S C H O O L T A X R O L L
 T A X A B L E SECTION OF THE ROLL - 1
 OWNERS NAME SEQUENCE
 UNIFORM PERCENT OF VALUE IS 100.00

PAGE 803
 VALUATION DATE-JUL 01, 2016
 TAXABLE STATUS DATE-MAR 01, 2017

TAX MAP PARCEL NUMBER	PROPERTY LOCATION & CLASS	ASSESSMENT	EXEMPTION CODE-----	SCHOOL
CURRENT OWNERS NAME	SCHOOL DISTRICT	LAND	TAX DESCRIPTION	TAXABLE VALUE
CURRENT OWNERS ADDRESS	PARCEL SIZE/GRID COORD	TOTAL	SPECIAL DISTRICTS	TAX AMOUNT
***** 72.061-1-23 *****				
8 Annette St				ACCT 1- 20- 3 BILL 1244
72.061-1-23	210 1 Family Res		BAS STAR 41854	30,000
Mandigo Martha C	Heuvelton Centr 406404	9,400	Heuvelton Cent Sch	79,000 1,589.33
Stevens Eugene	Re:0896sp50000	79,000	School Tax/Library	79,000 9.44
8 Annette St	110x150x60x75x50x75			
Heuvelton, NY 13654	FRNT 110.00 DPTH 150.00			
	BANK8888830			
	EAST-0219245 NRTH-1684776			
	DEED BOOK 1102 PG-34			
	FULL MARKET VALUE	79,000		
			TOTAL TAX ---	995.23**
				DATE #1 10/02/17
				AMT DUE 995.23
***** 72.062-4-12 *****				
57 Water St				ACCT 1- 4- 8 BILL 1245
72.062-4-12	449 Other Storag		Heuvelton Cent Sch	50,000 1,005.91
Marshall Dean D	Heuvelton Centr 406404	13,700	School Tax/Library	50,000 5.97
PO Box 332	Com & Trlr	50,000		
Heuvelton, NY 13654-3235	180x189x180x125			
	FRNT 180.00 DPTH 157.00			
	EAST-0221340 NRTH-1685379			
	DEED BOOK 2012 PG-14239			
	FULL MARKET VALUE	50,000		
			TOTAL TAX ---	1,011.88**
				DATE #1 10/02/17
				AMT DUE 1,011.88
***** 72.062-4-20 *****				
Water				BILL 1246
72.062-4-20	321 Abandoned ag		Heuvelton Cent Sch	1,200 24.14
Marshall Dean D	Heuvelton Centr 406404	1,200	School Tax/Library	1,200 0.14
PO Box 332	Abandoned Railroad R.o.w	1,200		
Heuvelton, NY 13654	ACRES 0.82			
	EAST-0221099 NRTH-1685339			
	DEED BOOK 1018 PG-00442			
	FULL MARKET VALUE	1,200		
			TOTAL TAX ---	24.28**
				DATE #1 10/02/17
				AMT DUE 24.28
***** 72.062-5-3 *****				
33,33A,33B Water St				ACCT 1- 20- 2 BILL 1247
72.062-5-3	411 Apartment		ENH STAR 41834	15,000
Marshall Dean D	Heuvelton Centr 406404	12,000	Heuvelton Cent Sch	60,000 1,207.09
PO Box 332	3 Family Residence	60,000	School Tax/Library	60,000 7.17
Heuvelton, NY 13654	FRNT 132.00 DPTH 150.00			
	EAST-0220805 NRTH-1684790			
	DEED BOOK 936 PG-00174			
	FULL MARKET VALUE	60,000		
			TOTAL TAX ---	912.48**
				DATE #1 10/02/17
				AMT DUE 912.48



STATE OF NEW YORK
 COUNTY - St Lawrence
 SCHOOL - Heuvelton Central
 TOWN - Oswegatchie
 VILLAGE - Heuvelton
 SWIS - 406401

2 0 1 7 S C H O O L T A X R O L L
 T A X A B L E SECTION OF THE ROLL - 1
 OWNERS NAME SEQUENCE
 UNIFORM PERCENT OF VALUE IS 100.00

PAGE 804
 VALUATION DATE-JUL 01, 2016
 TAXABLE STATUS DATE-MAR 01, 2017

TAX MAP PARCEL NUMBER	PROPERTY LOCATION & CLASS	ASSESSMENT	EXEMPTION CODE-----	SCHOOL
CURRENT OWNERS NAME	SCHOOL DISTRICT	LAND	TAX DESCRIPTION	TAXABLE VALUE
CURRENT OWNERS ADDRESS	PARCEL SIZE/GRID COORD	TOTAL	SPECIAL DISTRICTS	TAX AMOUNT
***** 72.062-2-11 *****				
	98 Washington St			ACCT 1- 5- 9 BILL 1248
72.062-2-11	210 1 Family Res		BAS STAR 41854	30,000
Martin Brian D	Heuvelton Centr 406404	9,600	Heuvelton Cent Sch	84,000 1,689.92
Martin Karen A	02sp46000	84,000	School Tax/Library	84,000 10.03
PO Box 381	90x204x93x204			
Heuvelton, NY 13654	FRNT 90.00 DPTH 204.00			
	EAST-0220156 NRTH-1685966			
	DEED BOOK 2002 PG-1599			
	FULL MARKET VALUE	84,000		
			TOTAL TAX ---	1,096.41**
			DATE #1	10/02/17
			AMT DUE	1,096.41
***** 72.070-1-9.21 *****				
	41 1/2 Annette St			BILL 1249
72.070-1-9.21	210 1 Family Res		Heuvelton Cent Sch	46,500 935.49
Martin Craig	Heuvelton Centr 406404	3,500	School Tax/Library	46,500 5.55
Martin Lora A	22x116x77x42x50x60	46,500		
3 Water St	FRNT 22.00 DPTH			
Heuvelton, NY 13654	ACRES 0.12			
	EAST-0220194 NRTH-1684180			
PRIOR OWNER ON 3/01/2017	DEED BOOK 2017 PG-6811			
Terwilliger Emma Lou	FULL MARKET VALUE	46,500		
			TOTAL TAX ---	941.04**
			DATE #1	10/02/17
			AMT DUE	941.04
***** 72.070-1-9.11 *****				
	3 Water St			ACCT 1- 18-10 BILL 1250
72.070-1-9.11	210 1 Family Res		BAS STAR 41854	30,000
Martin Craig S	Heuvelton Centr 406404	8,600	Heuvelton Cent Sch	64,900 1,305.66
Martin Lora A	100'rfx138'rfx103x128	64,900	School Tax/Library	64,900 7.75
PO Box 592	FRNT 100.00 DPTH 133.00			
Heuvelton, NY 13654	EAST-0220250 NRTH-1684092			
	DEED BOOK 2013 PG-8986			
	FULL MARKET VALUE	64,900		
			TOTAL TAX ---	709.87**
			DATE #1	10/02/17
			AMT DUE	709.87
***** 72.070-2-10 *****				
	150 Union St			ACCT 1- 21- 3 BILL 1251
72.070-2-10	210 1 Family Res		BAS STAR 41854	30,000
Matthews Scott J	Heuvelton Centr 406404	10,000	Heuvelton Cent Sch	90,000 1,810.63
Harney Margaret	Re:old Style 1.7 Sty	90,000	School Tax/Library	90,000 10.75
PO Box 593	0702sp60000			
Heuvelton, NY 13654	FRNT 100.00 DPTH 198.00			
	EAST-0220901 NRTH-1683857			
	DEED BOOK 2002 PG-14015			
	FULL MARKET VALUE	90,000		
			TOTAL TAX ---	1,217.84**
			DATE #1	10/02/17
			AMT DUE	1,217.84



STATE OF NEW YORK
 COUNTY - St Lawrence
 SCHOOL - Heuvelton Central
 TOWN - Oswegatchie
 VILLAGE - Heuvelton
 SWIS - 406401

2 0 1 7 S C H O O L T A X R O L L
 T A X A B L E SECTION OF THE ROLL - 1
 OWNERS NAME SEQUENCE
 UNIFORM PERCENT OF VALUE IS 100.00

PAGE 805
 VALUATION DATE-JUL 01, 2016
 TAXABLE STATUS DATE-MAR 01, 2017

TAX MAP PARCEL NUMBER	PROPERTY LOCATION & CLASS	ASSESSMENT	EXEMPTION CODE-----	SCHOOL
CURRENT OWNERS NAME	SCHOOL DISTRICT	LAND	TAX DESCRIPTION	TAXABLE VALUE
CURRENT OWNERS ADDRESS	PARCEL SIZE/GRID COORD	TOTAL	SPECIAL DISTRICTS	TAX AMOUNT
***** 72.070-2-24 *****				
69 Union St				ACCT 1- 21- 4 BILL 1252
72.070-2-24	314 Rural vac<10 - WTRFNT		Heuvelton Cent Sch	5,800 116.68
Matthews Scott J	Heuvelton Centr 406404	5,800	School Tax/Library	5,800 0.69
Harney Margaret	Re:0702sp5000	5,800		
PO Box 593	Waterfront Vacant Land			
Heuvelton, NY 13654	FRNT 93.00 DPTH 98.00			
	EAST-0220779 NRTH-1684028			
	DEED BOOK 2002 PG-14015			
	FULL MARKET VALUE	5,800		
			TOTAL TAX ---	117.37**
			DATE #1	10/02/17
			AMT DUE	117.37
***** 72.061-1-12 *****				
8 State St				ACCT 1- 13-11 BILL 1253
72.061-1-12	210 1 Family Res		BAS STAR 41854	30,000
McAdam Mark	Heuvelton Centr 406404	13,300	Heuvelton Cent Sch	65,000 1,307.68
8 State St	Re:cape Sty 1.5 Sty	65,000	School Tax/Library	65,000 7.76
Heuvelton, NY 13654	109xvar			
	FRNT 109.00 DPTH			
	ACRES 1.10			
	EAST-0219006 NRTH-1686087			
	DEED BOOK 1012 PG-00744			
	FULL MARKET VALUE	65,000		
			TOTAL TAX ---	711.89**
			DATE #1	10/02/17
			AMT DUE	711.89
***** 72.062-1-14 *****				
36 State St				ACCT 1-12-7 BILL 1254
72.062-1-14	210 1 Family Res		BAS STAR 41854	30,000
McAllister Joshua D	Heuvelton Centr 406404	8,800	Heuvelton Cent Sch	135,000 2,715.94
McAllister Crystal G	Re:032011sp135000	135,000	School Tax/Library	135,000 16.13
36 State St	95x133x90x163			
Heuvelton, NY 13654	FRNT 95.00 DPTH 144.00			
	EAST-0219320 NRTH-1685459			
	DEED BOOK 2011 PG-3137			
	FULL MARKET VALUE	135,000		
			TOTAL TAX ---	2,128.53**
			DATE #1	10/02/17
			AMT DUE	2,128.53
***** 72.062-2-18 *****				
37 Justina St				ACCT 1- 19- 7 BILL 1255
72.062-2-18	220 2 Family Res		Heuvelton Cent Sch	80,000 1,609.45
McAllister Robert L	Heuvelton Centr 406404	13,400	School Tax/Library	80,000 9.56
McAllister Elaine E	Re:old Sty 1.7 Sty W/	80,000		
95 Lincoln Ave	Carriage House			
Waddington, NY 13694	0806sp76000			
	FRNT 205.00 DPTH 252.00			
	EAST-0220170 NRTH-1685670			
	DEED BOOK 2006 PG-14896			
	FULL MARKET VALUE	80,000		
			TOTAL TAX ---	1,619.01**

DATE #1 10/02/17
AMT DUE 1,619.01

STATE OF NEW YORK
 COUNTY - St Lawrence
 SCHOOL - Heuvelton Central
 TOWN - Oswegatchie
 VILLAGE - Heuvelton
 SWIS - 406401

2 0 1 7 S C H O O L T A X R O L L
 T A X A B L E SECTION OF THE ROLL - 1
 OWNERS NAME SEQUENCE
 UNIFORM PERCENT OF VALUE IS 100.00

PAGE 806
 VALUATION DATE-JUL 01, 2016
 TAXABLE STATUS DATE-MAR 01, 2017

TAX MAP PARCEL NUMBER	PROPERTY LOCATION & CLASS	ASSESSMENT	EXEMPTION CODE-----	SCHOOL
CURRENT OWNERS NAME	SCHOOL DISTRICT	LAND	TAX DESCRIPTION	TAXABLE VALUE
CURRENT OWNERS ADDRESS	PARCEL SIZE/GRID COORD	TOTAL	SPECIAL DISTRICTS	TAX AMOUNT
***** 72.062-4-30 *****				
72.062-4-30	55 Rensselaer St			ACCT 1- 21- 1 BILL 1256
McAllister Robert Lee	210 1 Family Res		Heuvelton Cent Sch	54,000 1,086.38
95 Lincoln Ave	Heuvelton Centr 406404	13,500	School Tax/Library	54,000 6.45
Waddington, NY 13694	Re: pink Old Sty 1.5 Sty	54,000		
	07sp38000			
	FRNT 245.00 DPTH			
	ACRES 1.40			
	EAST-0221689 NRTH-1686047			
	DEED BOOK 2007 PG-11067			
	FULL MARKET VALUE	54,000		
			TOTAL TAX ---	1,092.83**
				DATE #1 10/02/17
				AMT DUE 1,092.83
***** 72.062-4-8.12 *****				
72.062-4-8.12	Rensselaer St			BILL 1257
McCadam Cheese Co, Inc	311 Res vac land		Heuvelton Cent Sch	1,500 30.18
210 W Terminal Rd	Heuvelton Centr 406404	1,500	School Tax/Library	1,500 0.18
Liverpool, NY 13088-6716	54x392x30x356	1,500		
	FRNT 54.00 DPTH 203.00			
	ACRES 0.25			
	EAST-0221675 NRTH-1685753			
	DEED BOOK 1005 PG-492			
	FULL MARKET VALUE	1,500		
			TOTAL TAX ---	30.36**
				DATE #1 10/02/17
				AMT DUE 30.36
***** 72.063-2-1 *****				
72.063-2-1	Oswegatchie Riv			ACCT PT 1-29-13 BILL 1258
McGaw Jeremy	314 Rural vac<10 - WTRFNT		Heuvelton Cent Sch	500 10.06
McGaw Michelle	Heuvelton Centr 406404	500	School Tax/Library	500 0.06
133 State St	Assessment Carried On	500		
Heuvelton, NY 13654	Lot 1-29-13 In Town			
	135xvar			
	FRNT 135.00 DPTH 25.00			
	EAST-0223951 NRTH-1684522			
	DEED BOOK 2013 PG-6169			
	FULL MARKET VALUE	500		
			TOTAL TAX ---	10.12**
				DATE #1 10/02/17
				AMT DUE 10.12

STATE OF NEW YORK
 COUNTY - St Lawrence
 SCHOOL - Heuvelton Central
 TOWN - Oswegatchie
 VILLAGE - Heuvelton
 SWIS - 406401

2 0 1 7 S C H O O L T A X R O L L
 T A X A B L E SECTION OF THE ROLL - 1
 OWNERS NAME SEQUENCE
 UNIFORM PERCENT OF VALUE IS 100.00

PAGE 807
 VALUATION DATE-JUL 01, 2016
 TAXABLE STATUS DATE-MAR 01, 2017

TAX MAP PARCEL NUMBER	PROPERTY LOCATION & CLASS	ASSESSMENT	EXEMPTION CODE-----	SCHOOL
CURRENT OWNERS NAME	SCHOOL DISTRICT	LAND	TAX DESCRIPTION	TAXABLE VALUE
CURRENT OWNERS ADDRESS	PARCEL SIZE/GRID COORD	TOTAL	SPECIAL DISTRICTS	TAX AMOUNT
***** 72.063-2-2 *****				
72.063-2-2	Oswegatchie Riv			ACCT PT 1-29-13 BILL 1259
McGaw Jeremy	314 Rural vac<10 - WTRFNT		Heuvelton Cent Sch	500 10.06
McGaw Michelle	Heuvelton Centr 406404	500	School Tax/Library	500 0.06
133 State St	Assessment Carried On	500		
Heuvelton, NY 13654	Lot 1-29-13 In Town			
	160xvar			
	FRNT 160.00 DPTH			
	ACRES 0.44			
	EAST-0223672 NRTH-1684363			
	DEED BOOK 2013 PG-6169			
	FULL MARKET VALUE	500		
TOTAL TAX ---				10.12**
				DATE #1 10/02/17
				AMT DUE 10.12
***** 72.070-3-6.1 *****				
72.070-3-6.1	133 State St		BAS STAR 41854	ACCT 1- 2- 7 BILL 1260
McGaw Jeremy	210 1 Family Res		Heuvelton Cent Sch	30,000
McGaw Michelle	Heuvelton Centr 406404	22,400	School Tax/Library	265,000 5,331.30
133 State St	Re:2.0 Sty Barn W/Acreage	265,000		265,000 31.66
Heuvelton, NY 13654	ACRES 24.50 BANK8888288			
	EAST-0222137 NRTH-1683548			
	DEED BOOK 2013 PG-11697			
	FULL MARKET VALUE	265,000		
TOTAL TAX ---				4,759.41**
				DATE #1 10/02/17
				AMT DUE 4,759.41
***** 72.062-6-23.1 *****				
72.062-6-23.1	27 Annette St		Heuvelton Cent Sch	ACCT 1- 13- 2.1 BILL 1261
McKee Warehousing, Inc	710 Manufacture		School Tax/Library	225,000 4,526.57
26 Railroad St	Heuvelton Centr 406404	16,200		225,000 26.88
Malone, NY 12953-1014	Re:Large Cold Storage	225,000		
	0505sp495,000			
	(Recorded Empire Zone)			
	ACRES 2.00			
	EAST-0219772 NRTH-1684625			
	DEED BOOK 2012 PG-2279			
	FULL MARKET VALUE	225,000		
TOTAL TAX ---				4,553.45**
				DATE #1 10/02/17
				AMT DUE 4,553.45

STATE OF NEW YORK
 COUNTY - St Lawrence
 SCHOOL - Heuvelton Central
 TOWN - Oswegatchie
 VILLAGE - Heuvelton
 SWIS - 406401

2 0 1 7 S C H O O L T A X R O L L
 T A X A B L E SECTION OF THE ROLL - 1
 OWNERS NAME SEQUENCE
 UNIFORM PERCENT OF VALUE IS 100.00

PAGE 808
 VALUATION DATE-JUL 01, 2016
 TAXABLE STATUS DATE-MAR 01, 2017

TAX MAP PARCEL NUMBER	PROPERTY LOCATION & CLASS	ASSESSMENT	EXEMPTION CODE-----	SCHOOL
CURRENT OWNERS NAME	SCHOOL DISTRICT	LAND	TAX DESCRIPTION	TAXABLE VALUE
CURRENT OWNERS ADDRESS	PARCEL SIZE/GRID COORD	TOTAL	SPECIAL DISTRICTS	TAX AMOUNT
***** 72.061-1-18 *****				
72.061-1-18	28 State St 210 1 Family Res		Heuvelton Cent Sch	115,000
McKeever James A	Heuvelton Centr 406404	8,800	School Tax/Library	115,000
Carter Penny J	Re:1004sp110000	115,000		
4787 State Highway 812	68x345x55x370			
Heuvelton, NY 13654	FRNT 68.00 DPTH 358.00 BANK8888869			
	EAST-0219194 NRTH-1685640			
	DEED BOOK 2004 PG-19390			
	FULL MARKET VALUE	115,000		
			TOTAL TAX ---	2,327.32**
			DATE #1	10/02/17
			AMT DUE	2,327.32
***** 72.070-2-7 *****				
72.070-2-7	59 Union St 210 1 Family Res		BAS STAR 41854	
McLear Elizabeth Anne Hobb	Heuvelton Centr 406404	4,200	Heuvelton Cent Sch	50,000
59 Union St	56x80x52x80	50,000	School Tax/Library	50,000
Heuvelton, NY 13654	FRNT 56.00 DPTH 80.00			
	EAST-0220631 NRTH-1683860			
	DEED BOOK 2008 PG-7397			
	FULL MARKET VALUE	50,000		
			TOTAL TAX ---	408.33**
			DATE #1	10/02/17
			AMT DUE	408.33
***** 72.054-2-15 *****				
72.054-2-15	3 Irish Settlement Rd 210 1 Family Res		BAS STAR 41854	
Merrifield Robert Dallas	Heuvelton Centr 406404	9,200	Heuvelton Cent Sch	23,000
Merrifield Gayle Lynne	75x250x75x238	23,000	School Tax/Library	23,000
3 Irish Settlement Rd	FRNT 75.00 DPTH 244.00			
Heuvelton, NY 13654	EAST-0221347 NRTH-1686239			
	DEED BOOK 2009 PG-15040			
	FULL MARKET VALUE	23,000		
			TOTAL TAX ---	2.75**
			DATE #1	10/02/17
			AMT DUE	2.75
***** 72.062-2-21 *****				
72.062-2-21	27 Justina St 210 1 Family Res		ENH STAR 41834	
Michael Roger J	Heuvelton Centr 406404	7,300	Heuvelton Cent Sch	63,000
Michael Polly A	Re:vic 1106sp50000	63,000	School Tax/Library	63,000
27 Justina St	FRNT 56.00 DPTH 180.00			
Heuvelton, NY 13654	EAST-0219911 NRTH-1685339			
	DEED BOOK 2006 PG-22188			
	FULL MARKET VALUE	63,000		
			TOTAL TAX ---	7.53**
			DATE #1	10/02/17
			AMT DUE	7.53

STATE OF NEW YORK
 COUNTY - St Lawrence
 SCHOOL - Heuvelton Central
 TOWN - Oswegatchie
 VILLAGE - Heuvelton
 SWIS - 406401

2 0 1 7 S C H O O L T A X R O L L
 T A X A B L E SECTION OF THE ROLL - 1
 OWNERS NAME SEQUENCE
 UNIFORM PERCENT OF VALUE IS 100.00

PAGE 809
 VALUATION DATE-JUL 01, 2016
 TAXABLE STATUS DATE-MAR 01, 2017

TAX MAP PARCEL NUMBER	PROPERTY LOCATION & CLASS	ASSESSMENT	EXEMPTION CODE-----	SCHOOL
CURRENT OWNERS NAME	SCHOOL DISTRICT	LAND	TAX DESCRIPTION	TAXABLE VALUE
CURRENT OWNERS ADDRESS	PARCEL SIZE/GRID COORD	TOTAL	SPECIAL DISTRICTS	TAX AMOUNT
***** 72.063-1-6 *****				
87 Rensselaer St				ACCT 1- 12-13 BILL 1266
72.063-1-6	210 1 Family Res		Heuvelton Cent Sch	50,000 1,005.91
Mitchell Danielle Marie	Heuvelton Centr 406404	13,300	School Tax/Library	50,000 5.97
87 Rensselaer St	ACRES 1.00	50,000		
Heuvelton, NY 13654	EAST-0222637 NRTH-1685914			
	DEED BOOK 2015 PG-12895			
	FULL MARKET VALUE	50,000		
TOTAL TAX ---				1,011.88**
				DATE #1 10/02/17
				AMT DUE 1,011.88
***** 72.054-1-14 *****				
99 Washington St				ACCT 1- 8-14 BILL 1267
72.054-1-14	210 1 Family Res		BAS STAR 41854	30,000
Mitchell Stanley J	Heuvelton Centr 406404	7,200	Heuvelton Cent Sch	55,000 1,106.50
99 Washington St	Re:old Sty 1.7 Sty	55,000	School Tax/Library	55,000 6.57
Heuvelton, NY 13654	78x102x14x120			
	FRNT 78.00 DPTH 111.00			
	EAST-0220109 NRTH-1686242			
	DEED BOOK 1053 PG-00692			
	FULL MARKET VALUE	55,000		
TOTAL TAX ---				509.52**
				DATE #1 10/02/17
				AMT DUE 509.52
***** 72.063-1-5 *****				
85 Rensselaer St				ACCT 1- 14- 6 BILL 1268
72.063-1-5	210 1 Family Res		BAS STAR 41854	30,000
Mitchell Wallace	Heuvelton Centr 406404	9,800	Heuvelton Cent Sch	58,000 1,166.85
Mitchell Doreen	89x212x108x255	58,000	School Tax/Library	58,000 6.93
PO Box 462	FRNT 89.00 DPTH 234.00			
Heuvelton, NY 13654	EAST-0222502 NRTH-1685922			
	DEED BOOK 981 PG-00066			
	FULL MARKET VALUE	58,000		
TOTAL TAX ---				570.24**
				DATE #1 10/02/17
				AMT DUE 570.24
***** 72.070-3-2 *****				
105 State St				ACCT 1- 15- 1 BILL 1269
72.070-3-2	220 2 Family Res		BAS STAR 41854	30,000
Montroy Lori A	Heuvelton Centr 406404	9,400	Heuvelton Cent Sch	60,000 1,207.09
105 State St	Re:1006sp50000	60,000	School Tax/Library	60,000 7.17
Heuvelton, NY 13654	FRNT 132.00 DPTH 133.00			
	EAST-0221359 NRTH-1683858			
	DEED BOOK 2006 PG-17886			
	FULL MARKET VALUE	60,000		
TOTAL TAX ---				610.71**
				DATE #1 10/02/17
				AMT DUE 610.71

STATE OF NEW YORK
 COUNTY - St Lawrence
 SCHOOL - Heuvelton Central
 TOWN - Oswegatchie
 VILLAGE - Heuvelton
 SWIS - 406401

2 0 1 7 S C H O O L T A X R O L L
 T A X A B L E SECTION OF THE ROLL - 1
 OWNERS NAME SEQUENCE
 UNIFORM PERCENT OF VALUE IS 100.00

PAGE 810
 VALUATION DATE-JUL 01, 2016
 TAXABLE STATUS DATE-MAR 01, 2017

TAX MAP PARCEL NUMBER	PROPERTY LOCATION & CLASS	ASSESSMENT	EXEMPTION CODE-----	SCHOOL
CURRENT OWNERS NAME	SCHOOL DISTRICT	LAND	TAX DESCRIPTION	TAXABLE VALUE
CURRENT OWNERS ADDRESS	PARCEL SIZE/GRID COORD	TOTAL	SPECIAL DISTRICTS	TAX AMOUNT
***** 72.061-1-9.11 *****				
45 Washington St				ACCT 1- 7- 4.1 BILL 1270
72.061-1-9.11	210 1 Family Res		Heuvelton Cent Sch	92,000 1,850.87
Morley Emmett R II	Heuvelton Centr 406404	11,200	School Tax/Library	92,000 10.99
Murray Karen J	Re:Stone Bungalow w/	92,000		
5895 County Route 6	Det Garage 07sp82000			
Ogdensburg, NY 13669	127x306x124x306			
	FRNT 127.00 DPTH 306.00			
	ACRES 0.89 BANK8888288			
	EAST-0218840 NRTH-1685017			
	DEED BOOK 2015 PG-8194			
	FULL MARKET VALUE	92,000		
TOTAL TAX ---				1,861.86**
				DATE #1 10/02/17
				AMT DUE 1,861.86
***** 72.062-3-17 *****				
101 Lisbon St				ACCT 1- 1- 1 BILL 1271
72.062-3-17	210 1 Family Res		ENH STAR 41834	57,000 57,000
Morrow Robert	Heuvelton Centr 406404	7,300	Heuvelton Cent Sch	57,000 1,146.73
Morrow Virginia	Re: 2.0 Sty Old Sty	57,000	School Tax/Library	57,000 6.81
PO Box 23	95x165x15x185			
Heuvelton, NY 13654	FRNT 95.00 DPTH 99.00			
	EAST-0221198 NRTH-1685968			
	DEED BOOK 923 PG-01107			
	FULL MARKET VALUE	57,000		
TOTAL TAX ---				6.81**
				DATE #1 10/02/17
				AMT DUE 6.81
***** 72.062-2-16 *****				
47 Justina St				ACCT 1- 19- 1 BILL 1272
72.062-2-16	210 1 Family Res		BAS STAR 41854	30,000 30,000
Mudge Kevin M	Heuvelton Centr 406404	8,000	Heuvelton Cent Sch	80,000 1,609.45
Mudge Patricia J	Re:Vic Sty 2.0 Sty W/	80,000	School Tax/Library	80,000 9.56
47 Justina St	Det Gar			
Heuvelton, NY 13654	FRNT 60.00 DPTH 252.00			
	EAST-0220302 NRTH-1685813			
	DEED BOOK 2013 PG-1792			
	FULL MARKET VALUE	80,000		
TOTAL TAX ---				1,015.47**
				DATE #1 10/02/17
				AMT DUE 1,015.47

STATE OF NEW YORK
 COUNTY - St Lawrence
 SCHOOL - Heuvelton Central
 TOWN - Oswegatchie
 VILLAGE - Heuvelton
 SWIS - 406401

2 0 1 7 S C H O O L T A X R O L L
 T A X A B L E SECTION OF THE ROLL - 1
 OWNERS NAME SEQUENCE
 UNIFORM PERCENT OF VALUE IS 100.00

PAGE 811
 VALUATION DATE-JUL 01, 2016
 TAXABLE STATUS DATE-MAR 01, 2017

TAX MAP PARCEL NUMBER	PROPERTY LOCATION & CLASS	ASSESSMENT	EXEMPTION CODE-----	SCHOOL
CURRENT OWNERS NAME	SCHOOL DISTRICT	LAND	TAX DESCRIPTION	TAXABLE VALUE
CURRENT OWNERS ADDRESS	PARCEL SIZE/GRID COORD	TOTAL	SPECIAL DISTRICTS	TAX AMOUNT
***** 72.070-2-20 *****				
	120 Union St			ACCT 1- 13-14 BILL 1273
72.070-2-20	210 1 Family Res		ENH STAR 41834	45,000
Murdock Lois L (Lu)	Heuvelton Centr 406404	11,000	Heuvelton Cent Sch	45,000 905.31
PO Box 114	FRNT 171.00 DPTH 150.00	45,000	School Tax/Library	45,000 5.38
Heuvelton, NY 13654	EAST-0220516 NRTH-1683205			
	DEED BOOK 2006 PG-21581			
	FULL MARKET VALUE	45,000		
			TOTAL TAX ---	5.38**
				DATE #1 10/02/17
				AMT DUE 5.38
***** 72.054-1-6.11 *****				
	29 Wilson St			ACCT 1- 4-18.11 BILL 1274
72.054-1-6.11	210 1 Family Res		BAS STAR 41854	30,000
Murray Timothy J	Heuvelton Centr 406404	13,400	Heuvelton Cent Sch	68,000 1,368.03
Murray Carol	FRNT 188.00 DPTH	68,000	School Tax/Library	68,000 8.12
29 Wilson St	ACRES 1.30 BANK8888288			
Heuvelton, NY 13654	EAST-0220695 NRTH-1686949			
	DEED BOOK 1040 PG-00480			
	FULL MARKET VALUE	68,000		
			TOTAL TAX ---	772.61**
				DATE #1 10/02/17
				AMT DUE 772.61

STATE OF NEW YORK
 COUNTY - St Lawrence
 SCHOOL - Heuvelton Central
 TOWN - Oswegatchie
 VILLAGE - Heuvelton
 SWIS - 406401

2 0 1 7 S C H O O L T A X R O L L
 T A X A B L E SECTION OF THE ROLL - 1
 N A M E S E C T I O N - M
 UNIFORM PERCENT OF VALUE IS 100.00

PAGE 812
 VALUATION DATE-JUL 01, 2016
 TAXABLE STATUS DATE-MAR 01, 2017
 RPS155/V04/L015
 CURRENT DATE 8/24/2017

*** S P E C I A L D I S T R I C T S U M M A R Y ***

CODE	DISTRICT NAME	TOTAL PARCELS	EXTENSION TYPE	EXTENSION VALUE	AD VALOREM VALUE	EXEMPT AMOUNT	TAXABLE VALUE	TOTAL TAX
------	---------------	---------------	----------------	-----------------	------------------	---------------	---------------	-----------

NO SPECIAL DISTRICTS AT THIS LEVEL

*** S C H O O L D I S T R I C T S U M M A R Y ***

CODE	DISTRICT NAME	TOTAL PARCELS	ASSESSED LAND	ASSESSED TOTAL	EXEMPT AMOUNT	TOTAL TAXABLE	TOTAL TAX
					----- STAR AMOUNT	----- STAR TAXABLE	
	Heuvelton Central	34	315,600	2366,900		2,366,900	
406404					653,000	1,713,900	34,763.18
	S U B - T O T A L	34	315,600	2366,900		2,366,900	
	S U B - T O T A L (CONT)				653,000	1,713,900	34,763.18
	T O T A L	34	315,600	2366,900		2,366,900	
	T O T A L (CONT)				653,000	1,713,900	34,763.18

*** S Y S T E M C O D E S S U M M A R Y ***

NO SYSTEM EXEMPTIONS AT THIS LEVEL

*** E X E M P T I O N S U M M A R Y ***

CODE	DESCRIPTION	TOTAL PARCELS	SCHOOL
41834	ENH STAR	4	180,000
41854	BAS STAR	16	473,000
	T O T A L	20	653,000

STATE OF NEW YORK
 COUNTY - St Lawrence
 SCHOOL - Heuvelton Central
 TOWN - Oswegatchie
 VILLAGE - Heuvelton
 SWIS - 406401

2 0 1 7 S C H O O L T A X R O L L
 T A X A B L E SECTION OF THE ROLL - 1
 N A M E S E C T I O N - M
 UNIFORM PERCENT OF VALUE IS 100.00

PAGE 813
 VALUATION DATE-JUL 01, 2016
 TAXABLE STATUS DATE-MAR 01, 2017
 RPS155/V04/L015
 CURRENT DATE 8/24/2017

*** G R A N D T O T A L S ***

ROLL SEC	DESCRIPTION	TOTAL PARCELS	ASSESSED LAND	ASSESSED TOTAL	EXEMPT AMOUNT ----- STAR AMOUNT	TOTAL TAXABLE ----- STAR TAXABLE	TAX RATE	TOTAL TAX
	Heuvelton Cent Sch		315,600	2366,900		2,366,900		
	School Tax/Library		315,600	2366,900	653,000	1,713,900		34,480.43
	SPEC DIST TAXES					2,366,900		282.75
1	TAXABLE	34						34,763.18

STATE OF NEW YORK
 COUNTY - St Lawrence
 SCHOOL - Heuvelton Central
 TOWN - Oswegatchie
 VILLAGE - Heuvelton
 SWIS - 406401

2 0 1 7 S C H O O L T A X R O L L
 T A X A B L E SECTION OF THE ROLL - 1
 OWNERS NAME SEQUENCE
 UNIFORM PERCENT OF VALUE IS 100.00

PAGE 814
 VALUATION DATE-JUL 01, 2016
 TAXABLE STATUS DATE-MAR 01, 2017

TAX MAP PARCEL NUMBER	PROPERTY LOCATION & CLASS	ASSESSMENT	EXEMPTION CODE-----	SCHOOL
CURRENT OWNERS NAME	SCHOOL DISTRICT	LAND	TAX DESCRIPTION	TAXABLE VALUE
CURRENT OWNERS ADDRESS	PARCEL SIZE/GRID COORD	TOTAL	SPECIAL DISTRICTS	TAX AMOUNT
***** 72.062-5-14 *****				
	77A State St			ACCT 1- 2-12 BILL 1275
72.062-5-14	484 1 use sm bld		Heuvelton Cent Sch	25,000 502.95
Nichols Richard	Heuvelton Centr 406404	3,400	School Tax/Library	25,000 2.99
Nichols Alexis	Re:0606sp15000	25,000		
13 Airport Ln	21x39x19x47x40x80			
Gouverneur, NY 13642	FRNT 21.00 DPTH 127.00			
	EAST-0220519 NRTH-1684591			
	DEED BOOK 2014 PG-8072			
	FULL MARKET VALUE	25,000		
			TOTAL TAX ---	505.94**
			DATE #1	10/02/17
			AMT DUE	505.94
***** 72.062-5-16 *****				
	75 State St			ACCT 1- 8- 5 BILL 1276
72.062-5-16	484 1 use sm bld		Heuvelton Cent Sch	12,500 251.48
NM Holdings, LLC	Heuvelton Centr 406404	2,700	School Tax/Library	12,500 1.49
400 Caroline St	Re:Patty's Hair Design	12,500		
Ogdensburg, NY 13669	0505sp25000			
	FRNT 19.00 DPTH 39.00			
	EAST-0220489 NRTH-1684574			
	DEED BOOK 2013 PG-1404			
	FULL MARKET VALUE	12,500		
			TOTAL TAX ---	252.97**
			DATE #1	10/02/17
			AMT DUE	252.97
***** 72.062-4-1 *****				
	70 Lisbon St			ACCT 1- 7- 6 BILL 1277
72.062-4-1	210 1 Family Res		BAS STAR 41854	30,000
Norman David M	Heuvelton Centr 406404	11,300	Heuvelton Cent Sch	50,000 1,005.91
70 Lisbon St	Re:old Sty 1.5 Sty White	50,000	School Tax/Library	50,000 5.97
Heuvelton, NY 13654	red trim 1104sp42000			
	305x126x312x50			
	FRNT 305.00 DPTH 88.00			
	BANK8888869			
	EAST-0220767 NRTH-1685211			
	DEED BOOK 2004 PG-21669			
	FULL MARKET VALUE	50,000		
			TOTAL TAX ---	408.33**
			DATE #1	10/02/17
			AMT DUE	408.33

STATE OF NEW YORK
 COUNTY - St Lawrence
 SCHOOL - Heuvelton Central
 TOWN - Oswegatchie
 VILLAGE - Heuvelton
 SWIS - 406401

2017 SCHOOL TAX ROLL
 TAXABLE SECTION OF THE ROLL - 1
 NAME SECTION - N
 UNIFORM PERCENT OF VALUE IS 100.00

PAGE 815
 VALUATION DATE-JUL 01, 2016
 TAXABLE STATUS DATE-MAR 01, 2017
 RPS155/V04/L015
 CURRENT DATE 8/24/2017

*** SPECIAL DISTRICT SUMMARY ***

CODE	DISTRICT NAME	TOTAL PARCELS	EXTENSION TYPE	EXTENSION VALUE	AD VALOREM VALUE	EXEMPT AMOUNT	TAXABLE VALUE	TOTAL TAX
------	---------------	---------------	----------------	-----------------	------------------	---------------	---------------	-----------

NO SPECIAL DISTRICTS AT THIS LEVEL

*** SCHOOL DISTRICT SUMMARY ***

CODE	DISTRICT NAME	TOTAL PARCELS	ASSESSED LAND	ASSESSED TOTAL	EXEMPT AMOUNT	TOTAL TAXABLE	TOTAL TAX
					----- STAR AMOUNT	----- STAR TAXABLE	
	Heuvelton Central	3	17,400	87,500		87,500	
406404					30,000	57,500	1,167.24
	S U B - T O T A L	3	17,400	87,500		87,500	
	S U B - T O T A L (CONT)				30,000	57,500	1,167.24
	T O T A L	3	17,400	87,500		87,500	
	T O T A L (CONT)				30,000	57,500	1,167.24

*** SYSTEM CODES SUMMARY ***

NO SYSTEM EXEMPTIONS AT THIS LEVEL

*** EXEMPTION SUMMARY ***

CODE	DESCRIPTION	TOTAL PARCELS	SCHOOL
41854	BAS STAR	1	30,000
	T O T A L	1	30,000

STATE OF NEW YORK
 COUNTY - St Lawrence
 SCHOOL - Heuvelton Central
 TOWN - Oswegatchie
 VILLAGE - Heuvelton
 SWIS - 406401

2 0 1 7 S C H O O L T A X R O L L
 T A X A B L E SECTION OF THE ROLL - 1
 N A M E S E C T I O N - N
 UNIFORM PERCENT OF VALUE IS 100.00

PAGE 816
 VALUATION DATE-JUL 01, 2016
 TAXABLE STATUS DATE-MAR 01, 2017
 RPS155/V04/L015
 CURRENT DATE 8/24/2017

*** G R A N D T O T A L S ***

ROLL SEC	DESCRIPTION	TOTAL PARCELS	ASSESSED LAND	ASSESSED TOTAL	EXEMPT AMOUNT ----- STAR AMOUNT	TOTAL TAXABLE ----- STAR TAXABLE	TAX RATE	TOTAL TAX
	Heuvelton Cent Sch		17,400	87,500		87,500		
	School Tax/Library		17,400	87,500	30,000	57,500		1,156.79
	SPEC DIST TAXES					87,500		10.45
1	TAXABLE	3						1,167.24

STATE OF NEW YORK
 COUNTY - St Lawrence
 SCHOOL - Heuvelton Central
 TOWN - Oswegatchie
 VILLAGE - Heuvelton
 SWIS - 406401

2 0 1 7 S C H O O L T A X R O L L
 T A X A B L E SECTION OF THE ROLL - 1
 OWNERS NAME SEQUENCE
 UNIFORM PERCENT OF VALUE IS 100.00

PAGE 817
 VALUATION DATE-JUL 01, 2016
 TAXABLE STATUS DATE-MAR 01, 2017

TAX MAP PARCEL NUMBER	PROPERTY LOCATION & CLASS	ASSESSMENT	EXEMPTION CODE-----	SCHOOL
CURRENT OWNERS NAME	SCHOOL DISTRICT	LAND	TAX DESCRIPTION	TAXABLE VALUE
CURRENT OWNERS ADDRESS	PARCEL SIZE/GRID COORD	TOTAL	SPECIAL DISTRICTS	TAX AMOUNT
***** 72.062-2-14 *****				
	51 Justina St		ACCT 1- 14- 9	BILL 1278
72.062-2-14	210 1 Family Res		Heuvelton Cent Sch	70,000 1,408.27
O'Marah Robert F	Heuvelton Centr 406404	8,000	School Tax/Library	70,000 8.36
O'Marah Susan L	60x252x55x252	70,000		
4288 State Highway 812	FRNT 60.00 DPTH 252.00			
Heuvelton, NY 13654	BANK8888869			
	EAST-0220379 NRTH-1685898			
	DEED BOOK 2014 PG-14790			
	FULL MARKET VALUE	70,000		
TOTAL TAX ---				1,416.63**
				DATE #1 10/02/17
				AMT DUE 1,416.63

STATE OF NEW YORK
 COUNTY - St Lawrence
 SCHOOL - Heuvelton Central
 TOWN - Oswegatchie
 VILLAGE - Heuvelton
 SWIS - 406401

2017 SCHOOL TAX ROLL
 TAXABLE SECTION OF THE ROLL - 1
 NAME SECTION - 0
 UNIFORM PERCENT OF VALUE IS 100.00

PAGE 818
 VALUATION DATE-JUL 01, 2016
 TAXABLE STATUS DATE-MAR 01, 2017
 RPS155/V04/L015
 CURRENT DATE 8/24/2017

*** SPECIAL DISTRICT SUMMARY ***

CODE	DISTRICT NAME	TOTAL PARCELS	EXTENSION TYPE	EXTENSION VALUE	AD VALOREM VALUE	EXEMPT AMOUNT	TAXABLE VALUE	TOTAL TAX
------	---------------	---------------	----------------	-----------------	------------------	---------------	---------------	-----------

NO SPECIAL DISTRICTS AT THIS LEVEL

*** SCHOOL DISTRICT SUMMARY ***

CODE	DISTRICT NAME	TOTAL PARCELS	ASSESSED LAND	ASSESSED TOTAL	EXEMPT AMOUNT	TOTAL TAXABLE	TOTAL TAX
					----- STAR AMOUNT	----- STAR TAXABLE	
	Heuvelton Central	1	8,000	70,000		70,000	
406404						70,000	1,416.63
	SUB - TOTAL	1	8,000	70,000		70,000	
	SUB - TOTAL(CONT)					70,000	1,416.63
	TOTAL	1	8,000	70,000		70,000	
	TOTAL (CONT)					70,000	1,416.63

*** SYSTEM CODES SUMMARY ***

NO SYSTEM EXEMPTIONS AT THIS LEVEL

*** EXEMPTION SUMMARY ***

NO EXEMPTIONS AT THIS LEVEL

STATE OF NEW YORK
 COUNTY - St Lawrence
 SCHOOL - Heuvelton Central
 TOWN - Oswegatchie
 VILLAGE - Heuvelton
 SWIS - 406401

2 0 1 7 S C H O O L T A X R O L L
 T A X A B L E SECTION OF THE ROLL - 1
 N A M E S E C T I O N - O
 UNIFORM PERCENT OF VALUE IS 100.00

PAGE 819
 VALUATION DATE-JUL 01, 2016
 TAXABLE STATUS DATE-MAR 01, 2017
 RPS155/V04/L015
 CURRENT DATE 8/24/2017

*** G R A N D T O T A L S ***

ROLL SEC	DESCRIPTION	TOTAL PARCELS	ASSESSED LAND	ASSESSED TOTAL	EXEMPT AMOUNT ----- STAR AMOUNT	TOTAL TAXABLE ----- STAR TAXABLE	TAX RATE	TOTAL TAX
	Heuvelton Cent Sch		8,000	70,000		70,000		
	School Tax/Library		8,000	70,000		70,000		1,408.27
	SPEC DIST TAXES					70,000		8.36
1	TAXABLE	1						1,416.63

STATE OF NEW YORK
 COUNTY - St Lawrence
 SCHOOL - Heuvelton Central
 TOWN - Oswegatchie
 VILLAGE - Heuvelton
 SWIS - 406401

2 0 1 7 S C H O O L T A X R O L L
 T A X A B L E SECTION OF THE ROLL - 1
 OWNERS NAME SEQUENCE
 UNIFORM PERCENT OF VALUE IS 100.00

PAGE 820
 VALUATION DATE-JUL 01, 2016
 TAXABLE STATUS DATE-MAR 01, 2017

TAX MAP PARCEL NUMBER	PROPERTY LOCATION & CLASS	ASSESSMENT	EXEMPTION CODE-----	SCHOOL
CURRENT OWNERS NAME	SCHOOL DISTRICT	LAND	TAX DESCRIPTION	TAXABLE VALUE
CURRENT OWNERS ADDRESS	PARCEL SIZE/GRID COORD	TOTAL	SPECIAL DISTRICTS	TAX AMOUNT
***** 72.062-8-21.2 *****				
72.062-8-21.2	108 State St			ACCT 1-15-5.2
Palmer Corey	482 Det row bldg - WTRFNT		Heuvelton Cent Sch	60,000
Palmer Kristina	Heuvelton Centr 406404	6,700	School Tax/Library	60,000
108 State St	Hardware Store	60,000		
Heuvelton, NY 13654	Re:0903sp40000			
	56x107x52x106			
	FRNT 56.00 DPTH 106.00			
	EAST-0220592 NRTH-1684299			
	DEED BOOK 2016 PG-12074			
	FULL MARKET VALUE	60,000		
			TOTAL TAX ---	1,214.26**
				DATE #1 10/02/17
				AMT DUE 1,214.26
***** 72.062-2-7 *****				
72.062-2-7	7 York St			ACCT 1- 12-10
Palmer Matthew	210 1 Family Res		BAS STAR 41854	
Palmer Renee	Heuvelton Centr 406404	7,800	Heuvelton Cent Sch	80,000
7 York St	100x107x100x109	80,000	School Tax/Library	80,000
Heuvelton, NY 13654	FRNT 100.00 DPTH 108.00			
	BANK8888869			
	EAST-0220009 NRTH-1685746			
	DEED BOOK 1998 PG-3583			
	FULL MARKET VALUE	80,000		
			TOTAL TAX ---	1,015.47**
				DATE #1 10/02/17
				AMT DUE 1,015.47
***** 72.062-1-5 *****				
72.062-1-5	75 Washington St			ACCT 1- 3- 3
Paro Thomas	210 1 Family Res		ENH STAR 41834	
Paro Charlotte	Heuvelton Centr 406404	6,800	Heuvelton Cent Sch	65,000
PO Box 69	70x123x56x121	65,000	School Tax/Library	65,000
Heuvelton, NY 13654	FRNT 70.00 DPTH 110.00			
	EAST-0219500 NRTH-1685600			
	DEED BOOK 962 PG-01110			
	FULL MARKET VALUE	65,000		
			TOTAL TAX ---	7.76**
				DATE #1 10/02/17
				AMT DUE 7.76
***** 72.054-2-7.3 *****				
72.054-2-7.3	28 Irish Settlement Rd			ACCT 1- 9- 5.3
Patnode Thomas J	210 1 Family Res		BAS STAR 41854	
Patnode Julie A	Heuvelton Centr 406404	9,400	Heuvelton Cent Sch	60,000
28 Irish Settlement Rd	Re:Doublewide	60,000	School Tax/Library	60,000
Heuvelton, NY 13654-0544	FRNT 100.00 DPTH 140.00			
	EAST-0221644 NRTH-1686928			
	DEED BOOK 2013 PG-19514			
	FULL MARKET VALUE	60,000		
			TOTAL TAX ---	610.71**
				DATE #1 10/02/17
				AMT DUE 610.71



STATE OF NEW YORK
 COUNTY - St Lawrence
 SCHOOL - Heuvelton Central
 TOWN - Oswegatchie
 VILLAGE - Heuvelton
 SWIS - 406401

2 0 1 7 S C H O O L T A X R O L L
 T A X A B L E SECTION OF THE ROLL - 1
 OWNERS NAME SEQUENCE
 UNIFORM PERCENT OF VALUE IS 100.00

PAGE 821
 VALUATION DATE-JUL 01, 2016
 TAXABLE STATUS DATE-MAR 01, 2017

TAX MAP PARCEL NUMBER	PROPERTY LOCATION & CLASS	ASSESSMENT	EXEMPTION CODE-----	SCHOOL
CURRENT OWNERS NAME	SCHOOL DISTRICT	LAND	TAX DESCRIPTION	TAXABLE VALUE
CURRENT OWNERS ADDRESS	PARCEL SIZE/GRID COORD	TOTAL	SPECIAL DISTRICTS	TAX AMOUNT

72.062-4-8.11	64 Rensselaer St 449 Other Storag		Heuvelton Cent Sch	72.062-4-8.11
Patterson John	Heuvelton Centr 406404	13,900	School Tax/Library	ACCT 1- 13- 5.1
PO Box 857	Re:Warehouse & Office	125,000		BILL 1283
Ogdensburg, NY 13669	0608sp110000 181x356x100x227 FRNT 181.00 DPTH ACRES 73.00 EAST-0221636 NRTH-1685799 DEED BOOK 2015 PG-7577 FULL MARKET VALUE			125,000
				2,514.76
				14.93
TOTAL TAX ---				2,529.69**
				DATE #1 10/02/17
				AMT DUE 2,529.69

72.062-8-27	41 Annette St 210 1 Family Res		BAS STAR 41854	72.062-8-27
Patterson Sean P	Heuvelton Centr 406404	6,900	Heuvelton Cent Sch	ACCT 1- 11- 4
41 Annette St	Re:0200sp55000	75,000	School Tax/Library	BILL 1284
Heuvelton, NY 13654	FRNT 70.00 DPTH 116.00 BANK8888288 EAST-0220126 NRTH-1684204 DEED BOOK 2006 PG-19711 FULL MARKET VALUE			75,000
				30,000
				1,508.86
				8.96
TOTAL TAX ---				914.27**
				DATE #1 10/02/17
				AMT DUE 914.27

72.070-3-7.1	139 State St 210 1 Family Res		BAS STAR 41854	72.070-3-7.1
Pavon Steven	Heuvelton Centr 406404	10,500	Heuvelton Cent Sch	ACCT 1- 13- 6
Pavon Julie	Re:Modern 1.0 Sty W/ Att Gar	105,500	School Tax/Library	BILL 1285
139 State St	108x292x97x292 FRNT 108.00 DPTH 292.00 BANK8888830 EAST-0222026 NRTH-1683102 DEED BOOK 2017 PG-7698 FULL MARKET VALUE			105,500
Heuvelton, NY 13654				105,500
				30,000
				2,122.46
				12.60
TOTAL TAX ---				1,531.52**
				DATE #1 10/02/17
				AMT DUE 1,531.52

PRIOR OWNER ON 3/01/2017
 Durant Dennis G

STATE OF NEW YORK
 COUNTY - St Lawrence
 SCHOOL - Heuvelton Central
 TOWN - Oswegatchie
 VILLAGE - Heuvelton
 SWIS - 406401

2 0 1 7 S C H O O L T A X R O L L
 T A X A B L E SECTION OF THE ROLL - 1
 OWNERS NAME SEQUENCE
 UNIFORM PERCENT OF VALUE IS 100.00

PAGE 822
 VALUATION DATE-JUL 01, 2016
 TAXABLE STATUS DATE-MAR 01, 2017

TAX MAP PARCEL NUMBER	PROPERTY LOCATION & CLASS	ASSESSMENT	EXEMPTION CODE-----	SCHOOL
CURRENT OWNERS NAME	SCHOOL DISTRICT	LAND	TAX DESCRIPTION	TAXABLE VALUE
CURRENT OWNERS ADDRESS	PARCEL SIZE/GRID COORD	TOTAL	SPECIAL DISTRICTS	TAX AMOUNT
***** 72.062-8-17.2 *****				
15 Water St				BILL 1286
72.062-8-17.2	220 2 Family Res		Heuvelton Cent Sch	50,000 1,005.91
Perry Darcy L	Heuvelton Centr 406404	5,700	School Tax/Library	50,000 5.97
15 Water St	Re:0604sp34400	50,000		
Heuvelton, NY 13654	FRNT 55.00 DPTH 104.00			
	BANK8888869			
	EAST-0220424 NRTH-1684307			
	DEED BOOK 2004 PG-12103			
	FULL MARKET VALUE	50,000		
			TOTAL TAX ---	1,011.88**
			DATE #1	10/02/17
			AMT DUE	1,011.88
***** 72.062-6-17.2 *****				
10 Justina St				ACCT 1- 11-12.2 BILL 1287
72.062-6-17.2	270 Mfg housing		BAS STAR 41854	30,000
Perry Erik D (Land Cont)	Heuvelton Centr 406404	8,900	Heuvelton Cent Sch	50,400 1,013.95
10 Justina St	Re:28'x44' Doublewide	50,400	School Tax/Library	50,400 6.02
Heuvelton, NY 13654	Re:Contract on file			
	FRNT 185.00 DPTH 90.00			
	EAST-0219725 NRTH-1684828			
	DEED BOOK 2001 PG-17072			
	FULL MARKET VALUE	50,400		
			TOTAL TAX ---	416.43**
			DATE #1	10/02/17
			AMT DUE	416.43
***** 72.070-1-2.12 *****				
46 Annette St				BILL 1288
72.070-1-2.12	210 1 Family Res		Heuvelton Cent Sch	105,000 2,112.40
Perry Michael Patrick	Heuvelton Centr 406404	13,500	School Tax/Library	105,000 12.54
46 Annette St	FRNT 119.00 DPTH	105,000		
Heuvelton, NY 13654	ACRES 1.40			
	EAST-0219977 NRTH-1683940			
	DEED BOOK 2015 PG-10772			
	FULL MARKET VALUE	105,000		
			TOTAL TAX ---	2,124.94**
			DATE #1	10/02/17
			AMT DUE	2,124.94
***** 72.062-2-4 *****				
4 York St				ACCT 1- 10-10 BILL 1289
72.062-2-4	210 1 Family Res		ENH STAR 41834	64,000
Perry Patrick D	Heuvelton Centr 406404	7,200	Heuvelton Cent Sch	64,000 1,287.56
4 York St	Re:072012sp66000	64,000	School Tax/Library	64,000 7.65
Heuvelton, NY 13654	FRNT 75.00 DPTH 112.00			
	BANK8888869			
	EAST-0219808 NRTH-1685702			
	DEED BOOK 2012 PG-11781			
	FULL MARKET VALUE	64,000		
			TOTAL TAX ---	7.65**
			DATE #1	10/02/17
			AMT DUE	7.65



STATE OF NEW YORK
 COUNTY - St Lawrence
 SCHOOL - Heuvelton Central
 TOWN - Oswegatchie
 VILLAGE - Heuvelton
 SWIS - 406401

2 0 1 7 S C H O O L T A X R O L L
 T A X A B L E SECTION OF THE ROLL - 1
 OWNERS NAME SEQUENCE
 UNIFORM PERCENT OF VALUE IS 100.00

PAGE 823
 VALUATION DATE-JUL 01, 2016
 TAXABLE STATUS DATE-MAR 01, 2017

TAX MAP PARCEL NUMBER	PROPERTY LOCATION & CLASS	ASSESSMENT	EXEMPTION CODE-----	SCHOOL
CURRENT OWNERS NAME	SCHOOL DISTRICT	LAND	TAX DESCRIPTION	TAXABLE VALUE
CURRENT OWNERS ADDRESS	PARCEL SIZE/GRID COORD	TOTAL	SPECIAL DISTRICTS	TAX AMOUNT
***** 72.062-7-4 *****				
72.062-7-4	27 Lisbon St			ACCT 1- 18- 8 BILL 1290
Phillips Steven R	210 1 Family Res		Heuvelton Cent Sch	30,000 603.54
27 Lisbon St	Heuvelton Centr 406404	6,600	School Tax/Library	30,000 3.58
Ogdensburg, NY 13669	44x83x4x343x61x387	30,000		
	FRNT 44.00 DPTH 430.00			
	EAST-0219499 NRTH-1684270			
PRIOR OWNER ON 3/01/2017	DEED BOOK 2015 PG-14924			
Phillips Steven R	FULL MARKET VALUE	30,000		
TOTAL TAX ---				607.12**
				DATE #1 10/02/17
				AMT DUE 607.12
***** 72.070-2-22.1 *****				
72.070-2-22.1	110 Union St			ACCT 1- 6-13 BILL 1291
Pierce Kathleen M	210 1 Family Res		Ag Distric 41720	6,340
47 McGowan Rd	Heuvelton Centr 406404	24,000	Heuvelton Cent Sch	133,660 2,688.99
Ogdensburg, NY 13669	Re:1108sp140000	140,000	School Tax/Library	133,660 15.97
	ACRES 13.20			
	EAST-0220654 NRTH-1682860			
MAY BE SUBJECT TO PAYMENT	DEED BOOK 2008 PG-19637			
UNDER AGDIST LAW TIL 2021	FULL MARKET VALUE	140,000		
TOTAL TAX ---				2,704.96**
				DATE #1 10/02/17
				AMT DUE 2,704.96
***** 72.062-4-27 *****				
72.062-4-27	78 Rensselaer St			ACCT 1- 12- 5 BILL 1292
Pike James P	314 Rural vac<10 - WTRFNT		Heuvelton Cent Sch	5,900 118.70
Parent Dawn M	Heuvelton Centr 406404	5,900	School Tax/Library	5,900 0.70
74 Rensselaer St	Re:60' Waterfrt	5,900		
Heuvelton, NY 13654	FRNT 60.00 DPTH 100.00			
	BANK8888830			
	EAST-0222146 NRTH-1685758			
	DEED BOOK 2010 PG-4289			
	FULL MARKET VALUE	5,900		
TOTAL TAX ---				119.40**
				DATE #1 10/02/17
				AMT DUE 119.40
***** 72.062-4-28 *****				
72.062-4-28	74 Rensselaer St			ACCT 1- 12- 6 BILL 1293
Pike James P	210 1 Family Res - WTRFNT		BAS STAR 41854	30,000
Parent Dawn M	Heuvelton Centr 406404	7,200	Heuvelton Cent Sch	50,000 1,005.91
74 Rensselaer St	FRNT 90.00 DPTH 100.00	50,000	School Tax/Library	50,000 5.97
Heuvelton, NY 13654	BANK8888830			
	EAST-0222072 NRTH-1685771			
	DEED BOOK 2010 PG-4289			
	FULL MARKET VALUE	50,000		
TOTAL TAX ---				408.33**
				DATE #1 10/02/17
				AMT DUE 408.33

STATE OF NEW YORK
 COUNTY - St Lawrence
 SCHOOL - Heuvelton Central
 TOWN - Oswegatchie
 VILLAGE - Heuvelton
 SWIS - 406401

2 0 1 7 S C H O O L T A X R O L L
 T A X A B L E SECTION OF THE ROLL - 1
 OWNERS NAME SEQUENCE
 UNIFORM PERCENT OF VALUE IS 100.00

PAGE 824
 VALUATION DATE-JUL 01, 2016
 TAXABLE STATUS DATE-MAR 01, 2017

TAX MAP PARCEL NUMBER	PROPERTY LOCATION & CLASS	ASSESSMENT	EXEMPTION CODE-----	SCHOOL
CURRENT OWNERS NAME	SCHOOL DISTRICT	LAND	TAX DESCRIPTION	TAXABLE VALUE
CURRENT OWNERS ADDRESS	PARCEL SIZE/GRID COORD	TOTAL	SPECIAL DISTRICTS	TAX AMOUNT
***** 72.062-5-21.1 *****				
56 Lisbon St				ACCT 1- 9-15.1 BILL 1294
72.062-5-21.1	210 1 Family Res		Heuvelton Cent Sch	65,000 1,307.68
Piper Fred	Heuvelton Centr 406404	7,200	School Tax/Library	65,000 7.76
Piper Mary Catherine Stee	172x63x172x65	65,000		
2432 Spaulding Rd	FRNT 172.00 DPTH 64.00			
Clymer, PA 15728	EAST-0220398 NRTH-1684800			
	DEED BOOK 2015 PG-1355			
	FULL MARKET VALUE	65,000		
TOTAL TAX ---				1,315.44**
				DATE #1 10/02/17
				AMT DUE 1,315.44
***** 72.062-8-10 *****				
92 State St				ACCT 1- 18- 2 BILL 1295
72.062-8-10	483 Converted Re		Heuvelton Cent Sch	30,000 603.54
Poor Robert	Heuvelton Centr 406404	4,500	School Tax/Library	30,000 3.58
Poor Elizabeth	Re:betty's Gifts	30,000		
PO Box 24	24xvar Lot 3-1-9			
Rensselaer Falls, NY 13680	FRNT 24.00 DPTH 184.00			
	EAST-0220317 NRTH-1684476			
	DEED BOOK 981 PG-00771			
	FULL MARKET VALUE	30,000		
TOTAL TAX ---				607.12**
				DATE #1 10/02/17
				AMT DUE 607.12
***** 72.062-3-12.1 *****				
3 John St				ACCT 1- 14-11 BILL 1296
72.062-3-12.1	210 1 Family Res		BAS STAR 41854	30,000
Poulton Family Revoc Trust	Heuvelton Centr 406404	8,900	Heuvelton Cent Sch	63,000 1,267.44
PO Box 374	FRNT 68.00 DPTH 571.00	63,000	School Tax/Library	63,000 7.53
Heuvelton, NY 13654	EAST-0220790 NRTH-1685944			
	DEED BOOK 2010 PG-3819			
	FULL MARKET VALUE	63,000		
TOTAL TAX ---				671.43**
				DATE #1 10/02/17
				AMT DUE 671.43
***** 72.054-2-16 *****				
7 Irish Settlement Rd				ACCT 1- 7- 7 BILL 1297
72.054-2-16	210 1 Family Res		BAS STAR 41854	30,000
Powell Kevin M	Heuvelton Centr 406404	10,500	Heuvelton Cent Sch	35,000 704.13
7 Irish Settlement Rd	110x238x110x221	35,000	School Tax/Library	35,000 4.18
Heuvelton, NY 13654	FRNT 110.00 DPTH 230.00			
	EAST-0221363 NRTH-1686330			
	DEED BOOK 2012 PG-3665			
	FULL MARKET VALUE	35,000		
TOTAL TAX ---				104.77**
				DATE #1 10/02/17
				AMT DUE 104.77

STATE OF NEW YORK
 COUNTY - St Lawrence
 SCHOOL - Heuvelton Central
 TOWN - Oswegatchie
 VILLAGE - Heuvelton
 SWIS - 406401

2 0 1 7 S C H O O L T A X R O L L
 T A X A B L E SECTION OF THE ROLL - 1
 OWNERS NAME SEQUENCE
 UNIFORM PERCENT OF VALUE IS 100.00

PAGE 825
 VALUATION DATE-JUL 01, 2016
 TAXABLE STATUS DATE-MAR 01, 2017

TAX MAP PARCEL NUMBER	PROPERTY LOCATION & CLASS	ASSESSMENT	EXEMPTION CODE-----	SCHOOL
CURRENT OWNERS NAME	SCHOOL DISTRICT	LAND	TAX DESCRIPTION	TAXABLE VALUE
CURRENT OWNERS ADDRESS	PARCEL SIZE/GRID COORD	TOTAL	SPECIAL DISTRICTS	TAX AMOUNT
***** 72.062-6-15 *****				
19 Justina St				ACCT 1- 17- 5 BILL 1298
72.062-6-15	210 1 Family Res		BAS STAR 41854	30,000
Powers Lawrence J	Heuvelton Centr 406404	5,400	Heuvelton Cent Sch	55,000 1,106.50
Powers Carla M	1209sp29000	55,000	School Tax/Library	55,000 6.57
PO Box 201	FRNT 45.00 DPTH 128.00			
Heuvelton, NY 13654	EAST-0219740 NRTH-1685044			
	DEED BOOK 2009 PG-20751			
	FULL MARKET VALUE	55,000		
			TOTAL TAX ---	509.52**
			DATE #1	10/02/17
			AMT DUE	509.52
***** 72.062-3-16.1 *****				
13 John St				ACCT 1- 14-10 BILL 1299
72.062-3-16.1	210 1 Family Res		ENH STAR 41834	53,000
Prashaw Craig C	Heuvelton Centr 406404	5,800	Heuvelton Cent Sch	53,000 1,066.26
Prashaw Whitney K	Re:Old Sty 2.0 Sty	53,000	School Tax/Library	53,000 6.33
13 John St	062012sp60000			
Heuvelton, NY 13654	51x139x40x98x5x40			
	FRNT 51.00 DPTH 118.00			
PRIOR OWNER ON 3/01/2017	BANK8888288			
Cline Shirley A	EAST-0220868 NRTH-1685690			
	DEED BOOK 2017 PG-9553			
	FULL MARKET VALUE	53,000		
			TOTAL TAX ---	6.33**
			DATE #1	10/02/17
			AMT DUE	6.33
***** 72.070-1-4 *****				
28 Lisbon St				ACCT 8-108- 3 BILL 1300
72.070-1-4	620 Religious		Heuvelton Cent Sch	60,000 1,207.09
Presbyterian Manse	Heuvelton Centr 406404	11,400	School Tax/Library	60,000 7.17
28 Lisbon St	17x7x83x167x100x175	60,000		
Heuvelton, NY 13654	FRNT 100.00 DPTH 171.00			
	EAST-0219754 NRTH-1683994			
	DEED BOOK 273 PG-440			
	FULL MARKET VALUE	60,000		
			TOTAL TAX ---	1,214.26**
			DATE #1	10/02/17
			AMT DUE	1,214.26
***** 72.062-8-2 *****				
33 Annette St				ACCT 1- 2-11 BILL 1301
72.062-8-2	270 Mfg housing		BAS STAR 41854	30,000
Putman James	Heuvelton Centr 406404	6,200	Heuvelton Cent Sch	45,000 905.31
33 Annette St	Re:Doublewide	45,000	School Tax/Library	45,000 5.38
Heuvelton, NY 13654	0312sp36500			
	46x178x52x156			
	FRNT 46.00 DPTH 167.00			
	EAST-0219828 NRTH-1684425			
	DEED BOOK 2012 PG-3150			
	FULL MARKET VALUE	45,000		
			TOTAL TAX ---	307.15**
			DATE #1	10/02/17

AMT DUE 307.15

STATE OF NEW YORK
 COUNTY - St Lawrence
 SCHOOL - Heuvelton Central
 TOWN - Oswegatchie
 VILLAGE - Heuvelton
 SWIS - 406401

2017 SCHOOL TAX ROLL
 TAXABLE SECTION OF THE ROLL - 1
 NAME SECTION - P
 UNIFORM PERCENT OF VALUE IS 100.00

PAGE 826
 VALUATION DATE-JUL 01, 2016
 TAXABLE STATUS DATE-MAR 01, 2017
 RPS155/V04/L015
 CURRENT DATE 8/24/2017

*** SPECIAL DISTRICT SUMMARY ***

CODE	DISTRICT NAME	TOTAL PARCELS	EXTENSION TYPE	EXTENSION VALUE	AD VALOREM VALUE	EXEMPT AMOUNT	TAXABLE VALUE	TOTAL TAX
------	---------------	---------------	----------------	-----------------	------------------	---------------	---------------	-----------

NO SPECIAL DISTRICTS AT THIS LEVEL

*** SCHOOL DISTRICT SUMMARY ***

CODE	DISTRICT NAME	TOTAL PARCELS	ASSESSED LAND	ASSESSED TOTAL	EXEMPT AMOUNT	TOTAL TAXABLE	TOTAL TAX
					----- STAR AMOUNT	----- STAR TAXABLE	
	Heuvelton Central	23	200,900	1471,800	6,340	1,465,460	
406404					482,000	983,460	19,960.41
	SUB - TOTAL	23	200,900	1471,800	6,340	1,465,460	
	SUB - TOTAL (CONT)				482,000	983,460	19,960.41
	TOTAL	23	200,900	1471,800	6,340	1,465,460	
	TOTAL (CONT)				482,000	983,460	19,960.41

*** SYSTEM CODES SUMMARY ***

NO SYSTEM EXEMPTIONS AT THIS LEVEL

*** EXEMPTION SUMMARY ***

CODE	DESCRIPTION	TOTAL PARCELS	SCHOOL
41720	Ag Distric	1	6,340
41834	ENH STAR	3	182,000
41854	BAS STAR	10	300,000
	TOTAL	14	488,340

STATE OF NEW YORK
 COUNTY - St Lawrence
 SCHOOL - Heuvelton Central
 TOWN - Oswegatchie
 VILLAGE - Heuvelton
 SWIS - 406401

2 0 1 7 S C H O O L T A X R O L L
 T A X A B L E SECTION OF THE ROLL - 1
 N A M E S E C T I O N - P
 UNIFORM PERCENT OF VALUE IS 100.00

PAGE 827
 VALUATION DATE-JUL 01, 2016
 TAXABLE STATUS DATE-MAR 01, 2017
 RPS155/V04/L015
 CURRENT DATE 8/24/2017

*** G R A N D T O T A L S ***

ROLL SEC	DESCRIPTION	TOTAL PARCELS	ASSESSED LAND	ASSESSED TOTAL	EXEMPT AMOUNT ----- STAR AMOUNT	TOTAL TAXABLE ----- STAR TAXABLE	TAX RATE	TOTAL TAX
	Heuvelton Cent Sch		200,900	1471,800	6,340	1,465,460		
	School Tax/Library		200,900	1471,800	482,000 6,340	983,460 1,465,460		19,785.36
	SPEC DIST TAXES					1,465,460		175.05
1	TAXABLE	23						19,960.41

STATE OF NEW YORK
 COUNTY - St Lawrence
 SCHOOL - Heuvelton Central
 TOWN - Oswegatchie
 VILLAGE - Heuvelton
 SWIS - 406401

2 0 1 7 S C H O O L T A X R O L L
 T A X A B L E SECTION OF THE ROLL - 1
 OWNERS NAME SEQUENCE
 UNIFORM PERCENT OF VALUE IS 100.00

PAGE 828
 VALUATION DATE-JUL 01, 2016
 TAXABLE STATUS DATE-MAR 01, 2017

TAX MAP PARCEL NUMBER	PROPERTY LOCATION & CLASS	ASSESSMENT	EXEMPTION CODE-----	SCHOOL
CURRENT OWNERS NAME	SCHOOL DISTRICT	LAND	TAX DESCRIPTION	TAXABLE VALUE
CURRENT OWNERS ADDRESS	PARCEL SIZE/GRID COORD	TOTAL	SPECIAL DISTRICTS	TAX AMOUNT
***** 72.063-1-12.3 *****				
72.063-1-12.3	Rensselaer 311 Res vac land		Heuvelton Cent Sch	10,000 201.18
Ramsey Harold J	Heuvelton Centr 406404	10,000	School Tax/Library	10,000 1.19
Ramsey Paula M	ACRES 1.70	10,000		
2009 County Route 15	EAST-0223748 NRTH-1685645			
Heuvelton, NY 13654	DEED BOOK 2017 PG-2374			
	FULL MARKET VALUE	10,000		
TOTAL TAX ---				202.37**
				DATE #1 10/02/17
				AMT DUE 202.37
***** 72.062-6-14 *****				
72.062-6-14	56 State St 210 1 Family Res		BAS STAR 41854	30,000 30,000
Ray Shane	Heuvelton Centr 406404	5,800	Heuvelton Cent Sch	35,000 704.13
PO Box 128	FRNT 45.00 DPTH 146.00	35,000	School Tax/Library	35,000 4.18
Heuvelton, NY 13654	EAST-0219709 NRTH-1685081			
	DEED BOOK 2007 PG-6870			
	FULL MARKET VALUE	35,000		
TOTAL TAX ---				104.77**
				DATE #1 10/02/17
				AMT DUE 104.77
***** 72.054-1-6.2 *****				
72.054-1-6.2	25 Wilson St 210 1 Family Res		BAS STAR 41854	30,000 30,000
Rayburn Joyce M	Heuvelton Centr 406404	11,000	Heuvelton Cent Sch	65,000 1,307.68
25 Wilson St	125x253x125x250	65,000	School Tax/Library	65,000 7.76
Heuvelton, NY 13654	FRNT 125.00 DPTH 251.00			
	BANK8888869			
	EAST-0220614 NRTH-1686812			
	DEED BOOK 1043 PG-00262			
	FULL MARKET VALUE	65,000		
TOTAL TAX ---				711.89**
				DATE #1 10/02/17
				AMT DUE 711.89
***** 72.063-1-4 *****				
72.063-1-4	81 Rensselaer St 210 1 Family Res		BAS STAR 41854	30,000 30,000
Reese Mary Jane	Heuvelton Centr 406404	7,600	Heuvelton Cent Sch	45,000 905.31
81 Rensselaer St	86x210x102x230	45,000	School Tax/Library	45,000 5.38
Heuvelton, NY 13654	FRNT 86.00 DPTH 220.00			
	EAST-0222410 NRTH-1685909			
	DEED BOOK 2002 PG-17576			
	FULL MARKET VALUE	45,000		
TOTAL TAX ---				307.15**
				DATE #1 10/02/17
				AMT DUE 307.15

STATE OF NEW YORK
 COUNTY - St Lawrence
 SCHOOL - Heuvelton Central
 TOWN - Oswegatchie
 VILLAGE - Heuvelton
 SWIS - 406401

2 0 1 7 S C H O O L T A X R O L L
 T A X A B L E SECTION OF THE ROLL - 1
 OWNERS NAME SEQUENCE
 UNIFORM PERCENT OF VALUE IS 100.00

TAX MAP PARCEL NUMBER	PROPERTY LOCATION & CLASS	ASSESSMENT	EXEMPTION CODE-----	SCHOOL
CURRENT OWNERS NAME	SCHOOL DISTRICT	LAND	TAX DESCRIPTION	TAXABLE VALUE
CURRENT OWNERS ADDRESS	PARCEL SIZE/GRID COORD	TOTAL	SPECIAL DISTRICTS	TAX AMOUNT
***** 72.062-8-14 *****				
100 State St				ACCT 1- 13- 7 BILL 1306
72.062-8-14	411 Apartment		Heuvelton Cent Sch	30,000 603.54
Reynolds Anhminh	Heuvelton Centr 406404	7,100	School Tax/Library	30,000 3.58
PO Box 11	Re:1105sp15000	30,000		
Rensselaer Falls, NY 13680	Cb Lot 3-1-13			
	FRNT 42.00 DPTH 184.00			
PRIOR OWNER ON 3/01/2017	EAST-0220423 NRTH-1684397			
Reynolds Kevin M	DEED BOOK 2017 PG-6022			
	FULL MARKET VALUE	30,000		
TOTAL TAX ---				607.12**
				DATE #1 10/02/17
				AMT DUE 607.12
***** 72.061-1-13 *****				
10 State St				ACCT 1- 17-11 BILL 1307
72.061-1-13	210 1 Family Res		BAS STAR 41854	30,000
Rheome Kimberly A	Heuvelton Centr 406404	7,300	Heuvelton Cent Sch	55,000 1,106.50
PO Box 312	Re:bungalow 1.0 Sty	55,000	School Tax/Library	55,000 6.57
Heuvelton, NY 13654	FRNT 56.00 DPTH 186.00			
	EAST-0219063 NRTH-1686001			
	DEED BOOK 2005 PG-18474			
	FULL MARKET VALUE	55,000		
TOTAL TAX ---				509.52**
				DATE #1 10/02/17
				AMT DUE 509.52
***** 72.054-1-6.12 *****				
35 Wilson St				ACCT 1-4-18.12 BILL 1308
72.054-1-6.12	210 1 Family Res		BAS STAR 41854	30,000
Richards Amy E	Heuvelton Centr 406404	13,300	Heuvelton Cent Sch	64,000 1,287.56
Mashaw Todd R	Re:One Sty 0604sp60000	64,000	School Tax/Library	64,000 7.65
74 Delaney Rd	9/13sp75000			
Ogdensburg, NY 13669	ACRES 1.30 BANK8888288			
	EAST-0220796 NRTH-1687099			
	DEED BOOK 2013 PG-15627			
	FULL MARKET VALUE	64,000		
TOTAL TAX ---				691.67**
				DATE #1 10/02/17
				AMT DUE 691.67
***** 72.062-2-9 *****				
92 Washington St				ACCT 1- 12- 4 BILL 1309
72.062-2-9	210 1 Family Res		BAS STAR 41854	30,000
Richards Janey A	Heuvelton Centr 406404	9,000	Heuvelton Cent Sch	65,000 1,307.68
PO Box 15	75x202x75x201	65,000	School Tax/Library	65,000 7.76
Heuvelton, NY 13654	FRNT 75.00 DPTH 202.00			
	EAST-0220028 NRTH-1685857			
	DEED BOOK 961 PG-00362			
	FULL MARKET VALUE	65,000		
TOTAL TAX ---				711.89**
				DATE #1 10/02/17
				AMT DUE 711.89

STATE OF NEW YORK
 COUNTY - St Lawrence
 SCHOOL - Heuvelton Central
 TOWN - Oswegatchie
 VILLAGE - Heuvelton
 SWIS - 406401

2 0 1 7 S C H O O L T A X R O L L
 T A X A B L E SECTION OF THE ROLL - 1
 OWNERS NAME SEQUENCE
 UNIFORM PERCENT OF VALUE IS 100.00

PAGE 830
 VALUATION DATE-JUL 01, 2016
 TAXABLE STATUS DATE-MAR 01, 2017

TAX MAP PARCEL NUMBER	PROPERTY LOCATION & CLASS	ASSESSMENT	EXEMPTION CODE-----	SCHOOL
CURRENT OWNERS NAME	SCHOOL DISTRICT	LAND	TAX DESCRIPTION	TAXABLE VALUE
CURRENT OWNERS ADDRESS	PARCEL SIZE/GRID COORD	TOTAL	SPECIAL DISTRICTS	TAX AMOUNT
***** 72.062-2-15 *****				
49 Justina St				ACCT 1- 5- 6 BILL 1310
72.062-2-15	210 1 Family Res		BAS STAR 41854	30,000
Richards Jeffrey	Heuvelton Centr 406404	8,000	Heuvelton Cent Sch	60,000 1,207.09
PO Box 142	60x252x55x252	60,000	School Tax/Library	60,000 7.17
Heuvelton, NY 13654	FRNT 60.00 DPTH 252.00			
	EAST-0220341 NRTH-1685863			
	DEED BOOK 960 PG-00353			
	FULL MARKET VALUE	60,000		
			TOTAL TAX ---	610.71**
				DATE #1 10/02/17
				AMT DUE 610.71
***** 72.062-2-12 *****				
102 Washington St				ACCT 1- 4-10 BILL 1311
72.062-2-12	210 1 Family Res		ENH STAR 41834	50,000
Richards Joseph J	Heuvelton Centr 406404	9,200	Heuvelton Cent Sch	50,000 1,005.91
102 Washington St	Re:sm Ranch W/att Gar	50,000	School Tax/Library	50,000 5.97
Heuvelton, NY 13654	80x205x80x204			
	FRNT 80.00 DPTH 205.00			
PRIOR OWNER ON 3/01/2017	EAST-0220209 NRTH-1686031			
Conklin Patricia A (Lu)	DEED BOOK 2017 PG-10110			
	FULL MARKET VALUE	50,000		
			TOTAL TAX ---	5.97**
				DATE #1 10/02/17
				AMT DUE 5.97
***** 72.062-3-23.1 *****				
10 John St				ACCT 1- 9- 9 BILL 1312
72.062-3-23.1	210 1 Family Res		BAS STAR 41854	30,000
Richardson Lloyd S	Heuvelton Centr 406404	8,000	Heuvelton Cent Sch	82,000 1,649.68
Richardson Christine	Re:0697sp62500	82,000	School Tax/Library	82,000 9.80
PO Box 575	FRNT 80.00 DPTH 135.00			
Heuvelton, NY 13654	EAST-0220722 NRTH-1685560			
	DEED BOOK 1109 PG-275			
	FULL MARKET VALUE	82,000		
			TOTAL TAX ---	1,055.94**
				DATE #1 10/02/17
				AMT DUE 1,055.94
***** 72.062-3-24 *****				
77 Lisbon St				ACCT 1- 4-11 BILL 1313
72.062-3-24	210 1 Family Res		BAS STAR 41854	30,000
Rickett Allen M	Heuvelton Centr 406404	6,400	Heuvelton Cent Sch	58,000 1,166.85
Terwilliger Katherine L	Re:old Style Bungalow	58,000	School Tax/Library	58,000 6.93
77 Lisbon St	1.5 Sty			
Heuvelton, NY 13654	FRNT 60.00 DPTH 120.00			
	BANK8888869			
	EAST-0220757 NRTH-1685461			
	DEED BOOK 2005 PG-18525			
	FULL MARKET VALUE	58,000		
			TOTAL TAX ---	570.24**
				DATE #1 10/02/17
				AMT DUE 570.24



STATE OF NEW YORK
 COUNTY - St Lawrence
 SCHOOL - Heuvelton Central
 TOWN - Oswegatchie
 VILLAGE - Heuvelton
 SWIS - 406401

2 0 1 7 S C H O O L T A X R O L L
 T A X A B L E SECTION OF THE ROLL - 1
 OWNERS NAME SEQUENCE
 UNIFORM PERCENT OF VALUE IS 100.00

PAGE 831
 VALUATION DATE-JUL 01, 2016
 TAXABLE STATUS DATE-MAR 01, 2017

TAX MAP PARCEL NUMBER	PROPERTY LOCATION & CLASS	ASSESSMENT	EXEMPTION CODE-----	SCHOOL
CURRENT OWNERS NAME	SCHOOL DISTRICT	LAND	TAX DESCRIPTION	TAXABLE VALUE
CURRENT OWNERS ADDRESS	PARCEL SIZE/GRID COORD	TOTAL	SPECIAL DISTRICTS	TAX AMOUNT
***** 72.062-4-4 *****				
82 Lisbon St				ACCT 1- 7- 2 BILL 1314
72.062-4-4	210 1 Family Res		BAS STAR 41854	30,000
Rickett Allen S	Heuvelton Centr 406404	10,400	Heuvelton Cent Sch	80,000 1,609.45
Rickett Ursula F	Re:Cape 1.5 Sty W/det Gar	80,000	School Tax/Library	80,000 9.56
82 Lisbon St	109x240x112x208			
Heuvelton, NY 13654	FRNT 109.00 DPTH 224.00			
	EAST-0221172 NRTH-1685568			
	DEED BOOK 2010 PG-2060			
	FULL MARKET VALUE	80,000		
TOTAL TAX ---				1,015.47**
				DATE #1 10/02/17
				AMT DUE 1,015.47
***** 72.070-2-3 *****				
39 Union St				ACCT 1- 14-12 BILL 1315
72.070-2-3	210 1 Family Res		BAS STAR 41854	30,000
Riordan Larry W	Heuvelton Centr 406404	9,100	Heuvelton Cent Sch	70,000 1,408.27
Riordan Amber L	121x132x126x130	70,000	School Tax/Library	70,000 8.36
39 Union St	FRNT 121.00 DPTH 131.00			
Heuvelton, NY 13654	BANK8888220			
	EAST-0220368 NRTH-1683373			
	DEED BOOK 2003 PG-11050			
	FULL MARKET VALUE	70,000		
TOTAL TAX ---				813.08**
				DATE #1 10/02/17
				AMT DUE 813.08
***** 72.062-3-27 *****				
67 Lisbon St				ACCT 1- 1-15 BILL 1316
72.062-3-27	210 1 Family Res		BAS STAR 41854	30,000
Ritchie Benjamin J	Heuvelton Centr 406404	7,700	Heuvelton Cent Sch	50,000 1,005.91
67 Lisbon St	Re:old Sty 1.5 Sty W/	50,000	School Tax/Library	50,000 5.97
Heuvelton, NY 13654	Det Carriage Barn			
	84x120x87x120			
	FRNT 84.00 DPTH 120.00			
	BANK8888288			
	EAST-0220564 NRTH-1685235			
	DEED BOOK 2007 PG-20888			
	FULL MARKET VALUE	50,000		
TOTAL TAX ---				408.33**
				DATE #1 10/02/17
				AMT DUE 408.33

STATE OF NEW YORK
 COUNTY - St Lawrence
 SCHOOL - Heuvelton Central
 TOWN - Oswegatchie
 VILLAGE - Heuvelton
 SWIS - 406401

2 0 1 7 S C H O O L T A X R O L L
 T A X A B L E SECTION OF THE ROLL - 1
 OWNERS NAME SEQUENCE
 UNIFORM PERCENT OF VALUE IS 100.00

PAGE 832
 VALUATION DATE-JUL 01, 2016
 TAXABLE STATUS DATE-MAR 01, 2017

TAX MAP PARCEL NUMBER	PROPERTY LOCATION & CLASS	ASSESSMENT	EXEMPTION CODE-----	SCHOOL
CURRENT OWNERS NAME	SCHOOL DISTRICT	LAND	TAX DESCRIPTION	TAXABLE VALUE
CURRENT OWNERS ADDRESS	PARCEL SIZE/GRID COORD	TOTAL	SPECIAL DISTRICTS	TAX AMOUNT
***** 72.062-2-5 *****				
	8 York St			ACCT 1- 16- 3 BILL 1317
72.062-2-5	210 1 Family Res		ENH STAR 41834	65,000
Ritchie Dale F (LU)	Heuvelton Centr 406404	7,200	Heuvelton Cent Sch	1,307.68
Ritchie Bonnie A (LU)	FRNT 75.00 DPTH 112.00	65,000	School Tax/Library	7.76
PO Box 444	EAST-0219866 NRTH-1685648			
Heuvelton, NY 13654	DEED BOOK 2011 PG-2869			
	FULL MARKET VALUE	65,000		
TOTAL TAX ---				7.76**
				DATE #1 10/02/17
				AMT DUE 7.76
***** 72.062-3-9 *****				
	32 Justina St			ACCT 1- 16- 4 BILL 1318
72.062-3-9	210 1 Family Res		ENH STAR 41834	50,000
Ritchie Dorothy	Heuvelton Centr 406404	12,400	Heuvelton Cent Sch	1,005.91
32 Justina St	Re:old Sty 1.7 Sty	50,000	School Tax/Library	5.97
Heuvelton, NY 13654	172xvar			
	FRNT 172.00 DPTH 226.00			
	EAST-0220504 NRTH-1685561			
	DEED BOOK 912 PG-00080			
	FULL MARKET VALUE	50,000		
TOTAL TAX ---				5.97**
				DATE #1 10/02/17
				AMT DUE 5.97
***** 72.062-8-12.1 *****				
	96 State St			ACCT 1- 18-15 BILL 1319
72.062-8-12.1	220 2 Family Res		Heuvelton Cent Sch	15,000
Ritchie Stephen	Heuvelton Centr 406404	4,500	School Tax/Library	1.79
Ritchie Angela	26x180	15,000		
5585 State Highway 812	FRNT 26.00 DPTH 180.00			
Ogdensburg, NY 13669	EAST-0220367 NRTH-0168444			
	DEED BOOK 2015 PG-13631			
	FULL MARKET VALUE	15,000		
TOTAL TAX ---				303.56**
				DATE #1 10/02/17
				AMT DUE 303.56
***** 72.062-9-5.2 *****				
	Union			ACCT 1-11-8.2 BILL 1320
72.062-9-5.2	314 Rural vac<10 - WTRFNT		Heuvelton Cent Sch	9,500
Ritchie William J	Heuvelton Centr 406404	9,500	School Tax/Library	1.13
PO Box 194	FRNT 249.00 DPTH	9,500		
Heuvelton, NY 13654	ACRES 1.90			
	EAST-0221787 NRTH-1684632			
	DEED BOOK 1073 PG-738			
	FULL MARKET VALUE	9,500		
TOTAL TAX ---				192.25**
				DATE #1 10/02/17
				AMT DUE 192.25

STATE OF NEW YORK
 COUNTY - St Lawrence
 SCHOOL - Heuvelton Central
 TOWN - Oswegatchie
 VILLAGE - Heuvelton
 SWIS - 406401

2 0 1 7 S C H O O L T A X R O L L
 T A X A B L E SECTION OF THE ROLL - 1
 OWNERS NAME SEQUENCE
 UNIFORM PERCENT OF VALUE IS 100.00

PAGE 833
 VALUATION DATE-JUL 01, 2016
 TAXABLE STATUS DATE-MAR 01, 2017

TAX MAP PARCEL NUMBER	PROPERTY LOCATION & CLASS	ASSESSMENT	EXEMPTION CODE-----	SCHOOL
CURRENT OWNERS NAME	SCHOOL DISTRICT	LAND	TAX DESCRIPTION	TAXABLE VALUE
CURRENT OWNERS ADDRESS	PARCEL SIZE/GRID COORD	TOTAL	SPECIAL DISTRICTS	TAX AMOUNT
***** 72.062-9-5.111 *****				
72.062-9-5.111	184 Union St 210 1 Family Res		BAS STAR 41854	ACCT 1- 11- 8.1 BILL 1321
Ritchie William J	Heuvelton Centr 406404	17,000	Heuvelton Cent Sch	30,000
PO Box 194	ACRES 8.40	70,000	School Tax/Library	1,408.27
Heuvelton, NY 13654	EAST-0221775 NRTH-1684329 DEED BOOK 1058 PG-1005 FULL MARKET VALUE	70,000		8.36
TOTAL TAX ---				813.08**
				DATE #1 10/02/17
				AMT DUE 813.08
***** 72.062-8-19.2 *****				
72.062-8-19.2	Water St 330 Vacant comm		Heuvelton Cent Sch	BILL 1322
Riverside Veneer Co Inc	Heuvelton Centr 406404	500	School Tax/Library	10.06
PO Box 276	Re:Not a builable lot	500		0.06
Heuvelton, NY 13654	41x35x45x40 FRNT 41.00 DPTH 37.00 EAST-0220469 NRTH-1684146 DEED BOOK 2001 PG-12740 FULL MARKET VALUE	500		
TOTAL TAX ---				10.12**
				DATE #1 10/02/17
				AMT DUE 10.12
***** 72.062-8-21.1 *****				
72.062-8-21.1	16 Water St 449 Other Storag - WTRFNT		Heuvelton Cent Sch	ACCT 1- 15- 5.1 BILL 1323
Riverside Veneer Co Inc	Heuvelton Centr 406404	7,000	School Tax/Library	45,000 905.31
PO Box 276	70x52x80'wfx48	45,000		5.38
Heuvelton, NY 13654	FRNT 70.00 DPTH 50.00 EAST-0220532 NRTH-1684226 DEED BOOK 1063 PG-1033 FULL MARKET VALUE	45,000		
TOTAL TAX ---				910.69**
				DATE #1 10/02/17
				AMT DUE 910.69
***** 72.062-8-22 *****				
72.062-8-22	12 Water St 314 Rural vac<10 - WTRFNT		Heuvelton Cent Sch	ACCT 1- 15- 7 BILL 1324
Riverside Veneer Co Inc	Heuvelton Centr 406404	2,800	School Tax/Library	2,800 56.33
PO Box 276	42x48x45x35	2,800		0.33
Heuvelton, NY 13654	FRNT 42.00 DPTH 42.00 EAST-0220491 NRTH-1684180 DEED BOOK 1063 PG-1033 FULL MARKET VALUE	2,800		
TOTAL TAX ---				56.66**
				DATE #1 10/02/17
				AMT DUE 56.66

STATE OF NEW YORK
 COUNTY - St Lawrence
 SCHOOL - Heuvelton Central
 TOWN - Oswegatchie
 VILLAGE - Heuvelton
 SWIS - 406401

2 0 1 7 S C H O O L T A X R O L L
 T A X A B L E SECTION OF THE ROLL - 1
 OWNERS NAME SEQUENCE
 UNIFORM PERCENT OF VALUE IS 100.00

PAGE 834
 VALUATION DATE-JUL 01, 2016
 TAXABLE STATUS DATE-MAR 01, 2017

TAX MAP PARCEL NUMBER	PROPERTY LOCATION & CLASS	ASSESSMENT	EXEMPTION CODE-----	SCHOOL
CURRENT OWNERS NAME	SCHOOL DISTRICT	LAND	TAX DESCRIPTION	TAXABLE VALUE
CURRENT OWNERS ADDRESS	PARCEL SIZE/GRID COORD	TOTAL	SPECIAL DISTRICTS	TAX AMOUNT

72.070-1-10	6 Water St			72.070-1-10 *****
Riverside Veneer Co, Inc	710 Manufacture - WTRFNT		Heuvelton Cent Sch	ACCT 1- 18- 9 BILL 1326
PO Box 276	Heuvelton Centr 406404	9,600	School Tax/Library	55,000 1,106.50
Heuvelton, NY 13652	291'wfx43x282x40	55,000		55,000 6.57
	FRNT 291.00 DPTH 41.00			
	EAST-0220377 NRTH-1684021			
	DEED BOOK 2013 PG-5528			
	FULL MARKET VALUE	55,000		
			TOTAL TAX ---	1,113.07**
				DATE #1 10/02/17
				AMT DUE 1,113.07

72.062-3-13	5 John St			72.062-3-13 *****
Roacher Kenneth	210 1 Family Res		ENH STAR 41834	ACCT 1- 16- 5 BILL 1326
Roacher Darlene	Heuvelton Centr 406404	8,800	Heuvelton Cent Sch	45,000 905.31
5 John St	Re:old Sty 1.7 Sty	45,000	School Tax/Library	45,000 5.38
Heuvelton, NY 13654	83x165x84x165			
	FRNT 83.00 DPTH 165.00			
	EAST-0220737 NRTH-1685840			
	DEED BOOK 886 PG-00851			
	FULL MARKET VALUE	45,000		
			TOTAL TAX ---	5.38**
				DATE #1 10/02/17
				AMT DUE 5.38

STATE OF NEW YORK
 COUNTY - St Lawrence
 SCHOOL - Heuvelton Central
 TOWN - Oswegatchie
 VILLAGE - Heuvelton
 SWIS - 406401

2 0 1 7 S C H O O L T A X R O L L
 T A X A B L E SECTION OF THE ROLL - 1
 N A M E S E C T I O N - R
 UNIFORM PERCENT OF VALUE IS 100.00

PAGE 835
 VALUATION DATE-JUL 01, 2016
 TAXABLE STATUS DATE-MAR 01, 2017
 RPS155/V04/L015
 CURRENT DATE 8/24/2017

*** S P E C I A L D I S T R I C T S U M M A R Y ***

CODE	DISTRICT NAME	TOTAL PARCELS	EXTENSION TYPE	EXTENSION VALUE	AD VALOREM VALUE	EXEMPT AMOUNT	TAXABLE VALUE	TOTAL TAX
------	---------------	---------------	----------------	-----------------	------------------	---------------	---------------	-----------

NO SPECIAL DISTRICTS AT THIS LEVEL

*** S C H O O L D I S T R I C T S U M M A R Y ***

CODE	DISTRICT NAME	TOTAL PARCELS	ASSESSED LAND	ASSESSED TOTAL	EXEMPT AMOUNT	TOTAL TAXABLE	TOTAL TAX
					-----	-----	
					STAR AMOUNT	STAR TAXABLE	
	Heuvelton Central	25	209,200	1176,800		1,176,800	
406404					600,000	576,800	11,744.66
	S U B - T O T A L	25	209,200	1176,800		1,176,800	
	S U B - T O T A L (CONT)				600,000	576,800	11,744.66
	T O T A L	25	209,200	1176,800		1,176,800	
	T O T A L (CONT)				600,000	576,800	11,744.66

*** S Y S T E M C O D E S S U M M A R Y ***

NO SYSTEM EXEMPTIONS AT THIS LEVEL

*** E X E M P T I O N S U M M A R Y ***

CODE	DESCRIPTION	TOTAL PARCELS	SCHOOL
41834	ENH STAR	4	210,000
41854	BAS STAR	13	390,000
	T O T A L	17	600,000

STATE OF NEW YORK
 COUNTY - St Lawrence
 SCHOOL - Heuvelton Central
 TOWN - Oswegatchie
 VILLAGE - Heuvelton
 SWIS - 406401

2 0 1 7 S C H O O L T A X R O L L
 T A X A B L E SECTION OF THE ROLL - 1
 N A M E S E C T I O N - R
 UNIFORM PERCENT OF VALUE IS 100.00

PAGE 836
 VALUATION DATE-JUL 01, 2016
 TAXABLE STATUS DATE-MAR 01, 2017
 RPS155/V04/L015
 CURRENT DATE 8/24/2017

*** G R A N D T O T A L S ***

ROLL SEC	DESCRIPTION	TOTAL PARCELS	ASSESSED LAND	ASSESSED TOTAL	EXEMPT AMOUNT ----- STAR AMOUNT	TOTAL TAXABLE ----- STAR TAXABLE	TAX RATE	TOTAL TAX
	Heuvelton Cent Sch		209,200	1176,800		1,176,800		
	School Tax/Library		209,200	1176,800	600,000	576,800		11,604.10
	SPEC DIST TAXES					1,176,800		140.56
1	TAXABLE	25						11,744.66

STATE OF NEW YORK
 COUNTY - St Lawrence
 SCHOOL - Heuvelton Central
 TOWN - Oswegatchie
 VILLAGE - Heuvelton
 SWIS - 406401

2 0 1 7 S C H O O L T A X R O L L
 T A X A B L E SECTION OF THE ROLL - 1
 OWNERS NAME SEQUENCE
 UNIFORM PERCENT OF VALUE IS 100.00

PAGE 837
 VALUATION DATE-JUL 01, 2016
 TAXABLE STATUS DATE-MAR 01, 2017

TAX MAP PARCEL NUMBER	PROPERTY LOCATION & CLASS	ASSESSMENT	EXEMPTION CODE-----	SCHOOL
CURRENT OWNERS NAME	SCHOOL DISTRICT	LAND	TAX DESCRIPTION	TAXABLE VALUE
CURRENT OWNERS ADDRESS	PARCEL SIZE/GRID COORD	TOTAL	SPECIAL DISTRICTS	TAX AMOUNT
***** 72.062-6-8 *****				
64 Washington St				ACCT 1- 20- 5 BILL 1327
72.062-6-8	210 1 Family Res		BAS STAR 41854	30,000
Saber Mary L	Heuvelton Centr 406404	9,500	Heuvelton Cent Sch	60,000 1,207.09
PO Box 21	FRNT 96.00 DPTH 179.00	60,000	School Tax/Library	60,000 7.17
Heuvelton, NY 13654	EAST-0219377 NRTH-1685151			
	DEED BOOK 2002 PG-19676			
	FULL MARKET VALUE	60,000		
TOTAL TAX ---				610.71**
				DATE #1 10/02/17
				AMT DUE 610.71
***** 72.054-2-25 *****				
8 Wilson St				ACCT 1- 3- 8 BILL 1328
72.054-2-25	210 1 Family Res		BAS STAR 41854	30,000
Scagel Timothy A	Heuvelton Centr 406404	8,200	Heuvelton Cent Sch	96,400 1,939.38
Scagel Linda D	Re:old Sty 2.0 Sty	96,400	School Tax/Library	96,400 11.52
8 Wilson St	0897sp52000/99n.c.garage			
Heuvelton, NY 13654	0703sp50000			
	FRNT 160.00 DPTH 86.00			
	EAST-0220609 NRTH-1686376			
	DEED BOOK 2003 PG-12517			
	FULL MARKET VALUE	96,400		
TOTAL TAX ---				1,347.36**
				DATE #1 10/02/17
				AMT DUE 1,347.36
***** 72.061-1-26 *****				
4 Annette St				ACCT 1- 7-10 BILL 1329
72.061-1-26	210 1 Family Res		BAS STAR 41854	30,000
Scott David E	Heuvelton Centr 406404	8,700	Heuvelton Cent Sch	68,000 1,368.03
Scott Tammy S	Re:1004sp55000	68,000	School Tax/Library	68,000 8.12
4 Annette St	FRNT 89.00 DPTH 150.00			
Heuvelton, NY 13654	BANK8888288			
	EAST-0219141 NRTH-1684826			
	DEED BOOK 2004 PG-20131			
	FULL MARKET VALUE	68,000		
TOTAL TAX ---				772.61**
				DATE #1 10/02/17
				AMT DUE 772.61
***** 72.062-2-27.1 *****				
37 State St				ACCT 1- 7- 8 BILL 1330
72.062-2-27.1	210 1 Family Res		BAS STAR 41854	30,000
Scott Valerie	Heuvelton Centr 406404	9,700	Heuvelton Cent Sch	70,000 1,408.27
PO Box 1	FRNT 89.00 DPTH 225.00	70,000	School Tax/Library	70,000 8.36
Heuvelton, NY 13654	EAST-0219721 NRTH-1685443			
	DEED BOOK 2006 PG-20613			
	FULL MARKET VALUE	70,000		
TOTAL TAX ---				813.08**
				DATE #1 10/02/17
				AMT DUE 813.08

STATE OF NEW YORK
 COUNTY - St Lawrence
 SCHOOL - Heuvelton Central
 TOWN - Oswegatchie
 VILLAGE - Heuvelton
 SWIS - 406401

2 0 1 7 S C H O O L T A X R O L L
 T A X A B L E SECTION OF THE ROLL - 1
 OWNERS NAME SEQUENCE
 UNIFORM PERCENT OF VALUE IS 100.00

PAGE 838
 VALUATION DATE-JUL 01, 2016
 TAXABLE STATUS DATE-MAR 01, 2017

TAX MAP PARCEL NUMBER	PROPERTY LOCATION & CLASS	ASSESSMENT	EXEMPTION CODE-----	SCHOOL
CURRENT OWNERS NAME	SCHOOL DISTRICT	LAND	TAX DESCRIPTION	TAXABLE VALUE
CURRENT OWNERS ADDRESS	PARCEL SIZE/GRID COORD	TOTAL	SPECIAL DISTRICTS	TAX AMOUNT
***** 72.062-8-4.1 *****				
45 Lisbon St				ACCT 1- 17- 9.1 BILL 1331
72.062-8-4.1	220 2 Family Res		BAS STAR 41854	30,000
Seguin Richard J	Heuvelton Centr 406404	13,800	Heuvelton Cent Sch	55,000 1,106.50
PO Box 275	Re:Old R.R. Depot/used as	55,000	School Tax/Library	55,000 6.57
Heuvelton, NY 13654	2 Apts			
	230x125x340x10			
	FRNT 340.00 DPTH 114.00			
	EAST-0220033 NRTH-1684568			
	DEED BOOK 1045 PG-00676			
	FULL MARKET VALUE	55,000		
			TOTAL TAX ---	509.52**
				DATE #1 10/02/17
				AMT DUE 509.52
***** 72.061-1-17 *****				
24 State St				ACCT 1- 13- 8 BILL 1332
72.061-1-17	210 1 Family Res		BAS STAR 41854	30,000
Seguin William	Heuvelton Centr 406404	9,200	Heuvelton Cent Sch	69,000 1,388.15
Seguin Catheline	FRNT 80.00 DPTH 200.00	69,000	School Tax/Library	69,000 8.24
24 State St	EAST-0219163 NRTH-1685707			
Heuvelton, NY 13654	DEED BOOK 980 PG-52			
	FULL MARKET VALUE	69,000		
			TOTAL TAX ---	792.85**
				DATE #1 10/02/17
				AMT DUE 792.85
***** 72.062-4-23 *****				
61 Rensselaer St				ACCT 1- 14- 2 BILL 1333
72.062-4-23	210 1 Family Res		BAS STAR 41854	30,000
Selleck Erwin A	Heuvelton Centr 406404	11,200	Heuvelton Cent Sch	58,000 1,166.85
PO Box 104	Re:one Sty W/new Add	58,000	School Tax/Library	58,000 6.93
Heuvelton, NY 13654	FRNT 132.00 DPTH 251.00			
	EAST-0221871 NRTH-1686020			
	DEED BOOK 2000 PG-1715			
	FULL MARKET VALUE	58,000		
			TOTAL TAX ---	570.24**
				DATE #1 10/02/17
				AMT DUE 570.24
***** 72.054-1-22 *****				
17 Rensselaer St				ACCT 1- 2-10 BILL 1334
72.054-1-22	210 1 Family Res		Heuvelton Cent Sch	52,000 1,046.14
Seymour Michael J	Heuvelton Centr 406404	8,100	School Tax/Library	52,000 6.21
Seymour Mary Sue	FRNT 70.00 DPTH 164.00	52,000		
475 Miner Street Rd	EAST-0220430 NRTH-1686307			
Canton, NY 13617	DEED BOOK 941 PG-846			
	FULL MARKET VALUE	52,000		
			TOTAL TAX ---	1,052.35**
				DATE #1 10/02/17
				AMT DUE 1,052.35

STATE OF NEW YORK
 COUNTY - St Lawrence
 SCHOOL - Heuvelton Central
 TOWN - Oswegatchie
 VILLAGE - Heuvelton
 SWIS - 406401

2 0 1 7 S C H O O L T A X R O L L
 T A X A B L E SECTION OF THE ROLL - 1
 OWNERS NAME SEQUENCE
 UNIFORM PERCENT OF VALUE IS 100.00

PAGE 839
 VALUATION DATE-JUL 01, 2016
 TAXABLE STATUS DATE-MAR 01, 2017

TAX MAP PARCEL NUMBER	PROPERTY LOCATION & CLASS	ASSESSMENT	EXEMPTION CODE-----	SCHOOL
CURRENT OWNERS NAME	SCHOOL DISTRICT	LAND	TAX DESCRIPTION	TAXABLE VALUE
CURRENT OWNERS ADDRESS	PARCEL SIZE/GRID COORD	TOTAL	SPECIAL DISTRICTS	TAX AMOUNT
***** 72.054-2-4 *****				
72.054-2-4	18 Irish Settlement Rd			ACCT 1- 16-10 BILL 1335
Shattuck Arthur A	210 1 Family Res		BAS STAR 41854	30,000
Shattuck Nancy J	Heuvelton Centr 406404	6,900	Heuvelton Cent Sch	60,000 1,207.09
18 Irish Settlement Rd	Re:0611 Foreclosure	60,000	School Tax/Library	60,000 7.17
Heuvelton, NY 13654	FRNT 90.00 DPTH 137.00			
	BANK8888864			
	EAST-0221623 NRTH-1686657			
	DEED BOOK 2011 PG-8209			
	FULL MARKET VALUE	60,000		
			TOTAL TAX ---	610.71**
			DATE #1	10/02/17
			AMT DUE	610.71
***** 72.070-2-23 *****				
72.070-2-23	82 Union St			ACCT 1- 17- 1 BILL 1336
Sheppard Burton H	210 1 Family Res		ENH STAR 41834	60,000
Sheppard Carolyn J	Heuvelton Centr 406404	14,100	Heuvelton Cent Sch	60,000 1,207.09
PO Box 503	F 4-1-04	60,000	School Tax/Library	60,000 7.17
Heuvelton, NY 13654	ACRES 2.70			
	EAST-0220228 NRTH-1682280			
	DEED BOOK 1025 PG-00733			
	FULL MARKET VALUE	60,000		
			TOTAL TAX ---	7.17**
			DATE #1	10/02/17
			AMT DUE	7.17
***** 72.062-2-20 *****				
72.062-2-20	31 Justina St			ACCT 1- 16-14 BILL 1337
Sheppard George W Jr	210 1 Family Res		Heuvelton Cent Sch	44,000 885.20
PO Box 131	Heuvelton Centr 406404	10,600	School Tax/Library	44,000 5.26
Heuvelton, NY 13654	Re:Res W/lg Storage Bldg	44,000		
	FRNT 113.00 DPTH 270.00			
	BANK8888830			
	EAST-0219928 NRTH-1685432			
	DEED BOOK 2016 PG-16793			
	FULL MARKET VALUE	44,000		
			TOTAL TAX ---	890.46**
			DATE #1	10/02/17
			AMT DUE	890.46
***** 72.070-2-15 *****				
72.070-2-15	148 Union St			ACCT 1- 17-13 BILL 1338
Sheppard Judith R	210 1 Family Res		BAS STAR 41854	30,000
148 Union St	Heuvelton Centr 406404	11,800	Heuvelton Cent Sch	126,000 2,534.88
Heuvelton, NY 13654	Re:Old Sty 1.5 Sty W/	126,000	School Tax/Library	126,000 15.05
	'98 2.0 Sty Garage			
	176x153x176x194			
	FRNT 176.00 DPTH 174.00			
	EAST-0220800 NRTH-1683769			
	DEED BOOK 2014 PG-16230			
	FULL MARKET VALUE	126,000		
			TOTAL TAX ---	1,946.39**
			DATE #1	10/02/17
			AMT DUE	1,946.39

STATE OF NEW YORK
 COUNTY - St Lawrence
 SCHOOL - Heuvelton Central
 TOWN - Oswegatchie
 VILLAGE - Heuvelton
 SWIS - 406401

2 0 1 7 S C H O O L T A X R O L L
 T A X A B L E SECTION OF THE ROLL - 1
 OWNERS NAME SEQUENCE
 UNIFORM PERCENT OF VALUE IS 100.00

PAGE 840
 VALUATION DATE-JUL 01, 2016
 TAXABLE STATUS DATE-MAR 01, 2017

TAX MAP PARCEL NUMBER	PROPERTY LOCATION & CLASS	ASSESSMENT	EXEMPTION CODE-----	SCHOOL
CURRENT OWNERS NAME	SCHOOL DISTRICT	LAND	TAX DESCRIPTION	TAXABLE VALUE
CURRENT OWNERS ADDRESS	PARCEL SIZE/GRID COORD	TOTAL	SPECIAL DISTRICTS	TAX AMOUNT
***** 72.062-6-24 *****				
11 Justina St	210 1 Family Res		BAS STAR 41854	ACCT 1- 9- 3 BILL 1339
72.062-6-24	Heuvelton Centr 406404	9,400	Heuvelton Cent Sch	30,000
Sibley Craig A	Re:0504sp78500	91,000	School Tax/Library	91,000 1,830.75
Sibley Lori A	FRNT 80.00 DPTH 270.00			10.87
11 Justina St	EAST-0219511 NRTH-1684968			
Heuvelton, NY 13654-4638	DEED BOOK 2004 PG-8259			
	FULL MARKET VALUE	91,000		
TOTAL TAX ---				1,238.07**
				DATE #1 10/02/17
				AMT DUE 1,238.07
***** 72.062-5-10 *****				
25 Water St	220 2 Family Res		Heuvelton Cent Sch	ACCT 1- 19- 5 BILL 1340
72.062-5-10	Heuvelton Centr 406404	8,500	School Tax/Library	65,000 1,307.68
Simmons Brandi	Re:1212sp46000	65,000		7.76
Willard Betsy	84x150x84x147			
25 Water St	FRNT 84.00 DPTH 149.00			
Heuvelton, NY 13654	EAST-0220671 NRTH-1684631			
	DEED BOOK 2012 PG-19894			
	FULL MARKET VALUE	65,000		
TOTAL TAX ---				1,315.44**
				DATE #1 10/02/17
				AMT DUE 1,315.44
***** 72.062-4-25 *****				
73 Rensselaer St	210 1 Family Res		BAS STAR 41854	ACCT 1- 5- 2.1 BILL 1341
72.062-4-25	Heuvelton Centr 406404	9,800	Heuvelton Cent Sch	30,000
Simmons Earl R	0902sp40000	60,000	School Tax/Library	60,000 1,207.09
Thompson Lori	125x115x160x190			7.17
5 W Higley Camp Rd 7A	FRNT 125.00 DPTH 153.00			
Colton, NY 13625-3221	EAST-0222241 NRTH-1685915			
	DEED BOOK 2002 PG-16691			
	FULL MARKET VALUE	60,000		
TOTAL TAX ---				610.71**
				DATE #1 10/02/17
				AMT DUE 610.71
***** 72.062-4-24 *****				
7 Commerce St	210 1 Family Res		BAS STAR 41854	ACCT PT 1-12-9 BILL 1342
72.062-4-24	Heuvelton Centr 406404	10,100	Heuvelton Cent Sch	30,000
Simmons Wayne M (LC)	Re:Doublewide w/garages	66,000	School Tax/Library	66,000 1,327.79
Simmons Cheryl A (LC)	Re:102010sp69000			7.88
46 West Rd 2	100x199x116x195			
Heuvelton, NY 13654	FRNT 100.00 DPTH 213.00			
	EAST-0222054 NRTH-1686075			
	DEED BOOK 1079 PG-172			
	FULL MARKET VALUE	66,000		
TOTAL TAX ---				732.13**
				DATE #1 10/02/17
				AMT DUE 732.13

PRIOR OWNER ON 3/01/2017
 Simmons Wayne M (LC)

STATE OF NEW YORK
 COUNTY - St Lawrence
 SCHOOL - Heuvelton Central
 TOWN - Oswegatchie
 VILLAGE - Heuvelton
 SWIS - 406401

2 0 1 7 S C H O O L T A X R O L L
 T A X A B L E SECTION OF THE ROLL - 1
 OWNERS NAME SEQUENCE
 UNIFORM PERCENT OF VALUE IS 100.00

PAGE 841
 VALUATION DATE-JUL 01, 2016
 TAXABLE STATUS DATE-MAR 01, 2017

TAX MAP PARCEL NUMBER	PROPERTY LOCATION & CLASS	ASSESSMENT	EXEMPTION CODE-----	SCHOOL
CURRENT OWNERS NAME	SCHOOL DISTRICT	LAND	TAX DESCRIPTION	TAXABLE VALUE
CURRENT OWNERS ADDRESS	PARCEL SIZE/GRID COORD	TOTAL	SPECIAL DISTRICTS	TAX AMOUNT
***** 72.070-2-6 *****				
55 Union St				ACCT 1- 17- 2 BILL 1343
72.070-2-6	210 1 Family Res		BAS STAR 41854	30,000
Skelly John W	Heuvelton Centr 406404	8,400	Heuvelton Cent Sch	65,000 1,307.68
Skelly Kathryn	182x82x210x80	65,000	School Tax/Library	65,000 7.76
55 Union St	FRNT 182.00 DPTH 81.00			
Heuvelton, NY 13654	EAST-0220550 NRTH-1683764			
	DEED BOOK 854 PG-00315			
	FULL MARKET VALUE	65,000		
TOTAL TAX ---				711.89**
				DATE #1 10/02/17
				AMT DUE 711.89
***** 72.054-1-9 *****				
9 Wilson St				ACCT 1- 6- 4 BILL 1344
72.054-1-9	210 1 Family Res		Heuvelton Cent Sch	40,000 804.72
Skelly Kathy	Heuvelton Centr 406404	7,200	School Tax/Library	40,000 4.78
55 Union St	Re:old Sty 1.5 Sty Board	40,000		
Heuvelton, NY 13654	Sided & Old Garage			
	165x65x165x67			
	FRNT 165.00 DPTH 66.00			
	EAST-0220513 NRTH-1686451			
	DEED BOOK 1115 PG-313			
	FULL MARKET VALUE	40,000		
TOTAL TAX ---				809.50**
				DATE #1 10/02/17
				AMT DUE 809.50
***** 72.070-3-13 *****				
State				ACCT 1- 17- 6 BILL 1345
72.070-3-13	105 Vac farmland		Heuvelton Cent Sch	17,000 342.01
Sloan Lyle F	Heuvelton Centr 406404	17,000	School Tax/Library	17,000 2.03
Sloan Bonnie L	5-3-22	17,000		
PO Box 141	ACRES 14.30			
Heuvelton, NY 13654	EAST-0221286 NRTH-1682790			
	DEED BOOK 1000 PG-00106			
	FULL MARKET VALUE	17,000		
TOTAL TAX ---				344.04**
				DATE #1 10/02/17
				AMT DUE 344.04
***** 72.062-3-6 *****				
27 York St				ACCT 1- 6-15 BILL 1346
72.062-3-6	210 1 Family Res		BAS STAR 41854	30,000
Smith Gerald D	Heuvelton Centr 406404	7,600	Heuvelton Cent Sch	56,000 1,126.61
Smith Jeanne M	Re:102011sp56000	56,000	School Tax/Library	56,000 6.69
27 York St	60x186x58x187			
Heuvelton, NY 13654	FRNT 60.00 DPTH 183.00			
	EAST-0220472 NRTH-1685379			
	DEED BOOK 2011 PG-16161			
	FULL MARKET VALUE	56,000		
TOTAL TAX ---				529.76**
				DATE #1 10/02/17
				AMT DUE 529.76



STATE OF NEW YORK
 COUNTY - St Lawrence
 SCHOOL - Heuvelton Central
 TOWN - Oswegatchie
 VILLAGE - Heuvelton
 SWIS - 406401

2 0 1 7 S C H O O L T A X R O L L
 T A X A B L E SECTION OF THE ROLL - 1
 OWNERS NAME SEQUENCE
 UNIFORM PERCENT OF VALUE IS 100.00

PAGE 842
 VALUATION DATE-JUL 01, 2016
 TAXABLE STATUS DATE-MAR 01, 2017

TAX MAP PARCEL NUMBER	PROPERTY LOCATION & CLASS	ASSESSMENT	EXEMPTION CODE-----	SCHOOL
CURRENT OWNERS NAME	SCHOOL DISTRICT	LAND	TAX DESCRIPTION	TAXABLE VALUE
CURRENT OWNERS ADDRESS	PARCEL SIZE/GRID COORD	TOTAL	SPECIAL DISTRICTS	TAX AMOUNT
***** 72.062-2-2 *****				
80 Washington St				ACCT 1- 4- 9 BILL 1347
72.062-2-2	210 1 Family Res		Heuvelton Cent Sch	57,000 1,146.73
Smithers Bryan D	Heuvelton Centr 406404	7,700	School Tax/Library	57,000 6.81
21 State St	0709SP46500	57,000		
Heuvelton, NY 13654	FRNT 109.00 DPTH 100.00			
	BANK8888288			
	EAST-0219674 NRTH-1685535			
	DEED BOOK 2015 PG-10238			
	FULL MARKET VALUE	57,000		
			TOTAL TAX ---	1,153.54**
			DATE #1	10/02/17
			AMT DUE	1,153.54
***** 72.061-1-4 *****				
47 Washington St				ACCT 1- 5- 5 BILL 1348
72.061-1-4	210 1 Family Res		BAS STAR 41854	30,000
Smithers Michael D	Heuvelton Centr 406404	8,500	Heuvelton Cent Sch	85,000 1,710.04
47 Washington St	Re:cape Sty 1.5 Sty W/	85,000	School Tax/Library	85,000 10.15
Heuvelton, NY 13654	Att Garage 0405sp65000			
	65x306x72x306			
	FRNT 65.00 DPTH 306.00			
	EAST-0218908 NRTH-1685080			
	DEED BOOK 2005 PG-6529			
	FULL MARKET VALUE	85,000		
			TOTAL TAX ---	1,116.65**
			DATE #1	10/02/17
			AMT DUE	1,116.65
***** 72.062-1-1 *****				
21 State St				ACCT 1- 6- 6 BILL 1349
72.062-1-1	210 1 Family Res		BAS STAR 41854	30,000
Smithers Michele	Heuvelton Centr 406404	10,600	Heuvelton Cent Sch	67,000 1,347.91
21 State St	110x292x96x345 .70A	67,000	School Tax/Library	67,000 8.00
Heuvelton, NY 13654	FRNT 110.00 DPTH 319.00			
	EAST-0219399 NRTH-1685962			
	DEED BOOK 2001 PG-16884			
	FULL MARKET VALUE	67,000		
			TOTAL TAX ---	752.37**
			DATE #1	10/02/17
			AMT DUE	752.37
***** 72.062-3-5 *****				
11 Clinton St				ACCT 1- 10-15 BILL 1350
72.062-3-5	210 1 Family Res		BAS STAR 41854	30,000
Snow Dana P	Heuvelton Centr 406404	9,800	Heuvelton Cent Sch	124,000 2,494.64
Snow Bonnie L	Re:0706sp124000	124,000	School Tax/Library	124,000 14.81
11 Clinton St	FRNT 98.00 DPTH 195.00			
Heuvelton, NY 13654	EAST-0220223 NRTH-1685322			
	DEED BOOK 2014 PG-1391			
	FULL MARKET VALUE	124,000		
			TOTAL TAX ---	1,905.91**
			DATE #1	10/02/17
			AMT DUE	1,905.91



STATE OF NEW YORK
 COUNTY - St Lawrence
 SCHOOL - Heuvelton Central
 TOWN - Oswegatchie
 VILLAGE - Heuvelton
 SWIS - 406401

2 0 1 7 S C H O O L T A X R O L L
 T A X A B L E SECTION OF THE ROLL - 1
 OWNERS NAME SEQUENCE
 UNIFORM PERCENT OF VALUE IS 100.00

PAGE 843
 VALUATION DATE-JUL 01, 2016
 TAXABLE STATUS DATE-MAR 01, 2017

TAX MAP PARCEL NUMBER	PROPERTY LOCATION & CLASS	ASSESSMENT	EXEMPTION CODE-----	SCHOOL
CURRENT OWNERS NAME	SCHOOL DISTRICT	LAND	TAX DESCRIPTION	TAXABLE VALUE
CURRENT OWNERS ADDRESS	PARCEL SIZE/GRID COORD	TOTAL	SPECIAL DISTRICTS	TAX AMOUNT
***** 72.062-3-28 *****				
29 York St				ACCT 1- 3- 1 BILL 1351
72.062-3-28	210 1 Family Res		ENH STAR 41834	63,000
Spriggs Bernard C	Heuvelton Centr 406404	8,600	Heuvelton Cent Sch	1,267.44
Spriggs Marabeth J	Re:old Sty 1.7 Sty	63,000	School Tax/Library	7.53
PO Box 163	73x187x72x189			
Heuvelton, NY 13654	FRNT 73.00 DPTH 188.00			
	EAST-0220530 NRTH-1685337			
	DEED BOOK 1017 PG-00862			
	FULL MARKET VALUE	63,000		
			TOTAL TAX ---	7.53**
			DATE #1	10/02/17
			AMT DUE	7.53
***** 72.062-2-13.21 *****				
59 Justina St				ACCT 1- 1- 8 BILL 1352
72.062-2-13.21	210 1 Family Res		BAS STAR 41854	30,000
Steele David C	Heuvelton Centr 406404	12,700	Heuvelton Cent Sch	2,212.99
Steele Colleen	Re:fed 2.0 Sty W/att Gar	110,000	School Tax/Library	13.14
59 Justina St	0502sp80000			
Heuvelton, NY 13654	FRNT 257.00 DPTH 133.00			
	EAST-0220551 NRTH-1685972			
	DEED BOOK 2002 PG-8791			
	FULL MARKET VALUE	110,000		
			TOTAL TAX ---	1,622.59**
			DATE #1	10/02/17
			AMT DUE	1,622.59
***** 72.070-2-8 *****				
61 Union St				ACCT 1- 17-12 BILL 1353
72.070-2-8	210 1 Family Res		ENH STAR 41834	60,000
Steele Lawrence R	Heuvelton Centr 406404	5,300	Heuvelton Cent Sch	1,207.09
Jacobs Judy	Re:032011sp60000	60,000	School Tax/Library	7.17
PO Box 161	FRNT 62.00 DPTH 80.00			
Heuvelton, NY 13654	BANK8888830			
	EAST-0220669 NRTH-1683902			
	DEED BOOK 2011 PG-3910			
	FULL MARKET VALUE	60,000		
			TOTAL TAX ---	7.17**
			DATE #1	10/02/17
			AMT DUE	7.17
***** 72.062-8-6.1 *****				
82,86,88 State St				ACCT 1- 14- 8 BILL 1354
72.062-8-6.1	432 Gas station		Heuvelton Cent Sch	595,000
Stewart's Shops Corp	Heuvelton Centr 406404	10,000	School Tax/Library	71.08
PO Box 435	FRNT 142.00 DPTH 97.00	595,000		
Saratoga Springs, NY 12866	EAST-0220273 NRTH-1684581			
	DEED BOOK 2013 PG-3159			
	FULL MARKET VALUE	595,000		
			TOTAL TAX ---	12,041.35**
			DATE #1	10/02/17
			AMT DUE	12,041.35

STATE OF NEW YORK
 COUNTY - St Lawrence
 SCHOOL - Heuvelton Central
 TOWN - Oswegatchie
 VILLAGE - Heuvelton
 SWIS - 406401

2 0 1 7 S C H O O L T A X R O L L
 T A X A B L E SECTION OF THE ROLL - 1
 OWNERS NAME SEQUENCE
 UNIFORM PERCENT OF VALUE IS 100.00

PAGE 844
 VALUATION DATE-JUL 01, 2016
 TAXABLE STATUS DATE-MAR 01, 2017

TAX MAP PARCEL NUMBER	PROPERTY LOCATION & CLASS	ASSESSMENT	EXEMPTION CODE-----	SCHOOL
CURRENT OWNERS NAME	SCHOOL DISTRICT	LAND	TAX DESCRIPTION	TAXABLE VALUE
CURRENT OWNERS ADDRESS	PARCEL SIZE/GRID COORD	TOTAL	SPECIAL DISTRICTS	TAX AMOUNT

72.070-2-2	35 Union St			72.070-2-2
Stoner Michael	210 1 Family Res		ENH STAR 41834	ACCT 1- 2- 8
Stoner Sue Ann	Heuvelton Centr 406404	9,900	Heuvelton Cent Sch	BILL 1355
PO Box 557	185x85x241x132	70,000	School Tax/Library	65,500
Heuvelton, NY 13654	FRNT 185.00 DPTH 109.00			1,408.27
	EAST-0220322 NRTH-1683219			8.36
	DEED BOOK 1045 PG-00469			
	FULL MARKET VALUE	70,000		
			TOTAL TAX ---	98.89**
				DATE #1 10/02/17
				AMT DUE 98.89

72.062-5-12	81 State St			72.062-5-12
Strader David T	481 Att row bldg		Heuvelton Cent Sch	ACCT 1- 3-10
9861B State Highway 37	Heuvelton Centr 406404	2,400	School Tax/Library	BILL 1356
Ogdensburg, NY 13669	FRNT 20.00 DPTH 70.00	38,000		764.49
	EAST-0220575 NRTH-1684514			4.54
	DEED BOOK 2000 PG-1784			
	FULL MARKET VALUE	38,000		
			TOTAL TAX ---	769.03**
				DATE #1 10/02/17
				AMT DUE 769.03

72.062-2-28	16 Rensselaer St			72.062-2-28
Streeter Andrew M	210 1 Family Res		BAS STAR 41854	ACCT 1- 1- 8
16 Rensselaer St	Heuvelton Centr 406404	13,300	Heuvelton Cent Sch	BILL 1357
Heuvelton, NY 13654	Re:Log Home w/gar	120,000	School Tax/Library	30,000
	0508sp105000			2,414.17
	FRNT 225.00 DPTH			14.33
	ACRES 1.00			
	EAST-0220432 NRTH-1686083			
	DEED BOOK 2010 PG-9616			
	FULL MARKET VALUE	120,000		
			TOTAL TAX ---	1,824.96**
				DATE #1 10/02/17
				AMT DUE 1,824.96

72.061-1-7	40 Washington St			72.061-1-7
Suburban NJ Property	441 Fuel Store&D		Heuvelton Cent Sch	ACCT 1- 1- 3
Acquisitions, LLC	Heuvelton Centr 406404	13,000	School Tax/Library	BILL 1358
240 State Route 10 West	150x220x60x250	130,000		2,615.35
Whippany, NJ 07981	FRNT 150.00 DPTH 165.00			15.53
	EAST-0218878 NRTH-1684579			
	DEED BOOK 2016 PG-5993			
	FULL MARKET VALUE	130,000		
			TOTAL TAX ---	2,630.88**
				DATE #1 10/02/17
				AMT DUE 2,630.88

STATE OF NEW YORK
 COUNTY - St Lawrence
 SCHOOL - Heuvelton Central
 TOWN - Oswegatchie
 VILLAGE - Heuvelton
 SWIS - 406401

2 0 1 7 S C H O O L T A X R O L L
 T A X A B L E SECTION OF THE ROLL - 1
 OWNERS NAME SEQUENCE
 UNIFORM PERCENT OF VALUE IS 100.00

PAGE 845
 VALUATION DATE-JUL 01, 2016
 TAXABLE STATUS DATE-MAR 01, 2017

TAX MAP PARCEL NUMBER	PROPERTY LOCATION & CLASS	ASSESSMENT	EXEMPTION CODE-----	SCHOOL
CURRENT OWNERS NAME	SCHOOL DISTRICT	LAND	TAX DESCRIPTION	TAXABLE VALUE
CURRENT OWNERS ADDRESS	PARCEL SIZE/GRID COORD	TOTAL	SPECIAL DISTRICTS	TAX AMOUNT

72.061-1-10	Washington			72.061-1-10 *****
Suburban NJ Property	340 Vacant indus		Heuvelton Cent Sch	ACCT 6- 22- 4 BILL 1359
Acquisitions, LLC	Heuvelton Centr 406404	11,200	School Tax/Library	11,200 225.32
240 State Route 10 West	ACRES 2.10	11,200		11,200 1.34
Whippany, NJ 07981	EAST-0218513 NRTH-1684680			
	DEED BOOK 2016 PG-5993			
	FULL MARKET VALUE	11,200		
TOTAL TAX ---				226.66**
				DATE #1 10/02/17
				AMT DUE 226.66

72.062-6-31.11	26 Annette St			72.062-6-31.11 *****
SunOpta Grains And Foods Inc	710 Manufacture		Heuvelton Cent Sch	ACCT 8- 13- 1 BILL 1360
3915 Minnesota St	Heuvelton Centr 406404	16,200	School Tax/Library	1000,000 20,118.10
Alexandria, MN 56308	Re: Main Plant W/offices	1000,000		1000,000 119.45
	(Recorded Empire Zone)			
	0807SP1300000			
	FRNT 400.00 DPTH 385.00			
	ACRES 1.90			
	EAST-0219388 NRTH-1684542			
	DEED BOOK 2011 PG-14223			
	FULL MARKET VALUE	1000,000		
TOTAL TAX ---				20,237.55**
				DATE #1 10/02/17
				AMT DUE 20,237.55

STATE OF NEW YORK
 COUNTY - St Lawrence
 SCHOOL - Heuvelton Central
 TOWN - Oswegatchie
 VILLAGE - Heuvelton
 SWIS - 406401

2 0 1 7 S C H O O L T A X R O L L
 T A X A B L E SECTION OF THE ROLL - 1
 N A M E S E C T I O N - S
 UNIFORM PERCENT OF VALUE IS 100.00

PAGE 846
 VALUATION DATE-JUL 01, 2016
 TAXABLE STATUS DATE-MAR 01, 2017
 RPS155/V04/L015
 CURRENT DATE 8/24/2017

*** S P E C I A L D I S T R I C T S U M M A R Y ***

CODE	DISTRICT NAME	TOTAL PARCELS	EXTENSION TYPE	EXTENSION VALUE	AD VALOREM VALUE	EXEMPT AMOUNT	TAXABLE VALUE	TOTAL TAX
------	---------------	---------------	----------------	-----------------	------------------	---------------	---------------	-----------

NO SPECIAL DISTRICTS AT THIS LEVEL

*** S C H O O L D I S T R I C T S U M M A R Y ***

CODE	DISTRICT NAME	TOTAL PARCELS	ASSESSED LAND	ASSESSED TOTAL	EXEMPT AMOUNT	TOTAL TAXABLE	TOTAL TAX
					-----	-----	
					STAR AMOUNT	STAR TAXABLE	
	Heuvelton Central	34	339,000	3808,600		3,808,600	
406404					818,500	2,990,100	60,610.07
	S U B - T O T A L	34	339,000	3808,600		3,808,600	
	S U B - T O T A L (CONT)				818,500	2,990,100	60,610.07
	T O T A L	34	339,000	3808,600		3,808,600	
	T O T A L (CONT)				818,500	2,990,100	60,610.07

*** S Y S T E M C O D E S S U M M A R Y ***

NO SYSTEM EXEMPTIONS AT THIS LEVEL

*** E X E M P T I O N S U M M A R Y ***

CODE	DESCRIPTION	TOTAL PARCELS	SCHOOL
41834	ENH STAR	4	248,500
41854	BAS STAR	19	570,000
	T O T A L	23	818,500

STATE OF NEW YORK
 COUNTY - St Lawrence
 SCHOOL - Heuvelton Central
 TOWN - Oswegatchie
 VILLAGE - Heuvelton
 SWIS - 406401

2 0 1 7 S C H O O L T A X R O L L
 T A X A B L E SECTION OF THE ROLL - 1
 N A M E S E C T I O N - S
 UNIFORM PERCENT OF VALUE IS 100.00

PAGE 847
 VALUATION DATE-JUL 01, 2016
 TAXABLE STATUS DATE-MAR 01, 2017
 RPS155/V04/L015
 CURRENT DATE 8/24/2017

*** G R A N D T O T A L S ***

ROLL SEC	DESCRIPTION	TOTAL PARCELS	ASSESSED LAND	ASSESSED TOTAL	EXEMPT AMOUNT ----- STAR AMOUNT	TOTAL TAXABLE ----- STAR TAXABLE	TAX RATE	TOTAL TAX
	Heuvelton Cent Sch		339,000	3808,600		3,808,600		
	School Tax/Library		339,000	3808,600	818,500	2,990,100		60,155.12
	SPEC DIST TAXES					3,808,600		454.95
1	TAXABLE	34						60,610.07

STATE OF NEW YORK
 COUNTY - St Lawrence
 SCHOOL - Heuvelton Central
 TOWN - Oswegatchie
 VILLAGE - Heuvelton
 SWIS - 406401

2 0 1 7 S C H O O L T A X R O L L
 T A X A B L E SECTION OF THE ROLL - 1
 OWNERS NAME SEQUENCE
 UNIFORM PERCENT OF VALUE IS 100.00

PAGE 848
 VALUATION DATE-JUL 01, 2016
 TAXABLE STATUS DATE-MAR 01, 2017

TAX MAP PARCEL NUMBER	PROPERTY LOCATION & CLASS	ASSESSMENT	EXEMPTION CODE-----	SCHOOL
CURRENT OWNERS NAME	SCHOOL DISTRICT	LAND	TAX DESCRIPTION	TAXABLE VALUE
CURRENT OWNERS ADDRESS	PARCEL SIZE/GRID COORD	TOTAL	SPECIAL DISTRICTS	TAX AMOUNT
***** 72.062-8-24.1 *****				
	5 Water St			ACCT 1- 18-11 BILL 1361
72.062-8-24.1	210 1 Family Res		ENH STAR 41834	60,000
Terwilliger Emma Lou	Heuvelton Centr 406404	8,300	Heuvelton Cent Sch	60,000 1,207.09
Terwilliger John	85x128x77x70x200	60,000	School Tax/Library	60,000 7.17
PO Box 162	FRNT 85.00 DPTH 200.00			
Heuvelton, NY 13654-0162	EAST-0220283 NRTH-1684186			
	DEED BOOK 1095 PG-1016			
	FULL MARKET VALUE	60,000		
			TOTAL TAX ---	7.17**
			DATE #1	10/02/17
			AMT DUE	7.17
***** 72.062-8-20 *****				
	9 Water St			ACCT 1- 8- 4 BILL 1362
72.062-8-20	210 1 Family Res		Heuvelton Cent Sch	50,000 1,005.91
Terwilliger John A	Heuvelton Centr 406404	5,800	School Tax/Library	50,000 5.97
5 Water St	Re:Rental	50,000		
Heuvelton, NY 13654	40x197x40x192			
	FRNT 40.00 DPTH 197.00			
PRIOR OWNER ON 3/01/2017	EAST-0220318 NRTH-1684226			
Terwilliger Emma Lou	DEED BOOK 2017 PG-6809			
	FULL MARKET VALUE	50,000		
			TOTAL TAX ---	1,011.88**
			DATE #1	10/02/17
			AMT DUE	1,011.88
***** 72.054-2-29 *****				
	128 Lisbon St			ACCT 1-18-12 BILL 1363
72.054-2-29	270 Mfg housing		BAS STAR 41854	30,000
Testani Dominic A	Heuvelton Centr 406404	9,600	Heuvelton Cent Sch	42,000 844.96
PO Box 198	FRNT 118.00 DPTH 150.00	42,000	School Tax/Library	42,000 5.02
Heuvelton, NY 13654	EAST-0222269 NRTH-1686797			
	DEED BOOK 1017 PG-257			
	FULL MARKET VALUE	42,000		
			TOTAL TAX ---	246.44**
			DATE #1	10/02/17
			AMT DUE	246.44
***** 72.062-6-21 *****				
	74 State St			ACCT 1- 2- 3 BILL 1364
72.062-6-21	210 1 Family Res		BAS STAR 41854	30,000
Thatcher Rhett	Heuvelton Centr 406404	9,900	Heuvelton Cent Sch	120,000 2,414.17
Thatcher Rene	Re:08sp129000	120,000	School Tax/Library	120,000 14.33
74 State St	FRNT 114.00 DPTH 171.00			
Heuvelton, NY 13654	BANK8888869			
	EAST-0220031 NRTH-1684751			
	DEED BOOK 2008 PG-14214			
	FULL MARKET VALUE	120,000		
			TOTAL TAX ---	1,824.96**
			DATE #1	10/02/17
			AMT DUE	1,824.96

STATE OF NEW YORK
 COUNTY - St Lawrence
 SCHOOL - Heuvelton Central
 TOWN - Oswegatchie
 VILLAGE - Heuvelton
 SWIS - 406401

2 0 1 7 S C H O O L T A X R O L L
 T A X A B L E SECTION OF THE ROLL - 1
 OWNERS NAME SEQUENCE
 UNIFORM PERCENT OF VALUE IS 100.00

PAGE 849
 VALUATION DATE-JUL 01, 2016
 TAXABLE STATUS DATE-MAR 01, 2017

TAX MAP PARCEL NUMBER	PROPERTY LOCATION & CLASS	ASSESSMENT	EXEMPTION CODE-----	SCHOOL
CURRENT OWNERS NAME	SCHOOL DISTRICT	LAND	TAX DESCRIPTION	TAXABLE VALUE
CURRENT OWNERS ADDRESS	PARCEL SIZE/GRID COORD	TOTAL	SPECIAL DISTRICTS	TAX AMOUNT
*****				72.062-6-27.2 *****
72.062-6-27.2	13 Annette St			BILL 1365
Thompson John E Jr	433 Auto body		Heuvelton Cent Sch	704.13
795 Irish Settlement Rd	Heuvelton Centr 406404	9,400	School Tax/Library	4.18
Ogdensburg, NY 13669	FRNT 140.00 DPTH 88.00	35,000		
	EAST-0219387 NRTH-1684871			
	DEED BOOK 2010 PG-336			
	FULL MARKET VALUE	35,000		
TOTAL TAX ---				708.31**
				DATE #1 10/02/17
				AMT DUE 708.31
*****				72.070-3-8 *****
72.070-3-8	170 State St			BILL 1366
Thompson Martha J	210 1 Family Res		ENH STAR 41834	57,000
170 State St	Heuvelton Centr 406404	9,300	Heuvelton Cent Sch	1,146.73
Heuvelton, NY 13654	77x257x80x257	57,000	School Tax/Library	6.81
	FRNT 77.00 DPTH 257.00			
	EAST-0221764 NRTH-1682891			
PRIOR OWNER ON 3/01/2017	DEED BOOK 2017 PG-8161			
Thompson Terry L	FULL MARKET VALUE	57,000		
TOTAL TAX ---				6.81**
				DATE #1 10/02/17
				AMT DUE 6.81
*****				72.062-1-4 *****
72.062-1-4	77 Washington St			BILL 1367
Thornhill Andrew	210 1 Family Res		BAS STAR 41854	30,000
Thornhill Victoria	Heuvelton Centr 406404	8,600	Heuvelton Cent Sch	1,609.45
PO Box 595	FRNT 96.00 DPTH 135.00	80,000	School Tax/Library	9.56
Heuvelton, NY 13654	ACRES 0.30 BANK8888869			
	EAST-0219540 NRTH-1685669			
	DEED BOOK 1108 PG-111			
	FULL MARKET VALUE	80,000		
TOTAL TAX ---				1,015.47**
				DATE #1 10/02/17
				AMT DUE 1,015.47
*****				72.062-5-18.1 *****
72.062-5-18.1	69,71 State St			BILL 1368
TJ Woods, LLC	425 Bar		Heuvelton Cent Sch	2,011.81
10339 State Highway 37	Heuvelton Centr 406404	12,300	School Tax/Library	11.95
Lisbon, NY 13658	Re:Doug's Tavern	100,000		
	0594sp80000			
	FRNT 117.00 DPTH			
	ACRES 1.10			
	EAST-0220514 NRTH-1684792			
	DEED BOOK 2016 PG-11264			
	FULL MARKET VALUE	100,000		
TOTAL TAX ---				2,023.76**
				DATE #1 10/02/17
				AMT DUE 2,023.76
*****				*****

STATE OF NEW YORK
 COUNTY - St Lawrence
 SCHOOL - Heuvelton Central
 TOWN - Oswegatchie
 VILLAGE - Heuvelton
 SWIS - 406401

2 0 1 7 S C H O O L T A X R O L L
 T A X A B L E SECTION OF THE ROLL - 1
 OWNERS NAME SEQUENCE
 UNIFORM PERCENT OF VALUE IS 100.00

PAGE 850
 VALUATION DATE-JUL 01, 2016
 TAXABLE STATUS DATE-MAR 01, 2017

TAX MAP PARCEL NUMBER	PROPERTY LOCATION & CLASS	ASSESSMENT	EXEMPTION CODE-----	SCHOOL
CURRENT OWNERS NAME	SCHOOL DISTRICT	LAND	TAX DESCRIPTION	TAXABLE VALUE
CURRENT OWNERS ADDRESS	PARCEL SIZE/GRID COORD	TOTAL	SPECIAL DISTRICTS	TAX AMOUNT
***** 72.062-6-19.11 *****				
68 State St				ACCT 1- 8- 8 BILL 1369
72.062-6-19.11	220 2 Family Res		Heuvelton Cent Sch	85,000 1,710.04
Todd Joshua N	Heuvelton Centr 406404	7,500	School Tax/Library	85,000 10.15
27813 Tamarack Rd	55x244x90x176x3x11x35x54	85,000		
Redwood, NY 13679	FRNT 55.00 DPTH 210.00			
	BANK8888864			
PRIOR OWNER ON 3/01/2017	EAST-0219858 NRTH-1684853			
Fox Carol E	DEED BOOK 2017 PG-7681			
	FULL MARKET VALUE	85,000		
TOTAL TAX ---				1,720.19**
				DATE #1 10/02/17
				AMT DUE 1,720.19
***** 72.062-7-7.1 *****				
32 Annette St				ACCT 1- 13- 3.1 BILL 1370
72.062-7-7.1	331 Com vac w/im		Heuvelton Cent Sch	40,000 804.72
Tracy Gregory D	Heuvelton Centr 406404	15,900	School Tax/Library	40,000 4.78
Thivierge Mark J	Re:Garage	40,000		
% Gregory D Tracy	(Recorded Empire Zone)			
PO Box 551	Re: 0805SP19500			
Heuvelton, NY 13654	FRNT 68.00 DPTH 252.00			
	EAST-0219571 NRTH-1684358			
	DEED BOOK 2005 PG-13490			
	FULL MARKET VALUE	40,000		
TOTAL TAX ---				809.50**
				DATE #1 10/02/17
				AMT DUE 809.50
***** 72.062-7-8 *****				
33 Lisbon St				ACCT 1- 12-14 BILL 1371
72.062-7-8	210 1 Family Res		BAS STAR 41854	30,000
Tracy Gregory D	Heuvelton Centr 406404	7,900	Heuvelton Cent Sch	95,000 1,911.22
Tracy Terri	FRNT 73.00 DPTH 140.00	95,000	School Tax/Library	95,000 11.35
PO Box 551	BANK8888830			
Heuvelton, NY 13654	EAST-0219758 NRTH-1684313			
	DEED BOOK 1999 PG-3034			
	FULL MARKET VALUE	95,000		
TOTAL TAX ---				1,319.03**
				DATE #1 10/02/17
				AMT DUE 1,319.03

STATE OF NEW YORK
 COUNTY - St Lawrence
 SCHOOL - Heuvelton Central
 TOWN - Oswegatchie
 VILLAGE - Heuvelton
 SWIS - 406401

2017 SCHOOL TAX ROLL
 TAXABLE SECTION OF THE ROLL - 1
 NAME SECTION - T
 UNIFORM PERCENT OF VALUE IS 100.00

PAGE 851
 VALUATION DATE-JUL 01, 2016
 TAXABLE STATUS DATE-MAR 01, 2017
 RPS155/V04/L015
 CURRENT DATE 8/24/2017

*** SPECIAL DISTRICT SUMMARY ***

CODE	DISTRICT NAME	TOTAL PARCELS	EXTENSION TYPE	EXTENSION VALUE	AD VALOREM VALUE	EXEMPT AMOUNT	TAXABLE VALUE	TOTAL TAX
------	---------------	---------------	----------------	-----------------	------------------	---------------	---------------	-----------

NO SPECIAL DISTRICTS AT THIS LEVEL

*** SCHOOL DISTRICT SUMMARY ***

CODE	DISTRICT NAME	TOTAL PARCELS	ASSESSED LAND	ASSESSED TOTAL	EXEMPT AMOUNT	TOTAL TAXABLE	TOTAL TAX
					----- STAR AMOUNT	----- STAR TAXABLE	
	Heuvelton Central	11	104,500	764,000		764,000	
406404					237,000	527,000	10,693.52
	S U B - T O T A L	11	104,500	764,000		764,000	
	S U B - T O T A L (CONT)				237,000	527,000	10,693.52
	T O T A L	11	104,500	764,000		764,000	
	T O T A L (CONT)				237,000	527,000	10,693.52

*** SYSTEM CODES SUMMARY ***

NO SYSTEM EXEMPTIONS AT THIS LEVEL

*** EXEMPTION SUMMARY ***

CODE	DESCRIPTION	TOTAL PARCELS	SCHOOL
41834	ENH STAR	2	117,000
41854	BAS STAR	4	120,000
	T O T A L	6	237,000

STATE OF NEW YORK
 COUNTY - St Lawrence
 SCHOOL - Heuvelton Central
 TOWN - Oswegatchie
 VILLAGE - Heuvelton
 SWIS - 406401

2 0 1 7 S C H O O L T A X R O L L
 T A X A B L E SECTION OF THE ROLL - 1
 N A M E S E C T I O N - T
 UNIFORM PERCENT OF VALUE IS 100.00

PAGE 852
 VALUATION DATE-JUL 01, 2016
 TAXABLE STATUS DATE-MAR 01, 2017
 RPS155/V04/L015
 CURRENT DATE 8/24/2017

*** G R A N D T O T A L S ***

ROLL SEC	DESCRIPTION	TOTAL PARCELS	ASSESSED LAND	ASSESSED TOTAL	EXEMPT AMOUNT ----- STAR AMOUNT	TOTAL TAXABLE ----- STAR TAXABLE	TAX RATE	TOTAL TAX
	Heuvelton Cent Sch		104,500	764,000		764,000		
	School Tax/Library		104,500	764,000	237,000	527,000		10,602.25
	SPEC DIST TAXES					764,000		91.27
1	TAXABLE	11						10,693.52

STATE OF NEW YORK
 COUNTY - St Lawrence
 SCHOOL - Heuvelton Central
 TOWN - Oswegatchie
 VILLAGE - Heuvelton
 SWIS - 406401

2 0 1 7 S C H O O L T A X R O L L
 T A X A B L E SECTION OF THE ROLL - 1
 OWNERS NAME SEQUENCE
 UNIFORM PERCENT OF VALUE IS 100.00

PAGE 853
 VALUATION DATE-JUL 01, 2016
 TAXABLE STATUS DATE-MAR 01, 2017

TAX MAP PARCEL NUMBER	PROPERTY LOCATION & CLASS	ASSESSMENT	EXEMPTION CODE-----	SCHOOL
CURRENT OWNERS NAME	SCHOOL DISTRICT	LAND	TAX DESCRIPTION	TAXABLE VALUE
CURRENT OWNERS ADDRESS	PARCEL SIZE/GRID COORD	TOTAL	SPECIAL DISTRICTS	TAX AMOUNT
***** 72.061-1-22 *****				
5,7 Annett & 58 Washington St				ACCT 1- 5-14 BILL 1372
72.061-1-22	270 Mfg housing		Heuvelton Cent Sch	30,300 609.58
VandenBerg Michelle	Heuvelton Centr 406404	9,700	School Tax/Library	30,300 3.62
58 Washington St	Re:Parcels merged one sit	30,300		
Heuvelton, NY 13654	180x109x179x107			
	FRNT 180.00 DPTH 108.00			
	EAST-0219218 NRTH-1685022			
	DEED BOOK 2015 PG-1027			
	FULL MARKET VALUE	30,300		
TOTAL TAX ---				613.20**
DATE #1				10/02/17
AMT DUE				613.20

STATE OF NEW YORK
 COUNTY - St Lawrence
 SCHOOL - Heuvelton Central
 TOWN - Oswegatchie
 VILLAGE - Heuvelton
 SWIS - 406401

2 0 1 7 S C H O O L T A X R O L L
 T A X A B L E SECTION OF THE ROLL - 1
 N A M E S E C T I O N - V
 UNIFORM PERCENT OF VALUE IS 100.00

PAGE 854
 VALUATION DATE-JUL 01, 2016
 TAXABLE STATUS DATE-MAR 01, 2017
 RPS155/V04/L015
 CURRENT DATE 8/24/2017

*** S P E C I A L D I S T R I C T S U M M A R Y ***

CODE	DISTRICT NAME	TOTAL PARCELS	EXTENSION TYPE	EXTENSION VALUE	AD VALOREM VALUE	EXEMPT AMOUNT	TAXABLE VALUE	TOTAL TAX
------	---------------	---------------	----------------	-----------------	------------------	---------------	---------------	-----------

NO SPECIAL DISTRICTS AT THIS LEVEL

*** S C H O O L D I S T R I C T S U M M A R Y ***

CODE	DISTRICT NAME	TOTAL PARCELS	ASSESSED LAND	ASSESSED TOTAL	EXEMPT AMOUNT	TOTAL TAXABLE	TOTAL TAX
					----- STAR AMOUNT	----- STAR TAXABLE	
	Heuvelton Central	1	9,700	30,300		30,300	
406404						30,300	613.20
	S U B - T O T A L	1	9,700	30,300		30,300	
	S U B - T O T A L (CONT)					30,300	613.20
	T O T A L	1	9,700	30,300		30,300	
	T O T A L (CONT)					30,300	613.20

*** S Y S T E M C O D E S S U M M A R Y ***

NO SYSTEM EXEMPTIONS AT THIS LEVEL

*** E X E M P T I O N S U M M A R Y ***

NO EXEMPTIONS AT THIS LEVEL

STATE OF NEW YORK
 COUNTY - St Lawrence
 SCHOOL - Heuvelton Central
 TOWN - Oswegatchie
 VILLAGE - Heuvelton
 SWIS - 406401

2 0 1 7 S C H O O L T A X R O L L
 T A X A B L E SECTION OF THE ROLL - 1
 N A M E S E C T I O N - V
 UNIFORM PERCENT OF VALUE IS 100.00

PAGE 855
 VALUATION DATE-JUL 01, 2016
 TAXABLE STATUS DATE-MAR 01, 2017
 RPS155/V04/L015
 CURRENT DATE 8/24/2017

*** G R A N D T O T A L S ***

ROLL SEC	DESCRIPTION	TOTAL PARCELS	ASSESSED LAND	ASSESSED TOTAL	EXEMPT AMOUNT ----- STAR AMOUNT	TOTAL TAXABLE ----- STAR TAXABLE	TAX RATE	TOTAL TAX
	Heuvelton Cent Sch		9,700	30,300		30,300		
	School Tax/Library		9,700	30,300		30,300		609.58
	SPEC DIST TAXES					30,300		3.62
1	TAXABLE	1						613.20

STATE OF NEW YORK
 COUNTY - St Lawrence
 SCHOOL - Heuvelton Central
 TOWN - Oswegatchie
 VILLAGE - Heuvelton
 SWIS - 406401

2 0 1 7 S C H O O L T A X R O L L
 T A X A B L E SECTION OF THE ROLL - 1
 OWNERS NAME SEQUENCE
 UNIFORM PERCENT OF VALUE IS 100.00

PAGE 856
 VALUATION DATE-JUL 01, 2016
 TAXABLE STATUS DATE-MAR 01, 2017

TAX MAP PARCEL NUMBER	PROPERTY LOCATION & CLASS	ASSESSMENT	EXEMPTION CODE-----	SCHOOL
CURRENT OWNERS NAME	SCHOOL DISTRICT	LAND	TAX DESCRIPTION	TAXABLE VALUE
CURRENT OWNERS ADDRESS	PARCEL SIZE/GRID COORD	TOTAL	SPECIAL DISTRICTS	TAX AMOUNT
*****				72.070-2-16.2 *****
72.070-2-16.2	136 Union St			BILL 1373
Wagner Curtis J	210 1 Family Res		BAS STAR 41854	30,000
Wagner Brandi Lynn	Heuvelton Centr 406404	11,000	Heuvelton Cent Sch	1,589.33
136 Union St	Re:0708sp75000	79,000	School Tax/Library	9.44
Heuvelton, NY 13654	FRNT 136.00 DPTH 197.00			
	BANK8888869			
	EAST-0220679 NRTH-1683597			
	DEED BOOK 2008 PG-11786			
	FULL MARKET VALUE	79,000		
			TOTAL TAX ---	995.23**
			DATE #1	10/02/17
			AMT DUE	995.23
*****				72.062-6-12 *****
72.062-6-12	50 State St			BILL 1374
Wallace Charlotte L (Lu)	210 1 Family Res		ENH STAR 41834	60,000
PO Box 2	Heuvelton Centr 406404	9,800	Heuvelton Cent Sch	1,207.09
Heuvelton, NY 13654	FRNT 90.00 DPTH 242.00	60,000	School Tax/Library	7.17
	EAST-0219560 NRTH-1685153			
	DEED BOOK 2003 PG-22215			
	FULL MARKET VALUE	60,000		
			TOTAL TAX ---	7.17**
			DATE #1	10/02/17
			AMT DUE	7.17
*****				72.062-6-11 *****
72.062-6-11	46 State St			BILL 1375
Wallace Charlotte S	210 1 Family Res		Heuvelton Cent Sch	543.19
PO Box 2	Heuvelton Centr 406404	7,300	School Tax/Library	3.23
Heuvelton, NY 13654	FRNT 57.00 DPTH 182.00	27,000		
	EAST-0219502 NRTH-1685196			
	DEED BOOK 865 PG-00523			
	FULL MARKET VALUE	27,000		
			TOTAL TAX ---	546.42**
			DATE #1	10/02/17
			AMT DUE	546.42
*****				72.062-8-5 *****
72.062-8-5	48 Lisbon St			BILL 1376
Warner John S (LU)	210 1 Family Res		ENH STAR 41834	50,000
Warner Diane F (LU)	Heuvelton Centr 406404	3,800	Heuvelton Cent Sch	1,005.91
PO Box 362	Re:Barn Style Residence	50,000	School Tax/Library	5.97
Heuvelton, NY 13654	38x17x3x51x34x83			
	FRNT 38.00 DPTH 83.00			
	EAST-0220199 NRTH-1684560			
	DEED BOOK 2015 PG-12771			
	FULL MARKET VALUE	50,000		
			TOTAL TAX ---	5.97**
			DATE #1	10/02/17
			AMT DUE	5.97
*****				*****

STATE OF NEW YORK
 COUNTY - St Lawrence
 SCHOOL - Heuvelton Central
 TOWN - Oswegatchie
 VILLAGE - Heuvelton
 SWIS - 406401

2 0 1 7 S C H O O L T A X R O L L
 T A X A B L E SECTION OF THE ROLL - 1
 OWNERS NAME SEQUENCE
 UNIFORM PERCENT OF VALUE IS 100.00

PAGE 857
 VALUATION DATE-JUL 01, 2016
 TAXABLE STATUS DATE-MAR 01, 2017

TAX MAP PARCEL NUMBER	PROPERTY LOCATION & CLASS	ASSESSMENT	EXEMPTION CODE-----	SCHOOL
CURRENT OWNERS NAME	SCHOOL DISTRICT	LAND	TAX DESCRIPTION	TAXABLE VALUE
CURRENT OWNERS ADDRESS	PARCEL SIZE/GRID COORD	TOTAL	SPECIAL DISTRICTS	TAX AMOUNT
***** 72.070-3-16 *****				
72.070-3-16	128 State St			ACCT 1- 9-10 BILL 1377
Warren Brian G	210 1 Family Res		BAS STAR 41854	30,000
Warren Tina C	Heuvelton Centr 406404	14,900	Heuvelton Cent Sch	90,000 1,810.63
128 State St	Re:House w/barn	90,000	School Tax/Library	90,000 10.75
Heuvelton, NY 13654	Re:0995sp60000			
	ACRES 4.16			
	EAST-0221006 NRTH-1683459			
	DEED BOOK 1092 PG-362			
	FULL MARKET VALUE	90,000		
			TOTAL TAX ---	1,217.84**
			DATE #1	10/02/17
			AMT DUE	1,217.84
***** 72.062-4-16 *****				
72.062-4-16	47 Water St			ACCT 1- 17-14 BILL 1378
Washburn Shirley (Lu)	210 1 Family Res		ENH STAR 41834	65,500
47 Water St	Heuvelton Centr 406404	13,300	Heuvelton Cent Sch	135,000 2,715.94
Heuvelton, NY 13654	Re:Modern Ranch	135,000	School Tax/Library	135,000 16.13
	07SP134000			
	ACRES 1.00			
	EAST-0221069 NRTH-1685132			
	DEED BOOK 2009 PG-19503			
	FULL MARKET VALUE	135,000		
			TOTAL TAX ---	1,414.34**
			DATE #1	10/02/17
			AMT DUE	1,414.34
***** 72.062-6-10 *****				
72.062-6-10	42 State St			ACCT 1- 15-13 BILL 1379
Weaver Michael F	210 1 Family Res		Heuvelton Cent Sch	65,000 1,307.68
Weaver Cynthia J	Heuvelton Centr 406404	8,000	School Tax/Library	65,000 7.76
157 Wardell Rd	Re:2010sp65000	65,000		
Heuvelton, NY 13654	FRNT 121.00 DPTH 100.00			
	BANK8888288			
	EAST-0219483 NRTH-1685303			
	DEED BOOK 2010 PG-11573			
	FULL MARKET VALUE	65,000		
			TOTAL TAX ---	1,315.44**
			DATE #1	10/02/17
			AMT DUE	1,315.44
***** 72.062-3-11.1 *****				
72.062-3-11.1	40 Justina St			ACCT 1- 20- 1.1 BILL 1380
Weir Ellen J (Lu)	210 1 Family Res		ENH STAR 41834	65,500
PO Box 253	Heuvelton Centr 406404	11,000	Heuvelton Cent Sch	100,000 2,011.81
Heuvelton, NY 13654	Re:Raised Ranch W/att Gar	100,000	School Tax/Library	100,000 11.95
	125x235x132x238			
	FRNT 125.00 DPTH 237.00			
	EAST-0220596 NRTH-1685669			
	DEED BOOK 2007 PG-14440			
	FULL MARKET VALUE	100,000		
			TOTAL TAX ---	706.02**
			DATE #1	10/02/17
			AMT DUE	706.02

STATE OF NEW YORK 2 0 1 7 S C H O O L T A X R O L L PAGE 858
 COUNTY - St Lawrence T A X A B L E SECTION OF THE ROLL - 1 VALUATION DATE-JUL 01, 2016
 SCHOOL - Heuvelton Central OWNERS NAME SEQUENCE TAXABLE STATUS DATE-MAR 01, 2017
 TOWN - Oswegatchie UNIFORM PERCENT OF VALUE IS 100.00
 VILLAGE - Heuvelton
 SWIS - 406401

TAX MAP PARCEL NUMBER	PROPERTY LOCATION & CLASS	ASSESSMENT	EXEMPTION CODE-----	SCHOOL
CURRENT OWNERS NAME	SCHOOL DISTRICT	LAND	TAX DESCRIPTION	TAXABLE VALUE
CURRENT OWNERS ADDRESS	PARCEL SIZE/GRID COORD	TOTAL	SPECIAL DISTRICTS	TAX AMOUNT
***** 72.062-3-7 *****				
72.062-3-7	25 York St			ACCT 8-108- 6 BILL 1381
Wesleyan Methodist	210 1 Family Res		Heuvelton Cent Sch	55,000 1,106.50
Parsonage	Heuvelton Centr 406404	9,800	School Tax/Library	55,000 6.57
18 York St	100x185x100x186	55,000		
Heuvelton, NY 13654	FRNT 100.00 DPTH 186.00			
	EAST-0220414 NRTH-1685436			
	DEED BOOK 481 PG-00517			
	FULL MARKET VALUE	55,000		
TOTAL TAX ---				1,113.07**
				DATE #1 10/02/17
				AMT DUE 1,113.07
***** 72.070-2-13 *****				
72.070-2-13	118 State St			ACCT 1- 11- 2 BILL 1382
Weston Keith M	433 Auto body		Heuvelton Cent Sch	55,000 1,106.50
Weston Angela M	Heuvelton Centr 406404	11,700	School Tax/Library	55,000 6.57
118 State St	Re:Old Sty 2.5 Sty	55,000		
Heuvelton, NY 13654	Re:0209sp50000			
	126x148x114x103x10x35			
	FRNT 126.00 DPTH 148.00			
	EAST-0221035 NRTH-1683881			
	DEED BOOK 2009 PG-1809			
	FULL MARKET VALUE	55,000		
TOTAL TAX ---				1,113.07**
				DATE #1 10/02/17
				AMT DUE 1,113.07
***** 72.062-3-18 *****				
72.062-3-18	95 Lisbon St			ACCT 1- 7-14 BILL 1383
Willard Walter M	210 1 Family Res		BAS STAR 41854	30,000
Willard Betsy I	Heuvelton Centr 406404	13,300	Heuvelton Cent Sch	118,000 2,373.94
3176 County Route 11	FRNT 150.00 DPTH	118,000	School Tax/Library	118,000 14.10
Heuvelton, NY 13654	ACRES 1.10 BANK8888830			
	EAST-0221049 NRTH-1685948			
	DEED BOOK 2014 PG-11597			
	FULL MARKET VALUE	118,000		
TOTAL TAX ---				1,784.49**
				DATE #1 10/02/17
				AMT DUE 1,784.49
***** 72.062-3-19 *****				
72.062-3-19	91 Lisbon St			ACCT 1- 13-13 BILL 1384
Willard Walter M	311 Res vac land		Heuvelton Cent Sch	5,000 100.59
Willard Betsy I	Heuvelton Centr 406404	5,000	School Tax/Library	5,000 0.60
3176 County Route 11	FRNT 111.00 DPTH 184.00	5,000		
Heuvelton, NY 13654	BANK8888830			
	EAST-0221019 NRTH-1685805			
	DEED BOOK 2014 PG-11597			
	FULL MARKET VALUE	5,000		
TOTAL TAX ---				101.19**
				DATE #1 10/02/17
				AMT DUE 101.19

STATE OF NEW YORK
 COUNTY - St Lawrence
 SCHOOL - Heuvelton Central
 TOWN - Oswegatchie
 VILLAGE - Heuvelton
 SWIS - 406401

2 0 1 7 S C H O O L T A X R O L L
 T A X A B L E SECTION OF THE ROLL - 1
 OWNERS NAME SEQUENCE
 UNIFORM PERCENT OF VALUE IS 100.00

PAGE 859
 VALUATION DATE-JUL 01, 2016
 TAXABLE STATUS DATE-MAR 01, 2017

TAX MAP PARCEL NUMBER	PROPERTY LOCATION & CLASS	ASSESSMENT	EXEMPTION CODE-----	SCHOOL
CURRENT OWNERS NAME	SCHOOL DISTRICT	LAND	TAX DESCRIPTION	TAXABLE VALUE
CURRENT OWNERS ADDRESS	PARCEL SIZE/GRID COORD	TOTAL	SPECIAL DISTRICTS	TAX AMOUNT

72.061-1-6.1	39 Washington St			72.061-1-6.1
Williams Anthony R	210 1 Family Res		BAS STAR 41854	ACCT 1- 12- 8
Williams Bethany P	Heuvelton Centr 406404	13,300	Heuvelton Cent Sch	BILL 1385
39 Washington St	Re:stone,w.f.,w/att	85,000	School Tax/Library	
Heuvelton, NY 13654	2 Stall Gar			
	165x150x15x156x168x306			
	FRNT 165.00 DPTH 306.00			
	ACRES 1.10 BANK8888830			
	EAST-0218765 NRTH-1684889			
	DEED BOOK 1094 PG-12			
	FULL MARKET VALUE	85,000		
			TOTAL TAX ---	1,116.65**
				DATE #1 10/02/17
				AMT DUE 1,116.65

72.054-2-31	118 Lisbon St			72.054-2-31
Wood Asa J (Lu)	210 1 Family Res		ENH STAR 41834	ACCT 1- 6- 9
Wood Patricia L (Lu)	Heuvelton Centr 406404	8,600	Heuvelton Cent Sch	BILL 1386
118 Lisbon St	Re:modernized 1.0 Sty W/	65,000	School Tax/Library	
Heuvelton, NY 13654	Att Gar 0898Sp49900			
	FRNT 84.00 DPTH 152.00			
	EAST-0222041 NRTH-1686572			
	DEED BOOK 2001 PG-644			
	FULL MARKET VALUE	65,000		
			TOTAL TAX ---	7.76**
				DATE #1 10/02/17
				AMT DUE 7.76

72.054-2-34	26 Commerce St			72.054-2-34
Wood Erie Jack	270 Mfg housing		BAS STAR 41854	BILL 1387
26 Commerce St	Heuvelton Centr 406404	9,500	Heuvelton Cent Sch	
Heuvelton, NY 13654-3204	151x231x221x216	70,000	School Tax/Library	
	FRNT 151.00 DPTH 120.00			
	EAST-0222103 NRTH-1686421			
	DEED BOOK 2005 PG-19968			
	FULL MARKET VALUE	70,000		
			TOTAL TAX ---	813.08**
				DATE #1 10/02/17
				AMT DUE 813.08

STATE OF NEW YORK
 COUNTY - St Lawrence
 SCHOOL - Heuvelton Central
 TOWN - Oswegatchie
 VILLAGE - Heuvelton
 SWIS - 406401

2 0 1 7 S C H O O L T A X R O L L
 T A X A B L E SECTION OF THE ROLL - 1
 OWNERS NAME SEQUENCE
 UNIFORM PERCENT OF VALUE IS 100.00

PAGE 860
 VALUATION DATE-JUL 01, 2016
 TAXABLE STATUS DATE-MAR 01, 2017

TAX MAP PARCEL NUMBER	PROPERTY LOCATION & CLASS	ASSESSMENT	EXEMPTION CODE-----	-----SCHOOL	
CURRENT OWNERS NAME	SCHOOL DISTRICT	LAND	TAX DESCRIPTION	TAXABLE VALUE	
CURRENT OWNERS ADDRESS	PARCEL SIZE/GRID COORD	TOTAL	SPECIAL DISTRICTS	TAX AMOUNT	
***** 72.070-3-5 *****					
	119 State St			ACCT 1- 3- 2	BILL 1388
72.070-3-5	210 1 Family Res		ENH STAR 41834		65,500
Woodman Shirley	Heuvelton Centr 406404	11,400	Heuvelton Cent Sch	85,000	1,710.04
PO Box 223	FRNT 132.00 DPTH 330.00	85,000	School Tax/Library	85,000	10.15
Heuvelton, NY 13654	EAST-0221658 NRTH-1683617				
	DEED BOOK 797 PG-00533				
	FULL MARKET VALUE	85,000			
				TOTAL TAX ---	402.45**
				DATE #1	10/02/17
				AMT DUE	402.45
***** 72.070-3-4.2 *****					
	113 State St			ACCT 1- 2-15.2	BILL 1389
72.070-3-4.2	311 Res vac land		Heuvelton Cent Sch	5,000	100.59
Woodman Shirley C	Heuvelton Centr 406404	5,000	School Tax/Library	5,000	0.60
PO Box 223	115x299x116x297	5,000			
Heuvelton, NY 13654	FRNT 115.00 DPTH 298.00				
	EAST-0221583 NRTH-1683719				
	DEED BOOK 962 PG-01112				
	FULL MARKET VALUE	5,000			
				TOTAL TAX ---	101.19**
				DATE #1	10/02/17
				AMT DUE	101.19
***** 72.054-2-24 *****					
	19 Rensselaer St			ACCT 1- 20-12	BILL 1390
72.054-2-24	210 1 Family Res		ENH STAR 41834		35,000
Woodside Leta A (Lu)	Heuvelton Centr 406404	6,800	Heuvelton Cent Sch	35,000	704.13
19 Rensselaer St	Re:Old Sty 1.5 Sty	35,000	School Tax/Library	35,000	4.18
Heuvelton, NY 13654	70x117x66x100				
	FRNT 70.00 DPTH 109.00				
	EAST-0220523 NRTH-1686260				
	DEED BOOK 2009 PG-3984				
	FULL MARKET VALUE	35,000			
				TOTAL TAX ---	4.18**
				DATE #1	10/02/17
				AMT DUE	4.18

STATE OF NEW YORK
 COUNTY - St Lawrence
 SCHOOL - Heuvelton Central
 TOWN - Oswegatchie
 VILLAGE - Heuvelton
 SWIS - 406401

2 0 1 7 S C H O O L T A X R O L L
 T A X A B L E SECTION OF THE ROLL - 1
 N A M E S E C T I O N - W
 UNIFORM PERCENT OF VALUE IS 100.00

PAGE 861
 VALUATION DATE-JUL 01, 2016
 TAXABLE STATUS DATE-MAR 01, 2017
 RPS155/V04/L015
 CURRENT DATE 8/24/2017

*** S P E C I A L D I S T R I C T S U M M A R Y ***

CODE	DISTRICT NAME	TOTAL PARCELS	EXTENSION TYPE	EXTENSION VALUE	AD VALOREM VALUE	EXEMPT AMOUNT	TAXABLE VALUE	TOTAL TAX
------	---------------	---------------	----------------	-----------------	------------------	---------------	---------------	-----------

NO SPECIAL DISTRICTS AT THIS LEVEL

*** S C H O O L D I S T R I C T S U M M A R Y ***

CODE	DISTRICT NAME	TOTAL PARCELS	ASSESSED LAND	ASSESSED TOTAL	EXEMPT AMOUNT	TOTAL TAXABLE	TOTAL TAX
					----- STAR AMOUNT	----- STAR TAXABLE	
	Heuvelton Central	18	173,500	1184,000		1,184,000	
406404					556,500	627,500	12,765.56
	S U B - T O T A L	18	173,500	1184,000		1,184,000	
	S U B - T O T A L (CONT)				556,500	627,500	12,765.56
	T O T A L	18	173,500	1184,000		1,184,000	
	T O T A L (CONT)				556,500	627,500	12,765.56

*** S Y S T E M C O D E S S U M M A R Y ***

NO SYSTEM EXEMPTIONS AT THIS LEVEL

*** E X E M P T I O N S U M M A R Y ***

CODE	DESCRIPTION	TOTAL PARCELS	SCHOOL
41834	ENH STAR	7	406,500
41854	BAS STAR	5	150,000
	T O T A L	12	556,500

STATE OF NEW YORK
 COUNTY - St Lawrence
 SCHOOL - Heuvelton Central
 TOWN - Oswegatchie
 VILLAGE - Heuvelton
 SWIS - 406401

2 0 1 7 S C H O O L T A X R O L L
 T A X A B L E SECTION OF THE ROLL - 1
 N A M E S E C T I O N - W
 UNIFORM PERCENT OF VALUE IS 100.00

PAGE 862
 VALUATION DATE-JUL 01, 2016
 TAXABLE STATUS DATE-MAR 01, 2017
 RPS155/V04/L015
 CURRENT DATE 8/24/2017

*** G R A N D T O T A L S ***

ROLL SEC	DESCRIPTION	TOTAL PARCELS	ASSESSED LAND	ASSESSED TOTAL	EXEMPT AMOUNT ----- STAR AMOUNT	TOTAL TAXABLE ----- STAR TAXABLE	TAX RATE	TOTAL TAX
	Heuvelton Cent Sch		173,500	1184,000		1,184,000		
	School Tax/Library		173,500	1184,000	556,500	627,500		12,624.12
	SPEC DIST TAXES					1,184,000		141.44
1	TAXABLE	18						12,765.56

STATE OF NEW YORK
 COUNTY - St Lawrence
 SCHOOL - Heuvelton Central
 TOWN - Oswegatchie
 VILLAGE - Heuvelton
 SWIS - 406401

2 0 1 7 S C H O O L T A X R O L L
 T A X A B L E SECTION OF THE ROLL - 1
 OWNERS NAME SEQUENCE
 UNIFORM PERCENT OF VALUE IS 100.00

PAGE 863
 VALUATION DATE-JUL 01, 2016
 TAXABLE STATUS DATE-MAR 01, 2017

TAX MAP PARCEL NUMBER	PROPERTY LOCATION & CLASS	ASSESSMENT	EXEMPTION CODE-----	SCHOOL
CURRENT OWNERS NAME	SCHOOL DISTRICT	LAND	TAX DESCRIPTION	TAXABLE VALUE
CURRENT OWNERS ADDRESS	PARCEL SIZE/GRID COORD	TOTAL	SPECIAL DISTRICTS	TAX AMOUNT
***** 72.062-2-1 *****				
	76 Washington St		ACCT 1- 21- 5	BILL 1391
72.062-2-1	210 1 Family Res		ENH STAR 41834	58,000
Young Robert C (LU)	Heuvelton Centr 406404	7,800	Heuvelton Cent Sch	1,166.85
Young Phyllis M (LU)	Re:Old Sty Shingled	58,000	School Tax/Library	6.93
PO Box 214	FRNT 90.00 DPTH 116.00			
Heuvelton, NY 13654	EAST-0219581 NRTH-1685443			
	DEED BOOK 2016 PG-13124			
	FULL MARKET VALUE	58,000		
TOTAL TAX ---				6.93**
				DATE #1 10/02/17
				AMT DUE 6.93

STATE OF NEW YORK
 COUNTY - St Lawrence
 SCHOOL - Heuvelton Central
 TOWN - Oswegatchie
 VILLAGE - Heuvelton
 SWIS - 406401

2 0 1 7 S C H O O L T A X R O L L
 T A X A B L E SECTION OF THE ROLL - 1
 N A M E S E C T I O N - Y
 UNIFORM PERCENT OF VALUE IS 100.00

PAGE 864
 VALUATION DATE-JUL 01, 2016
 TAXABLE STATUS DATE-MAR 01, 2017
 RPS155/V04/L015
 CURRENT DATE 8/24/2017

*** S P E C I A L D I S T R I C T S U M M A R Y ***

CODE	DISTRICT NAME	TOTAL PARCELS	EXTENSION TYPE	EXTENSION VALUE	AD VALOREM VALUE	EXEMPT AMOUNT	TAXABLE VALUE	TOTAL TAX
------	---------------	---------------	----------------	-----------------	------------------	---------------	---------------	-----------

NO SPECIAL DISTRICTS AT THIS LEVEL

*** S C H O O L D I S T R I C T S U M M A R Y ***

CODE	DISTRICT NAME	TOTAL PARCELS	ASSESSED LAND	ASSESSED TOTAL	EXEMPT AMOUNT	TOTAL TAXABLE	TOTAL TAX
					----- STAR AMOUNT	----- STAR TAXABLE	
	Heuvelton Central	1	7,800	58,000		58,000	
406404					58,000		6.93
	S U B - T O T A L	1	7,800	58,000		58,000	
	S U B - T O T A L (CONT)				58,000		6.93
	T O T A L	1	7,800	58,000		58,000	
	T O T A L (CONT)				58,000		6.93

*** S Y S T E M C O D E S S U M M A R Y ***

NO SYSTEM EXEMPTIONS AT THIS LEVEL

*** E X E M P T I O N S U M M A R Y ***

CODE	DESCRIPTION	TOTAL PARCELS	SCHOOL
41834	ENH STAR	1	58,000
	T O T A L	1	58,000

STATE OF NEW YORK
 COUNTY - St Lawrence
 SCHOOL - Heuvelton Central
 TOWN - Oswegatchie
 VILLAGE - Heuvelton
 SWIS - 406401

2 0 1 7 S C H O O L T A X R O L L
 T A X A B L E SECTION OF THE ROLL - 1
 N A M E S E C T I O N - Y
 UNIFORM PERCENT OF VALUE IS 100.00

PAGE 865
 VALUATION DATE-JUL 01, 2016
 TAXABLE STATUS DATE-MAR 01, 2017
 RPS155/V04/L015
 CURRENT DATE 8/24/2017

*** G R A N D T O T A L S ***

ROLL SEC	DESCRIPTION	TOTAL PARCELS	ASSESSED LAND	ASSESSED TOTAL	EXEMPT AMOUNT ----- STAR AMOUNT	TOTAL TAXABLE ----- STAR TAXABLE	TAX RATE	TOTAL TAX
	School Tax/Library		7,800	58,000		58,000		
	SPEC DIST TAXES					58,000		6.93
1	TAXABLE	1						6.93

STATE OF NEW YORK
 COUNTY - St Lawrence
 SCHOOL - Heuvelton Central
 TOWN - Oswegatchie
 VILLAGE - Heuvelton
 SWIS - 406401

2 0 1 7 S C H O O L T A X R O L L
 T A X A B L E SECTION OF THE ROLL - 1
 OWNERS NAME SEQUENCE
 UNIFORM PERCENT OF VALUE IS 100.00

PAGE 866
 VALUATION DATE-JUL 01, 2016
 TAXABLE STATUS DATE-MAR 01, 2017

TAX MAP PARCEL NUMBER	PROPERTY LOCATION & CLASS	ASSESSMENT	EXEMPTION CODE-----	SCHOOL
CURRENT OWNERS NAME	SCHOOL DISTRICT	LAND	TAX DESCRIPTION	TAXABLE VALUE
CURRENT OWNERS ADDRESS	PARCEL SIZE/GRID COORD	TOTAL	SPECIAL DISTRICTS	TAX AMOUNT
***** 72.062-4-17 *****				
	45 York St			ACCT 1- 4- 1 BILL 1392
72.062-4-17	210 1 Family Res		BAS STAR 41854	30,000
Zeh John III	Heuvelton Centr 406404	11,000	Heuvelton Cent Sch	110,000 2,212.99
Zeh Carol	Re:old Sty 2.0 Sty W/att	110,000	School Tax/Library	110,000 13.14
PO Box 409	2.0 Sty Carriage House			
Heuvelton, NY 13654	FRNT 130.00 DPTH 210.00			
	EAST-0220982 NRTH-1684961			
	DEED BOOK 956 PG-00533			
	FULL MARKET VALUE	110,000		
TOTAL TAX ---				1,622.59**
DATE #1				10/02/17
AMT DUE				1,622.59

STATE OF NEW YORK
 COUNTY - St Lawrence
 SCHOOL - Heuvelton Central
 TOWN - Oswegatchie
 VILLAGE - Heuvelton
 SWIS - 406401

2 0 1 7 S C H O O L T A X R O L L
 T A X A B L E SECTION OF THE ROLL - 1
 N A M E S E C T I O N - Z
 UNIFORM PERCENT OF VALUE IS 100.00

PAGE 867
 VALUATION DATE-JUL 01, 2016
 TAXABLE STATUS DATE-MAR 01, 2017
 RPS155/V04/L015
 CURRENT DATE 8/24/2017

*** S P E C I A L D I S T R I C T S U M M A R Y ***

CODE	DISTRICT NAME	TOTAL PARCELS	EXTENSION TYPE	EXTENSION VALUE	AD VALOREM VALUE	EXEMPT AMOUNT	TAXABLE VALUE	TOTAL TAX
------	---------------	---------------	----------------	-----------------	------------------	---------------	---------------	-----------

NO SPECIAL DISTRICTS AT THIS LEVEL

*** S C H O O L D I S T R I C T S U M M A R Y ***

CODE	DISTRICT NAME	TOTAL PARCELS	ASSESSED LAND	ASSESSED TOTAL	EXEMPT AMOUNT	TOTAL TAXABLE	TOTAL TAX
					----- STAR AMOUNT	----- STAR TAXABLE	
	Heuvelton Central	1	11,000	110,000		110,000	
406404					30,000	80,000	1,622.59
	S U B - T O T A L	1	11,000	110,000		110,000	
	S U B - T O T A L (CONT)				30,000	80,000	1,622.59
	T O T A L	1	11,000	110,000		110,000	
	T O T A L (CONT)				30,000	80,000	1,622.59

*** S Y S T E M C O D E S S U M M A R Y ***

NO SYSTEM EXEMPTIONS AT THIS LEVEL

*** E X E M P T I O N S U M M A R Y ***

CODE	DESCRIPTION	TOTAL PARCELS	SCHOOL
41854	BAS STAR	1	30,000
	T O T A L	1	30,000

STATE OF NEW YORK
 COUNTY - St Lawrence
 SCHOOL - Heuvelton Central
 TOWN - Oswegatchie
 VILLAGE - Heuvelton
 SWIS - 406401

2 0 1 7 S C H O O L T A X R O L L
 T A X A B L E SECTION OF THE ROLL - 1
 N A M E S E C T I O N - Z
 UNIFORM PERCENT OF VALUE IS 100.00

PAGE 868
 VALUATION DATE-JUL 01, 2016
 TAXABLE STATUS DATE-MAR 01, 2017
 RPS155/V04/L015
 CURRENT DATE 8/24/2017

*** G R A N D T O T A L S ***

ROLL SEC	DESCRIPTION	TOTAL PARCELS	ASSESSED LAND	ASSESSED TOTAL	EXEMPT AMOUNT ----- STAR AMOUNT	TOTAL TAXABLE ----- STAR TAXABLE	TAX RATE	TOTAL TAX
	Heuvelton Cent Sch		11,000	110,000		110,000		
	School Tax/Library		11,000	110,000	30,000	80,000		1,609.45
	SPEC DIST TAXES					110,000		13.14
1	TAXABLE	1						1,622.59

STATE OF NEW YORK
 COUNTY - St Lawrence
 SCHOOL - Heuvelton Central
 TOWN - Oswegatchie
 VILLAGE - Heuvelton
 SWIS - 406401

2 0 1 7 S C H O O L T A X R O L L
 T A X A B L E SECTION OF THE ROLL - 1
 UNIFORM PERCENT OF VALUE IS 100.00

PAGE 869
 VALUATION DATE-JUL 01, 2016
 TAXABLE STATUS DATE-MAR 01, 2017
 RPS155/V04/L015
 CURRENT DATE 8/24/2017

R O L L S U B S E C T I O N - - T O T A L S

*** S P E C I A L D I S T R I C T S U M M A R Y ***

CODE	DISTRICT NAME	TOTAL PARCELS	EXTENSION TYPE	EXTENSION VALUE	AD VALOREM VALUE	EXEMPT AMOUNT	TAXABLE VALUE	TOTAL TAX
------	---------------	---------------	----------------	-----------------	------------------	---------------	---------------	-----------

NO SPECIAL DISTRICTS AT THIS LEVEL

*** S C H O O L D I S T R I C T S U M M A R Y ***

CODE	DISTRICT NAME	TOTAL PARCELS	ASSESSED LAND	ASSESSED TOTAL	EXEMPT AMOUNT	TOTAL TAXABLE	TOTAL TAX
					----- STAR AMOUNT	----- STAR TAXABLE	
	Heuvelton Central	330	3082,100	23423,400	394,880	23,028,520	
406404					7215,800	15,812,720	320,872.80
	S U B - T O T A L	330	3082,100	23423,400	394,880	23,028,520	
	S U B - T O T A L (CONT)				7215,800	15,812,720	320,872.80
	T O T A L	330	3082,100	23423,400	394,880	23,028,520	
	T O T A L (CONT)				7215,800	15,812,720	320,872.80

*** S Y S T E M C O D E S S U M M A R Y ***

NO SYSTEM EXEMPTIONS AT THIS LEVEL

*** E X E M P T I O N S U M M A R Y ***

CODE	DESCRIPTION	TOTAL PARCELS	SCHOOL
41720	Ag Distric	1	6,340
41834	ENH STAR	52	2990,000
41854	BAS STAR	142	4225,800
47610	Business I	1	3,540
49560	Part Non P	1	385,000

STATE OF NEW YORK
 COUNTY - St Lawrence
 SCHOOL - Heuvelton Central
 TOWN - Oswegatchie
 VILLAGE - Heuvelton
 SWIS - 406401

2 0 1 7 S C H O O L T A X R O L L
 T A X A B L E SECTION OF THE ROLL - 1
 UNIFORM PERCENT OF VALUE IS 100.00

PAGE 870
 VALUATION DATE-JUL 01, 2016
 TAXABLE STATUS DATE-MAR 01, 2017
 RPS155/V04/L015
 CURRENT DATE 8/24/2017

R O L L S U B S E C T I O N - - T O T A L S

*** E X E M P T I O N S U M M A R Y ***

CODE	DESCRIPTION	TOTAL PARCELS	SCHOOL
	T O T A L	197	7610,680

*** G R A N D T O T A L S ***

ROLL SEC	DESCRIPTION	TOTAL PARCELS	ASSESSED LAND	ASSESSED TOTAL	EXEMPT AMOUNT ----- STAR AMOUNT	TOTAL TAXABLE ----- STAR TAXABLE	TAX RATE	TOTAL TAX
	Heuvelton Cent Sch		3082,100	23423,400	394,880	23,028,520		
	School Tax/Library		3082,100	23423,400	7215,800	15,812,720		318,121.94
	SPEC DIST TAXES				394,880	23,028,520		2,750.86
1	TAXABLE	330						320,872.80

STATE OF NEW YORK
 COUNTY - St Lawrence
 SCHOOL - Heuvelton Central
 TOWN - Oswegatchie
 VILLAGE - Heuvelton
 SWIS - 406401

2 0 1 7 S C H O O L T A X R O L L
 T A X A B L E SECTION OF THE ROLL - 1
 UNIFORM PERCENT OF VALUE IS 100.00

PAGE 871
 VALUATION DATE-JUL 01, 2016
 TAXABLE STATUS DATE-MAR 01, 2017
 RPS155/V04/L015
 CURRENT DATE 8/24/2017

R O L L S E C T I O N T O T A L S

*** S P E C I A L D I S T R I C T S U M M A R Y ***

CODE	DISTRICT NAME	TOTAL PARCELS	EXTENSION TYPE	EXTENSION VALUE	AD VALOREM VALUE	EXEMPT AMOUNT	TAXABLE VALUE	TOTAL TAX
------	---------------	---------------	----------------	-----------------	------------------	---------------	---------------	-----------

NO SPECIAL DISTRICTS AT THIS LEVEL

*** S C H O O L D I S T R I C T S U M M A R Y ***

CODE	DISTRICT NAME	TOTAL PARCELS	ASSESSED LAND	ASSESSED TOTAL	EXEMPT AMOUNT	TOTAL TAXABLE	TOTAL TAX
					----- STAR AMOUNT	----- STAR TAXABLE	
	Heuvelton Central	330	3082,100	23423,400	394,880	23,028,520	
406404					7215,800	15,812,720	320,872.80
	S U B - T O T A L	330	3082,100	23423,400	394,880	23,028,520	
	S U B - T O T A L (CONT)				7215,800	15,812,720	320,872.80
	T O T A L	330	3082,100	23423,400	394,880	23,028,520	
	T O T A L (CONT)				7215,800	15,812,720	320,872.80

*** S Y S T E M C O D E S S U M M A R Y ***

NO SYSTEM EXEMPTIONS AT THIS LEVEL

*** E X E M P T I O N S U M M A R Y ***

CODE	DESCRIPTION	TOTAL PARCELS	SCHOOL
41720	Ag Distric	1	6,340
41834	ENH STAR	52	2990,000
41854	BAS STAR	142	4225,800
47610	Business I	1	3,540
49560	Part Non P	1	385,000

STATE OF NEW YORK
 COUNTY - St Lawrence
 SCHOOL - Heuvelton Central
 TOWN - Oswegatchie
 VILLAGE - Heuvelton
 SWIS - 406401

2 0 1 7 S C H O O L T A X R O L L
 T A X A B L E SECTION OF THE ROLL - 1
 UNIFORM PERCENT OF VALUE IS 100.00

PAGE 872
 VALUATION DATE-JUL 01, 2016
 TAXABLE STATUS DATE-MAR 01, 2017
 RPS155/V04/L015
 CURRENT DATE 8/24/2017

R O L L S E C T I O N T O T A L S

*** E X E M P T I O N S U M M A R Y ***

CODE	DESCRIPTION	TOTAL PARCELS	SCHOOL
	T O T A L	197	7610,680

*** G R A N D T O T A L S ***

ROLL SEC	DESCRIPTION	TOTAL PARCELS	ASSESSED LAND	ASSESSED TOTAL	EXEMPT AMOUNT ----- STAR AMOUNT	TOTAL TAXABLE ----- STAR TAXABLE	TAX RATE	TOTAL TAX
	Heuvelton Cent Sch		3082,100	23423,400	394,880	23,028,520		
	School Tax/Library		3082,100	23423,400	7215,800	15,812,720		318,121.94
	SPEC DIST TAXES				394,880	23,028,520		2,750.86
1	TAXABLE	330						320,872.80

STATE OF NEW YORK
 COUNTY - St Lawrence
 SCHOOL - Heuvelton Central
 TOWN - Oswegatchie
 VILLAGE - Heuvelton
 SWIS - 406401

2 0 1 7 S C H O O L T A X R O L L
 SPECIAL FRANCHISE SECTION OF THE ROLL - 5
 OWNERS NAME SEQUENCE
 UNIFORM PERCENT OF VALUE IS 100.00

PAGE 873
 VALUATION DATE-JUL 01, 2016
 TAXABLE STATUS DATE-MAR 01, 2017

TAX MAP PARCEL NUMBER	PROPERTY LOCATION & CLASS	ASSESSMENT	EXEMPTION CODE-----	SCHOOL
CURRENT OWNERS NAME	SCHOOL DISTRICT	LAND	TAX DESCRIPTION	TAXABLE VALUE
CURRENT OWNERS ADDRESS	PARCEL SIZE/GRID COORD	TOTAL	SPECIAL DISTRICTS	TAX AMOUNT

555.020-23-1	Village of Oswegatchie			555.020-23-1 *****
SLIC Network Solutions Inc	836 Telecom. eq.		Heuvelton Cent Sch	9,779
PO Box 122	Heuvelton Centr 406404	0	School Tax/Library	9,779
Nicholville, NY 12965-0122	Special Franchise	9,779		
	App Factor 100% Hv Sch			
	FULL MARKET VALUE	9,779		
			TOTAL TAX ---	197.90**
				DATE #1 10/02/17
				AMT DUE 197.90

555.012-23-1	Heuvelton Vlg			555.012-23-1 *****
St Lawrence Gas Co	861 Elec & gas		Heuvelton Cent Sch	156,428
Company Code 139900	Heuvelton Centr 406404	0	School Tax/Library	156,428
PO Box 270	Special Franchise	156,428		
Massena, NY 13662	App Factor 100% Hv Sch			
	BANK9999995			
	FULL MARKET VALUE	156,428		
			TOTAL TAX ---	3,165.72**
				DATE #1 10/02/17
				AMT DUE 3,165.72

STATE OF NEW YORK
 COUNTY - St Lawrence
 SCHOOL - Heuvelton Central
 TOWN - Oswegatchie
 VILLAGE - Heuvelton
 SWIS - 406401

2017 SCHOOL TAX ROLL
 SPECIAL FRANCHISE SECTION OF THE ROLL - 5
 NAME SECTION - S
 UNIFORM PERCENT OF VALUE IS 100.00

PAGE 874
 VALUATION DATE-JUL 01, 2016
 TAXABLE STATUS DATE-MAR 01, 2017
 RPS155/V04/L015
 CURRENT DATE 8/24/2017

*** SPECIAL DISTRICT SUMMARY ***

CODE	DISTRICT NAME	TOTAL PARCELS	EXTENSION TYPE	EXTENSION VALUE	AD VALOREM VALUE	EXEMPT AMOUNT	TAXABLE VALUE	TOTAL TAX
------	---------------	---------------	----------------	-----------------	------------------	---------------	---------------	-----------

NO SPECIAL DISTRICTS AT THIS LEVEL

*** SCHOOL DISTRICT SUMMARY ***

CODE	DISTRICT NAME	TOTAL PARCELS	ASSESSED LAND	ASSESSED TOTAL	EXEMPT AMOUNT	TOTAL TAXABLE	TOTAL TAX
					----- STAR AMOUNT	----- STAR TAXABLE	
	Heuvelton Central	2		166,207		166,207	
406404						166,207	3,363.62
	SUB - TOTAL	2		166,207		166,207	
	SUB - TOTAL (CONT)					166,207	3,363.62
	TOTAL	2		166,207		166,207	
	TOTAL (CONT)					166,207	3,363.62

*** SYSTEM CODES SUMMARY ***

NO SYSTEM EXEMPTIONS AT THIS LEVEL

*** EXEMPTION SUMMARY ***

NO EXEMPTIONS AT THIS LEVEL

STATE OF NEW YORK
 COUNTY - St Lawrence
 SCHOOL - Heuvelton Central
 TOWN - Oswegatchie
 VILLAGE - Heuvelton
 SWIS - 406401

2017 SCHOOL TAX ROLL
 SPECIAL FRANCHISE SECTION OF THE ROLL - 5
 NAME SECTION - S
 UNIFORM PERCENT OF VALUE IS 100.00

PAGE 875
 VALUATION DATE-JUL 01, 2016
 TAXABLE STATUS DATE-MAR 01, 2017
 RPS155/V04/L015
 CURRENT DATE 8/24/2017

*** GRAND TOTALS ***

ROLL SEC	DESCRIPTION	TOTAL PARCELS	ASSESSED LAND	ASSESSED TOTAL	EXEMPT AMOUNT ----- STAR AMOUNT	TOTAL TAXABLE ----- STAR TAXABLE	TAX RATE	TOTAL TAX
	Heuvelton Cent Sch			166,207		166,207		
	School Tax/Library			166,207		166,207		3,343.76
	SPEC DIST TAXES					166,207		19.86
5	SPECIAL FRANCHISE	2						3,363.62

STATE OF NEW YORK
 COUNTY - St Lawrence
 SCHOOL - Heuvelton Central
 TOWN - Oswegatchie
 VILLAGE - Heuvelton
 SWIS - 406401

2 0 1 7 S C H O O L T A X R O L L
 SPECIAL FRANCHISE SECTION OF THE ROLL - 5
 OWNERS NAME SEQUENCE
 UNIFORM PERCENT OF VALUE IS 100.00

PAGE 876
 VALUATION DATE-JUL 01, 2016
 TAXABLE STATUS DATE-MAR 01, 2017

TAX MAP PARCEL NUMBER	PROPERTY LOCATION & CLASS	ASSESSMENT	EXEMPTION CODE-----	-----SCHOOL	
CURRENT OWNERS NAME	SCHOOL DISTRICT	LAND	TAX DESCRIPTION	TAXABLE VALUE	TAX AMOUNT
CURRENT OWNERS ADDRESS	PARCEL SIZE/GRID COORD	TOTAL	SPECIAL DISTRICTS		

555.007-23-1	Hvltn Vlg			555.007-23-1	*****
Time Warner - North Region	869 Television		Heuvelton Cent Sch	ACCT 5- 23- 1	BILL 1395
Company Code 990200	Heuvelton Centr 406404	0	School Tax/Library	28,348	570.31
PO Box 7467	Special Franchise	28,348		28,348	3.39
Charlotte, NC 28241-7467	App Factor 100% Hv Sch				
	950680-4064				
	BANK9999982				
	FULL MARKET VALUE	28,348			
			TOTAL TAX ---		573.70**
				DATE #1	10/02/17
				AMT DUE	573.70

STATE OF NEW YORK
 COUNTY - St Lawrence
 SCHOOL - Heuvelton Central
 TOWN - Oswegatchie
 VILLAGE - Heuvelton
 SWIS - 406401

2017 SCHOOL TAX ROLL
 SPECIAL FRANCHISE SECTION OF THE ROLL - 5
 NAME SECTION - T
 UNIFORM PERCENT OF VALUE IS 100.00

PAGE 877
 VALUATION DATE-JUL 01, 2016
 TAXABLE STATUS DATE-MAR 01, 2017
 RPS155/V04/L015
 CURRENT DATE 8/24/2017

*** SPECIAL DISTRICT SUMMARY ***

CODE	DISTRICT NAME	TOTAL PARCELS	EXTENSION TYPE	EXTENSION VALUE	AD VALOREM VALUE	EXEMPT AMOUNT	TAXABLE VALUE	TOTAL TAX
------	---------------	---------------	----------------	-----------------	------------------	---------------	---------------	-----------

NO SPECIAL DISTRICTS AT THIS LEVEL

*** SCHOOL DISTRICT SUMMARY ***

CODE	DISTRICT NAME	TOTAL PARCELS	ASSESSED LAND	ASSESSED TOTAL	EXEMPT AMOUNT	TOTAL TAXABLE	TOTAL TAX
					----- STAR AMOUNT	----- STAR TAXABLE	
	Heuvelton Central	1		28,348		28,348	
406404						28,348	573.70
	SUB - TOTAL	1		28,348		28,348	
	SUB - TOTAL (CONT)					28,348	573.70
	TOTAL	1		28,348		28,348	
	TOTAL (CONT)					28,348	573.70

*** SYSTEM CODES SUMMARY ***

NO SYSTEM EXEMPTIONS AT THIS LEVEL

*** EXEMPTION SUMMARY ***

NO EXEMPTIONS AT THIS LEVEL

STATE OF NEW YORK
 COUNTY - St Lawrence
 SCHOOL - Heuvelton Central
 TOWN - Oswegatchie
 VILLAGE - Heuvelton
 SWIS - 406401

2 0 1 7 S C H O O L T A X R O L L
 SPECIAL FRANCHISE SECTION OF THE ROLL - 5
 N A M E S E C T I O N - T
 UNIFORM PERCENT OF VALUE IS 100.00

PAGE 878
 VALUATION DATE-JUL 01, 2016
 TAXABLE STATUS DATE-MAR 01, 2017
 RPS155/V04/L015
 CURRENT DATE 8/24/2017

*** G R A N D T O T A L S ***

ROLL SEC	DESCRIPTION	TOTAL PARCELS	ASSESSED LAND	ASSESSED TOTAL	EXEMPT AMOUNT ----- STAR AMOUNT	TOTAL TAXABLE ----- STAR TAXABLE	TAX RATE	TOTAL TAX
	Heuvelton Cent Sch			28,348		28,348		
	School Tax/Library			28,348		28,348		570.31
	SPEC DIST TAXES					28,348		3.39
5	SPECIAL FRANCHISE	1						573.70

STATE OF NEW YORK
 COUNTY - St Lawrence
 SCHOOL - Heuvelton Central
 TOWN - Oswegatchie
 VILLAGE - Heuvelton
 SWIS - 406401

2 0 1 7 S C H O O L T A X R O L L
 SPECIAL FRANCHISE SECTION OF THE ROLL - 5

PAGE 879
 VALUATION DATE-JUL 01, 2016
 TAXABLE STATUS DATE-MAR 01, 2017
 RPS155/V04/L015
 CURRENT DATE 8/24/2017

UNIFORM PERCENT OF VALUE IS 100.00

R O L L S U B S E C T I O N - - T O T A L S

*** S P E C I A L D I S T R I C T S U M M A R Y ***

CODE	DISTRICT NAME	TOTAL PARCELS	EXTENSION TYPE	EXTENSION VALUE	AD VALOREM VALUE	EXEMPT AMOUNT	TAXABLE VALUE	TOTAL TAX
------	---------------	---------------	----------------	-----------------	------------------	---------------	---------------	-----------

NO SPECIAL DISTRICTS AT THIS LEVEL

*** S C H O O L D I S T R I C T S U M M A R Y ***

CODE	DISTRICT NAME	TOTAL PARCELS	ASSESSED LAND	ASSESSED TOTAL	EXEMPT AMOUNT	TOTAL TAXABLE	TOTAL TAX
					-----	-----	
					STAR AMOUNT	STAR TAXABLE	
	Heuvelton Central	3		194,555		194,555	
406404						194,555	3,937.32
	S U B - T O T A L	3		194,555		194,555	
	S U B - T O T A L (CONT)					194,555	3,937.32
	T O T A L	3		194,555		194,555	
	T O T A L (CONT)					194,555	3,937.32

*** S Y S T E M C O D E S S U M M A R Y ***

NO SYSTEM EXEMPTIONS AT THIS LEVEL

*** E X E M P T I O N S U M M A R Y ***

NO EXEMPTIONS AT THIS LEVEL

STATE OF NEW YORK
 COUNTY - St Lawrence
 SCHOOL - Heuvelton Central
 TOWN - Oswegatchie
 VILLAGE - Heuvelton
 SWIS - 406401

2 0 1 7 S C H O O L T A X R O L L
 SPECIAL FRANCHISE SECTION OF THE ROLL - 5

PAGE 880
 VALUATION DATE-JUL 01, 2016
 TAXABLE STATUS DATE-MAR 01, 2017
 RPS155/V04/L015
 CURRENT DATE 8/24/2017

UNIFORM PERCENT OF VALUE IS 100.00

R O L L S U B S E C T I O N - - T O T A L S

*** G R A N D T O T A L S ***

ROLL SEC	DESCRIPTION	TOTAL PARCELS	ASSESSED LAND	ASSESSED TOTAL	EXEMPT AMOUNT ----- STAR AMOUNT	TOTAL TAXABLE ----- STAR TAXABLE	TAX RATE	TOTAL TAX
	Heuvelton Cent Sch			194,555		194,555		
	School Tax/Library			194,555		194,555		3,914.07
	SPEC DIST TAXES					194,555		23.25
5	SPECIAL FRANCHISE	3						3,937.32

STATE OF NEW YORK
 COUNTY - St Lawrence
 SCHOOL - Heuvelton Central
 TOWN - Oswegatchie
 VILLAGE - Heuvelton
 SWIS - 406401

2 0 1 7 S C H O O L T A X R O L L PAGE 881
 SPECIAL FRANCHISE SECTION OF THE ROLL - 5 SUB-SECT - C VALUATION DATE-JUL 01, 2016
 OWNERS NAME SEQUENCE TAXABLE STATUS DATE-MAR 01, 2017
 UNIFORM PERCENT OF VALUE IS 100.00

TAX MAP PARCEL NUMBER	PROPERTY LOCATION & CLASS	ASSESSMENT	EXEMPTION CODE-----	SCHOOL
CURRENT OWNERS NAME	SCHOOL DISTRICT	LAND	TAX DESCRIPTION	TAXABLE VALUE
CURRENT OWNERS ADDRESS	PARCEL SIZE/GRID COORD	TOTAL	SPECIAL DISTRICTS	TAX AMOUNT
***** 555.008-23-1 *****				
555.008-23-1	Hvltn Vlg			ACCT 5- 23- 2 BILL 1396
Verizon New York Inc	866 Telephone		Heuvelton Cent Sch	72,926 1,467.13
Company Code 631900	Heuvelton Centr 406404	0	School Tax/Library	72,926 8.71
PO Box 152206	Special Franchise	72,926		
Irving, TX 75015-2206	App Factor 100% Hv Sch			
	BANK9999997			
	FULL MARKET VALUE	72,926		
TOTAL TAX ---				1,475.84**
				DATE #1 10/02/17
				AMT DUE 1,475.84

STATE OF NEW YORK
 COUNTY - St Lawrence
 SCHOOL - Heuvelton Central
 TOWN - Oswegatchie
 VILLAGE - Heuvelton
 SWIS - 406401

2017 SCHOOL TAX ROLL
 SPECIAL FRANCHISE SECTION OF THE ROLL - 5
 NAME SECTION - V
 UNIFORM PERCENT OF VALUE IS 100.00

PAGE 882
 SUB-SECT - C VALUATION DATE-JUL 01, 2016
 TAXABLE STATUS DATE-MAR 01, 2017
 RPS155/V04/L015
 CURRENT DATE 8/24/2017

*** SPECIAL DISTRICT SUMMARY ***

CODE	DISTRICT NAME	TOTAL PARCELS	EXTENSION TYPE	EXTENSION VALUE	AD VALOREM VALUE	EXEMPT AMOUNT	TAXABLE VALUE	TOTAL TAX
------	---------------	---------------	----------------	-----------------	------------------	---------------	---------------	-----------

NO SPECIAL DISTRICTS AT THIS LEVEL

*** SCHOOL DISTRICT SUMMARY ***

CODE	DISTRICT NAME	TOTAL PARCELS	ASSESSED LAND	ASSESSED TOTAL	EXEMPT AMOUNT	TOTAL TAXABLE	TOTAL TAX
					----- STAR AMOUNT	----- STAR TAXABLE	
	Heuvelton Central	1		72,926		72,926	
406404						72,926	1,475.84
	SUB - TOTAL	1		72,926		72,926	
	SUB - TOTAL (CONT)					72,926	1,475.84
	TOTAL	1		72,926		72,926	
	TOTAL (CONT)					72,926	1,475.84

*** SYSTEM CODES SUMMARY ***

NO SYSTEM EXEMPTIONS AT THIS LEVEL

*** EXEMPTION SUMMARY ***

NO EXEMPTIONS AT THIS LEVEL

STATE OF NEW YORK
 COUNTY - St Lawrence
 SCHOOL - Heuvelton Central
 TOWN - Oswegatchie
 VILLAGE - Heuvelton
 SWIS - 406401

2 0 1 7 S C H O O L T A X R O L L
 SPECIAL FRANCHISE SECTION OF THE ROLL - 5
 N A M E S E C T I O N - V
 UNIFORM PERCENT OF VALUE IS 100.00

PAGE 883
 SUB-SECT - C VALUATION DATE-JUL 01, 2016
 TAXABLE STATUS DATE-MAR 01, 2017
 RPS155/V04/L015
 CURRENT DATE 8/24/2017

*** G R A N D T O T A L S ***

ROLL SEC	DESCRIPTION	TOTAL PARCELS	ASSESSED LAND	ASSESSED TOTAL	EXEMPT AMOUNT ----- STAR AMOUNT	TOTAL TAXABLE ----- STAR TAXABLE	TAX RATE	TOTAL TAX
	Heuvelton Cent Sch			72,926		72,926		
	School Tax/Library			72,926		72,926		1,467.13
	SPEC DIST TAXES					72,926		8.71
5	SPECIAL FRANCHISE	1						1,475.84

STATE OF NEW YORK
 COUNTY - St Lawrence
 SCHOOL - Heuvelton Central
 TOWN - Oswegatchie
 VILLAGE - Heuvelton
 SWIS - 406401

2017 SCHOOL TAX ROLL
 SPECIAL FRANCHISE SECTION OF THE ROLL - 5
 UNIFORM PERCENT OF VALUE IS 100.00
 SUB-SECT - C VALUATION DATE-JUL 01, 2016
 TAXABLE STATUS DATE-MAR 01, 2017
 RPS155/V04/L015
 CURRENT DATE 8/24/2017

R O L L S U B S E C T I O N - C - T O T A L S

*** S P E C I A L D I S T R I C T S U M M A R Y ***

CODE	DISTRICT NAME	TOTAL PARCELS	EXTENSION TYPE	EXTENSION VALUE	AD VALOREM VALUE	EXEMPT AMOUNT	TAXABLE VALUE	TOTAL TAX
------	---------------	---------------	----------------	-----------------	------------------	---------------	---------------	-----------

NO SPECIAL DISTRICTS AT THIS LEVEL

*** S C H O O L D I S T R I C T S U M M A R Y ***

CODE	DISTRICT NAME	TOTAL PARCELS	ASSESSED LAND	ASSESSED TOTAL	EXEMPT AMOUNT	TOTAL TAXABLE	TOTAL TAX
					-----	-----	
					STAR AMOUNT	STAR TAXABLE	
	Heuvelton Central	1		72,926		72,926	
406404						72,926	1,475.84
	S U B - T O T A L	1		72,926		72,926	
	S U B - T O T A L (CONT)					72,926	1,475.84
	T O T A L	1		72,926		72,926	
	T O T A L (CONT)					72,926	1,475.84

*** S Y S T E M C O D E S S U M M A R Y ***

NO SYSTEM EXEMPTIONS AT THIS LEVEL

*** E X E M P T I O N S U M M A R Y ***

NO EXEMPTIONS AT THIS LEVEL

STATE OF NEW YORK
 COUNTY - St Lawrence
 SCHOOL - Heuvelton Central
 TOWN - Oswegatchie
 VILLAGE - Heuvelton
 SWIS - 406401

2017 SCHOOL TAX ROLL
 SPECIAL FRANCHISE SECTION OF THE ROLL - 5 SUB-SECT - C VALUATION DATE-JUL 01, 2016
 TAXABLE STATUS DATE-MAR 01, 2017
 UNIFORM PERCENT OF VALUE IS 100.00
 RPS155/V04/L015
 CURRENT DATE 8/24/2017

R O L L S U B S E C T I O N - C - T O T A L S

*** G R A N D T O T A L S ***

ROLL SEC	DESCRIPTION	TOTAL PARCELS	ASSESSED LAND	ASSESSED TOTAL	EXEMPT AMOUNT ----- STAR AMOUNT	TOTAL TAXABLE ----- STAR TAXABLE	TAX RATE	TOTAL TAX
	Heuvelton Cent Sch			72,926		72,926		
	School Tax/Library			72,926		72,926		1,467.13
	SPEC DIST TAXES					72,926		8.71
5	SPECIAL FRANCHISE	1						1,475.84

STATE OF NEW YORK
 COUNTY - St Lawrence
 SCHOOL - Heuvelton Central
 TOWN - Oswegatchie
 VILLAGE - Heuvelton
 SWIS - 406401

2 0 1 7 S C H O O L T A X R O L L PAGE 886
 SPECIAL FRANCHISE SECTION OF THE ROLL - 5 SUB-SECT - R VALUATION DATE-JUL 01, 2016
 OWNERS NAME SEQUENCE TAXABLE STATUS DATE-MAR 01, 2017
 UNIFORM PERCENT OF VALUE IS 100.00

TAX MAP PARCEL NUMBER	PROPERTY LOCATION & CLASS	ASSESSMENT	EXEMPTION CODE-----	SCHOOL
CURRENT OWNERS NAME	SCHOOL DISTRICT	LAND	TAX DESCRIPTION	TAXABLE VALUE
CURRENT OWNERS ADDRESS	PARCEL SIZE/GRID COORD	TOTAL	SPECIAL DISTRICTS	TAX AMOUNT
*****	*****	*****	*****	*****
555.009-23-1	Hvltn Vlg			555.009-23-1 *****
Niagara Mohawk Power Corp	861 Elec & gas		Heuvelton Cent Sch	ACCT 5- 23- 3 BILL 1397
Attn: Real Estate Tax Dept	Heuvelton Centr 406404	0	School Tax/Library	697,390 14,030.16
300 Erie Blvd W	Special Franchise	697,390		697,390 83.31
Syracuse, NY 13202-4250	App Factor 100% Hv Sch			
	Co Code 132350			
	BANK9999996			
	FULL MARKET VALUE	697,390		
			TOTAL TAX ---	14,113.47**
				DATE #1 10/02/17
				AMT DUE 14,113.47
*****	*****	*****	*****	*****

STATE OF NEW YORK
 COUNTY - St Lawrence
 SCHOOL - Heuvelton Central
 TOWN - Oswegatchie
 VILLAGE - Heuvelton
 SWIS - 406401

2017 SCHOOL TAX ROLL
 SPECIAL FRANCHISE SECTION OF THE ROLL - 5
 NAME SECTION - N
 UNIFORM PERCENT OF VALUE IS 100.00

PAGE 887
 SUB-SECT - R VALUATION DATE-JUL 01, 2016
 TAXABLE STATUS DATE-MAR 01, 2017
 RPS155/V04/L015
 CURRENT DATE 8/24/2017

*** SPECIAL DISTRICT SUMMARY ***

CODE	DISTRICT NAME	TOTAL PARCELS	EXTENSION TYPE	EXTENSION VALUE	AD VALOREM VALUE	EXEMPT AMOUNT	TAXABLE VALUE	TOTAL TAX
------	---------------	---------------	----------------	-----------------	------------------	---------------	---------------	-----------

NO SPECIAL DISTRICTS AT THIS LEVEL

*** SCHOOL DISTRICT SUMMARY ***

CODE	DISTRICT NAME	TOTAL PARCELS	ASSESSED LAND	ASSESSED TOTAL	EXEMPT AMOUNT	TOTAL TAXABLE	TOTAL TAX
					----- STAR AMOUNT	----- STAR TAXABLE	
	Heuvelton Central	1		697,390		697,390	
406404						697,390	14,113.47
	SUB - TOTAL	1		697,390		697,390	
	SUB - TOTAL (CONT)					697,390	14,113.47
	TOTAL	1		697,390		697,390	
	TOTAL (CONT)					697,390	14,113.47

*** SYSTEM CODES SUMMARY ***

NO SYSTEM EXEMPTIONS AT THIS LEVEL

*** EXEMPTION SUMMARY ***

NO EXEMPTIONS AT THIS LEVEL

STATE OF NEW YORK
 COUNTY - St Lawrence
 SCHOOL - Heuvelton Central
 TOWN - Oswegatchie
 VILLAGE - Heuvelton
 SWIS - 406401

2 0 1 7 S C H O O L T A X R O L L
 SPECIAL FRANCHISE SECTION OF THE ROLL - 5
 N A M E S E C T I O N - N
 UNIFORM PERCENT OF VALUE IS 100.00

PAGE 888
 SUB-SECT - R VALUATION DATE-JUL 01, 2016
 TAXABLE STATUS DATE-MAR 01, 2017
 RPS155/V04/L015
 CURRENT DATE 8/24/2017

*** G R A N D T O T A L S ***

ROLL SEC	DESCRIPTION	TOTAL PARCELS	ASSESSED LAND	ASSESSED TOTAL	EXEMPT AMOUNT ----- STAR AMOUNT	TOTAL TAXABLE ----- STAR TAXABLE	TAX RATE	TOTAL TAX
	Heuvelton Cent Sch			697,390		697,390		
	School Tax/Library			697,390		697,390		14,030.16
	SPEC DIST TAXES					697,390		83.31
5	SPECIAL FRANCHISE	1						14,113.47

STATE OF NEW YORK
 COUNTY - St Lawrence
 SCHOOL - Heuvelton Central
 TOWN - Oswegatchie
 VILLAGE - Heuvelton
 SWIS - 406401

2 0 1 7 S C H O O L T A X R O L L
 SPECIAL FRANCHISE SECTION OF THE ROLL - 5
 UNIFORM PERCENT OF VALUE IS 100.00

PAGE 889
 SUB-SECT - R VALUATION DATE-JUL 01, 2016
 TAXABLE STATUS DATE-MAR 01, 2017
 RPS155/V04/L015
 CURRENT DATE 8/24/2017

R O L L S U B S E C T I O N - R - T O T A L S

*** S P E C I A L D I S T R I C T S U M M A R Y ***

CODE	DISTRICT NAME	TOTAL PARCELS	EXTENSION TYPE	EXTENSION VALUE	AD VALOREM VALUE	EXEMPT AMOUNT	TAXABLE VALUE	TOTAL TAX
------	---------------	---------------	----------------	-----------------	------------------	---------------	---------------	-----------

NO SPECIAL DISTRICTS AT THIS LEVEL

*** S C H O O L D I S T R I C T S U M M A R Y ***

CODE	DISTRICT NAME	TOTAL PARCELS	ASSESSED LAND	ASSESSED TOTAL	EXEMPT AMOUNT	TOTAL TAXABLE	TOTAL TAX
					----- STAR AMOUNT	----- STAR TAXABLE	
	Heuvelton Central	1		697,390		697,390	
406404						697,390	14,113.47
	S U B - T O T A L	1		697,390		697,390	
	S U B - T O T A L (CONT)					697,390	14,113.47
	T O T A L	1		697,390		697,390	
	T O T A L (CONT)					697,390	14,113.47

*** S Y S T E M C O D E S S U M M A R Y ***

NO SYSTEM EXEMPTIONS AT THIS LEVEL

*** E X E M P T I O N S U M M A R Y ***

NO EXEMPTIONS AT THIS LEVEL

STATE OF NEW YORK
 COUNTY - St Lawrence
 SCHOOL - Heuvelton Central
 TOWN - Oswegatchie
 VILLAGE - Heuvelton
 SWIS - 406401

2 0 1 7 S C H O O L T A X R O L L PAGE 890
 SPECIAL FRANCHISE SECTION OF THE ROLL - 5 SUB-SECT - R VALUATION DATE-JUL 01, 2016
 TAXABLE STATUS DATE-MAR 01, 2017
 UNIFORM PERCENT OF VALUE IS 100.00 RPS155/V04/L015
 CURRENT DATE 8/24/2017

R O L L S U B S E C T I O N - R - T O T A L S

*** G R A N D T O T A L S ***

ROLL SEC	DESCRIPTION	TOTAL PARCELS	ASSESSED LAND	ASSESSED TOTAL	EXEMPT AMOUNT ----- STAR AMOUNT	TOTAL TAXABLE ----- STAR TAXABLE	TAX RATE	TOTAL TAX
	Heuvelton Cent Sch			697,390		697,390		
	School Tax/Library			697,390		697,390		14,030.16
	SPEC DIST TAXES					697,390		83.31
5	SPECIAL FRANCHISE	1						14,113.47

STATE OF NEW YORK
 COUNTY - St Lawrence
 SCHOOL - Heuvelton Central
 TOWN - Oswegatchie
 VILLAGE - Heuvelton
 SWIS - 406401

2 0 1 7 S C H O O L T A X R O L L
 SPECIAL FRANCHISE SECTION OF THE ROLL - 5

PAGE 891
 VALUATION DATE-JUL 01, 2016
 TAXABLE STATUS DATE-MAR 01, 2017
 RPS155/V04/L015
 CURRENT DATE 8/24/2017

UNIFORM PERCENT OF VALUE IS 100.00

R O L L S E C T I O N T O T A L S

*** S P E C I A L D I S T R I C T S U M M A R Y ***

CODE	DISTRICT NAME	TOTAL PARCELS	EXTENSION TYPE	EXTENSION VALUE	AD VALOREM VALUE	EXEMPT AMOUNT	TAXABLE VALUE	TOTAL TAX
------	---------------	---------------	----------------	-----------------	------------------	---------------	---------------	-----------

NO SPECIAL DISTRICTS AT THIS LEVEL

*** S C H O O L D I S T R I C T S U M M A R Y ***

CODE	DISTRICT NAME	TOTAL PARCELS	ASSESSED LAND	ASSESSED TOTAL	EXEMPT AMOUNT	TOTAL TAXABLE	TOTAL TAX
					-----	-----	
					STAR AMOUNT	STAR TAXABLE	
	Heuvelton Central	5		964,871		964,871	
406404						964,871	19,526.63
	S U B - T O T A L	5		964,871		964,871	
	S U B - T O T A L (CONT)					964,871	19,526.63
	T O T A L	5		964,871		964,871	
	T O T A L (CONT)					964,871	19,526.63

*** S Y S T E M C O D E S S U M M A R Y ***

NO SYSTEM EXEMPTIONS AT THIS LEVEL

*** E X E M P T I O N S U M M A R Y ***

NO EXEMPTIONS AT THIS LEVEL

STATE OF NEW YORK
 COUNTY - St Lawrence
 SCHOOL - Heuvelton Central
 TOWN - Oswegatchie
 VILLAGE - Heuvelton
 SWIS - 406401

2 0 1 7 S C H O O L T A X R O L L
 SPECIAL FRANCHISE SECTION OF THE ROLL - 5

PAGE 892
 VALUATION DATE-JUL 01, 2016
 TAXABLE STATUS DATE-MAR 01, 2017
 RPS155/V04/L015
 CURRENT DATE 8/24/2017

UNIFORM PERCENT OF VALUE IS 100.00

R O L L S E C T I O N T O T A L S

*** G R A N D T O T A L S ***

ROLL SEC	DESCRIPTION	TOTAL PARCELS	ASSESSED LAND	ASSESSED TOTAL	EXEMPT AMOUNT ----- STAR AMOUNT	TOTAL TAXABLE ----- STAR TAXABLE	TAX RATE	TOTAL TAX
	Heuvelton Cent Sch			964,871		964,871		
	School Tax/Library			964,871		964,871		19,411.36
	SPEC DIST TAXES					964,871		115.27
5	SPECIAL FRANCHISE	5						19,526.63

STATE OF NEW YORK
 COUNTY - St Lawrence
 SCHOOL - Heuvelton Central
 TOWN - Oswegatchie
 VILLAGE - Heuvelton
 SWIS - 406401

2 0 1 7 S C H O O L T A X R O L L
 UTILITY & R.R. SECTION OF THE ROLL - 6
 OWNERS NAME SEQUENCE
 UNIFORM PERCENT OF VALUE IS 100.00

PAGE 893
 VALUATION DATE-JUL 01, 2016
 TAXABLE STATUS DATE-MAR 01, 2017

TAX MAP PARCEL NUMBER	PROPERTY LOCATION & CLASS	ASSESSMENT	EXEMPTION CODE-----	SCHOOL
CURRENT OWNERS NAME	SCHOOL DISTRICT	LAND	TAX DESCRIPTION	TAXABLE VALUE
CURRENT OWNERS ADDRESS	PARCEL SIZE/GRID COORD	TOTAL	SPECIAL DISTRICTS	TAX AMOUNT
***** 72.062-5-6 *****				
	36 Water St			ACCT PT 6-22-3 BILL 1398
72.062-5-6	874 Elec-hydro		Heuvelton Cent Sch	15,000 301.77
Erie Boulevard Hydropower	Heuvelton Centr 406404	5,000	School Tax/Library	15,000 1.79
Company Code 190017	Heuvelton Hydro Lot	15,000		
% Paul Brenton,Director/Land	95x29x115x62			
75 State St Ste 2701	FRNT 95.00 DPTH 46.00			
Boston, MA 02109	BANK9999943			
	EAST-0220915 NRTH-1684690			
	DEED BOOK 1999 PG-15616			
	FULL MARKET VALUE	15,000		
TOTAL TAX ---				303.56**
				DATE #1 10/02/17
				AMT DUE 303.56
***** 72.062-5-8 *****				
	30 Water St			ACCT PT 6-22-3 BILL 1399
72.062-5-8	874 Elec-hydro		Heuvelton Cent Sch	10,000 201.18
Erie Boulevard Hydropower	Heuvelton Centr 406404	10,000	School Tax/Library	10,000 1.19
Company Code 190017	Heuvelton Hydro Lot	10,000		
% Paul Brenton,Director/Land	132x40x132x34			
75 State St Ste 2701	FRNT 132.00 DPTH 37.00			
Boston, MA 02109	BANK9999943			
	EAST-0220800 NRTH-1684581			
	DEED BOOK 1999 PG-15616			
	FULL MARKET VALUE	10,000		
TOTAL TAX ---				202.37**
				DATE #1 10/02/17
				AMT DUE 202.37
***** 72.062-5-9 *****				
	24 Water St			ACCT 1- 15-12 BILL 1400
72.062-5-9	874 Elec-hydro - WTRFNT		Heuvelton Cent Sch	20,000 402.36
Erie Boulevard Hydropower	Heuvelton Centr 406404	20,000	School Tax/Library	20,000 2.39
% Paul Brenton,Director/Land	Re:1204sp25000	20,000		
75 State St Ste 2701	162'wfx34x168x42			
Boston, MA 02109	FRNT 162.00 DPTH 38.00			
	BANK9999943			
	EAST-0220712 NRTH-1684456			
	DEED BOOK 2005 PG-1087			
	FULL MARKET VALUE	20,000		
TOTAL TAX ---				404.75**
				DATE #1 10/02/17
				AMT DUE 404.75

STATE OF NEW YORK
 COUNTY - St Lawrence
 SCHOOL - Heuvelton Central
 TOWN - Oswegatchie
 VILLAGE - Heuvelton
 SWIS - 406401

2 0 1 7 S C H O O L T A X R O L L
 UTILITY & R.R. SECTION OF THE ROLL - 6
 OWNERS NAME SEQUENCE
 UNIFORM PERCENT OF VALUE IS 100.00

PAGE 894
 VALUATION DATE-JUL 01, 2016
 TAXABLE STATUS DATE-MAR 01, 2017

TAX MAP PARCEL NUMBER	PROPERTY LOCATION & CLASS	ASSESSMENT	EXEMPTION CODE-----	SCHOOL
CURRENT OWNERS NAME	SCHOOL DISTRICT	LAND	TAX DESCRIPTION	TAXABLE VALUE
CURRENT OWNERS ADDRESS	PARCEL SIZE/GRID COORD	TOTAL	SPECIAL DISTRICTS	TAX AMOUNT
***** 72.062-9-4 *****				
	85 Union St			ACCT 6- 22- 3 BILL 1401
72.062-9-4	874 Elec-hydro		Heuvelton Cent Sch	549,100 11,046.85
Erie Boulevard Hydropower	Heuvelton Centr 406404	63,100	School Tax/Library	549,100 65.59
% Paul Brenton,Director/Land	811461	549,100		
75 State St Ste 2701	App Factor 1.0 Hv Sch			
Boston, MA 02109	Heuvelton Hydro			
	ACRES 1.40 BANK9999943			
	EAST-0221110 NRTH-1684408			
	DEED BOOK 1999 PG-15616			
	FULL MARKET VALUE	549,100		
TOTAL TAX ---				11,112.44**
				DATE #1 10/02/17
				AMT DUE 11,112.44

STATE OF NEW YORK
 COUNTY - St Lawrence
 SCHOOL - Heuvelton Central
 TOWN - Oswegatchie
 VILLAGE - Heuvelton
 SWIS - 406401

2 0 1 7 S C H O O L T A X R O L L
 UTILITY & R.R. SECTION OF THE ROLL - 6
 N A M E S E C T I O N - E
 UNIFORM PERCENT OF VALUE IS 100.00

PAGE 895
 VALUATION DATE-JUL 01, 2016
 TAXABLE STATUS DATE-MAR 01, 2017
 RPS155/V04/L015
 CURRENT DATE 8/24/2017

*** S P E C I A L D I S T R I C T S U M M A R Y ***

CODE	DISTRICT NAME	TOTAL PARCELS	EXTENSION TYPE	EXTENSION VALUE	AD VALOREM VALUE	EXEMPT AMOUNT	TAXABLE VALUE	TOTAL TAX
------	---------------	---------------	----------------	-----------------	------------------	---------------	---------------	-----------

NO SPECIAL DISTRICTS AT THIS LEVEL

*** S C H O O L D I S T R I C T S U M M A R Y ***

CODE	DISTRICT NAME	TOTAL PARCELS	ASSESSED LAND	ASSESSED TOTAL	EXEMPT AMOUNT	TOTAL TAXABLE	TOTAL TAX
					----- STAR AMOUNT	----- STAR TAXABLE	
	Heuvelton Central	4	98,100	594,100		594,100	
406404						594,100	12,023.12
	S U B - T O T A L	4	98,100	594,100		594,100	
	S U B - T O T A L (CONT)					594,100	12,023.12
	T O T A L	4	98,100	594,100		594,100	
	T O T A L (CONT)					594,100	12,023.12

*** S Y S T E M C O D E S S U M M A R Y ***

NO SYSTEM EXEMPTIONS AT THIS LEVEL

*** E X E M P T I O N S U M M A R Y ***

NO EXEMPTIONS AT THIS LEVEL

STATE OF NEW YORK
 COUNTY - St Lawrence
 SCHOOL - Heuvelton Central
 TOWN - Oswegatchie
 VILLAGE - Heuvelton
 SWIS - 406401

2 0 1 7 S C H O O L T A X R O L L
 UTILITY & R.R. SECTION OF THE ROLL - 6
 N A M E S E C T I O N - E
 UNIFORM PERCENT OF VALUE IS 100.00

PAGE 896
 VALUATION DATE-JUL 01, 2016
 TAXABLE STATUS DATE-MAR 01, 2017
 RPS155/V04/L015
 CURRENT DATE 8/24/2017

*** G R A N D T O T A L S ***

ROLL SEC	DESCRIPTION	TOTAL PARCELS	ASSESSED LAND	ASSESSED TOTAL	EXEMPT AMOUNT ----- STAR AMOUNT	TOTAL TAXABLE ----- STAR TAXABLE	TAX RATE	TOTAL TAX
	Heuvelton Cent Sch		98,100	594,100		594,100		
	School Tax/Library		98,100	594,100		594,100		11,952.16
	SPEC DIST TAXES					594,100		70.96
6	UTILITIES & N.C.	4						12,023.12

STATE OF NEW YORK
 COUNTY - St Lawrence
 SCHOOL - Heuvelton Central
 TOWN - Oswegatchie
 VILLAGE - Heuvelton
 SWIS - 406401

2 0 1 7 S C H O O L T A X R O L L
 UTILITY & R.R. SECTION OF THE ROLL - 6
 OWNERS NAME SEQUENCE
 UNIFORM PERCENT OF VALUE IS 100.00

PAGE 897
 VALUATION DATE-JUL 01, 2016
 TAXABLE STATUS DATE-MAR 01, 2017

TAX MAP PARCEL NUMBER	PROPERTY LOCATION & CLASS	ASSESSMENT	EXEMPTION CODE-----	SCHOOL
CURRENT OWNERS NAME	SCHOOL DISTRICT	LAND	TAX DESCRIPTION	TAXABLE VALUE
CURRENT OWNERS ADDRESS	PARCEL SIZE/GRID COORD	TOTAL	SPECIAL DISTRICTS	TAX AMOUNT
***** 72.061-1-1 *****				
72.061-1-1	7 Washington St			ACCT 6- 13-10 BILL 1402
St Lawrence Gas Co	873 Gas Meas Sta		Heuvelton Cent Sch	20,497 412.36
Company Code 139900	Heuvelton Centr 406404	13,000	School Tax/Library	20,497 2.45
PO Box 270	Re:pressure Gauges	20,497		
Massena, NY 13662	147x150x155x150			
	FRNT 147.00 DPTH 150.00			
	ACRES 0.52 BANK9999995			
	EAST-0218250 NRTH-1685129			
	DEED BOOK 776 PG-00326			
	FULL MARKET VALUE	20,497		
			TOTAL TAX ---	414.81**
				DATE #1 10/02/17
				AMT DUE 414.81
***** 664.001-9999-139.900/2881*****				
664.001-9999-139.900/2881	Outside Plant & Pipeline			BILL 1403
St Lawrence Gas Co	883 Gas Trans Impr		Heuvelton Cent Sch	60,661 1,220.38
Company Code 139900	Heuvelton Centr 406404	0	School Tax/Library	60,661 7.25
PO Box 270	888888	60,661		
Massena, NY 13662	App Factor 1.0 Hv Sch			
	Pipeline			
	BANK9999995			
	FULL MARKET VALUE	60,661		
			TOTAL TAX ---	1,227.63**
				DATE #1 10/02/17
				AMT DUE 1,227.63

STATE OF NEW YORK
 COUNTY - St Lawrence
 SCHOOL - Heuvelton Central
 TOWN - Oswegatchie
 VILLAGE - Heuvelton
 SWIS - 406401

2 0 1 7 S C H O O L T A X R O L L
 UTILITY & R.R. SECTION OF THE ROLL - 6
 N A M E S E C T I O N - S
 UNIFORM PERCENT OF VALUE IS 100.00

PAGE 898
 VALUATION DATE-JUL 01, 2016
 TAXABLE STATUS DATE-MAR 01, 2017
 RPS155/V04/L015
 CURRENT DATE 8/24/2017

*** S P E C I A L D I S T R I C T S U M M A R Y ***

CODE	DISTRICT NAME	TOTAL PARCELS	EXTENSION TYPE	EXTENSION VALUE	AD VALOREM VALUE	EXEMPT AMOUNT	TAXABLE VALUE	TOTAL TAX
------	---------------	---------------	----------------	-----------------	------------------	---------------	---------------	-----------

NO SPECIAL DISTRICTS AT THIS LEVEL

*** S C H O O L D I S T R I C T S U M M A R Y ***

CODE	DISTRICT NAME	TOTAL PARCELS	ASSESSED LAND	ASSESSED TOTAL	EXEMPT AMOUNT	TOTAL TAXABLE	TOTAL TAX
					----- STAR AMOUNT	----- STAR TAXABLE	
	Heuvelton Central	2	13,000	81,158		81,158	
406404						81,158	1,642.44
	S U B - T O T A L	2	13,000	81,158		81,158	
	S U B - T O T A L (CONT)					81,158	1,642.44
	T O T A L	2	13,000	81,158		81,158	
	T O T A L (CONT)					81,158	1,642.44

*** S Y S T E M C O D E S S U M M A R Y ***

NO SYSTEM EXEMPTIONS AT THIS LEVEL

*** E X E M P T I O N S U M M A R Y ***

NO EXEMPTIONS AT THIS LEVEL

STATE OF NEW YORK
 COUNTY - St Lawrence
 SCHOOL - Heuvelton Central
 TOWN - Oswegatchie
 VILLAGE - Heuvelton
 SWIS - 406401

2 0 1 7 S C H O O L T A X R O L L
 UTILITY & R.R. SECTION OF THE ROLL - 6
 N A M E S E C T I O N - S
 UNIFORM PERCENT OF VALUE IS 100.00

PAGE 899
 VALUATION DATE-JUL 01, 2016
 TAXABLE STATUS DATE-MAR 01, 2017
 RPS155/V04/L015
 CURRENT DATE 8/24/2017

*** G R A N D T O T A L S ***

ROLL SEC	DESCRIPTION	TOTAL PARCELS	ASSESSED LAND	ASSESSED TOTAL	EXEMPT AMOUNT ----- STAR AMOUNT	TOTAL TAXABLE ----- STAR TAXABLE	TAX RATE	TOTAL TAX
	Heuvelton Cent Sch		13,000	81,158		81,158		
	School Tax/Library		13,000	81,158		81,158		1,632.74
	SPEC DIST TAXES					81,158		9.70
6	UTILITIES & N.C.	2						1,642.44

STATE OF NEW YORK
 COUNTY - St Lawrence
 SCHOOL - Heuvelton Central
 TOWN - Oswegatchie
 VILLAGE - Heuvelton
 SWIS - 406401

2 0 1 7 S C H O O L T A X R O L L
 UTILITY & R.R. SECTION OF THE ROLL - 6
 OWNERS NAME SEQUENCE
 UNIFORM PERCENT OF VALUE IS 100.00

PAGE 900
 VALUATION DATE-JUL 01, 2016
 TAXABLE STATUS DATE-MAR 01, 2017

TAX MAP PARCEL NUMBER	PROPERTY LOCATION & CLASS	ASSESSMENT	EXEMPTION CODE-----	SCHOOL
CURRENT OWNERS NAME	SCHOOL DISTRICT	LAND	TAX DESCRIPTION	TAXABLE VALUE
CURRENT OWNERS ADDRESS	PARCEL SIZE/GRID COORD	TOTAL	SPECIAL DISTRICTS	TAX AMOUNT

72.070-1-8	43 Annette St			72.070-1-8 *****
Verizon New York Inc	831 Tele Comm		Heuvelton Cent Sch	ACCT 6- 22- 2 BILL 1404
Company Code 631900	Heuvelton Centr 406404	5,300	School Tax/Library	65,000 1,307.68
PO Box 152206	Bldg & Land 3-1-22	65,000		65,000 7.76
Irving, TX 75015-2206	FRNT 50.00 DPTH 60.00			
	BANK9999997			
	EAST-0220170 NRTH-1684131			
	DEED BOOK 315 PG-421			
	FULL MARKET VALUE	65,000		
			TOTAL TAX ---	1,315.44**
			DATE #1	10/02/17
			AMT DUE	1,315.44

664.001-9999-631.900/1881	Outside Plant			664.001-9999-631.900/1881***
Verizon New York Inc	836 Telecom. eq.		Mass Telec 47100	ACCT 6- 22- 6.1 BILL 1405
Company Code 631900	Heuvelton Centr 406404	0	Heuvelton Cent Sch	4,744
PO Box 152206	888888	45,386	School Tax/Library	40,642 817.64
Irving, TX 75015-2206	App Factor 1.0 Hv School			40,642 4.85
	Poles, Wires, Cables			
	BANK9999997			
	FULL MARKET VALUE	45,386		
			TOTAL TAX ---	822.49**
			DATE #1	10/02/17
			AMT DUE	822.49

STATE OF NEW YORK
 COUNTY - St Lawrence
 SCHOOL - Heuvelton Central
 TOWN - Oswegatchie
 VILLAGE - Heuvelton
 SWIS - 406401

2 0 1 7 S C H O O L T A X R O L L
 UTILITY & R.R. SECTION OF THE ROLL - 6
 N A M E S E C T I O N - V
 UNIFORM PERCENT OF VALUE IS 100.00

PAGE 901
 VALUATION DATE-JUL 01, 2016
 TAXABLE STATUS DATE-MAR 01, 2017
 RPS155/V04/L015
 CURRENT DATE 8/24/2017

*** S P E C I A L D I S T R I C T S U M M A R Y ***

CODE	DISTRICT NAME	TOTAL PARCELS	EXTENSION TYPE	EXTENSION VALUE	AD VALOREM VALUE	EXEMPT AMOUNT	TAXABLE VALUE	TOTAL TAX
------	---------------	---------------	----------------	-----------------	------------------	---------------	---------------	-----------

NO SPECIAL DISTRICTS AT THIS LEVEL

*** S C H O O L D I S T R I C T S U M M A R Y ***

CODE	DISTRICT NAME	TOTAL PARCELS	ASSESSED LAND	ASSESSED TOTAL	EXEMPT AMOUNT	TOTAL TAXABLE	TOTAL TAX
					----- STAR AMOUNT	----- STAR TAXABLE	
	Heuvelton Central	2	5,300	110,386	4,744	105,642	
406404						105,642	2,137.93
	S U B - T O T A L	2	5,300	110,386	4,744	105,642	
	S U B - T O T A L (CONT)					105,642	2,137.93
	T O T A L	2	5,300	110,386	4,744	105,642	
	T O T A L (CONT)					105,642	2,137.93

*** S Y S T E M C O D E S S U M M A R Y ***

NO SYSTEM EXEMPTIONS AT THIS LEVEL

*** E X E M P T I O N S U M M A R Y ***

CODE	DESCRIPTION	TOTAL PARCELS	SCHOOL
47100	Mass Telec	1	4,744
	T O T A L	1	4,744

STATE OF NEW YORK
 COUNTY - St Lawrence
 SCHOOL - Heuvelton Central
 TOWN - Oswegatchie
 VILLAGE - Heuvelton
 SWIS - 406401

2 0 1 7 S C H O O L T A X R O L L
 UTILITY & R.R. SECTION OF THE ROLL - 6
 N A M E S E C T I O N - V
 UNIFORM PERCENT OF VALUE IS 100.00

PAGE 902
 VALUATION DATE-JUL 01, 2016
 TAXABLE STATUS DATE-MAR 01, 2017
 RPS155/V04/L015
 CURRENT DATE 8/24/2017

*** G R A N D T O T A L S ***

ROLL SEC	DESCRIPTION	TOTAL PARCELS	ASSESSED LAND	ASSESSED TOTAL	EXEMPT AMOUNT ----- STAR AMOUNT	TOTAL TAXABLE ----- STAR TAXABLE	TAX RATE	TOTAL TAX
	Heuvelton Cent Sch		5,300	110,386	4,744	105,642		
	School Tax/Library		5,300	110,386	4,744	105,642		2,125.32
	SPEC DIST TAXES					105,642		12.61
6	UTILITIES & N.C.	2						2,137.93

STATE OF NEW YORK
 COUNTY - St Lawrence
 SCHOOL - Heuvelton Central
 TOWN - Oswegatchie
 VILLAGE - Heuvelton
 SWIS - 406401

2 0 1 7 S C H O O L T A X R O L L
 UTILITY & R.R. SECTION OF THE ROLL - 6
 UNIFORM PERCENT OF VALUE IS 100.00

PAGE 903
 VALUATION DATE-JUL 01, 2016
 TAXABLE STATUS DATE-MAR 01, 2017
 RPS155/V04/L015
 CURRENT DATE 8/24/2017

R O L L S U B S E C T I O N - - T O T A L S

*** S P E C I A L D I S T R I C T S U M M A R Y ***

CODE	DISTRICT NAME	TOTAL PARCELS	EXTENSION TYPE	EXTENSION VALUE	AD VALOREM VALUE	EXEMPT AMOUNT	TAXABLE VALUE	TOTAL TAX
NO SPECIAL DISTRICTS AT THIS LEVEL								

*** S C H O O L D I S T R I C T S U M M A R Y ***

CODE	DISTRICT NAME	TOTAL PARCELS	ASSESSED LAND	ASSESSED TOTAL	EXEMPT AMOUNT	TOTAL TAXABLE	TOTAL TAX
					----- STAR AMOUNT	----- STAR TAXABLE	
	Heuvelton Central	8	116,400	785,644	4,744	780,900	
406404						780,900	15,803.49
	S U B - T O T A L	8	116,400	785,644	4,744	780,900	
	S U B - T O T A L (CONT)					780,900	15,803.49
	T O T A L	8	116,400	785,644	4,744	780,900	
	T O T A L (CONT)					780,900	15,803.49

*** S Y S T E M C O D E S S U M M A R Y ***

NO SYSTEM EXEMPTIONS AT THIS LEVEL

*** E X E M P T I O N S U M M A R Y ***

CODE	DESCRIPTION	TOTAL PARCELS	SCHOOL
47100	Mass Telec	1	4,744
	T O T A L	1	4,744

STATE OF NEW YORK
 COUNTY - St Lawrence
 SCHOOL - Heuvelton Central
 TOWN - Oswegatchie
 VILLAGE - Heuvelton
 SWIS - 406401

2 0 1 7 S C H O O L T A X R O L L
 UTILITY & R.R. SECTION OF THE ROLL - 6

PAGE 904
 VALUATION DATE-JUL 01, 2016
 TAXABLE STATUS DATE-MAR 01, 2017
 RPS155/V04/L015
 CURRENT DATE 8/24/2017

UNIFORM PERCENT OF VALUE IS 100.00

R O L L S U B S E C T I O N - - T O T A L S

*** G R A N D T O T A L S ***

ROLL SEC	DESCRIPTION	TOTAL PARCELS	ASSESSED LAND	ASSESSED TOTAL	EXEMPT AMOUNT ----- STAR AMOUNT	TOTAL TAXABLE ----- STAR TAXABLE	TAX RATE	TOTAL TAX
	Heuvelton Cent Sch		116,400	785,644	4,744	780,900		
	School Tax/Library		116,400	785,644	4,744	780,900		15,710.22
	SPEC DIST TAXES					780,900		93.27
6	UTILITIES & N.C.	8						15,803.49

STATE OF NEW YORK 2 0 1 7 S C H O O L T A X R O L L PAGE 905
 COUNTY - St Lawrence UTILITY & R.R. SECTION OF THE ROLL - 6 SUB-SECT - R VALUATION DATE-JUL 01, 2016
 SCHOOL - Heuvelton Central OWNERS NAME SEQUENCE TAXABLE STATUS DATE-MAR 01, 2017
 TOWN - Oswegatchie UNIFORM PERCENT OF VALUE IS 100.00
 VILLAGE - Heuvelton
 SWIS - 406401

TAX MAP PARCEL NUMBER	PROPERTY LOCATION & CLASS	ASSESSMENT	EXEMPTION CODE-----	SCHOOL
CURRENT OWNERS NAME	SCHOOL DISTRICT	LAND	TAX DESCRIPTION	TAXABLE VALUE
CURRENT OWNERS ADDRESS	PARCEL SIZE/GRID COORD	TOTAL	SPECIAL DISTRICTS	TAX AMOUNT
***** 72.062-9-4./1 *****				
72.062-9-4./1	Union St			BILL 1406
Niagara Mohawk Power Corp	872 Elec-Substation		Heuvelton Cent Sch	77,350 1,556.14
Company Code 132350	Heuvelton Centr 406404	0	School Tax/Library	77,350 9.24
Attn: Real Estate Tax Dept	811461 Substation	77,350		
300 Erie Blvd W	App Factor 1.0 Hv Sch			
Syracuse, NY 13202-4250	Niagara Mohawk 94% Share			
	BANK9999996			
	EAST-0221110 NRTH-1684410			
	FULL MARKET VALUE	77,350		
TOTAL TAX ---				1,565.38**
				DATE #1 10/02/17
				AMT DUE 1,565.38
***** 664.001-9999-132.350/1001*****				
664.001-9999-132.350/1001	Electric Transmission			BILL 1407
Niagara Mohawk Power Corp	882 Elec Trans Imp		Heuvelton Cent Sch	6,086 122.44
Company Code 132350	Heuvelton Centr 406404	0	School Tax/Library	6,086 0.73
Attn: Real Estate Tax Dept	812112 11500 Kv	6,086		
300 Erie Blvd W	App Factor 1.0 Hv Sch			
Syracuse, NY 13202-4250	T-311 Mcintyre-Colton #7			
	BANK9999996			
	FULL MARKET VALUE	6,086		
TOTAL TAX ---				123.17**
				DATE #1 10/02/17
				AMT DUE 123.17
***** 664.001-9999-132.350/1011*****				
664.001-9999-132.350/1011	Electric Transmission			BILL 1408
Niagara Mohawk Power Corp	882 Elec Trans Imp		Heuvelton Cent Sch	1,541 31.00
Company Code 132350	Heuvelton Centr 406404	0	School Tax/Library	1,541 0.18
Attn: Real Estate Tax Dept	812115 11500 Kv	1,541		
300 Erie Blvd W	App Factor 1.0 Hv Sch			
Syracuse, NY 13202-4250	T-312 Corning-Battle Hill			
	BANK9999996			
	FULL MARKET VALUE	1,541		
TOTAL TAX ---				31.18**
				DATE #1 10/02/17
				AMT DUE 31.18
***** 664.001-9999-132.350/1021*****				
664.001-9999-132.350/1021	Electric Transmission			BILL 1409
Niagara Mohawk Power Corp	882 Elec Trans Imp		Heuvelton Cent Sch	17,689 355.87
Company Code 132350	Heuvelton Centr 406404	0	School Tax/Library	17,689 2.11
Attn: Real Estate Tax Dept	812709 2300 Kv	17,689		
300 Erie Blvd W	App Factor 1.0 Hv Sch			
Syracuse, NY 13202-4250	T-058 Mcintyre-Hvltln #23			
	BANK9999996			
	FULL MARKET VALUE	17,689		
TOTAL TAX ---				357.98**
				DATE #1 10/02/17
				AMT DUE 357.98

STATE OF NEW YORK
 COUNTY - St Lawrence
 SCHOOL - Heuvelton Central
 TOWN - Oswegatchie
 VILLAGE - Heuvelton
 SWIS - 406401

2 0 1 7 S C H O O L T A X R O L L
 UTILITY & R.R. SECTION OF THE ROLL - 6
 OWNERS NAME SEQUENCE
 UNIFORM PERCENT OF VALUE IS 100.00

PAGE 906
 SUB-SECT - R VALUATION DATE-JUL 01, 2016
 TAXABLE STATUS DATE-MAR 01, 2017

TAX MAP PARCEL NUMBER	PROPERTY LOCATION & CLASS	ASSESSMENT	EXEMPTION CODE-----	SCHOOL
CURRENT OWNERS NAME	SCHOOL DISTRICT	LAND	TAX DESCRIPTION	TAXABLE VALUE
CURRENT OWNERS ADDRESS	PARCEL SIZE/GRID COORD	TOTAL	SPECIAL DISTRICTS	TAX AMOUNT
***** 664.001-9999-132.350/1031**				
664.001-9999-132.350/1031	Electric Transmission			BILL 1410
Niagara Mohawk Power Corp	882 Elec Trans Imp		Heuvelton Cent Sch	8,085 162.65
Company Code 132350	Heuvelton Centr 406404	0	School Tax/Library	8,085 0.97
Attn: Real Estate Tax Dept	812789 2300 Kv	8,085		
300 Erie Blvd W	App Factor 1.0 Hv Sch			
Syracuse, NY 13202-4250	T-291 Lisbon-Hvltm #25			
	BANK9999996			
	FULL MARKET VALUE	8,085		
			TOTAL TAX ---	163.62**
			DATE #1	10/02/17
			AMT DUE	163.62
***** 664.001-9999-132.350/1881**				
664.001-9999-132.350/1881	Village Of Heuvelton			BILL 1411
Niagara Mohawk Power Corp	882 Elec Trans Imp		Heuvelton Cent Sch	95,069 1,912.61
Company Code 132350	Heuvelton Centr 406404	0	School Tax/Library	95,069 11.36
Attn: Real Estate Tax Dept	Distribution Facilities	95,069		
300 Erie Blvd W	888888			
Syracuse, NY 13202-4250	Heuvelton School-100%			
	BANK9999996			
	FULL MARKET VALUE	95,069		
			TOTAL TAX ---	1,923.97**
			DATE #1	10/02/17
			AMT DUE	1,923.97

STATE OF NEW YORK
 COUNTY - St Lawrence
 SCHOOL - Heuvelton Central
 TOWN - Oswegatchie
 VILLAGE - Heuvelton
 SWIS - 406401

2 0 1 7 S C H O O L T A X R O L L
 UTILITY & R.R. SECTION OF THE ROLL - 6
 N A M E S E C T I O N - N
 UNIFORM PERCENT OF VALUE IS 100.00

PAGE 907
 SUB-SECT - R VALUATION DATE-JUL 01, 2016
 TAXABLE STATUS DATE-MAR 01, 2017
 RPS155/V04/L015
 CURRENT DATE 8/24/2017

*** S P E C I A L D I S T R I C T S U M M A R Y ***

CODE	DISTRICT NAME	TOTAL PARCELS	EXTENSION TYPE	EXTENSION VALUE	AD VALOREM VALUE	EXEMPT AMOUNT	TAXABLE VALUE	TOTAL TAX
------	---------------	---------------	----------------	-----------------	------------------	---------------	---------------	-----------

NO SPECIAL DISTRICTS AT THIS LEVEL

*** S C H O O L D I S T R I C T S U M M A R Y ***

CODE	DISTRICT NAME	TOTAL PARCELS	ASSESSED LAND	ASSESSED TOTAL	EXEMPT AMOUNT	TOTAL TAXABLE	TOTAL TAX
					----- STAR AMOUNT	----- STAR TAXABLE	
	Heuvelton Central	6		205,820		205,820	
406404						205,820	4,165.30
	S U B - T O T A L	6		205,820		205,820	
	S U B - T O T A L (CONT)					205,820	4,165.30
	T O T A L	6		205,820		205,820	
	T O T A L (CONT)					205,820	4,165.30

*** S Y S T E M C O D E S S U M M A R Y ***

NO SYSTEM EXEMPTIONS AT THIS LEVEL

*** E X E M P T I O N S U M M A R Y ***

NO EXEMPTIONS AT THIS LEVEL

STATE OF NEW YORK
 COUNTY - St Lawrence
 SCHOOL - Heuvelton Central
 TOWN - Oswegatchie
 VILLAGE - Heuvelton
 SWIS - 406401

2 0 1 7 S C H O O L T A X R O L L
 UTILITY & R.R. SECTION OF THE ROLL - 6
 N A M E S E C T I O N - N
 UNIFORM PERCENT OF VALUE IS 100.00

PAGE 908
 SUB-SECT - R VALUATION DATE-JUL 01, 2016
 TAXABLE STATUS DATE-MAR 01, 2017
 RPS155/V04/L015
 CURRENT DATE 8/24/2017

*** G R A N D T O T A L S ***

ROLL SEC	DESCRIPTION	TOTAL PARCELS	ASSESSED LAND	ASSESSED TOTAL	EXEMPT AMOUNT ----- STAR AMOUNT	TOTAL TAXABLE ----- STAR TAXABLE	TAX RATE	TOTAL TAX
	Heuvelton Cent Sch			205,820		205,820		
	School Tax/Library			205,820		205,820		4,140.71
	SPEC DIST TAXES					205,820		24.59
6	UTILITIES & N.C.	6						4,165.30

STATE OF NEW YORK
 COUNTY - St Lawrence
 SCHOOL - Heuvelton Central
 TOWN - Oswegatchie
 VILLAGE - Heuvelton
 SWIS - 406401

2017 SCHOOL TAX ROLL
 UTILITY & R.R. SECTION OF THE ROLL - 6
 UNIFORM PERCENT OF VALUE IS 100.00

PAGE 909
 SUB-SECT - R VALUATION DATE-JUL 01, 2016
 TAXABLE STATUS DATE-MAR 01, 2017
 RPS155/V04/L015
 CURRENT DATE 8/24/2017

R O L L S U B S E C T I O N - R - T O T A L S

*** S P E C I A L D I S T R I C T S U M M A R Y ***

CODE	DISTRICT NAME	TOTAL PARCELS	EXTENSION TYPE	EXTENSION VALUE	AD VALOREM VALUE	EXEMPT AMOUNT	TAXABLE VALUE	TOTAL TAX
------	---------------	---------------	----------------	-----------------	------------------	---------------	---------------	-----------

NO SPECIAL DISTRICTS AT THIS LEVEL

*** S C H O O L D I S T R I C T S U M M A R Y ***

CODE	DISTRICT NAME	TOTAL PARCELS	ASSESSED LAND	ASSESSED TOTAL	EXEMPT AMOUNT	TOTAL TAXABLE	TOTAL TAX
					----- STAR AMOUNT	----- STAR TAXABLE	
	Heuvelton Central	6		205,820		205,820	
406404						205,820	4,165.30
	S U B - T O T A L	6		205,820		205,820	
	S U B - T O T A L (CONT)					205,820	4,165.30
	T O T A L	6		205,820		205,820	
	T O T A L (CONT)					205,820	4,165.30

*** S Y S T E M C O D E S S U M M A R Y ***

NO SYSTEM EXEMPTIONS AT THIS LEVEL

*** E X E M P T I O N S U M M A R Y ***

NO EXEMPTIONS AT THIS LEVEL

STATE OF NEW YORK
 COUNTY - St Lawrence
 SCHOOL - Heuvelton Central
 TOWN - Oswegatchie
 VILLAGE - Heuvelton
 SWIS - 406401

2 0 1 7 S C H O O L T A X R O L L
 UTILITY & R.R. SECTION OF THE ROLL - 6
 UNIFORM PERCENT OF VALUE IS 100.00

PAGE 910
 SUB-SECT - R VALUATION DATE-JUL 01, 2016
 TAXABLE STATUS DATE-MAR 01, 2017
 RPS155/V04/L015
 CURRENT DATE 8/24/2017

R O L L S U B S E C T I O N - R - T O T A L S

*** G R A N D T O T A L S ***

ROLL SEC	DESCRIPTION	TOTAL PARCELS	ASSESSED LAND	ASSESSED TOTAL	EXEMPT AMOUNT ----- STAR AMOUNT	TOTAL TAXABLE ----- STAR TAXABLE	TAX RATE	TOTAL TAX
	Heuvelton Cent Sch			205,820		205,820		
	School Tax/Library			205,820		205,820		4,140.71
	SPEC DIST TAXES					205,820		24.59
6	UTILITIES & N.C.	6						4,165.30

STATE OF NEW YORK
 COUNTY - St Lawrence
 SCHOOL - Heuvelton Central
 TOWN - Oswegatchie
 VILLAGE - Heuvelton
 SWIS - 406401

2 0 1 7 S C H O O L T A X R O L L
 UTILITY & R.R. SECTION OF THE ROLL - 6
 UNIFORM PERCENT OF VALUE IS 100.00

PAGE 911
 VALUATION DATE-JUL 01, 2016
 TAXABLE STATUS DATE-MAR 01, 2017
 RPS155/V04/L015
 CURRENT DATE 8/24/2017

R O L L S E C T I O N T O T A L S

*** S P E C I A L D I S T R I C T S U M M A R Y ***

CODE	DISTRICT NAME	TOTAL PARCELS	EXTENSION TYPE	EXTENSION VALUE	AD VALOREM VALUE	EXEMPT AMOUNT	TAXABLE VALUE	TOTAL TAX
NO SPECIAL DISTRICTS AT THIS LEVEL								

*** S C H O O L D I S T R I C T S U M M A R Y ***

CODE	DISTRICT NAME	TOTAL PARCELS	ASSESSED LAND	ASSESSED TOTAL	EXEMPT AMOUNT	TOTAL TAXABLE	TOTAL TAX
					-----	-----	
					STAR AMOUNT	STAR TAXABLE	
	Heuvelton Central	14	116,400	991,464	4,744	986,720	
406404						986,720	19,968.79
	S U B - T O T A L	14	116,400	991,464	4,744	986,720	
	S U B - T O T A L (CONT)					986,720	19,968.79
	T O T A L	14	116,400	991,464	4,744	986,720	
	T O T A L (CONT)					986,720	19,968.79

*** S Y S T E M C O D E S S U M M A R Y ***

NO SYSTEM EXEMPTIONS AT THIS LEVEL

*** E X E M P T I O N S U M M A R Y ***

CODE	DESCRIPTION	TOTAL PARCELS	SCHOOL
47100	Mass Telec	1	4,744
	T O T A L	1	4,744

STATE OF NEW YORK
 COUNTY - St Lawrence
 SCHOOL - Heuvelton Central
 TOWN - Oswegatchie
 VILLAGE - Heuvelton
 SWIS - 406401

2 0 1 7 S C H O O L T A X R O L L
 UTILITY & R.R. SECTION OF THE ROLL - 6
 UNIFORM PERCENT OF VALUE IS 100.00

PAGE 912
 VALUATION DATE-JUL 01, 2016
 TAXABLE STATUS DATE-MAR 01, 2017
 RPS155/V04/L015
 CURRENT DATE 8/24/2017

R O L L S E C T I O N T O T A L S

*** G R A N D T O T A L S ***

ROLL SEC	DESCRIPTION	TOTAL PARCELS	ASSESSED LAND	ASSESSED TOTAL	EXEMPT AMOUNT ----- STAR AMOUNT	TOTAL TAXABLE ----- STAR TAXABLE	TAX RATE	TOTAL TAX
	Heuvelton Cent Sch		116,400	991,464	4,744	986,720		
	School Tax/Library		116,400	991,464	4,744	986,720		19,850.93
	SPEC DIST TAXES					986,720		117.86
6	UTILITIES & N.C.	14				986,720		19,968.79

STATE OF NEW YORK
 COUNTY - St Lawrence
 SCHOOL - Heuvelton Central
 TOWN - Oswegatchie
 VILLAGE - Heuvelton
 SWIS - 406401

2 0 1 7 S C H O O L T A X R O L L
 WHOLLY EXEMPT SECTION OF THE ROLL - 8
 OWNERS NAME SEQUENCE
 UNIFORM PERCENT OF VALUE IS 100.00

PAGE 913
 VALUATION DATE-JUL 01, 2016
 TAXABLE STATUS DATE-MAR 01, 2017

TAX MAP PARCEL NUMBER	PROPERTY LOCATION & CLASS	ASSESSMENT	EXEMPTION CODE-----	SCHOOL
CURRENT OWNERS NAME	SCHOOL DISTRICT	LAND	TAX DESCRIPTION	TAXABLE VALUE
CURRENT OWNERS ADDRESS	PARCEL SIZE/GRID COORD	TOTAL	SPECIAL DISTRICTS	TAX AMOUNT
***** 72.063-1-10.11 *****				
	115 Rensselaer St			ACCT 1- 4- 6
72.063-1-10.11	311 Res vac land		Hospital 25210	11,000
Canton-Potsdam Hospital	Heuvelton Centr 406404	11,000	Heuvelton Cent Sch	0.00
50 Leroy St	Re:1004sp10000vac	11,000	School Tax/Library	0.00
Potsdam, NY 13676	FRNT 320.00 DPTH			
	ACRES 1.80			
	EAST-0223260 NRTH-1685900			
	DEED BOOK 2004 PG-20227			
	FULL MARKET VALUE	11,000		
			TOTAL TAX ---	0.00**
***** 72.062-3-3 *****				
	5 Clinton St, 28 Justina St			ACCT 8-108- 1
72.062-3-3	210 1 Family Res		Religious 25110	153,100
Catholic Church Rectory	Heuvelton Centr 406404	9,800	Heuvelton Cent Sch	0.00
5 Clinton St	Re:new Parish Center	153,100	School Tax/Library	0.00
Heuvelton, NY 13654	FRNT 98.00 DPTH 195.00			
	EAST-0220097 NRTH-1685180			
	DEED BOOK 335 PG-00060			
	FULL MARKET VALUE	153,100		
			TOTAL TAX ---	0.00**

STATE OF NEW YORK
 COUNTY - St Lawrence
 SCHOOL - Heuvelton Central
 TOWN - Oswegatchie
 VILLAGE - Heuvelton
 SWIS - 406401

2017 SCHOOL TAX ROLL
 WHOLLY EXEMPT SECTION OF THE ROLL - 8
 NAME SECTION - C
 UNIFORM PERCENT OF VALUE IS 100.00

PAGE 914
 VALUATION DATE-JUL 01, 2016
 TAXABLE STATUS DATE-MAR 01, 2017
 RPS155/V04/L015
 CURRENT DATE 8/24/2017

*** SPECIAL DISTRICT SUMMARY ***

CODE	DISTRICT NAME	TOTAL PARCELS	EXTENSION TYPE	EXTENSION VALUE	AD VALOREM VALUE	EXEMPT AMOUNT	TAXABLE VALUE	TOTAL TAX
------	---------------	---------------	----------------	-----------------	------------------	---------------	---------------	-----------

NO SPECIAL DISTRICTS AT THIS LEVEL

*** SCHOOL DISTRICT SUMMARY ***

CODE	DISTRICT NAME	TOTAL PARCELS	ASSESSED LAND	ASSESSED TOTAL	EXEMPT AMOUNT	TOTAL TAXABLE	TOTAL TAX
					----- STAR AMOUNT	----- STAR TAXABLE	
	Heuvelton Central	2	20,800	164,100	164,100		
406404							
	SUB - TOTAL	2	20,800	164,100	164,100		
	SUB - TOTAL (CONT)						
	TOTAL	2	20,800	164,100	164,100		
	TOTAL (CONT)						

*** SYSTEM CODES SUMMARY ***

NO SYSTEM EXEMPTIONS AT THIS LEVEL

*** EXEMPTION SUMMARY ***

CODE	DESCRIPTION	TOTAL PARCELS	SCHOOL
25110	Religious	1	153,100
25210	Hospital	1	11,000
	TOTAL	2	164,100

STATE OF NEW YORK
 COUNTY - St Lawrence
 SCHOOL - Heuvelton Central
 TOWN - Oswegatchie
 VILLAGE - Heuvelton
 SWIS - 406401

2 0 1 7 S C H O O L T A X R O L L
 WHOLLY EXEMPT SECTION OF THE ROLL - 8
 N A M E S E C T I O N - C
 UNIFORM PERCENT OF VALUE IS 100.00

PAGE 915
 VALUATION DATE-JUL 01, 2016
 TAXABLE STATUS DATE-MAR 01, 2017
 RPS155/V04/L015
 CURRENT DATE 8/24/2017

*** G R A N D T O T A L S ***

ROLL SEC	DESCRIPTION	TOTAL PARCELS	ASSESSED LAND	ASSESSED TOTAL	EXEMPT AMOUNT ----- STAR AMOUNT	TOTAL TAXABLE ----- STAR TAXABLE	TAX RATE	TOTAL TAX
	RS 8 TOTAL		20,800	164,100	164,100			
8	SPEC DIST TAXES WHOLLY EXEMPT	2						

STATE OF NEW YORK
 COUNTY - St Lawrence
 SCHOOL - Heuvelton Central
 TOWN - Oswegatchie
 VILLAGE - Heuvelton
 SWIS - 406401

2 0 1 7 S C H O O L T A X R O L L
 WHOLLY EXEMPT SECTION OF THE ROLL - 8
 OWNERS NAME SEQUENCE
 UNIFORM PERCENT OF VALUE IS 100.00

PAGE 916
 VALUATION DATE-JUL 01, 2016
 TAXABLE STATUS DATE-MAR 01, 2017

TAX MAP PARCEL NUMBER	PROPERTY LOCATION & CLASS	ASSESSMENT	EXEMPTION CODE-----	SCHOOL
CURRENT OWNERS NAME	SCHOOL DISTRICT	LAND	TAX DESCRIPTION	TAXABLE VALUE
CURRENT OWNERS ADDRESS	PARCEL SIZE/GRID COORD	TOTAL	SPECIAL DISTRICTS	TAX AMOUNT
***** 72.062-5-1.1 *****				
	62 Lisbon St		ACCT 6-22-4.7	
72.062-5-1.1	311 Res vac land		Religious 25110	5,000
First Presbyterian Church	Heuvelton Centr 406404	5,000	Heuvelton Cent Sch	0.00
PO Box 438	Re: Parking lot for Churc	5,000	School Tax/Library	0.00
Heuvelton, NY 13654	222x78x230x33			
	FRNT 222.00 DPTH 57.00			
	EAST-0220556 NRTH-1684972			
	DEED BOOK 1011 PG-00668			
	FULL MARKET VALUE	5,000		
TOTAL TAX ---				0.00**

STATE OF NEW YORK
 COUNTY - St Lawrence
 SCHOOL - Heuvelton Central
 TOWN - Oswegatchie
 VILLAGE - Heuvelton
 SWIS - 406401

2017 SCHOOL TAX ROLL
 WHOLLY EXEMPT SECTION OF THE ROLL - 8
 NAME SECTION - F
 UNIFORM PERCENT OF VALUE IS 100.00

PAGE 917
 VALUATION DATE-JUL 01, 2016
 TAXABLE STATUS DATE-MAR 01, 2017
 RPS155/V04/L015
 CURRENT DATE 8/24/2017

*** SPECIAL DISTRICT SUMMARY ***

CODE	DISTRICT NAME	TOTAL PARCELS	EXTENSION TYPE	EXTENSION VALUE	AD VALOREM VALUE	EXEMPT AMOUNT	TAXABLE VALUE	TOTAL TAX
------	---------------	---------------	----------------	-----------------	------------------	---------------	---------------	-----------

NO SPECIAL DISTRICTS AT THIS LEVEL

*** SCHOOL DISTRICT SUMMARY ***

CODE	DISTRICT NAME	TOTAL PARCELS	ASSESSED LAND	ASSESSED TOTAL	EXEMPT AMOUNT	TOTAL TAXABLE	TOTAL TAX
					----- STAR AMOUNT	----- STAR TAXABLE	
	Heuvelton Central	1	5,000	5,000	5,000		
406404							
	SUB - TOTAL	1	5,000	5,000	5,000		
	SUB - TOTAL (CONT)						
	TOTAL	1	5,000	5,000	5,000		
	TOTAL (CONT)						

*** SYSTEM CODES SUMMARY ***

NO SYSTEM EXEMPTIONS AT THIS LEVEL

*** EXEMPTION SUMMARY ***

CODE	DESCRIPTION	TOTAL PARCELS	SCHOOL
25110	Religious	1	5,000
	TOTAL	1	5,000

STATE OF NEW YORK
 COUNTY - St Lawrence
 SCHOOL - Heuvelton Central
 TOWN - Oswegatchie
 VILLAGE - Heuvelton
 SWIS - 406401

2 0 1 7 S C H O O L T A X R O L L
 WHOLLY EXEMPT SECTION OF THE ROLL - 8
 N A M E S E C T I O N - F
 UNIFORM PERCENT OF VALUE IS 100.00

PAGE 918
 VALUATION DATE-JUL 01, 2016
 TAXABLE STATUS DATE-MAR 01, 2017
 RPS155/V04/L015
 CURRENT DATE 8/24/2017

*** G R A N D T O T A L S ***

ROLL SEC	DESCRIPTION	TOTAL PARCELS	ASSESSED LAND	ASSESSED TOTAL	EXEMPT AMOUNT ----- STAR AMOUNT	TOTAL TAXABLE ----- STAR TAXABLE	TAX RATE	TOTAL TAX
	RS 8 TOTAL		5,000	5,000	5,000			
8	SPEC DIST TAXES WHOLLY EXEMPT	1						

STATE OF NEW YORK
 COUNTY - St Lawrence
 SCHOOL - Heuvelton Central
 TOWN - Oswegatchie
 VILLAGE - Heuvelton
 SWIS - 406401

2 0 1 7 S C H O O L T A X R O L L
 WHOLLY EXEMPT SECTION OF THE ROLL - 8
 OWNERS NAME SEQUENCE
 UNIFORM PERCENT OF VALUE IS 100.00

PAGE 919
 VALUATION DATE-JUL 01, 2016
 TAXABLE STATUS DATE-MAR 01, 2017

TAX MAP PARCEL NUMBER	PROPERTY LOCATION & CLASS	ASSESSMENT	EXEMPTION CODE-----	SCHOOL
CURRENT OWNERS NAME	SCHOOL DISTRICT	LAND	TAX DESCRIPTION	TAXABLE VALUE
CURRENT OWNERS ADDRESS	PARCEL SIZE/GRID COORD	TOTAL	SPECIAL DISTRICTS	TAX AMOUNT
***** 72.063-1-10.2 *****				
72.063-1-10.2	103 Rensselaer St 642 Health bldg		Hospital 25210	80,000
Hepburn Medical Center	Heuvelton Centr 406404	13,400	Heuvelton Cent Sch	0.00
214 King St	Re:0296sp5000vac/nc96	80,000	School Tax/Library	0.00
Ogdensburg, NY 13669	Modern 1.0Sty W/parking FRNT 115.00 DPTH ACRES 1.30 EAST-0223049 NRTH-1685893 DEED BOOK 1096 PG-806 FULL MARKET VALUE	80,000		
TOTAL TAX ---				0.00**
***** 72.070-3-3 *****				
72.070-3-3	107A,B,109 State St 484 1 use sm bld		VETORG CTS 26100	100,000
Heuvelton Amvets Post	Heuvelton Centr 406404	16,200	Heuvelton Cent Sch	0.00
1997 Inc	Re:1197sp82422	100,000	School Tax/Library	0.00
PO Box 580	106x134x132x43x132x 290x195x525 FRNT 106.00 DPTH ACRES 1.90 EAST-0221613 NRTH-1683911 DEED BOOK 1114 PG-469 FULL MARKET VALUE	100,000		
Heuvelton, NY 13654				
TOTAL TAX ---				0.00**
***** 72.062-4-6 *****				
72.062-4-6	58 Rensselaer St 612 School		SCHOOL 408 13800	160,000
Heuvelton Central School	Heuvelton Centr 406404	16,000	Heuvelton Cent Sch	0.00
58 Rensselaer St	Bus Garage	160,000	School Tax/Library	0.00
Heuvelton, NY 13654	FRNT 279.00 DPTH ACRES 1.40 EAST-0221378 NRTH-1685808 DEED BOOK 746 PG-00087 FULL MARKET VALUE	160,000		
TOTAL TAX ---				0.00**
***** 72.054-1-1.1 *****				
72.054-1-1.1	79,87 Washington St 612 School		SCHOOL 408 13800	3400,000
Heuvelton Central School Dist	Heuvelton Centr 406404	33,000	Heuvelton Cent Sch	0.00
87 Washington St	8-106-12 & 8-106-13	3400,000	School Tax/Library	0.00
Heuvelton, NY 13654	ACRES 35.50 EAST-0219987 NRTH-1686798 DEED BOOK 2012 PG-1074 FULL MARKET VALUE	3400,000		
TOTAL TAX ---				0.00**

TAX MAP PARCEL NUMBER	PROPERTY LOCATION & CLASS	ASSESSMENT	EXEMPTION CODE-----	SCHOOL
CURRENT OWNERS NAME	SCHOOL DISTRICT	LAND	TAX DESCRIPTION	TAXABLE VALUE
CURRENT OWNERS ADDRESS	PARCEL SIZE/GRID COORD	TOTAL	SPECIAL DISTRICTS	TAX AMOUNT
***** 72.054-1-2.11 *****				
	7 Rensselaer St			ACCT 1- 6- 5
72.054-1-2.11	270 Mfg housing		SCHOOL 408 13800	48,000
Heuvelton Central School Dist	Heuvelton Centr 406404	14,600	Heuvelton Cent Sch	0.00
87 Washington St	Re:M.H, Barn, Quonset	48,000	School Tax/Library	0.00
Heuvelton, NY 13654	ACRES 3.70			
	EAST-0220264 NRTH-1686618			
	DEED BOOK 2013 PG-6500			
	FULL MARKET VALUE	48,000		
			TOTAL TAX ---	0.00**
***** 72.070-1-2.2 *****				
	8 Lisbon St			ACCT 8- 15-14.2
72.070-1-2.2	633 Aged - home		Housing De 28110	500,000
Heuvelton Dev Corp	Heuvelton Centr 406404	17,300	Heuvelton Cent Sch	0.00
Meadowview Apts	Meadow View Apts.	500,000	School Tax/Library	0.00
8 Lisbon St	ACRES 4.20			
Heuvelton, NY 13654	EAST-0219536 NRTH-1683405			
	DEED BOOK 930 PG-00194			
	FULL MARKET VALUE	500,000		
			TOTAL TAX ---	0.00**
***** 72.062-3-38 *****				
	57 State St			ACCT 8-106- 9
72.062-3-38	611 Library		Other Non 25300	115,000
Heuvelton Free Library	Heuvelton Centr 406404	5,800	Heuvelton Cent Sch	0.00
57 State St	FRNT 45.00 DPTH 100.00	115,000	School Tax/Library	0.00
Heuvelton, NY 13654	EAST-0220116 NRTH-1684941			
	DEED BOOK 792 PG-00566			
	FULL MARKET VALUE	115,000		
			TOTAL TAX ---	0.00**
***** 72.054-2-21.1 *****				
	Rensselaer			ACCT 8-108-13.1
72.054-2-21.1	695 Cemetery		NALL CEM 27350	18,300
Hillcrest Cemetery	Heuvelton Centr 406404	16,600	Heuvelton Cent Sch	0.00
% Village Clerk	ACRES 10.33	18,300	School Tax/Library	0.00
PO Box 229	EAST-0220936 NRTH-1686029			
Heuvelton, NY 13654	FULL MARKET VALUE	18,300		
			TOTAL TAX ---	0.00**
***** 72.054-2-2 *****				
	35 Irish Settlement Rd			ACCT 8- 17-15
72.054-2-2	311 Res vac land		NALL CEM 27350	2,100
Hillcrest Cemetery Assoc	Heuvelton Centr 406404	2,100	Heuvelton Cent Sch	0.00
35 Irish Settlement Rd	FRNT 83.00 DPTH 264.00	2,100	School Tax/Library	0.00
Heuvelton, NY 13654	EAST-0221399 NRTH-1687060			
	DEED BOOK 951 PG-00780			
	FULL MARKET VALUE	2,100		
			TOTAL TAX ---	0.00**

STATE OF NEW YORK
 COUNTY - St Lawrence
 SCHOOL - Heuvelton Central
 TOWN - Oswegatchie
 VILLAGE - Heuvelton
 SWIS - 406401

2 0 1 7 S C H O O L T A X R O L L
 WHOLLY EXEMPT SECTION OF THE ROLL - 8
 N A M E S E C T I O N - H
 UNIFORM PERCENT OF VALUE IS 100.00

PAGE 921
 VALUATION DATE-JUL 01, 2016
 TAXABLE STATUS DATE-MAR 01, 2017
 RPS155/V04/L015
 CURRENT DATE 8/24/2017

*** S P E C I A L D I S T R I C T S U M M A R Y ***

CODE	DISTRICT NAME	TOTAL PARCELS	EXTENSION TYPE	EXTENSION VALUE	AD VALOREM VALUE	EXEMPT AMOUNT	TAXABLE VALUE	TOTAL TAX
------	---------------	---------------	----------------	-----------------	------------------	---------------	---------------	-----------

NO SPECIAL DISTRICTS AT THIS LEVEL

*** S C H O O L D I S T R I C T S U M M A R Y ***

CODE	DISTRICT NAME	TOTAL PARCELS	ASSESSED LAND	ASSESSED TOTAL	EXEMPT AMOUNT	TOTAL TAXABLE	TOTAL TAX
					----- STAR AMOUNT	----- STAR TAXABLE	
	Heuvelton Central	9	135,000	4423,400	4423,400		
406404							
	S U B - T O T A L	9	135,000	4423,400	4423,400		
	S U B - T O T A L (CONT)						
	T O T A L	9	135,000	4423,400	4423,400		
	T O T A L (CONT)						

*** S Y S T E M C O D E S S U M M A R Y ***

NO SYSTEM EXEMPTIONS AT THIS LEVEL

*** E X E M P T I O N S U M M A R Y ***

CODE	DESCRIPTION	TOTAL PARCELS	SCHOOL
13800	SCHOOL 408	3	3608,000
25210	Hospital	1	80,000
25300	Other Non	1	115,000
26100	VETORG CTS	1	100,000
27350	NALL CEM	2	20,400

STATE OF NEW YORK
 COUNTY - St Lawrence
 SCHOOL - Heuvelton Central
 TOWN - Oswegatchie
 VILLAGE - Heuvelton
 SWIS - 406401

2017 SCHOOL TAX ROLL
 WHOLLY EXEMPT SECTION OF THE ROLL - 8
 NAME SECTION - H
 UNIFORM PERCENT OF VALUE IS 100.00

PAGE 922
 VALUATION DATE-JUL 01, 2016
 TAXABLE STATUS DATE-MAR 01, 2017
 RPS155/V04/L015
 CURRENT DATE 8/24/2017

*** EXEMPTION SUMMARY ***

CODE	DESCRIPTION	TOTAL PARCELS	SCHOOL
28110	Housing De	1	500,000
	TOTAL	9	4423,400

*** GRAND TOTALS ***

ROLL SEC	DESCRIPTION	TOTAL PARCELS	ASSESSED LAND	ASSESSED TOTAL	EXEMPT AMOUNT	TOTAL TAXABLE	TAX RATE	TOTAL TAX
					----- STAR AMOUNT	----- STAR TAXABLE		
8	RS 8 TOTAL SPEC DIST TAXES WHOLLY EXEMPT	9	135,000	4423,400	4,423,400			

STATE OF NEW YORK
 COUNTY - St Lawrence
 SCHOOL - Heuvelton Central
 TOWN - Oswegatchie
 VILLAGE - Heuvelton
 SWIS - 406401

2 0 1 7 S C H O O L T A X R O L L
 WHOLLY EXEMPT SECTION OF THE ROLL - 8
 OWNERS NAME SEQUENCE
 UNIFORM PERCENT OF VALUE IS 100.00

PAGE 923
 VALUATION DATE-JUL 01, 2016
 TAXABLE STATUS DATE-MAR 01, 2017

TAX MAP PARCEL NUMBER	PROPERTY LOCATION & CLASS	ASSESSMENT	EXEMPTION CODE-----	SCHOOL
CURRENT OWNERS NAME	SCHOOL DISTRICT	LAND	TAX DESCRIPTION	TAXABLE VALUE
CURRENT OWNERS ADDRESS	PARCEL SIZE/GRID COORD	TOTAL	SPECIAL DISTRICTS	TAX AMOUNT
***** 72.062-8-31 *****				
	44 Lisbon St		ACCT 8-107- 8	
72.062-8-31	620 Religious		Religious 25110	100,000
Methodist Church	Heuvelton Centr 406404	13,400	Heuvelton Cent Sch	0.00
44 Lisbon St	Re: Methodist Church	100,000	School Tax/Library	0.00
Heuvelton, NY 13654	132x83x50x170x83x248			
	FRNT 132.00 DPTH 248.00			
	EAST-0220189 NRTH-1684421			
	DEED BOOK W32 PG-00358			
	FULL MARKET VALUE	100,000		
TOTAL TAX ---				0.00**

STATE OF NEW YORK
 COUNTY - St Lawrence
 SCHOOL - Heuvelton Central
 TOWN - Oswegatchie
 VILLAGE - Heuvelton
 SWIS - 406401

2017 SCHOOL TAX ROLL
 WHOLLY EXEMPT SECTION OF THE ROLL - 8
 NAME SECTION - M
 UNIFORM PERCENT OF VALUE IS 100.00

PAGE 924
 VALUATION DATE-JUL 01, 2016
 TAXABLE STATUS DATE-MAR 01, 2017
 RPS155/V04/L015
 CURRENT DATE 8/24/2017

*** SPECIAL DISTRICT SUMMARY ***

CODE	DISTRICT NAME	TOTAL PARCELS	EXTENSION TYPE	EXTENSION VALUE	AD VALOREM VALUE	EXEMPT AMOUNT	TAXABLE VALUE	TOTAL TAX
------	---------------	---------------	----------------	-----------------	------------------	---------------	---------------	-----------

NO SPECIAL DISTRICTS AT THIS LEVEL

*** SCHOOL DISTRICT SUMMARY ***

CODE	DISTRICT NAME	TOTAL PARCELS	ASSESSED LAND	ASSESSED TOTAL	EXEMPT AMOUNT	TOTAL TAXABLE	TOTAL TAX
					----- STAR AMOUNT	----- STAR TAXABLE	
	Heuvelton Central	1	13,400	100,000	100,000		
406404							
	S U B - T O T A L	1	13,400	100,000	100,000		
	S U B - T O T A L (CONT)						
	T O T A L	1	13,400	100,000	100,000		
	T O T A L (CONT)						

*** SYSTEM CODES SUMMARY ***

NO SYSTEM EXEMPTIONS AT THIS LEVEL

*** EXEMPTION SUMMARY ***

CODE	DESCRIPTION	TOTAL PARCELS	SCHOOL
25110	Religious	1	100,000
	T O T A L	1	100,000

STATE OF NEW YORK
 COUNTY - St Lawrence
 SCHOOL - Heuvelton Central
 TOWN - Oswegatchie
 VILLAGE - Heuvelton
 SWIS - 406401

2 0 1 7 S C H O O L T A X R O L L
 WHOLLY EXEMPT SECTION OF THE ROLL - 8
 N A M E S E C T I O N - M
 UNIFORM PERCENT OF VALUE IS 100.00

PAGE 925
 VALUATION DATE-JUL 01, 2016
 TAXABLE STATUS DATE-MAR 01, 2017
 RPS155/V04/L015
 CURRENT DATE 8/24/2017

*** G R A N D T O T A L S ***

ROLL SEC	DESCRIPTION	TOTAL PARCELS	ASSESSED LAND	ASSESSED TOTAL	EXEMPT AMOUNT ----- STAR AMOUNT	TOTAL TAXABLE ----- STAR TAXABLE	TAX RATE	TOTAL TAX
	RS 8 TOTAL		13,400	100,000	100,000			
8	SPEC DIST TAXES WHOLLY EXEMPT	1						

STATE OF NEW YORK
 COUNTY - St Lawrence
 SCHOOL - Heuvelton Central
 TOWN - Oswegatchie
 VILLAGE - Heuvelton
 SWIS - 406401

2 0 1 7 S C H O O L T A X R O L L
 WHOLLY EXEMPT SECTION OF THE ROLL - 8
 OWNERS NAME SEQUENCE
 UNIFORM PERCENT OF VALUE IS 100.00

PAGE 926
 VALUATION DATE-JUL 01, 2016
 TAXABLE STATUS DATE-MAR 01, 2017

TAX MAP PARCEL NUMBER	PROPERTY LOCATION & CLASS	ASSESSMENT	EXEMPTION CODE-----	SCHOOL
CURRENT OWNERS NAME	SCHOOL DISTRICT	LAND	TAX DESCRIPTION	TAXABLE VALUE
CURRENT OWNERS ADDRESS	PARCEL SIZE/GRID COORD	TOTAL	SPECIAL DISTRICTS	TAX AMOUNT
***** 72.062-8-29 *****				
	36 Lisbon St			ACCT 1- 16-11
72.062-8-29	220 2 Family Res		Other Non 25300	95,000
North Country Transitional	Heuvelton Centr 406404	8,200	Heuvelton Cent Sch	0.00
Living Services, Inc	Re:Old Sty 1.7 Sty-Renova	95,000	School Tax/Library	0.00
482 Black River Parkway	FRNT 116.00 DPTH 109.00			
Watertown, NY 13601	EAST-0220002 NRTH-1684310			
	DEED BOOK 2016 PG-14073			
	FULL MARKET VALUE	95,000		
TOTAL TAX ---				0.00**

STATE OF NEW YORK
 COUNTY - St Lawrence
 SCHOOL - Heuvelton Central
 TOWN - Oswegatchie
 VILLAGE - Heuvelton
 SWIS - 406401

2 0 1 7 S C H O O L T A X R O L L
 WHOLLY EXEMPT SECTION OF THE ROLL - 8
 N A M E S E C T I O N - N
 UNIFORM PERCENT OF VALUE IS 100.00

PAGE 927
 VALUATION DATE-JUL 01, 2016
 TAXABLE STATUS DATE-MAR 01, 2017
 RPS155/V04/L015
 CURRENT DATE 8/24/2017

*** S P E C I A L D I S T R I C T S U M M A R Y ***

CODE	DISTRICT NAME	TOTAL PARCELS	EXTENSION TYPE	EXTENSION VALUE	AD VALOREM VALUE	EXEMPT AMOUNT	TAXABLE VALUE	TOTAL TAX
------	---------------	---------------	----------------	-----------------	------------------	---------------	---------------	-----------

NO SPECIAL DISTRICTS AT THIS LEVEL

*** S C H O O L D I S T R I C T S U M M A R Y ***

CODE	DISTRICT NAME	TOTAL PARCELS	ASSESSED LAND	ASSESSED TOTAL	EXEMPT AMOUNT	TOTAL TAXABLE	TOTAL TAX
					----- STAR AMOUNT	----- STAR TAXABLE	
	Heuvelton Central	1	8,200	95,000	95,000		
406404							
	S U B - T O T A L	1	8,200	95,000	95,000		
	S U B - T O T A L (CONT)						
	T O T A L	1	8,200	95,000	95,000		
	T O T A L (CONT)						

*** S Y S T E M C O D E S S U M M A R Y ***

NO SYSTEM EXEMPTIONS AT THIS LEVEL

*** E X E M P T I O N S U M M A R Y ***

CODE	DESCRIPTION	TOTAL PARCELS	SCHOOL
25300	Other Non	1	95,000
	T O T A L	1	95,000

STATE OF NEW YORK
 COUNTY - St Lawrence
 SCHOOL - Heuvelton Central
 TOWN - Oswegatchie
 VILLAGE - Heuvelton
 SWIS - 406401

2017 SCHOOL TAX ROLL
 WHOLLY EXEMPT SECTION OF THE ROLL - 8
 NAME SECTION - N
 UNIFORM PERCENT OF VALUE IS 100.00

PAGE 928
 VALUATION DATE-JUL 01, 2016
 TAXABLE STATUS DATE-MAR 01, 2017
 RPS155/V04/L015
 CURRENT DATE 8/24/2017

*** GRAND TOTALS ***

ROLL SEC	DESCRIPTION	TOTAL PARCELS	ASSESSED LAND	ASSESSED TOTAL	EXEMPT AMOUNT ----- STAR AMOUNT	TOTAL TAXABLE ----- STAR TAXABLE	TAX RATE	TOTAL TAX
	RS 8 TOTAL		8,200	95,000	95,000			
8	SPEC DIST TAXES WHOLLY EXEMPT	1						

STATE OF NEW YORK
 COUNTY - St Lawrence
 SCHOOL - Heuvelton Central
 TOWN - Oswegatchie
 VILLAGE - Heuvelton
 SWIS - 406401

2 0 1 7 S C H O O L T A X R O L L
 WHOLLY EXEMPT SECTION OF THE ROLL - 8
 OWNERS NAME SEQUENCE
 UNIFORM PERCENT OF VALUE IS 100.00

PAGE 929
 VALUATION DATE-JUL 01, 2016
 TAXABLE STATUS DATE-MAR 01, 2017

TAX MAP PARCEL NUMBER	PROPERTY LOCATION & CLASS	ASSESSMENT	EXEMPTION CODE-----	SCHOOL
CURRENT OWNERS NAME	SCHOOL DISTRICT	LAND	TAX DESCRIPTION	TAXABLE VALUE
CURRENT OWNERS ADDRESS	PARCEL SIZE/GRID COORD	TOTAL	SPECIAL DISTRICTS	TAX AMOUNT
***** 72.062-3-31 *****				
	63 Lisbon St		ACCT 8-108- 4	
72.062-3-31	620 Religious		Religious 25110	170,000
Presbyterian Church	Heuvelton Centr 406404	11,800	Heuvelton Cent Sch	0.00
63 Lisbon St	FRNT 180.00 DPTH 112.00	170,000	School Tax/Library	0.00
Heuvelton, NY 13654	EAST-0220437 NRTH-1685081			
	DEED BOOK W27 PG-00105			
	FULL MARKET VALUE	170,000		
TOTAL TAX ---				0.00**

STATE OF NEW YORK
 COUNTY - St Lawrence
 SCHOOL - Heuvelton Central
 TOWN - Oswegatchie
 VILLAGE - Heuvelton
 SWIS - 406401

2017 SCHOOL TAX ROLL
 WHOLLY EXEMPT SECTION OF THE ROLL - 8
 NAME SECTION - P
 UNIFORM PERCENT OF VALUE IS 100.00

PAGE 930
 VALUATION DATE-JUL 01, 2016
 TAXABLE STATUS DATE-MAR 01, 2017
 RPS155/V04/L015
 CURRENT DATE 8/24/2017

*** SPECIAL DISTRICT SUMMARY ***

CODE	DISTRICT NAME	TOTAL PARCELS	EXTENSION TYPE	EXTENSION VALUE	AD VALOREM VALUE	EXEMPT AMOUNT	TAXABLE VALUE	TOTAL TAX
------	---------------	---------------	----------------	-----------------	------------------	---------------	---------------	-----------

NO SPECIAL DISTRICTS AT THIS LEVEL

*** SCHOOL DISTRICT SUMMARY ***

CODE	DISTRICT NAME	TOTAL PARCELS	ASSESSED LAND	ASSESSED TOTAL	EXEMPT AMOUNT	TOTAL TAXABLE	TOTAL TAX
					----- STAR AMOUNT	----- STAR TAXABLE	
	Heuvelton Central	1	11,800	170,000	170,000		
406404							
	SUB - TOTAL	1	11,800	170,000	170,000		
	SUB - TOTAL (CONT)						
	TOTAL	1	11,800	170,000	170,000		
	TOTAL (CONT)						

*** SYSTEM CODES SUMMARY ***

NO SYSTEM EXEMPTIONS AT THIS LEVEL

*** EXEMPTION SUMMARY ***

CODE	DESCRIPTION	TOTAL PARCELS	SCHOOL
25110	Religious	1	170,000
	TOTAL	1	170,000

STATE OF NEW YORK
 COUNTY - St Lawrence
 SCHOOL - Heuvelton Central
 TOWN - Oswegatchie
 VILLAGE - Heuvelton
 SWIS - 406401

2 0 1 7 S C H O O L T A X R O L L
 WHOLLY EXEMPT SECTION OF THE ROLL - 8
 N A M E S E C T I O N - P
 UNIFORM PERCENT OF VALUE IS 100.00

PAGE 931
 VALUATION DATE-JUL 01, 2016
 TAXABLE STATUS DATE-MAR 01, 2017
 RPS155/V04/L015
 CURRENT DATE 8/24/2017

*** G R A N D T O T A L S ***

ROLL SEC	DESCRIPTION	TOTAL PARCELS	ASSESSED LAND	ASSESSED TOTAL	EXEMPT AMOUNT ----- STAR AMOUNT	TOTAL TAXABLE ----- STAR TAXABLE	TAX RATE	TOTAL TAX
	RS 8 TOTAL		11,800	170,000	170,000			
8	SPEC DIST TAXES WHOLLY EXEMPT	1						

STATE OF NEW YORK
 COUNTY - St Lawrence
 SCHOOL - Heuvelton Central
 TOWN - Oswegatchie
 VILLAGE - Heuvelton
 SWIS - 406401

2 0 1 7 S C H O O L T A X R O L L
 WHOLLY EXEMPT SECTION OF THE ROLL - 8
 OWNERS NAME SEQUENCE
 UNIFORM PERCENT OF VALUE IS 100.00

PAGE 932
 VALUATION DATE-JUL 01, 2016
 TAXABLE STATUS DATE-MAR 01, 2017

TAX MAP PARCEL NUMBER	PROPERTY LOCATION & CLASS	ASSESSMENT	EXEMPTION CODE-----	SCHOOL
CURRENT OWNERS NAME	SCHOOL DISTRICT	LAND	TAX DESCRIPTION	TAXABLE VALUE
CURRENT OWNERS ADDRESS	PARCEL SIZE/GRID COORD	TOTAL	SPECIAL DISTRICTS	TAX AMOUNT
***** 72.062-3-2 *****				
	3 Clinton St		ACCT 8-108- 2	
72.062-3-2	620 Religious		Religious 25110	115,000
Roman Catholic Church	Heuvelton Centr 406404	12,100	Heuvelton Cent Sch	0.00
5 Clinton St	129x157x124x157	115,000	School Tax/Library	0.00
Heuvelton, NY 13654	FRNT 129.00 DPTH 157.00			
	EAST-0220035 NRTH-1685061			
	DEED BOOK 335 PG-00060			
	FULL MARKET VALUE	115,000		
TOTAL TAX ---				0.00**

STATE OF NEW YORK
 COUNTY - St Lawrence
 SCHOOL - Heuvelton Central
 TOWN - Oswegatchie
 VILLAGE - Heuvelton
 SWIS - 406401

2017 SCHOOL TAX ROLL
 WHOLLY EXEMPT SECTION OF THE ROLL - 8
 NAME SECTION - R
 UNIFORM PERCENT OF VALUE IS 100.00

PAGE 933
 VALUATION DATE-JUL 01, 2016
 TAXABLE STATUS DATE-MAR 01, 2017
 RPS155/V04/L015
 CURRENT DATE 8/24/2017

*** SPECIAL DISTRICT SUMMARY ***

CODE	DISTRICT NAME	TOTAL PARCELS	EXTENSION TYPE	EXTENSION VALUE	AD VALOREM VALUE	EXEMPT AMOUNT	TAXABLE VALUE	TOTAL TAX
------	---------------	---------------	----------------	-----------------	------------------	---------------	---------------	-----------

NO SPECIAL DISTRICTS AT THIS LEVEL

*** SCHOOL DISTRICT SUMMARY ***

CODE	DISTRICT NAME	TOTAL PARCELS	ASSESSED LAND	ASSESSED TOTAL	EXEMPT AMOUNT	TOTAL TAXABLE	TOTAL TAX
					----- STAR AMOUNT	----- STAR TAXABLE	
	Heuvelton Central	1	12,100	115,000	115,000		
406404							
	S U B - T O T A L	1	12,100	115,000	115,000		
	S U B - T O T A L (CONT)						
	T O T A L	1	12,100	115,000	115,000		
	T O T A L (CONT)						

*** SYSTEM CODES SUMMARY ***

NO SYSTEM EXEMPTIONS AT THIS LEVEL

*** EXEMPTION SUMMARY ***

CODE	DESCRIPTION	TOTAL PARCELS	SCHOOL
25110	Religious	1	115,000
	T O T A L	1	115,000

STATE OF NEW YORK
 COUNTY - St Lawrence
 SCHOOL - Heuvelton Central
 TOWN - Oswegatchie
 VILLAGE - Heuvelton
 SWIS - 406401

2 0 1 7 S C H O O L T A X R O L L
 WHOLLY EXEMPT SECTION OF THE ROLL - 8
 N A M E S E C T I O N - R
 UNIFORM PERCENT OF VALUE IS 100.00

PAGE 934
 VALUATION DATE-JUL 01, 2016
 TAXABLE STATUS DATE-MAR 01, 2017
 RPS155/V04/L015
 CURRENT DATE 8/24/2017

*** G R A N D T O T A L S ***

ROLL SEC	DESCRIPTION	TOTAL PARCELS	ASSESSED LAND	ASSESSED TOTAL	EXEMPT AMOUNT ----- STAR AMOUNT	TOTAL TAXABLE ----- STAR TAXABLE	TAX RATE	TOTAL TAX
	RS 8 TOTAL		12,100	115,000	115,000			
8	SPEC DIST TAXES WHOLLY EXEMPT	1						

STATE OF NEW YORK
 COUNTY - St Lawrence
 SCHOOL - Heuvelton Central
 TOWN - Oswegatchie
 VILLAGE - Heuvelton
 SWIS - 406401

2 0 1 7 S C H O O L T A X R O L L
 WHOLLY EXEMPT SECTION OF THE ROLL - 8
 OWNERS NAME SEQUENCE
 UNIFORM PERCENT OF VALUE IS 100.00

PAGE 935
 VALUATION DATE-JUL 01, 2016
 TAXABLE STATUS DATE-MAR 01, 2017

TAX MAP PARCEL NUMBER	PROPERTY LOCATION & CLASS	ASSESSMENT	EXEMPTION CODE-----	SCHOOL
CURRENT OWNERS NAME	SCHOOL DISTRICT	LAND	TAX DESCRIPTION	TAXABLE VALUE
CURRENT OWNERS ADDRESS	PARCEL SIZE/GRID COORD	TOTAL	SPECIAL DISTRICTS	TAX AMOUNT

72.054-1-3	Wilson			72.054-1-3 *****
Town Of Oswegatchie	330 Vacant comm		Town Owned 13500	ACCT PT 1-60-15
% Village Clerk	Heuvelton Centr 406404	500	Heuvelton Cent Sch	
51 State St	Re:Rear Land	500	School Tax/Library	
Heuvelton, NY 13654	250x78x227			
	FRNT 250.00 DPTH 76.00			
	EAST-0220972 NRTH-1687477			
	DEED BOOK 257 PG-466			
	FULL MARKET VALUE	500		
			TOTAL TAX ---	0.00**

72.062-3-1	51 State St			72.062-3-1 *****
Town Of Oswegatchie	652 Govt bldgs		Town Owned 13500	ACCT 8-106- 5
Attn: Town Clerk	Heuvelton Centr 406404	9,100	Heuvelton Cent Sch	
51 State St	Re:town & Village	215,000	School Tax/Library	
Heuvelton, NY 13654	Municipal Offices			
	65x160x71x157			
	FRNT 65.00 DPTH 159.00			
	EAST-0219976 NRTH-1685123			
	DEED BOOK 264 PG-00009			
	FULL MARKET VALUE	215,000		
			TOTAL TAX ---	0.00**

STATE OF NEW YORK
 COUNTY - St Lawrence
 SCHOOL - Heuvelton Central
 TOWN - Oswegatchie
 VILLAGE - Heuvelton
 SWIS - 406401

2 0 1 7 S C H O O L T A X R O L L
 WHOLLY EXEMPT SECTION OF THE ROLL - 8
 N A M E S E C T I O N - T
 UNIFORM PERCENT OF VALUE IS 100.00

PAGE 936
 VALUATION DATE-JUL 01, 2016
 TAXABLE STATUS DATE-MAR 01, 2017
 RPS155/V04/L015
 CURRENT DATE 8/24/2017

*** S P E C I A L D I S T R I C T S U M M A R Y ***

CODE	DISTRICT NAME	TOTAL PARCELS	EXTENSION TYPE	EXTENSION VALUE	AD VALOREM VALUE	EXEMPT AMOUNT	TAXABLE VALUE	TOTAL TAX
------	---------------	---------------	----------------	-----------------	------------------	---------------	---------------	-----------

NO SPECIAL DISTRICTS AT THIS LEVEL

*** S C H O O L D I S T R I C T S U M M A R Y ***

CODE	DISTRICT NAME	TOTAL PARCELS	ASSESSED LAND	ASSESSED TOTAL	EXEMPT AMOUNT	TOTAL TAXABLE	TOTAL TAX
					----- STAR AMOUNT	----- STAR TAXABLE	
	Heuvelton Central	2	9,600	215,500	215,500		
406404							
	S U B - T O T A L	2	9,600	215,500	215,500		
	S U B - T O T A L (CONT)						
	T O T A L	2	9,600	215,500	215,500		
	T O T A L (CONT)						

*** S Y S T E M C O D E S S U M M A R Y ***

NO SYSTEM EXEMPTIONS AT THIS LEVEL

*** E X E M P T I O N S U M M A R Y ***

CODE	DESCRIPTION	TOTAL PARCELS	SCHOOL
13500	Town Owned	2	215,500
	T O T A L	2	215,500

STATE OF NEW YORK
 COUNTY - St Lawrence
 SCHOOL - Heuvelton Central
 TOWN - Oswegatchie
 VILLAGE - Heuvelton
 SWIS - 406401

2 0 1 7 S C H O O L T A X R O L L
 WHOLLY EXEMPT SECTION OF THE ROLL - 8
 N A M E S E C T I O N - T
 UNIFORM PERCENT OF VALUE IS 100.00

PAGE 937
 VALUATION DATE-JUL 01, 2016
 TAXABLE STATUS DATE-MAR 01, 2017
 RPS155/V04/L015
 CURRENT DATE 8/24/2017

*** G R A N D T O T A L S ***

ROLL SEC	DESCRIPTION	TOTAL PARCELS	ASSESSED LAND	ASSESSED TOTAL	EXEMPT AMOUNT ----- STAR AMOUNT	TOTAL TAXABLE ----- STAR TAXABLE	TAX RATE	TOTAL TAX
	RS 8 TOTAL		9,600	215,500	215,500			
8	SPEC DIST TAXES WHOLLY EXEMPT	2						

STATE OF NEW YORK
 COUNTY - St Lawrence
 SCHOOL - Heuvelton Central
 TOWN - Oswegatchie
 VILLAGE - Heuvelton
 SWIS - 406401

2 0 1 7 S C H O O L T A X R O L L
 WHOLLY EXEMPT SECTION OF THE ROLL - 8
 OWNERS NAME SEQUENCE
 UNIFORM PERCENT OF VALUE IS 100.00

PAGE 938
 VALUATION DATE-JUL 01, 2016
 TAXABLE STATUS DATE-MAR 01, 2017

TAX MAP PARCEL NUMBER	PROPERTY LOCATION & CLASS	ASSESSMENT	EXEMPTION CODE-----	SCHOOL
CURRENT OWNERS NAME	SCHOOL DISTRICT	LAND	TAX DESCRIPTION	TAXABLE VALUE
CURRENT OWNERS ADDRESS	PARCEL SIZE/GRID COORD	TOTAL	SPECIAL DISTRICTS	TAX AMOUNT
***** 72.054-2-7.1 *****				
	30 Irish Settlement Rd		ACCT 1- 9- 5.1	
72.054-2-7.1	632 Benevolent		Other Non 25300	325,000
United Helpers Intermediate	Heuvelton Centr 406404	17,000	Heuvelton Cent Sch	0.00
Attn:United Helpers Management	Re:joins Town Parcel	325,000	School Tax/Library	0.00
732 Ford St	72.003-2-7			
Ogdensburg, NY 13669	ACRES 4.20			
	EAST-0221831 NRTH-1686829			
	DEED BOOK 1010 PG-00196			
	FULL MARKET VALUE	325,000		
TOTAL TAX ---				0.00**

STATE OF NEW YORK
 COUNTY - St Lawrence
 SCHOOL - Heuvelton Central
 TOWN - Oswegatchie
 VILLAGE - Heuvelton
 SWIS - 406401

2 0 1 7 S C H O O L T A X R O L L
 WHOLLY EXEMPT SECTION OF THE ROLL - 8
 N A M E S E C T I O N - U
 UNIFORM PERCENT OF VALUE IS 100.00

PAGE 939
 VALUATION DATE-JUL 01, 2016
 TAXABLE STATUS DATE-MAR 01, 2017
 RPS155/V04/L015
 CURRENT DATE 8/24/2017

*** S P E C I A L D I S T R I C T S U M M A R Y ***

CODE	DISTRICT NAME	TOTAL PARCELS	EXTENSION TYPE	EXTENSION VALUE	AD VALOREM VALUE	EXEMPT AMOUNT	TAXABLE VALUE	TOTAL TAX
------	---------------	---------------	----------------	-----------------	------------------	---------------	---------------	-----------

NO SPECIAL DISTRICTS AT THIS LEVEL

*** S C H O O L D I S T R I C T S U M M A R Y ***

CODE	DISTRICT NAME	TOTAL PARCELS	ASSESSED LAND	ASSESSED TOTAL	EXEMPT AMOUNT	TOTAL TAXABLE	TOTAL TAX
					----- STAR AMOUNT	----- STAR TAXABLE	
	Heuvelton Central	1	17,000	325,000	325,000		
406404							
	S U B - T O T A L	1	17,000	325,000	325,000		
	S U B - T O T A L (CONT)						
	T O T A L	1	17,000	325,000	325,000		
	T O T A L (CONT)						

*** S Y S T E M C O D E S S U M M A R Y ***

NO SYSTEM EXEMPTIONS AT THIS LEVEL

*** E X E M P T I O N S U M M A R Y ***

CODE	DESCRIPTION	TOTAL PARCELS	SCHOOL
25300	Other Non	1	325,000
	T O T A L	1	325,000

STATE OF NEW YORK
 COUNTY - St Lawrence
 SCHOOL - Heuvelton Central
 TOWN - Oswegatchie
 VILLAGE - Heuvelton
 SWIS - 406401

2 0 1 7 S C H O O L T A X R O L L
 WHOLLY EXEMPT SECTION OF THE ROLL - 8
 N A M E S E C T I O N - U
 UNIFORM PERCENT OF VALUE IS 100.00

PAGE 940
 VALUATION DATE-JUL 01, 2016
 TAXABLE STATUS DATE-MAR 01, 2017
 RPS155/V04/L015
 CURRENT DATE 8/24/2017

*** G R A N D T O T A L S ***

ROLL SEC	DESCRIPTION	TOTAL PARCELS	ASSESSED LAND	ASSESSED TOTAL	EXEMPT AMOUNT ----- STAR AMOUNT	TOTAL TAXABLE ----- STAR TAXABLE	TAX RATE	TOTAL TAX
	RS 8 TOTAL		17,000	325,000	325,000			
8	SPEC DIST TAXES WHOLLY EXEMPT	1						

STATE OF NEW YORK
 COUNTY - St Lawrence
 SCHOOL - Heuvelton Central
 TOWN - Oswegatchie
 VILLAGE - Heuvelton
 SWIS - 406401

2 0 1 7 S C H O O L T A X R O L L
 WHOLLY EXEMPT SECTION OF THE ROLL - 8
 OWNERS NAME SEQUENCE
 UNIFORM PERCENT OF VALUE IS 100.00

PAGE 941
 VALUATION DATE-JUL 01, 2016
 TAXABLE STATUS DATE-MAR 01, 2017

TAX MAP PARCEL NUMBER	PROPERTY LOCATION & CLASS	ASSESSMENT	EXEMPTION CODE-----	SCHOOL
CURRENT OWNERS NAME	SCHOOL DISTRICT	LAND	TAX DESCRIPTION	TAXABLE VALUE
CURRENT OWNERS ADDRESS	PARCEL SIZE/GRID COORD	TOTAL	SPECIAL DISTRICTS	TAX AMOUNT
***** 72.062-4-7 *****				
	88 Lisbon St			ACCT 8-106- 8
72.062-4-7	651 Highway gar		Village Ow 13650	100,000
Village Garage	Heuvelton Centr 406404	13,500	Heuvelton Cent Sch	0.00
Attn: Village Clerk	FRNT 35.00 DPTH	100,000	School Tax/Library	0.00
PO Box 229	ACRES 0.60			
Heuvelton, NY 13654	EAST-0221385 NRTH-1685646			
	DEED BOOK 727 PG-261			
	FULL MARKET VALUE	100,000		
				TOTAL TAX ---
				0.00**
***** 72.054-2-35 *****				
	Irish Settlement Rd			
72.054-2-35	314 Rural vac<10		Village Ow 13650	1,000
Village Of Heuvelton	Heuvelton Centr 406404	1,000	Heuvelton Cent Sch	0.00
% Village Clerk	Portion of Wilson Street	1,000	School Tax/Library	0.00
51 State St	Resolution 13-010			
Heuvelton, NY 13654	50x255x510x44x470x225			
	FRNT 44.00 DPTH			
	ACRES 0.86			
	EAST-0221067 NRTH-1687245			
	FULL MARKET VALUE	1,000		
				TOTAL TAX ---
				0.00**
***** 72.062-4-10 *****				
	Water			ACCT 8-109-16
72.062-4-10	314 Rural vac<10 - WTRFNT		Village Ow 13650	1,500
Village Of Heuvelton	Heuvelton Centr 406404	1,500	Heuvelton Cent Sch	0.00
Attn: Village Clerk	888x70x900	1,500	School Tax/Library	0.00
51 State St	FRNT 888.00 DPTH 30.00			
Heuvelton, NY 13654	EAST-0221680 NRTH-1685583			
	DEED BOOK 714 PG-00354			
	FULL MARKET VALUE	1,500		
				TOTAL TAX ---
				0.00**
***** 72.062-5-5 *****				
	40 Water St			ACCT 8-106-14
72.062-5-5	314 Rural vac<10 - WTRFNT		Village Ow 13650	4,000
Village Of Heuvelton	Heuvelton Centr 406404	4,000	Heuvelton Cent Sch	0.00
Attn: Village Clerk	120x120x29	4,000	School Tax/Library	0.00
51 State St	FRNT 120.00 DPTH 25.00			
Heuvelton, NY 13654	EAST-0220974 NRTH-1684772			
	DEED BOOK 714 PG-00354			
	FULL MARKET VALUE	4,000		
				TOTAL TAX ---
				0.00**

STATE OF NEW YORK
 COUNTY - St Lawrence
 SCHOOL - Heuvelton Central
 TOWN - Oswegatchie
 VILLAGE - Heuvelton
 SWIS - 406401

2 0 1 7 S C H O O L T A X R O L L
 WHOLLY EXEMPT SECTION OF THE ROLL - 8
 OWNERS NAME SEQUENCE
 UNIFORM PERCENT OF VALUE IS 100.00

TAX MAP PARCEL NUMBER	PROPERTY LOCATION & CLASS	ASSESSMENT	EXEMPTION CODE-----	SCHOOL
CURRENT OWNERS NAME	SCHOOL DISTRICT	LAND	TAX DESCRIPTION	TAXABLE VALUE
CURRENT OWNERS ADDRESS	PARCEL SIZE/GRID COORD	TOTAL	SPECIAL DISTRICTS	TAX AMOUNT
***** 72.062-5-20 *****				
	67 State St			ACCT 1- 10- 6
72.062-5-20	330 Vacant comm		Village Ow 13650	5,000
Village of Heuvelton	Heuvelton Centr 406404	5,000	Heuvelton Cent Sch	0.00
51 State St	Re:Park	5,000	School Tax/Library	0.00
Heuvelton, NY 13654	FRNT 65.00 DPTH 54.00			
	EAST-0220329 NRTH-1684719			
	DEED BOOK 2006 PG-22800			
	FULL MARKET VALUE	5,000		
TOTAL TAX ---				0.00**
***** 72.062-6-22.12 *****				
	State St			
72.062-6-22.12	330 Vacant comm		Town Owned 13500	1,000
Village of Heuvelton	Heuvelton Centr 406404	1,000	Heuvelton Cent Sch	0.00
51 State St	18x140x15x138	1,000	School Tax/Library	0.00
Heuvelton, NY 13654	FRNT 18.00 DPTH 140.00			
	EAST-0220113 NRTH-1684679			
	DEED BOOK 2008 PG-19684			
	FULL MARKET VALUE	1,000		
TOTAL TAX ---				0.00**
***** 72.070-1-3 *****				
	Off Lisbon/Oswegatchie RVR			ACCT 8-109-17
72.070-1-3	330 Vacant comm - WTRFNT		Village Ow 13650	9,000
Village Of Heuvelton	Heuvelton Centr 406404	9,000	Heuvelton Cent Sch	0.00
Attn: Village Clerk	Village Lot	9,000	School Tax/Library	0.00
51 State St	(Parking Lot)			
Heuvelton, NY 13654	150x226x175x310			
	FRNT 175.00 DPTH 249.00			
	EAST-0219798 NRTH-1683032			
	DEED BOOK 714 PG-00354			
	FULL MARKET VALUE	9,000		
TOTAL TAX ---				0.00**
***** 72.070-2-26 *****				
	91 State St			ACCT 1- 15- 9
72.070-2-26	330 Vacant comm		Village Ow 13650	7,000
Village of Heuvelton	Heuvelton Centr 406404	7,000	Heuvelton Cent Sch	0.00
51 State St	Re:old Store 2.0Sty-Demol	7,000	School Tax/Library	0.00
Heuvelton, NY 13654	FRNT 136.00 DPTH 83.00			
	EAST-0221083 NRTH-1684095			
	DEED BOOK 2001 PG-9895			
	FULL MARKET VALUE	7,000		
TOTAL TAX ---				0.00**

STATE OF NEW YORK
 COUNTY - St Lawrence
 SCHOOL - Heuvelton Central
 TOWN - Oswegatchie
 VILLAGE - Heuvelton
 SWIS - 406401

2 0 1 7 S C H O O L T A X R O L L
 WHOLLY EXEMPT SECTION OF THE ROLL - 8
 OWNERS NAME SEQUENCE
 UNIFORM PERCENT OF VALUE IS 100.00

PAGE 943
 VALUATION DATE-JUL 01, 2016
 TAXABLE STATUS DATE-MAR 01, 2017

TAX MAP PARCEL NUMBER	PROPERTY LOCATION & CLASS	ASSESSMENT	EXEMPTION CODE-----	SCHOOL
CURRENT OWNERS NAME	SCHOOL DISTRICT	LAND	TAX DESCRIPTION	TAXABLE VALUE
CURRENT OWNERS ADDRESS	PARCEL SIZE/GRID COORD	TOTAL	SPECIAL DISTRICTS	TAX AMOUNT
***** 72.070-2-27 *****				
	95 State St			ACCT 8-106-10
72.070-2-27	662 Police/fire		Village Ow 13650	90,000
Village Of Heuvelton	Heuvelton Centr 406404	10,900	Heuvelton Cent Sch	0.00
Attn: Village Clerk	Re:fire Hall/station	90,000	School Tax/Library	0.00
51 State St	FRNT 92.00 DPTH 166.00			
Heuvelton, NY 13654	ACRES 0.35			
	EAST-0221198 NRTH-1684054			
	DEED BOOK 1998 PG-17023			
	FULL MARKET VALUE	90,000		
			TOTAL TAX ---	0.00**
***** 72.070-3-1 *****				
	97 State St			ACCT 1- 20- 4
72.070-3-1	311 Res vac land		Village Ow 13650	7,000
Village Of Heuvelton	Heuvelton Centr 406404	7,000	Heuvelton Cent Sch	0.00
% Village Clerk	142x165x136x175	7,000	School Tax/Library	0.00
51 State St	FRNT 142.00 DPTH 170.00			
Heuvelton, NY 13654	EAST-0221281 NRTH-1683973			
	DEED BOOK 1028 PG-00972			
	FULL MARKET VALUE	7,000		
			TOTAL TAX ---	0.00**

STATE OF NEW YORK
 COUNTY - St Lawrence
 SCHOOL - Heuvelton Central
 TOWN - Oswegatchie
 VILLAGE - Heuvelton
 SWIS - 406401

2 0 1 7 S C H O O L T A X R O L L
 WHOLLY EXEMPT SECTION OF THE ROLL - 8
 N A M E S E C T I O N - V
 UNIFORM PERCENT OF VALUE IS 100.00

PAGE 944
 VALUATION DATE-JUL 01, 2016
 TAXABLE STATUS DATE-MAR 01, 2017
 RPS155/V04/L015
 CURRENT DATE 8/24/2017

*** S P E C I A L D I S T R I C T S U M M A R Y ***

CODE	DISTRICT NAME	TOTAL PARCELS	EXTENSION TYPE	EXTENSION VALUE	AD VALOREM VALUE	EXEMPT AMOUNT	TAXABLE VALUE	TOTAL TAX
------	---------------	---------------	----------------	-----------------	------------------	---------------	---------------	-----------

NO SPECIAL DISTRICTS AT THIS LEVEL

*** S C H O O L D I S T R I C T S U M M A R Y ***

CODE	DISTRICT NAME	TOTAL PARCELS	ASSESSED LAND	ASSESSED TOTAL	EXEMPT AMOUNT	TOTAL TAXABLE	TOTAL TAX
					----- STAR AMOUNT	----- STAR TAXABLE	
	Heuvelton Central	10	59,900	225,500	225,500		
406404							
	S U B - T O T A L	10	59,900	225,500	225,500		
	S U B - T O T A L (CONT)						
	T O T A L	10	59,900	225,500	225,500		
	T O T A L (CONT)						

*** S Y S T E M C O D E S S U M M A R Y ***

NO SYSTEM EXEMPTIONS AT THIS LEVEL

*** E X E M P T I O N S U M M A R Y ***

CODE	DESCRIPTION	TOTAL PARCELS	SCHOOL
13500	Town Owned	1	1,000
13650	Village Ow	9	224,500
	T O T A L	10	225,500

STATE OF NEW YORK
 COUNTY - St Lawrence
 SCHOOL - Heuvelton Central
 TOWN - Oswegatchie
 VILLAGE - Heuvelton
 SWIS - 406401

2 0 1 7 S C H O O L T A X R O L L
 WHOLLY EXEMPT SECTION OF THE ROLL - 8
 N A M E S E C T I O N - V
 UNIFORM PERCENT OF VALUE IS 100.00

PAGE 945
 VALUATION DATE-JUL 01, 2016
 TAXABLE STATUS DATE-MAR 01, 2017
 RPS155/V04/L015
 CURRENT DATE 8/24/2017

*** G R A N D T O T A L S ***

ROLL SEC	DESCRIPTION	TOTAL PARCELS	ASSESSED LAND	ASSESSED TOTAL	EXEMPT AMOUNT ----- STAR AMOUNT	TOTAL TAXABLE ----- STAR TAXABLE	TAX RATE	TOTAL TAX
	RS 8 TOTAL		59,900	225,500	225,500			
8	SPEC DIST TAXES WHOLLY EXEMPT	10						

STATE OF NEW YORK
 COUNTY - St Lawrence
 SCHOOL - Heuvelton Central
 TOWN - Oswegatchie
 VILLAGE - Heuvelton
 SWIS - 406401

2 0 1 7 S C H O O L T A X R O L L
 WHOLLY EXEMPT SECTION OF THE ROLL - 8
 OWNERS NAME SEQUENCE
 UNIFORM PERCENT OF VALUE IS 100.00

PAGE 946
 VALUATION DATE-JUL 01, 2016
 TAXABLE STATUS DATE-MAR 01, 2017

TAX MAP PARCEL NUMBER	PROPERTY LOCATION & CLASS	ASSESSMENT	EXEMPTION CODE-----	SCHOOL
CURRENT OWNERS NAME	SCHOOL DISTRICT	LAND	TAX DESCRIPTION	TAXABLE VALUE
CURRENT OWNERS ADDRESS	PARCEL SIZE/GRID COORD	TOTAL	SPECIAL DISTRICTS	TAX AMOUNT
***** 72.062-2-19 *****				
	18 York St		ACCT 8-107-13	
72.062-2-19	620 Religious		Religious 25110	215,000
Wesleyan Methodist Church	Heuvelton Centr 406404	12,600	Heuvelton Cent Sch	0.00
18 York St	FRNT 112.00 DPTH 225.00	215,000	School Tax/Library	0.00
Heuvelton, NY 13654	EAST-0220030 NRTH-1685500			
	DEED BOOK 295 PG-00365			
	FULL MARKET VALUE	215,000		
TOTAL TAX ---				0.00**

STATE OF NEW YORK
 COUNTY - St Lawrence
 SCHOOL - Heuvelton Central
 TOWN - Oswegatchie
 VILLAGE - Heuvelton
 SWIS - 406401

2 0 1 7 S C H O O L T A X R O L L
 WHOLLY EXEMPT SECTION OF THE ROLL - 8
 N A M E S E C T I O N - W
 UNIFORM PERCENT OF VALUE IS 100.00

PAGE 947
 VALUATION DATE-JUL 01, 2016
 TAXABLE STATUS DATE-MAR 01, 2017
 RPS155/V04/L015
 CURRENT DATE 8/24/2017

*** S P E C I A L D I S T R I C T S U M M A R Y ***

CODE	DISTRICT NAME	TOTAL PARCELS	EXTENSION TYPE	EXTENSION VALUE	AD VALOREM VALUE	EXEMPT AMOUNT	TAXABLE VALUE	TOTAL TAX
------	---------------	---------------	----------------	-----------------	------------------	---------------	---------------	-----------

NO SPECIAL DISTRICTS AT THIS LEVEL

*** S C H O O L D I S T R I C T S U M M A R Y ***

CODE	DISTRICT NAME	TOTAL PARCELS	ASSESSED LAND	ASSESSED TOTAL	EXEMPT AMOUNT	TOTAL TAXABLE	TOTAL TAX
					----- STAR AMOUNT	----- STAR TAXABLE	
	Heuvelton Central	1	12,600	215,000	215,000		
406404							
	S U B - T O T A L	1	12,600	215,000	215,000		
	S U B - T O T A L (CONT)						
	T O T A L	1	12,600	215,000	215,000		
	T O T A L (CONT)						

*** S Y S T E M C O D E S S U M M A R Y ***

NO SYSTEM EXEMPTIONS AT THIS LEVEL

*** E X E M P T I O N S U M M A R Y ***

CODE	DESCRIPTION	TOTAL PARCELS	SCHOOL
25110	Religious	1	215,000
	T O T A L	1	215,000

STATE OF NEW YORK
 COUNTY - St Lawrence
 SCHOOL - Heuvelton Central
 TOWN - Oswegatchie
 VILLAGE - Heuvelton
 SWIS - 406401

2 0 1 7 S C H O O L T A X R O L L
 WHOLLY EXEMPT SECTION OF THE ROLL - 8
 N A M E S E C T I O N - W
 UNIFORM PERCENT OF VALUE IS 100.00

PAGE 948
 VALUATION DATE-JUL 01, 2016
 TAXABLE STATUS DATE-MAR 01, 2017
 RPS155/V04/L015
 CURRENT DATE 8/24/2017

*** G R A N D T O T A L S ***

ROLL SEC	DESCRIPTION	TOTAL PARCELS	ASSESSED LAND	ASSESSED TOTAL	EXEMPT AMOUNT ----- STAR AMOUNT	TOTAL TAXABLE ----- STAR TAXABLE	TAX RATE	TOTAL TAX
	RS 8 TOTAL		12,600	215,000	215,000			
8	SPEC DIST TAXES WHOLLY EXEMPT	1						

STATE OF NEW YORK
 COUNTY - St Lawrence
 SCHOOL - Heuvelton Central
 TOWN - Oswegatchie
 VILLAGE - Heuvelton
 SWIS - 406401

2 0 1 7 S C H O O L T A X R O L L
 WHOLLY EXEMPT SECTION OF THE ROLL - 8
 UNIFORM PERCENT OF VALUE IS 100.00

PAGE 949
 VALUATION DATE-JUL 01, 2016
 TAXABLE STATUS DATE-MAR 01, 2017
 RPS155/V04/L015
 CURRENT DATE 8/24/2017

R O L L S U B S E C T I O N - - T O T A L S

*** S P E C I A L D I S T R I C T S U M M A R Y ***

CODE	DISTRICT NAME	TOTAL PARCELS	EXTENSION TYPE	EXTENSION VALUE	AD VALOREM VALUE	EXEMPT AMOUNT	TAXABLE VALUE	TOTAL TAX
------	---------------	---------------	----------------	-----------------	------------------	---------------	---------------	-----------

NO SPECIAL DISTRICTS AT THIS LEVEL

*** S C H O O L D I S T R I C T S U M M A R Y ***

CODE	DISTRICT NAME	TOTAL PARCELS	ASSESSED LAND	ASSESSED TOTAL	EXEMPT AMOUNT	TOTAL TAXABLE	TOTAL TAX
					----- STAR AMOUNT	----- STAR TAXABLE	
	Heuvelton Central	30	305,400	6053,500	6053,500		
406404	S U B - T O T A L	30	305,400	6053,500	6053,500		
	S U B - T O T A L (CONT)						
	T O T A L	30	305,400	6053,500	6053,500		
	T O T A L (CONT)						

*** S Y S T E M C O D E S S U M M A R Y ***

NO SYSTEM EXEMPTIONS AT THIS LEVEL

*** E X E M P T I O N S U M M A R Y ***

CODE	DESCRIPTION	TOTAL PARCELS	SCHOOL
13500	Town Owned	3	216,500
13650	Village Ow	9	224,500
13800	SCHOOL 408	3	3608,000
25110	Religious	6	758,100
25210	Hospital	2	91,000

STATE OF NEW YORK
 COUNTY - St Lawrence
 SCHOOL - Heuvelton Central
 TOWN - Oswegatchie
 VILLAGE - Heuvelton
 SWIS - 406401

2 0 1 7 S C H O O L T A X R O L L
 WHOLLY EXEMPT SECTION OF THE ROLL - 8
 UNIFORM PERCENT OF VALUE IS 100.00

PAGE 950
 VALUATION DATE-JUL 01, 2016
 TAXABLE STATUS DATE-MAR 01, 2017
 RPS155/V04/L015
 CURRENT DATE 8/24/2017

R O L L S U B S E C T I O N - - T O T A L S

*** E X E M P T I O N S U M M A R Y ***

CODE	DESCRIPTION	TOTAL PARCELS	SCHOOL
25300	Other Non	3	535,000
26100	VETORG CTS	1	100,000
27350	NALL CEM	2	20,400
28110	Housing De	1	500,000
	T O T A L	30	6053,500

*** G R A N D T O T A L S ***

ROLL SEC	DESCRIPTION	TOTAL PARCELS	ASSESSED LAND	ASSESSED TOTAL	EXEMPT AMOUNT ----- STAR AMOUNT	TOTAL TAXABLE ----- STAR TAXABLE	TAX RATE	TOTAL TAX
8	RS 8 TOTAL SPEC DIST TAXES WHOLLY EXEMPT	30	305,400	6053,500	6,053,500			

STATE OF NEW YORK
 COUNTY - St Lawrence
 SCHOOL - Heuvelton Central
 TOWN - Oswegatchie
 VILLAGE - Heuvelton
 SWIS - 406401

2 0 1 7 S C H O O L T A X R O L L
 WHOLLY EXEMPT SECTION OF THE ROLL - 8
 UNIFORM PERCENT OF VALUE IS 100.00

PAGE 951
 VALUATION DATE-JUL 01, 2016
 TAXABLE STATUS DATE-MAR 01, 2017
 RPS155/V04/L015
 CURRENT DATE 8/24/2017

R O L L S E C T I O N T O T A L S

*** S P E C I A L D I S T R I C T S U M M A R Y ***

CODE	DISTRICT NAME	TOTAL PARCELS	EXTENSION TYPE	EXTENSION VALUE	AD VALOREM VALUE	EXEMPT AMOUNT	TAXABLE VALUE	TOTAL TAX
------	---------------	---------------	----------------	-----------------	------------------	---------------	---------------	-----------

NO SPECIAL DISTRICTS AT THIS LEVEL

*** S C H O O L D I S T R I C T S U M M A R Y ***

CODE	DISTRICT NAME	TOTAL PARCELS	ASSESSED LAND	ASSESSED TOTAL	EXEMPT AMOUNT	TOTAL TAXABLE	TOTAL TAX
					-----	-----	
					STAR AMOUNT	STAR TAXABLE	
	Heuvelton Central	30	305,400	6053,500	6053,500		
406404							
	S U B - T O T A L	30	305,400	6053,500	6053,500		
	S U B - T O T A L (CONT)						
	T O T A L	30	305,400	6053,500	6053,500		
	T O T A L (CONT)						

*** S Y S T E M C O D E S S U M M A R Y ***

NO SYSTEM EXEMPTIONS AT THIS LEVEL

*** E X E M P T I O N S U M M A R Y ***

CODE	DESCRIPTION	TOTAL PARCELS	SCHOOL
13500	Town Owned	3	216,500
13650	Village Ow	9	224,500
13800	SCHOOL 408	3	3608,000
25110	Religious	6	758,100
25210	Hospital	2	91,000

STATE OF NEW YORK
 COUNTY - St Lawrence
 SCHOOL - Heuvelton Central
 TOWN - Oswegatchie
 VILLAGE - Heuvelton
 SWIS - 406401

2 0 1 7 S C H O O L T A X R O L L
 WHOLLY EXEMPT SECTION OF THE ROLL - 8
 UNIFORM PERCENT OF VALUE IS 100.00

PAGE 952
 VALUATION DATE-JUL 01, 2016
 TAXABLE STATUS DATE-MAR 01, 2017
 RPS155/V04/L015
 CURRENT DATE 8/24/2017

R O L L S E C T I O N T O T A L S

*** E X E M P T I O N S U M M A R Y ***

CODE	DESCRIPTION	TOTAL PARCELS	SCHOOL
25300	Other Non	3	535,000
26100	VETORG CTS	1	100,000
27350	NALL CEM	2	20,400
28110	Housing De	1	500,000
	T O T A L	30	6053,500

*** G R A N D T O T A L S ***

ROLL SEC	DESCRIPTION	TOTAL PARCELS	ASSESSED LAND	ASSESSED TOTAL	EXEMPT AMOUNT	TOTAL TAXABLE	TAX RATE	TOTAL TAX
					----- STAR AMOUNT	----- STAR TAXABLE		
8	RS 8 TOTAL SPEC DIST TAXES WHOLLY EXEMPT	30	305,400	6053,500	6,053,500			

STATE OF NEW YORK
 COUNTY - St Lawrence
 SCHOOL - Heuvelton Central
 TOWN - Oswegatchie
 VILLAGE - Heuvelton
 SWIS - 406401

2 0 1 7 S C H O O L T A X R O L L

PAGE 953
 VALUATION DATE-JUL 01, 2016
 TAXABLE STATUS DATE-MAR 01, 2017
 RPS155/V04/L015
 CURRENT DATE 8/24/2017

S W I S T O T A L S

*** S P E C I A L D I S T R I C T S U M M A R Y ***

CODE	DISTRICT NAME	TOTAL PARCELS	EXTENSION TYPE	EXTENSION VALUE	AD VALOREM VALUE	EXEMPT AMOUNT	TAXABLE VALUE	TAX RATE	TOTAL TAX
------	---------------	---------------	----------------	-----------------	------------------	---------------	---------------	----------	-----------

NO SPECIAL DISTRICTS AT THIS LEVEL

*** S C H O O L D I S T R I C T S U M M A R Y ***

CODE	DISTRICT NAME	TOTAL PARCELS	ASSESSED LAND	ASSESSED TOTAL	EXEMPT AMOUNT	TOTAL TAXABLE	TAX RATE	TOTAL TAX
					----- STAR AMOUNT	----- STAR TAXABLE		
	Heuvelton Central	379	3503,900	31433,235	6453,124	24,980,111		
406404					7215,800	17,764,311	.119454	360,368.22
	S U B - T O T A L	379	3503,900	31433,235	6453,124	24,980,111		
	S U B - T O T A L (CONT)				7215,800	17,764,311		360,368.22
	T O T A L	379	3503,900	31433,235	6453,124	24,980,111		
	T O T A L (CONT)				7215,800	17,764,311		360,368.22

*** S Y S T E M C O D E S S U M M A R Y ***

NO SYSTEM EXEMPTIONS AT THIS LEVEL

*** E X E M P T I O N S U M M A R Y ***

CODE	DESCRIPTION	TOTAL PARCELS	SCHOOL
13500	Town Owned	3	216,500
13650	Village Ow	9	224,500
13800	SCHOOL 408	3	3608,000
25110	Religious	6	758,100
25210	Hospital	2	91,000

STATE OF NEW YORK
 COUNTY - St Lawrence
 SCHOOL - Heuvelton Central
 TOWN - Oswegatchie
 VILLAGE - Heuvelton
 SWIS - 406401

2 0 1 7 S C H O O L T A X R O L L

PAGE 954
 VALUATION DATE-JUL 01, 2016
 TAXABLE STATUS DATE-MAR 01, 2017
 RPS155/V04/L015
 CURRENT DATE 8/24/2017

S W I S T O T A L S

*** E X E M P T I O N S U M M A R Y ***

CODE	DESCRIPTION	TOTAL PARCELS	SCHOOL
25300	Other Non	3	535,000
26100	VETORG CTS	1	100,000
27350	NALL CEM	2	20,400
28110	Housing De	1	500,000
41720	Ag Distric	1	6,340
41834	ENH STAR	52	2990,000
41854	BAS STAR	142	4225,800
47100	Mass Telec	1	4,744
47610	Business I	1	3,540
49560	Part Non P	1	385,000
	T O T A L	228	13668,924

*** G R A N D T O T A L S ***

ROLL SEC	DESCRIPTION	TOTAL PARCELS	ASSESSED LAND	ASSESSED TOTAL	EXEMPT AMOUNT ----- STAR AMOUNT	TOTAL TAXABLE ----- STAR TAXABLE	TAX RATE
	Heuvelton Cent Sch		3082,100	23423,400	394,880	23,028,520	
	School Tax/Library		3082,100	23423,400	7215,800	15,812,720	20.118101
	SPEC DIST TAXES TAXABLE	330			394,880	23,028,520	0.119454
	Heuvelton Cent Sch			964,871		964,871	
	School Tax/Library			964,871		964,871	20.118101
	SPEC DIST TAXES					964,871	0.119454
5	SPECIAL FRANCHISE	5					
	Heuvelton Cent Sch		116,400	991,464	4,744	986,720	
						986,720	20.118101

318,121.94
 2,750.86
 320,872.80

19,411.36
 115.27
 19,526.63
 19,850.93

STATE OF NEW YORK
 COUNTY - St Lawrence
 SCHOOL - Heuvelton Central
 TOWN - Oswegatchie
 VILLAGE - Heuvelton
 SWIS - 406401

2 0 1 7 S C H O O L T A X R O L L

PAGE 955
 VALUATION DATE-JUL 01, 2016
 TAXABLE STATUS DATE-MAR 01, 2017
 RPS155/V04/L015
 CURRENT DATE 8/24/2017

S W I S T O T A L S

*** G R A N D T O T A L S ***

ROLL SEC	DESCRIPTION	TOTAL PARCELS	ASSESSED LAND	ASSESSED TOTAL	EXEMPT AMOUNT ----- STAR AMOUNT	TOTAL TAXABLE ----- STAR TAXABLE	TAX RATE	
	School Tax/Library		116,400	991,464	4,744	986,720		
	SPEC DIST TAXES					986,720	0.119454	117.86
6	UTILITIES & N.C.	14						19,968.79
					6053,500			
8	SPEC DIST TAXES WHOLLY EXEMPT	30						
	Heuvelton Cent Sch		3503,900	31433,235	6,453,124	24,980,111		
	School Tax/Library		3503,900	31433,235	7215,800	17,764,311	20.118101	357,384.23
	SPEC DIST TAXES				6,453,124	24,980,111	0.119454	2,983.99
*	SUB TOTAL	379						360,368.22
	Heuvelton Cent Sch		3503,900	31433,235	6,453,124	24,980,111		
	School Tax/Library		3503,900	31433,235	7215,800	17,764,311	20.118101	357,384.23
	SPEC DIST TAXES				6,453,124	24,980,111	0.119454	2,983.99
**	GRAND TOTAL	379						360,368.22

STATE OF NEW YORK
 COUNTY - St Lawrence
 SCHOOL - Heuvelton Central
 TOWN - Oswegatchie
 SWIS - 406489

2 0 1 7 S C H O O L T A X R O L L
 T A X A B L E SECTION OF THE ROLL - 1
 OWNERS NAME SEQUENCE
 UNIFORM PERCENT OF VALUE IS 100.00

PAGE 956
 VALUATION DATE-JUL 01, 2016
 TAXABLE STATUS DATE-MAR 01, 2017

TAX MAP PARCEL NUMBER	PROPERTY LOCATION & CLASS	ASSESSMENT	EXEMPTION CODE-----	SCHOOL
CURRENT OWNERS NAME	SCHOOL DISTRICT	LAND	TAX DESCRIPTION	TAXABLE VALUE
CURRENT OWNERS ADDRESS	PARCEL SIZE/GRID COORD	TOTAL	SPECIAL DISTRICTS	TAX AMOUNT

70.004-1-25.1	Lovejoy Rd		70.004-1-25.1	*****
Abar Douglas F	321 Abandoned ag		ACCT 1- 61- 4	BILL 1412
202 English Settlement Rd	Heuvelton Centr 406404	15,000	Heuvelton Cent Sch	15,000 301.77
Ogdensburg, NY 13669	ACRES 14.60	15,000	School Tax/Library	15,000 1.79
	EAST-0184123 NRTH-1685921			
	DEED BOOK 2007 PG-16543			
	FULL MARKET VALUE	15,000		
TOTAL TAX ---				303.56**
				DATE #1 10/02/17
				AMT DUE 303.56

72.001-2-5.1	1112 Bishop Rd		72.001-2-5.1	*****
Abar Francis D (LU)	210 1 Family Res		ACCT 1- 55-13	BILL 1413
Abar Florence L (LU)	Heuvelton Centr 406404	13,000	ENH STAR 41834	65,500
PO Box 315	Re:Log Sty 1.5 Sty W/	100,000	Heuvelton Cent Sch	100,000 2,011.81
Heuvelton, NY 13654	Basmt Gar		School Tax/Library	100,000 11.95
	FRNT 215.00 DPTH			
	ACRES 2.60			
	EAST-0224452 NRTH-1695001			
	DEED BOOK 2016 PG-197			
	FULL MARKET VALUE	100,000		
TOTAL TAX ---				706.02**
				DATE #1 10/02/17
				AMT DUE 706.02

72.003-1-1	4853 Sh 812		72.003-1-1	*****
Abar Francis D (LU)	447 Truck termnl		ACCT 1- 75- 1	BILL 1414
Abar Florence L (LU)	Heuvelton Centr 406404	24,000	Heuvelton Cent Sch	120,000 2,414.17
PO Box 315	ACRES 2.40	120,000	School Tax/Library	120,000 14.33
Heuvelton, NY 13654	EAST-0217515 NRTH-1687597			
	DEED BOOK 2016 PG-196			
	FULL MARKET VALUE	120,000		
TOTAL TAX ---				2,428.50**
				DATE #1 10/02/17
				AMT DUE 2,428.50

59.004-2-12	5429 Sh 812		59.004-2-12	*****
Abar Joel A	210 1 Family Res		ACCT 1- 27-15	BILL 1415
Taylor Jordan L	Heuvelton Centr 406404	11,400	Heuvelton Cent Sch	97,500 1,961.51
5429 State Highway 812	Re:Ranch w/att gar	97,500	School Tax/Library	97,500 11.65
Ogdensburg, NY 13669	092011sp92500			
	FRNT 175.00 DPTH 200.00			
	BANK8888288			
	EAST-0208922 NRTH-1699688			
	DEED BOOK 2016 PG-8182			
	FULL MARKET VALUE	97,500		
TOTAL TAX ---				1,973.16**
				DATE #1 10/02/17
				AMT DUE 1,973.16

STATE OF NEW YORK
 COUNTY - St Lawrence
 SCHOOL - Heuvelton Central
 TOWN - Oswegatchie
 SWIS - 406489

2 0 1 7 S C H O O L T A X R O L L
 T A X A B L E SECTION OF THE ROLL - 1
 OWNERS NAME SEQUENCE
 UNIFORM PERCENT OF VALUE IS 100.00

PAGE 957
 VALUATION DATE-JUL 01, 2016
 TAXABLE STATUS DATE-MAR 01, 2017

TAX MAP PARCEL NUMBER	PROPERTY LOCATION & CLASS	ASSESSMENT	EXEMPTION CODE-----	SCHOOL
CURRENT OWNERS NAME	SCHOOL DISTRICT	LAND	TAX DESCRIPTION	TAXABLE VALUE
CURRENT OWNERS ADDRESS	PARCEL SIZE/GRID COORD	TOTAL	SPECIAL DISTRICTS	TAX AMOUNT
***** 72.001-2-5.2 *****				
1124 Bishop Rd				BILL 1416
72.001-2-5.2	240 Rural res		BAS STAR 41854	30,000
Abar Peter J Sr	Heuvelton Centr 406404	27,300	Heuvelton Cent Sch	107,000 2,152.64
1124 Bishop Rd	Re:ranch W/att Gar	107,000	School Tax/Library	107,000 12.78
Heuvelton, NY 13654-0112	ACRES 36.60			
	EAST-0224691 NRTH-1695746			
	DEED BOOK 1049 PG-821			
	FULL MARKET VALUE	107,000		
			TOTAL TAX ---	1,561.87**
			DATE #1	10/02/17
			AMT DUE	1,561.87
***** 72.003-1-2.2 *****				
4845 Sh 812				ACCT 1- 35- 6.2 BILL 1417
72.003-1-2.2	312 Vac w/imprv		Heuvelton Cent Sch	40,000 804.72
Abar Peter J Sr	Heuvelton Centr 406404	20,000	School Tax/Library	40,000 4.78
1124 Bishop Rd	Re:Commercial Garage	40,000		
Heuvelton, NY 13654	FRNT 400.00 DPTH			
	ACRES 7.50			
PRIOR OWNER ON 3/01/2017	EAST-0217651 NRTH-1687180			
Abar Peter J Sr	DEED BOOK 2017 PG-10396			
	FULL MARKET VALUE	40,000		
			TOTAL TAX ---	809.50**
			DATE #1	10/02/17
			AMT DUE	809.50
***** 70.004-1-26.2 *****				
200 Lovejoy Rd				BILL 1418
70.004-1-26.2	210 1 Family Res		Heuvelton Cent Sch	55,000 1,106.50
Abar Randy	Heuvelton Centr 406404	12,600	School Tax/Library	55,000 6.57
Abar Linda	Re:07sp71000	55,000		
110 St Lawrence Ave	FRNT 182.00 DPTH			
Ogdensburg, NY 13669	ACRES 1.90			
	EAST-0184593 NRTH-1686414			
	DEED BOOK 2016 PG-15990			
	FULL MARKET VALUE	55,000		
			TOTAL TAX ---	1,113.07**
			DATE #1	10/02/17
			AMT DUE	1,113.07
***** 59.060-1-5 *****				
1171 Cr 4				ACCT 1- 24- 7 BILL 1419
59.060-1-5	210 1 Family Res		BAS STAR 41854	30,000
Adams David T	Heuvelton Centr 406404	11,300	Heuvelton Cent Sch	85,800 1,726.13
Adams Mary Ellen P	FRNT 201.00 DPTH 167.00	85,800	School Tax/Library	85,800 10.25
1171 County Route 4	EAST-0214647 NRTH-1703496			
Ogdensburg, NY 13669	DEED BOOK 984 PG-735			
	FULL MARKET VALUE	85,800		
			TOTAL TAX ---	1,132.84**
			DATE #1	10/02/17
			AMT DUE	1,132.84

STATE OF NEW YORK
 COUNTY - St Lawrence
 SCHOOL - Heuvelton Central
 TOWN - Oswegatchie
 SWIS - 406489

2 0 1 7 S C H O O L T A X R O L L
 T A X A B L E SECTION OF THE ROLL - 1
 OWNERS NAME SEQUENCE
 UNIFORM PERCENT OF VALUE IS 100.00

PAGE 958
 VALUATION DATE-JUL 01, 2016
 TAXABLE STATUS DATE-MAR 01, 2017

TAX MAP PARCEL NUMBER	PROPERTY LOCATION & CLASS	ASSESSMENT	EXEMPTION CODE-----	SCHOOL
CURRENT OWNERS NAME	SCHOOL DISTRICT	LAND	TAX DESCRIPTION	TAXABLE VALUE
CURRENT OWNERS ADDRESS	PARCEL SIZE/GRID COORD	TOTAL	SPECIAL DISTRICTS	TAX AMOUNT
***** 86.002-3-8 *****				
86.002-3-8	180 Backus Camp Rd/prvt			ACCT 1- 55- 1 BILL 1420
Altman John C	260 Seasonal res - WTRFNT		Heuvelton Cent Sch	35,000 704.13
Altman Nona J	Heuvelton Centr 406404	20,000	School Tax/Library	35,000 4.18
301 Parkway Dr	Re:200'wf	35,000		
Syracuse, NY 13207	FRNT 200.00 DPTH 220.00			
	EAST-0233617 NRTH-1674958			
	DEED BOOK 2003 PG-13954			
	FULL MARKET VALUE	35,000		
			TOTAL TAX ---	708.31**
			DATE #1	10/02/17
			AMT DUE	708.31
***** 70.004-1-28 *****				
70.004-1-28	Lovejoy Rd			ACCT 1- 58- 2.2 BILL 1421
Amiano Anthony	321 Abandoned ag		Heuvelton Cent Sch	23,000 462.72
Izzie John	Heuvelton Centr 406404	23,000	School Tax/Library	23,000 2.75
400 W Hill Rd	ACRES 32.30	23,000		
Glen Gardner, NJ 08826	EAST-0185618 NRTH-1686872			
	DEED BOOK 889 PG-00826			
	FULL MARKET VALUE	23,000		
			TOTAL TAX ---	465.47**
			DATE #1	10/02/17
			AMT DUE	465.47
***** 72.001-1-36 *****				
72.001-1-36	175 McIlwee Rd			BILL 1422
Amo Chris S	210 1 Family Res		BAS STAR 41854	30,000
Halpin Shauna M	Heuvelton Centr 406404	19,600	Heuvelton Cent Sch	100,000 2,011.81
175 McIlwee Rd	FRNT 150.00 DPTH	100,000	School Tax/Library	100,000 11.95
Heuvelton, NY 13654	ACRES 12.90			
	EAST-0217763 NRTH-1690004			
	DEED BOOK 2016 PG-1446			
	FULL MARKET VALUE	100,000		
			TOTAL TAX ---	1,420.22**
			DATE #1	10/02/17
			AMT DUE	1,420.22
***** 59.060-1-7 *****				
59.060-1-7	1149 Cr 4			ACCT 1- 24-14 BILL 1423
Amo Laurine G (LU)	210 1 Family Res		ENH STAR 41834	65,500
1149 County Route 4	Heuvelton Centr 406404	11,300	Heuvelton Cent Sch	100,000 2,011.81
Ogdensburg, NY 13669	FRNT 200.00 DPTH 167.00	100,000	School Tax/Library	100,000 11.95
	EAST-0214169 NRTH-1703161			
	DEED BOOK 2014 PG-15614			
	FULL MARKET VALUE	100,000		
			TOTAL TAX ---	706.02**
			DATE #1	10/02/17
			AMT DUE	706.02

STATE OF NEW YORK
 COUNTY - St Lawrence
 SCHOOL - Heuvelton Central
 TOWN - Oswegatchie
 SWIS - 406489

2 0 1 7 S C H O O L T A X R O L L
 T A X A B L E SECTION OF THE ROLL - 1
 OWNERS NAME SEQUENCE
 UNIFORM PERCENT OF VALUE IS 100.00

PAGE 959
 VALUATION DATE-JUL 01, 2016
 TAXABLE STATUS DATE-MAR 01, 2017

TAX MAP PARCEL NUMBER	PROPERTY LOCATION & CLASS	ASSESSMENT	EXEMPTION CODE-----	SCHOOL
CURRENT OWNERS NAME	SCHOOL DISTRICT	LAND	TAX DESCRIPTION	TAXABLE VALUE
CURRENT OWNERS ADDRESS	PARCEL SIZE/GRID COORD	TOTAL	SPECIAL DISTRICTS	TAX AMOUNT
***** 59.004-2-14 *****				
59.004-2-14	5391 Sh 812			ACCT 1- 36- 5
Angel Gary	210 1 Family Res		Heuvelton Cent Sch	BILL 1424
Ashley-Roach Jaime	Heuvelton Centr 406404	6,400	School Tax/Library	804.72
5391 State Highway 812	Re:Old Sty 1.5 Sty	40,000		4.78
Ogdensburg, NY 13669	FRNT 91.00 DPTH 120.00			
	EAST-0209503 NRTH-1698873			
	DEED BOOK 2015 PG-13801			
	FULL MARKET VALUE	40,000		
			TOTAL TAX ---	809.50**
			DATE #1	10/02/17
			AMT DUE	809.50
***** 60.001-1-4.111 *****				
60.001-1-4.111	Sh 68			ACCT 1- 25- 4
Armstrong Larry I	321 Abandoned ag		Heuvelton Cent Sch	BILL 1425
Armstrong Jennifer L	Heuvelton Centr 406404	62,000	School Tax/Library	1,247.32
% Lesley Armstrong	ACRES 112.10	62,000		7.41
919 County Route 4	EAST-0217975 NRTH-1704342			
Ogdensburg, NY 13669	DEED BOOK 2016 PG-9940			
	FULL MARKET VALUE	62,000		
			TOTAL TAX ---	1,254.73**
			DATE #1	10/02/17
			AMT DUE	1,254.73
***** 60.003-1-3.1 *****				
60.003-1-3.1	Pinkerton Rd			ACCT 1- 25- 5
Armstrong Larry I	105 Vac farmland		Heuvelton Cent Sch	BILL 1426
Armstrong Jennifer L	Heuvelton Centr 406404	11,000	School Tax/Library	221.30
760 Irish Settlement Rd	Re:Borders Irish Settleme	11,000		1.31
Ogdensburg, NY 13669	Pinkerton Rds			
	ACRES 7.00			
	EAST-0217823 NRTH-1701277			
	DEED BOOK 2014 PG-12283			
	FULL MARKET VALUE	11,000		
			TOTAL TAX ---	222.61**
			DATE #1	10/02/17
			AMT DUE	222.61
***** 60.003-1-4 *****				
60.003-1-4	683 Irish Settlement Rd			ACCT 1- 76-15
Armstrong Larry I	210 1 Family Res		Heuvelton Cent Sch	BILL 1427
Armstrong Jennifer L	Heuvelton Centr 406404	12,300	School Tax/Library	1,106.50
760 Irish Settlement Rd	ACRES 1.20	55,000		6.57
Ogdensburg, NY 13669	EAST-0218194 NRTH-1701313			
	DEED BOOK 2014 PG-12283			
	FULL MARKET VALUE	55,000		
			TOTAL TAX ---	1,113.07**
			DATE #1	10/02/17
			AMT DUE	1,113.07

STATE OF NEW YORK
 COUNTY - St Lawrence
 SCHOOL - Heuvelton Central
 TOWN - Oswegatchie
 SWIS - 406489

2 0 1 7 S C H O O L T A X R O L L
 T A X A B L E SECTION OF THE ROLL - 1
 OWNERS NAME SEQUENCE
 UNIFORM PERCENT OF VALUE IS 100.00

PAGE 960
 VALUATION DATE-JUL 01, 2016
 TAXABLE STATUS DATE-MAR 01, 2017

TAX MAP PARCEL NUMBER	PROPERTY LOCATION & CLASS	ASSESSMENT	EXEMPTION CODE-----	SCHOOL
CURRENT OWNERS NAME	SCHOOL DISTRICT	LAND	TAX DESCRIPTION	TAXABLE VALUE
CURRENT OWNERS ADDRESS	PARCEL SIZE/GRID COORD	TOTAL	SPECIAL DISTRICTS	TAX AMOUNT
***** 60.003-1-22 *****				
60.003-1-22	760 Irish Settlement Rd			BILL 1428
Armstrong Larry I	210 1 Family Res		BAS STAR 41854	30,000
Armstrong Jennifer L	Heuvelton Centr 406404	14,700	Heuvelton Cent Sch	3,822.44
760 Irish Settlement Rd	FRNT 873.00 DPTH	190,000	School Tax/Library	22.70
Ogdensburg, NY 13669	ACRES 6.00			
	EAST-0217028 NRTH-1703311			
	DEED BOOK 1999 PG-4451			
	FULL MARKET VALUE	190,000		
TOTAL TAX ---				3,241.60**
				DATE #1 10/02/17
				AMT DUE 3,241.60
***** 59.004-3-4.1 *****				
59.004-3-4.1	919 Cr 4			BILL 1429
Armstrong Lesley	210 1 Family Res		ENH STAR 41834	65,500
Armstrong Lois	Heuvelton Centr 406404	13,500	Heuvelton Cent Sch	2,313.58
919 County Route 4	FRNT 283.00 DPTH	115,000	School Tax/Library	13.74
Ogdensburg, NY 13669	ACRES 1.50			
	EAST-0209326 NRTH-1699986			
	DEED BOOK 892 PG-1009			
	FULL MARKET VALUE	115,000		
TOTAL TAX ---				1,009.59**
				DATE #1 10/02/17
				AMT DUE 1,009.59
***** 59.004-3-5 *****				
59.004-3-5	923 Cr 4			BILL 1430
Armstrong Lesley B	210 1 Family Res		Heuvelton Cent Sch	50,000
Armstrong Lois M	Heuvelton Centr 406404	12,400	School Tax/Library	5,97
919 County Route 4	ACRES 1.50	50,000		
Ogdensburg, NY 13669	EAST-0209499 NRTH-1700180			
	DEED BOOK 2006 PG-17166			
	FULL MARKET VALUE	50,000		
TOTAL TAX ---				1,011.88**
				DATE #1 10/02/17
				AMT DUE 1,011.88
***** 60.003-1-3.2 *****				
60.003-1-3.2	271 Pinkerton Rd			BILL 1431
Armstrong Lesley R	210 1 Family Res		BAS STAR 41854	30,000
Armstrong Renee M	Heuvelton Centr 406404	23,400	Heuvelton Cent Sch	2,414.17
271 Pinkerton Rd	Re:a-Frame W/add	120,000	School Tax/Library	14.33
Ogdensburg, NY 13669	ACRES 23.50 BANK8888869			
	EAST-0216778 NRTH-1700569			
	DEED BOOK 2000 PG-12344			
	FULL MARKET VALUE	120,000		
TOTAL TAX ---				1,824.96**
				DATE #1 10/02/17
				AMT DUE 1,824.96

STATE OF NEW YORK
 COUNTY - St Lawrence
 SCHOOL - Heuvelton Central
 TOWN - Oswegatchie
 SWIS - 406489

2 0 1 7 S C H O O L T A X R O L L
 T A X A B L E SECTION OF THE ROLL - 1
 OWNERS NAME SEQUENCE
 UNIFORM PERCENT OF VALUE IS 100.00

PAGE 961
 VALUATION DATE-JUL 01, 2016
 TAXABLE STATUS DATE-MAR 01, 2017

TAX MAP PARCEL NUMBER	PROPERTY LOCATION & CLASS	ASSESSMENT	EXEMPTION CODE-----	SCHOOL
CURRENT OWNERS NAME	SCHOOL DISTRICT	LAND	TAX DESCRIPTION	TAXABLE VALUE
CURRENT OWNERS ADDRESS	PARCEL SIZE/GRID COORD	TOTAL	SPECIAL DISTRICTS	TAX AMOUNT
***** 59.004-3-6 *****				
59.004-3-6	929 Cr 4			ACCT 1- 38-12 BILL 1432
Armstrong Lois M	270 Mfg housing		Heuvelton Cent Sch	30,000 603.54
919 County Route 4	Heuvelton Centr 406404	12,800	School Tax/Library	30,000 3.58
Ogdensburg, NY 13669	ACRES 2.30	30,000		
	EAST-0209692 NRTH-1700324			
	DEED BOOK 1073 PG-988			
	FULL MARKET VALUE	30,000		
TOTAL TAX ---				607.12**
				DATE #1 10/02/17
				AMT DUE 607.12
***** 84.002-1-11 *****				
84.002-1-11	132 Tallman Rd			ACCT 1- 25-10 BILL 1433
Arquette Brian	240 Rural res		BAS STAR 41854	30,000
132 Tallman Rd	Heuvelton Centr 406404	36,000	Heuvelton Cent Sch	100,000 2,011.81
Ogdensburg, NY 13669	ACRES 71.20	100,000	School Tax/Library	100,000 11.95
	EAST-0190835 NRTH-1675325			
	DEED BOOK 2011 PG-18479			
	FULL MARKET VALUE	100,000		
TOTAL TAX ---				1,420.22**
				DATE #1 10/02/17
				AMT DUE 1,420.22
***** 84.002-1-12.1 *****				
84.002-1-12.1	60 Tallman Rd			ACCT 1- 25- 8 BILL 1434
Arquette Brian	120 Field crops		Heuvelton Cent Sch	29,000 583.42
132 Tallman Rd	Heuvelton Centr 406404	29,000	School Tax/Library	29,000 3.46
Ogdensburg, NY 13669	Re:Mobile Home burnt	29,000		
	ACRES 44.10			
	EAST-0189284 NRTH-1674293			
	DEED BOOK 2011 PG-18479			
	FULL MARKET VALUE	29,000		
TOTAL TAX ---				586.88**
				DATE #1 10/02/17
				AMT DUE 586.88
***** 84.002-1-12.2 *****				
84.002-1-12.2	76 Tallman Rd			BILL 1435
Arquette Bud J	270 Mfg housing		BAS STAR 41854	30,000
76 Tallman Rd	Heuvelton Centr 406404	29,200	Heuvelton Cent Sch	41,200 828.87
Ogdensburg, NY 13669	FRNT 726.00 DPTH	41,200	School Tax/Library	41,200 4.92
	ACRES 44.00			
	EAST-0190123 NRTH-1674569			
	DEED BOOK 2004 PG-19536			
	FULL MARKET VALUE	41,200		
TOTAL TAX ---				230.24**
				DATE #1 10/02/17
				AMT DUE 230.24

STATE OF NEW YORK
 COUNTY - St Lawrence
 SCHOOL - Heuvelton Central
 TOWN - Oswegatchie
 SWIS - 406489

2 0 1 7 S C H O O L T A X R O L L
 T A X A B L E SECTION OF THE ROLL - 1
 OWNERS NAME SEQUENCE
 UNIFORM PERCENT OF VALUE IS 100.00

PAGE 962
 VALUATION DATE-JUL 01, 2016
 TAXABLE STATUS DATE-MAR 01, 2017

TAX MAP PARCEL NUMBER	PROPERTY LOCATION & CLASS	ASSESSMENT	EXEMPTION CODE-----	SCHOOL
CURRENT OWNERS NAME	SCHOOL DISTRICT	LAND	TAX DESCRIPTION	TAXABLE VALUE
CURRENT OWNERS ADDRESS	PARCEL SIZE/GRID COORD	TOTAL	SPECIAL DISTRICTS	TAX AMOUNT
***** 70.002-2-13 *****				
554 Lovejoy Rd	270 Mfg housing		BAS STAR 41854	ACCT 1- 49- 3.2 BILL 1436
70.002-2-13	Heuvelton Centr 406404	12,900	Heuvelton Cent Sch	30,000
Ashley Allen	FRNT 300.00 DPTH	42,000	School Tax/Library	844.96
Montroy Mary	ACRES 2.40 BANK8888869			5.02
554 Lovejoy Rd	EAST-0190887 NRTH-1692320			
Ogdensburg, NY 13669	DEED BOOK 992 PG-00930			
	FULL MARKET VALUE	42,000		
TOTAL TAX ---				246.44**
				DATE #1 10/02/17
				AMT DUE 246.44
***** 71.002-1-9 *****				
673 Cr 4	210 1 Family Res		BAS STAR 41854	ACCT 1- 68- 7 BILL 1437
71.002-1-9	Heuvelton Centr 406404	8,600	Heuvelton Cent Sch	30,000
Ashley Allen J (LC)	122x150x100x79x23x69	75,000	School Tax/Library	1,508.86
Stone Mallory L (LC)	FRNT 122.00 DPTH 150.00			8.96
673 County Route 4	EAST-0205800 NRTH-1694457			
Ogdensburg, NY 13669-4326	DEED BOOK 1018 PG-00854			
	FULL MARKET VALUE	75,000		
TOTAL TAX ---				914.27**
				DATE #1 10/02/17
				AMT DUE 914.27
***** 71.001-1-12 *****				
636 Lovejoy Rd	240 Rural res		BAS STAR 41854	ACCT 1- 37- 8.2 BILL 1438
71.001-1-12	Heuvelton Centr 406404	23,000	Heuvelton Cent Sch	30,000
Ashley Andrew J	Re:Modern Ranch W/det gar	125,000	School Tax/Library	2,514.76
Ashley Katherine L	82001sp90000			14.93
636 Lovejoy Rd	ACRES 22.70			
Ogdensburg, NY 13669	EAST-0193112 NRTH-1693035			
	DEED BOOK 2013 PG-6639			
	FULL MARKET VALUE	125,000		
TOTAL TAX ---				1,926.15**
				DATE #1 10/02/17
				AMT DUE 1,926.15
***** 59.060-1-9 *****				
1125 Cr 4	210 1 Family Res		BAS STAR 41854	BILL 1439
59.060-1-9	Heuvelton Centr 406404	12,600	Heuvelton Cent Sch	30,000
Ashley Charles	Re:modern Ranch W/det Gar	150,000	School Tax/Library	3,017.72
Ashley Janice	FRNT 264.00 DPTH 330.00			17.92
1125 County Route 4	ACRES 1.80			
Ogdensburg, NY 13669	EAST-0213682 NRTH-1702896			
	DEED BOOK 1034 PG-1143			
	FULL MARKET VALUE	150,000		
TOTAL TAX ---				2,432.09**
				DATE #1 10/02/17
				AMT DUE 2,432.09

STATE OF NEW YORK
 COUNTY - St Lawrence
 SCHOOL - Heuvelton Central
 TOWN - Oswegatchie
 SWIS - 406489

2 0 1 7 S C H O O L T A X R O L L
 T A X A B L E SECTION OF THE ROLL - 1
 OWNERS NAME SEQUENCE
 UNIFORM PERCENT OF VALUE IS 100.00

PAGE 963
 VALUATION DATE-JUL 01, 2016
 TAXABLE STATUS DATE-MAR 01, 2017

TAX MAP PARCEL NUMBER	PROPERTY LOCATION & CLASS	ASSESSMENT	EXEMPTION CODE-----	SCHOOL
CURRENT OWNERS NAME	SCHOOL DISTRICT	LAND	TAX DESCRIPTION	TAXABLE VALUE
CURRENT OWNERS ADDRESS	PARCEL SIZE/GRID COORD	TOTAL	SPECIAL DISTRICTS	TAX AMOUNT

59.004-2-9.12	Sh 812			*****
Ashley Charles H	321 Abandoned ag		Heuvelton Cent Sch	910.69**
Ashley Janice	Heuvelton Centr 406404	45,000	School Tax/Library	10/02/17
1125 County Route 4	FRNT 774.00 DPTH	45,000		910.69
Ogdensburg, NY 13669	ACRES 102.70			*****
	EAST-0208944 NRTH-1702232			
	DEED BOOK 2008 PG-19904			
	FULL MARKET VALUE	45,000		
			TOTAL TAX ---	
				DATE #1 10/02/17
				AMT DUE 910.69

70.002-2-23.1	292 Lee Rd			*****
Ashley Family Trust	210 1 Family Res		BAS STAR 41854	1,420.22**
% Timothy M & Mary Lou Ashley	Heuvelton Centr 406404	12,000	Heuvelton Cent Sch	10/02/17
292 Lee Rd	Re:Ranch w/det gar	100,000	School Tax/Library	1,420.22
Ogdensburg, NY 13669	FRNT 200.00 DPTH 200.00			*****
	EAST-0187770 NRTH-1691754			
	DEED BOOK 2016 PG-12822			
	FULL MARKET VALUE	100,000		
			TOTAL TAX ---	
				DATE #1 10/02/17
				AMT DUE 1,420.22

86.003-3-2	Off Kelly Rd			*****
Ashley John J Jr	323 Vacant rural		Heuvelton Cent Sch	202.37**
6003 State Highway 37	Heuvelton Centr 406404	10,000	School Tax/Library	10/02/17
Ogdensburg, NY 13669	Re: # 86.003-2-8	10,000		202.37
	ACRES 30.50			*****
	EAST-0225730 NRTH-1666480			
	DEED BOOK 1998 PG-11607			
	FULL MARKET VALUE	10,000		
			TOTAL TAX ---	
				DATE #1 10/02/17
				AMT DUE 202.37

71.001-4-14	17 Taylor Rd			*****
Ashley Timothy	270 Mfg housing		ENH STAR 41834	5.97**
17 Taylor Rd	Heuvelton Centr 406404	14,600	Heuvelton Cent Sch	10/02/17
Ogdensburg, NY 13669	370'ff	50,000	School Tax/Library	5.97
	ACRES 5.90			*****
	EAST-0203579 NRTH-1690311			
	DEED BOOK 2008 PG-21752			
	FULL MARKET VALUE	50,000		
			TOTAL TAX ---	
				DATE #1 10/02/17
				AMT DUE 5.97

STATE OF NEW YORK
 COUNTY - St Lawrence
 SCHOOL - Heuvelton Central
 TOWN - Oswegatchie
 SWIS - 406489

2 0 1 7 S C H O O L T A X R O L L
 T A X A B L E SECTION OF THE ROLL - 1
 OWNERS NAME SEQUENCE
 UNIFORM PERCENT OF VALUE IS 100.00

PAGE 964
 VALUATION DATE-JUL 01, 2016
 TAXABLE STATUS DATE-MAR 01, 2017

TAX MAP PARCEL NUMBER	PROPERTY LOCATION & CLASS	ASSESSMENT	EXEMPTION CODE-----	SCHOOL
CURRENT OWNERS NAME	SCHOOL DISTRICT	LAND	TAX DESCRIPTION	TAXABLE VALUE
CURRENT OWNERS ADDRESS	PARCEL SIZE/GRID COORD	TOTAL	SPECIAL DISTRICTS	TAX AMOUNT
***** 59.004-3-8.2 *****				
	963 Cr 4			ACCT 1- 45-14.4 BILL 1444
59.004-3-8.2	210 1 Family Res		BAS STAR 41854	30,000
Axtell Terry	Heuvelton Centr 406404	19,000	Heuvelton Cent Sch	3,923.03
Axtell Catherine	Re:New Home	195,000	School Tax/Library	23.29
963 County Route 4	FRNT 950.00 DPTH 670.00			
Ogdensburg, NY 13669	ACRES 14.90			
	EAST-0210292 NRTH-1700899			
	DEED BOOK 2011 PG-18250			
	FULL MARKET VALUE	195,000		
TOTAL TAX ---				3,342.78**
				DATE #1 10/02/17
				AMT DUE 3,342.78

STATE OF NEW YORK
 COUNTY - St Lawrence
 SCHOOL - Heuvelton Central
 TOWN - Oswegatchie
 SWIS - 406489

2017 SCHOOL TAX ROLL
 TAXABLE SECTION OF THE ROLL - 1
 NAME SECTION - A
 UNIFORM PERCENT OF VALUE IS 100.00

PAGE 965
 VALUATION DATE-JUL 01, 2016
 TAXABLE STATUS DATE-MAR 01, 2017
 RPS155/V04/L015
 CURRENT DATE 8/24/2017

*** SPECIAL DISTRICT SUMMARY ***

CODE	DISTRICT NAME	TOTAL PARCELS	EXTENSION TYPE	EXTENSION VALUE	AD VALOREM VALUE	EXEMPT AMOUNT	TAXABLE VALUE	TOTAL TAX
------	---------------	---------------	----------------	-----------------	------------------	---------------	---------------	-----------

NO SPECIAL DISTRICTS AT THIS LEVEL

*** SCHOOL DISTRICT SUMMARY ***

CODE	DISTRICT NAME	TOTAL PARCELS	ASSESSED LAND	ASSESSED TOTAL	EXEMPT AMOUNT	TOTAL TAXABLE	TOTAL TAX
					----- STAR AMOUNT	----- STAR TAXABLE	
	Heuvelton Central	33	628,900	2513,500		2,513,500	
406404					636,500	1,877,000	38,061.92
	S U B - T O T A L	33	628,900	2513,500		2,513,500	
	S U B - T O T A L (CONT)				636,500	1,877,000	38,061.92
	T O T A L	33	628,900	2513,500		2,513,500	
	T O T A L (CONT)				636,500	1,877,000	38,061.92

*** SYSTEM CODES SUMMARY ***

NO SYSTEM EXEMPTIONS AT THIS LEVEL

*** EXEMPTION SUMMARY ***

CODE	DESCRIPTION	TOTAL PARCELS	SCHOOL
41834	ENH STAR	4	246,500
41854	BAS STAR	13	390,000
	T O T A L	17	636,500

STATE OF NEW YORK
 COUNTY - St Lawrence
 SCHOOL - Heuvelton Central
 TOWN - Oswegatchie
 SWIS - 406489

2 0 1 7 S C H O O L T A X R O L L
 T A X A B L E SECTION OF THE ROLL - 1
 N A M E S E C T I O N - A
 UNIFORM PERCENT OF VALUE IS 100.00

PAGE 966
 VALUATION DATE-JUL 01, 2016
 TAXABLE STATUS DATE-MAR 01, 2017
 RPS155/V04/L015
 CURRENT DATE 8/24/2017

*** G R A N D T O T A L S ***

ROLL SEC	DESCRIPTION	TOTAL PARCELS	ASSESSED LAND	ASSESSED TOTAL	EXEMPT AMOUNT ----- STAR AMOUNT	TOTAL TAXABLE ----- STAR TAXABLE	TAX RATE	TOTAL TAX
	Heuvelton Cent Sch		628,900	2513,500		2,513,500		
	School Tax/Library		628,900	2513,500	636,500	1,877,000		37,761.66
	SPEC DIST TAXES					2,513,500		300.26
1	TAXABLE	33						38,061.92

STATE OF NEW YORK
 COUNTY - St Lawrence
 SCHOOL - Heuvelton Central
 TOWN - Oswegatchie
 SWIS - 406489

2 0 1 7 S C H O O L T A X R O L L
 T A X A B L E SECTION OF THE ROLL - 1
 OWNERS NAME SEQUENCE
 UNIFORM PERCENT OF VALUE IS 100.00

PAGE 967
 VALUATION DATE-JUL 01, 2016
 TAXABLE STATUS DATE-MAR 01, 2017

TAX MAP PARCEL NUMBER	PROPERTY LOCATION & CLASS	ASSESSMENT	EXEMPTION CODE-----	SCHOOL
CURRENT OWNERS NAME	SCHOOL DISTRICT	LAND	TAX DESCRIPTION	TAXABLE VALUE
CURRENT OWNERS ADDRESS	PARCEL SIZE/GRID COORD	TOTAL	SPECIAL DISTRICTS	TAX AMOUNT
***** 71.056-1-11 *****				
71.056-1-11	162 River Ln/prvt			ACCT 1- 79- 4 BILL 1445
Backus Donald L	260 Seasonal res - WTRFNT		Heuvelton Cent Sch	50,000 1,005.91
Backus Patricia	Heuvelton Centr 406404	13,800	School Tax/Library	50,000 5.97
6738 Schepps Corners Rd	Re:Osw RVR	50,000		
Kirkville, NY 13082-9732	50'wfx190x50x196			
	FRNT 50.00 DPTH 193.00			
	EAST-0202956 NRTH-1687073			
	DEED BOOK 1032 PG-00003			
	FULL MARKET VALUE	50,000		
			TOTAL TAX ---	1,011.88**
			DATE #1	10/02/17
			AMT DUE	1,011.88
***** 86.001-2-2 *****				
86.001-2-2	247 Horseshoe Rd			ACCT 1- 27- 1 BILL 1446
Backus William H	116 Other stock		ENH STAR 41834	65,500
Backus Mary C	Heuvelton Centr 406404	35,000	Heuvelton Cent Sch	113,000 2,273.35
247 Horseshoe Rd	ACRES 68.30	113,000	School Tax/Library	113,000 13.50
Heuvelton, NY 13654	EAST-0216978 NRTH-1679279			
	DEED BOOK 846 PG-00094			
	FULL MARKET VALUE	113,000		
			TOTAL TAX ---	969.11**
			DATE #1	10/02/17
			AMT DUE	969.11
***** 59.004-3-31 *****				
59.004-3-31	65 Pinkerton Rd			ACCT 1- 59-11.2 BILL 1447
Badger Douglas	270 Mfg housing		ENH STAR 41834	44,000
65 Pinkerton Rd	Heuvelton Centr 406404	15,200	Heuvelton Cent Sch	44,000 885.20
Ogdensburg, NY 13669	FRNT 770.00 DPTH 396.00	44,000	School Tax/Library	44,000 5.26
	ACRES 7.00			
	EAST-0212877 NRTH-1697427			
	DEED BOOK 905 PG-00682			
	FULL MARKET VALUE	44,000		
			TOTAL TAX ---	5.26**
			DATE #1	10/02/17
			AMT DUE	5.26
***** 71.001-4-3 *****				
71.001-4-3	75 Lee Dr/prvt			BILL 1448
Badlam Edward F Jr (LU)	270 Mfg housing - WTRFNT		Heuvelton Cent Sch	50,000 1,005.91
510 Ogden St	Heuvelton Centr 406404	28,200	School Tax/Library	50,000 5.97
Ogdensburg, NY 13669	Seas Mh W/2.0 Sty Det Gar	50,000		
	200'wf			
	ACRES 5.40			
	EAST-0200121 NRTH-1692012			
	DEED BOOK 2013 PG-12330			
	FULL MARKET VALUE	50,000		
			TOTAL TAX ---	1,011.88**
			DATE #1	10/02/17
			AMT DUE	1,011.88

STATE OF NEW YORK
 COUNTY - St Lawrence
 SCHOOL - Heuvelton Central
 TOWN - Oswegatchie
 SWIS - 406489

2 0 1 7 S C H O O L T A X R O L L
 T A X A B L E SECTION OF THE ROLL - 1
 OWNERS NAME SEQUENCE
 UNIFORM PERCENT OF VALUE IS 100.00

PAGE 968
 VALUATION DATE-JUL 01, 2016
 TAXABLE STATUS DATE-MAR 01, 2017

TAX MAP PARCEL NUMBER	PROPERTY LOCATION & CLASS	ASSESSMENT	EXEMPTION CODE-----	SCHOOL
CURRENT OWNERS NAME	SCHOOL DISTRICT	LAND	TAX DESCRIPTION	TAXABLE VALUE
CURRENT OWNERS ADDRESS	PARCEL SIZE/GRID COORD	TOTAL	SPECIAL DISTRICTS	TAX AMOUNT
***** 71.001-4-18 *****				
71.001-4-18	Lee Dr/prvt 314 Rural vac<10		Heuvelton Cent Sch	15,400
Badlam Edward F Jr (Lu)	Heuvelton Centr 406404	15,400	School Tax/Library	15,400
510 Ogden St	FRNT 400.00 DPTH	15,400		
Ogdensburg, NY 13669	ACRES 5.10 EAST-0199638 NRTH-1691798 DEED BOOK 2001 PG-17735 FULL MARKET VALUE	15,400		
TOTAL TAX ---				311.66**
				DATE #1 10/02/17
				AMT DUE 311.66
***** 86.001-3-10.12 *****				
86.001-3-10.12	4338 SH 812 210 1 Family Res		BAS STAR 41854	30,000
Bailey William B	Heuvelton Centr 406404	13,000	Heuvelton Cent Sch	75,000
4338 State Highway 812	Re:Old Sty w/barns	75,000	School Tax/Library	75,000
Heuvelton, NY 13654	Re:08sp74900 FRNT 275.00 DPTH ACRES 2.70 BANK8888830 EAST-0225777 NRTH-1678147 DEED BOOK 2008 PG-14261 FULL MARKET VALUE	75,000		
TOTAL TAX ---				914.27**
				DATE #1 10/02/17
				AMT DUE 914.27
***** 70.004-1-22.1 *****				
70.004-1-22.1	372 Haggert Rd 240 Rural res		ENH STAR 41834	65,500
Barkley Carole A (Lu)	Heuvelton Centr 406404	48,300	Heuvelton Cent Sch	165,000
372 Haggert Rd	Re:'96 Cape Style 1.7 Sty	165,000	School Tax/Library	165,000
Ogdensburg, NY 13669	Wetland Easement 110.78 Acres ACRES 153.80 EAST-0182130 NRTH-1686780 DEED BOOK 2005 PG-14933 FULL MARKET VALUE	165,000		
TOTAL TAX ---				2,021.46**
				DATE #1 10/02/17
				AMT DUE 2,021.46
***** 59.065-1-17 *****				
59.065-1-17	238 Delaney Rd 270 Mfg housing		Heuvelton Cent Sch	28,000
Barr Charleen J	Heuvelton Centr 406404	8,400	School Tax/Library	28,000
238 Delaney Rd	FRNT 100.00 DPTH 200.00	28,000		
Ogdensburg, NY 13669	BANK8888830 EAST-0206178 NRTH-1700768 DEED BOOK 1079 PG-657 FULL MARKET VALUE	28,000		
TOTAL TAX ---				566.65**
				DATE #1 10/02/17
				AMT DUE 566.65

STATE OF NEW YORK
 COUNTY - St Lawrence
 SCHOOL - Heuvelton Central
 TOWN - Oswegatchie
 SWIS - 406489

2 0 1 7 S C H O O L T A X R O L L
 T A X A B L E SECTION OF THE ROLL - 1
 OWNERS NAME SEQUENCE
 UNIFORM PERCENT OF VALUE IS 100.00

PAGE 969
 VALUATION DATE-JUL 01, 2016
 TAXABLE STATUS DATE-MAR 01, 2017

TAX MAP PARCEL NUMBER	PROPERTY LOCATION & CLASS	ASSESSMENT	EXEMPTION CODE-----	SCHOOL
CURRENT OWNERS NAME	SCHOOL DISTRICT	LAND	TAX DESCRIPTION	TAXABLE VALUE
CURRENT OWNERS ADDRESS	PARCEL SIZE/GRID COORD	TOTAL	SPECIAL DISTRICTS	TAX AMOUNT
***** 71.001-2-14.11 *****				
	503 Cr 4			ACCT 1- 88-11 BILL 1453
71.001-2-14.11	210 1 Family Res		ENH STAR 41834	45,000
Barr Cheryl M (LU)	Heuvelton Centr 406404	19,100	Heuvelton Cent Sch	905.31
Barr Thomas A (LU)	FRNT 187.00 DPTH	45,000	School Tax/Library	5.38
503 County Route 4	ACRES 14.90			
Ogdensburg, NY 13669	EAST-0202375 NRTH-1692253			
	DEED BOOK 2017 PG-435			
	FULL MARKET VALUE	45,000		
			TOTAL TAX ---	5.38**
			DATE #1	10/02/17
			AMT DUE	5.38
***** 59.004-2-11 *****				
	5439 Sh 812			ACCT 1- 28- 5.2 BILL 1454
59.004-2-11	210 1 Family Res		ENH STAR 41834	65,500
Barr William C	Heuvelton Centr 406404	12,900	Heuvelton Cent Sch	2,333.70
5439 State Highway 812	Re:Ranch w/att gar	116,000	School Tax/Library	13.86
Ogdensburg, NY 13669	FRNT 275.00 DPTH			
	ACRES 2.50			
	EAST-0208727 NRTH-1699925			
	DEED BOOK 2000 PG-16589			
	FULL MARKET VALUE	116,000		
			TOTAL TAX ---	1,029.82**
			DATE #1	10/02/17
			AMT DUE	1,029.82
***** 59.004-2-10 *****				
	Sh 812			ACCT 1- 28- 5.1 BILL 1455
59.004-2-10	321 Abandoned ag		Heuvelton Cent Sch	502.95
Barr William Charles (Lu)	Heuvelton Centr 406404	25,000	School Tax/Library	2.99
5439 State Highway 812	ACRES 52.40	25,000		
Ogdensburg, NY 13669	EAST-0207713 NRTH-1699423			
	DEED BOOK 2008 PG-2938			
	FULL MARKET VALUE	25,000		
			TOTAL TAX ---	505.94**
			DATE #1	10/02/17
			AMT DUE	505.94
***** 72.003-3-15.2 *****				
	4549 Sh 812			ACCT 1- 28- 5.1 BILL 1456
72.003-3-15.2	210 1 Family Res		ENH STAR 41834	65,500
Basford Daniel M	Heuvelton Centr 406404	13,300	Heuvelton Cent Sch	2,011.81
Basford Patricia M	Re:Ranch w/det gar	100,000	School Tax/Library	11.95
4549 State Highway 812	216'ff			
Heuvelton, NY 13654	ACRES 3.30			
	EAST-0222271 NRTH-1681900			
	DEED BOOK 1072 PG-262			
	FULL MARKET VALUE	100,000		
			TOTAL TAX ---	706.02**
			DATE #1	10/02/17
			AMT DUE	706.02

STATE OF NEW YORK
 COUNTY - St Lawrence
 SCHOOL - Heuvelton Central
 TOWN - Oswegatchie
 SWIS - 406489

2 0 1 7 S C H O O L T A X R O L L
 T A X A B L E SECTION OF THE ROLL - 1
 OWNERS NAME SEQUENCE
 UNIFORM PERCENT OF VALUE IS 100.00

PAGE 970
 VALUATION DATE-JUL 01, 2016
 TAXABLE STATUS DATE-MAR 01, 2017

TAX MAP PARCEL NUMBER	PROPERTY LOCATION & CLASS	ASSESSMENT	EXEMPTION CODE-----	SCHOOL
CURRENT OWNERS NAME	SCHOOL DISTRICT	LAND	TAX DESCRIPTION	TAXABLE VALUE
CURRENT OWNERS ADDRESS	PARCEL SIZE/GRID COORD	TOTAL	SPECIAL DISTRICTS	TAX AMOUNT
*****				72.003-3-15.12 *****
4525 Sh 812				BILL 1457
72.003-3-15.12	210 1 Family Res		BAS STAR 41854	30,000
Basford David	Heuvelton Centr 406404	12,400	Heuvelton Cent Sch	120,000 2,414.17
Basford Stacey	Re: Raised Ranch W/Att Ga	120,000	School Tax/Library	120,000 14.33
4525 State Highway 812	FRNT 30.00 DPTH			
Heuvelton, NY 13654	ACRES 1.40			
	EAST-0222024 NRTH-1681461			
	DEED BOOK 1999 PG-22588			
	FULL MARKET VALUE	120,000		
				TOTAL TAX --- 1,824.96**
				DATE #1 10/02/17
				AMT DUE 1,824.96
*****				72.003-3-15.11 *****
4509,4511 Sh 812				ACCT 1- 60- 2 BILL 1458
72.003-3-15.11	113 Cattle farm		Heuvelton Cent Sch	70,000 1,408.27
Basford David M	Heuvelton Centr 406404	27,500	School Tax/Library	70,000 8.36
Basford Stacey	ACRES 33.20 BANK8888869	70,000		
4525 State Highway 812	EAST-0222398 NRTH-1681221			
Heuvelton, NY 13654	DEED BOOK 2014 PG-14077			
	FULL MARKET VALUE	70,000		
				TOTAL TAX --- 1,416.63**
				DATE #1 10/02/17
				AMT DUE 1,416.63
*****				71.001-1-2.12 *****
5535 Cr 6				BILL 1459
71.001-1-2.12	210 1 Family Res		BAS STAR 41854	30,000
Baxter Donald L	Heuvelton Centr 406404	11,700	Heuvelton Cent Sch	60,000 1,207.09
Baxter Susan A	Re:Old Style 1.5 Sty	60,000	School Tax/Library	60,000 7.17
5535 County Route 6	FRNT 200.00 DPTH 187.00			
Ogdensburg, NY 13669	BANK8888869			
	EAST-0195089 NRTH-1695166			
	DEED BOOK 2004 PG-3517			
	FULL MARKET VALUE	60,000		
				TOTAL TAX --- 610.71**
				DATE #1 10/02/17
				AMT DUE 610.71
*****				71.002-2-14.3 *****
140 Hutchinson Rd				BILL 1460
71.002-2-14.3	311 Res vac land		Heuvelton Cent Sch	9,800 197.16
Bayne James R	Heuvelton Centr 406404	9,800	School Tax/Library	9,800 1.17
Bayne Barbara E	FRNT 224.00 DPTH	9,800		
2928 County Route 10	ACRES 2.70			
De Peyster, NY 13633-3412	EAST-0212150 NRTH-1688983			
	DEED BOOK 2005 PG-19730			
	FULL MARKET VALUE	9,800		
				TOTAL TAX --- 198.33**
				DATE #1 10/02/17
				AMT DUE 198.33
*****				*****

STATE OF NEW YORK
 COUNTY - St Lawrence
 SCHOOL - Heuvelton Central
 TOWN - Oswegatchie
 SWIS - 406489

2 0 1 7 S C H O O L T A X R O L L
 T A X A B L E SECTION OF THE ROLL - 1
 OWNERS NAME SEQUENCE
 UNIFORM PERCENT OF VALUE IS 100.00

PAGE 971
 VALUATION DATE-JUL 01, 2016
 TAXABLE STATUS DATE-MAR 01, 2017

TAX MAP PARCEL NUMBER	PROPERTY LOCATION & CLASS	ASSESSMENT	EXEMPTION CODE-----	SCHOOL
CURRENT OWNERS NAME	SCHOOL DISTRICT	LAND	TAX DESCRIPTION	TAXABLE VALUE
CURRENT OWNERS ADDRESS	PARCEL SIZE/GRID COORD	TOTAL	SPECIAL DISTRICTS	TAX AMOUNT
***** 71.003-2-28.12 *****				
503B Lost Village Rd	210 1 Family Res		BAS STAR 41854	BILL 1461
71.003-2-28.12	Heuvelton Centr 406404	7,600	Heuvelton Cent Sch	30,000
Beaulieu Hugh Jr	FRNT 100.00 DPTH 150.00	30,000	School Tax/Library	30,000
503B Lost Village Rd	EAST-0198037 NRTH-1682777			603.54
Ogdensburg, NY 13669	DEED BOOK 1026 PG-01067			3.58
	FULL MARKET VALUE	30,000		
			TOTAL TAX ---	3.58**
			DATE #1	10/02/17
			AMT DUE	3.58
***** 71.001-4-5.1 *****				
65 Lee Dr/prvt	210 1 Family Res - WTRFNT		BAS STAR 41854	BILL 1462
71.001-4-5.1	Heuvelton Centr 406404	29,500	Heuvelton Cent Sch	30,000
Bedford Trina	Re:Modern 1.5 Sty W/att	157,000	School Tax/Library	157,000
PO Box 1132	Gar			18.75
Ogdensburg, NY 13669	218'wF			
	ACRES 5.90 BANK8888869			
	EAST-0201462 NRTH-1691804			
	DEED BOOK 2006 PG-22531			
	FULL MARKET VALUE	157,000		
			TOTAL TAX ---	2,573.75**
			DATE #1	10/02/17
			AMT DUE	2,573.75
***** 72.003-4-10 *****				
104 Horseshoe Rd	322 Rural vac>10		Heuvelton Cent Sch	BILL 1463
72.003-4-10	Heuvelton Centr 406404	29,800	School Tax/Library	599.52
Bellinger Donald F	Re:704 Horseshoe Rd is	29,800		3.56
601 Main St	on Tower in Roll Sect 6			
Ogdensburg, NY 13669	Also see 2015/17106			
	ACRES 36.30			
	EAST-0218148 NRTH-1682987			
	DEED BOOK 2010 PG-17918			
	FULL MARKET VALUE	29,800		
			TOTAL TAX ---	603.08**
			DATE #1	10/02/17
			AMT DUE	603.08
***** 72.003-4-12 *****				
Horseshoe Rd	322 Rural vac>10 - WTRFNT		Heuvelton Cent Sch	BILL 1464
72.003-4-12	Heuvelton Centr 406404	20,300	School Tax/Library	408.40
Bellinger Donald F	ACRES 15.10	20,300		2.42
601 Main St	EAST-0219112 NRTH-1681507			
Ogdensburg, NY 13669	FULL MARKET VALUE	20,300		
			TOTAL TAX ---	410.82**
			DATE #1	10/02/17
			AMT DUE	410.82

STATE OF NEW YORK
 COUNTY - St Lawrence
 SCHOOL - Heuvelton Central
 TOWN - Oswegatchie
 SWIS - 406489

2 0 1 7 S C H O O L T A X R O L L
 T A X A B L E SECTION OF THE ROLL - 1
 OWNERS NAME SEQUENCE
 UNIFORM PERCENT OF VALUE IS 100.00

PAGE 972
 VALUATION DATE-JUL 01, 2016
 TAXABLE STATUS DATE-MAR 01, 2017

TAX MAP PARCEL NUMBER	PROPERTY LOCATION & CLASS	ASSESSMENT	EXEMPTION CODE-----	SCHOOL
CURRENT OWNERS NAME	SCHOOL DISTRICT	LAND	TAX DESCRIPTION	TAXABLE VALUE
CURRENT OWNERS ADDRESS	PARCEL SIZE/GRID COORD	TOTAL	SPECIAL DISTRICTS	TAX AMOUNT
***** 72.003-4-7.12 *****				
72.003-4-7.12	145 Horseshoe Rd			BILL 1465
Bellinger Ronald C	210 1 Family Res		Solar Ener 49500	15,000
145 Horseshoe Rd	Heuvelton Centr 406404	12,300	BAS STAR 41854	30,000
Heuvelton, NY 13654	FRNT 196.00 DPTH 301.00	112,000	Heuvelton Cent Sch	1,951.46
	EAST-0218709 NRTH-1681512		School Tax/Library	11.59
	DEED BOOK 1083 PG-812			
	FULL MARKET VALUE	112,000		
TOTAL TAX ---				1,359.50**
				DATE #1 10/02/17
				AMT DUE 1,359.50
***** 71.003-2-21.111 *****				
71.003-2-21.111	496A,B Lost Village Rd			BILL 1466
Bennett Frederick A	240 Rural res		ENH STAR 41834	65,500
Bennett Donna L	Heuvelton Centr 406404	26,000	Heuvelton Cent Sch	1,508.86
496 Lost Village Rd	ACRES 31.50	75,000	School Tax/Library	8.96
Ogdensburg, NY 13669	EAST-0199478 NRTH-1682233			
	DEED BOOK 1091 PG-1091			
	FULL MARKET VALUE	75,000		
TOTAL TAX ---				200.08**
				DATE #1 10/02/17
				AMT DUE 200.08
***** 71.002-2-12 *****				
71.002-2-12	112 Hutchinson Rd			BILL 1467
Bergeron Brandi L	210 1 Family Res		BAS STAR 41854	30,000
PO Box 491	Heuvelton Centr 406404	9,400	Heuvelton Cent Sch	1,545.07
Heuvelton, NY 13654	117x280x117x230	76,800	School Tax/Library	9.17
	FRNT 117.00 DPTH 255.00			
	BANK8888830			
	EAST-0212757 NRTH-1689467			
	DEED BOOK 2007 PG-14429			
	FULL MARKET VALUE	76,800		
TOTAL TAX ---				950.70**
				DATE #1 10/02/17
				AMT DUE 950.70
***** 71.048-1-9 *****				
71.048-1-9	94 River Ln/prvt			BILL 1468
Besio Carolyn A (LU)	210 1 Family Res - WTRFNT		ENH STAR 41834	60,000
Besio Edward (LU)	Heuvelton Centr 406404	13,600	Heuvelton Cent Sch	1,207.09
94 River Ln	Re:Res On Osw Rvr	60,000	School Tax/Library	7.17
Ogdensburg, NY 13669	57'wFx158x62x132			
	FRNT 57.00 DPTH 130.00			
	EAST-0203255 NRTH-1689073			
	DEED BOOK 2017 PG-846			
	FULL MARKET VALUE	60,000		
TOTAL TAX ---				7.17**
				DATE #1 10/02/17
				AMT DUE 7.17

STATE OF NEW YORK
 COUNTY - St Lawrence
 SCHOOL - Heuvelton Central
 TOWN - Oswegatchie
 SWIS - 406489

2 0 1 7 S C H O O L T A X R O L L
 T A X A B L E SECTION OF THE ROLL - 1
 OWNERS NAME SEQUENCE
 UNIFORM PERCENT OF VALUE IS 100.00

PAGE 973
 VALUATION DATE-JUL 01, 2016
 TAXABLE STATUS DATE-MAR 01, 2017

TAX MAP PARCEL NUMBER	PROPERTY LOCATION & CLASS	ASSESSMENT	EXEMPTION CODE-----	SCHOOL
CURRENT OWNERS NAME	SCHOOL DISTRICT	LAND	TAX DESCRIPTION	TAXABLE VALUE
CURRENT OWNERS ADDRESS	PARCEL SIZE/GRID COORD	TOTAL	SPECIAL DISTRICTS	TAX AMOUNT
***** 71.002-1-2 *****				
611 Cr 4				ACCT 1- 35-15 BILL 1469
71.002-1-2	270 Mfg housing		BAS STAR 41854	30,000
Bice Lewis P	Heuvelton Centr 406404	12,300	Heuvelton Cent Sch	55,000 1,106.50
Bice Julie M	200x263x196x237	55,000	School Tax/Library	55,000 6.57
611 County Route 4	ACRES 1.20			
Ogdensburg, NY 13669	EAST-0204630 NRTH-1693477			
	DEED BOOK 1091 PG-617			
	FULL MARKET VALUE	55,000		
			TOTAL TAX ---	509.52**
			DATE #1	10/02/17
			AMT DUE	509.52
***** 72.003-1-8.1 *****				
4775 Sh 812				ACCT 1- 62- 6 BILL 1470
72.003-1-8.1	710 Manufacture		Heuvelton Cent Sch	75,000 1,508.86
Bill Casey	Heuvelton Centr 406404	50,000	School Tax/Library	75,000 8.96
Bill Timothy	Heritage Cheese Plant	75,000		
3420 State Highway 812	FRNT 189.00 DPTH			
De Kalb Junction, NY 13630	ACRES 4.90			
	EAST-0218757 NRTH-1686178			
	DEED BOOK 2015 PG-5690			
	FULL MARKET VALUE	75,000		
			TOTAL TAX ---	1,517.82**
			DATE #1	10/02/17
			AMT DUE	1,517.82
***** 72.003-1-8.2 *****				
SH 812				BILL 1471
72.003-1-8.2	449 Other Storag		Heuvelton Cent Sch	40,000 804.72
Bill Timothy A	Heuvelton Centr 406404	10,000	School Tax/Library	40,000 4.78
Bill Casey L	Re:10/2010sp38000	40,000		
% Timothy A Bill	145'rfx378x381			
3420 State Highway 812	FRNT 145.00 DPTH			
De Kalb Junction, NY 13630	ACRES 0.62			
	EAST-0218872 NRTH-1686497			
	DEED BOOK 2016 PG-9500			
	FULL MARKET VALUE	40,000		
			TOTAL TAX ---	809.50**
			DATE #1	10/02/17
			AMT DUE	809.50
***** 72.001-1-20 *****				
212 Mcilwee Rd				ACCT 1- 31-13.3 BILL 1472
72.001-1-20	270 Mfg housing		ENH STAR 41834	35,000
Billings Anita	Heuvelton Centr 406404	13,100	Heuvelton Cent Sch	35,000 704.13
Billings Charles E	ACRES 2.90	35,000	School Tax/Library	35,000 4.18
212 Mcilwee Rd	EAST-0218951 NRTH-1691713			
Heuvelton, NY 13654	DEED BOOK 2007 PG-12255			
	FULL MARKET VALUE	35,000		
			TOTAL TAX ---	4.18**
			DATE #1	10/02/17
			AMT DUE	4.18

STATE OF NEW YORK
 COUNTY - St Lawrence
 SCHOOL - Heuvelton Central
 TOWN - Oswegatchie
 SWIS - 406489

2 0 1 7 S C H O O L T A X R O L L
 T A X A B L E SECTION OF THE ROLL - 1
 OWNERS NAME SEQUENCE
 UNIFORM PERCENT OF VALUE IS 100.00

PAGE 974
 VALUATION DATE-JUL 01, 2016
 TAXABLE STATUS DATE-MAR 01, 2017

TAX MAP PARCEL NUMBER	PROPERTY LOCATION & CLASS	ASSESSMENT	EXEMPTION CODE-----	SCHOOL
CURRENT OWNERS NAME	SCHOOL DISTRICT	LAND	TAX DESCRIPTION	TAXABLE VALUE
CURRENT OWNERS ADDRESS	PARCEL SIZE/GRID COORD	TOTAL	SPECIAL DISTRICTS	TAX AMOUNT
***** 59.004-2-60.112 *****				
59.004-2-60.112	Sh 812			BILL 1473
Billings Darlene F	321 Abandoned ag		Heuvelton Cent Sch	502.95
Billings Timothy B	Heuvelton Centr 406404	25,000	School Tax/Library	2.99
847 County Route 4	Re:0913sp35000vac	25,000		
Ogdensburg, NY 13669	ACRES 42.60			
	EAST-0209326 NRTH-1697712			
	DEED BOOK 2013 PG-15100			
	FULL MARKET VALUE	25,000		
			TOTAL TAX ---	505.94**
			DATE #1	10/02/17
			AMT DUE	505.94
***** 59.004-2-71 *****				
59.004-2-71	847 Cr 4			BILL 1474
Billings Timothy	270 Mfg housing		BAS STAR 41854	30,000
Billings Darlene	Heuvelton Centr 406404	16,400	Heuvelton Cent Sch	1,106.50
847 County Route 4	Re:DW w/det gar	55,000	School Tax/Library	6.57
Ogdensburg, NY 13669	ACRES 9.40			
	EAST-0208849 NRTH-1697052			
	DEED BOOK 1008 PG-293			
	FULL MARKET VALUE	55,000		
			TOTAL TAX ---	509.52**
			DATE #1	10/02/17
			AMT DUE	509.52
***** 71.001-1-5.2 *****				
71.001-1-5.2	5297 Cr 6			BILL 1475
Bishop Gilbert D	210 1 Family Res		BAS STAR 41854	30,000
5297 County Route 6	Heuvelton Centr 406404	12,400	Heuvelton Cent Sch	1,508.86
Ogdensburg, NY 13669	Re: 0206SP70000	75,000	School Tax/Library	8.96
	441x242x301x156			
	FRNT 441.00 DPTH 156.00			
	ACRES 1.50 BANK8888869			
	EAST-0193683 NRTH-1689318			
	DEED BOOK 2006 PG-1905			
	FULL MARKET VALUE	75,000		
			TOTAL TAX ---	914.27**
			DATE #1	10/02/17
			AMT DUE	914.27
***** 70.002-2-10.12 *****				
70.002-2-10.12	596,598 Lovejoy Rd			BILL 1476
Blackburn Georgia Ann	271 Mfg housings		BAS STAR 41854	30,000
596 Lovejoy Rd	Heuvelton Centr 406404	13,300	Heuvelton Cent Sch	1,710.04
Ogdensburg, NY 13669	FRNT 242.00 DPTH	85,000	School Tax/Library	10.15
	ACRES 3.20 BANK8888830			
	EAST-0191834 NRTH-1693053			
	DEED BOOK 2001 PG-15000			
	FULL MARKET VALUE	85,000		
			TOTAL TAX ---	1,116.65**
			DATE #1	10/02/17
			AMT DUE	1,116.65

STATE OF NEW YORK
 COUNTY - St Lawrence
 SCHOOL - Heuvelton Central
 TOWN - Oswegatchie
 SWIS - 406489

2 0 1 7 S C H O O L T A X R O L L
 T A X A B L E SECTION OF THE ROLL - 1
 OWNERS NAME SEQUENCE
 UNIFORM PERCENT OF VALUE IS 100.00

PAGE 975
 VALUATION DATE-JUL 01, 2016
 TAXABLE STATUS DATE-MAR 01, 2017

TAX MAP PARCEL NUMBER	PROPERTY LOCATION & CLASS	ASSESSMENT	EXEMPTION CODE-----	SCHOOL
CURRENT OWNERS NAME	SCHOOL DISTRICT	LAND	TAX DESCRIPTION	TAXABLE VALUE
CURRENT OWNERS ADDRESS	PARCEL SIZE/GRID COORD	TOTAL	SPECIAL DISTRICTS	TAX AMOUNT
***** 86.001-3-13.13 *****				
86.001-3-13.13	Mt Alone Rd			BILL 1477
Blake Glenda L	312 Vac w/imprv		Heuvelton Cent Sch	4,000 80.47
2 Wright Rd 1	Heuvelton Centr 406404	4,000	School Tax/Library	4,000 0.48
Ogdensburg, NY 13669	FRNT 112.00 DPTH 300.00	4,000		
	EAST-0225220 NRTH-1673194			
	DEED BOOK 1094 PG-897			
	FULL MARKET VALUE	4,000		
			TOTAL TAX ---	80.95**
				DATE #1 10/02/17
				AMT DUE 80.95
***** 70.002-2-11.12 *****				
70.002-2-11.12	557 Lovejoy Rd			ACCT 1- 79-11 BILL 1478
Bleau Mary M	210 1 Family Res		BAS STAR 41854	30,000
557 Lovejoy Rd	Heuvelton Centr 406404	12,400	Heuvelton Cent Sch	100,000 2,011.81
Ogdensburg, NY 13669	Re:DW o/FB	100,000	School Tax/Library	100,000 11.95
	FRNT 351.00 DPTH 180.00			
	ACRES 1.50			
	EAST-0190702 NRTH-1692588			
	DEED BOOK 2013 PG-19880			
	FULL MARKET VALUE	100,000		
			TOTAL TAX ---	1,420.22**
				DATE #1 10/02/17
				AMT DUE 1,420.22
***** 59.004-2-69.1 *****				
59.004-2-69.1	122 Delaney Rd			ACCT 1- 54- 6.11 BILL 1479
Blevins Lynn L	240 Rural res		Solar Ener 49500	15,000
Blevins Betsy L	Heuvelton Centr 406404	32,000	BAS STAR 41854	30,000
122 Delaney Rd	ACRES 55.20	155,000	Heuvelton Cent Sch	140,000 2,816.53
Ogdensburg, NY 13669	EAST-0205332 NRTH-1698320		School Tax/Library	140,000 16.72
	DEED BOOK 1001 PG-906			
	FULL MARKET VALUE	155,000		
			TOTAL TAX ---	2,229.71**
				DATE #1 10/02/17
				AMT DUE 2,229.71
***** 71.003-2-19.13 *****				
71.003-2-19.13	105 Spile Bridge Rd			BILL 1480
Blevins Michael D	210 1 Family Res		BAS STAR 41854	30,000
105 Spile Bridge Rd	Heuvelton Centr 406404	22,600	Heuvelton Cent Sch	156,200 3,142.45
Ogdensburg, NY 13669	Re:Home under Const	156,200	School Tax/Library	156,200 18.66
	FRNT 298.00 DPTH			
	ACRES 21.80			
	EAST-0200488 NRTH-1685262			
	DEED BOOK 2007 PG-17988			
	FULL MARKET VALUE	156,200		
			TOTAL TAX ---	2,557.56**
				DATE #1 10/02/17
				AMT DUE 2,557.56

STATE OF NEW YORK
 COUNTY - St Lawrence
 SCHOOL - Heuvelton Central
 TOWN - Oswegatchie
 SWIS - 406489

2 0 1 7 S C H O O L T A X R O L L
 T A X A B L E SECTION OF THE ROLL - 1
 OWNERS NAME SEQUENCE
 UNIFORM PERCENT OF VALUE IS 100.00

PAGE 976
 VALUATION DATE-JUL 01, 2016
 TAXABLE STATUS DATE-MAR 01, 2017

TAX MAP PARCEL NUMBER	PROPERTY LOCATION & CLASS	ASSESSMENT	EXEMPTION CODE-----	SCHOOL
CURRENT OWNERS NAME	SCHOOL DISTRICT	LAND	TAX DESCRIPTION	TAXABLE VALUE
CURRENT OWNERS ADDRESS	PARCEL SIZE/GRID COORD	TOTAL	SPECIAL DISTRICTS	TAX AMOUNT
***** 71.003-2-24.1 *****				
460 Lost Village Rd	270 Mfg housing		BAS STAR 41854	ACCT 1- 87-11.1 BILL 1481
71.003-2-24.1	Heuvelton Centr 406404	22,600	Heuvelton Cent Sch	30,000
Bloodough Charles P	ACRES 35.90	56,000	School Tax/Library	56,000 1,126.61
Bush Beverly J	EAST-0199472 NRTH-1681241			6.69
460 Lost Village Rd	DEED BOOK 2003 PG-23828			
Ogdensburg, NY 13669	FULL MARKET VALUE	56,000		
TOTAL TAX ---				529.76**
				DATE #1 10/02/17
				AMT DUE 529.76
***** 71.003-2-26 *****				
460 Lost Village Rd	105 Vac farmland		Heuvelton Cent Sch	ACCT 1- 31- 9 BILL 1482
71.003-2-26	Heuvelton Centr 406404	74,000	School Tax/Library	74,000 1,488.74
Bloodough Charles P	Re:Part of Farm	74,000		8.84
112 Bloodough Rd	ACRES 168.40			
Ogdensburg, NY 13669	EAST-0197599 NRTH-1681677			
MAY BE SUBJECT TO PAYMENT	DEED BOOK 2003 PG-23829			
UNDER AGDIST LAW TIL 2018	FULL MARKET VALUE	74,000		
TOTAL TAX ---				1,497.58**
				DATE #1 10/02/17
				AMT DUE 1,497.58
***** 86.002-3-1 *****				
40 Backus Camp Rd/prvt	314 Rural vac<10 - WTRFNT		Heuvelton Cent Sch	ACCT 1- 46- 2 BILL 1483
86.002-3-1	Heuvelton Centr 406404	15,500	School Tax/Library	15,500 311.83
Bogardus Elizabeth	Re:Cottage Removed 6/2004	15,500		1.85
176 Fairbanks Rd	FRNT 132.00 DPTH 165.00			
Hermon, NY 13652-3157	EAST-0230562 NRTH-1673974			
	DEED BOOK 1021 PG-00720			
	FULL MARKET VALUE	15,500		
TOTAL TAX ---				313.68**
				DATE #1 10/02/17
				AMT DUE 313.68
***** 84.002-1-13.242 *****				
133 Tallman Rd	270 Mfg housing		Heuvelton Cent Sch	ACCT 1- 13-24.2 BILL 1484
84.002-1-13.242	Heuvelton Centr 406404	11,100	School Tax/Library	75,000 1,508.86
Bogardus James P	FRNT 150.00 DPTH 290.00	75,000		8.96
133 Tallman Rd	ACRES 1.00			
Ogdensburg, NY 13669	EAST-0189816 NRTH-1676387			
	DEED BOOK 2005 PG-2857			
	FULL MARKET VALUE	75,000		
TOTAL TAX ---				1,517.82**
				DATE #1 10/02/17
				AMT DUE 1,517.82

STATE OF NEW YORK
 COUNTY - St Lawrence
 SCHOOL - Heuvelton Central
 TOWN - Oswegatchie
 SWIS - 406489

2 0 1 7 S C H O O L T A X R O L L
 T A X A B L E SECTION OF THE ROLL - 1
 OWNERS NAME SEQUENCE
 UNIFORM PERCENT OF VALUE IS 100.00

PAGE 977
 VALUATION DATE-JUL 01, 2016
 TAXABLE STATUS DATE-MAR 01, 2017

TAX MAP PARCEL NUMBER	PROPERTY LOCATION & CLASS	ASSESSMENT	EXEMPTION CODE-----	SCHOOL
CURRENT OWNERS NAME	SCHOOL DISTRICT	LAND	TAX DESCRIPTION	TAXABLE VALUE
CURRENT OWNERS ADDRESS	PARCEL SIZE/GRID COORD	TOTAL	SPECIAL DISTRICTS	TAX AMOUNT
***** 72.001-1-19.2 *****				
194,196	Mcilwee Rd			BILL 1485
72.001-1-19.2	210 1 Family Res		BAS STAR 41854	30,000
Bogardus Jane	Heuvelton Centr 406404	12,200	Heuvelton Cent Sch	100,000 2,011.81
PO Box 484	Re:#194 New DW	100,000	School Tax/Library	100,000 11.95
Heuvelton, NY 13654	Re:#196 M.H. Removed			
	FRNT 150.00 DPTH 275.00			
	ACRES 1.00			
	EAST-0218819 NRTH-1691379			
	DEED BOOK 1039 PG-00543			
	FULL MARKET VALUE	100,000		
			TOTAL TAX ---	1,420.22**
			DATE #1	10/02/17
			AMT DUE	1,420.22
***** 72.003-2-8.112 *****				
5169	CR 10			BILL 1486
72.003-2-8.112	210 1 Family Res		BAS STAR 41854	30,000
Bogardus Yvonne M	Heuvelton Centr 406404	15,700	Heuvelton Cent Sch	210,000 4,224.80
5169 County Route 10	Re:062013sp283000	210,000	School Tax/Library	210,000 25.09
Heuvelton, NY 13654	FRNT 642.00 DPTH			
	ACRES 8.00 BANK8888869			
	EAST-0222302 NRTH-1687403			
	DEED BOOK 2013 PG-9645			
	FULL MARKET VALUE	210,000		
			TOTAL TAX ---	3,646.35**
			DATE #1	10/02/17
			AMT DUE	3,646.35
***** 59.004-3-40.12 *****				
59.004-3-40.12	5352 Sh 812		ACCT 1- 64- 9.3	BILL 1487
Bogart Karen E	210 1 Family Res		ENH STAR 41834	65,500
5352 State Highway 812	Heuvelton Centr 406404	12,400	Heuvelton Cent Sch	90,000 1,810.63
Ogdensburg, NY 13669	FRNT 209.00 DPTH 300.00	90,000	School Tax/Library	90,000 10.75
	ACRES 1.50			
	EAST-0210254 NRTH-1698204			
	DEED BOOK 1014 PG-00674			
	FULL MARKET VALUE	90,000		
			TOTAL TAX ---	503.64**
			DATE #1	10/02/17
			AMT DUE	503.64
***** 70.002-1-11.121 *****				
70.002-1-11.121	343 Lovejoy Rd			BILL 1488
Bogart Nelson H	270 Mfg housing		ENH STAR 41834	31,500
Bogart Linda M	Heuvelton Centr 406404	12,900	Heuvelton Cent Sch	31,500 633.72
343 Lovejoy Rd	0406sp15000vac	31,500	School Tax/Library	31,500 3.76
Ogdensburg, NY 13669	FRNT 181.00 DPTH			
	ACRES 2.40			
	EAST-0186721 NRTH-1689173			
	DEED BOOK 2006 PG-8069			
	FULL MARKET VALUE	31,500		
			TOTAL TAX ---	3.76**
			DATE #1	10/02/17
			AMT DUE	3.76

STATE OF NEW YORK
 COUNTY - St Lawrence
 SCHOOL - Heuvelton Central
 TOWN - Oswegatchie
 SWIS - 406489

2 0 1 7 S C H O O L T A X R O L L
 T A X A B L E SECTION OF THE ROLL - 1
 OWNERS NAME SEQUENCE
 UNIFORM PERCENT OF VALUE IS 100.00

PAGE 978
 VALUATION DATE-JUL 01, 2016
 TAXABLE STATUS DATE-MAR 01, 2017

TAX MAP PARCEL NUMBER	PROPERTY LOCATION & CLASS	ASSESSMENT	EXEMPTION CODE-----	SCHOOL
CURRENT OWNERS NAME	SCHOOL DISTRICT	LAND	TAX DESCRIPTION	TAXABLE VALUE
CURRENT OWNERS ADDRESS	PARCEL SIZE/GRID COORD	TOTAL	SPECIAL DISTRICTS	TAX AMOUNT
***** 71.001-2-10.2 *****				
555 CR 4				BILL 1489
71.001-2-10.2	210 1 Family Res		ENH STAR 41834	65,500
Bouche Richard	Heuvelton Centr 406404	12,900	Heuvelton Cent Sch	120,000
Bouchey-Hebert Susan	FRNT 238.00 DPTH	120,000	School Tax/Library	120,000
555 County Route 4	ACRES 2.40			14.33
Ogdensburg, NY 13669	EAST-0203416 NRTH-1692510			
	DEED BOOK 2003 PG-16843			
	FULL MARKET VALUE	120,000		
			TOTAL TAX ---	1,110.77**
			DATE #1	10/02/17
			AMT DUE	1,110.77
***** 71.001-2-10.1 *****				
CR 4				ACCT 1- 73-11 BILL 1490
71.001-2-10.1	323 Vacant rural		Heuvelton Cent Sch	18,000
Bouche Richard T	Heuvelton Centr 406404	18,000	School Tax/Library	18,000
Bouchey-Hebert Susan	Re:0398sp10500vac	18,000		362.13
555 County Route 4	ACRES 40.60			2.15
Ogdensburg, NY 13669	EAST-0202001 NRTH-1694112			
	DEED BOOK 1118 PG-935			
	FULL MARKET VALUE	18,000		
			TOTAL TAX ---	364.28**
			DATE #1	10/02/17
			AMT DUE	364.28
***** 59.003-2-47 *****				
Off Delaney Rd				ACCT 1- 50- 4 BILL 1491
59.003-2-47	105 Vac farmland		Heuvelton Cent Sch	20,000
Bouche Thomas R	Heuvelton Centr 406404	20,000	School Tax/Library	20,000
20 Whisper Wind Cir	Re:2001sp10000vac	20,000		402.36
Ogdensburg, NY 13669	ACRES 57.80			2.39
	EAST-0204204 NRTH-1698810			
	DEED BOOK 2013 PG-16094			
	FULL MARKET VALUE	20,000		
			TOTAL TAX ---	404.75**
			DATE #1	10/02/17
			AMT DUE	404.75
***** 59.004-3-49.1 *****				
1206 Cr 4				ACCT 1- 84-14.1 BILL 1492
59.004-3-49.1	210 1 Family Res		Heuvelton Cent Sch	99,500
Brabant Gary J	Heuvelton Centr 406404	15,300	School Tax/Library	99,500
Brabant Charmaine J	320'rf & 295'rf	99,500		2,001.75
723 Irish Settlement Rd	ACRES 7.20			11.89
Ogdensburg, NY 13669	EAST-0215710 NRTH-1703900			
	DEED BOOK 2011 PG-17831			
	FULL MARKET VALUE	99,500		
			TOTAL TAX ---	2,013.64**
			DATE #1	10/02/17
			AMT DUE	2,013.64

STATE OF NEW YORK
 COUNTY - St Lawrence
 SCHOOL - Heuvelton Central
 TOWN - Oswegatchie
 SWIS - 406489

2 0 1 7 S C H O O L T A X R O L L
 T A X A B L E SECTION OF THE ROLL - 1
 OWNERS NAME SEQUENCE
 UNIFORM PERCENT OF VALUE IS 100.00

PAGE 979
 VALUATION DATE-JUL 01, 2016
 TAXABLE STATUS DATE-MAR 01, 2017

TAX MAP PARCEL NUMBER	PROPERTY LOCATION & CLASS	ASSESSMENT	EXEMPTION CODE-----	SCHOOL
CURRENT OWNERS NAME	SCHOOL DISTRICT	LAND	TAX DESCRIPTION	TAXABLE VALUE
CURRENT OWNERS ADDRESS	PARCEL SIZE/GRID COORD	TOTAL	SPECIAL DISTRICTS	TAX AMOUNT

60.003-1-10	723 Irish Settlement Rd		60.003-1-10	*****
Brabant Gary J	240 Rural res		ACCT 1- 82-11	BILL 1493
Brabant Charmaine J	Heuvelton Centr 406404	21,700	ENH STAR 41834	65,500
723 Irish Settlement Rd	ACRES 20.00	85,000	Heuvelton Cent Sch	1,710.04
Ogdensburg, NY 13669	EAST-0216534 NRTH-1701316		School Tax/Library	10.15
	DEED BOOK 2005 PG-6137			
	FULL MARKET VALUE	85,000		
			TOTAL TAX ---	402.45**
			DATE #1	10/02/17
			AMT DUE	402.45

71.001-2-12	547 Cr 4		71.001-2-12	*****
Bracy Robert	210 1 Family Res		ACCT 1- 66- 5	BILL 1494
Bracy Cynthia	Heuvelton Centr 406404	9,500	BAS STAR 41854	20,000
541 County Route 4	165x234	20,000	Heuvelton Cent Sch	402.36
Ogdensburg, NY 13669	FRNT 165.00 DPTH 234.00		School Tax/Library	2.39
	EAST-0203424 NRTH-1692167			
	DEED BOOK 949 PG-00878			
	FULL MARKET VALUE	20,000		
			TOTAL TAX ---	2.39**
			DATE #1	10/02/17
			AMT DUE	2.39

71.001-2-13	541 CR 4		71.001-2-13	*****
Bracy Robert	312 Vac w/imprv		ACCT 1- 66- 4	BILL 1495
Bracy Cynthia	Heuvelton Centr 406404	9,400	Heuvelton Cent Sch	402.36
541 County Route 4	100x201x216x234	20,000	School Tax/Library	2.39
Ogdensburg, NY 13669	FRNT 100.00 DPTH 218.00			
	EAST-0203350 NRTH-1692035			
	DEED BOOK 949 PG-00878			
	FULL MARKET VALUE	20,000		
			TOTAL TAX ---	404.75**
			DATE #1	10/02/17
			AMT DUE	404.75

86.001-3-17.1	Sh 812		86.001-3-17.1	*****
Bradley Scott	910 Priv forest		ACCT 1- 66-14	BILL 1496
302 Monkey Hill Rd	Heuvelton Centr 406404	20,000	Heuvelton Cent Sch	402.36
Ogdensburg, NY 13669-4499	ACRES 66.20	20,000	School Tax/Library	2.39
	EAST-0224025 NRTH-1675734			
	DEED BOOK 2007 PG-20717			
	FULL MARKET VALUE	20,000		
			TOTAL TAX ---	404.75**
			DATE #1	10/02/17
			AMT DUE	404.75

STATE OF NEW YORK
 COUNTY - St Lawrence
 SCHOOL - Heuvelton Central
 TOWN - Oswegatchie
 SWIS - 406489

2 0 1 7 S C H O O L T A X R O L L
 T A X A B L E SECTION OF THE ROLL - 1
 OWNERS NAME SEQUENCE
 UNIFORM PERCENT OF VALUE IS 100.00

PAGE 980
 VALUATION DATE-JUL 01, 2016
 TAXABLE STATUS DATE-MAR 01, 2017

TAX MAP PARCEL NUMBER	PROPERTY LOCATION & CLASS	ASSESSMENT	EXEMPTION CODE-----	SCHOOL
CURRENT OWNERS NAME	SCHOOL DISTRICT	LAND	TAX DESCRIPTION	TAXABLE VALUE
CURRENT OWNERS ADDRESS	PARCEL SIZE/GRID COORD	TOTAL	SPECIAL DISTRICTS	TAX AMOUNT
***** 70.002-3-3.11 *****				
70.002-3-3.11	164 Lee Rd			ACCT 1-49-3.2 BILL 1497
Brenno Heather A	270 Mfg housing		Heuvelton Cent Sch	55,000 1,106.50
823 Lake St	Heuvelton Centr 406404	25,300	School Tax/Library	55,000 6.57
Ogdensburg, NY 13669	Re:MH w/det gar	55,000		
	FRNT 53.00 DPTH			
	ACRES 28.50			
	EAST-0190816 NRTH-1690456			
	DEED BOOK 2003 PG-1084			
	FULL MARKET VALUE	55,000		
			TOTAL TAX ---	1,113.07**
			DATE #1	10/02/17
			AMT DUE	1,113.07
***** 71.001-4-8 *****				
71.001-4-8	45,46 Lee Dr/prvt			BILL 1498
Breyette Carlene E	271 Mfg housings - WTRFNT		ENH STAR 41834	60,000
45 Lee Dr	Heuvelton Centr 406404	31,200	Heuvelton Cent Sch	60,000 1,207.09
Ogdensburg, NY 13669-9803	Re:two M.h.'s	60,000	School Tax/Library	60,000 7.17
	FRNT 252.00 DPTH			
	ACRES 5.30			
	EAST-0201931 NRTH-1691337			
	DEED BOOK 1999 PG-3776			
	FULL MARKET VALUE	60,000		
			TOTAL TAX ---	7.17**
			DATE #1	10/02/17
			AMT DUE	7.17
***** 71.001-4-7 *****				
71.001-4-7	51 Lee Dr/prvt			BILL 1499
Breyette Gerard A	270 Mfg housing - WTRFNT		Heuvelton Cent Sch	41,000 824.84
Breyette Charlene E	Heuvelton Centr 406404	29,500	School Tax/Library	41,000 4.90
45 Lee Dr	FRNT 225.00 DPTH	41,000		
Ogdensburg, NY 13669-9803	ACRES 5.10			
	EAST-0201772 NRTH-1691514			
	DEED BOOK 1999 PG-3776			
	FULL MARKET VALUE	41,000		
			TOTAL TAX ---	829.74**
			DATE #1	10/02/17
			AMT DUE	829.74
***** 59.004-3-2.31 *****				
59.004-3-2.31	903 Cr 4			ACCT 1- 45-14.6 BILL 1500
Brien Robert A	270 Mfg housing		ENH STAR 41834	40,000
Brien Frances A	Heuvelton Centr 406404	11,200	Heuvelton Cent Sch	40,000 804.72
903 County Route 4	Re:m.h. W/add	40,000	School Tax/Library	40,000 4.78
Ogdensburg, NY 13669	180'rfx175x173x170'rf			
	FRNT 180.00 DPTH 177.00			
	EAST-0209133 NRTH-1699849			
	DEED BOOK 1999 PG-22322			
	FULL MARKET VALUE	40,000		
			TOTAL TAX ---	4.78**
			DATE #1	10/02/17
			AMT DUE	4.78



STATE OF NEW YORK
 COUNTY - St Lawrence
 SCHOOL - Heuvelton Central
 TOWN - Oswegatchie
 SWIS - 406489

2 0 1 7 S C H O O L T A X R O L L
 T A X A B L E SECTION OF THE ROLL - 1
 OWNERS NAME SEQUENCE
 UNIFORM PERCENT OF VALUE IS 100.00

PAGE 981
 VALUATION DATE-JUL 01, 2016
 TAXABLE STATUS DATE-MAR 01, 2017

TAX MAP PARCEL NUMBER	PROPERTY LOCATION & CLASS	ASSESSMENT	EXEMPTION CODE-----	SCHOOL
CURRENT OWNERS NAME	SCHOOL DISTRICT	LAND	TAX DESCRIPTION	TAXABLE VALUE
CURRENT OWNERS ADDRESS	PARCEL SIZE/GRID COORD	TOTAL	SPECIAL DISTRICTS	TAX AMOUNT
***** 72.003-5-1 *****				
2702 Sh 184				ACCT 1- 59-4.2 BILL 1501
72.003-5-1	210 1 Family Res		BAS STAR 41854	30,000
Briggs Heather L	Heuvelton Centr 406404	11,900	Heuvelton Cent Sch	90,000 1,810.63
Leonard Michael O	Re:Raised Ranch W/	90,000	School Tax/Library	90,000 10.75
2702 State Highway 184	Basmt Gar 0209sp55000			
Heuvelton, NY 13654	FRNT 250.00 DPTH 84.00			
	BANK8888288			
	EAST-0219408 NRTH-1680570			
	DEED BOOK 2015 PG-5431			
	FULL MARKET VALUE	90,000		
			TOTAL TAX ---	1,217.84**
			DATE #1	10/02/17
			AMT DUE	1,217.84
***** 70.004-1-3 *****				
1497,1503 Middle Rd				ACCT 1- 87-15 BILL 1502
70.004-1-3	210 1 Family Res		BAS STAR 41854	30,000
Brooks Susan A	Heuvelton Centr 406404	12,900	Heuvelton Cent Sch	70,000 1,408.27
1497 Middle Rd	1.60ad	70,000	School Tax/Library	70,000 8.36
Ogdensburg, NY 13669	FRNT 544.00 DPTH 200.00			
	ACRES 2.50			
	EAST-0190320 NRTH-1684458			
	DEED BOOK 2002 PG-9801			
	FULL MARKET VALUE	70,000		
			TOTAL TAX ---	813.08**
			DATE #1	10/02/17
			AMT DUE	813.08
***** 59.004-2-50 *****				
5433 Sh 812				ACCT 1- 28- 6 BILL 1503
59.004-2-50	270 Mfg housing		Heuvelton Cent Sch	26,000 523.07
Brothers Amiee L	Heuvelton Centr 406404	6,300	School Tax/Library	26,000 3.11
5433 State Highway 812	FRNT 100.00 DPTH 100.00	26,000		
Ogdensburg, NY 13669-5322	EAST-0208892 NRTH-1699834			
	DEED BOOK 2015 PG-5651			
	FULL MARKET VALUE	26,000		
			TOTAL TAX ---	526.18**
			DATE #1	10/02/17
			AMT DUE	526.18
***** 71.001-2-11.2 *****				
533 CR 4				BILL 1504
71.001-2-11.2	270 Mfg housing		BAS STAR 41854	30,000
Brothers Dawn	Heuvelton Centr 406404	12,700	Heuvelton Cent Sch	60,000 1,207.09
533 County Route 4	Re:DW	60,000	School Tax/Library	60,000 7.17
Ogdensburg, NY 13669	ACRES 2.00			
	EAST-0203248 NRTH-1691905			
	DEED BOOK 2003 PG-15625			
	FULL MARKET VALUE	60,000		
			TOTAL TAX ---	610.71**
			DATE #1	10/02/17
			AMT DUE	610.71

STATE OF NEW YORK
 COUNTY - St Lawrence
 SCHOOL - Heuvelton Central
 TOWN - Oswegatchie
 SWIS - 406489

2 0 1 7 S C H O O L T A X R O L L
 T A X A B L E SECTION OF THE ROLL - 1
 OWNERS NAME SEQUENCE
 UNIFORM PERCENT OF VALUE IS 100.00

PAGE 982
 VALUATION DATE-JUL 01, 2016
 TAXABLE STATUS DATE-MAR 01, 2017

TAX MAP PARCEL NUMBER	PROPERTY LOCATION & CLASS	ASSESSMENT	EXEMPTION CODE-----	SCHOOL
CURRENT OWNERS NAME	SCHOOL DISTRICT	LAND	TAX DESCRIPTION	TAXABLE VALUE
CURRENT OWNERS ADDRESS	PARCEL SIZE/GRID COORD	TOTAL	SPECIAL DISTRICTS	TAX AMOUNT

59.060-1-2	1183 CR 4			59.060-1-2
Brouillette Paul J	210 1 Family Res		ENH STAR 41834	ACCT 1- 33-10
Brouillette Linda L	Heuvelton Centr 406404	13,500	Heuvelton Cent Sch	BILL 1505
1183 County Route 4	FRNT 555.00 DPTH	120,000	School Tax/Library	65,500
Ogdensburg, NY 13669	ACRES 3.60			2,414.17
	EAST-0214972 NRTH-1703764			14.33
	DEED BOOK 866 PG-541			
	FULL MARKET VALUE	120,000		
			TOTAL TAX ---	1,110.77**
				DATE #1 10/02/17
				AMT DUE 1,110.77

72.003-1-3.2	Sh 812			72.003-1-3.2
Brown Gary J	321 Abandoned ag		Heuvelton Cent Sch	BILL 1506
682 Horseshoe Rd	Heuvelton Centr 406404	25,000	School Tax/Library	502.95
Heuvelton, NY 13654	ACRES 41.30	25,000		2.99
	EAST-0217702 NRTH-1686250			
	DEED BOOK 2013 PG-18057			
	FULL MARKET VALUE	25,000		
			TOTAL TAX ---	505.94**
				DATE #1 10/02/17
				AMT DUE 505.94

72.003-1-9	685 Horseshoe Rd			72.003-1-9
Brown Gary J	323 Vacant rural		Heuvelton Cent Sch	BILL 1507
682 Horseshoe Rd	Heuvelton Centr 406404	4,000	School Tax/Library	80.47
Heuvelton, NY 13654	ACRES 4.20	4,000		0.48
	EAST-0217696 NRTH-1685620			
	DEED BOOK 2013 PG-18057			
	FULL MARKET VALUE	4,000		
			TOTAL TAX ---	80.95**
				DATE #1 10/02/17
				AMT DUE 80.95

72.003-1-12.1	Horseshoe Rd			72.003-1-12.1
Brown Gary J	321 Abandoned ag		Heuvelton Cent Sch	ACCT 6-104-10
682 Horseshoe Rd	Heuvelton Centr 406404	1,700	School Tax/Library	BILL 1508
Heuvelton, NY 13654	Re:Old R.R. Bed	1,700		34.20
	ACRES 3.40			0.20
	EAST-0216956 NRTH-1686082			
	DEED BOOK 2013 PG-18057			
	FULL MARKET VALUE	1,700		
			TOTAL TAX ---	34.40**
				DATE #1 10/02/17
				AMT DUE 34.40

STATE OF NEW YORK
 COUNTY - St Lawrence
 SCHOOL - Heuvelton Central
 TOWN - Oswegatchie
 SWIS - 406489

2 0 1 7 S C H O O L T A X R O L L
 T A X A B L E SECTION OF THE ROLL - 1
 OWNERS NAME SEQUENCE
 UNIFORM PERCENT OF VALUE IS 100.00

PAGE 983
 VALUATION DATE-JUL 01, 2016
 TAXABLE STATUS DATE-MAR 01, 2017

TAX MAP PARCEL NUMBER	PROPERTY LOCATION & CLASS	ASSESSMENT	EXEMPTION CODE-----	SCHOOL
CURRENT OWNERS NAME	SCHOOL DISTRICT	LAND	TAX DESCRIPTION	TAXABLE VALUE
CURRENT OWNERS ADDRESS	PARCEL SIZE/GRID COORD	TOTAL	SPECIAL DISTRICTS	TAX AMOUNT

72.003-4-1.21	Horseshoe Rd 311 Res vac land		Heuvelton Cent Sch	10,100
Brown Gary J	Heuvelton Centr 406404	10,100	School Tax/Library	10,100
682 Horseshoe Rd	FRNT 252.00 DPTH 375.00	10,100		
Heuvelton, NY 13654	EAST-0217653 NRTH-1685297			
	DEED BOOK 2013 PG-18057			
	FULL MARKET VALUE	10,100		
TOTAL TAX ---				204.40**
				DATE #1 10/02/17
				AMT DUE 204.40

72.003-4-1.22	682 Horseshoe Rd 210 1 Family Res		ENH STAR 41834	110,000
Brown Gary J	Heuvelton Centr 406404	12,900	Heuvelton Cent Sch	110,000
682 Horseshoe Rd	Re:Old Sty w/det gar	110,000	School Tax/Library	110,000
Heuvelton, NY 13654	Re:10/13sp110,000			
	FRNT 369.00 DPTH			
	ACRES 2.50			
	EAST-0217757 NRTH-1685016			
	DEED BOOK 2013 PG-16102			
	FULL MARKET VALUE	110,000		
TOTAL TAX ---				908.40**
				DATE #1 10/02/17
				AMT DUE 908.40

71.001-1-9.2	Cr 6 314 Rural vac<10		Heuvelton Cent Sch	15,000
Budd David A	Heuvelton Centr 406404	15,000	School Tax/Library	15,000
Budd Betty J	Re:0906sp15000vac	15,000		
5 Red Rd	NIMO Easement 2015/13206			
Chatham, NJ 07928	ACRES 4.40			
	EAST-0194424 NRTH-1691659			
	DEED BOOK 2006 PG-16808			
	FULL MARKET VALUE	15,000		
TOTAL TAX ---				303.56**
				DATE #1 10/02/17
				AMT DUE 303.56

86.002-3-23	4058 Sh 812 210 1 Family Res		ENH STAR 41834	140,000
Bullock Elda (Lu)	Heuvelton Centr 406404	22,000	Heuvelton Cent Sch	140,000
4058 State Highway 812	528'ff	140,000	School Tax/Library	140,000
Rensselaer Falls, NY 13680	ACRES 5.20			
	EAST-0229832 NRTH-1673268			
	DEED BOOK 2008 PG-11256			
	FULL MARKET VALUE	140,000		
TOTAL TAX ---				1,515.52**
				DATE #1 10/02/17
				AMT DUE 1,515.52

STATE OF NEW YORK
 COUNTY - St Lawrence
 SCHOOL - Heuvelton Central
 TOWN - Oswegatchie
 SWIS - 406489

2 0 1 7 S C H O O L T A X R O L L
 T A X A B L E SECTION OF THE ROLL - 1
 OWNERS NAME SEQUENCE
 UNIFORM PERCENT OF VALUE IS 100.00

PAGE 984
 VALUATION DATE-JUL 01, 2016
 TAXABLE STATUS DATE-MAR 01, 2017

TAX MAP PARCEL NUMBER	PROPERTY LOCATION & CLASS	ASSESSMENT	EXEMPTION CODE-----	SCHOOL
CURRENT OWNERS NAME	SCHOOL DISTRICT	LAND	TAX DESCRIPTION	TAXABLE VALUE
CURRENT OWNERS ADDRESS	PARCEL SIZE/GRID COORD	TOTAL	SPECIAL DISTRICTS	TAX AMOUNT

60.001-1-5	5828 Sh 68			60.001-1-5
Burdick Francis H Jr	210 1 Family Res		BAS STAR 41854	ACCT 1- 93-12
5828 State Highway 68	Heuvelton Centr 406404	7,600	Heuvelton Cent Sch	BILL 1513
Ogdensburg, NY 13669	Re:Ranch w/det gar	55,000	School Tax/Library	
	Re:102010sp39500			
	100x150x154x145			
	FRNT 100.00 DPTH 150.00			
	BANK8888288			
	EAST-0218271 NRTH-1705101			
	DEED BOOK 2010 PG-16356			
	FULL MARKET VALUE	55,000		
			TOTAL TAX ---	509.52**
				DATE #1 10/02/17
				AMT DUE 509.52

71.001-4-13	480 Cr 4			71.001-4-13
Burwell Barbara J	210 1 Family Res		BAS STAR 41854	ACCT 1-63-13
Duprey Becky L	Heuvelton Centr 406404	12,000	Heuvelton Cent Sch	BILL 1514
480 County Route 4	Re:'88 Ranch	100,000	School Tax/Library	
Ogdensburg, NY 13669	FRNT 200.00 DPTH 200.00			
	ACRES 0.90			
	EAST-0202973 NRTH-1690702			
	DEED BOOK 2005 PG-19403			
	FULL MARKET VALUE	100,000		
			TOTAL TAX ---	1,420.22**
				DATE #1 10/02/17
				AMT DUE 1,420.22

59.004-2-32	795,802 Cr 4			59.004-2-32
Burwell Victor D	240 Rural res		BAS STAR 41854	ACCT 1- 35- 2
802 County Route 4	Heuvelton Centr 406404	73,400	Heuvelton Cent Sch	BILL 1515
Ogdensburg, NY 13669	ACRES 163.60	145,000	School Tax/Library	
	EAST-0207958 NRTH-1697242			
	DEED BOOK 1076 PG-196			
	FULL MARKET VALUE	145,000		
			TOTAL TAX ---	2,330.90**
				DATE #1 10/02/17
				AMT DUE 2,330.90

70.004-1-6.3	1418 Middle Rd			70.004-1-6.3
Bush Rodney A II	210 1 Family Res		BAS STAR 41854	ACCT 1- 35- 4.3
Bush Kellie C	Heuvelton Centr 406404	11,100	Heuvelton Cent Sch	BILL 1516
1418 Middle Rd	Re:modern 2.0 Sty	175,000	School Tax/Library	
Ogdensburg, NY 13669	W/att Gar			
	FRNT 120.00 DPTH 182.00			
	EAST-0189158 NRTH-1683134			
	DEED BOOK 1083 PG-5			
	FULL MARKET VALUE	175,000		
			TOTAL TAX ---	2,938.02**
				DATE #1 10/02/17
				AMT DUE 2,938.02

STATE OF NEW YORK
 COUNTY - St Lawrence
 SCHOOL - Heuvelton Central
 TOWN - Oswegatchie
 SWIS - 406489

2 0 1 7 S C H O O L T A X R O L L
 T A X A B L E SECTION OF THE ROLL - 1
 OWNERS NAME SEQUENCE
 UNIFORM PERCENT OF VALUE IS 100.00

PAGE 985
 VALUATION DATE-JUL 01, 2016
 TAXABLE STATUS DATE-MAR 01, 2017

TAX MAP PARCEL NUMBER	PROPERTY LOCATION & CLASS	ASSESSMENT	EXEMPTION CODE-----	SCHOOL
CURRENT OWNERS NAME	SCHOOL DISTRICT	LAND	TAX DESCRIPTION	TAXABLE VALUE
CURRENT OWNERS ADDRESS	PARCEL SIZE/GRID COORD	TOTAL	SPECIAL DISTRICTS	TAX AMOUNT
***** 70.004-1-6.11 *****				
70.004-1-6.11	25 Dashnaw Rd			ACCT 1- 35- 4.1 BILL 1517
Bush Sally	112 Dairy farm		Silo 42100	20,000
25 Dashnaw Rd	Heuvelton Centr 406404	118,000	ENH STAR 41834	65,500
Ogdensburg, NY 13669	720' Frt	250,000	Heuvelton Cent Sch	230,000
	ACRES 274.70		School Tax/Library	230,000
	EAST-0189508 NRTH-1681743			4,627.16
	DEED BOOK 2011 PG-10121			27.47
	FULL MARKET VALUE	250,000		
			TOTAL TAX ---	3,336.90**
			DATE #1	10/02/17
			AMT DUE	3,336.90
***** 60.003-1-2.2 *****				
60.003-1-2.2	733 Irish Settlement Rd			ACCT 1- 58- 6.2 BILL 1518
Butterfield Theresa	270 Mfg housing		BAS STAR 41854	30,000
733 Irish Settlement Rd	Heuvelton Centr 406404	12,300	Heuvelton Cent Sch	30,000
Ogdensburg, NY 13669	ACRES 1.30	30,000	School Tax/Library	30,000
	EAST-0217344 NRTH-1702246			603.54
	DEED BOOK 2013 PG-14416			3.58
	FULL MARKET VALUE	30,000		
			TOTAL TAX ---	3.58**
			DATE #1	10/02/17
			AMT DUE	3.58

STATE OF NEW YORK
 COUNTY - St Lawrence
 SCHOOL - Heuvelton Central
 TOWN - Oswegatchie
 SWIS - 406489

2 0 1 7 S C H O O L T A X R O L L
 T A X A B L E SECTION OF THE ROLL - 1
 N A M E S E C T I O N - B
 UNIFORM PERCENT OF VALUE IS 100.00

PAGE 986
 VALUATION DATE-JUL 01, 2016
 TAXABLE STATUS DATE-MAR 01, 2017
 RPS155/V04/L015
 CURRENT DATE 8/24/2017

*** S P E C I A L D I S T R I C T S U M M A R Y ***

CODE	DISTRICT NAME	TOTAL PARCELS	EXTENSION TYPE	EXTENSION VALUE	AD VALOREM VALUE	EXEMPT AMOUNT	TAXABLE VALUE	TOTAL TAX
------	---------------	---------------	----------------	-----------------	------------------	---------------	---------------	-----------

NO SPECIAL DISTRICTS AT THIS LEVEL

*** S C H O O L D I S T R I C T S U M M A R Y ***

CODE	DISTRICT NAME	TOTAL PARCELS	ASSESSED LAND	ASSESSED TOTAL	EXEMPT AMOUNT	TOTAL TAXABLE	TOTAL TAX
					----- STAR AMOUNT	----- STAR TAXABLE	
	Heuvelton Central	74	1463,800	5184,600	50,000	5,134,600	
406404					1871,500	3,263,100	66,260.72
	S U B - T O T A L	74	1463,800	5184,600	50,000	5,134,600	
	S U B - T O T A L (CONT)				1871,500	3,263,100	66,260.72
	T O T A L	74	1463,800	5184,600	50,000	5,134,600	
	T O T A L (CONT)				1871,500	3,263,100	66,260.72

*** S Y S T E M C O D E S S U M M A R Y ***

NO SYSTEM EXEMPTIONS AT THIS LEVEL

*** E X E M P T I O N S U M M A R Y ***

CODE	DESCRIPTION	TOTAL PARCELS	SCHOOL
41834	ENH STAR	19	1101,500
41854	BAS STAR	26	770,000
42100	Silo	1	20,000
49500	Solar Ener	2	30,000
	T O T A L	48	1921,500

STATE OF NEW YORK
 COUNTY - St Lawrence
 SCHOOL - Heuvelton Central
 TOWN - Oswegatchie
 SWIS - 406489

2 0 1 7 S C H O O L T A X R O L L
 T A X A B L E SECTION OF THE ROLL - 1
 N A M E S E C T I O N - B
 UNIFORM PERCENT OF VALUE IS 100.00

PAGE 987
 VALUATION DATE-JUL 01, 2016
 TAXABLE STATUS DATE-MAR 01, 2017
 RPS155/V04/L015
 CURRENT DATE 8/24/2017

*** G R A N D T O T A L S ***

ROLL SEC	DESCRIPTION	TOTAL PARCELS	ASSESSED LAND	ASSESSED TOTAL	EXEMPT AMOUNT ----- STAR AMOUNT	TOTAL TAXABLE ----- STAR TAXABLE	TAX RATE	TOTAL TAX
	Heuvelton Cent Sch		1463,800	5184,600	50,000	5,134,600		
	School Tax/Library		1463,800	5184,600	1871,500 50,000	3,263,100 5,134,600		65,647.36
	SPEC DIST TAXES					5,134,600		613.36
1	TAXABLE	74						66,260.72

STATE OF NEW YORK
 COUNTY - St Lawrence
 SCHOOL - Heuvelton Central
 TOWN - Oswegatchie
 SWIS - 406489

2 0 1 7 S C H O O L T A X R O L L
 T A X A B L E SECTION OF THE ROLL - 1
 OWNERS NAME SEQUENCE
 UNIFORM PERCENT OF VALUE IS 100.00

PAGE 988
 VALUATION DATE-JUL 01, 2016
 TAXABLE STATUS DATE-MAR 01, 2017

TAX MAP PARCEL NUMBER	PROPERTY LOCATION & CLASS	ASSESSMENT	EXEMPTION CODE-----	SCHOOL
CURRENT OWNERS NAME	SCHOOL DISTRICT	LAND	TAX DESCRIPTION	TAXABLE VALUE
CURRENT OWNERS ADDRESS	PARCEL SIZE/GRID COORD	TOTAL	SPECIAL DISTRICTS	TAX AMOUNT
***** 85.002-4-1 *****				
85.002-4-1	335 Horseshoe Rd			ACCT 1- 35-10.1 BILL 1519
Calcagno Mark Arthur	240 Rural res - WTRFNT		BAS STAR 41854	30,000
Calcagno Katherine McCarney	Heuvelton Centr 406404	46,500	Heuvelton Cent Sch	215,000 4,325.39
335 Horseshoe Rd	Re:Oswegatchie Rvr	215,000	School Tax/Library	215,000 25.68
Heuvelton, NY 13654	0708sp107800vac			
	ACRES 53.90			
	EAST-0214832 NRTH-1679661			
	DEED BOOK 2008 PG-14140			
	FULL MARKET VALUE	215,000		
			TOTAL TAX ---	3,747.53**
			DATE #1	10/02/17
			AMT DUE	3,747.53
***** 71.001-3-19 *****				
71.001-3-19	1 Howes Pine View Dr/prvt			BILL 1520
Calton Kenneth	210 1 Family Res		Heuvelton Cent Sch	224,500 4,516.51
Calton Karen	Heuvelton Centr 406404	18,200	School Tax/Library	224,500 26.82
1 Howes Pine View Dr	FRNT 645.00 DPTH	224,500		
Ogdensburg, NY 13669	ACRES 7.50			
	EAST-0201323 NRTH-1689166			
	DEED BOOK 2015 PG-15510			
	FULL MARKET VALUE	224,500		
			TOTAL TAX ---	4,543.33**
			DATE #1	10/02/17
			AMT DUE	4,543.33
***** 71.002-1-6.1 *****				
71.002-1-6.1	26 McGowan Rd			ACCT 1- 30-12.11 BILL 1521
Cameron Scott	210 1 Family Res		BAS STAR 41854	30,000
26 McGowan Rd	Heuvelton Centr 406404	15,000	Heuvelton Cent Sch	80,000 1,609.45
Ogdensburg, NY 13669	FRNT 372.00 DPTH	80,000	School Tax/Library	80,000 9.56
	ACRES 6.70			
	EAST-0205980 NRTH-1693536			
	DEED BOOK 2015 PG-2715			
	FULL MARKET VALUE	80,000		
			TOTAL TAX ---	1,015.47**
			DATE #1	10/02/17
			AMT DUE	1,015.47
***** 59.065-1-12.1 *****				
59.065-1-12.1	Delaney Rd			BILL 1522
Cameron Todd J	311 Res vac land		Heuvelton Cent Sch	7,700 154.91
245 Delaney Rd	Heuvelton Centr 406404	7,700	School Tax/Library	7,700 0.92
Ogdensburg, NY 13669	Re:School Dives #10 & #12	7,700		
	266x239x357			
	FRNT 266.00 DPTH 239.00			
	EAST-0205951 NRTH-1700762			
	DEED BOOK 2008 PG-5909			
	FULL MARKET VALUE	7,700		
			TOTAL TAX ---	155.83**
			DATE #1	10/02/17
			AMT DUE	155.83

STATE OF NEW YORK
 COUNTY - St Lawrence
 SCHOOL - Heuvelton Central
 TOWN - Oswegatchie
 SWIS - 406489

2 0 1 7 S C H O O L T A X R O L L
 T A X A B L E SECTION OF THE ROLL - 1
 OWNERS NAME SEQUENCE
 UNIFORM PERCENT OF VALUE IS 100.00

PAGE 989
 VALUATION DATE-JUL 01, 2016
 TAXABLE STATUS DATE-MAR 01, 2017

TAX MAP PARCEL NUMBER	PROPERTY LOCATION & CLASS	ASSESSMENT	EXEMPTION CODE-----	SCHOOL
CURRENT OWNERS NAME	SCHOOL DISTRICT	LAND	TAX DESCRIPTION	TAXABLE VALUE
CURRENT OWNERS ADDRESS	PARCEL SIZE/GRID COORD	TOTAL	SPECIAL DISTRICTS	TAX AMOUNT
***** 71.001-1-3.12 *****				
5457 Cr 6				BILL 1523
71.001-1-3.12	117 Horse farm		Silo 42100	5,000
Carbino Gregory M	Heuvelton Centr 406404	14,800	BAS STAR 41854	30,000
Carbino Brenda M	FRNT 532.00 DPTH	150,000	Heuvelton Cent Sch	145,000
5457 County Route 6	ACRES 9.90 BANK8888869		School Tax/Library	145,000
Ogdensburg, NY 13669	EAST-0194487 NRTH-1693539			17.32
	DEED BOOK 1065 PG-287			
	FULL MARKET VALUE	150,000		
			TOTAL TAX ---	2,330.90**
			DATE #1	10/02/17
			AMT DUE	2,330.90
***** 71.001-1-15.61 *****				
CR 6				BILL 1524
71.001-1-15.61	321 Abandoned ag		Heuvelton Cent Sch	9,600
Carbino Gregory M	Heuvelton Centr 406404	9,600	School Tax/Library	9,600
Carbino Brenda M	FRNT 213.00 DPTH	9,600		193.13
5457 County Route 6	ACRES 2.00			1.15
Ogdensburg, NY 13669-4337	EAST-0194490 NRTH-1693111			
	DEED BOOK 2003 PG-20221			
	FULL MARKET VALUE	9,600		
			TOTAL TAX ---	194.28**
			DATE #1	10/02/17
			AMT DUE	194.28
***** 71.001-3-1.212 *****				
6 Howes Pine View Dr/prvt				BILL 1525
71.001-3-1.212	210 1 Family Res - WTRFNT		Heuvelton Cent Sch	170,000
Carkner Thomas E	Heuvelton Centr 406404	22,500	School Tax/Library	170,000
Carkner Michelle M	Re: '98 D.W. 28'X74'	170,000		3,420.08
6 Howes Pine View Dr	05sp158000/08sp167000			20.31
Ogdensburg, NY 13669-5333	273'wf			
	ACRES 5.80			
	EAST-0201170 NRTH-1690258			
	DEED BOOK 2015 PG-14864			
	FULL MARKET VALUE	170,000		
			TOTAL TAX ---	3,440.39**
			DATE #1	10/02/17
			AMT DUE	3,440.39
***** 71.003-2-21.12 *****				
504 Lost Village Rd				BILL 1526
71.003-2-21.12	210 1 Family Res		BAS STAR 41854	30,000
Carmany Keith M	Heuvelton Centr 406404	12,500	Heuvelton Cent Sch	125,000
504 Lost Village Rd	Re:Cape Cod Style 2Sty	125,000	School Tax/Library	125,000
Ogdensburg, NY 13669	FRNT 150.00 DPTH			2,514.76
	ACRES 1.60			14.93
	EAST-0198766 NRTH-1682871			
	DEED BOOK 2009 PG-20668			
	FULL MARKET VALUE	125,000		
			TOTAL TAX ---	1,926.15**
			DATE #1	10/02/17
			AMT DUE	1,926.15



STATE OF NEW YORK
 COUNTY - St Lawrence
 SCHOOL - Heuvelton Central
 TOWN - Oswegatchie
 SWIS - 406489

2 0 1 7 S C H O O L T A X R O L L
 T A X A B L E SECTION OF THE ROLL - 1
 OWNERS NAME SEQUENCE
 UNIFORM PERCENT OF VALUE IS 100.00

PAGE 990
 VALUATION DATE-JUL 01, 2016
 TAXABLE STATUS DATE-MAR 01, 2017

TAX MAP PARCEL NUMBER	PROPERTY LOCATION & CLASS	ASSESSMENT	EXEMPTION CODE-----	SCHOOL
CURRENT OWNERS NAME	SCHOOL DISTRICT	LAND	TAX DESCRIPTION	TAXABLE VALUE
CURRENT OWNERS ADDRESS	PARCEL SIZE/GRID COORD	TOTAL	SPECIAL DISTRICTS	TAX AMOUNT
***** 86.002-3-18.1 *****				
4016 Sh 812				ACCT 1- 33- 5.3 BILL 1527
86.002-3-18.1	270 Mfg housing		BAS STAR 41854	30,000
Carpenter Randy S	Heuvelton Centr 406404	12,700	Heuvelton Cent Sch	44,000 885.20
Carpenter Sharlene	FRNT 219.00 DPTH	44,000	School Tax/Library	44,000 5.26
4016 State Highway 812	ACRES 2.00			
Rensselaer Falls, NY 13680	EAST-0229723 NRTH-1672200			
	DEED BOOK 1074 PG-962			
	FULL MARKET VALUE	44,000		
TOTAL TAX ---				286.91**
				DATE #1 10/02/17
				AMT DUE 286.91
***** 86.002-3-3.1 *****				
50 Backus Camp Rd/prvt				ACCT 1- 50-10.1 BILL 1528
86.002-3-3.1	260 Seasonal res - WTRFNT		Heuvelton Cent Sch	40,000 804.72
Carroll Harold R	Heuvelton Centr 406404	20,000	School Tax/Library	40,000 4.78
Carroll Christina C	151'wfx172x152x175	40,000		
PO Box 195	FRNT 151.00 DPTH 173.00			
Heuvelton, NY 13654	EAST-0230780 NRTH-1674034			
	DEED BOOK 2002 PG-7489			
	FULL MARKET VALUE	40,000		
TOTAL TAX ---				809.50**
				DATE #1 10/02/17
				AMT DUE 809.50
***** 72.004-1-14 *****				
1735 Cr 15				ACCT 1- 77-12 BILL 1529
72.004-1-14	210 1 Family Res		Heuvelton Cent Sch	35,000 704.13
Carroll Raymond H	Heuvelton Centr 406404	12,300	School Tax/Library	35,000 4.18
Carroll Christine C	Re:Old Style 1.5 Sty	35,000		
PO Box 195	210x285x185x50			
Heuvelton, NY 13654	FRNT 325.00 DPTH			
	ACRES 1.30			
	EAST-0229211 NRTH-1681971			
	DEED BOOK 1999 PG-3758			
	FULL MARKET VALUE	35,000		
TOTAL TAX ---				708.31**
				DATE #1 10/02/17
				AMT DUE 708.31
***** 86.002-3-25 *****				
Sh 812				ACCT 1- 87- 1.5 BILL 1530
86.002-3-25	322 Rural vac>10		Heuvelton Cent Sch	7,000 140.83
Carroll Raymond H	Heuvelton Centr 406404	7,000	School Tax/Library	7,000 0.84
Carroll Christine C	RE:1202sp3000vac	7,000		
PO Box 195	ACRES 8.00			
Heuvelton, NY 13654	EAST-0229282 NRTH-1674075			
	DEED BOOK 2002 PG-21893			
	FULL MARKET VALUE	7,000		
TOTAL TAX ---				141.67**
				DATE #1 10/02/17
				AMT DUE 141.67

STATE OF NEW YORK
 COUNTY - St Lawrence
 SCHOOL - Heuvelton Central
 TOWN - Oswegatchie
 SWIS - 406489

2 0 1 7 S C H O O L T A X R O L L
 T A X A B L E SECTION OF THE ROLL - 1
 OWNERS NAME SEQUENCE
 UNIFORM PERCENT OF VALUE IS 100.00

PAGE 991
 VALUATION DATE-JUL 01, 2016
 TAXABLE STATUS DATE-MAR 01, 2017

TAX MAP PARCEL NUMBER	PROPERTY LOCATION & CLASS	ASSESSMENT	EXEMPTION CODE-----	SCHOOL
CURRENT OWNERS NAME	SCHOOL DISTRICT	LAND	TAX DESCRIPTION	TAXABLE VALUE
CURRENT OWNERS ADDRESS	PARCEL SIZE/GRID COORD	TOTAL	SPECIAL DISTRICTS	TAX AMOUNT

72.003-3-12.1	472 River Rd 240 Rural res		Heuvelton Cent Sch	72.003-3-12.1
Carroll Raymond J	Heuvelton Centr 406404	30,000	School Tax/Library	ACCT 1- 30-14
Carroll Amber M	Re:Res & Barn/Osw Rvr	150,000		BILL 1531
PO Box 642	ACRES 48.50 BANK8888830			150,000 3,017.72
Heuvelton, NY 13654	EAST-0227697 NRTH-1680619			150,000 17.92
	DEED BOOK 2016 PG-2383			
	FULL MARKET VALUE	150,000		
			TOTAL TAX ---	3,035.64**
			DATE #1	10/02/17
			AMT DUE	3,035.64

71.003-2-19.2	Spile Bridge Rd 322 Rural vac>10 - WTRFNT		Heuvelton Cent Sch	71.003-2-19.2
Carusone Anthony Jr	Heuvelton Centr 406404	30,000	School Tax/Library	BILL 1532
Carusone Kristina	Re:Black Lake Frt 550'	30,000		603.54
5916 S Main Street	Re:0813sp45000vac			3.58
Sandy Creek, NY 13145	ACRES 11.50			
	EAST-0201222 NRTH-1684317			
	DEED BOOK 2013 PG-14675			
	FULL MARKET VALUE	30,000		
			TOTAL TAX ---	607.12**
			DATE #1	10/02/17
			AMT DUE	607.12

72.003-2-16	11 McCoy Rd 113 Cattle farm		BAS STAR 41854	72.003-2-16
Caswell Alson	Heuvelton Centr 406404	54,400	Heuvelton Cent Sch	ACCT 1- 99-13
Caswell Mary Ann	ACRES 112.60	200,000	School Tax/Library	BILL 1533
11 McCoy Rd	EAST-0224699 NRTH-1685665			30,000
Heuvelton, NY 13654	DEED BOOK 904 PG-00737			4,023.62
	FULL MARKET VALUE	200,000		23.89
			TOTAL TAX ---	3,443.97**
			DATE #1	10/02/17
			AMT DUE	3,443.97

72.003-2-26.112	CR 15 314 Rural vac<10		Heuvelton Cent Sch	72.003-2-26.112
Caswell Alson	Heuvelton Centr 406404	1,000	School Tax/Library	BILL 1534
Caswell Mary Ann	Portion of Owasco River R	1,000		20.12
11 McCoy Rd	ACRES 1.10			0.12
Heuvelton, NY 13654	EAST-0224462 NRTH-1685827			
	FULL MARKET VALUE	1,000		
			TOTAL TAX ---	20.24**
			DATE #1	10/02/17
			AMT DUE	20.24

STATE OF NEW YORK
 COUNTY - St Lawrence
 SCHOOL - Heuvelton Central
 TOWN - Oswegatchie
 SWIS - 406489

2 0 1 7 S C H O O L T A X R O L L
 T A X A B L E SECTION OF THE ROLL - 1
 OWNERS NAME SEQUENCE
 UNIFORM PERCENT OF VALUE IS 100.00

PAGE 992
 VALUATION DATE-JUL 01, 2016
 TAXABLE STATUS DATE-MAR 01, 2017

TAX MAP PARCEL NUMBER	PROPERTY LOCATION & CLASS	ASSESSMENT	EXEMPTION CODE-----	SCHOOL
CURRENT OWNERS NAME	SCHOOL DISTRICT	LAND	TAX DESCRIPTION	TAXABLE VALUE
CURRENT OWNERS ADDRESS	PARCEL SIZE/GRID COORD	TOTAL	SPECIAL DISTRICTS	TAX AMOUNT
***** 60.001-1-3.12 *****				
5819 Sh 68				BILL 1535
60.001-1-3.12	312 Vac w/imprv		Heuvelton Cent Sch	47,700 959.63
Chapman Raymond W	Heuvelton Centr 406404	17,700	School Tax/Library	47,700 5.70
Chapman Joanne K	Re:Garage for Auctions	47,700		
PO Box 3	FRNT 250.00 DPTH			
Alexandria Bay, NY 13607	ACRES 12.00			
	EAST-0219214 NRTH-1704278			
	DEED BOOK 2006 PG-11899			
	FULL MARKET VALUE	47,700		
			TOTAL TAX ---	965.33**
			DATE #1	10/02/17
			AMT DUE	965.33
***** 60.001-1-3.111 *****				
5763 Sh 68				BILL 1536
60.001-1-3.111	240 Rural res		Heuvelton Cent Sch	80,000 1,609.45
Chapman Raymond W	Heuvelton Centr 406404	16,400	School Tax/Library	80,000 9.56
Chapman Joanne K	Re:ranch W/att Gar	80,000		
PO Box 3	122000sp45000			
Alexandria Bay, NY 13607	ACRES 9.50			
	EAST-0219491 NRTH-1704256			
	DEED BOOK 2006 PG-11899			
	FULL MARKET VALUE	80,000		
			TOTAL TAX ---	1,619.01**
			DATE #1	10/02/17
			AMT DUE	1,619.01
***** 72.003-3-11.1 *****				
484 River Rd				BILL 1537
72.003-3-11.1	210 1 Family Res		BAS STAR 41854	30,000
Chase Richard J	Heuvelton Centr 406404	12,300	Heuvelton Cent Sch	80,000 1,609.45
484 River Rd	Re:Old Style 1.5 Sty	80,000	School Tax/Library	80,000 9.56
Heuvelton, NY 13654	0508sp30000			
	100x215x175x153			
	FRNT 100.00 DPTH			
	ACRES 0.50			
	EAST-0227672 NRTH-1681129			
	DEED BOOK 2008 PG-9097			
	FULL MARKET VALUE	80,000		
			TOTAL TAX ---	1,015.47**
			DATE #1	10/02/17
			AMT DUE	1,015.47

STATE OF NEW YORK
 COUNTY - St Lawrence
 SCHOOL - Heuvelton Central
 TOWN - Oswegatchie
 SWIS - 406489

2 0 1 7 S C H O O L T A X R O L L
 T A X A B L E SECTION OF THE ROLL - 1
 OWNERS NAME SEQUENCE
 UNIFORM PERCENT OF VALUE IS 100.00

PAGE 993
 VALUATION DATE-JUL 01, 2016
 TAXABLE STATUS DATE-MAR 01, 2017

TAX MAP PARCEL NUMBER	PROPERTY LOCATION & CLASS	ASSESSMENT	EXEMPTION CODE-----	SCHOOL
CURRENT OWNERS NAME	SCHOOL DISTRICT	LAND	TAX DESCRIPTION	TAXABLE VALUE
CURRENT OWNERS ADDRESS	PARCEL SIZE/GRID COORD	TOTAL	SPECIAL DISTRICTS	TAX AMOUNT

72.002-1-2	Dollar Rd			72.002-1-2 *****
Christensen Robert	105 Vac farmland		Heuvelton Cent Sch	ACCT 1- 36- 9 BILL 1538
Christensen Shirley	Heuvelton Centr 406404	13,000	School Tax/Library	13,000 261.54
354 Dollar Rd	Re:Part of Farm	13,000		13,000 1.55
Heuvelton, NY 13654	ACRES 30.00			
	EAST-0229048 NRTH-1689356			
	DEED BOOK 869 PG-00269			
	FULL MARKET VALUE	13,000		
			TOTAL TAX ---	263.09**
			DATE #1	10/02/17
			AMT DUE	263.09

70.002-3-6.1	170 Lee Rd			70.002-3-6.1 *****
Christman Scott A	210 1 Family Res		BAS STAR 41854	ACCT 1-49-3.2 BILL 1539
Griffin Amanda L	Heuvelton Centr 406404	7,900	Heuvelton Cent Sch	30,000
170 Lee Rd	Re:1987 1.0 Story w/det g	70,000	School Tax/Library	70,000 1,408.27
Ogdensburg, NY 13669	Re:0305sp50000			70,000 8.36
	FRNT 123.00 DPTH 125.00			
	BANK8888864			
	EAST-0189756 NRTH-1689489			
	DEED BOOK 2005 PG-3518			
	FULL MARKET VALUE	70,000		
			TOTAL TAX ---	813.08**
			DATE #1	10/02/17
			AMT DUE	813.08

71.048-1-11.1	104 River Ln/prvt			71.048-1-11.1 *****
Clark Earl	582 Camping park		Heuvelton Cent Sch	ACCT 1- 90- 4 BILL 1540
Youngs Timothy A	Heuvelton Centr 406404	47,000	School Tax/Library	85,000 1,710.04
PO Box 1219	FRNT 651.00 DPTH	85,000		85,000 10.15
Ogdensburg, NY 13669	ACRES 3.50			
	EAST-0202997 NRTH-1688575			
	DEED BOOK 2012 PG-10213			
	FULL MARKET VALUE	85,000		
			TOTAL TAX ---	1,720.19**
			DATE #1	10/02/17
			AMT DUE	1,720.19

71.004-2-9.12	379 Horseshoe Rd			71.004-2-9.12 *****
Cline Robert J	314 Rural vac<10 - WTRFNT		Heuvelton Cent Sch	ACCT 1- 90- 4 BILL 1541
5696 State Highway 812	Heuvelton Centr 406404	28,000	School Tax/Library	28,000 563.31
Ogdensburg, NY 13669	409'wf	28,000		28,000 3.34
	FRNT 409.00 DPTH			
	ACRES 2.00			
	EAST-0212900 NRTH-1680251			
	DEED BOOK 2015 PG-5028			
	FULL MARKET VALUE	28,000		
			TOTAL TAX ---	566.65**
			DATE #1	10/02/17
			AMT DUE	566.65



STATE OF NEW YORK
 COUNTY - St Lawrence
 SCHOOL - Heuvelton Central
 TOWN - Oswegatchie
 SWIS - 406489

2 0 1 7 S C H O O L T A X R O L L
 T A X A B L E SECTION OF THE ROLL - 1
 OWNERS NAME SEQUENCE
 UNIFORM PERCENT OF VALUE IS 100.00

PAGE 994
 VALUATION DATE-JUL 01, 2016
 TAXABLE STATUS DATE-MAR 01, 2017

TAX MAP PARCEL NUMBER	PROPERTY LOCATION & CLASS	ASSESSMENT	EXEMPTION CODE-----	SCHOOL
CURRENT OWNERS NAME	SCHOOL DISTRICT	LAND	TAX DESCRIPTION	TAXABLE VALUE
CURRENT OWNERS ADDRESS	PARCEL SIZE/GRID COORD	TOTAL	SPECIAL DISTRICTS	TAX AMOUNT
***** 72.003-2-17.11 *****				
83 Dollar Rd				ACCT 1- 44- 6 BILL 1543
72.003-2-17.11	210 1 Family Res		Heuvelton Cent Sch	80,000 1,609.45
Cobb Jason E	Heuvelton Centr 406404	14,200	School Tax/Library	80,000 9.56
25 Ballantine Rd	Re:1205sp69000	80,000		
Heuvelton, NY 13654	ACRES 17.90 BANK8888288			
	EAST-0226255 NRTH-1686830			
	DEED BOOK 2015 PG-15066			
	FULL MARKET VALUE	80,000		
TOTAL TAX ---				1,619.01**
				DATE #1 10/02/17
				AMT DUE 1,619.01
***** 71.004-2-1.2 *****				
186 Hutchinson Rd				BILL 1543
71.004-2-1.2	240 Rural res		BAS STAR 41854	30,000
Cobb John H	Heuvelton Centr 406404	26,000	Heuvelton Cent Sch	126,000 2,534.88
Cobb Tina M	Re:old Sty 1.5 Sty With	126,000	School Tax/Library	126,000 15.05
186 Hutchinson Rd	Barns			
Ogdensburg, NY 13669-4393	FRNT 1216.00 DPTH			
	ACRES 31.50			
	EAST-0211926 NRTH-1687295			
	DEED BOOK 2000 PG-9180			
	FULL MARKET VALUE	126,000		
TOTAL TAX ---				1,946.39**
				DATE #1 10/02/17
				AMT DUE 1,946.39
***** 71.061-1-11 *****				
5111 Cr 6				ACCT 1- 32-12.1 BILL 1544
71.061-1-11	240 Rural res		BAS STAR 41854	30,000
Coelho Cheryl A	Heuvelton Centr 406404	12,300	Heuvelton Cent Sch	55,000 1,106.50
5111 County Route 6	Re:House w/barn	55,000	School Tax/Library	55,000 6.57
Ogdensburg, NY 13669	FRNT 121.00 DPTH			
	ACRES 3.60			
	EAST-0193693 NRTH-1684759			
	DEED BOOK 2006 PG-13228			
	FULL MARKET VALUE	55,000		
TOTAL TAX ---				509.52**
				DATE #1 10/02/17
				AMT DUE 509.52
***** 72.001-1-2.2 *****				
381 McIlwee Rd				BILL 1545
72.001-1-2.2	210 1 Family Res		BAS STAR 41854	30,000
Cole Kevin	Heuvelton Centr 406404	13,300	Heuvelton Cent Sch	70,000 1,408.27
381 McIlwee Rd	Re:modern 1.5 Sty	70,000	School Tax/Library	70,000 8.36
Heuvelton, NY 13654	350x400x370x403			
	FRNT 403.00 DPTH 360.00			
	ACRES 3.30			
	EAST-0219823 NRTH-1696005			
	DEED BOOK 1094 PG-473			
	FULL MARKET VALUE	70,000		
TOTAL TAX ---				813.08**
				DATE #1 10/02/17

AMT DUE

813.08

STATE OF NEW YORK
 COUNTY - St Lawrence
 SCHOOL - Heuvelton Central
 TOWN - Oswegatchie
 SWIS - 406489

2 0 1 7 S C H O O L T A X R O L L
 T A X A B L E SECTION OF THE ROLL - 1
 OWNERS NAME SEQUENCE
 UNIFORM PERCENT OF VALUE IS 100.00

PAGE 995
 VALUATION DATE-JUL 01, 2016
 TAXABLE STATUS DATE-MAR 01, 2017

TAX MAP PARCEL NUMBER	PROPERTY LOCATION & CLASS	ASSESSMENT	EXEMPTION CODE-----	SCHOOL
CURRENT OWNERS NAME	SCHOOL DISTRICT	LAND	TAX DESCRIPTION	TAXABLE VALUE
CURRENT OWNERS ADDRESS	PARCEL SIZE/GRID COORD	TOTAL	SPECIAL DISTRICTS	TAX AMOUNT
***** 58.004-1-15 *****				
58.004-1-15	Monkey Hill Rd			ACCT 1-37-8.12 BILL 1546
Collier William D	105 Vac farmland		Heuvelton Cent Sch	20,000 402.36
671 Lovejoy Rd	Heuvelton Centr 406404	20,000	School Tax/Library	20,000 2.39
Ogdensburg, NY 13669	FRNT 1340.00 DPTH	20,000		
	ACRES 25.00			
	EAST-0191384 NRTH-1696325			
	DEED BOOK 999 PG-00918			
	FULL MARKET VALUE	20,000		
			TOTAL TAX ---	404.75**
			DATE #1	10/02/17
			AMT DUE	404.75
***** 71.001-1-1.1 *****				
71.001-1-1.1	671 Lovejoy Rd			ACCT 1- 37- 8.11 BILL 1547
Collier William D	240 Rural res		BAS STAR 41854	30,000
671 Lovejoy Rd	Heuvelton Centr 406404	31,900	Heuvelton Cent Sch	98,000 1,971.57
Ogdensburg, NY 13669	Re:Old Style 1.7 Sty	98,000	School Tax/Library	98,000 11.71
	ACRES 55.00			
	EAST-0192240 NRTH-1695277			
	DEED BOOK 1999 PG-10821			
	FULL MARKET VALUE	98,000		
			TOTAL TAX ---	1,379.74**
			DATE #1	10/02/17
			AMT DUE	1,379.74
***** 72.003-1-10.12 *****				
72.003-1-10.12	6 McIlwee Rd			ACCT 1- 52-14.3 BILL 1549
Columbus Midtown Properties II	330 Vacant comm		Heuvelton Cent Sch	49,500 995.85
1100 E Morehead St	Heuvelton Centr 406404	49,500	School Tax/Library	49,500 5.91
Charlotte, NC 28204	FRNT 421.00 DPTH	49,500		
	ACRES 1.80			
	EAST-0219166 NRTH-1686655			
PRIOR OWNER ON 3/01/2017	DEED BOOK 2017 PG-2909			
Davis Stanley	FULL MARKET VALUE	49,500		
			TOTAL TAX ---	1,001.76**
			DATE #1	10/02/17
			AMT DUE	1,001.76
***** 59.004-2-52 *****				
59.004-2-52	46 Delaney Rd			ACCT 1- 52-14.3 BILL 1549
Conant Elden W	210 1 Family Res		ENH STAR 41834	65,500
Conant Cathleen M	Heuvelton Centr 406404	13,500	Heuvelton Cent Sch	75,000 1,508.86
46 Delaney Rd	Re:Ranch w/att gar	75,000	School Tax/Library	75,000 8.96
Ogdensburg, NY 13669	FRNT 380.00 DPTH 413.00			
	ACRES 3.60			
	EAST-0206937 NRTH-1696390			
	DEED BOOK 2011 PG-6008			
	FULL MARKET VALUE	75,000		
			TOTAL TAX ---	200.08**
			DATE #1	10/02/17
			AMT DUE	200.08

STATE OF NEW YORK
 COUNTY - St Lawrence
 SCHOOL - Heuvelton Central
 TOWN - Oswegatchie
 SWIS - 406489

2 0 1 7 S C H O O L T A X R O L L
 T A X A B L E SECTION OF THE ROLL - 1
 OWNERS NAME SEQUENCE
 UNIFORM PERCENT OF VALUE IS 100.00

PAGE 996
 VALUATION DATE-JUL 01, 2016
 TAXABLE STATUS DATE-MAR 01, 2017

TAX MAP PARCEL NUMBER	PROPERTY LOCATION & CLASS	ASSESSMENT	EXEMPTION CODE-----	SCHOOL
CURRENT OWNERS NAME	SCHOOL DISTRICT	LAND	TAX DESCRIPTION	TAXABLE VALUE
CURRENT OWNERS ADDRESS	PARCEL SIZE/GRID COORD	TOTAL	SPECIAL DISTRICTS	TAX AMOUNT
***** 71.002-1-13 *****				
	719,723 Cr 4			ACCT 1- 79- 6 BILL 1550
71.002-1-13	271 Mfg housings		BAS STAR 41854	30,000
Conant Mary H	Heuvelton Centr 406404	12,300	Heuvelton Cent Sch	50,000 1,005.91
723 County Route 4	Mobile Home & Double Wide	50,000	School Tax/Library	50,000 5.97
Ogdensburg, NY 13669	ACRES 1.30			
	EAST-0206783 NRTH-1695229			
	DEED BOOK 2011 PG-14286			
	FULL MARKET VALUE	50,000		
			TOTAL TAX ---	408.33**
			DATE #1	10/02/17
			AMT DUE	408.33
***** 71.002-1-14.122 *****				
	720 CR 4			BILL 1551
71.002-1-14.122	270 Mfg housing		BAS STAR 41854	30,000
Conant Melissa Ann	Heuvelton Centr 406404	11,700	Heuvelton Cent Sch	35,000 704.13
720 County Route 4	FRNT 184.00 DPTH 203.00	35,000	School Tax/Library	35,000 4.18
Ogdensburg, NY 13669	EAST-0206958 NRTH-1694932			
	DEED BOOK 2010 PG-18302			
	FULL MARKET VALUE	35,000		
			TOTAL TAX ---	104.77**
			DATE #1	10/02/17
			AMT DUE	104.77
***** 71.002-1-14.2 *****				
	25 McGowan Rd			ACCT 1- 52- 8.3 BILL 1552
71.002-1-14.2	210 1 Family Res		BAS STAR 41854	30,000
Conte Elsie	Heuvelton Centr 406404	12,000	Heuvelton Cent Sch	100,000 2,011.81
Pagano Trust	FRNT 200.00 DPTH 200.00	100,000	School Tax/Library	100,000 11.95
% Elsie Conte	EAST-0206376 NRTH-1693910			
25 McGowan Rd	DEED BOOK 2009 PG-1976			
Ogdensburg, NY 13669	FULL MARKET VALUE	100,000		
			TOTAL TAX ---	1,420.22**
			DATE #1	10/02/17
			AMT DUE	1,420.22
***** 70.002-2-28.121 *****				
	495 Lovejoy Rd			BILL 1553
70.002-2-28.121	270 Mfg housing		BAS STAR 41854	30,000
Cooke Donald B Jr	Heuvelton Centr 406404	21,500	Heuvelton Cent Sch	75,000 1,508.86
495 Lovejoy Rd	FRNT 612.00 DPTH	75,000	School Tax/Library	75,000 8.96
Ogdensburg, NY 13669	ACRES 19.70			
	EAST-0189380 NRTH-1692277			
	DEED BOOK 2008 PG-474			
	FULL MARKET VALUE	75,000		
			TOTAL TAX ---	914.27**
			DATE #1	10/02/17
			AMT DUE	914.27

STATE OF NEW YORK
 COUNTY - St Lawrence
 SCHOOL - Heuvelton Central
 TOWN - Oswegatchie
 SWIS - 406489

2 0 1 7 S C H O O L T A X R O L L
 T A X A B L E SECTION OF THE ROLL - 1
 OWNERS NAME SEQUENCE
 UNIFORM PERCENT OF VALUE IS 100.00

PAGE 997
 VALUATION DATE-JUL 01, 2016
 TAXABLE STATUS DATE-MAR 01, 2017

TAX MAP PARCEL NUMBER	PROPERTY LOCATION & CLASS	ASSESSMENT	EXEMPTION CODE-----	SCHOOL
CURRENT OWNERS NAME	SCHOOL DISTRICT	LAND	TAX DESCRIPTION	TAXABLE VALUE
CURRENT OWNERS ADDRESS	PARCEL SIZE/GRID COORD	TOTAL	SPECIAL DISTRICTS	TAX AMOUNT
***** 59.004-3-7 *****				
59.004-3-7	945 Cr 4			ACCT 1- 38-11 BILL 1554
Corrice Anthony J	210 1 Family Res		ENH STAR 41834	65,500
Corrice Margaret P	Heuvelton Centr 406404	12,300	Heuvelton Cent Sch	2,313.58
945 County Route 4	ACRES 1.20	115,000	School Tax/Library	13.74
Ogdensburg, NY 13669	EAST-0209922 NRTH-1700455			
	DEED BOOK 1999 PG-7105			
	FULL MARKET VALUE	115,000		
TOTAL TAX ---				1,009.59**
				DATE #1 10/02/17
				AMT DUE 1,009.59
***** 59.004-3-42.3 *****				
59.004-3-42.3	990 Cr 4			ACCT 1- 51-12.12 BILL 1555
Corrice Thomas	240 Rural res		ENH STAR 41834	65,500
990 County Route 4	Heuvelton Centr 406404	17,400	Heuvelton Cent Sch	2,414.17
Ogdensburg, NY 13669	Re:ranch W/att Gar	120,000	School Tax/Library	14.33
	FRNT 317.00 DPTH			
	ACRES 11.50			
	EAST-0211282 NRTH-1700561			
	DEED BOOK 984 PG-00098			
	FULL MARKET VALUE	120,000		
TOTAL TAX ---				1,110.77**
				DATE #1 10/02/17
				AMT DUE 1,110.77
***** 59.060-1-18 *****				
59.060-1-18	1138 Cr 4			BILL 1556
Cota (Corkins) Bethany A	210 1 Family Res		BAS STAR 41854	30,000
1138 County Route 4	Heuvelton Centr 406404	12,100	Heuvelton Cent Sch	1,911.22
Ogdensburg, NY 13669	FRNT 200.00 DPTH 218.00	95,000	School Tax/Library	11.35
	ACRES 1.00			
	EAST-0214070 NRTH-1702792			
	DEED BOOK 1067 PG-784			
	FULL MARKET VALUE	95,000		
TOTAL TAX ---				1,319.03**
				DATE #1 10/02/17
				AMT DUE 1,319.03
***** 72.001-1-35 *****				
72.001-1-35	165 McIlwee Rd			BILL 1557
Cota William (Lu)	210 1 Family Res		ENH STAR 41834	55,000
7211 State Highway 68	Heuvelton Centr 406404	12,600	Heuvelton Cent Sch	1,106.50
Ogdensburg, NY 13669	FRNT 300.00 DPTH	55,000	School Tax/Library	6.57
	ACRES 1.90			
	EAST-0218399 NRTH-1689535			
	DEED BOOK 2009 PG-9641			
	FULL MARKET VALUE	55,000		
TOTAL TAX ---				6.57**
				DATE #1 10/02/17
				AMT DUE 6.57

STATE OF NEW YORK
 COUNTY - St Lawrence
 SCHOOL - Heuvelton Central
 TOWN - Oswegatchie
 SWIS - 406489

2 0 1 7 S C H O O L T A X R O L L
 T A X A B L E SECTION OF THE ROLL - 1
 OWNERS NAME SEQUENCE
 UNIFORM PERCENT OF VALUE IS 100.00

PAGE 998
 VALUATION DATE-JUL 01, 2016
 TAXABLE STATUS DATE-MAR 01, 2017

TAX MAP PARCEL NUMBER	PROPERTY LOCATION & CLASS	ASSESSMENT	EXEMPTION CODE-----	SCHOOL
CURRENT OWNERS NAME	SCHOOL DISTRICT	LAND	TAX DESCRIPTION	TAXABLE VALUE
CURRENT OWNERS ADDRESS	PARCEL SIZE/GRID COORD	TOTAL	SPECIAL DISTRICTS	TAX AMOUNT
*****				71.001-1-15.811 *****
668 Lovejoy Rd	210 1 Family Res		ENH STAR 41834	BILL 1558
71.001-1-15.811	Heuvelton Centr 406404	18,000	Heuvelton Cent Sch	65,500
Cougler Elmer J	Re:06sp168000/08sp162500	170,000	School Tax/Library	3,420.08
Cougler Mary R	FRNT 400.00 DPTH			20.31
668 Lovejoy Rd	ACRES 9.80			
Ogdensburg, NY 13669	EAST-0192926 NRTH-1693805			
	DEED BOOK 2008 PG-3481			
	FULL MARKET VALUE	170,000		
TOTAL TAX ---				2,122.65**
				DATE #1 10/02/17
				AMT DUE 2,122.65
*****				72.003-2-4.11 *****
55 Irish Settlement Rd	210 1 Family Res		BAS STAR 41854	BILL 1559
72.003-2-4.11	Heuvelton Centr 406404	12,900	Heuvelton Cent Sch	30,000
Cougler Karl	Re:old Sty 1.5 Sty W/	67,000	School Tax/Library	1,347.91
Cougler Linda	Det Gar			8.00
55 Irish Settlement Rd	ACRES 2.40			
Heuvelton, NY 13654	EAST-0221469 NRTH-1687592			
	DEED BOOK 923 PG-764			
	FULL MARKET VALUE	67,000		
TOTAL TAX ---				752.37**
				DATE #1 10/02/17
				AMT DUE 752.37
*****				72.003-2-5 *****
Irish Settlement Rd	311 Res vac land		Heuvelton Cent Sch	BILL 1560
72.003-2-5	Heuvelton Centr 406404	100	School Tax/Library	2.01
Cougler Karl	Re:Main parcel in village	100		0.01
Cougler Linda	#72.054-1-4			
55 Irish Settlement Rd	106x10x100x36			
Heuvelton, NY 13654	ACRES 0.05			
	EAST-0221220 NRTH-1687386			
	DEED BOOK 2007 PG-15027			
	FULL MARKET VALUE	100		
TOTAL TAX ---				2.02**
				DATE #1 10/02/17
				AMT DUE 2.02
*****				72.001-2-14.1 *****
CR 10	210 1 Family Res		Heuvelton Cent Sch	BILL 1561
72.001-2-14.1	Heuvelton Centr 406404	12,700	School Tax/Library	3,224.93
Cougler Terry	FRNT 178.00 DPTH	160,300		19.15
5291 County Route 10	ACRES 2.15			
Heuvelton, NY 13654-3124	EAST-0224495 NRTH-1689742			
	DEED BOOK 1107 PG-709			
	FULL MARKET VALUE	160,300		
TOTAL TAX ---				3,244.08**
				DATE #1 10/02/17
				AMT DUE 3,244.08

STATE OF NEW YORK
 COUNTY - St Lawrence
 SCHOOL - Heuvelton Central
 TOWN - Oswegatchie
 SWIS - 406489

2 0 1 7 S C H O O L T A X R O L L
 T A X A B L E SECTION OF THE ROLL - 1
 OWNERS NAME SEQUENCE
 UNIFORM PERCENT OF VALUE IS 100.00

PAGE 999
 VALUATION DATE-JUL 01, 2016
 TAXABLE STATUS DATE-MAR 01, 2017

TAX MAP PARCEL NUMBER	PROPERTY LOCATION & CLASS	ASSESSMENT	EXEMPTION CODE-----	SCHOOL
CURRENT OWNERS NAME	SCHOOL DISTRICT	LAND	TAX DESCRIPTION	TAXABLE VALUE
CURRENT OWNERS ADDRESS	PARCEL SIZE/GRID COORD	TOTAL	SPECIAL DISTRICTS	TAX AMOUNT
***** 59.004-3-41 *****				
5366 Sh 812	210 1 Family Res		BAS STAR 41854	ACCT 1- 64- 9.2 BILL 1562
59.004-3-41	Heuvelton Centr 406404	13,700	Heuvelton Cent Sch	30,000
Covey Terry L	Re:split Level w/det gar	110,000	School Tax/Library	110,000 2,212.99
5366 State Highway 812	FRNT 300.00 DPTH			13.14
Ogdensburg, NY 13669	ACRES 4.10			
	EAST-0210178 NRTH-1698649			
	DEED BOOK 1999 PG-21331			
	FULL MARKET VALUE	110,000		
			TOTAL TAX ---	1,622.59**
			DATE #1	10/02/17
			AMT DUE	1,622.59
***** 72.003-2-25 *****				
28 McCoy Rd	210 1 Family Res		BAS STAR 41854	ACCT 1- 68-13 BILL 1563
72.003-2-25	Heuvelton Centr 406404	15,900	Heuvelton Cent Sch	30,000
Cox Lynn M	Re:0505sp73500	80,000	School Tax/Library	80,000 1,609.45
28 McCoy Rd	ACRES 1.50			9.56
Heuvelton, NY 13654	EAST-0224411 NRTH-1685963			
	DEED BOOK 2005 PG-9438			
	FULL MARKET VALUE	80,000		
			TOTAL TAX ---	1,015.47**
			DATE #1	10/02/17
			AMT DUE	1,015.47
***** 72.001-2-30.11 *****				
5259 Cr 10	240 Rural res		ENH STAR 41834	ACCT 1- 46-14.11 BILL 1564
72.001-2-30.11	Heuvelton Centr 406404	34,400	Heuvelton Cent Sch	65,500
Crobar Kenneth	Re:Raised Ranch W/det Gar	120,000	School Tax/Library	120,000 2,414.17
5259 County Route 10	ACRES 58.50			14.33
Heuvelton, NY 13654	EAST-0022356 NRTH-1688780			
	DEED BOOK 909 PG-271			
	FULL MARKET VALUE	120,000		
			TOTAL TAX ---	1,110.77**
			DATE #1	10/02/17
			AMT DUE	1,110.77
***** 59.004-3-54 *****				
156 Pinkerton Rd	210 1 Family Res		Heuvelton Cent Sch	ACCT 1- 59-12.1 BILL 1565
59.004-3-54	Heuvelton Centr 406404	12,900	School Tax/Library	83,000 1,669.80
Crobar Michael J	Re:Modern Ranch	83,000		83,000 9.91
Crobar Aleesha M	ACRES 2.50			
156 Pinkerton Rd	EAST-0214735 NRTH-1698313			
Ogdensburg, NY 13669	DEED BOOK 2015 PG-3075			
	FULL MARKET VALUE	83,000		
			TOTAL TAX ---	1,679.71**
			DATE #1	10/02/17
			AMT DUE	1,679.71

STATE OF NEW YORK
 COUNTY - St Lawrence
 SCHOOL - Heuvelton Central
 TOWN - Oswegatchie
 SWIS - 406489

2 0 1 7 S C H O O L T A X R O L L
 T A X A B L E SECTION OF THE ROLL - 1
 OWNERS NAME SEQUENCE
 UNIFORM PERCENT OF VALUE IS 100.00

PAGE 1000
 VALUATION DATE-JUL 01, 2016
 TAXABLE STATUS DATE-MAR 01, 2017

TAX MAP PARCEL NUMBER	PROPERTY LOCATION & CLASS	ASSESSMENT	EXEMPTION CODE-----	SCHOOL
CURRENT OWNERS NAME	SCHOOL DISTRICT	LAND	TAX DESCRIPTION	TAXABLE VALUE
CURRENT OWNERS ADDRESS	PARCEL SIZE/GRID COORD	TOTAL	SPECIAL DISTRICTS	TAX AMOUNT
***** 72.003-2-15.1 *****				
72.003-2-15.1	Cr 10			ACCT 1- 46-15.1 BILL 1566
Crobar Stephen D	322 Rural vac>10		Heuvelton Cent Sch	15,000 301.77
Smithers Debra I	Heuvelton Centr 406404	15,000	School Tax/Library	15,000 1.79
5180 County Route 10	ACRES 13.20	15,000		
Heuvelton, NY 13654	EAST-0223070 NRTH-1687013			
	DEED BOOK 2014 PG-83			
	FULL MARKET VALUE	15,000		
TOTAL TAX ---				303.56**
				DATE #1 10/02/17
				AMT DUE 303.56
***** 72.003-2-15.2 *****				
72.003-2-15.2	5180 Cr 10			ACCT 1- 45-15.2 BILL 1567
Crobar Stephen D	210 1 Family Res		BAS STAR 41854	30,000
Smithers Debra I	Heuvelton Centr 406404	12,000	Heuvelton Cent Sch	80,000 1,609.45
5180 County Route 10	Re:Ranch	80,000	School Tax/Library	80,000 9.56
Heuvelton, NY 13654	FRNT 200.00 DPTH 200.00			
	EAST-0222989 NRTH-1687608			
	DEED BOOK 2014 PG-83			
	FULL MARKET VALUE	80,000		
TOTAL TAX ---				1,015.47**
				DATE #1 10/02/17
				AMT DUE 1,015.47
***** 71.004-2-2.1 *****				
71.004-2-2.1	Hutchinson Rd			ACCT 1- 39- 4 BILL 1568
Crossett Kirk M	322 Rural vac>10		Heuvelton Cent Sch	17,000 342.01
Crossett Lori A	Heuvelton Centr 406404	17,000	School Tax/Library	17,000 2.03
311 Hutchinson Rd	Re:0305sp25000vac	17,000		
Ogdensburg, NY 13669	ACRES 17.00			
	EAST-0212300 NRTH-1685074			
	DEED BOOK 2005 PG-4503			
	FULL MARKET VALUE	17,000		
TOTAL TAX ---				344.04**
				DATE #1 10/02/17
				AMT DUE 344.04
***** 71.004-2-2.2 *****				
71.004-2-2.2	311 Hutchinson Rd			BILL 1569
Crossett Kirk M	210 1 Family Res		BAS STAR 41854	30,000
Crossett Lori A	Heuvelton Centr 406404	13,100	Heuvelton Cent Sch	140,000 2,816.53
311 Hutchinson Rd	Re:cape Cod W/det Gar	140,000	School Tax/Library	140,000 16.72
Ogdensburg, NY 13669	FRNT 300.00 DPTH			
	ACRES 2.80			
	EAST-0212227 NRTH-1685499			
	DEED BOOK 1094 PG-1034			
	FULL MARKET VALUE	140,000		
TOTAL TAX ---				2,229.71**
				DATE #1 10/02/17
				AMT DUE 2,229.71

STATE OF NEW YORK
 COUNTY - St Lawrence
 SCHOOL - Heuvelton Central
 TOWN - Oswegatchie
 SWIS - 406489

2 0 1 7 S C H O O L T A X R O L L
 T A X A B L E SECTION OF THE ROLL - 1
 OWNERS NAME SEQUENCE
 UNIFORM PERCENT OF VALUE IS 100.00

PAGE 1001
 VALUATION DATE-JUL 01, 2016
 TAXABLE STATUS DATE-MAR 01, 2017

TAX MAP PARCEL NUMBER	PROPERTY LOCATION & CLASS	ASSESSMENT	EXEMPTION CODE-----	SCHOOL
CURRENT OWNERS NAME	SCHOOL DISTRICT	LAND	TAX DESCRIPTION	TAXABLE VALUE
CURRENT OWNERS ADDRESS	PARCEL SIZE/GRID COORD	TOTAL	SPECIAL DISTRICTS	TAX AMOUNT
***** 71.003-1-5.1 *****				
263 Cr 4				ACCT 1- 44- 8 BILL 1570
71.003-1-5.1	240 Rural res		BAS STAR 41854	30,000
Crowe Alexander H	Heuvelton Centr 406404	31,700	Heuvelton Cent Sch	238,000 4,788.11
Crowe Carrie I	Re:Modern 2.0 Sty W/det	238,000	School Tax/Library	238,000 28.43
263 County Route 4	Gar 102011sp238000			
Ogdensburg, NY 13669	ACRES 54.00 BANK88888869			
	EAST-0198619 NRTH-1687075			
	DEED BOOK 2011 PG-15979			
	FULL MARKET VALUE	238,000		
			TOTAL TAX ---	4,213.00**
			DATE #1	10/02/17
			AMT DUE	4,213.00
***** 71.003-1-13.1 *****				
4996 Cr 6				ACCT 1- 91-11.1 BILL 1571
71.003-1-13.1	240 Rural res		ENH STAR 41834	65,500
Crowe Anita	Heuvelton Centr 406404	38,200	Heuvelton Cent Sch	95,000 1,911.22
4996 County Route 6	ACRES 87.90	95,000	School Tax/Library	95,000 11.35
Ogdensburg, NY 13669	EAST-0195894 NRTH-1682615			
	DEED BOOK 2006 PG-1076			
	FULL MARKET VALUE	95,000		
			TOTAL TAX ---	604.83**
			DATE #1	10/02/17
			AMT DUE	604.83
***** 72.003-4-2.11 *****				
72.003-4-2.11	Horseshoe Rd			ACCT 1- 78- 8 BILL 1572
Crowe Anita	322 Rural vac>10		Heuvelton Cent Sch	24,000 482.83
4996 County Route 6	Heuvelton Centr 406404	24,000	School Tax/Library	24,000 2.87
Ogdensburg, NY 13669	ACRES 24.70	24,000		
	EAST-0218427 NRTH-1683654			
	DEED BOOK 1011 PG-1104			
	FULL MARKET VALUE	24,000		
			TOTAL TAX ---	485.70**
			DATE #1	10/02/17
			AMT DUE	485.70
***** 72.004-1-7.112 *****				
1572 Cr 15				BILL 1573
72.004-1-7.112	112 Dairy farm		Silo 42100	3,000
Crowe Cheryl A	Heuvelton Centr 406404	69,000	ENH STAR 41834	65,500
1572 County Route 15	Re:Main Farm	125,000	Heuvelton Cent Sch	122,000 2,454.41
Heuvelton, NY 13654	Re:0906sp100000		School Tax/Library	122,000 14.57
	ACRES 156.30			
	EAST-0233255 NRTH-1681562			
	DEED BOOK 2006 PG-16301			
	FULL MARKET VALUE	125,000		
			TOTAL TAX ---	1,151.24**
			DATE #1	10/02/17
			AMT DUE	1,151.24

MAY BE SUBJECT TO PAYMENT
 UNDER AGDIST LAW TIL 2017

STATE OF NEW YORK
 COUNTY - St Lawrence
 SCHOOL - Heuvelton Central
 TOWN - Oswegatchie
 SWIS - 406489

2 0 1 7 S C H O O L T A X R O L L
 T A X A B L E SECTION OF THE ROLL - 1
 OWNERS NAME SEQUENCE
 UNIFORM PERCENT OF VALUE IS 100.00

PAGE 1002
 VALUATION DATE-JUL 01, 2016
 TAXABLE STATUS DATE-MAR 01, 2017

TAX MAP PARCEL NUMBER	PROPERTY LOCATION & CLASS	ASSESSMENT	EXEMPTION CODE-----	SCHOOL
CURRENT OWNERS NAME	SCHOOL DISTRICT	LAND	TAX DESCRIPTION	TAXABLE VALUE
CURRENT OWNERS ADDRESS	PARCEL SIZE/GRID COORD	TOTAL	SPECIAL DISTRICTS	TAX AMOUNT
***** 72.004-1-6 *****				
72.004-1-6	160 Dry Bridge Rd			ACCT 1- 39- 8 BILL 1574
Crowe Howard (Estate)	112 Dairy farm		Silo 42100	10,000
Crowe Leona (Estate)	Heuvelton Centr 406404	50,600	Heuvelton Cent Sch	140,000 2,816.53
Attn:Larry Crowe	ACRES 83.20	150,000	School Tax/Library	140,000 16.72
274 Line Rd	EAST-0232940 NRTH-1683534			
Heuvelton, NY 13654	DEED BOOK 484 PG-00555			
	FULL MARKET VALUE	150,000		
TOTAL TAX ---				2,833.25**
				DATE #1 10/02/17
				AMT DUE 2,833.25
***** 72.004-1-4.2 *****				
72.004-1-4.2	149 Dry Bridge Rd			BILL 1575
Crowe Kenneth L	210 1 Family Res		ENH STAR 41834	65,500
Crowe Nora T	Heuvelton Centr 406404	11,600	Heuvelton Cent Sch	100,000 2,011.81
149 Dry Bridge Rd	Re:modern 2.0 Sty W/	100,000	School Tax/Library	100,000 11.95
Heuvelton, NY 13654	Det Gar			
	FRNT 175.00 DPTH 261.00			
	ACRES 1.00			
	EAST-0231498 NRTH-1684851			
	DEED BOOK 1039 PG-00365			
	FULL MARKET VALUE	100,000		
TOTAL TAX ---				706.02**
				DATE #1 10/02/17
				AMT DUE 706.02
***** 60.003-1-20.2 *****				
60.003-1-20.2	633 Irish Settlement Rd			BILL 1576
Cullison Donna E	270 Mfg housing		BAS STAR 41854	30,000
Andrews Ginger	Heuvelton Centr 406404	12,200	Heuvelton Cent Sch	34,000 684.02
633 Irish Settlement Rd	ACRES 1.00	34,000	School Tax/Library	34,000 4.06
Ogdensburg, NY 13669	EAST-0219169 NRTH-1700612			
	DEED BOOK 2013 PG-2997			
	FULL MARKET VALUE	34,000		
TOTAL TAX ---				84.53**
				DATE #1 10/02/17
				AMT DUE 84.53
***** 71.003-2-20.12 *****				
71.003-2-20.12	509 Lost Village Rd			BILL 1577
Cunningham Cory C	210 1 Family Res		BAS STAR 41854	30,000
Cunningham Joanne M	Heuvelton Centr 406404	15,800	Heuvelton Cent Sch	140,000 2,816.53
509 Lost Village Rd	FRNT 1041.00 DPTH	140,000	School Tax/Library	140,000 16.72
Ogdensburg, NY 13669	ACRES 8.20			
	EAST-0198307 NRTH-1683518			
	DEED BOOK 2002 PG-5866			
	FULL MARKET VALUE	140,000		
TOTAL TAX ---				2,229.71**
				DATE #1 10/02/17
				AMT DUE 2,229.71

STATE OF NEW YORK
 COUNTY - St Lawrence
 SCHOOL - Heuvelton Central
 TOWN - Oswegatchie
 SWIS - 406489

2 0 1 7 S C H O O L T A X R O L L
 T A X A B L E SECTION OF THE ROLL - 1
 OWNERS NAME SEQUENCE
 UNIFORM PERCENT OF VALUE IS 100.00

PAGE 1003
 VALUATION DATE-JUL 01, 2016
 TAXABLE STATUS DATE-MAR 01, 2017

TAX MAP PARCEL NUMBER	PROPERTY LOCATION & CLASS	ASSESSMENT	EXEMPTION CODE-----	SCHOOL
CURRENT OWNERS NAME	SCHOOL DISTRICT	LAND	TAX DESCRIPTION	TAXABLE VALUE
CURRENT OWNERS ADDRESS	PARCEL SIZE/GRID COORD	TOTAL	SPECIAL DISTRICTS	TAX AMOUNT
***** 71.001-1-9.3 *****				
	5383 Cr 6			ACCT 1- 80- 2.3 BILL 1578
71.001-1-9.3	210 1 Family Res		BAS STAR 41854	30,000
Cusano Michael C	Heuvelton Centr 406404	7,800	Heuvelton Cent Sch	70,000 1,408.27
5383 County Route 6	Re:2011sp70900	70,000	School Tax/Library	70,000 8.36
Ogdensburg, NY 13669	FRNT 106.00 DPTH 145.00			
	BANK8888830			
	EAST-0194054 NRTH-1691554			
	DEED BOOK 2012 PG-18			
	FULL MARKET VALUE	70,000		
			TOTAL TAX ---	813.08**
			DATE #1	10/02/17
			AMT DUE	813.08
***** 60.001-1-1.12 *****				
	5946 Sh 68			BILL 1579
60.001-1-1.12	210 1 Family Res		BAS STAR 41854	30,000
Cuthbert Andrew J	Heuvelton Centr 406404	12,700	Heuvelton Cent Sch	95,000 1,911.22
Cuthbert Dawn M	210'ff	95,000	School Tax/Library	95,000 11.35
5946 State Highway 68	ACRES 2.00 BANK8888830			
Ogdensburg, NY 13669	EAST-0217082 NRTH-1704916			
	DEED BOOK 1998 PG-7502			
	FULL MARKET VALUE	95,000		
			TOTAL TAX ---	1,319.03**
			DATE #1	10/02/17
			AMT DUE	1,319.03

STATE OF NEW YORK
 COUNTY - St Lawrence
 SCHOOL - Heuvelton Central
 TOWN - Oswegatchie
 SWIS - 406489

2017 SCHOOL TAX ROLL
 TAXABLE SECTION OF THE ROLL - 1
 NAME SECTION - C
 UNIFORM PERCENT OF VALUE IS 100.00

PAGE 1004
 VALUATION DATE-JUL 01, 2016
 TAXABLE STATUS DATE-MAR 01, 2017
 RPS155/V04/L015
 CURRENT DATE 8/24/2017

*** SPECIAL DISTRICT SUMMARY ***

CODE	DISTRICT NAME	TOTAL PARCELS	EXTENSION TYPE	EXTENSION VALUE	AD VALOREM VALUE	EXEMPT AMOUNT	TAXABLE VALUE	TOTAL TAX
------	---------------	---------------	----------------	-----------------	------------------	---------------	---------------	-----------

NO SPECIAL DISTRICTS AT THIS LEVEL

*** SCHOOL DISTRICT SUMMARY ***

CODE	DISTRICT NAME	TOTAL PARCELS	ASSESSED LAND	ASSESSED TOTAL	EXEMPT AMOUNT	TOTAL TAXABLE	TOTAL TAX
					----- STAR AMOUNT	----- STAR TAXABLE	
	Heuvelton Central	61	1200,400	5224,400	18,000	5,206,400	
406404					1389,000	3,817,400	77,420.77
	S U B - T O T A L	61	1200,400	5224,400	18,000	5,206,400	
	S U B - T O T A L (CONT)				1389,000	3,817,400	77,420.77
	T O T A L	61	1200,400	5224,400	18,000	5,206,400	
	T O T A L (CONT)				1389,000	3,817,400	77,420.77

*** SYSTEM CODES SUMMARY ***

NO SYSTEM EXEMPTIONS AT THIS LEVEL

*** EXEMPTION SUMMARY ***

CODE	DESCRIPTION	TOTAL PARCELS	SCHOOL
41834	ENH STAR	9	579,000
41854	BAS STAR	27	810,000
42100	Silo	3	18,000
	T O T A L	39	1407,000

STATE OF NEW YORK
 COUNTY - St Lawrence
 SCHOOL - Heuvelton Central
 TOWN - Oswegatchie
 SWIS - 406489

2 0 1 7 S C H O O L T A X R O L L
 T A X A B L E SECTION OF THE ROLL - 1
 N A M E S E C T I O N - C
 UNIFORM PERCENT OF VALUE IS 100.00

PAGE 1005
 VALUATION DATE-JUL 01, 2016
 TAXABLE STATUS DATE-MAR 01, 2017
 RPS155/V04/L015
 CURRENT DATE 8/24/2017

*** G R A N D T O T A L S ***

ROLL SEC	DESCRIPTION	TOTAL PARCELS	ASSESSED LAND	ASSESSED TOTAL	EXEMPT AMOUNT ----- STAR AMOUNT	TOTAL TAXABLE ----- STAR TAXABLE	TAX RATE	TOTAL TAX
	Heuvelton Cent Sch		1200,400	5224,400	18,000	5,206,400		
	School Tax/Library		1200,400	5224,400	1389,000	3,817,400		76,798.84
	SPEC DIST TAXES				18,000	5,206,400		621.93
1	TAXABLE	61						77,420.77

STATE OF NEW YORK
 COUNTY - St Lawrence
 SCHOOL - Heuvelton Central
 TOWN - Oswegatchie
 SWIS - 406489

2 0 1 7 S C H O O L T A X R O L L
 T A X A B L E SECTION OF THE ROLL - 1
 OWNERS NAME SEQUENCE
 UNIFORM PERCENT OF VALUE IS 100.00

PAGE 1006
 VALUATION DATE-JUL 01, 2016
 TAXABLE STATUS DATE-MAR 01, 2017

TAX MAP PARCEL NUMBER	PROPERTY LOCATION & CLASS	ASSESSMENT	EXEMPTION CODE-----	SCHOOL
CURRENT OWNERS NAME	SCHOOL DISTRICT	LAND	TAX DESCRIPTION	TAXABLE VALUE
CURRENT OWNERS ADDRESS	PARCEL SIZE/GRID COORD	TOTAL	SPECIAL DISTRICTS	TAX AMOUNT
***** 72.003-2-24 *****				
72.003-2-24	27 McCoy Rd			ACCT 1- 71- 2 BILL 1580
Dalton Richard G	210 1 Family Res		ENH STAR 41834	65,500
Dalton Judith N	Heuvelton Centr 406404	15,600	Heuvelton Cent Sch	1,408.27
27 McCoy Rd	ACRES 1.00	70,000	School Tax/Library	8.36
Heuvelton, NY 13654	EAST-0224442 NRTH-1686149			
	DEED BOOK 1021 PG-00440			
	FULL MARKET VALUE	70,000		
TOTAL TAX ---				98.89**
				DATE #1 10/02/17
				AMT DUE 98.89
***** 86.002-1-7.2 *****				
86.002-1-7.2	1545B Cr 15			BILL 1581
Daniel Douglas L	210 1 Family Res		BAS STAR 41854	30,000
1545B County Route 15	Heuvelton Centr 406404	10,700	Heuvelton Cent Sch	804.72
Heuvelton, NY 13654	Re:converted Gar W/apt	40,000	School Tax/Library	4.78
	FRNT 144.00 DPTH 231.00			
	EAST-0233318 NRTH-1679517			
	DEED BOOK 1092 PG-79			
	FULL MARKET VALUE	40,000		
TOTAL TAX ---				205.96**
				DATE #1 10/02/17
				AMT DUE 205.96
***** 86.002-1-17 *****				
86.002-1-17	Off Cr 15			BILL 1582
Daniel Douglas L	314 Rural vac<10		Heuvelton Cent Sch	40.24
1545B County Route 15	Heuvelton Centr 406404	2,000	School Tax/Library	0.24
Heuvelton, NY 13654	Re:rear Land To	2,000		
	86.002-1-7.2			
	ACRES 2.90			
	EAST-0233009 NRTH-1679525			
	DEED BOOK 1999 PG-188			
	FULL MARKET VALUE	2,000		
TOTAL TAX ---				40.48**
				DATE #1 10/02/17
				AMT DUE 40.48
***** 86.002-1-7.1 *****				
86.002-1-7.1	1545 1551 Cr 15			ACCT 1- 40- 6 BILL 1583
Daniel Gilbert (Lu)	210 1 Family Res		ENH STAR 41834	56,000
1545 County Route 15	Heuvelton Centr 406404	12,600	Heuvelton Cent Sch	1,126.61
Heuvelton, NY 13654	FRNT 351.00 DPTH 231.00	56,000	School Tax/Library	6.69
	ACRES 1.90			
	EAST-0233176 NRTH-1679724			
	DEED BOOK 2003 PG-1831			
	FULL MARKET VALUE	56,000		
TOTAL TAX ---				6.69**
				DATE #1 10/02/17
				AMT DUE 6.69

STATE OF NEW YORK
 COUNTY - St Lawrence
 SCHOOL - Heuvelton Central
 TOWN - Oswegatchie
 SWIS - 406489

2 0 1 7 S C H O O L T A X R O L L
 T A X A B L E SECTION OF THE ROLL - 1
 OWNERS NAME SEQUENCE
 UNIFORM PERCENT OF VALUE IS 100.00

PAGE 1007
 VALUATION DATE-JUL 01, 2016
 TAXABLE STATUS DATE-MAR 01, 2017

TAX MAP PARCEL NUMBER	PROPERTY LOCATION & CLASS	ASSESSMENT	EXEMPTION CODE-----	SCHOOL
CURRENT OWNERS NAME	SCHOOL DISTRICT	LAND	TAX DESCRIPTION	TAXABLE VALUE
CURRENT OWNERS ADDRESS	PARCEL SIZE/GRID COORD	TOTAL	SPECIAL DISTRICTS	TAX AMOUNT
***** 86.002-3-12.1 *****				
86.002-3-12.1	Backus Camp Rd/prvt 322 Rural vac>10		Heuvelton Cent Sch	18,000
Daniels Joseph A	Heuvelton Centr 406404	18,000	School Tax/Library	18,000
18 Pleasant St	Re:Rear Land no frt	18,000		
Potsdam, NY 13676	Re:062011sp18000vac ACRES 31.30 EAST-0233534 NRTH-1674254 DEED BOOK 2011 PG-8877 FULL MARKET VALUE	18,000		
TOTAL TAX ---				364.28**
				DATE #1 10/02/17
				AMT DUE 364.28
***** 86.002-3-15 *****				
86.002-3-15	141 Backus Camp Rd/prvt 260 Seasonal res - WTRFNT		Heuvelton Cent Sch	100,000
Daniels Joseph A	Heuvelton Centr 406404	40,000	School Tax/Library	100,000
18 Pleasant St	Re:1103sp32000	100,000		
Potsdam, NY 13676	ACRES 52.50 EAST-0232746 NRTH-1673856 DEED BOOK 2004 PG-1170 FULL MARKET VALUE	100,000		
TOTAL TAX ---				2,023.76**
				DATE #1 10/02/17
				AMT DUE 2,023.76
***** 86.002-3-17.111 *****				
86.002-3-17.111	Backus Camp Rd/prvt 322 Rural vac>10 - WTRFNT		Heuvelton Cent Sch	35,000
Daniels Joseph A	Heuvelton Centr 406404	35,000	School Tax/Library	35,000
18 Pleasant St	ACRES 91.60	35,000		
Potsdam, NY 13676	EAST-0231672 NRTH-1673311 DEED BOOK 2006 PG-20890 FULL MARKET VALUE	35,000		
TOTAL TAX ---				708.31**
				DATE #1 10/02/17
				AMT DUE 708.31
***** 86.004-1-3.1 *****				
86.004-1-3.1	Sh 812 321 Abandoned ag		Heuvelton Cent Sch	40,500
Daniels Joseph A	Heuvelton Centr 406404	40,500	School Tax/Library	40,500
18 Pleasant St	Re:1109sp38000	40,500		
Potsdam, NY 13676	ACRES 102.40 EAST-0231579 NRTH-1671280 DEED BOOK 2009 PG-18767 FULL MARKET VALUE	40,500		
TOTAL TAX ---				819.62**
				DATE #1 10/02/17
				AMT DUE 819.62

STATE OF NEW YORK
 COUNTY - St Lawrence
 SCHOOL - Heuvelton Central
 TOWN - Oswegatchie
 SWIS - 406489

2 0 1 7 S C H O O L T A X R O L L
 T A X A B L E SECTION OF THE ROLL - 1
 OWNERS NAME SEQUENCE
 UNIFORM PERCENT OF VALUE IS 100.00

PAGE 1008
 VALUATION DATE-JUL 01, 2016
 TAXABLE STATUS DATE-MAR 01, 2017

TAX MAP PARCEL NUMBER	PROPERTY LOCATION & CLASS	ASSESSMENT	EXEMPTION CODE-----	SCHOOL
CURRENT OWNERS NAME	SCHOOL DISTRICT	LAND	TAX DESCRIPTION	TAXABLE VALUE
CURRENT OWNERS ADDRESS	PARCEL SIZE/GRID COORD	TOTAL	SPECIAL DISTRICTS	TAX AMOUNT
***** 70.004-1-12.11 *****				
70.004-1-12.11	286 Bromaghin Rd			ACCT 1- 40-11.11 BILL 1588
Dashnaw Joan	120 Field crops		Heuvelton Cent Sch	30,000 603.54
363 Stone Church Rd	Heuvelton Centr 406404	26,400	School Tax/Library	30,000 3.58
Ogdensburg, NY 13669	Re:Part of farm/MH here	30,000		
	ACRES 40.40			
	EAST-0185091 NRTH-1685276			
	DEED BOOK 741 PG-00436			
	FULL MARKET VALUE	30,000		
			TOTAL TAX ---	607.12**
			DATE #1	10/02/17
			AMT DUE	607.12
***** 70.004-1-12.12 *****				
70.004-1-12.12	296 Bromaghin Rd			BILL 1589
Dashnaw Ronald C	210 1 Family Res		Heuvelton Cent Sch	25,000 502.95
605 English Settlement Rd	Heuvelton Centr 406404	12,400	School Tax/Library	25,000 2.99
Ogdensburg, NY 13669	FRNT 269.00 DPTH	25,000		
	ACRES 1.50			
	EAST-0186007 NRTH-1685495			
	DEED BOOK 1059 PG-792			
	FULL MARKET VALUE	25,000		
			TOTAL TAX ---	505.94**
			DATE #1	10/02/17
			AMT DUE	505.94
***** 71.001-1-8 *****				
71.001-1-8	5376 Cr 6			ACCT 1- 47-12 BILL 1590
Davis Jordon G	210 1 Family Res		BAS STAR 41854	30,000
Stewart Shannon M	Heuvelton Centr 406404	7,200	Heuvelton Cent Sch	90,000 1,810.63
1350 County Route 6	Re:Split Level 1.0 Sty W/	90,000	School Tax/Library	90,000 10.75
Hammond, NY 13646	Basm't Gar			
	06sp80000/09sp70000			
	FRNT 271.00 DPTH 113.00			
	BANK8888830			
	EAST-0194185 NRTH-1691351			
	DEED BOOK 2016 PG-3767			
	FULL MARKET VALUE	90,000		
			TOTAL TAX ---	1,217.84**
			DATE #1	10/02/17
			AMT DUE	1,217.84
***** 72.003-1-10.11 *****				
72.003-1-10.11	50 McIlwee Rd			BILL 1591
Davis Stanley E	240 Rural res		ENH STAR 41834	65,500
Davis Carole A	Heuvelton Centr 406404	31,500	Heuvelton Cent Sch	140,000 2,816.53
PO Box 323	Re:Raised Ranch W/	140,000	School Tax/Library	140,000 16.72
Heuvelton, NY 13654	Basmt Gar			
	ACRES 49.50			
	EAST-0219574 NRTH-1687812			
	DEED BOOK 1001 PG-1027			
	FULL MARKET VALUE	140,000		
			TOTAL TAX ---	1,515.52**
			DATE #1	10/02/17
			AMT DUE	1,515.52

STATE OF NEW YORK
 COUNTY - St Lawrence
 SCHOOL - Heuvelton Central
 TOWN - Oswegatchie
 SWIS - 406489

2 0 1 7 S C H O O L T A X R O L L
 T A X A B L E SECTION OF THE ROLL - 1
 OWNERS NAME SEQUENCE
 UNIFORM PERCENT OF VALUE IS 100.00

PAGE 1009
 VALUATION DATE-JUL 01, 2016
 TAXABLE STATUS DATE-MAR 01, 2017

TAX MAP PARCEL NUMBER	PROPERTY LOCATION & CLASS	ASSESSMENT	EXEMPTION CODE-----	SCHOOL
CURRENT OWNERS NAME	SCHOOL DISTRICT	LAND	TAX DESCRIPTION	TAXABLE VALUE
CURRENT OWNERS ADDRESS	PARCEL SIZE/GRID COORD	TOTAL	SPECIAL DISTRICTS	TAX AMOUNT
***** 70.004-1-21 *****				
70.004-1-21	119 Lovejoy Rd			ACCT 1- 41- 2 BILL 1592
Davison John H	210 l Family Res		ENH STAR 41834	50,000
Davison Diane M	Heuvelton Centr 406404	13,900	Heuvelton Cent Sch	1,005.91
119 Lovejoy Rd	ACRES 4.40	50,000	School Tax/Library	5.97
Ogdensburg, NY 13669	EAST-0182738 NRTH-1685388			
	DEED BOOK 2011 PG-12770			
	FULL MARKET VALUE	50,000		
TOTAL TAX ---				5.97**
				DATE #1 10/02/17
				AMT DUE 5.97
***** 70.002-1-12.22 *****				
70.002-1-12.22	277 Lovejoy Rd			BILL 1593
Davison John Jr	240 Rural res		BAS STAR 41854	30,000
Davison Rosemarie	Heuvelton Centr 406404	20,100	Heuvelton Cent Sch	965.67
277 Lovejoy Rd	Re:0899sp35000	48,000	School Tax/Library	5.73
Ogdensburg, NY 13669	FRNT 843.00 DPTH			
	ACRES 16.90			
	EAST-0185784 NRTH-1688472			
	DEED BOOK 1999 PG-17897			
	FULL MARKET VALUE	48,000		
TOTAL TAX ---				367.86**
				DATE #1 10/02/17
				AMT DUE 367.86
***** 71.004-2-1.1 *****				
71.004-2-1.1	Hutchinson Rd			BILL 1594
DeFranco Vicky Anne	321 Abandoned ag		Heuvelton Cent Sch	1,038.09
12588 Chestnut Ridge Rd	Heuvelton Centr 406404	51,600	School Tax/Library	6.16
Sackets Harbor, NY 13685	ACRES 85.90	51,600		
	EAST-0211203 NRTH-1686272			
	DEED BOOK 2009 PG-12885			
	FULL MARKET VALUE	51,600		
TOTAL TAX ---				1,044.25**
				DATE #1 10/02/17
				AMT DUE 1,044.25
***** 60.003-1-15 *****				
60.003-1-15	306 Pinkerton Rd			ACCT 1- 67- 9.5 BILL 1595
Deloney Jerry A	270 Mfg housing		BAS STAR 41854	30,000
Deloney Joann Martin	Heuvelton Centr 406404	16,100	Heuvelton Cent Sch	1,005.91
306 Pinkerton Rd	FRNT 100.00 DPTH	50,000	School Tax/Library	5.97
Ogdensburg, NY 13669	ACRES 8.90			
	EAST-0217647 NRTH-1700159			
	DEED BOOK 2000 PG-14447			
	FULL MARKET VALUE	50,000		
TOTAL TAX ---				408.33**
				DATE #1 10/02/17
				AMT DUE 408.33

STATE OF NEW YORK
 COUNTY - St Lawrence
 SCHOOL - Heuvelton Central
 TOWN - Oswegatchie
 SWIS - 406489

2 0 1 7 S C H O O L T A X R O L L
 T A X A B L E SECTION OF THE ROLL - 1
 OWNERS NAME SEQUENCE
 UNIFORM PERCENT OF VALUE IS 100.00

PAGE 1010
 VALUATION DATE-JUL 01, 2016
 TAXABLE STATUS DATE-MAR 01, 2017

TAX MAP PARCEL NUMBER	PROPERTY LOCATION & CLASS	ASSESSMENT	EXEMPTION CODE-----	SCHOOL
CURRENT OWNERS NAME	SCHOOL DISTRICT	LAND	TAX DESCRIPTION	TAXABLE VALUE
CURRENT OWNERS ADDRESS	PARCEL SIZE/GRID COORD	TOTAL	SPECIAL DISTRICTS	TAX AMOUNT
***** 71.003-1-9 *****				
123,125 Cr 4				ACCT 1- 41-15 BILL 1596
71.003-1-9	210 1 Family Res		BAS STAR 41854	30,000
Dempsey Martin J	Heuvelton Centr 406404	13,500	Heuvelton Cent Sch	1,106.50
123 County Route 4	Re:outer Limits Furniture	55,000	School Tax/Library	6.57
Ogdensburg, NY 13669	Per Will			
	ACRES 3.70			
	EAST-0196723 NRTH-1684507			
	DEED BOOK BY PG-WILL			
	FULL MARKET VALUE	55,000		
TOTAL TAX ---				509.52**
				DATE #1 10/02/17
				AMT DUE 509.52
***** 72.001-2-16 *****				
5216 Cr 10				ACCT 1- 99- 7 BILL 1597
72.001-2-16	270 Mfg housing		BAS STAR 41854	25,000
Denesha Marilynn J	Heuvelton Centr 406404	12,500	Heuvelton Cent Sch	502.95
5216 County Route 10	ACRES 1.60	25,000	School Tax/Library	2.99
Heuvelton, NY 13654	EAST-0223649 NRTH-1688224			
	DEED BOOK 2007 PG-8147			
	FULL MARKET VALUE	25,000		
TOTAL TAX ---				2.99**
				DATE #1 10/02/17
				AMT DUE 2.99
***** 71.003-2-24.2 *****				
454 Lost Village Rd				ACCT 1- 87-11.2 BILL 1598
71.003-2-24.2	210 1 Family Res		Clergy 41400	1,500
Dettmer Paul D	Heuvelton Centr 406404	12,600	BAS STAR 41854	30,000
Dettmer Diana E	FRNT 136.00 DPTH	100,000	Heuvelton Cent Sch	1,981.63
454 Lost Village Rd	ACRES 1.90		School Tax/Library	11.77
Ogdensburg, NY 13669	EAST-0198730 NRTH-1681627			
	DEED BOOK 2003 PG-5016			
	FULL MARKET VALUE	100,000		
TOTAL TAX ---				1,389.86**
				DATE #1 10/02/17
				AMT DUE 1,389.86
***** 72.001-2-23.1 *****				
108 Irish Settlement Rd				ACCT 1- 46-14.14 BILL 1599
72.001-2-23.1	210 1 Family Res		ENH STAR 41834	65,500
Dickinson Gordon	Heuvelton Centr 406404	12,500	Heuvelton Cent Sch	1,508.86
Dickinson Mary	Re:Ranch w/att gar	75,000	School Tax/Library	8.96
108 Irish Settlement Rd	ACRES 1.40			
Heuvelton, NY 13654	EAST-0221940 NRTH-1688850			
	DEED BOOK 912 PG-00695			
	FULL MARKET VALUE	75,000		
TOTAL TAX ---				200.08**
				DATE #1 10/02/17
				AMT DUE 200.08

STATE OF NEW YORK
 COUNTY - St Lawrence
 SCHOOL - Heuvelton Central
 TOWN - Oswegatchie
 SWIS - 406489

2 0 1 7 S C H O O L T A X R O L L
 T A X A B L E SECTION OF THE ROLL - 1
 OWNERS NAME SEQUENCE
 UNIFORM PERCENT OF VALUE IS 100.00

PAGE 1011
 VALUATION DATE-JUL 01, 2016
 TAXABLE STATUS DATE-MAR 01, 2017

TAX MAP PARCEL NUMBER	PROPERTY LOCATION & CLASS	ASSESSMENT	EXEMPTION CODE-----	SCHOOL
CURRENT OWNERS NAME	SCHOOL DISTRICT	LAND	TAX DESCRIPTION	TAXABLE VALUE
CURRENT OWNERS ADDRESS	PARCEL SIZE/GRID COORD	TOTAL	SPECIAL DISTRICTS	TAX AMOUNT
***** 59.002-2-22.2 *****				
6513 Sh 68	210 1 Family Res		ENH STAR 41834	ACCT 1- 81- 9.2 BILL 1600
59.002-2-22.2	Heuvelton Centr 406404	11,800	School Tax/Library	65,500
Dietschweiler Donald Sr	Re:modern Ranch W/att Gar	120,000		2,414.17
Dietschweiler Elizabeth	200x180x200x200			14.33
6513 State Highway 68	FRNT 200.00 DPTH 190.00			
Ogdensburg, NY 13669	EAST-0212478 NRTH-1706225			
	DEED BOOK 955 PG-00328			
	FULL MARKET VALUE	120,000		
			TOTAL TAX ---	1,110.77**
			DATE #1	10/02/17
			AMT DUE	1,110.77
***** 59.002-2-22.11 *****				
6489,6501, Sh 68	112 Dairy farm		Silo 42100	ACCT 1- 81- 9.1 BILL 1601
59.002-2-22.11	Heuvelton Centr 406404	64,400	School Tax/Library	3,200
Dietschweiler Donald Sr	Re:Site 1-154000	204,000		4,039.71
6513 State Highway 68	ACRES 126.70			23.99
Ogdensburg, NY 13669	EAST-0211107 NRTH-1704974			
	DEED BOOK 924 PG-176			
	FULL MARKET VALUE	204,000		
			TOTAL TAX ---	4,063.70**
			DATE #1	10/02/17
			AMT DUE	4,063.70
***** 59.002-2-21.11 *****				
6397 Sh 68	323 Vacant rural		Heuvelton Cent Sch	ACCT 1- 62-13.1 BILL 1602
59.002-2-21.11	Heuvelton Centr 406404	27,000	School Tax/Library	27,000 543.19
Dietschweiler Kandace	FRNT 315.00 DPTH	27,000		3.23
6489 State Highway 68	ACRES 41.30			
Ogdensburg, NY 13669	EAST-0210102 NRTH-1703338			
	DEED BOOK 2014 PG-6132			
	FULL MARKET VALUE	27,000		
			TOTAL TAX ---	546.42**
			DATE #1	10/02/17
			AMT DUE	546.42
***** 59.002-2-29 *****				
6401 Sh 68	484 1 use sm bld		Heuvelton Cent Sch	BILL 1603
59.002-2-29	Heuvelton Centr 406404	20,000	School Tax/Library	24,000 482.83
Dietschweiler Kandace	Re:Former Flea Market	24,000		2.87
6489 State Highway 68	Building 0102Sp18000			
Ogdensburg, NY 13669	183x215x183x175			
	FRNT 183.00 DPTH 195.00			
	EAST-0213236 NRTH-1705532			
	DEED BOOK 2014 PG-6132			
	FULL MARKET VALUE	24,000		
			TOTAL TAX ---	485.70**
			DATE #1	10/02/17
			AMT DUE	485.70



STATE OF NEW YORK
 COUNTY - St Lawrence
 SCHOOL - Heuvelton Central
 TOWN - Oswegatchie
 SWIS - 406489

2 0 1 7 S C H O O L T A X R O L L
 T A X A B L E SECTION OF THE ROLL - 1
 OWNERS NAME SEQUENCE
 UNIFORM PERCENT OF VALUE IS 100.00

PAGE 1012
 VALUATION DATE-JUL 01, 2016
 TAXABLE STATUS DATE-MAR 01, 2017

TAX MAP PARCEL NUMBER	PROPERTY LOCATION & CLASS	ASSESSMENT	EXEMPTION CODE-----	SCHOOL
CURRENT OWNERS NAME	SCHOOL DISTRICT	LAND	TAX DESCRIPTION	TAXABLE VALUE
CURRENT OWNERS ADDRESS	PARCEL SIZE/GRID COORD	TOTAL	SPECIAL DISTRICTS	TAX AMOUNT
***** 59.002-2-22.12 *****				
6521 SH 68	240 Rural res		BAS STAR 41854	BILL 1604
59.002-2-22.12	Heuvelton Centr 406404	13,700	Heuvelton Cent Sch	30,000
Dietschweiler Michael Joseph	FRNT 220.00 DPTH	95,000	School Tax/Library	1,911.22
6521 State Highway 68	ACRES 4.00 BANK8888830			11.35
Ogdensburg, NY 13669	EAST-0212008 NRTH-1706327			
	DEED BOOK 2013 PG-3266			
	FULL MARKET VALUE	95,000		
TOTAL TAX ---				1,319.03**
				DATE #1 10/02/17
				AMT DUE 1,319.03
***** 71.056-1-7 *****				
71.056-1-7	River Ln/prvt		Heuvelton Cent Sch	BILL 1605
Dining Kenneth L	314 Rural vac<10 - WTRFNT	7,000	School Tax/Library	140.83
Dining Karen E	Heuvelton Centr 406404	7,000		0.84
Kenneth Dining	Re:Osw RVR			
8 Norton Ave	50'wfx201x50x209			
Clinton, NY 13323	FRNT 50.00 DPTH 205.00			
	EAST-0202767 NRTH-1687204			
	DEED BOOK 2005 PG-15682			
	FULL MARKET VALUE	7,000		
TOTAL TAX ---				141.67**
				DATE #1 10/02/17
				AMT DUE 141.67
***** 70.004-1-7.1 *****				
70.004-1-7.1	1389 Middle Rd		BAS STAR 41854	BILL 1606
Dirks Robert	116 Other stock	40,800	Heuvelton Cent Sch	30,000
Dirks Susan	Heuvelton Centr 406404	110,000	School Tax/Library	2,212.99
1389 Middle Rd	Re:Res w/barns			13.14
Ogdensburg, NY 13669	FRNT 1085.00 DPTH			
	ACRES 90.60			
	EAST-0187699 NRTH-1683312			
	DEED BOOK 932 PG-00337			
	FULL MARKET VALUE	110,000		
TOTAL TAX ---				1,622.59**
				DATE #1 10/02/17
				AMT DUE 1,622.59
***** 59.002-2-7.1 *****				
59.002-2-7.1	6574 Sh 68		ENH STAR 41834	BILL 1607
Dodd William J	210 1 Family Res	19,600	Heuvelton Cent Sch	65,500
Dodd Muriel	Heuvelton Centr 406404	160,000	School Tax/Library	3,218.90
6574 State Highway 68	0502sp35000vac/nc2002			19.11
Ogdensburg, NY 13669	ACRES 15.90			
	EAST-0212611 NRTH-1707231			
	DEED BOOK 2017 PG-7459			
	FULL MARKET VALUE	160,000		
TOTAL TAX ---				1,920.27**
				DATE #1 10/02/17
				AMT DUE 1,920.27

PRIOR OWNER ON 3/01/2017
 Dodd William J



STATE OF NEW YORK
 COUNTY - St Lawrence
 SCHOOL - Heuvelton Central
 TOWN - Oswegatchie
 SWIS - 406489

2 0 1 7 S C H O O L T A X R O L L
 T A X A B L E SECTION OF THE ROLL - 1
 OWNERS NAME SEQUENCE
 UNIFORM PERCENT OF VALUE IS 100.00

PAGE 1013
 VALUATION DATE-JUL 01, 2016
 TAXABLE STATUS DATE-MAR 01, 2017

TAX MAP PARCEL NUMBER	PROPERTY LOCATION & CLASS	ASSESSMENT	EXEMPTION CODE-----	SCHOOL
CURRENT OWNERS NAME	SCHOOL DISTRICT	LAND	TAX DESCRIPTION	TAXABLE VALUE
CURRENT OWNERS ADDRESS	PARCEL SIZE/GRID COORD	TOTAL	SPECIAL DISTRICTS	TAX AMOUNT
***** 71.004-2-21.1 *****				
265 Taylor Rd	210 1 Family Res		BAS STAR 41854	BILL 1608
71.004-2-21.1	Heuvelton Centr 406404	12,700	Heuvelton Cent Sch	30,000
Donnelly David H	Re:1101sp58000	75,000	School Tax/Library	1,508.86
Donnelly Anne	FRNT 200.00 DPTH			8.96
265 Taylor Rd	ACRES 2.00			
Ogdensburg, NY 13669	EAST-0208538 NRTH-1687661			
	DEED BOOK 2001 PG-20912			
	FULL MARKET VALUE	75,000		
TOTAL TAX ---				914.27**
				DATE #1 10/02/17
				AMT DUE 914.27
***** 72.003-4-5 *****				
79 Horseshoe Rd	210 1 Family Res		BAS STAR 41854	BILL 1609
72.003-4-5	Heuvelton Centr 406404	6,300	Heuvelton Cent Sch	30,000
Donnelly Michael N	Re:Old Style	35,000	School Tax/Library	704.13
128 Mt Alone Rd	FRNT 100.00 DPTH 100.00			4.18
Heuvelton, NY 13654	EAST-0219130 NRTH-1683098			
	DEED BOOK 2007 PG-12912			
PRIOR OWNER ON 3/01/2017	FULL MARKET VALUE	35,000		
Donnelly Michael N				
TOTAL TAX ---				104.77**
				DATE #1 10/02/17
				AMT DUE 104.77
***** 86.001-3-16.14 *****				
128 Mt Alone Rd	210 1 Family Res		Heuvelton Cent Sch	BILL 1610
86.001-3-16.14	Heuvelton Centr 406404	12,800	School Tax/Library	2,011.81
Donnelly Michael Noel	FRNT 315.00 DPTH	100,000		11.95
128 Mt Alone Rd	ACRES 2.20 BANK8888830			
Heuvelton, NY 13654	EAST-0224834 NRTH-1673361			
	DEED BOOK 2016 PG-7063			
	FULL MARKET VALUE	100,000		
TOTAL TAX ---				2,023.76**
				DATE #1 10/02/17
				AMT DUE 2,023.76
***** 70.002-2-4.2 *****				
370 Lee Rd	210 1 Family Res		BAS STAR 41854	BILL 1611
70.002-2-4.2	Heuvelton Centr 406404	12,600	Heuvelton Cent Sch	30,000
Douglas Thomas	Re:Raised Ranch w/det gar	140,000	School Tax/Library	2,816.53
370 Lee Rd	0512sp150000			16.72
Ogdensburg, NY 13669	FRNT 300.00 DPTH			
	ACRES 1.90			
	EAST-0186403 NRTH-1693290			
	DEED BOOK 2012 PG-6508			
	FULL MARKET VALUE	140,000		
TOTAL TAX ---				2,229.71**
				DATE #1 10/02/17
				AMT DUE 2,229.71



STATE OF NEW YORK
 COUNTY - St Lawrence
 SCHOOL - Heuvelton Central
 TOWN - Oswegatchie
 SWIS - 406489

2 0 1 7 S C H O O L T A X R O L L
 T A X A B L E SECTION OF THE ROLL - 1
 OWNERS NAME SEQUENCE
 UNIFORM PERCENT OF VALUE IS 100.00

PAGE 1014
 VALUATION DATE-JUL 01, 2016
 TAXABLE STATUS DATE-MAR 01, 2017

TAX MAP PARCEL NUMBER	PROPERTY LOCATION & CLASS	ASSESSMENT	EXEMPTION CODE-----	SCHOOL
CURRENT OWNERS NAME	SCHOOL DISTRICT	LAND	TAX DESCRIPTION	TAXABLE VALUE
CURRENT OWNERS ADDRESS	PARCEL SIZE/GRID COORD	TOTAL	SPECIAL DISTRICTS	TAX AMOUNT
*****				72.003-1-6 *****
72.003-1-6	Sh 812			BILL 1612
Downing Harold (Estate)	311 Res vac land		Heuvelton Cent Sch	20.12
% Carmen L Downing	Heuvelton Centr 406404	1,000	School Tax/Library	0.12
11 State St	Re:Main Parcel Inside Vil	1,000		
Heuvelton, NY 13654	182x199x55			
	FRNT 182.00 DPTH 64.00			
	EAST-0219116 NRTH-1686451			
PRIOR OWNER ON 3/01/2017	DEED BOOK 893 PG-00347			
Downing Harold (Estate)	FULL MARKET VALUE	1,000		
				TOTAL TAX --- 20.24**
				DATE #1 10/02/17
				AMT DUE 20.24
*****				71.001-3-14.112 *****
71.001-3-14.112	16 Howes Pine View Dr/prvt			BILL 1613
Doyle Donna	210 1 Family Res - WTRFNT		Heuvelton Cent Sch	6,638.97
16 Howes Pine View Dr	Heuvelton Centr 406404	44,200	School Tax/Library	39.42
Ogdensburg, NY 13669-5333	Re:337x897x470'wfx920	330,000		
	FRNT 470.00 DPTH			
	ACRES 6.10			
	EAST-0200318 NRTH-1690405			
	DEED BOOK 2008 PG-20879			
	FULL MARKET VALUE	330,000		
				TOTAL TAX --- 6,678.39**
				DATE #1 10/02/17
				AMT DUE 6,678.39
*****				72.004-1-10.21 *****
72.004-1-10.21	1635 Cr 15			BILL 1614
Dupont Yves R	210 1 Family Res		Heuvelton Cent Sch	1,508.86
31 Lisbon St	Heuvelton Centr 406404	12,500	School Tax/Library	8.96
Heuvelton, NY 13654	Re:Old Style 1.7 Sty	75,000		
	FRNT 225.00 DPTH			
	ACRES 1.70			
	EAST-0231361 NRTH-1680787			
	DEED BOOK 2013 PG-16491			
	FULL MARKET VALUE	75,000		
				TOTAL TAX --- 1,517.82**
				DATE #1 10/02/17
				AMT DUE 1,517.82
*****				70.002-1-8.2 *****
70.002-1-8.2	346 Lovejoy Rd		ACCT 1-100- 5.12	BILL 1615
Duprey Arthur R	210 1 Family Res		ENH STAR 41834	55,000
Duprey Susan S	Heuvelton Centr 406404	13,200	Heuvelton Cent Sch	1,106.50
346 Lovejoy Rd	ACRES 3.10	55,000	School Tax/Library	6.57
Ogdensburg, NY 13669	EAST-0187197 NRTH-1688820			
	DEED BOOK 2013 PG-19976			
	FULL MARKET VALUE	55,000		
				TOTAL TAX --- 6.57**
				DATE #1 10/02/17
				AMT DUE 6.57
*****				*****

STATE OF NEW YORK
 COUNTY - St Lawrence
 SCHOOL - Heuvelton Central
 TOWN - Oswegatchie
 SWIS - 406489

2 0 1 7 S C H O O L T A X R O L L
 T A X A B L E SECTION OF THE ROLL - 1
 OWNERS NAME SEQUENCE
 UNIFORM PERCENT OF VALUE IS 100.00

PAGE 1015
 VALUATION DATE-JUL 01, 2016
 TAXABLE STATUS DATE-MAR 01, 2017

TAX MAP PARCEL NUMBER	PROPERTY LOCATION & CLASS	ASSESSMENT	EXEMPTION CODE-----	SCHOOL
CURRENT OWNERS NAME	SCHOOL DISTRICT	LAND	TAX DESCRIPTION	TAXABLE VALUE
CURRENT OWNERS ADDRESS	PARCEL SIZE/GRID COORD	TOTAL	SPECIAL DISTRICTS	TAX AMOUNT
***** 72.003-2-18 *****				
72.003-2-18	107 Dollar Rd			ACCT 1- 90-12 BILL 1616
Durant Dennis G	210 1 Family Res		Heuvelton Cent Sch	75,600 1,520.93
Durant Tamara J	Heuvelton Centr 406404	12,400	School Tax/Library	75,600 9.03
139 State St	2.58A(D)	75,600		
Heuvelton, NY 13654	FRNT 420.00 DPTH			
	ACRES 1.50			
	EAST-0226806 NRTH-1687197			
	DEED BOOK 2016 PG-2288			
	FULL MARKET VALUE	75,600		
			TOTAL TAX ---	1,529.96**
			DATE #1	10/02/17
			AMT DUE	1,529.96
***** 72.003-3-1 *****				
72.003-3-1	Sh 812			BILL 1617
Durant Dennis G	311 Res vac land		Heuvelton Cent Sch	500 10.06
Durant Tamara J	Heuvelton Centr 406404	500	School Tax/Library	500 0.06
139 State St	Re:Main parcel inside	500		
Heuvelton, NY 13654	village 72.070-3-7			
	32x292x43x292			
	FRNT 32.00 DPTH 292.00			
	EAST-0222068 NRTH-1683055			
	DEED BOOK 2004 PG-15013			
	FULL MARKET VALUE	500		
			TOTAL TAX ---	10.12**
			DATE #1	10/02/17
			AMT DUE	10.12
***** 60.003-1-16.1 *****				
60.003-1-16.1	288,292 Pinkerton Rd			ACCT 1- 67- 9.1 BILL 1618
Durham Sharon	270 Mfg housing		BAS STAR 41854	30,000
Lalonde Anne Marie	Heuvelton Centr 406404	12,600	Heuvelton Cent Sch	34,000 684.02
288 Pinkerton Rd	232x176	34,000	School Tax/Library	34,000 4.06
Ogdensburg, NY 13669	FRNT 232.00 DPTH 176.00			
	ACRES 1.06			
	EAST-0217270 NRTH-1700417			
	DEED BOOK 2004 PG-4348			
	FULL MARKET VALUE	34,000		
			TOTAL TAX ---	84.53**
			DATE #1	10/02/17
			AMT DUE	84.53

STATE OF NEW YORK
 COUNTY - St Lawrence
 SCHOOL - Heuvelton Central
 TOWN - Oswegatchie
 SWIS - 406489

2017 SCHOOL TAX ROLL
 TAXABLE SECTION OF THE ROLL - 1
 NAME SECTION - D
 UNIFORM PERCENT OF VALUE IS 100.00

PAGE 1016
 VALUATION DATE-JUL 01, 2016
 TAXABLE STATUS DATE-MAR 01, 2017
 RPS155/V04/L015
 CURRENT DATE 8/24/2017

*** SPECIAL DISTRICT SUMMARY ***

CODE	DISTRICT NAME	TOTAL PARCELS	EXTENSION TYPE	EXTENSION VALUE	AD VALOREM VALUE	EXEMPT AMOUNT	TAXABLE VALUE	TOTAL TAX
------	---------------	---------------	----------------	-----------------	------------------	---------------	---------------	-----------

NO SPECIAL DISTRICTS AT THIS LEVEL

*** SCHOOL DISTRICT SUMMARY ***

CODE	DISTRICT NAME	TOTAL PARCELS	ASSESSED LAND	ASSESSED TOTAL	EXEMPT AMOUNT	TOTAL TAXABLE	TOTAL TAX
					----- STAR AMOUNT	----- STAR TAXABLE	
	Heuvelton Central	39	749,800	2769,200	4,700	2,764,500	
406404					873,500	1,891,000	38,373.56
	S U B - T O T A L	39	749,800	2769,200	4,700	2,764,500	
	S U B - T O T A L (CONT)				873,500	1,891,000	38,373.56
	T O T A L	39	749,800	2769,200	4,700	2,764,500	
	T O T A L (CONT)				873,500	1,891,000	38,373.56

*** SYSTEM CODES SUMMARY ***

NO SYSTEM EXEMPTIONS AT THIS LEVEL

*** EXEMPTION SUMMARY ***

CODE	DESCRIPTION	TOTAL PARCELS	SCHOOL
41400	Clergy	1	1,500
41834	ENH STAR	8	488,500
41854	BAS STAR	13	385,000
42100	Silo	1	3,200
	T O T A L	23	878,200

STATE OF NEW YORK
 COUNTY - St Lawrence
 SCHOOL - Heuvelton Central
 TOWN - Oswegatchie
 SWIS - 406489

2 0 1 7 S C H O O L T A X R O L L
 T A X A B L E SECTION OF THE ROLL - 1
 N A M E S E C T I O N - D
 UNIFORM PERCENT OF VALUE IS 100.00

PAGE 1017
 VALUATION DATE-JUL 01, 2016
 TAXABLE STATUS DATE-MAR 01, 2017
 RPS155/V04/L015
 CURRENT DATE 8/24/2017

*** G R A N D T O T A L S ***

ROLL SEC	DESCRIPTION	TOTAL PARCELS	ASSESSED LAND	ASSESSED TOTAL	EXEMPT AMOUNT ----- STAR AMOUNT	TOTAL TAXABLE ----- STAR TAXABLE	TAX RATE	TOTAL TAX
	Heuvelton Cent Sch		749,800	2769,200	4,700	2,764,500		
	School Tax/Library		749,800	2769,200	873,500 4,700	1,891,000 2,764,500		38,043.32
	SPEC DIST TAXES					2,764,500		330.24
1	TAXABLE	39						38,373.56

STATE OF NEW YORK
 COUNTY - St Lawrence
 SCHOOL - Heuvelton Central
 TOWN - Oswegatchie
 SWIS - 406489

2 0 1 7 S C H O O L T A X R O L L
 T A X A B L E SECTION OF THE ROLL - 1
 OWNERS NAME SEQUENCE
 UNIFORM PERCENT OF VALUE IS 100.00

PAGE 1018
 VALUATION DATE-JUL 01, 2016
 TAXABLE STATUS DATE-MAR 01, 2017

TAX MAP PARCEL NUMBER	PROPERTY LOCATION & CLASS	ASSESSMENT	EXEMPTION CODE-----	SCHOOL
CURRENT OWNERS NAME	SCHOOL DISTRICT	LAND	TAX DESCRIPTION	TAXABLE VALUE
CURRENT OWNERS ADDRESS	PARCEL SIZE/GRID COORD	TOTAL	SPECIAL DISTRICTS	TAX AMOUNT
***** 86.001-3-6.2 *****				
4395 Sh 812				BILL 1619
86.001-3-6.2	210 1 Family Res		BAS STAR 41854	30,000
Farrand Jay E	Heuvelton Centr 406404	13,100	Heuvelton Cent Sch	1,710.04
Farrand Debra J	Re:Ranch w/det gar	85,000	School Tax/Library	10.15
4395 State Highway 812	FRNT 601.00 DPTH			
Heuvelton, NY 13654	ACRES 2.80			
	EAST-0224505 NRTH-1679171			
	DEED BOOK 1052 PG-627			
	FULL MARKET VALUE	85,000		
			TOTAL TAX ---	1,116.65**
			DATE #1	10/02/17
			AMT DUE	1,116.65
***** 71.048-1-10.1 *****				
100 River Ln/prvt				ACCT 1- 90- 2 BILL 1620
71.048-1-10.1	260 Seasonal res - WTRFNT		BAS STAR 41854	30,000
Farrand Matthew	Heuvelton Centr 406404	31,100	Heuvelton Cent Sch	1,609.45
100 River Ln	287'wfx132x259'rfx 52x110	80,000	School Tax/Library	9.56
Ogdensburg, NY 13669	FRNT 287.00 DPTH 147.00			
	EAST-0203222 NRTH-1688922			
	DEED BOOK 2014 PG-1680			
	FULL MARKET VALUE	80,000		
			TOTAL TAX ---	1,015.47**
			DATE #1	10/02/17
			AMT DUE	1,015.47
***** 85.001-1-29 *****				
380 Tallman Rd				ACCT 1- 33- 2.1 BILL 1621
85.001-1-29	210 1 Family Res		Heuvelton Cent Sch	502.95
Federal National Mtg Assoc	Heuvelton Centr 406404	8,900	School Tax/Library	2.99
1900 Market St	108x203x184x238	25,000		
Philadelphia, PA 19103	FRNT 108.00 DPTH 221.00			
	EAST-0194520 NRTH-1680169			
PRIOR OWNER ON 3/01/2017	DEED BOOK 2017 PG-4621			
Cutway Joan	FULL MARKET VALUE	25,000		
			TOTAL TAX ---	505.94**
			DATE #1	10/02/17
			AMT DUE	505.94
***** 70.004-1-6.12 *****				
Off Middle Rd				BILL 1622
70.004-1-6.12	323 Vacant rural		Heuvelton Cent Sch	20.12
Felt Bethany P	Heuvelton Centr 406404	1,000	School Tax/Library	0.12
468 Taylor Rd	Re:Wetland Easement 10a(c)	1,000		
Heuvelton, NY 13654	ACRES 10.00			
	EAST-0190988 NRTH-1682599			
	DEED BOOK 2002 PG-1299			
	FULL MARKET VALUE	1,000		
			TOTAL TAX ---	20.24**
			DATE #1	10/02/17
			AMT DUE	20.24

STATE OF NEW YORK
 COUNTY - St Lawrence
 SCHOOL - Heuvelton Central
 TOWN - Oswegatchie
 SWIS - 406489

2 0 1 7 S C H O O L T A X R O L L
 T A X A B L E SECTION OF THE ROLL - 1
 OWNERS NAME SEQUENCE
 UNIFORM PERCENT OF VALUE IS 100.00

PAGE 1019
 VALUATION DATE-JUL 01, 2016
 TAXABLE STATUS DATE-MAR 01, 2017

TAX MAP PARCEL NUMBER	PROPERTY LOCATION & CLASS	ASSESSMENT	EXEMPTION CODE-----	SCHOOL
CURRENT OWNERS NAME	SCHOOL DISTRICT	LAND	TAX DESCRIPTION	TAXABLE VALUE
CURRENT OWNERS ADDRESS	PARCEL SIZE/GRID COORD	TOTAL	SPECIAL DISTRICTS	TAX AMOUNT
***** 71.004-2-16 *****				
468 Taylor Rd	210 1 Family Res		ENH STAR 41834	ACCT 1- 45-12 BILL 1623
71.004-2-16	Heuvelton Centr 406404	11,200	Heuvelton Cent Sch	55,000 1,106.50
Felt Bethany P (Lu)	FRNT 228.00 DPTH 143.00	55,000	School Tax/Library	55,000 6.57
468 Taylor Rd	EAST-0212274 NRTH-1684419			
Heuvelton, NY 13654	DEED BOOK 2006 PG-16219			
	FULL MARKET VALUE	55,000		
TOTAL TAX ---				6.57**
				DATE #1 10/02/17
				AMT DUE 6.57
***** 70.004-1-23.2 *****				
195 Lovejoy Rd	210 1 Family Res		BAS STAR 41854	BILL 1624
70.004-1-23.2	Heuvelton Centr 406404	23,000	Heuvelton Cent Sch	30,000
Felt Timothy M	Re: 11Ac Wetland Easement	115,500	School Tax/Library	115,500 2,323.64
Felt Leslie L	FRNT 292.00 DPTH			13.80
195 Lovejoy Rd	ACRES 29.80			
Ogdensburg, NY 13669	EAST-0183271 NRTH-1687448			
	DEED BOOK 2006 PG-21764			
	FULL MARKET VALUE	115,500		
TOTAL TAX ---				1,733.90**
				DATE #1 10/02/17
				AMT DUE 1,733.90
***** 59.004-3-11.2 *****				
1050 Cr 4	210 1 Family Res		BAS STAR 41854	BILL 1625
59.004-3-11.2	Heuvelton Centr 406404	12,600	Heuvelton Cent Sch	30,000
Ferguson Colleen M	FRNT 150.00 DPTH	100,000	School Tax/Library	100,000 2,011.81
5196 Saddlebag Lake Rd	ACRES 1.90			11.95
Lake Wales, FL 33898	EAST-0212142 NRTH-1701368			
PRIOR OWNER ON 3/01/2017	DEED BOOK 2001 PG-9763			
Ferguson Colleen M	FULL MARKET VALUE	100,000		
TOTAL TAX ---				1,420.22**
				DATE #1 10/02/17
				AMT DUE 1,420.22
***** 59.004-3-11.11 *****				
1072 Cr 4	240 Rural res		Heuvelton Cent Sch	ACCT 1- 85- 2.1 BILL 1626
59.004-3-11.11	Heuvelton Centr 406404	45,000	School Tax/Library	105,000 2,112.40
Ferguson Gerald D	ACRES 103.90	105,000		12.54
1050 County Route 4	EAST-0212867 NRTH-1700643			
Ogdensburg, NY 13669	DEED BOOK 978 PG-303			
PRIOR OWNER ON 3/01/2017	FULL MARKET VALUE	105,000		
Ferguson Gerald				
TOTAL TAX ---				2,124.94**
				DATE #1 10/02/17
				AMT DUE 2,124.94

STATE OF NEW YORK
 COUNTY - St Lawrence
 SCHOOL - Heuvelton Central
 TOWN - Oswegatchie
 SWIS - 406489

2 0 1 7 S C H O O L T A X R O L L
 T A X A B L E SECTION OF THE ROLL - 1
 OWNERS NAME SEQUENCE
 UNIFORM PERCENT OF VALUE IS 100.00

PAGE 1020
 VALUATION DATE-JUL 01, 2016
 TAXABLE STATUS DATE-MAR 01, 2017

TAX MAP PARCEL NUMBER	PROPERTY LOCATION & CLASS	ASSESSMENT	EXEMPTION CODE-----	SCHOOL
CURRENT OWNERS NAME	SCHOOL DISTRICT	LAND	TAX DESCRIPTION	TAXABLE VALUE
CURRENT OWNERS ADDRESS	PARCEL SIZE/GRID COORD	TOTAL	SPECIAL DISTRICTS	TAX AMOUNT
*****				59.004-3-11.12 *****
59.004-3-11.12	CR 4 311 Res vac land		Heuvelton Cent Sch	9,000
Ferguson Gerald D Trust	Heuvelton Centr 406404	9,000	School Tax/Library	9,000
% Community Bank, NA	FRNT 150.00 DPTH	9,000		
80 Main St	ACRES 1.90 BANK8888870			
Canton, NY 13617	EAST-0213093 NRTH-1701905			
	DEED BOOK 2014 PG-9364			
	FULL MARKET VALUE	9,000		
TOTAL TAX ---				182.14**
				DATE #1 10/02/17
				AMT DUE 182.14
*****				86.002-3-3.21 *****
86.002-3-3.21	56 Backus Camp Rd/prvt 270 Mfg housing - WTRFNT		Heuvelton Cent Sch	27,000
Ferguson K Michael	Heuvelton Centr 406404	22,000	School Tax/Library	27,000
Ferguson Kathleen C	285'wfx199x280x172	27,000		
4212 Polaris Course	FRNT 285.00 DPTH			
Liverpool, NY 13090	ACRES 1.20			
	EAST-0230963 NRTH-1674118			
	DEED BOOK 2016 PG-7513			
	FULL MARKET VALUE	27,000		
TOTAL TAX ---				546.42**
				DATE #1 10/02/17
				AMT DUE 546.42
*****				86.004-1-5 *****
86.004-1-5	Sh 812 323 Vacant rural		Heuvelton Cent Sch	25,000
Ferguson Kathleen C	Heuvelton Centr 406404	25,000	School Tax/Library	25,000
Kelly G Kenneth Jr	ACRES 44.00	25,000		
4212 Polaris Course	EAST-0231991 NRTH-1670582			
Liverpool, NY 13090	DEED BOOK 2008 PG-2685			
	FULL MARKET VALUE	25,000		
TOTAL TAX ---				505.94**
				DATE #1 10/02/17
				AMT DUE 505.94
*****				72.003-3-3 *****
72.003-3-3	4540 Sh 812 240 Rural res		BAS STAR 41854	133,000
Ferris David J Jr	Heuvelton Centr 406404	33,000	Heuvelton Cent Sch	133,000
4540 State Highway 812	Re:old Sty 2.5 Sty	133,000	School Tax/Library	133,000
Heuvelton, NY 13654	62001sp97000			
	ACRES 43.00 BANK8888830			
	EAST-0223319 NRTH-1683248			
	DEED BOOK 2001 PG-12346			
	FULL MARKET VALUE	133,000		
TOTAL TAX ---				2,088.05**
				DATE #1 10/02/17
				AMT DUE 2,088.05
*****				*****

STATE OF NEW YORK
 COUNTY - St Lawrence
 SCHOOL - Heuvelton Central
 TOWN - Oswegatchie
 SWIS - 406489

2 0 1 7 S C H O O L T A X R O L L
 T A X A B L E SECTION OF THE ROLL - 1
 OWNERS NAME SEQUENCE
 UNIFORM PERCENT OF VALUE IS 100.00

PAGE 1021
 VALUATION DATE-JUL 01, 2016
 TAXABLE STATUS DATE-MAR 01, 2017

TAX MAP PARCEL NUMBER	PROPERTY LOCATION & CLASS	ASSESSMENT	EXEMPTION CODE-----	SCHOOL
CURRENT OWNERS NAME	SCHOOL DISTRICT	LAND	TAX DESCRIPTION	TAXABLE VALUE
CURRENT OWNERS ADDRESS	PARCEL SIZE/GRID COORD	TOTAL	SPECIAL DISTRICTS	TAX AMOUNT
***** 72.003-1-13 *****				
72.003-1-13	Horseshoe Rd			ACCT 1-7 -12 BILL 1631
Ferris Fuels Llc	311 Res vac land		Heuvelton Cent Sch	500 10.06
1118 County Route 4	Heuvelton Centr 406404	500	School Tax/Library	500 0.06
Ogdensburg, NY 13669	Re:Main parcel in village	500		
	#72.061-1-2.2			
	75x112x90			
	FRNT 75.00 DPTH			
	ACRES 0.10			
	EAST-0218098 NRTH-1685213			
	DEED BOOK 1998 PG-4331			
	FULL MARKET VALUE	500		
			TOTAL TAX ---	10.12**
				DATE #1 10/02/17
				AMT DUE 10.12
***** 59.060-1-15 *****				
59.060-1-15	1118 Cr 4			ACCT 1- 45-15 BILL 1632
Ferris Lila J (LU)	210 1 Family Res		Heuvelton Cent Sch	95,000 1,911.22
1118 County Route 4	Heuvelton Centr 406404	10,200	School Tax/Library	95,000 11.35
Ogdensburg, NY 13669	FRNT 132.00 DPTH 305.00	95,000		
	EAST-0213727 NRTH-1702527			
	DEED BOOK 2017 PG-1063			
	FULL MARKET VALUE	95,000		
			TOTAL TAX ---	1,922.57**
				DATE #1 10/02/17
				AMT DUE 1,922.57
***** 72.003-3-4 *****				
72.003-3-4	4522 Sh 812			ACCT 1- 94- 2 BILL 1633
Ferris Marlene	210 1 Family Res		ENH STAR 41834	65,500
4522 State Highway 812	Heuvelton Centr 406404	9,200	Heuvelton Cent Sch	70,000 1,408.27
Heuvelton, NY 13654	FRNT 144.00 DPTH 136.00	70,000	School Tax/Library	70,000 8.36
	EAST-0222761 NRTH-1681998			
	DEED BOOK 930 PG-00510			
	FULL MARKET VALUE	70,000		
			TOTAL TAX ---	98.89**
				DATE #1 10/02/17
				AMT DUE 98.89
***** 59.060-1-16 *****				
59.060-1-16	Cr 4			ACCT 1- 31- 5 BILL 1634
Ferris Walter W	312 Vac w/imprv		Heuvelton Cent Sch	26,000 523.07
1118 County Route 4	Heuvelton Centr 406404	7,700	School Tax/Library	26,000 3.11
Ogdensburg, NY 13669	Re:det Garage	26,000		
	FRNT 132.00 DPTH 305.00			
	EAST-0213836 NRTH-1702598			
	DEED BOOK 1109 PG-622			
	FULL MARKET VALUE	26,000		
			TOTAL TAX ---	526.18**
				DATE #1 10/02/17
				AMT DUE 526.18

STATE OF NEW YORK
 COUNTY - St Lawrence
 SCHOOL - Heuvelton Central
 TOWN - Oswegatchie
 SWIS - 406489

2 0 1 7 S C H O O L T A X R O L L
 T A X A B L E SECTION OF THE ROLL - 1
 OWNERS NAME SEQUENCE
 UNIFORM PERCENT OF VALUE IS 100.00

PAGE 1022
 VALUATION DATE-JUL 01, 2016
 TAXABLE STATUS DATE-MAR 01, 2017

TAX MAP PARCEL NUMBER	PROPERTY LOCATION & CLASS	ASSESSMENT	EXEMPTION CODE-----	SCHOOL
CURRENT OWNERS NAME	SCHOOL DISTRICT	LAND	TAX DESCRIPTION	TAXABLE VALUE
CURRENT OWNERS ADDRESS	PARCEL SIZE/GRID COORD	TOTAL	SPECIAL DISTRICTS	TAX AMOUNT
***** 59.060-1-17 *****				
	1128 Cr 4			ACCT 1- 31- 6 BILL 1635
59.060-1-17	210 1 Family Res		BAS STAR 41854	30,000
Ferris Walter W	Heuvelton Centr 406404	10,200	Heuvelton Cent Sch	62,000 1,247.32
% Roger Ferris	Re:new 2.0 Sty Gar '99	62,000	School Tax/Library	62,000 7.41
1118 County Route 4	FRNT 132.00 DPTH 305.00			
Ogdensburg, NY 13669	EAST-0213952 NRTH-1702665			
	DEED BOOK 1998 PG-3007			
	FULL MARKET VALUE	62,000		
			TOTAL TAX ---	651.19**
			DATE #1	10/02/17
			AMT DUE	651.19
***** 86.002-3-19 *****				
	4015 Sh 812			ACCT 1- 34- 9 BILL 1636
86.002-3-19	210 1 Family Res		ENH STAR 41834	50,000
Fifield Carl	Heuvelton Centr 406404	7,700	Heuvelton Cent Sch	50,000 1,005.91
Fifield Karen	FRNT 120.00 DPTH 120.00	50,000	School Tax/Library	50,000 5.97
4015 State Highway 812	EAST-0229418 NRTH-1672094			
Rensselaer Falls, NY 13680	DEED BOOK 907 PG-00461			
	FULL MARKET VALUE	50,000		
			TOTAL TAX ---	5.97**
			DATE #1	10/02/17
			AMT DUE	5.97
***** 71.003-1-22 *****				
	85 Cr 4			ACCT 1- 57- 7 BILL 1637
71.003-1-22	210 1 Family Res		BAS STAR 41854	30,000
Fifield Douglas	Heuvelton Centr 406404	12,500	Heuvelton Cent Sch	85,000 1,710.04
Fifield Diane	Re:52001sp67000	85,000	School Tax/Library	85,000 10.15
85 County Route 4	FRNT 311.00 DPTH			
Ogdensburg, NY 13669	ACRES 1.70			
	EAST-0196015 NRTH-1683840			
	DEED BOOK 2001 PG-9360			
	FULL MARKET VALUE	85,000		
			TOTAL TAX ---	1,116.65**
			DATE #1	10/02/17
			AMT DUE	1,116.65
***** 71.003-2-39 *****				
	36 Spile Bridge Rd			BILL 1638
71.003-2-39	260 Seasonal res - WTRFNT		Heuvelton Cent Sch	47,000 945.55
Fincke Chester	Heuvelton Centr 406404	22,000	School Tax/Library	47,000 5.61
42619 Trappe Rock Ct	Re:09201122000vac	47,000		
Ashburn, VA 21048	316'wf & 295'rf			
	FRNT 295.00 DPTH			
	ACRES 14.70			
	EAST-0200049 NRTH-1683017			
	DEED BOOK 2011 PG-15294			
	FULL MARKET VALUE	47,000		
			TOTAL TAX ---	951.16**
			DATE #1	10/02/17
			AMT DUE	951.16

STATE OF NEW YORK
 COUNTY - St Lawrence
 SCHOOL - Heuvelton Central
 TOWN - Oswegatchie
 SWIS - 406489

2 0 1 7 S C H O O L T A X R O L L
 T A X A B L E SECTION OF THE ROLL - 1
 OWNERS NAME SEQUENCE
 UNIFORM PERCENT OF VALUE IS 100.00

PAGE 1023
 VALUATION DATE-JUL 01, 2016
 TAXABLE STATUS DATE-MAR 01, 2017

TAX MAP PARCEL NUMBER	PROPERTY LOCATION & CLASS	ASSESSMENT	EXEMPTION CODE-----	SCHOOL
CURRENT OWNERS NAME	SCHOOL DISTRICT	LAND	TAX DESCRIPTION	TAXABLE VALUE
CURRENT OWNERS ADDRESS	PARCEL SIZE/GRID COORD	TOTAL	SPECIAL DISTRICTS	TAX AMOUNT
***** 71.061-1-7 *****				
	5116 Cr 6			ACCT 1- 43-2.12 BILL 1639
71.061-1-7	210 1 Family Res		BAS STAR 41854	30,000
Finley Diane (Havens) M	Heuvelton Centr 406404	8,100	Heuvelton Cent Sch	80,000 1,609.45
5116 County Route 6	Re:modern Sty 1.7 Sty	80,000	School Tax/Library	80,000 9.56
Ogdensburg, NY 13669-8302	FRNT 100.00 DPTH 175.00 ACRES 0.40 EAST-0194074 NRTH-1685061 DEED BOOK 1998 PG-11420 FULL MARKET VALUE	80,000		
TOTAL TAX ---				1,015.47**
				DATE #1 10/02/17
				AMT DUE 1,015.47
***** 71.061-1-5 *****				
	5126 Cr 6			ACCT 1- 43- 2.11 BILL 1640
71.061-1-5	312 Vac w/imprv		Heuvelton Cent Sch	40,000 804.72
Finley Diane M (Havens)	Heuvelton Centr 406404	18,800	School Tax/Library	40,000 4.78
5116 County Route 6	Re:Storage Building	40,000		
Ogdensburg, NY 13669-8302	ACRES 14.30 EAST-0194399 NRTH-1685360 DEED BOOK 1998 PG-11420 FULL MARKET VALUE	40,000		
TOTAL TAX ---				809.50**
				DATE #1 10/02/17
				AMT DUE 809.50
***** 71.003-1-4.1 *****				
	715,716 Lost Village Rd			ACCT 1- 46- 5 BILL 1641
71.003-1-4.1	112 Dairy farm		Silo 42100	10,000
Finley Scott C	Heuvelton Centr 406404	29,500	BAS STAR 41854	30,000
Finley Shelley E	715-M.H.	127,000	Heuvelton Cent Sch	117,000 2,353.82
716 Lost Village Rd	ACRES 57.20		School Tax/Library	117,000 13.98
Ogdensburg, NY 13669-8301	EAST-0197018 NRTH-1687824 DEED BOOK 2003 PG-19597 FULL MARKET VALUE	127,000		
TOTAL TAX ---				1,764.25**
				DATE #1 10/02/17
				AMT DUE 1,764.25
***** 71.003-1-8.1 *****				
	191 Cr 4			ACCT 1- 46- 4 BILL 1642
71.003-1-8.1	270 Mfg housing		Heuvelton Cent Sch	20,000 402.36
Finley Scott C	Heuvelton Centr 406404	11,900	School Tax/Library	20,000 2.39
Finley Shelley E	FRNT 307.00 DPTH	20,000		
716 Lost Village Rd	ACRES 1.80			
Ogdensburg, NY 13669-8301	EAST-0197870 NRTH-1685606 DEED BOOK 2003 PG-19597 FULL MARKET VALUE	20,000		
TOTAL TAX ---				404.75**
				DATE #1 10/02/17
				AMT DUE 404.75

STATE OF NEW YORK
 COUNTY - St Lawrence
 SCHOOL - Heuvelton Central
 TOWN - Oswegatchie
 SWIS - 406489

2 0 1 7 S C H O O L T A X R O L L
 T A X A B L E SECTION OF THE ROLL - 1
 OWNERS NAME SEQUENCE
 UNIFORM PERCENT OF VALUE IS 100.00

PAGE 1024
 VALUATION DATE-JUL 01, 2016
 TAXABLE STATUS DATE-MAR 01, 2017

TAX MAP PARCEL NUMBER	PROPERTY LOCATION & CLASS	ASSESSMENT	EXEMPTION CODE-----	SCHOOL
CURRENT OWNERS NAME	SCHOOL DISTRICT	LAND	TAX DESCRIPTION	TAXABLE VALUE
CURRENT OWNERS ADDRESS	PARCEL SIZE/GRID COORD	TOTAL	SPECIAL DISTRICTS	TAX AMOUNT
*****				71.003-1-8.3 *****
	Off CR 4			BILL 1643
71.003-1-8.3	105 Vac farmland		Heuvelton Cent Sch	15,000 301.77
Finley Scott C	Heuvelton Centr 406404	15,000	School Tax/Library	15,000 1.79
Finley Shelley E	Re:Rear Land	15,000		
716 Lost Village Rd	ACRES 44.60			
Ogdensburg, NY 13669-8301	EAST-0195484 NRTH-1686074			
	FULL MARKET VALUE	15,000		
TOTAL TAX ---				303.56**
				DATE #1 10/02/17
				AMT DUE 303.56
*****				71.003-1-10.1 *****
	607 Lost Village Rd			BILL 1644
71.003-1-10.1	270 Mfg housing		Heuvelton Cent Sch	30,000 603.54
Finley Scott C	Heuvelton Centr 406404	12,100	School Tax/Library	30,000 3.58
Finley Shelley E	Re:1988 M.h. Kim Finley	30,000		
716 Lost Village Rd	FRNT 299.00 DPTH			
Ogdensburg, NY 13669-8301	ACRES 1.60			
	EAST-0198032 NRTH-1685308			
	DEED BOOK 2003 PG-19597			
	FULL MARKET VALUE	30,000		
TOTAL TAX ---				607.12**
				DATE #1 10/02/17
				AMT DUE 607.12
*****				71.001-1-15.2 *****
	Lovejoy Rd			BILL 1645
71.001-1-15.2	322 Rural vac>10		Heuvelton Cent Sch	18,900 382.23
Fishel David A	Heuvelton Centr 406404	18,900	School Tax/Library	18,900 2.26
Fishel Susan M	FRNT 635.00 DPTH	18,900		
5648 County Route 6	ACRES 20.60			
Ogdensburg, NY 13669	EAST-0194294 NRTH-1694995			
	DEED BOOK 2003 PG-14627			
	FULL MARKET VALUE	18,900		
TOTAL TAX ---				382.49**
				DATE #1 10/02/17
				AMT DUE 382.49
*****				71.001-1-15.3 *****
	Lovejoy Rd			BILL 1646
71.001-1-15.3	322 Rural vac>10		Heuvelton Cent Sch	11,100 223.31
Fishel David A	Heuvelton Centr 406404	11,100	School Tax/Library	11,100 1.33
Fishel Susan M	FRNT 200.00 DPTH	11,100		
5648 County Route 6	ACRES 4.90			
Ogdensburg, NY 13669	EAST-0193551 NRTH-1694394			
	DEED BOOK 2003 PG-14627			
	FULL MARKET VALUE	11,100		
TOTAL TAX ---				224.64**
				DATE #1 10/02/17
				AMT DUE 224.64
*****				*****

STATE OF NEW YORK
 COUNTY - St Lawrence
 SCHOOL - Heuvelton Central
 TOWN - Oswegatchie
 SWIS - 406489

2 0 1 7 S C H O O L T A X R O L L
 T A X A B L E SECTION OF THE ROLL - 1
 OWNERS NAME SEQUENCE
 UNIFORM PERCENT OF VALUE IS 100.00

PAGE 1025
 VALUATION DATE-JUL 01, 2016
 TAXABLE STATUS DATE-MAR 01, 2017

TAX MAP PARCEL NUMBER	PROPERTY LOCATION & CLASS	ASSESSMENT	EXEMPTION CODE-----	SCHOOL
CURRENT OWNERS NAME	SCHOOL DISTRICT	LAND	TAX DESCRIPTION	TAXABLE VALUE
CURRENT OWNERS ADDRESS	PARCEL SIZE/GRID COORD	TOTAL	SPECIAL DISTRICTS	TAX AMOUNT
***** 70.002-1-11.11 *****				
70.002-1-11.11	355 Lovejoy Rd			ACCT 1- 63-14.1 BILL 1647
Fisher Allen B	240 Rural res		BAS STAR 41854	30,000
Fisher Luella	Heuvelton Centr 406404	40,000	Heuvelton Cent Sch	114,000 2,293.46
PO Box 602	ACRES 98.40 BANK8888864	114,000	School Tax/Library	114,000 13.62
Ogdensburg, NY 13669	EAST-0018653 NRTH-0168996			
	DEED BOOK 1094 PG-1130			
	FULL MARKET VALUE	114,000		
TOTAL TAX ---				1,703.54**
				DATE #1 10/02/17
				AMT DUE 1,703.54
***** 70.004-1-43 *****				
70.004-1-43	Bromaghin Rd			ACCT 1-100- 5.11 BILL 1648
Fisher Allen B	321 Abandoned ag		Heuvelton Cent Sch	25,000 502.95
Fisher Luella	Heuvelton Centr 406404	25,000	School Tax/Library	25,000 2.99
PO Box 602	ACRES 63.20	25,000		
Ogdensburg, NY 13669	EAST-0187658 NRTH-1688175			
	DEED BOOK 1998 PG-14024			
	FULL MARKET VALUE	25,000		
TOTAL TAX ---				505.94**
				DATE #1 10/02/17
				AMT DUE 505.94
***** 70.002-2-9.2 *****				
70.002-2-9.2	144 Monkey Hill Rd			ACCT 1- 47- 6 BILL 1650
Fitzpatrick Michael	210 1 Family Res		ENH STAR 41834	65,000
Fitzpatrick Marie	Heuvelton Centr 406404	12,700	Heuvelton Cent Sch	65,000 1,307.68
144 Monkey Hill Rd	FRNT 593.00 DPTH	110,000	School Tax/Library	65,000 7.76
Ogdensburg, NY 13669	ACRES 7.40			
	EAST-0189679 NRTH-1694907			
	DEED BOOK 1034 PG-00554			
	FULL MARKET VALUE	110,000		
TOTAL TAX ---				1,622.59**
				DATE #1 10/02/17
				AMT DUE 1,622.59
***** 59.004-2-30 *****				
59.004-2-30	845 Cr 4			ACCT 1- 47- 6 BILL 1650
Florin Lorre	210 1 Family Res		ENH STAR 41834	65,000
PO Box 622	Heuvelton Centr 406404	12,700	Heuvelton Cent Sch	65,000 1,307.68
Ogdensburg, NY 13669	Blk 2 Lots 1 & 2	65,000	School Tax/Library	65,000 7.76
	FRNT 234.00 DPTH 217.00			
	EAST-0209282 NRTH-1696786			
	DEED BOOK 825 PG-00243			
	FULL MARKET VALUE	65,000		
TOTAL TAX ---				7.76**
				DATE #1 10/02/17
				AMT DUE 7.76

STATE OF NEW YORK
 COUNTY - St Lawrence
 SCHOOL - Heuvelton Central
 TOWN - Oswegatchie
 SWIS - 406489

2 0 1 7 S C H O O L T A X R O L L
 T A X A B L E SECTION OF THE ROLL - 1
 OWNERS NAME SEQUENCE
 UNIFORM PERCENT OF VALUE IS 100.00

PAGE 1026
 VALUATION DATE-JUL 01, 2016
 TAXABLE STATUS DATE-MAR 01, 2017

TAX MAP PARCEL NUMBER	PROPERTY LOCATION & CLASS	ASSESSMENT	EXEMPTION CODE-----	SCHOOL
CURRENT OWNERS NAME	SCHOOL DISTRICT	LAND	TAX DESCRIPTION	TAXABLE VALUE
CURRENT OWNERS ADDRESS	PARCEL SIZE/GRID COORD	TOTAL	SPECIAL DISTRICTS	TAX AMOUNT
***** 84.002-1-13.23 *****				
84.002-1-13.23	175 Tallman Rd			BILL 1651
Flynn Bill P	210 1 Family Res		Heuvelton Cent Sch	65,000 1,307.68
Flynn Renee M	Heuvelton Centr 406404	12,600	School Tax/Library	65,000 7.76
PO Box 631	FRNT 200.00 DPTH 410.00	65,000		
Ogdensburg, NY 13669	ACRES 1.90 BANK8888869			
	EAST-0190672 NRTH-1677218			
	DEED BOOK 2003 PG-14819			
	FULL MARKET VALUE	65,000		
			TOTAL TAX ---	1,315.44**
			DATE #1	10/02/17
			AMT DUE	1,315.44
***** 84.002-1-13.211 *****				
84.002-1-13.211	Tallman Rd			BILL 1652
Flynn Bill P	105 Vac farmland		Heuvelton Cent Sch	25,000 502.95
Flynn Renee	Heuvelton Centr 406404	25,000	School Tax/Library	25,000 2.99
PO Box 14132	FRNT 80.00 DPTH	25,000		
East Dublin, GA 31027	ACRES 40.80			
	EAST-0189637 NRTH-1678112			
	DEED BOOK 2004 PG-12602			
	FULL MARKET VALUE	25,000		
			TOTAL TAX ---	505.94**
			DATE #1	10/02/17
			AMT DUE	505.94
***** 84.002-1-13.22 *****				
84.002-1-13.22	171 Tallman Rd			BILL 1653
Flynn Gerald P	270 Mfg housing		ENH STAR 41834	55,000
171 Tallman Rd	Heuvelton Centr 406404	13,600	Heuvelton Cent Sch	55,000 1,106.50
Ogdensburg, NY 13669	FRNT 400.00 DPTH 410.00	55,000	School Tax/Library	55,000 6.57
	ACRES 3.80			
	EAST-0190450 NRTH-1677012			
	DEED BOOK 2017 PG-1000			
	FULL MARKET VALUE	55,000		
			TOTAL TAX ---	6.57**
			DATE #1	10/02/17
			AMT DUE	6.57
***** 84.002-1-23.1 *****				
84.002-1-23.1	Tallman Rd			BILL 1654
Flynn Wyatt	314 Rural vac<10		Heuvelton Cent Sch	8,000 160.94
171 Tallman Rd	Heuvelton Centr 406404	8,000	School Tax/Library	8,000 0.96
Ogdensburg, NY 13669	FRNT 120.00 DPTH	8,000		
	ACRES 2.90			
	EAST-0188944 NRTH-1676118			
	DEED BOOK 1042 PG-81			
	FULL MARKET VALUE	8,000		
			TOTAL TAX ---	161.90**
			DATE #1	10/02/17
			AMT DUE	161.90

STATE OF NEW YORK
 COUNTY - St Lawrence
 SCHOOL - Heuvelton Central
 TOWN - Oswegatchie
 SWIS - 406489

2 0 1 7 S C H O O L T A X R O L L
 T A X A B L E SECTION OF THE ROLL - 1
 OWNERS NAME SEQUENCE
 UNIFORM PERCENT OF VALUE IS 100.00

PAGE 1027
 VALUATION DATE-JUL 01, 2016
 TAXABLE STATUS DATE-MAR 01, 2017

TAX MAP PARCEL NUMBER	PROPERTY LOCATION & CLASS	ASSESSMENT	EXEMPTION CODE-----	SCHOOL
CURRENT OWNERS NAME	SCHOOL DISTRICT	LAND	TAX DESCRIPTION	TAXABLE VALUE
CURRENT OWNERS ADDRESS	PARCEL SIZE/GRID COORD	TOTAL	SPECIAL DISTRICTS	TAX AMOUNT
***** 71.001-2-15 *****				
	493 Cr 4			ACCT 1- 88-12 BILL 1655
71.001-2-15	240 Rural res		Heuvelton Cent Sch	95,000 1,911.22
Ford Rodolfo A Jr	Heuvelton Centr 406404	20,500	School Tax/Library	95,000 11.35
Ford Brenda M	Re:Ranch W/att Gar	95,000		
604 Haggert Rd	ACRES 17.70 BANK8888288			
Ogdensburg, NY 13669	EAST-0202168 NRTH-1692066			
	DEED BOOK 2016 PG-10250			
	FULL MARKET VALUE	95,000		
TOTAL TAX ---				1,922.57**
				DATE #1 10/02/17
				AMT DUE 1,922.57
***** 71.001-2-19 *****				
	511 Cr 4			ACCT 1- 88- 9.2 BILL 1656
71.001-2-19	210 1 Family Res		BAS STAR 41854	30,000
Ford Rodolfo Sr & Marva	Heuvelton Centr 406404	10,900	Heuvelton Cent Sch	62,000 1,247.32
Ford Rodolfo A Jr	FRNT 150.00 DPTH 215.00	62,000	School Tax/Library	62,000 7.41
511 County Route 4	EAST-0203095 NRTH-1691518			
Ogdensburg, NY 13669	DEED BOOK 2008 PG-16869			
	FULL MARKET VALUE	62,000		
TOTAL TAX ---				651.19**
				DATE #1 10/02/17
				AMT DUE 651.19
***** 71.001-1-9.12 *****				
	5375 Cr 6			ACCT 1- 80- 2.1 BILL 1657
71.001-1-9.12	210 1 Family Res		BAS STAR 41854	30,000
Forrest Kerry M	Heuvelton Centr 406404	12,200	Heuvelton Cent Sch	70,000 1,408.27
5375 County Route 6	FRNT 277.00 DPTH	70,000	School Tax/Library	70,000 8.36
Ogdensburg, NY 13669	ACRES 1.00			
	EAST-0193975 NRTH-1691394			
	DEED BOOK 2001 PG-17038			
	FULL MARKET VALUE	70,000		
TOTAL TAX ---				813.08**
				DATE #1 10/02/17
				AMT DUE 813.08
***** 86.004-1-4 *****				
	3924 Sh 812			ACCT 1- 67-13 BILL 1658
86.004-1-4	210 1 Family Res		BAS STAR 41854	30,000
Forrest Nina L	Heuvelton Centr 406404	10,300	Heuvelton Cent Sch	45,000 905.31
3924 State Highway 812	FRNT 160.00 DPTH 160.00	45,000	School Tax/Library	45,000 5.38
Rensselaer Falls, NY 13680	BANK8888288			
	EAST-0230674 NRTH-1670251			
	DEED BOOK 2011 PG-14930			
	FULL MARKET VALUE	45,000		
TOTAL TAX ---				307.15**
				DATE #1 10/02/17
				AMT DUE 307.15

STATE OF NEW YORK
 COUNTY - St Lawrence
 SCHOOL - Heuvelton Central
 TOWN - Oswegatchie
 SWIS - 406489

2 0 1 7 S C H O O L T A X R O L L
 T A X A B L E SECTION OF THE ROLL - 1
 OWNERS NAME SEQUENCE
 UNIFORM PERCENT OF VALUE IS 100.00

PAGE 1028
 VALUATION DATE-JUL 01, 2016
 TAXABLE STATUS DATE-MAR 01, 2017

TAX MAP PARCEL NUMBER	PROPERTY LOCATION & CLASS	ASSESSMENT	EXEMPTION CODE-----	SCHOOL
CURRENT OWNERS NAME	SCHOOL DISTRICT	LAND	TAX DESCRIPTION	TAXABLE VALUE
CURRENT OWNERS ADDRESS	PARCEL SIZE/GRID COORD	TOTAL	SPECIAL DISTRICTS	TAX AMOUNT
*****				72.001-2-24.1 *****
72.001-2-24.1	116 Irish Settlement Rd			ACCT 1- 46-14.12 BILL 1659
Foster Gregory	210 1 Family Res		BAS STAR 41854	30,000
Foster Lori	Heuvelton Centr 406404	11,800	Heuvelton Cent Sch	120,000 2,414.17
116 Irish Settlement Rd	Re:Log Sty 1.5 Sty W/	120,000	School Tax/Library	120,000 14.33
Heuvelton, NY 13654	Det Gar 2001Sp80000			
	175x224x174x218			
	FRNT 175.00 DPTH 221.00			
	ACRES 0.89 BANK8888830			
	EAST-0221974 NRTH-1689071			
	DEED BOOK 2001 PG-2150			
	FULL MARKET VALUE	120,000		
				TOTAL TAX --- 1,824.96**
				DATE #1 10/02/17
				AMT DUE 1,824.96
*****				59.052-1-9.1 *****
59.052-1-9.1	42 Old State Rd			ACCT 1-103-10 BILL 1660
Foster Shirley J (LU)	270 Mfg housing		ENH STAR 41834	50,000
42 Old State Rd	Heuvelton Centr 406404	7,500	Heuvelton Cent Sch	50,000 1,005.91
Ogdensburg, NY 13669	150'rfx110x150'rfx147	50,000	School Tax/Library	50,000 5.97
	FRNT 150.00 DPTH 129.00			
	EAST-0215023 NRTH-1704448			
	DEED BOOK 2013 PG-15036			
	FULL MARKET VALUE	50,000		
				TOTAL TAX --- 5.97**
				DATE #1 10/02/17
				AMT DUE 5.97
*****				59.060-1-3 *****
59.060-1-3	Old State Rd			ACCT 1- 47- 9 BILL 1661
Foster Shirley J (Lu)	105 Vac farmland		Heuvelton Cent Sch	9,000 181.06
42 Old State Rd	Heuvelton Centr 406404	9,000	School Tax/Library	9,000 1.08
Ogdensburg, NY 13669	FRNT 30.00 DPTH	9,000		
	ACRES 2.60			
	EAST-0214853 NRTH-1704027			
	DEED BOOK 2010 PG-7167			
	FULL MARKET VALUE	9,000		
				TOTAL TAX --- 182.14**
				DATE #1 10/02/17
				AMT DUE 182.14
*****				86.002-3-2 *****
86.002-3-2	46 Backus Camp Rd/prvt			ACCT 1- 50-10.2 BILL 1662
Fountain Rose M (Lu)	210 1 Family Res - WTRFNT		BAS STAR 41854	30,000
PO Box 251	Heuvelton Centr 406404	18,000	Heuvelton Cent Sch	30,000 603.54
Heuvelton, NY 13654	95'wfx175x95x176	30,000	School Tax/Library	30,000 3.58
	FRNT 95.00 DPTH 175.00			
	EAST-0230682 NRTH-1674008			
	DEED BOOK 2008 PG-8969			
	FULL MARKET VALUE	30,000		
				TOTAL TAX --- 3.58**
				DATE #1 10/02/17
				AMT DUE 3.58
*****				*****



STATE OF NEW YORK
 COUNTY - St Lawrence
 SCHOOL - Heuvelton Central
 TOWN - Oswegatchie
 SWIS - 406489

2 0 1 7 S C H O O L T A X R O L L
 T A X A B L E SECTION OF THE ROLL - 1
 OWNERS NAME SEQUENCE
 UNIFORM PERCENT OF VALUE IS 100.00

PAGE 1029
 VALUATION DATE-JUL 01, 2016
 TAXABLE STATUS DATE-MAR 01, 2017

TAX MAP PARCEL NUMBER	PROPERTY LOCATION & CLASS	ASSESSMENT	EXEMPTION CODE-----	SCHOOL
CURRENT OWNERS NAME	SCHOOL DISTRICT	LAND	TAX DESCRIPTION	TAXABLE VALUE
CURRENT OWNERS ADDRESS	PARCEL SIZE/GRID COORD	TOTAL	SPECIAL DISTRICTS	TAX AMOUNT
***** 70.002-2-9.12 *****				
70.002-2-9.12	124 Monkey Hill Rd			BILL 1663
Fraley James R	105 Vac farmland		Heuvelton Cent Sch	603.54
Fraley Judith	Heuvelton Centr 406404	30,000	School Tax/Library	3.58
123 Monkey Hill Rd	Re:122011sp38000vac	30,000		
Ogdensburg, NY 13669	FRNT 682.00 DPTH			
	ACRES 39.20			
	EAST-0189894 NRTH-1693690			
	DEED BOOK 2010 PG-18311			
	FULL MARKET VALUE	30,000		
			TOTAL TAX ---	607.12**
			DATE #1	10/02/17
			AMT DUE	607.12
***** 59.004-2-36.1 *****				
59.004-2-36.1	125 Delaney Rd			BILL 1664
Franche Joseph	210 1 Family Res		ENH STAR 41834	65,500
Franche Elizabeth	Heuvelton Centr 406404	12,700	Heuvelton Cent Sch	1,951.46
125 Delaney Rd	Addition to Garage 12x24	97,000	School Tax/Library	11.59
Ogdensburg, NY 13669	FRNT 315.00 DPTH			
	ACRES 2.00			
	EAST-0205723 NRTH-1698044			
	DEED BOOK 960 PG-78			
	FULL MARKET VALUE	97,000		
			TOTAL TAX ---	645.31**
			DATE #1	10/02/17
			AMT DUE	645.31
***** 59.004-3-40.2 *****				
59.004-3-40.2	5354 Sh 812			BILL 1665
Fraser William	210 1 Family Res		ENH STAR 41834	65,500
Fraser Diane	Heuvelton Centr 406404	12,200	Heuvelton Cent Sch	1,710.04
5354 State Highway 812	Re:Raised Ranch	85,000	School Tax/Library	10.15
Ogdensburg, NY 13669	FRNT 150.00 DPTH 300.00			
	ACRES 1.00			
	EAST-0210189 NRTH-1698364			
	DEED BOOK 904 PG-00982			
	FULL MARKET VALUE	85,000		
			TOTAL TAX ---	402.45**
			DATE #1	10/02/17
			AMT DUE	402.45
***** 70.002-2-12 *****				
70.002-2-12	569 Lovejoy Rd			BILL 1666
Frederick Brian J	312 Vac w/imprv		Heuvelton Cent Sch	301.77
619 Albany Ave	Heuvelton Centr 406404	7,000	School Tax/Library	1.79
Ogdensburg, NY 13669	Re:Garage	15,000		
	MH destroyed by fire 3/05			
	FRNT 104.00 DPTH 180.00			
	EAST-0191018 NRTH-1692895			
	DEED BOOK 2015 PG-6093			
	FULL MARKET VALUE	15,000		
			TOTAL TAX ---	303.56**
			DATE #1	10/02/17
			AMT DUE	303.56

STATE OF NEW YORK
 COUNTY - St Lawrence
 SCHOOL - Heuvelton Central
 TOWN - Oswegatchie
 SWIS - 406489

2 0 1 7 S C H O O L T A X R O L L
 T A X A B L E SECTION OF THE ROLL - 1
 OWNERS NAME SEQUENCE
 UNIFORM PERCENT OF VALUE IS 100.00

PAGE 1030
 VALUATION DATE-JUL 01, 2016
 TAXABLE STATUS DATE-MAR 01, 2017

TAX MAP PARCEL NUMBER	PROPERTY LOCATION & CLASS	ASSESSMENT	EXEMPTION CODE-----	SCHOOL
CURRENT OWNERS NAME	SCHOOL DISTRICT	LAND	TAX DESCRIPTION	TAXABLE VALUE
CURRENT OWNERS ADDRESS	PARCEL SIZE/GRID COORD	TOTAL	SPECIAL DISTRICTS	TAX AMOUNT
***** 71.003-1-17.2 *****				
59 Cr 4				ACCT 1- 94-10 BILL 1667
71.003-1-17.2	210 1 Family Res		BAS STAR 41854	30,000
Fredricks Gregory	Heuvelton Centr 406404	12,900	Heuvelton Cent Sch	80,000 1,609.45
Fredricks Vicki	Re:Ranch w/det garage	80,000	School Tax/Library	80,000 9.56
59 County Route 4	FRNT 381.00 DPTH			
Ogdensburg, NY 13669	ACRES 2.40 BANK8888288			
	EAST-0195555 NRTH-1683451			
	DEED BOOK 1007 PG-00785			
	FULL MARKET VALUE	80,000		
TOTAL TAX ---				1,015.47**
				DATE #1 10/02/17
				AMT DUE 1,015.47
***** 72.001-2-13 *****				
5307 Cr 10				ACCT 1- 41- 1 BILL 1668
72.001-2-13	210 1 Family Res		BAS STAR 41854	30,000
Freego Krista A	Heuvelton Centr 406404	12,600	Heuvelton Cent Sch	75,000 1,508.86
5307 County Route 10	Re:122010sp63600	75,000	School Tax/Library	75,000 8.96
Heuvelton, NY 13654	ACRES 1.90 BANK8888830			
	EAST-0224912 NRTH-1689992			
	DEED BOOK 2010 PG-19105			
	FULL MARKET VALUE	75,000		
TOTAL TAX ---				914.27**
				DATE #1 10/02/17
				AMT DUE 914.27

STATE OF NEW YORK
 COUNTY - St Lawrence
 SCHOOL - Heuvelton Central
 TOWN - Oswegatchie
 SWIS - 406489

2017 SCHOOL TAX ROLL
 TAXABLE SECTION OF THE ROLL - 1
 NAME SECTION - F
 UNIFORM PERCENT OF VALUE IS 100.00

PAGE 1031
 VALUATION DATE-JUL 01, 2016
 TAXABLE STATUS DATE-MAR 01, 2017
 RPS155/V04/L015
 CURRENT DATE 8/24/2017

*** SPECIAL DISTRICT SUMMARY ***

CODE	DISTRICT NAME	TOTAL PARCELS	EXTENSION TYPE	EXTENSION VALUE	AD VALOREM VALUE	EXEMPT AMOUNT	TAXABLE VALUE	TOTAL TAX
------	---------------	---------------	----------------	-----------------	------------------	---------------	---------------	-----------

NO SPECIAL DISTRICTS AT THIS LEVEL

*** SCHOOL DISTRICT SUMMARY ***

CODE	DISTRICT NAME	TOTAL PARCELS	ASSESSED LAND	ASSESSED TOTAL	EXEMPT AMOUNT	TOTAL TAXABLE	TOTAL TAX
					----- STAR AMOUNT	----- STAR TAXABLE	
	Heuvelton Central	50	780,200	2868,000	10,000	2,858,000	
406404					1011,500	1,846,500	37,489.49
	S U B - T O T A L	50	780,200	2868,000	10,000	2,858,000	
	S U B - T O T A L (CONT)				1011,500	1,846,500	37,489.49
	T O T A L	50	780,200	2868,000	10,000	2,858,000	
	T O T A L (CONT)				1011,500	1,846,500	37,489.49

*** SYSTEM CODES SUMMARY ***

NO SYSTEM EXEMPTIONS AT THIS LEVEL

*** EXEMPTION SUMMARY ***

CODE	DESCRIPTION	TOTAL PARCELS	SCHOOL
41834	ENH STAR	8	471,500
41854	BAS STAR	18	540,000
42100	Silo	1	10,000
	T O T A L	27	1021,500

STATE OF NEW YORK
 COUNTY - St Lawrence
 SCHOOL - Heuvelton Central
 TOWN - Oswegatchie
 SWIS - 406489

2 0 1 7 S C H O O L T A X R O L L
 T A X A B L E SECTION OF THE ROLL - 1
 N A M E S E C T I O N - F
 UNIFORM PERCENT OF VALUE IS 100.00

PAGE 1032
 VALUATION DATE-JUL 01, 2016
 TAXABLE STATUS DATE-MAR 01, 2017
 RPS155/V04/L015
 CURRENT DATE 8/24/2017

*** G R A N D T O T A L S ***

ROLL SEC	DESCRIPTION	TOTAL PARCELS	ASSESSED LAND	ASSESSED TOTAL	EXEMPT AMOUNT ----- STAR AMOUNT	TOTAL TAXABLE ----- STAR TAXABLE	TAX RATE	TOTAL TAX
	Heuvelton Cent Sch		780,200	2868,000	10,000	2,858,000		
	School Tax/Library		780,200	2868,000	1011,500	1,846,500		37,148.05
	SPEC DIST TAXES				10,000	2,858,000		341.44
1	TAXABLE	50						37,489.49

STATE OF NEW YORK
 COUNTY - St Lawrence
 SCHOOL - Heuvelton Central
 TOWN - Oswegatchie
 SWIS - 406489

2 0 1 7 S C H O O L T A X R O L L
 T A X A B L E SECTION OF THE ROLL - 1
 OWNERS NAME SEQUENCE
 UNIFORM PERCENT OF VALUE IS 100.00

PAGE 1033
 VALUATION DATE-JUL 01, 2016
 TAXABLE STATUS DATE-MAR 01, 2017

TAX MAP PARCEL NUMBER	PROPERTY LOCATION & CLASS	ASSESSMENT	EXEMPTION CODE-----	SCHOOL
CURRENT OWNERS NAME	SCHOOL DISTRICT	LAND	TAX DESCRIPTION	TAXABLE VALUE
CURRENT OWNERS ADDRESS	PARCEL SIZE/GRID COORD	TOTAL	SPECIAL DISTRICTS	TAX AMOUNT
***** 72.001-1-19.1 *****				
72.001-1-19.1	200 Mcilwee Rd 270 Mfg housing		BAS STAR 41854	ACCT 1- 69- 1 BILL 1669
Gagnon John	Heuvelton Centr 406404	11,000	Heuvelton Cent Sch	26,000 523.07
Gagnon Helen	FRNT 150.00 DPTH 275.00	26,000	School Tax/Library	26,000 3.11
PO Box 333	ACRES 1.00			
Heuvelton, NY 13654	EAST-0218865 NRTH-1691501			
	DEED BOOK 1071 PG-277			
	FULL MARKET VALUE	26,000		
TOTAL TAX ---				3.11**
				DATE #1 10/02/17
				AMT DUE 3.11
***** 71.003-1-43 *****				
71.003-1-43	Lost Village Rd 311 Res vac land		Heuvelton Cent Sch	BILL 1670
Gagnon Theodore	Heuvelton Centr 406404	1,000	School Tax/Library	1,000 20.12
Longmuir-Gagnon Elizabeth	438x406x157	1,000		0.12
PO Box 1472	FRNT 438.00 DPTH			
Ogdensburg, NY 13669-1472	ACRES 0.73			
	EAST-0197493 NRTH-1686808			
	DEED BOOK 2014 PG-15487			
	FULL MARKET VALUE	1,000		
TOTAL TAX ---				20.24**
				DATE #1 10/02/17
				AMT DUE 20.24
***** 71.001-2-11.3 *****				
71.001-2-11.3	531 Lot 1 CR 4 270 Mfg housing		Heuvelton Cent Sch	BILL 1671
Gagnon Victor III	Heuvelton Centr 406404	12,700	School Tax/Library	25,000 502.95
531 County Route 4 Lot 2	208x220x175x283	25,000		2.99
Ogdensburg, NY 13669	FRNT 208.00 DPTH 255.00			
	ACRES 1.00 BANK8888288			
	EAST-0203161 NRTH-1691688			
	DEED BOOK 2008 PG-7242			
	FULL MARKET VALUE	25,000		
TOTAL TAX ---				505.94**
				DATE #1 10/02/17
				AMT DUE 505.94
***** 71.001-2-11.1 *****				
71.001-2-11.1	531 CR 4 270 Mfg housing		Heuvelton Cent Sch	ACCT 1- 88- 9.1 BILL 1672
Gagnon Victor J III	Heuvelton Centr 406404	26,100	School Tax/Library	92,000 1,850.87
531 County Route 4 Lot 2	ACRES 31.90 BANK8888288	92,000		10.99
Ogdensburg, NY 13669	FRNT 208.00 DPTH 255.00			
	ACRES 1.00 BANK8888288			
	EAST-0202779 NRTH-1692623			
	DEED BOOK 2010 PG-7890			
	FULL MARKET VALUE	92,000		
TOTAL TAX ---				1,861.86**
				DATE #1 10/02/17
				AMT DUE 1,861.86

STATE OF NEW YORK
 COUNTY - St Lawrence
 SCHOOL - Heuvelton Central
 TOWN - Oswegatchie
 SWIS - 406489

2 0 1 7 S C H O O L T A X R O L L
 T A X A B L E SECTION OF THE ROLL - 1
 OWNERS NAME SEQUENCE
 UNIFORM PERCENT OF VALUE IS 100.00

PAGE 1034
 VALUATION DATE-JUL 01, 2016
 TAXABLE STATUS DATE-MAR 01, 2017

TAX MAP PARCEL NUMBER	PROPERTY LOCATION & CLASS	ASSESSMENT	EXEMPTION CODE-----	SCHOOL
CURRENT OWNERS NAME	SCHOOL DISTRICT	LAND	TAX DESCRIPTION	TAXABLE VALUE
CURRENT OWNERS ADDRESS	PARCEL SIZE/GRID COORD	TOTAL	SPECIAL DISTRICTS	TAX AMOUNT
***** 71.001-4-4.11 *****				
69 Lee Dr/prvt				BILL 1673
71.001-4-4.11	312 Vac w/imprv - WTRFNT		Heuvelton Cent Sch	30,000 603.54
Gardner Gordon G Sr	Heuvelton Centr 406404	26,900	School Tax/Library	30,000 3.58
Gardner Gordon G Jr	32001sp12000vacwf	30,000		
775 County Road 27	Re:530'wf			
Clifton Springs, NY 14432	ACRES 15.00			
	EAST-0201147 NRTH-1692025			
	DEED BOOK 2007 PG-10004			
	FULL MARKET VALUE	30,000		
TOTAL TAX ---				607.12**
				DATE #1 10/02/17
				AMT DUE 607.12
***** 72.001-4-5.2 *****				
88 McIlwee Rd				BILL 1674
72.001-4-5.2	210 1 Family Res		Heuvelton Cent Sch	122,000 2,454.41
Gardner Matthew T	Heuvelton Centr 406404	22,300	School Tax/Library	122,000 14.57
88 McIlwee Rd	FRNT 158.00 DPTH	122,000		
Heuvelton, NY 13654	ACRES 4.90 BANK8888288			
	EAST-0219295 NRTH-1688705			
PRIOR OWNER ON 3/01/2017	DEED BOOK 2017 PG-5808			
Gardner Matthew T	FULL MARKET VALUE	122,000		
TOTAL TAX ---				2,468.98**
				DATE #1 10/02/17
				AMT DUE 2,468.98
***** 72.003-4-7.2 *****				
652 Horseshoe Rd				ACCT 1-26-13 BILL 1675
72.003-4-7.2	240 Rural res		BAS STAR 41854	30,000
Gardner Thomas F	Heuvelton Centr 406404	17,100	Heuvelton Cent Sch	110,000 2,212.99
Gardner Susan	Re:Ranch w/att gar	110,000	School Tax/Library	110,000 13.14
652 Horseshoe Rd	FRNT 578.00 DPTH			
Heuvelton, NY 13654	ACRES 10.80			
	EAST-0217162 NRTH-1684672			
	DEED BOOK 1089 PG-228			
	FULL MARKET VALUE	110,000		
TOTAL TAX ---				1,622.59**
				DATE #1 10/02/17
				AMT DUE 1,622.59
***** 72.003-4-11 *****				
130 Horseshoe Rd				BILL 1676
72.003-4-11	240 Rural res		BAS STAR 41854	30,000
Garnsey John G	Heuvelton Centr 406404	12,600	Heuvelton Cent Sch	115,000 2,313.58
Garnsey Sarah E	Re:042013sp115000	115,000	School Tax/Library	115,000 13.74
130 Horseshoe Rd	FRNT 371.00 DPTH			
Heuvelton, NY 13654	ACRES 1.80 BANK8888288			
	EAST-0218549 NRTH-1681878			
	DEED BOOK 2013 PG-6076			
	FULL MARKET VALUE	115,000		
TOTAL TAX ---				1,723.78**
				DATE #1 10/02/17
				AMT DUE 1,723.78



STATE OF NEW YORK
 COUNTY - St Lawrence
 SCHOOL - Heuvelton Central
 TOWN - Oswegatchie
 SWIS - 406489

2 0 1 7 S C H O O L T A X R O L L
 T A X A B L E SECTION OF THE ROLL - 1
 OWNERS NAME SEQUENCE
 UNIFORM PERCENT OF VALUE IS 100.00

PAGE 1035
 VALUATION DATE-JUL 01, 2016
 TAXABLE STATUS DATE-MAR 01, 2017

TAX MAP PARCEL NUMBER	PROPERTY LOCATION & CLASS	ASSESSMENT	EXEMPTION CODE-----	SCHOOL
CURRENT OWNERS NAME	SCHOOL DISTRICT	LAND	TAX DESCRIPTION	TAXABLE VALUE
CURRENT OWNERS ADDRESS	PARCEL SIZE/GRID COORD	TOTAL	SPECIAL DISTRICTS	TAX AMOUNT

72.001-1-21	224 Mcilwee Rd 270 Mfg housing		BAS STAR 41854	ACCT 1- 31-15 BILL 1677
Gauthier Susan	Heuvelton Centr 406404	13,100	Heuvelton Cent Sch	30,000
224 Mcilwee Rd	FRNT 315.00 DPTH 425.00	35,000	School Tax/Library	704.13
Heuvelton, NY 13654	ACRES 2.90			4.18
	EAST-0219034 NRTH-1692068			
	DEED BOOK 2007 PG-1531			
	FULL MARKET VALUE	35,000		
			TOTAL TAX ---	104.77**
			DATE #1	10/02/17
			AMT DUE	104.77

86.004-1-1.2	Sh 812 323 Vacant rural		Heuvelton Cent Sch	ACCT 1- 87- 1.3 BILL 1678
Geissler Horst	Heuvelton Centr 406404	22,000	School Tax/Library	22,000
1445 Revere Dr	ACRES 56.40	22,000		442.60
Brookfield, WI 53045	EAST-0228314 NRTH-1671572			2.63
	DEED BOOK 2005 PG-15264			
	FULL MARKET VALUE	22,000		
			TOTAL TAX ---	445.23**
			DATE #1	10/02/17
			AMT DUE	445.23

59.004-2-19	5333 Sh 812 210 1 Family Res		BAS STAR 41854	ACCT 1- 25-13 BILL 1679
Ghize George D	Heuvelton Centr 406404	12,100	Heuvelton Cent Sch	70,000
509 Grant St	Re:Ranch w/det gar	70,000	School Tax/Library	1,408.27
Ogdensburg, NY 13669	Blk 1,Lots 1 & 2			8.36
	FRNT 200.00 DPTH 217.00			
	ACRES 1.00			
	EAST-0210247 NRTH-1697703			
	DEED BOOK 2015 PG-521			
	FULL MARKET VALUE	70,000		
			TOTAL TAX ---	813.08**
			DATE #1	10/02/17
			AMT DUE	813.08

86.002-1-10.12	1382 Cr 15 270 Mfg housing		BAS STAR 41854	BILL 1680
Gilbert Amy R	Heuvelton Centr 406404	14,600	Heuvelton Cent Sch	28,000
1382 County Route 15	Re:0803sp25000	28,000	School Tax/Library	563.31
Rensselaer Falls, NY 13680	ACRES 5.90			3.34
	EAST-0236005 NRTH-1677545			
	DEED BOOK 2003 PG-14839			
	FULL MARKET VALUE	28,000		
			TOTAL TAX ---	3.34**
			DATE #1	10/02/17
			AMT DUE	3.34

STATE OF NEW YORK
 COUNTY - St Lawrence
 SCHOOL - Heuvelton Central
 TOWN - Oswegatchie
 SWIS - 406489

2 0 1 7 S C H O O L T A X R O L L
 T A X A B L E SECTION OF THE ROLL - 1
 OWNERS NAME SEQUENCE
 UNIFORM PERCENT OF VALUE IS 100.00

PAGE 1036
 VALUATION DATE-JUL 01, 2016
 TAXABLE STATUS DATE-MAR 01, 2017

TAX MAP PARCEL NUMBER	PROPERTY LOCATION & CLASS	ASSESSMENT	EXEMPTION CODE-----	SCHOOL
CURRENT OWNERS NAME	SCHOOL DISTRICT	LAND	TAX DESCRIPTION	TAXABLE VALUE
CURRENT OWNERS ADDRESS	PARCEL SIZE/GRID COORD	TOTAL	SPECIAL DISTRICTS	TAX AMOUNT
***** 70.002-2-33 *****				
70.002-2-33	588 Lovejoy Rd			BILL 1681
Gilbert Gregory J	270 Mfg housing		BAS STAR 41854	30,000
614 Lovejoy Rd	Heuvelton Centr 406404	12,900	Heuvelton Cent Sch	684.02
Ogdensburg, NY 13669	FRNT 210.00 DPTH	34,000	School Tax/Library	4.06
	ACRES 2.50			
	EAST-0191474 NRTH-1692759			
	DEED BOOK 2008 PG-15127			
	FULL MARKET VALUE	34,000		
			TOTAL TAX ---	84.53**
			DATE #1	10/02/17
			AMT DUE	84.53
***** 71.004-2-18.1 *****				
71.004-2-18.1	300,360 Taylor Rd			BILL 1682
Gilbert Holdings, Inc	552 Golf course		Heuvelton Cent Sch	6,035.43
46615 Tennis Island Rd	Heuvelton Centr 406404	200,000	School Tax/Library	35.84
Wellesley Island, NY 13640	Re:Golf Course w/ storage	300,000		
	0307sp550000			
	0412sp400000(2 parcels)			
	ACRES 173.10 BANK8888150			
	EAST-0208374 NRTH-1685516			
	DEED BOOK 2012 PG-4692			
	FULL MARKET VALUE	300,000		
			TOTAL TAX ---	6,071.27**
			DATE #1	10/02/17
			AMT DUE	6,071.27
***** 71.004-2-18.2 *****				
71.004-2-18.2	350 Taylor Rd			BILL 1683
Gilbert Holdings, Inc	421 Restaurant		Heuvelton Cent Sch	3,621.26
46615 Tennis Island Rd	Heuvelton Centr 406404	50,000	School Tax/Library	21.50
Wellesley Island, NY 13640	Re:Deerfield Inn	180,000		
	07sp155000			
	0412sp400000 (2parcels)			
	FRNT 1100.00 DPTH 176.00			
	ACRES 4.40 BANK8888150			
	EAST-0209132 NRTH-1686779			
	DEED BOOK 2012 PG-4692			
	FULL MARKET VALUE	180,000		
			TOTAL TAX ---	3,642.76**
			DATE #1	10/02/17
			AMT DUE	3,642.76

STATE OF NEW YORK
 COUNTY - St Lawrence
 SCHOOL - Heuvelton Central
 TOWN - Oswegatchie
 SWIS - 406489

2 0 1 7 S C H O O L T A X R O L L
 T A X A B L E SECTION OF THE ROLL - 1
 OWNERS NAME SEQUENCE
 UNIFORM PERCENT OF VALUE IS 100.00

PAGE 1037
 VALUATION DATE-JUL 01, 2016
 TAXABLE STATUS DATE-MAR 01, 2017

TAX MAP PARCEL NUMBER	PROPERTY LOCATION & CLASS	ASSESSMENT	EXEMPTION CODE-----	SCHOOL
CURRENT OWNERS NAME	SCHOOL DISTRICT	LAND	TAX DESCRIPTION	TAXABLE VALUE
CURRENT OWNERS ADDRESS	PARCEL SIZE/GRID COORD	TOTAL	SPECIAL DISTRICTS	TAX AMOUNT
***** 70.002-2-34 *****				
70.002-2-34	626 Lovejoy Rd			BILL 1684
Gilbert Joel T	270 Mfg housing		BAS STAR 41854	24,000
626 Lovejoy Rd	Heuvelton Centr 406404	13,300	Heuvelton Cent Sch	482.83
Ogdensburg, NY 13669	FRNT 255.00 DPTH	24,000	School Tax/Library	2.87
	ACRES 3.30			
	EAST-0192242 NRTH-1693477			
	DEED BOOK 2009 PG-4705			
	FULL MARKET VALUE	24,000		
TOTAL TAX ---				2.87**
			DATE #1	10/02/17
			AMT DUE	2.87
***** 71.048-1-5 *****				
71.048-1-5	74 River Ln/prvt			BILL 1685
Gilbert Jonathan	271 Mfg housings - WTRFNT		Heuvelton Cent Sch	335.97
Gilbert Amy R	Heuvelton Centr 406404	16,700	School Tax/Library	1.99
60 River Ln	Re:102'wf 2 Trls	16,700		
Ogdensburg, NY 13669	102'wfx115x100x145			
	FRNT 102.00 DPTH 130.00			
	EAST-0203281 NRTH-1689553			
	DEED BOOK 2016 PG-10254			
	FULL MARKET VALUE	16,700		
TOTAL TAX ---				337.96**
			DATE #1	10/02/17
			AMT DUE	337.96
***** 71.048-1-6 *****				
71.048-1-6	60 River Ln/prvt			BILL 1686
Gilbert Jonathan D	210 1 Family Res - WTRFNT		BAS STAR 41854	30,000
Newvine Tanya M	Heuvelton Centr 406404	20,000	Heuvelton Cent Sch	1,156.79
60 River Ln	092011sp57500	57,500	School Tax/Library	6.87
Ogdensburg, NY 13669	68'wf			
	FRNT 68.00 DPTH 641.00			
	ACRES 0.90			
	EAST-0203458 NRTH-1689473			
	DEED BOOK 2011 PG-17893			
	FULL MARKET VALUE	57,500		
TOTAL TAX ---				560.12**
			DATE #1	10/02/17
			AMT DUE	560.12
***** 70.002-2-31 *****				
70.002-2-31	560 Lovejoy Rd			BILL 1687
Gilbert Joshua P	270 Mfg housing		BAS STAR 41854	23,300
560 Lovejoy Rd	Heuvelton Centr 406404	13,300	Heuvelton Cent Sch	468.75
Ogdensburg, NY 13669	FRNT 50.00 DPTH	23,300	School Tax/Library	2.78
	ACRES 3.20			
	EAST-0191105 NRTH-1692114			
	DEED BOOK 2008 PG-15123			
	FULL MARKET VALUE	23,300		
TOTAL TAX ---				2.78**
			DATE #1	10/02/17
			AMT DUE	2.78



STATE OF NEW YORK
 COUNTY - St Lawrence
 SCHOOL - Heuvelton Central
 TOWN - Oswegatchie
 SWIS - 406489

2 0 1 7 S C H O O L T A X R O L L
 T A X A B L E SECTION OF THE ROLL - 1
 OWNERS NAME SEQUENCE
 UNIFORM PERCENT OF VALUE IS 100.00

PAGE 1038
 VALUATION DATE-JUL 01, 2016
 TAXABLE STATUS DATE-MAR 01, 2017

TAX MAP PARCEL NUMBER	PROPERTY LOCATION & CLASS	ASSESSMENT	EXEMPTION CODE-----	SCHOOL
CURRENT OWNERS NAME	SCHOOL DISTRICT	LAND	TAX DESCRIPTION	TAXABLE VALUE
CURRENT OWNERS ADDRESS	PARCEL SIZE/GRID COORD	TOTAL	SPECIAL DISTRICTS	TAX AMOUNT
***** 70.002-1-9.1 *****				
70.002-1-9.1	432 Bromaghin Rd			ACCT 1-100- 5.2 BILL 1688
Gilbert June Living Trust	270 Mfg housing		Heuvelton Cent Sch	30,000 603.54
614 Lovejoy Rd	Heuvelton Centr 406404	10,200	School Tax/Library	30,000 3.58
Ogdensburg, NY 13669	136x215x202x90x119	30,000		
	FRNT 136.00 DPTH 215.00			
	EAST-0187047 NRTH-1688635			
	DEED BOOK 2008 PG-15121			
	FULL MARKET VALUE	30,000		
			TOTAL TAX ---	607.12**
			DATE #1	10/02/17
			AMT DUE	607.12
***** 70.002-2-30.1 *****				
70.002-2-30.1	614 Lovejoy Rd			ACCT 1- 49- 3.1 BILL 1689
Gilbert June M (LU)	240 Rural res		ENH STAR 41834	65,500
614 Lovejoy Rd	Heuvelton Centr 406404	40,900	Heuvelton Cent Sch	100,000 2,011.81
Ogdensburg, NY 13669	ACRES 90.90	100,000	School Tax/Library	100,000 11.95
	EAST-0191852 NRTH-1692377			
	DEED BOOK 2015 PG-693			
	FULL MARKET VALUE	100,000		
			TOTAL TAX ---	706.02**
			DATE #1	10/02/17
			AMT DUE	706.02
***** 70.002-2-32 *****				
70.002-2-32	592 Lovejoy Rd			BILL 1690
Gilbert Marc S	270 Mfg housing		BAS STAR 41854	30,000
Gilbert Celeste D	Heuvelton Centr 406404	13,000	Heuvelton Cent Sch	95,000 1,911.22
592 Lovejoy Rd	FRNT 210.00 DPTH	95,000	School Tax/Library	95,000 11.35
Ogdensburg, NY 13669	ACRES 2.60 BANK8888293			
	EAST-0191627 NRTH-1692923			
	DEED BOOK 2013 PG-17870			
	FULL MARKET VALUE	95,000		
			TOTAL TAX ---	1,319.03**
			DATE #1	10/02/17
			AMT DUE	1,319.03
***** 70.002-3-1 *****				
70.002-3-1	182 Lee Rd			ACCT 1- 49- 3.2 BILL 1691
Gilbert Richard L	270 Mfg housing		ENH STAR 41834	65,500
Gilbert Pamela A	Heuvelton Centr 406404	12,700	Heuvelton Cent Sch	79,000 1,589.33
182 Lee Rd	Re:032011sp77000	79,000	School Tax/Library	79,000 9.44
Ogdensburg, NY 13669	Re:0407sp64900			
	FRNT 150.00 DPTH 575.00			
	ACRES 2.00			
	EAST-0189705 NRTH-1689835			
	DEED BOOK 2011 PG-2865			
	FULL MARKET VALUE	79,000		
			TOTAL TAX ---	281.03**
			DATE #1	10/02/17
			AMT DUE	281.03

STATE OF NEW YORK
 COUNTY - St Lawrence
 SCHOOL - Heuvelton Central
 TOWN - Oswegatchie
 SWIS - 406489

2 0 1 7 S C H O O L T A X R O L L
 T A X A B L E SECTION OF THE ROLL - 1
 OWNERS NAME SEQUENCE
 UNIFORM PERCENT OF VALUE IS 100.00

PAGE 1039
 VALUATION DATE-JUL 01, 2016
 TAXABLE STATUS DATE-MAR 01, 2017

TAX MAP PARCEL NUMBER	PROPERTY LOCATION & CLASS	ASSESSMENT	EXEMPTION CODE-----	SCHOOL
CURRENT OWNERS NAME	SCHOOL DISTRICT	LAND	TAX DESCRIPTION	TAXABLE VALUE
CURRENT OWNERS ADDRESS	PARCEL SIZE/GRID COORD	TOTAL	SPECIAL DISTRICTS	TAX AMOUNT
***** 70.004-1-13 *****				
70.004-1-13	Bromaghin Rd			ACCT 1- 49- 7
Gilbo Gladys (Estate)	323 Vacant rural		Heuvelton Cent Sch	19,000
Attn: David Gilbo	Heuvelton Centr 406404	19,000	School Tax/Library	19,000
185 Bromaghin Rd	Re:40% Wetlands	19,000		
Ogdensburg, NY 13669	ACRES 50.90			
	EAST-0186496 NRTH-1684003			
	DEED BOOK 758 PG-00192			
	FULL MARKET VALUE	19,000		
			TOTAL TAX ---	384.51**
			DATE #1	10/02/17
			AMT DUE	384.51
***** 70.004-1-10.11 *****				
70.004-1-10.11	312 Bromaghin Rd			ACCT 1- 49-14.1
Gilmour Farah B	240 Rural res		BAS STAR 41854	30,000
312 Bromaghin Rd	Heuvelton Centr 406404	22,300	Heuvelton Cent Sch	80,000
Ogdensburg, NY 13669	ACRES 32.10 BANK8888869	80,000	School Tax/Library	80,000
	EAST-0186630 NRTH-1685783			
	DEED BOOK 1998 PG-6060			
	FULL MARKET VALUE	80,000		
			TOTAL TAX ---	1,015.47**
			DATE #1	10/02/17
			AMT DUE	1,015.47
***** 71.004-2-4 *****				
71.004-2-4	595 Horseshoe Rd			ACCT 1-100- 7
Gingerich Amos E	113 Cattle farm		Ag Buildin 41700	35,000
Gingerich Mary D	Heuvelton Centr 406404	56,200	Silo 42100	1,300
595 Horseshoe Rd	Re:Old Sty 1.5Sty W/barns	190,000	BAS STAR 41854	30,000
Heuvelton, NY 13654	0903sp100000		Heuvelton Cent Sch	153,700
	ACRES 141.20		School Tax/Library	153,700
	EAST-0215531 NRTH-1686135			
	DEED BOOK 2003 PG-17484			
	FULL MARKET VALUE	190,000		
			TOTAL TAX ---	2,506.97**
			DATE #1	10/02/17
			AMT DUE	2,506.97
***** 70.002-1-5 *****				
70.002-1-5	351 Lee Rd			ACCT 1- 98- 3
Girard Paul F	210 1 Family Res		Heuvelton Cent Sch	90,000
351 Lee Rd	Heuvelton Centr 406404	12,300	School Tax/Library	90,000
Ogdensburg, NY 13669	ACRES 1.20	90,000		
	EAST-0186594 NRTH-1692690			
	DEED BOOK 2015 PG-14560			
	FULL MARKET VALUE	90,000		
			TOTAL TAX ---	1,821.38**
			DATE #1	10/02/17
			AMT DUE	1,821.38

STATE OF NEW YORK
 COUNTY - St Lawrence
 SCHOOL - Heuvelton Central
 TOWN - Oswegatchie
 SWIS - 406489

2 0 1 7 S C H O O L T A X R O L L
 T A X A B L E SECTION OF THE ROLL - 1
 OWNERS NAME SEQUENCE
 UNIFORM PERCENT OF VALUE IS 100.00

PAGE 1040
 VALUATION DATE-JUL 01, 2016
 TAXABLE STATUS DATE-MAR 01, 2017

TAX MAP PARCEL NUMBER	PROPERTY LOCATION & CLASS	ASSESSMENT	EXEMPTION CODE-----	SCHOOL
CURRENT OWNERS NAME	SCHOOL DISTRICT	LAND	TAX DESCRIPTION	TAXABLE VALUE
CURRENT OWNERS ADDRESS	PARCEL SIZE/GRID COORD	TOTAL	SPECIAL DISTRICTS	TAX AMOUNT
***** 71.002-2-4.2 *****				
5093 Sh 812				BILL 1696
71.002-2-4.2	210 1 Family Res		BAS STAR 41854	30,000
Gleeson Joshua	Heuvelton Centr 406404	11,800	Heuvelton Cent Sch	56,000 1,126.61
Gleeson Alexis	FRNT 240.00 DPTH 160.00	56,000	School Tax/Library	56,000 6.69
5093 State Highway 812	BANK8888288			
Ogdensburg, NY 13669	EAST-0213881 NRTH-1692488			
	DEED BOOK 2007 PG-17968			
	FULL MARKET VALUE	56,000		
			TOTAL TAX ---	529.76**
			DATE #1	10/02/17
			AMT DUE	529.76
***** 71.003-2-1.2 *****				
56 Spile Bridge Rd				ACCT 1- 53-12.2 BILL 1697
71.003-2-1.2	210 1 Family Res		BAS STAR 41854	30,000
Gleeson Kara	Heuvelton Centr 406404	12,200	Heuvelton Cent Sch	68,000 1,368.03
56 Spile Bridge Rd	Re:1209sp47000	68,000	School Tax/Library	68,000 8.12
Ogdensburg, NY 13669	255x191x248x211			
	FRNT 255.00 DPTH 201.00			
	ACRES 1.10			
	EAST-0199947 NRTH-1683871			
	DEED BOOK 2009 PG-21143			
	FULL MARKET VALUE	68,000		
			TOTAL TAX ---	772.61**
			DATE #1	10/02/17
			AMT DUE	772.61
***** 72.003-2-14 *****				
5152 Cr 10				ACCT 1- 83- 1 BILL 1698
72.003-2-14	210 1 Family Res		ENH STAR 41834	47,000
Gleeson Martin Jr	Heuvelton Centr 406404	13,900	Heuvelton Cent Sch	47,000 945.55
Gleeson Cindy	Re:log Sty 2.0 Sty	47,000	School Tax/Library	47,000 5.61
5152 County Route 10	ACRES 4.50			
Heuvelton, NY 13654	EAST-0222684 NRTH-1687148			
	DEED BOOK 00975 PG-00676			
	FULL MARKET VALUE	47,000		
			TOTAL TAX ---	5.61**
			DATE #1	10/02/17
			AMT DUE	5.61
***** 59.004-3-1 *****				
5442 Sh 812				BILL 1699
59.004-3-1	620 Religious		Heuvelton Cent Sch	225,000 4,526.57
Glens Falls Congregation of	Heuvelton Centr 406404	38,500	School Tax/Library	225,000 26.88
Jehovah's Witnesses, NY	FRNT 279.00 DPTH	225,000		
3548 George St	ACRES 1.70			
Parishville, NY 13672	EAST-0208950 NRTH-1700206			
	DEED BOOK 2015 PG-13835			
	FULL MARKET VALUE	225,000		
			TOTAL TAX ---	4,553.45**
			DATE #1	10/02/17
			AMT DUE	4,553.45

STATE OF NEW YORK
 COUNTY - St Lawrence
 SCHOOL - Heuvelton Central
 TOWN - Oswegatchie
 SWIS - 406489

2 0 1 7 S C H O O L T A X R O L L
 T A X A B L E SECTION OF THE ROLL - 1
 OWNERS NAME SEQUENCE
 UNIFORM PERCENT OF VALUE IS 100.00

PAGE 1041
 VALUATION DATE-JUL 01, 2016
 TAXABLE STATUS DATE-MAR 01, 2017

TAX MAP PARCEL NUMBER	PROPERTY LOCATION & CLASS	ASSESSMENT	EXEMPTION CODE-----	SCHOOL
CURRENT OWNERS NAME	SCHOOL DISTRICT	LAND	TAX DESCRIPTION	TAXABLE VALUE
CURRENT OWNERS ADDRESS	PARCEL SIZE/GRID COORD	TOTAL	SPECIAL DISTRICTS	TAX AMOUNT
***** 71.004-2-7.22 *****				
71.004-2-7.22	Horseshoe Rd			BILL 1700
Glick Henry H	322 Rural vac>10		Heuvelton Cent Sch	704.13
Glick Katie	Heuvelton Centr 406404	20,000	School Tax/Library	4.18
380 Horseshoe Rd	ACRES 29.50	35,000		
Heuvelton, NY 13654	EAST-0215332 NRTH-1681112			
	DEED BOOK 2013 PG-1444			
	FULL MARKET VALUE	35,000		
TOTAL TAX ---				708.31**
				DATE #1 10/02/17
				AMT DUE 708.31
***** 71.004-2-10.13 *****				
71.004-2-10.13	380, 382 Horseshoe Rd			BILL 1701
Glick Henry H	210 1 Family Res		BAS STAR 41854	30,000
Glick Katie	Heuvelton Centr 406404	22,700	Heuvelton Cent Sch	1,909.21
380 Horseshoe Rd	ACRES 31.30	94,900	School Tax/Library	11.34
Heuvelton, NY 13654	EAST-0214726 NRTH-1681545			
	DEED BOOK 2013 PG-1445			
	FULL MARKET VALUE	94,900		
TOTAL TAX ---				1,317.00**
				DATE #1 10/02/17
				AMT DUE 1,317.00
***** 71.004-2-25 *****				
71.004-2-25	Off Horseshoe Rd			BILL 1702
Glick Henry H	321 Abandoned ag		Heuvelton Cent Sch	100.59
Glick Katie	Heuvelton Centr 406404	5,000	School Tax/Library	0.60
380 Horseshoe Rd	ACRES 10.10	5,000		
Heuvelton, NY 13654	EAST-0215920 NRTH-1682419			
	DEED BOOK 2013 PG-1444			
	FULL MARKET VALUE	5,000		
TOTAL TAX ---				101.19**
				DATE #1 10/02/17
				AMT DUE 101.19
***** 59.002-2-28 *****				
59.002-2-28	6442 Sh 68			ACCT 1- 54-11.2 BILL 1703
Gonio Dale	430 Mtor veh srv		Heuvelton Cent Sch	804.72
6442 State Highway 68	Heuvelton Centr 406404	26,000	School Tax/Library	4.78
Ogdensburg, NY 13669	ACRES 5.10	40,000		
	EAST-0213350 NRTH-1705817			
	DEED BOOK 937 PG-317			
	FULL MARKET VALUE	40,000		
TOTAL TAX ---				809.50**
				DATE #1 10/02/17
				AMT DUE 809.50

STATE OF NEW YORK
 COUNTY - St Lawrence
 SCHOOL - Heuvelton Central
 TOWN - Oswegatchie
 SWIS - 406489

2 0 1 7 S C H O O L T A X R O L L
 T A X A B L E SECTION OF THE ROLL - 1
 OWNERS NAME SEQUENCE
 UNIFORM PERCENT OF VALUE IS 100.00

PAGE 1042
 VALUATION DATE-JUL 01, 2016
 TAXABLE STATUS DATE-MAR 01, 2017

TAX MAP PARCEL NUMBER	PROPERTY LOCATION & CLASS	ASSESSMENT	EXEMPTION CODE-----	SCHOOL
CURRENT OWNERS NAME	SCHOOL DISTRICT	LAND	TAX DESCRIPTION	TAXABLE VALUE
CURRENT OWNERS ADDRESS	PARCEL SIZE/GRID COORD	TOTAL	SPECIAL DISTRICTS	TAX AMOUNT
***** 60.003-1-17.2 *****				
60.003-1-17.2	270 Pinkerton Rd			BILL 1704
Gotham Austin L	210 1 Family Res		BAS STAR 41854	30,000
Gotham Jessica L	Heuvelton Centr 406404	12,800	Heuvelton Cent Sch	2,615.35
270 Pinkerton Rd	Re:Buildings here	130,000	School Tax/Library	15.53
Ogdensburg, NY 13669	FRNT 354.00 DPTH			
	ACRES 2.30 BANK8888288			
	EAST-0216809 NRTH-1700078			
	DEED BOOK 2016 PG-14081			
	FULL MARKET VALUE	130,000		
			TOTAL TAX ---	2,027.34**
			DATE #1	10/02/17
			AMT DUE	2,027.34
***** 71.003-1-15.2 *****				
71.003-1-15.2	4923 Cr 6			ACCT 1- 33- 2.2 BILL 1705
Gotham Karen	270 Mfg housing		ENH STAR 41834	30,500
4923 County Route 6	Heuvelton Centr 406404	8,300	Heuvelton Cent Sch	613.60
Ogdensburg, NY 13669	129x254x42x203	30,500	School Tax/Library	3.64
	FRNT 129.00 DPTH 129.00			
	EAST-0194583 NRTH-1680265			
	DEED BOOK 1998 PG-13859			
	FULL MARKET VALUE	30,500		
			TOTAL TAX ---	3.64**
			DATE #1	10/02/17
			AMT DUE	3.64
***** 60.003-1-18 *****				
60.003-1-18	785 Irish Settlement Rd			ACCT 1- 84-14.2 BILL 1706
Gotham Randy	270 Mfg housing		BAS STAR 41854	30,000
Gotham Martha	Heuvelton Centr 406404	8,800	Heuvelton Cent Sch	925.43
785 Irish Settlement Rd	105x250	46,000	School Tax/Library	5.49
Ogdensburg, NY 13669	FRNT 105.00 DPTH 250.00			
	EAST-0216619 NRTH-1703312			
	DEED BOOK 1101 PG-832			
	FULL MARKET VALUE	46,000		
			TOTAL TAX ---	327.38**
			DATE #1	10/02/17
			AMT DUE	327.38
***** 71.003-1-21 *****				
71.003-1-21	75 Cr 4			ACCT 1- 40-12 BILL 1707
Graveline Ronald	210 1 Family Res		ENH STAR 41834	50,000
Graveline Christine	Heuvelton Centr 406404	12,400	Heuvelton Cent Sch	1,005.91
75 County Route 4	ACRES 1.40	50,000	School Tax/Library	5.97
Ogdensburg, NY 13669	EAST-0195796 NRTH-1683669			
	DEED BOOK 929 PG-00574			
	FULL MARKET VALUE	50,000		
			TOTAL TAX ---	5.97**
			DATE #1	10/02/17
			AMT DUE	5.97

STATE OF NEW YORK
 COUNTY - St Lawrence
 SCHOOL - Heuvelton Central
 TOWN - Oswegatchie
 SWIS - 406489

2 0 1 7 S C H O O L T A X R O L L
 T A X A B L E SECTION OF THE ROLL - 1
 OWNERS NAME SEQUENCE
 UNIFORM PERCENT OF VALUE IS 100.00

PAGE 1043
 VALUATION DATE-JUL 01, 2016
 TAXABLE STATUS DATE-MAR 01, 2017

TAX MAP PARCEL NUMBER	PROPERTY LOCATION & CLASS	ASSESSMENT	EXEMPTION CODE-----	SCHOOL
CURRENT OWNERS NAME	SCHOOL DISTRICT	LAND	TAX DESCRIPTION	TAXABLE VALUE
CURRENT OWNERS ADDRESS	PARCEL SIZE/GRID COORD	TOTAL	SPECIAL DISTRICTS	TAX AMOUNT
***** 86.002-1-16 *****				
86.002-1-16	Cr 15			ACCT 1- 43-14 BILL 1708
Gray Janis	105 Vac farmland		Heuvelton Cent Sch	62,000 1,247.32
Hutchinson Joyce	Heuvelton Centr 406404	62,000	School Tax/Library	62,000 7.41
286 River Rd	Re:Part of Farm	62,000		
Heuvelton, NY 13654	ACRES 122.40			
	EAST-0231788 NRTH-1679244			
	DEED BOOK 2004 PG-23505			
	FULL MARKET VALUE	62,000		
			TOTAL TAX ---	1,254.73**
			DATE #1	10/02/17
			AMT DUE	1,254.73
***** 86.002-1-1 *****				
	286 River Rd			ACCT 1- 56-12 BILL 1709
86.002-1-1	112 Dairy farm		ENH STAR 41834	65,500
Gray Janis H	Heuvelton Centr 406404	43,300	Heuvelton Cent Sch	125,000 2,514.76
286 River Rd	ACRES 84.70	125,000	School Tax/Library	125,000 14.93
Heuvelton, NY 13654	EAST-0229251 NRTH-1678165			
	DEED BOOK 1046 PG-00326			
	FULL MARKET VALUE	125,000		
			TOTAL TAX ---	1,211.96**
			DATE #1	10/02/17
			AMT DUE	1,211.96
***** 71.003-2-27.2 *****				
	463 Lost Village Rd			BILL 1710
71.003-2-27.2	270 Mfg housing		ENH STAR 41834	38,000
Green Susan M	Heuvelton Centr 406404	12,200	Heuvelton Cent Sch	38,000 764.49
463 Lost Village Rd	FRNT 378.00 DPTH	38,000	School Tax/Library	38,000 4.54
Ogdensburg, NY 13669	ACRES 1.00			
	EAST-0198443 NRTH-1681966			
	DEED BOOK 2002 PG-4636			
	FULL MARKET VALUE	38,000		
			TOTAL TAX ---	4.54**
			DATE #1	10/02/17
			AMT DUE	4.54
***** 70.004-1-24.2 *****				
	Off Lovejoy Rd			BILL 1711
70.004-1-24.2	321 Abandoned ag		Heuvelton Cent Sch	5,000
Griffith Daniel L	Heuvelton Centr 406404	5,000	School Tax/Library	5,000 100.59
Griffith Lisa L	Re:Rear Land to	5,000		
217 Lovejoy Rd	70.004-1-24.4			
Ogdensburg, NY 13669	ACRES 11.70			
	EAST-0184001 NRTH-1687422			
	DEED BOOK 1096 PG-1153			
	FULL MARKET VALUE	5,000		
			TOTAL TAX ---	101.19**
			DATE #1	10/02/17
			AMT DUE	101.19

STATE OF NEW YORK
 COUNTY - St Lawrence
 SCHOOL - Heuvelton Central
 TOWN - Oswegatchie
 SWIS - 406489

2 0 1 7 S C H O O L T A X R O L L
 T A X A B L E SECTION OF THE ROLL - 1
 OWNERS NAME SEQUENCE
 UNIFORM PERCENT OF VALUE IS 100.00

PAGE 1044
 VALUATION DATE-JUL 01, 2016
 TAXABLE STATUS DATE-MAR 01, 2017

TAX MAP PARCEL NUMBER	PROPERTY LOCATION & CLASS	ASSESSMENT	EXEMPTION CODE-----	SCHOOL
CURRENT OWNERS NAME	SCHOOL DISTRICT	LAND	TAX DESCRIPTION	TAXABLE VALUE
CURRENT OWNERS ADDRESS	PARCEL SIZE/GRID COORD	TOTAL	SPECIAL DISTRICTS	TAX AMOUNT
***** 70.004-1-24.3 *****				
70.004-1-24.3	217 Lovejoy Rd			BILL 1712
Griffith Daniel L	270 Mfg housing		BAS STAR 41854	30,000
Griffith Lisa L	Heuvelton Centr 406404	12,600	Heuvelton Cent Sch	1,106.50
217 Lovejoy Rd	FRNT 197.00 DPTH 418.00	55,000	School Tax/Library	6.57
Ogdensburg, NY 13669	ACRES 1.90 BANK8888869			
	EAST-0184594 NRTH-1687070			
	DEED BOOK 1096 PG-1156			
	FULL MARKET VALUE	55,000		
TOTAL TAX ---				509.52**
				DATE #1 10/02/17
				AMT DUE 509.52
***** 70.004-1-27 *****				
70.004-1-27	218 Lovejoy Rd			ACCT 1- 52- 2 BILL 1713
Griffith Marymargaret (LU)	270 Mfg housing		ENH STAR 41834	34,800
218 Lovejoy Rd	Heuvelton Centr 406404	14,800	Heuvelton Cent Sch	700.11
Ogdensburg, NY 13669	ACRES 6.20	34,800	School Tax/Library	4.16
	EAST-0184907 NRTH-1686613			
	DEED BOOK 2016 PG-15007			
	FULL MARKET VALUE	34,800		
TOTAL TAX ---				4.16**
				DATE #1 10/02/17
				AMT DUE 4.16
***** 59.060-1-22 *****				
59.060-1-22	1172 Cr 4			ACCT 1- 52- 6 BILL 1714
Griswold Living Trust	210 1 Family Res		ENH STAR 41834	65,500
%Robert L & Ruth B Griswold	Heuvelton Centr 406404	11,300	Heuvelton Cent Sch	1,911.22
1172 County Route 4	FRNT 200.00 DPTH 167.00	95,000	School Tax/Library	11.35
Ogdensburg, NY 13669	EAST-0214796 NRTH-1703320			
	DEED BOOK 2011 PG-16875			
	FULL MARKET VALUE	95,000		
TOTAL TAX ---				604.83**
				DATE #1 10/02/17
				AMT DUE 604.83
***** 59.060-1-24 *****				
59.060-1-24	Off CR 4			BILL 1715
Griswold Living Trust	314 Rural vac<10		Heuvelton Cent Sch	20.12
% Robert L & Ruth B Griswold	Heuvelton Centr 406404	1,000	School Tax/Library	0.12
9620 State Highway 37	FRNT 200.00 DPTH 51.00	1,000		
Ogdensburg, NY 13669	EAST-0214060 NRTH-1703228			
	DEED BOOK 2017 PG-2525			
	FULL MARKET VALUE	1,000		
TOTAL TAX ---				20.24**
				DATE #1 10/02/17
				AMT DUE 20.24

STATE OF NEW YORK
 COUNTY - St Lawrence
 SCHOOL - Heuvelton Central
 TOWN - Oswegatchie
 SWIS - 406489

2 0 1 7 S C H O O L T A X R O L L
 T A X A B L E SECTION OF THE ROLL - 1
 OWNERS NAME SEQUENCE
 UNIFORM PERCENT OF VALUE IS 100.00

PAGE 1045
 VALUATION DATE-JUL 01, 2016
 TAXABLE STATUS DATE-MAR 01, 2017

TAX MAP PARCEL NUMBER	PROPERTY LOCATION & CLASS	ASSESSMENT	EXEMPTION CODE-----	SCHOOL
CURRENT OWNERS NAME	SCHOOL DISTRICT	LAND	TAX DESCRIPTION	TAXABLE VALUE
CURRENT OWNERS ADDRESS	PARCEL SIZE/GRID COORD	TOTAL	SPECIAL DISTRICTS	TAX AMOUNT
***** 71.002-1-23.1 *****				
696 Cr 4				BILL 1716
71.002-1-23.1	240 Rural res		ENH STAR 41834	65,500
Guimond Janet (LU)	Heuvelton Centr 406404	48,000	Heuvelton Cent Sch	145,000
696 County Route 4	Sold To Michael & Aimee	145,000	School Tax/Library	145,000
Ogdensburg, NY 13669	Guimond. Frt 600'			17.32
	ACRES 117.80			
	EAST-0205776 NRTH-1695693			
	DEED BOOK 2015 PG-3418			
	FULL MARKET VALUE	145,000		
			TOTAL TAX ---	1,616.71**
			DATE #1	10/02/17
			AMT DUE	1,616.71
***** 72.003-4-8.2 *****				
151 Horseshoe Rd				ACCT 1- 80-10.2 BILL 1717
72.003-4-8.2	210 1 Family Res		BAS STAR 41854	30,000
Gushea Michael	Heuvelton Centr 406404	13,200	Heuvelton Cent Sch	65,000
Gushea Lisa	Re:Colonial Style 2.0 Sty	65,000	School Tax/Library	65,000
151 Horseshoe Rd	w/det gar			7.76
Heuvelton, NY 13654	116x256x556x267x388			
	ACRES 3.10			
	EAST-0218639 NRTH-1681148			
	DEED BOOK 00979 PG-00457			
	FULL MARKET VALUE	65,000		
			TOTAL TAX ---	711.89**
			DATE #1	10/02/17
			AMT DUE	711.89

STATE OF NEW YORK
 COUNTY - St Lawrence
 SCHOOL - Heuvelton Central
 TOWN - Oswegatchie
 SWIS - 406489

2 0 1 7 S C H O O L T A X R O L L
 T A X A B L E SECTION OF THE ROLL - 1
 N A M E S E C T I O N - G
 UNIFORM PERCENT OF VALUE IS 100.00

PAGE 1046
 VALUATION DATE-JUL 01, 2016
 TAXABLE STATUS DATE-MAR 01, 2017
 RPS155/V04/L015
 CURRENT DATE 8/24/2017

*** S P E C I A L D I S T R I C T S U M M A R Y ***

CODE	DISTRICT NAME	TOTAL PARCELS	EXTENSION TYPE	EXTENSION VALUE	AD VALOREM VALUE	EXEMPT AMOUNT	TAXABLE VALUE	TOTAL TAX
------	---------------	---------------	----------------	-----------------	------------------	---------------	---------------	-----------

NO SPECIAL DISTRICTS AT THIS LEVEL

*** S C H O O L D I S T R I C T S U M M A R Y ***

CODE	DISTRICT NAME	TOTAL PARCELS	ASSESSED LAND	ASSESSED TOTAL	EXEMPT AMOUNT	TOTAL TAXABLE	TOTAL TAX
					----- STAR AMOUNT	----- STAR TAXABLE	
	Heuvelton Central	49	1120,100	3447,700	36,300	3,411,400	
406404					1109,100	2,302,300	46,725.39
	S U B - T O T A L	49	1120,100	3447,700	36,300	3,411,400	
	S U B - T O T A L (CONT)				1109,100	2,302,300	46,725.39
	T O T A L	49	1120,100	3447,700	36,300	3,411,400	
	T O T A L (CONT)				1109,100	2,302,300	46,725.39

*** S Y S T E M C O D E S S U M M A R Y ***

NO SYSTEM EXEMPTIONS AT THIS LEVEL

*** E X E M P T I O N S U M M A R Y ***

CODE	DESCRIPTION	TOTAL PARCELS	SCHOOL
41700	Ag Buildin	1	35,000
41834	ENH STAR	10	527,800
41854	BAS STAR	20	581,300
42100	Silo	1	1,300
	T O T A L	32	1145,400

STATE OF NEW YORK
 COUNTY - St Lawrence
 SCHOOL - Heuvelton Central
 TOWN - Oswegatchie
 SWIS - 406489

2 0 1 7 S C H O O L T A X R O L L
 T A X A B L E SECTION OF THE ROLL - 1
 N A M E S E C T I O N - G
 UNIFORM PERCENT OF VALUE IS 100.00

PAGE 1047
 VALUATION DATE-JUL 01, 2016
 TAXABLE STATUS DATE-MAR 01, 2017
 RPS155/V04/L015
 CURRENT DATE 8/24/2017

*** G R A N D T O T A L S ***

ROLL SEC	DESCRIPTION	TOTAL PARCELS	ASSESSED LAND	ASSESSED TOTAL	EXEMPT AMOUNT ----- STAR AMOUNT	TOTAL TAXABLE ----- STAR TAXABLE	TAX RATE	TOTAL TAX
	Heuvelton Cent Sch		1120,100	3447,700	36,300	3,411,400		
	School Tax/Library		1120,100	3447,700	1109,100 36,300	2,302,300 3,411,400		46,317.88
	SPEC DIST TAXES					3,411,400		407.51
1	TAXABLE	49						46,725.39

STATE OF NEW YORK
 COUNTY - St Lawrence
 SCHOOL - Heuvelton Central
 TOWN - Oswegatchie
 SWIS - 406489

2 0 1 7 S C H O O L T A X R O L L
 T A X A B L E SECTION OF THE ROLL - 1
 OWNERS NAME SEQUENCE
 UNIFORM PERCENT OF VALUE IS 100.00

PAGE 1048
 VALUATION DATE-JUL 01, 2016
 TAXABLE STATUS DATE-MAR 01, 2017

TAX MAP PARCEL NUMBER	PROPERTY LOCATION & CLASS	ASSESSMENT	EXEMPTION CODE-----	SCHOOL
CURRENT OWNERS NAME	SCHOOL DISTRICT	LAND	TAX DESCRIPTION	TAXABLE VALUE
CURRENT OWNERS ADDRESS	PARCEL SIZE/GRID COORD	TOTAL	SPECIAL DISTRICTS	TAX AMOUNT
*****				86.002-1-10.13 *****
86.002-1-10.13	Cr 15 314 Rural vac<10		Heuvelton Cent Sch	12,000
Hall James L	Heuvelton Centr 406404	12,000	School Tax/Library	12,000
Hall Janet Edith	Re:07sp12000vac	12,000		
752 State Highway 146	ACRES 8.80			
Delanson, NY 12053	EAST-0236987 NRTH-1677491			
	DEED BOOK 2009 PG-19810			
	FULL MARKET VALUE	12,000		
TOTAL TAX ---				242.85**
				DATE #1 10/02/17
				AMT DUE 242.85
*****				86.002-1-9 *****
86.002-1-9	1378 Cr 15 210 1 Family Res		BAS STAR 41854	
Hall Michael S	Heuvelton Centr 406404	12,300	Heuvelton Cent Sch	60,000
% Anthony Clary & Karen Hall	Re:Daughter Buying	60,000	School Tax/Library	60,000
1378 County Route 15	FRNT 141.00 DPTH			
Rensselaer Falls, NY 13680	ACRES 1.20 BANK8888869			
	EAST-0236399 NRTH-1677324			
	DEED BOOK 2000 PG-4646			
	FULL MARKET VALUE	60,000		
TOTAL TAX ---				610.71**
				DATE #1 10/02/17
				AMT DUE 610.71
*****				71.001-4-2 *****
71.001-4-2	72,73 Lee Dr/prvt 270 Mfg housing - WTRFNT		Heuvelton Cent Sch	50,000
Halladay Gary	Heuvelton Centr 406404	22,600	School Tax/Library	50,000
Halladay Sally	95'wf 2010sp35000	50,000		
248 Yankee Street Rd	ACRES 6.40			
Hammond, NY 13646	EAST-0200326 NRTH-1692016			
	DEED BOOK 2010 PG-8423			
	FULL MARKET VALUE	50,000		
TOTAL TAX ---				1,011.88**
				DATE #1 10/02/17
				AMT DUE 1,011.88
*****				71.002-1-15.51 *****
71.002-1-15.51	775 Cr 4 240 Rural res		ENH STAR 41834	
Hamilton Vernon	Heuvelton Centr 406404	12,600	Heuvelton Cent Sch	90,000
Hamilton Elizabeth	388x214x388x209	90,000	School Tax/Library	90,000
775 County Route 4	FRNT 388.00 DPTH 212.00			
Ogdensburg, NY 13669	ACRES 1.90			
	EAST-0207924 NRTH-1695862			
	DEED BOOK 874 PG-00672			
	FULL MARKET VALUE	90,000		
TOTAL TAX ---				503.64**
				DATE #1 10/02/17
				AMT DUE 503.64
*****				*****

STATE OF NEW YORK
 COUNTY - St Lawrence
 SCHOOL - Heuvelton Central
 TOWN - Oswegatchie
 SWIS - 406489

2 0 1 7 S C H O O L T A X R O L L
 T A X A B L E SECTION OF THE ROLL - 1
 OWNERS NAME SEQUENCE
 UNIFORM PERCENT OF VALUE IS 100.00

PAGE 1049
 VALUATION DATE-JUL 01, 2016
 TAXABLE STATUS DATE-MAR 01, 2017

TAX MAP PARCEL NUMBER	PROPERTY LOCATION & CLASS	ASSESSMENT	EXEMPTION CODE-----	SCHOOL
CURRENT OWNERS NAME	SCHOOL DISTRICT	LAND	TAX DESCRIPTION	TAXABLE VALUE
CURRENT OWNERS ADDRESS	PARCEL SIZE/GRID COORD	TOTAL	SPECIAL DISTRICTS	TAX AMOUNT
***** 71.003-1-38 *****				
5040 Cr 6				ACCT 1- 94-10 BILL 1722
71.003-1-38	210 1 Family Res		BAS STAR 41854	30,000
Hamilton Wayne	Heuvelton Centr 406404	12,400	Heuvelton Cent Sch	90,000 1,810.63
5040 County Route 6	FRNT 343.00 DPTH	90,000	School Tax/Library	90,000 10.75
Ogdensburg, NY 13669	ACRES 1.40			
	EAST-0194487 NRTH-1683215			
	DEED BOOK 1999 PG-3500			
	FULL MARKET VALUE	90,000		
			TOTAL TAX ---	1,217.84**
			DATE #1	10/02/17
			AMT DUE	1,217.84
***** 60.001-1-1.23 *****				
5864B Sh 68				BILL 1723
60.001-1-1.23	270 Mfg housing		Heuvelton Cent Sch	65,000 1,307.68
Hand Patrick J	Heuvelton Centr 406404	12,400	School Tax/Library	65,000 7.76
Skelly-Hand Susan J	FRNT 321.00 DPTH	65,000		
PO Box 524	ACRES 1.50			
Ogdensburg, NY 13669	EAST-0218046 NRTH-1705245			
	DEED BOOK 2015 PG-7270			
	FULL MARKET VALUE	65,000		
			TOTAL TAX ---	1,315.44**
			DATE #1	10/02/17
			AMT DUE	1,315.44
***** 60.001-1-6 *****				
5840 Sh 68				BILL 1724
60.001-1-6	210 1 Family Res		Heuvelton Cent Sch	80,000 1,609.45
Hand Rachel E Rev Trust	Heuvelton Centr 406404	7,300	School Tax/Library	80,000 9.56
5854 State Highway 68	Re:Ranch w/att gar	80,000		
Ogdensburg, NY 13669-4191	95x150x110x150			
	FRNT 95.00 DPTH 150.00			
	EAST-0218161 NRTH-1705076			
	DEED BOOK 2015 PG-5812			
	FULL MARKET VALUE	80,000		
			TOTAL TAX ---	1,619.01**
			DATE #1	10/02/17
			AMT DUE	1,619.01
***** 60.001-1-7 *****				
5854 Sh 68				BILL 1725
60.001-1-7	210 1 Family Res		Heuvelton Cent Sch	80,000 1,609.45
Hand Rachel E Revoc Trus	Heuvelton Centr 406404	7,600	School Tax/Library	80,000 9.56
5854 State Highway 68	FRNT 100.00 DPTH 150.00	80,000		
Ogdensburg, NY 13669-4191	EAST-0218073 NRTH-1705044			
	DEED BOOK 2015 PG-2077			
	FULL MARKET VALUE	80,000		
			TOTAL TAX ---	1,619.01**
			DATE #1	10/02/17
			AMT DUE	1,619.01

STATE OF NEW YORK
 COUNTY - St Lawrence
 SCHOOL - Heuvelton Central
 TOWN - Oswegatchie
 SWIS - 406489

2 0 1 7 S C H O O L T A X R O L L
 T A X A B L E SECTION OF THE ROLL - 1
 OWNERS NAME SEQUENCE
 UNIFORM PERCENT OF VALUE IS 100.00

PAGE 1050
 VALUATION DATE-JUL 01, 2016
 TAXABLE STATUS DATE-MAR 01, 2017

TAX MAP PARCEL NUMBER	PROPERTY LOCATION & CLASS	ASSESSMENT	EXEMPTION CODE-----	SCHOOL
CURRENT OWNERS NAME	SCHOOL DISTRICT	LAND	TAX DESCRIPTION	TAXABLE VALUE
CURRENT OWNERS ADDRESS	PARCEL SIZE/GRID COORD	TOTAL	SPECIAL DISTRICTS	TAX AMOUNT
***** 71.003-2-31.1 *****				
	138 River Ln/prvt			ACCT 1- 93- 9.4 BILL 1726
71.003-2-31.1	260 Seasonal res - WTRFNT		Heuvelton Cent Sch	40,000 804.72
Hanna John	Heuvelton Centr 406404	30,000	School Tax/Library	40,000 4.78
Hanna Vera	Re:Osw RVR Frt 930'	40,000		
6365 County Route 27	FRNT 930.00 DPTH			
Canton, NY 13617	ACRES 9.10			
	EAST-0202647 NRTH-1687855			
	DEED BOOK 2007 PG-22731			
	FULL MARKET VALUE	40,000		
			TOTAL TAX ---	809.50**
				DATE #1 10/02/17
				AMT DUE 809.50
***** 59.004-2-29 *****				
	853 Cr 4			ACCT 1- 79- 8 BILL 1727
59.004-2-29	210 1 Family Res		BAS STAR 41854	30,000
Harper David	Heuvelton Centr 406404	9,700	Heuvelton Cent Sch	110,000 2,212.99
Brabant Cheryl	FRNT 125.00 DPTH 214.00	110,000	School Tax/Library	110,000 13.14
853 County Route 4	EAST-0209492 NRTH-1696946			
Ogdensburg, NY 13669	DEED BOOK 1007 PG-00178			
	FULL MARKET VALUE	110,000		
			TOTAL TAX ---	1,622.59**
				DATE #1 10/02/17
				AMT DUE 1,622.59
***** 59.004-2-22 *****				
	5325 Sh 812			ACCT 1- 26- 1 BILL 1728
59.004-2-22	270 Mfg housing		Heuvelton Cent Sch	30,000 603.54
Harper Dennis R	Heuvelton Centr 406404	8,500	School Tax/Library	30,000 3.58
Harper Larie M	FRNT 100.00 DPTH 217.00	30,000		
5325 State Highway 812	BANK8888288			
Ogdensburg, NY 13669	EAST-0210333 NRTH-1697585			
	DEED BOOK 1999 PG-14785			
	FULL MARKET VALUE	30,000		
			TOTAL TAX ---	607.12**
				DATE #1 10/02/17
				AMT DUE 607.12
***** 86.002-1-10.211 *****				
	72 East Kelly Rd			BILL 1729
86.002-1-10.211	210 1 Family Res		BAS STAR 41854	30,000
Harper John M Jr	Heuvelton Centr 406404	13,800	Heuvelton Cent Sch	60,000 1,207.09
Harper Christina	FRNT 388.00 DPTH	60,000	School Tax/Library	60,000 7.17
72 Kelly Rd	ACRES 4.30			
Rensselaer Falls, NY	EAST-0236712 NRTH-1678069			
13680-3121	DEED BOOK 1998 PG-815			
	FULL MARKET VALUE	60,000		
			TOTAL TAX ---	610.71**
				DATE #1 10/02/17
				AMT DUE 610.71

STATE OF NEW YORK
 COUNTY - St Lawrence
 SCHOOL - Heuvelton Central
 TOWN - Oswegatchie
 SWIS - 406489

2 0 1 7 S C H O O L T A X R O L L
 T A X A B L E SECTION OF THE ROLL - 1
 OWNERS NAME SEQUENCE
 UNIFORM PERCENT OF VALUE IS 100.00

PAGE 1051
 VALUATION DATE-JUL 01, 2016
 TAXABLE STATUS DATE-MAR 01, 2017

TAX MAP PARCEL NUMBER	PROPERTY LOCATION & CLASS	ASSESSMENT	EXEMPTION CODE-----	SCHOOL
CURRENT OWNERS NAME	SCHOOL DISTRICT	LAND	TAX DESCRIPTION	TAXABLE VALUE
CURRENT OWNERS ADDRESS	PARCEL SIZE/GRID COORD	TOTAL	SPECIAL DISTRICTS	TAX AMOUNT
*****				86.002-1-10.212 *****
86.002-1-10.212	60,66 East Kelly Rd			BILL 1730
Harper John Morris Jr	270 Mfg housing		BAS STAR 41854	30,000
60 Kelly Rd	Heuvelton Centr 406404	13,800	Heuvelton Cent Sch	1,207.09
Rensselaer Falls, NY	ACRES 11.70	60,000	School Tax/Library	7.17
13680-3121	EAST-0236460 NRTH-1677738			
	DEED BOOK 2007 PG-10398			
	FULL MARKET VALUE	60,000		
TOTAL TAX ---				610.71**
				DATE #1 10/02/17
				AMT DUE 610.71
*****				71.003-1-17.112 *****
71.003-1-17.112	4953 Cr 6			BILL 1731
Harris Stanley D	240 Rural res		BAS STAR 41854	30,000
Harris Kellie S	Heuvelton Centr 406404	18,400	Heuvelton Cent Sch	2,112.40
4953 County Route 6	Re:Cape Cod Style 1.5 Sty	105,000	School Tax/Library	12.54
Ogdensburg, NY 13669	ACRES 13.40			
	EAST-0194356 NRTH-1680791			
	DEED BOOK 2003 PG-19648			
	FULL MARKET VALUE	105,000		
TOTAL TAX ---				1,521.40**
				DATE #1 10/02/17
				AMT DUE 1,521.40
*****				72.003-1-3.1 *****
72.003-1-3.1	4861 Sh 812			BILL 1732
Hartley Kandace L	312 Vac w/imprv		Heuvelton Cent Sch	844.96
6489 State Highway 68	Heuvelton Centr 406404	27,900	School Tax/Library	5.02
Ogdensburg, NY 13669	Re:assigned 911# To Barn	42,000		
	Re:1098sp24000			
	ACRES 43.40			
	EAST-0216701 NRTH-1687345			
	DEED BOOK 1998 PG-15998			
	FULL MARKET VALUE	42,000		
TOTAL TAX ---				849.98**
				DATE #1 10/02/17
				AMT DUE 849.98
*****				71.001-4-6 *****
71.001-4-6	55 Lee Dr/prvt			BILL 1733
Hasty Irl	270 Mfg housing - WTRFNT		BAS STAR 41854	30,000
Hasty Cynthia	Heuvelton Centr 406404	30,100	Heuvelton Cent Sch	1,066.26
PO Box 185	231'ff 0506sp35000	53,000	School Tax/Library	6.33
Ogdensburg, NY 13669-0185	ACRES 5.60			
	EAST-0201617 NRTH-1691662			
	DEED BOOK 2006 PG-12579			
PRIOR OWNER ON 3/01/2017	FULL MARKET VALUE	53,000		
Hasty Irl				
TOTAL TAX ---				469.05**
				DATE #1 10/02/17
				AMT DUE 469.05
*****				*****

STATE OF NEW YORK
 COUNTY - St Lawrence
 SCHOOL - Heuvelton Central
 TOWN - Oswegatchie
 SWIS - 406489

2 0 1 7 S C H O O L T A X R O L L
 T A X A B L E SECTION OF THE ROLL - 1
 OWNERS NAME SEQUENCE
 UNIFORM PERCENT OF VALUE IS 100.00

PAGE 1052
 VALUATION DATE-JUL 01, 2016
 TAXABLE STATUS DATE-MAR 01, 2017

TAX MAP PARCEL NUMBER	PROPERTY LOCATION & CLASS	ASSESSMENT	EXEMPTION CODE-----	SCHOOL
CURRENT OWNERS NAME	SCHOOL DISTRICT	LAND	TAX DESCRIPTION	TAXABLE VALUE
CURRENT OWNERS ADDRESS	PARCEL SIZE/GRID COORD	TOTAL	SPECIAL DISTRICTS	TAX AMOUNT
***** 71.061-1-6 *****				
5120 Cr 6				ACCT 1- 43-2.13 BILL 1734
71.061-1-6	210 1 Family Res		ENH STAR 41834	65,500
Havens Barbara Jean (Lu)	Heuvelton Centr 406404	8,100	Heuvelton Cent Sch	75,000 1,508.86
5120 County Route 6	FRNT 100.00 DPTH 175.00	75,000	School Tax/Library	75,000 8.96
Ogdensburg, NY 13669	EAST-0194052 NRTH-1685164			
	DEED BOOK 2008 PG-13787			
	FULL MARKET VALUE	75,000		
TOTAL TAX ---				200.08**
				DATE #1 10/02/17
				AMT DUE 200.08
***** 59.004-4-4.11 *****				
78 Pinkerton Rd				ACCT 1- 87-8.12 BILL 1735
59.004-4-4.11	240 Rural res		ENH STAR 41834	65,000
Havens Teresa J	Heuvelton Centr 406404	24,000	Heuvelton Cent Sch	65,000 1,307.68
78 Pinkerton Rd	1060'frt	65,000	School Tax/Library	65,000 7.76
Ogdensburg, NY 13669	ACRES 29.50			
	EAST-0213310 NRTH-1696768			
	DEED BOOK 1027 PG-00346			
	FULL MARKET VALUE	65,000		
TOTAL TAX ---				7.76**
				DATE #1 10/02/17
				AMT DUE 7.76
***** 59.004-2-25 *****				
871 Cr 4				ACCT 1- 54- 3 BILL 1736
59.004-2-25	210 1 Family Res		Heuvelton Cent Sch	92,000 1,850.87
Hawes Jordan M	Heuvelton Centr 406404	14,000	School Tax/Library	92,000 10.99
871 County Route 4	Re:Ranch w/det gar	92,000		
Ogdensburg, NY 13669	FRNT 550.00 DPTH 367.00			
	ACRES 4.60			
	EAST-0209992 NRTH-1697361			
	DEED BOOK 2016 PG-13386			
	FULL MARKET VALUE	92,000		
TOTAL TAX ---				1,861.86**
				DATE #1 10/02/17
				AMT DUE 1,861.86
***** 71.001-4-11 *****				
463 Cr 4				ACCT 1-51-2 BILL 1737
71.001-4-11	270 Mfg housing		Heuvelton Cent Sch	45,000 905.31
Hawes Mark A	Heuvelton Centr 406404	24,600	School Tax/Library	45,000 5.38
471 County Route 4	Re:RVR FRT 169'	45,000		
Ogdensburg, NY 13669-4328	FRNT 275.00 DPTH 171.00			
	ACRES 1.00			
	EAST-0202507 NRTH-1690357			
	DEED BOOK 2007 PG-22419			
	FULL MARKET VALUE	45,000		
TOTAL TAX ---				910.69**
				DATE #1 10/02/17
				AMT DUE 910.69

STATE OF NEW YORK
 COUNTY - St Lawrence
 SCHOOL - Heuvelton Central
 TOWN - Oswegatchie
 SWIS - 406489

2 0 1 7 S C H O O L T A X R O L L
 T A X A B L E SECTION OF THE ROLL - 1
 OWNERS NAME SEQUENCE
 UNIFORM PERCENT OF VALUE IS 100.00

PAGE 1053
 VALUATION DATE-JUL 01, 2016
 TAXABLE STATUS DATE-MAR 01, 2017

TAX MAP PARCEL NUMBER	PROPERTY LOCATION & CLASS	ASSESSMENT	EXEMPTION CODE-----	SCHOOL
CURRENT OWNERS NAME	SCHOOL DISTRICT	LAND	TAX DESCRIPTION	TAXABLE VALUE
CURRENT OWNERS ADDRESS	PARCEL SIZE/GRID COORD	TOTAL	SPECIAL DISTRICTS	TAX AMOUNT
***** 71.001-4-17 *****				
471,473	Cr 4, 29 LEE DR			BILL 1738
71.001-4-17	240 Rural res - WTRFNT		BAS STAR 41854	30,000
Hawes Mark A	Heuvelton Centr 406404	50,000	Heuvelton Cent Sch	4,023.62
471 County Route 4	FRNT 345.00 DPTH	200,000	School Tax/Library	23.89
Ogdensburg, NY 13669-4328	ACRES 13.90			
	EAST-0202333 NRTH-1690913			
	DEED BOOK 2007 PG-22418			
	FULL MARKET VALUE	200,000		
TOTAL TAX ---				3,443.97**
				DATE #1 10/02/17
				AMT DUE 3,443.97
***** 71.001-4-16.1 *****				
468	Cr 4			BILL 1739
71.001-4-16.1	270 Mfg housing		Heuvelton Cent Sch	603.54
Hawkins Bobby	Heuvelton Centr 406404	14,600	School Tax/Library	3.58
Hawkins Helen	253'ff	30,000		
10 Johnson Pk	ACRES 1.20			
Utica, NY 13501	EAST-0202865 NRTH-1690507			
	DEED BOOK 2005 PG-6846			
	FULL MARKET VALUE	30,000		
TOTAL TAX ---				607.12**
				DATE #1 10/02/17
				AMT DUE 607.12
***** 72.003-2-23 *****				
1977	Cr 15			BILL 1740
72.003-2-23	331 Com vac w/im - WTRFNT		Heuvelton Cent Sch	321.89
Hayes Christopher	Heuvelton Centr 406404	12,000	School Tax/Library	1.91
Hayes Mary	Re:Demolished Bldg	16,000		
32 Wilson St	ACRES 4.60			
Heuvelton, NY 13654	EAST-0224743 NRTH-1685429			
	DEED BOOK 2015 PG-14951			
	FULL MARKET VALUE	16,000		
TOTAL TAX ---				323.80**
				DATE #1 10/02/17
				AMT DUE 323.80
***** 72.001-2-15.112 *****				
5255	Cr 10			BILL 1741
72.001-2-15.112	270 Mfg housing		BAS STAR 41854	25,000
Hays Gary W Jr	Heuvelton Centr 406404	11,700	Heuvelton Cent Sch	502.95
Hays Melissa J	FRNT 258.00 DPTH 145.00	25,000	School Tax/Library	2.99
5255 County Route 10	EAST-0223872 NRTH-1688860			
Heuvelton, NY 13654	DEED BOOK 2014 PG-14162			
	FULL MARKET VALUE	25,000		
TOTAL TAX ---				2.99**
				DATE #1 10/02/17
				AMT DUE 2.99

STATE OF NEW YORK
 COUNTY - St Lawrence
 SCHOOL - Heuvelton Central
 TOWN - Oswegatchie
 SWIS - 406489

2 0 1 7 S C H O O L T A X R O L L
 T A X A B L E SECTION OF THE ROLL - 1
 OWNERS NAME SEQUENCE
 UNIFORM PERCENT OF VALUE IS 100.00

PAGE 1054
 VALUATION DATE-JUL 01, 2016
 TAXABLE STATUS DATE-MAR 01, 2017

TAX MAP PARCEL NUMBER	PROPERTY LOCATION & CLASS	ASSESSMENT	EXEMPTION CODE-----	SCHOOL
CURRENT OWNERS NAME	SCHOOL DISTRICT	LAND	TAX DESCRIPTION	TAXABLE VALUE
CURRENT OWNERS ADDRESS	PARCEL SIZE/GRID COORD	TOTAL	SPECIAL DISTRICTS	TAX AMOUNT
***** 72.001-1-11.112 *****				
72.001-1-11.112	99 Irish Settlement Rd			BILL 1742
Hazelton Dustin R	240 Rural res		BAS STAR 41854	30,000
99 Irish Settlement Rd	Heuvelton Centr 406404	17,600	Heuvelton Cent Sch	106,000
Heuvelton, NY 13654	092011sp106000	106,000	School Tax/Library	106,000
	FRNT 463.00 DPTH			12.66
	ACRES 11.90 BANK8888869			
	EAST-0221288 NRTH-1688659			
	DEED BOOK 2011 PG-13485			
	FULL MARKET VALUE	106,000		
			TOTAL TAX ---	1,541.64**
			DATE #1	10/02/17
			AMT DUE	1,541.64
***** 60.003-1-12.1 *****				
60.003-1-12.1	649 Irish Settlement Rd			ACCT 1- 67- 9.3 BILL 1743
Hazelton Leo R	433 Auto body		Heuvelton Cent Sch	45,000
649 Irish Settlement Rd	Heuvelton Centr 406404	15,000	School Tax/Library	45,000
Ogdensburg, NY 13669	Leo's Transmission Servic	45,000		905.31
	ACRES 3.80			5.38
	EAST-0218949 NRTH-1700694			
	DEED BOOK 1054 PG-126			
	FULL MARKET VALUE	45,000		
			TOTAL TAX ---	910.69**
			DATE #1	10/02/17
			AMT DUE	910.69
***** 60.003-1-1.1 *****				
60.003-1-1.1	777 Irish Settlement Rd			ACCT 1- 54- 2 BILL 1744
Hazelton Michelle	210 1 Family Res		BAS STAR 41854	30,000
777 Irish Settlement Rd	Heuvelton Centr 406404	12,300	Heuvelton Cent Sch	60,000
Ogdensburg, NY 13669	Re:Modular 24'x44' 2001	60,000	School Tax/Library	60,000
	200x250x208x175x33x167			1,207.09
	FRNT 200.00 DPTH 266.00			7.17
	ACRES 1.20 BANK8888830			
	EAST-0216696 NRTH-1703164			
	DEED BOOK 2000 PG-23652			
	FULL MARKET VALUE	60,000		
			TOTAL TAX ---	610.71**
			DATE #1	10/02/17
			AMT DUE	610.71
***** 72.003-2-20 *****				
72.003-2-20	1845 Cr 15			ACCT 1- 31- 1 BILL 1745
Hazelton Raymond D	210 1 Family Res - WTRFNT		ENH STAR 41834	65,500
Hazelton Sally A	Heuvelton Centr 406404	17,000	Heuvelton Cent Sch	125,200
1845 County Route 15	Re:1199sp8000vacwf	125,200	School Tax/Library	125,200
Heuvelton, NY 13654	FRNT 780.00 DPTH			2,518.79
	ACRES 7.50			14.96
	EAST-0227532 NRTH-1684366			
	DEED BOOK 1999 PG-23334			
	FULL MARKET VALUE	125,200		
			TOTAL TAX ---	1,216.01**
			DATE #1	10/02/17
			AMT DUE	1,216.01

STATE OF NEW YORK
 COUNTY - St Lawrence
 SCHOOL - Heuvelton Central
 TOWN - Oswegatchie
 SWIS - 406489

2 0 1 7 S C H O O L T A X R O L L
 T A X A B L E SECTION OF THE ROLL - 1
 OWNERS NAME SEQUENCE
 UNIFORM PERCENT OF VALUE IS 100.00

PAGE 1055
 VALUATION DATE-JUL 01, 2016
 TAXABLE STATUS DATE-MAR 01, 2017

TAX MAP PARCEL NUMBER	PROPERTY LOCATION & CLASS	ASSESSMENT	EXEMPTION CODE-----	SCHOOL
CURRENT OWNERS NAME	SCHOOL DISTRICT	LAND	TAX DESCRIPTION	TAXABLE VALUE
CURRENT OWNERS ADDRESS	PARCEL SIZE/GRID COORD	TOTAL	SPECIAL DISTRICTS	TAX AMOUNT
***** 72.003-3-16.1 *****				
4555 Sh 812				ACCT 1- 89- 5 BILL 1746
72.003-3-16.1	210 1 Family Res		BAS STAR 41854	30,000
Hebert Jay	Heuvelton Centr 406404	12,400	Heuvelton Cent Sch	2,313.58
Johnson Heather	Re:Raised Ranch	115,000	School Tax/Library	13.74
4555 State Highway 812	FRNT 290.00 DPTH			
Heuvelton, NY 13654	ACRES 1.50			
	EAST-0222272 NRTH-1682248			
	DEED BOOK 2014 PG-17545			
	FULL MARKET VALUE	115,000		
			TOTAL TAX ---	1,723.78**
			DATE #1	10/02/17
			AMT DUE	1,723.78
***** 71.004-2-3.112 *****				
303 Hutchinson Rd				ACCT 1-50-9.11 BILL 1747
71.004-2-3.112	210 1 Family Res		BAS STAR 41854	30,000
Hebert Thomas J	Heuvelton Centr 406404	13,100	Heuvelton Cent Sch	2,112.40
303 Hutchinson Rd	Re:1.0 Sty W/det Gar	105,000	School Tax/Library	12.54
Ogdensburg, NY 13669	FRNT 250.00 DPTH 498.00			
	ACRES 2.90			
	EAST-0212436 NRTH-1685692			
	DEED BOOK 2004 PG-7149			
	FULL MARKET VALUE	105,000		
			TOTAL TAX ---	1,521.40**
			DATE #1	10/02/17
			AMT DUE	1,521.40
***** 71.056-1-8.1 *****				
156,158 River Ln/prvt				ACCT 1- 54- 7 BILL 1748
71.056-1-8.1	270 Mfg housing - WTRFNT		Heuvelton Cent Sch	1,005.91
Hendricks David J	Heuvelton Centr 406404	18,000	School Tax/Library	5.97
557 Viking Warrior Blvd	Re:Seas M.H./Osw RVR	50,000		
Westfield, IN 46074	2007sp31000			
	75'wFx201x75x218			
	FRNT 75.00 DPTH 210.00			
	EAST-0202866 NRTH-1687171			
	DEED BOOK 2012 PG-10695			
	FULL MARKET VALUE	50,000		
			TOTAL TAX ---	1,011.88**
			DATE #1	10/02/17
			AMT DUE	1,011.88
***** 71.003-2-3 *****				
292 Cr 4				ACCT 1- 42- 5 BILL 1749
71.003-2-3	240 Rural res		Heuvelton Cent Sch	1,307.68
Herbick Robin L	Heuvelton Centr 406404	17,400	School Tax/Library	7.76
PO Box 489	ACRES 11.50	65,000		
Cranberry Lake, NY 12927	EAST-0200342 NRTH-1686795			
	DEED BOOK 1095 PG-1070			
	FULL MARKET VALUE	65,000		
			TOTAL TAX ---	1,315.44**
			DATE #1	10/02/17
			AMT DUE	1,315.44



STATE OF NEW YORK
 COUNTY - St Lawrence
 SCHOOL - Heuvelton Central
 TOWN - Oswegatchie
 SWIS - 406489

2 0 1 7 S C H O O L T A X R O L L
 T A X A B L E SECTION OF THE ROLL - 1
 OWNERS NAME SEQUENCE
 UNIFORM PERCENT OF VALUE IS 100.00

PAGE 1056
 VALUATION DATE-JUL 01, 2016
 TAXABLE STATUS DATE-MAR 01, 2017

TAX MAP PARCEL NUMBER	PROPERTY LOCATION & CLASS	ASSESSMENT	EXEMPTION CODE-----	SCHOOL
CURRENT OWNERS NAME	SCHOOL DISTRICT	LAND	TAX DESCRIPTION	TAXABLE VALUE
CURRENT OWNERS ADDRESS	PARCEL SIZE/GRID COORD	TOTAL	SPECIAL DISTRICTS	TAX AMOUNT
***** 71.056-1-12 *****				
71.056-1-12	River Ln/prvt			ACCT 1- 54-13 BILL 1750
Herman Gene L	314 Rural vac<10 - WTRFNT		Heuvelton Cent Sch	9,100 183.07
23 Geneva St	Heuvelton Centr 406404	9,100	School Tax/Library	9,100 1.09
Lyons, NY 14489-1203	78'wfx181x78x190	9,100		
	FRNT 78.00 DPTH 185.00			
	EAST-0203028 NRTH-1687050			
	DEED BOOK 1046 PG-00833			
	FULL MARKET VALUE	9,100		
			TOTAL TAX ---	184.16**
			DATE #1	10/02/17
			AMT DUE	184.16
***** 71.056-1-13 *****				
71.056-1-13	166 River Ln/prvt			ACCT 1- 44- 3 BILL 1751
Herman Gene L	260 Seasonal res - WTRFNT		Heuvelton Cent Sch	42,000 844.96
23 Geneva St	Heuvelton Centr 406404	18,900	School Tax/Library	42,000 5.02
Lyons, NY 14489-1203	103'wfx181x100x183	42,000		
	FRNT 103.00 DPTH 182.00			
	EAST-0203097 NRTH-1686994			
	DEED BOOK 1045 PG-716			
	FULL MARKET VALUE	42,000		
			TOTAL TAX ---	849.98**
			DATE #1	10/02/17
			AMT DUE	849.98
***** 71.004-2-7.21 *****				
71.004-2-7.21	Horseshoe Rd			ACCT 1- 35- 10.2 BILL 1752
Hershberger Andrew P	105 Vac farmland		Heuvelton Cent Sch	20,000 402.36
Hershberger Saloma	Heuvelton Centr 406404	20,000	School Tax/Library	20,000 2.39
176 Horseshoe Rd	ACRES 40.50	20,000		
Heuvelton, NY 13654	EAST-0215926 NRTH-1680463			
	DEED BOOK 2002 PG-17691			
	FULL MARKET VALUE	20,000		
			TOTAL TAX ---	404.75**
			DATE #1	10/02/17
			AMT DUE	404.75
***** 72.003-4-9.111 *****				
72.003-4-9.111	176 Horseshoe Rd			ACCT 1- 29-14 BILL 1753
Hershberger Andrew P	112 Dairy farm		Silo 42100	8,000
Hershberger Saloma	Heuvelton Centr 406404	90,000	BAS STAR 41854	30,000
176 Horseshoe Rd	Re:Old Style 2.0 Sty w/ba	170,000	Heuvelton Cent Sch	162,000 3,259.13
Heuvelton, NY 13654	Re:1002sp136500(3 Parcels		School Tax/Library	162,000 19.35
	ACRES 103.10			
	EAST-0217613 NRTH-1681257			
	DEED BOOK 2002 PG-17691			
	FULL MARKET VALUE	170,000		
			TOTAL TAX ---	2,674.94**
			DATE #1	10/02/17
			AMT DUE	2,674.94

STATE OF NEW YORK
 COUNTY - St Lawrence
 SCHOOL - Heuvelton Central
 TOWN - Oswegatchie
 SWIS - 406489

2 0 1 7 S C H O O L T A X R O L L
 T A X A B L E SECTION OF THE ROLL - 1
 OWNERS NAME SEQUENCE
 UNIFORM PERCENT OF VALUE IS 100.00

PAGE 1057
 VALUATION DATE-JUL 01, 2016
 TAXABLE STATUS DATE-MAR 01, 2017

TAX MAP PARCEL NUMBER	PROPERTY LOCATION & CLASS	ASSESSMENT	EXEMPTION CODE-----	SCHOOL
CURRENT OWNERS NAME	SCHOOL DISTRICT	LAND	TAX DESCRIPTION	TAXABLE VALUE
CURRENT OWNERS ADDRESS	PARCEL SIZE/GRID COORD	TOTAL	SPECIAL DISTRICTS	TAX AMOUNT

60.003-1-6.12	18,42, 42A Cline Rd			60.003-1-6.12 *****
60.003-1-6.12	113 Cattle farm		BAS STAR 41854	BILL 1754
Hershberger John	Heuvelton Centr 406404	29,800	B STAR MH 41864	20,000
Hershberger Mattie	Re:0798sp80000	120,000	B STAR MH 41864	10,000
42 Cline Rd	ACRES 54.70		Heuvelton Cent Sch	10,000
Heuvelton, NY 13654	EAST-0223265 NRTH-1697903		School Tax/Library	120,000 2,414.17
	DEED BOOK 1998 PG-5073			120,000 14.33
	FULL MARKET VALUE	120,000		
			TOTAL TAX ---	1,623.78**
			DATE #1	10/02/17
			AMT DUE	1,623.78

72.001-1-7.11	201 Irish Settlement Rd			72.001-1-7.11 *****
72.001-1-7.11	113 Cattle farm		ENH STAR 41834	ACCT 1- 38- 8 BILL 1755
Hershberger Peter A (LU)	Heuvelton Centr 406404	62,500	Heuvelton Cent Sch	65,500
Hershberger Caroline P (LU)	Re:022011sp155000	180,000	School Tax/Library	180,000 3,621.26
201 Irish Settlement Rd	ACRES 132.40			180,000 21.50
Heuvelton, NY 13654	EAST-0220966 NRTH-1690773			
	DEED BOOK 2011 PG-2782			
	FULL MARKET VALUE	180,000		
			TOTAL TAX ---	2,325.02**
			DATE #1	10/02/17
			AMT DUE	2,325.02

72.004-1-4.1	431 Line Rd			72.004-1-4.1 *****
72.004-1-4.1	113 Cattle farm		Heuvelton Cent Sch	ACCT 1- 37- 7 BILL 1756
Hershberger Sam A	Heuvelton Centr 406404	41,700	School Tax/Library	130,000 2,615.35
Hershberger Lydia	Re:Three Agri Structures	130,000		130,000 15.53
% Jacob Hershberger	Re:1108sp194000			
431 Line Rd	Also Lisbon			
Heuvelton, NY 13654-3179	ACRES 71.10			
	EAST-0231269 NRTH-1686182			
	DEED BOOK 2008 PG-19685			
	FULL MARKET VALUE	130,000		
			TOTAL TAX ---	2,630.88**
			DATE #1	10/02/17
			AMT DUE	2,630.88

72.001-1-2.1	353 McIlwee Rd			72.001-1-2.1 *****
72.001-1-2.1	113 Cattle farm		Silo 42100	ACCT 1- 82- 6 BILL 1757
Hershberger Ura	Heuvelton Centr 406404	72,100	BAS STAR 41854	5,000
Hershberger Delila	ACRES 147.30	177,000	Heuvelton Cent Sch	30,000
353 McIlwee Rd	EAST-0219005 NRTH-1694653		School Tax/Library	172,000 3,460.31
Heuvelton, NY 13654	DEED BOOK 988 PG-00570			172,000 20.55
	FULL MARKET VALUE	177,000		
			TOTAL TAX ---	2,877.32**
			DATE #1	10/02/17
			AMT DUE	2,877.32

STATE OF NEW YORK
 COUNTY - St Lawrence
 SCHOOL - Heuvelton Central
 TOWN - Oswegatchie
 SWIS - 406489

2 0 1 7 S C H O O L T A X R O L L
 T A X A B L E SECTION OF THE ROLL - 1
 OWNERS NAME SEQUENCE
 UNIFORM PERCENT OF VALUE IS 100.00

PAGE 1058
 VALUATION DATE-JUL 01, 2016
 TAXABLE STATUS DATE-MAR 01, 2017

TAX MAP PARCEL NUMBER	PROPERTY LOCATION & CLASS	ASSESSMENT	EXEMPTION CODE-----	SCHOOL
CURRENT OWNERS NAME	SCHOOL DISTRICT	LAND	TAX DESCRIPTION	TAXABLE VALUE
CURRENT OWNERS ADDRESS	PARCEL SIZE/GRID COORD	TOTAL	SPECIAL DISTRICTS	TAX AMOUNT

72.001-1-28.21	252 Mcilwee Rd			72.001-1-28.21
Hershberger Ura	105 Vac farmland		Heuvelton Cent Sch	ACCT 1- 38-6.2
Hershberger Delila	Heuvelton Centr 406404	4,400	School Tax/Library	BILL 1758
353 Mcilwee Rd	FRNT 258.00 DPTH	4,400		
Heuvelton, NY 13654	ACRES 10.00			
	EAST-0219604 NRTH-1692796			
	DEED BOOK 1095 PG-173			
	FULL MARKET VALUE	4,400		
			TOTAL TAX ---	89.05**
			DATE #1	10/02/17
			AMT DUE	89.05

70.004-1-10.12	320 Bromaghin Rd			70.004-1-10.12
Hilborne Andrew T	270 Mfg housing		Heuvelton Cent Sch	BILL 1759
Fishel Erica L	Heuvelton Centr 406404	13,700	School Tax/Library	1,710.04
320 Bromaghin Rd	FRNT 471.00 DPTH	85,000		
Ogdensburg, NY 13669	ACRES 5.70 BANK8888830			
	EAST-0186456 NRTH-1686466			
	DEED BOOK 2016 PG-10136			
	FULL MARKET VALUE	85,000		
			TOTAL TAX ---	1,720.19**
			DATE #1	10/02/17
			AMT DUE	1,720.19

59.004-2-27.1	859 Cr 4			59.004-2-27.1
Hilborne Kenneth	210 1 Family Res		ENH STAR 41834	ACCT 1- 27- 4
Hilborne Rita	Heuvelton Centr 406404	12,600	Heuvelton Cent Sch	BILL 1760
859 County Route 4	Re:1.5 Cape W/att Garage	96,000	School Tax/Library	65,500
Ogdensburg, NY 13669	And Det Garage			1,931.34
	FRNT 175.00 DPTH			11.47
	ACRES 1.90			
	EAST-0209476 NRTH-1697135			
	DEED BOOK 970 PG-00921			
	FULL MARKET VALUE	96,000		
			TOTAL TAX ---	625.07**
			DATE #1	10/02/17
			AMT DUE	625.07

71.056-1-2	140 River Ln/prvt			71.056-1-2
Hildman David J Sr	260 Seasonal res - WTRFNT		Heuvelton Cent Sch	ACCT 1- 56- 7
Hildman Christine M	Heuvelton Centr 406404	9,700	School Tax/Library	BILL 1761
113 Winding Way	082011sp24000	24,000		482.83
Camillus, NY 13031	62'wfx141x62x143			2.87
	FRNT 62.00 DPTH 141.00			
	ACRES 0.20 BANK8888150			
	EAST-0202445 NRTH-1687512			
	DEED BOOK 2011 PG-13476			
	FULL MARKET VALUE	24,000		
			TOTAL TAX ---	485.70**
			DATE #1	10/02/17
			AMT DUE	485.70

STATE OF NEW YORK
 COUNTY - St Lawrence
 SCHOOL - Heuvelton Central
 TOWN - Oswegatchie
 SWIS - 406489

2 0 1 7 S C H O O L T A X R O L L
 T A X A B L E SECTION OF THE ROLL - 1
 OWNERS NAME SEQUENCE
 UNIFORM PERCENT OF VALUE IS 100.00

PAGE 1059
 VALUATION DATE-JUL 01, 2016
 TAXABLE STATUS DATE-MAR 01, 2017

TAX MAP PARCEL NUMBER	PROPERTY LOCATION & CLASS	ASSESSMENT	EXEMPTION CODE-----	SCHOOL
CURRENT OWNERS NAME	SCHOOL DISTRICT	LAND	TAX DESCRIPTION	TAXABLE VALUE
CURRENT OWNERS ADDRESS	PARCEL SIZE/GRID COORD	TOTAL	SPECIAL DISTRICTS	TAX AMOUNT
***** 70.002-3-2 *****				
70.002-3-2	174 Lee Rd			BILL 1762
Hill Christopher J	210 1 Family Res		Heuvelton Cent Sch	1,810.63
Rishe Jessica A	Heuvelton Centr 406404	15,100	School Tax/Library	10.75
174 Lee Rd	Re:Raised Ranch	90,000		
Ogdensburg, NY 13669	FRNT 150.00 DPTH			
	ACRES 6.80 BANK8888830			
	EAST-0190101 NRTH-1690099			
	DEED BOOK 2015 PG-14493			
	FULL MARKET VALUE	90,000		
TOTAL TAX ---				1,821.38**
				DATE #1 10/02/17
				AMT DUE 1,821.38
***** 59.052-1-7 *****				
59.052-1-7	39 Old State Rd			BILL 1763
Hitsman Randy	270 Mfg housing		BAS STAR 41854	30,000
Hitsman Bonnie	Heuvelton Centr 406404	12,000	Heuvelton Cent Sch	844.96
39 Old State Rd	FRNT 200.00 DPTH 200.00	42,000	School Tax/Library	5.02
Ogdensburg, NY 13669	ACRES 0.92			
	EAST-0215098 NRTH-1704196			
	DEED BOOK 1046 PG-00641			
	FULL MARKET VALUE	42,000		
TOTAL TAX ---				246.44**
				DATE #1 10/02/17
				AMT DUE 246.44
***** 59.052-1-8 *****				
59.052-1-8	Old State Rd			BILL 1764
Hitsman Randy L	311 Res vac land		Heuvelton Cent Sch	110.65
Hitsman Bonnie	Heuvelton Centr 406404	5,500	School Tax/Library	0.66
39 Old State Rd	FRNT 200.00 DPTH 200.00	5,500		
Ogdensburg, NY 13669	ACRES 0.92			
	EAST-0214897 NRTH-1704300			
	DEED BOOK 1078 PG-1107			
	FULL MARKET VALUE	5,500		
TOTAL TAX ---				111.31**
				DATE #1 10/02/17
				AMT DUE 111.31
***** 72.001-4-2 *****				
72.001-4-2	70 Mcilwee Rd			BILL 1765
Hofstead Sandra	210 1 Family Res		BAS STAR 41854	30,000
Emery June	Heuvelton Centr 406404	12,200	Heuvelton Cent Sch	1,609.45
70 Mcilwee Rd	Re:Old Style 1.5 Sty	80,000	School Tax/Library	9.56
Heuvelton, NY 13654	FRNT 160.00 DPTH			
	ACRES 1.00 BANK8888288			
	EAST-0218961 NRTH-1688320			
	DEED BOOK 2016 PG-10393			
	FULL MARKET VALUE	80,000		
TOTAL TAX ---				1,015.47**
				DATE #1 10/02/17
				AMT DUE 1,015.47

STATE OF NEW YORK
 COUNTY - St Lawrence
 SCHOOL - Heuvelton Central
 TOWN - Oswegatchie
 SWIS - 406489

2 0 1 7 S C H O O L T A X R O L L
 T A X A B L E SECTION OF THE ROLL - 1
 OWNERS NAME SEQUENCE
 UNIFORM PERCENT OF VALUE IS 100.00

PAGE 1060
 VALUATION DATE-JUL 01, 2016
 TAXABLE STATUS DATE-MAR 01, 2017

TAX MAP PARCEL NUMBER	PROPERTY LOCATION & CLASS	ASSESSMENT	EXEMPTION CODE-----	SCHOOL
CURRENT OWNERS NAME	SCHOOL DISTRICT	LAND	TAX DESCRIPTION	TAXABLE VALUE
CURRENT OWNERS ADDRESS	PARCEL SIZE/GRID COORD	TOTAL	SPECIAL DISTRICTS	TAX AMOUNT
***** 70.004-1-10.2 *****				
70.004-1-10.2	313,321 Bromaghin Rd			ACCT 1- 49-14.2 BILL 1766
Holland Gary	210 1 Family Res		ENH STAR 41834	65,500
Holland Judy	Heuvelton Centr 406404	12,800	Heuvelton Cent Sch	1,508.86
313 Bromaghin Rd	Res & Mh	75,000	School Tax/Library	8.96
Ogdensburg, NY 13669	FRNT 490.00 DPTH			
	ACRES 2.30			
	EAST-0185921 NRTH-1686025			
	DEED BOOK 00978 PG-01142			
	FULL MARKET VALUE	75,000		
			TOTAL TAX ---	200.08**
			DATE #1	10/02/17
			AMT DUE	200.08
***** 70.004-1-24.1 *****				
70.004-1-24.1	Lovejoy Rd			ACCT 1- 39-14 BILL 1767
Holland Gary J	314 Rural vac<10		Heuvelton Cent Sch	181.06
203 Lovejoy Rd	Heuvelton Centr 406404	9,000	School Tax/Library	1.08
Ogdensburg, NY 13669	FRNT 195.00 DPTH 418.00	9,000		
	ACRES 1.90			
	EAST-0184445 NRTH-1686925			
	DEED BOOK 2010 PG-10125			
	FULL MARKET VALUE	9,000		
			TOTAL TAX ---	182.14**
			DATE #1	10/02/17
			AMT DUE	182.14
***** 70.004-1-24.4 *****				
70.004-1-24.4	203 Lovejoy Rd			BILL 1768
Holland Gary J	270 Mfg housing		BAS STAR 41854	30,000
203 Lovejoy Rd	Heuvelton Centr 406404	12,600	Heuvelton Cent Sch	1,106.50
Ogdensburg, NY 13669	FRNT 197.00 DPTH 418.00	55,000	School Tax/Library	6.57
	ACRES 1.90			
	EAST-0184307 NRTH-1686812			
	DEED BOOK 1097 PG-673			
	FULL MARKET VALUE	55,000		
			TOTAL TAX ---	509.52**
			DATE #1	10/02/17
			AMT DUE	509.52
***** 86.001-3-12.2 *****				
86.001-3-12.2	4281 Sh 812			ACCT 1- 57- 2.2 BILL 1769
Holland Leona (Lu)	240 Rural res		Heuvelton Cent Sch	1,508.86
4281 State Highway 812	Heuvelton Centr 406404	31,000	School Tax/Library	8.96
Heuvelton, NY 13654	Lucille Thompson(Rm)	75,000		
	ACRES 51.30			
	EAST-0225394 NRTH-1676227			
	DEED BOOK 2001 PG-4577			
	FULL MARKET VALUE	75,000		
			TOTAL TAX ---	1,517.82**
			DATE #1	10/02/17
			AMT DUE	1,517.82

STATE OF NEW YORK
 COUNTY - St Lawrence
 SCHOOL - Heuvelton Central
 TOWN - Oswegatchie
 SWIS - 406489

2 0 1 7 S C H O O L T A X R O L L
 T A X A B L E SECTION OF THE ROLL - 1
 OWNERS NAME SEQUENCE
 UNIFORM PERCENT OF VALUE IS 100.00

PAGE 1061
 VALUATION DATE-JUL 01, 2016
 TAXABLE STATUS DATE-MAR 01, 2017

TAX MAP PARCEL NUMBER	PROPERTY LOCATION & CLASS	ASSESSMENT	EXEMPTION CODE-----	SCHOOL
CURRENT OWNERS NAME	SCHOOL DISTRICT	LAND	TAX DESCRIPTION	TAXABLE VALUE
CURRENT OWNERS ADDRESS	PARCEL SIZE/GRID COORD	TOTAL	SPECIAL DISTRICTS	TAX AMOUNT
***** 59.002-2-24.1 *****				
59.002-2-24.1	6681 Sh 68			ACCT 1- 59- 5
Hollis Charles E Jr	240 Rural res		Heuvelton Cent Sch	115,000
35 Big Island Dr	Heuvelton Centr 406404	17,100	School Tax/Library	115,000
Ogdensburg, NY 13669	Re:0704SP84900	115,000		
	ACRES 10.80 BANK8888288			
	EAST-0211023 NRTH-1707602			
	DEED BOOK 2017 PG-1359			
	FULL MARKET VALUE	115,000		
			TOTAL TAX ---	2,327.32**
			DATE #1	10/02/17
			AMT DUE	2,327.32
***** 59.004-3-52.1 *****				
59.004-3-52.1	5396 SH 812			ACCT 1- 51-12.11
Hollis Charles Jr	312 Vac w/imprv		Heuvelton Cent Sch	22,300
35 Big Island Dr	Heuvelton Centr 406404	17,300	School Tax/Library	22,300
Ogdensburg, NY 13669	0312sp84000	22,300		
	FRNT 100.00 DPTH			
	ACRES 11.30			
	EAST-0210070 NRTH-1699214			
	DEED BOOK 2012 PG-3859			
	FULL MARKET VALUE	22,300		
			TOTAL TAX ---	451.29**
			DATE #1	10/02/17
			AMT DUE	451.29
***** 70.002-3-5 *****				
70.002-3-5	160 Lee Rd			BILL 1772
Hollister Corby J	210 1 Family Res		Heuvelton Cent Sch	115,000
160 Lee Rd	Heuvelton Centr 406404	12,700	School Tax/Library	115,000
Ogdensburg, NY 13669	Re:1987 2.0 Story w/det g	115,000		
	Re:0913sp94000			
	FRNT 165.00 DPTH 528.00			
	ACRES 2.00 BANK8888830			
	EAST-0190025 NRTH-1689471			
	DEED BOOK 2015 PG-13413			
	FULL MARKET VALUE	115,000		
			TOTAL TAX ---	2,327.32**
			DATE #1	10/02/17
			AMT DUE	2,327.32
***** 86.001-3-13.112 *****				
86.001-3-13.112	109 Mt Alone Rd			BILL 1773
Holmes Cortney Leeann	314 Rural vac<10		Heuvelton Cent Sch	12,200
3541 County Route 14	Heuvelton Centr 406404	12,200	School Tax/Library	12,200
Madrid, NY 13660	257x188x233x177	12,200		
	FRNT 257.00 DPTH 183.00			
	ACRES 1.00			
	EAST-0225532 NRTH-1673685			
	DEED BOOK 2014 PG-13092			
	FULL MARKET VALUE	12,200		
			TOTAL TAX ---	246.90**
			DATE #1	10/02/17
			AMT DUE	246.90

STATE OF NEW YORK
 COUNTY - St Lawrence
 SCHOOL - Heuvelton Central
 TOWN - Oswegatchie
 SWIS - 406489

2 0 1 7 S C H O O L T A X R O L L
 T A X A B L E SECTION OF THE ROLL - 1
 OWNERS NAME SEQUENCE
 UNIFORM PERCENT OF VALUE IS 100.00

PAGE 1062
 VALUATION DATE-JUL 01, 2016
 TAXABLE STATUS DATE-MAR 01, 2017

TAX MAP PARCEL NUMBER	PROPERTY LOCATION & CLASS	ASSESSMENT	EXEMPTION CODE-----	SCHOOL
CURRENT OWNERS NAME	SCHOOL DISTRICT	LAND	TAX DESCRIPTION	TAXABLE VALUE
CURRENT OWNERS ADDRESS	PARCEL SIZE/GRID COORD	TOTAL	SPECIAL DISTRICTS	TAX AMOUNT
***** 70.002-2-17 *****				
70.002-2-17	246 Lee Rd			ACCT 1- 59- 2 BILL 1774
Hooper Dorothy J	210 1 Family Res		BAS STAR 41854	30,000
246 Lee Rd	Heuvelton Centr 406404	10,900	Heuvelton Cent Sch	45,000
Ogdensburg, NY 13669	0512sp40000	45,000	School Tax/Library	45,000
	FRNT 200.00 DPTH 150.00			
	EAST-0188530 NRTH-1690856			
	DEED BOOK 2012 PG-7848			
	FULL MARKET VALUE	45,000		
			TOTAL TAX ---	307.15**
			DATE #1	10/02/17
			AMT DUE	307.15
***** 71.003-2-40./3 *****				
71.003-2-40./3	2 Goult Shores/prvt			ACCT 1- 61- 6 BILL 1775
Horrocks Betty Jean	260 Seasonal res		BAS STAR 41854	25,000
Attn: Peter Ward	Heuvelton Centr 406404	0	Heuvelton Cent Sch	25,000
2 Goult Shore Rd	Re:1.0 Sty Yellow,	25,000	School Tax/Library	25,000
Ogdensburg, NY 13669-5337	Gable Roof			
	FULL MARKET VALUE	25,000		
			TOTAL TAX ---	2.99**
			DATE #1	10/02/17
			AMT DUE	2.99
***** 71.003-2-40./8 *****				
71.003-2-40./8	8A,B Goult Shores/prvt			ACCT 1- 51- 1 BILL 1776
Horrocks Craig L	260 Seasonal res		Heuvelton Cent Sch	40,000
Iulg Lorrie L	Heuvelton Centr 406404	0	School Tax/Library	40,000
422 County Route 4	Seas,camp & M.h.	40,000		
Ogdensburg, NY 13669	FULL MARKET VALUE	40,000		
			TOTAL TAX ---	809.50**
			DATE #1	10/02/17
			AMT DUE	809.50
***** 86.002-3-10 *****				
86.002-3-10	186 Backus Camp Rd/prvt			ACCT 1- 45- 8 BILL 1777
Horton Joel Edward	260 Seasonal res - WTRFNT		Heuvelton Cent Sch	35,000
Horton Eileen E	Heuvelton Centr 406404	20,000	School Tax/Library	35,000
378 Cousintown Rd	150'wfx280x150x240	35,000		
De Kalb Junction, NY	FRNT 150.00 DPTH 260.00			
13630-4100	EAST-0233900 NRTH-1674965			
	DEED BOOK 1081 PG-616			
	FULL MARKET VALUE	35,000		
			TOTAL TAX ---	708.31**
			DATE #1	10/02/17
			AMT DUE	708.31

STATE OF NEW YORK
 COUNTY - St Lawrence
 SCHOOL - Heuvelton Central
 TOWN - Oswegatchie
 SWIS - 406489

2 0 1 7 S C H O O L T A X R O L L
 T A X A B L E SECTION OF THE ROLL - 1
 OWNERS NAME SEQUENCE
 UNIFORM PERCENT OF VALUE IS 100.00

PAGE 1063
 VALUATION DATE-JUL 01, 2016
 TAXABLE STATUS DATE-MAR 01, 2017

TAX MAP PARCEL NUMBER	PROPERTY LOCATION & CLASS	ASSESSMENT	EXEMPTION CODE-----	SCHOOL
CURRENT OWNERS NAME	SCHOOL DISTRICT	LAND	TAX DESCRIPTION	TAXABLE VALUE
CURRENT OWNERS ADDRESS	PARCEL SIZE/GRID COORD	TOTAL	SPECIAL DISTRICTS	TAX AMOUNT
***** 70.002-2-18 *****				
70.002-2-18	250 Lee Rd			ACCT 1- 55-15 BILL 1778
Howes Gerald	210 1 Family Res		ENH STAR 41834	65,500
250 Lee Rd	Heuvelton Centr 406404	12,200	Heuvelton Cent Sch	85,000
Ogdensburg, NY 13669	Re:Ranch w/att gar	85,000	School Tax/Library	85,000
	ACRES 1.00			10.15
	EAST-0188416 NRTH-1691022			
	DEED BOOK 681 PG-00280			
	FULL MARKET VALUE	85,000		
			TOTAL TAX ---	402.45**
			DATE #1	10/02/17
			AMT DUE	402.45
***** 71.001-3-18 *****				
71.001-3-18	23 Howes Pine View Dr/prvt			BILL 1779
Howes Gerald A	312 Vac w/imprv - WTRFNT		Heuvelton Cent Sch	93,000
250 Lee Rd	Heuvelton Centr 406404	90,000	School Tax/Library	93,000
Ogdensburg, NY 13669	Re:Rvr Ft On Osweg Rvr	93,000		11.11
	ACRES 174.90			
	EAST-0199745 NRTH-1689319			
	DEED BOOK 1044 PG-680			
	FULL MARKET VALUE	93,000		
			TOTAL TAX ---	1,882.09**
			DATE #1	10/02/17
			AMT DUE	1,882.09
***** 72.001-2-18.1 *****				
72.001-2-18.1	132 Irish Settlement Rd			BILL 1780
Howes James A (LU)	210 1 Family Res		BAS STAR 41854	30,000
Howes Marilyn J (LU)	Heuvelton Centr 406404	8,900	Heuvelton Cent Sch	100,000
132 Irish Settlement Rd	FRNT 361.00 DPTH	100,000	School Tax/Library	100,000
Heuvelton, NY 13654	ACRES 1.30			11.95
	EAST-0222031 NRTH-1689526			
	DEED BOOK 2013 PG-10092			
	FULL MARKET VALUE	100,000		
			TOTAL TAX ---	1,420.22**
			DATE #1	10/02/17
			AMT DUE	1,420.22
***** 72.001-2-21.2 *****				
72.001-2-21.2	1115 Bishop Rd			BILL 1781
Howes Raymond Charles (LU)	210 1 Family Res		ENH STAR 41834	65,500
Howes Marjorie Lee (LU)	Heuvelton Centr 406404	13,900	Heuvelton Cent Sch	120,000
1115 Bishop Rd	ACRES 4.50	120,000	School Tax/Library	120,000
Heuvelton, NY 13654	EAST-0223938 NRTH-1694908			14.33
	DEED BOOK 2012 PG-18158			
	FULL MARKET VALUE	120,000		
			TOTAL TAX ---	1,110.77**
			DATE #1	10/02/17
			AMT DUE	1,110.77

STATE OF NEW YORK
 COUNTY - St Lawrence
 SCHOOL - Heuvelton Central
 TOWN - Oswegatchie
 SWIS - 406489

2 0 1 7 S C H O O L T A X R O L L
 T A X A B L E SECTION OF THE ROLL - 1
 OWNERS NAME SEQUENCE
 UNIFORM PERCENT OF VALUE IS 100.00

PAGE 1064
 VALUATION DATE-JUL 01, 2016
 TAXABLE STATUS DATE-MAR 01, 2017

TAX MAP PARCEL NUMBER	PROPERTY LOCATION & CLASS	ASSESSMENT	EXEMPTION CODE-----	SCHOOL
CURRENT OWNERS NAME	SCHOOL DISTRICT	LAND	TAX DESCRIPTION	TAXABLE VALUE
CURRENT OWNERS ADDRESS	PARCEL SIZE/GRID COORD	TOTAL	SPECIAL DISTRICTS	TAX AMOUNT

72.001-2-21.1	Bishop Rd 322 Rural vac>10		Heuvelton Cent Sch	72.001-2-21.1
Howes Richard Raymond	Heuvelton Centr 406404	27,000	School Tax/Library	ACCT 1- 55-11
18 Deepdale Dr	ACRES 63.60	27,000		BILL 1782
Commack, NY 11725	EAST-0224392 NRTH-1693817			543.19
	DEED BOOK 2016 PG-4131			3.23
	FULL MARKET VALUE	27,000		
TOTAL TAX ---				546.42**
				DATE #1 10/02/17
				AMT DUE 546.42

71.001-4-9	23 Lee Dr/prvt 270 Mfg housing - WTRFNT		Heuvelton Cent Sch	71.001-4-9
Hoyt Michael & Terri	Heuvelton Centr 406404	26,600	School Tax/Library	BILL 1783
Hoyt Kevin J	Re:09/12sp59900	57,000		1,146.73
673 Martin Rd	201'wf			6.81
Hamlin, NY 14464	FRNT 201.00 DPTH 240.00			
	ACRES 1.10 BANK8888869			
	EAST-0202078 NRTH-1690706			
	DEED BOOK 2012 PG-15469			
	FULL MARKET VALUE	57,000		
TOTAL TAX ---				1,153.54**
				DATE #1 10/02/17
				AMT DUE 1,153.54

86.002-1-6	97 River Rd 112 Dairy farm		Heuvelton Cent Sch	86.002-1-6
Hutchinson (Estate) Howard	Heuvelton Centr 406404	74,800	School Tax/Library	ACCT 1- 56-11
Hutchinson Verna	ACRES 132.00	160,000		BILL 1784
97 River Rd	EAST-0232516 NRTH-1677560			3,218.90
Heuvelton, NY 13654	DEED BOOK 354 PG-00069			19.11
	FULL MARKET VALUE	160,000		
TOTAL TAX ---				3,238.01**
				DATE #1 10/02/17
				AMT DUE 3,238.01

72.004-1-8.11	1546 Cr 15 112 Dairy farm		ENH STAR 41834 Heuvelton Cent Sch	72.004-1-8.11
Hutchinson Joyce Brown	Heuvelton Centr 406404	51,300	School Tax/Library	ACCT 1- 56-13
1546 County Route 15	ACRES 98.00	110,000		BILL 1785
Heuvelton, NY 13654	EAST-0234676 NRTH-1680521			65,500
	DEED BOOK 1046 PG-00323			2,212.99
	FULL MARKET VALUE	110,000		13.14
TOTAL TAX ---				908.40**
				DATE #1 10/02/17
				AMT DUE 908.40

STATE OF NEW YORK
 COUNTY - St Lawrence
 SCHOOL - Heuvelton Central
 TOWN - Oswegatchie
 SWIS - 406489

2 0 1 7 S C H O O L T A X R O L L
 T A X A B L E SECTION OF THE ROLL - 1
 OWNERS NAME SEQUENCE
 UNIFORM PERCENT OF VALUE IS 100.00

PAGE 1065
 VALUATION DATE-JUL 01, 2016
 TAXABLE STATUS DATE-MAR 01, 2017

TAX MAP PARCEL NUMBER	PROPERTY LOCATION & CLASS	ASSESSMENT	EXEMPTION CODE-----	SCHOOL
CURRENT OWNERS NAME	SCHOOL DISTRICT	LAND	TAX DESCRIPTION	TAXABLE VALUE
CURRENT OWNERS ADDRESS	PARCEL SIZE/GRID COORD	TOTAL	SPECIAL DISTRICTS	TAX AMOUNT

86.002-1-4.2	River Rd		86.002-1-4.2	*****
Hutchinson Lee H	105 Vac farmland		ACCT 1- 90-14.2	BILL 1786
151 River Rd	Heuvelton Centr 406404	12,600	Heuvelton Cent Sch	12,600 253.49
Heuvelton, NY 13654	Re:Part of Farm	12,600	School Tax/Library	12,600 1.51
	ACRES 35.40			
	EAST-0230464 NRTH-1677288			
	DEED BOOK 2004 PG-23504			
	FULL MARKET VALUE	12,600		
			TOTAL TAX ---	255.00**
			DATE #1	10/02/17
			AMT DUE	255.00

86.002-1-5	151 River Rd		86.002-1-5	*****
Hutchinson Lee Howard	112 Dairy farm		ACCT 1- 56-14	BILL 1787
151 River Rd	Heuvelton Centr 406404	55,000	ENH STAR 41834	65,500
Heuvelton, NY 13654	Re:Old Style 1.7 Sty w/	120,000	Heuvelton Cent Sch	120,000 2,414.17
	Dairy Barns		School Tax/Library	120,000 14.33
	ACRES 106.50			
	EAST-0230799 NRTH-1675375			
	DEED BOOK 998 PG-00887			
	FULL MARKET VALUE	120,000		
			TOTAL TAX ---	1,110.77**
			DATE #1	10/02/17
			AMT DUE	1,110.77

85.002-4-2	Horseshoe Rd		85.002-4-2	*****
Hynes Robert	312 Vac w/imprv - WTRFNT		ACCT 1- 90- 5	BILL 1788
Hynes Connie	Heuvelton Centr 406404	24,000	Heuvelton Cent Sch	30,000 603.54
50 Washington St	Re:Shed	30,000	School Tax/Library	30,000 3.58
Heuvelton, NY 13654	Easement 2015/9978			
	450'wf			
	ACRES 1.50			
	EAST-0213803 NRTH-1679955			
	DEED BOOK 1115 PG-155			
	FULL MARKET VALUE	30,000		
			TOTAL TAX ---	607.12**
			DATE #1	10/02/17
			AMT DUE	607.12

STATE OF NEW YORK
 COUNTY - St Lawrence
 SCHOOL - Heuvelton Central
 TOWN - Oswegatchie
 SWIS - 406489

2017 SCHOOL TAX ROLL
 TAXABLE SECTION OF THE ROLL - 1
 NAME SECTION - H
 UNIFORM PERCENT OF VALUE IS 100.00

PAGE 1066
 VALUATION DATE-JUL 01, 2016
 TAXABLE STATUS DATE-MAR 01, 2017
 RPS155/V04/L015
 CURRENT DATE 8/24/2017

*** SPECIAL DISTRICT SUMMARY ***

CODE	DISTRICT NAME	TOTAL PARCELS	EXTENSION TYPE	EXTENSION VALUE	AD VALOREM VALUE	EXEMPT AMOUNT	TAXABLE VALUE	TOTAL TAX
------	---------------	---------------	----------------	-----------------	------------------	---------------	---------------	-----------

NO SPECIAL DISTRICTS AT THIS LEVEL

*** SCHOOL DISTRICT SUMMARY ***

CODE	DISTRICT NAME	TOTAL PARCELS	ASSESSED LAND	ASSESSED TOTAL	EXEMPT AMOUNT	TOTAL TAXABLE	TOTAL TAX
					----- STAR AMOUNT	----- STAR TAXABLE	
	Heuvelton Central	71	1514,400	5059,300	13,000	5,046,300	
406404					1380,000	3,666,300	74,361.83
	S U B - T O T A L	71	1514,400	5059,300	13,000	5,046,300	
	S U B - T O T A L (CONT)				1380,000	3,666,300	74,361.83
	T O T A L	71	1514,400	5059,300	13,000	5,046,300	
	T O T A L (CONT)				1380,000	3,666,300	74,361.83

*** SYSTEM CODES SUMMARY ***

NO SYSTEM EXEMPTIONS AT THIS LEVEL

*** EXEMPTION SUMMARY ***

CODE	DESCRIPTION	TOTAL PARCELS	SCHOOL
41834	ENH STAR	11	720,000
41854	BAS STAR	22	640,000
41864	B STAR MH	1	20,000
42100	Silo	2	13,000
	T O T A L	36	1393,000

STATE OF NEW YORK
 COUNTY - St Lawrence
 SCHOOL - Heuvelton Central
 TOWN - Oswegatchie
 SWIS - 406489

2 0 1 7 S C H O O L T A X R O L L
 T A X A B L E SECTION OF THE ROLL - 1
 N A M E S E C T I O N - H
 UNIFORM PERCENT OF VALUE IS 100.00

PAGE 1067
 VALUATION DATE-JUL 01, 2016
 TAXABLE STATUS DATE-MAR 01, 2017
 RPS155/V04/L015
 CURRENT DATE 8/24/2017

*** G R A N D T O T A L S ***

ROLL SEC	DESCRIPTION	TOTAL PARCELS	ASSESSED LAND	ASSESSED TOTAL	EXEMPT AMOUNT ----- STAR AMOUNT	TOTAL TAXABLE ----- STAR TAXABLE	TAX RATE	TOTAL TAX
	Heuvelton Cent Sch		1514,400	5059,300	13,000	5,046,300		
	School Tax/Library		1514,400	5059,300	1380,000	3,666,300		73,758.99
	SPEC DIST TAXES				13,000	5,046,300		602.84
1	TAXABLE	71						74,361.83

STATE OF NEW YORK
 COUNTY - St Lawrence
 SCHOOL - Heuvelton Central
 TOWN - Oswegatchie
 SWIS - 406489

2 0 1 7 S C H O O L T A X R O L L
 T A X A B L E SECTION OF THE ROLL - 1
 OWNERS NAME SEQUENCE
 UNIFORM PERCENT OF VALUE IS 100.00

PAGE 1068
 VALUATION DATE-JUL 01, 2016
 TAXABLE STATUS DATE-MAR 01, 2017

TAX MAP PARCEL NUMBER	PROPERTY LOCATION & CLASS	ASSESSMENT	EXEMPTION CODE-----	SCHOOL
CURRENT OWNERS NAME	SCHOOL DISTRICT	LAND	TAX DESCRIPTION	TAXABLE VALUE
CURRENT OWNERS ADDRESS	PARCEL SIZE/GRID COORD	TOTAL	SPECIAL DISTRICTS	TAX AMOUNT

70.002-1-6.11	Lee Rd 322 Rural vac>10		Heuvelton Cent Sch	70.002-1-6.11
Irvine Robin L	Heuvelton Centr 406404	15,100	School Tax/Library	ACCT 1- 72- 1
PO Box 489	ACRES 13.00	15,100		BILL 1789
Cranberry Lake, NY 12927	EAST-0186956 NRTH-1692155			303.78
	DEED BOOK 2012 PG-19777			1.80
	FULL MARKET VALUE	15,100		
			TOTAL TAX ---	305.58**
				DATE #1 10/02/17
				AMT DUE 305.58

71.003-2-40	422 Cr 4 260 Seasonal res - WTRFNT		Heuvelton Cent Sch	71.003-2-40
Iulg Lorrie L	Heuvelton Centr 406404	84,100	School Tax/Library	ACCT 1- 62- 4
Horrocks Craig L	Re:M.H. & Garage	210,000		BILL 1790
422 County Route 4	Re:6.65Ac.WF			4,224.80
Ogdensburg, NY 13669	ACRES 67.20			25.09
	EAST-0201399 NRTH-1688081			
	DEED BOOK 2008 PG-12928			
	FULL MARKET VALUE	210,000		
			TOTAL TAX ---	4,249.89**
				DATE #1 10/02/17
				AMT DUE 4,249.89

STATE OF NEW YORK
 COUNTY - St Lawrence
 SCHOOL - Heuvelton Central
 TOWN - Oswegatchie
 SWIS - 406489

2 0 1 7 S C H O O L T A X R O L L
 T A X A B L E SECTION OF THE ROLL - 1
 N A M E S E C T I O N - I
 UNIFORM PERCENT OF VALUE IS 100.00

PAGE 1069
 VALUATION DATE-JUL 01, 2016
 TAXABLE STATUS DATE-MAR 01, 2017
 RPS155/V04/L015
 CURRENT DATE 8/24/2017

*** S P E C I A L D I S T R I C T S U M M A R Y ***

CODE	DISTRICT NAME	TOTAL PARCELS	EXTENSION TYPE	EXTENSION VALUE	AD VALOREM VALUE	EXEMPT AMOUNT	TAXABLE VALUE	TOTAL TAX
------	---------------	---------------	----------------	-----------------	------------------	---------------	---------------	-----------

NO SPECIAL DISTRICTS AT THIS LEVEL

*** S C H O O L D I S T R I C T S U M M A R Y ***

CODE	DISTRICT NAME	TOTAL PARCELS	ASSESSED LAND	ASSESSED TOTAL	EXEMPT AMOUNT	TOTAL TAXABLE	TOTAL TAX
					----- STAR AMOUNT	----- STAR TAXABLE	
	Heuvelton Central	2	99,200	225,100		225,100	
406404						225,100	4,555.47
	S U B - T O T A L	2	99,200	225,100		225,100	
	S U B - T O T A L (CONT)					225,100	4,555.47
	T O T A L	2	99,200	225,100		225,100	
	T O T A L (CONT)					225,100	4,555.47

*** S Y S T E M C O D E S S U M M A R Y ***

NO SYSTEM EXEMPTIONS AT THIS LEVEL

*** E X E M P T I O N S U M M A R Y ***

NO EXEMPTIONS AT THIS LEVEL

STATE OF NEW YORK
 COUNTY - St Lawrence
 SCHOOL - Heuvelton Central
 TOWN - Oswegatchie
 SWIS - 406489

2 0 1 7 S C H O O L T A X R O L L
 T A X A B L E SECTION OF THE ROLL - 1
 N A M E S E C T I O N - I
 UNIFORM PERCENT OF VALUE IS 100.00

PAGE 1070
 VALUATION DATE-JUL 01, 2016
 TAXABLE STATUS DATE-MAR 01, 2017
 RPS155/V04/L015
 CURRENT DATE 8/24/2017

*** G R A N D T O T A L S ***

ROLL SEC	DESCRIPTION	TOTAL PARCELS	ASSESSED LAND	ASSESSED TOTAL	EXEMPT AMOUNT ----- STAR AMOUNT	TOTAL TAXABLE ----- STAR TAXABLE	TAX RATE	TOTAL TAX
	Heuvelton Cent Sch		99,200	225,100		225,100		
	School Tax/Library		99,200	225,100		225,100		4,528.58
	SPEC DIST TAXES					225,100		26.89
1	TAXABLE	2						4,555.47

STATE OF NEW YORK
 COUNTY - St Lawrence
 SCHOOL - Heuvelton Central
 TOWN - Oswegatchie
 SWIS - 406489

2 0 1 7 S C H O O L T A X R O L L
 T A X A B L E SECTION OF THE ROLL - 1
 OWNERS NAME SEQUENCE
 UNIFORM PERCENT OF VALUE IS 100.00

PAGE 1071
 VALUATION DATE-JUL 01, 2016
 TAXABLE STATUS DATE-MAR 01, 2017

TAX MAP PARCEL NUMBER	PROPERTY LOCATION & CLASS	ASSESSMENT	EXEMPTION CODE-----	SCHOOL
CURRENT OWNERS NAME	SCHOOL DISTRICT	LAND	TAX DESCRIPTION	TAXABLE VALUE
CURRENT OWNERS ADDRESS	PARCEL SIZE/GRID COORD	TOTAL	SPECIAL DISTRICTS	TAX AMOUNT
*****				71.003-1-39.21 *****
5056 CR 6				BILL 1791
71.003-1-39.21	210 1 Family Res		BAS STAR 41854	30,000
Jackson Natalie L	Heuvelton Centr 406404	13,500	Heuvelton Cent Sch	90,000 1,810.63
5056 County Route 6	FRNT 313.00 DPTH	90,000	School Tax/Library	90,000 10.75
Ogdensburg, NY 13669	ACRES 3.70 BANK8888289			
	EAST-0194415 NRTH-1683847			
	DEED BOOK 2014 PG-12321			
	FULL MARKET VALUE	90,000		
			TOTAL TAX ---	1,217.84**
			DATE #1	10/02/17
			AMT DUE	1,217.84
*****				71.001-4-15.2 *****
554 CR 4				BILL 1792
71.001-4-15.2	210 1 Family Res		BAS STAR 41854	30,000
Jackson Randy R	Heuvelton Centr 406404	12,500	Heuvelton Cent Sch	110,000 2,212.99
554 County Route 4	FRNT 337.00 DPTH	110,000	School Tax/Library	110,000 13.14
Ogdensburg, NY 13669	ACRES 1.70 BANK8888864			
	EAST-0203692 NRTH-1692086			
	DEED BOOK 2012 PG-8234			
	FULL MARKET VALUE	110,000		
			TOTAL TAX ---	1,622.59**
			DATE #1	10/02/17
			AMT DUE	1,622.59
*****				86.002-3-4 *****
164 Backus Camp Rd/prvt				BILL 1793
86.002-3-4	260 Seasonal res - WTRFNT		Heuvelton Cent Sch	25,000 502.95
Jacobs Earle F	Heuvelton Centr 406404	18,000	School Tax/Library	25,000 2.99
29 Pray Rd	Re:100'wf	25,000		
Ogdensburg, NY 13669	Re:2013sp18000			
	FRNT 150.00 DPTH 240.00			
	EAST-0233140 NRTH-1675111			
	DEED BOOK 2013 PG-4286			
	FULL MARKET VALUE	25,000		
			TOTAL TAX ---	505.94**
			DATE #1	10/02/17
			AMT DUE	505.94
*****				86.002-3-17.12 *****
Backus Camp Rd/prvt				BILL 1794
86.002-3-17.12	314 Rural vac<10		Heuvelton Cent Sch	5,000 100.59
Jacobs Earle F	Heuvelton Centr 406404	5,000	School Tax/Library	5,000 0.60
29 Pray Rd	FRNT 209.00 DPTH 209.00	5,000		
Ogdensburg, NY 13669	EAST-0231809 NRTH-1674592			
	DEED BOOK 2011 PG-17555			
	FULL MARKET VALUE	5,000		
			TOTAL TAX ---	101.19**
			DATE #1	10/02/17
			AMT DUE	101.19
*****				*****

STATE OF NEW YORK
 COUNTY - St Lawrence
 SCHOOL - Heuvelton Central
 TOWN - Oswegatchie
 SWIS - 406489

2 0 1 7 S C H O O L T A X R O L L
 T A X A B L E SECTION OF THE ROLL - 1
 OWNERS NAME SEQUENCE
 UNIFORM PERCENT OF VALUE IS 100.00

PAGE 1072
 VALUATION DATE-JUL 01, 2016
 TAXABLE STATUS DATE-MAR 01, 2017

TAX MAP PARCEL NUMBER	PROPERTY LOCATION & CLASS	ASSESSMENT	EXEMPTION CODE-----	SCHOOL
CURRENT OWNERS NAME	SCHOOL DISTRICT	LAND	TAX DESCRIPTION	TAXABLE VALUE
CURRENT OWNERS ADDRESS	PARCEL SIZE/GRID COORD	TOTAL	SPECIAL DISTRICTS	TAX AMOUNT
***** 71.061-1-13 *****				
5125 Cr 6				ACCT 1- 53-13.2 BILL 1795
71.061-1-13	210 1 Family Res		BAS STAR 41854	30,000
Jacobs Thomas G	Heuvelton Centr 406404	12,300	Heuvelton Cent Sch	136,000 2,736.06
Jacobs Susan A	111x415x160x231x53x200	136,000	School Tax/Library	136,000 16.25
5125 County Route 6	FRNT 111.00 DPTH 327.00			
Ogdensburg, NY 13669	ACRES 1.30			
	EAST-0193690 NRTH-1685212			
	DEED BOOK 1056 PG-648			
	FULL MARKET VALUE	136,000		
			TOTAL TAX ---	2,148.77**
			DATE #1	10/02/17
			AMT DUE	2,148.77
***** 71.003-2-19.12 *****				
123 Spile Bridge Rd				BILL 1796
71.003-2-19.12	240 Rural res		BAS STAR 41854	30,000
Jantz Robert R	Heuvelton Centr 406404	38,300	Heuvelton Cent Sch	188,000 3,782.20
123 Spile Bridge Rd	Re:08/12S0192000	188,000	School Tax/Library	188,000 22.46
Ogdensburg, NY 13669	FRNT 936.00 DPTH			
	ACRES 24.60 BANK8888288			
PRIOR OWNER ON 3/01/2017	EAST-0201640 NRTH-1685184			
Piatek Magdalena	DEED BOOK 2017 PG-9137			
	FULL MARKET VALUE	188,000		
			TOTAL TAX ---	3,201.12**
			DATE #1	10/02/17
			AMT DUE	3,201.12
***** 70.002-1-7 *****				
398 Lovejoy Rd				ACCT 1- 95- 4 BILL 1797
70.002-1-7	210 1 Family Res		BAS STAR 41854	30,000
Jennings Amy J	Heuvelton Centr 406404	14,000	Heuvelton Cent Sch	80,000 1,609.45
MacMartin Leslie A	ACRES 4.70 BANK8888288	80,000	School Tax/Library	80,000 9.56
398 Lovejoy Rd	EAST-0187851 NRTH-1689575			
Ogdensburg, NY 13669	DEED BOOK 2012 PG-4482			
	FULL MARKET VALUE	80,000		
			TOTAL TAX ---	1,015.47**
			DATE #1	10/02/17
			AMT DUE	1,015.47
***** 71.002-2-19.1 *****				
5175 Sh 812				ACCT 1- 39- 6 BILL 1798
71.002-2-19.1	210 1 Family Res		ENH STAR 41834	65,500
Jock Robert	Heuvelton Centr 406404	12,000	Heuvelton Cent Sch	80,000 1,609.45
Jock Eleanor	Also 2005/13045 & 2005/13	80,000	School Tax/Library	80,000 9.56
5175 State Highway 812	FRNT 200.00 DPTH 200.00			
Ogdensburg, NY 13669	BANK8888288			
	EAST-0212949 NRTH-1693888			
	DEED BOOK 920 PG-00244			
	FULL MARKET VALUE	80,000		
			TOTAL TAX ---	301.27**
			DATE #1	10/02/17
			AMT DUE	301.27

STATE OF NEW YORK
 COUNTY - St Lawrence
 SCHOOL - Heuvelton Central
 TOWN - Oswegatchie
 SWIS - 406489

2 0 1 7 S C H O O L T A X R O L L
 T A X A B L E SECTION OF THE ROLL - 1
 OWNERS NAME SEQUENCE
 UNIFORM PERCENT OF VALUE IS 100.00

PAGE 1073
 VALUATION DATE-JUL 01, 2016
 TAXABLE STATUS DATE-MAR 01, 2017

TAX MAP PARCEL NUMBER	PROPERTY LOCATION & CLASS	ASSESSMENT	EXEMPTION CODE-----	SCHOOL
CURRENT OWNERS NAME	SCHOOL DISTRICT	LAND	TAX DESCRIPTION	TAXABLE VALUE
CURRENT OWNERS ADDRESS	PARCEL SIZE/GRID COORD	TOTAL	SPECIAL DISTRICTS	TAX AMOUNT
***** 70.002-2-4.1 *****				
70.002-2-4.1	Monkey Hill Rd			ACCT 1- 65-15 BILL 1799
Johnson Andrew	910 Priv forest		Heuvelton Cent Sch	24,000 482.83
Morley Lawrence M & Amy L	Heuvelton Centr 406404	24,000	School Tax/Library	24,000 2.87
% Andrew Johnson	ACRES 38.80	24,000		
PO Box 1181	EAST-0187268 NRTH-1693665			
Ogdensburg, NY 13669	DEED BOOK 2007 PG-769			
	FULL MARKET VALUE	24,000		
TOTAL TAX ---				485.70**
				DATE #1 10/02/17
				AMT DUE 485.70
***** 71.002-2-14.1 *****				
71.002-2-14.1	148 Hutchinson Rd			ACCT 1- 26-12 BILL 1800
Johnson Barbara V (Lu)	210 1 Family Res		ENH STAR 41834	65,500
148 Hutchinson Rd	Heuvelton Centr 406404	13,700	Heuvelton Cent Sch	83,700 1,683.89
Ogdensburg, NY 13669	ACRES 4.10	83,700	School Tax/Library	83,700 10.00
	EAST-0211970 NRTH-1688755			
	DEED BOOK 2005 PG-19730			
	FULL MARKET VALUE	83,700		
TOTAL TAX ---				376.15**
				DATE #1 10/02/17
				AMT DUE 376.15
***** 59.004-2-15.52 *****				
59.004-2-15.52	5377 Sh 812			ACCT 1- 60- 9.62 BILL 1801
Johnson Donald E	270 Mfg housing		Heuvelton Cent Sch	38,000 764.49
Johnson Nancy L	Heuvelton Centr 406404	9,000	School Tax/Library	38,000 4.54
5377 State Highway 812	FRNT 112.00 DPTH 200.00	38,000		
Ogdensburg, NY 13669	BANK8888869			
	EAST-0209663 NRTH-1698601			
	DEED BOOK 2015 PG-15323			
	FULL MARKET VALUE	38,000		
TOTAL TAX ---				769.03**
				DATE #1 10/02/17
				AMT DUE 769.03
***** 72.001-1-12.11 *****				
72.001-1-12.11	83 Irish Settlement Rd			ACCT 1- 90-15 BILL 1802
Johnson Robert D (LU)	210 1 Family Res		ENH STAR 41834	65,500
83 Irish Settlement Rd	Heuvelton Centr 406404	13,100	Heuvelton Cent Sch	100,000 2,011.81
Heuvelton, NY 13654	Re:Ranch w/att garage	100,000	School Tax/Library	100,000 11.95
	FRNT 298.00 DPTH			
	ACRES 2.90			
	EAST-0221512 NRTH-1688350			
	DEED BOOK 2016 PG-4522			
	FULL MARKET VALUE	100,000		
TOTAL TAX ---				706.02**
				DATE #1 10/02/17
				AMT DUE 706.02

STATE OF NEW YORK
 COUNTY - St Lawrence
 SCHOOL - Heuvelton Central
 TOWN - Oswegatchie
 SWIS - 406489

2 0 1 7 S C H O O L T A X R O L L
 T A X A B L E SECTION OF THE ROLL - 1
 OWNERS NAME SEQUENCE
 UNIFORM PERCENT OF VALUE IS 100.00

PAGE 1074
 VALUATION DATE-JUL 01, 2016
 TAXABLE STATUS DATE-MAR 01, 2017

TAX MAP PARCEL NUMBER	PROPERTY LOCATION & CLASS	ASSESSMENT	EXEMPTION CODE-----	SCHOOL
CURRENT OWNERS NAME	SCHOOL DISTRICT	LAND	TAX DESCRIPTION	TAXABLE VALUE
CURRENT OWNERS ADDRESS	PARCEL SIZE/GRID COORD	TOTAL	SPECIAL DISTRICTS	TAX AMOUNT
***** 72.001-1-33 *****				
72.001-1-33	Irish Settlement Rd			BILL 1803
Johnson Robert D (LU)	311 Res vac land		Heuvelton Cent Sch	140.83
83 Irish Settlement Rd	Heuvelton Centr 406404	7,000	School Tax/Library	0.84
Heuvelton, NY 13654	Re:On flat rock protectio	7,000		
	FRNT 541.00 DPTH			
	ACRES 1.90			
	EAST-0221793 NRTH-1688355			
	DEED BOOK 2016 PG-4522			
	FULL MARKET VALUE	7,000		
			TOTAL TAX ---	141.67**
			DATE #1	10/02/17
			AMT DUE	141.67
***** 59.004-3-52.2 *****				
59.004-3-52.2	5394 SH 812			BILL 1804
Johnston Brandon M	210 1 Family Res		BAS STAR 41854	30,000
Johnston Tyler J	Heuvelton Centr 406404	12,200	Heuvelton Cent Sch	1,368.03
5394 State Highway 812	FRNT 266.00 DPTH 170.00	68,000	School Tax/Library	8.12
Ogdensburg, NY 13669	ACRES 1.01 BANK8888288			
	EAST-0210107 NRTH-1699218			
	DEED BOOK 2014 PG-2873			
	FULL MARKET VALUE	68,000		
			TOTAL TAX ---	772.61**
			DATE #1	10/02/17
			AMT DUE	772.61
***** 71.004-2-3.3 *****				
71.004-2-3.3	Taylor Rd			ACCT 1- 50- 9.13 BILL 1805
Johnston Earle J (Liv Trust)	105 Vac farmland		Heuvelton Cent Sch	342.01
PO Box 196	Heuvelton Centr 406404	17,000	School Tax/Library	2.03
Heuvelton, NY 13654	ACRES 22.40	17,000		
	EAST-0213291 NRTH-1683313			
	DEED BOOK 2002 PG-18683			
	FULL MARKET VALUE	17,000		
			TOTAL TAX ---	344.04**
			DATE #1	10/02/17
			AMT DUE	344.04
***** 71.004-2-14 *****				
71.004-2-14	552 Taylor Rd			ACCT 1- 58- 3 BILL 1806
Johnston Earle J (Liv Trust)	210 1 Family Res		ENH STAR 41834	65,500
PO Box 196	Heuvelton Centr 406404	13,100	Heuvelton Cent Sch	2,615.35
Heuvelton, NY 13654	ACRES 2.90	130,000	School Tax/Library	15.53
	EAST-0214021 NRTH-1683087			
	DEED BOOK 2002 PG-18683			
	FULL MARKET VALUE	130,000		
			TOTAL TAX ---	1,313.15**
			DATE #1	10/02/17
			AMT DUE	1,313.15

STATE OF NEW YORK
 COUNTY - St Lawrence
 SCHOOL - Heuvelton Central
 TOWN - Oswegatchie
 SWIS - 406489

2 0 1 7 S C H O O L T A X R O L L
 T A X A B L E SECTION OF THE ROLL - 1
 OWNERS NAME SEQUENCE
 UNIFORM PERCENT OF VALUE IS 100.00

PAGE 1075
 VALUATION DATE-JUL 01, 2016
 TAXABLE STATUS DATE-MAR 01, 2017

TAX MAP PARCEL NUMBER	PROPERTY LOCATION & CLASS	ASSESSMENT	EXEMPTION CODE-----	SCHOOL
CURRENT OWNERS NAME	SCHOOL DISTRICT	LAND	TAX DESCRIPTION	TAXABLE VALUE
CURRENT OWNERS ADDRESS	PARCEL SIZE/GRID COORD	TOTAL	SPECIAL DISTRICTS	TAX AMOUNT
***** 70.004-1-14.11 *****				
70.004-1-14.11	217 Bromaghin Rd			ACCT 1- 58- 2.1 BILL 1807
Johnston Elton	240 Rural res		BAS STAR 41854	30,000
201 Bromaghin Rd	Heuvelton Centr 406404	31,500	Heuvelton Cent Sch	1,207.09
Ogdensburg, NY 13669	ACRES 65.60	60,000	School Tax/Library	7.17
	EAST-0184543 NRTH-1684226			
	DEED BOOK 2016 PG-2209			
	FULL MARKET VALUE	60,000		
			TOTAL TAX ---	610.71**
				DATE #1 10/02/17
				AMT DUE 610.71
***** 70.004-1-14.12 *****				
70.004-1-14.12	201 Bromaghin Rd			BILL 1808
Johnston Michele	210 1 Family Res		BAS STAR 41854	30,000
Johnston Elton	Heuvelton Centr 406404	12,200	Heuvelton Cent Sch	1,005.91
201 Bromaghin Rd	Re:d.w. 24'X40'	50,000	School Tax/Library	5.97
Ogdensburg, NY 13669	FRNT 190.00 DPTH 220.00			
	ACRES 1.00			
	EAST-0185228 NRTH-1683410			
	DEED BOOK 1099 PG-444			
	FULL MARKET VALUE	50,000		
			TOTAL TAX ---	408.33**
				DATE #1 10/02/17
				AMT DUE 408.33
***** 71.001-1-2.2 *****				
71.001-1-2.2	758 Lovejoy Rd			BILL 1809
Jones Jon A	314 Rural vac<10		Heuvelton Cent Sch	160.94
710 Lovejoy Rd	Heuvelton Centr 406404	8,000	School Tax/Library	0.96
Ogdensburg, NY 13669	Re:082000sp7500vac	8,000		
	FRNT 395.00 DPTH			
	ACRES 2.10			
	EAST-0194781 NRTH-1695619			
	DEED BOOK 2013 PG-16085			
	FULL MARKET VALUE	8,000		
			TOTAL TAX ---	161.90**
				DATE #1 10/02/17
				AMT DUE 161.90
***** 71.001-1-17.12 *****				
71.001-1-17.12	710 Lovejoy Rd			BILL 1810
Jones Jon A	210 1 Family Res		BAS STAR 41854	30,000
710 Lovejoy Rd	Heuvelton Centr 406404	14,200	Heuvelton Cent Sch	2,212.99
Ogdensburg, NY 13669-4339	FRNT 200.00 DPTH	110,000	School Tax/Library	13.14
	ACRES 5.00			
	EAST-0194050 NRTH-1694789			
	DEED BOOK 2007 PG-14421			
	FULL MARKET VALUE	110,000		
			TOTAL TAX ---	1,622.59**
				DATE #1 10/02/17
				AMT DUE 1,622.59

STATE OF NEW YORK
 COUNTY - St Lawrence
 SCHOOL - Heuvelton Central
 TOWN - Oswegatchie
 SWIS - 406489

2 0 1 7 S C H O O L T A X R O L L
 T A X A B L E SECTION OF THE ROLL - 1
 OWNERS NAME SEQUENCE
 UNIFORM PERCENT OF VALUE IS 100.00

PAGE 1076
 VALUATION DATE-JUL 01, 2016
 TAXABLE STATUS DATE-MAR 01, 2017

TAX MAP PARCEL NUMBER	PROPERTY LOCATION & CLASS	ASSESSMENT	EXEMPTION CODE-----	SCHOOL
CURRENT OWNERS NAME	SCHOOL DISTRICT	LAND	TAX DESCRIPTION	TAXABLE VALUE
CURRENT OWNERS ADDRESS	PARCEL SIZE/GRID COORD	TOTAL	SPECIAL DISTRICTS	TAX AMOUNT
***** 71.001-1-18 *****				
71.001-1-18	Lovejoy Rd			BILL 1811
Jones Jon A	314 Rural vac<10		Heuvelton Cent Sch	197.16
710 Lovejoy Rd	Heuvelton Centr 406404	9,800	School Tax/Library	1.17
Ogdensburg, NY 13669	Re:082000sp7500vac	9,800		
	FRNT 260.00 DPTH			
	ACRES 2.30			
	EAST-0194559 NRTH-1695543			
	DEED BOOK 2013 PG-16085			
	FULL MARKET VALUE	9,800		
TOTAL TAX ---				198.33**
DATE #1				10/02/17
AMT DUE				198.33
***** 71.001-1-17.111 *****				
71.001-1-17.111	692 Lovejoy Rd			BILL 1812
Jones Michael T	210 l Family Res		BAS STAR 41854	30,000
Jones Jan	Heuvelton Centr 406404	14,200	Heuvelton Cent Sch	3,218.90
692 Lovejoy Rd	Also 2002/19600 & 2003/14	160,000	School Tax/Library	19.11
Ogdensburg, NY 13669	FRNT 400.00 DPTH			
	ACRES 10.00			
	EAST-0193813 NRTH-1694624			
	DEED BOOK 2003 PG-14632			
	FULL MARKET VALUE	160,000		
TOTAL TAX ---				2,634.46**
DATE #1				10/02/17
AMT DUE				2,634.46
***** 86.004-1-2 *****				
86.004-1-2	3994 Sh 812			ACCT 1- 93- 5 BILL 1813
JP Building Supply, Inc	444 Lumber yd/ml		Heuvelton Cent Sch	3,017.72
3994 State Highway 812	Heuvelton Centr 406404	22,000	School Tax/Library	17.92
Rensselaer Falls, NY 13680	ACRES 10.70	150,000		
	EAST-0230088 NRTH-1671755			
	DEED BOOK 2017 PG-5680			
	FULL MARKET VALUE	150,000		
TOTAL TAX ---				3,035.64**
DATE #1				10/02/17
AMT DUE				3,035.64
***** 86.004-1-9 *****				
86.004-1-9	Sh 812			BILL 1814
JP Building Supply, Inc	311 Res vac land		Heuvelton Cent Sch	140.83
3994 State Highway 812	Heuvelton Centr 406404	7,000	School Tax/Library	0.84
Rensselaer Falls, NY 13680	FRNT 226.00 DPTH	7,000		
	ACRES 2.10			
	EAST-0229773 NRTH-1671978			
	DEED BOOK 2017 PG-5680			
	FULL MARKET VALUE	7,000		
TOTAL TAX ---				141.67**
DATE #1				10/02/17
AMT DUE				141.67

STATE OF NEW YORK
 COUNTY - St Lawrence
 SCHOOL - Heuvelton Central
 TOWN - Oswegatchie
 SWIS - 406489

2017 SCHOOL TAX ROLL
 TAXABLE SECTION OF THE ROLL - 1
 NAME SECTION - J
 UNIFORM PERCENT OF VALUE IS 100.00

PAGE 1077
 VALUATION DATE-JUL 01, 2016
 TAXABLE STATUS DATE-MAR 01, 2017
 RPS155/V04/L015
 CURRENT DATE 8/24/2017

*** SPECIAL DISTRICT SUMMARY ***

CODE	DISTRICT NAME	TOTAL PARCELS	EXTENSION TYPE	EXTENSION VALUE	AD VALOREM VALUE	EXEMPT AMOUNT	TAXABLE VALUE	TOTAL TAX
------	---------------	---------------	----------------	-----------------	------------------	---------------	---------------	-----------

NO SPECIAL DISTRICTS AT THIS LEVEL

*** SCHOOL DISTRICT SUMMARY ***

CODE	DISTRICT NAME	TOTAL PARCELS	ASSESSED LAND	ASSESSED TOTAL	EXEMPT AMOUNT	TOTAL TAXABLE	TOTAL TAX
					----- STAR AMOUNT	----- STAR TAXABLE	
	Heuvelton Central	24	353,600	1736,500		1,736,500	
406404					562,000	1,174,500	23,836.19
	S U B - T O T A L	24	353,600	1736,500		1,736,500	
	S U B - T O T A L (CONT)				562,000	1,174,500	23,836.19
	T O T A L	24	353,600	1736,500		1,736,500	
	T O T A L (CONT)				562,000	1,174,500	23,836.19

*** SYSTEM CODES SUMMARY ***

NO SYSTEM EXEMPTIONS AT THIS LEVEL

*** EXEMPTION SUMMARY ***

CODE	DESCRIPTION	TOTAL PARCELS	SCHOOL
41834	ENH STAR	4	262,000
41854	BAS STAR	10	300,000
	T O T A L	14	562,000

STATE OF NEW YORK
 COUNTY - St Lawrence
 SCHOOL - Heuvelton Central
 TOWN - Oswegatchie
 SWIS - 406489

2 0 1 7 S C H O O L T A X R O L L
 T A X A B L E SECTION OF THE ROLL - 1
 N A M E S E C T I O N - J
 UNIFORM PERCENT OF VALUE IS 100.00

PAGE 1078
 VALUATION DATE-JUL 01, 2016
 TAXABLE STATUS DATE-MAR 01, 2017
 RPS155/V04/L015
 CURRENT DATE 8/24/2017

*** G R A N D T O T A L S ***

ROLL SEC	DESCRIPTION	TOTAL PARCELS	ASSESSED LAND	ASSESSED TOTAL	EXEMPT AMOUNT ----- STAR AMOUNT	TOTAL TAXABLE ----- STAR TAXABLE	TAX RATE	TOTAL TAX
	Heuvelton Cent Sch		353,600	1736,500		1,736,500		
	School Tax/Library		353,600	1736,500	562,000	1,174,500		23,628.72
	SPEC DIST TAXES					1,736,500		207.47
1	TAXABLE	24						23,836.19

STATE OF NEW YORK
 COUNTY - St Lawrence
 SCHOOL - Heuvelton Central
 TOWN - Oswegatchie
 SWIS - 406489

2 0 1 7 S C H O O L T A X R O L L
 T A X A B L E SECTION OF THE ROLL - 1
 OWNERS NAME SEQUENCE
 UNIFORM PERCENT OF VALUE IS 100.00

PAGE 1079
 VALUATION DATE-JUL 01, 2016
 TAXABLE STATUS DATE-MAR 01, 2017

TAX MAP PARCEL NUMBER	PROPERTY LOCATION & CLASS	ASSESSMENT	EXEMPTION CODE-----	SCHOOL
CURRENT OWNERS NAME	SCHOOL DISTRICT	LAND	TAX DESCRIPTION	TAXABLE VALUE
CURRENT OWNERS ADDRESS	PARCEL SIZE/GRID COORD	TOTAL	SPECIAL DISTRICTS	TAX AMOUNT
*****				59.004-2-15.4 *****
5361 Sh 812				ACCT 1- 60- 9.4 BILL 1815
59.004-2-15.4	210 1 Family Res		BAS STAR 41854	30,000
Kearns Mark T	Heuvelton Centr 406404	12,600	Heuvelton Cent Sch	1,609.45
5361 State Highway 812	Re:Ranch	80,000	School Tax/Library	9.56
Ogdensburg, NY 13669	0609sp79500			
	100x498x250x248x150x217			
	FRNT 100.00 DPTH			
	ACRES 1.90 BANK8888830			
	EAST-0209750 NRTH-1698054			
	DEED BOOK 2009 PG-8712			
	FULL MARKET VALUE	80,000		
TOTAL TAX ---				1,015.47**
				DATE #1 10/02/17
				AMT DUE 1,015.47
*****				86.002-1-18 *****
1617 Cr 15				BILL 1816
86.002-1-18	210 1 Family Res		BAS STAR 41854	30,000
Kelley Lori G	Heuvelton Centr 406404	14,100	Heuvelton Cent Sch	1,508.86
Hamilton Alan H	Re:old Sty 1.5 Sty W/barn	75,000	School Tax/Library	8.96
1617 County Route 15	ACRES 4.90			
Heuvelton, NY 13654	EAST-0231338 NRTH-1680106			
	DEED BOOK 2004 PG-16076			
	FULL MARKET VALUE	75,000		
TOTAL TAX ---				914.27**
				DATE #1 10/02/17
				AMT DUE 914.27
*****				86.002-1-3 *****
4144 Sh 812				ACCT 1- 85- 8 BILL 1817
86.002-1-3	240 Rural res		Heuvelton Cent Sch	154,000
Kelly Allen	Heuvelton Centr 406404	100,000	School Tax/Library	3,098.19
Kelly Mary	Re:0507sp259000	154,000		18.40
2121 Dekalb Kelly Rd	ACRES 174.60			
Rensselaer Falls, NY 13680	EAST-0229047 NRTH-1676096			
	DEED BOOK 2007 PG-8695			
	FULL MARKET VALUE	154,000		
TOTAL TAX ---				3,116.59**
				DATE #1 10/02/17
				AMT DUE 3,116.59
*****				86.002-1-8 *****
1463,1454 Cr 15				ACCT 1- 29- 1 BILL 1818
86.002-1-8	112 Dairy farm		Heuvelton Cent Sch	160,000
Kelly Allen	Heuvelton Centr 406404	125,000	School Tax/Library	3,218.90
Kelly Mary	Re:Osw Rvr	160,000		19.11
2121 Dekalb Kelly Rd	ACRES 227.60			
Rensselaer Falls, NY 13680	EAST-0233793 NRTH-1678238			
	DEED BOOK 2015 PG-6697			
	FULL MARKET VALUE	160,000		
TOTAL TAX ---				3,238.01**
				DATE #1 10/02/17
				AMT DUE 3,238.01



STATE OF NEW YORK
 COUNTY - St Lawrence
 SCHOOL - Heuvelton Central
 TOWN - Oswegatchie
 SWIS - 406489

2 0 1 7 S C H O O L T A X R O L L
 T A X A B L E SECTION OF THE ROLL - 1
 OWNERS NAME SEQUENCE
 UNIFORM PERCENT OF VALUE IS 100.00

PAGE 1080
 VALUATION DATE-JUL 01, 2016
 TAXABLE STATUS DATE-MAR 01, 2017

TAX MAP PARCEL NUMBER	PROPERTY LOCATION & CLASS	ASSESSMENT	EXEMPTION CODE-----	SCHOOL
CURRENT OWNERS NAME	SCHOOL DISTRICT	LAND	TAX DESCRIPTION	TAXABLE VALUE
CURRENT OWNERS ADDRESS	PARCEL SIZE/GRID COORD	TOTAL	SPECIAL DISTRICTS	TAX AMOUNT
***** 86.002-3-22.2 *****				
86.002-3-22.2	Sh 812			BILL 1819
Kelly Allen	322 Rural vac>10		Heuvelton Cent Sch	1,005.91
Kelly Mary	Heuvelton Centr 406404	50,000	School Tax/Library	5.97
2121 Dekalb Kelly Rd	Re:Oswegatchie RVR Frt	50,000		
Rensselaer Falls, NY 13680	ACRES 51.80			
	EAST-0230318 NRTH-1672949			
	DEED BOOK 2010 PG-14133			
	FULL MARKET VALUE	50,000		
TOTAL TAX ---				1,011.88**
				DATE #1 10/02/17
				AMT DUE 1,011.88
***** 86.004-1-1.1 *****				
86.004-1-1.1	Sh 812			BILL 1820
Kelly Allen H	323 Vacant rural		Heuvelton Cent Sch	442.60
Kelly Mary W	Heuvelton Centr 406404	22,000	School Tax/Library	2.63
2121 Dekalb Kelly Rd	Easaement 2015/12952	22,000		
Rensselaer Falls, NY 13680	ACRES 67.10			
	EAST-0228222 NRTH-1670830			
	DEED BOOK 1034 PG-458			
	FULL MARKET VALUE	22,000		
TOTAL TAX ---				445.23**
				DATE #1 10/02/17
				AMT DUE 445.23
***** 86.004-1-6.11 *****				
86.004-1-6.11	3895 Sh 812, 56 Kelly Rd			BILL 1821
Kelly Allen H	270 Mfg housing		Heuvelton Cent Sch	2,011.81
Kelly Mary	Heuvelton Centr 406404	60,000	School Tax/Library	11.95
2121 Dekalb Kelly Rd	Easement 2015/12953	100,000		
Rensselaer Falls, NY 13680	ACRES 206.60			
	EAST-0228947 NRTH-1669541			
	DEED BOOK 2008 PG-21257			
	FULL MARKET VALUE	100,000		
TOTAL TAX ---				2,023.76**
				DATE #1 10/02/17
				AMT DUE 2,023.76
***** 86.003-3-3 *****				
86.003-3-3	Dekalb Kelly Rd			BILL 1822
Kelly Allen H (LU)	323 Vacant rural		Heuvelton Cent Sch	100.59
Kelly Bessie (LU)	Heuvelton Centr 406404	5,000	School Tax/Library	0.60
2121 Dekalb Kelly Rd	ACRES 15.00	5,000		
Rensselaer Falls, NY 13680	EAST-0228028 NRTH-1668101			
	DEED BOOK 1028 PG-327			
	FULL MARKET VALUE	5,000		
TOTAL TAX ---				101.19**
				DATE #1 10/02/17
				AMT DUE 101.19

STATE OF NEW YORK
 COUNTY - St Lawrence
 SCHOOL - Heuvelton Central
 TOWN - Oswegatchie
 SWIS - 406489

2 0 1 7 S C H O O L T A X R O L L
 T A X A B L E SECTION OF THE ROLL - 1
 OWNERS NAME SEQUENCE
 UNIFORM PERCENT OF VALUE IS 100.00

PAGE 1081
 VALUATION DATE-JUL 01, 2016
 TAXABLE STATUS DATE-MAR 01, 2017

TAX MAP PARCEL NUMBER	PROPERTY LOCATION & CLASS	ASSESSMENT	EXEMPTION CODE-----	SCHOOL
CURRENT OWNERS NAME	SCHOOL DISTRICT	LAND	TAX DESCRIPTION	TAXABLE VALUE
CURRENT OWNERS ADDRESS	PARCEL SIZE/GRID COORD	TOTAL	SPECIAL DISTRICTS	TAX AMOUNT
***** 86.002-3-22.1 *****				
4038 Sh 812				ACCT 1- 33- 5.1 BILL 1823
86.002-3-22.1	240 Rural res		Heuvelton Cent Sch	50,000 1,005.91
Kelly G Kenneth	Heuvelton Centr 406404	12,200	School Tax/Library	50,000 5.97
Kelly Ruth Ann	Re:Old Sty 1.7 Sty	50,000		
4043 State Highway 812	0499sp37500			
Rensselaer Falls, NY 13680	FRNT 221.00 DPTH 200.00			
	ACRES 1.00			
	EAST-0229649 NRTH-1672665			
	DEED BOOK 1999 PG-7164			
	FULL MARKET VALUE	50,000		
TOTAL TAX ---				1,011.88**
				DATE #1 10/02/17
				AMT DUE 1,011.88
***** 86.002-3-21 *****				
4043 Sh 812				ACCT 1- 58-10 BILL 1824
86.002-3-21	210 1 Family Res		BAS STAR 41854	30,000
Kelly Ruth Ann	Heuvelton Centr 406404	13,000	Heuvelton Cent Sch	50,000 1,005.91
Kelly G Kenneth	ACRES 2.70	50,000	School Tax/Library	50,000 5.97
4043 State Highway 812	EAST-0229318 NRTH-1672754			
Rensselaer Falls, NY 13680	DEED BOOK 2009 PG-8830			
	FULL MARKET VALUE	50,000		
TOTAL TAX ---				408.33**
				DATE #1 10/02/17
				AMT DUE 408.33
***** 70.004-1-14.2 *****				
225 Bromaghin Rd				BILL 1825
70.004-1-14.2	270 Mfg housing		BAS STAR 41854	30,000
Kench Joyce W	Heuvelton Centr 406404	12,300	Heuvelton Cent Sch	80,000 1,609.45
Kench Donald	FRNT 210.00 DPTH	80,000	School Tax/Library	80,000 9.56
225 Bromaghin Rd	ACRES 1.30			
Ogdensburg, NY 13669	EAST-0185196 NRTH-1684081			
	DEED BOOK 1078 PG-967			
	FULL MARKET VALUE	80,000		
TOTAL TAX ---				1,015.47**
				DATE #1 10/02/17
				AMT DUE 1,015.47
***** 59.060-1-8 *****				
1141 Cr 4				ACCT 1- 96- 3 BILL 1826
59.060-1-8	210 1 Family Res		BAS STAR 41854	30,000
Kennedy George	Heuvelton Centr 406404	13,000	Heuvelton Cent Sch	130,000 2,615.35
Kennedy Nicole M	FRNT 300.00 DPTH 167.00	130,000	School Tax/Library	130,000 15.53
1141 County Route 4	BANK8888830			
Ogdensburg, NY 13669	EAST-0213964 NRTH-1703002			
	DEED BOOK 2004 PG-10623			
	FULL MARKET VALUE	130,000		
TOTAL TAX ---				2,027.34**
				DATE #1 10/02/17
				AMT DUE 2,027.34

STATE OF NEW YORK
 COUNTY - St Lawrence
 SCHOOL - Heuvelton Central
 TOWN - Oswegatchie
 SWIS - 406489

2 0 1 7 S C H O O L T A X R O L L
 T A X A B L E SECTION OF THE ROLL - 1
 OWNERS NAME SEQUENCE
 UNIFORM PERCENT OF VALUE IS 100.00

PAGE 1082
 VALUATION DATE-JUL 01, 2016
 TAXABLE STATUS DATE-MAR 01, 2017

TAX MAP PARCEL NUMBER	PROPERTY LOCATION & CLASS	ASSESSMENT	EXEMPTION CODE-----	SCHOOL
CURRENT OWNERS NAME	SCHOOL DISTRICT	LAND	TAX DESCRIPTION	TAXABLE VALUE
CURRENT OWNERS ADDRESS	PARCEL SIZE/GRID COORD	TOTAL	SPECIAL DISTRICTS	TAX AMOUNT
***** 59.004-2-74.1 *****				
59.004-2-74.1	5371 Sh 812			BILL 1827
Kerr Richard	270 Mfg housing		ENH STAR 41834	60,000
Kerr Peggy	Heuvelton Centr 406404	7,000	Heuvelton Cent Sch	1,207.09
5371 State Highway 812	Re:DW w/det gar	60,000	School Tax/Library	7.17
Ogdensburg, NY 13669	FRNT 100.00 DPTH 200.00			
	EAST-0209718 NRTH-1698516			
	DEED BOOK 2011 PG-17558			
	FULL MARKET VALUE	60,000		
TOTAL TAX ---				7.17**
			DATE #1	10/02/17
			AMT DUE	7.17
***** 71.004-2-15.1 *****				
71.004-2-15.1	Taylor Rd			BILL 1828
Kimble Truman	120 Field crops		Heuvelton Cent Sch	342.01
385 Hutchinson Rd	Heuvelton Centr 406404	13,800	School Tax/Library	2.03
Ogdensburg, NY 13669	Re:Old Barns Here	17,000		
	ACRES 12.90			
	EAST-0212116 NRTH-1683934			
	DEED BOOK 1059 PG-429			
	FULL MARKET VALUE	17,000		
TOTAL TAX ---				344.04**
			DATE #1	10/02/17
			AMT DUE	344.04
***** 71.004-2-17.1 *****				
71.004-2-17.1	381,385 Hutchinson Rd			BILL 1829
Kimble Truman	240 Rural res		Silo 42100	3,500
385 Hutchinson Rd	Heuvelton Centr 406404	33,400	BAS STAR 41854	30,000
Ogdensburg, NY 13669	Re:Deerfield Driving	180,000	Heuvelton Cent Sch	3,550.84
	Range & Farm		School Tax/Library	21.08
	ACRES 61.10 BANK8888150			
	EAST-0211090 NRTH-1683825			
	DEED BOOK 922 PG-689			
	FULL MARKET VALUE	180,000		
TOTAL TAX ---				2,968.38**
			DATE #1	10/02/17
			AMT DUE	2,968.38
***** 71.002-1-10.1 *****				
71.002-1-10.1	677 Cr 4			BILL 1830
King John W	210 1 Family Res		Heuvelton Cent Sch	905.31
King Sherry L	Heuvelton Centr 406404	7,800	School Tax/Library	5.38
320 Pine St	Re:1112sp48000	45,000		
Ogdensburg, NY 13669	400x61x395x79			
	FRNT 400.00 DPTH 70.00			
	EAST-0206050 NRTH-1694590			
	DEED BOOK 2012 PG-20463			
	FULL MARKET VALUE	45,000		
TOTAL TAX ---				910.69**
			DATE #1	10/02/17
			AMT DUE	910.69

STATE OF NEW YORK
 COUNTY - St Lawrence
 SCHOOL - Heuvelton Central
 TOWN - Oswegatchie
 SWIS - 406489

2 0 1 7 S C H O O L T A X R O L L
 T A X A B L E SECTION OF THE ROLL - 1
 OWNERS NAME SEQUENCE
 UNIFORM PERCENT OF VALUE IS 100.00

PAGE 1083
 VALUATION DATE-JUL 01, 2016
 TAXABLE STATUS DATE-MAR 01, 2017

TAX MAP PARCEL NUMBER	PROPERTY LOCATION & CLASS	ASSESSMENT	EXEMPTION CODE-----	SCHOOL
CURRENT OWNERS NAME	SCHOOL DISTRICT	LAND	TAX DESCRIPTION	TAXABLE VALUE
CURRENT OWNERS ADDRESS	PARCEL SIZE/GRID COORD	TOTAL	SPECIAL DISTRICTS	TAX AMOUNT
***** 86.001-3-1.1 *****				
2659 Sh 184				ACCT 1- 59- 4.1 BILL 1831
86.001-3-1.1	240 Rural res		ENH STAR 41834	65,500
Kingsley David H	Heuvelton Centr 406404	70,000	Heuvelton Cent Sch	3,420.08
Kingsley Deborah S	ACRES 111.10	170,000	School Tax/Library	20.31
2659 State Highway 184	EAST-0218757 NRTH-1679375			
Heuvelton, NY 13654	DEED BOOK 1056 PG-91			
	FULL MARKET VALUE	170,000		
TOTAL TAX ---				2,122.65**
				DATE #1 10/02/17
				AMT DUE 2,122.65
***** 59.002-2-8.1 *****				
6498 Sh 68				ACCT 1- 69-11 BILL 1832
59.002-2-8.1	210 1 Family Res		Heuvelton Cent Sch	50,000
Kio Alan R	Heuvelton Centr 406404	12,900	School Tax/Library	1,005.91
562 Five Mile Line Rd	Re:1.7 Sty Old Sty	50,000		5.97
Lisbon, NY 13658	FRNT 200.00 DPTH 545.00			
	ACRES 2.50			
	EAST-0212854 NRTH-1706456			
	DEED BOOK 2015 PG-12824			
	FULL MARKET VALUE	50,000		
TOTAL TAX ---				1,011.88**
				DATE #1 10/02/17
				AMT DUE 1,011.88
***** 59.002-2-8.21 *****				
59.002-2-8.21	Sh 68			BILL 1833
Kio Alan R	314 Rural vac<10		Heuvelton Cent Sch	5,200
Kio Sue E	Heuvelton Centr 406404	5,200	School Tax/Library	104.61
562 Five Mile Line Rd	ACRES 4.50	5,200		0.62
Lisbon, NY 13658	EAST-0212356 NRTH-1706651			
	DEED BOOK 2015 PG-13545			
	FULL MARKET VALUE	5,200		
TOTAL TAX ---				105.23**
				DATE #1 10/02/17
				AMT DUE 105.23
***** 59.004-3-37 *****				
59.004-3-37	5260 Sh 812			ACCT 1- 59-10 BILL 1834
Kirby George	433 Auto body		Heuvelton Cent Sch	60,000
5260 State Highway 812	Heuvelton Centr 406404	30,000	School Tax/Library	1,207.09
Ogdensburg, NY 13669	FRNT 233.00 DPTH 333.00	60,000		7.17
	ACRES 1.80			
	EAST-0211517 NRTH-1696459			
	DEED BOOK 813 PG-00596			
	FULL MARKET VALUE	60,000		
TOTAL TAX ---				1,214.26**
				DATE #1 10/02/17
				AMT DUE 1,214.26

STATE OF NEW YORK
 COUNTY - St Lawrence
 SCHOOL - Heuvelton Central
 TOWN - Oswegatchie
 SWIS - 406489

2 0 1 7 S C H O O L T A X R O L L
 T A X A B L E SECTION OF THE ROLL - 1
 OWNERS NAME SEQUENCE
 UNIFORM PERCENT OF VALUE IS 100.00

PAGE 1084
 VALUATION DATE-JUL 01, 2016
 TAXABLE STATUS DATE-MAR 01, 2017

TAX MAP PARCEL NUMBER	PROPERTY LOCATION & CLASS	ASSESSMENT	EXEMPTION CODE-----	SCHOOL
CURRENT OWNERS NAME	SCHOOL DISTRICT	LAND	TAX DESCRIPTION	TAXABLE VALUE
CURRENT OWNERS ADDRESS	PARCEL SIZE/GRID COORD	TOTAL	SPECIAL DISTRICTS	TAX AMOUNT
***** 59.004-3-45.2 *****				
59.004-3-45.2	57 Pinkerton Rd			BILL 1835
Kirby George Jr	270 Mfg housing		BAS STAR 41854	30,000
57 Pinkerton Rd	Heuvelton Centr 406404	13,500	Heuvelton Cent Sch	945.55
Ogdensburg, NY 13669	FRNT 440.00 DPTH 370.00	47,000	School Tax/Library	5.61
	ACRES 3.70			
	EAST-0212282 NRTH-1697063			
	DEED BOOK 1086 PG-842			
	FULL MARKET VALUE	47,000		
			TOTAL TAX ---	347.62**
			DATE #1	10/02/17
			AMT DUE	347.62
***** 71.002-2-16.2 *****				
71.002-2-16.2	43 Dump Rd			BILL 1836
Kirby George M	475 Junkyard		Heuvelton Cent Sch	1,307.68
Kirby George M Jr	Heuvelton Centr 406404	30,000	School Tax/Library	7.76
5129 State Highway 812	FRNT 754.00 DPTH	65,000		
Ogdensburg, NY 13669	ACRES 39.30			
	EAST-0214048 NRTH-1694174			
	DEED BOOK 1998 PG-87			
	FULL MARKET VALUE	65,000		
			TOTAL TAX ---	1,315.44**
			DATE #1	10/02/17
			AMT DUE	1,315.44
***** 59.004-3-45.1 *****				
59.004-3-45.1	11 Pinkerton Rd			BILL 1837
Kirby George M Jr	270 Mfg housing		Heuvelton Cent Sch	502.95
5129 State Highway 812	Heuvelton Centr 406404	14,600	School Tax/Library	2.99
Ogdensburg, NY 13669	Re:M.H. Used As Fence For	25,000		
	Auto Yard			
	630'ff			
PRIOR OWNER ON 3/01/2017	ACRES 5.80			
Kirby George M Jr	EAST-0211787 NRTH-1696729			
	DEED BOOK 2016 PG-6517			
	FULL MARKET VALUE	25,000		
			TOTAL TAX ---	505.94**
			DATE #1	10/02/17
			AMT DUE	505.94
***** 71.002-2-16.12 *****				
71.002-2-16.12	5129 SH 812			BILL 1838
Kirby George Milford Jr	210 1 Family Res		Heuvelton Cent Sch	1,659.74
57 Pinkerton Rd	Heuvelton Centr 406404	13,200	School Tax/Library	9.85
Ogdensburg, NY 13669	FRNT 410.00 DPTH	82,500		
	ACRES 3.00 BANK8888869			
	EAST-0213419 NRTH-1693065			
	DEED BOOK 2016 PG-12311			
	FULL MARKET VALUE	82,500		
			TOTAL TAX ---	1,669.59**
			DATE #1	10/02/17
			AMT DUE	1,669.59

STATE OF NEW YORK
 COUNTY - St Lawrence
 SCHOOL - Heuvelton Central
 TOWN - Oswegatchie
 SWIS - 406489

2 0 1 7 S C H O O L T A X R O L L
 T A X A B L E SECTION OF THE ROLL - 1
 OWNERS NAME SEQUENCE
 UNIFORM PERCENT OF VALUE IS 100.00

PAGE 1085
 VALUATION DATE-JUL 01, 2016
 TAXABLE STATUS DATE-MAR 01, 2017

TAX MAP PARCEL NUMBER	PROPERTY LOCATION & CLASS	ASSESSMENT	EXEMPTION CODE-----	SCHOOL
CURRENT OWNERS NAME	SCHOOL DISTRICT	LAND	TAX DESCRIPTION	TAXABLE VALUE
CURRENT OWNERS ADDRESS	PARCEL SIZE/GRID COORD	TOTAL	SPECIAL DISTRICTS	TAX AMOUNT
***** 59.004-3-32.21 *****				
140,144	Pinkerton Rd			ACCT 1- 59-12.2 BILL 1839
59.004-3-32.21	270 Mfg housing		ENH STAR 41834	45,000
Kirby Steven	Heuvelton Centr 406404	18,800	Heuvelton Cent Sch	45,000 905.31
Kirby Paula	FRNT 200.00 DPTH	45,000	School Tax/Library	45,000 5.38
140 Pinkerton Rd	ACRES 14.20			
Ogdensburg, NY 13669	EAST-0214959 NRTH-1697345			
	DEED BOOK 980 PG-00898			
	FULL MARKET VALUE	45,000		
TOTAL TAX ---				5.38**
				DATE #1 10/02/17
				AMT DUE 5.38
***** 59.004-3-46 *****				
59.004-3-46	Pinkerton Rd			ACCT 1- 59-11.3 BILL 1840
Kirby Steven M	314 Rural vac<10		Heuvelton Cent Sch	5,000 100.59
Kirby Paula M	Heuvelton Centr 406404	5,000	School Tax/Library	5,000 0.60
140 Pinkerton Rd	ACRES 3.20	5,000		
Ogdensburg, NY 13669	EAST-0213396 NRTH-1697823			
	DEED BOOK 2001 PG-18049			
	FULL MARKET VALUE	5,000		
TOTAL TAX ---				101.19**
				DATE #1 10/02/17
				AMT DUE 101.19
***** 59.004-3-36 *****				
59.004-3-36	6 Pinkerton Rd			ACCT 1- 59-13 BILL 1841
Knapp Allen	210 1 Family Res		BAS STAR 41854	30,000
6 Pinkerton Rd	Heuvelton Centr 406404	12,400	Heuvelton Cent Sch	60,000 1,207.09
Ogdensburg, NY 13669	FRNT 200.00 DPTH 300.00	60,000	School Tax/Library	60,000 7.17
	ACRES 1.40 BANK8888288			
	EAST-0211642 NRTH-1696235			
	DEED BOOK 2005 PG-15188			
	FULL MARKET VALUE	60,000		
TOTAL TAX ---				610.71**
				DATE #1 10/02/17
				AMT DUE 610.71
***** 71.004-2-6.12 *****				
71.004-2-6.12	522 Horseshoe Rd			BILL 1842
Knauf Arthur R	210 1 Family Res		BAS STAR 41854	30,000
Knauf Barbara K	Heuvelton Centr 406404	12,600	Heuvelton Cent Sch	165,000 3,319.49
522 Horseshoe Rd	Re:Cape Cod Style 2.0 Sty	165,000	School Tax/Library	165,000 19.71
Heuvelton, NY 13654	ACRES 1.90			
	EAST-0214436 NRTH-1683050			
	DEED BOOK 1999 PG-721			
	FULL MARKET VALUE	165,000		
TOTAL TAX ---				2,735.65**
				DATE #1 10/02/17
				AMT DUE 2,735.65

STATE OF NEW YORK
 COUNTY - St Lawrence
 SCHOOL - Heuvelton Central
 TOWN - Oswegatchie
 SWIS - 406489

2 0 1 7 S C H O O L T A X R O L L
 T A X A B L E SECTION OF THE ROLL - 1
 OWNERS NAME SEQUENCE
 UNIFORM PERCENT OF VALUE IS 100.00

PAGE 1086
 VALUATION DATE-JUL 01, 2016
 TAXABLE STATUS DATE-MAR 01, 2017

TAX MAP PARCEL NUMBER	PROPERTY LOCATION & CLASS	ASSESSMENT	EXEMPTION CODE-----	SCHOOL
CURRENT OWNERS NAME	SCHOOL DISTRICT	LAND	TAX DESCRIPTION	TAXABLE VALUE
CURRENT OWNERS ADDRESS	PARCEL SIZE/GRID COORD	TOTAL	SPECIAL DISTRICTS	TAX AMOUNT
***** 59.004-2-9.11 *****				
59.004-2-9.11	Sh 812			ACCT 1- 26-10 BILL 1843
Knollwood Farm, LLC	105 Vac farmland		Ag Distric 41720	9,965
322 Wood Rd	Heuvelton Centr 406404	30,000	Heuvelton Cent Sch	20,035 403.07
Lisbon, NY 13658	Re:Main Farm in Lisbon	30,000	School Tax/Library	20,035 2.39
	0408sp60000vac			
	ACRES 37.60 BANK9999985			
MAY BE SUBJECT TO PAYMENT	EAST-0207806 NRTH-1701446			
UNDER AGDIST LAW TIL 2021	DEED BOOK 2008 PG-6807			
	FULL MARKET VALUE	30,000		
			TOTAL TAX ---	405.46**
			DATE #1	10/02/17
			AMT DUE	405.46
***** 59.004-2-65.212 *****				
59.004-2-65.212	Delaney Rd			BILL 1844
Knollwood Farm, LLC	105 Vac farmland		Ag Distric 41720	26,256
322 Wood Rd	Heuvelton Centr 406404	40,000	Heuvelton Cent Sch	13,744 276.50
Lisbon, NY 13658	Re:07sp40000vac	40,000	School Tax/Library	13,744 1.64
	ACRES 29.50 BANK9999985			
	EAST-0205345 NRTH-1699941			
MAY BE SUBJECT TO PAYMENT	DEED BOOK 2007 PG-20099			
UNDER AGDIST LAW TIL 2021	FULL MARKET VALUE	40,000		
			TOTAL TAX ---	278.14**
			DATE #1	10/02/17
			AMT DUE	278.14
***** 59.002-2-24.22 *****				
59.002-2-24.22	Off SH 68			BILL 1845
Knollwood Farms, LLC	105 Vac farmland		Heuvelton Cent Sch	70,000 1,408.27
322 Wood Rd	Heuvelton Centr 406404	70,000	School Tax/Library	70,000 8.36
Lisbon, NY 13658-3277	Re:0408sp325000vac	70,000		
	ACRES 77.30 BANK9999985			
	EAST-0209428 NRTH-1706302			
	DEED BOOK 2008 PG-6805			
	FULL MARKET VALUE	70,000		
			TOTAL TAX ---	1,416.63**
			DATE #1	10/02/17
			AMT DUE	1,416.63
***** 71.003-1-13.21 *****				
71.003-1-13.21	74,80 Cr 4			ACCT 1- 91-11.2 BILL 1846
Knowlton Lisa A	210 1 Family Res		BAS STAR 41854	30,000
74 County Route 4	Heuvelton Centr 406404	12,700	Heuvelton Cent Sch	80,000 1,609.45
Ogdensburg, NY 13669	Re:1012sp65000	80,000	School Tax/Library	80,000 9.56
	FRNT 346.00 DPTH			
	ACRES 2.00			
	EAST-0195951 NRTH-1683396			
	DEED BOOK 2012 PG-16066			
	FULL MARKET VALUE	80,000		
			TOTAL TAX ---	1,015.47**
			DATE #1	10/02/17
			AMT DUE	1,015.47

STATE OF NEW YORK
 COUNTY - St Lawrence
 SCHOOL - Heuvelton Central
 TOWN - Oswegatchie
 SWIS - 406489

2 0 1 7 S C H O O L T A X R O L L
 T A X A B L E SECTION OF THE ROLL - 1
 OWNERS NAME SEQUENCE
 UNIFORM PERCENT OF VALUE IS 100.00

PAGE 1087
 VALUATION DATE-JUL 01, 2016
 TAXABLE STATUS DATE-MAR 01, 2017

TAX MAP PARCEL NUMBER	PROPERTY LOCATION & CLASS	ASSESSMENT	EXEMPTION CODE-----	SCHOOL
CURRENT OWNERS NAME	SCHOOL DISTRICT	LAND	TAX DESCRIPTION	TAXABLE VALUE
CURRENT OWNERS ADDRESS	PARCEL SIZE/GRID COORD	TOTAL	SPECIAL DISTRICTS	TAX AMOUNT
*****				71.003-1-13.22 *****
	Cr 4			BILL 1847
71.003-1-13.22	311 Res vac land		Heuvelton Cent Sch	10,000 201.18
Knowlton Tyler K	Heuvelton Centr 406404	10,000	School Tax/Library	10,000 1.19
718 Greene St	FRNT 246.00 DPTH	10,000		
Ogdensburg, NY 13669	ACRES 1.50			
	EAST-0195744 NRTH-1683212			
	DEED BOOK 2013 PG-8285			
	FULL MARKET VALUE	10,000		
TOTAL TAX ---				202.37**
				DATE #1 10/02/17
				AMT DUE 202.37
*****				59.004-2-15.2 *****
	829 Cr 4			ACCT 1- 60- 9.2 BILL 1848
59.004-2-15.2	210 1 Family Res		BAS STAR 41854	30,000
Koscinski Michael S	Heuvelton Centr 406404	12,200	Heuvelton Cent Sch	118,000 2,373.94
Koscinski Ann	Re:2.0 sty colonial w/att	118,000	School Tax/Library	118,000 14.10
PO Box 1182	200x250x200x217			
Ogdensburg, NY 13669	FRNT 200.00 DPTH 234.00			
	EAST-0209016 NRTH-1696632			
	DEED BOOK 2003 PG-10402			
	FULL MARKET VALUE	118,000		
TOTAL TAX ---				1,784.49**
				DATE #1 10/02/17
				AMT DUE 1,784.49
*****				59.004-2-15.3 *****
	Cr 4			ACCT 1- 60- 9.3 BILL 1849
59.004-2-15.3	311 Res vac land		Heuvelton Cent Sch	6,000 120.71
Koscinski Michael S	Heuvelton Centr 406404	6,000	School Tax/Library	6,000 0.72
PO Box 1182	Re:Eel Weir Rd	6,000		
Ogdensburg, NY 13669	FRNT 100.00 DPTH 217.00			
	EAST-0209136 NRTH-1696701			
	DEED BOOK 1115 PG-322			
	FULL MARKET VALUE	6,000		
TOTAL TAX ---				121.43**
				DATE #1 10/02/17
				AMT DUE 121.43
*****				71.003-1-23 *****
	5078 Cr 6			ACCT 1- 46-12 BILL 1850
71.003-1-23	240 Rural res		ENH STAR 41834	65,000
Kukie John J	Heuvelton Centr 406404	22,100	Heuvelton Cent Sch	65,000 1,307.68
5078 County Route 6	ACRES 20.80	65,000	School Tax/Library	65,000 7.76
Ogdensburg, NY 13669	EAST-0194906 NRTH-1684820			
	DEED BOOK 1999 PG-2258			
	FULL MARKET VALUE	65,000		
TOTAL TAX ---				7.76**
				DATE #1 10/02/17
				AMT DUE 7.76

STATE OF NEW YORK
 COUNTY - St Lawrence
 SCHOOL - Heuvelton Central
 TOWN - Oswegatchie
 SWIS - 406489

2 0 1 7 S C H O O L T A X R O L L
 T A X A B L E SECTION OF THE ROLL - 1
 OWNERS NAME SEQUENCE
 UNIFORM PERCENT OF VALUE IS 100.00

PAGE 1088
 VALUATION DATE-JUL 01, 2016
 TAXABLE STATUS DATE-MAR 01, 2017

TAX MAP PARCEL NUMBER	PROPERTY LOCATION & CLASS	ASSESSMENT	EXEMPTION CODE-----	SCHOOL
CURRENT OWNERS NAME	SCHOOL DISTRICT	LAND	TAX DESCRIPTION	TAXABLE VALUE
CURRENT OWNERS ADDRESS	PARCEL SIZE/GRID COORD	TOTAL	SPECIAL DISTRICTS	TAX AMOUNT
***** 71.004-2-10.12 *****				
520 Horseshoe Rd	210 1 Family Res		ENH STAR 41834	BILL 1851
71.004-2-10.12	Heuvelton Centr 406404	12,500	Heuvelton Cent Sch	65,500
Kukrus Henn & Hannelore	FRNT 210.00 DPTH 185.00	187,000	School Tax/Library	3,762.08
522 Horseshoe Rd	EAST-0214259 NRTH-1682881			22.34
Heuvelton, NY 13654	DEED BOOK 2012 PG-19113			
	FULL MARKET VALUE	187,000		
TOTAL TAX ---				2,466.69**
				DATE #1 10/02/17
				AMT DUE 2,466.69

STATE OF NEW YORK
 COUNTY - St Lawrence
 SCHOOL - Heuvelton Central
 TOWN - Oswegatchie
 SWIS - 406489

2017 SCHOOL TAX ROLL
 TAXABLE SECTION OF THE ROLL - 1
 NAME SECTION - K
 UNIFORM PERCENT OF VALUE IS 100.00

PAGE 1089
 VALUATION DATE-JUL 01, 2016
 TAXABLE STATUS DATE-MAR 01, 2017
 RPS155/V04/L015
 CURRENT DATE 8/24/2017

*** SPECIAL DISTRICT SUMMARY ***

CODE	DISTRICT NAME	TOTAL PARCELS	EXTENSION TYPE	EXTENSION VALUE	AD VALOREM VALUE	EXEMPT AMOUNT	TAXABLE VALUE	TOTAL TAX
------	---------------	---------------	----------------	-----------------	------------------	---------------	---------------	-----------

NO SPECIAL DISTRICTS AT THIS LEVEL

*** SCHOOL DISTRICT SUMMARY ***

CODE	DISTRICT NAME	TOTAL PARCELS	ASSESSED LAND	ASSESSED TOTAL	EXEMPT AMOUNT	TOTAL TAXABLE	TOTAL TAX
					----- STAR AMOUNT	----- STAR TAXABLE	
	Heuvelton Central	37	954,900	2643,700	39,721	2,603,979	
406404					631,000	1,972,979	40,003.68
	S U B - T O T A L	37	954,900	2643,700	39,721	2,603,979	
	S U B - T O T A L (CONT)				631,000	1,972,979	40,003.68
	T O T A L	37	954,900	2643,700	39,721	2,603,979	
	T O T A L (CONT)				631,000	1,972,979	40,003.68

*** SYSTEM CODES SUMMARY ***

NO SYSTEM EXEMPTIONS AT THIS LEVEL

*** EXEMPTION SUMMARY ***

CODE	DESCRIPTION	TOTAL PARCELS	SCHOOL
41720	Ag Distric	2	36,221
41834	ENH STAR	5	301,000
41854	BAS STAR	11	330,000
42100	Silo	1	3,500
	T O T A L	19	670,721

STATE OF NEW YORK
 COUNTY - St Lawrence
 SCHOOL - Heuvelton Central
 TOWN - Oswegatchie
 SWIS - 406489

2 0 1 7 S C H O O L T A X R O L L
 T A X A B L E SECTION OF THE ROLL - 1
 N A M E S E C T I O N - K
 UNIFORM PERCENT OF VALUE IS 100.00

PAGE 1090
 VALUATION DATE-JUL 01, 2016
 TAXABLE STATUS DATE-MAR 01, 2017
 RPS155/V04/L015
 CURRENT DATE 8/24/2017

*** G R A N D T O T A L S ***

ROLL SEC	DESCRIPTION	TOTAL PARCELS	ASSESSED LAND	ASSESSED TOTAL	EXEMPT AMOUNT ----- STAR AMOUNT	TOTAL TAXABLE ----- STAR TAXABLE	TAX RATE	TOTAL TAX
	Heuvelton Cent Sch		954,900	2643,700	39,721	2,603,979		
	School Tax/Library		954,900	2643,700	631,000 39,721	1,972,979 2,603,979		39,692.61
	SPEC DIST TAXES					2,603,979		311.07
1	TAXABLE	37						40,003.68

STATE OF NEW YORK
 COUNTY - St Lawrence
 SCHOOL - Heuvelton Central
 TOWN - Oswegatchie
 SWIS - 406489

2 0 1 7 S C H O O L T A X R O L L
 T A X A B L E SECTION OF THE ROLL - 1
 OWNERS NAME SEQUENCE
 UNIFORM PERCENT OF VALUE IS 100.00

PAGE 1091
 VALUATION DATE-JUL 01, 2016
 TAXABLE STATUS DATE-MAR 01, 2017

TAX MAP PARCEL NUMBER	PROPERTY LOCATION & CLASS	ASSESSMENT	EXEMPTION CODE-----	SCHOOL
CURRENT OWNERS NAME	SCHOOL DISTRICT	LAND	TAX DESCRIPTION	TAXABLE VALUE
CURRENT OWNERS ADDRESS	PARCEL SIZE/GRID COORD	TOTAL	SPECIAL DISTRICTS	TAX AMOUNT
***** 60.001-1-1.11 *****				
5926A Sh 68				ACCT 1- 60- 7.1 BILL 1852
60.001-1-1.11	240 Rural res		ENH STAR 41834	65,500
Labarge Calvin Jr	Heuvelton Centr 406404	38,400	Heuvelton Cent Sch	120,000 2,414.17
Labarge Rachael	ACRES 80.90	120,000	School Tax/Library	120,000 14.33
5926A State Highway 68	EAST-0216572 NRTH-1706471			
Ogdensburg, NY 13669	DEED BOOK 604 PG-00196			
	FULL MARKET VALUE	120,000		
			TOTAL TAX ---	1,110.77**
			DATE #1	10/02/17
			AMT DUE	1,110.77
***** 72.001-4-6 *****				
100 Mcilwee Rd				BILL 1853
72.001-4-6	210 1 Family Res		BAS STAR 41854	30,000
Ladouceur Edward M	Heuvelton Centr 406404	12,300	Heuvelton Cent Sch	85,000 1,710.04
PO Box 457	FRNT 150.00 DPTH	85,000	School Tax/Library	85,000 10.15
Heuvelton, NY 13654	ACRES 1.30 BANK8888830			
	EAST-0218817 NRTH-1689131			
	DEED BOOK 1072 PG-205			
	FULL MARKET VALUE	85,000		
			TOTAL TAX ---	1,116.65**
			DATE #1	10/02/17
			AMT DUE	1,116.65
***** 71.002-2-11 *****				
157 Hutchinson Rd				ACCT 1- 56-10 BILL 1854
71.002-2-11	240 Rural res		BAS STAR 41854	30,000
Ladouceur Family Trust	Heuvelton Centr 406404	44,000	Heuvelton Cent Sch	150,000 3,017.72
157 Hutchinson Rd	ACRES 108.00	150,000	School Tax/Library	150,000 17.92
Ogdensburg, NY 13669	EAST-0213122 NRTH-1688600			
	DEED BOOK 2006 PG-18133			
	FULL MARKET VALUE	150,000		
			TOTAL TAX ---	2,432.09**
			DATE #1	10/02/17
			AMT DUE	2,432.09
***** 59.004-2-53 *****				
5383 Sh 812				ACCT 1- 60- 9.5 BILL 1855
59.004-2-53	210 1 Family Res		BAS STAR 41854	30,000
Ladouceur Jamie M	Heuvelton Centr 406404	12,400	Heuvelton Cent Sch	95,000 1,911.22
Ladouceur Elizabeth A	Re:Two Story	95,000	School Tax/Library	95,000 11.35
5383 State Highway 812	FRNT 200.00 DPTH 300.00			
Ogdensburg, NY 13669	ACRES 1.40 BANK8888830			
	EAST-0209551 NRTH-1698694			
	DEED BOOK 2012 PG-16812			
	FULL MARKET VALUE	95,000		
			TOTAL TAX ---	1,319.03**
			DATE #1	10/02/17
			AMT DUE	1,319.03

STATE OF NEW YORK
 COUNTY - St Lawrence
 SCHOOL - Heuvelton Central
 TOWN - Oswegatchie
 SWIS - 406489

2 0 1 7 S C H O O L T A X R O L L
 T A X A B L E SECTION OF THE ROLL - 1
 OWNERS NAME SEQUENCE
 UNIFORM PERCENT OF VALUE IS 100.00

PAGE 1092
 VALUATION DATE-JUL 01, 2016
 TAXABLE STATUS DATE-MAR 01, 2017

TAX MAP PARCEL NUMBER	PROPERTY LOCATION & CLASS	ASSESSMENT	EXEMPTION CODE-----	SCHOOL
CURRENT OWNERS NAME	SCHOOL DISTRICT	LAND	TAX DESCRIPTION	TAXABLE VALUE
CURRENT OWNERS ADDRESS	PARCEL SIZE/GRID COORD	TOTAL	SPECIAL DISTRICTS	TAX AMOUNT

70.004-1-26.1	Lovejoy Rd		70.004-1-26.1	*****
LaFave Cindy G	314 Rural vac<10		ACCT 1- 39-13	BILL 1856
701 Pickering St	Heuvelton Centr 406404	10,700	Heuvelton Cent Sch	215.26
Ogdensburg, NY 13669-3342	FRNT 100.00 DPTH	10,700	School Tax/Library	1.28
	ACRES 2.20			
	EAST-0184658 NRTH-1686159			
	DEED BOOK 2007 PG-13074			
	FULL MARKET VALUE	10,700		
			TOTAL TAX ---	216.54**
			DATE #1	10/02/17
			AMT DUE	216.54

59.004-3-39	Sh 812		59.004-3-39	*****
LaFave Lee	314 Rural vac<10		ACCT 1- 81- 6	BILL 1857
5475 State Highway 37	Heuvelton Centr 406404	9,000	Heuvelton Cent Sch	181.06
Ogdensburg, NY 13669-5251	Re:09sp7000vac	9,000	School Tax/Library	1.08
	FRNT 408.00 DPTH			
	ACRES 7.70			
	EAST-0211013 NRTH-1697603			
	DEED BOOK 2009 PG-1377			
	FULL MARKET VALUE	9,000		
			TOTAL TAX ---	182.14**
			DATE #1	10/02/17
			AMT DUE	182.14

59.004-3-47.3	Cr 4		59.004-3-47.3	*****
LaFave Roland Jr	312 Vac w/imprv			BILL 1858
LaFlair Lee A	Heuvelton Centr 406404	30,000	Heuvelton Cent Sch	2,011.81
5475 State Highway 37	Re:1004sp7000vac	100,000	School Tax/Library	11.95
Ogdensburg, NY 13669-5251	183x448x222x450			
	FRNT 183.00 DPTH 448.00			
	ACRES 2.10			
	EAST-0209874 NRTH-1699926			
	DEED BOOK 2004 PG-21388			
	FULL MARKET VALUE	100,000		
			TOTAL TAX ---	2,023.76**
			DATE #1	10/02/17
			AMT DUE	2,023.76

59.004-3-47.12	CR 4		59.004-3-47.12	*****
LaFave Roland L Jr	475 Junkyard			BILL 1859
5475 State Highway 37	Heuvelton Centr 406404	60,000	Heuvelton Cent Sch	1,207.09
Ogdensburg, NY 13669-5251	FRNT 852.00 DPTH	60,000	School Tax/Library	7.17
	ACRES 16.10			
	EAST-0210457 NRTH-1700134			
	DEED BOOK 2007 PG-14695			
	FULL MARKET VALUE	60,000		
			TOTAL TAX ---	1,214.26**
			DATE #1	10/02/17
			AMT DUE	1,214.26



STATE OF NEW YORK
 COUNTY - St Lawrence
 SCHOOL - Heuvelton Central
 TOWN - Oswegatchie
 SWIS - 406489

2 0 1 7 S C H O O L T A X R O L L
 T A X A B L E SECTION OF THE ROLL - 1
 OWNERS NAME SEQUENCE
 UNIFORM PERCENT OF VALUE IS 100.00

PAGE 1093
 VALUATION DATE-JUL 01, 2016
 TAXABLE STATUS DATE-MAR 01, 2017

TAX MAP PARCEL NUMBER	PROPERTY LOCATION & CLASS	ASSESSMENT	EXEMPTION CODE-----	SCHOOL
CURRENT OWNERS NAME	SCHOOL DISTRICT	LAND	TAX DESCRIPTION	TAXABLE VALUE
CURRENT OWNERS ADDRESS	PARCEL SIZE/GRID COORD	TOTAL	SPECIAL DISTRICTS	TAX AMOUNT
***** 60.003-1-8 *****				
60.003-1-8	718 724 Irish Settlement Rd			ACCT 1- 60-12 BILL 1860
Lafave Rolland	449 Other Storang		Heuvelton Cent Sch	80,000 1,609.45
Lafave Sheran	Heuvelton Centr 406404	30,000	School Tax/Library	80,000 9.56
711 Irish Settlement Rd	Used Auto/trash Removal	80,000		
Ogdensburg, NY 13669	FRNT 550.00 DPTH			
	ACRES 12.30			
	EAST-0218183 NRTH-1702308			
	DEED BOOK 867 PG-00227			
	FULL MARKET VALUE	80,000		
			TOTAL TAX ---	1,619.01**
			DATE #1	10/02/17
			AMT DUE	1,619.01
***** 60.003-1-9 *****				
60.003-1-9	711 Irish Settlement Rd			ACCT 1- 60-13 BILL 1861
Lafave Rolland	240 Rural res		ENH STAR 41834	65,500
Lafave Sheran	Heuvelton Centr 406404	21,700	Heuvelton Cent Sch	80,000 1,609.45
711 Irish Settlement Rd	ACRES 20.00	80,000	School Tax/Library	80,000 9.56
Ogdensburg, NY 13669	EAST-0216713 NRTH-1701025			
	DEED BOOK 2003 PG-19375			
	FULL MARKET VALUE	80,000		
			TOTAL TAX ---	301.27**
			DATE #1	10/02/17
			AMT DUE	301.27
***** 59.060-1-6 *****				
59.060-1-6	1157 Cr 4			ACCT 1- 92- 2 BILL 1862
LaFlair Richard H	210 1 Family Res		BAS STAR 41854	30,000
LaFlair Teresa S	Heuvelton Centr 406404	12,700	Heuvelton Cent Sch	90,000 1,810.63
1157 County Route 4	Re:0698sp60000	90,000	School Tax/Library	90,000 10.75
Ogdensburg, NY 13669	FRNT 400.00 DPTH			
	ACRES 2.50			
	EAST-0214390 NRTH-1703376			
	DEED BOOK 1998 PG-4462			
	FULL MARKET VALUE	90,000		
			TOTAL TAX ---	1,217.84**
			DATE #1	10/02/17
			AMT DUE	1,217.84
***** 70.004-1-25.2 *****				
70.004-1-25.2	130 Lovejoy Rd			BILL 1863
LaFlair William	322 Rural vac>10		Heuvelton Cent Sch	15,000 301.77
817 Congress St	Heuvelton Centr 406404	15,000	School Tax/Library	15,000 1.79
Ogdensburg, NY 13669	Re:No Structure Here	15,000		
	Re:102001sp9000vac			
	FRNT 1036.00 DPTH			
	ACRES 14.40			
	EAST-0183382 NRTH-1685203			
	DEED BOOK 2006 PG-4842			
	FULL MARKET VALUE	15,000		
			TOTAL TAX ---	303.56**
			DATE #1	10/02/17
			AMT DUE	303.56



STATE OF NEW YORK
 COUNTY - St Lawrence
 SCHOOL - Heuvelton Central
 TOWN - Oswegatchie
 SWIS - 406489

2 0 1 7 S C H O O L T A X R O L L
 T A X A B L E SECTION OF THE ROLL - 1
 OWNERS NAME SEQUENCE
 UNIFORM PERCENT OF VALUE IS 100.00

PAGE 1094
 VALUATION DATE-JUL 01, 2016
 TAXABLE STATUS DATE-MAR 01, 2017

TAX MAP PARCEL NUMBER	PROPERTY LOCATION & CLASS	ASSESSMENT	EXEMPTION CODE-----	SCHOOL
CURRENT OWNERS NAME	SCHOOL DISTRICT	LAND	TAX DESCRIPTION	TAXABLE VALUE
CURRENT OWNERS ADDRESS	PARCEL SIZE/GRID COORD	TOTAL	SPECIAL DISTRICTS	TAX AMOUNT
***** 84.002-1-13.112 *****				
84.002-1-13.112	125 Tallman Rd			BILL 1864
LaForty Tonya	270 Mfg housing		Heuvelton Cent Sch	804.72
125 Tallman Rd	Heuvelton Centr 406404	12,400	School Tax/Library	4.78
Ogdensburg, NY 13669	Also 2003/2322	40,000		
	FRNT 150.00 DPTH 436.00			
	ACRES 1.40			
	EAST-0189108 NRTH-1675836			
	DEED BOOK 2010 PG-5164			
	FULL MARKET VALUE	40,000		
			TOTAL TAX ---	809.50**
			DATE #1	10/02/17
			AMT DUE	809.50
***** 72.003-3-13.1 *****				
72.003-3-13.1	444 River Rd			BILL 1865
Lake Daniel J	210 1 Family Res		Heuvelton Cent Sch	1,106.50
424 River Rd	Heuvelton Centr 406404	31,800	School Tax/Library	6.57
Heuvelton, NY 13654	Re:Old Style 1.5 Sty	55,000		
	400x60x336x185			
	FRNT 400.00 DPTH			
	ACRES 1.20			
	EAST-0227210 NRTH-1680284			
	DEED BOOK 2010 PG-8509			
	FULL MARKET VALUE	55,000		
			TOTAL TAX ---	1,113.07**
			DATE #1	10/02/17
			AMT DUE	1,113.07
***** 72.004-1-13.11 *****				
72.004-1-13.11	Cr 15			BILL 1866
Lake Daniel J	314 Rural vac<10		Heuvelton Cent Sch	201.18
424 River Rd	Heuvelton Centr 406404	10,000	School Tax/Library	1.19
Heuvelton, NY 13654	FRNT 550.00 DPTH	10,000		
	ACRES 6.20			
	EAST-0229591 NRTH-1681629			
	DEED BOOK 2003 PG-3191			
	FULL MARKET VALUE	10,000		
			TOTAL TAX ---	202.37**
			DATE #1	10/02/17
			AMT DUE	202.37
***** 86.001-3-11 *****				
86.001-3-11	424 River Rd			BILL 1867
Lake Daniel J	240 Rural res		BAS STAR 41854	30,000
Lake Carrie A	Heuvelton Centr 406404	60,800	Heuvelton Cent Sch	4,023.62
424 River Rd	Re:0908sp220000	200,000	School Tax/Library	23.89
Heuvelton, NY 13654	ACRES 98.30			
	EAST-0227813 NRTH-1679397			
	DEED BOOK 2008 PG-15871			
	FULL MARKET VALUE	200,000		
			TOTAL TAX ---	3,443.97**
			DATE #1	10/02/17
			AMT DUE	3,443.97



STATE OF NEW YORK
 COUNTY - St Lawrence
 SCHOOL - Heuvelton Central
 TOWN - Oswegatchie
 SWIS - 406489

2 0 1 7 S C H O O L T A X R O L L
 T A X A B L E SECTION OF THE ROLL - 1
 OWNERS NAME SEQUENCE
 UNIFORM PERCENT OF VALUE IS 100.00

PAGE 1095
 VALUATION DATE-JUL 01, 2016
 TAXABLE STATUS DATE-MAR 01, 2017

TAX MAP PARCEL NUMBER	PROPERTY LOCATION & CLASS	ASSESSMENT	EXEMPTION CODE-----	SCHOOL
CURRENT OWNERS NAME	SCHOOL DISTRICT	LAND	TAX DESCRIPTION	TAXABLE VALUE
CURRENT OWNERS ADDRESS	PARCEL SIZE/GRID COORD	TOTAL	SPECIAL DISTRICTS	TAX AMOUNT
***** 72.003-2-3.11 *****				
72.003-2-3.11	67 Irish Settlement Rd			ACCT 1- 60-15
Lake Edna J & Daniel J	210 1 Family Res		ENH STAR 41834	BILL 1868
Lake Michael S & Etal	Heuvelton Centr 406404	15,300	Heuvelton Cent Sch	65,500
67 Irish Settlement Rd	Re:old Sty 1.7 Sty W/	80,000	School Tax/Library	1,609.45
Heuvelton, NY 13654	Det Gar			9.56
	ACRES 7.20			
	EAST-0221431 NRTH-1687947			
	DEED BOOK 1037 PG-00455			
	FULL MARKET VALUE	80,000		
			TOTAL TAX ---	301.27**
			DATE #1	10/02/17
			AMT DUE	301.27
***** 72.003-2-6.1 *****				
72.003-2-6.1	43 Irish Settlement Rd			ACCT 1- 27- 7
Lake Edna J & Etal	210 1 Family Res		Heuvelton Cent Sch	BILL 1869
67 Irish Settlement Rd	Heuvelton Centr 406404	8,400	School Tax/Library	744.37
Heuvelton, NY 13654	141x295x36x100x415	37,000		4.42
	FRNT 141.00 DPTH			
	ACRES 0.60			
	EAST-0221403 NRTH-1687331			
	DEED BOOK 1037 PG-00457			
	FULL MARKET VALUE	37,000		
			TOTAL TAX ---	748.79**
			DATE #1	10/02/17
			AMT DUE	748.79
***** 59.060-1-23 *****				
59.060-1-23	1176 Cr 4			BILL 1870
Lalonde Paul E	210 1 Family Res		BAS STAR 41854	30,000
Lalonde Ann	Heuvelton Centr 406404	12,100	Heuvelton Cent Sch	2,414.17
1176 County Route 4	FRNT 200.00 DPTH 218.00	120,000	School Tax/Library	14.33
Ogdensburg, NY 13669	ACRES 1.00			
	EAST-0214945 NRTH-1703392			
	DEED BOOK 2000 PG-12570			
	FULL MARKET VALUE	120,000		
			TOTAL TAX ---	1,824.96**
			DATE #1	10/02/17
			AMT DUE	1,824.96
***** 59.004-2-23 *****				
59.004-2-23	5321 Sh 812			ACCT 1- 25-15
Lalonde Paul F	210 1 Family Res		ENH STAR 41834	BILL 1871
Lalonde Patricia	Heuvelton Centr 406404	10,100	Heuvelton Cent Sch	65,500
5321 State Highway 812	Re:Ranch w/att gar	90,000	School Tax/Library	1,810.63
Ogdensburg, NY 13669	FRNT 134.00 DPTH 217.00			10.75
	EAST-0210391 NRTH-1697488			
	DEED BOOK 1017 PG-00615			
	FULL MARKET VALUE	90,000		
			TOTAL TAX ---	503.64**
			DATE #1	10/02/17
			AMT DUE	503.64

STATE OF NEW YORK
 COUNTY - St Lawrence
 SCHOOL - Heuvelton Central
 TOWN - Oswegatchie
 SWIS - 406489

2 0 1 7 S C H O O L T A X R O L L
 T A X A B L E SECTION OF THE ROLL - 1
 OWNERS NAME SEQUENCE
 UNIFORM PERCENT OF VALUE IS 100.00

PAGE 1096
 VALUATION DATE-JUL 01, 2016
 TAXABLE STATUS DATE-MAR 01, 2017

TAX MAP PARCEL NUMBER	PROPERTY LOCATION & CLASS	ASSESSMENT	EXEMPTION CODE-----	SCHOOL
CURRENT OWNERS NAME	SCHOOL DISTRICT	LAND	TAX DESCRIPTION	TAXABLE VALUE
CURRENT OWNERS ADDRESS	PARCEL SIZE/GRID COORD	TOTAL	SPECIAL DISTRICTS	TAX AMOUNT
***** 59.004-2-20 *****				
59.004-2-20	5341 Sh 812		ACCT 1- 61- 2	BILL 1872
Lalonde Virginia L (Lu)	210 1 Family Res		ENH STAR 41834	65,500
5341 State Highway 812	Heuvelton Centr 406404	11,300	Heuvelton Cent Sch	1,408.27
Ogdensburg, NY 13669	Re:Ranch w/det gar/barn	70,000	School Tax/Library	8.36
	Blk 3,Lots 1 & 2			
	FRNT 167.00 DPTH 217.00			
	EAST-0210101 NRTH-1697905			
	DEED BOOK 2000 PG-19542			
	FULL MARKET VALUE	70,000		
			TOTAL TAX ---	98.89**
			DATE #1	10/02/17
			AMT DUE	98.89
***** 71.004-2-6.2 *****				
71.004-2-6.2	540 Horseshoe Rd		BILL 1873	
Lamere Allan J	210 1 Family Res		BAS STAR 41854	30,000
Lamere Coleen	Heuvelton Centr 406404	12,600	Heuvelton Cent Sch	3,218.90
540 Horseshoe Rd	Re:modern Raised Ranch W/	160,000	School Tax/Library	19.11
Heuvelton, NY 13654	Basmt Garage			
	FRNT 295.00 DPTH 270.00			
	ACRES 1.80			
	EAST-0214862 NRTH-1683573			
	DEED BOOK 1031 PG-01147			
	FULL MARKET VALUE	160,000		
			TOTAL TAX ---	2,634.46**
			DATE #1	10/02/17
			AMT DUE	2,634.46
***** 71.001-1-15.9 *****				
71.001-1-15.9	676 Lovejoy Rd		BILL 1874	
Lapiene Kenneth J	210 1 Family Res		BAS STAR 41854	30,000
Lapiene Billi Jo	Heuvelton Centr 406404	16,500	Heuvelton Cent Sch	3,319.49
676 Lovejoy Rd	FRNT 400.00 DPTH	165,000	School Tax/Library	19.71
Ogdensburg, NY 13669	ACRES 9.70			
	EAST-0193197 NRTH-1694061			
	DEED BOOK 2003 PG-20580			
	FULL MARKET VALUE	165,000		
			TOTAL TAX ---	2,735.65**
			DATE #1	10/02/17
			AMT DUE	2,735.65
***** 71.061-1-16 *****				
71.061-1-16	5145 Cr 6		ACCT 1- 77-10	BILL 1875
Lapine Rosanne D	210 1 Family Res		Heuvelton Cent Sch	905.31
214 Galicia St SW	Heuvelton Centr 406404	12,500	School Tax/Library	5.38
Palm Bay, FL 32908-1322	ACRES 1.60	45,000		
	EAST-0193523 NRTH-1685617			
	DEED BOOK 2015 PG-12581			
	FULL MARKET VALUE	45,000		
			TOTAL TAX ---	910.69**
			DATE #1	10/02/17
			AMT DUE	910.69

STATE OF NEW YORK
 COUNTY - St Lawrence
 SCHOOL - Heuvelton Central
 TOWN - Oswegatchie
 SWIS - 406489

2 0 1 7 S C H O O L T A X R O L L
 T A X A B L E SECTION OF THE ROLL - 1
 OWNERS NAME SEQUENCE
 UNIFORM PERCENT OF VALUE IS 100.00

PAGE 1097
 VALUATION DATE-JUL 01, 2016
 TAXABLE STATUS DATE-MAR 01, 2017

TAX MAP PARCEL NUMBER	PROPERTY LOCATION & CLASS	ASSESSMENT	EXEMPTION CODE-----	SCHOOL
CURRENT OWNERS NAME	SCHOOL DISTRICT	LAND	TAX DESCRIPTION	TAXABLE VALUE
CURRENT OWNERS ADDRESS	PARCEL SIZE/GRID COORD	TOTAL	SPECIAL DISTRICTS	TAX AMOUNT
***** 59.060-1-11 *****				
	1115 Cr 4			BILL 1876
59.060-1-11	210 1 Family Res		BAS STAR 41854	30,000
Larche Edward E	Heuvelton Centr 406404	10,300	Heuvelton Cent Sch	120,000
Larche Michele L	FRNT 132.00 DPTH 330.00	120,000	School Tax/Library	120,000
1115 County Route 4	EAST-0213411 NRTH-1702724			14.33
Ogdensburg, NY 13669	DEED BOOK 1002 PG-00577			
	FULL MARKET VALUE	120,000		
			TOTAL TAX ---	1,824.96**
				DATE #1 10/02/17
				AMT DUE 1,824.96
***** 71.048-1-7 *****				
	73 River Ln/prvt			BILL 1877
71.048-1-7	210 1 Family Res - WTRFNT		BAS STAR 41854	30,000
Larock Kenneth C	Heuvelton Centr 406404	20,200	Heuvelton Cent Sch	71,000
Larock Rebecca M	160'wFx152x161x150	71,000	School Tax/Library	71,000
73 River Ln	FRNT 160.00 DPTH 151.00			8.48
Ogdensburg, NY 13669	EAST-0203278 NRTH-1689366			
	DEED BOOK 1114 PG-359			
	FULL MARKET VALUE	71,000		
			TOTAL TAX ---	833.32**
				DATE #1 10/02/17
				AMT DUE 833.32
***** 71.004-2-26 *****				
	172 Hutchinson Rd			BILL 1878
71.004-2-26	240 Rural res		Silo 42100	6,000
Larose Gregory	Heuvelton Centr 406404	17,900	ENH STAR 41834	65,500
Larose Lillian	FRNT 45.00 DPTH	90,000	Heuvelton Cent Sch	84,000
172 Hutchinson Rd	ACRES 20.10		School Tax/Library	84,000
Ogdensburg, NY 13669	EAST-0211097 NRTH-1687709			10.03
	DEED BOOK 903 PG-94			
	FULL MARKET VALUE	90,000		
			TOTAL TAX ---	382.21**
				DATE #1 10/02/17
				AMT DUE 382.21
***** 71.004-2-27 *****				
	353 Taylor Rd			BILL 1879
71.004-2-27	240 Rural res		Heuvelton Cent Sch	15,500
Larose Gregory	Heuvelton Centr 406404	15,500	School Tax/Library	15,500
Larose Lillian	FRNT 971.00 DPTH	15,500		
172 Hutchinson Rd	ACRES 13.80			
Ogdensburg, NY 13669	EAST-0209075 NRTH-1687327			
	FULL MARKET VALUE	15,500		
			TOTAL TAX ---	313.68**
				DATE #1 10/02/17
				AMT DUE 313.68

STATE OF NEW YORK
 COUNTY - St Lawrence
 SCHOOL - Heuvelton Central
 TOWN - Oswegatchie
 SWIS - 406489

2 0 1 7 S C H O O L T A X R O L L
 T A X A B L E SECTION OF THE ROLL - 1
 OWNERS NAME SEQUENCE
 UNIFORM PERCENT OF VALUE IS 100.00

PAGE 1098
 VALUATION DATE-JUL 01, 2016
 TAXABLE STATUS DATE-MAR 01, 2017

TAX MAP PARCEL NUMBER	PROPERTY LOCATION & CLASS	ASSESSMENT	EXEMPTION CODE-----	SCHOOL
CURRENT OWNERS NAME	SCHOOL DISTRICT	LAND	TAX DESCRIPTION	TAXABLE VALUE
CURRENT OWNERS ADDRESS	PARCEL SIZE/GRID COORD	TOTAL	SPECIAL DISTRICTS	TAX AMOUNT
***** 71.004-2-28 *****				
71.004-2-28	Taylor Rd			BILL 1880
Larose Gregory	314 Rural vac<10		Heuvelton Cent Sch	195.15
Larose Lillian	Heuvelton Centr 406404	9,700	School Tax/Library	1.16
172 Hutchinson Rd	FRNT 205.00 DPTH	9,700		
Ogdensburg, NY 13669	ACRES 2.10			
	EAST-0208369 NRTH-1687802			
	FULL MARKET VALUE	9,700		
TOTAL TAX ---				196.31**
				DATE #1 10/02/17
				AMT DUE 196.31
***** 72.001-2-28 *****				
72.001-2-28	285 Irish Settlement Rd			BILL 1881
LaRose Michael C Jr	270 Mfg housing		Heuvelton Cent Sch	651.83
913 Franklin St	Heuvelton Centr 406404	15,400	School Tax/Library	3.87
Ogdensburg, NY 13669-3369	FRNT 487.00 DPTH 665.00	32,400		
	ACRES 7.50			
	EAST-0222202 NRTH-1693368			
	DEED BOOK 2005 PG-15016			
	FULL MARKET VALUE	32,400		
TOTAL TAX ---				655.70**
				DATE #1 10/02/17
				AMT DUE 655.70
***** 59.052-1-12.1 *****				
59.052-1-12.1	48 Old State Rd			BILL 1882
Larose Robert J	270 Mfg housing		Heuvelton Cent Sch	563.31
48 Old State Rd	Heuvelton Centr 406404	6,200	School Tax/Library	3.34
Ogdensburg, NY 13669	Re:102000sp11900	28,000		
	244'RFx52x254x110			
	FRNT 244.00 DPTH			
	ACRES 0.47			
	EAST-0214853 NRTH-1704507			
	DEED BOOK 2000 PG-21647			
	FULL MARKET VALUE	28,000		
TOTAL TAX ---				566.65**
				DATE #1 10/02/17
				AMT DUE 566.65
***** 71.003-2-2 *****				
71.003-2-2	Cr 4			BILL 1883
Larue Richard A	105 Vac farmland		Heuvelton Cent Sch	360.11
Larue Cynthia A	Heuvelton Centr 406404	17,900	School Tax/Library	2.14
PO Box 155	ACRES 20.50	17,900		
Crozet, VA 22932-0155	EAST-0199977 NRTH-1686457			
	DEED BOOK 1000 PG-00745			
	FULL MARKET VALUE	17,900		
TOTAL TAX ---				362.25**
				DATE #1 10/02/17
				AMT DUE 362.25

STATE OF NEW YORK
 COUNTY - St Lawrence
 SCHOOL - Heuvelton Central
 TOWN - Oswegatchie
 SWIS - 406489

2 0 1 7 S C H O O L T A X R O L L
 T A X A B L E SECTION OF THE ROLL - 1
 OWNERS NAME SEQUENCE
 UNIFORM PERCENT OF VALUE IS 100.00

PAGE 1099
 VALUATION DATE-JUL 01, 2016
 TAXABLE STATUS DATE-MAR 01, 2017

TAX MAP PARCEL NUMBER	PROPERTY LOCATION & CLASS	ASSESSMENT	EXEMPTION CODE-----	SCHOOL
CURRENT OWNERS NAME	SCHOOL DISTRICT	LAND	TAX DESCRIPTION	TAXABLE VALUE
CURRENT OWNERS ADDRESS	PARCEL SIZE/GRID COORD	TOTAL	SPECIAL DISTRICTS	TAX AMOUNT
*****				71.001-3-17 *****
71.001-3-17	5 Eel Weir Dr/prvt			BILL 1884
LaVarnway Edward A	210 1 Family Res - WTRFNT		BAS STAR 41854	30,000
Cross Karan M	Heuvelton Centr 406404	29,100	Heuvelton Cent Sch	5,029.53
5 Eel Weir Dr	Re:Modern 2.0 Sty W/det	250,000	School Tax/Library	29.86
Ogdensburg, NY 13669	Gar 1004sp204900			
	FRNT 212.00 DPTH			
	ACRES 6.20			
	EAST-0201313 NRTH-1690023			
	DEED BOOK 2004 PG-19066			
	FULL MARKET VALUE	250,000		
TOTAL TAX ---				4,455.84**
				DATE #1 10/02/17
				AMT DUE 4,455.84
*****				71.002-2-8.1 *****
71.002-2-8.1	4992 Sh 812			ACCT 1- 57-12 BILL 1885
Lawrence Family Revoc Trust	112 Dairy farm		Silo 42100	100
% Jay P & Cynthia L Lawrence	Heuvelton Centr 406404	58,000	BAS STAR 41854	30,000
4992 State Highway 812	Re:Raised Ranch 2 Family	160,000	Heuvelton Cent Sch	3,216.88
Ogdensburg, NY 13669	ACRES 107.90		School Tax/Library	19.10
	EAST-0216125 NRTH-1690700			
	DEED BOOK 2016 PG-16578			
	FULL MARKET VALUE	160,000		
TOTAL TAX ---				2,632.44**
				DATE #1 10/02/17
				AMT DUE 2,632.44
*****				60.001-1-2.1 *****
60.001-1-2.1	Off SH 68			ACCT 1- 69-10.1 BILL 1886
Lawton Leslie A	105 Vac farmland		Heuvelton Cent Sch	402.36
5508 State Highway 68	Heuvelton Centr 406404	20,000	School Tax/Library	2.39
Ogdensburg, NY 13669	ACRES 65.90	20,000		
	EAST-0217495 NRTH-1706949			
	DEED BOOK 2002 PG-8358			
	FULL MARKET VALUE	20,000		
TOTAL TAX ---				404.75**
				DATE #1 10/02/17
				AMT DUE 404.75
*****				71.002-1-10.2 *****
71.002-1-10.2	669 Cr 4/Lots 1,2,3,4			ACCT 1- 40-2.2 BILL 1887
Layng Donald A Jr	270 Mfg housing		BAS STAR 41854	30,000
Layng Amy	Heuvelton Centr 406404	12,500	Heuvelton Cent Sch	865.08
669 County Route 4	82xvar	43,000	School Tax/Library	5.14
Ogdensburg, NY 13669	FRNT 82.00 DPTH			
	ACRES 1.70			
	EAST-0205678 NRTH-1694597			
	DEED BOOK 2005 PG-14174			
	FULL MARKET VALUE	43,000		
TOTAL TAX ---				266.68**
				DATE #1 10/02/17
				AMT DUE 266.68
*****				*****

STATE OF NEW YORK
 COUNTY - St Lawrence
 SCHOOL - Heuvelton Central
 TOWN - Oswegatchie
 SWIS - 406489

2 0 1 7 S C H O O L T A X R O L L
 T A X A B L E SECTION OF THE ROLL - 1
 OWNERS NAME SEQUENCE
 UNIFORM PERCENT OF VALUE IS 100.00

PAGE 1100
 VALUATION DATE-JUL 01, 2016
 TAXABLE STATUS DATE-MAR 01, 2017

TAX MAP PARCEL NUMBER	PROPERTY LOCATION & CLASS	ASSESSMENT	EXEMPTION CODE-----	SCHOOL
CURRENT OWNERS NAME	SCHOOL DISTRICT	LAND	TAX DESCRIPTION	TAXABLE VALUE
CURRENT OWNERS ADDRESS	PARCEL SIZE/GRID COORD	TOTAL	SPECIAL DISTRICTS	TAX AMOUNT
***** 70.002-2-27.2 *****				
70.002-2-27.2	282 Lee Rd			BILL 1888
Leabo James E	311 Res vac land		Heuvelton Cent Sch	241.42
1009 Scotch Bush Rd	Heuvelton Centr 406404	12,000	School Tax/Library	1.43
Ogdensburg, NY 13669	FRNT 314.00 DPTH	12,000		
	ACRES 1.50			
	EAST-0187939 NRTH-1691570			
	DEED BOOK 2013 PG-13339			
	FULL MARKET VALUE	12,000		
TOTAL TAX ---				242.85**
			DATE #1	10/02/17
			AMT DUE	242.85
***** 70.004-1-23.1 *****				
70.004-1-23.1	185 Lovejoy Rd			BILL 1889
LeClair Donna M	210 1 Family Res		ENH STAR 41834	55,000
185 Lovejoy Rd	Heuvelton Centr 406404	11,700	Heuvelton Cent Sch	1,106.50
Ogdensburg, NY 13669	140x287x140x290	55,000	School Tax/Library	6.57
	FRNT 140.00 DPTH 287.00			
	ACRES 0.90 BANK8888288			
	EAST-0184002 NRTH-1686443			
	DEED BOOK 2015 PG-1838			
	FULL MARKET VALUE	55,000		
TOTAL TAX ---				6.57**
			DATE #1	10/02/17
			AMT DUE	6.57
***** 71.003-2-25 *****				
71.003-2-25	419 Lost Village Rd			BILL 1890
Legault Craig A	271 Mfg housings		Heuvelton Cent Sch	603.54
Legault Shawna	Heuvelton Centr 406404	12,200	School Tax/Library	3.58
419 Lost Village Rd	Re:Fire 06052013	30,000		
Ogdensburg, NY 13669	ACRES 1.00			
	EAST-0198404 NRTH-1680870			
	DEED BOOK 2000 PG-11910			
	FULL MARKET VALUE	30,000		
TOTAL TAX ---				607.12**
			DATE #1	10/02/17
			AMT DUE	607.12
***** 84.002-1-12.3 *****				
84.002-1-12.3	53,59 Tallman Rd			BILL 1891
Legault Craig A	240 Rural res		BAS STAR 41854	30,000
Legault Shawna L	Heuvelton Centr 406404	29,400	Heuvelton Cent Sch	1,810.63
53 Tallman Rd	Re:0813sp85000	90,000	School Tax/Library	10.75
Ogdensburg, NY 13669	FRNT 673.00 DPTH			
	ACRES 44.90			
	EAST-0187590 NRTH-1676232			
	DEED BOOK 2013 PG-12522			
	FULL MARKET VALUE	90,000		
TOTAL TAX ---				1,217.84**
			DATE #1	10/02/17
			AMT DUE	1,217.84

STATE OF NEW YORK
 COUNTY - St Lawrence
 SCHOOL - Heuvelton Central
 TOWN - Oswegatchie
 SWIS - 406489

2 0 1 7 S C H O O L T A X R O L L
 T A X A B L E SECTION OF THE ROLL - 1
 OWNERS NAME SEQUENCE
 UNIFORM PERCENT OF VALUE IS 100.00

PAGE 1101
 VALUATION DATE-JUL 01, 2016
 TAXABLE STATUS DATE-MAR 01, 2017

TAX MAP PARCEL NUMBER	PROPERTY LOCATION & CLASS	ASSESSMENT	EXEMPTION CODE-----	SCHOOL
CURRENT OWNERS NAME	SCHOOL DISTRICT	LAND	TAX DESCRIPTION	TAXABLE VALUE
CURRENT OWNERS ADDRESS	PARCEL SIZE/GRID COORD	TOTAL	SPECIAL DISTRICTS	TAX AMOUNT
*****				59.004-3-42.112 *****
5384 Sh 812	210 1 Family Res		Heuvelton Cent Sch	70,000
59.004-3-42.112	Heuvelton Centr 406404	12,200	School Tax/Library	70,000
Lenga Anna M	Re:07sp60000	70,000		
5384 State Highway 812	FRNT 200.00 DPTH 218.00			
Ogdensburg, NY 13669	ACRES 1.00 BANK8888869			
	EAST-0209819 NRTH-1698834			
	DEED BOOK 2007 PG-16581			
	FULL MARKET VALUE	70,000		
TOTAL TAX ---				1,416.63**
				DATE #1 10/02/17
				AMT DUE 1,416.63
*****				71.002-2-1 *****
5240 Sh 812	210 1 Family Res		ENH STAR 41834	65,500
71.002-2-1	Heuvelton Centr 406404	13,100	Heuvelton Cent Sch	70,000
Lennox Kristie L	ACRES 2.80	70,000	School Tax/Library	70,000
5240 State Highway 812	EAST-0212225 NRTH-1695475			
Ogdensburg, NY 13669	DEED BOOK 1028 PG-01136			
	FULL MARKET VALUE	70,000		
TOTAL TAX ---				98.89**
				DATE #1 10/02/17
				AMT DUE 98.89
*****				86.001-3-13.14 *****
101 Mt Alone Rd	210 1 Family Res		BAS STAR 41854	30,000
86.001-3-13.14	Heuvelton Centr 406404	12,300	Heuvelton Cent Sch	112,000
Leonard Lisa Richards	ReModern 2.0 Sty	112,000	School Tax/Library	112,000
101 Mt Alone Rd	FRNT 338.00 DPTH			
Heuvelton, NY 13654	ACRES 1.32			
	EAST-0225714 NRTH-1673927			
	DEED BOOK 1094 PG-899			
	FULL MARKET VALUE	112,000		
TOTAL TAX ---				1,663.06**
				DATE #1 10/02/17
				AMT DUE 1,663.06
*****				59.002-2-24.21 *****
Off SH 68	321 Abandoned ag		Heuvelton Cent Sch	17,700
59.002-2-24.21	Heuvelton Centr 406404	17,700	School Tax/Library	17,700
Lewis Richard M	ACRES 22.20	17,700		
Robinson Cindy	EAST-0208542 NRTH-1705409			
7552B State Highway 68	DEED BOOK 1111 PG-819			
Ogdensburg, NY 13669	FULL MARKET VALUE	17,700		
TOTAL TAX ---				358.20**
				DATE #1 10/02/17
				AMT DUE 358.20
*****				*****

STATE OF NEW YORK
 COUNTY - St Lawrence
 SCHOOL - Heuvelton Central
 TOWN - Oswegatchie
 SWIS - 406489

2 0 1 7 S C H O O L T A X R O L L
 T A X A B L E SECTION OF THE ROLL - 1
 OWNERS NAME SEQUENCE
 UNIFORM PERCENT OF VALUE IS 100.00

PAGE 1102
 VALUATION DATE-JUL 01, 2016
 TAXABLE STATUS DATE-MAR 01, 2017

TAX MAP PARCEL NUMBER	PROPERTY LOCATION & CLASS	ASSESSMENT	EXEMPTION CODE-----	SCHOOL
CURRENT OWNERS NAME	SCHOOL DISTRICT	LAND	TAX DESCRIPTION	TAXABLE VALUE
CURRENT OWNERS ADDRESS	PARCEL SIZE/GRID COORD	TOTAL	SPECIAL DISTRICTS	TAX AMOUNT
*****				70.002-1-11.122 *****
70.002-1-11.122	339 Lovejoy Rd			BILL 1896
Limestone Ridge, LLC	270 Mfg housing		Heuvelton Cent Sch	577.39
5860 McKinley Rd	Heuvelton Centr 406404	12,900	School Tax/Library	3.43
Brewerton, NY 13029	Re:1199sp27000	28,700		
	FRNT 180.00 DPTH			
	ACRES 2.40			
	EAST-0186584 NRTH-1689067			
	DEED BOOK 2007 PG-15777			
	FULL MARKET VALUE	28,700		
TOTAL TAX ---				580.82**
				DATE #1 10/02/17
				AMT DUE 580.82
*****				59.004-3-51.1 *****
59.004-3-51.1	5344A Sh 812			BILL 1897
Limoges Gregory	240 Rural res		BAS STAR 41854	30,000
Limoges Kathy A	Heuvelton Centr 406404	56,100	Heuvelton Cent Sch	3,822.44
5344 State Highway 812	FRNT 660.00 DPTH	190,000	School Tax/Library	22.70
Ogdensburg, NY 13669	ACRES 118.50			
	EAST-0211715 NRTH-1698528			
	DEED BOOK 1106 PG-233			
	FULL MARKET VALUE	190,000		
TOTAL TAX ---				3,241.60**
				DATE #1 10/02/17
				AMT DUE 3,241.60
*****				59.004-3-51.2 *****
59.004-3-51.2	5344B SH 812			BILL 1898
Limoges Gregory (LU)	210 1 Family Res		B STAR MH 41864	30,000
Limoges Kathy (LU)	Heuvelton Centr 406404	13,100	Heuvelton Cent Sch	1,770.39
% Jessica Lawrence	ACRES 2.90	88,000	School Tax/Library	10.51
5344B State Highway 812	EAST-0211243 NRTH-1699125			
Ogdensburg, NY 13669	DEED BOOK 2013 PG-7237			
	FULL MARKET VALUE	88,000		
TOTAL TAX ---				1,177.36**
				DATE #1 10/02/17
				AMT DUE 1,177.36
*****				70.002-2-21 *****
70.002-2-21	272 Lee Rd			BILL 1899
Lira Michael J	210 1 Family Res		BAS STAR 41854	30,000
Lira Tina M	Heuvelton Centr 406404	10,900	Heuvelton Cent Sch	2,011.81
272 Lee Rd	Re:Ranch w/att gar	100,000	School Tax/Library	11.95
Ogdensburg, NY 13669	FRNT 150.00 DPTH 209.00			
	EAST-0188083 NRTH-1691387			
	DEED BOOK 1105 PG-637			
	FULL MARKET VALUE	100,000		
TOTAL TAX ---				1,420.22**
				DATE #1 10/02/17
				AMT DUE 1,420.22
*****				*****

STATE OF NEW YORK
 COUNTY - St Lawrence
 SCHOOL - Heuvelton Central
 TOWN - Oswegatchie
 SWIS - 406489

2 0 1 7 S C H O O L T A X R O L L
 T A X A B L E SECTION OF THE ROLL - 1
 OWNERS NAME SEQUENCE
 UNIFORM PERCENT OF VALUE IS 100.00

PAGE 1103
 VALUATION DATE-JUL 01, 2016
 TAXABLE STATUS DATE-MAR 01, 2017

TAX MAP PARCEL NUMBER	PROPERTY LOCATION & CLASS	ASSESSMENT	EXEMPTION CODE-----	SCHOOL
CURRENT OWNERS NAME	SCHOOL DISTRICT	LAND	TAX DESCRIPTION	TAXABLE VALUE
CURRENT OWNERS ADDRESS	PARCEL SIZE/GRID COORD	TOTAL	SPECIAL DISTRICTS	TAX AMOUNT
***** 72.004-1-16.1 *****				
72.004-1-16.1	552 River Rd			ACCT 1- 65- 2 BILL 1900
Livingston Beth P	240 Rural res		ENH STAR 41834	65,500
(Residence Trust)	Heuvelton Centr 406404	60,000	Heuvelton Cent Sch	3,017.72
552 River Rd	ACRES 90.60	150,000	School Tax/Library	17.92
Heuvelton, NY 13654	EAST-0228378 NRTH-1682227			
	DEED BOOK 2004 PG-23999			
	FULL MARKET VALUE	150,000		
TOTAL TAX ---				1,717.90**
				DATE #1 10/02/17
				AMT DUE 1,717.90
***** 71.001-1-4.2 *****				
71.001-1-4.2	5434 Cr 6			ACCT 1- 65- 1.2 BILL 1901
Livingston Jon A	210 1 Family Res		BAS STAR 41854	30,000
Livingston Carol	Heuvelton Centr 406404	12,200	Heuvelton Cent Sch	2,152.64
5434 County Route 6	1.32ad	107,000	School Tax/Library	12.78
Ogdensburg, NY 13669	ACRES 1.10			
	EAST-0194686 NRTH-1692606			
	DEED BOOK 1036 PG-00604			
	FULL MARKET VALUE	107,000		
TOTAL TAX ---				1,561.87**
				DATE #1 10/02/17
				AMT DUE 1,561.87
***** 71.001-1-4.3 *****				
71.001-1-4.3	Cr 6			ACCT 1- 65- 1.3 BILL 1902
Livingston Jon A	910 Priv forest		Heuvelton Cent Sch	48.28
Livingston Carol	Heuvelton Centr 406404	2,400	School Tax/Library	0.29
5434 County Route 6	Re:rear Land To	2,400		
Ogdensburg, NY 13669	71.001-1-4.2			
	ACRES 7.30			
	EAST-0195366 NRTH-1693184			
	DEED BOOK 988 PG-00336			
	FULL MARKET VALUE	2,400		
TOTAL TAX ---				48.57**
				DATE #1 10/02/17
				AMT DUE 48.57
***** 71.001-1-4.4 *****				
71.001-1-4.4	5418 Cr 6			ACCT 1- 65- 1.4 BILL 1903
Livingston Jon A	312 Vac w/imprv - WTRFNT		Heuvelton Cent Sch	241.42
Livingston Carol B	Heuvelton Centr 406404	10,900	School Tax/Library	1.43
5434 County Route 6	E#911-5418-House Not Live	12,000		
Ogdensburg, NY 13669	FRNT 529.00 DPTH			
	ACRES 3.90			
	EAST-0194602 NRTH-1692181			
	DEED BOOK 2004 PG-8085			
	FULL MARKET VALUE	12,000		
TOTAL TAX ---				242.85**
				DATE #1 10/02/17
				AMT DUE 242.85

STATE OF NEW YORK
 COUNTY - St Lawrence
 SCHOOL - Heuvelton Central
 TOWN - Oswegatchie
 SWIS - 406489

2 0 1 7 S C H O O L T A X R O L L
 T A X A B L E SECTION OF THE ROLL - 1
 OWNERS NAME SEQUENCE
 UNIFORM PERCENT OF VALUE IS 100.00

PAGE 1104
 VALUATION DATE-JUL 01, 2016
 TAXABLE STATUS DATE-MAR 01, 2017

TAX MAP PARCEL NUMBER	PROPERTY LOCATION & CLASS	ASSESSMENT	EXEMPTION CODE-----	SCHOOL
CURRENT OWNERS NAME	SCHOOL DISTRICT	LAND	TAX DESCRIPTION	TAXABLE VALUE
CURRENT OWNERS ADDRESS	PARCEL SIZE/GRID COORD	TOTAL	SPECIAL DISTRICTS	TAX AMOUNT
***** 85.001-1-30 *****				
85.001-1-30	374 Tallman Rd			ACCT 1- 39-15 BILL 1904
Lopez Bartholomew	314 Rural vac<10		Heuvelton Cent Sch	5,200 104.61
PO Box 73	Heuvelton Centr 406404	5,200	School Tax/Library	5,200 0.62
Churubusco, NY 12923	212x316x233	5,200		
	FRNT 212.00 DPTH			
	ACRES 0.60			
	EAST-0194389 NRTH-1680094			
	DEED BOOK 2008 PG-18672			
	FULL MARKET VALUE	5,200		
			TOTAL TAX ---	105.23**
			DATE #1	10/02/17
			AMT DUE	105.23
***** 70.002-2-28.32 *****				
70.002-2-28.32	66 Monkey Hill Rd			ACCT 1-100- 4.3 BILL 1905
Lottie Lewis L Jr	210 1 Family Res		BAS STAR 41854	30,000
66 Monkey Hill Rd	Heuvelton Centr 406404	11,500	Heuvelton Cent Sch	55,000 1,106.50
Ogdensburg, NY 13669	Re:Small Ranch w/det gar	55,000	School Tax/Library	55,000 6.57
	FRNT 200.00 DPTH 175.00			
	ACRES 0.80			
	EAST-0188142 NRTH-1693618			
	DEED BOOK 2005 PG-18364			
	FULL MARKET VALUE	55,000		
			TOTAL TAX ---	509.52**
			DATE #1	10/02/17
			AMT DUE	509.52
***** 59.060-1-19 *****				
59.060-1-19	1146 Cr 4			ACCT 1- 85- 2.2 BILL 1907
Lovely Jamen A	210 1 Family Res		Heuvelton Cent Sch	150,000 3,017.72
LaRock-Lovely Sunny	Heuvelton Centr 406404	11,100	School Tax/Library	150,000 17.92
1146 County Route 4	NIMO easement 2015/12461	150,000		
Ogdensburg, NY 13669	FRNT 200.00 DPTH 218.00			
	ACRES 1.00			
	EAST-0214233 NRTH-1702904			
	DEED BOOK 2014 PG-11376			
	FULL MARKET VALUE	150,000		
			TOTAL TAX ---	3,035.64**
			DATE #1	10/02/17
			AMT DUE	3,035.64
***** 59.004-3-10 *****				
59.004-3-10	1034 Cr 4			ACCT 1- 85- 2.2 BILL 1907
Lovely Kari A	210 1 Family Res		BAS STAR 41854	30,000
1034 County Route 4	Heuvelton Centr 406404	10,200	Heuvelton Cent Sch	95,000 1,911.22
Ogdensburg, NY 13669	FRNT 150.00 DPTH 167.00	95,000	School Tax/Library	95,000 11.35
	BANK8888869			
	EAST-0211938 NRTH-1701409			
PRIOR OWNER ON 3/01/2017	DEED BOOK 2017 PG-7106			
Sellers Julie A	FULL MARKET VALUE	95,000		
			TOTAL TAX ---	1,319.03**
			DATE #1	10/02/17
			AMT DUE	1,319.03



STATE OF NEW YORK
 COUNTY - St Lawrence
 SCHOOL - Heuvelton Central
 TOWN - Oswegatchie
 SWIS - 406489

2 0 1 7 S C H O O L T A X R O L L
 T A X A B L E SECTION OF THE ROLL - 1
 OWNERS NAME SEQUENCE
 UNIFORM PERCENT OF VALUE IS 100.00

PAGE 1105
 VALUATION DATE-JUL 01, 2016
 TAXABLE STATUS DATE-MAR 01, 2017

TAX MAP PARCEL NUMBER	PROPERTY LOCATION & CLASS	ASSESSMENT	EXEMPTION CODE-----	SCHOOL
CURRENT OWNERS NAME	SCHOOL DISTRICT	LAND	TAX DESCRIPTION	TAXABLE VALUE
CURRENT OWNERS ADDRESS	PARCEL SIZE/GRID COORD	TOTAL	SPECIAL DISTRICTS	TAX AMOUNT
***** 59.004-4-4.2 *****				
59.004-4-4.2	18 Pinkerton Rd			BILL 1908
Lowery Daniel C	270 Mfg housing		BAS STAR 41854	30,000
18 Pinkerton Rd	Heuvelton Centr 406404	12,200	Heuvelton Cent Sch	905.31
Ogdensburg, NY 13669	Re:'96 (14'X70')	45,000	School Tax/Library	5.38
	ACRES 1.00			
	EAST-0212058 NRTH-1696374			
	DEED BOOK 2013 PG-19491			
	FULL MARKET VALUE	45,000		
			TOTAL TAX ---	307.15**
			DATE #1	10/02/17
			AMT DUE	307.15
***** 71.056-2-1 *****				
71.056-2-1	149 River Ln/prvt			ACCT 1- 93- 9.2 BILL 1909
Lowery Patrick	260 Seasonal res		Heuvelton Cent Sch	502.95
Lowery Jeanette	Heuvelton Centr 406404	12,000	School Tax/Library	2.99
990 Oak Point Rd	Re:MH Removed	25,000		
Brier Hill, NY 13614	Re:2010sp24500vac			
	FRNT 217.00 DPTH 200.00			
	ACRES 1.00			
	EAST-0202772 NRTH-1687443			
	DEED BOOK 1019 PG-637			
	FULL MARKET VALUE	25,000		
			TOTAL TAX ---	505.94**
			DATE #1	10/02/17
			AMT DUE	505.94
***** 70.002-2-28.111 *****				
70.002-2-28.111	82,84 Monkey Hill Rd			ACCT 1-100- 4.1 BILL 1910
Lowery Vernon A	270 Mfg housing		Heuvelton Cent Sch	1,005.91
185 Walrath Rd	Heuvelton Centr 406404	26,000	School Tax/Library	5.97
Hammond, NY 13646	Two Sites	50,000		
	ACRES 12.20			
	EAST-0188694 NRTH-1693757			
	DEED BOOK 2014 PG-3327			
	FULL MARKET VALUE	50,000		
			TOTAL TAX ---	1,011.88**
			DATE #1	10/02/17
			AMT DUE	1,011.88
***** 72.001-1-24 *****				
72.001-1-24	211 Mcilwee Rd			ACCT 1- 31-13.11 BILL 1911
Lynch Joseph A	240 Rural res		BAS STAR 41854	30,000
211 Mcilwee Rd	Heuvelton Centr 406404	22,000	Heuvelton Cent Sch	1,408.27
Heuvelton, NY 13654	Re:Old Style w/det gar	70,000	School Tax/Library	8.36
	2011sp65000			
	ACRES 22.90 BANK8888830			
	EAST-0218236 NRTH-1692063			
	DEED BOOK 2011 PG-18940			
	FULL MARKET VALUE	70,000		
			TOTAL TAX ---	813.08**
			DATE #1	10/02/17
			AMT DUE	813.08



STATE OF NEW YORK
 COUNTY - St Lawrence
 SCHOOL - Heuvelton Central
 TOWN - Oswegatchie
 SWIS - 406489

2 0 1 7 S C H O O L T A X R O L L
 T A X A B L E SECTION OF THE ROLL - 1
 OWNERS NAME SEQUENCE
 UNIFORM PERCENT OF VALUE IS 100.00

PAGE 1106
 VALUATION DATE-JUL 01, 2016
 TAXABLE STATUS DATE-MAR 01, 2017

TAX MAP PARCEL NUMBER	PROPERTY LOCATION & CLASS	ASSESSMENT	EXEMPTION CODE-----	SCHOOL
CURRENT OWNERS NAME	SCHOOL DISTRICT	LAND	TAX DESCRIPTION	TAXABLE VALUE
CURRENT OWNERS ADDRESS	PARCEL SIZE/GRID COORD	TOTAL	SPECIAL DISTRICTS	TAX AMOUNT
***** 72.001-1-26 *****				
72.001-1-26	McIlwee Rd			ACCT 1- 85- 4 BILL 1912
Lynch Joseph A	312 Vac w/imprv		Heuvelton Cent Sch	5,000 100.59
211 McIlwee Rd	Heuvelton Centr 406404	5,000	School Tax/Library	5,000 0.60
Heuvelton, NY 13654	FRNT 150.00 DPTH 150.00	5,000		
	BANK8888830			
	EAST-0218746 NRTH-1692131			
	DEED BOOK 2011 PG-18940			
	FULL MARKET VALUE	5,000		
			TOTAL TAX ---	101.19**
			DATE #1	10/02/17
			AMT DUE	101.19
***** 60.003-1-6.112 *****				
60.003-1-6.112	17 Cline Rd			BILL 1913
Lytle Catherine Jean	210 1 Family Res		Heuvelton Cent Sch	60,000 1,207.09
17 Cline Rd	Heuvelton Centr 406404	11,700	School Tax/Library	60,000 7.17
Heuvelton, NY 13654	280x199x221x124	60,000		
	FRNT 280.00 DPTH			
	ACRES 0.90			
	EAST-0222294 NRTH-1698132			
	DEED BOOK 2016 PG-12979			
	FULL MARKET VALUE	60,000		
			TOTAL TAX ---	1,214.26**
			DATE #1	10/02/17
			AMT DUE	1,214.26
***** 86.001-3-21 *****				
86.001-3-21	1182 East Rd			ACCT 1- 66-15 BILL 1914
Lytle Erma	240 Rural res		Aged - All 41800	50,000
1182 East Rd	Heuvelton Centr 406404	72,500	ENH STAR 41834	50,000
Heuvelton, NY 13654	Re:liber 47 Of Wills	100,000	Heuvelton Cent Sch	50,000 1,005.91
	Page 372 (Liber 1097 Of		School Tax/Library	50,000 5.97
	Deeds Page 1041			
	ACRES 142.20			
	EAST-0223645 NRTH-1678946			
	DEED BOOK 268 PG-469			
	FULL MARKET VALUE	100,000		
			TOTAL TAX ---	5.97**
			DATE #1	10/02/17
			AMT DUE	5.97
***** 72.001-2-19 *****				
72.001-2-19	228 Irish Settlement Rd			ACCT 1- 67- 1.2 BILL 1915
Lytle Gerald	270 Mfg housing		BAS STAR 41854	30,000
Attn: Sue Lytle	Heuvelton Centr 406404	11,800	Heuvelton Cent Sch	40,000 804.72
228 Irish Settlement Rd	Re:M.H. w/det gar	40,000	School Tax/Library	40,000 4.78
Heuvelton, NY 13654	FRNT 270.00 DPTH 140.00			
	EAST-0222341 NRTH-1691764			
	DEED BOOK 894 PG-00206			
	FULL MARKET VALUE	40,000		
			TOTAL TAX ---	205.96**
			DATE #1	10/02/17
			AMT DUE	205.96



STATE OF NEW YORK
 COUNTY - St Lawrence
 SCHOOL - Heuvelton Central
 TOWN - Oswegatchie
 SWIS - 406489

2 0 1 7 S C H O O L T A X R O L L
 T A X A B L E SECTION OF THE ROLL - 1
 OWNERS NAME SEQUENCE
 UNIFORM PERCENT OF VALUE IS 100.00

PAGE 1107
 VALUATION DATE-JUL 01, 2016
 TAXABLE STATUS DATE-MAR 01, 2017

TAX MAP PARCEL NUMBER	PROPERTY LOCATION & CLASS	ASSESSMENT	EXEMPTION CODE-----	SCHOOL
CURRENT OWNERS NAME	SCHOOL DISTRICT	LAND	TAX DESCRIPTION	TAXABLE VALUE
CURRENT OWNERS ADDRESS	PARCEL SIZE/GRID COORD	TOTAL	SPECIAL DISTRICTS	TAX AMOUNT
***** 72.001-2-2.3 *****				
315,395	Irish Settlement Rd			BILL 1916
72.001-2-2.3	270 Mfg housing		BAS STAR 41854	20,000
Lytle Gerald D	Heuvelton Centr 406404	37,500	B STAR MH 41864	20,000
Lytle Sue E	Re:Stacey Lytle 20000(395	75,500	Heuvelton Cent Sch	1,518.92
315 Irish Settlement Rd	1922'ff		School Tax/Library	9.02
Heuvelton, NY 13654	ACRES 42.00			
	EAST-0222346 NRTH-1695148			
	DEED BOOK 1105 PG-887			
	FULL MARKET VALUE	75,500		
TOTAL TAX ---				723.21**
				DATE #1 10/02/17
				AMT DUE 723.21
***** 72.001-1-11.111 *****				
121	Irish Settlement Rd			ACCT 1- 67- 3 BILL 1917
72.001-1-11.111	270 Mfg housing		ENH STAR 41834	65,500
Lytle James W	Heuvelton Centr 406404	15,500	Heuvelton Cent Sch	2,011.81
Lytle Sandra L	FRNT 460.00 DPTH	100,000	School Tax/Library	11.95
121 Irish Settlement Rd	ACRES 7.60			
Heuvelton, NY 13654-3311	EAST-0221468 NRTH-1689202			
	DEED BOOK 950 PG-1039			
	FULL MARKET VALUE	100,000		
TOTAL TAX ---				706.02**
				DATE #1 10/02/17
				AMT DUE 706.02
***** 72.001-2-2.1 *****				
340	Irish Settlement Rd			ACCT 1- 67- 5 BILL 1918
72.001-2-2.1	210 1 Family Res		ENH STAR 41834	65,500
Lytle Lillian J (Lu)	Heuvelton Centr 406404	12,900	Heuvelton Cent Sch	1,710.04
340 Irish Settlement Rd	Re:Modern Ranch W/gar	85,000	School Tax/Library	10.15
Heuvelton, NY 13654	FRNT 536.00 DPTH			
	ACRES 2.50			
	EAST-0222782 NRTH-1694485			
	DEED BOOK 2009 PG-18680			
	FULL MARKET VALUE	85,000		
TOTAL TAX ---				402.45**
				DATE #1 10/02/17
				AMT DUE 402.45
***** 72.001-2-2.2 *****				
	Irish Settlement Rd			BILL 1919
72.001-2-2.2	312 Vac w/imprv		Heuvelton Cent Sch	603.54
Lytle Michael	Heuvelton Centr 406404	18,300	School Tax/Library	3.58
Lytle Carol	Re:barn	30,000		
1133 Bishop Rd	ACRES 25.90			
Heuvelton, NY 13654	EAST-0223232 NRTH-1695197			
	DEED BOOK 1105 PG-883			
	FULL MARKET VALUE	30,000		
TOTAL TAX ---				607.12**
				DATE #1 10/02/17
				AMT DUE 607.12

STATE OF NEW YORK
 COUNTY - St Lawrence
 SCHOOL - Heuvelton Central
 TOWN - Oswegatchie
 SWIS - 406489

2 0 1 7 S C H O O L T A X R O L L
 T A X A B L E SECTION OF THE ROLL - 1
 OWNERS NAME SEQUENCE
 UNIFORM PERCENT OF VALUE IS 100.00

PAGE 1108
 VALUATION DATE-JUL 01, 2016
 TAXABLE STATUS DATE-MAR 01, 2017

TAX MAP PARCEL NUMBER	PROPERTY LOCATION & CLASS	ASSESSMENT	EXEMPTION CODE-----	SCHOOL
CURRENT OWNERS NAME	SCHOOL DISTRICT	LAND	TAX DESCRIPTION	TAXABLE VALUE
CURRENT OWNERS ADDRESS	PARCEL SIZE/GRID COORD	TOTAL	SPECIAL DISTRICTS	TAX AMOUNT
***** 72.001-2-3.1 *****				
72.001-2-3.1	1133 Bishop Rd			ACCT 1- 67-2.1 BILL 1920
Lytle Michael	210 1 Family Res		BAS STAR 41854	30,000
Lytle Carol	Heuvelton Centr 406404	12,300	Heuvelton Cent Sch	102,000
1133 Bishop Rd	Re:Ranch w/det gar's	102,000	School Tax/Library	102,000
Heuvelton, NY 13654	FRNT 209.00 DPTH 209.00			12.18
	ACRES 1.00			
	EAST-0223850 NRTH-1695261			
	DEED BOOK 1031 PG-01035			
	FULL MARKET VALUE	102,000		
			TOTAL TAX ---	1,460.68**
			DATE #1	10/02/17
			AMT DUE	1,460.68
***** 60.003-1-6.111 *****				
60.003-1-6.111	65 Cline Rd			ACCT 1- 67- 4 BILL 1921
Lytle Robert F	311 Res vac land		Heuvelton Cent Sch	45,300
Lytle Sherry A	Heuvelton Centr 406404	45,300	School Tax/Library	45,300
1152 Bishop Rd	ACRES 118.20	45,300		911.35
Heuvelton, NY 13654	EAST-0221688 NRTH-1699909			5.41
	DEED BOOK 1999 PG-13530			
	FULL MARKET VALUE	45,300		
			TOTAL TAX ---	916.76**
			DATE #1	10/02/17
			AMT DUE	916.76
***** 60.003-1-6.211 *****				
60.003-1-6.211	Bishop Rd			ACCT 1- 67- 4 BILL 1922
Lytle Robert F	322 Rural vac>10		Heuvelton Cent Sch	11,300
Lytle Sherry A	Heuvelton Centr 406404	11,300	School Tax/Library	11,300
1152 Bishop Rd	ACRES 22.60	11,300		227.33
Heuvelton, NY 13654	EAST-0224283 NRTH-1696426			1.35
	DEED BOOK 2016 PG-12980			
	FULL MARKET VALUE	11,300		
			TOTAL TAX ---	228.68**
			DATE #1	10/02/17
			AMT DUE	228.68
***** 72.001-2-27 *****				
72.001-2-27	1152 Bishop Rd			ACCT 1- 67- 4 BILL 1923
Lytle Robert F	210 1 Family Res		ENH STAR 41834	65,000
Lytle Sherry	Heuvelton Centr 406404	12,800	Heuvelton Cent Sch	65,000
1152 Bishop Rd	Re:Sm Ranch w/det gar	65,000	School Tax/Library	65,000
Heuvelton, NY 13654	FRNT 464.00 DPTH 234.00			7.76
	ACRES 2.20			
	EAST-0223692 NRTH-1695903			
	DEED BOOK 2016 PG-15204			
	FULL MARKET VALUE	65,000		
			TOTAL TAX ---	7.76**
			DATE #1	10/02/17
			AMT DUE	7.76

STATE OF NEW YORK
 COUNTY - St Lawrence
 SCHOOL - Heuvelton Central
 TOWN - Oswegatchie
 SWIS - 406489

2 0 1 7 S C H O O L T A X R O L L
 T A X A B L E SECTION OF THE ROLL - 1
 OWNERS NAME SEQUENCE
 UNIFORM PERCENT OF VALUE IS 100.00

PAGE 1109
 VALUATION DATE-JUL 01, 2016
 TAXABLE STATUS DATE-MAR 01, 2017

TAX MAP PARCEL NUMBER	PROPERTY LOCATION & CLASS	ASSESSMENT	EXEMPTION CODE-----	SCHOOL
CURRENT OWNERS NAME	SCHOOL DISTRICT	LAND	TAX DESCRIPTION	TAXABLE VALUE
CURRENT OWNERS ADDRESS	PARCEL SIZE/GRID COORD	TOTAL	SPECIAL DISTRICTS	TAX AMOUNT
***** 60.003-1-6.3 *****				
60.003-1-6.3	1202 Bishop Rd			BILL 1924
Lytle William D	270 Mfg housing		BAS STAR 41854	30,000
1202 Bishop Rd	Heuvelton Centr 406404	12,800	Heuvelton Cent Sch	694.07
Heuvelton, NY 13654	FRNT 499.00 DPTH	34,500	School Tax/Library	4.12
	ACRES 2.20			
	EAST-0223203 NRTH-1696624			
	DEED BOOK 2002 PG-4033			
	FULL MARKET VALUE	34,500		
			TOTAL TAX ---	94.65**
			DATE #1	10/02/17
			AMT DUE	94.65
***** 60.003-1-6.13 *****				
60.003-1-6.13	Bishop Rd			BILL 1925
Lytle William D	314 Rural vac<10		Heuvelton Cent Sch	140.83
1202 Bishop Rd	Heuvelton Centr 406404	7,000	School Tax/Library	0.84
Heuvelton, NY 13654	Re:old Schoolhouse Lot	7,000		
	FRNT 485.00 DPTH			
	ACRES 9.30			
	EAST-0223219 NRTH-1697175			
	DEED BOOK 2001 PG-19504			
	FULL MARKET VALUE	7,000		
			TOTAL TAX ---	141.67**
			DATE #1	10/02/17
			AMT DUE	141.67
***** 60.003-1-6.221 *****				
60.003-1-6.221	Bishop Rd			BILL 1926
Lytle William D	322 Rural vac>10		Heuvelton Cent Sch	227.33
1202 Bishop Rd	Heuvelton Centr 406404	11,300	School Tax/Library	1.35
Heuvelton, NY 13654	ACRES 22.60	11,300		
	EAST-0223879 NRTH-1696929			
	DEED BOOK 2016 PG-12957			
	FULL MARKET VALUE	11,300		
			TOTAL TAX ---	228.68**
			DATE #1	10/02/17
			AMT DUE	228.68

STATE OF NEW YORK
 COUNTY - St Lawrence
 SCHOOL - Heuvelton Central
 TOWN - Oswegatchie
 SWIS - 406489

2017 SCHOOL TAX ROLL
 TAXABLE SECTION OF THE ROLL - 1
 NAME SECTION - L
 UNIFORM PERCENT OF VALUE IS 100.00

PAGE 1110
 VALUATION DATE-JUL 01, 2016
 TAXABLE STATUS DATE-MAR 01, 2017
 RPS155/V04/L015
 CURRENT DATE 8/24/2017

*** SPECIAL DISTRICT SUMMARY ***

CODE	DISTRICT NAME	TOTAL PARCELS	EXTENSION TYPE	EXTENSION VALUE	AD VALOREM VALUE	EXEMPT AMOUNT	TAXABLE VALUE	TOTAL TAX
------	---------------	---------------	----------------	-----------------	------------------	---------------	---------------	-----------

NO SPECIAL DISTRICTS AT THIS LEVEL

*** SCHOOL DISTRICT SUMMARY ***

CODE	DISTRICT NAME	TOTAL PARCELS	ASSESSED LAND	ASSESSED TOTAL	EXEMPT AMOUNT	TOTAL TAXABLE	TOTAL TAX
					----- STAR AMOUNT	----- STAR TAXABLE	
	Heuvelton Central	75	1450,000	5226,100	56,100	5,170,000	
406404					1645,000	3,525,000	71,533.85
	S U B - T O T A L	75	1450,000	5226,100	56,100	5,170,000	
	S U B - T O T A L (CONT)				1645,000	3,525,000	71,533.85
	T O T A L	75	1450,000	5226,100	56,100	5,170,000	
	T O T A L (CONT)				1645,000	3,525,000	71,533.85

*** SYSTEM CODES SUMMARY ***

NO SYSTEM EXEMPTIONS AT THIS LEVEL

*** EXEMPTION SUMMARY ***

CODE	DESCRIPTION	TOTAL PARCELS	SCHOOL
41800	Aged - All	1	50,000
41834	ENH STAR	13	825,000
41854	BAS STAR	26	770,000
41864	B STAR MH	2	50,000
42100	Silo	2	6,100

STATE OF NEW YORK
 COUNTY - St Lawrence
 SCHOOL - Heuvelton Central
 TOWN - Oswegatchie
 SWIS - 406489

2 0 1 7 S C H O O L T A X R O L L
 T A X A B L E SECTION OF THE ROLL - 1
 N A M E S E C T I O N - L
 UNIFORM PERCENT OF VALUE IS 100.00

PAGE 1111
 VALUATION DATE-JUL 01, 2016
 TAXABLE STATUS DATE-MAR 01, 2017
 RPS155/V04/L015
 CURRENT DATE 8/24/2017

*** E X E M P T I O N S U M M A R Y ***

CODE	DESCRIPTION	TOTAL PARCELS	SCHOOL
	T O T A L	44	1701,100

*** G R A N D T O T A L S ***

ROLL SEC	DESCRIPTION	TOTAL PARCELS	ASSESSED LAND	ASSESSED TOTAL	EXEMPT AMOUNT	TOTAL TAXABLE	TAX RATE	TOTAL TAX
					----- STAR AMOUNT	----- STAR TAXABLE		
	Heuvelton Cent Sch		1450,000	5226,100	56,100	5,170,000		
	School Tax/Library		1450,000	5226,100	1645,000	3,525,000		70,916.28
	SPEC DIST TAXES				56,100	5,170,000		617.57
1	TAXABLE	75						71,533.85

STATE OF NEW YORK
 COUNTY - St Lawrence
 SCHOOL - Heuvelton Central
 TOWN - Oswegatchie
 SWIS - 406489

2 0 1 7 S C H O O L T A X R O L L
 T A X A B L E SECTION OF THE ROLL - 1
 OWNERS NAME SEQUENCE
 UNIFORM PERCENT OF VALUE IS 100.00

PAGE 1112
 VALUATION DATE-JUL 01, 2016
 TAXABLE STATUS DATE-MAR 01, 2017

TAX MAP PARCEL NUMBER	PROPERTY LOCATION & CLASS	ASSESSMENT	EXEMPTION CODE-----	SCHOOL
CURRENT OWNERS NAME	SCHOOL DISTRICT	LAND	TAX DESCRIPTION	TAXABLE VALUE
CURRENT OWNERS ADDRESS	PARCEL SIZE/GRID COORD	TOTAL	SPECIAL DISTRICTS	TAX AMOUNT
***** 70.004-1-1 *****				
70.004-1-1	389 Bromaghin Rd			ACCT 1- 67-10 BILL 1927
Main Sister John Helen	270 Mfg housing		ENH STAR 41834	35,000
389 Bromaghin Rd	Heuvelton Centr 406404	24,000	Heuvelton Cent Sch	704.13
Ogdensburg, NY 13669	ACRES 37.40	35,000	School Tax/Library	4.18
	EAST-0187087 NRTH-1687781			
	DEED BOOK 2012 PG-18468			
	FULL MARKET VALUE	35,000		
			TOTAL TAX ---	4.18**
			DATE #1	10/02/17
			AMT DUE	4.18
***** 84.002-1-27.1 *****				
84.002-1-27.1	267 Tallman Rd			BILL 1928
Martin Andrew	210 1 Family Res		BAS STAR 41854	30,000
Martin Amber	Heuvelton Centr 406404	13,100	Heuvelton Cent Sch	2,414.17
267 Tallman Rd	Also 2008/8752	120,000	School Tax/Library	14.33
Ogdensburg, NY 13669	FRNT 315.00 DPTH			
	ACRES 2.80			
	EAST-0192142 NRTH-1678484			
	DEED BOOK 2003 PG-3338			
	FULL MARKET VALUE	120,000		
			TOTAL TAX ---	1,824.96**
			DATE #1	10/02/17
			AMT DUE	1,824.96
***** 70.002-2-28.31 *****				
70.002-2-28.31	74,76 Monkey Hill Rd			ACCT 1-100-4.31 BILL 1929
Martin Catherine F (LU)	271 Mfg housings		ENH STAR 41834	50,000
% Robert Martin	Heuvelton Centr 406404	11,500	Heuvelton Cent Sch	1,005.91
74 Monkey Hill Rd	FRNT 200.00 DPTH 200.00	50,000	School Tax/Library	5.97
Ogdensburg, NY 13669	ACRES 0.80			
	EAST-0188281 NRTH-1693748			
	DEED BOOK 1999 PG-21080			
	FULL MARKET VALUE	50,000		
			TOTAL TAX ---	5.97**
			DATE #1	10/02/17
			AMT DUE	5.97
***** 84.002-1-9 *****				
84.002-1-9	223 Tallman Rd			ACCT 1- 97-13 BILL 1930
Martin David	240 Rural res		ENH STAR 41834	65,500
Martin Janice	Heuvelton Centr 406404	56,300	Heuvelton Cent Sch	3,621.26
223 Tallman Rd	ACRES 89.30	180,000	School Tax/Library	21.50
Ogdensburg, NY 13669	EAST-0190463 NRTH-1678676			
	DEED BOOK 995 PG-00648			
	FULL MARKET VALUE	180,000		
			TOTAL TAX ---	2,325.02**
			DATE #1	10/02/17
			AMT DUE	2,325.02

STATE OF NEW YORK
 COUNTY - St Lawrence
 SCHOOL - Heuvelton Central
 TOWN - Oswegatchie
 SWIS - 406489

2 0 1 7 S C H O O L T A X R O L L
 T A X A B L E SECTION OF THE ROLL - 1
 OWNERS NAME SEQUENCE
 UNIFORM PERCENT OF VALUE IS 100.00

PAGE 1113
 VALUATION DATE-JUL 01, 2016
 TAXABLE STATUS DATE-MAR 01, 2017

TAX MAP PARCEL NUMBER	PROPERTY LOCATION & CLASS	ASSESSMENT	EXEMPTION CODE-----	SCHOOL
CURRENT OWNERS NAME	SCHOOL DISTRICT	LAND	TAX DESCRIPTION	TAXABLE VALUE
CURRENT OWNERS ADDRESS	PARCEL SIZE/GRID COORD	TOTAL	SPECIAL DISTRICTS	TAX AMOUNT
***** 71.001-1-7 *****				
5359 Cr 6				ACCT 1- 68-14 BILL 1931
71.001-1-7	240 Rural res		Heuvelton Cent Sch	65,000 1,307.68
Martin Frank K (Trust)	Heuvelton Centr 406404	18,200	School Tax/Library	65,000 7.76
Martin Lucy (Trust)	ACRES 13.00	65,000		
1810 Laurel Point Rd	EAST-0193700 NRTH-1691042			
Lancaster, VA 22503	DEED BOOK 1102 PG-686			
	FULL MARKET VALUE	65,000		
TOTAL TAX ---				1,315.44**
				DATE #1 10/02/17
				AMT DUE 1,315.44
***** 71.001-3-14.114 *****				
295 CR 4				BILL 1932
71.001-3-14.114	210 1 Family Res		BAS STAR 41854	30,000
Martin Garry L	Heuvelton Centr 406404	14,100	Heuvelton Cent Sch	100,000 2,011.81
295 County Route 4	Re:1209sp91500	100,000	School Tax/Library	100,000 11.95
Ogdensburg, NY 13669	ACRES 4.90			
	EAST-0200725 NRTH-1688598			
	DEED BOOK 2009 PG-20956			
	FULL MARKET VALUE	100,000		
TOTAL TAX ---				1,420.22**
				DATE #1 10/02/17
				AMT DUE 1,420.22
***** 70.004-1-31 *****				
70.004-1-31	Lovejoy Rd			ACCT 1- 36- 4 BILL 1933
Martin Rebecca	322 Rural vac>10		Heuvelton Cent Sch	9,400 189.11
135 Lovejoy Rd	Heuvelton Centr 406404	9,400	School Tax/Library	9,400 1.12
Ogdensburg, NY 13669	USA Conservation Easement	9,400		
	22.962 Acres			
	FRNT 400.00 DPTH			
	ACRES 23.90			
	EAST-0182981 NRTH-1687120			
	DEED BOOK 2003 PG-4336			
	FULL MARKET VALUE	9,400		
TOTAL TAX ---				190.23**
				DATE #1 10/02/17
				AMT DUE 190.23
***** 70.004-1-22.2 *****				
135 Lovejoy Rd				BILL 1934
70.004-1-22.2	210 1 Family Res		BAS STAR 41854	30,000
Martin Rebecca R	Heuvelton Centr 406404	15,000	Heuvelton Cent Sch	115,000 2,313.58
135 Lovejoy Rd	ACRES 6.60 BANK8888288	115,000	School Tax/Library	115,000 13.74
Ogdensburg, NY 13669	EAST-0183352 NRTH-1685898			
	DEED BOOK 2002 PG-20778			
	FULL MARKET VALUE	115,000		
TOTAL TAX ---				1,723.78**
				DATE #1 10/02/17
				AMT DUE 1,723.78

STATE OF NEW YORK
 COUNTY - St Lawrence
 SCHOOL - Heuvelton Central
 TOWN - Oswegatchie
 SWIS - 406489

2 0 1 7 S C H O O L T A X R O L L
 T A X A B L E SECTION OF THE ROLL - 1
 OWNERS NAME SEQUENCE
 UNIFORM PERCENT OF VALUE IS 100.00

PAGE 1114
 VALUATION DATE-JUL 01, 2016
 TAXABLE STATUS DATE-MAR 01, 2017

TAX MAP PARCEL NUMBER	PROPERTY LOCATION & CLASS	ASSESSMENT	EXEMPTION CODE-----	SCHOOL
CURRENT OWNERS NAME	SCHOOL DISTRICT	LAND	TAX DESCRIPTION	TAXABLE VALUE
CURRENT OWNERS ADDRESS	PARCEL SIZE/GRID COORD	TOTAL	SPECIAL DISTRICTS	TAX AMOUNT
***** 59.004-2-34.112 *****				
	74 Delaney Rd			ACCT 1-54-6.11 BILL 1935
59.004-2-34.112	210 1 Family Res		BAS STAR 41854	30,000
Mashaw Todd R	Heuvelton Centr 406404	12,600	Heuvelton Cent Sch	155,000 3,118.31
Mashaw Arlene E	Re:07sp6300vac	155,000	School Tax/Library	155,000 18.52
74 Delaney Rd	FRNT 150.00 DPTH 550.00			
Ogdensburg, NY 13669	ACRES 1.90 BANK8888830			
	EAST-0206653 NRTH-1697090			
	DEED BOOK 2007 PG-15604			
	FULL MARKET VALUE	155,000		
			TOTAL TAX ---	2,533.28**
			DATE #1	10/02/17
			AMT DUE	2,533.28
***** 60.001-1-1.13 *****				
	5926B Sh 68			BILL 1936
60.001-1-1.13	210 1 Family Res		Heuvelton Cent Sch	40,000 804.72
Mason Arthur	Heuvelton Centr 406404	14,200	School Tax/Library	40,000 4.78
670 Sand Street Rd	Lot 2	40,000		
Brier Hill, NY 13614	ACRES 5.10			
	EAST-0217179 NRTH-1705392			
	DEED BOOK 2015 PG-15526			
	FULL MARKET VALUE	40,000		
			TOTAL TAX ---	809.50**
			DATE #1	10/02/17
			AMT DUE	809.50
***** 70.002-1-11.2 *****				
	377 Lovejoy Rd			ACCT 1- 63-14.2 BILL 1937
70.002-1-11.2	270 Mfg housing		BAS STAR 41854	30,000
Mason Rick	Heuvelton Centr 406404	12,100	Heuvelton Cent Sch	35,000 704.13
Mason Julie	FRNT 200.00 DPTH 193.00	35,000	School Tax/Library	35,000 4.18
377 Lovejoy Rd	EAST-0187569 NRTH-1689680			
Ogdensburg, NY 13669	DEED BOOK 973 PG-909			
	FULL MARKET VALUE	35,000		
			TOTAL TAX ---	104.77**
			DATE #1	10/02/17
			AMT DUE	104.77
***** 72.003-2-21.1 *****				
	Dollar Rd			ACCT 1- 83-15 BILL 1938
72.003-2-21.1	120 Field crops		Heuvelton Cent Sch	35,000 704.13
Masters Living Trust	Heuvelton Centr 406404	26,300	School Tax/Library	35,000 4.18
% Scott & Diane L Masters	Re:Ag Land w/Barns	35,000		
27 Countryside Dr	ACRES 52.70			
Essex Junction, VT 05452	EAST-0225483 NRTH-1686023			
	DEED BOOK 2014 PG-1482			
	FULL MARKET VALUE	35,000		
			TOTAL TAX ---	708.31**
			DATE #1	10/02/17
			AMT DUE	708.31

STATE OF NEW YORK
 COUNTY - St Lawrence
 SCHOOL - Heuvelton Central
 TOWN - Oswegatchie
 SWIS - 406489

2 0 1 7 S C H O O L T A X R O L L
 T A X A B L E SECTION OF THE ROLL - 1
 OWNERS NAME SEQUENCE
 UNIFORM PERCENT OF VALUE IS 100.00

PAGE 1115
 VALUATION DATE-JUL 01, 2016
 TAXABLE STATUS DATE-MAR 01, 2017

TAX MAP PARCEL NUMBER	PROPERTY LOCATION & CLASS	ASSESSMENT	EXEMPTION CODE-----	SCHOOL
CURRENT OWNERS NAME	SCHOOL DISTRICT	LAND	TAX DESCRIPTION	TAXABLE VALUE
CURRENT OWNERS ADDRESS	PARCEL SIZE/GRID COORD	TOTAL	SPECIAL DISTRICTS	TAX AMOUNT

86.003-3-1	Off Kelly Rd		86.003-3-1	*****
Masters William A	323 Vacant rural		ACCT 1- 72- 3.1	BILL 1939
533 Hayward St	Heuvelton Centr 406404	22,000		
Ogdensburg, NY 13669	ACRES 86.40	22,000		
	EAST-0226562 NRTH-1667793			
	DEED BOOK 2004 PG-4081			
	FULL MARKET VALUE	22,000		
			TOTAL TAX ---	445.23**
			DATE #1	10/02/17
			AMT DUE	445.23

85.001-1-5.2	366 Tallman Rd		85.001-1-5.2	*****
Matthews Ashley N	210 1 Family Res		BAS STAR 41854	BILL 1940
Finley Ryan M	Heuvelton Centr 406404	12,200		30,000
366 Tallman Rd	Re:Raised Ranch w/det gar	60,000		1,207.09
Ogdensburg, NY 13669	072013sp42000			7.17
	FRNT 142.00 DPTH 339.00			
	EAST-0194337 NRTH-1679958			
	DEED BOOK 2013 PG-11348			
	FULL MARKET VALUE	60,000		
			TOTAL TAX ---	610.71**
			DATE #1	10/02/17
			AMT DUE	610.71

84.002-1-10.1	Tallman Rd		84.002-1-10.1	*****
Matthews Jerry L	120 Field crops		ACCT 1- 69- 6	BILL 1941
Matthews Amy L	Heuvelton Centr 406404	35,000		704.13
294 Tallman Rd	ACRES 70.90	35,000		4.18
Ogdensburg, NY 13669	EAST-0191686 NRTH-1676342			
	DEED BOOK 1027 PG-01114			
	FULL MARKET VALUE	35,000		
			TOTAL TAX ---	708.31**
			DATE #1	10/02/17
			AMT DUE	708.31

85.001-1-3	292,294 Tallman Rd		85.001-1-3	*****
Matthews Jerry L	240 Rural res		ACCT 1- 69- 3	BILL 1942
Matthews Amy L	Heuvelton Centr 406404	58,000		65,500
294 Tallman Rd	ACRES 117.80	150,000		3,017.72
Ogdensburg, NY 13669	EAST-0193350 NRTH-1677352			17.92
	DEED BOOK 1068 PG-7			
	FULL MARKET VALUE	150,000		
			TOTAL TAX ---	1,717.90**
			DATE #1	10/02/17
			AMT DUE	1,717.90

STATE OF NEW YORK
 COUNTY - St Lawrence
 SCHOOL - Heuvelton Central
 TOWN - Oswegatchie
 SWIS - 406489

2 0 1 7 S C H O O L T A X R O L L
 T A X A B L E SECTION OF THE ROLL - 1
 OWNERS NAME SEQUENCE
 UNIFORM PERCENT OF VALUE IS 100.00

PAGE 1116
 VALUATION DATE-JUL 01, 2016
 TAXABLE STATUS DATE-MAR 01, 2017

TAX MAP PARCEL NUMBER	PROPERTY LOCATION & CLASS	ASSESSMENT	EXEMPTION CODE-----	SCHOOL
CURRENT OWNERS NAME	SCHOOL DISTRICT	LAND	TAX DESCRIPTION	TAXABLE VALUE
CURRENT OWNERS ADDRESS	PARCEL SIZE/GRID COORD	TOTAL	SPECIAL DISTRICTS	TAX AMOUNT
***** 71.001-3-1.23 *****				
71.001-3-1.23	3 Eel Weir Dr/prvt 260 Seasonal res - WTRFNT		Heuvelton Cent Sch	65,000
Mauro Joseph G III	Heuvelton Centr 406404	26,800	School Tax/Library	65,000
Mauro Marcella	Re:Cottage w/205'wf	65,000		
9186 Henry Clay Blvd	Re:0608sp60000			
Clay, NY 13041	FRNT 205.00 DPTH			
	ACRES 2.00			
PRIOR OWNER ON 3/01/2017	EAST-0201614 NRTH-1690110			
Mauro Joseph G III	DEED BOOK 2008 PG-10408			
	FULL MARKET VALUE	65,000		
TOTAL TAX ---				1,315.44**
				DATE #1 10/02/17
				AMT DUE 1,315.44
***** 71.003-1-11.2 *****				
71.003-1-11.2	575 Lost Village Rd 210 1 Family Res		ENH STAR 41834	44,000
Mayhew Evelyn M (Lu)	Heuvelton Centr 406404	10,600	Heuvelton Cent Sch	44,000
575 Lost Village Rd	ACRES 1.00	44,000	School Tax/Library	44,000
Ogdensburg, NY 13669	EAST-0198246 NRTH-1684686			
	DEED BOOK 2007 PG-12530			
	FULL MARKET VALUE	44,000		
TOTAL TAX ---				5.26**
				DATE #1 10/02/17
				AMT DUE 5.26
***** 71.002-1-22.112 *****				
71.002-1-22.112	653 Cr 4 210 1 Family Res		BAS STAR 41854	30,000
Mayhew Richard M II	Heuvelton Centr 406404	19,100	Heuvelton Cent Sch	90,000
653 County Route 4	FRNT 330.00 DPTH	90,000	School Tax/Library	90,000
Ogdensburg, NY 13669	ACRES 14.80			
	EAST-0205255 NRTH-1694907			
	DEED BOOK 1999 PG-22768			
	FULL MARKET VALUE	90,000		
TOTAL TAX ---				1,217.84**
				DATE #1 10/02/17
				AMT DUE 1,217.84
***** 71.001-1-10 *****				
71.001-1-10	5387 Cr 6 210 1 Family Res		BAS STAR 41854	30,000
Mayne Randy J Sr	Heuvelton Centr 406404	10,000	Heuvelton Cent Sch	100,000
5387 County Route 6	Re:052011sp8000vac	100,000	School Tax/Library	100,000
Ogdensburg, NY 13669	ACRES 1.90			
	EAST-0194009 NRTH-1691747			
	DEED BOOK 2011 PG-7477			
	FULL MARKET VALUE	100,000		
TOTAL TAX ---				1,420.22**
				DATE #1 10/02/17
				AMT DUE 1,420.22

STATE OF NEW YORK
 COUNTY - St Lawrence
 SCHOOL - Heuvelton Central
 TOWN - Oswegatchie
 SWIS - 406489

2 0 1 7 S C H O O L T A X R O L L
 T A X A B L E SECTION OF THE ROLL - 1
 OWNERS NAME SEQUENCE
 UNIFORM PERCENT OF VALUE IS 100.00

PAGE 1117
 VALUATION DATE-JUL 01, 2016
 TAXABLE STATUS DATE-MAR 01, 2017

TAX MAP PARCEL NUMBER	PROPERTY LOCATION & CLASS	ASSESSMENT	EXEMPTION CODE-----	SCHOOL
CURRENT OWNERS NAME	SCHOOL DISTRICT	LAND	TAX DESCRIPTION	TAXABLE VALUE
CURRENT OWNERS ADDRESS	PARCEL SIZE/GRID COORD	TOTAL	SPECIAL DISTRICTS	TAX AMOUNT
***** 86.001-3-10.111 *****				
4334 Sh 812				ACCT 1- 90-10 BILL 1947
86.001-3-10.111	322 Rural vac>10 - WTRFNT		Heuvelton Cent Sch	48,000 965.67
McAllister Joshua D	Heuvelton Centr 406404	48,000	School Tax/Library	48,000 5.73
McAllister Crystal G	Re:0408sp95000	48,000		
36 State St	823'wf			
Heuvelton, NY 13654	FRNT 823.00 DPTH			
	ACRES 25.00			
	EAST-0226433 NRTH-1678584			
	DEED BOOK 2013 PG-1273			
	FULL MARKET VALUE	48,000		
			TOTAL TAX ---	971.40**
				DATE #1 10/02/17
				AMT DUE 971.40
***** 71.004-2-13.1 *****				
451 Horseshoe Rd				ACCT 1- 62-10.2 BILL 1948
71.004-2-13.1	210 1 Family Res		Heuvelton Cent Sch	90,000 1,810.63
McAllister Kevin	Heuvelton Centr 406404	16,000	School Tax/Library	90,000 10.75
PO Box 396	Re:Ranch Style w/det gar	90,000		
Ogdensburg, NY 13669-0396	ACRES 8.60 BANK8888830			
	EAST-0213437 NRTH-1682189			
	DEED BOOK 1031 PG-989			
	FULL MARKET VALUE	90,000		
			TOTAL TAX ---	1,821.38**
				DATE #1 10/02/17
				AMT DUE 1,821.38
***** 72.001-2-9.2 *****				
5416 CR 10				BILL 1949
72.001-2-9.2	120 Field crops		Ag Buildin 41700	10,000
McAllister Lowell	Heuvelton Centr 406404	7,000	Heuvelton Cent Sch	7,000 140.83
McAllister Jo Ann	Re:Milkhouse for Amish	17,000	School Tax/Library	7,000 0.84
5364 County Route 10	215x181x215x181			
Heuvelton, NY 13654	FRNT 215.00 DPTH 181.00			
	ACRES 0.80			
	EAST-0226993 NRTH-1691461			
	DEED BOOK 2008 PG-19896			
	FULL MARKET VALUE	17,000		
			TOTAL TAX ---	141.67**
				DATE #1 10/02/17
				AMT DUE 141.67

MAY BE SUBJECT TO PAYMENT
 UNDER RPTL483 UNTIL 2018

STATE OF NEW YORK
 COUNTY - St Lawrence
 SCHOOL - Heuvelton Central
 TOWN - Oswegatchie
 SWIS - 406489

2 0 1 7 S C H O O L T A X R O L L
 T A X A B L E SECTION OF THE ROLL - 1
 OWNERS NAME SEQUENCE
 UNIFORM PERCENT OF VALUE IS 100.00

PAGE 1118
 VALUATION DATE-JUL 01, 2016
 TAXABLE STATUS DATE-MAR 01, 2017

TAX MAP PARCEL NUMBER	PROPERTY LOCATION & CLASS	ASSESSMENT	EXEMPTION CODE-----	SCHOOL
CURRENT OWNERS NAME	SCHOOL DISTRICT	LAND	TAX DESCRIPTION	TAXABLE VALUE
CURRENT OWNERS ADDRESS	PARCEL SIZE/GRID COORD	TOTAL	SPECIAL DISTRICTS	TAX AMOUNT

72.001-2-9.1	5364,5420 CR 10		72.001-2-9.1	*****
			ACCT 1- 70- 3	BILL 1950
McAllister Lowell A	113 Cattle farm		BAS STAR 41854	30,000
McAllister Jo Ann E	Heuvelton Centr 406404	48,000	Heuvelton Cent Sch	2,715.94
5364 County Route 10	Re:Two Residences	135,000	School Tax/Library	16.13
Heuvelton, NY 13654	ACRES 91.50			
	EAST-0227294 NRTH-1690293			
	DEED BOOK 1026 PG-30			
	FULL MARKET VALUE	135,000		
			TOTAL TAX ---	2,128.53**
			DATE #1	10/02/17
			AMT DUE	2,128.53

71.003-1-18	5032 Cr 6		71.003-1-18	*****
			ACCT 1- 94- 9	BILL 1951
McCormick Charles R	210 1 Family Res		BAS STAR 41854	30,000
McCormick Kari L	Heuvelton Centr 406404	7,600	Heuvelton Cent Sch	3,548.83
5032 County Route 6	Re:Two Sty w/det gar	176,400	School Tax/Library	21.07
Ogdensburg, NY 13669	FRNT 100.00 DPTH 150.00			
	EAST-0194511 NRTH-1682996			
	DEED BOOK 2007 PG-20520			
	FULL MARKET VALUE	176,400		
			TOTAL TAX ---	2,966.36**
			DATE #1	10/02/17
			AMT DUE	2,966.36

71.003-1-39.12	4993 Cr 6		71.003-1-39.12	*****
				BILL 1952
McCormick Charles R	314 Rural vac<10		Heuvelton Cent Sch	273.61
McCormick Kari L	Heuvelton Centr 406404	13,600	School Tax/Library	1.62
5032 County Route 6	FRNT 276.00 DPTH	13,600		
Ogdensburg, NY 13669	ACRES 3.90			
	EAST-0194387 NRTH-1681879			
	DEED BOOK 2007 PG-7917			
	FULL MARKET VALUE	13,600		
			TOTAL TAX ---	275.23**
			DATE #1	10/02/17
			AMT DUE	275.23

71.003-1-39.112	CR 6		71.003-1-39.112	*****
				BILL 1953
McCormick Charles R	322 Rural vac>10		Heuvelton Cent Sch	271.59
McCormick Kari L	Heuvelton Centr 406404	13,500	School Tax/Library	1.61
5032 County Route 6	ACRES 13.50	13,500		
Ogdensburg, NY 13669	EAST-0194833 NRTH-1683064			
	DEED BOOK 2008 PG-3960			
	FULL MARKET VALUE	13,500		
			TOTAL TAX ---	273.20**
			DATE #1	10/02/17
			AMT DUE	273.20

STATE OF NEW YORK
 COUNTY - St Lawrence
 SCHOOL - Heuvelton Central
 TOWN - Oswegatchie
 SWIS - 406489

2 0 1 7 S C H O O L T A X R O L L
 T A X A B L E SECTION OF THE ROLL - 1
 OWNERS NAME SEQUENCE
 UNIFORM PERCENT OF VALUE IS 100.00

PAGE 1119
 VALUATION DATE-JUL 01, 2016
 TAXABLE STATUS DATE-MAR 01, 2017

TAX MAP PARCEL NUMBER	PROPERTY LOCATION & CLASS	ASSESSMENT	EXEMPTION CODE-----	SCHOOL
CURRENT OWNERS NAME	SCHOOL DISTRICT	LAND	TAX DESCRIPTION	TAXABLE VALUE
CURRENT OWNERS ADDRESS	PARCEL SIZE/GRID COORD	TOTAL	SPECIAL DISTRICTS	TAX AMOUNT
***** 70.004-1-12.21 *****				
70.004-1-12.21	Bromaghin Rd			ACCT 1-40-11.121 BILL 1954
McCormick Diane D	321 Abandoned ag		Heuvelton Cent Sch	3,000 60.35
295 Bromaghin Rd	Heuvelton Centr 406404	3,000	School Tax/Library	3,000 0.36
Ogdensburg, NY 13669	Re:rear Land	3,000		
	ACRES 9.40			
	EAST-0185289 NRTH-1686013			
	DEED BOOK 985 PG-00017			
	FULL MARKET VALUE	3,000		
			TOTAL TAX ---	60.71**
			DATE #1	10/02/17
			AMT DUE	60.71
***** 70.002-1-10 *****				
70.002-1-10	332 Lovejoy Rd			ACCT 1- 71- 1 BILL 1955
McCormick John A	270 Mfg housing		BAS STAR 41854	30,000
McCormick Gina M	Heuvelton Centr 406404	7,700	Heuvelton Cent Sch	30,000 603.54
332 Lovejoy Rd	200x300x170	30,000	School Tax/Library	30,000 3.58
Ogdensburg, NY 13669	FRNT 200.00 DPTH 75.00			
	EAST-0186869 NRTH-1688761			
	DEED BOOK 2004 PG-2430			
	FULL MARKET VALUE	30,000		
			TOTAL TAX ---	3.58**
			DATE #1	10/02/17
			AMT DUE	3.58
***** 71.003-1-39.111 *****				
71.003-1-39.111	Cr 6			ACCT 1- 67- 14.1 BILL 1957
McCormick Kari L	322 Rural vac>10		Heuvelton Cent Sch	26,400 531.12
Harris Kellie S	Heuvelton Centr 406404	26,400	School Tax/Library	26,400 3.15
5032 County Route 6	ACRES 46.20	26,400		
Ogdensburg, NY 13669	EAST-0193899 NRTH-1682014			
	DEED BOOK 2007 PG-7918			
	FULL MARKET VALUE	26,400		
			TOTAL TAX ---	534.27**
			DATE #1	10/02/17
			AMT DUE	534.27
***** 71.003-2-22.11 *****				
71.003-2-22.11	478 Lost Village Rd			ACCT 1- 67- 14.1 BILL 1957
McDevitt Mary C (LC)	270 Mfg housing		Heuvelton Cent Sch	43,000 865.08
McDevitt Ashley M (LC)	Heuvelton Centr 406404	13,100	School Tax/Library	43,000 5.14
478 Lost Village Rd	FRNT 520.00 DPTH	43,000		
Ogdensburg, NY 13669	ACRES 2.80			
	EAST-0198703 NRTH-1682299			
	DEED BOOK 1094 PG-596			
	FULL MARKET VALUE	43,000		
			TOTAL TAX ---	870.22**
			DATE #1	10/02/17
			AMT DUE	870.22

STATE OF NEW YORK
 COUNTY - St Lawrence
 SCHOOL - Heuvelton Central
 TOWN - Oswegatchie
 SWIS - 406489

2 0 1 7 S C H O O L T A X R O L L
 T A X A B L E SECTION OF THE ROLL - 1
 OWNERS NAME SEQUENCE
 UNIFORM PERCENT OF VALUE IS 100.00

PAGE 1120
 VALUATION DATE-JUL 01, 2016
 TAXABLE STATUS DATE-MAR 01, 2017

TAX MAP PARCEL NUMBER	PROPERTY LOCATION & CLASS	ASSESSMENT	EXEMPTION CODE-----	SCHOOL
CURRENT OWNERS NAME	SCHOOL DISTRICT	LAND	TAX DESCRIPTION	TAXABLE VALUE
CURRENT OWNERS ADDRESS	PARCEL SIZE/GRID COORD	TOTAL	SPECIAL DISTRICTS	TAX AMOUNT
***** 59.060-1-20 *****				
1154 Cr 4				BILL 1958
59.060-1-20	210 1 Family Res		BAS STAR 41854	30,000
McDougal Lori	Heuvelton Centr 406404	12,100	Heuvelton Cent Sch	135,000
1154 County Route 4	Re:modern Ranch '99	135,000	School Tax/Library	135,000
Ogdensburg, NY 13669	FRNT 200.00 DPTH 218.00			16.13
	EAST-0214404 NRTH-1703008			
	DEED BOOK 1095 PG-373			
	FULL MARKET VALUE	135,000		
			TOTAL TAX ---	2,128.53**
			DATE #1	10/02/17
			AMT DUE	2,128.53
***** 72.003-3-2 *****				
Off SH 812				ACCT 1- 29-13 BILL 1959
72.003-3-2	322 Rural vac>10 - WTRFNT		Heuvelton Cent Sch	14,000
McGaw Jeremy	Heuvelton Centr 406404	14,000	School Tax/Library	14,000
McGaw Michelle	Re:Rear Land/Osw Rvr	14,000		281.65
133 State St	ACRES 19.60			1.67
Heuvelton, NY 13654	EAST-0223511 NRTH-1683913			
	DEED BOOK 2013 PG-6169			
	FULL MARKET VALUE	14,000		
			TOTAL TAX ---	283.32**
			DATE #1	10/02/17
			AMT DUE	283.32
***** 59.004-3-49.21 *****				
CR 4				BILL 1960
59.004-3-49.21	322 Rural vac>10		Heuvelton Cent Sch	30,900
McGowan Acres, LLC	Heuvelton Centr 406404	30,900	School Tax/Library	30,900
47 McGowan Rd	ACRES 61.70	30,900		621.65
Ogdensburg, NY 13669	EAST-0215315 NRTH-1702907			3.69
	DEED BOOK 2017 PG-232			
	FULL MARKET VALUE	30,900		
			TOTAL TAX ---	625.34**
			DATE #1	10/02/17
			AMT DUE	625.34
***** 70.002-1-6.12 *****				
Lee Rd				BILL 1961
70.002-1-6.12	322 Rural vac>10		Ag Distric 41720	17,989
McGowan Acres, LLC	Heuvelton Centr 406404	37,400	Heuvelton Cent Sch	19,411
47 McGowan Rd	ACRES 36.70	37,400	School Tax/Library	19,411
Ogdensburg, NY 13669	EAST-0186377 NRTH-1691805			2.32
	DEED BOOK 2016 PG-9700			
	FULL MARKET VALUE	37,400		
			TOTAL TAX ---	392.83**
			DATE #1	10/02/17
			AMT DUE	392.83

MAY BE SUBJECT TO PAYMENT
 UNDER AGDIST LAW TIL 2021

STATE OF NEW YORK
 COUNTY - St Lawrence
 SCHOOL - Heuvelton Central
 TOWN - Oswegatchie
 SWIS - 406489

2 0 1 7 S C H O O L T A X R O L L
 T A X A B L E SECTION OF THE ROLL - 1
 OWNERS NAME SEQUENCE
 UNIFORM PERCENT OF VALUE IS 100.00

PAGE 1121
 VALUATION DATE-JUL 01, 2016
 TAXABLE STATUS DATE-MAR 01, 2017

TAX MAP PARCEL NUMBER	PROPERTY LOCATION & CLASS	ASSESSMENT	EXEMPTION CODE-----	SCHOOL
CURRENT OWNERS NAME	SCHOOL DISTRICT	LAND	TAX DESCRIPTION	TAXABLE VALUE
CURRENT OWNERS ADDRESS	PARCEL SIZE/GRID COORD	TOTAL	SPECIAL DISTRICTS	TAX AMOUNT
***** 71.001-1-2.11 *****				
71.001-1-2.11	Cr 6			ACCT 1- 96-13 BILL 1962
McGowan Acres, LLC	314 Rural vac<10		Heuvelton Cent Sch	9,000 181.06
47 McGowan Rd	Heuvelton Centr 406404	9,000	School Tax/Library	9,000 1.08
Ogdensburg, NY 13669	FRNT 446.00 DPTH	9,000		
	ACRES 3.90			
	EAST-0195097 NRTH-1695447			
PRIOR OWNER ON 3/01/2017	DEED BOOK 2017 PG-10150			
Volans Richard C	FULL MARKET VALUE	9,000		
TOTAL TAX ---				182.14**
				DATE #1 10/02/17
				AMT DUE 182.14
***** 71.001-1-15.62 *****				
71.001-1-15.62	CR 6		Ag Distric 41720	BILL 1963
McGowan Acres, LLC	322 Rural vac>10		Heuvelton Cent Sch	10,648
47 McGowan Rd	Heuvelton Centr 406404	14,400	School Tax/Library	3,752 75.48
Ogdensburg, NY 13669	FRNT 949.00 DPTH	14,400		3,752 0.45
	ACRES 11.60			
	EAST-0194292 NRTH-1692695			
MAY BE SUBJECT TO PAYMENT	DEED BOOK 2015 PG-16771			
UNDER AGDIST LAW TIL 2021	FULL MARKET VALUE	14,400		
TOTAL TAX ---				75.93**
				DATE #1 10/02/17
				AMT DUE 75.93
***** 71.002-2-15.112 *****				
71.002-2-15.112	Off Taylor Rd		Heuvelton Cent Sch	BILL 1964
McGowan Acres, LLC	322 Rural vac>10		School Tax/Library	43,400 873.13
47 McGowan Rd	Heuvelton Centr 406404	43,400		43,400 5.18
Ogdensburg, NY 13669	ACRES 86.80	43,400		
	EAST-0209777 NRTH-1688318			
	DEED BOOK 2016 PG-16495			
	FULL MARKET VALUE	43,400		
TOTAL TAX ---				878.31**
				DATE #1 10/02/17
				AMT DUE 878.31
***** 71.002-2-15.113 *****				
71.002-2-15.113	Off Taylor Rd		Heuvelton Cent Sch	BILL 1965
McGowan Acres, LLC	322 Rural vac>10		School Tax/Library	28,400 571.35
47 McGowan Rd	Heuvelton Centr 406404	28,400		28,400 3.39
Ogdensburg, NY 13669	ACRES 56.70	28,400		
	EAST-0209371 NRTH-1690870			
	DEED BOOK 2016 PG-16495			
	FULL MARKET VALUE	28,400		
TOTAL TAX ---				574.74**
				DATE #1 10/02/17
				AMT DUE 574.74

STATE OF NEW YORK
 COUNTY - St Lawrence
 SCHOOL - Heuvelton Central
 TOWN - Oswegatchie
 SWIS - 406489

2 0 1 7 S C H O O L T A X R O L L
 T A X A B L E SECTION OF THE ROLL - 1
 OWNERS NAME SEQUENCE
 UNIFORM PERCENT OF VALUE IS 100.00

PAGE 1122
 VALUATION DATE-JUL 01, 2016
 TAXABLE STATUS DATE-MAR 01, 2017

TAX MAP PARCEL NUMBER	PROPERTY LOCATION & CLASS	ASSESSMENT	EXEMPTION CODE-----	SCHOOL
CURRENT OWNERS NAME	SCHOOL DISTRICT	LAND	TAX DESCRIPTION	TAXABLE VALUE
CURRENT OWNERS ADDRESS	PARCEL SIZE/GRID COORD	TOTAL	SPECIAL DISTRICTS	TAX AMOUNT
***** 71.002-2-16.11 *****				
	5129 Sh 812			ACCT 1- 59-11.1 BILL 1966
71.002-2-16.11	105 Vac farmland		Heuvelton Cent Sch	26,200 527.09
McGowan Acres, LLC	Heuvelton Centr 406404	26,200	School Tax/Library	26,200 3.13
47 McGowan Rd	ACRES 29.10	26,200		
Ogdensburg, NY 13669	EAST-0212305 NRTH-1692268			
	DEED BOOK 2017 PG-4239			
PRIOR OWNER ON 3/01/2017	FULL MARKET VALUE	26,200		
Kirby Brian L				
TOTAL TAX ---				530.22**
				DATE #1 10/02/17
				AMT DUE 530.22
***** 71.003-2-1.11 *****				
	Cr 4			ACCT 1- 53-12.1 BILL 1967
71.003-2-1.11	105 Vac farmland		Ag Distric 41720	599
McGowan Acres, LLC	Heuvelton Centr 406404	64,700	Heuvelton Cent Sch	64,101 1,289.59
47 McGowan Rd	Re:Blk Lk Frontage	64,700	School Tax/Library	64,101 7.66
Ogdensburg, NY 13669	ACRES 118.80			
	EAST-0199085 NRTH-1685370			
MAY BE SUBJECT TO PAYMENT	DEED BOOK 2016 PG-5504			
UNDER AGDIST LAW TIL 2021	FULL MARKET VALUE	64,700		
TOTAL TAX ---				1,297.25**
				DATE #1 10/02/17
				AMT DUE 1,297.25
***** 72.001-1-27 *****				
	251 McIlwee Rd			ACCT 1- 82- 6.1 BILL 1968
72.001-1-27	113 Cattle farm		Ag Distric 41720	0
McGowan Acres, LLC	Heuvelton Centr 406404	24,600	Heuvelton Cent Sch	70,000 1,408.27
47 McGowan Rd	Re:Barn Fire 9/2010	70,000	School Tax/Library	70,000 8.36
Ogdensburg, NY 13669	ACRES 25.90			
	EAST-0218460 NRTH-1693004			
MAY BE SUBJECT TO PAYMENT	DEED BOOK 2014 PG-5448			
UNDER AGDIST LAW TIL 2021	FULL MARKET VALUE	70,000		
TOTAL TAX ---				1,416.63**
				DATE #1 10/02/17
				AMT DUE 1,416.63
***** 72.001-1-28.1 *****				
	248 McIlwee Rd			ACCT 1- 38- 6 .1 BILL 1969
72.001-1-28.1	312 Vac w/imprv		Ag Distric 41720	0
McGowan Acres, LLC	Heuvelton Centr 406404	17,700	Heuvelton Cent Sch	33,000 663.90
47 McGowan Rd	Re:3/11/08 Owners reporte	33,000	School Tax/Library	33,000 3.94
Ogdensburg, NY 13669	structure not liveable			
	FRNT 485.00 DPTH			
	ACRES 12.10			
MAY BE SUBJECT TO PAYMENT	EAST-0219491 NRTH-1692348			
UNDER AGDIST LAW TIL 2021	DEED BOOK 2014 PG-5448			
	FULL MARKET VALUE	33,000		
TOTAL TAX ---				667.84**
				DATE #1 10/02/17
				AMT DUE 667.84

STATE OF NEW YORK
 COUNTY - St Lawrence
 SCHOOL - Heuvelton Central
 TOWN - Oswegatchie
 SWIS - 406489

2 0 1 7 S C H O O L T A X R O L L
 T A X A B L E SECTION OF THE ROLL - 1
 OWNERS NAME SEQUENCE
 UNIFORM PERCENT OF VALUE IS 100.00

PAGE 1123
 VALUATION DATE-JUL 01, 2016
 TAXABLE STATUS DATE-MAR 01, 2017

TAX MAP PARCEL NUMBER	PROPERTY LOCATION & CLASS	ASSESSMENT	EXEMPTION CODE-----	SCHOOL
CURRENT OWNERS NAME	SCHOOL DISTRICT	LAND	TAX DESCRIPTION	TAXABLE VALUE
CURRENT OWNERS ADDRESS	PARCEL SIZE/GRID COORD	TOTAL	SPECIAL DISTRICTS	TAX AMOUNT
*****				71.003-2-20.21 *****
534 Lost Village Rd	210 1 Family Res		BAS STAR 41854	BILL 1970
71.003-2-20.21	Heuvelton Centr 406404	15,500	Heuvelton Cent Sch	30,000
McIntosh Scott	Re:Old Sty 1.5 Sty	80,000	School Tax/Library	1,609.45
534 Lost Village Rd	Re:12/12sp80000			9.56
Ogdensburg, NY 13669	FRNT 189.00 DPTH			
	ACRES 1.60 BANK8888288			
	EAST-0198713 NRTH-1683761			
	DEED BOOK 2012 PG-19597			
	FULL MARKET VALUE	80,000		
TOTAL TAX ---				1,015.47**
				DATE #1 10/02/17
				AMT DUE 1,015.47
*****				71.003-2-20.22 *****
Lost Village Rd	322 Rural vac>10		Heuvelton Cent Sch	BILL 1971
71.003-2-20.22	Heuvelton Centr 406404	3,000	School Tax/Library	60.35
McIntosh Scott	Re:Main parcel #	3,000		0.36
534 Lost Village Rd	71.003-2-20.21			
Ogdensburg, NY 13669	ACRES 6.10 BANK8888288			
	EAST-0198827 NRTH-1684113			
	DEED BOOK 2012 PG-19581			
	FULL MARKET VALUE	3,000		
TOTAL TAX ---				60.71**
				DATE #1 10/02/17
				AMT DUE 60.71
*****				72.003-1-7 *****
4787 Sh 812	484 1 use sm bld		Business I 47610	ACCT 1- 39- 5 BILL 1972
72.003-1-7	Heuvelton Centr 406404	30,000	Heuvelton Cent Sch	32,100
McKeever James A	Re:Heuvelton Deli	160,000	School Tax/Library	2,573.11
4787 State Highway 812	ACRES 4.00			15.28
Heuvelton, NY 13654	EAST-0218588 NRTH-1686391			
	DEED BOOK 1103 PG-830			
	FULL MARKET VALUE	160,000		
TOTAL TAX ---				2,588.39**
				DATE #1 10/02/17
				AMT DUE 2,588.39
*****				70.002-1-6.2 *****
393 Lovejoy Rd	240 Rural res		BAS STAR 41854	BILL 1973
70.002-1-6.2	Heuvelton Centr 406404	30,000	Heuvelton Cent Sch	30,000
McLaughlin Bradley J	ACRES 48.60	75,000	School Tax/Library	1,508.86
393 Lovejoy Rd	EAST-0187636 NRTH-1690769			8.96
Ogdensburg, NY 13669	DEED BOOK 2012 PG-19776			
	FULL MARKET VALUE	75,000		
TOTAL TAX ---				914.27**
				DATE #1 10/02/17
				AMT DUE 914.27
*****				*****

STATE OF NEW YORK
 COUNTY - St Lawrence
 SCHOOL - Heuvelton Central
 TOWN - Oswegatchie
 SWIS - 406489

2 0 1 7 S C H O O L T A X R O L L
 T A X A B L E SECTION OF THE ROLL - 1
 OWNERS NAME SEQUENCE
 UNIFORM PERCENT OF VALUE IS 100.00

PAGE 1124
 VALUATION DATE-JUL 01, 2016
 TAXABLE STATUS DATE-MAR 01, 2017

TAX MAP PARCEL NUMBER	PROPERTY LOCATION & CLASS	ASSESSMENT	EXEMPTION CODE-----	SCHOOL
CURRENT OWNERS NAME	SCHOOL DISTRICT	LAND	TAX DESCRIPTION	TAXABLE VALUE
CURRENT OWNERS ADDRESS	PARCEL SIZE/GRID COORD	TOTAL	SPECIAL DISTRICTS	TAX AMOUNT
***** 70.002-2-27.1 *****				
70.002-2-27.1	48 Monkey Hill Rd			ACCT 1- 43- 5
McLaughlin Bradley J	270 Mfg housing		Heuvelton Cent Sch	73,000
393 Lovejoy Rd	Heuvelton Centr 406404	48,000	School Tax/Library	73,000
Ogdensburg, NY 13669	ACRES 73.90	73,000		
	EAST-0188295 NRTH-1692132			
	DEED BOOK 2001 PG-18801			
	FULL MARKET VALUE	73,000		
			TOTAL TAX ---	1,477.34**
				DATE #1 10/02/17
				AMT DUE 1,477.34
***** 72.002-1-3 *****				
72.002-1-3	228 Dollar Rd			ACCT 1- 37- 6
McNeil Neoma E (Lu)	112 Dairy farm		Silo 42100	BILL 1975
PO Box 976	Heuvelton Centr 406404	33,800	Heuvelton Cent Sch	3,000
Ogdensburg, NY 13669	Sold To Charles & Emma	90,000	School Tax/Library	87,000
	Foster			87,000
	ACRES 50.30			
	EAST-0229840 NRTH-1688200			
	DEED BOOK 1089 PG-470			
	FULL MARKET VALUE	90,000		
			TOTAL TAX ---	1,760.66**
				DATE #1 10/02/17
				AMT DUE 1,760.66
***** 70.002-2-28.2 *****				
70.002-2-28.2	58 Monkey Hill Rd			ACCT 1-100- 4.2
McPherson William J	210 1 Family Res		BAS STAR 41854	BILL 1976
58 Monkey Hill Rd	Heuvelton Centr 406404	11,300	Heuvelton Cent Sch	30,000
Ogdensburg, NY 13669	FRNT 172.00 DPTH 200.00	65,000	School Tax/Library	65,000
	EAST-0188018 NRTH-1693494			65,000
	DEED BOOK 1072 PG-237			
	FULL MARKET VALUE	65,000		
			TOTAL TAX ---	711.89**
				DATE #1 10/02/17
				AMT DUE 711.89
***** 70.004-1-33 *****				
70.004-1-33	1494 Middle Rd			ACCT 1-78-5
McWilliams Suzanne M	210 1 Family Res		BAS STAR 41854	BILL 1977
McWilliams Craig A	Heuvelton Centr 406404	10,100	Heuvelton Cent Sch	30,000
1494 Middle Rd	Re:Ranch w/det gar	88,000	School Tax/Library	88,000
Ogdensburg, NY 13669	401x100x403x100			88,000
	FRNT 401.00 DPTH 75.00			
	BANK8888869			
	EAST-0190275 NRTH-1684201			
	DEED BOOK 2008 PG-21841			
	FULL MARKET VALUE	88,000		
			TOTAL TAX ---	1,177.36**
				DATE #1 10/02/17
				AMT DUE 1,177.36

STATE OF NEW YORK
 COUNTY - St Lawrence
 SCHOOL - Heuvelton Central
 TOWN - Oswegatchie
 SWIS - 406489

2 0 1 7 S C H O O L T A X R O L L
 T A X A B L E SECTION OF THE ROLL - 1
 OWNERS NAME SEQUENCE
 UNIFORM PERCENT OF VALUE IS 100.00

PAGE 1125
 VALUATION DATE-JUL 01, 2016
 TAXABLE STATUS DATE-MAR 01, 2017

TAX MAP PARCEL NUMBER	PROPERTY LOCATION & CLASS	ASSESSMENT	EXEMPTION CODE-----	SCHOOL
CURRENT OWNERS NAME	SCHOOL DISTRICT	LAND	TAX DESCRIPTION	TAXABLE VALUE
CURRENT OWNERS ADDRESS	PARCEL SIZE/GRID COORD	TOTAL	SPECIAL DISTRICTS	TAX AMOUNT
***** 72.004-1-5 *****				
72.004-1-5	124 Dry Bridge Rd			ACCT 1- 72-12 BILL 1978
Merkley Mark A	112 Dairy farm		Silo 42100	5,000
124 Dry Bridge Rd	Heuvelton Centr 406404	39,600	Heuvelton Cent Sch	125,000 2,514.76
Heuvelton, NY 13654	Re:Old Style w/barns	130,000	School Tax/Library	125,000 14.93
	ACRES 57.80			
	EAST-0231323 NRTH-1683568			
MAY BE SUBJECT TO PAYMENT	DEED BOOK 2015 PG-5047			
UNDER AGDIST LAW TIL 2020	FULL MARKET VALUE	130,000		
TOTAL TAX ---				2,529.69**
				DATE #1 10/02/17
				AMT DUE 2,529.69
***** 71.003-2-34 *****				
71.003-2-34	301 Cr 4			BILL 1979
Merrill Daniel M	210 1 Family Res		BAS STAR 41854	30,000
Merrill Anita M	Heuvelton Centr 406404	14,200	Heuvelton Cent Sch	135,000 2,715.94
301 County Route 4	Near State Park Entrance	135,000	School Tax/Library	135,000 16.13
Ogdensburg, NY 13669	ACRES 5.00			
	EAST-0199794 NRTH-1687769			
	DEED BOOK 2002 PG-17291			
	FULL MARKET VALUE	135,000		
TOTAL TAX ---				2,128.53**
				DATE #1 10/02/17
				AMT DUE 2,128.53
***** 71.004-2-24 *****				
71.004-2-24	241 Taylor Rd			ACCT 1- 46- 7 BILL 1980
Miller Daniel W	210 1 Family Res		BAS STAR 41854	30,000
Miller Marie A	Heuvelton Centr 406404	10,500	Heuvelton Cent Sch	50,000 1,005.91
PO Box 91	FRNT 180.00 DPTH 150.00	50,000	School Tax/Library	50,000 5.97
Heuvelton, NY 13654	EAST-0207923 NRTH-1687967			
	DEED BOOK 2015 PG-13183			
	FULL MARKET VALUE	50,000		
TOTAL TAX ---				408.33**
				DATE #1 10/02/17
				AMT DUE 408.33
***** 70.002-2-15.1 *****				
70.002-2-15.1	490,492 Lovejoy Rd			ACCT 1- 45-11.1 BILL 1981
Miller Joe A	240 Rural res		Heuvelton Cent Sch	40,000 804.72
Miller Mary	Heuvelton Centr 406404	40,000	School Tax/Library	40,000 4.78
529 Lovejoy Rd	Re:#492-Francis Lisiewski	40,000		
Ogdensburg, NY 13669	18500 M.H.			
	ACRES 66.30			
	EAST-0190046 NRTH-1691023			
	DEED BOOK 2016 PG-14556			
	FULL MARKET VALUE	40,000		
TOTAL TAX ---				809.50**
				DATE #1 10/02/17
				AMT DUE 809.50

STATE OF NEW YORK
 COUNTY - St Lawrence
 SCHOOL - Heuvelton Central
 TOWN - Oswegatchie
 SWIS - 406489

2 0 1 7 S C H O O L T A X R O L L
 T A X A B L E SECTION OF THE ROLL - 1
 OWNERS NAME SEQUENCE
 UNIFORM PERCENT OF VALUE IS 100.00

PAGE 1126
 VALUATION DATE-JUL 01, 2016
 TAXABLE STATUS DATE-MAR 01, 2017

TAX MAP PARCEL NUMBER	PROPERTY LOCATION & CLASS	ASSESSMENT	EXEMPTION CODE-----	SCHOOL
CURRENT OWNERS NAME	SCHOOL DISTRICT	LAND	TAX DESCRIPTION	TAXABLE VALUE
CURRENT OWNERS ADDRESS	PARCEL SIZE/GRID COORD	TOTAL	SPECIAL DISTRICTS	TAX AMOUNT
*****				70.002-2-28.112 *****
529 Lovejoy Rd	240 Rural res		Ag Buildin 41700	BILL 1982
70.002-2-28.112	Heuvelton Centr 406404	32,600	BAS STAR 41854	40,000
Miller Joe A	ACRES 41.90	125,000	Heuvelton Cent Sch	30,000
Miller Mary	EAST-0189264 NRTH-1693139		School Tax/Library	1,710.04
529 Lovejoy Rd	DEED BOOK 2012 PG-5931			10.15
Ogdensburg, NY 13669	FULL MARKET VALUE	125,000		

MAY BE SUBJECT TO PAYMENT
 UNDER RPTL483 UNTIL 2023

TOTAL TAX --- 1,116.65**
 DATE #1 10/02/17
 AMT DUE 1,116.65

*****				71.004-2-10.14 *****
423 Horseshoe Rd	322 Rural vac>10		Heuvelton Cent Sch	BILL 1983
71.004-2-10.14	Heuvelton Centr 406404	10,000	School Tax/Library	201.18
Miller John J A & Susie J	ACRES 9.80	10,000		1.19
Yoder Enos E & Etal	EAST-0214018 NRTH-1680364			
423 Horseshoe Rd	DEED BOOK 2014 PG-13232			
Heuvelton, NY 13654	FULL MARKET VALUE	10,000		

TOTAL TAX --- 202.37**
 DATE #1 10/02/17
 AMT DUE 202.37

*****				71.004-2-10.111 *****
423 Horseshoe Rd	240 Rural res		BAS STAR 41854	BILL 1984
71.004-2-10.111	Heuvelton Centr 406404	80,000	Heuvelton Cent Sch	30,000
Miller John J A & Susie J	Also 2014/2106	137,000	School Tax/Library	2,756.18
Yoder Enos E & Etal	ACRES 145.40			16.37
423 Horseshoe Rd	EAST-0212761 NRTH-1681622			
Heuvelton, NY 13654	DEED BOOK 2014 PG-13232			
	FULL MARKET VALUE	137,000		

TOTAL TAX --- 2,169.01**
 DATE #1 10/02/17
 AMT DUE 2,169.01

*****				86.001-3-13.12 *****
8 Mt Alone Rd	116 Other stock		BAS STAR 41854	BILL 1985
86.001-3-13.12	Heuvelton Centr 406404	52,800	Heuvelton Cent Sch	30,000
Miller Mosie J	ACRES 153.70	200,000	School Tax/Library	4,023.62
Miller Barbara	EAST-0226654 NRTH-1674136			23.89
8 Mt Alone Rd	DEED BOOK 1094 PG-269			
Heuvelton, NY 13654	FULL MARKET VALUE	200,000		

TOTAL TAX --- 3,443.97**
 DATE #1 10/02/17
 AMT DUE 3,443.97

STATE OF NEW YORK
 COUNTY - St Lawrence
 SCHOOL - Heuvelton Central
 TOWN - Oswegatchie
 SWIS - 406489

2 0 1 7 S C H O O L T A X R O L L
 T A X A B L E SECTION OF THE ROLL - 1
 OWNERS NAME SEQUENCE
 UNIFORM PERCENT OF VALUE IS 100.00

PAGE 1127
 VALUATION DATE-JUL 01, 2016
 TAXABLE STATUS DATE-MAR 01, 2017

TAX MAP PARCEL NUMBER	PROPERTY LOCATION & CLASS	ASSESSMENT	EXEMPTION CODE-----	SCHOOL
CURRENT OWNERS NAME	SCHOOL DISTRICT	LAND	TAX DESCRIPTION	TAXABLE VALUE
CURRENT OWNERS ADDRESS	PARCEL SIZE/GRID COORD	TOTAL	SPECIAL DISTRICTS	TAX AMOUNT
***** 84.002-1-13.241 *****				
84.002-1-13.241	147 Tallman Rd			BILL 1986
Miller Rudy M	210 1 Family Res		BAS STAR 41854	30,000
Miller Lovina R	Heuvelton Centr 406404	30,000	Heuvelton Cent Sch	1,408.27
147 Tallman Rd	Re:1995 DW 28x60	70,000	School Tax/Library	8.36
Ogdensburg, NY 13669	Re:42011sp40000 Foreclosu			
	FRNT 523.00 DPTH			
	ACRES 43.40			
	EAST-0189132 NRTH-1677606			
	DEED BOOK 2012 PG-5439			
	FULL MARKET VALUE	70,000		
			TOTAL TAX ---	813.08**
				DATE #1 10/02/17
				AMT DUE 813.08
***** 84.002-1-23.2 *****				
84.002-1-23.2	Tallman Rd			BILL 1987
Miller Rudy M	105 Vac farmland		Heuvelton Cent Sch	603.54
Miller Lovina R	Heuvelton Centr 406404	30,000	School Tax/Library	3.58
147 Tallman Rd	FRNT 633.00 DPTH	30,000		
Ogdensburg, NY 13669	ACRES 68.40			
	EAST-0188413 NRTH-1676985			
	DEED BOOK 2012 PG-5439			
	FULL MARKET VALUE	30,000		
			TOTAL TAX ---	607.12**
				DATE #1 10/02/17
				AMT DUE 607.12
***** 72.001-2-6 *****				
72.001-2-6	1006,1008, 1044,1104 Bishop Rd		ACCT 1- 56- 3	BILL 1988
Miller Samuel H	113 Cattle farm		Silo 42100	3,500
Miller Delilah S	Heuvelton Centr 406404	30,000	BAS STAR 41854	30,000
1008 Bishop Rd	ACRES 38.00	160,000	Heuvelton Cent Sch	3,148.48
Heuvelton, NY 13654	EAST-0225329 NRTH-1694893		School Tax/Library	18.69
	DEED BOOK 2004 PG-16377			
	FULL MARKET VALUE	160,000		
			TOTAL TAX ---	2,563.63**
				DATE #1 10/02/17
				AMT DUE 2,563.63
***** 71.003-2-20.132 *****				
71.003-2-20.132	39 Spile Bridge Rd			BILL 1989
Mills David B	210 1 Family Res		BAS STAR 41854	30,000
Mills Tina M	Heuvelton Centr 406404	15,200	Heuvelton Cent Sch	3,017.72
39 Spile Bridge Rd	FRNT 425.00 DPTH	150,000	School Tax/Library	17.92
Ogdensburg, NY 13669	ACRES 7.00 BANK8888830			
	EAST-0199247 NRTH-1684111			
	DEED BOOK 2003 PG-13233			
	FULL MARKET VALUE	150,000		
			TOTAL TAX ---	2,432.09**
				DATE #1 10/02/17
				AMT DUE 2,432.09

STATE OF NEW YORK
 COUNTY - St Lawrence
 SCHOOL - Heuvelton Central
 TOWN - Oswegatchie
 SWIS - 406489

2 0 1 7 S C H O O L T A X R O L L
 T A X A B L E SECTION OF THE ROLL - 1
 OWNERS NAME SEQUENCE
 UNIFORM PERCENT OF VALUE IS 100.00

PAGE 1128
 VALUATION DATE-JUL 01, 2016
 TAXABLE STATUS DATE-MAR 01, 2017

TAX MAP PARCEL NUMBER	PROPERTY LOCATION & CLASS	ASSESSMENT	EXEMPTION CODE-----	SCHOOL
CURRENT OWNERS NAME	SCHOOL DISTRICT	LAND	TAX DESCRIPTION	TAXABLE VALUE
CURRENT OWNERS ADDRESS	PARCEL SIZE/GRID COORD	TOTAL	SPECIAL DISTRICTS	TAX AMOUNT
***** 70.002-2-19 *****				
70.002-2-19	262 Lee Rd			ACCT 1- 41-11
Mills Mary	210 1 Family Res		ENH STAR 41834	BILL 1990
262 Lee Rd	Heuvelton Centr 406404	10,300	Heuvelton Cent Sch	40,000
Ogdensburg, NY 13669	Re:Small Ranch	40,000	School Tax/Library	804.72
	FRNT 138.00 DPTH 209.00			4,78
	EAST-0188305 NRTH-1691164			
	DEED BOOK 960 PG-00512			
	FULL MARKET VALUE	40,000		
			TOTAL TAX ---	4.78**
			DATE #1	10/02/17
			AMT DUE	4.78
***** 59.004-2-65.22 *****				
59.004-2-65.22	214 Delaney Rd			BILL 1991
Mills Michael A	210 1 Family Res		BAS STAR 41854	30,000
Mills Dawn M	Heuvelton Centr 406404	12,700	Heuvelton Cent Sch	2,816.53
214 Delaney Rd	0605SP8000Vac	140,000	School Tax/Library	16.72
Ogdensburg, NY 13669	FRNT 350.00 DPTH 250.00			
	ACRES 2.00 BANK8888830			
	EAST-0205952 NRTH-1699750			
	DEED BOOK 2005 PG-10252			
	FULL MARKET VALUE	140,000		
			TOTAL TAX ---	2,229.71**
			DATE #1	10/02/17
			AMT DUE	2,229.71
***** 71.002-1-22.121 *****				
71.002-1-22.121	Off CR 4			BILL 1992
Mills Michael A	314 Rural vac<10		Heuvelton Cent Sch	140.83
Mills Dawn M	Heuvelton Centr 406404	7,000	School Tax/Library	0.84
214 Delaney Rd	Re:1098sp6600vac	7,000		
Ogdensburg, NY 13669	ACRES 7.40			
	EAST-0205029 NRTH-1694452			
	DEED BOOK 1998 PG-13104			
	FULL MARKET VALUE	7,000		
			TOTAL TAX ---	141.67**
			DATE #1	10/02/17
			AMT DUE	141.67
***** 59.004-2-33 *****				
59.004-2-33	90 Delaney Rd			ACCT 1- 54- 6.2
Mills Ronald	270 Mfg housing		BAS STAR 41854	BILL 1993
Mills Donna	Heuvelton Centr 406404	12,000	Heuvelton Cent Sch	30,000
90 Delaney Rd	FRNT 200.00 DPTH 200.00	65,000	School Tax/Library	1,307.68
Ogdensburg, NY 13669	EAST-0206348 NRTH-1697319			7.76
	DEED BOOK 913 PG-00894			
	FULL MARKET VALUE	65,000		
			TOTAL TAX ---	711.89**
			DATE #1	10/02/17
			AMT DUE	711.89

STATE OF NEW YORK
 COUNTY - St Lawrence
 SCHOOL - Heuvelton Central
 TOWN - Oswegatchie
 SWIS - 406489

2 0 1 7 S C H O O L T A X R O L L
 T A X A B L E SECTION OF THE ROLL - 1
 OWNERS NAME SEQUENCE
 UNIFORM PERCENT OF VALUE IS 100.00

PAGE 1129
 VALUATION DATE-JUL 01, 2016
 TAXABLE STATUS DATE-MAR 01, 2017

TAX MAP PARCEL NUMBER	PROPERTY LOCATION & CLASS	ASSESSMENT	EXEMPTION CODE-----	SCHOOL
CURRENT OWNERS NAME	SCHOOL DISTRICT	LAND	TAX DESCRIPTION	TAXABLE VALUE
CURRENT OWNERS ADDRESS	PARCEL SIZE/GRID COORD	TOTAL	SPECIAL DISTRICTS	TAX AMOUNT

59.003-2-8.11	Mcintyre Rd			59.003-2-8.11
Mills Ronald W (Etal)	910 Priv forest		Heuvelton Cent Sch	ACCT 1- 95-15
% Ronald S Mills Sr	Heuvelton Centr 406404	45,700	School Tax/Library	BILL 1994
90 Delaney Rd	Re:Access fr Delaney Rd	45,700		919.40
Ogdensburg, NY 13669	See # 71.002-1-21			5.46
	ACRES 140.60			
	EAST-0202768 NRTH-1696671			
	DEED BOOK 1093 PG-139			
	FULL MARKET VALUE	45,700		
			TOTAL TAX ---	924.86**
			DATE #1	10/02/17
			AMT DUE	924.86

71.001-2-33	Off Cr 4			71.001-2-33
Mills Ronald W (Etal)	321 Abandoned ag		Heuvelton Cent Sch	BILL 1995
% Ronald S Mills	Heuvelton Centr 406404	6,500	School Tax/Library	130.77
90 Delaney Rd	Re:access From Delaney Rd	6,500		0.78
Ogdensburg, NY 13669	for #59.003-2-8.11			
	ACRES 20.00			
	EAST-0204039 NRTH-1695581			
	DEED BOOK 1093 PG-139			
	FULL MARKET VALUE	6,500		
			TOTAL TAX ---	131.55**
			DATE #1	10/02/17
			AMT DUE	131.55

72.001-2-15.3	5256 Cr 10			72.001-2-15.3
Mitchell Charles B	270 Mfg housing		BAS STAR 41854	BILL 1996
5256 County Route 10	Heuvelton Centr 406404	11,300	Heuvelton Cent Sch	26,000
Heuvelton, NY 13654	FRNT 200.00 DPTH 167.00	26,000	School Tax/Library	523.07
	EAST-0224203 NRTH-1688896			3.11
	DEED BOOK 1999 PG-2872			
	FULL MARKET VALUE	26,000		
			TOTAL TAX ---	3.11**
			DATE #1	10/02/17
			AMT DUE	3.11

85.001-1-7.3	197 Bloodough Rd			85.001-1-7.3
Mix Donald B	210 1 Family Res		ENH STAR 41834	ACCT 1- 74- 4.3
Mix Leslie A	Heuvelton Centr 406404	11,700	Heuvelton Cent Sch	BILL 1997
197 Bloodough Rd	FRNT 325.00 DPTH 120.00	90,000	School Tax/Library	65,500
Ogdensburg, NY 13669	EAST-0195898 NRTH-1678455	90,000		1,810.63
	DEED BOOK 1061 PG-787			10.75
	FULL MARKET VALUE	90,000		
			TOTAL TAX ---	503.64**
			DATE #1	10/02/17
			AMT DUE	503.64

STATE OF NEW YORK
 COUNTY - St Lawrence
 SCHOOL - Heuvelton Central
 TOWN - Oswegatchie
 SWIS - 406489

2 0 1 7 S C H O O L T A X R O L L
 T A X A B L E SECTION OF THE ROLL - 1
 OWNERS NAME SEQUENCE
 UNIFORM PERCENT OF VALUE IS 100.00

PAGE 1130
 VALUATION DATE-JUL 01, 2016
 TAXABLE STATUS DATE-MAR 01, 2017

TAX MAP PARCEL NUMBER	PROPERTY LOCATION & CLASS	ASSESSMENT	EXEMPTION CODE-----	SCHOOL
CURRENT OWNERS NAME	SCHOOL DISTRICT	LAND	TAX DESCRIPTION	TAXABLE VALUE
CURRENT OWNERS ADDRESS	PARCEL SIZE/GRID COORD	TOTAL	SPECIAL DISTRICTS	TAX AMOUNT
***** 85.001-1-7.12 *****				
85.001-1-7.12	220 Bloodough Rd			BILL 1998
Mix Lawrence T	210 1 Family Res		BAS STAR 41854	30,000
Mix Kevin L	Heuvelton Centr 406404	12,500	Heuvelton Cent Sch	1,609.45
220 Bloodough Rd	FRNT 200.00 DPTH	80,000	School Tax/Library	9.56
Ogdensburg, NY 13669	ACRES 1.70			
	EAST-0195613 NRTH-1679193			
	DEED BOOK 2007 PG-17869			
	FULL MARKET VALUE	80,000		
			TOTAL TAX ---	1,015.47**
			DATE #1	10/02/17
			AMT DUE	1,015.47
***** 85.001-1-7.11 *****				
85.001-1-7.11	212 Bloodough Rd			ACCT 1- 74- 4.1 BILL 1999
Mix Lawrence T (LU)	240 Rural res		ENH STAR 41834	65,500
Mix Bonita A (LU)	Heuvelton Centr 406404	54,400	Heuvelton Cent Sch	2,273.35
212 Bloodough Rd	ACRES 145.00	113,000	School Tax/Library	13.50
Ogdensburg, NY 13669	EAST-0194260 NRTH-1679183			
	DEED BOOK 2016 PG-11915			
	FULL MARKET VALUE	113,000		
			TOTAL TAX ---	969.11**
			DATE #1	10/02/17
			AMT DUE	969.11
***** 59.004-2-26 *****				
59.004-2-26	865 Cr 4			ACCT 1- 61-11 BILL 2000
Montpetit Paul T	210 1 Family Res		BAS STAR 41854	30,000
Montpetit Christina D	Heuvelton Centr 406404	11,300	Heuvelton Cent Sch	2,333.70
865 County Route 4	Re:Ranch w/att gar	116,000	School Tax/Library	13.86
Ogdensburg, NY 13669	re:0905sp85000			
	FRNT 150.00 DPTH 367.00			
	BANK8888830			
	EAST-0209731 NRTH-1697180			
	DEED BOOK 2005 PG-16828			
	FULL MARKET VALUE	116,000		
			TOTAL TAX ---	1,744.02**
			DATE #1	10/02/17
			AMT DUE	1,744.02
***** 60.003-1-12.2 *****				
60.003-1-12.2	653 Irish Settlement Rd			BILL 2001
Montroy Adam	433 Auto body		Heuvelton Cent Sch	905.31
181 McIlwee Rd	Heuvelton Centr 406404	12,000	School Tax/Library	5.38
Heuvelton, NY 13654	Re:2012sp60000	45,000		
	FRNT 131.00 DPTH			
	ACRES 1.90			
	EAST-0218782 NRTH-1700747			
	DEED BOOK 2012 PG-3507			
	FULL MARKET VALUE	45,000		
			TOTAL TAX ---	910.69**
			DATE #1	10/02/17
			AMT DUE	910.69

STATE OF NEW YORK
 COUNTY - St Lawrence
 SCHOOL - Heuvelton Central
 TOWN - Oswegatchie
 SWIS - 406489

2 0 1 7 S C H O O L T A X R O L L
 T A X A B L E SECTION OF THE ROLL - 1
 OWNERS NAME SEQUENCE
 UNIFORM PERCENT OF VALUE IS 100.00

PAGE 1131
 VALUATION DATE-JUL 01, 2016
 TAXABLE STATUS DATE-MAR 01, 2017

TAX MAP PARCEL NUMBER	PROPERTY LOCATION & CLASS	ASSESSMENT	EXEMPTION CODE-----	SCHOOL
CURRENT OWNERS NAME	SCHOOL DISTRICT	LAND	TAX DESCRIPTION	TAXABLE VALUE
CURRENT OWNERS ADDRESS	PARCEL SIZE/GRID COORD	TOTAL	SPECIAL DISTRICTS	TAX AMOUNT
***** 71.002-1-7 *****				
71.002-1-7	17 McGowan Rd			ACCT 1- 52- 8.2 BILL 2002
Montroy Barbara A Ames	210 1 Family Res		BAS STAR 41854	30,000
17 McGowan Rd	Heuvelton Centr 406404	12,200	Heuvelton Cent Sch	76,000 1,528.98
Ogdensburg, NY 13669	FRNT 200.00 DPTH 225.00	76,000	School Tax/Library	76,000 9.08
	ACRES 1.03			
	EAST-0206274 NRTH-1694082			
	DEED BOOK 947 PG-00328			
	FULL MARKET VALUE	76,000		
			TOTAL TAX ---	934.51**
			DATE #1	10/02/17
			AMT DUE	934.51
***** 59.004-3-32.31 *****				
59.004-3-32.31	168, 170 Pinkerton Rd			ACCT 1-59-12.3 BILL 2003
Montroy Cassius W Jr	240 Rural res		BAS STAR 41854	30,000
Montroy Carrie A	Heuvelton Centr 406404	25,800	Heuvelton Cent Sch	80,000 1,609.45
168 Pinkerton Rd	FRNT 561.00 DPTH	80,000	School Tax/Library	80,000 9.56
Ogdensburg, NY 13669	ACRES 42.90 BANK8888869			
	EAST-0215667 NRTH-1698225			
	DEED BOOK 2005 PG-19661			
	FULL MARKET VALUE	80,000		
			TOTAL TAX ---	1,015.47**
			DATE #1	10/02/17
			AMT DUE	1,015.47
***** 59.004-3-32.32 *****				
59.004-3-32.32	196 Pinkerton Rd			ACCT 1-59-12.3 BILL 2004
Montroy Cassius W Jr	440 Warehouse		Heuvelton Cent Sch	100,000 2,011.81
Montroy Carrie A	Heuvelton Centr 406404	13,200	School Tax/Library	100,000 11.95
168 Pinkerton Rd	Re:Large Garage	100,000		
Ogdensburg, NY 13669	FRNT 380.00 DPTH 358.00			
	ACRES 3.10			
	EAST-0215321 NRTH-1698918			
	DEED BOOK 2005 PG-19661			
	FULL MARKET VALUE	100,000		
			TOTAL TAX ---	2,023.76**
			DATE #1	10/02/17
			AMT DUE	2,023.76
***** 71.002-1-22.122 *****				
71.002-1-22.122	Cr 4			BILL 2005
Montroy Christopher	314 Rural vac<10		Heuvelton Cent Sch	9,000 181.06
Montroy Theresa	Heuvelton Centr 406404	9,000	School Tax/Library	9,000 1.08
3105 Piney Slope Ln	FRNT 300.00 DPTH 300.00	9,000		
Providence Forge, VA 23140	ACRES 2.00			
	EAST-0205286 NRTH-1694099			
	DEED BOOK 2005 PG-17605			
	FULL MARKET VALUE	9,000		
			TOTAL TAX ---	182.14**
			DATE #1	10/02/17
			AMT DUE	182.14

STATE OF NEW YORK
 COUNTY - St Lawrence
 SCHOOL - Heuvelton Central
 TOWN - Oswegatchie
 SWIS - 406489

2 0 1 7 S C H O O L T A X R O L L
 T A X A B L E SECTION OF THE ROLL - 1
 OWNERS NAME SEQUENCE
 UNIFORM PERCENT OF VALUE IS 100.00

PAGE 1132
 VALUATION DATE-JUL 01, 2016
 TAXABLE STATUS DATE-MAR 01, 2017

TAX MAP PARCEL NUMBER	PROPERTY LOCATION & CLASS	ASSESSMENT	EXEMPTION CODE-----	SCHOOL
CURRENT OWNERS NAME	SCHOOL DISTRICT	LAND	TAX DESCRIPTION	TAXABLE VALUE
CURRENT OWNERS ADDRESS	PARCEL SIZE/GRID COORD	TOTAL	SPECIAL DISTRICTS	TAX AMOUNT
*****				72.001-1-16.3 *****
72.001-1-16.3	181 Mcilwee Rd			BILL 2006
Montroy Matt E	270 Mfg housing		BAS STAR 41854	30,000
Montroy Michele M	Heuvelton Centr 406404	13,200	Heuvelton Cent Sch	2,011.81
181 Mcilwee Rd	FRNT 393.00 DPTH	100,000	School Tax/Library	11.95
Heuvelton, NY 13654-3313	ACRES 3.10 BANK8888220			
	EAST-0218360 NRTH-1690643			
	DEED BOOK 1108 PG-268			
	FULL MARKET VALUE	100,000		
TOTAL TAX ---				1,420.22**
				DATE #1 10/02/17
				AMT DUE 1,420.22
*****				84.002-1-13.12 *****
84.002-1-13.12	81 Tallman Rd			BILL 2007
Montroy Michael	210 1 Family Res		BAS STAR 41854	30,000
Montroy Tammy	Heuvelton Centr 406404	19,200	Heuvelton Cent Sch	1,730.16
81 Tallman Rd	225x2947	86,000	School Tax/Library	10.27
Ogdensburg, NY 13669	ACRES 15.20			
	EAST-0187901 NRTH-1676590			
	DEED BOOK 2000 PG-15025			
	FULL MARKET VALUE	86,000		
TOTAL TAX ---				1,136.88**
				DATE #1 10/02/17
				AMT DUE 1,136.88
*****				84.002-1-24 *****
84.002-1-24	Tallman Rd			BILL 2008
Montroy Michael A	314 Rural vac<10		Heuvelton Cent Sch	120.71
Montroy Tammy L	Heuvelton Centr 406404	6,000	School Tax/Library	0.72
81 Tallman Rd	FRNT 200.00 DPTH 692.00	6,000		
Ogdensburg, NY 13669	ACRES 3.20			
	EAST-0188900 NRTH-1675830			
	DEED BOOK 2005 PG-21483			
	FULL MARKET VALUE	6,000		
TOTAL TAX ---				121.43**
				DATE #1 10/02/17
				AMT DUE 121.43
*****				71.003-2-20.131 *****
71.003-2-20.131	37 Spile Bridge Rd			BILL 2009
Montroy Sylvia	210 1 Family Res		ENH STAR 41834	65,500
37 Spile Bridge Rd	Heuvelton Centr 406404	12,300	Heuvelton Cent Sch	2,615.35
Ogdensburg, NY 13669	FRNT 225.00 DPTH	130,000	School Tax/Library	15.53
	ACRES 1.20			
	EAST-0199192 NRTH-1683883			
	DEED BOOK 2006 PG-3041			
	FULL MARKET VALUE	130,000		
TOTAL TAX ---				1,313.15**
				DATE #1 10/02/17
				AMT DUE 1,313.15
*****				*****

STATE OF NEW YORK
 COUNTY - St Lawrence
 SCHOOL - Heuvelton Central
 TOWN - Oswegatchie
 SWIS - 406489

2 0 1 7 S C H O O L T A X R O L L
 T A X A B L E SECTION OF THE ROLL - 1
 OWNERS NAME SEQUENCE
 UNIFORM PERCENT OF VALUE IS 100.00

PAGE 1133
 VALUATION DATE-JUL 01, 2016
 TAXABLE STATUS DATE-MAR 01, 2017

TAX MAP PARCEL NUMBER	PROPERTY LOCATION & CLASS	ASSESSMENT	EXEMPTION CODE-----	SCHOOL
CURRENT OWNERS NAME	SCHOOL DISTRICT	LAND	TAX DESCRIPTION	TAXABLE VALUE
CURRENT OWNERS ADDRESS	PARCEL SIZE/GRID COORD	TOTAL	SPECIAL DISTRICTS	TAX AMOUNT
***** 71.001-2-16 *****				
489 Cr 4				ACCT 1- 89- 2 BILL 2010
71.001-2-16	210 1 Family Res		BAS STAR 41854	30,000
Moore Betty W	Heuvelton Centr 406404	12,200	Heuvelton Cent Sch	90,000 1,810.63
489 County Route 4	Re:Ranch W/att Gar	90,000	School Tax/Library	90,000 10.75
Ogdensburg, NY 13669	278x368x93x323			
	FRNT 278.00 DPTH			
	ACRES 1.00			
	EAST-0202777 NRTH-1690968			
	DEED BOOK 2008 PG-18871			
	FULL MARKET VALUE	90,000		
			TOTAL TAX ---	1,217.84**
				DATE #1 10/02/17
				AMT DUE 1,217.84
***** 71.002-2-24 *****				
14 Pinkerton Rd				BILL 2011
71.002-2-24	210 1 Family Res		BAS STAR 41854	30,000
Moore John A	Heuvelton Centr 406404	13,200	Heuvelton Cent Sch	55,000 1,106.50
Moore Nancy A	FRNT 125.00 DPTH	55,000	School Tax/Library	55,000 6.57
14 Pinkerton Rd	ACRES 3.10			
Ogdensburg, NY 13669	EAST-0212036 NRTH-1696043			
	DEED BOOK 1048 PG-910			
	FULL MARKET VALUE	55,000		
			TOTAL TAX ---	509.52**
				DATE #1 10/02/17
				AMT DUE 509.52
***** 59.060-1-12 *****				
1109 Cr 4				ACCT 1- 88-10.2 BILL 2012
59.060-1-12	210 1 Family Res		BAS STAR 41854	30,000
Moore John R	Heuvelton Centr 406404	10,300	Heuvelton Cent Sch	105,000 2,112.40
Moore Diane L	Re:Raised Ranch	105,000	School Tax/Library	105,000 12.54
1109 County Route 4	FRNT 132.00 DPTH 330.00			
Ogdensburg, NY 13669	ACRES 1.00			
	EAST-0213299 NRTH-1702648			
	DEED BOOK 1082 PG-205			
	FULL MARKET VALUE	105,000		
			TOTAL TAX ---	1,521.40**
				DATE #1 10/02/17
				AMT DUE 1,521.40
***** 71.003-1-12 *****				
551 Lost Village Rd				ACCT 1- 75-15 BILL 2013
71.003-1-12	210 1 Family Res		ENH STAR 41834	65,500
Morley Beverly A (LU)	Heuvelton Centr 406404	11,100	Heuvelton Cent Sch	85,000 1,710.04
Morley John E (LU)	161x130x210x240	85,000	School Tax/Library	85,000 10.15
551 Lost Village Rd	FRNT 161.00 DPTH 185.00			
Ogdensburg, NY 13669	EAST-0198345 NRTH-1684091			
	DEED BOOK 2015 PG-14899			
	FULL MARKET VALUE	85,000		
			TOTAL TAX ---	402.45**
				DATE #1 10/02/17
				AMT DUE 402.45



STATE OF NEW YORK
 COUNTY - St Lawrence
 SCHOOL - Heuvelton Central
 TOWN - Oswegatchie
 SWIS - 406489

2 0 1 7 S C H O O L T A X R O L L
 T A X A B L E SECTION OF THE ROLL - 1
 OWNERS NAME SEQUENCE
 UNIFORM PERCENT OF VALUE IS 100.00

PAGE 1134
 VALUATION DATE-JUL 01, 2016
 TAXABLE STATUS DATE-MAR 01, 2017

TAX MAP PARCEL NUMBER	PROPERTY LOCATION & CLASS	ASSESSMENT	EXEMPTION CODE-----	SCHOOL
CURRENT OWNERS NAME	SCHOOL DISTRICT	LAND	TAX DESCRIPTION	TAXABLE VALUE
CURRENT OWNERS ADDRESS	PARCEL SIZE/GRID COORD	TOTAL	SPECIAL DISTRICTS	TAX AMOUNT
***** 72.001-1-23 *****				
203 Mcilwee Rd				ACCT 1- 31- 2 BILL 2014
72.001-1-23	210 1 Family Res		BAS STAR 41854	30,000
Morrow Brandi A	Heuvelton Centr 406404	9,800	Heuvelton Cent Sch	55,000 1,106.50
203 Mcilwee Rd	Re:Sm Raised Ranch W/det	55,000	School Tax/Library	55,000 6.57
Heuvelton, NY 13654	Gar 0903sp51000			
	FRNT 150.00 DPTH 150.00			
	BANK8888288			
	EAST-0218630 NRTH-1691595			
	DEED BOOK 2003 PG-17627			
	FULL MARKET VALUE	55,000		
			TOTAL TAX ---	509.52**
			DATE #1	10/02/17
			AMT DUE	509.52
***** 72.001-1-28.22 *****				
268 Mcilwee Rd				BILL 2015
72.001-1-28.22	210 1 Family Res		BAS STAR 41854	30,000
Morrow James E	Heuvelton Centr 406404	12,700	Heuvelton Cent Sch	80,000 1,609.45
Montroy Christina	Re:log Sty 1.0 Sty W/gar	80,000	School Tax/Library	80,000 9.56
268 Mcilwee Rd	FRNT 250.00 DPTH 350.00			
Heuvelton, NY 13654	ACRES 2.00			
	EAST-0219270 NRTH-1693074			
	DEED BOOK 1094 PG-41			
	FULL MARKET VALUE	80,000		
			TOTAL TAX ---	1,015.47**
			DATE #1	10/02/17
			AMT DUE	1,015.47
***** 71.003-1-6 *****				
281 Cr 4				ACCT 1- 95- 2 BILL 2016
71.003-1-6	210 1 Family Res		BAS STAR 41854	30,000
Moses Matthew T	Heuvelton Centr 406404	13,100	Heuvelton Cent Sch	150,000 3,017.72
Richards Amy E	Re:Split Level W/basmt	150,000	School Tax/Library	150,000 17.92
281 County Route 4	Gar			
Ogdensburg, NY 13669	FRNT 361.00 DPTH			
	ACRES 2.80 BANK8888288			
	EAST-0199484 NRTH-1687179			
	DEED BOOK 2014 PG-11798			
	FULL MARKET VALUE	150,000		
			TOTAL TAX ---	2,432.09**
			DATE #1	10/02/17
			AMT DUE	2,432.09

STATE OF NEW YORK
 COUNTY - St Lawrence
 SCHOOL - Heuvelton Central
 TOWN - Oswegatchie
 SWIS - 406489

2 0 1 7 S C H O O L T A X R O L L
 T A X A B L E SECTION OF THE ROLL - 1
 OWNERS NAME SEQUENCE
 UNIFORM PERCENT OF VALUE IS 100.00

PAGE 1135
 VALUATION DATE-JUL 01, 2016
 TAXABLE STATUS DATE-MAR 01, 2017

TAX MAP PARCEL NUMBER	PROPERTY LOCATION & CLASS	ASSESSMENT	EXEMPTION CODE-----	SCHOOL
CURRENT OWNERS NAME	SCHOOL DISTRICT	LAND	TAX DESCRIPTION	TAXABLE VALUE
CURRENT OWNERS ADDRESS	PARCEL SIZE/GRID COORD	TOTAL	SPECIAL DISTRICTS	TAX AMOUNT
***** 71.001-4-12 *****				
	462 Cr 4			BILL 2017
71.001-4-12	220 2 Family Res		Heuvelton Cent Sch	42,000 844.96
Mott Modesta	Heuvelton Centr 406404	12,300	School Tax/Library	42,000 5.02
222 Mullin St	Re:Old Sty 2.0 Sty	42,000		
Watertown, NY 13601	0994sp27500			
	ACRES 1.30			
	EAST-0202825 NRTH-1690293			
	DEED BOOK 2016 PG-13705			
	FULL MARKET VALUE	42,000		
TOTAL TAX ---				849.98**
				DATE #1 10/02/17
				AMT DUE 849.98
***** 71.002-1-8.1 *****				
	4 McGowan Rd			ACCT 1- 72- 6 BILL 2018
71.002-1-8.1	210 1 Family Res		Heuvelton Cent Sch	91,300 1,836.78
Mulkin Matthew J	Heuvelton Centr 406404	15,200	School Tax/Library	91,300 10.91
Mulkin Emma C	Re:Stone House	91,300		
4 McGowan Rd	ACRES 7.00			
Ogdensburg, NY 13669	EAST-0205819 NRTH-1693990			
	DEED BOOK 2015 PG-16596			
	FULL MARKET VALUE	91,300		
TOTAL TAX ---				1,847.69**
				DATE #1 10/02/17
				AMT DUE 1,847.69
***** 60.001-1-3.21 *****				
	5745 Sh 68			BILL 2019
60.001-1-3.21	431 Auto dealer		Heuvelton Cent Sch	50,000 1,005.91
Murdock Mathew J	Heuvelton Centr 406404	20,000	School Tax/Library	50,000 5.97
140 Irish Settlement Rd	FRNT 180.00 DPTH	50,000		
Heuvelton, NY 13654	ACRES 8.80			
	EAST-0219602 NRTH-1704385			
	DEED BOOK 2016 PG-3436			
	FULL MARKET VALUE	50,000		
TOTAL TAX ---				1,011.88**
				DATE #1 10/02/17
				AMT DUE 1,011.88
***** 72.001-2-30.2 *****				
	140 Irish Settlement Rd			BILL 2020
72.001-2-30.2	210 1 Family Res		Heuvelton Cent Sch	137,800 2,772.27
Murdock Mathew J	Heuvelton Centr 406404	11,100	School Tax/Library	137,800 16.46
515 Bigelow St	ACRES 5.40 BANK8888288	137,800		
Ogdensburg, NY 13669	EAST-0222225 NRTH-1689915			
	DEED BOOK 2013 PG-15171			
	FULL MARKET VALUE	137,800		
TOTAL TAX ---				2,788.73**
				DATE #1 10/02/17
				AMT DUE 2,788.73

STATE OF NEW YORK
 COUNTY - St Lawrence
 SCHOOL - Heuvelton Central
 TOWN - Oswegatchie
 SWIS - 406489

2 0 1 7 S C H O O L T A X R O L L
 T A X A B L E SECTION OF THE ROLL - 1
 OWNERS NAME SEQUENCE
 UNIFORM PERCENT OF VALUE IS 100.00

PAGE 1136
 VALUATION DATE-JUL 01, 2016
 TAXABLE STATUS DATE-MAR 01, 2017

TAX MAP PARCEL NUMBER	PROPERTY LOCATION & CLASS	ASSESSMENT	EXEMPTION CODE-----	SCHOOL
CURRENT OWNERS NAME	SCHOOL DISTRICT	LAND	TAX DESCRIPTION	TAXABLE VALUE
CURRENT OWNERS ADDRESS	PARCEL SIZE/GRID COORD	TOTAL	SPECIAL DISTRICTS	TAX AMOUNT
*****				72.001-2-30.12 *****
72.001-2-30.12	Off Irish Settlement Rd			BILL 2021
Murdock Mathew J	322 Rural vac>10		Heuvelton Cent Sch	199.17
140 Irish Settlement Rd	Heuvelton Centr 406404	9,900	School Tax/Library	1.18
Heuvelton, NY 13654	ACRES 19.70	9,900		
	EAST-0222692 NRTH-1689516			
	DEED BOOK 2016 PG-15048			
	FULL MARKET VALUE	9,900		
TOTAL TAX ---				200.35**
				DATE #1 10/02/17
				AMT DUE 200.35
*****				71.003-1-19 *****
71.003-1-19	47 Cr 4			ACCT 1- 68-15 BILL 2022
Murphy Scott C	210 1 Family Res		BAS STAR 41854	30,000
Murphy Karen E	Heuvelton Centr 406404	12,400	Heuvelton Cent Sch	1,287.56
47 County Route 4	FRNT 200.00 DPTH 300.00	64,000	School Tax/Library	7.65
Ogdensburg, NY 13669	BANK8888830			
	EAST-0195354 NRTH-1683260			
	DEED BOOK 2006 PG-15561			
	FULL MARKET VALUE	64,000		
TOTAL TAX ---				691.67**
				DATE #1 10/02/17
				AMT DUE 691.67
*****				71.002-2-18 *****
71.002-2-18	5169 Sh 812			ACCT 1- 77- 5 BILL 2023
Murray Timothy J	210 1 Family Res		ENH STAR 41834	65,500
29 Wilson St	Heuvelton Centr 406404	9,100	Heuvelton Cent Sch	1,609.45
Heuvelton, NY 13654	FRNT 125.00 DPTH 167.00	80,000	School Tax/Library	9.56
	EAST-0213039 NRTH-1693724			
	DEED BOOK 2017 PG-6167			
	FULL MARKET VALUE	80,000		
TOTAL TAX ---				301.27**
				DATE #1 10/02/17
				AMT DUE 301.27
*****				59.004-2-13 *****
59.004-2-13	5405 Sh 812			ACCT 1- 51-13 BILL 2024
Myers Harold C	240 Rural res		ENH STAR 41834	65,500
Myers Cheryl	Heuvelton Centr 406404	28,200	Heuvelton Cent Sch	3,218.90
5405 State Highway 812	Re:Ranch w/att gar	160,000	School Tax/Library	19.11
Ogdensburg, NY 13669	ACRES 40.10			
	EAST-0208484 NRTH-1698806			
	DEED BOOK 2000 PG-1849			
	FULL MARKET VALUE	160,000		
TOTAL TAX ---				1,920.27**
				DATE #1 10/02/17
				AMT DUE 1,920.27
*****				*****

STATE OF NEW YORK
 COUNTY - St Lawrence
 SCHOOL - Heuvelton Central
 TOWN - Oswegatchie
 SWIS - 406489

2017 SCHOOL TAX ROLL
 TAXABLE SECTION OF THE ROLL - 1
 NAME SECTION - M
 UNIFORM PERCENT OF VALUE IS 100.00

PAGE 1137
 VALUATION DATE-JUL 01, 2016
 TAXABLE STATUS DATE-MAR 01, 2017
 RPS155/V04/L015
 CURRENT DATE 8/24/2017

*** SPECIAL DISTRICT SUMMARY ***

CODE	DISTRICT NAME	TOTAL PARCELS	EXTENSION TYPE	EXTENSION VALUE	AD VALOREM VALUE	EXEMPT AMOUNT	TAXABLE VALUE	TOTAL TAX
------	---------------	---------------	----------------	-----------------	------------------	---------------	---------------	-----------

NO SPECIAL DISTRICTS AT THIS LEVEL

*** SCHOOL DISTRICT SUMMARY ***

CODE	DISTRICT NAME	TOTAL PARCELS	ASSESSED LAND	ASSESSED TOTAL	EXEMPT AMOUNT	TOTAL TAXABLE	TOTAL TAX
					----- STAR AMOUNT	----- STAR TAXABLE	
	Heuvelton Central	98	2032,700	7094,900	122,836	6,972,064	
406404					1889,000	5,083,064	103,094.45
	S U B - T O T A L	98	2032,700	7094,900	122,836	6,972,064	
	S U B - T O T A L (CONT)				1889,000	5,083,064	103,094.45
	T O T A L	98	2032,700	7094,900	122,836	6,972,064	
	T O T A L (CONT)				1889,000	5,083,064	103,094.45

*** SYSTEM CODES SUMMARY ***

NO SYSTEM EXEMPTIONS AT THIS LEVEL

*** EXEMPTION SUMMARY ***

CODE	DESCRIPTION	TOTAL PARCELS	SCHOOL
41700	Ag Buildin	2	50,000
41720	Ag Distric	5	29,236
41834	ENH STAR	12	693,000
41854	BAS STAR	40	1196,000
42100	Silo	3	11,500

STATE OF NEW YORK
 COUNTY - St Lawrence
 SCHOOL - Heuvelton Central
 TOWN - Oswegatchie
 SWIS - 406489

2 0 1 7 S C H O O L T A X R O L L
 T A X A B L E SECTION OF THE ROLL - 1
 N A M E S E C T I O N - M
 UNIFORM PERCENT OF VALUE IS 100.00

PAGE 1138
 VALUATION DATE-JUL 01, 2016
 TAXABLE STATUS DATE-MAR 01, 2017
 RPS155/V04/L015
 CURRENT DATE 8/24/2017

*** E X E M P T I O N S U M M A R Y ***

CODE	DESCRIPTION	TOTAL PARCELS	SCHOOL
47610	Business I	1	32,100
	T O T A L	63	2011,836

*** G R A N D T O T A L S ***

ROLL SEC	DESCRIPTION	TOTAL PARCELS	ASSESSED LAND	ASSESSED TOTAL	EXEMPT AMOUNT ----- STAR AMOUNT	TOTAL TAXABLE ----- STAR TAXABLE	TAX RATE	TOTAL TAX
	Heuvelton Cent Sch		2032,700	7094,900	122,836	6,972,064		
	School Tax/Library		2032,700	7094,900	1889,000	5,083,064		102,261.58
	SPEC DIST TAXES				122,836	6,972,064		832.87
1	TAXABLE	98				6,972,064		103,094.45

STATE OF NEW YORK
 COUNTY - St Lawrence
 SCHOOL - Heuvelton Central
 TOWN - Oswegatchie
 SWIS - 406489

2 0 1 7 S C H O O L T A X R O L L
 T A X A B L E SECTION OF THE ROLL - 1
 OWNERS NAME SEQUENCE
 UNIFORM PERCENT OF VALUE IS 100.00

PAGE 1139
 VALUATION DATE-JUL 01, 2016
 TAXABLE STATUS DATE-MAR 01, 2017

TAX MAP PARCEL NUMBER	PROPERTY LOCATION & CLASS	ASSESSMENT	EXEMPTION CODE-----	SCHOOL
CURRENT OWNERS NAME	SCHOOL DISTRICT	LAND	TAX DESCRIPTION	TAXABLE VALUE
CURRENT OWNERS ADDRESS	PARCEL SIZE/GRID COORD	TOTAL	SPECIAL DISTRICTS	TAX AMOUNT
***** 59.002-2-6.12 *****				
6642 Sh 68				BILL 2025
59.002-2-6.12	240 Rural res		ENH STAR 41834	65,500
Neumann Holly	Heuvelton Centr 406404	16,700	Heuvelton Cent Sch	3,158.54
6642 State Highway 68	Re:0608sp157000	157,000	School Tax/Library	18.75
Ogdensburg, NY 13669	FRNT 414.00 DPTH			
	ACRES 10.00			
	EAST-0212232 NRTH-1707553			
	DEED BOOK 2008 PG-10792			
	FULL MARKET VALUE	157,000		
			TOTAL TAX ---	1,859.56**
			DATE #1	10/02/17
			AMT DUE	1,859.56
***** 71.004-2-9.11 *****				
	Horseshoe Rd			BILL 2026
71.004-2-9.11	314 Rural vac<10 - WTRFNT		Heuvelton Cent Sch	551.24
Newcombe Roland J	Heuvelton Centr 406404	27,400	School Tax/Library	3.27
4325 County Route 10	Easement 2015/9978	27,400		
De Peyster, NY 13633-3400	Re:10/12sp40000			
	470'wf & 50'rf			
	FRNT 470.00 DPTH			
	ACRES 2.80			
	EAST-0213315 NRTH-1680161			
	DEED BOOK 2014 PG-13120			
	FULL MARKET VALUE	27,400		
			TOTAL TAX ---	554.51**
			DATE #1	10/02/17
			AMT DUE	554.51
***** 71.004-2-9.13 *****				
	Off Horseshoe Rd			BILL 2027
71.004-2-9.13	314 Rural vac<10 - WTRFNT		Heuvelton Cent Sch	565.32
Newcombe Roland J	Heuvelton Centr 406404	28,100	School Tax/Library	3.36
4325 County Route 10	1004'wf	28,100		
De Peyster, NY 13633	FRNT 1004.00 DPTH			
	ACRES 3.10			
	EAST-0212438 NRTH-1680607			
	FULL MARKET VALUE	28,100		
			TOTAL TAX ---	568.68**
			DATE #1	10/02/17
			AMT DUE	568.68
***** 86.003-6-1 *****				
	Mt Alone Rd			BILL 2028
86.003-6-1	323 Vacant rural		Heuvelton Cent Sch	120.71
Newell Kerry James	Heuvelton Centr 406404	6,000	School Tax/Library	0.72
Newell Rena Inez	ACRES 12.90	6,000		
203 Mt Alone Rd	EAST-0225668 NRTH-1672107			
Heuvelton, NY 13654	DEED BOOK 1005 PG-1010			
	FULL MARKET VALUE	6,000		
			TOTAL TAX ---	121.43**
			DATE #1	10/02/17
			AMT DUE	121.43



STATE OF NEW YORK
 COUNTY - St Lawrence
 SCHOOL - Heuvelton Central
 TOWN - Oswegatchie
 SWIS - 406489

2 0 1 7 S C H O O L T A X R O L L
 T A X A B L E SECTION OF THE ROLL - 1
 OWNERS NAME SEQUENCE
 UNIFORM PERCENT OF VALUE IS 100.00

PAGE 1140
 VALUATION DATE-JUL 01, 2016
 TAXABLE STATUS DATE-MAR 01, 2017

TAX MAP PARCEL NUMBER	PROPERTY LOCATION & CLASS	ASSESSMENT	EXEMPTION CODE-----	SCHOOL
CURRENT OWNERS NAME	SCHOOL DISTRICT	LAND	TAX DESCRIPTION	TAXABLE VALUE
CURRENT OWNERS ADDRESS	PARCEL SIZE/GRID COORD	TOTAL	SPECIAL DISTRICTS	TAX AMOUNT
*****				71.003-1-39.22 *****
5048 Cr 6				BILL 2029
71.003-1-39.22	210 1 Family Res		ENH STAR 41834	65,500
Newton Edward D (Lu)	Heuvelton Centr 406404	13,200	Heuvelton Cent Sch	1,810.63
Newton Beverly J (Lu)	FRNT 270.00 DPTH	90,000	School Tax/Library	10.75
5048 County Route 6	ACRES 3.10			
Ogdensburg, NY 13669	EAST-0194547 NRTH-1683543			
	DEED BOOK 2005 PG-17301			
	FULL MARKET VALUE	90,000		
TOTAL TAX ---				503.64**
				DATE #1 10/02/17
				AMT DUE 503.64
*****				71.003-1-40.11 *****
5173,5187 Cr 6				BILL 2030
71.003-1-40.11	240 Rural res		ENH STAR 41834	65,500
Nichols Alfred J	Heuvelton Centr 406404	33,000	Heuvelton Cent Sch	2,011.81
Nichols Sharon K	ACRES 69.00	100,000	School Tax/Library	11.95
5187 County Route 6	EAST-0193223 NRTH-1686254			
Ogdensburg, NY 13669	DEED BOOK 1092 PG-253			
	FULL MARKET VALUE	100,000		
TOTAL TAX ---				706.02**
				DATE #1 10/02/17
				AMT DUE 706.02
*****				71.001-1-4.1 *****
775,789	Lost Village Rd			BILL 2031
71.001-1-4.1	113 Cattle farm		Ag Distric 41720	0
Nichols Bruce	Heuvelton Centr 406404	157,300	Silo 42100	27,000
5239 County Route 6	ACRES 319.50	250,000	Heuvelton Cent Sch	4,486.34
Ogdensburg, NY 13669	EAST-0196229 NRTH-1691753		School Tax/Library	26.64
	DEED BOOK 2007 PG-21940			
MAY BE SUBJECT TO PAYMENT	FULL MARKET VALUE	250,000		
UNDER AGDIST LAW TIL 2021				
TOTAL TAX ---				4,512.98**
				DATE #1 10/02/17
				AMT DUE 4,512.98
*****				71.001-1-5.1 *****
5298 Cr 6				BILL 2032
71.001-1-5.1	120 Field crops		Ag Distric 41720	7,741
Nichols Bruce	Heuvelton Centr 406404	70,000	Heuvelton Cent Sch	1,252.53
5239 County Route 6	Re:Ag Land Part of Farm	70,000	School Tax/Library	7.44
Ogdensburg, NY 13669	Feed Storage			
	ACRES 147.00			
MAY BE SUBJECT TO PAYMENT	EAST-0191092 NRTH-1689813			
UNDER AGDIST LAW TIL 2021	DEED BOOK 2006 PG-711			
	FULL MARKET VALUE	70,000		
TOTAL TAX ---				1,259.97**
				DATE #1 10/02/17
				AMT DUE 1,259.97
*****				*****

STATE OF NEW YORK
 COUNTY - St Lawrence
 SCHOOL - Heuvelton Central
 TOWN - Oswegatchie
 SWIS - 406489

2 0 1 7 S C H O O L T A X R O L L
 T A X A B L E SECTION OF THE ROLL - 1
 OWNERS NAME SEQUENCE
 UNIFORM PERCENT OF VALUE IS 100.00

PAGE 1141
 VALUATION DATE-JUL 01, 2016
 TAXABLE STATUS DATE-MAR 01, 2017

TAX MAP PARCEL NUMBER	PROPERTY LOCATION & CLASS	ASSESSMENT	EXEMPTION CODE-----	SCHOOL
CURRENT OWNERS NAME	SCHOOL DISTRICT	LAND	TAX DESCRIPTION	TAXABLE VALUE
CURRENT OWNERS ADDRESS	PARCEL SIZE/GRID COORD	TOTAL	SPECIAL DISTRICTS	TAX AMOUNT
***** 71.003-1-2 *****				
5231 Cr 6				ACCT 1- 78- 6.1 BILL 2033
71.003-1-2	112 Dairy farm		Ag Distric 41720	0
Nichols Bruce	Heuvelton Centr 406404	108,400	Silo 42100	30,000
5239 County Route 6	Re:Main Farm	340,000	Heuvelton Cent Sch	310,000
Ogdensburg, NY 13669	ACRES 232.40		School Tax/Library	310,000
	EAST-0190630 NRTH-1687589			
MAY BE SUBJECT TO PAYMENT	DEED BOOK 792 PG-321			
UNDER AGDIST LAW TIL 2021	FULL MARKET VALUE	340,000		
TOTAL TAX ---				6,273.64**
				DATE #1 10/02/17
				AMT DUE 6,273.64
***** 71.003-1-44 *****				
5239 Cr 6				ACCT 1- 78- 6.2 BILL 2034
71.003-1-44	210 1 Family Res		BAS STAR 41854	30,000
Nichols Bruce	Heuvelton Centr 406404	12,400	Heuvelton Cent Sch	150,000
Nichols Mary	FRNT 172.00 DPTH	150,000	School Tax/Library	150,000
5239 County Route 6	ACRES 1.40			17.92
Ogdensburg, NY 13669	EAST-0193413 NRTH-1688081			
	DEED BOOK 901 PG-894			
	FULL MARKET VALUE	150,000		
TOTAL TAX ---				2,432.09**
				DATE #1 10/02/17
				AMT DUE 2,432.09
***** 71.001-1-6 *****				
5271 Cr 6				ACCT 1- 78- 7 BILL 2035
71.001-1-6	210 1 Family Res		Ag Distric 41720	1,650
Nichols Bruce B	Heuvelton Centr 406404	12,700	Heuvelton Cent Sch	23,350
Nichols Mary L	FRNT 317.00 DPTH	25,000	School Tax/Library	23,350
5271 County Route 6	ACRES 2.90			2.79
Ogdensburg, NY 13669	EAST-0193529 NRTH-1688947			
	DEED BOOK 984 PG-00552			
MAY BE SUBJECT TO PAYMENT	FULL MARKET VALUE	25,000		
UNDER AGDIST LAW TIL 2021				
TOTAL TAX ---				472.55**
				DATE #1 10/02/17
				AMT DUE 472.55
***** 72.001-2-17.21 *****				
128 Irish Settlement Rd				BILL 2036
72.001-2-17.21	270 Mfg housing		BAS STAR 41854	30,000
Nichols Dawn	Heuvelton Centr 406404	14,100	Heuvelton Cent Sch	50,100
128 Irish Settlement Rd	FRNT 24.00 DPTH	50,100	School Tax/Library	50,100
Heuvelton, NY 13654	ACRES 4.90			5.98
	EAST-0222267 NRTH-1689405			
	DEED BOOK 2012 PG-15242			
	FULL MARKET VALUE	50,100		
TOTAL TAX ---				410.35**
				DATE #1 10/02/17
				AMT DUE 410.35

STATE OF NEW YORK
 COUNTY - St Lawrence
 SCHOOL - Heuvelton Central
 TOWN - Oswegatchie
 SWIS - 406489

2 0 1 7 S C H O O L T A X R O L L
 T A X A B L E SECTION OF THE ROLL - 1
 OWNERS NAME SEQUENCE
 UNIFORM PERCENT OF VALUE IS 100.00

PAGE 1142
 VALUATION DATE-JUL 01, 2016
 TAXABLE STATUS DATE-MAR 01, 2017

TAX MAP PARCEL NUMBER	PROPERTY LOCATION & CLASS	ASSESSMENT	EXEMPTION CODE-----	SCHOOL
CURRENT OWNERS NAME	SCHOOL DISTRICT	LAND	TAX DESCRIPTION	TAXABLE VALUE
CURRENT OWNERS ADDRESS	PARCEL SIZE/GRID COORD	TOTAL	SPECIAL DISTRICTS	TAX AMOUNT
***** 71.001-1-9.11 *****				
5379A,B,C Cr 6				ACCT 1- 80- 2.1 BILL 2037
71.001-1-9.11	271 Mfg housings		Heuvelton Cent Sch	50,000 1,005.91
Nichols Dennis	Heuvelton Centr 406404	12,300	School Tax/Library	50,000 5.97
O'Brian Amy	FRNT 29.00 DPTH	50,000		
5379 County Route 6 Trlr A	ACRES 1.60			
Ogdensburg, NY 13669-8300	EAST-0193845 NRTH-1691579			
	DEED BOOK 1030 PG-00885			
	FULL MARKET VALUE	50,000		
TOTAL TAX ---				1,011.88**
				DATE #1 10/02/17
				AMT DUE 1,011.88
***** 71.001-1-22 *****				
5379D Cr 6				BILL 2038
71.001-1-22	270 Mfg housing		Heuvelton Cent Sch	20,400 410.41
Nichols Dennis	Heuvelton Centr 406404	10,400	School Tax/Library	20,400 2.44
Nichols Amy	Re:Main Parcel	20,400		
5379 County Route 6	71.001-1-9.11			
Ogdensburg, NY 13669	ACRES 7.70			
	EAST-0193333 NRTH-1691721			
	DEED BOOK 2016 PG-10213			
	FULL MARKET VALUE	20,400		
TOTAL TAX ---				412.85**
				DATE #1 10/02/17
				AMT DUE 412.85
***** 86.001-3-3.1 *****				
1006,1050 East Rd				ACCT 1- 34- 8 BILL 2039
86.001-3-3.1	240 Rural res		BAS STAR 41854	30,000
Nichols Robin L	Heuvelton Centr 406404	43,600	Heuvelton Cent Sch	200,000 4,023.62
Nichols Wendy L	Re:log Home W/att Garage	200,000	School Tax/Library	200,000 23.89
1006 East Rd	ACRES 101.60			
Heuvelton, NY 13654	EAST-0221853 NRTH-1677545			
	DEED BOOK 1080 PG-536			
	FULL MARKET VALUE	200,000		
TOTAL TAX ---				3,443.97**
				DATE #1 10/02/17
				AMT DUE 3,443.97
***** 71.003-1-40.2 *****				
5201 Cr 6				BILL 2040
71.003-1-40.2	210 1 Family Res		Silo 42100	8,000
Nichols Thomas A	Heuvelton Centr 406404	14,600	BAS STAR 41854	30,000
Nichols Renee J	320x366x801x190x1345	85,000	Heuvelton Cent Sch	77,000 1,549.09
5201 County Route 6	FRNT 220.00 DPTH 1345.00		School Tax/Library	77,000 9.20
Ogdensburg, NY 13669	ACRES 5.90 BANK8888288			
	EAST-0193116 NRTH-1686648			
	DEED BOOK 2006 PG-13880			
	FULL MARKET VALUE	85,000		
TOTAL TAX ---				954.75**
				DATE #1 10/02/17
				AMT DUE 954.75

STATE OF NEW YORK
 COUNTY - St Lawrence
 SCHOOL - Heuvelton Central
 TOWN - Oswegatchie
 SWIS - 406489

2 0 1 7 S C H O O L T A X R O L L
 T A X A B L E SECTION OF THE ROLL - 1
 OWNERS NAME SEQUENCE
 UNIFORM PERCENT OF VALUE IS 100.00

PAGE 1143
 VALUATION DATE-JUL 01, 2016
 TAXABLE STATUS DATE-MAR 01, 2017

TAX MAP PARCEL NUMBER	PROPERTY LOCATION & CLASS	ASSESSMENT	EXEMPTION CODE-----	SCHOOL
CURRENT OWNERS NAME	SCHOOL DISTRICT	LAND	TAX DESCRIPTION	TAXABLE VALUE
CURRENT OWNERS ADDRESS	PARCEL SIZE/GRID COORD	TOTAL	SPECIAL DISTRICTS	TAX AMOUNT
***** 72.004-1-13.2 *****				
	1705 Cr 15			ACCT 1- 30-15.2 BILL 2041
72.004-1-13.2	210 1 Family Res		BAS STAR 41854	30,000
Nicholson John F	Heuvelton Centr 406404	12,200	Heuvelton Cent Sch	80,000 1,609.45
Nicholson Karen H	Re:Brick Ranch w/att gar	80,000	School Tax/Library	80,000 9.56
1705 County Route 15	211x214x104x183			
Heuvelton, NY 13654	FRNT 211.00 DPTH 199.00			
	EAST-0229861 NRTH-1681653			
	DEED BOOK 2012 PG-4976			
	FULL MARKET VALUE	80,000		
			TOTAL TAX ---	1,015.47**
			DATE #1	10/02/17
			AMT DUE	1,015.47
***** 59.004-2-17 *****				
	5355 Sh 812			ACCT 1- 88- 7 BILL 2042
59.004-2-17	210 1 Family Res		Heuvelton Cent Sch	55,000 1,106.50
Noble Parmelia Margaret	Heuvelton Centr 406404	10,900	School Tax/Library	55,000 6.57
% Lou Ellen Smithers	Re:Ranch w/barn	55,000		
2071D State Highway 310	FRNT 150.00 DPTH 217.00			
Madrid, NY 13660	EAST-0209962 NRTH-1698135			
	DEED BOOK 617 PG-00260			
PRIOR OWNER ON 3/01/2017	FULL MARKET VALUE	55,000		
Noble Parmelia Margaret			TOTAL TAX ---	1,113.07**
			DATE #1	10/02/17
			AMT DUE	1,113.07

STATE OF NEW YORK
 COUNTY - St Lawrence
 SCHOOL - Heuvelton Central
 TOWN - Oswegatchie
 SWIS - 406489

2 0 1 7 S C H O O L T A X R O L L
 T A X A B L E SECTION OF THE ROLL - 1
 N A M E S E C T I O N - N
 UNIFORM PERCENT OF VALUE IS 100.00

PAGE 1144
 VALUATION DATE-JUL 01, 2016
 TAXABLE STATUS DATE-MAR 01, 2017
 RPS155/V04/L015
 CURRENT DATE 8/24/2017

*** S P E C I A L D I S T R I C T S U M M A R Y ***

CODE	DISTRICT NAME	TOTAL PARCELS	EXTENSION TYPE	EXTENSION VALUE	AD VALOREM VALUE	EXEMPT AMOUNT	TAXABLE VALUE	TOTAL TAX
------	---------------	---------------	----------------	-----------------	------------------	---------------	---------------	-----------

NO SPECIAL DISTRICTS AT THIS LEVEL

*** S C H O O L D I S T R I C T S U M M A R Y ***

CODE	DISTRICT NAME	TOTAL PARCELS	ASSESSED LAND	ASSESSED TOTAL	EXEMPT AMOUNT	TOTAL TAXABLE	TOTAL TAX
					----- STAR AMOUNT	----- STAR TAXABLE	
	Heuvelton Central	18	603,300	1784,000	74,391	1,709,609	
406404					346,500	1,363,109	27,627.41
	S U B - T O T A L	18	603,300	1784,000	74,391	1,709,609	
	S U B - T O T A L (CONT)				346,500	1,363,109	27,627.41
	T O T A L	18	603,300	1784,000	74,391	1,709,609	
	T O T A L (CONT)				346,500	1,363,109	27,627.41

*** S Y S T E M C O D E S S U M M A R Y ***

NO SYSTEM EXEMPTIONS AT THIS LEVEL

*** E X E M P T I O N S U M M A R Y ***

CODE	DESCRIPTION	TOTAL PARCELS	SCHOOL
41720	Ag Distric	4	9,391
41834	ENH STAR	3	196,500
41854	BAS STAR	5	150,000
42100	Silo	3	65,000
	T O T A L	15	420,891

STATE OF NEW YORK
 COUNTY - St Lawrence
 SCHOOL - Heuvelton Central
 TOWN - Oswegatchie
 SWIS - 406489

2 0 1 7 S C H O O L T A X R O L L
 T A X A B L E SECTION OF THE ROLL - 1
 N A M E S E C T I O N - N
 UNIFORM PERCENT OF VALUE IS 100.00

PAGE 1145
 VALUATION DATE-JUL 01, 2016
 TAXABLE STATUS DATE-MAR 01, 2017
 RPS155/V04/L015
 CURRENT DATE 8/24/2017

*** G R A N D T O T A L S ***

ROLL SEC	DESCRIPTION	TOTAL PARCELS	ASSESSED LAND	ASSESSED TOTAL	EXEMPT AMOUNT ----- STAR AMOUNT	TOTAL TAXABLE ----- STAR TAXABLE	TAX RATE	TOTAL TAX
	Heuvelton Cent Sch		603,300	1784,000	74,391	1,709,609		
	School Tax/Library		603,300	1784,000	346,500 74,391	1,363,109 1,709,609		27,423.18
	SPEC DIST TAXES					1,709,609		204.23
1	TAXABLE	18						27,627.41

STATE OF NEW YORK
 COUNTY - St Lawrence
 SCHOOL - Heuvelton Central
 TOWN - Oswegatchie
 SWIS - 406489

2 0 1 7 S C H O O L T A X R O L L
 T A X A B L E SECTION OF THE ROLL - 1
 OWNERS NAME SEQUENCE
 UNIFORM PERCENT OF VALUE IS 100.00

PAGE 1146
 VALUATION DATE-JUL 01, 2016
 TAXABLE STATUS DATE-MAR 01, 2017

TAX MAP PARCEL NUMBER	PROPERTY LOCATION & CLASS	ASSESSMENT	EXEMPTION CODE-----	SCHOOL
CURRENT OWNERS NAME	SCHOOL DISTRICT	LAND	TAX DESCRIPTION	TAXABLE VALUE
CURRENT OWNERS ADDRESS	PARCEL SIZE/GRID COORD	TOTAL	SPECIAL DISTRICTS	TAX AMOUNT
***** 72.001-1-10 *****				
72.001-1-10	129 Irish Settlement Rd			ACCT 1- 56- 2 BILL 2043
O'Dell Tyler J	270 Mfg housing		BAS STAR 41854	30,000
Hill Nicole M	Heuvelton Centr 406404	12,500	Heuvelton Cent Sch	45,000 905.31
129 Irish Settlement Rd	102011sp20000	45,000	School Tax/Library	45,000 5.38
Heuvelton, NY 13654	Re:10/12sp45000			
	FRNT 212.00 DPTH			
	ACRES 1.70 BANK8888111			
	EAST-0221762 NRTH-1689568			
	DEED BOOK 2012 PG-16826			
	FULL MARKET VALUE	45,000		
			TOTAL TAX ---	307.15**
			DATE #1	10/02/17
			AMT DUE	307.15
***** 86.002-3-6.11 *****				
86.002-3-6.11	172 Backus Camp Rd/prvt			ACCT 1- 68- 2 BILL 2044
O'Donnell David M	270 Mfg housing - WTRFNT		Heuvelton Cent Sch	30,000 603.54
Trombly Patricia A	Heuvelton Centr 406404	20,000	School Tax/Library	30,000 3.58
52 East Rd	Re:219'wf	30,000		
Heuvelton, NY 13654	219'wfx175x208x207			
	FRNT 219.00 DPTH 191.00			
	EAST-0233469 NRTH-1674990			
	DEED BOOK 2013 PG-704			
	FULL MARKET VALUE	30,000		
			TOTAL TAX ---	607.12**
			DATE #1	10/02/17
			AMT DUE	607.12
***** 59.052-1-1 *****				
59.052-1-1	6295 Sh 68			ACCT 1- 50- 2 BILL 2045
O'Marah John R	270 Mfg housing		BAS STAR 41854	20,100
O'Marah Robert F	Heuvelton Centr 406404	7,600	Heuvelton Cent Sch	20,100 404.37
6295 State Highway 68	Re:07sp10000	20,100	School Tax/Library	20,100 2.40
Ogdensburg, NY 13669	FRNT 100.00 DPTH 150.00			
	EAST-0214009 NRTH-1704887			
	DEED BOOK 2007 PG-15614			
	FULL MARKET VALUE	20,100		
			TOTAL TAX ---	2.40**
			DATE #1	10/02/17
			AMT DUE	2.40
***** 86.001-3-12.1 *****				
86.001-3-12.1	4288 Sh 812			ACCT 1- 57- 2.1 BILL 2046
O'Marah Robert	240 Rural res - WTRFNT		ENH STAR 41834	65,500
O'Marah Susan	Heuvelton Centr 406404	50,000	Heuvelton Cent Sch	110,000 2,212.99
4288 State Highway 812	Re:Res & Garage &	110,000	School Tax/Library	110,000 13.14
Heuvelton, NY 13654	Cabin on Osw			
	ACRES 30.50			
	EAST-0226752 NRTH-1677797			
	DEED BOOK 994 PG-00942			
	FULL MARKET VALUE	110,000		
			TOTAL TAX ---	908.40**
			DATE #1	10/02/17
			AMT DUE	908.40

STATE OF NEW YORK
 COUNTY - St Lawrence
 SCHOOL - Heuvelton Central
 TOWN - Oswegatchie
 SWIS - 406489

2 0 1 7 S C H O O L T A X R O L L
 T A X A B L E SECTION OF THE ROLL - 1
 OWNERS NAME SEQUENCE
 UNIFORM PERCENT OF VALUE IS 100.00

PAGE 1147
 VALUATION DATE-JUL 01, 2016
 TAXABLE STATUS DATE-MAR 01, 2017

TAX MAP PARCEL NUMBER	PROPERTY LOCATION & CLASS	ASSESSMENT	EXEMPTION CODE-----	SCHOOL
CURRENT OWNERS NAME	SCHOOL DISTRICT	LAND	TAX DESCRIPTION	TAXABLE VALUE
CURRENT OWNERS ADDRESS	PARCEL SIZE/GRID COORD	TOTAL	SPECIAL DISTRICTS	TAX AMOUNT
***** 59.004-2-34.12 *****				
59.004-2-34.12	Delaney Rd			ACCT 1- 54- 6.1 BILL 2047
O'Shea Donald	311 Res vac land		Heuvelton Cent Sch	10,000 201.18
PO Box 1005	Heuvelton Centr 406404	10,000	School Tax/Library	10,000 1.19
Ogdensburg, NY 13669	FRNT 150.00 DPTH	10,000		
	ACRES 3.50			
	EAST-0206607 NRTH-1697330			
	DEED BOOK 1011 PG-00604			
	FULL MARKET VALUE	10,000		
			TOTAL TAX ---	202.37**
			DATE #1	10/02/17
			AMT DUE	202.37
***** 59.060-1-13 *****				
	1108 Cr 4			ACCT 1- 86-15.1 BILL 2048
59.060-1-13	210 1 Family Res		BAS STAR 41854	30,000
Osgood John	Heuvelton Centr 406404	12,600	Heuvelton Cent Sch	150,000 3,017.72
Osgood Cathy	Re:ranch W/det Gar	150,000	School Tax/Library	150,000 17.92
1108 County Route 4	FRNT 264.00 DPTH 305.00			
Ogdensburg, NY 13669	ACRES 1.80 BANK8888830			
	EAST-0213443 NRTH-1702287			
	DEED BOOK 1063 PG-543			
	FULL MARKET VALUE	150,000		
			TOTAL TAX ---	2,432.09**
			DATE #1	10/02/17
			AMT DUE	2,432.09
***** 70.002-2-11.11 *****				
	565 Lovejoy Rd			ACCT 1- 79-11 BILL 2049
70.002-2-11.11	210 1 Family Res		BAS STAR 41854	30,000
Otis Barbara A (LU)	Heuvelton Centr 406404	12,400	Heuvelton Cent Sch	55,000 1,106.50
Otis William	FRNT 220.00 DPTH 204.00	55,000	School Tax/Library	55,000 6.57
565 Lovejoy Rd	EAST-0190902 NRTH-1692775			
Ogdensburg, NY 13669	DEED BOOK 1117 PG-222			
	FULL MARKET VALUE	55,000		
			TOTAL TAX ---	509.52**
			DATE #1	10/02/17
			AMT DUE	509.52

STATE OF NEW YORK
 COUNTY - St Lawrence
 SCHOOL - Heuvelton Central
 TOWN - Oswegatchie
 SWIS - 406489

2 0 1 7 S C H O O L T A X R O L L
 T A X A B L E SECTION OF THE ROLL - 1
 N A M E S E C T I O N - O
 UNIFORM PERCENT OF VALUE IS 100.00

PAGE 1148
 VALUATION DATE-JUL 01, 2016
 TAXABLE STATUS DATE-MAR 01, 2017
 RPS155/V04/L015
 CURRENT DATE 8/24/2017

*** S P E C I A L D I S T R I C T S U M M A R Y ***

CODE	DISTRICT NAME	TOTAL PARCELS	EXTENSION TYPE	EXTENSION VALUE	AD VALOREM VALUE	EXEMPT AMOUNT	TAXABLE VALUE	TOTAL TAX
------	---------------	---------------	----------------	-----------------	------------------	---------------	---------------	-----------

NO SPECIAL DISTRICTS AT THIS LEVEL

*** S C H O O L D I S T R I C T S U M M A R Y ***

CODE	DISTRICT NAME	TOTAL PARCELS	ASSESSED LAND	ASSESSED TOTAL	EXEMPT AMOUNT	TOTAL TAXABLE	TOTAL TAX
					----- STAR AMOUNT	----- STAR TAXABLE	
	Heuvelton Central	7	125,100	420,100		420,100	
406404					175,600	244,500	4,969.05
	S U B - T O T A L	7	125,100	420,100		420,100	
	S U B - T O T A L (CONT)				175,600	244,500	4,969.05
	T O T A L	7	125,100	420,100		420,100	
	T O T A L (CONT)				175,600	244,500	4,969.05

*** S Y S T E M C O D E S S U M M A R Y ***

NO SYSTEM EXEMPTIONS AT THIS LEVEL

*** E X E M P T I O N S U M M A R Y ***

CODE	DESCRIPTION	TOTAL PARCELS	SCHOOL
41834	ENH STAR	1	65,500
41854	BAS STAR	4	110,100
	T O T A L	5	175,600

STATE OF NEW YORK
 COUNTY - St Lawrence
 SCHOOL - Heuvelton Central
 TOWN - Oswegatchie
 SWIS - 406489

2 0 1 7 S C H O O L T A X R O L L
 T A X A B L E SECTION OF THE ROLL - 1
 N A M E S E C T I O N - O
 UNIFORM PERCENT OF VALUE IS 100.00

PAGE 1149
 VALUATION DATE-JUL 01, 2016
 TAXABLE STATUS DATE-MAR 01, 2017
 RPS155/V04/L015
 CURRENT DATE 8/24/2017

*** G R A N D T O T A L S ***

ROLL SEC	DESCRIPTION	TOTAL PARCELS	ASSESSED LAND	ASSESSED TOTAL	EXEMPT AMOUNT ----- STAR AMOUNT	TOTAL TAXABLE ----- STAR TAXABLE	TAX RATE	TOTAL TAX
	Heuvelton Cent Sch		125,100	420,100		420,100		
	School Tax/Library		125,100	420,100	175,600	244,500		4,918.87
	SPEC DIST TAXES					420,100		50.18
1	TAXABLE	7						4,969.05

STATE OF NEW YORK
 COUNTY - St Lawrence
 SCHOOL - Heuvelton Central
 TOWN - Oswegatchie
 SWIS - 406489

2 0 1 7 S C H O O L T A X R O L L
 T A X A B L E SECTION OF THE ROLL - 1
 OWNERS NAME SEQUENCE
 UNIFORM PERCENT OF VALUE IS 100.00

PAGE 1150
 VALUATION DATE-JUL 01, 2016
 TAXABLE STATUS DATE-MAR 01, 2017

TAX MAP PARCEL NUMBER	PROPERTY LOCATION & CLASS	ASSESSMENT	EXEMPTION CODE-----	SCHOOL
CURRENT OWNERS NAME	SCHOOL DISTRICT	LAND	TAX DESCRIPTION	TAXABLE VALUE
CURRENT OWNERS ADDRESS	PARCEL SIZE/GRID COORD	TOTAL	SPECIAL DISTRICTS	TAX AMOUNT
***** 71.002-1-3 *****				
	630 Cr 4			ACCT 1- 79-13 BILL 2050
71.002-1-3	240 Rural res		ENH STAR 41834	65,500
Pagano Trust	Heuvelton Centr 406404	30,100	Heuvelton Cent Sch	100,000 2,011.81
% Joseph G & Lynne M Pagano	ACRES 47.90	100,000	School Tax/Library	100,000 11.95
630 County Route 4	EAST-0204634 NRTH-1694069			
Ogdensburg, NY 13669	DEED BOOK 2009 PG-1975			
	FULL MARKET VALUE	100,000		
TOTAL TAX ---				706.02**
				DATE #1 10/02/17
				AMT DUE 706.02
***** 59.004-3-8.11 *****				
	1005 Cr 4			ACCT 1- 45-14.31 BILL 2051
59.004-3-8.11	270 Mfg housing		BAS STAR 41854	30,000
Palmer Corey J	Heuvelton Centr 406404	14,600	Heuvelton Cent Sch	58,000 1,166.85
Chase Kristina L	Re:M.h. Addition	58,000	School Tax/Library	58,000 6.93
1005 County Route 4	Re:1204sp58000			
Ogdensburg, NY 13669	FRNT 415.00 DPTH			
	ACRES 5.80 BANK8888869			
	EAST-0211012 NRTH-1701352			
	DEED BOOK 2006 PG-10834			
	FULL MARKET VALUE	58,000		
TOTAL TAX ---				570.24**
				DATE #1 10/02/17
				AMT DUE 570.24
***** 71.056-1-3 *****				
	142 River Ln/prvt			ACCT 1- 80- 1 BILL 2052
71.056-1-3	260 Seasonal res - WTRFNT		Heuvelton Cent Sch	28,000 563.31
Palocy Charles J Jr	Heuvelton Centr 406404	15,200	School Tax/Library	28,000 3.34
346 Baldwin Rd	Re:133'wf Osw RVR	28,000		
Fulton, NY 13069	133'wfxl43x108x118			
	FRNT 133.00 DPTH			
	ACRES 0.35			
	EAST-0202501 NRTH-1687433			
	DEED BOOK 1056 PG-985			
	FULL MARKET VALUE	28,000		
TOTAL TAX ---				566.65**
				DATE #1 10/02/17
				AMT DUE 566.65
***** 59.060-1-21 *****				
	1166 Cr 4			ACCT 1- 95- 8 BILL 2053
59.060-1-21	210 1 Family Res		BAS STAR 41854	30,000
Para Diane J	Heuvelton Centr 406404	11,300	Heuvelton Cent Sch	145,000 2,917.12
1166 County Route 4	FRNT 200.00 DPTH 167.00	145,000	School Tax/Library	145,000 17.32
Ogdensburg, NY 13669	BANK8888830			
	EAST-0214653 NRTH-1703212			
	DEED BOOK 1070 PG-1137			
	FULL MARKET VALUE	145,000		
TOTAL TAX ---				2,330.90**
				DATE #1 10/02/17
				AMT DUE 2,330.90



STATE OF NEW YORK
 COUNTY - St Lawrence
 SCHOOL - Heuvelton Central
 TOWN - Oswegatchie
 SWIS - 406489

2 0 1 7 S C H O O L T A X R O L L
 T A X A B L E SECTION OF THE ROLL - 1
 OWNERS NAME SEQUENCE
 UNIFORM PERCENT OF VALUE IS 100.00

PAGE 1151
 VALUATION DATE-JUL 01, 2016
 TAXABLE STATUS DATE-MAR 01, 2017

TAX MAP PARCEL NUMBER	PROPERTY LOCATION & CLASS	ASSESSMENT	EXEMPTION CODE-----	SCHOOL
CURRENT OWNERS NAME	SCHOOL DISTRICT	LAND	TAX DESCRIPTION	TAXABLE VALUE
CURRENT OWNERS ADDRESS	PARCEL SIZE/GRID COORD	TOTAL	SPECIAL DISTRICTS	TAX AMOUNT
***** 71.002-1-15.2 *****				
	787 Cr 4			ACCT 1- 52-14.2 BILL 2054
71.002-1-15.2	210 1 Family Res		ENH STAR 41834	65,500
Paro Dean A	Heuvelton Centr 406404	12,200	Heuvelton Cent Sch	85,000 1,710.04
Paro Phyllis M	Re:1.0 Sty W/det Gar	85,000	School Tax/Library	85,000 10.15
787 County Route 4	Re:092000sp50500			
Ogdensburg, NY 13669	ACRES 1.00			
	EAST-0208157 NRTH-1696038			
	DEED BOOK 2000 PG-18635			
	FULL MARKET VALUE	85,000		
			TOTAL TAX ---	402.45**
			DATE #1	10/02/17
			AMT DUE	402.45
***** 60.001-1-11.1 *****				
	5994 SH 68			ACCT 1- 48- 3.1 BILL 2055
60.001-1-11.1	311 Res vac land		Heuvelton Cent Sch	10,300 207.22
Paro Timothy	Heuvelton Centr 406404	10,300	School Tax/Library	10,300 1.23
5986 State Highway 68	MH Removed 11/16/2011	10,300		
Ogdensburg, NY 13669	FRNT 141.00 DPTH 196.00			
	EAST-0216752 NRTH-1704692			
	DEED BOOK 1006 PG-515			
	FULL MARKET VALUE	10,300		
			TOTAL TAX ---	208.45**
			DATE #1	10/02/17
			AMT DUE	208.45
***** 60.001-1-12.1 *****				
	5986 Sh 68			ACCT 1- 48- 3.2 BILL 2056
60.001-1-12.1	270 Mfg housing		BAS STAR 41854	30,000
Paro Timothy	Heuvelton Centr 406404	10,400	Heuvelton Cent Sch	30,000 603.54
5986 State Highway 68	141x196x132x200	30,000	School Tax/Library	30,000 3.58
Ogdensburg, NY 13669	FRNT 141.00 DPTH 200.00			
	EAST-0216879 NRTH-1704733			
	DEED BOOK 896 PG-266			
	FULL MARKET VALUE	30,000		
			TOTAL TAX ---	3.58**
			DATE #1	10/02/17
			AMT DUE	3.58
***** 71.061-1-9 *****				
	5093 Cr 6			ACCT 1- 80-11 BILL 2057
71.061-1-9	240 Rural res		ENH STAR 41834	55,000
Patterson Geraldine M (Lu)	Heuvelton Centr 406404	12,200	Heuvelton Cent Sch	55,000 1,106.50
5093 County Route 6	186x156x304x100x216x165	55,000	School Tax/Library	55,000 6.57
Ogdensburg, NY 13669	FRNT 186.00 DPTH			
	ACRES 1.00			
	EAST-0193951 NRTH-1684441			
	DEED BOOK 2005 PG-19604			
	FULL MARKET VALUE	55,000		
			TOTAL TAX ---	6.57**
			DATE #1	10/02/17
			AMT DUE	6.57

STATE OF NEW YORK
 COUNTY - St Lawrence
 SCHOOL - Heuvelton Central
 TOWN - Oswegatchie
 SWIS - 406489

2 0 1 7 S C H O O L T A X R O L L
 T A X A B L E SECTION OF THE ROLL - 1
 OWNERS NAME SEQUENCE
 UNIFORM PERCENT OF VALUE IS 100.00

PAGE 1152
 VALUATION DATE-JUL 01, 2016
 TAXABLE STATUS DATE-MAR 01, 2017

TAX MAP PARCEL NUMBER	PROPERTY LOCATION & CLASS	ASSESSMENT	EXEMPTION CODE-----	SCHOOL
CURRENT OWNERS NAME	SCHOOL DISTRICT	LAND	TAX DESCRIPTION	TAXABLE VALUE
CURRENT OWNERS ADDRESS	PARCEL SIZE/GRID COORD	TOTAL	SPECIAL DISTRICTS	TAX AMOUNT
***** 70.004-1-44 *****				
70.004-1-44	Tallman Rd			ACCT 1- 91-12 BILL 2058
Patterson John E	321 Abandoned ag		Heuvelton Cent Sch	37,500 754.43
PO Box 857	Heuvelton Centr 406404	37,500	School Tax/Library	37,500 4.48
Ogdensburg, NY 13669	Re:0808sp60000vac	37,500		
	ACRES 61.80			
	EAST-0191663 NRTH-1682042			
	DEED BOOK 2008 PG-13632			
	FULL MARKET VALUE	37,500		
			TOTAL TAX ---	758.91**
			DATE #1	10/02/17
			AMT DUE	758.91
***** 71.003-1-16 *****				
71.003-1-16	Tallman Rd			BILL 2059
Patterson John E	105 Vac farmland		Heuvelton Cent Sch	43,900 883.18
PO Box 857	Heuvelton Centr 406404	43,900	School Tax/Library	43,900 5.24
Ogdensburg, NY 13669	122011sp130000	43,900		
	ACRES 87.80			
	EAST-0192854 NRTH-1680979			
	DEED BOOK 2011 PG-18283			
	FULL MARKET VALUE	43,900		
			TOTAL TAX ---	888.42**
			DATE #1	10/02/17
			AMT DUE	888.42
***** 71.003-1-32.12 *****				
71.003-1-32.12	Off Cr 6			BILL 2060
Patterson John E	322 Rural vac>10		Heuvelton Cent Sch	18,500 372.18
PO Box 857	Heuvelton Centr 406404	18,500	School Tax/Library	18,500 2.21
Ogdensburg, NY 13669	Re:Vac Land	18,500		
	ACRES 61.80			
	EAST-0192428 NRTH-1684063			
	DEED BOOK 1098 PG-1128			
	FULL MARKET VALUE	18,500		
			TOTAL TAX ---	374.39**
			DATE #1	10/02/17
			AMT DUE	374.39
***** 71.003-1-34.2 *****				
71.003-1-34.2	5077 Cr 6			BILL 2061
Patterson John E Jr	210 1 Family Res		BAS STAR 41854	30,000
5077 County Route 6	Heuvelton Centr 406404	13,200	Heuvelton Cent Sch	190,000 3,822.44
Ogdensburg, NY 13669	Re:Modern Cape 1.5 Sty W/	190,000	School Tax/Library	190,000 22.70
	Att Gar & Det Gar			
	FRNT 336.00 DPTH			
	ACRES 3.00			
	EAST-0193981 NRTH-1683959			
	DEED BOOK 1032 PG-00178			
	FULL MARKET VALUE	190,000		
			TOTAL TAX ---	3,241.60**
			DATE #1	10/02/17
			AMT DUE	3,241.60

STATE OF NEW YORK
 COUNTY - St Lawrence
 SCHOOL - Heuvelton Central
 TOWN - Oswegatchie
 SWIS - 406489

2 0 1 7 S C H O O L T A X R O L L
 T A X A B L E SECTION OF THE ROLL - 1
 OWNERS NAME SEQUENCE
 UNIFORM PERCENT OF VALUE IS 100.00

PAGE 1153
 VALUATION DATE-JUL 01, 2016
 TAXABLE STATUS DATE-MAR 01, 2017

TAX MAP PARCEL NUMBER	PROPERTY LOCATION & CLASS	ASSESSMENT	EXEMPTION CODE-----	SCHOOL
CURRENT OWNERS NAME	SCHOOL DISTRICT	LAND	TAX DESCRIPTION	TAXABLE VALUE
CURRENT OWNERS ADDRESS	PARCEL SIZE/GRID COORD	TOTAL	SPECIAL DISTRICTS	TAX AMOUNT
***** 71.003-1-34.12 *****				
71.003-1-34.12	Cr 6			BILL 2062
Patterson John E Jr	312 Vac w/imprv		Heuvelton Cent Sch	1,106.50
5077 County Route 6	Heuvelton Centr 406404	25,000	School Tax/Library	6.57
Ogdensburg, NY 13669	Re:Land with Barn	55,000		
	FRNT 183.00 DPTH			
	ACRES 43.20			
	EAST-0193184 NRTH-1683618			
	DEED BOOK 2004 PG-22924			
	FULL MARKET VALUE	55,000		
TOTAL TAX ---				1,113.07**
				DATE #1 10/02/17
				AMT DUE 1,113.07
***** 71.003-1-17.13 *****				
71.003-1-17.13	Cr 6			BILL 2063
Patterson John Elmer	322 Rural vac>10		Heuvelton Cent Sch	442.60
Patterson John Edward	Heuvelton Centr 406404	22,000	School Tax/Library	2.63
PO Box 857	ACRES 29.60	22,000		
Ogdensburg, NY 13669	EAST-0193463 NRTH-1682906			
	DEED BOOK 1073 PG-344			
	FULL MARKET VALUE	22,000		
TOTAL TAX ---				445.23**
				DATE #1 10/02/17
				AMT DUE 445.23
***** 71.061-1-10 *****				
71.061-1-10	5101 Cr 6			ACCT 1- 53-14 BILL 2064
Patterson Justin E	210 1 Family Res		Heuvelton Cent Sch	1,699.98
5101 County Route 6	Heuvelton Centr 406404	12,300	School Tax/Library	10.09
Ogdensburg, NY 13669	ACRES 1.20 BANK8888111	84,500		
	EAST-0193921 NRTH-1684608			
	DEED BOOK 2016 PG-6974			
	FULL MARKET VALUE	84,500		
TOTAL TAX ---				1,710.07**
				DATE #1 10/02/17
				AMT DUE 1,710.07
***** 70.002-2-6 *****				
70.002-2-6	95 Monkey Hill Rd			ACCT 1- 32- 7 BILL 2065
Peccolo Joseph	240 Rural res		ENH STAR 41834	65,500
Peccolo Mary	Heuvelton Centr 406404	20,300	Heuvelton Cent Sch	3,017.72
95 Monkey Hill Rd	ACRES 17.30	150,000	School Tax/Library	17.92
Ogdensburg, NY 13669	EAST-0188127 NRTH-1694537			
	DEED BOOK 00978 PG-00860			
	FULL MARKET VALUE	150,000		
TOTAL TAX ---				1,717.90**
				DATE #1 10/02/17
				AMT DUE 1,717.90

STATE OF NEW YORK
 COUNTY - St Lawrence
 SCHOOL - Heuvelton Central
 TOWN - Oswegatchie
 SWIS - 406489

2 0 1 7 S C H O O L T A X R O L L
 T A X A B L E SECTION OF THE ROLL - 1
 OWNERS NAME SEQUENCE
 UNIFORM PERCENT OF VALUE IS 100.00

PAGE 1154
 VALUATION DATE-JUL 01, 2016
 TAXABLE STATUS DATE-MAR 01, 2017

TAX MAP PARCEL NUMBER	PROPERTY LOCATION & CLASS	ASSESSMENT	EXEMPTION CODE-----	SCHOOL
CURRENT OWNERS NAME	SCHOOL DISTRICT	LAND	TAX DESCRIPTION	TAXABLE VALUE
CURRENT OWNERS ADDRESS	PARCEL SIZE/GRID COORD	TOTAL	SPECIAL DISTRICTS	TAX AMOUNT
***** 70.002-2-28.4 *****				
70.002-2-28.4	Monkey Hill Rd			ACCT 1-100- 4.5 BILL 2066
Peccolo Joseph	321 Abandoned ag		Heuvelton Cent Sch	6,000 120.71
Peccolo Mary	Heuvelton Centr 406404	6,000	School Tax/Library	6,000 0.72
95 Monkey Hill Rd	582x200(d)	6,000		
Ogdensburg, NY 13669	FRNT 582.00 DPTH 167.00			
	ACRES 2.30			
	EAST-0188625 NRTH-1694109			
	DEED BOOK 00979 PG-00134			
	FULL MARKET VALUE	6,000		
			TOTAL TAX ---	121.43**
			DATE #1	10/02/17
			AMT DUE	121.43
***** 59.004-2-16 *****				
59.004-2-16	5365 Sh 812			ACCT 1- 75- 4 BILL 2067
Peccolo Marc A II	210 1 Family Res		BAS STAR 41854	30,000
340 Pinkerton Rd	Heuvelton Centr 406404	10,200	Heuvelton Cent Sch	45,000 905.31
Ogdensburg, NY 13669	ReOld sty 1.7 story w/att	45,000	School Tax/Library	45,000 5.38
	FRNT 150.00 DPTH 167.00			
	BANK8888288			
	EAST-0209846 NRTH-1698349			
	DEED BOOK 2014 PG-15847			
	FULL MARKET VALUE	45,000		
			TOTAL TAX ---	307.15**
			DATE #1	10/02/17
			AMT DUE	307.15
***** 71.001-3-16 *****				
71.001-3-16	Howes Pine View Dr/Prvt			BILL 2068
Perrier Luc	322 Rural vac>10 - WTRFNT		Heuvelton Cent Sch	60,000 1,207.09
Matte Johanne	Heuvelton Centr 406404	60,000	School Tax/Library	60,000 7.17
508 Franklin St	Re:0903sp60000vacwf	60,000		
Ogdensburg, NY 13669	550'wf			
	FRNT 550.00 DPTH			
	ACRES 10.80			
	EAST-0200738 NRTH-1690334			
	DEED BOOK 2003 PG-22071			
	FULL MARKET VALUE	60,000		
			TOTAL TAX ---	1,214.26**
			DATE #1	10/02/17
			AMT DUE	1,214.26
***** 59.002-2-9.1 *****				
59.002-2-9.1	Sh 68			ACCT 1- 54-11.1 BILL 2069
Perrin Fred	321 Abandoned ag		Heuvelton Cent Sch	9,800 197.16
Perrin Heletha	Heuvelton Centr 406404	9,800	School Tax/Library	9,800 1.17
6086 State Highway 68	Re:Wetland Easement 32.Ac	9,800		
Ogdensburg, NY 13669	ACRES 42.80			
	EAST-0214097 NRTH-1705958			
	DEED BOOK 347 PG-00259			
	FULL MARKET VALUE	9,800		
			TOTAL TAX ---	198.33**
			DATE #1	10/02/17
			AMT DUE	198.33

STATE OF NEW YORK
 COUNTY - St Lawrence
 SCHOOL - Heuvelton Central
 TOWN - Oswegatchie
 SWIS - 406489

2 0 1 7 S C H O O L T A X R O L L
 T A X A B L E SECTION OF THE ROLL - 1
 OWNERS NAME SEQUENCE
 UNIFORM PERCENT OF VALUE IS 100.00

PAGE 1155
 VALUATION DATE-JUL 01, 2016
 TAXABLE STATUS DATE-MAR 01, 2017

TAX MAP PARCEL NUMBER	PROPERTY LOCATION & CLASS	ASSESSMENT	EXEMPTION CODE-----	SCHOOL
CURRENT OWNERS NAME	SCHOOL DISTRICT	LAND	TAX DESCRIPTION	TAXABLE VALUE
CURRENT OWNERS ADDRESS	PARCEL SIZE/GRID COORD	TOTAL	SPECIAL DISTRICTS	TAX AMOUNT
***** 59.002-2-10.1 *****				
59.002-2-10.1	Sh 68			ACCT 1- 81-11
Perrin Fred	323 Vacant rural		Heuvelton Cent Sch	BILL 2070
Perrin Heletha	Heuvelton Centr 406404	20,000	School Tax/Library	402.36
6086 State Highway 68	Re:Wetland Easement 37.Ac	20,000		2.39
Ogdensburg, NY 13669	ACRES 72.20			
	EAST-0215519 NRTH-1706070			
	DEED BOOK 872 PG-954			
	FULL MARKET VALUE	20,000		
			TOTAL TAX ---	404.75**
			DATE #1	10/02/17
			AMT DUE	404.75
***** 59.052-1-2 *****				
59.052-1-2	Sh 68			ACCT 1- 81-10
Perrin Fred	105 Vac farmland		Heuvelton Cent Sch	BILL 2071
Perrin Heletha	Heuvelton Centr 406404	6,700	School Tax/Library	134.79
6086 State Highway 68	Re: Wetland Easement 6.10	6,700		0.80
Ogdensburg, NY 13669	ACRES 19.90			
	EAST-0214922 NRTH-1705118			
	DEED BOOK 869 PG-00134			
	FULL MARKET VALUE	6,700		
			TOTAL TAX ---	135.59**
			DATE #1	10/02/17
			AMT DUE	135.59
***** 59.052-1-3.1 *****				
59.052-1-3.1	6086 Sh 68			ACCT 1- 48- 2
Perrin Fred	210 1 Family Res		BAS STAR 41854	BILL 2072
Perrin Heletha	Heuvelton Centr 406404	13,800	Heuvelton Cent Sch	30,000
6086 State Highway 68	FRNT 1031.00 DPTH	90,000	School Tax/Library	1,810.63
Ogdensburg, NY 13669	ACRES 6.10			10.75
	EAST-0215534 NRTH-1704749			
	DEED BOOK 917 PG-371			
	FULL MARKET VALUE	90,000		
			TOTAL TAX ---	1,217.84**
			DATE #1	10/02/17
			AMT DUE	1,217.84
***** 86.001-3-2.1 *****				
86.001-3-2.1	1083 East Rd			ACCT 1- 64-15
Perry (Roach) Shannon C	210 1 Family Res		BAS STAR 41854	BILL 2073
Perry Peter K	Heuvelton Centr 406404	15,800	Heuvelton Cent Sch	30,000
1083 East Rd	ACRES 8.30	80,000	School Tax/Library	1,609.45
Heuvelton, NY 13654	EAST-0222391 NRTH-1678220			9.56
	DEED BOOK 1999 PG-14654			
	FULL MARKET VALUE	80,000		
			TOTAL TAX ---	1,015.47**
			DATE #1	10/02/17
			AMT DUE	1,015.47

STATE OF NEW YORK
 COUNTY - St Lawrence
 SCHOOL - Heuvelton Central
 TOWN - Oswegatchie
 SWIS - 406489

2 0 1 7 S C H O O L T A X R O L L
 T A X A B L E SECTION OF THE ROLL - 1
 OWNERS NAME SEQUENCE
 UNIFORM PERCENT OF VALUE IS 100.00

PAGE 1156
 VALUATION DATE-JUL 01, 2016
 TAXABLE STATUS DATE-MAR 01, 2017

TAX MAP PARCEL NUMBER	PROPERTY LOCATION & CLASS	ASSESSMENT	EXEMPTION CODE-----	SCHOOL
CURRENT OWNERS NAME	SCHOOL DISTRICT	LAND	TAX DESCRIPTION	TAXABLE VALUE
CURRENT OWNERS ADDRESS	PARCEL SIZE/GRID COORD	TOTAL	SPECIAL DISTRICTS	TAX AMOUNT
***** 72.001-1-34 *****				
72.001-1-34	101 Mcilwee Rd			ACCT 1- 41- 8
Perry Debra J	312 Vac w/imprv		Heuvelton Cent Sch	100,000
7211 State Highway 68	Heuvelton Centr 406404	40,000	School Tax/Library	100,000
Ogdensburg, NY 13669	ACRES 77.50	100,000		
	EAST-0217665 NRTH-1689094			
	DEED BOOK 2008 PG-9956			
	FULL MARKET VALUE	100,000		
TOTAL TAX ---				2,023.76**
			DATE #1	10/02/17
			AMT DUE	2,023.76
***** 72.003-1-4 *****				
72.003-1-4	37 Mcilwee Rd			ACCT 1- 41- 9
Perry Debra J	323 Vacant rural		Heuvelton Cent Sch	21,300
7211 State Highway 68	Heuvelton Centr 406404	21,300	School Tax/Library	21,300
Ogdensburg, NY 13669	ACRES 25.60	21,300		
	EAST-0218460 NRTH-1687618			
	DEED BOOK 2008 PG-9956			
	FULL MARKET VALUE	21,300		
TOTAL TAX ---				431.06**
			DATE #1	10/02/17
			AMT DUE	431.06
***** 59.004-3-8.12 *****				
59.004-3-8.12	987,991 Cr 4			ACCT 1- 45-14.32
Perry Donald H Jr	271 Mfg housings		BAS STAR 41854	30,000
Perry Rosemarie	Heuvelton Centr 406404	13,200	Heuvelton Cent Sch	50,000
991 County Route 4	Re:m.h. W/addition	50,000	School Tax/Library	50,000
Ogdensburg, NY 13669	3.15ad			
	FRNT 200.00 DPTH			
	ACRES 3.00			
	EAST-0210766 NRTH-1701193			
	DEED BOOK 990 PG-00535			
	FULL MARKET VALUE	50,000		
TOTAL TAX ---				408.33**
			DATE #1	10/02/17
			AMT DUE	408.33
***** 59.004-2-60.111 *****				
59.004-2-60.111	5369 Sh 812			ACCT 1- 60- 9.63
Perry Timothy H	449 Other Storag		Heuvelton Cent Sch	51,000
Perry Debra J	Heuvelton Centr 406404	11,000	School Tax/Library	51,000
7211 State Highway 68	ACRES 4.80	51,000		
Ogdensburg, NY 13669	EAST-0209502 NRTH-1698365			
	DEED BOOK 2015 PG-16999			
	FULL MARKET VALUE	51,000		
TOTAL TAX ---				1,032.11**
			DATE #1	10/02/17
			AMT DUE	1,032.11

STATE OF NEW YORK
 COUNTY - St Lawrence
 SCHOOL - Heuvelton Central
 TOWN - Oswegatchie
 SWIS - 406489

2 0 1 7 S C H O O L T A X R O L L
 T A X A B L E SECTION OF THE ROLL - 1
 OWNERS NAME SEQUENCE
 UNIFORM PERCENT OF VALUE IS 100.00

PAGE 1157
 VALUATION DATE-JUL 01, 2016
 TAXABLE STATUS DATE-MAR 01, 2017

TAX MAP PARCEL NUMBER	PROPERTY LOCATION & CLASS	ASSESSMENT	EXEMPTION CODE-----	SCHOOL
CURRENT OWNERS NAME	SCHOOL DISTRICT	LAND	TAX DESCRIPTION	TAXABLE VALUE
CURRENT OWNERS ADDRESS	PARCEL SIZE/GRID COORD	TOTAL	SPECIAL DISTRICTS	TAX AMOUNT
***** 72.004-1-12.111 *****				
	1736 Cr 15			ACCT 1- 81-15.1 BILL 2078
72.004-1-12.111	240 Rural res		ENH STAR 41834	65,500
Persons Dorothy J	Heuvelton Centr 406404	36,400	Heuvelton Cent Sch	78,000 1,569.21
1736 County Route 15	Re:Old Style 1.5 Sty	78,000	School Tax/Library	78,000 9.32
Heuvelton, NY 13654	ACRES 55.00			
	EAST-0230272 NRTH-1682542			
	DEED BOOK 837 PG-23			
	FULL MARKET VALUE	78,000		
			TOTAL TAX ---	260.80**
			DATE #1	10/02/17
			AMT DUE	260.80
***** 72.004-1-12.2 *****				
	32 Dry Bridge Rd			ACCT 1- 81-15.2 BILL 2079
72.004-1-12.2	210 1 Family Res		ENH STAR 41834	65,500
Persons Joseph S	Heuvelton Centr 406404	14,000	Heuvelton Cent Sch	70,000 1,408.27
Persons Terri	Re:Raised Ranch	70,000	School Tax/Library	70,000 8.36
32 Dry Bridge Rd	FRNT 282.00 DPTH			
Heuvelton, NY 13654	ACRES 2.20			
	EAST-0229346 NRTH-1682690			
	DEED BOOK 1003 PG-00065			
	FULL MARKET VALUE	70,000		
			TOTAL TAX ---	98.89**
			DATE #1	10/02/17
			AMT DUE	98.89
***** 59.065-1-16 *****				
	234 Delaney Rd			ACCT 1- 87- 4.42 BILL 2080
59.065-1-16	270 Mfg housing		Heuvelton Cent Sch	25,000 502.95
Pharoah Kara L	Heuvelton Centr 406404	7,900	School Tax/Library	25,000 2.99
234 Delaney Rd	FRNT 100.00 DPTH 167.00	25,000		
Ogdensburg, NY 13669	EAST-0206150 NRTH-1700671			
	DEED BOOK 2016 PG-3828			
	FULL MARKET VALUE	25,000		
			TOTAL TAX ---	505.94**
			DATE #1	10/02/17
			AMT DUE	505.94
***** 86.001-3-10.22 *****				
	4336 SH 812			ACCT 1- 81-15.2 BILL 2081
86.001-3-10.22	210 1 Family Res		Heuvelton Cent Sch	195,000 3,923.03
Phillips James P	Heuvelton Centr 406404	12,200	School Tax/Library	195,000 23.29
4336 SH 812	FRNT 193.00 DPTH	195,000		
Heuvelton, NY 13654	ACRES 3.00			
	EAST-0226041 NRTH-1677980			
	DEED BOOK 2016 PG-3706			
	FULL MARKET VALUE	195,000		
			TOTAL TAX ---	3,946.32**
			DATE #1	10/02/17
			AMT DUE	3,946.32

STATE OF NEW YORK
 COUNTY - St Lawrence
 SCHOOL - Heuvelton Central
 TOWN - Oswegatchie
 SWIS - 406489

2 0 1 7 S C H O O L T A X R O L L
 T A X A B L E SECTION OF THE ROLL - 1
 OWNERS NAME SEQUENCE
 UNIFORM PERCENT OF VALUE IS 100.00

PAGE 1158
 VALUATION DATE-JUL 01, 2016
 TAXABLE STATUS DATE-MAR 01, 2017

TAX MAP PARCEL NUMBER	PROPERTY LOCATION & CLASS	ASSESSMENT	EXEMPTION CODE-----	SCHOOL
CURRENT OWNERS NAME	SCHOOL DISTRICT	LAND	TAX DESCRIPTION	TAXABLE VALUE
CURRENT OWNERS ADDRESS	PARCEL SIZE/GRID COORD	TOTAL	SPECIAL DISTRICTS	TAX AMOUNT
***** 71.002-1-18.11 *****				
	58 McGowan Rd			ACCT 1- 82- 5.1 BILL 2082
71.002-1-18.11	210 1 Family Res		BAS STAR 41854	30,000
Pierce David L (LU)	Heuvelton Centr 406404	12,200	Heuvelton Cent Sch	144,700 2,911.09
Pierce Mary Ellen (LU)	ACRES 1.10	144,700	School Tax/Library	144,700 17.28
58 McGowan Rd	EAST-0206703 NRTH-1693153			
Ogdensburg, NY 13669	DEED BOOK 2013 PG-7526			
	FULL MARKET VALUE	144,700		

MAY BE SUBJECT TO PAYMENT
 UNDER RPTL483 UNTIL 2018

TOTAL TAX --- 2,324.83**
 DATE #1 10/02/17
 AMT DUE 2,324.83

***** 60.003-1-19 *****				
	Irish Settlement Rd			BILL 2083
60.003-1-19	314 Rural vac<10		Heuvelton Cent Sch	7,400 148.87
Pierce Kelvin	Heuvelton Centr 406404	7,400	School Tax/Library	7,400 0.88
Pierce Carolyn	167x176x225x156	7,400		
256 Irish Settlement Rd	FRNT 167.00 DPTH 166.00			
Heuvelton, NY 13654	EAST-0222787 NRTH-1696150			
	DEED BOOK 2007 PG-21218			
	FULL MARKET VALUE	7,400		

TOTAL TAX --- 149.75**
 DATE #1 10/02/17
 AMT DUE 149.75

***** 72.001-2-20 *****				
	256 Irish Settlement Rd			ACCT 1- 67- 1.1 BILL 2084
72.001-2-20	112 Dairy farm		Silo 42100	5,000
Pierce Kelvin D	Heuvelton Centr 406404	65,000	BAS STAR 41854	30,000
Pierce Carolyn M	ACRES 122.00	150,000	Heuvelton Cent Sch	145,000 2,917.12
256 Irish Settlement Rd	EAST-0223298 NRTH-1692488		School Tax/Library	145,000 17.32
Heuvelton, NY 13654	DEED BOOK 1091 PG-300			
	FULL MARKET VALUE	150,000		

TOTAL TAX --- 2,330.90**
 DATE #1 10/02/17
 AMT DUE 2,330.90

***** 71.001-2-35 *****				
	579A Cr 4			ACCT 1- 84- 8 BILL 2085
71.001-2-35	210 1 Family Res		Heuvelton Cent Sch	215,000 4,325.39
Pierce Matthew D	Heuvelton Centr 406404	13,000	School Tax/Library	215,000 25.68
Pierce Allyse P	ACRES 2.60	215,000		
579A County Route 4	EAST-0204065 NRTH-1693045			
Ogdensburg, NY 13669	DEED BOOK 2014 PG-17864			
	FULL MARKET VALUE	215,000		

TOTAL TAX --- 4,351.07**
 DATE #1 10/02/17
 AMT DUE 4,351.07

STATE OF NEW YORK
 COUNTY - St Lawrence
 SCHOOL - Heuvelton Central
 TOWN - Oswegatchie
 SWIS - 406489

2 0 1 7 S C H O O L T A X R O L L
 T A X A B L E SECTION OF THE ROLL - 1
 OWNERS NAME SEQUENCE
 UNIFORM PERCENT OF VALUE IS 100.00

PAGE 1159
 VALUATION DATE-JUL 01, 2016
 TAXABLE STATUS DATE-MAR 01, 2017

TAX MAP PARCEL NUMBER	PROPERTY LOCATION & CLASS	ASSESSMENT	EXEMPTION CODE-----	SCHOOL
CURRENT OWNERS NAME	SCHOOL DISTRICT	LAND	TAX DESCRIPTION	TAXABLE VALUE
CURRENT OWNERS ADDRESS	PARCEL SIZE/GRID COORD	TOTAL	SPECIAL DISTRICTS	TAX AMOUNT
***** 72.003-4-7.111 *****				
72.003-4-7.111	120 Horseshoe Rd			BILL 2086
Pierce Nathan	210 1 Family Res		BAS STAR 41854	30,000
120 Horseshoe Rd	Heuvelton Centr 406404	14,600	Heuvelton Cent Sch	1,810.63
Heuvelton, NY 13654	Re:Old Sty w/barns	90,000	School Tax/Library	10.75
	ACRES 5.90			
	EAST-0218888 NRTH-1682148			
	DEED BOOK 2010 PG-177			
	FULL MARKET VALUE	90,000		
			TOTAL TAX ---	1,217.84**
			DATE #1	10/02/17
			AMT DUE	1,217.84
***** 72.004-1-10.11 *****				
72.004-1-10.11	Cr 15			BILL 2087
Pierce Nathan	120 Field crops		Ag Distric 41720	0
Pierce Eliza	Heuvelton Centr 406404	18,000	Heuvelton Cent Sch	603.54
120 Horseshoe Rd	Re:Part of Farm	30,000	School Tax/Library	3.58
Heuvelton, NY 13654	ACRES 44.60			
	EAST-0230678 NRTH-1680744			
	DEED BOOK 2014 PG-8578			
	FULL MARKET VALUE	30,000		
			TOTAL TAX ---	607.12**
			DATE #1	10/02/17
			AMT DUE	607.12
***** 71.003-1-11.1 *****				
71.003-1-11.1	563 Lost Village Rd			BILL 2088
Piercey Debra J	210 1 Family Res		BAS STAR 41854	30,000
563 Lost Village Rd	Heuvelton Centr 406404	12,900	Heuvelton Cent Sch	2,212.99
Ogdensburg, NY 13669	ACRES 2.40 BANK8888869	110,000	School Tax/Library	13.14
	EAST-0198273 NRTH-1684437			
	DEED BOOK 2002 PG-736			
	FULL MARKET VALUE	110,000		
			TOTAL TAX ---	1,622.59**
			DATE #1	10/02/17
			AMT DUE	1,622.59
***** 60.001-1-14 *****				
60.001-1-14	6079 Sh 68			BILL 2089
Piercey Timothy G	240 Rural res		Silo 42100	8,000
Piercey Lynette M	Heuvelton Centr 406404	17,700	BAS STAR 41854	30,000
6079 State Highway 68	Re:0207sp85000	110,000	Heuvelton Cent Sch	2,052.05
Ogdensburg, NY 13669	ACRES 12.10 BANK8888150		School Tax/Library	12.18
	EAST-0216586 NRTH-1704117			
	DEED BOOK 2007 PG-2656			
	FULL MARKET VALUE	110,000		
			TOTAL TAX ---	1,460.68**
			DATE #1	10/02/17
			AMT DUE	1,460.68

TAX MAP PARCEL NUMBER	PROPERTY LOCATION & CLASS	ASSESSMENT	EXEMPTION CODE-----	SCHOOL
CURRENT OWNERS NAME	SCHOOL DISTRICT	LAND	TAX DESCRIPTION	TAXABLE VALUE
CURRENT OWNERS ADDRESS	PARCEL SIZE/GRID COORD	TOTAL	SPECIAL DISTRICTS	TAX AMOUNT
***** 60.003-1-20.3 *****				
60.003-1-20.3	631 Irish Settlement Rd			BILL 2090
Pike Thomas	210 1 Family Res		BAS STAR 41854	30,000
Pike Diane	Heuvelton Centr 406404	12,200	Heuvelton Cent Sch	1,810.63
631 Irish Settlement Rd	Re:2002 DW 28x76	90,000	School Tax/Library	10.75
Ogdensburg, NY 13669	FRNT 100.00 DPTH 445.00			
	ACRES 1.00 BANK8888288			
	EAST-0219252 NRTH-1700552			
	DEED BOOK 2010 PG-11509			
	FULL MARKET VALUE	90,000		
			TOTAL TAX ---	1,217.84**
			DATE #1	10/02/17
			AMT DUE	1,217.84
***** 59.004-3-33 *****				
59.004-3-33	143A,B Pinkerton Rd			ACCT 1- 82- 7 BILL 2091
Pinkerton Gerald F (LU)	210 1 Family Res		ENH STAR 41834	65,500
Pinkerton Marie L (LU)	Heuvelton Centr 406404	19,000	Heuvelton Cent Sch	1,810.63
143 Pinkerton Rd	ACRES 21.80	90,000	School Tax/Library	10.75
Ogdensburg, NY 13669	EAST-0214124 NRTH-1699010			
	DEED BOOK 2017 PG-5246			
	FULL MARKET VALUE	90,000		
PRIOR OWNER ON 3/01/2017				
Pinkerton Gerald			TOTAL TAX ---	503.64**
			DATE #1	10/02/17
			AMT DUE	503.64
***** 60.003-1-13 *****				
60.003-1-13	340 Pinkerton Rd			ACCT 1- 67- 8 BILL 2092
Pinkerton Gerald F (LU)	270 Mfg housing		Heuvelton Cent Sch	603.54
Pinkerton Marie L (LU)	Heuvelton Centr 406404	16,700	School Tax/Library	3.58
143 Pinkerton Rd	8.90(c)	30,000		
Ogdensburg, NY 13669	ACRES 10.00			
	EAST-0218480 NRTH-1700916			
	DEED BOOK 2017 PG-5246			
	FULL MARKET VALUE	30,000		
PRIOR OWNER ON 3/01/2017				
Pinkerton Gerald F			TOTAL TAX ---	607.12**
			DATE #1	10/02/17
			AMT DUE	607.12
***** 60.003-1-14 *****				
60.003-1-14	328 Pinkerton Rd			ACCT 1- 67- 9.2 BILL 2093
Pinkerton Mathew G	270 Mfg housing		Heuvelton Cent Sch	603.54
Pinkerton Kylie Nicole	Heuvelton Centr 406404	18,000	School Tax/Library	3.58
6639 County Route 24	FRNT 575.00 DPTH	30,000		
Colton, NY 13625	ACRES 12.70			
	EAST-0218085 NRTH-1700475			
	DEED BOOK 2017 PG-5245			
	FULL MARKET VALUE	30,000		
PRIOR OWNER ON 3/01/2017				
Pinkerton Gerald F			TOTAL TAX ---	607.12**
			DATE #1	10/02/17
			AMT DUE	607.12

STATE OF NEW YORK
 COUNTY - St Lawrence
 SCHOOL - Heuvelton Central
 TOWN - Oswegatchie
 SWIS - 406489

2 0 1 7 S C H O O L T A X R O L L
 T A X A B L E SECTION OF THE ROLL - 1
 OWNERS NAME SEQUENCE
 UNIFORM PERCENT OF VALUE IS 100.00

PAGE 1161
 VALUATION DATE-JUL 01, 2016
 TAXABLE STATUS DATE-MAR 01, 2017

TAX MAP PARCEL NUMBER	PROPERTY LOCATION & CLASS	ASSESSMENT	EXEMPTION CODE-----	SCHOOL
CURRENT OWNERS NAME	SCHOOL DISTRICT	LAND	TAX DESCRIPTION	TAXABLE VALUE
CURRENT OWNERS ADDRESS	PARCEL SIZE/GRID COORD	TOTAL	SPECIAL DISTRICTS	TAX AMOUNT
***** 72.001-4-4 *****				
72.001-4-4	78 Mcilwee Rd			ACCT 1-43-15.111 BILL 2094
Pirie Robert	210 1 Family Res		BAS STAR 41854	30,000
Pirie Laura	Heuvelton Centr 406404	12,600	Heuvelton Cent Sch	150,000 3,017.72
78 McIlwee Rd	Re:modern 2.0 Sty W/ Att Gar	150,000	School Tax/Library	150,000 17.92
Heuvelton, NY 13654	FRNT 270.00 DPTH ACRES 1.90 EAST-0218976 NRTH-1688543 DEED BOOK 1021 PG-00970 FULL MARKET VALUE	150,000		
TOTAL TAX ---				2,432.09**
				DATE #1 10/02/17
				AMT DUE 2,432.09
***** 59.004-3-34 *****				
59.004-3-34	120 Pinkerton Rd			ACCT 1- 42-14 BILL 2095
Polniak Daniel H Sr	117 Horse farm		Heuvelton Cent Sch	100,000 2,011.81
505 Clark St	Heuvelton Centr 406404	53,000	School Tax/Library	100,000 11.95
Ogdensburg, NY 13669	ACRES 104.10 EAST-0214652 NRTH-1697050 DEED BOOK 2001 PG-21240 FULL MARKET VALUE	100,000		
TOTAL TAX ---				2,023.76**
				DATE #1 10/02/17
				AMT DUE 2,023.76
***** 71.001-4-10 *****				
71.001-4-10	19 Lee Dr/prvt			BILL 2096
Polniak Mary Ellen	210 1 Family Res - WTRFNT		BAS STAR 41854	30,000
19 Lee Dr	Heuvelton Centr 406404	26,600	Heuvelton Cent Sch	100,000 2,011.81
Ogdensburg, NY 13669	Re:09/12sp92500 FRNT 200.00 DPTH 235.00 ACRES 1.10 BANK8888869 EAST-0202234 NRTH-1690575 DEED BOOK 2012 PG-15255 FULL MARKET VALUE	100,000	School Tax/Library	100,000 11.95
TOTAL TAX ---				1,420.22**
				DATE #1 10/02/17
				AMT DUE 1,420.22
***** 71.048-1-3 *****				
71.048-1-3	32 Taylor Rd			ACCT 1- 86- 1 BILL 2097
Ponko Vera	210 1 Family Res - WTRFNT		ENH STAR 41834	65,500
PO Box 322	Heuvelton Centr 406404	29,500	Heuvelton Cent Sch	80,000 1,609.45
Heuvelton, NY 13654	Re:220'wf (2010sp70000) FRNT 220.00 DPTH ACRES 1.40 BANK8888288 EAST-0203385 NRTH-1689782 DEED BOOK 2010 PG-11905 FULL MARKET VALUE	80,000	School Tax/Library	80,000 9.56
TOTAL TAX ---				301.27**
				DATE #1 10/02/17
				AMT DUE 301.27



STATE OF NEW YORK
 COUNTY - St Lawrence
 SCHOOL - Heuvelton Central
 TOWN - Oswegatchie
 SWIS - 406489

2 0 1 7 S C H O O L T A X R O L L
 T A X A B L E SECTION OF THE ROLL - 1
 OWNERS NAME SEQUENCE
 UNIFORM PERCENT OF VALUE IS 100.00

PAGE 1162
 VALUATION DATE-JUL 01, 2016
 TAXABLE STATUS DATE-MAR 01, 2017

TAX MAP PARCEL NUMBER	PROPERTY LOCATION & CLASS	ASSESSMENT	EXEMPTION CODE-----	SCHOOL
CURRENT OWNERS NAME	SCHOOL DISTRICT	LAND	TAX DESCRIPTION	TAXABLE VALUE
CURRENT OWNERS ADDRESS	PARCEL SIZE/GRID COORD	TOTAL	SPECIAL DISTRICTS	TAX AMOUNT
***** 71.048-1-4 *****				
71.048-1-4	Taylor Rd			ACCT 1- 85-15 BILL 2098
Ponko Vera	314 Rural vac<10 - WTRFNT		Heuvelton Cent Sch	14,800 297.75
PO Box 322	Heuvelton Centr 406404	14,800	School Tax/Library	14,800 1.77
Heuvelton, NY 13654	79'wf	14,800		
	FRNT 79.00 DPTH			
	ACRES 2.10 BANK8888288			
	EAST-0203511 NRTH-1689593			
	DEED BOOK 2010 PG-11905			
	FULL MARKET VALUE	14,800		
			TOTAL TAX ---	299.52**
			DATE #1	10/02/17
			AMT DUE	299.52
***** 59.004-4-4.12 *****				
59.004-4-4.12	56 Pinkerton Rd			BILL 2099
Poore Jason R	240 Rural res		Heuvelton Cent Sch	168,500 3,389.90
Poore Lisa S	Heuvelton Centr 406404	21,900	School Tax/Library	168,500 20.13
56 Pinkerton Rd	Re:2000 Cape Cod w/Gar	168,500		
Ogdensburg, NY 13669	Frnt 652'			
	ACRES 20.40 BANK8888288			
	EAST-0212573 NRTH-1696258			
	DEED BOOK 2015 PG-5646			
	FULL MARKET VALUE	168,500		
			TOTAL TAX ---	3,410.03**
			DATE #1	10/02/17
			AMT DUE	3,410.03
***** 72.001-1-30 *****				
72.001-1-30	Mcilwee Rd			ACCT 1-101- 8 BILL 2100
Poore Jason R	323 Vacant rural		Heuvelton Cent Sch	15,000 301.77
56 Pinkerton Rd	Heuvelton Centr 406404	15,000	School Tax/Library	15,000 1.79
Ogdensburg, NY 13669-4399	Re:042011sp15000vac	15,000		
	Easement 2013/20520			
	ACRES 23.60			
	EAST-0219043 NRTH-1689722			
	DEED BOOK 2011 PG-4730			
	FULL MARKET VALUE	15,000		
			TOTAL TAX ---	303.56**
			DATE #1	10/02/17
			AMT DUE	303.56
***** 72.001-4-5.1 *****				
72.001-4-5.1	Mcilwee Rd			BILL 2101
Poore Jason R	311 Res vac land		Heuvelton Cent Sch	27,200 547.21
Poore Lisa S	Heuvelton Centr 406404	27,200	School Tax/Library	27,200 3.25
56 Pinkerton Rd	Re:US Wetland Esmt 19.64A	27,200		
Ogdensburg, NY 13669	Re:0705sp87000			
	FRNT 20.00 DPTH			
	ACRES 31.30			
	EAST-0220089 NRTH-1688963			
	DEED BOOK 2005 PG-11653			
	FULL MARKET VALUE	27,200		
			TOTAL TAX ---	550.46**
			DATE #1	10/02/17

AMT DUE 550.46

STATE OF NEW YORK
COUNTY - St Lawrence
SCHOOL - Heuvelton Central
TOWN - Oswegatchie
SWIS - 406489

2 0 1 7 S C H O O L T A X R O L L
T A X A B L E SECTION OF THE ROLL - 1
OWNERS NAME SEQUENCE
UNIFORM PERCENT OF VALUE IS 100.00

PAGE 1163
VALUATION DATE-JUL 01, 2016
TAXABLE STATUS DATE-MAR 01, 2017

TAX MAP PARCEL NUMBER	PROPERTY LOCATION & CLASS	ASSESSMENT	EXEMPTION CODE-----	SCHOOL
CURRENT OWNERS NAME	SCHOOL DISTRICT	LAND	TAX DESCRIPTION	TAXABLE VALUE
CURRENT OWNERS ADDRESS	PARCEL SIZE/GRID COORD	TOTAL	SPECIAL DISTRICTS	TAX AMOUNT

59.060-1-1	27 Old State Rd			59.060-1-1 *****
Poore Justin H	210 1 Family Res		BAS STAR 41854	ACCT 1- 47- 8 BILL 2102
Chaffee Erika L	Heuvelton Centr 406404	12,800	Heuvelton Cent Sch	30,000
27 Old State Rd	Re:092010sp75900	76,000	School Tax/Library	76,000 1,528.98
Ogdensburg, NY 13669	ACRES 2.20 BANK8888869			76,000 9.08
	EAST-0215321 NRTH-1704038			
	DEED BOOK 2010 PG-14230			
	FULL MARKET VALUE	76,000		
			TOTAL TAX ---	934.51**
			DATE #1	10/02/17
			AMT DUE	934.51

72.003-2-10	5179 Cr 10			72.003-2-10 *****
Potter Lori-Anne	210 1 Family Res		BAS STAR 41854	ACCT 1- 94-11 BILL 2103
Potter Thomas	Heuvelton Centr 406404	8,600	Heuvelton Cent Sch	30,000
5179 County Route 10	Re:Ranch w/att gar	74,000	School Tax/Library	74,000 1,488.74
Heuvelton, NY 13654	FRNT 100.00 DPTH 260.00			74,000 8.84
	BANK8888288			
	EAST-0222743 NRTH-1687741			
	DEED BOOK 2014 PG-12183			
	FULL MARKET VALUE	74,000		
			TOTAL TAX ---	894.04**
			DATE #1	10/02/17
			AMT DUE	894.04

70.004-1-4.1	1435 Middle Rd			70.004-1-4.1 *****
Powers Bonnie	270 Mfg housing		BAS STAR 41854	ACCT 1-102- 9 BILL 2104
Powers Richard	Heuvelton Centr 406404	16,100	Heuvelton Cent Sch	30,000
1435 Middle Rd	FRNT 604.00 DPTH	50,000	School Tax/Library	50,000 1,005.91
Ogdensburg, NY 13669	ACRES 8.90			50,000 5.97
	EAST-0189151 NRTH-1683696			
	DEED BOOK 1015 PG-00553			
	FULL MARKET VALUE	50,000		
			TOTAL TAX ---	408.33**
			DATE #1	10/02/17
			AMT DUE	408.33

70.004-1-4.2	1421 Middle Rd			70.004-1-4.2 *****
Powers Richard W	210 1 Family Res		Heuvelton Cent Sch	ACCT 1-102-9 BILL 2105
Powers Bonnie L	Heuvelton Centr 406404	13,000	School Tax/Library	65,000 1,307.68
1435 Middle Rd	FRNT 193.00 DPTH	65,000		65,000 7.76
Ogdensburg, NY 13669	ACRES 2.70			
	EAST-0188857 NRTH-1683428			
	DEED BOOK 2002 PG-11917			
	FULL MARKET VALUE	65,000		
			TOTAL TAX ---	1,315.44**
			DATE #1	10/02/17
			AMT DUE	1,315.44

STATE OF NEW YORK
 COUNTY - St Lawrence
 SCHOOL - Heuvelton Central
 TOWN - Oswegatchie
 SWIS - 406489

2 0 1 7 S C H O O L T A X R O L L
 T A X A B L E SECTION OF THE ROLL - 1
 OWNERS NAME SEQUENCE
 UNIFORM PERCENT OF VALUE IS 100.00

PAGE 1164
 VALUATION DATE-JUL 01, 2016
 TAXABLE STATUS DATE-MAR 01, 2017

TAX MAP PARCEL NUMBER	PROPERTY LOCATION & CLASS	ASSESSMENT	EXEMPTION CODE-----	SCHOOL
CURRENT OWNERS NAME	SCHOOL DISTRICT	LAND	TAX DESCRIPTION	TAXABLE VALUE
CURRENT OWNERS ADDRESS	PARCEL SIZE/GRID COORD	TOTAL	SPECIAL DISTRICTS	TAX AMOUNT
***** 70.004-1-39 *****				
70.004-1-39	Middle Rd 322 Rural vac>10		Heuvelton Cent Sch	20,000
Powers Richard W	Heuvelton Centr 406404	20,000	School Tax/Library	20,000
Powers Bonnie L	31'ff	20,000		
1435 Middle Rd	ACRES 39.60			
Ogdensburg, NY 13669	EAST-0188706 NRTH-1684392			
	DEED BOOK 1092 PG-811			
	FULL MARKET VALUE	20,000		
TOTAL TAX ---				404.75**
				DATE #1 10/02/17
				AMT DUE 404.75
***** 71.002-1-12 *****				
71.002-1-12	713 Cr 4 210 1 Family Res		BAS STAR 41854	30,000
Premo David	Heuvelton Centr 406404	12,300	Heuvelton Cent Sch	60,000
Premo Eileen	ACRES 1.30	60,000	School Tax/Library	60,000
713 County Route 4	EAST-0206653 NRTH-1695117			
Ogdensburg, NY 13669	DEED BOOK 2000 PG-21400			
	FULL MARKET VALUE	60,000		
TOTAL TAX ---				610.71**
				DATE #1 10/02/17
				AMT DUE 610.71
***** 72.003-2-19 *****				
72.003-2-19	60 McClure Rd 112 Dairy farm		Heuvelton Cent Sch	97,000
Putman Clark A	Heuvelton Centr 406404	40,300	School Tax/Library	97,000
Putman Nancy A	ACRES 73.40	97,000		
80 Chipman Cors Rd	EAST-0226988 NRTH-1684523			
Lisbon, NY 13658	DEED BOOK 2014 PG-1903			
	FULL MARKET VALUE	97,000		
TOTAL TAX ---				1,963.05**
				DATE #1 10/02/17
				AMT DUE 1,963.05
***** 72.003-2-26.111 *****				
72.003-2-26.111	Cr 15 321 Abandoned ag		Heuvelton Cent Sch	1,000
Putman Clark A	Heuvelton Centr 406404	1,000	School Tax/Library	1,000
80 Chipman Corners Rd	Re:Old R.R.bed	1,000		
Lisbon, NY 13658	Vac			
	ACRES 1.30			
	EAST-0225556 NRTH-1685354			
	DEED BOOK 1998 PG-15861			
	FULL MARKET VALUE	1,000		
TOTAL TAX ---				20.24**
				DATE #1 10/02/17
				AMT DUE 20.24

STATE OF NEW YORK
 COUNTY - St Lawrence
 SCHOOL - Heuvelton Central
 TOWN - Oswegatchie
 SWIS - 406489

2 0 1 7 S C H O O L T A X R O L L
 T A X A B L E SECTION OF THE ROLL - 1
 OWNERS NAME SEQUENCE
 UNIFORM PERCENT OF VALUE IS 100.00

PAGE 1165
 VALUATION DATE-JUL 01, 2016
 TAXABLE STATUS DATE-MAR 01, 2017

TAX MAP PARCEL NUMBER	PROPERTY LOCATION & CLASS	ASSESSMENT	EXEMPTION CODE-----	SCHOOL
CURRENT OWNERS NAME	SCHOOL DISTRICT	LAND	TAX DESCRIPTION	TAXABLE VALUE
CURRENT OWNERS ADDRESS	PARCEL SIZE/GRID COORD	TOTAL	SPECIAL DISTRICTS	TAX AMOUNT
***** 72.004-1-3.3 *****				
	Off McClure Rd			BILL 2110
72.004-1-3.3	322 Rural vac>10		Heuvelton Cent Sch	17,100 344.02
Putman Clark A	Heuvelton Centr 406404	17,100	School Tax/Library	17,100 2.04
Putman Nancy A	FRNT 1221.00 DPTH	17,100		
80 Chipman Cors Rd	ACRES 17.00			
Lisbon, NY 13658	EAST-0229652 NRTH-1686354			
	DEED BOOK 2014 PG-1903			
	FULL MARKET VALUE	17,100		
TOTAL TAX ---				346.06**
				DATE #1 10/02/17
				AMT DUE 346.06
***** 72.004-1-19 *****				
	Dry Bridge Rd			BILL 2111
72.004-1-19	321 Abandoned ag		Heuvelton Cent Sch	2,000 40.24
Putman Clark A	Heuvelton Centr 406404	2,000	School Tax/Library	2,000 0.24
80 Chipman Corners Rd	Re:Old R.R. bed	2,000		
Lisbon, NY 13658	ACRES 5.00			
	EAST-0229038 NRTH-1683858			
	DEED BOOK 1998 PG-15861			
	FULL MARKET VALUE	2,000		
TOTAL TAX ---				40.48**
				DATE #1 10/02/17
				AMT DUE 40.48
***** 72.001-2-31 *****				
	160 Irish Settlement Rd			BILL 2112
72.001-2-31	210 1 Family Res		Heuvelton Cent Sch	153,300 3,084.10
Putney Jonathan S	Heuvelton Centr 406404	13,200	School Tax/Library	153,300 18.31
Putney Ashley M	Re:Cape Cod sty 1.5 sty	153,300		
160 Irish Settlement Rd	w/att gar 08spl40000			
Heuvelton, NY 13654	FRNT 300.00 DPTH 447.00			
	ACRES 3.00 BANK8888150			
	EAST-0222255 NRTH-1690308			
	DEED BOOK 2015 PG-6155			
	FULL MARKET VALUE	153,300		
TOTAL TAX ---				3,102.41**
				DATE #1 10/02/17
				AMT DUE 3,102.41
***** 71.061-1-15 *****				
	5135,5137, 5141 Cr 6		ACCT 1- 36-13	BILL 2113
71.061-1-15	210 1 Family Res		BAS STAR 41854	30,000
Putney Mark W	Heuvelton Centr 406404	13,200	Heuvelton Cent Sch	100,000 2,011.81
Putney Mary A	ACRES 3.00 BANK8888830	100,000	School Tax/Library	100,000 11.95
5137 County Route 6	EAST-0193623 NRTH-1685457			
Ogdensburg, NY 13669	DEED BOOK 1999 PG-1494			
	FULL MARKET VALUE	100,000		
TOTAL TAX ---				1,420.22**
				DATE #1 10/02/17
				AMT DUE 1,420.22

STATE OF NEW YORK
 COUNTY - St Lawrence
 SCHOOL - Heuvelton Central
 TOWN - Oswegatchie
 SWIS - 406489

2017 SCHOOL TAX ROLL
 TAXABLE SECTION OF THE ROLL - 1
 NAME SECTION - P
 UNIFORM PERCENT OF VALUE IS 100.00

PAGE 1166
 VALUATION DATE-JUL 01, 2016
 TAXABLE STATUS DATE-MAR 01, 2017
 RPS155/V04/L015
 CURRENT DATE 8/24/2017

*** SPECIAL DISTRICT SUMMARY ***

CODE	DISTRICT NAME	TOTAL PARCELS	EXTENSION TYPE	EXTENSION VALUE	AD VALOREM VALUE	EXEMPT AMOUNT	TAXABLE VALUE	TOTAL TAX
------	---------------	---------------	----------------	-----------------	------------------	---------------	---------------	-----------

NO SPECIAL DISTRICTS AT THIS LEVEL

*** SCHOOL DISTRICT SUMMARY ***

CODE	DISTRICT NAME	TOTAL PARCELS	ASSESSED LAND	ASSESSED TOTAL	EXEMPT AMOUNT	TOTAL TAXABLE	TOTAL TAX
					----- STAR AMOUNT	----- STAR TAXABLE	
	Heuvelton Central	64	1204,200	4488,500	13,000	4,475,500	
406404					1143,500	3,332,000	67,568.13
	S U B - T O T A L	64	1204,200	4488,500	13,000	4,475,500	
	S U B - T O T A L (CONT)				1143,500	3,332,000	67,568.13
	T O T A L	64	1204,200	4488,500	13,000	4,475,500	
	T O T A L (CONT)				1143,500	3,332,000	67,568.13

*** SYSTEM CODES SUMMARY ***

NO SYSTEM EXEMPTIONS AT THIS LEVEL

*** EXEMPTION SUMMARY ***

CODE	DESCRIPTION	TOTAL PARCELS	SCHOOL
41720	Ag Distric	1	
41834	ENH STAR	8	513,500
41854	BAS STAR	21	630,000
42100	Silo	2	13,000
	T O T A L	32	1156,500

STATE OF NEW YORK
 COUNTY - St Lawrence
 SCHOOL - Heuvelton Central
 TOWN - Oswegatchie
 SWIS - 406489

2 0 1 7 S C H O O L T A X R O L L
 T A X A B L E SECTION OF THE ROLL - 1
 N A M E S E C T I O N - P
 UNIFORM PERCENT OF VALUE IS 100.00

PAGE 1167
 VALUATION DATE-JUL 01, 2016
 TAXABLE STATUS DATE-MAR 01, 2017
 RPS155/V04/L015
 CURRENT DATE 8/24/2017

*** G R A N D T O T A L S ***

ROLL SEC	DESCRIPTION	TOTAL PARCELS	ASSESSED LAND	ASSESSED TOTAL	EXEMPT AMOUNT ----- STAR AMOUNT	TOTAL TAXABLE ----- STAR TAXABLE	TAX RATE	TOTAL TAX
	Heuvelton Cent Sch		1204,200	4488,500	13,000	4,475,500		
	School Tax/Library		1204,200	4488,500	1143,500 13,000	3,332,000 4,475,500		67,033.52
	SPEC DIST TAXES					4,475,500		534.61
1	TAXABLE	64						67,568.13

STATE OF NEW YORK
 COUNTY - St Lawrence
 SCHOOL - Heuvelton Central
 TOWN - Oswegatchie
 SWIS - 406489

2 0 1 7 S C H O O L T A X R O L L
 T A X A B L E SECTION OF THE ROLL - 1
 OWNERS NAME SEQUENCE
 UNIFORM PERCENT OF VALUE IS 100.00

PAGE 1168
 VALUATION DATE-JUL 01, 2016
 TAXABLE STATUS DATE-MAR 01, 2017

TAX MAP PARCEL NUMBER	PROPERTY LOCATION & CLASS	ASSESSMENT	EXEMPTION CODE-----	SCHOOL
CURRENT OWNERS NAME	SCHOOL DISTRICT	LAND	TAX DESCRIPTION	TAXABLE VALUE
CURRENT OWNERS ADDRESS	PARCEL SIZE/GRID COORD	TOTAL	SPECIAL DISTRICTS	TAX AMOUNT
***** 71.061-1-3 *****				
	Cr 6			ACCT 1- 79- 7 BILL 2114
71.061-1-3	311 Res vac land		Heuvelton Cent Sch	4,300 86.51
Quesnel Carroll	Heuvelton Centr 406404	4,300	School Tax/Library	4,300 0.51
Quesnel Nancy	67x175x180x175	4,300		
17 Parker Ave	FRNT 67.00 DPTH 175.00			
West Haven, CT 06516	EAST-0193987 NRTH-1685545			
	DEED BOOK 922 PG-1108			
	FULL MARKET VALUE	4,300		
TOTAL TAX ---				87.02**
				DATE #1 10/02/17
				AMT DUE 87.02

STATE OF NEW YORK
 COUNTY - St Lawrence
 SCHOOL - Heuvelton Central
 TOWN - Oswegatchie
 SWIS - 406489

2017 SCHOOL TAX ROLL
 TAXABLE SECTION OF THE ROLL - 1
 NAME SECTION - Q
 UNIFORM PERCENT OF VALUE IS 100.00

PAGE 1169
 VALUATION DATE-JUL 01, 2016
 TAXABLE STATUS DATE-MAR 01, 2017
 RPS155/V04/L015
 CURRENT DATE 8/24/2017

*** SPECIAL DISTRICT SUMMARY ***

CODE	DISTRICT NAME	TOTAL PARCELS	EXTENSION TYPE	EXTENSION VALUE	AD VALOREM VALUE	EXEMPT AMOUNT	TAXABLE VALUE	TOTAL TAX
------	---------------	---------------	----------------	-----------------	------------------	---------------	---------------	-----------

NO SPECIAL DISTRICTS AT THIS LEVEL

*** SCHOOL DISTRICT SUMMARY ***

CODE	DISTRICT NAME	TOTAL PARCELS	ASSESSED LAND	ASSESSED TOTAL	EXEMPT AMOUNT	TOTAL TAXABLE	TOTAL TAX
					----- STAR AMOUNT	----- STAR TAXABLE	
	Heuvelton Central	1	4,300	4,300		4,300	
406404						4,300	87.02
	SUB - TOTAL	1	4,300	4,300		4,300	
	SUB - TOTAL (CONT)					4,300	87.02
	TOTAL	1	4,300	4,300		4,300	
	TOTAL (CONT)					4,300	87.02

*** SYSTEM CODES SUMMARY ***

NO SYSTEM EXEMPTIONS AT THIS LEVEL

*** EXEMPTION SUMMARY ***

NO EXEMPTIONS AT THIS LEVEL

STATE OF NEW YORK
 COUNTY - St Lawrence
 SCHOOL - Heuvelton Central
 TOWN - Oswegatchie
 SWIS - 406489

2 0 1 7 S C H O O L T A X R O L L
 T A X A B L E SECTION OF THE ROLL - 1
 N A M E S E C T I O N - Q
 UNIFORM PERCENT OF VALUE IS 100.00

PAGE 1170
 VALUATION DATE-JUL 01, 2016
 TAXABLE STATUS DATE-MAR 01, 2017
 RPS155/V04/L015
 CURRENT DATE 8/24/2017

*** G R A N D T O T A L S ***

ROLL SEC	DESCRIPTION	TOTAL PARCELS	ASSESSED LAND	ASSESSED TOTAL	EXEMPT AMOUNT ----- STAR AMOUNT	TOTAL TAXABLE ----- STAR TAXABLE	TAX RATE	TOTAL TAX
	Heuvelton Cent Sch		4,300	4,300		4,300		
	School Tax/Library		4,300	4,300		4,300		86.51
	SPEC DIST TAXES					4,300		.51
1	TAXABLE	1						87.02

STATE OF NEW YORK
 COUNTY - St Lawrence
 SCHOOL - Heuvelton Central
 TOWN - Oswegatchie
 SWIS - 406489

2 0 1 7 S C H O O L T A X R O L L
 T A X A B L E SECTION OF THE ROLL - 1
 OWNERS NAME SEQUENCE
 UNIFORM PERCENT OF VALUE IS 100.00

PAGE 1171
 VALUATION DATE-JUL 01, 2016
 TAXABLE STATUS DATE-MAR 01, 2017

TAX MAP PARCEL NUMBER	PROPERTY LOCATION & CLASS	ASSESSMENT	EXEMPTION CODE-----	SCHOOL
CURRENT OWNERS NAME	SCHOOL DISTRICT	LAND	TAX DESCRIPTION	TAXABLE VALUE
CURRENT OWNERS ADDRESS	PARCEL SIZE/GRID COORD	TOTAL	SPECIAL DISTRICTS	TAX AMOUNT
*****				72.003-2-28 *****
2009 Cr 15				BILL 2115
72.003-2-28	210 1 Family Res		BAS STAR 41854	30,000
Ramsey Harold J	Heuvelton Centr 406404	15,600	Heuvelton Cent Sch	105,000
Ramsey Paula M	Re:Ranch On Osw Rvr	105,000	School Tax/Library	105,000
2009 County Route 15	Re:Joins parcel in villag			12.54
Heuvelton, NY 13654	#72.063-1-12.3			
	ACRES 1.00			
	EAST-0223896 NRTH-1685663			
	DEED BOOK 2017 PG-2374			
	FULL MARKET VALUE	105,000		
			TOTAL TAX ---	1,521.40**
			DATE #1	10/02/17
			AMT DUE	1,521.40
*****				70.002-1-12.21 *****
Off Lovejoy Rd				BILL 2116
70.002-1-12.21	105 Vac farmland		Heuvelton Cent Sch	26,000
Rand Stephen A	Heuvelton Centr 406404	26,000	School Tax/Library	26,000
184 Laboda Ln	Re:rear Land	26,000		523.07
Ogdensburg, NY 13669	ACRES 75.70			3.11
	EAST-0184713 NRTH-1689536			
	DEED BOOK 1101 PG-911			
	FULL MARKET VALUE	26,000		
			TOTAL TAX ---	526.18**
			DATE #1	10/02/17
			AMT DUE	526.18
*****				71.001-1-15.7 *****
Off Cr 6				BILL 2117
71.001-1-15.7	323 Vacant rural		Heuvelton Cent Sch	8,000
Redbrick Farm Theraputic	Heuvelton Centr 406404	8,000	School Tax/Library	8,000
Riding Center	Re:Rear Land	8,000		160.94
5457 County Route 6	ACRES 18.60			0.96
Ogdensburg, NY 13669	EAST-0193731 NRTH-1693328			
	DEED BOOK 2003 PG-20223			
	FULL MARKET VALUE	8,000		
			TOTAL TAX ---	161.90**
			DATE #1	10/02/17
			AMT DUE	161.90
*****				72.001-2-24.2 *****
122 Irish Settlement Rd			ACCT 1- 46-14.13	BILL 2118
72.001-2-24.2	210 1 Family Res		BAS STAR 41854	30,000
Redmond William M Jr	Heuvelton Centr 406404	12,200	Heuvelton Cent Sch	131,500
Redmond Donna	Re:Split Level W/att Gar	131,500	School Tax/Library	131,500
122 Irish Settlement Rd	180x230x180x224			15.71
Heuvelton, NY 13654	FRNT 180.00 DPTH 227.00			
	ACRES 0.93			
	EAST-0222001 NRTH-1689244			
	DEED BOOK 944 PG-00400			
	FULL MARKET VALUE	131,500		
			TOTAL TAX ---	2,057.70**
			DATE #1	10/02/17
			AMT DUE	2,057.70

STATE OF NEW YORK
 COUNTY - St Lawrence
 SCHOOL - Heuvelton Central
 TOWN - Oswegatchie
 SWIS - 406489

2 0 1 7 S C H O O L T A X R O L L
 T A X A B L E SECTION OF THE ROLL - 1
 OWNERS NAME SEQUENCE
 UNIFORM PERCENT OF VALUE IS 100.00

PAGE 1172
 VALUATION DATE-JUL 01, 2016
 TAXABLE STATUS DATE-MAR 01, 2017

TAX MAP PARCEL NUMBER	PROPERTY LOCATION & CLASS	ASSESSMENT	EXEMPTION CODE-----	SCHOOL
CURRENT OWNERS NAME	SCHOOL DISTRICT	LAND	TAX DESCRIPTION	TAXABLE VALUE
CURRENT OWNERS ADDRESS	PARCEL SIZE/GRID COORD	TOTAL	SPECIAL DISTRICTS	TAX AMOUNT
***** 71.003-2-19.111 *****				
71.003-2-19.111	Spile Bridge Rd			ACCT 1- 63- 9
Reisig Robert K	312 Vac w/imprv		Heuvelton Cent Sch	41,500
Reisig Kelly A	Heuvelton Centr 406404	18,600	School Tax/Library	41,500
12 Carrie Marie Ln	Re:0510sp36000	41,500		
Hilton, NY 14468	FRNT 217.00 DPTH			
	ACRES 13.80			
	EAST-0201200 NRTH-1685551			
	DEED BOOK 2010 PG-5600			
	FULL MARKET VALUE	41,500		
			TOTAL TAX ---	839.86**
			DATE #1	10/02/17
			AMT DUE	839.86
***** 71.003-2-19.112 *****				
71.003-2-19.112	115 Spile Bridge Rd			BILL 2120
Reisig Robert K	260 Seasonal res		Heuvelton Cent Sch	103,000
Reisig Kelly A	Heuvelton Centr 406404	44,700	School Tax/Library	103,000
12 Carrie Marie Ln	Re:0808sp103000	103,000		
Hilton, NY 14468	ACRES 37.40			
	EAST-0201797 NRTH-1686333			
	DEED BOOK 2008 PG-13911			
	FULL MARKET VALUE	103,000		
			TOTAL TAX ---	2,084.46**
			DATE #1	10/02/17
			AMT DUE	2,084.46
***** 71.001-1-3.112 *****				
71.001-1-3.112	680 Lovejoy Rd			BILL 2121
Reynolds Eric G	210 1 Family Res		BAS STAR 41854	30,000
Reynolds Chelsea J	Heuvelton Centr 406404	14,200	Heuvelton Cent Sch	160,000
680 Lovejoy Rd	Re:1107sp59000	160,000	School Tax/Library	160,000
Ogdensburg, NY 13669	FRNT 200.00 DPTH			
	ACRES 5.00 BANK8888111			
	EAST-0193484 NRTH-1694214			
	DEED BOOK 2010 PG-18690			
	FULL MARKET VALUE	160,000		
			TOTAL TAX ---	2,634.46**
			DATE #1	10/02/17
			AMT DUE	2,634.46
***** 70.002-2-24 *****				
70.002-2-24	300 Lee Rd			ACCT 1- 85- 3
Reynolds Michael D	210 1 Family Res		BAS STAR 41854	30,000
300 Lee Rd	Heuvelton Centr 406404	10,600	Heuvelton Cent Sch	60,000
Ogdensburg, NY 13669	Re:Ranch w/det gar	60,000	School Tax/Library	60,000
	FRNT 145.00 DPTH 200.00			
	EAST-0187656 NRTH-1691890			
	DEED BOOK 1055 PG-55			
	FULL MARKET VALUE	60,000		
			TOTAL TAX ---	610.71**
			DATE #1	10/02/17
			AMT DUE	610.71

STATE OF NEW YORK
 COUNTY - St Lawrence
 SCHOOL - Heuvelton Central
 TOWN - Oswegatchie
 SWIS - 406489

2 0 1 7 S C H O O L T A X R O L L
 T A X A B L E SECTION OF THE ROLL - 1
 OWNERS NAME SEQUENCE
 UNIFORM PERCENT OF VALUE IS 100.00

PAGE 1173
 VALUATION DATE-JUL 01, 2016
 TAXABLE STATUS DATE-MAR 01, 2017

TAX MAP PARCEL NUMBER	PROPERTY LOCATION & CLASS	ASSESSMENT	EXEMPTION CODE-----	SCHOOL
CURRENT OWNERS NAME	SCHOOL DISTRICT	LAND	TAX DESCRIPTION	TAXABLE VALUE
CURRENT OWNERS ADDRESS	PARCEL SIZE/GRID COORD	TOTAL	SPECIAL DISTRICTS	TAX AMOUNT
***** 70.002-2-25 *****				
70.002-2-25	308 Lee Rd			ACCT 1- 93- 8
Reynolds Michael D	312 Vac w/imprv		Heuvelton Cent Sch	BILL 2123
300 Lee Rd	Heuvelton Centr 406404	8,400	School Tax/Library	704.13
Ogdensburg, NY 13669	Re:Pole Barn 30'x60'	35,000		4.18
	FRNT 100.00 DPTH 200.00			
	EAST-0187486 NRTH-1692055			
	DEED BOOK 2004 PG-21574			
	FULL MARKET VALUE	35,000		
			TOTAL TAX ---	708.31**
			DATE #1	10/02/17
			AMT DUE	708.31
***** 70.002-2-15.2 *****				
70.002-2-15.2	Lovejoy Rd			ACCT 1- 45-11.2
Reynolds Patrick	314 Rural vac<10		Heuvelton Cent Sch	BILL 2124
Reynolds Renee M	Heuvelton Centr 406404	6,000	School Tax/Library	120.71
528 Lovejoy Rd	FRNT 290.00 DPTH 210.00	6,000		0.72
Ogdensburg, NY 13669	ACRES 1.40			
	EAST-0190598 NRTH-1692170			
	DEED BOOK 2002 PG-7490			
	FULL MARKET VALUE	6,000		
			TOTAL TAX ---	121.43**
			DATE #1	10/02/17
			AMT DUE	121.43
***** 70.002-2-14 *****				
70.002-2-14	528 Lovejoy Rd			ACCT 1- 51-12.3
Reynolds Patrick F	210 1 Family Res		BAS STAR 41854	BILL 2125
Reynolds Renee M	Heuvelton Centr 406404	12,200	Heuvelton Cent Sch	30,000
528 Lovejoy Rd	Re:Raised Ranch w/det gar	100,000	School Tax/Library	2,011.81
Ogdensburg, NY 13669	Re:Contaminated Well			11.95
	FRNT 206.00 DPTH 210.00			
	ACRES 1.00			
	EAST-0190420 NRTH-1692006			
	DEED BOOK 2015 PG-5654			
	FULL MARKET VALUE	100,000		
			TOTAL TAX ---	1,420.22**
			DATE #1	10/02/17
			AMT DUE	1,420.22
***** 59.004-3-42.2 *****				
59.004-3-42.2	5374 Sh 812			ACCT 1- 51-12.3
Reynolds Sheila L	210 1 Family Res		BAS STAR 41854	BILL 2126
5374 State Highway 812	Heuvelton Centr 406404	8,600	Heuvelton Cent Sch	30,000
Ogdensburg, NY 13669	Re:Modern 1.0 Sty W/att	115,000	School Tax/Library	2,313.58
	Gar			13.74
	1109sp115000			
	FRNT 100.00 DPTH 250.00			
	EAST-0209920 NRTH-1698705			
	DEED BOOK 2009 PG-18676			
	FULL MARKET VALUE	115,000		
			TOTAL TAX ---	1,723.78**
			DATE #1	10/02/17
			AMT DUE	1,723.78

STATE OF NEW YORK
 COUNTY - St Lawrence
 SCHOOL - Heuvelton Central
 TOWN - Oswegatchie
 SWIS - 406489

2 0 1 7 S C H O O L T A X R O L L
 T A X A B L E SECTION OF THE ROLL - 1
 OWNERS NAME SEQUENCE
 UNIFORM PERCENT OF VALUE IS 100.00

PAGE 1174
 VALUATION DATE-JUL 01, 2016
 TAXABLE STATUS DATE-MAR 01, 2017

TAX MAP PARCEL NUMBER	PROPERTY LOCATION & CLASS	ASSESSMENT	EXEMPTION CODE-----	SCHOOL
CURRENT OWNERS NAME	SCHOOL DISTRICT	LAND	TAX DESCRIPTION	TAXABLE VALUE
CURRENT OWNERS ADDRESS	PARCEL SIZE/GRID COORD	TOTAL	SPECIAL DISTRICTS	TAX AMOUNT
***** 71.048-1-1 *****				
423 Cr 4				ACCT 1- 85- 5 BILL 2127
71.048-1-1	314 Rural vac<10		Heuvelton Cent Sch	4,700 94.56
Rheome James L	Heuvelton Centr 406404	4,700	School Tax/Library	4,700 0.56
421 County Route 4	FRNT 120.00 DPTH 67.00	4,700		
Ogdensburg, NY 13669	EAST-0202066 NRTH-1689491			
	DEED BOOK 1113 PG-1105			
	FULL MARKET VALUE	4,700		
TOTAL TAX ---				95.12**
				DATE #1 10/02/17
				AMT DUE 95.12
***** 71.048-1-12 *****				
421 Cr 4				BILL 2128
71.048-1-12	270 Mfg housing		BAS STAR 41854	30,000
Rheome James L	Heuvelton Centr 406404	15,800	Heuvelton Cent Sch	75,000 1,508.86
Woods Patricia	Re:120'wf	75,000	School Tax/Library	75,000 8.96
421 County Route 4	FRNT 120.00 DPTH			
Ogdensburg, NY 13669	ACRES 1.30			
	EAST-0201920 NRTH-1689503			
	DEED BOOK 1998 PG-7718			
	FULL MARKET VALUE	75,000		
TOTAL TAX ---				914.27**
				DATE #1 10/02/17
				AMT DUE 914.27
***** 86.001-3-13.15 *****				
Mt Alone Rd				BILL 2129
86.001-3-13.15	311 Res vac land		Heuvelton Cent Sch	4,000 80.47
Richards Carl D	Heuvelton Centr 406404	4,000	School Tax/Library	4,000 0.48
Richards Helen	FRNT 228.00 DPTH	4,000		
121 Mt Alone Rd	ACRES 1.50			
Heuvelton, NY 13654	EAST-0225068 NRTH-1673063			
	DEED BOOK 1096 PG-430			
	FULL MARKET VALUE	4,000		
TOTAL TAX ---				80.95**
				DATE #1 10/02/17
				AMT DUE 80.95
***** 86.001-3-13.111 *****				
121 Mt Alone Rd				ACCT 1- 92-10 BILL 2130
86.001-3-13.111	210 1 Family Res		ENH STAR 41834	65,500
Richards Helen	Heuvelton Centr 406404	16,100	Heuvelton Cent Sch	75,000 1,508.86
121 Mt Alone Rd	Re:Ranch	75,000	School Tax/Library	75,000 8.96
Heuvelton, NY 13654	FRNT 349.00 DPTH			
	ACRES 7.90			
	EAST-0225663 NRTH-1673495			
	DEED BOOK 1096 PG-430			
	FULL MARKET VALUE	75,000		
TOTAL TAX ---				200.08**
				DATE #1 10/02/17
				AMT DUE 200.08

STATE OF NEW YORK
 COUNTY - St Lawrence
 SCHOOL - Heuvelton Central
 TOWN - Oswegatchie
 SWIS - 406489

2 0 1 7 S C H O O L T A X R O L L
 T A X A B L E SECTION OF THE ROLL - 1
 OWNERS NAME SEQUENCE
 UNIFORM PERCENT OF VALUE IS 100.00

PAGE 1175
 VALUATION DATE-JUL 01, 2016
 TAXABLE STATUS DATE-MAR 01, 2017

TAX MAP PARCEL NUMBER	PROPERTY LOCATION & CLASS	ASSESSMENT	EXEMPTION CODE-----	SCHOOL
CURRENT OWNERS NAME	SCHOOL DISTRICT	LAND	TAX DESCRIPTION	TAXABLE VALUE
CURRENT OWNERS ADDRESS	PARCEL SIZE/GRID COORD	TOTAL	SPECIAL DISTRICTS	TAX AMOUNT
***** 59.002-2-23.1 *****				
6593	6611 Sh 68			ACCT 1- 41- 3.1 BILL 2131
59.002-2-23.1	240 Rural res		Heuvelton Cent Sch	140,000 2,816.53
Rishe Stuart M	Heuvelton Centr 406404	43,200	School Tax/Library	140,000 16.72
214 Franklin St	Re:Residence w/	140,000		
Ogdensburg, NY 13669	3 Mobile Homes			
	ACRES 64.50 BANK8888288			
	EAST-0210303 NRTH-1705743			
	DEED BOOK 2014 PG-17856			
	FULL MARKET VALUE	140,000		
TOTAL TAX ---				2,833.25**
				DATE #1 10/02/17
				AMT DUE 2,833.25
***** 59.002-2-23.2 *****				
6591	Sh 68			ACCT 1- 41-3.2 BILL 2132
59.002-2-23.2	270 Mfg housing		Heuvelton Cent Sch	20,000 402.36
Rishe Stuart M	Heuvelton Centr 406404	10,000	School Tax/Library	20,000 2.39
214 Franklin St	FRNT 218.00 DPTH 120.00	20,000		
Ogdensburg, NY 13669	BANK8888288			
	EAST-0211683 NRTH-1706545			
	DEED BOOK 2014 PG-17856			
	FULL MARKET VALUE	20,000		
TOTAL TAX ---				404.75**
				DATE #1 10/02/17
				AMT DUE 404.75
***** 59.004-2-31 *****				
823	Cr 4			ACCT 1- 88- 2 BILL 2133
59.004-2-31	210 1 Family Res		Heuvelton Cent Sch	65,000 1,307.68
Ritchie Kevin D	Heuvelton Centr 406404	8,700	School Tax/Library	65,000 7.76
68 Delaney Rd	Re:042011spl2000 Foreclos	65,000		
Ogdensburg, NY 13669	FRNT 105.00 DPTH 217.00			
	BANK8888288			
PRIOR OWNER ON 3/01/2017	EAST-0208889 NRTH-1696567			
Callahan Kara A	DEED BOOK 2017 PG-9835			
	FULL MARKET VALUE	65,000		
TOTAL TAX ---				1,315.44**
				DATE #1 10/02/17
				AMT DUE 1,315.44
***** 59.004-2-34.2 *****				
68	Delaney Rd			ACCT 1- 54- 6.4 BILL 2134
59.004-2-34.2	210 1 Family Res		BAS STAR 41854	30,000
Ritchie Thomas P	Heuvelton Centr 406404	12,400	Heuvelton Cent Sch	115,000 2,313.58
Ritchie Patricia A	Re:split Level W/det Gar	115,000	School Tax/Library	115,000 13.74
68 Delaney Rd	FRNT 300.00 DPTH			
Ogdensburg, NY 13669	ACRES 1.40			
	EAST-0206619 NRTH-1696812			
	DEED BOOK 1005 PG-00473			
	FULL MARKET VALUE	115,000		
TOTAL TAX ---				1,723.78**
				DATE #1 10/02/17
				AMT DUE 1,723.78



STATE OF NEW YORK
 COUNTY - St Lawrence
 SCHOOL - Heuvelton Central
 TOWN - Oswegatchie
 SWIS - 406489

2 0 1 7 S C H O O L T A X R O L L
 T A X A B L E SECTION OF THE ROLL - 1
 OWNERS NAME SEQUENCE
 UNIFORM PERCENT OF VALUE IS 100.00

PAGE 1176
 VALUATION DATE-JUL 01, 2016
 TAXABLE STATUS DATE-MAR 01, 2017

TAX MAP PARCEL NUMBER	PROPERTY LOCATION & CLASS	ASSESSMENT	EXEMPTION CODE-----	SCHOOL
CURRENT OWNERS NAME	SCHOOL DISTRICT	LAND	TAX DESCRIPTION	TAXABLE VALUE
CURRENT OWNERS ADDRESS	PARCEL SIZE/GRID COORD	TOTAL	SPECIAL DISTRICTS	TAX AMOUNT
***** 59.004-2-70 *****				
59.004-2-70	Delaney Rd 311 Res vac land		Heuvelton Cent Sch	7,000
Ritchie Thomas P	Heuvelton Centr 406404	7,000	School Tax/Library	7,000
Ritchie Patricia A	ACRES 10.20	7,000		
68 Delaney Rd	EAST-0207093 NRTH-1696961			
Ogdensburg, NY 13669	DEED BOOK 2003 PG-8280			
	FULL MARKET VALUE	7,000		
TOTAL TAX ---				141.67**
				DATE #1 10/02/17
				AMT DUE 141.67
***** 71.002-1-14.112 *****				
71.002-1-14.112	11 McGowan Rd 210 1 Family Res		BAS STAR 41854	30,000
Ritchie Thomas P Jr	Heuvelton Centr 406404	12,200	Heuvelton Cent Sch	112,400
Ritchie Kari A	Re:Raised Ranch	112,400	School Tax/Library	112,400
11 McGowen Rd	0908SP76000			
Ogdensburg, NY 13669	FRNT 192.00 DPTH			
	ACRES 1.00 BANK8888830			
	EAST-0206162 NRTH-1694253			
	DEED BOOK 2012 PG-18592			
	FULL MARKET VALUE	112,400		
TOTAL TAX ---				1,671.16**
				DATE #1 10/02/17
				AMT DUE 1,671.16
***** 86.002-3-5 *****				
86.002-3-5	168 Backus Camp Rd/prvt 270 Mfg housing - WTRFNT		Heuvelton Cent Sch	30,000
Rivers Scott (Etal)	Heuvelton Centr 406404	20,000	School Tax/Library	30,000
Attn: Gregory Rivers	Re:150'wf	30,000		
PO Box 134	FRNT 150.00 DPTH 150.00			
Rensselaer Falls, NY	EAST-0233283 NRTH-1675071			
13680-0134	DEED BOOK 999 PG-00457			
	FULL MARKET VALUE	30,000		
TOTAL TAX ---				607.12**
				DATE #1 10/02/17
				AMT DUE 607.12
***** 72.001-2-25 *****				
72.001-2-25	311 Irish Settlement Rd 210 1 Family Res		ENH STAR 41834	65,500
Rivet Thomas	Heuvelton Centr 406404	12,300	Heuvelton Cent Sch	72,000
Rivet Jane	Re:Ranch w/att gar/M.H.	72,000	School Tax/Library	72,000
311 Irish Settlement Rd	375x295x374			
Heuvelton, NY 13654	FRNT 375.00 DPTH			
	ACRES 1.30			
	EAST-0222505 NRTH-1694048			
	DEED BOOK 00971 PG-00455			
	FULL MARKET VALUE	72,000		
TOTAL TAX ---				139.37**
				DATE #1 10/02/17
				AMT DUE 139.37



STATE OF NEW YORK
 COUNTY - St Lawrence
 SCHOOL - Heuvelton Central
 TOWN - Oswegatchie
 SWIS - 406489

2 0 1 7 S C H O O L T A X R O L L
 T A X A B L E SECTION OF THE ROLL - 1
 OWNERS NAME SEQUENCE
 UNIFORM PERCENT OF VALUE IS 100.00

PAGE 1177
 VALUATION DATE-JUL 01, 2016
 TAXABLE STATUS DATE-MAR 01, 2017

TAX MAP PARCEL NUMBER	PROPERTY LOCATION & CLASS	ASSESSMENT	EXEMPTION CODE-----	SCHOOL
CURRENT OWNERS NAME	SCHOOL DISTRICT	LAND	TAX DESCRIPTION	TAXABLE VALUE
CURRENT OWNERS ADDRESS	PARCEL SIZE/GRID COORD	TOTAL	SPECIAL DISTRICTS	TAX AMOUNT
***** 72.001-2-26 *****				
72.001-2-26	Irish Settlement Rd			ACCT 1- 70- 2 BILL 2139
Rivet Thomas	314 Rural vac<10		Heuvelton Cent Sch	5,000 100.59
Rivet Jane	Heuvelton Centr 406404	5,000	School Tax/Library	5,000 0.60
311 Irish Settlement Rd	FRNT 395.00 DPTH	5,000		
Heuvelton, NY 13654	ACRES 3.20			
	EAST-0222374 NRTH-1693781			
	DEED BOOK 00971 PG-00455			
	FULL MARKET VALUE	5,000		
TOTAL TAX ---				101.19**
				DATE #1 10/02/17
				AMT DUE 101.19
***** 86.001-3-7 *****				
86.001-3-7	4389 Sh 812			ACCT 1- 54-15 BILL 2140
Roach Adam J	210 1 Family Res		Heuvelton Cent Sch	60,000 1,207.09
PO Box 16	Heuvelton Centr 406404	12,800	School Tax/Library	60,000 7.17
Heuvelton, NY 13654	ACRES 2.30	60,000		
	EAST-0224727 NRTH-1678888			
	DEED BOOK 2015 PG-5266			
	FULL MARKET VALUE	60,000		
TOTAL TAX ---				1,214.26**
				DATE #1 10/02/17
				AMT DUE 1,214.26
***** 72.003-3-9.1 *****				
72.003-3-9.1	4480 Sh 812			ACCT 1- 47- 3 BILL 2141
Roach Charles F	240 Rural res		BAS STAR 41854	30,000
Roach Donna F	Heuvelton Centr 406404	30,000	Heuvelton Cent Sch	72,000 1,448.50
PO Box 182	Re:Old Style 1.7 Sty w/ba	72,000	School Tax/Library	72,000 8.60
Heuvelton, NY 13654	Re:09sp63000			
	ACRES 47.50			
	EAST-0224722 NRTH-1681677			
	DEED BOOK 2009 PG-794			
	FULL MARKET VALUE	72,000		
TOTAL TAX ---				853.56**
				DATE #1 10/02/17
				AMT DUE 853.56
***** 71.002-2-14.4 *****				
71.002-2-14.4	130 Hutchinson Rd			BILL 2142
Roach Vivian	210 1 Family Res		BAS STAR 41854	30,000
130 Hutchinson Rd	Heuvelton Centr 406404	12,600	Heuvelton Cent Sch	65,000 1,307.68
Ogdensburg, NY 13669	FRNT 164.00 DPTH	65,000	School Tax/Library	65,000 7.76
	ACRES 1.90			
	EAST-0212273 NRTH-1689151			
	DEED BOOK 1064 PG-651			
	FULL MARKET VALUE	65,000		
TOTAL TAX ---				711.89**
				DATE #1 10/02/17
				AMT DUE 711.89

STATE OF NEW YORK
 COUNTY - St Lawrence
 SCHOOL - Heuvelton Central
 TOWN - Oswegatchie
 SWIS - 406489

2 0 1 7 S C H O O L T A X R O L L
 T A X A B L E SECTION OF THE ROLL - 1
 OWNERS NAME SEQUENCE
 UNIFORM PERCENT OF VALUE IS 100.00

PAGE 1178
 VALUATION DATE-JUL 01, 2016
 TAXABLE STATUS DATE-MAR 01, 2017

TAX MAP PARCEL NUMBER	PROPERTY LOCATION & CLASS	ASSESSMENT	EXEMPTION CODE-----	SCHOOL
CURRENT OWNERS NAME	SCHOOL DISTRICT	LAND	TAX DESCRIPTION	TAXABLE VALUE
CURRENT OWNERS ADDRESS	PARCEL SIZE/GRID COORD	TOTAL	SPECIAL DISTRICTS	TAX AMOUNT
*****				71.061-1-2 *****
5138 Cr 6				BILL 2143
71.061-1-2	210 1 Family Res		BAS STAR 41854	30,000
Roca Roderic O	Heuvelton Centr 406404	12,600	Heuvelton Cent Sch	150,000 3,017.72
Roca Donna M	Re:0306sp80000	150,000	School Tax/Library	150,000 17.92
5138 County Route 6	Re:2010sp145000			
Ogdensburg, NY 13669	FRNT 266.00 DPTH			
	ACRES 1.80			
	EAST-0194036 NRTH-1685784			
	DEED BOOK 2010 PG-18164			
	FULL MARKET VALUE	150,000		
TOTAL TAX ---				2,432.09**
				DATE #1 10/02/17
				AMT DUE 2,432.09
*****				86.002-3-26 *****
86.002-3-26	Sh 812			ACCT 1- 87- 1.4 BILL 2144
Rogers Brian Shaun	323 Vacant rural		Heuvelton Cent Sch	28,000 563.31
Attn: Lekki & Hill Pc	Heuvelton Centr 406404	28,000	School Tax/Library	28,000 3.34
PO Box 469	ACRES 52.40	28,000		
Canton, NY 13617	EAST-0228645 NRTH-1672457			
	DEED BOOK 1028 PG-00958			
	FULL MARKET VALUE	28,000		
TOTAL TAX ---				566.65**
				DATE #1 10/02/17
				AMT DUE 566.65
*****				86.001-3-9.1 *****
86.001-3-9.1	4358 Sh 812			ACCT 1- 71- 4 BILL 2145
Ross Curt D	110 Livestock		Heuvelton Cent Sch	105,000 2,112.40
Ross Colleen W	Heuvelton Centr 406404	38,500	School Tax/Library	105,000 12.54
8 Howe Blvd	Old Sty w/barn	105,000		
Canton, NY 13617	Re:08sp100000			
	ACRES 57.70			
	EAST-0225941 NRTH-1679458			
	DEED BOOK 2009 PG-246			
	FULL MARKET VALUE	105,000		
TOTAL TAX ---				2,124.94**
				DATE #1 10/02/17
				AMT DUE 2,124.94
*****				59.004-2-18 *****
59.004-2-18	5347 Sh 812			ACCT 1- 86- 6 BILL 2146
Ross Donald	210 1 Family Res		ENH STAR 41834	65,500
Ross Colleen	Heuvelton Centr 406404	8,500	Heuvelton Cent Sch	70,000 1,408.27
5347 State Highway 812	Re:Ranch w/att gar	70,000	School Tax/Library	70,000 8.36
Ogdensburg, NY 13669	FRNT 100.00 DPTH 217.00			
	EAST-0210031 NRTH-1698019			
	DEED BOOK 617 PG-00241			
	FULL MARKET VALUE	70,000		
TOTAL TAX ---				98.89**
				DATE #1 10/02/17
				AMT DUE 98.89
*****				*****

STATE OF NEW YORK
 COUNTY - St Lawrence
 SCHOOL - Heuvelton Central
 TOWN - Oswegatchie
 SWIS - 406489

2 0 1 7 S C H O O L T A X R O L L
 T A X A B L E SECTION OF THE ROLL - 1
 OWNERS NAME SEQUENCE
 UNIFORM PERCENT OF VALUE IS 100.00

PAGE 1179
 VALUATION DATE-JUL 01, 2016
 TAXABLE STATUS DATE-MAR 01, 2017

TAX MAP PARCEL NUMBER	PROPERTY LOCATION & CLASS	ASSESSMENT	EXEMPTION CODE-----	SCHOOL
CURRENT OWNERS NAME	SCHOOL DISTRICT	LAND	TAX DESCRIPTION	TAXABLE VALUE
CURRENT OWNERS ADDRESS	PARCEL SIZE/GRID COORD	TOTAL	SPECIAL DISTRICTS	TAX AMOUNT
***** 59.002-2-6.11 *****				
59.002-2-6.11	Sh 68			ACCT 1- 99-10.1 BILL 2147
Route 68 LLC	322 Rural vac>10		Heuvelton Cent Sch	65,000 1,307.68
PO Box 387	Heuvelton Centr 406404	65,000	School Tax/Library	65,000 7.76
Ogdensburg, NY 13669	ACRES 175.00	65,000		
	EAST-0213410 NRTH-1708972			
	DEED BOOK 2016 PG-10245			
	FULL MARKET VALUE	65,000		
			TOTAL TAX ---	1,315.44**
			DATE #1	10/02/17
			AMT DUE	1,315.44
***** 59.002-2-8.22 *****				
59.002-2-8.22	Sh 68			BILL 2148
Route 68, LLC	323 Vacant rural		Heuvelton Cent Sch	15,000 301.77
PO Box 387	Heuvelton Centr 406404	15,000	School Tax/Library	15,000 1.79
Ogdensburg, NY 13669-0387	Re:USA Wetland Easement	15,000		
	ACRES 85.70			
	EAST-0214486 NRTH-1707745			
	DEED BOOK 2013 PG-19197			
	FULL MARKET VALUE	15,000		
			TOTAL TAX ---	303.56**
			DATE #1	10/02/17
			AMT DUE	303.56
***** 59.004-3-53 *****				
59.004-3-53	Off SH 812			BILL 2149
Royal-J-Acres, LLC	105 Vac farmland		Ag Distric 41720	13,328
47 McGowan Rd	Heuvelton Centr 406404	24,200	Heuvelton Cent Sch	10,872 218.72
Ogdensburg, NY 13669	Re:042013sp24000	24,200	School Tax/Library	10,872 1.30
	ACRES 25.10			
	EAST-0211136 NRTH-1699788			
	DEED BOOK 2013 PG-6166			
	FULL MARKET VALUE	24,200		
			TOTAL TAX ---	220.02**
			DATE #1	10/02/17
			AMT DUE	220.02
***** 60.003-1-17.1 *****				
60.003-1-17.1	Pinkerton Rd			ACCT 1- 56- 4 BILL 2150
Royal-J-Acres, LLC	105 Vac farmland		Ag Distric 41720	0
47 McGowan Rd	Heuvelton Centr 406404	100,000	Heuvelton Cent Sch	100,000 2,011.81
Ogdensburg, NY 13669	ACRES 230.80	100,000	School Tax/Library	100,000 11.95
	EAST-0217830 NRTH-1698021			
	DEED BOOK 2007 PG-21652			
	FULL MARKET VALUE	100,000		
			TOTAL TAX ---	2,023.76**
			DATE #1	10/02/17
			AMT DUE	2,023.76

STATE OF NEW YORK
 COUNTY - St Lawrence
 SCHOOL - Heuvelton Central
 TOWN - Oswegatchie
 SWIS - 406489

2 0 1 7 S C H O O L T A X R O L L
 T A X A B L E SECTION OF THE ROLL - 1
 OWNERS NAME SEQUENCE
 UNIFORM PERCENT OF VALUE IS 100.00

PAGE 1180
 VALUATION DATE-JUL 01, 2016
 TAXABLE STATUS DATE-MAR 01, 2017

TAX MAP PARCEL NUMBER	PROPERTY LOCATION & CLASS	ASSESSMENT	EXEMPTION CODE-----	SCHOOL
CURRENT OWNERS NAME	SCHOOL DISTRICT	LAND	TAX DESCRIPTION	TAXABLE VALUE
CURRENT OWNERS ADDRESS	PARCEL SIZE/GRID COORD	TOTAL	SPECIAL DISTRICTS	TAX AMOUNT
70.002-1-12.1	Lovejoy Rd 120 Field crops		Ag Distric 41720	
Royal-J-Acres, LLC	Heuvelton Centr 406404	24,000	Heuvelton Cent Sch	24,000
47 McGowan Rd	Re:Part of farm	24,000	School Tax/Library	24,000
Ogdensburg, NY 13669	ACRES 48.10 EAST-0184732 NRTH-1688237			
MAY BE SUBJECT TO PAYMENT UNDER AGDIST LAW TIL 2021	DEED BOOK 2003 PG-20175 FULL MARKET VALUE	24,000		
TOTAL TAX ---				485.70**
				DATE #1 10/02/17
				AMT DUE 485.70
70.002-1-12.3	Lovejoy Rd 105 Vac farmland		Ag Distric 41720	
Royal-J-Acres, LLC	Heuvelton Centr 406404	5,800	Heuvelton Cent Sch	5,800
47 McGowan Rd	FRNT 585.00 DPTH	5,800	School Tax/Library	5,800
Ogdensburg, NY 13669	ACRES 14.50 EAST-0186205 NRTH-1688976			
MAY BE SUBJECT TO PAYMENT UNDER AGDIST LAW TIL 2021	DEED BOOK 2003 PG-20175 FULL MARKET VALUE	5,800		
TOTAL TAX ---				117.37**
				DATE #1 10/02/17
				AMT DUE 117.37
70.004-1-40	Middle Rd 105 Vac farmland		Ag Distric 41720	
Royal-J-Acres, LLC	Heuvelton Centr 406404	149,000	Heuvelton Cent Sch	149,000
58 McGowan Rd	Re:Part of farm	149,000	School Tax/Library	149,000
Ogdensburg, NY 13669	ACRES 397.10 EAST-0189793 NRTH-1685831			
MAY BE SUBJECT TO PAYMENT UNDER AGDIST LAW TIL 2021	DEED BOOK 2000 PG-7156 FULL MARKET VALUE	149,000		
TOTAL TAX ---				3,015.40**
				DATE #1 10/02/17
				AMT DUE 3,015.40
71.001-1-15.1	CR 6 120 Field crops		Ag Distric 41720	
Royal-J-Acres, LLC	Heuvelton Centr 406404	60,700	Heuvelton Cent Sch	63,112
47 McGowan Rd	ACRES 125.50	63,800	School Tax/Library	63,112
Ogdensburg, NY 13669	EAST-0195915 NRTH-1694560			
MAY BE SUBJECT TO PAYMENT UNDER AGDIST LAW TIL 2021	DEED BOOK 2003 PG-20175 FULL MARKET VALUE	63,800		
TOTAL TAX ---				1,277.23**
				DATE #1 10/02/17
				AMT DUE 1,277.23

STATE OF NEW YORK
 COUNTY - St Lawrence
 SCHOOL - Heuvelton Central
 TOWN - Oswegatchie
 SWIS - 406489

2 0 1 7 S C H O O L T A X R O L L
 T A X A B L E SECTION OF THE ROLL - 1
 OWNERS NAME SEQUENCE
 UNIFORM PERCENT OF VALUE IS 100.00

PAGE 1181
 VALUATION DATE-JUL 01, 2016
 TAXABLE STATUS DATE-MAR 01, 2017

TAX MAP PARCEL NUMBER	PROPERTY LOCATION & CLASS	ASSESSMENT	EXEMPTION CODE-----	SCHOOL
CURRENT OWNERS NAME	SCHOOL DISTRICT	LAND	TAX DESCRIPTION	TAXABLE VALUE
CURRENT OWNERS ADDRESS	PARCEL SIZE/GRID COORD	TOTAL	SPECIAL DISTRICTS	TAX AMOUNT
***** 71.001-1-24 *****				
71.001-1-24	Lost Village Rd			BILL 2155
Royal-J-Acres, LLC	105 Vac farmland		Ag Distric 41720	0
47 McGowan Rd	Heuvelton Centr 406404	7,700	Heuvelton Cent Sch	154.91
Ogdensburg, NY 13669	FRNT 348.00 DPTH	7,700	School Tax/Library	0.92
	ACRES 15.50			
	EAST-0197706 NRTH-1688655			
MAY BE SUBJECT TO PAYMENT	DEED BOOK 2011 PG-18281			
UNDER AGDIST LAW TIL 2021	FULL MARKET VALUE	7,700		
TOTAL TAX ---				155.83**
				DATE #1 10/02/17
				AMT DUE 155.83
***** 71.001-2-34 *****				
579B Cr 4				
71.001-2-34	120 Field crops		Ag Distric 41720	BILL 2156
Royal-J-Acres, LLC	Heuvelton Centr 406404	60,000	Silo 42100	0
58 McGowan Rd	Re:Part of Farm	88,000	Heuvelton Cent Sch	5,000
Ogdensburg, NY 13669	ACRES 143.80		School Tax/Library	1,669.80
	EAST-0203384 NRTH-1694105			9.91
MAY BE SUBJECT TO PAYMENT	DEED BOOK 2000 PG-7156			
UNDER AGDIST LAW TIL 2021	FULL MARKET VALUE	88,000		
TOTAL TAX ---				1,679.71**
				DATE #1 10/02/17
				AMT DUE 1,679.71
***** 71.001-4-1.11 *****				
Cr 4				
71.001-4-1.11	105 Vac farmland		Ag Distric 41720	BILL 2157
Royal-J-Acres, LLC	Heuvelton Centr 406404	22,100	Heuvelton Cent Sch	476
58 McGowan Rd	Re:0999sp18000vac	22,100	School Tax/Library	435.03
Ogdensburg, NY 13669	Also 2000/7156 & 2010/611			2.58
	ACRES 48.90			
MAY BE SUBJECT TO PAYMENT	EAST-0203756 NRTH-1691049			
UNDER AGDIST LAW TIL 2021	DEED BOOK 2000 PG-7156			
	FULL MARKET VALUE	22,100		
TOTAL TAX ---				437.61**
				DATE #1 10/02/17
				AMT DUE 437.61
***** 71.002-1-14.121 *****				
47 McGowan Rd				
71.002-1-14.121	240 Rural res		Ag Distric 41720	BILL 2158
Royal-J-Acres, LLC	Heuvelton Centr 406404	35,400	Heuvelton Cent Sch	0
58 McGowan Rd	Re:Part of Farm	160,000	School Tax/Library	3,218.90
Ogdensburg, NY 13669	Re:Modern Residence &			19.11
	Machinery shed			
MAY BE SUBJECT TO PAYMENT	ACRES 39.40			
UNDER AGDIST LAW TIL 2021	EAST-0207082 NRTH-1694304			
	DEED BOOK 2000 PG-7156			
	FULL MARKET VALUE	160,000		
TOTAL TAX ---				3,238.01**
				DATE #1 10/02/17
				AMT DUE 3,238.01



STATE OF NEW YORK
 COUNTY - St Lawrence
 SCHOOL - Heuvelton Central
 TOWN - Oswegatchie
 SWIS - 406489

2 0 1 7 S C H O O L T A X R O L L
 T A X A B L E SECTION OF THE ROLL - 1
 OWNERS NAME SEQUENCE
 UNIFORM PERCENT OF VALUE IS 100.00

PAGE 1182
 VALUATION DATE-JUL 01, 2016
 TAXABLE STATUS DATE-MAR 01, 2017

TAX MAP PARCEL NUMBER	PROPERTY LOCATION & CLASS	ASSESSMENT	EXEMPTION CODE-----	SCHOOL
CURRENT OWNERS NAME	SCHOOL DISTRICT	LAND	TAX DESCRIPTION	TAXABLE VALUE
CURRENT OWNERS ADDRESS	PARCEL SIZE/GRID COORD	TOTAL	SPECIAL DISTRICTS	TAX AMOUNT
***** 71.002-1-15.11 *****				
71.002-1-15.11	Cr 4 105 Vac farmland		Ag Distric 41720	0
Royal-J-Acres, LLC	Heuvelton Centr 406404	54,000	Heuvelton Cent Sch	54,000
47 McGowan Rd	ACRES 126.41	54,000	School Tax/Library	54,000
Ogdensburg, NY 13669	EAST-0208252 NRTH-1693461			
	DEED BOOK 2013 PG-7526			
MAY BE SUBJECT TO PAYMENT	FULL MARKET VALUE	54,000		
UNDER AGDIST LAW TIL 2021				
TOTAL TAX ---				1,092.83**
DATE #1				10/02/17
AMT DUE				1,092.83
***** 71.002-1-16.112 *****				
71.002-1-16.112	Taylor Rd 105 Vac farmland		Ag Distric 41720	0
Royal-J-Acres, LLC	Heuvelton Centr 406404	62,000	Heuvelton Cent Sch	62,000
58 McGowan Rd	ACRES 141.60	62,000	School Tax/Library	62,000
Ogdensburg, NY 13669	EAST-0208263 NRTH-1689574			
	DEED BOOK 2000 PG-7156			
MAY BE SUBJECT TO PAYMENT	FULL MARKET VALUE	62,000		
UNDER AGDIST LAW TIL 2021				
TOTAL TAX ---				1,254.73**
DATE #1				10/02/17
AMT DUE				1,254.73
***** 71.002-1-18.1/1 *****				
71.002-1-18.1/1	61 McGowan Rd 210 1 Family Res		BAS STAR 41854	30,000
Royal-J-Acres, LLC	Heuvelton Centr 406404	0	Heuvelton Cent Sch	52,000
% Elaine Pierce	Re:Contract On File	52,000	School Tax/Library	52,000
61 McGowan Rd	Res On Leased Land			
Ogdensburg, NY 13669	DEED BOOK 2013 PG-7526			
	FULL MARKET VALUE	52,000		
TOTAL TAX ---				448.81**
DATE #1				10/02/17
AMT DUE				448.81
***** 71.002-1-18.12 *****				
71.002-1-18.12	McGowan Rd 112 Dairy farm		Ag Buildin 41700	300,000
Royal-J-Acres, LLC	Heuvelton Centr 406404	139,300	Ag Buildin 41700	350,000
47 McGowan Rd	ACRES 270.40	1650,000	Ag Distric 41720	0
Ogdensburg, NY 13669	EAST-0207017 NRTH-1691659		Silo 42100	30,300
	DEED BOOK 2013 PG-7526		Heuvelton Cent Sch	969,700
MAY BE SUBJECT TO PAYMENT	FULL MARKET VALUE	1650,000	School Tax/Library	969,700
UNDER AGDIST LAW TIL 2021				115.83
TOTAL TAX ---				19,624.35**
DATE #1				10/02/17
AMT DUE				19,624.35

STATE OF NEW YORK
 COUNTY - St Lawrence
 SCHOOL - Heuvelton Central
 TOWN - Oswegatchie
 SWIS - 406489

2 0 1 7 S C H O O L T A X R O L L
 T A X A B L E SECTION OF THE ROLL - 1
 OWNERS NAME SEQUENCE
 UNIFORM PERCENT OF VALUE IS 100.00

PAGE 1183
 VALUATION DATE-JUL 01, 2016
 TAXABLE STATUS DATE-MAR 01, 2017

TAX MAP PARCEL NUMBER	PROPERTY LOCATION & CLASS	ASSESSMENT	EXEMPTION CODE-----	SCHOOL
CURRENT OWNERS NAME	SCHOOL DISTRICT	LAND	TAX DESCRIPTION	TAXABLE VALUE
CURRENT OWNERS ADDRESS	PARCEL SIZE/GRID COORD	TOTAL	SPECIAL DISTRICTS	TAX AMOUNT
71.002-1-19.1	Cr 4 323 Vacant rural		Heuvelton Cent Sch	
Royal-J-Acres, LLC	Heuvelton Centr 406404	500	School Tax/Library	500
58 McGowan Rd	Re:old R.r Bed	500		
Ogdensburg, NY 13669	Nyb 000735			
	FRNT 50.00 DPTH 900.00			
	ACRES 1.00			
	EAST-0207511 NRTH-1694926			
	DEED BOOK 2000 PG-7156			
	FULL MARKET VALUE	500		
			TOTAL TAX ---	10.12**
			DATE #1	10/02/17
			AMT DUE	10.12
71.002-1-20	Cr 4 323 Vacant rural		Heuvelton Cent Sch	
Royal-J-Acres, LLC	Heuvelton Centr 406404	1,000	School Tax/Library	1,000
58 McGowan Rd	Re:old R.r. Bed	1,000		
Ogdensburg, NY 13669	ACRES 9.00			
	EAST-0209048 NRTH-1693411			
	DEED BOOK 2000 PG-7156			
	FULL MARKET VALUE	1,000		
			TOTAL TAX ---	20.24**
			DATE #1	10/02/17
			AMT DUE	20.24
71.002-2-4.1	Sh 812 120 Field crops		Ag Distric 41720	
Royal-J-Acres, LLC	Heuvelton Centr 406404	54,500	Silo 42100	1,800
47 McGowan Rd	ACRES 130.40	73,000	Heuvelton Cent Sch	71,200
Ogdensburg, NY 13669	EAST-0212686 NRTH-1691733		School Tax/Library	71,200
	DEED BOOK 2013 PG-7525			
	FULL MARKET VALUE	73,000		
MAY BE SUBJECT TO PAYMENT UNDER AGDIST LAW TIL 2021			TOTAL TAX ---	1,440.92**
			DATE #1	10/02/17
			AMT DUE	1,440.92
71.002-2-5	Sh 812 105 Vac farmland		Ag Distric 41720	
Royal-J-Acres, LLC	Heuvelton Centr 406404	30,600	Heuvelton Cent Sch	30,600
47 McGowan Rd	Re:Part of Farm	30,600	School Tax/Library	30,600
Ogdensburg, NY 13669	ACRES 76.60			
	EAST-0215537 NRTH-1692125			
	DEED BOOK 2013 PG-7525			
	FULL MARKET VALUE	30,600		
MAY BE SUBJECT TO PAYMENT UNDER AGDIST LAW TIL 2021			TOTAL TAX ---	619.27**
			DATE #1	10/02/17
			AMT DUE	619.27

STATE OF NEW YORK
 COUNTY - St Lawrence
 SCHOOL - Heuvelton Central
 TOWN - Oswegatchie
 SWIS - 406489

2 0 1 7 S C H O O L T A X R O L L
 T A X A B L E SECTION OF THE ROLL - 1
 OWNERS NAME SEQUENCE
 UNIFORM PERCENT OF VALUE IS 100.00

PAGE 1184
 VALUATION DATE-JUL 01, 2016
 TAXABLE STATUS DATE-MAR 01, 2017

TAX MAP PARCEL NUMBER	PROPERTY LOCATION & CLASS	ASSESSMENT	EXEMPTION CODE-----	SCHOOL
CURRENT OWNERS NAME	SCHOOL DISTRICT	LAND	TAX DESCRIPTION	TAXABLE VALUE
CURRENT OWNERS ADDRESS	PARCEL SIZE/GRID COORD	TOTAL	SPECIAL DISTRICTS	TAX AMOUNT

71.002-2-6.12	SH 812			71.002-2-6.12 *****
Royal-J-Acres, LLC	105 Vac farmland		Ag Distric 41720	BILL 2167
47 McGowan Rd	Heuvelton Centr 406404	51,900	Heuvelton Cent Sch	0
Ogdensburg, NY 13669	ACRES 107.20	51,900	School Tax/Library	1,044.13
	EAST-0213155 NRTH-1690453			6.20
	DEED BOOK 2013 PG-7525			
MAY BE SUBJECT TO PAYMENT	FULL MARKET VALUE	51,900		
UNDER AGDIST LAW TIL 2021				
TOTAL TAX ---				1,050.33**
DATE #1				10/02/17
AMT DUE				1,050.33

71.002-2-13	Hutchinson Rd			71.002-2-13 *****
Royal-J-Acres, LLC	105 Vac farmland		Ag Distric 41720	ACCT 1- 44- 2 BILL 2168
47 McGowan Rd	Heuvelton Centr 406404	4,600	Heuvelton Cent Sch	0
Ogdensburg, NY 13669	Re:Part of Farm	4,600	School Tax/Library	92.54
	ACRES 17.50			0.55
	EAST-0212384 NRTH-1689828			
MAY BE SUBJECT TO PAYMENT	DEED BOOK 2013 PG-7525			
UNDER AGDIST LAW TIL 2021	FULL MARKET VALUE	4,600		
TOTAL TAX ---				93.09**
DATE #1				10/02/17
AMT DUE				93.09

71.002-2-14.2	Hutchinson Rd			71.002-2-14.2 *****
Royal-J-Acres, LLC	105 Vac farmland		Ag Distric 41720	BILL 2169
58 McGowan Rd	Heuvelton Centr 406404	30,000	Heuvelton Cent Sch	0
Ogdensburg, NY 13669	Re:Part of Farm	30,000	School Tax/Library	603.54
	ACRES 62.40			3.58
	EAST-0211290 NRTH-1689435			
MAY BE SUBJECT TO PAYMENT	DEED BOOK 2000 PG-7156			
UNDER AGDIST LAW TIL 2021	FULL MARKET VALUE	30,000		
TOTAL TAX ---				607.12**
DATE #1				10/02/17
AMT DUE				607.12

71.002-2-17.11	Dowd Rd			71.002-2-17.11 *****
Royal-J-Acres, LLC	105 Vac farmland		Ag Distric 41720	ACCT 1- 42-12.2 BILL 2170
58 McGowan Rd	Heuvelton Centr 406404	29,400	Heuvelton Cent Sch	0
Ogdensburg, NY 13669	Re:Part of Farm	29,400	School Tax/Library	591.47
	ACRES 87.90			3.51
	EAST-0210381 NRTH-1691512			
MAY BE SUBJECT TO PAYMENT	DEED BOOK 2000 PG-7156			
UNDER AGDIST LAW TIL 2021	FULL MARKET VALUE	29,400		
TOTAL TAX ---				594.98**
DATE #1				10/02/17
AMT DUE				594.98

STATE OF NEW YORK
 COUNTY - St Lawrence
 SCHOOL - Heuvelton Central
 TOWN - Oswegatchie
 SWIS - 406489

2 0 1 7 S C H O O L T A X R O L L
 T A X A B L E SECTION OF THE ROLL - 1
 OWNERS NAME SEQUENCE
 UNIFORM PERCENT OF VALUE IS 100.00

PAGE 1185
 VALUATION DATE-JUL 01, 2016
 TAXABLE STATUS DATE-MAR 01, 2017

TAX MAP PARCEL NUMBER	PROPERTY LOCATION & CLASS	ASSESSMENT	EXEMPTION CODE-----	SCHOOL
CURRENT OWNERS NAME	SCHOOL DISTRICT	LAND	TAX DESCRIPTION	TAXABLE VALUE
CURRENT OWNERS ADDRESS	PARCEL SIZE/GRID COORD	TOTAL	SPECIAL DISTRICTS	TAX AMOUNT
***** 71.003-1-4.2 *****				
71.003-1-4.2	Lost Village Rd			BILL 2171
Royal-J-Acres, LLC	105 Vac farmland		Ag Distric 41720	1,633
47 McGowan Rd	Heuvelton Centr 406404	14,100	Heuvelton Cent Sch	250.81
Ogdensburg, NY 13669	FRNT 852.00 DPTH	14,100	School Tax/Library	1.49
	ACRES 28.20			
	EAST-0196796 NRTH-1686849			
MAY BE SUBJECT TO PAYMENT	DEED BOOK 2011 PG-18281			
UNDER AGDIST LAW TIL 2021	FULL MARKET VALUE	14,100		
TOTAL TAX ---				252.30**
				DATE #1 10/02/17
				AMT DUE 252.30
***** 71.003-1-8.2 *****				
71.003-1-8.2	CR 4			BILL 2172
Royal-J-Acres, LLC	105 Vac farmland		Ag Distric 41720	0
47 McGowan Rd	Heuvelton Centr 406404	36,700	Heuvelton Cent Sch	738.33
Ogdensburg, NY 13669	ACRES 73.50	36,700	School Tax/Library	4.38
	EAST-0196853 NRTH-1685450			
	DEED BOOK 2011 PG-18281			
MAY BE SUBJECT TO PAYMENT	FULL MARKET VALUE	36,700		
UNDER AGDIST LAW TIL 2021				
TOTAL TAX ---				742.71**
				DATE #1 10/02/17
				AMT DUE 742.71
***** 71.003-1-10.2 *****				
71.003-1-10.2	Lost Village Rd			BILL 2173
Royal-J-Acres, LLC	105 Vac farmland		Ag Distric 41720	3,620
47 McGowan Rd	Heuvelton Centr 406404	26,700	Heuvelton Cent Sch	464.33
Ogdensburg, NY 13669	ACRES 53.50	26,700	School Tax/Library	2.76
	EAST-0197600 NRTH-1684241			
	DEED BOOK 2011 PG-18281			
MAY BE SUBJECT TO PAYMENT	FULL MARKET VALUE	26,700		
UNDER AGDIST LAW TIL 2021				
TOTAL TAX ---				467.09**
				DATE #1 10/02/17
				AMT DUE 467.09
***** 72.001-1-1.1 *****				
72.001-1-1.1	Off Dump Rd			BILL 2174
Royal-J-Acres, LLC	105 Vac farmland		Ag Distric 41720	0
47 McGowan Rd	Heuvelton Centr 406404	40,000	Heuvelton Cent Sch	804.72
Ogdensburg, NY 13669	Re:Rear Land/Part of Farm	40,000	School Tax/Library	4.78
	ACRES 93.00			
	EAST-0217187 NRTH-1694078			
MAY BE SUBJECT TO PAYMENT	DEED BOOK 2013 PG-7525			
UNDER AGDIST LAW TIL 2021	FULL MARKET VALUE	40,000		
TOTAL TAX ---				809.50**
				DATE #1 10/02/17
				AMT DUE 809.50

STATE OF NEW YORK
 COUNTY - St Lawrence
 SCHOOL - Heuvelton Central
 TOWN - Oswegatchie
 SWIS - 406489

2 0 1 7 S C H O O L T A X R O L L
 T A X A B L E SECTION OF THE ROLL - 1
 OWNERS NAME SEQUENCE
 UNIFORM PERCENT OF VALUE IS 100.00

PAGE 1186
 VALUATION DATE-JUL 01, 2016
 TAXABLE STATUS DATE-MAR 01, 2017

TAX MAP PARCEL NUMBER	PROPERTY LOCATION & CLASS	ASSESSMENT	EXEMPTION CODE-----	SCHOOL
CURRENT OWNERS NAME	SCHOOL DISTRICT	LAND	TAX DESCRIPTION	TAXABLE VALUE
CURRENT OWNERS ADDRESS	PARCEL SIZE/GRID COORD	TOTAL	SPECIAL DISTRICTS	TAX AMOUNT
*****				71.001-4-16.2 *****
	Off CR 4			BILL 2175
71.001-4-16.2	314 Rural vac<10		Ag Distric 41720	3,405
Royal-J-Properties, LLC	Heuvelton Centr 406404	5,500	Heuvelton Cent Sch	42.15
47 McGowan Rd	FRNT 439.00 DPTH	5,500	School Tax/Library	0.25
Ogdensburg, NY 13669	ACRES 4.60			
	EAST-0203190 NRTH-1690485			
MAY BE SUBJECT TO PAYMENT	DEED BOOK 2014 PG-16840			
UNDER AGDIST LAW TIL 2021	FULL MARKET VALUE	5,500		
				TOTAL TAX --- 42.40**
				DATE #1 10/02/17
				AMT DUE 42.40
*****				72.001-1-32 *****
	235 Mcilwee Rd			BILL 2176
72.001-1-32	322 Rural vac>10		Heuvelton Cent Sch	140.83
Royal-J-Properties, LLC	Heuvelton Centr 406404	7,000	School Tax/Library	0.84
47 McGowan Rd	Re:Rear Land/No Frontage	7,000		
Ogdensburg, NY 13669	ACRES 12.80			
	EAST-0217512 NRTH-1692659			
	DEED BOOK 2015 PG-14631			
	FULL MARKET VALUE	7,000		
				TOTAL TAX --- 141.67**
				DATE #1 10/02/17
				AMT DUE 141.67
*****				71.002-2-9.11 *****
	95 Hutchinson Rd			BILL 2177
71.002-2-9.11	210 1 Family Res		Ag Buildin 41700	20,000
Rupp William J	Heuvelton Centr 406404	16,400	BAS STAR 41854	30,000
Rupp Mary Lou	FRNT 412.00 DPTH	160,000	Heuvelton Cent Sch	2,816.53
95 Hutchinson Rd	ACRES 15.10		School Tax/Library	16.72
Ogdensburg, NY 13669	EAST-0214080 NRTH-1689043			
	DEED BOOK 2012 PG-13911			
MAY BE SUBJECT TO PAYMENT	FULL MARKET VALUE	160,000		
UNDER RPTL483 UNTIL 2018				
				TOTAL TAX --- 2,229.71**
				DATE #1 10/02/17
				AMT DUE 2,229.71
*****				71.002-2-21 *****
	Hutchinson Rd			BILL 2178
71.002-2-21	323 Vacant rural		Heuvelton Cent Sch	20.12
Rupp William J	Heuvelton Centr 406404	1,000	School Tax/Library	0.12
Rupp Mary Lou	Re:old R.r Bed	1,000		
95 Hutchinson Rd	FRNT 72.00 DPTH			
Ogdensburg, NY 13669	ACRES 7.30			
	EAST-0213965 NRTH-1688813			
	DEED BOOK 1041 PG-00364			
	FULL MARKET VALUE	1,000		
				TOTAL TAX --- 20.24**
				DATE #1 10/02/17
				AMT DUE 20.24
*****				*****

STATE OF NEW YORK
 COUNTY - St Lawrence
 SCHOOL - Heuvelton Central
 TOWN - Oswegatchie
 SWIS - 406489

2 0 1 7 S C H O O L T A X R O L L
 T A X A B L E SECTION OF THE ROLL - 1
 OWNERS NAME SEQUENCE
 UNIFORM PERCENT OF VALUE IS 100.00

PAGE 1187
 VALUATION DATE-JUL 01, 2016
 TAXABLE STATUS DATE-MAR 01, 2017

TAX MAP PARCEL NUMBER	PROPERTY LOCATION & CLASS	ASSESSMENT	EXEMPTION CODE-----	SCHOOL
CURRENT OWNERS NAME	SCHOOL DISTRICT	LAND	TAX DESCRIPTION	TAXABLE VALUE
CURRENT OWNERS ADDRESS	PARCEL SIZE/GRID COORD	TOTAL	SPECIAL DISTRICTS	TAX AMOUNT
***** 60.003-1-5 *****				
60.003-1-5	Irish Settlement Rd			ACCT 1- 62- 3 BILL 2179
Russell Don E Trustee	321 Abandoned ag		Heuvelton Cent Sch	26,900 541.18
246 Marshall Rd	Heuvelton Centr 406404	26,900	School Tax/Library	26,900 3.21
Ogdensburg, NY 13669	Re:30 Yr Easement On	26,900		
	118ac Deed 1999/3570			
	ACRES 129.00			
	EAST-0219921 NRTH-1701823			
	DEED BOOK 2015 PG-25			
	FULL MARKET VALUE	26,900		
			TOTAL TAX ---	544.39**
				DATE #1 10/02/17
				AMT DUE 544.39
***** 71.061-1-8 *****				
	5110 Cr 6			ACCT 1- 76-11 BILL 2180
71.061-1-8	270 Mfg housing		Heuvelton Cent Sch	41,400 832.89
Russell Tina Marie Elizabet	Heuvelton Centr 406404	12,500	School Tax/Library	41,400 4.95
5110 County Route 6	Re:M.H.& Barn	41,400		
Ogdensburg, NY 13669	462x175x397x193			
	ACRES 1.70			
	EAST-0194121 NRTH-1684815			
	DEED BOOK 2016 PG-7013			
	FULL MARKET VALUE	41,400		
			TOTAL TAX ---	837.84**
				DATE #1 10/02/17
				AMT DUE 837.84
***** 70.002-2-20 *****				
	266 Lee Rd			ACCT 1- 71- 5 BILL 2181
70.002-2-20	210 1 Family Res		Heuvelton Cent Sch	80,000 1,609.45
Ryor Bryan	Heuvelton Centr 406404	10,800	School Tax/Library	80,000 9.56
266 Lee Rd	Re:Ranch w/att gar	80,000		
Ogdensburg, NY 13669-4435	Re:2004sp65000			
	FRNT 150.00 DPTH 200.00			
	BANK8888830			
	EAST-0188203 NRTH-1691267			
	DEED BOOK 2004 PG-11325			
	FULL MARKET VALUE	80,000		
			TOTAL TAX ---	1,619.01**
				DATE #1 10/02/17
				AMT DUE 1,619.01

STATE OF NEW YORK
 COUNTY - St Lawrence
 SCHOOL - Heuvelton Central
 TOWN - Oswegatchie
 SWIS - 406489

2 0 1 7 S C H O O L T A X R O L L
 T A X A B L E SECTION OF THE ROLL - 1
 N A M E S E C T I O N - R
 UNIFORM PERCENT OF VALUE IS 100.00

PAGE 1188
 VALUATION DATE-JUL 01, 2016
 TAXABLE STATUS DATE-MAR 01, 2017
 RPS155/V04/L015
 CURRENT DATE 8/24/2017

*** S P E C I A L D I S T R I C T S U M M A R Y ***

CODE	DISTRICT NAME	TOTAL PARCELS	EXTENSION TYPE	EXTENSION VALUE	AD VALOREM VALUE	EXEMPT AMOUNT	TAXABLE VALUE	TOTAL TAX
------	---------------	---------------	----------------	-----------------	------------------	---------------	---------------	-----------

NO SPECIAL DISTRICTS AT THIS LEVEL

*** S C H O O L D I S T R I C T S U M M A R Y ***

CODE	DISTRICT NAME	TOTAL PARCELS	ASSESSED LAND	ASSESSED TOTAL	EXEMPT AMOUNT	TOTAL TAXABLE	TOTAL TAX
					----- STAR AMOUNT	----- STAR TAXABLE	
	Heuvelton Central	67	1723,800	5369,000	730,250	4,638,750	
406404					616,500	4,022,250	81,474.13
	S U B - T O T A L	67	1723,800	5369,000	730,250	4,638,750	
	S U B - T O T A L (CONT)				616,500	4,022,250	81,474.13
	T O T A L	67	1723,800	5369,000	730,250	4,638,750	
	T O T A L (CONT)				616,500	4,022,250	81,474.13

*** S Y S T E M C O D E S S U M M A R Y ***

NO SYSTEM EXEMPTIONS AT THIS LEVEL

*** E X E M P T I O N S U M M A R Y ***

CODE	DESCRIPTION	TOTAL PARCELS	SCHOOL
41700	Ag Buildin	2	670,000
41720	Ag Distric	24	23,150
41834	ENH STAR	3	196,500
41854	BAS STAR	14	420,000
42100	Silo	3	37,100

STATE OF NEW YORK
 COUNTY - St Lawrence
 SCHOOL - Heuvelton Central
 TOWN - Oswegatchie
 SWIS - 406489

2 0 1 7 S C H O O L T A X R O L L
 T A X A B L E SECTION OF THE ROLL - 1
 N A M E S E C T I O N - R
 UNIFORM PERCENT OF VALUE IS 100.00

PAGE 1189
 VALUATION DATE-JUL 01, 2016
 TAXABLE STATUS DATE-MAR 01, 2017
 RPS155/V04/L015
 CURRENT DATE 8/24/2017

*** E X E M P T I O N S U M M A R Y ***

CODE	DESCRIPTION	TOTAL PARCELS	SCHOOL
	T O T A L	46	1346,750

*** G R A N D T O T A L S ***

ROLL SEC	DESCRIPTION	TOTAL PARCELS	ASSESSED LAND	ASSESSED TOTAL	EXEMPT AMOUNT	TOTAL TAXABLE	TAX RATE	TOTAL TAX
					----- STAR AMOUNT	----- STAR TAXABLE		
	Heuvelton Cent Sch		1723,800	5369,000	730,250	4,638,750		
	School Tax/Library		1723,800	5369,000	616,500	4,022,250		80,920.00
	SPEC DIST TAXES				730,250	4,638,750		554.13
1	TAXABLE	67						81,474.13

STATE OF NEW YORK
 COUNTY - St Lawrence
 SCHOOL - Heuvelton Central
 TOWN - Oswegatchie
 SWIS - 406489

2 0 1 7 S C H O O L T A X R O L L
 T A X A B L E SECTION OF THE ROLL - 1
 OWNERS NAME SEQUENCE
 UNIFORM PERCENT OF VALUE IS 100.00

PAGE 1190
 VALUATION DATE-JUL 01, 2016
 TAXABLE STATUS DATE-MAR 01, 2017

TAX MAP PARCEL NUMBER	PROPERTY LOCATION & CLASS	ASSESSMENT	EXEMPTION CODE-----	SCHOOL
CURRENT OWNERS NAME	SCHOOL DISTRICT	LAND	TAX DESCRIPTION	TAXABLE VALUE
CURRENT OWNERS ADDRESS	PARCEL SIZE/GRID COORD	TOTAL	SPECIAL DISTRICTS	TAX AMOUNT
***** 72.001-1-15 *****				
4917 Sh 812				ACCT 1- 75- 8 BILL 2182
72.001-1-15	210 1 Family Res		BAS STAR 41854	30,000
Sanyet Ashley E	Heuvelton Centr 406404	12,400	Heuvelton Cent Sch	65,000 1,307.68
4917 State Highway 812	Re:Ranch w/att gar	65,000	School Tax/Library	65,000 7.76
Ogdensburg, NY 13669	092010sp45000			
	ACRES 1.40 BANK8888830			
	EAST-0216426 NRTH-1688788			
	DEED BOOK 2010 PG-14164			
	FULL MARKET VALUE	65,000		
			TOTAL TAX ---	711.89**
			DATE #1	10/02/17
			AMT DUE	711.89
***** 70.002-2-26 *****				
314 Lee Rd				ACCT 1- 61- 3 BILL 2183
70.002-2-26	270 Mfg housing		BAS STAR 41854	30,000
Savage Montroy Crystal	Heuvelton Centr 406404	12,000	Heuvelton Cent Sch	43,000 865.08
Savage Kirk	Marriage Certificate on f	43,000	School Tax/Library	43,000 5.14
314 Lee Rd	FRNT 200.00 DPTH 200.00			
Ogdensburg, NY 13669	EAST-0187373 NRTH-1692179			
	DEED BOOK 2005 PG-12855			
	FULL MARKET VALUE	43,000		
			TOTAL TAX ---	266.68**
			DATE #1	10/02/17
			AMT DUE	266.68
***** 71.056-3-1 *****				
172 River Ln/prvt				ACCT 1- 57-15 BILL 2184
71.056-3-1	210 1 Family Res - WTRFNT		BAS STAR 41854	30,000
Schack Joseph	Heuvelton Centr 406404	19,300	Heuvelton Cent Sch	50,000 1,005.91
PO Box 35	101'wfx192x101x160	50,000	School Tax/Library	50,000 5.97
Heuvelton, NY 13654	FRNT 101.00 DPTH 177.00			
	EAST-0203192 NRTH-1686950			
	DEED BOOK 00979 PG-00089			
	FULL MARKET VALUE	50,000		
			TOTAL TAX ---	408.33**
			DATE #1	10/02/17
			AMT DUE	408.33
***** 71.004-2-6.11 *****				
586 Horseshoe Rd				ACCT 1- 96-12 BILL 2185
71.004-2-6.11	112 Dairy farm		Silo 42100	2,000
Schlabach Albert J	Heuvelton Centr 406404	53,000	BAS STAR 41854	30,000
Schlabach Rebecca J	ACRES 86.60	140,000	Heuvelton Cent Sch	138,000 2,776.30
586 Horseshoe Rd	EAST-0215549 NRTH-1683540		School Tax/Library	138,000 16.48
Heuvelton, NY 13654	DEED BOOK 2007 PG-21083			
	FULL MARKET VALUE	140,000		
			TOTAL TAX ---	2,189.23**
			DATE #1	10/02/17
			AMT DUE	2,189.23

STATE OF NEW YORK
 COUNTY - St Lawrence
 SCHOOL - Heuvelton Central
 TOWN - Oswegatchie
 SWIS - 406489

2 0 1 7 S C H O O L T A X R O L L
 T A X A B L E SECTION OF THE ROLL - 1
 OWNERS NAME SEQUENCE
 UNIFORM PERCENT OF VALUE IS 100.00

PAGE 1191
 VALUATION DATE-JUL 01, 2016
 TAXABLE STATUS DATE-MAR 01, 2017

TAX MAP PARCEL NUMBER	PROPERTY LOCATION & CLASS	ASSESSMENT	EXEMPTION CODE-----	SCHOOL
CURRENT OWNERS NAME	SCHOOL DISTRICT	LAND	TAX DESCRIPTION	TAXABLE VALUE
CURRENT OWNERS ADDRESS	PARCEL SIZE/GRID COORD	TOTAL	SPECIAL DISTRICTS	TAX AMOUNT
***** 71.004-2-19.11 *****				
71.004-2-19.11	Hutchinson Rd			ACCT 1- 50- 9.11 BILL 2186
Schlabach Albert J	105 Vac farmland		Heuvelton Cent Sch	22,500 452.66
Schlabach Rebecca J	Heuvelton Centr 406404	22,500	School Tax/Library	22,500 2.69
586 Horseshoe Rd	Re:Part of Farm	22,500		
Heuvelton, NY 13654	ACRES 45.00			
	EAST-0213126 NRTH-1686002			
	DEED BOOK 2007 PG-21083			
	FULL MARKET VALUE	22,500		
			TOTAL TAX ---	455.35**
			DATE #1	10/02/17
			AMT DUE	455.35
***** 72.003-4-9.112 *****				
	Off Horseshoe Rd			ACCT 1- 4- 9.112 BILL 2187
72.003-4-9.112	322 Rural vac>10		Heuvelton Cent Sch	34,100 686.03
Schlabach Albert J	Heuvelton Centr 406404	34,100	School Tax/Library	34,100 4.07
Schlabach Rebecca J	ACRES 44.80	34,100		
586 Horseshoe Rd	EAST-0217304 NRTH-1683091			
Heuvelton, NY 13654	DEED BOOK 2014 PG-10597			
	FULL MARKET VALUE	34,100		
			TOTAL TAX ---	690.10**
			DATE #1	10/02/17
			AMT DUE	690.10
***** 85.002-4-3 *****				
	277 Horseshoe Rd			ACCT 1- 60-14 BILL 2188
85.002-4-3	210 1 Family Res		BAS STAR 41854	30,000
Schlabach Eli L	Heuvelton Centr 406404	16,600	Heuvelton Cent Sch	60,000 1,207.09
Schlabach Katie D	Re:1209sp45000	60,000	School Tax/Library	60,000 7.17
277 Horseshoe Rd	ACRES 10.00			
Heuvelton, NY 13654	EAST-0216122 NRTH-1678878			
	DEED BOOK 2009 PG-20268			
	FULL MARKET VALUE	60,000		
			TOTAL TAX ---	610.71**
			DATE #1	10/02/17
			AMT DUE	610.71
***** 72.004-1-3.1 *****				
	121 Dry Bridge Rd			ACCT 1- 83-13 BILL 2189
72.004-1-3.1	105 Vac farmland		Heuvelton Cent Sch	23,400 470.76
Schwartzentruber Amos D	Heuvelton Centr 406404	23,400	School Tax/Library	23,400 2.80
Schwartzentruber Edna	Re:MH Removed 5/24/06	23,400		
113 Dry Bridge Rd	ACRES 54.80			
Heuvelton, NY 13654	EAST-0230376 NRTH-1685328			
	DEED BOOK 2014 PG-2897			
	FULL MARKET VALUE	23,400		
			TOTAL TAX ---	473.56**
			DATE #1	10/02/17
			AMT DUE	473.56

STATE OF NEW YORK
 COUNTY - St Lawrence
 SCHOOL - Heuvelton Central
 TOWN - Oswegatchie
 SWIS - 406489

2 0 1 7 S C H O O L T A X R O L L
 T A X A B L E SECTION OF THE ROLL - 1
 OWNERS NAME SEQUENCE
 UNIFORM PERCENT OF VALUE IS 100.00

PAGE 1192
 VALUATION DATE-JUL 01, 2016
 TAXABLE STATUS DATE-MAR 01, 2017

TAX MAP PARCEL NUMBER	PROPERTY LOCATION & CLASS	ASSESSMENT	EXEMPTION CODE-----	SCHOOL
CURRENT OWNERS NAME	SCHOOL DISTRICT	LAND	TAX DESCRIPTION	TAXABLE VALUE
CURRENT OWNERS ADDRESS	PARCEL SIZE/GRID COORD	TOTAL	SPECIAL DISTRICTS	TAX AMOUNT

72.004-1-3.2	113 Dry Bridge Rd 210 1 Family Res		BAS STAR 41854	72.004-1-3.2
Schwartzentruber Amos D	Heuvelton Centr 406404	12,600	Heuvelton Cent Sch	
Schwartzentruber Edna	FRNT 300.00 DPTH 265.00	60,400	School Tax/Library	
113 Dry Bridge Rd	ACRES 1.80			
Heuvelton, NY 13654	EAST-0230815 NRTH-1684387			
	DEED BOOK 2014 PG-2896			
	FULL MARKET VALUE	60,400		
TOTAL TAX ---				618.81**
				DATE #1 10/02/17
				AMT DUE 618.81

71.002-2-7	5028 Sh 812 210 1 Family Res		BAS STAR 41854	71.002-2-7
Scott Gary A	Heuvelton Centr 406404	11,700	Heuvelton Cent Sch	
Scott Nicole E	FRNT 209.00 DPTH 176.00	100,000	School Tax/Library	
5028 State Highway 812	EAST-0215039 NRTH-1691213			
Ogdensburg, NY 13669	DEED BOOK 1020 PG-00803			
	FULL MARKET VALUE	100,000		
TOTAL TAX ---				1,420.22**
				DATE #1 10/02/17
				AMT DUE 1,420.22

59.004-3-12.11	1071 Cr 4 240 Rural res		Heuvelton Cent Sch	59.004-3-12.11
Sears Charlotte (Lu)	Heuvelton Centr 406404	71,000	School Tax/Library	
28 Irish Settlement Rd	ACRES 211.80	135,000		
Heuvelton, NY 13654	EAST-0212038 NRTH-1702868			
	DEED BOOK 1998 PG-7162			
	FULL MARKET VALUE	135,000		
TOTAL TAX ---				2,732.07**
				DATE #1 10/02/17
				AMT DUE 2,732.07

70.002-2-9.111	593 Lovejoy Rd 321 Abandoned ag		Heuvelton Cent Sch	70.002-2-9.111
Seaway Timber Harvesting	Heuvelton Centr 406404	39,600	School Tax/Library	
15121 State Highway 37	Re:Abandoned Silo	39,600		
Massena, NY 13662	ACRES 98.80			
	EAST-0190862 NRTH-1694501			
	DEED BOOK 2004 PG-15270			
	FULL MARKET VALUE	39,600		
TOTAL TAX ---				801.41**
				DATE #1 10/02/17
				AMT DUE 801.41

STATE OF NEW YORK
 COUNTY - St Lawrence
 SCHOOL - Heuvelton Central
 TOWN - Oswegatchie
 SWIS - 406489

2 0 1 7 S C H O O L T A X R O L L
 T A X A B L E SECTION OF THE ROLL - 1
 OWNERS NAME SEQUENCE
 UNIFORM PERCENT OF VALUE IS 100.00

PAGE 1193
 VALUATION DATE-JUL 01, 2016
 TAXABLE STATUS DATE-MAR 01, 2017

TAX MAP PARCEL NUMBER	PROPERTY LOCATION & CLASS	ASSESSMENT	EXEMPTION CODE-----	SCHOOL
CURRENT OWNERS NAME	SCHOOL DISTRICT	LAND	TAX DESCRIPTION	TAXABLE VALUE
CURRENT OWNERS ADDRESS	PARCEL SIZE/GRID COORD	TOTAL	SPECIAL DISTRICTS	TAX AMOUNT
***** 70.004-1-6.2 *****				
1345 Middle Rd	210 1 Family Res		ENH STAR 41834	ACCT 1- 35- 4.2 BILL 2194
70.004-1-6.2	Heuvelton Centr 406404	12,200	Heuvelton Cent Sch	65,500
Seeley William B	FRNT 125.00 DPTH	115,000	School Tax/Library	2,313.58
Seeley Janice	ACRES 1.00			13.74
1345 Middle Rd	EAST-0187762 NRTH-1681753			
Ogdensburg, NY 13669	DEED BOOK 1998 PG-14743			
	FULL MARKET VALUE	115,000		
TOTAL TAX ---				1,009.59**
				DATE #1 10/02/17
				AMT DUE 1,009.59
***** 71.003-2-38 *****				
38 Spile Bridge Rd	270 Mfg housing - WTRFNT		Heuvelton Cent Sch	BILL 2195
71.003-2-38	Heuvelton Centr 406404	20,000	School Tax/Library	1,408.27
Sell Timothy E	Re:08sp23500vacwf	70,000		8.36
PO Box 281	414'wf & 273'rf			
Hammond, NY 13646	FRNT 273.00 DPTH			
	ACRES 11.50 BANK8888288			
	EAST-0200304 NRTH-1683123			
	DEED BOOK 2016 PG-3769			
	FULL MARKET VALUE	70,000		
TOTAL TAX ---				1,416.63**
				DATE #1 10/02/17
				AMT DUE 1,416.63
***** 59.004-3-12.12 *****				
1103 Cr 4	210 1 Family Res		BAS STAR 41854	BILL 2196
59.004-3-12.12	Heuvelton Centr 406404	10,200	Heuvelton Cent Sch	30,000
Sellers Ronald D Jr	Re:Ranch	85,000	School Tax/Library	1,710.04
Sellers Christine N	FRNT 132.00 DPTH 305.00			10.15
1103 County Route 4	BANK8888288			
Ogdensburg, NY 13669	EAST-0213206 NRTH-1702569			
	DEED BOOK 2009 PG-4480			
	FULL MARKET VALUE	85,000		
TOTAL TAX ---				1,116.65**
				DATE #1 10/02/17
				AMT DUE 1,116.65
***** 70.004-1-29.1 *****				
353 Bromaghin Rd	210 1 Family Res		ENH STAR 41834	ACCT 1- 43-11 BILL 2197
70.004-1-29.1	Heuvelton Centr 406404	13,900	Heuvelton Cent Sch	65,500
Shannon Thomas	Re:Cape Style	100,000	School Tax/Library	2,011.81
Shannon Linda	ACRES 4.40			11.95
353 Bromaghin Rd	EAST-0186159 NRTH-1687149			
Ogdensburg, NY 13669	DEED BOOK 904 PG-00276			
	FULL MARKET VALUE	100,000		
TOTAL TAX ---				706.02**
				DATE #1 10/02/17
				AMT DUE 706.02



STATE OF NEW YORK
 COUNTY - St Lawrence
 SCHOOL - Heuvelton Central
 TOWN - Oswegatchie
 SWIS - 406489

2 0 1 7 S C H O O L T A X R O L L
 T A X A B L E SECTION OF THE ROLL - 1
 OWNERS NAME SEQUENCE
 UNIFORM PERCENT OF VALUE IS 100.00

PAGE 1194
 VALUATION DATE-JUL 01, 2016
 TAXABLE STATUS DATE-MAR 01, 2017

TAX MAP PARCEL NUMBER	PROPERTY LOCATION & CLASS	ASSESSMENT	EXEMPTION CODE-----	SCHOOL
CURRENT OWNERS NAME	SCHOOL DISTRICT	LAND	TAX DESCRIPTION	TAXABLE VALUE
CURRENT OWNERS ADDRESS	PARCEL SIZE/GRID COORD	TOTAL	SPECIAL DISTRICTS	TAX AMOUNT
***** 70.004-1-29.2 *****				
70.004-1-29.2	361 Bromaghin Rd			BILL 2198
Shannon-LaVigne Kelly M	210 1 Family Res		BAS STAR 41854	30,000
361 Bromaghin Rd	Heuvelton Centr 406404	11,700	Heuvelton Cent Sch	140,000
Ogdensburg, NY 13669	Re:Raised Ranch w/det gar	140,000	School Tax/Library	140,000
	192x309x140x225			16.72
	FRNT 192.00 DPTH 309.00			
	ACRES 0.90 BANK8888869			
	EAST-0186382 NRTH-1687028			
	DEED BOOK 2012 PG-7479			
	FULL MARKET VALUE	140,000		
			TOTAL TAX ---	2,229.71**
				DATE #1 10/02/17
				AMT DUE 2,229.71
***** 85.001-1-6 *****				
85.001-1-6	4907 Cr 6			ACCT 1- 39-11 BILL 2199
Sharlow Jenny	210 1 Family Res		BAS STAR 41854	30,000
437 Sand Street Rd	Heuvelton Centr 406404	13,300	Heuvelton Cent Sch	1,508.86
Hammond, NY 13646	Re:Ranch w/det gar	75,000	School Tax/Library	75,000
	FRNT 263.00 DPTH 226.00			8.96
	BANK8888830			
	EAST-0194534 NRTH-1679969			
	DEED BOOK 1043 PG-00971			
	FULL MARKET VALUE	75,000		
			TOTAL TAX ---	914.27**
				DATE #1 10/02/17
				AMT DUE 914.27
***** 71.003-1-17.122 *****				
71.003-1-17.122	93 Cr 4			BILL 2200
Sharlow Kimberly A	210 1 Family Res		BAS STAR 41854	30,000
93 County Route 4	Heuvelton Centr 406404	12,200	Heuvelton Cent Sch	1,609.45
Ogdensburg, NY 13669	FRNT 115.00 DPTH	80,000	School Tax/Library	80,000
	ACRES 1.10			9.56
	EAST-0196097 NRTH-1684044			
	DEED BOOK 2007 PG-12308			
	FULL MARKET VALUE	80,000		
			TOTAL TAX ---	1,015.47**
				DATE #1 10/02/17
				AMT DUE 1,015.47
***** 71.002-2-23 *****				
71.002-2-23	16 Pinkerton Rd			BILL 2201
Sharlow Tarra Lynn	210 1 Family Res		Heuvelton Cent Sch	1,207.09
16 Pinkerton Rd	Heuvelton Centr 406404	13,100	School Tax/Library	60,000
Ogdensburg, NY 13669	92011sp49500	60,000		7.17
	FRNT 100.00 DPTH 1227.00			
	ACRES 2.80			
	EAST-0212188 NRTH-1696029			
	DEED BOOK 2015 PG-5436			
	FULL MARKET VALUE	60,000		
			TOTAL TAX ---	1,214.26**
				DATE #1 10/02/17
				AMT DUE 1,214.26

STATE OF NEW YORK
 COUNTY - St Lawrence
 SCHOOL - Heuvelton Central
 TOWN - Oswegatchie
 SWIS - 406489

2 0 1 7 S C H O O L T A X R O L L
 T A X A B L E SECTION OF THE ROLL - 1
 OWNERS NAME SEQUENCE
 UNIFORM PERCENT OF VALUE IS 100.00

PAGE 1195
 VALUATION DATE-JUL 01, 2016
 TAXABLE STATUS DATE-MAR 01, 2017

TAX MAP PARCEL NUMBER	PROPERTY LOCATION & CLASS	ASSESSMENT	EXEMPTION CODE-----	SCHOOL
CURRENT OWNERS NAME	SCHOOL DISTRICT	LAND	TAX DESCRIPTION	TAXABLE VALUE
CURRENT OWNERS ADDRESS	PARCEL SIZE/GRID COORD	TOTAL	SPECIAL DISTRICTS	TAX AMOUNT
***** 59.004-3-47.2 *****				
924 CR 4				BILL 2202
59.004-3-47.2	210 1 Family Res		BAS STAR 41854	30,000
Sharpe Lisa J (Wood)	Heuvelton Centr 406404	12,600	Heuvelton Cent Sch	90,000 1,810.63
924 County Route 4	Re:DW with garage	90,000	School Tax/Library	90,000 10.75
Ogdensburg, NY 13669	FRNT 175.00 DPTH ACRES 1.80 EAST-0209741 NRTH-1699800 DEED BOOK 2004 PG-11219 FULL MARKET VALUE	90,000		
TOTAL TAX ---				1,217.84**
				DATE #1 10/02/17
				AMT DUE 1,217.84
***** 72.004-1-2 *****				
83 Dry Bridge Rd				ACCT 1- 69- 9 BILL 2203
72.004-1-2	240 Rural res		Solar Ener 49500	14,800
Shaw James	Heuvelton Centr 406404	38,000	ENH STAR 41834	65,500
Shaw Phyllis	Re:'79 Ranch w/det gar	117,000	Heuvelton Cent Sch	102,200 2,056.07
83 Dry Bridge Rd	ACRES 66.80 BANK8888288		School Tax/Library	102,200 12.21
Heuvelton, NY 13654	EAST-0229488 NRTH-1684596 DEED BOOK 922 PG-00486 FULL MARKET VALUE	117,000		
TOTAL TAX ---				750.54**
				DATE #1 10/02/17
				AMT DUE 750.54
***** 60.001-1-10 *****				
5968 Sh 68				ACCT 1-102-10 BILL 2204
60.001-1-10	210 1 Family Res		BAS STAR 41854	30,000
Shea Peter O	Heuvelton Centr 406404	8,400	Heuvelton Cent Sch	85,000 1,710.04
5968 State Highway 68	Re:ranch W/att Gar	85,000	School Tax/Library	85,000 10.15
Ogdensburg, NY 13669	0699sp50000 FRNT 100.00 DPTH 200.00 EAST-0216991 NRTH-1704786 DEED BOOK 1999 PG-12071 FULL MARKET VALUE	85,000		
TOTAL TAX ---				1,116.65**
				DATE #1 10/02/17
				AMT DUE 1,116.65
***** 72.003-3-17.111 *****				
Off Sh 812				ACCT 1- 89- 6 BILL 2205
72.003-3-17.111	120 Field crops		Silo 42100	3,000
Sheppard Burton H	Heuvelton Centr 406404	25,600	Heuvelton Cent Sch	47,000 945.55
Sheppard Carolyn J	Re:Ag Land w/Barn & Silo	50,000	School Tax/Library	47,000 5.61
PO Box 503	FRNT 130.00 DPTH			
Heuvelton, NY 13654	ACRES 45.70 EAST-0221195 NRTH-1681222 DEED BOOK 2009 PG-18452 FULL MARKET VALUE	50,000		
TOTAL TAX ---				951.16**
				DATE #1 10/02/17
				AMT DUE 951.16



STATE OF NEW YORK
 COUNTY - St Lawrence
 SCHOOL - Heuvelton Central
 TOWN - Oswegatchie
 SWIS - 406489

2 0 1 7 S C H O O L T A X R O L L
 T A X A B L E SECTION OF THE ROLL - 1
 OWNERS NAME SEQUENCE
 UNIFORM PERCENT OF VALUE IS 100.00

PAGE 1196
 VALUATION DATE-JUL 01, 2016
 TAXABLE STATUS DATE-MAR 01, 2017

TAX MAP PARCEL NUMBER	PROPERTY LOCATION & CLASS	ASSESSMENT	EXEMPTION CODE-----	SCHOOL
CURRENT OWNERS NAME	SCHOOL DISTRICT	LAND	TAX DESCRIPTION	TAXABLE VALUE
CURRENT OWNERS ADDRESS	PARCEL SIZE/GRID COORD	TOTAL	SPECIAL DISTRICTS	TAX AMOUNT
***** 60.003-1-11.11 *****				
	497 Mcilwee Rd			ACCT 1- 54- 8 BILL 2206
60.003-1-11.11	112 Dairy farm		Ag Distric 41720	0
Shetler Daniel	Heuvelton Centr 406404	51,800	Silo 42100	5,700
Shetler Katie	ACRES 89.10	110,000	BAS STAR 41854	30,000
497 Mcilwee Rd	EAST-0221086 NRTH-1697491		Heuvelton Cent Sch	104,300
Heuvelton, NY 13654	DEED BOOK 2008 PG-15894		School Tax/Library	104,300
	FULL MARKET VALUE	110,000		12.46

MAY BE SUBJECT TO PAYMENT
 UNDER AGDIST LAW TIL 2021

TOTAL TAX --- 1,507.23**
 DATE #1 10/02/17
 AMT DUE 1,507.23

***** 60.003-1-20.1 *****				
	Irish Settlement Rd			ACCT 1- 54- 9 BILL 2207
60.003-1-20.1	910 Priv forest		Ag Distric 41720	683
Shetler Daniel	Heuvelton Centr 406404	25,000	Heuvelton Cent Sch	489.21
Shetler Katie	ACRES 78.50	25,000	School Tax/Library	24,317
497 Mcilwee Rd	EAST-0219278 NRTH-1699769			24,317
Heuvelton, NY 13654	DEED BOOK 2008 PG-15894			
	FULL MARKET VALUE	25,000		

MAY BE SUBJECT TO PAYMENT
 UNDER AGDIST LAW TIL 2021

TOTAL TAX --- 492.11**
 DATE #1 10/02/17
 AMT DUE 492.11

***** 60.003-1-21 *****				
	Irish Settlement Rd			ACCT 1- 54-10 BILL 2208
60.003-1-21	323 Vacant rural		Ag Distric 41720	0
Shetler Daniel	Heuvelton Centr 406404	9,000	Heuvelton Cent Sch	181.06
Shetler Katie	Re:Wetlands	9,000	School Tax/Library	9,000
497 Mcilwee Rd	ACRES 54.20			1.08
Heuvelton, NY 13654	EAST-0220357 NRTH-1698730			
	DEED BOOK 2008 PG-15894			
	FULL MARKET VALUE	9,000		

MAY BE SUBJECT TO PAYMENT
 UNDER AGDIST LAW TIL 2021

TOTAL TAX --- 182.14**
 DATE #1 10/02/17
 AMT DUE 182.14

***** 72.001-2-14.2 *****				
	5306 CR 10			BILL 2209
72.001-2-14.2	113 Cattle farm		Ag Distric 41720	0
Shetler Enos L	Heuvelton Centr 406404	64,700	Heuvelton Cent Sch	3,339.60
Shetler Katie	FRNT 1414.00 DPTH	166,000	School Tax/Library	166,000
5306 County Route 10	ACRES 106.10			19.83
Heuvelton, NY 13654	EAST-0225493 NRTH-1688599			
	DEED BOOK 2015 PG-8265			
	FULL MARKET VALUE	166,000		

MAY BE SUBJECT TO PAYMENT
 UNDER AGDIST LAW TIL 2021

TOTAL TAX --- 3,359.43**
 DATE #1 10/02/17
 AMT DUE 3,359.43

STATE OF NEW YORK
 COUNTY - St Lawrence
 SCHOOL - Heuvelton Central
 TOWN - Oswegatchie
 SWIS - 406489

2 0 1 7 S C H O O L T A X R O L L
 T A X A B L E SECTION OF THE ROLL - 1
 OWNERS NAME SEQUENCE
 UNIFORM PERCENT OF VALUE IS 100.00

PAGE 1197
 VALUATION DATE-JUL 01, 2016
 TAXABLE STATUS DATE-MAR 01, 2017

TAX MAP PARCEL NUMBER	PROPERTY LOCATION & CLASS	ASSESSMENT	EXEMPTION CODE-----	SCHOOL
CURRENT OWNERS NAME	SCHOOL DISTRICT	LAND	TAX DESCRIPTION	TAXABLE VALUE
CURRENT OWNERS ADDRESS	PARCEL SIZE/GRID COORD	TOTAL	SPECIAL DISTRICTS	TAX AMOUNT
***** 72.001-2-14.3 *****				
72.001-2-14.3	CR 10 322 Rural vac>10		Ag Distric 41720	BILL 2210 28,218
Shetler Enos L	Heuvelton Centr 406404	66,200	Heuvelton Cent Sch	764.13
Shetler Katie	ACRES 88.20	66,200	School Tax/Library	4.54
5306 County Route 10	EAST-0224161 NRTH-1690380			
Heuvelton, NY 13654	DEED BOOK 2016 PG-13032			
	FULL MARKET VALUE	66,200		
MAY BE SUBJECT TO PAYMENT UNDER AGDIST LAW TIL 2021				
TOTAL TAX ---				768.67**
				DATE #1 10/02/17
				AMT DUE 768.67
***** 60.003-1-11.121 *****				
60.003-1-11.121	440 McIlwee Rd, 413 Irish Set 210 1 Family Res		BAS STAR 41854	BILL 2211 30,000
Shetler Harvey S	Heuvelton Centr 406404	60,100	Heuvelton Cent Sch	2,715.94
Shetler Levi S	Re:092010sp100000	135,000	School Tax/Library	16.13
413 Irish Settlement Rd	ACRES 125.90			
Heuvelton, NY 13654	EAST-0221037 NRTH-1695560			
	DEED BOOK 2010 PG-15136			
	FULL MARKET VALUE	135,000		
TOTAL TAX ---				2,128.53**
				DATE #1 10/02/17
				AMT DUE 2,128.53
***** 72.001-2-8.12 *****				
72.001-2-8.12	1015 Bishop 105 Vac farmland		Heuvelton Cent Sch	BILL 2212 181.06
Shetler Levi A	Heuvelton Centr 406404	9,000	School Tax/Library	1.08
Shetler Mary J	860'ff	9,000		
8819B County Route 27	ACRES 27.60			
Lisbon, NY 13658	EAST-0226369 NRTH-1694012			
	DEED BOOK 2016 PG-13703			
	FULL MARKET VALUE	9,000		
TOTAL TAX ---				182.14**
				DATE #1 10/02/17
				AMT DUE 182.14
***** 72.001-2-10.1 *****				
72.001-2-10.1	5344 Cr 10 112 Dairy farm		Silo 42100	BILL 2213 2,000
Shetler Levi A	Heuvelton Centr 406404	31,000	BAS STAR 41854	30,000
Shetler Mary J	ACRES 51.30	111,000	Heuvelton Cent Sch	2,192.87
8819B County Route 27	EAST-0226458 NRTH-1689207		School Tax/Library	13.02
Lisbon, NY 13658	DEED BOOK 2016 PG-13703			
	FULL MARKET VALUE	111,000		
TOTAL TAX ---				1,602.35**
				DATE #1 10/02/17
				AMT DUE 1,602.35

STATE OF NEW YORK
 COUNTY - St Lawrence
 SCHOOL - Heuvelton Central
 TOWN - Oswegatchie
 SWIS - 406489

2 0 1 7 S C H O O L T A X R O L L
 T A X A B L E SECTION OF THE ROLL - 1
 OWNERS NAME SEQUENCE
 UNIFORM PERCENT OF VALUE IS 100.00

PAGE 1198
 VALUATION DATE-JUL 01, 2016
 TAXABLE STATUS DATE-MAR 01, 2017

TAX MAP PARCEL NUMBER	PROPERTY LOCATION & CLASS	ASSESSMENT	EXEMPTION CODE-----	SCHOOL
CURRENT OWNERS NAME	SCHOOL DISTRICT	LAND	TAX DESCRIPTION	TAXABLE VALUE
CURRENT OWNERS ADDRESS	PARCEL SIZE/GRID COORD	TOTAL	SPECIAL DISTRICTS	TAX AMOUNT
***** 72.001-2-8.11 *****				
72.001-2-8.11	Cr 10			ACCT 1- 55-10.1 BILL 2214
Shetler Mary (Lu)	105 Vac farmland		Heuvelton Cent Sch	40,000 804.72
5351 County Route 10	Heuvelton Centr 406404	35,000	School Tax/Library	40,000 4.78
Heuvelton, NY 13654-5102	Re:Sawmill	40,000		
	FRNT 1277.00 DPTH			
	ACRES 66.80			
	EAST-0226202 NRTH-1692536			
	DEED BOOK 2005 PG-9997			
	FULL MARKET VALUE	40,000		
			TOTAL TAX ---	809.50**
			DATE #1	10/02/17
			AMT DUE	809.50
***** 72.001-2-11.1 *****				
72.001-2-11.1	5351 Cr 10			ACCT 1- 24- 6 BILL 2215
Shetler Mary (LU)	112 Dairy farm		Silo 42100	1,000
5351 County Route 10	Heuvelton Centr 406404	25,200	E STAR MH 41844	38,000
Heuvelton, NY 13654-5102	ACRES 30.00	130,000	BAS STAR 41854	30,000
	EAST-0225161 NRTH-1691120		Heuvelton Cent Sch	129,000 2,595.24
	DEED BOOK 2005 PG-9997		School Tax/Library	129,000 15.41
	FULL MARKET VALUE	130,000		
			TOTAL TAX ---	1,242.61**
			DATE #1	10/02/17
			AMT DUE	1,242.61
***** 72.001-2-8.2 *****				
72.001-2-8.2	5359 Cr 10			ACCT 1- 55-10.2 BILL 2216
Shetler Noah S	116 Other stock		Heuvelton Cent Sch	45,700 919.40
Shetler Lovina J	Heuvelton Centr 406404	35,700	School Tax/Library	45,700 5.46
4433 County Route 17	Re:Yr 1781 w/det gar	45,700		
Rensselaer Falls, NY 13680	ACRES 28.10			
	EAST-0225483 NRTH-1691823			
	DEED BOOK 2013 PG-17864			
	FULL MARKET VALUE	45,700		
			TOTAL TAX ---	924.86**
			DATE #1	10/02/17
			AMT DUE	924.86
***** 72.001-1-14.2 *****				
72.001-1-14.2	171 McIlwee Rd			BILL 2217
Showers Christopher M	210 1 Family Res		Heuvelton Cent Sch	100,000 2,011.81
Showers Katherine	Heuvelton Centr 406404	11,000	School Tax/Library	100,000 11.95
171 McIlwee Rd	FRNT 150.00 DPTH 275.00	100,000		
Heuvelton, NY 13654	BANK8888869			
	EAST-0218392 NRTH-1689741			
	DEED BOOK 2016 PG-11093			
	FULL MARKET VALUE	100,000		
			TOTAL TAX ---	2,023.76**
			DATE #1	10/02/17
			AMT DUE	2,023.76

STATE OF NEW YORK
 COUNTY - St Lawrence
 SCHOOL - Heuvelton Central
 TOWN - Oswegatchie
 SWIS - 406489

2 0 1 7 S C H O O L T A X R O L L
 T A X A B L E SECTION OF THE ROLL - 1
 OWNERS NAME SEQUENCE
 UNIFORM PERCENT OF VALUE IS 100.00

PAGE 1199
 VALUATION DATE-JUL 01, 2016
 TAXABLE STATUS DATE-MAR 01, 2017

TAX MAP PARCEL NUMBER	PROPERTY LOCATION & CLASS	ASSESSMENT	EXEMPTION CODE-----	SCHOOL
CURRENT OWNERS NAME	SCHOOL DISTRICT	LAND	TAX DESCRIPTION	TAXABLE VALUE
CURRENT OWNERS ADDRESS	PARCEL SIZE/GRID COORD	TOTAL	SPECIAL DISTRICTS	TAX AMOUNT
*****				72.001-1-14.112 *****
72.001-1-14.112	McIlwee Rd 314 Rural vac<10		Heuvelton Cent Sch	1,000
Showers Christopher M	Heuvelton Centr 406404	1,000	School Tax/Library	1,000
Showers Katherine	20x267x20x275	1,000		
171 McIlwee Rd	FRNT 20.00 DPTH 271.00			
Heuvelton, NY 13654	BANK8888869			
	EAST-0218351 NRTH-1689651			
	DEED BOOK 2016 PG-11093			
	FULL MARKET VALUE	1,000		
TOTAL TAX ---				20.24**
			DATE #1	10/02/17
			AMT DUE	20.24
*****				86.001-3-16.11 *****
86.001-3-16.11	Mt Alone Rd 322 Rural vac>10		Heuvelton Cent Sch	17,000
Simmons Raymond P	Heuvelton Centr 406404	17,000	School Tax/Library	17,000
Simmons Nancy A	ACRES 21.90	17,000		
1454 County Route 23	EAST-0225268 NRTH-1674322			
Constancia, NY 13044	DEED BOOK 2016 PG-7791			
	FULL MARKET VALUE	17,000		
TOTAL TAX ---				344.04**
			DATE #1	10/02/17
			AMT DUE	344.04
*****				86.001-3-16.13 *****
86.001-3-16.13	124 Mt Alone Rd 314 Rural vac<10		Heuvelton Cent Sch	7,500
Simmons Raymond P	Heuvelton Centr 406404	7,500	School Tax/Library	7,500
Simmons Nancy A	FRNT 257.00 DPTH	7,500		
1454 County Route 23	ACRES 2.50			
Constantia, NY 13044	EAST-0224954 NRTH-1673602			
	DEED BOOK 2000 PG-9163			
	FULL MARKET VALUE	7,500		
TOTAL TAX ---				151.79**
			DATE #1	10/02/17
			AMT DUE	151.79
*****				86.002-3-13 *****
86.002-3-13	Off Backus Camp Rd 321 Abandoned ag		Heuvelton Cent Sch	5,000
Simmons Richard	Heuvelton Centr 406404	5,000	School Tax/Library	5,000
117 Penniman St	ACRES 15.00	5,000		
Baxley, GA 31513-0877	EAST-0234508 NRTH-1672677			
	DEED BOOK 1021 PG-01131			
PRIOR OWNER ON 3/01/2017	FULL MARKET VALUE	5,000		
Simmons Richard				
TOTAL TAX ---				101.19**
			DATE #1	10/02/17
			AMT DUE	101.19
*****				*****

STATE OF NEW YORK
 COUNTY - St Lawrence
 SCHOOL - Heuvelton Central
 TOWN - Oswegatchie
 SWIS - 406489

2 0 1 7 S C H O O L T A X R O L L
 T A X A B L E SECTION OF THE ROLL - 1
 OWNERS NAME SEQUENCE
 UNIFORM PERCENT OF VALUE IS 100.00

PAGE 1200
 VALUATION DATE-JUL 01, 2016
 TAXABLE STATUS DATE-MAR 01, 2017

TAX MAP PARCEL NUMBER	PROPERTY LOCATION & CLASS	ASSESSMENT	EXEMPTION CODE-----	SCHOOL
CURRENT OWNERS NAME	SCHOOL DISTRICT	LAND	TAX DESCRIPTION	TAXABLE VALUE
CURRENT OWNERS ADDRESS	PARCEL SIZE/GRID COORD	TOTAL	SPECIAL DISTRICTS	TAX AMOUNT
***** 86.002-3-14 *****				
86.002-3-14	Off Backus Camp Rd			ACCT 1- 98-10 BILL 2222
Simmons Richard C	323 Vacant rural		Heuvelton Cent Sch	5,000 100.59
117 Penniman St	Heuvelton Centr 406404	5,000	School Tax/Library	5,000 0.60
Baxley, GA 31513-0877	ACRES 16.00	5,000		
	EAST-0234058 NRTH-1672430			
	DEED BOOK 1998 PG-13860			
PRIOR OWNER ON 3/01/2017	FULL MARKET VALUE	5,000		
Simmons Richard C				
TOTAL TAX ---				101.19**
				DATE #1 10/02/17
				AMT DUE 101.19
***** 59.004-3-55 *****				
59.004-3-55	148 Pinkerton Rd			BILL 2223
Simmons Ricky Steve	314 Rural vac<10		Heuvelton Cent Sch	15,000 301.77
Simmons Dawn Marie Kirby	Heuvelton Centr 406404	15,000	School Tax/Library	15,000 1.79
4813 State Highway 812	ACRES 6.70	15,000		
Ogdensburg, NY 13669	EAST-0214947 NRTH-1697851			
	DEED BOOK 2013 PG-12491			
	FULL MARKET VALUE	15,000		
TOTAL TAX ---				303.56**
				DATE #1 10/02/17
				AMT DUE 303.56
***** 72.003-1-2.1 *****				
72.003-1-2.1	4813 Sh 812			ACCT 1- 35- 6.1 BILL 2224
Simmons Ricky Steve	210 1 Family Res		BAS STAR 41854	30,000
Simmons Dawn M	Heuvelton Centr 406404	15,900	Heuvelton Cent Sch	46,000 925.43
4813 State Highway 812	Re:old Sty 1.7 Sty	46,000	School Tax/Library	46,000 5.49
Ogdensburg, NY 13669	FRNT 455.00 DPTH			
	ACRES 8.50			
	EAST-0217940 NRTH-1686896			
	DEED BOOK 998 PG-00684			
	FULL MARKET VALUE	46,000		
TOTAL TAX ---				327.38**
				DATE #1 10/02/17
				AMT DUE 327.38
***** 86.001-3-16.12 *****				
86.001-3-16.12	118 Mt Alone Rd			BILL 2225
Simmons Roger D	314 Rural vac<10		Heuvelton Cent Sch	8,000 160.94
303 Erin Ct	Heuvelton Centr 406404	8,000	School Tax/Library	8,000 0.96
Rincon, GA 31326	FRNT 277.00 DPTH	8,000		
	ACRES 3.10			
	EAST-0225090 NRTH-1673828			
	DEED BOOK 2000 PG-9164			
	FULL MARKET VALUE	8,000		
TOTAL TAX ---				161.90**
				DATE #1 10/02/17
				AMT DUE 161.90

STATE OF NEW YORK
 COUNTY - St Lawrence
 SCHOOL - Heuvelton Central
 TOWN - Oswegatchie
 SWIS - 406489

2 0 1 7 S C H O O L T A X R O L L
 T A X A B L E SECTION OF THE ROLL - 1
 OWNERS NAME SEQUENCE
 UNIFORM PERCENT OF VALUE IS 100.00

PAGE 1201
 VALUATION DATE-JUL 01, 2016
 TAXABLE STATUS DATE-MAR 01, 2017

TAX MAP PARCEL NUMBER	PROPERTY LOCATION & CLASS	ASSESSMENT	EXEMPTION CODE-----	SCHOOL
CURRENT OWNERS NAME	SCHOOL DISTRICT	LAND	TAX DESCRIPTION	TAXABLE VALUE
CURRENT OWNERS ADDRESS	PARCEL SIZE/GRID COORD	TOTAL	SPECIAL DISTRICTS	TAX AMOUNT
***** 86.001-3-8.1 *****				
4404 Sh 812				ACCT 1- 89-10 BILL 2226
86.001-3-8.1	210 1 Family Res		ENH STAR 41834	65,500
Simmons Rosemary	Heuvelton Centr 406404	12,300	Heuvelton Cent Sch	1,408.27
4404 State Highway 812	Re:Ranch w/det gar	70,000	School Tax/Library	8.36
Heuvelton, NY 13654	FRNT 300.00 DPTH			
	ACRES 1.30			
	EAST-0224774 NRTH-1679322			
	DEED BOOK 856 PG-296			
	FULL MARKET VALUE	70,000		
			TOTAL TAX ---	98.89**
			DATE #1	10/02/17
			AMT DUE	98.89
***** 71.002-1-5.2 *****				
648 Cr 4				BILL 2227
71.002-1-5.2	270 Mfg housing		BAS STAR 41854	30,000
Simmons Timothy A	Heuvelton Centr 406404	12,900	Heuvelton Cent Sch	603.54
Simmons Timothy A II	230x498x231x472	30,000	School Tax/Library	3.58
648 County Route 4	FRNT 230.00 DPTH			
Ogdensburg, NY 13669	ACRES 2.40 BANK8888293			
	EAST-0205495 NRTH-1693718			
	DEED BOOK 2013 PG-11287			
	FULL MARKET VALUE	30,000		
			TOTAL TAX ---	3.58**
			DATE #1	10/02/17
			AMT DUE	3.58
***** 71.002-2-9.12 *****				
4991 Sh 812				BILL 2228
71.002-2-9.12	240 Rural res		Silo 42100	9,000
Simms Dorothy	Heuvelton Centr 406404	56,000	ENH STAR 41834	65,500
4991 State Highway 812	ACRES 117.00	156,000	Heuvelton Cent Sch	2,957.36
Ogdensburg, NY 13669	EAST-0215367 NRTH-1689234		School Tax/Library	17.56
	DEED BOOK 1086 PG-795			
	FULL MARKET VALUE	156,000		
			TOTAL TAX ---	1,657.19**
			DATE #1	10/02/17
			AMT DUE	1,657.19
***** 59.004-3-42.4 *****				
1006 Cr 4				ACCT 1- 51-12.13 BILL 2229
59.004-3-42.4	210 1 Family Res		Heuvelton Cent Sch	130,000
Simons James A II	Heuvelton Centr 406404	12,600	School Tax/Library	15.53
1006 County Route 4	FRNT 360.00 DPTH 217.00	130,000		
Ogdensburg, NY 13669	ACRES 1.80 BANK8888864			
	EAST-0211324 NRTH-1700972			
	DEED BOOK 2015 PG-8405			
	FULL MARKET VALUE	130,000		
			TOTAL TAX ---	2,630.88**
			DATE #1	10/02/17
			AMT DUE	2,630.88

STATE OF NEW YORK
 COUNTY - St Lawrence
 SCHOOL - Heuvelton Central
 TOWN - Oswegatchie
 SWIS - 406489

2 0 1 7 S C H O O L T A X R O L L
 T A X A B L E SECTION OF THE ROLL - 1
 OWNERS NAME SEQUENCE
 UNIFORM PERCENT OF VALUE IS 100.00

PAGE 1202
 VALUATION DATE-JUL 01, 2016
 TAXABLE STATUS DATE-MAR 01, 2017

TAX MAP PARCEL NUMBER	PROPERTY LOCATION & CLASS	ASSESSMENT	EXEMPTION CODE-----	SCHOOL
CURRENT OWNERS NAME	SCHOOL DISTRICT	LAND	TAX DESCRIPTION	TAXABLE VALUE
CURRENT OWNERS ADDRESS	PARCEL SIZE/GRID COORD	TOTAL	SPECIAL DISTRICTS	TAX AMOUNT

60.001-1-8	5864,5878, 5902 Sh 68		60.001-1-8	*****
Skelly Contractors	449 Other Storag		ACCT 1- 90- 6	BILL 2230
PO Box 541	Heuvelton Centr 406404	37,900	240,000	4,828.34
Ogdensburg, NY 13669	Re:wf Office/gar/bungalow	240,000	240,000	28.67
	ACRES 1.50 BANK8888150			
	EAST-0217784 NRTH-1704974			
	DEED BOOK 784 PG-00182			
	FULL MARKET VALUE	240,000		
			TOTAL TAX ---	4,857.01**
			DATE #1	10/02/17
			AMT DUE	4,857.01

60.001-1-1.21	Off Sh 68		60.001-1-1.21	*****
Skelly Edward J	331 Com vac w/im			BILL 2231
Skelly Mary Anne	Heuvelton Centr 406404	18,400	30,000	603.54
721 Caroline St	ACRES 13.40	30,000	30,000	3.58
Ogdensburg, NY 13669	EAST-0217593 NRTH-1705622			
	DEED BOOK 1065 PG-774			
	FULL MARKET VALUE	30,000		
			TOTAL TAX ---	607.12**
			DATE #1	10/02/17
			AMT DUE	607.12

60.001-1-1.22	5864A Sh 68		60.001-1-1.22	*****
Skelly Edward J Jr	271 Mfg housings			BILL 2232
Skelly Shirley J	Heuvelton Centr 406404	9,400	50,000	1,005.91
PO Box 1253	FRNT 265.00 DPTH	50,000	50,000	5.97
Ogdensburg, NY 13669	ACRES 1.50			
	EAST-0217792 NRTH-1705176			
	DEED BOOK 2015 PG-7269			
	FULL MARKET VALUE	50,000		
PRIOR OWNER ON 3/01/2017			TOTAL TAX ---	1,011.88**
Skelly Edward J Jr			DATE #1	10/02/17
			AMT DUE	1,011.88

71.002-2-25	5256A,B Sh 812		71.002-2-25	*****
Skelly John W	314 Rural vac<10			BILL 2233
Skelly Kathryn	Heuvelton Centr 406404	15,200	15,200	305.80
PO Box 43	324x287x324x320 2.26Ac	15,200	15,200	1.82
Heuvelton, NY 13654	FRNT 324.00 DPTH			
	ACRES 2.30			
	EAST-0211760 NRTH-1696016			
	DEED BOOK 1103 PG-434			
	FULL MARKET VALUE	15,200		
			TOTAL TAX ---	307.62**
			DATE #1	10/02/17
			AMT DUE	307.62

STATE OF NEW YORK
 COUNTY - St Lawrence
 SCHOOL - Heuvelton Central
 TOWN - Oswegatchie
 SWIS - 406489

2 0 1 7 S C H O O L T A X R O L L
 T A X A B L E SECTION OF THE ROLL - 1
 OWNERS NAME SEQUENCE
 UNIFORM PERCENT OF VALUE IS 100.00

PAGE 1203
 VALUATION DATE-JUL 01, 2016
 TAXABLE STATUS DATE-MAR 01, 2017

TAX MAP PARCEL NUMBER	PROPERTY LOCATION & CLASS	ASSESSMENT	EXEMPTION CODE-----	SCHOOL
CURRENT OWNERS NAME	SCHOOL DISTRICT	LAND	TAX DESCRIPTION	TAXABLE VALUE
CURRENT OWNERS ADDRESS	PARCEL SIZE/GRID COORD	TOTAL	SPECIAL DISTRICTS	TAX AMOUNT

71.002-2-20	5250 Sh 812-Lots 1,2,3,4			71.002-2-20 *****
Skelly Kathy	271 Mfg housings		Heuvelton Cent Sch	ACCT 1- 87- 8.11 BILL 2234
PO Box 43	Heuvelton Centr 406404	13,000	School Tax/Library	40,000 804.72
Heuvelton, NY 13654	FRNT 353.00 DPTH	40,000		40,000 4.78
	ACRES 2.60			
	EAST-0211948 NRTH-1695734			
	DEED BOOK 1114 PG-670			
	FULL MARKET VALUE	40,000		
			TOTAL TAX ---	809.50**
			DATE #1	10/02/17
			AMT DUE	809.50

59.004-3-30	211 Pinkerton Rd			59.004-3-30 *****
Skidds James	240 Rural res		BAS STAR 41854	ACCT 1- 53-15 BILL 2235
Skidds Michelle	Heuvelton Centr 406404	30,000	Heuvelton Cent Sch	30,000
211 Pinkerton Rd	Re:1.0sty Ranch W/det Gar	87,000	School Tax/Library	1,750.27
Ogdensburg, NY 13669	ACRES 49.30			10.39
	EAST-0215020 NRTH-1699824			
	DEED BOOK 1069 PG-171			
	FULL MARKET VALUE	87,000		
			TOTAL TAX ---	1,157.12**
			DATE #1	10/02/17
			AMT DUE	1,157.12

71.004-2-20.1	245 Hutchinson Rd			71.004-2-20.1 *****
Sloan Gregory R	210 1 Family Res		BAS STAR 41854	BILL 2236
Sloan Ann P	Heuvelton Centr 406404	15,500	Heuvelton Cent Sch	30,000
245 Hutchinson Rd	Re:ranch W/att Gar	115,000	School Tax/Library	2,313.58
Ogdensburg, NY 13669	FRNT 700.00 DPTH 475.00			13.74
	ACRES 7.60			
	EAST-0213160 NRTH-1686703			
	DEED BOOK 1029 PG-00786			
	FULL MARKET VALUE	115,000		
			TOTAL TAX ---	1,723.78**
			DATE #1	10/02/17
			AMT DUE	1,723.78

86.002-1-4.1	248,250 River Rd			86.002-1-4.1 *****
Sloan Gregory R	220 2 Family Res		Heuvelton Cent Sch	ACCT 1- 90-14.1 BILL 2237
Sloan Ann P	Heuvelton Centr 406404	15,000	School Tax/Library	85,000 1,710.04
245 Hutchinson Rd	Mh & Barns	85,000		10.15
Ogdensburg, NY 13669	ACRES 4.30			
	EAST-0229621 NRTH-1677272			
	DEED BOOK 2015 PG-12663			
	FULL MARKET VALUE	85,000		
			TOTAL TAX ---	1,720.19**
			DATE #1	10/02/17
			AMT DUE	1,720.19

STATE OF NEW YORK
 COUNTY - St Lawrence
 SCHOOL - Heuvelton Central
 TOWN - Oswegatchie
 SWIS - 406489

2 0 1 7 S C H O O L T A X R O L L
 T A X A B L E SECTION OF THE ROLL - 1
 OWNERS NAME SEQUENCE
 UNIFORM PERCENT OF VALUE IS 100.00

PAGE 1204
 VALUATION DATE-JUL 01, 2016
 TAXABLE STATUS DATE-MAR 01, 2017

TAX MAP PARCEL NUMBER	PROPERTY LOCATION & CLASS	ASSESSMENT	EXEMPTION CODE-----	SCHOOL
CURRENT OWNERS NAME	SCHOOL DISTRICT	LAND	TAX DESCRIPTION	TAXABLE VALUE
CURRENT OWNERS ADDRESS	PARCEL SIZE/GRID COORD	TOTAL	SPECIAL DISTRICTS	TAX AMOUNT
***** 86.002-1-4.3 *****				
86.002-1-4.3	River Rd			ACCT 1- 90-14.3 BILL 2238
Sloan Gregory R	314 Rural vac<10 - WTRFNT		Heuvelton Cent Sch	11,600 233.37
Sloan Ann P	Heuvelton Centr 406404	11,600	School Tax/Library	11,600 1.39
245 Hutchinson Rd	ACRES 3.40	11,600		
Ogdensburg, NY 13669	EAST-0230375 NRTH-1676690			
	DEED BOOK 2015 PG-12663			
	FULL MARKET VALUE	11,600		
TOTAL TAX ---				234.76**
				DATE #1 10/02/17
				AMT DUE 234.76
***** 72.003-3-18 *****				
72.003-3-18	4573 Sh 812			ACCT 1- 90-13 BILL 2239
Sloan Lyle	210 1 Family Res		BAS STAR 41854	30,000
Sloan Bonnie	Heuvelton Centr 406404	9,800	Heuvelton Cent Sch	90,000 1,810.63
PO Box 141	Re:Ranch w/att gar	90,000	School Tax/Library	90,000 10.75
Heuvelton, NY 13654	FRNT 150.00 DPTH 150.00			
	EAST-0222063 NRTH-1682580			
	DEED BOOK 772 PG-00324			
	FULL MARKET VALUE	90,000		
TOTAL TAX ---				1,217.84**
				DATE #1 10/02/17
				AMT DUE 1,217.84
***** 72.003-3-19 *****				
72.003-3-19	4581 Sh 812			ACCT 1- 90-11 BILL 2240
Sloan Lyle F	112 Dairy farm		Heuvelton Cent Sch	100,000 2,011.81
Sloan Bonnie L	Heuvelton Centr 406404	17,100	School Tax/Library	100,000 11.95
PO Box 141	Re:Old Style 2 Sty w/	100,000		
Heuvelton, NY 13654	Dairy Barn			
	ACRES 21.90			
	EAST-0221461 NRTH-1682215			
	DEED BOOK 1000 PG-00106			
	FULL MARKET VALUE	100,000		
TOTAL TAX ---				2,023.76**
				DATE #1 10/02/17
				AMT DUE 2,023.76
***** 59.004-2-35.1 *****				
59.004-2-35.1	111 Delaney Rd			ACCT 1- 54- 6.3 BILL 2241
Small Mark	210 1 Family Res		BAS STAR 41854	30,000
111 Delaney Rd	Heuvelton Centr 406404	12,400	Heuvelton Cent Sch	95,000 1,911.22
Ogdensburg, NY 13669	Re:Ranch W/det Gar	95,000	School Tax/Library	95,000 11.35
	FRNT 289.00 DPTH			
	ACRES 1.40			
	EAST-0205832 NRTH-1697768			
	DEED BOOK 2006 PG-8278			
	FULL MARKET VALUE	95,000		
TOTAL TAX ---				1,319.03**
				DATE #1 10/02/17
				AMT DUE 1,319.03

STATE OF NEW YORK
 COUNTY - St Lawrence
 SCHOOL - Heuvelton Central
 TOWN - Oswegatchie
 SWIS - 406489

2 0 1 7 S C H O O L T A X R O L L
 T A X A B L E SECTION OF THE ROLL - 1
 OWNERS NAME SEQUENCE
 UNIFORM PERCENT OF VALUE IS 100.00

PAGE 1205
 VALUATION DATE-JUL 01, 2016
 TAXABLE STATUS DATE-MAR 01, 2017

TAX MAP PARCEL NUMBER	PROPERTY LOCATION & CLASS	ASSESSMENT	EXEMPTION CODE-----	SCHOOL
CURRENT OWNERS NAME	SCHOOL DISTRICT	LAND	TAX DESCRIPTION	TAXABLE VALUE
CURRENT OWNERS ADDRESS	PARCEL SIZE/GRID COORD	TOTAL	SPECIAL DISTRICTS	TAX AMOUNT
***** 60.001-1-2.3 *****				
5818 Sh 68				ACCT 1- 69-10.2 BILL 2242
60.001-1-2.3	210 1 Family Res		BAS STAR 41854	30,000
Smith Clark R	Heuvelton Centr 406404	13,800	Heuvelton Cent Sch	65,000 1,307.68
5818 State Highway 68	Re:Old Sty 1.7 Sty	65,000	School Tax/Library	65,000 7.76
Ogdensburg, NY 13669	FRNT 150.00 DPTH			
	ACRES 4.30 BANK8888830			
	EAST-0218644 NRTH-1705224			
	DEED BOOK 2013 PG-18285			
	FULL MARKET VALUE	65,000		
			TOTAL TAX ---	711.89**
			DATE #1	10/02/17
			AMT DUE	711.89
***** 71.001-3-15.121 *****				
26 Howes Pine View Dr/prvt				BILL 2243
71.001-3-15.121	210 1 Family Res - WTRFNT		BAS STAR 41854	30,000
Smith Robert J	Heuvelton Centr 406404	60,000	Heuvelton Cent Sch	300,000 6,035.43
Smith Debra L	ACRES 18.60	300,000	School Tax/Library	300,000 35.84
26 Howes Pine View Dr	EAST-0198995 NRTH-1690037			
Ogdensburg, NY 13669	DEED BOOK 2016 PG-1112			
	FULL MARKET VALUE	300,000		
			TOTAL TAX ---	5,467.73**
			DATE #1	10/02/17
			AMT DUE	5,467.73
***** 72.003-4-1.1 *****				
670 Horseshoe Rd				ACCT 1- 91- 7 BILL 2244
72.003-4-1.1	210 1 Family Res		BAS STAR 41854	30,000
Smithers Bryan M & Etal	Heuvelton Centr 406404	13,300	Heuvelton Cent Sch	40,000 804.72
Attn: Larry Smithers	ACRES 3.30	40,000	School Tax/Library	40,000 4.78
670 Horseshoe Rd	EAST-0217527 NRTH-1684873			
Heuvelton, NY 13654	DEED BOOK 1115 PG-412			
	FULL MARKET VALUE	40,000		
			TOTAL TAX ---	205.96**
			DATE #1	10/02/17
			AMT DUE	205.96
***** 59.002-2-27 *****				
Sh 68				BILL 2245
59.002-2-27	322 Rural vac>10		Heuvelton Cent Sch	23,500 472.78
Smithers Donald M	Heuvelton Centr 406404	23,500	School Tax/Library	23,500 2.81
Smithers Brenda S	Re:1106sp10000vac	23,500		
63 Old State Rd	ACRES 34.40			
Ogdensburg, NY 13669	EAST-0213491 NRTH-1704555			
	DEED BOOK 2007 PG-2322			
	FULL MARKET VALUE	23,500		
			TOTAL TAX ---	475.59**
			DATE #1	10/02/17
			AMT DUE	475.59

STATE OF NEW YORK
 COUNTY - St Lawrence
 SCHOOL - Heuvelton Central
 TOWN - Oswegatchie
 SWIS - 406489

2 0 1 7 S C H O O L T A X R O L L
 T A X A B L E SECTION OF THE ROLL - 1
 OWNERS NAME SEQUENCE
 UNIFORM PERCENT OF VALUE IS 100.00

PAGE 1206
 VALUATION DATE-JUL 01, 2016
 TAXABLE STATUS DATE-MAR 01, 2017

TAX MAP PARCEL NUMBER	PROPERTY LOCATION & CLASS	ASSESSMENT	EXEMPTION CODE-----	SCHOOL
CURRENT OWNERS NAME	SCHOOL DISTRICT	LAND	TAX DESCRIPTION	TAXABLE VALUE
CURRENT OWNERS ADDRESS	PARCEL SIZE/GRID COORD	TOTAL	SPECIAL DISTRICTS	TAX AMOUNT

59.052-1-11	61,63 Old State Rd			59.052-1-11
Smithers Donald M	210 1 Family Res		ENH STAR 41834	ACCT 1- 91-10
Smithers Brenda S	Heuvelton Centr 406404	12,700	Heuvelton Cent Sch	BILL 2246
63 Old State Rd	ACRES 2.00 BANK8888869	77,000	School Tax/Library	65,500
Ogdensburg, NY 13669	EAST-0214503 NRTH-1704428			1,549.09
	DEED BOOK 1097 PG-52			9.20
	FULL MARKET VALUE	77,000		
			TOTAL TAX ---	240.56**
				DATE #1 10/02/17
				AMT DUE 240.56

59.060-1-4	Off Old State Rd			59.060-1-4
Smithers Donald M	322 Rural vac>10		Heuvelton Cent Sch	BILL 2247
Smithers Brenda S	Heuvelton Centr 406404	14,000	School Tax/Library	281.65
63 Old State Rd	Re:1209sp10000vac	14,000		1.67
Ogdensburg, NY 13669	ACRES 22.30			
	EAST-0214151 NRTH-1703746			
	DEED BOOK 2010 PG-763			
	FULL MARKET VALUE	14,000		
			TOTAL TAX ---	283.32**
				DATE #1 10/02/17
				AMT DUE 283.32

59.004-4-4.3	106 Pinkerton Rd			59.004-4-4.3
Smithers Richard E	270 Mfg housing		BAS STAR 41854	BILL 2248
106 Pinkerton Rd	Heuvelton Centr 406404	16,600	Heuvelton Cent Sch	25,000
Ogdensburg, NY 13669	Re:0799sp12000	25,000	School Tax/Library	502.95
	FRNT 350.00 DPTH 1224.00			2.99
	ACRES 9.80			
	EAST-0213915 NRTH-1697065			
	DEED BOOK 1999 PG-14715			
	FULL MARKET VALUE	25,000		
			TOTAL TAX ---	2.99**
				DATE #1 10/02/17
				AMT DUE 2.99

71.003-2-37.1	503A Lost Village Rd			71.003-2-37.1
Smithers Scott A	210 1 Family Res		Heuvelton Cent Sch	ACCT 1- 67-14.2
Smithers Kathleen M	Heuvelton Centr 406404	20,100	School Tax/Library	BILL 2249
6029 County Route 6	ACRES 16.80	40,000		804.72
Ogdensburg, NY 13669	EAST-0177917 NRTH-1682936			4.78
	DEED BOOK 2009 PG-20138			
	FULL MARKET VALUE	40,000		
			TOTAL TAX ---	809.50**
				DATE #1 10/02/17
				AMT DUE 809.50

STATE OF NEW YORK
 COUNTY - St Lawrence
 SCHOOL - Heuvelton Central
 TOWN - Oswegatchie
 SWIS - 406489

2 0 1 7 S C H O O L T A X R O L L
 T A X A B L E SECTION OF THE ROLL - 1
 OWNERS NAME SEQUENCE
 UNIFORM PERCENT OF VALUE IS 100.00

PAGE 1207
 VALUATION DATE-JUL 01, 2016
 TAXABLE STATUS DATE-MAR 01, 2017


TAX MAP PARCEL NUMBER	PROPERTY LOCATION & CLASS	ASSESSMENT	EXEMPTION CODE-----	SCHOOL
CURRENT OWNERS NAME	SCHOOL DISTRICT	LAND	TAX DESCRIPTION	TAXABLE VALUE
CURRENT OWNERS ADDRESS	PARCEL SIZE/GRID COORD	TOTAL	SPECIAL DISTRICTS	TAX AMOUNT
***** 72.003-4-2.2 *****				
72.003-4-2.2	70 Horseshoe Rd			BILL 2250
Smithers Travis A	210 1 Family Res		BAS STAR 41854	30,000
70 Horseshoe Rd	Heuvelton Centr 406404	14,000	Heuvelton Cent Sch	100,000
Heuvelton, NY 13654	FRNT 303.00 DPTH	100,000	School Tax/Library	100,000
	ACRES 4.70			11.95
	EAST-0218819 NRTH-1683652			
	DEED BOOK 2004 PG-15380			
	FULL MARKET VALUE	100,000		
			TOTAL TAX ---	1,420.22**
			DATE #1	10/02/17
			AMT DUE	1,420.22
***** 59.004-2-65.211 *****				
59.004-2-65.211	5445 SH 812			BILL 2251
Snover James W	240 Rural res		BAS STAR 41854	30,000
Snover Kimberly V	Heuvelton Centr 406404	30,900	Heuvelton Cent Sch	215,000
5445 State Highway 812	Easement 2014/4623	215,000	School Tax/Library	215,000
Ogdensburg, NY 13669	ACRES 50.90			25.68
	EAST-0208354 NRTH-1700468			
	DEED BOOK 2007 PG-20436			
	FULL MARKET VALUE	215,000		
			TOTAL TAX ---	3,747.53**
			DATE #1	10/02/17
			AMT DUE	3,747.53
***** 70.002-1-11.13 *****				
70.002-1-11.13	365 Lovejoy Rd			BILL 2252
Snyder David E	210 1 Family Res		BAS STAR 41854	30,000
Snyder Vicky J	Heuvelton Centr 406404	14,100	Heuvelton Cent Sch	100,000
365 Lovejoy Rd	Re:1105sp80000	100,000	School Tax/Library	100,000
Ogdensburg, NY 13669	FRNT 293.00 DPTH			11.95
	ACRES 4.80			
	EAST-0187121 NRTH-1689633			
	DEED BOOK 2005 PG-19570			
	FULL MARKET VALUE	100,000		
			TOTAL TAX ---	1,420.22**
			DATE #1	10/02/17
			AMT DUE	1,420.22
***** 59.052-1-6.1 *****				
59.052-1-6.1	22 Old State Rd			BILL 2253
Snyder David Scott	260 Seasonal res		Heuvelton Cent Sch	20,000
2180 SW 140th Ave	Heuvelton Centr 406404	12,800	School Tax/Library	20,000
Ocala, FL 34481	Re:0505sp15000	20,000		402.36
	ACRES 2.20			2.39
	EAST-0215335 NRTH-1704371			
PRIOR OWNER ON 3/01/2017	DEED BOOK 2017 PG-9168			
Friot Anthony	FULL MARKET VALUE	20,000		
			TOTAL TAX ---	404.75**
			DATE #1	10/02/17
			AMT DUE	404.75

STATE OF NEW YORK
 COUNTY - St Lawrence
 SCHOOL - Heuvelton Central
 TOWN - Oswegatchie
 SWIS - 406489

2 0 1 7 S C H O O L T A X R O L L
 T A X A B L E SECTION OF THE ROLL - 1
 OWNERS NAME SEQUENCE
 UNIFORM PERCENT OF VALUE IS 100.00

PAGE 1208
 VALUATION DATE-JUL 01, 2016
 TAXABLE STATUS DATE-MAR 01, 2017

TAX MAP PARCEL NUMBER	PROPERTY LOCATION & CLASS	ASSESSMENT	EXEMPTION CODE-----	SCHOOL
CURRENT OWNERS NAME	SCHOOL DISTRICT	LAND	TAX DESCRIPTION	TAXABLE VALUE
CURRENT OWNERS ADDRESS	PARCEL SIZE/GRID COORD	TOTAL	SPECIAL DISTRICTS	TAX AMOUNT
***** 86.002-3-17.112 *****				
86.002-3-17.112	Backus Camp Rd/prvt			BILL 2254
Snyder Kirk	314 Rural vac<10 - WTRFNT		Heuvelton Cent Sch	100.59
Snyder Beverly	Heuvelton Centr 406404	5,000	School Tax/Library	0.60
905 Farnes Rd	153'wfx283x153x289	5,000		
Canton, NY 13617	FRNT 153.00 DPTH 286.00			
	ACRES 1.00			
	EAST-0231383 NRTH-1674291			
	DEED BOOK 2015 PG-16109			
	FULL MARKET VALUE	5,000		
TOTAL TAX ---				101.19**
DATE #1				10/02/17
AMT DUE				101.19
***** 71.003-1-40.12 *****				
71.003-1-40.12	5162 Cr 6			BILL 2255
Sovie Mary M	311 Res vac land		Heuvelton Cent Sch	281.65
1502 Ford St	Heuvelton Centr 406404	14,000	School Tax/Library	1.67
Ogdensburg, NY 13669	Re:07sp14000vac	14,000		
	FRNT 400.00 DPTH			
	ACRES 3.70			
	EAST-0193923 NRTH-1686293			
	DEED BOOK 2008 PG-8249			
	FULL MARKET VALUE	14,000		
TOTAL TAX ---				283.32**
DATE #1				10/02/17
AMT DUE				283.32
***** 71.061-1-1 *****				
71.061-1-1	CR 6			BILL 2256
Sovie Mary M	311 Res vac land		Heuvelton Cent Sch	181.06
1502 Ford St	Heuvelton Centr 406404	9,000	School Tax/Library	1.08
Ogdensburg, NY 13669	FRNT 234.00 DPTH	9,000		
	ACRES 1.70			
	EAST-0194037 NRTH-1685966			
	DEED BOOK 2008 PG-897			
	FULL MARKET VALUE	9,000		
TOTAL TAX ---				182.14**
DATE #1				10/02/17
AMT DUE				182.14
***** 85.001-1-1.112 *****				
85.001-1-1.112	271 Tallman Rd			BILL 2257
Spaman Allan A	210 1 Family Res		BAS STAR 41854	30,000
Spaman Jennifer A	Heuvelton Centr 406404	14,600	Heuvelton Cent Sch	1,207.09
271 Tallman Rd	Re:042010sp52000	60,000	School Tax/Library	7.17
Ogdensburg, NY 13669	FRNT 663.00 DPTH			
	ACRES 5.90 BANK8888830			
	EAST-0192508 NRTH-1678817			
	DEED BOOK 2010 PG-6184			
	FULL MARKET VALUE	60,000		
TOTAL TAX ---				610.71**
DATE #1				10/02/17
AMT DUE				610.71



STATE OF NEW YORK
 COUNTY - St Lawrence
 SCHOOL - Heuvelton Central
 TOWN - Oswegatchie
 SWIS - 406489

2 0 1 7 S C H O O L T A X R O L L
 T A X A B L E SECTION OF THE ROLL - 1
 OWNERS NAME SEQUENCE
 UNIFORM PERCENT OF VALUE IS 100.00

PAGE 1209
 VALUATION DATE-JUL 01, 2016
 TAXABLE STATUS DATE-MAR 01, 2017

TAX MAP PARCEL NUMBER	PROPERTY LOCATION & CLASS	ASSESSMENT	EXEMPTION CODE-----	SCHOOL
CURRENT OWNERS NAME	SCHOOL DISTRICT	LAND	TAX DESCRIPTION	TAXABLE VALUE
CURRENT OWNERS ADDRESS	PARCEL SIZE/GRID COORD	TOTAL	SPECIAL DISTRICTS	TAX AMOUNT
***** 85.001-1-7.2 *****				
85.001-1-7.2	324 Tallman Rd			ACCT 1- 74- 4.2 BILL 2258
Spaman Daniel	210 1 Family Res		ENH STAR 41834	65,500
Spaman Shari	Heuvelton Centr 406404	12,600	Heuvelton Cent Sch	1,508.86
324 Tallman Rd	FRNT 209.00 DPTH 313.00	75,000	School Tax/Library	8.96
Ogdensburg, NY 13669	EAST-0193599 NRTH-1679277			
	DEED BOOK 959 PG-00944			
	FULL MARKET VALUE	75,000		
TOTAL TAX ---				200.08**
				DATE #1 10/02/17
				AMT DUE 200.08
***** 84.002-1-26 *****				
84.002-1-26	Tallman Rd			ACCT 1- 92- 4 BILL 2259
Spaman Daniel C	322 Rural vac>10		Heuvelton Cent Sch	812.77
324 Tallman Rd	Heuvelton Centr 406404	40,400	School Tax/Library	4.83
Ogdensburg, NY 13669	FRNT 350.00 DPTH	40,400		
	ACRES 81.10			
	EAST-0191724 NRTH-1679208			
	DEED BOOK 2000 PG-16569			
	FULL MARKET VALUE	40,400		
TOTAL TAX ---				817.60**
				DATE #1 10/02/17
				AMT DUE 817.60
***** 59.060-1-10 *****				
59.060-1-10	1117 Cr 4			ACCT 1- 80- 8 BILL 2260
Spears Katherine	210 1 Family Res		Heuvelton Cent Sch	1,207.09
1117 County Route 4	Heuvelton Centr 406404	10,200	School Tax/Library	7.17
Ogdensburg, NY 13669-5306	FRNT 132.00 DPTH 300.00	60,000		
	EAST-0213522 NRTH-1702802			
	DEED BOOK 2013 PG-6186			
	FULL MARKET VALUE	60,000		
TOTAL TAX ---				1,214.26**
				DATE #1 10/02/17
				AMT DUE 1,214.26
***** 72.001-2-15.12 *****				
72.001-2-15.12	5221 Cr 10			ACCT 1- 2- 15.12 BILL 2261
Sporbert Judith A	210 1 Family Res		ENH STAR 41834	65,500
5221 County Route 10	Heuvelton Centr 406404	12,200	Heuvelton Cent Sch	1,408.27
Heuvelton, NY 13654	Re:Ranch w/det gar	70,000	School Tax/Library	8.36
	FRNT 200.00 DPTH 225.00			
	ACRES 1.03			
	EAST-0223428 NRTH-1688417			
	DEED BOOK 2010 PG-2122			
	FULL MARKET VALUE	70,000		
TOTAL TAX ---				98.89**
				DATE #1 10/02/17
				AMT DUE 98.89

STATE OF NEW YORK
 COUNTY - St Lawrence
 SCHOOL - Heuvelton Central
 TOWN - Oswegatchie
 SWIS - 406489

2 0 1 7 S C H O O L T A X R O L L
 T A X A B L E SECTION OF THE ROLL - 1
 OWNERS NAME SEQUENCE
 UNIFORM PERCENT OF VALUE IS 100.00

PAGE 1210
 VALUATION DATE-JUL 01, 2016
 TAXABLE STATUS DATE-MAR 01, 2017

TAX MAP PARCEL NUMBER	PROPERTY LOCATION & CLASS	ASSESSMENT	EXEMPTION CODE-----	SCHOOL
CURRENT OWNERS NAME	SCHOOL DISTRICT	LAND	TAX DESCRIPTION	TAXABLE VALUE
CURRENT OWNERS ADDRESS	PARCEL SIZE/GRID COORD	TOTAL	SPECIAL DISTRICTS	TAX AMOUNT
***** 60.003-1-16.2 *****				
60.003-1-16.2	300 Pinkerton Rd			BILL 2262
Sprowls Mark A	270 Mfg housing		BAS STAR 41854	30,000
300 Pinkerton Rd	Heuvelton Centr 406404	10,700	Heuvelton Cent Sch	603.54
Ogdensburg, NY 13669	165x175x165x176	30,000	School Tax/Library	3.58
	FRNT 165.00 DPTH 175.00			
	EAST-0217425 NRTH-1700530			
	DEED BOOK 2015 PG-1518			
	FULL MARKET VALUE	30,000		
			TOTAL TAX ---	3.58**
			DATE #1	10/02/17
			AMT DUE	3.58
***** 59.065-1-19 *****				
59.065-1-19	5553 Sh 812			BILL 2263
St Pierre Alain G	210 1 Family Res		BAS STAR 41854	30,000
Pirie Mari	Heuvelton Centr 406404	11,700	Heuvelton Cent Sch	2,011.81
5553 State Highway 812	FRNT 208.00 DPTH 176.00	100,000	School Tax/Library	11.95
Ogdensburg, NY 13669	ACRES 0.84			
	EAST-0206465 NRTH-1700951			
	DEED BOOK 1088 PG-106			
	FULL MARKET VALUE	100,000		
			TOTAL TAX ---	1,420.22**
			DATE #1	10/02/17
			AMT DUE	1,420.22
***** 59.004-2-65.1 *****				
59.004-2-65.1	Delaney Rd			BILL 2264
St Pierre Danny M	314 Rural vac<10		Heuvelton Cent Sch	140.83
St Pierre Kathryn	Heuvelton Centr 406404	7,000	School Tax/Library	0.84
222 Delaney Rd	208x192x208x202	7,000		
Ogdensburg, NY 13669	FRNT 208.00 DPTH 197.00			
	EAST-0205969 NRTH-1699999			
	DEED BOOK 2006 PG-22110			
	FULL MARKET VALUE	7,000		
			TOTAL TAX ---	141.67**
			DATE #1	10/02/17
			AMT DUE	141.67
***** 59.065-1-13 *****				
59.065-1-13	222 Delaney Rd			BILL 2265
St Pierre Danny M	210 1 Family Res		BAS STAR 41854	30,000
St Pierre Kathryn S	Heuvelton Centr 406404	11,800	Heuvelton Cent Sch	3,520.67
222 Delaney Rd	Re:2.0 Sty Log Residence	175,000	School Tax/Library	20.90
Ogdensburg, NY 13669	208x206x208x217			
	FRNT 208.00 DPTH 182.00			
	EAST-0206041 NRTH-1700210			
	DEED BOOK 1080 PG-303			
	FULL MARKET VALUE	175,000		
			TOTAL TAX ---	2,938.02**
			DATE #1	10/02/17
			AMT DUE	2,938.02

STATE OF NEW YORK
 COUNTY - St Lawrence
 SCHOOL - Heuvelton Central
 TOWN - Oswegatchie
 SWIS - 406489

2 0 1 7 S C H O O L T A X R O L L
 T A X A B L E SECTION OF THE ROLL - 1
 OWNERS NAME SEQUENCE
 UNIFORM PERCENT OF VALUE IS 100.00

PAGE 1211
 VALUATION DATE-JUL 01, 2016
 TAXABLE STATUS DATE-MAR 01, 2017

TAX MAP PARCEL NUMBER	PROPERTY LOCATION & CLASS	ASSESSMENT	EXEMPTION CODE-----	SCHOOL
CURRENT OWNERS NAME	SCHOOL DISTRICT	LAND	TAX DESCRIPTION	TAXABLE VALUE
CURRENT OWNERS ADDRESS	PARCEL SIZE/GRID COORD	TOTAL	SPECIAL DISTRICTS	TAX AMOUNT
***** 59.065-1-14 *****				
59.065-1-14	226 Delaney Rd			BILL 2266
St Pierre Fernand	210 1 Family Res		ENH STAR 41834	65,500
St Pierre Clairienne	Heuvelton Centr 406404	11,800	Heuvelton Cent Sch	1,408.27
226 Delaney Rd	Re:Ranch w/det gar	70,000	School Tax/Library	8.36
Ogdensburg, NY 13669	210x182x210x181			
	FRNT 210.00 DPTH 181.00			
	EAST-0206047 NRTH-1700418			
	DEED BOOK 895 PG-950			
	FULL MARKET VALUE	70,000		
			TOTAL TAX ---	98.89**
			DATE #1	10/02/17
			AMT DUE	98.89
***** 59.065-1-15 *****				
59.065-1-15	230 Delaney Rd			ACCT 1- 87- 4.41 BILL 2267
St Pierre Rene L	484 1 use sm bld		Heuvelton Cent Sch	905.31
226 Delaney Rd	Heuvelton Centr 406404	7,900	School Tax/Library	5.38
Ogdensburg, NY 13669	Re:Quonset	45,000		
	FRNT 100.00 DPTH 167.00			
	EAST-0206124 NRTH-1700567			
	DEED BOOK 1998 PG-14012			
	FULL MARKET VALUE	45,000		
			TOTAL TAX ---	910.69**
			DATE #1	10/02/17
			AMT DUE	910.69
***** 72.001-2-33 *****				
72.001-2-33	5193 Cr 10			BILL 2268
Sterling Donald L	210 1 Family Res		Heuvelton Cent Sch	1,046.14
Sterling Eloise A	Heuvelton Centr 406404	13,600	School Tax/Library	6.21
PO Box 93	ACRES 3.80	52,000		
Heuvelton, NY 13654	EAST-0222698 NRTH-1688391			
	FULL MARKET VALUE	52,000		
			TOTAL TAX ---	1,052.35**
			DATE #1	10/02/17
			AMT DUE	1,052.35
***** 72.003-2-30 *****				
72.003-2-30	5191 Cr 10			ACCT 1- 92-14 BILL 2269
Sterling Donald L	240 Rural res		ENH STAR 41834	65,500
Sterling Eloise A	Heuvelton Centr 406404	22,700	Heuvelton Cent Sch	3,017.72
PO Box 93	Re:'98 Log Home W/att Gar	150,000	School Tax/Library	17.92
Heuvelton, NY 13654	ACRES 22.00			
	EAST-0222264 NRTH-1687961			
	DEED BOOK 1076 PG-277			
	FULL MARKET VALUE	150,000		
			TOTAL TAX ---	1,717.90**
			DATE #1	10/02/17
			AMT DUE	1,717.90

STATE OF NEW YORK
 COUNTY - St Lawrence
 SCHOOL - Heuvelton Central
 TOWN - Oswegatchie
 SWIS - 406489

2 0 1 7 S C H O O L T A X R O L L
 T A X A B L E SECTION OF THE ROLL - 1
 OWNERS NAME SEQUENCE
 UNIFORM PERCENT OF VALUE IS 100.00

PAGE 1212
 VALUATION DATE-JUL 01, 2016
 TAXABLE STATUS DATE-MAR 01, 2017

TAX MAP PARCEL NUMBER	PROPERTY LOCATION & CLASS	ASSESSMENT	EXEMPTION CODE-----	SCHOOL
CURRENT OWNERS NAME	SCHOOL DISTRICT	LAND	TAX DESCRIPTION	TAXABLE VALUE
CURRENT OWNERS ADDRESS	PARCEL SIZE/GRID COORD	TOTAL	SPECIAL DISTRICTS	TAX AMOUNT
***** 71.002-2-8.2 *****				
4972 Sh 812				BILL 2270
71.002-2-8.2	270 Mfg housing		Heuvelton Cent Sch	50,000 1,005.91
Stevens Dorothy J	Heuvelton Centr 406404	11,700	School Tax/Library	50,000 5.97
6025 Rhonda Dr	Re:M.h. W/garage	50,000		
N Ridgeville, OH 44039-3159	0105sp40000			
	FRNT 209.00 DPTH 176.00			
	ACRES 0.84 BANK8888869			
	EAST-0215831 NRTH-1690060			
	DEED BOOK 2005 PG-934			
	FULL MARKET VALUE	50,000		
			TOTAL TAX ---	1,011.88**
				DATE #1 10/02/17
				AMT DUE 1,011.88
***** 72.003-2-22.211 *****				
1906 Cr 15				ACCT 1-101- 2.2 BILL 2271
72.003-2-22.211	210 1 Family Res		ENH STAR 41834	58,000
Stickney Joseph	Heuvelton Centr 406404	12,600	Heuvelton Cent Sch	58,000 1,166.85
Stickney Frances	Re:Old Style 1.5 Sty	58,000	School Tax/Library	58,000 6.93
1906 County Route 15	FRNT 758.00 DPTH			
Heuvelton, NY 13654-0009	ACRES 1.80			
	EAST-0226040 NRTH-1685069			
	DEED BOOK 1011 PG-1025			
	FULL MARKET VALUE	58,000		
			TOTAL TAX ---	6.93**
				DATE #1 10/02/17
				AMT DUE 6.93
***** 72.001-2-1 *****				
364 Irish Settlement Rd				ACCT 1- 65-12 BILL 2272
72.001-2-1	210 1 Family Res		BAS STAR 41854	30,000
Stiles David	Heuvelton Centr 406404	9,400	Heuvelton Cent Sch	60,000 1,207.09
Stiles Doris J	Re:Old Style 2 Sty	60,000	School Tax/Library	60,000 7.17
364 Irish Settlement Rd	FRNT 128.00 DPTH 176.00			
Heuvelton, NY 13654	ACRES 0.50			
	EAST-0222931 NRTH-1695322			
	DEED BOOK 943 PG-00158			
	FULL MARKET VALUE	60,000		
			TOTAL TAX ---	610.71**
				DATE #1 10/02/17
				AMT DUE 610.71

STATE OF NEW YORK
 COUNTY - St Lawrence
 SCHOOL - Heuvelton Central
 TOWN - Oswegatchie
 SWIS - 406489

2 0 1 7 S C H O O L T A X R O L L
 T A X A B L E SECTION OF THE ROLL - 1
 OWNERS NAME SEQUENCE
 UNIFORM PERCENT OF VALUE IS 100.00

PAGE 1213
 VALUATION DATE-JUL 01, 2016
 TAXABLE STATUS DATE-MAR 01, 2017

TAX MAP PARCEL NUMBER	PROPERTY LOCATION & CLASS	ASSESSMENT	EXEMPTION CODE-----	SCHOOL
CURRENT OWNERS NAME	SCHOOL DISTRICT	LAND	TAX DESCRIPTION	TAXABLE VALUE
CURRENT OWNERS ADDRESS	PARCEL SIZE/GRID COORD	TOTAL	SPECIAL DISTRICTS	TAX AMOUNT
***** 86.004-1-3.2 *****				
3968 Sh 812				BILL 2274
86.004-1-3.2	210 1 Family Res		BAS STAR 41854	30,000
Stiles Mack Dawn E	Heuvelton Centr 406404	12,500	Heuvelton Cent Sch	84,000 1,689.92
3968 State Highway 812	FRNT 305.00 DPTH	84,000	School Tax/Library	84,000 10.03
Rensselaer Falls, NY 13680	ACRES 1.60			
	EAST-0230109 NRTH-1671097			
	DEED BOOK 2016 PG-1063			
	FULL MARKET VALUE	84,000		
			TOTAL TAX ---	1,096.41**
			DATE #1	10/02/17
			AMT DUE	1,096.41
***** 60.003-1-23 *****				
795 Irish Settlement Rd				BILL 2274
60.003-1-23	210 1 Family Res		BAS STAR 41854	30,000
Stiles Tracy L	Heuvelton Centr 406404	12,400	Heuvelton Cent Sch	90,000 1,810.63
795 Irish Settlement Rd	FRNT 273.00 DPTH 218.00	90,000	School Tax/Library	90,000 10.75
Ogdensburg, NY 13669	ACRES 1.40			
	EAST-0216387 NRTH-1703665			
	DEED BOOK 2007 PG-705			
	FULL MARKET VALUE	90,000		
			TOTAL TAX ---	1,217.84**
			DATE #1	10/02/17
			AMT DUE	1,217.84
***** 71.048-1-8 *****				
88 River Ln/prvt				ACCT 1- 93- 9.3 BILL 2275
71.048-1-8	210 1 Family Res - WTRFNT		BAS STAR 41854	30,000
Storie Jacent	Heuvelton Centr 406404	25,700	Heuvelton Cent Sch	75,000 1,508.86
88 River Ln	Re:Log Home	75,000	School Tax/Library	75,000 8.96
Ogdensburg, NY 13669	Finley Shore/Osw Rvr			
	171'wf			
	FRNT 171.00 DPTH			
	ACRES 3.70 BANK8888830			
	EAST-0203458 NRTH-1689238			
	DEED BOOK 2013 PG-10101			
	FULL MARKET VALUE	75,000		
			TOTAL TAX ---	914.27**
			DATE #1	10/02/17
			AMT DUE	914.27
***** 71.004-2-22.1 *****				
Taylor Rd				ACCT 1- 93- 9.1 BILL 2276
71.004-2-22.1	311 Res vac land		Heuvelton Cent Sch	163,100 3,281.26
Storie Jacent D	Heuvelton Centr 406404	163,100	School Tax/Library	163,100 19.48
88 River Ln	Re:Seas On Osw Rvr	163,100		
Ogdensburg, NY 13669	ACRES 317.10			
	EAST-0205546 NRTH-1687348			
	DEED BOOK 2016 PG-13153			
	FULL MARKET VALUE	163,100		
			TOTAL TAX ---	3,300.74**
			DATE #1	10/02/17
			AMT DUE	3,300.74



STATE OF NEW YORK
 COUNTY - St Lawrence
 SCHOOL - Heuvelton Central
 TOWN - Oswegatchie
 SWIS - 406489

2 0 1 7 S C H O O L T A X R O L L
 T A X A B L E SECTION OF THE ROLL - 1
 OWNERS NAME SEQUENCE
 UNIFORM PERCENT OF VALUE IS 100.00

PAGE 1214
 VALUATION DATE-JUL 01, 2016
 TAXABLE STATUS DATE-MAR 01, 2017

TAX MAP PARCEL NUMBER	PROPERTY LOCATION & CLASS	ASSESSMENT	EXEMPTION CODE-----	SCHOOL
CURRENT OWNERS NAME	SCHOOL DISTRICT	LAND	TAX DESCRIPTION	TAXABLE VALUE
CURRENT OWNERS ADDRESS	PARCEL SIZE/GRID COORD	TOTAL	SPECIAL DISTRICTS	TAX AMOUNT
***** 71.056-3-2 *****				
71.056-3-2	180 River Ln/prvt			BILL 2277
Storie June (LU)	260 Seasonal res - WTRFNT		Heuvelton Cent Sch	1,207.09
472 Judson Street Rd	Heuvelton Centr 406404	34,400	School Tax/Library	7.17
Canton, NY 13617	735'wf	60,000		
	ACRES 16.70			
	EAST-0203419 NRTH-1687218			
	DEED BOOK 2016 PG-13152			
	FULL MARKET VALUE	60,000		
			TOTAL TAX ---	1,214.26**
			DATE #1	10/02/17
			AMT DUE	1,214.26
***** 72.001-1-17.1 *****				
72.001-1-17.1	185 Mcilwee Rd			ACCT 1- 57-13.2 BILL 2278
Stowe James	210 1 Family Res		ENH STAR 41834	65,500
Stowe Carol	Heuvelton Centr 406404	15,000	Heuvelton Cent Sch	1,911.22
185 Mcilwee Rd	Re:Old Style w/det gar	95,000	School Tax/Library	11.35
Heuvelton, NY 13654	ACRES 6.60			
	EAST-0218369 NRTH-1691219			
	DEED BOOK 896 PG-01055			
	FULL MARKET VALUE	95,000		
			TOTAL TAX ---	604.83**
			DATE #1	10/02/17
			AMT DUE	604.83
***** 70.002-2-9.112 *****				
70.002-2-9.112	194 Monkey Hill Rd			BILL 2279
Strader Brandon J	314 Rural vac<10		Heuvelton Cent Sch	454.67
Strader Sheena E	Heuvelton Centr 406404	22,600	School Tax/Library	2.70
284 Cline Rd	FRNT 621.00 DPTH	22,600		
Heuvelton, NY 13654	ACRES 4.60			
	EAST-0190470 NRTH-1695760			
	DEED BOOK 2016 PG-10617			
	FULL MARKET VALUE	22,600		
			TOTAL TAX ---	457.37**
			DATE #1	10/02/17
			AMT DUE	457.37
***** 71.002-2-26 *****				
71.002-2-26	108 Dump Rd			BILL 2280
Stull Kenneth	270 Mfg housing		Heuvelton Cent Sch	563.31
308 Monkey Hill Rd	Heuvelton Centr 406404	14,300	School Tax/Library	3.34
Ogdensburg, NY 13669	FRNT 504.00 DPTH	28,000		
	ACRES 5.30			
	EAST-0216044 NRTH-1694719			
	DEED BOOK 2016 PG-7392			
	FULL MARKET VALUE	28,000		
			TOTAL TAX ---	566.65**
			DATE #1	10/02/17
			AMT DUE	566.65

STATE OF NEW YORK
 COUNTY - St Lawrence
 SCHOOL - Heuvelton Central
 TOWN - Oswegatchie
 SWIS - 406489

2 0 1 7 S C H O O L T A X R O L L
 T A X A B L E SECTION OF THE ROLL - 1
 OWNERS NAME SEQUENCE
 UNIFORM PERCENT OF VALUE IS 100.00

PAGE 1215
 VALUATION DATE-JUL 01, 2016
 TAXABLE STATUS DATE-MAR 01, 2017

TAX MAP PARCEL NUMBER	PROPERTY LOCATION & CLASS	ASSESSMENT	EXEMPTION CODE-----	SCHOOL
CURRENT OWNERS NAME	SCHOOL DISTRICT	LAND	TAX DESCRIPTION	TAXABLE VALUE
CURRENT OWNERS ADDRESS	PARCEL SIZE/GRID COORD	TOTAL	SPECIAL DISTRICTS	TAX AMOUNT
*****				72.001-1-31.21 *****
72.001-1-31.21	Dump Rd			BILL 2281
Stull Kenneth	475 Junkyard		Heuvelton Cent Sch	502.95
308 Monkey Hill Rd	Heuvelton Centr 406404	25,000	School Tax/Library	2.99
Ogdensburg, NY 13669	ACRES 52.80	25,000		
	EAST-0216984 NRTH-1695708			
	DEED BOOK 2012 PG-1056			
	FULL MARKET VALUE	25,000		
TOTAL TAX ---				505.94**
				DATE #1 10/02/17
				AMT DUE 505.94
*****				72.003-1-11 *****
72.003-1-11	Horseshoe Rd			BILL 2282
Suburban NJ Property	323 Vacant rural		Heuvelton Cent Sch	102.60
Acquisitions, LLC	Heuvelton Centr 406404	5,100	School Tax/Library	0.61
240 State Route 10 West	FRNT 89.00 DPTH 142.00	5,100		
Whippany, NJ 07981	EAST-0217974 NRTH-1685152			
	DEED BOOK 2016 PG-5993			
	FULL MARKET VALUE	5,100		
TOTAL TAX ---				103.21**
				DATE #1 10/02/17
				AMT DUE 103.21
*****				71.003-2-35 *****
71.003-2-35	10 Spile Bidge Rd			BILL 2283
Sufaj Ylli	240 Rural res - WTRFNT		Heuvelton Cent Sch	3,862.68
1551 Hollywood Ave	Heuvelton Centr 406404	18,700	School Tax/Library	22.94
Bronx, NY 10461	156'wf 11/12SP20600	192,000		
	ACRES 20.10			
	EAST-0199606 NRTH-1682763			
	DEED BOOK 2012 PG-18253			
	FULL MARKET VALUE	192,000		
TOTAL TAX ---				3,885.62**
				DATE #1 10/02/17
				AMT DUE 3,885.62
*****				71.001-3-14.113 *****
71.001-3-14.113	20 Howes Pine View Dr/prvt			BILL 2284
Sutton Connor G	322 Rural vac>10 - WTRFNT		Heuvelton Cent Sch	905.31
Sutton Kristen E	Heuvelton Centr 406404	45,000	School Tax/Library	5.38
411 New York Ave	Re:286x220x1650'wfx897	45,000		
Ogdensburg, NY 13669	FRNT 1650.00 DPTH			
	ACRES 10.40			
	EAST-0199809 NRTH-1690379			
	DEED BOOK 2012 PG-20741			
	FULL MARKET VALUE	45,000		
TOTAL TAX ---				910.69**
				DATE #1 10/02/17
				AMT DUE 910.69

STATE OF NEW YORK
 COUNTY - St Lawrence
 SCHOOL - Heuvelton Central
 TOWN - Oswegatchie
 SWIS - 406489

2 0 1 7 S C H O O L T A X R O L L
 T A X A B L E SECTION OF THE ROLL - 1
 OWNERS NAME SEQUENCE
 UNIFORM PERCENT OF VALUE IS 100.00

PAGE 1216
 VALUATION DATE-JUL 01, 2016
 TAXABLE STATUS DATE-MAR 01, 2017

TAX MAP PARCEL NUMBER	PROPERTY LOCATION & CLASS	ASSESSMENT	EXEMPTION CODE-----	SCHOOL
CURRENT OWNERS NAME	SCHOOL DISTRICT	LAND	TAX DESCRIPTION	TAXABLE VALUE
CURRENT OWNERS ADDRESS	PARCEL SIZE/GRID COORD	TOTAL	SPECIAL DISTRICTS	TAX AMOUNT
***** 72.004-1-1 *****				
	164 Dollar Rd			ACCT 1- 30- 9 BILL 2285
72.004-1-1	113 Cattle farm		Ag Buildin 41700	30,000
Swartzentruber Dan M	Heuvelton Centr 406404	41,400	Silo 42100	3,000
Swartzentruber Katie	Re:New Old Style 2.0 Sty	190,000	BAS STAR 41854	30,000
164 Dollar Rd	w/barns		Heuvelton Cent Sch	157,000
Heuvelton, NY 13654	ACRES 73.90		School Tax/Library	157,000
	EAST-0228719 NRTH-1687405			
	DEED BOOK 1114 PG-504			
	FULL MARKET VALUE	190,000		
			TOTAL TAX ---	2,573.75**
				DATE #1 10/02/17
				AMT DUE 2,573.75
***** 72.001-2-34 *****				
	125 Dollar Rd			ACCT 1- 30-10 BILL 2286
72.001-2-34	112 Dairy farm		Silo 42100	5,000
Swartzentruber Eli M	Heuvelton Centr 406404	33,300	BAS STAR 41854	30,000
Swartzentruber Mattie	ACRES 55.90	125,000	Heuvelton Cent Sch	120,000
125 Dollar Rd	EAST-0227951 NRTH-1688565		School Tax/Library	120,000
Heuvelton, NY 13654	DEED BOOK 1114 PG-499			
	FULL MARKET VALUE	125,000		
			TOTAL TAX ---	1,824.96**
				DATE #1 10/02/17
				AMT DUE 1,824.96
***** 71.004-2-3.2 *****				
	545 Horseshoe Rd			ACCT 1- 50- 9.12 BILL 2287
71.004-2-3.2	270 Mfg housing		Heuvelton Cent Sch	47,500
Swartzentruber Jonas	Heuvelton Centr 406404	12,500	School Tax/Library	47,500
Swartzentruber Mattie	262x274x262x263 1.61Ad	47,500		
573 Horseshoe Rd	FRNT 262.00 DPTH			
Heuvelton, NY 13654	ACRES 1.60			
	EAST-0214697 NRTH-1683833			
	DEED BOOK 2008 PG-12294			
	FULL MARKET VALUE	47,500		
			TOTAL TAX ---	961.28**
				DATE #1 10/02/17
				AMT DUE 961.28
***** 71.004-2-3.12 *****				
	573 Horseshoe Rd			ACCT 1- 50- 9.1 BILL 2288
71.004-2-3.12	113 Cattle farm		Silo 42100	1,400
Swartzentruber Jonas	Heuvelton Centr 406404	49,300	BAS STAR 41854	30,000
Swartzentruber Mattie	ACRES 83.40	140,000	Heuvelton Cent Sch	138,600
573 Horseshoe Rd	EAST-0213974 NRTH-1684388		School Tax/Library	138,600
Heuvelton, NY 13654	DEED BOOK 1072 PG-1091			
	FULL MARKET VALUE	140,000		
			TOTAL TAX ---	2,201.39**
				DATE #1 10/02/17
				AMT DUE 2,201.39

STATE OF NEW YORK
 COUNTY - St Lawrence
 SCHOOL - Heuvelton Central
 TOWN - Oswegatchie
 SWIS - 406489

2 0 1 7 S C H O O L T A X R O L L
 T A X A B L E SECTION OF THE ROLL - 1
 OWNERS NAME SEQUENCE
 UNIFORM PERCENT OF VALUE IS 100.00

PAGE 1217
 VALUATION DATE-JUL 01, 2016
 TAXABLE STATUS DATE-MAR 01, 2017

TAX MAP PARCEL NUMBER	PROPERTY LOCATION & CLASS	ASSESSMENT	EXEMPTION CODE-----	SCHOOL
CURRENT OWNERS NAME	SCHOOL DISTRICT	LAND	TAX DESCRIPTION	TAXABLE VALUE
CURRENT OWNERS ADDRESS	PARCEL SIZE/GRID COORD	TOTAL	SPECIAL DISTRICTS	TAX AMOUNT
***** 71.004-2-19.12 *****				
71.004-2-19.12	Taylor Rd			BILL 2289
Swartzentruber Jonas	311 Res vac land		Heuvelton Cent Sch	8,300 166.98
Swartzentruber Mattie D	Heuvelton Centr 406404	8,300	School Tax/Library	8,300 0.99
573 Horseshoe Rd	FRNT 365.00 DPTH	8,300		
Heuvelton, NY 13654	ACRES 5.40			
	EAST-0212768 NRTH-1684664			
	DEED BOOK 1998 PG-2003			
	FULL MARKET VALUE	8,300		
			TOTAL TAX ---	167.97**
			DATE #1	10/02/17
			AMT DUE	167.97
***** 72.001-1-9.1 *****				
72.001-1-9.1	155 Irish Settlement Rd			ACCT 1- 37-14 BILL 2290
Swartzentruber Sam J	210 1 Family Res		BAS STAR 41854	30,000
Swartzentruber Anna E	Heuvelton Centr 406404	12,400	Heuvelton Cent Sch	60,000 1,207.09
155 Irish Settlement Rd	Re:Old Sty w/det gar	60,000	School Tax/Library	60,000 7.17
Heuvelton, NY 13654	FRNT 487.00 DPTH			
	ACRES 4.70			
	EAST-0221744 NRTH-1689974			
	DEED BOOK 2014 PG-17938			
	FULL MARKET VALUE	60,000		
			TOTAL TAX ---	610.71**
			DATE #1	10/02/17
			AMT DUE	610.71
***** 70.004-1-11 *****				
70.004-1-11	301 Bromaghin Rd			ACCT 1- 40-11.2 BILL 2291
Sweeney Janet E	270 Mfg housing		ENH STAR 41834	50,000
(Piercey)	Heuvelton Centr 406404	12,600	Heuvelton Cent Sch	50,000 1,005.91
301 Bromaghin Rd	FRNT 175.00 DPTH	50,000	School Tax/Library	50,000 5.97
Ogdensburg, NY 13669	ACRES 1.80			
	EAST-0185711 NRTH-1685781			
	DEED BOOK 1059 PG-878			
	FULL MARKET VALUE	50,000		
			TOTAL TAX ---	5.97**
			DATE #1	10/02/17
			AMT DUE	5.97

STATE OF NEW YORK
 COUNTY - St Lawrence
 SCHOOL - Heuvelton Central
 TOWN - Oswegatchie
 SWIS - 406489

2 0 1 7 S C H O O L T A X R O L L
 T A X A B L E SECTION OF THE ROLL - 1
 N A M E S E C T I O N - S
 UNIFORM PERCENT OF VALUE IS 100.00

PAGE 1218
 VALUATION DATE-JUL 01, 2016
 TAXABLE STATUS DATE-MAR 01, 2017
 RPS155/V04/L015
 CURRENT DATE 8/24/2017

*** S P E C I A L D I S T R I C T S U M M A R Y ***

CODE	DISTRICT NAME	TOTAL PARCELS	EXTENSION TYPE	EXTENSION VALUE	AD VALOREM VALUE	EXEMPT AMOUNT	TAXABLE VALUE	TOTAL TAX
------	---------------	---------------	----------------	-----------------	------------------	---------------	---------------	-----------

NO SPECIAL DISTRICTS AT THIS LEVEL

*** S C H O O L D I S T R I C T S U M M A R Y ***

CODE	DISTRICT NAME	TOTAL PARCELS	ASSESSED LAND	ASSESSED TOTAL	EXEMPT AMOUNT	TOTAL TAXABLE	TOTAL TAX
					----- STAR AMOUNT	----- STAR TAXABLE	
	Heuvelton Central	110	2374,900	7891,700	105,801	7,785,899	
406404					2121,500	5,664,399	114,887.07
	S U B - T O T A L	110	2374,900	7891,700	105,801	7,785,899	
	S U B - T O T A L (CONT)				2121,500	5,664,399	114,887.07
	T O T A L	110	2374,900	7891,700	105,801	7,785,899	
	T O T A L (CONT)				2121,500	5,664,399	114,887.07

*** S Y S T E M C O D E S S U M M A R Y ***

NO SYSTEM EXEMPTIONS AT THIS LEVEL

*** E X E M P T I O N S U M M A R Y ***

CODE	DESCRIPTION	TOTAL PARCELS	SCHOOL
41700	Ag Buildin	1	30,000
41720	Ag Distric	5	28,901
41834	ENH STAR	13	828,500
41844	E STAR MH	1	38,000
41854	BAS STAR	42	1255,000

STATE OF NEW YORK
 COUNTY - St Lawrence
 SCHOOL - Heuvelton Central
 TOWN - Oswegatchie
 SWIS - 406489

2017 SCHOOL TAX ROLL
 TAXABLE SECTION OF THE ROLL - 1
 NAME SECTION - S
 UNIFORM PERCENT OF VALUE IS 100.00

PAGE 1219
 VALUATION DATE-JUL 01, 2016
 TAXABLE STATUS DATE-MAR 01, 2017
 RPS155/V04/L015
 CURRENT DATE 8/24/2017

*** EXEMPTION SUMMARY ***

CODE	DESCRIPTION	TOTAL PARCELS	SCHOOL
42100	Silo	9	32,100
49500	Solar Ener	1	14,800
	T O T A L	72	2227,301

*** GRAND TOTALS ***

ROLL SEC	DESCRIPTION	TOTAL PARCELS	ASSESSED LAND	ASSESSED TOTAL	EXEMPT AMOUNT ----- STAR AMOUNT	TOTAL TAXABLE ----- STAR TAXABLE	TAX RATE	TOTAL TAX
	Heuvelton Cent Sch		2374,900	7891,700	105,801	7,785,899		
	School Tax/Library		2374,900	7891,700	2121,500	5,664,399		113,956.94
	SPEC DIST TAXES				105,801	7,785,899		930.13
1	TAXABLE	110						114,887.07

STATE OF NEW YORK
 COUNTY - St Lawrence
 SCHOOL - Heuvelton Central
 TOWN - Oswegatchie
 SWIS - 406489

2 0 1 7 S C H O O L T A X R O L L
 T A X A B L E SECTION OF THE ROLL - 1
 OWNERS NAME SEQUENCE
 UNIFORM PERCENT OF VALUE IS 100.00

PAGE 1220
 VALUATION DATE-JUL 01, 2016
 TAXABLE STATUS DATE-MAR 01, 2017

TAX MAP PARCEL NUMBER	PROPERTY LOCATION & CLASS	ASSESSMENT	EXEMPTION CODE-----	SCHOOL
CURRENT OWNERS NAME	SCHOOL DISTRICT	LAND	TAX DESCRIPTION	TAXABLE VALUE
CURRENT OWNERS ADDRESS	PARCEL SIZE/GRID COORD	TOTAL	SPECIAL DISTRICTS	TAX AMOUNT
***** 71.002-2-22 *****				
5141 Sh 812				BILL 2292
71.002-2-22	240 Rural res		BAS STAR 41854	30,000
Taber Lindsay E	Heuvelton Centr 406404	22,900	Heuvelton Cent Sch	75,000 1,508.86
5141 State Highway 812	Re:Old sty 1.7 sty	75,000	School Tax/Library	75,000 8.96
Ogdensburg, NY 13669	1006sp52000			
	FRNT 492.00 DPTH			
	ACRES 22.40			
	EAST-0212688 NRTH-1693341			
	DEED BOOK 2013 PG-9804			
	FULL MARKET VALUE	75,000		
			TOTAL TAX ---	914.27**
				DATE #1 10/02/17
				AMT DUE 914.27
***** 60.003-1-2.1 *****				
753 Irish Settlement Rd				ACCT 1- 58- 6.1 BILL 2293
60.003-1-2.1	210 1 Family Res		Heuvelton Cent Sch	135,000 2,715.94
Tallman James L	Heuvelton Centr 406404	35,000	School Tax/Library	135,000 16.13
753 Irish Settlement Rd	Re:2010sp135000	135,000		
Ogdensburg, NY 13669	ACRES 71.70			
	EAST-0216541 NRTH-1702259			
	DEED BOOK 2016 PG-11066			
	FULL MARKET VALUE	135,000		
			TOTAL TAX ---	2,732.07**
				DATE #1 10/02/17
				AMT DUE 2,732.07
***** 71.004-2-15.2 *****				
Taylor Rd				ACCT 1- 96-11 BILL 2294
71.004-2-15.2	322 Rural vac>10 - WTRFNT		Heuvelton Cent Sch	40,000 804.72
Tennant Kurt	Heuvelton Centr 406404	40,000	School Tax/Library	40,000 4.78
Tennant Sylvia	082011sp55000vac	40,000		
1114 County Route 4	ACRES 45.10			
Ogdensburg, NY 13669	EAST-0211563 NRTH-1682977			
	DEED BOOK 2011 PG-13497			
	FULL MARKET VALUE	40,000		
			TOTAL TAX ---	809.50**
				DATE #1 10/02/17
				AMT DUE 809.50
***** 59.060-1-14 *****				
1114 Cr 4				ACCT 1- 65-14 BILL 2295
59.060-1-14	210 1 Family Res		BAS STAR 41854	30,000
Tennant Kurt Lee	Heuvelton Centr 406404	10,200	Heuvelton Cent Sch	95,000 1,911.22
Tennant Sylvia Ellen	FRNT 132.00 DPTH 305.00	95,000	School Tax/Library	95,000 11.35
1114 County Route 4	EAST-0213603 NRTH-1702437			
Ogdensburg, NY 13669	DEED BOOK 1073 PG-999			
	FULL MARKET VALUE	95,000		
			TOTAL TAX ---	1,319.03**
				DATE #1 10/02/17
				AMT DUE 1,319.03

STATE OF NEW YORK
 COUNTY - St Lawrence
 SCHOOL - Heuvelton Central
 TOWN - Oswegatchie
 SWIS - 406489

2 0 1 7 S C H O O L T A X R O L L
 T A X A B L E SECTION OF THE ROLL - 1
 OWNERS NAME SEQUENCE
 UNIFORM PERCENT OF VALUE IS 100.00

PAGE 1221
 VALUATION DATE-JUL 01, 2016
 TAXABLE STATUS DATE-MAR 01, 2017

TAX MAP PARCEL NUMBER	PROPERTY LOCATION & CLASS	ASSESSMENT	EXEMPTION CODE-----	SCHOOL
CURRENT OWNERS NAME	SCHOOL DISTRICT	LAND	TAX DESCRIPTION	TAXABLE VALUE
CURRENT OWNERS ADDRESS	PARCEL SIZE/GRID COORD	TOTAL	SPECIAL DISTRICTS	TAX AMOUNT
***** 72.003-2-12 *****				
72.003-2-12	Cr 10 311 Res vac land		Heuvelton Cent Sch	700
Testani Dominic A	Heuvelton Centr 406404	700	School Tax/Library	700
PO Box 198	Re:Main parcel in village	700		
Heuvelton, NY 13654	#72.054-2-29 85x175x39x159 FRNT 85.00 DPTH 167.00 EAST-0222316 NRTH-1686871 DEED BOOK 1017 PG-00257 FULL MARKET VALUE	700		
TOTAL TAX ---				14.16**
				DATE #1 10/02/17
				AMT DUE 14.16
***** 72.001-1-6.2 *****				
72.001-1-6.2	253,265 Irish Settlement Rd 433 Auto body		Heuvelton Cent Sch	100,000
Thompson John E Jr	Heuvelton Centr 406404	30,000	School Tax/Library	100,000
795 Irish Settlement Rd	Re:Shop w/MH	100,000		
Ogdensburg, NY 13669	FRNT 661.00 DPTH ACRES 26.50 EAST-0221394 NRTH-1693135 DEED BOOK 2010 PG-336 FULL MARKET VALUE	100,000		
TOTAL TAX ---				2,023.76**
				DATE #1 10/02/17
				AMT DUE 2,023.76
***** 72.003-3-10 *****				
72.003-3-10	4428 Sh 812 110 Livestock		Ag Distric 41720	ACCT 1- 47- 4
Thompson Lynn	Heuvelton Centr 406404	58,700	BAS STAR 41854	BILL 2298
Thompson Beverly	ACRES 133.40	110,000	Heuvelton Cent Sch	0
4428 State Highway 812	EAST-0226000 NRTH-1681681		School Tax/Library	30,000
Heuvelton, NY 13654	DEED BOOK 913 PG-00379 FULL MARKET VALUE	110,000		2,212.99
TOTAL TAX ---				13.14
MAY BE SUBJECT TO PAYMENT UNDER AGDIST LAW TIL 2021				
TOTAL TAX ---				1,622.59**
				DATE #1 10/02/17
				AMT DUE 1,622.59
***** 72.003-3-8 *****				
72.003-3-8	Sh 812 323 Vacant rural		Heuvelton Cent Sch	ACCT 1-100- 6
Thompson Lynn C	Heuvelton Centr 406404	20,000	School Tax/Library	BILL 2299
Thompson Beverly J	RVR	20,000		402.36
4428 State Highway 812	ACRES 40.00			2.39
Heuvelton, NY 13654	EAST-0225838 NRTH-1680392 DEED BOOK 1011 PG-00512 FULL MARKET VALUE	20,000		
TOTAL TAX ---				404.75**
				DATE #1 10/02/17
				AMT DUE 404.75

STATE OF NEW YORK
 COUNTY - St Lawrence
 SCHOOL - Heuvelton Central
 TOWN - Oswegatchie
 SWIS - 406489

2 0 1 7 S C H O O L T A X R O L L
 T A X A B L E SECTION OF THE ROLL - 1
 OWNERS NAME SEQUENCE
 UNIFORM PERCENT OF VALUE IS 100.00

PAGE 1222
 VALUATION DATE-JUL 01, 2016
 TAXABLE STATUS DATE-MAR 01, 2017

TAX MAP PARCEL NUMBER	PROPERTY LOCATION & CLASS	ASSESSMENT	EXEMPTION CODE-----	SCHOOL
CURRENT OWNERS NAME	SCHOOL DISTRICT	LAND	TAX DESCRIPTION	TAXABLE VALUE
CURRENT OWNERS ADDRESS	PARCEL SIZE/GRID COORD	TOTAL	SPECIAL DISTRICTS	TAX AMOUNT
***** 72.001-1-6.1 *****				
72.001-1-6.1	245 Irish Settlement Rd			ACCT 1- 95-13 BILL 2300
Thompson Nancy L	240 Rural res		BAS STAR 41854	30,000
245 Irish Settlement Rd	Heuvelton Centr 406404	30,000	Heuvelton Cent Sch	150,000 3,017.72
Heuvelton, NY 13654	ACRES 40.90	150,000	School Tax/Library	150,000 17.92
	EAST-0221225 NRTH-1692532			
	DEED BOOK 2010 PG-337			
	FULL MARKET VALUE	150,000		
			TOTAL TAX ---	2,432.09**
				DATE #1 10/02/17
				AMT DUE 2,432.09
***** 72.003-3-20 *****				
72.003-3-20	Sh 812			BILL 2301
Thompson Terry T	311 Res vac land		Heuvelton Cent Sch	500 10.06
170 State St	Heuvelton Centr 406404	500	School Tax/Library	500 0.06
Heuvelton, NY 13654	Re:partly In Village	500		
	FRNT 35.00 DPTH 257.00			
	BANK8888869			
	EAST-0221800 NRTH-1682843			
	DEED BOOK 1102 PG-656			
	FULL MARKET VALUE	500		
			TOTAL TAX ---	10.12**
				DATE #1 10/02/17
				AMT DUE 10.12
***** 72.003-3-9.2 *****				
72.003-3-9.2	4492 Sh 812			BILL 2302
Thompson Timothy B	210 1 Family Res		BAS STAR 41854	30,000
Thompson Agnes T	Heuvelton Centr 406404	11,100	Heuvelton Cent Sch	110,000 2,212.99
4492 State Highway 812	Re:Raised Ranch w/att gar	110,000	School Tax/Library	110,000 13.14
Heuvelton, NY 13654	FRNT 160.00 DPTH 207.00			
	EAST-0223462 NRTH-1681121			
	DEED BOOK 1033 PG-00702			
	FULL MARKET VALUE	110,000		
			TOTAL TAX ---	1,622.59**
				DATE #1 10/02/17
				AMT DUE 1,622.59
***** 71.056-1-6 *****				
71.056-1-6	152 River Ln/prvt			ACCT 1- 46- 8 BILL 2303
Thornhill Andrew D	260 Seasonal res - WTRFNT		Heuvelton Cent Sch	40,000 804.72
PO Box 595	Heuvelton Centr 406404	16,200	School Tax/Library	40,000 4.78
Heuvelton, NY 13654	100'wfx115x100x115	40,000		
	FRNT 100.00 DPTH 115.00			
	EAST-0202728 NRTH-1687218			
	DEED BOOK 2017 PG-2208			
	FULL MARKET VALUE	40,000		
			TOTAL TAX ---	809.50**
				DATE #1 10/02/17
				AMT DUE 809.50

STATE OF NEW YORK
 COUNTY - St Lawrence
 SCHOOL - Heuvelton Central
 TOWN - Oswegatchie
 SWIS - 406489

2 0 1 7 S C H O O L T A X R O L L
 T A X A B L E SECTION OF THE ROLL - 1
 OWNERS NAME SEQUENCE
 UNIFORM PERCENT OF VALUE IS 100.00

PAGE 1223
 VALUATION DATE-JUL 01, 2016
 TAXABLE STATUS DATE-MAR 01, 2017

TAX MAP PARCEL NUMBER	PROPERTY LOCATION & CLASS	ASSESSMENT	EXEMPTION CODE-----	SCHOOL
CURRENT OWNERS NAME	SCHOOL DISTRICT	LAND	TAX DESCRIPTION	TAXABLE VALUE
CURRENT OWNERS ADDRESS	PARCEL SIZE/GRID COORD	TOTAL	SPECIAL DISTRICTS	TAX AMOUNT
***** 72.003-2-11 *****				
5185 Cr 10				ACCT 1- 58- 4 BILL 2304
72.003-2-11	270 Mfg housing		ENH STAR 41834	34,000
Thornhill Dale E	Heuvelton Centr 406404	8,600	Heuvelton Cent Sch	34,000 684.02
Bowman Deborah J	Re:08sp25000	34,000	School Tax/Library	34,000 4.06
5185 County Route 10	FRNT 100.00 DPTH 260.00			
Heuvelton, NY 13654	EAST-0222834 NRTH-1687813			
	DEED BOOK 2008 PG-14003			
	FULL MARKET VALUE	34,000		
			TOTAL TAX ---	4.06**
			DATE #1	10/02/17
			AMT DUE	4.06
***** 72.003-2-9 *****				
5175 Cr 10				ACCT 1- 94-13 BILL 2305
72.003-2-9	314 Rural vac<10		Heuvelton Cent Sch	8,600 173.02
Thornhill David R	Heuvelton Centr 406404	8,600	School Tax/Library	8,600 1.03
% Lori-anne & Thomas Potter	FRNT 100.00 DPTH 260.00	8,600		
5179 County Route 10	BANK8888288			
Heuvelton, NY 13654	EAST-0222683 NRTH-1687656			
	DEED BOOK 377 PG-00296			
	FULL MARKET VALUE	8,600		
			TOTAL TAX ---	174.05**
			DATE #1	10/02/17
			AMT DUE	174.05
***** 72.001-1-14.131 *****				
177 McIlwee Rd				BILL 2306
72.001-1-14.131	210 1 Family Res		BAS STAR 41854	30,000
Thornhill Patrick	Heuvelton Centr 406404	13,100	Heuvelton Cent Sch	100,000 2,011.81
177 McIlwee Rd	FRNT 455.00 DPTH 198.00	100,000	School Tax/Library	100,000 11.95
Heuvelton, NY 13654	ACRES 2.90			
	EAST-0218377 NRTH-1690092			
	DEED BOOK 2008 PG-2488			
	FULL MARKET VALUE	100,000		
			TOTAL TAX ---	1,420.22**
			DATE #1	10/02/17
			AMT DUE	1,420.22
***** 72.001-1-37 *****				
Off McIlwee Rd				BILL 2307
72.001-1-37	321 Abandoned ag		Heuvelton Cent Sch	1,500 30.18
Thornhill Patrick	Heuvelton Centr 406404	1,500	School Tax/Library	1,500 0.18
177 McIlwee Rd	ACRES 3.00	1,500		
Heuvelton, NY 13654	EAST-0218067 NRTH-1690423			
	DEED BOOK 2013 PG-1245			
	FULL MARKET VALUE	1,500		
			TOTAL TAX ---	30.36**
			DATE #1	10/02/17
			AMT DUE	30.36

STATE OF NEW YORK
 COUNTY - St Lawrence
 SCHOOL - Heuvelton Central
 TOWN - Oswegatchie
 SWIS - 406489

2 0 1 7 S C H O O L T A X R O L L
 T A X A B L E SECTION OF THE ROLL - 1
 OWNERS NAME SEQUENCE
 UNIFORM PERCENT OF VALUE IS 100.00

PAGE 1224
 VALUATION DATE-JUL 01, 2016
 TAXABLE STATUS DATE-MAR 01, 2017

TAX MAP PARCEL NUMBER	PROPERTY LOCATION & CLASS	ASSESSMENT	EXEMPTION CODE-----	SCHOOL
CURRENT OWNERS NAME	SCHOOL DISTRICT	LAND	TAX DESCRIPTION	TAXABLE VALUE
CURRENT OWNERS ADDRESS	PARCEL SIZE/GRID COORD	TOTAL	SPECIAL DISTRICTS	TAX AMOUNT
*****				72.004-1-12.12 *****
56 Dry Bridge Rd	210 1 Family Res		ENH STAR 41834	BILL 2308
72.004-1-12.12	Heuvelton Centr 406404	12,800	Heuvelton Cent Sch	65,500
Thornhill Randy L	Re:Ranch	70,000	School Tax/Library	1,408.27
Thornhill Darlene	FRNT 356.00 DPTH			8.36
56 Dry Bridge Rd	ACRES 2.30			
Heuvelton, NY 13654	EAST-0229968 NRTH-1683218			
	DEED BOOK 1048 PG-345			
	FULL MARKET VALUE	70,000		
TOTAL TAX ---				98.89**
DATE #1				10/02/17
AMT DUE				98.89
*****				72.004-1-12.112 *****
1726 Cr 15	475 Junkyard		BAS STAR 41854	BILL 2309
72.004-1-12.112	Heuvelton Centr 406404	21,000	Heuvelton Cent Sch	30,000
Thornhill Shawn M	FRNT 319.00 DPTH 274.00	40,000	School Tax/Library	804.72
56 Dry Bridge Rd	ACRES 2.00			4.78
Heuvelton, NY 13654-3110	EAST-0229775 NRTH-1681983			
	DEED BOOK 2005 PG-16244			
	FULL MARKET VALUE	40,000		
TOTAL TAX ---				205.96**
DATE #1				10/02/17
AMT DUE				205.96
*****				86.002-3-9 *****
184 Backus Camp Rd/prvt	314 Rural vac<10 - WTRFNT		Heuvelton Cent Sch	ACCT 1- 31-11 BILL 2310
86.002-3-9	Heuvelton Centr 406404	20,000	School Tax/Library	402.36
Thornton Bradley & Kristy	Re:Cottage Removed 2001	20,000		2.39
Altman John C	100'wfx240x100x240			
2862 County Route 21	FRNT 100.00 DPTH 240.00			
Canton, NY 13617	EAST-0233765 NRTH-1674956			
	DEED BOOK 2016 PG-11483			
	FULL MARKET VALUE	20,000		
TOTAL TAX ---				404.75**
DATE #1				10/02/17
AMT DUE				404.75
*****				60.001-1-4.2 *****
5981 Sh 68	210 1 Family Res		Heuvelton Cent Sch	BILL 2311
60.001-1-4.2	Heuvelton Centr 406404	12,700	School Tax/Library	784.61
Tiernan Murdock Kelley	Re:old Sty 1.25 Sty	39,000		4.66
7 Mary Manor Dr	W/det Gar			
Waddington, NY 13694-3180	FRNT 200.00 DPTH 436.00			
	ACRES 2.00			
	EAST-0216962 NRTH-1704422			
	DEED BOOK 1096 PG-583			
	FULL MARKET VALUE	39,000		
TOTAL TAX ---				789.27**
DATE #1				10/02/17
AMT DUE				789.27

STATE OF NEW YORK
 COUNTY - St Lawrence
 SCHOOL - Heuvelton Central
 TOWN - Oswegatchie
 SWIS - 406489

2 0 1 7 S C H O O L T A X R O L L
 T A X A B L E SECTION OF THE ROLL - 1
 OWNERS NAME SEQUENCE
 UNIFORM PERCENT OF VALUE IS 100.00

PAGE 1225
 VALUATION DATE-JUL 01, 2016
 TAXABLE STATUS DATE-MAR 01, 2017

TAX MAP PARCEL NUMBER	PROPERTY LOCATION & CLASS	ASSESSMENT	EXEMPTION CODE-----	SCHOOL
CURRENT OWNERS NAME	SCHOOL DISTRICT	LAND	TAX DESCRIPTION	TAXABLE VALUE
CURRENT OWNERS ADDRESS	PARCEL SIZE/GRID COORD	TOTAL	SPECIAL DISTRICTS	TAX AMOUNT
***** 86.002-1-10.111 *****				
86.002-1-10.111	48 East Kelly Rd			ACCT 1- 53- 7 BILL 2312
Todd Alex J	270 Mfg housing		BAS STAR 41854	30,000
Todd Alicia J	Heuvelton Centr 406404	12,600	Heuvelton Cent Sch	45,000 905.31
48 East Kelly Rd	Re:1/13sp35000	45,000	School Tax/Library	45,000 5.38
Rensselaer Falls, NY 13680	ACRES 1.80 BANK8888830			
	EAST-0236111 NRTH-1677889			
	DEED BOOK 2013 PG-266			
	FULL MARKET VALUE	45,000		
			TOTAL TAX ---	307.15**
			DATE #1	10/02/17
			AMT DUE	307.15
***** 59.004-3-47.112 *****				
59.004-3-47.112	SH 812			BILL 2313
Town & Country Veterinary Clinic	330 Vacant comm		Heuvelton Cent Sch	30,000 603.54
904 County Route 4	Heuvelton Centr 406404	30,000	School Tax/Library	30,000 3.58
Ogdensburg, NY 13669	Re:1109sp23000vac	30,000		
	FRNT 344.00 DPTH			
	ACRES 3.60			
	EAST-0209572 NRTH-1699442			
	DEED BOOK 2009 PG-18955			
	FULL MARKET VALUE	30,000		
			TOTAL TAX ---	607.12**
			DATE #1	10/02/17
			AMT DUE	607.12
***** 72.001-2-7 *****				
72.001-2-7	5444 Cr 10			ACCT 1- 84-12 BILL 2314
Troyer John H	113 Cattle farm		Silo 42100	7,000
Troyer Mary	Heuvelton Centr 406404	40,300	BAS STAR 41854	30,000
5444 County Route 10	Re:052011sp148000	190,000	Heuvelton Cent Sch	183,000 3,681.61
Heuvelton, NY 13654	(Pt N Lisbon)		School Tax/Library	183,000 21.86
	ACRES 72.70			
	EAST-0226969 NRTH-1692881			
	DEED BOOK 2011 PG-8254			
	FULL MARKET VALUE	190,000		
MAY BE SUBJECT TO PAYMENT UNDER AGDIST LAW TIL 2019			TOTAL TAX ---	3,099.93**
			DATE #1	10/02/17
			AMT DUE	3,099.93
***** 60.001-1-13.1 *****				
60.001-1-13.1	6028 Sh 68			ACCT 1- 96-15 BILL 2315
Truax Paul M	483 Converted Re		Heuvelton Cent Sch	85,000 1,710.04
6028 State Highway 68	Heuvelton Centr 406404	20,000	School Tax/Library	85,000 10.15
Ogdensburg, NY 13669	FRNT 445.00 DPTH	85,000		
	ACRES 2.10			
	EAST-0216496 NRTH-1704664			
	DEED BOOK 2002 PG-17074			
	FULL MARKET VALUE	85,000		
			TOTAL TAX ---	1,720.19**
			DATE #1	10/02/17
			AMT DUE	1,720.19

STATE OF NEW YORK
 COUNTY - St Lawrence
 SCHOOL - Heuvelton Central
 TOWN - Oswegatchie
 SWIS - 406489

2 0 1 7 S C H O O L T A X R O L L
 T A X A B L E SECTION OF THE ROLL - 1
 OWNERS NAME SEQUENCE
 UNIFORM PERCENT OF VALUE IS 100.00

PAGE 1226
 VALUATION DATE-JUL 01, 2016
 TAXABLE STATUS DATE-MAR 01, 2017

TAX MAP PARCEL NUMBER	PROPERTY LOCATION & CLASS	ASSESSMENT	EXEMPTION CODE-----	SCHOOL
CURRENT OWNERS NAME	SCHOOL DISTRICT	LAND	TAX DESCRIPTION	TAXABLE VALUE
CURRENT OWNERS ADDRESS	PARCEL SIZE/GRID COORD	TOTAL	SPECIAL DISTRICTS	TAX AMOUNT
***** 86.002-1-10.14 *****				
	1341 Cr 15			BILL 2316
86.002-1-10.14	240 Rural res		ENH STAR 41834	65,500
Tucker Donald E	Heuvelton Centr 406404	21,500	Heuvelton Cent Sch	90,000 1,810.63
1341 County Route 15	Re:2012sp61000	90,000	School Tax/Library	90,000 10.75
Rensselaer Falls, NY 13680	ACRES 19.60			
	EAST-0236695 NRTH-1676793			
	DEED BOOK 2012 PG-1925			
	FULL MARKET VALUE	90,000		
TOTAL TAX ---				503.64**
				DATE #1 10/02/17
				AMT DUE 503.64

STATE OF NEW YORK
 COUNTY - St Lawrence
 SCHOOL - Heuvelton Central
 TOWN - Oswegatchie
 SWIS - 406489

2017 SCHOOL TAX ROLL
 TAXABLE SECTION OF THE ROLL - 1
 NAME SECTION - T
 UNIFORM PERCENT OF VALUE IS 100.00

PAGE 1227
 VALUATION DATE-JUL 01, 2016
 TAXABLE STATUS DATE-MAR 01, 2017
 RPS155/V04/L015
 CURRENT DATE 8/24/2017

*** SPECIAL DISTRICT SUMMARY ***

CODE	DISTRICT NAME	TOTAL PARCELS	EXTENSION TYPE	EXTENSION VALUE	AD VALOREM VALUE	EXEMPT AMOUNT	TAXABLE VALUE	TOTAL TAX
------	---------------	---------------	----------------	-----------------	------------------	---------------	---------------	-----------

NO SPECIAL DISTRICTS AT THIS LEVEL

*** SCHOOL DISTRICT SUMMARY ***

CODE	DISTRICT NAME	TOTAL PARCELS	ASSESSED LAND	ASSESSED TOTAL	EXEMPT AMOUNT	TOTAL TAXABLE	TOTAL TAX
					----- STAR AMOUNT	----- STAR TAXABLE	
	Heuvelton Central	25	498,000	1629,300	7,000	1,622,300	
406404					435,000	1,187,300	24,080.02
	S U B - T O T A L	25	498,000	1629,300	7,000	1,622,300	
	S U B - T O T A L (CONT)				435,000	1,187,300	24,080.02
	T O T A L	25	498,000	1629,300	7,000	1,622,300	
	T O T A L (CONT)				435,000	1,187,300	24,080.02

*** SYSTEM CODES SUMMARY ***

NO SYSTEM EXEMPTIONS AT THIS LEVEL

*** EXEMPTION SUMMARY ***

CODE	DESCRIPTION	TOTAL PARCELS	SCHOOL
41720	Ag Distric	1	
41834	ENH STAR	3	165,000
41854	BAS STAR	9	270,000
42100	Silo	1	7,000
	T O T A L	14	442,000

STATE OF NEW YORK
 COUNTY - St Lawrence
 SCHOOL - Heuvelton Central
 TOWN - Oswegatchie
 SWIS - 406489

2 0 1 7 S C H O O L T A X R O L L
 T A X A B L E SECTION OF THE ROLL - 1
 N A M E S E C T I O N - T
 UNIFORM PERCENT OF VALUE IS 100.00

PAGE 1228
 VALUATION DATE-JUL 01, 2016
 TAXABLE STATUS DATE-MAR 01, 2017
 RPS155/V04/L015
 CURRENT DATE 8/24/2017

*** G R A N D T O T A L S ***

ROLL SEC	DESCRIPTION	TOTAL PARCELS	ASSESSED LAND	ASSESSED TOTAL	EXEMPT AMOUNT ----- STAR AMOUNT	TOTAL TAXABLE ----- STAR TAXABLE	TAX RATE	TOTAL TAX
	Heuvelton Cent Sch		498,000	1629,300	7,000	1,622,300		
	School Tax/Library		498,000	1629,300	435,000 7,000	1,187,300 1,622,300		23,886.21
	SPEC DIST TAXES					1,622,300		193.81
1	TAXABLE	25						24,080.02

STATE OF NEW YORK
 COUNTY - St Lawrence
 SCHOOL - Heuvelton Central
 TOWN - Oswegatchie
 SWIS - 406489

2 0 1 7 S C H O O L T A X R O L L
 T A X A B L E SECTION OF THE ROLL - 1
 OWNERS NAME SEQUENCE
 UNIFORM PERCENT OF VALUE IS 100.00

PAGE 1229
 VALUATION DATE-JUL 01, 2016
 TAXABLE STATUS DATE-MAR 01, 2017

TAX MAP PARCEL NUMBER	PROPERTY LOCATION & CLASS	ASSESSMENT	EXEMPTION CODE-----	SCHOOL
CURRENT OWNERS NAME	SCHOOL DISTRICT	LAND	TAX DESCRIPTION	TAXABLE VALUE
CURRENT OWNERS ADDRESS	PARCEL SIZE/GRID COORD	TOTAL	SPECIAL DISTRICTS	TAX AMOUNT
***** 59.004-3-42.12 *****				
	938 Cr 4			BILL 2317
59.004-3-42.12	270 Mfg housing		BAS STAR 41854	30,000
VanOrman Brandon	Heuvelton Centr 406404	11,600	Heuvelton Cent Sch	75,000
120 Hutchinson Rd	FRNT 175.00 DPTH 246.00	75,000	School Tax/Library	75,000
Ogdensburg, NY 13669	ACRES 1.00 BANK8888288			8.96
	EAST-0210012 NRTH-1700094			
	DEED BOOK 2014 PG-7377			
	FULL MARKET VALUE	75,000		
			TOTAL TAX ---	914.27**
			DATE #1	10/02/17
			AMT DUE	914.27
***** 71.002-2-14.5 *****				
	120 Hutchinson Rd			BILL 2318
71.002-2-14.5	270 Mfg housing		BAS STAR 41854	30,000
Vanorman Ronda (Roach) L	Heuvelton Centr 406404	12,800	Heuvelton Cent Sch	35,000
120 Hutchinson Rd	FRNT 304.00 DPTH	35,000	School Tax/Library	35,000
Ogdensburg, NY 13669	ACRES 2.30			4.18
	EAST-0212483 NRTH-1689271			
	DEED BOOK 1111 PG-455			
	FULL MARKET VALUE	35,000		
			TOTAL TAX ---	104.77**
			DATE #1	10/02/17
			AMT DUE	104.77
***** 71.056-1-4.1 *****				
	146 River Ln/prvt			BILL 2319
71.056-1-4.1	210 1 Family Res - WTRFNT		Heuvelton Cent Sch	50,000
Vest Cameron	Heuvelton Centr 406404	17,100	School Tax/Library	50,000
Vest Josette	102011sp50000	50,000		5.97
6681 County Road 12	Re:215'wf			
Naples, NY 14512	215'wfx118x219x107			
	FRNT 215.00 DPTH 170.00			
	EAST-0202610 NRTH-1687316			
	DEED BOOK 2011 PG-17767			
	FULL MARKET VALUE	50,000		
			TOTAL TAX ---	1,011.88**
			DATE #1	10/02/17
			AMT DUE	1,011.88
***** 71.001-4-4.2 *****				
	71 Lee Dr/prvt			BILL 2320
71.001-4-4.2	240 Rural res - WTRFNT		ENH STAR 41834	65,500
Vest Owen	Heuvelton Centr 406404	50,000	Heuvelton Cent Sch	70,000
PO Box 511	Re:0899sp20000vacwf	70,000	School Tax/Library	70,000
Ogdensburg, NY 13669	637'wf			8.36
	ACRES 14.80			
	EAST-0200738 NRTH-1692136			
	DEED BOOK 1999 PG-16667			
	FULL MARKET VALUE	70,000		
			TOTAL TAX ---	98.89**
			DATE #1	10/02/17
			AMT DUE	98.89



STATE OF NEW YORK
 COUNTY - St Lawrence
 SCHOOL - Heuvelton Central
 TOWN - Oswegatchie
 SWIS - 406489

2 0 1 7 S C H O O L T A X R O L L
 T A X A B L E SECTION OF THE ROLL - 1
 OWNERS NAME SEQUENCE
 UNIFORM PERCENT OF VALUE IS 100.00

PAGE 1230
 VALUATION DATE-JUL 01, 2016
 TAXABLE STATUS DATE-MAR 01, 2017

TAX MAP PARCEL NUMBER	PROPERTY LOCATION & CLASS	ASSESSMENT	EXEMPTION CODE-----	SCHOOL
CURRENT OWNERS NAME	SCHOOL DISTRICT	LAND	TAX DESCRIPTION	TAXABLE VALUE
CURRENT OWNERS ADDRESS	PARCEL SIZE/GRID COORD	TOTAL	SPECIAL DISTRICTS	TAX AMOUNT
***** 59.004-3-2.11 *****				
59.004-3-2.11	5434 Sh 812			ACCT 1- 45-14.1
Vinch Carrie F	210 1 Family Res		Heuvelton Cent Sch	BILL 2321
5440 State Highway 812	Heuvelton Centr 406404	12,200	School Tax/Library	50,000
Ogdensburg, NY 13669	155x259x30x135x288	50,000		1,005.91
	FRNT 155.00 DPTH 274.00			50,000
	ACRES 1.00			
	EAST-0209077 NRTH-1700004			
	DEED BOOK 1110 PG-94			
	FULL MARKET VALUE	50,000		
			TOTAL TAX ---	1,011.88**
			DATE #1	10/02/17
			AMT DUE	1,011.88
***** 71.003-2-36 *****				
71.003-2-36	508 Lost Village Rd			BILL 2322
Vinch Tammy A	270 Mfg housing		BAS STAR 41854	30,000
508 Lost Village Rd	Heuvelton Centr 406404	14,800	Heuvelton Cent Sch	1,005.91
Ogdensburg, NY 13669	Easement 2014/682	50,000	School Tax/Library	50,000
	661'rf			5,97
	FRNT 550.00 DPTH			
	ACRES 6.30			
	EAST-0198720 NRTH-1683204			
	DEED BOOK 2004 PG-8605			
	FULL MARKET VALUE	50,000		
			TOTAL TAX ---	408.33**
			DATE #1	10/02/17
			AMT DUE	408.33
***** 59.004-3-2.2 *****				
59.004-3-2.2	5440 Sh 812			ACCT 1- 45-14.5
Vinch Timmy A	210 1 Family Res		BAS STAR 41854	BILL 2323
5440 State Highway 812	Heuvelton Centr 406404	15,200	Heuvelton Cent Sch	30,000
Ogdensburg, NY 13669-4316	FRNT 25.00 DPTH	102,500	School Tax/Library	2,062.11
	ACRES 7.00 BANK8888288			12.24
	EAST-0209345 NRTH-1700445			
	DEED BOOK 1075 PG-382			
	FULL MARKET VALUE	102,500		
			TOTAL TAX ---	1,470.80**
			DATE #1	10/02/17
			AMT DUE	1,470.80
***** 71.001-1-3.21 *****				
71.001-1-3.21	5483 Cr 6			BILL 2324
Volans Richard C (Lu)	210 1 Family Res		ENH STAR 41834	65,500
Volans Ruby J (Lu)	Heuvelton Centr 406404	12,400	Heuvelton Cent Sch	1,669.80
5483 County Route 6	1.14A(D) + 0.43A(D)	83,000	School Tax/Library	83,000
Ogdensburg, NY 13669	FRNT 379.00 DPTH			9.91
	ACRES 1.40			
	EAST-0194910 NRTH-1693841			
	DEED BOOK 2004 PG-5369			
	FULL MARKET VALUE	83,000		
			TOTAL TAX ---	361.98**
			DATE #1	10/02/17
			AMT DUE	361.98

STATE OF NEW YORK
 COUNTY - St Lawrence
 SCHOOL - Heuvelton Central
 TOWN - Oswegatchie
 SWIS - 406489

2 0 1 7 S C H O O L T A X R O L L
 T A X A B L E SECTION OF THE ROLL - 1
 N A M E S E C T I O N - V
 UNIFORM PERCENT OF VALUE IS 100.00

PAGE 1231
 VALUATION DATE-JUL 01, 2016
 TAXABLE STATUS DATE-MAR 01, 2017
 RPS155/V04/L015
 CURRENT DATE 8/24/2017

*** S P E C I A L D I S T R I C T S U M M A R Y ***

CODE	DISTRICT NAME	TOTAL PARCELS	EXTENSION TYPE	EXTENSION VALUE	AD VALOREM VALUE	EXEMPT AMOUNT	TAXABLE VALUE	TOTAL TAX
------	---------------	---------------	----------------	-----------------	------------------	---------------	---------------	-----------

NO SPECIAL DISTRICTS AT THIS LEVEL

*** S C H O O L D I S T R I C T S U M M A R Y ***

CODE	DISTRICT NAME	TOTAL PARCELS	ASSESSED LAND	ASSESSED TOTAL	EXEMPT AMOUNT	TOTAL TAXABLE	TOTAL TAX
					----- STAR AMOUNT	----- STAR TAXABLE	
	Heuvelton Central	8	146,100	515,500		515,500	
406404					251,000	264,500	5,382.80
	S U B - T O T A L	8	146,100	515,500		515,500	
	S U B - T O T A L (CONT)				251,000	264,500	5,382.80
	T O T A L	8	146,100	515,500		515,500	
	T O T A L (CONT)				251,000	264,500	5,382.80

*** S Y S T E M C O D E S S U M M A R Y ***

NO SYSTEM EXEMPTIONS AT THIS LEVEL

*** E X E M P T I O N S U M M A R Y ***

CODE	DESCRIPTION	TOTAL PARCELS	SCHOOL
41834	ENH STAR	2	131,000
41854	BAS STAR	4	120,000
	T O T A L	6	251,000

STATE OF NEW YORK
 COUNTY - St Lawrence
 SCHOOL - Heuvelton Central
 TOWN - Oswegatchie
 SWIS - 406489

2 0 1 7 S C H O O L T A X R O L L
 T A X A B L E SECTION OF THE ROLL - 1
 N A M E S E C T I O N - V
 UNIFORM PERCENT OF VALUE IS 100.00

PAGE 1232
 VALUATION DATE-JUL 01, 2016
 TAXABLE STATUS DATE-MAR 01, 2017
 RPS155/V04/L015
 CURRENT DATE 8/24/2017

*** G R A N D T O T A L S ***

ROLL SEC	DESCRIPTION	TOTAL PARCELS	ASSESSED LAND	ASSESSED TOTAL	EXEMPT AMOUNT ----- STAR AMOUNT	TOTAL TAXABLE ----- STAR TAXABLE	TAX RATE	TOTAL TAX
	Heuvelton Cent Sch		146,100	515,500		515,500		
	School Tax/Library		146,100	515,500	251,000	264,500		5,321.24
	SPEC DIST TAXES					515,500		61.56
1	TAXABLE	8						5,382.80

STATE OF NEW YORK
 COUNTY - St Lawrence
 SCHOOL - Heuvelton Central
 TOWN - Oswegatchie
 SWIS - 406489

2 0 1 7 S C H O O L T A X R O L L
 T A X A B L E SECTION OF THE ROLL - 1
 OWNERS NAME SEQUENCE
 UNIFORM PERCENT OF VALUE IS 100.00

PAGE 1233
 VALUATION DATE-JUL 01, 2016
 TAXABLE STATUS DATE-MAR 01, 2017

TAX MAP PARCEL NUMBER	PROPERTY LOCATION & CLASS	ASSESSMENT	EXEMPTION CODE-----	SCHOOL
CURRENT OWNERS NAME	SCHOOL DISTRICT	LAND	TAX DESCRIPTION	TAXABLE VALUE
CURRENT OWNERS ADDRESS	PARCEL SIZE/GRID COORD	TOTAL	SPECIAL DISTRICTS	TAX AMOUNT
***** 70.004-1-41 *****				
	1529 Middle Rd			BILL 2325
70.004-1-41	210 1 Family Res		ENH STAR 41834	65,500
Warden Renee B	Heuvelton Centr 406404	11,000	Heuvelton Cent Sch	1,508.86
1529 Middle Rd	149x290x172x338	75,000	School Tax/Library	8.96
Ogdensburg, NY 13669	FRNT 149.00 DPTH 289.00			
	EAST-0190862 NRTH-1685060			
	DEED BOOK 2007 PG-15245			
	FULL MARKET VALUE	75,000		
			TOTAL TAX ---	200.08**
			DATE #1	10/02/17
			AMT DUE	200.08
***** 59.052-1-10 *****				
	51 Old State Rd			BILL 2326
59.052-1-10	210 1 Family Res		BAS STAR 41854	30,000
Warner Peter T	Heuvelton Centr 406404	12,700	Heuvelton Cent Sch	1,710.04
51 Old State Rd	Re:05sp84900/09sp44000	85,000	School Tax/Library	10.15
Ogdensburg, NY 13669	FRNT 83.00 DPTH			
	ACRES 2.00 BANK8888288			
	EAST-0214674 NRTH-1704258			
	DEED BOOK 2009 PG-13971			
	FULL MARKET VALUE	85,000		
			TOTAL TAX ---	1,116.65**
			DATE #1	10/02/17
			AMT DUE	1,116.65
***** 70.004-1-12.22 *****				
	295 Bromaghin Rd			ACCT 1-40-11.122 BILL 2327
70.004-1-12.22	270 Mfg housing		BAS STAR 41854	30,000
Warren John P	Heuvelton Centr 406404	12,400	Heuvelton Cent Sch	663.90
Warren Vicky L	FRNT 150.00 DPTH	33,000	School Tax/Library	3.94
295 Bromaghin Rd	ACRES 1.50			
Ogdensburg, NY 13669	EAST-0185610 NRTH-1685627			
	DEED BOOK 1052 PG-00710			
	FULL MARKET VALUE	33,000		
			TOTAL TAX ---	64.29**
			DATE #1	10/02/17
			AMT DUE	64.29
***** 71.004-2-12.1 *****				
	439A,439B Horseshoe Rd			ACCT 1- 97- 9 BILL 2328
71.004-2-12.1	270 Mfg housing - WTRFNT		Heuvelton Cent Sch	1,428.39
Weaver Walter F Jr (LU)	Heuvelton Centr 406404	21,000	School Tax/Library	8.48
54 Nixon Dr	100'wf	71,000		
Rochester, NY 14622	Seas Mh/oswegatchie Rvr			
	FRNT 100.00 DPTH 410.00			
	EAST-0211993 NRTH-1681207			
	DEED BOOK 2011 PG-8808			
	FULL MARKET VALUE	71,000		
			TOTAL TAX ---	1,436.87**
			DATE #1	10/02/17
			AMT DUE	1,436.87

STATE OF NEW YORK
 COUNTY - St Lawrence
 SCHOOL - Heuvelton Central
 TOWN - Oswegatchie
 SWIS - 406489

2 0 1 7 S C H O O L T A X R O L L
 T A X A B L E SECTION OF THE ROLL - 1
 OWNERS NAME SEQUENCE
 UNIFORM PERCENT OF VALUE IS 100.00

PAGE 1234
 VALUATION DATE-JUL 01, 2016
 TAXABLE STATUS DATE-MAR 01, 2017

TAX MAP PARCEL NUMBER	PROPERTY LOCATION & CLASS	ASSESSMENT	EXEMPTION CODE-----	SCHOOL
CURRENT OWNERS NAME	SCHOOL DISTRICT	LAND	TAX DESCRIPTION	TAXABLE VALUE
CURRENT OWNERS ADDRESS	PARCEL SIZE/GRID COORD	TOTAL	SPECIAL DISTRICTS	TAX AMOUNT
***** 71.056-1-10.1 *****				
	160 River Ln/prvt			ACCT 1- 25-11 BILL 2329
71.056-1-10.1	260 Seasonal res - WTRFNT		Heuvelton Cent Sch	35,000 704.13
Weida Scott A	Heuvelton Centr 406404	35,000	School Tax/Library	35,000 4.18
Weida Mandy L	75'wfx218x75x196	35,000		
4282 Whengreen Rd	FRNT 75.00 DPTH 207.00			
Nicholson, PA 18446	EAST-0202920 NRTH-1687119			
	DEED BOOK 2012 PG-10696			
	FULL MARKET VALUE	35,000		
			TOTAL TAX ---	708.31**
			DATE #1	10/02/17
			AMT DUE	708.31
***** 59.052-1-4.1 *****				
	13 Old State Rd			ACCT 1- 87-14 BILL 2330
59.052-1-4.1	210 1 Family Res		BAS STAR 41854	30,000
Weidner Daniel M & Noele	Heuvelton Centr 406404	12,500	Heuvelton Cent Sch	112,500 2,263.29
Weidner Cathy M	Re:Residence started	112,500	School Tax/Library	112,500 13.44
13 Old State Rd	ACRES 2.00 BANK8888288			
Ogdensburg, NY 13669	EAST-0215819 NRTH-1704360			
	DEED BOOK 2011 PG-9753			
	FULL MARKET VALUE	112,500		
			TOTAL TAX ---	1,673.18**
			DATE #1	10/02/17
			AMT DUE	1,673.18
***** 71.003-2-27.11 *****				
	461 Lost Village Rd			ACCT 1- 99- 9 BILL 2331
71.003-2-27.11	314 Rural vac<10		Heuvelton Cent Sch	10,000 201.18
Weiler Karon Dunn	Heuvelton Centr 406404	10,000	School Tax/Library	10,000 1.19
11 Woodside Terrace	FRNT 397.00 DPTH	10,000		
Whitesboro, NY 13492	ACRES 2.70			
	EAST-0198341 NRTH-1682226			
	DEED BOOK 2006 PG-6218			
	FULL MARKET VALUE	10,000		
			TOTAL TAX ---	202.37**
			DATE #1	10/02/17
			AMT DUE	202.37
***** 86.001-3-4 *****				
	4337 Sh 812			ACCT 1- 39-10. 1 BILL 2332
86.001-3-4	240 Rural res		BAS STAR 41854	30,000
Weldon John	Heuvelton Centr 406404	28,300	Heuvelton Cent Sch	75,000 1,508.86
Weldon Marianne	ACRES 40.70	75,000	School Tax/Library	75,000 8.96
4337 State Highway 812	EAST-0224526 NRTH-1677067			
Heuvelton, NY 13654	DEED BOOK 913 PG-00052			
	FULL MARKET VALUE	75,000		
			TOTAL TAX ---	914.27**
			DATE #1	10/02/17
			AMT DUE	914.27

STATE OF NEW YORK
 COUNTY - St Lawrence
 SCHOOL - Heuvelton Central
 TOWN - Oswegatchie
 SWIS - 406489

2 0 1 7 S C H O O L T A X R O L L
 T A X A B L E SECTION OF THE ROLL - 1
 OWNERS NAME SEQUENCE
 UNIFORM PERCENT OF VALUE IS 100.00

PAGE 1235
 VALUATION DATE-JUL 01, 2016
 TAXABLE STATUS DATE-MAR 01, 2017

TAX MAP PARCEL NUMBER	PROPERTY LOCATION & CLASS	ASSESSMENT	EXEMPTION CODE-----	SCHOOL
CURRENT OWNERS NAME	SCHOOL DISTRICT	LAND	TAX DESCRIPTION	TAXABLE VALUE
CURRENT OWNERS ADDRESS	PARCEL SIZE/GRID COORD	TOTAL	SPECIAL DISTRICTS	TAX AMOUNT
***** 86.001-3-6.1 *****				
86.001-3-6.1	Sh 812			ACCT 1-103- 8
Weldon John	322 Rural vac>10		Heuvelton Cent Sch	BILL 2333
Weldon Marianne	Heuvelton Centr 406404	10,000	School Tax/Library	201.18
4337 State Highway 812	ACRES 20.40	10,000		1.19
Heuvelton, NY 13654	EAST-0224746 NRTH-1678375			
	DEED BOOK 950 PG-01091			
	FULL MARKET VALUE	10,000		
TOTAL TAX ---				202.37**
				DATE #1 10/02/17
				AMT DUE 202.37
***** 86.001-3-5 *****				
86.001-3-5	4333 Sh 812			ACCT 1- 39-10.2
Weldon John P	210 1 Family Res		Heuvelton Cent Sch	BILL 2334
Weldon Marianne	Heuvelton Centr 406404	12,300	School Tax/Library	3,017.72
4337 State Highway 812	Re:New Ranch w/att gar	150,000		17.92
Heuvelton, NY 13654	160x365x160x357			
	FRNT 160.00 DPTH			
	ACRES 1.20			
	EAST-0225619 NRTH-1677585			
	DEED BOOK 944 PG-00605			
	FULL MARKET VALUE	150,000		
TOTAL TAX ---				3,035.64**
				DATE #1 10/02/17
				AMT DUE 3,035.64
***** 72.004-1-7.111 *****				
72.004-1-7.111	1636 Cr 15			ACCT 1- 51-12.2
Wells Cecil	270 Mfg housing		ENH STAR 41834	BILL 2335
Wells Jean	Heuvelton Centr 406404	18,000	Heuvelton Cent Sch	65,500
1636 County Route 15	FRNT 402.00 DPTH 428.00	83,000	School Tax/Library	1,669.80
Heuvelton, NY 13654	ACRES 3.50			9.91
	EAST-0231434 NRTH-1681264			
	DEED BOOK 909 PG-372			
	FULL MARKET VALUE	83,000		
TOTAL TAX ---				361.98**
				DATE #1 10/02/17
				AMT DUE 361.98
***** 59.004-3-9 *****				
59.004-3-9	996,998 Cr 4			ACCT 1- 51-12.2
Wells Dorothy L (LU)	210 1 Family Res		ENH STAR 41834	BILL 2336
996 County Route 4	Heuvelton Centr 406404	9,900	Heuvelton Cent Sch	65,500
Ogdensburg, NY 13669	FRNT 130.00 DPTH 217.00	93,000	School Tax/Library	1,870.98
	BANK8888288			11.11
	EAST-0211105 NRTH-1700849			
PRIOR OWNER ON 3/01/2017	DEED BOOK 2017 PG-5080			
Wells David P	FULL MARKET VALUE	93,000		
TOTAL TAX ---				564.36**
				DATE #1 10/02/17
				AMT DUE 564.36

STATE OF NEW YORK
 COUNTY - St Lawrence
 SCHOOL - Heuvelton Central
 TOWN - Oswegatchie
 SWIS - 406489

2 0 1 7 S C H O O L T A X R O L L
 T A X A B L E SECTION OF THE ROLL - 1
 OWNERS NAME SEQUENCE
 UNIFORM PERCENT OF VALUE IS 100.00

PAGE 1236
 VALUATION DATE-JUL 01, 2016
 TAXABLE STATUS DATE-MAR 01, 2017

TAX MAP PARCEL NUMBER	PROPERTY LOCATION & CLASS	ASSESSMENT	EXEMPTION CODE-----	SCHOOL
CURRENT OWNERS NAME	SCHOOL DISTRICT	LAND	TAX DESCRIPTION	TAXABLE VALUE
CURRENT OWNERS ADDRESS	PARCEL SIZE/GRID COORD	TOTAL	SPECIAL DISTRICTS	TAX AMOUNT
***** 71.061-1-12 *****				
	5115 Cr 6			ACCT 1- 53-13.1 BILL 2337
71.061-1-12	210 1 Family Res		BAS STAR 41854	30,000
Wells Jarred A	Heuvelton Centr 406404	12,600	Heuvelton Cent Sch	75,000 1,508.86
Wells Jordan M	FRNT 271.00 DPTH 327.00	75,000	School Tax/Library	75,000 8.96
5115 County Route 6	ACRES 1.90 BANK8888288			
Ogdensburg, NY 13669	EAST-0193798 NRTH-1685045			
	DEED BOOK 2010 PG-19704			
	FULL MARKET VALUE	75,000		
			TOTAL TAX ---	914.27**
			DATE #1	10/02/17
			AMT DUE	914.27
***** 85.001-1-8 *****				
	375 Lost Village Rd			ACCT 1- 98- 2 BILL 2338
85.001-1-8	240 Rural res		ENH STAR 41834	65,500
Wells Nathaniel	Heuvelton Centr 406404	72,000	Heuvelton Cent Sch	160,000 3,218.90
Wells Lois	ACRES 115.40	160,000	School Tax/Library	160,000 19.11
PO Box 22	EAST-0197215 NRTH-1680187			
Ogdensburg, NY 13669	DEED BOOK 00972 PG-00193			
	FULL MARKET VALUE	160,000		
			TOTAL TAX ---	1,920.27**
			DATE #1	10/02/17
			AMT DUE	1,920.27
***** 59.065-1-18 *****				
	248 Delaney Rd			ACCT 1- 58-12 BILL 2339
59.065-1-18	210 1 Family Res		Heuvelton Cent Sch	115,000 2,313.58
Welsh Daniel	Heuvelton Centr 406404	10,200	School Tax/Library	115,000 13.74
Welsh Deborah	Re:09sp123500	115,000		
248 Delaney Rd	FRNT 300.00 DPTH 200.00			
Ogdensburg, NY 13669	ACRES 1.30			
	EAST-0206225 NRTH-1700967			
	DEED BOOK 2016 PG-8644			
	FULL MARKET VALUE	115,000		
			TOTAL TAX ---	2,327.32**
			DATE #1	10/02/17
			AMT DUE	2,327.32
***** 71.003-2-27.31 *****				
	485 Lost Village Rd			BILL 2340
71.003-2-27.31	270 Mfg housing		Heuvelton Cent Sch	31,000 623.66
West Lawrence	Heuvelton Centr 406404	12,500	School Tax/Library	31,000 3.70
West Carol	Re:0805sp14000vac	31,000		
695 County Route 4	FRNT 139.00 DPTH			
Ogdensburg, NY 13669	ACRES 1.60			
	EAST-0198297 NRTH-1682416			
	DEED BOOK 2005 PG-13054			
	FULL MARKET VALUE	31,000		
			TOTAL TAX ---	627.36**
			DATE #1	10/02/17
			AMT DUE	627.36

STATE OF NEW YORK
 COUNTY - St Lawrence
 SCHOOL - Heuvelton Central
 TOWN - Oswegatchie
 SWIS - 406489

2 0 1 7 S C H O O L T A X R O L L
 T A X A B L E SECTION OF THE ROLL - 1
 OWNERS NAME SEQUENCE
 UNIFORM PERCENT OF VALUE IS 100.00

PAGE 1237
 VALUATION DATE-JUL 01, 2016
 TAXABLE STATUS DATE-MAR 01, 2017

TAX MAP PARCEL NUMBER	PROPERTY LOCATION & CLASS	ASSESSMENT	EXEMPTION CODE-----	SCHOOL
CURRENT OWNERS NAME	SCHOOL DISTRICT	LAND	TAX DESCRIPTION	TAXABLE VALUE
CURRENT OWNERS ADDRESS	PARCEL SIZE/GRID COORD	TOTAL	SPECIAL DISTRICTS	TAX AMOUNT
***** 71.002-1-11.1 *****				
695 Cr 4				ACCT 1- 98- 6 BILL 2341
71.002-1-11.1	220 2 Family Res		ENH STAR 41834	50,000
West Lawrence W	Heuvelton Centr 406404	8,700	Heuvelton Cent Sch	1,005.91
West Carol A	206x197x233x195	50,000	School Tax/Library	5.97
485 Lost Village Rd	FRNT 206.00 DPTH 196.00			
Ogdensburg, NY 13669	ACRES 1.00			
	EAST-0206255 NRTH-1694807			
PRIOR OWNER ON 3/01/2017	DEED BOOK 854 PG-146			
West Lawrence W	FULL MARKET VALUE	50,000		
TOTAL TAX ---				5.97**
				DATE #1 10/02/17
				AMT DUE 5.97
***** 71.001-1-11 *****				
5399,5406 Cr 6				ACCT 1- 80- 3 BILL 2342
71.001-1-11	210 1 Family Res		ENH STAR 41834	65,500
Weston Patricia	Heuvelton Centr 406404	11,000	Heuvelton Cent Sch	2,212.99
5399 County Route 6	Re:5406-M.H.20000	110,000	School Tax/Library	13.14
Ogdensburg, NY 13669	FRNT 300.00 DPTH			
	ACRES 1.80			
	EAST-0194154 NRTH-1691950			
	DEED BOOK 2007 PG-6598			
	FULL MARKET VALUE	110,000		
TOTAL TAX ---				908.40**
				DATE #1 10/02/17
				AMT DUE 908.40
***** 71.061-1-4 *****				
5130 Cr 6				ACCT 1- 43- 2.2 BILL 2343
71.061-1-4	411 Apartment		Heuvelton Cent Sch	90,000
Wheeler William	Heuvelton Centr 406404	12,000	School Tax/Library	1,810.63
Wheeler Carol	Re:Apartments	90,000		10.75
243 Taggart Rd	1004sp65000			
Lisbon, NY 13658	FRNT 200.00 DPTH 200.00			
	ACRES 0.92			
	EAST-0194006 NRTH-1685407			
	DEED BOOK 2004 PG-19439			
	FULL MARKET VALUE	90,000		
TOTAL TAX ---				1,821.38**
				DATE #1 10/02/17
				AMT DUE 1,821.38

STATE OF NEW YORK
 COUNTY - St Lawrence
 SCHOOL - Heuvelton Central
 TOWN - Oswegatchie
 SWIS - 406489

2 0 1 7 S C H O O L T A X R O L L
 T A X A B L E SECTION OF THE ROLL - 1
 OWNERS NAME SEQUENCE
 UNIFORM PERCENT OF VALUE IS 100.00

PAGE 1238
 VALUATION DATE-JUL 01, 2016
 TAXABLE STATUS DATE-MAR 01, 2017

TAX MAP PARCEL NUMBER	PROPERTY LOCATION & CLASS	ASSESSMENT	EXEMPTION CODE-----	SCHOOL
CURRENT OWNERS NAME	SCHOOL DISTRICT	LAND	TAX DESCRIPTION	TAXABLE VALUE
CURRENT OWNERS ADDRESS	PARCEL SIZE/GRID COORD	TOTAL	SPECIAL DISTRICTS	TAX AMOUNT
***** 71.003-2-20.112 *****				
71.003-2-20.112	Spile Bridge Rd			BILL 2344
Whitton Archie M	321 Abandoned ag		Ag Distric 41720	8,289
Whitton Linda	Heuvelton Centr 406404	15,000	Heuvelton Cent Sch	135.01
835 County Route 20	FRNT 328.00 DPTH	15,000	School Tax/Library	0.80
Richville, NY 13681	ACRES 16.70			
	EAST-0199778 NRTH-1682938			
	DEED BOOK 2004 PG-16351			
MAY BE SUBJECT TO PAYMENT	FULL MARKET VALUE	15,000		
UNDER AGDIST LAW TIL 2021				
TOTAL TAX ---				135.81**
				DATE #1 10/02/17
				AMT DUE 135.81
***** 72.003-3-7 *****				
4496A,B & 4500 Sh 812			ACCT 1-100- 8	BILL 2345
72.003-3-7	240 Rural res		ENH STAR 41834	65,500
Willard John A	Heuvelton Centr 406404	26,700	Heuvelton Cent Sch	3,218.90
4496 State Highway 812	Re:apartments, Res &	160,000	School Tax/Library	19.11
Heuvelton, NY 13654	Slaughter House			
	ACRES 20.00			
	EAST-0223932 NRTH-1681864			
	DEED BOOK 1050 PG-00386			
	FULL MARKET VALUE	160,000		
TOTAL TAX ---				1,920.27**
				DATE #1 10/02/17
				AMT DUE 1,920.27
***** 72.003-3-5 *****				
4520A,B,C Sh 812			ACCT 1-100- 9	BILL 2346
72.003-3-5	113 Cattle farm		Silo 42100	100
Willard Ward (Estate)	Heuvelton Centr 406404	40,300	Heuvelton Cent Sch	3,015.70
Willard John	2 Houses	150,000	School Tax/Library	17.91
4496 State Highway 812	ACRES 94.90			
Heuvelton, NY 13654	EAST-0224319 NRTH-1683008			
	DEED BOOK 427 PG-00513			
	FULL MARKET VALUE	150,000		
TOTAL TAX ---				3,033.61**
				DATE #1 10/02/17
				AMT DUE 3,033.61
***** 86.001-3-15 *****				
Mt Alone Rd			ACCT 1-100-10	BILL 2347
86.001-3-15	323 Vacant rural		Heuvelton Cent Sch	134.79
Willard Ward (Estate)	Heuvelton Centr 406404	6,700	School Tax/Library	0.80
Willard John	Re:Rear Land no frontage	6,700		
4496 State Highway 812	ACRES 20.80			
Heuvelton, NY 13654	EAST-0225668 NRTH-1672597			
	DEED BOOK 652 PG-00532			
	FULL MARKET VALUE	6,700		
TOTAL TAX ---				135.59**
				DATE #1 10/02/17
				AMT DUE 135.59

STATE OF NEW YORK
 COUNTY - St Lawrence
 SCHOOL - Heuvelton Central
 TOWN - Oswegatchie
 SWIS - 406489

2 0 1 7 S C H O O L T A X R O L L
 T A X A B L E SECTION OF THE ROLL - 1
 OWNERS NAME SEQUENCE
 UNIFORM PERCENT OF VALUE IS 100.00

PAGE 1239
 VALUATION DATE-JUL 01, 2016
 TAXABLE STATUS DATE-MAR 01, 2017

TAX MAP PARCEL NUMBER	PROPERTY LOCATION & CLASS	ASSESSMENT	EXEMPTION CODE-----	SCHOOL
CURRENT OWNERS NAME	SCHOOL DISTRICT	LAND	TAX DESCRIPTION	TAXABLE VALUE
CURRENT OWNERS ADDRESS	PARCEL SIZE/GRID COORD	TOTAL	SPECIAL DISTRICTS	TAX AMOUNT
*****				72.004-1-13.12 *****
1727 Cr 15				BILL 2348
72.004-1-13.12	210 1 Family Res		ENH STAR 41834	45,000
Williams Donald E	Heuvelton Centr 406404	12,200	Heuvelton Cent Sch	905.31
PO Box 621	Re:old Sty 2.0 Sty	45,000	School Tax/Library	5.38
Heuvelton, NY 13654	135x372x150x287			
	FRNT 135.00 DPTH			
	ACRES 1.00 BANK8888288			
	EAST-0229360 NRTH-1681806			
	DEED BOOK 1999 PG-12477			
	FULL MARKET VALUE	45,000		
			TOTAL TAX ---	5.38**
				DATE #1 10/02/17
				AMT DUE 5.38
*****				72.001-4-3 *****
96 Mcilwee Rd				ACCT 1- 43-15.11 BILL 2349
72.001-4-3	210 1 Family Res		BAS STAR 41854	30,000
Wilson Bruce L Jr	Heuvelton Centr 406404	14,100	Heuvelton Cent Sch	1,609.45
Alers Elizabeth	FRNT 281.00 DPTH 774.00	80,000	School Tax/Library	9.56
PO Box 562	ACRES 4.80			
Heuvelton, NY 13654	EAST-0219080 NRTH-1688983			
	DEED BOOK 2013 PG-19802			
	FULL MARKET VALUE	80,000		
			TOTAL TAX ---	1,015.47**
				DATE #1 10/02/17
				AMT DUE 1,015.47
*****				71.002-1-15.3 *****
2 Delaney Rd				ACCT 1- 52-14.4 BILL 2350
71.002-1-15.3	270 Mfg housing		BAS STAR 41854	23,000
Wilson Gary G	Heuvelton Centr 406404	12,000	Heuvelton Cent Sch	462.72
Simmons (Estate) Mavis	FRNT 200.00 DPTH 200.00	23,000	School Tax/Library	2.75
2 Delaney Rd	EAST-0207388 NRTH-1695487			
Ogdensburg, NY 13669	DEED BOOK 960 PG-00186			
	FULL MARKET VALUE	23,000		
			TOTAL TAX ---	2.75**
				DATE #1 10/02/17
				AMT DUE 2.75
*****				60.001-1-9 *****
5916 Sh 68				ACCT 1- 60- 7.2 BILL 2351
60.001-1-9	210 1 Family Res		BAS STAR 41854	30,000
Winters, Stewart Darlene	Heuvelton Centr 406404	10,800	Heuvelton Cent Sch	1,106.50
5916 State Highway 68	150x200x126x200	55,000	School Tax/Library	6.57
Ogdensburg, NY 13669	FRNT 150.00 DPTH 200.00			
	EAST-0217437 NRTH-1704930			
	DEED BOOK 963 PG-00657			
	FULL MARKET VALUE	55,000		
			TOTAL TAX ---	509.52**
				DATE #1 10/02/17
				AMT DUE 509.52
*****				*****

STATE OF NEW YORK
 COUNTY - St Lawrence
 SCHOOL - Heuvelton Central
 TOWN - Oswegatchie
 SWIS - 406489

2 0 1 7 S C H O O L T A X R O L L
 T A X A B L E SECTION OF THE ROLL - 1
 OWNERS NAME SEQUENCE
 UNIFORM PERCENT OF VALUE IS 100.00

PAGE 1240
 VALUATION DATE-JUL 01, 2016
 TAXABLE STATUS DATE-MAR 01, 2017

TAX MAP PARCEL NUMBER	PROPERTY LOCATION & CLASS	ASSESSMENT	EXEMPTION CODE-----	SCHOOL
CURRENT OWNERS NAME	SCHOOL DISTRICT	LAND	TAX DESCRIPTION	TAXABLE VALUE
CURRENT OWNERS ADDRESS	PARCEL SIZE/GRID COORD	TOTAL	SPECIAL DISTRICTS	TAX AMOUNT
***** 72.003-2-13 *****				
5148 Cr 10				ACCT 1-101- 9 BILL 2352
72.003-2-13	541 Bowling alley		Heuvelton Cent Sch	70,400 1,416.31
Witherell Grant David	Heuvelton Centr 406404	20,000	School Tax/Library	70,400 8.41
PO Box 317	FRNT 200.00 DPTH 175.00	70,400		
Heuvelton, NY 13654	EAST-0222413 NRTH-1686955			
	DEED BOOK 2005 PG-15198			
	FULL MARKET VALUE	70,400		
TOTAL TAX ---				1,424.72**
				DATE #1 10/02/17
				AMT DUE 1,424.72
***** 72.003-4-2.12 *****				
95 Horseshoe Rd				BILL 2353
72.003-4-2.12	270 Mfg housing		BAS STAR 41854	30,000
Wood Brandon	Heuvelton Centr 406404	10,300	Heuvelton Cent Sch	40,000 804.72
95 Horseshoe Rd	475'ff	40,000	School Tax/Library	40,000 4.78
Heuvelton, NY 13654	ACRES 3.40			
	EAST-0219100 NRTH-1682762			
	DEED BOOK 2013 PG-11689			
	FULL MARKET VALUE	40,000		
TOTAL TAX ---				205.96**
				DATE #1 10/02/17
				AMT DUE 205.96
***** 72.001-1-16.12 *****				
182 Mcilwee Rd				BILL 2354
72.001-1-16.12	210 1 Family Res		ENH STAR 41834	65,500
Wood Clarence	Heuvelton Centr 406404	22,700	Heuvelton Cent Sch	120,000 2,414.17
Wood Linda	FRNT 279.00 DPTH	120,000	School Tax/Library	120,000 14.33
182 Mcilwee Rd	ACRES 4.90			
Heuvelton, NY 13654	EAST-0218932 NRTH-1690366			
	DEED BOOK 1998 PG-3540			
	FULL MARKET VALUE	120,000		
TOTAL TAX ---				1,110.77**
				DATE #1 10/02/17
				AMT DUE 1,110.77
***** 72.001-1-18 *****				
Mcilwee Rd				ACCT 1- 31-13.12 BILL 2355
72.001-1-18	323 Vacant rural		Heuvelton Cent Sch	14,000 281.65
Wood Clarence Cecil	Heuvelton Centr 406404	14,000	School Tax/Library	14,000 1.67
Wood Linda Robin	102011sp12500vac	14,000		
182 Mcilwee Rd	ACRES 17.50			
Heuvelton, NY 13654	EAST-0219520 NRTH-1691583			
	DEED BOOK 2011 PG-16015			
	FULL MARKET VALUE	14,000		
TOTAL TAX ---				283.32**
				DATE #1 10/02/17
				AMT DUE 283.32

STATE OF NEW YORK
 COUNTY - St Lawrence
 SCHOOL - Heuvelton Central
 TOWN - Oswegatchie
 SWIS - 406489

2 0 1 7 S C H O O L T A X R O L L
 T A X A B L E SECTION OF THE ROLL - 1
 OWNERS NAME SEQUENCE
 UNIFORM PERCENT OF VALUE IS 100.00

PAGE 1241
 VALUATION DATE-JUL 01, 2016
 TAXABLE STATUS DATE-MAR 01, 2017

TAX MAP PARCEL NUMBER	PROPERTY LOCATION & CLASS	ASSESSMENT	EXEMPTION CODE-----	SCHOOL
CURRENT OWNERS NAME	SCHOOL DISTRICT	LAND	TAX DESCRIPTION	TAXABLE VALUE
CURRENT OWNERS ADDRESS	PARCEL SIZE/GRID COORD	TOTAL	SPECIAL DISTRICTS	TAX AMOUNT
***** 72.001-1-16.11 *****				
72.001-1-16.11	Mcilwee Rd			ACCT 1- 57-13.1 BILL 2356
Wood Linda R	105 Vac farmland		Heuvelton Cent Sch	15,000 301.77
182 Mcilwee Rd	Heuvelton Centr 406404	15,000	School Tax/Library	15,000 1.79
Heuvelton, NY 13654	FRNT 670.00 DPTH	15,000		
	ACRES 21.50			
	EAST-0219137 NRTH-1690727			
	DEED BOOK 1092 PG-1100			
	FULL MARKET VALUE	15,000		
			TOTAL TAX ---	303.56**
			DATE #1	10/02/17
			AMT DUE	303.56
***** 72.001-2-32 *****				
72.001-2-32	5211 Cr 10			BILL 2357
Woodard Robert C	210 1 Family Res		BAS STAR 41854	30,000
Woodard Lisa	Heuvelton Centr 406404	14,300	Heuvelton Cent Sch	110,000 2,212.99
5211 County Route 10	ACRES 5.30	110,000	School Tax/Library	110,000 13.14
Heuvelton, NY 13654	EAST-0223049 NRTH-1688304			
	DEED BOOK 2002 PG-10906			
	FULL MARKET VALUE	110,000		
			TOTAL TAX ---	1,622.59**
			DATE #1	10/02/17
			AMT DUE	1,622.59
***** 71.003-1-17.121 *****				
71.003-1-17.121	97 Cr 4			BILL 2358
Woods Nelson (Liv Trust)	322 Rural vac>10		Heuvelton Cent Sch	24,000 482.83
Woods Cathy (Liv Trust)	Heuvelton Centr 406404	24,000	School Tax/Library	24,000 2.87
% Kimberly Sharlow	Re:No Structure	24,000		
901 Jefferson Ave	Re:1205sp20000vac			
Ogdensburg, NY 13669	FRNT 135.00 DPTH			
	ACRES 35.40			
	EAST-0195391 NRTH-1684178			
	DEED BOOK 2008 PG-15179			
	FULL MARKET VALUE	24,000		
			TOTAL TAX ---	485.70**
			DATE #1	10/02/17
			AMT DUE	485.70
***** 72.001-1-22 *****				
72.001-1-22	197 Mcilwee Rd			ACCT 1- 31-13.2 BILL 2359
Woodside Gail Lee	270 Mfg housing		Heuvelton Cent Sch	40,000 804.72
PO Box 1174	Heuvelton Centr 406404	11,400	School Tax/Library	40,000 4.78
Andrews, TX 79714	Re:Environmental Lien	40,000		
	Re:Mary Kelley #197			
	FRNT 152.00 DPTH 433.00			
	ACRES 1.40			
	EAST-0218490 NRTH-1691511			
	DEED BOOK 1077 PG-756			
	FULL MARKET VALUE	40,000		
			TOTAL TAX ---	809.50**
			DATE #1	10/02/17
			AMT DUE	809.50



STATE OF NEW YORK
 COUNTY - St Lawrence
 SCHOOL - Heuvelton Central
 TOWN - Oswegatchie
 SWIS - 406489

2 0 1 7 S C H O O L T A X R O L L
 T A X A B L E SECTION OF THE ROLL - 1
 OWNERS NAME SEQUENCE
 UNIFORM PERCENT OF VALUE IS 100.00

PAGE 1242
 VALUATION DATE-JUL 01, 2016
 TAXABLE STATUS DATE-MAR 01, 2017

TAX MAP PARCEL NUMBER	PROPERTY LOCATION & CLASS	ASSESSMENT	EXEMPTION CODE-----	SCHOOL
CURRENT OWNERS NAME	SCHOOL DISTRICT	LAND	TAX DESCRIPTION	TAXABLE VALUE
CURRENT OWNERS ADDRESS	PARCEL SIZE/GRID COORD	TOTAL	SPECIAL DISTRICTS	TAX AMOUNT
***** 71.003-2-41 *****				
71.003-2-41	CR 4			BILL 2360
Worden Michael W	311 Res vac land		Heuvelton Cent Sch	301.77
Worden Roberta M	Heuvelton Centr 406404	15,000	School Tax/Library	1.79
6 Cotton Wood Ln	Re:08sp15000vac	15,000		
Selkirk, NY 12158-1279	FRNT 317.00 DPTH			
	ACRES 5.00			
	EAST-0200247 NRTH-1688167			
	DEED BOOK 2008 PG-9766			
	FULL MARKET VALUE	15,000		
TOTAL TAX ---				303.56**
				DATE #1 10/02/17
				AMT DUE 303.56
***** 71.003-2-42 *****				
305 Cr 4				
71.003-2-42	210 1 Family Res		Heuvelton Cent Sch	BILL 2361
Worden Michael W	Heuvelton Centr 406404	17,600	School Tax/Library	2,736.06
Worden Roberta M	Re:0904sp110000	136,000		16.25
6 Cotton Wood Ln	FRNT 318.00 DPTH			
Selkirk, NY 12158-1279	ACRES 5.00			
	EAST-0200073 NRTH-1687951			
	DEED BOOK 2004 PG-19039			
	FULL MARKET VALUE	136,000		
TOTAL TAX ---				2,752.31**
				DATE #1 10/02/17
				AMT DUE 2,752.31
***** 59.004-3-38 *****				
Sh 812				
59.004-3-38	321 Abandoned ag		Heuvelton Cent Sch	ACCT 1- 50-14 BILL 2362
Wright William	Heuvelton Centr 406404	10,000	School Tax/Library	201.18
5283 State Highway 812	Re:2010sp6500vac	10,000		1.19
Ogdensburg, NY 13669	ACRES 13.90			
	EAST-0211326 NRTH-1697130			
	DEED BOOK 2010 PG-12103			
	FULL MARKET VALUE	10,000		
TOTAL TAX ---				202.37**
				DATE #1 10/02/17
				AMT DUE 202.37
***** 59.004-2-24 *****				
5283 Sh 812				
59.004-2-24	240 Rural res		BAS STAR 41854	ACCT 1-102- 2 BILL 2363
Wright William L	Heuvelton Centr 406404	78,600	Heuvelton Cent Sch	30,000
5283 State Highway 812	ACRES 166.50	140,000	School Tax/Library	2,816.53
Ogdensburg, NY 13669	EAST-0210462 NRTH-1696504			16.72
	DEED BOOK 1999 PG-17468			
	FULL MARKET VALUE	140,000		
TOTAL TAX ---				2,229.71**
				DATE #1 10/02/17
				AMT DUE 2,229.71

STATE OF NEW YORK
 COUNTY - St Lawrence
 SCHOOL - Heuvelton Central
 TOWN - Oswegatchie
 SWIS - 406489

2 0 1 7 S C H O O L T A X R O L L
 T A X A B L E SECTION OF THE ROLL - 1
 N A M E S E C T I O N - W
 UNIFORM PERCENT OF VALUE IS 100.00

PAGE 1243
 VALUATION DATE-JUL 01, 2016
 TAXABLE STATUS DATE-MAR 01, 2017
 RPS155/V04/L015
 CURRENT DATE 8/24/2017

*** S P E C I A L D I S T R I C T S U M M A R Y ***

CODE	DISTRICT NAME	TOTAL PARCELS	EXTENSION TYPE	EXTENSION VALUE	AD VALOREM VALUE	EXEMPT AMOUNT	TAXABLE VALUE	TOTAL TAX
------	---------------	---------------	----------------	-----------------	------------------	---------------	---------------	-----------

NO SPECIAL DISTRICTS AT THIS LEVEL

*** S C H O O L D I S T R I C T S U M M A R Y ***

CODE	DISTRICT NAME	TOTAL PARCELS	ASSESSED LAND	ASSESSED TOTAL	EXEMPT AMOUNT	TOTAL TAXABLE	TOTAL TAX
					----- STAR AMOUNT	----- STAR TAXABLE	
	Heuvelton Central	39	722,800	2732,600	8,389	2,724,211	
406404					876,500	1,847,711	37,497.81
	S U B - T O T A L	39	722,800	2732,600	8,389	2,724,211	
	S U B - T O T A L (CONT)				876,500	1,847,711	37,497.81
	T O T A L	39	722,800	2732,600	8,389	2,724,211	
	T O T A L (CONT)				876,500	1,847,711	37,497.81

*** S Y S T E M C O D E S S U M M A R Y ***

NO SYSTEM EXEMPTIONS AT THIS LEVEL

*** E X E M P T I O N S U M M A R Y ***

CODE	DESCRIPTION	TOTAL PARCELS	SCHOOL
41720	Ag Distric	1	8,289
41834	ENH STAR	9	553,500
41854	BAS STAR	11	323,000
42100	Silo	1	100
	T O T A L	22	884,889

STATE OF NEW YORK
 COUNTY - St Lawrence
 SCHOOL - Heuvelton Central
 TOWN - Oswegatchie
 SWIS - 406489

2 0 1 7 S C H O O L T A X R O L L
 T A X A B L E SECTION OF THE ROLL - 1
 N A M E S E C T I O N - W
 UNIFORM PERCENT OF VALUE IS 100.00

PAGE 1244
 VALUATION DATE-JUL 01, 2016
 TAXABLE STATUS DATE-MAR 01, 2017
 RPS155/V04/L015
 CURRENT DATE 8/24/2017

*** G R A N D T O T A L S ***

ROLL SEC	DESCRIPTION	TOTAL PARCELS	ASSESSED LAND	ASSESSED TOTAL	EXEMPT AMOUNT ----- STAR AMOUNT	TOTAL TAXABLE ----- STAR TAXABLE	TAX RATE	TOTAL TAX
	Heuvelton Cent Sch		722,800	2732,600	8,389	2,724,211		
	School Tax/Library		722,800	2732,600	876,500 8,389	1,847,711 2,724,211		37,172.41
	SPEC DIST TAXES					2,724,211		325.40
1	TAXABLE	39						37,497.81

STATE OF NEW YORK
 COUNTY - St Lawrence
 SCHOOL - Heuvelton Central
 TOWN - Oswegatchie
 SWIS - 406489

2 0 1 7 S C H O O L T A X R O L L
 T A X A B L E SECTION OF THE ROLL - 1
 OWNERS NAME SEQUENCE
 UNIFORM PERCENT OF VALUE IS 100.00

PAGE 1245
 VALUATION DATE-JUL 01, 2016
 TAXABLE STATUS DATE-MAR 01, 2017

TAX MAP PARCEL NUMBER	PROPERTY LOCATION & CLASS	ASSESSMENT	EXEMPTION CODE-----	SCHOOL
CURRENT OWNERS NAME	SCHOOL DISTRICT	LAND	TAX DESCRIPTION	TAXABLE VALUE
CURRENT OWNERS ADDRESS	PARCEL SIZE/GRID COORD	TOTAL	SPECIAL DISTRICTS	TAX AMOUNT
***** 71.002-2-6.11 *****				
	5015 Sh 812			ACCT 1- 41- 7 BILL 2364
71.002-2-6.11	210 1 Family Res		Heuvelton Cent Sch	45,000 905.31
Yoder Albert J	Heuvelton Centr 406404	14,000	School Tax/Library	45,000 5.38
Yoder Mattie	FRNT 273.00 DPTH	45,000		
326A County Route 28	ACRES 2.80			
Ogdensburg, NY 13669	EAST-0214852 NRTH-1690838			
	DEED BOOK 2014 PG-10388			
	FULL MARKET VALUE	45,000		
TOTAL TAX ---				910.69**
DATE #1				10/02/17
AMT DUE				910.69

STATE OF NEW YORK
 COUNTY - St Lawrence
 SCHOOL - Heuvelton Central
 TOWN - Oswegatchie
 SWIS - 406489

2017 SCHOOL TAX ROLL
 TAXABLE SECTION OF THE ROLL - 1
 NAME SECTION - Y
 UNIFORM PERCENT OF VALUE IS 100.00

PAGE 1246
 VALUATION DATE-JUL 01, 2016
 TAXABLE STATUS DATE-MAR 01, 2017
 RPS155/V04/L015
 CURRENT DATE 8/24/2017

*** SPECIAL DISTRICT SUMMARY ***

CODE	DISTRICT NAME	TOTAL PARCELS	EXTENSION TYPE	EXTENSION VALUE	AD VALOREM VALUE	EXEMPT AMOUNT	TAXABLE VALUE	TOTAL TAX
------	---------------	---------------	----------------	-----------------	------------------	---------------	---------------	-----------

NO SPECIAL DISTRICTS AT THIS LEVEL

*** SCHOOL DISTRICT SUMMARY ***

CODE	DISTRICT NAME	TOTAL PARCELS	ASSESSED LAND	ASSESSED TOTAL	EXEMPT AMOUNT	TOTAL TAXABLE	TOTAL TAX
					----- STAR AMOUNT	----- STAR TAXABLE	
	Heuvelton Central	1	14,000	45,000		45,000	
406404						45,000	910.69
	SUB - TOTAL	1	14,000	45,000		45,000	
	SUB - TOTAL (CONT)					45,000	910.69
	TOTAL	1	14,000	45,000		45,000	
	TOTAL (CONT)					45,000	910.69

*** SYSTEM CODES SUMMARY ***

NO SYSTEM EXEMPTIONS AT THIS LEVEL

*** EXEMPTION SUMMARY ***

NO EXEMPTIONS AT THIS LEVEL

STATE OF NEW YORK
 COUNTY - St Lawrence
 SCHOOL - Heuvelton Central
 TOWN - Oswegatchie
 SWIS - 406489

2 0 1 7 S C H O O L T A X R O L L
 T A X A B L E SECTION OF THE ROLL - 1
 N A M E S E C T I O N - Y
 UNIFORM PERCENT OF VALUE IS 100.00

PAGE 1247
 VALUATION DATE-JUL 01, 2016
 TAXABLE STATUS DATE-MAR 01, 2017
 RPS155/V04/L015
 CURRENT DATE 8/24/2017

*** G R A N D T O T A L S ***

ROLL SEC	DESCRIPTION	TOTAL PARCELS	ASSESSED LAND	ASSESSED TOTAL	EXEMPT AMOUNT ----- STAR AMOUNT	TOTAL TAXABLE ----- STAR TAXABLE	TAX RATE	TOTAL TAX
	Heuvelton Cent Sch		14,000	45,000		45,000		
	School Tax/Library		14,000	45,000		45,000		905.31
	SPEC DIST TAXES					45,000		5.38
1	TAXABLE	1						910.69

STATE OF NEW YORK
 COUNTY - St Lawrence
 SCHOOL - Heuvelton Central
 TOWN - Oswegatchie
 SWIS - 406489

2 0 1 7 S C H O O L T A X R O L L
 T A X A B L E SECTION OF THE ROLL - 1
 OWNERS NAME SEQUENCE
 UNIFORM PERCENT OF VALUE IS 100.00

PAGE 1248
 VALUATION DATE-JUL 01, 2016
 TAXABLE STATUS DATE-MAR 01, 2017

TAX MAP PARCEL NUMBER	PROPERTY LOCATION & CLASS	ASSESSMENT	EXEMPTION CODE-----	SCHOOL
CURRENT OWNERS NAME	SCHOOL DISTRICT	LAND	TAX DESCRIPTION	TAXABLE VALUE
CURRENT OWNERS ADDRESS	PARCEL SIZE/GRID COORD	TOTAL	SPECIAL DISTRICTS	TAX AMOUNT
***** 86.002-3-24 *****				
86.002-3-24	Sh 812			ACCT 1- 87- 1.2 BILL 2365
Zaleski Frances	322 Rural vac>10		Heuvelton Cent Sch	18,000 362.13
9300 Pretoria Pl Apt 3	Heuvelton Centr 406404	18,000	School Tax/Library	18,000 2.15
Dulles, VA 20189	ACRES 28.30	18,000		
	EAST-0229051 NRTH-1673446			
	DEED BOOK 953 PG-00830			
	FULL MARKET VALUE	18,000		
TOTAL TAX ---				364.28**
				DATE #1 10/02/17
				AMT DUE 364.28
***** 72.003-4-4 *****				
72.003-4-4	73 Horseshoe Rd			ACCT 1- 89-12 BILL 2366
Zanker Shannon	270 Mfg housing		BAS STAR 41854	30,000
LaRock Jessica	Heuvelton Centr 406404	12,400	Heuvelton Cent Sch	45,000 905.31
73 Horseshoe Rd	FRNT 219.00 DPTH	45,000	School Tax/Library	45,000 5.38
Heuvelton, NY 13654	ACRES 1.20			
	EAST-0219229 NRTH-1683205			
	DEED BOOK 2015 PG-1658			
	FULL MARKET VALUE	45,000		
TOTAL TAX ---				307.15**
				DATE #1 10/02/17
				AMT DUE 307.15
***** 59.004-3-48 *****				
59.004-3-48	904 CR 4			BILL 2367
Zeh John P III	484 1 use sm bld		Heuvelton Cent Sch	250,000 5,029.53
Zeh Carol	Heuvelton Centr 406404	35,000	School Tax/Library	250,000 29.86
904 County Route 4	Re:Town & Country Vet Cli	250,000		
Ogdensburg, NY 13669	ACRES 3.00			
	EAST-0209398 NRTH-1699693			
	DEED BOOK 2003 PG-19800			
	FULL MARKET VALUE	250,000		
TOTAL TAX ---				5,059.39**
				DATE #1 10/02/17
				AMT DUE 5,059.39
***** 84.002-1-10.2 *****				
84.002-1-10.2	168 Tallman Rd			BILL 2368
Zunft Mark W	210 1 Family Res		BAS STAR 41854	30,000
Finley Randy M	Heuvelton Centr 406404	11,200	Heuvelton Cent Sch	40,000 804.72
168 Tallman Rd	Re:Old Style & MH	40,000	School Tax/Library	40,000 4.78
Ogdensburg, NY 13669	FRNT 195.00 DPTH 165.00			
	EAST-0190548 NRTH-1676654			
	DEED BOOK 2013 PG-15517			
	FULL MARKET VALUE	40,000		
TOTAL TAX ---				205.96**
				DATE #1 10/02/17
				AMT DUE 205.96

STATE OF NEW YORK
 COUNTY - St Lawrence
 SCHOOL - Heuvelton Central
 TOWN - Oswegatchie
 SWIS - 406489

2017 SCHOOL TAX ROLL
 TAXABLE SECTION OF THE ROLL - 1
 NAME SECTION - Z
 UNIFORM PERCENT OF VALUE IS 100.00

PAGE 1249
 VALUATION DATE-JUL 01, 2016
 TAXABLE STATUS DATE-MAR 01, 2017
 RPS155/V04/L015
 CURRENT DATE 8/24/2017

*** SPECIAL DISTRICT SUMMARY ***

CODE	DISTRICT NAME	TOTAL PARCELS	EXTENSION TYPE	EXTENSION VALUE	AD VALOREM VALUE	EXEMPT AMOUNT	TAXABLE VALUE	TOTAL TAX
------	---------------	---------------	----------------	-----------------	------------------	---------------	---------------	-----------

NO SPECIAL DISTRICTS AT THIS LEVEL

*** SCHOOL DISTRICT SUMMARY ***

CODE	DISTRICT NAME	TOTAL PARCELS	ASSESSED LAND	ASSESSED TOTAL	EXEMPT AMOUNT	TOTAL TAXABLE	TOTAL TAX
					----- STAR AMOUNT	----- STAR TAXABLE	
	Heuvelton Central	4	76,600	353,000		353,000	
406404					60,000	293,000	5,936.78
	S U B - T O T A L	4	76,600	353,000		353,000	
	S U B - T O T A L (CONT)				60,000	293,000	5,936.78
	T O T A L	4	76,600	353,000		353,000	
	T O T A L (CONT)				60,000	293,000	5,936.78

*** SYSTEM CODES SUMMARY ***

NO SYSTEM EXEMPTIONS AT THIS LEVEL

*** EXEMPTION SUMMARY ***

CODE	DESCRIPTION	TOTAL PARCELS	SCHOOL
41854	BAS STAR	2	60,000
	T O T A L	2	60,000

STATE OF NEW YORK
 COUNTY - St Lawrence
 SCHOOL - Heuvelton Central
 TOWN - Oswegatchie
 SWIS - 406489

2 0 1 7 S C H O O L T A X R O L L
 T A X A B L E SECTION OF THE ROLL - 1
 N A M E S E C T I O N - Z
 UNIFORM PERCENT OF VALUE IS 100.00

PAGE 1250
 VALUATION DATE-JUL 01, 2016
 TAXABLE STATUS DATE-MAR 01, 2017
 RPS155/V04/L015
 CURRENT DATE 8/24/2017

*** G R A N D T O T A L S ***

ROLL SEC	DESCRIPTION	TOTAL PARCELS	ASSESSED LAND	ASSESSED TOTAL	EXEMPT AMOUNT ----- STAR AMOUNT	TOTAL TAXABLE ----- STAR TAXABLE	TAX RATE	TOTAL TAX
	Heuvelton Cent Sch		76,600	353,000		353,000		
	School Tax/Library		76,600	353,000	60,000	293,000		5,894.61
	SPEC DIST TAXES					353,000		42.17
1	TAXABLE	4						5,936.78

STATE OF NEW YORK
 COUNTY - St Lawrence
 SCHOOL - Heuvelton Central
 TOWN - Oswegatchie
 SWIS - 406489

2017 SCHOOL TAX ROLL
 TAXABLE SECTION OF THE ROLL - 1
 UNIFORM PERCENT OF VALUE IS 100.00

PAGE 1251
 VALUATION DATE-JUL 01, 2016
 TAXABLE STATUS DATE-MAR 01, 2017
 RPS155/V04/L015
 CURRENT DATE 8/24/2017

ROLL SUBSECTION - - TOTALS

*** SPECIAL DISTRICT SUMMARY ***

CODE	DISTRICT NAME	TOTAL PARCELS	EXTENSION TYPE	EXTENSION VALUE	AD VALOREM VALUE	EXEMPT AMOUNT	TAXABLE VALUE	TOTAL TAX
------	---------------	---------------	----------------	-----------------	------------------	---------------	---------------	-----------

NO SPECIAL DISTRICTS AT THIS LEVEL

*** SCHOOL DISTRICT SUMMARY ***

CODE	DISTRICT NAME	TOTAL PARCELS	ASSESSED LAND	ASSESSED TOTAL	EXEMPT AMOUNT	TOTAL TAXABLE	TOTAL TAX
					----- STAR AMOUNT	----- STAR TAXABLE	
	Heuvelton Central	957	19841,100	69226,000	1289,488	67,936,512	
406404					19024,200	48,912,312	992,138.23
	SUB - TOTAL	957	19841,100	69226,000	1289,488	67,936,512	
	SUB - TOTAL (CONT)				19024,200	48,912,312	992,138.23
	TOTAL	957	19841,100	69226,000	1289,488	67,936,512	
	TOTAL (CONT)				19024,200	48,912,312	992,138.23

*** SYSTEM CODES SUMMARY ***

NO SYSTEM EXEMPTIONS AT THIS LEVEL

*** EXEMPTION SUMMARY ***

CODE	DESCRIPTION	TOTAL PARCELS	SCHOOL
41400	Clergy	1	1,500
41700	Ag Buildin	6	785,000
41720	Ag Distric	43	135,188
41800	Aged - All	1	50,000
41834	ENH STAR	145	8865,800

STATE OF NEW YORK
 COUNTY - St Lawrence
 SCHOOL - Heuvelton Central
 TOWN - Oswegatchie
 SWIS - 406489

2 0 1 7 S C H O O L T A X R O L L
 T A X A B L E SECTION OF THE ROLL - 1
 UNIFORM PERCENT OF VALUE IS 100.00

PAGE 1252
 VALUATION DATE-JUL 01, 2016
 TAXABLE STATUS DATE-MAR 01, 2017
 RPS155/V04/L015
 CURRENT DATE 8/24/2017

R O L L S U B S E C T I O N - - T O T A L S

*** E X E M P T I O N S U M M A R Y ***

CODE	DESCRIPTION	TOTAL PARCELS	SCHOOL
41844	E STAR MH	1	38,000
41854	BAS STAR	338	10050,400
41864	B STAR MH	3	70,000
42100	Silo	34	240,900
47610	Business I	1	32,100
49500	Solar Ener	3	44,800
	T O T A L	576	20313,688

*** G R A N D T O T A L S ***

ROLL SEC	DESCRIPTION	TOTAL PARCELS	ASSESSED LAND	ASSESSED TOTAL	EXEMPT AMOUNT ----- STAR AMOUNT	TOTAL TAXABLE ----- STAR TAXABLE	TAX RATE	TOTAL TAX
	Heuvelton Cent Sch		19841,100	69226,000	1,289,488	67,936,512		
	School Tax/Library		19841,100	69226,000	1,289,488	67,936,512		984,022.67
	SPEC DIST TAXES					67,936,512		8,115.56
1	TAXABLE	957						992,138.23

STATE OF NEW YORK
 COUNTY - St Lawrence
 SCHOOL - Heuvelton Central
 TOWN - Oswegatchie
 SWIS - 406489

2017 SCHOOL TAX ROLL
 TAXABLE SECTION OF THE ROLL - 1
 UNIFORM PERCENT OF VALUE IS 100.00

PAGE 1253
 VALUATION DATE-JUL 01, 2016
 TAXABLE STATUS DATE-MAR 01, 2017
 RPS155/V04/L015
 CURRENT DATE 8/24/2017

R O L L S E C T I O N T O T A L S

*** S P E C I A L D I S T R I C T S U M M A R Y ***

CODE	DISTRICT NAME	TOTAL PARCELS	EXTENSION TYPE	EXTENSION VALUE	AD VALOREM VALUE	EXEMPT AMOUNT	TAXABLE VALUE	TOTAL TAX
------	---------------	---------------	----------------	-----------------	------------------	---------------	---------------	-----------

NO SPECIAL DISTRICTS AT THIS LEVEL

*** S C H O O L D I S T R I C T S U M M A R Y ***

CODE	DISTRICT NAME	TOTAL PARCELS	ASSESSED LAND	ASSESSED TOTAL	EXEMPT AMOUNT	TOTAL TAXABLE	TOTAL TAX
					-----	-----	
					STAR AMOUNT	STAR TAXABLE	
	Heuvelton Central	957	19841,100	69226,000	1289,488	67,936,512	
406404					19024,200	48,912,312	992,138.23
	S U B - T O T A L	957	19841,100	69226,000	1289,488	67,936,512	
	S U B - T O T A L (CONT)				19024,200	48,912,312	992,138.23
	T O T A L	957	19841,100	69226,000	1289,488	67,936,512	
	T O T A L (CONT)				19024,200	48,912,312	992,138.23

*** S Y S T E M C O D E S S U M M A R Y ***

NO SYSTEM EXEMPTIONS AT THIS LEVEL

*** E X E M P T I O N S U M M A R Y ***

CODE	DESCRIPTION	TOTAL PARCELS	SCHOOL
41400	Clergy	1	1,500
41700	Ag Buildin	6	785,000
41720	Ag Distric	43	135,188
41800	Aged - All	1	50,000
41834	ENH STAR	145	8865,800

STATE OF NEW YORK
 COUNTY - St Lawrence
 SCHOOL - Heuvelton Central
 TOWN - Oswegatchie
 SWIS - 406489

2 0 1 7 S C H O O L T A X R O L L
 T A X A B L E SECTION OF THE ROLL - 1
 UNIFORM PERCENT OF VALUE IS 100.00

PAGE 1254
 VALUATION DATE-JUL 01, 2016
 TAXABLE STATUS DATE-MAR 01, 2017
 RPS155/V04/L015
 CURRENT DATE 8/24/2017

R O L L S E C T I O N T O T A L S

*** E X E M P T I O N S U M M A R Y ***

CODE	DESCRIPTION	TOTAL PARCELS	SCHOOL
41844	E STAR MH	1	38,000
41854	BAS STAR	338	10050,400
41864	B STAR MH	3	70,000
42100	Silo	34	240,900
47610	Business I	1	32,100
49500	Solar Ener	3	44,800
	T O T A L	576	20313,688

*** G R A N D T O T A L S ***

ROLL SEC	DESCRIPTION	TOTAL PARCELS	ASSESSED LAND	ASSESSED TOTAL	EXEMPT AMOUNT	TOTAL TAXABLE	TAX RATE	TOTAL TAX
					----- STAR AMOUNT	----- STAR TAXABLE		
	Heuvelton Cent Sch		19841,100	69226,000	1,289,488	67,936,512		
	School Tax/Library		19841,100	69226,000	1,289,488	67,936,512		984,022.67
	SPEC DIST TAXES					67,936,512		8,115.56
1	TAXABLE	957						992,138.23

STATE OF NEW YORK
 COUNTY - St Lawrence
 SCHOOL - Heuvelton Central
 TOWN - Oswegatchie
 SWIS - 406489

2 0 1 7 S C H O O L T A X R O L L
 SPECIAL FRANCHISE SECTION OF THE ROLL - 5
 OWNERS NAME SEQUENCE
 UNIFORM PERCENT OF VALUE IS 100.00

PAGE 1255
 VALUATION DATE-JUL 01, 2016
 TAXABLE STATUS DATE-MAR 01, 2017

TAX MAP PARCEL NUMBER	PROPERTY LOCATION & CLASS	ASSESSMENT	EXEMPTION CODE-----	SCHOOL
CURRENT OWNERS NAME	SCHOOL DISTRICT	LAND	TAX DESCRIPTION	TAXABLE VALUE
CURRENT OWNERS ADDRESS	PARCEL SIZE/GRID COORD	TOTAL	SPECIAL DISTRICTS	TAX AMOUNT

555.020-23-1	Town Oswegatchie			555.020-23-1 *****
SLIC Network Solutions Inc	836 Telecom. eq.		Heuvelton Cent Sch	BILL 2369
FV #-701360-4064	Heuvelton Centr 406404	0	School Tax/Library	3,271.63
PO Box 122	Spechial Franchise	162,621		19.43
Nicholville, NY 12965-0122	App Factor 71.8% Hv Sch			
	FULL MARKET VALUE	162,621		
TOTAL TAX ---				3,291.06**
				DATE #1 10/02/17
				AMT DUE 3,291.06

555.012-23-1	Town Of Oswegatchie			555.012-23-1 *****
St Lawrence Gas Co	861 Elec & gas		Heuvelton Cent Sch	BILL 2370
Company Code 139900	Heuvelton Centr 406404	0	School Tax/Library	2,897.47
PO Box 270	Special Franchise	144,023		17.20
Massena, NY 13662	App Factor 100% Hv Sch			
	BANK9999995			
	FULL MARKET VALUE	144,023		
TOTAL TAX ---				2,914.67**
				DATE #1 10/02/17
				AMT DUE 2,914.67

STATE OF NEW YORK
 COUNTY - St Lawrence
 SCHOOL - Heuvelton Central
 TOWN - Oswegatchie
 SWIS - 406489

2017 SCHOOL TAX ROLL
 SPECIAL FRANCHISE SECTION OF THE ROLL - 5
 NAME SECTION - S
 UNIFORM PERCENT OF VALUE IS 100.00

PAGE 1256
 VALUATION DATE-JUL 01, 2016
 TAXABLE STATUS DATE-MAR 01, 2017
 RPS155/V04/L015
 CURRENT DATE 8/24/2017

*** SPECIAL DISTRICT SUMMARY ***

CODE	DISTRICT NAME	TOTAL PARCELS	EXTENSION TYPE	EXTENSION VALUE	AD VALOREM VALUE	EXEMPT AMOUNT	TAXABLE VALUE	TOTAL TAX
------	---------------	---------------	----------------	-----------------	------------------	---------------	---------------	-----------

NO SPECIAL DISTRICTS AT THIS LEVEL

*** SCHOOL DISTRICT SUMMARY ***

CODE	DISTRICT NAME	TOTAL PARCELS	ASSESSED LAND	ASSESSED TOTAL	EXEMPT AMOUNT	TOTAL TAXABLE	TOTAL TAX
					----- STAR AMOUNT	----- STAR TAXABLE	
	Heuvelton Central	2		306,644		306,644	
406404						306,644	6,205.73
	SUB - TOTAL	2		306,644		306,644	
	SUB - TOTAL (CONT)					306,644	6,205.73
	TOTAL	2		306,644		306,644	
	TOTAL (CONT)					306,644	6,205.73

*** SYSTEM CODES SUMMARY ***

NO SYSTEM EXEMPTIONS AT THIS LEVEL

*** EXEMPTION SUMMARY ***

NO EXEMPTIONS AT THIS LEVEL

STATE OF NEW YORK
 COUNTY - St Lawrence
 SCHOOL - Heuvelton Central
 TOWN - Oswegatchie
 SWIS - 406489

2 0 1 7 S C H O O L T A X R O L L
 SPECIAL FRANCHISE SECTION OF THE ROLL - 5
 N A M E S E C T I O N - S
 UNIFORM PERCENT OF VALUE IS 100.00

PAGE 1257
 VALUATION DATE-JUL 01, 2016
 TAXABLE STATUS DATE-MAR 01, 2017
 RPS155/V04/L015
 CURRENT DATE 8/24/2017

*** G R A N D T O T A L S ***

ROLL SEC	DESCRIPTION	TOTAL PARCELS	ASSESSED LAND	ASSESSED TOTAL	EXEMPT AMOUNT ----- STAR AMOUNT	TOTAL TAXABLE ----- STAR TAXABLE	TAX RATE	TOTAL TAX
	Heuvelton Cent Sch			306,644		306,644		
	School Tax/Library			306,644		306,644		6,169.10
	SPEC DIST TAXES					306,644		36.63
5	SPECIAL FRANCHISE	2						6,205.73

STATE OF NEW YORK
 COUNTY - St Lawrence
 SCHOOL - Heuvelton Central
 TOWN - Oswegatchie
 SWIS - 406489

2 0 1 7 S C H O O L T A X R O L L
 SPECIAL FRANCHISE SECTION OF THE ROLL - 5
 OWNERS NAME SEQUENCE
 UNIFORM PERCENT OF VALUE IS 100.00

PAGE 1258
 VALUATION DATE-JUL 01, 2016
 TAXABLE STATUS DATE-MAR 01, 2017

TAX MAP PARCEL NUMBER	PROPERTY LOCATION & CLASS	ASSESSMENT	EXEMPTION CODE-----	SCHOOL
CURRENT OWNERS NAME	SCHOOL DISTRICT	LAND	TAX DESCRIPTION	TAXABLE VALUE
CURRENT OWNERS ADDRESS	PARCEL SIZE/GRID COORD	TOTAL	SPECIAL DISTRICTS	TAX AMOUNT
***** 555.007-23-2 *****				
555.007-23-2	Oswegatchie			BILL 2371
Time Warner - North Region	869 Television		Heuvelton Cent Sch	46,565
Company Code 950680	Heuvelton Centr 406404	0	School Tax/Library	46,565
PO Box 7467	Special Franchise	46,565		
Charlotte, NC 28241-7467	App Factor 25% Hv Sch			
	BANK9999982			
	FULL MARKET VALUE	46,565		
TOTAL TAX ---				942.36**
				DATE #1 10/02/17
				AMT DUE 942.36

STATE OF NEW YORK
 COUNTY - St Lawrence
 SCHOOL - Heuvelton Central
 TOWN - Oswegatchie
 SWIS - 406489

2017 SCHOOL TAX ROLL
 SPECIAL FRANCHISE SECTION OF THE ROLL - 5
 NAME SECTION - T
 UNIFORM PERCENT OF VALUE IS 100.00

PAGE 1259
 VALUATION DATE-JUL 01, 2016
 TAXABLE STATUS DATE-MAR 01, 2017
 RPS155/V04/L015
 CURRENT DATE 8/24/2017

*** SPECIAL DISTRICT SUMMARY ***

CODE	DISTRICT NAME	TOTAL PARCELS	EXTENSION TYPE	EXTENSION VALUE	AD VALOREM VALUE	EXEMPT AMOUNT	TAXABLE VALUE	TOTAL TAX
------	---------------	---------------	----------------	-----------------	------------------	---------------	---------------	-----------

NO SPECIAL DISTRICTS AT THIS LEVEL

*** SCHOOL DISTRICT SUMMARY ***

CODE	DISTRICT NAME	TOTAL PARCELS	ASSESSED LAND	ASSESSED TOTAL	EXEMPT AMOUNT	TOTAL TAXABLE	TOTAL TAX
					-----	-----	
					STAR AMOUNT	STAR TAXABLE	
	Heuvelton Central	1		46,565		46,565	
406404						46,565	942.36
	SUB - TOTAL	1		46,565		46,565	
	SUB - TOTAL (CONT)					46,565	942.36
	TOTAL	1		46,565		46,565	
	TOTAL (CONT)					46,565	942.36

*** SYSTEM CODES SUMMARY ***

NO SYSTEM EXEMPTIONS AT THIS LEVEL

*** EXEMPTION SUMMARY ***

NO EXEMPTIONS AT THIS LEVEL

STATE OF NEW YORK
 COUNTY - St Lawrence
 SCHOOL - Heuvelton Central
 TOWN - Oswegatchie
 SWIS - 406489

2 0 1 7 S C H O O L T A X R O L L
 SPECIAL FRANCHISE SECTION OF THE ROLL - 5
 N A M E S E C T I O N - T
 UNIFORM PERCENT OF VALUE IS 100.00

PAGE 1260
 VALUATION DATE-JUL 01, 2016
 TAXABLE STATUS DATE-MAR 01, 2017
 RPS155/V04/L015
 CURRENT DATE 8/24/2017

*** G R A N D T O T A L S ***

ROLL SEC	DESCRIPTION	TOTAL PARCELS	ASSESSED LAND	ASSESSED TOTAL	EXEMPT AMOUNT ----- STAR AMOUNT	TOTAL TAXABLE ----- STAR TAXABLE	TAX RATE	TOTAL TAX
	Heuvelton Cent Sch			46,565		46,565		
	School Tax/Library			46,565		46,565		936.80
	SPEC DIST TAXES					46,565		5.56
5	SPECIAL FRANCHISE	1						942.36

STATE OF NEW YORK
 COUNTY - St Lawrence
 SCHOOL - Heuvelton Central
 TOWN - Oswegatchie
 SWIS - 406489

2 0 1 7 S C H O O L T A X R O L L
 SPECIAL FRANCHISE SECTION OF THE ROLL - 5
 OWNERS NAME SEQUENCE
 UNIFORM PERCENT OF VALUE IS 100.00

PAGE 1261
 VALUATION DATE-JUL 01, 2016
 TAXABLE STATUS DATE-MAR 01, 2017

TAX MAP PARCEL NUMBER	PROPERTY LOCATION & CLASS	ASSESSMENT	EXEMPTION CODE-----	SCHOOL
CURRENT OWNERS NAME	SCHOOL DISTRICT	LAND	TAX DESCRIPTION	TAXABLE VALUE
CURRENT OWNERS ADDRESS	PARCEL SIZE/GRID COORD	TOTAL	SPECIAL DISTRICTS	TAX AMOUNT
***** 555.008-23-4 *****				
555.008-23-4	Oswegatchie			ACCT 5-105- 5
Verizon New York Inc	866 Telephone		Heuvelton Cent Sch	114,666
Company Code 631900	Heuvelton Centr 406404	0	School Tax/Library	114,666
PO Box 152206	Special Franchise	114,666		
Irving, TX 75015-2206	App Factor 33.61% Hv Sch			
	BANK9999997			
	FULL MARKET VALUE	114,666		
TOTAL TAX ---				2,320.56**
				DATE #1 10/02/17
				AMT DUE 2,320.56

STATE OF NEW YORK
 COUNTY - St Lawrence
 SCHOOL - Heuvelton Central
 TOWN - Oswegatchie
 SWIS - 406489

2017 SCHOOL TAX ROLL
 SPECIAL FRANCHISE SECTION OF THE ROLL - 5
 NAME SECTION - V
 UNIFORM PERCENT OF VALUE IS 100.00

PAGE 1262
 VALUATION DATE-JUL 01, 2016
 TAXABLE STATUS DATE-MAR 01, 2017
 RPS155/V04/L015
 CURRENT DATE 8/24/2017

*** SPECIAL DISTRICT SUMMARY ***

CODE	DISTRICT NAME	TOTAL PARCELS	EXTENSION TYPE	EXTENSION VALUE	AD VALOREM VALUE	EXEMPT AMOUNT	TAXABLE VALUE	TOTAL TAX
------	---------------	---------------	----------------	-----------------	------------------	---------------	---------------	-----------

NO SPECIAL DISTRICTS AT THIS LEVEL

*** SCHOOL DISTRICT SUMMARY ***

CODE	DISTRICT NAME	TOTAL PARCELS	ASSESSED LAND	ASSESSED TOTAL	EXEMPT AMOUNT	TOTAL TAXABLE	TOTAL TAX
					----- STAR AMOUNT	----- STAR TAXABLE	
	Heuvelton Central	1		114,666		114,666	
406404						114,666	2,320.56
	SUB - TOTAL	1		114,666		114,666	
	SUB - TOTAL (CONT)					114,666	2,320.56
	TOTAL	1		114,666		114,666	
	TOTAL (CONT)					114,666	2,320.56

*** SYSTEM CODES SUMMARY ***

NO SYSTEM EXEMPTIONS AT THIS LEVEL

*** EXEMPTION SUMMARY ***

NO EXEMPTIONS AT THIS LEVEL

STATE OF NEW YORK
 COUNTY - St Lawrence
 SCHOOL - Heuvelton Central
 TOWN - Oswegatchie
 SWIS - 406489

2017 SCHOOL TAX ROLL
 SPECIAL FRANCHISE SECTION OF THE ROLL - 5
 NAME SECTION - V
 UNIFORM PERCENT OF VALUE IS 100.00

PAGE 1263
 VALUATION DATE-JUL 01, 2016
 TAXABLE STATUS DATE-MAR 01, 2017
 RPS155/V04/L015
 CURRENT DATE 8/24/2017

*** GRAND TOTALS ***

ROLL SEC	DESCRIPTION	TOTAL PARCELS	ASSESSED LAND	ASSESSED TOTAL	EXEMPT AMOUNT ----- STAR AMOUNT	TOTAL TAXABLE ----- STAR TAXABLE	TAX RATE	TOTAL TAX
	Heuvelton Cent Sch			114,666		114,666		
	School Tax/Library			114,666		114,666		2,306.86
	SPEC DIST TAXES					114,666		13.70
5	SPECIAL FRANCHISE	1						2,320.56

STATE OF NEW YORK
 COUNTY - St Lawrence
 SCHOOL - Heuvelton Central
 TOWN - Oswegatchie
 SWIS - 406489

2017 SCHOOL TAX ROLL
 SPECIAL FRANCHISE SECTION OF THE ROLL - 5
 UNIFORM PERCENT OF VALUE IS 100.00

PAGE 1264
 VALUATION DATE-JUL 01, 2016
 TAXABLE STATUS DATE-MAR 01, 2017
 RPS155/V04/L015
 CURRENT DATE 8/24/2017

ROLL SUBSECTION - - TOTALS

*** SPECIAL DISTRICT SUMMARY ***

CODE	DISTRICT NAME	TOTAL PARCELS	EXTENSION TYPE	EXTENSION VALUE	AD VALOREM VALUE	EXEMPT AMOUNT	TAXABLE VALUE	TOTAL TAX
------	---------------	---------------	----------------	-----------------	------------------	---------------	---------------	-----------

NO SPECIAL DISTRICTS AT THIS LEVEL

*** SCHOOL DISTRICT SUMMARY ***

CODE	DISTRICT NAME	TOTAL PARCELS	ASSESSED LAND	ASSESSED TOTAL	EXEMPT AMOUNT	TOTAL TAXABLE	TOTAL TAX
					----- STAR AMOUNT	----- STAR TAXABLE	
	Heuvelton Central	4		467,875		467,875	
406404						467,875	9,468.65
	SUB - TOTAL	4		467,875		467,875	
	SUB - TOTAL (CONT)					467,875	9,468.65
	TOTAL	4		467,875		467,875	
	TOTAL (CONT)					467,875	9,468.65

*** SYSTEM CODES SUMMARY ***

NO SYSTEM EXEMPTIONS AT THIS LEVEL

*** EXEMPTION SUMMARY ***

NO EXEMPTIONS AT THIS LEVEL

STATE OF NEW YORK
 COUNTY - St Lawrence
 SCHOOL - Heuvelton Central
 TOWN - Oswegatchie
 SWIS - 406489

2 0 1 7 S C H O O L T A X R O L L
 SPECIAL FRANCHISE SECTION OF THE ROLL - 5

PAGE 1265
 VALUATION DATE-JUL 01, 2016
 TAXABLE STATUS DATE-MAR 01, 2017
 RPS155/V04/L015
 CURRENT DATE 8/24/2017

UNIFORM PERCENT OF VALUE IS 100.00

R O L L S U B S E C T I O N - - T O T A L S

*** G R A N D T O T A L S ***

ROLL SEC	DESCRIPTION	TOTAL PARCELS	ASSESSED LAND	ASSESSED TOTAL	EXEMPT AMOUNT ----- STAR AMOUNT	TOTAL TAXABLE ----- STAR TAXABLE	TAX RATE	TOTAL TAX
	Heuvelton Cent Sch			467,875		467,875		
	School Tax/Library			467,875		467,875		9,412.76
	SPEC DIST TAXES					467,875		55.89
5	SPECIAL FRANCHISE	4						9,468.65

STATE OF NEW YORK
 COUNTY - St Lawrence
 SCHOOL - Heuvelton Central
 TOWN - Oswegatchie
 SWIS - 406489

2 0 1 7 S C H O O L T A X R O L L PAGE 1266
 SPECIAL FRANCHISE SECTION OF THE ROLL - 5 SUB-SECT - R VALUATION DATE-JUL 01, 2016
 OWNERS NAME SEQUENCE TAXABLE STATUS DATE-MAR 01, 2017
 UNIFORM PERCENT OF VALUE IS 100.00

TAX MAP PARCEL NUMBER	PROPERTY LOCATION & CLASS	ASSESSMENT	EXEMPTION CODE-----	SCHOOL
CURRENT OWNERS NAME	SCHOOL DISTRICT	LAND	TAX DESCRIPTION	TAXABLE VALUE
CURRENT OWNERS ADDRESS	PARCEL SIZE/GRID COORD	TOTAL	SPECIAL DISTRICTS	TAX AMOUNT
*****	*****	*****	*****	*****
555.009-23-1	Town Oswegatchie		555.009-23-1	*****
Niagara Mohawk Power Corp	861 Elec & gas		ACCT 5-105- 6	BILL 2373
Attn: Real estate Tax Dept	Heuvelton Centr 406404	0	Heuvelton Cent Sch	1119,163
300 Erie Blvd W	Special Franchise	1119,163	School Tax/Library	1119,163
Syracuse, NY 13202-4250	App Factor 49.9% Hv Sch			133.69
	Co Code 132350			
	BANK9999996			
	FULL MARKET VALUE	1119,163		
			TOTAL TAX ---	22,649.12**
			DATE #1	10/02/17
			AMT DUE	22,649.12
*****	*****	*****	*****	*****

STATE OF NEW YORK
 COUNTY - St Lawrence
 SCHOOL - Heuvelton Central
 TOWN - Oswegatchie
 SWIS - 406489

2017 SCHOOL TAX ROLL
 SPECIAL FRANCHISE SECTION OF THE ROLL - 5
 NAME SECTION - N
 UNIFORM PERCENT OF VALUE IS 100.00

PAGE 1267
 SUB-SECT - R VALUATION DATE-JUL 01, 2016
 TAXABLE STATUS DATE-MAR 01, 2017
 RPS155/V04/L015
 CURRENT DATE 8/24/2017

*** SPECIAL DISTRICT SUMMARY ***

CODE	DISTRICT NAME	TOTAL PARCELS	EXTENSION TYPE	EXTENSION VALUE	AD VALOREM VALUE	EXEMPT AMOUNT	TAXABLE VALUE	TOTAL TAX
------	---------------	---------------	----------------	-----------------	------------------	---------------	---------------	-----------

NO SPECIAL DISTRICTS AT THIS LEVEL

*** SCHOOL DISTRICT SUMMARY ***

CODE	DISTRICT NAME	TOTAL PARCELS	ASSESSED LAND	ASSESSED TOTAL	EXEMPT AMOUNT	TOTAL TAXABLE	TOTAL TAX
					----- STAR AMOUNT	----- STAR TAXABLE	
	Heuvelton Central	1		1119,163		1,119,163	
406404						1,119,163	22,649.12
	SUB - TOTAL	1		1119,163		1,119,163	
	SUB - TOTAL (CONT)					1,119,163	22,649.12
	TOTAL	1		1119,163		1,119,163	
	TOTAL (CONT)					1,119,163	22,649.12

*** SYSTEM CODES SUMMARY ***

NO SYSTEM EXEMPTIONS AT THIS LEVEL

*** EXEMPTION SUMMARY ***

NO EXEMPTIONS AT THIS LEVEL

STATE OF NEW YORK
 COUNTY - St Lawrence
 SCHOOL - Heuvelton Central
 TOWN - Oswegatchie
 SWIS - 406489

2017 SCHOOL TAX ROLL
 SPECIAL FRANCHISE SECTION OF THE ROLL - 5
 NAME SECTION - N
 UNIFORM PERCENT OF VALUE IS 100.00

PAGE 1268
 SUB-SECT - R VALUATION DATE-JUL 01, 2016
 TAXABLE STATUS DATE-MAR 01, 2017
 RPS155/V04/L015
 CURRENT DATE 8/24/2017

*** GRAND TOTALS ***

ROLL SEC	DESCRIPTION	TOTAL PARCELS	ASSESSED LAND	ASSESSED TOTAL	EXEMPT AMOUNT ----- STAR AMOUNT	TOTAL TAXABLE ----- STAR TAXABLE	TAX RATE	TOTAL TAX
	Heuvelton Cent Sch			1119,163		1,119,163		
	School Tax/Library			1119,163		1,119,163		22,515.43
	SPEC DIST TAXES					1,119,163		133.69
5	SPECIAL FRANCHISE	1						22,649.12

STATE OF NEW YORK
 COUNTY - St Lawrence
 SCHOOL - Heuvelton Central
 TOWN - Oswegatchie
 SWIS - 406489

2 0 1 7 S C H O O L T A X R O L L
 SPECIAL FRANCHISE SECTION OF THE ROLL - 5
 UNIFORM PERCENT OF VALUE IS 100.00

PAGE 1269
 SUB-SECT - R VALUATION DATE-JUL 01, 2016
 TAXABLE STATUS DATE-MAR 01, 2017
 RPS155/V04/L015
 CURRENT DATE 8/24/2017

R O L L S U B S E C T I O N - R - T O T A L S

*** S P E C I A L D I S T R I C T S U M M A R Y ***

CODE	DISTRICT NAME	TOTAL PARCELS	EXTENSION TYPE	EXTENSION VALUE	AD VALOREM VALUE	EXEMPT AMOUNT	TAXABLE VALUE	TOTAL TAX
------	---------------	---------------	----------------	-----------------	------------------	---------------	---------------	-----------

NO SPECIAL DISTRICTS AT THIS LEVEL

*** S C H O O L D I S T R I C T S U M M A R Y ***

CODE	DISTRICT NAME	TOTAL PARCELS	ASSESSED LAND	ASSESSED TOTAL	EXEMPT AMOUNT	TOTAL TAXABLE	TOTAL TAX
					----- STAR AMOUNT	----- STAR TAXABLE	
	Heuvelton Central	1		1119,163		1,119,163	
406404						1,119,163	22,649.12
	S U B - T O T A L	1		1119,163		1,119,163	
	S U B - T O T A L (CONT)					1,119,163	22,649.12
	T O T A L	1		1119,163		1,119,163	
	T O T A L (CONT)					1,119,163	22,649.12

*** S Y S T E M C O D E S S U M M A R Y ***

NO SYSTEM EXEMPTIONS AT THIS LEVEL

*** E X E M P T I O N S U M M A R Y ***

NO EXEMPTIONS AT THIS LEVEL

STATE OF NEW YORK
 COUNTY - St Lawrence
 SCHOOL - Heuvelton Central
 TOWN - Oswegatchie
 SWIS - 406489

2 0 1 7 S C H O O L T A X R O L L
 SPECIAL FRANCHISE SECTION OF THE ROLL - 5
 UNIFORM PERCENT OF VALUE IS 100.00

PAGE 1270
 SUB-SECT - R VALUATION DATE-JUL 01, 2016
 TAXABLE STATUS DATE-MAR 01, 2017
 RPS155/V04/L015
 CURRENT DATE 8/24/2017

R O L L S U B S E C T I O N - R - T O T A L S

*** G R A N D T O T A L S ***

ROLL SEC	DESCRIPTION	TOTAL PARCELS	ASSESSED LAND	ASSESSED TOTAL	EXEMPT AMOUNT ----- STAR AMOUNT	TOTAL TAXABLE ----- STAR TAXABLE	TAX RATE	TOTAL TAX
	Heuvelton Cent Sch			1119,163		1,119,163		
	School Tax/Library			1119,163		1,119,163		22,515.43
	SPEC DIST TAXES					1,119,163		133.69
5	SPECIAL FRANCHISE	1						22,649.12

STATE OF NEW YORK
 COUNTY - St Lawrence
 SCHOOL - Heuvelton Central
 TOWN - Oswegatchie
 SWIS - 406489

2 0 1 7 S C H O O L T A X R O L L
 SPECIAL FRANCHISE SECTION OF THE ROLL - 5

PAGE 1271
 VALUATION DATE-JUL 01, 2016
 TAXABLE STATUS DATE-MAR 01, 2017
 RPS155/V04/L015
 CURRENT DATE 8/24/2017

R O L L S E C T I O N T O T A L S

*** S P E C I A L D I S T R I C T S U M M A R Y ***

CODE	DISTRICT NAME	TOTAL PARCELS	EXTENSION TYPE	EXTENSION VALUE	AD VALOREM VALUE	EXEMPT AMOUNT	TAXABLE VALUE	TOTAL TAX
------	---------------	---------------	----------------	-----------------	------------------	---------------	---------------	-----------

NO SPECIAL DISTRICTS AT THIS LEVEL

*** S C H O O L D I S T R I C T S U M M A R Y ***

CODE	DISTRICT NAME	TOTAL PARCELS	ASSESSED LAND	ASSESSED TOTAL	EXEMPT AMOUNT	TOTAL TAXABLE	TOTAL TAX
					----- STAR AMOUNT	----- STAR TAXABLE	
	Heuvelton Central	5		1587,038		1,587,038	
406404						1,587,038	32,117.77
	S U B - T O T A L	5		1587,038		1,587,038	
	S U B - T O T A L (CONT)					1,587,038	32,117.77
	T O T A L	5		1587,038		1,587,038	
	T O T A L (CONT)					1,587,038	32,117.77

*** S Y S T E M C O D E S S U M M A R Y ***

NO SYSTEM EXEMPTIONS AT THIS LEVEL

*** E X E M P T I O N S U M M A R Y ***

NO EXEMPTIONS AT THIS LEVEL

STATE OF NEW YORK
 COUNTY - St Lawrence
 SCHOOL - Heuvelton Central
 TOWN - Oswegatchie
 SWIS - 406489

2 0 1 7 S C H O O L T A X R O L L
 SPECIAL FRANCHISE SECTION OF THE ROLL - 5

PAGE 1272
 VALUATION DATE-JUL 01, 2016
 TAXABLE STATUS DATE-MAR 01, 2017
 RPS155/V04/L015
 CURRENT DATE 8/24/2017

UNIFORM PERCENT OF VALUE IS 100.00

R O L L S E C T I O N T O T A L S

*** G R A N D T O T A L S ***

ROLL SEC	DESCRIPTION	TOTAL PARCELS	ASSESSED LAND	ASSESSED TOTAL	EXEMPT AMOUNT ----- STAR AMOUNT	TOTAL TAXABLE ----- STAR TAXABLE	TAX RATE	TOTAL TAX
	Heuvelton Cent Sch			1587,038		1,587,038		
	School Tax/Library			1587,038		1,587,038		31,928.19
	SPEC DIST TAXES					1,587,038		189.58
5	SPECIAL FRANCHISE	5				1,587,038		32,117.77

STATE OF NEW YORK
 COUNTY - St Lawrence
 SCHOOL - Heuvelton Central
 TOWN - Oswegatchie
 SWIS - 406489

2 0 1 7 S C H O O L T A X R O L L
 UTILITY & R.R. SECTION OF THE ROLL - 6
 OWNERS NAME SEQUENCE
 UNIFORM PERCENT OF VALUE IS 100.00

PAGE 1273
 VALUATION DATE-JUL 01, 2016
 TAXABLE STATUS DATE-MAR 01, 2017

TAX MAP PARCEL NUMBER	PROPERTY LOCATION & CLASS	ASSESSMENT	EXEMPTION CODE-----	SCHOOL
CURRENT OWNERS NAME	SCHOOL DISTRICT	LAND	TAX DESCRIPTION	TAXABLE VALUE
CURRENT OWNERS ADDRESS	PARCEL SIZE/GRID COORD	TOTAL	SPECIAL DISTRICTS	TAX AMOUNT
***** 71.002-1-15.11/1 *****				
	791 Cr 4			BILL 2374
71.002-1-15.11/1	837 Cell Tower		Heuvelton Cent Sch	200,000 4,023.62
AT&T Mobility	Heuvelton Centr 406404	0	School Tax/Library	200,000 23.89
Attn: NREA-Tax 10004501	180' Tower on David Pierc	200,000		
575 Morosgo Dr NE	11x16 Bldg On			
Atlanta, GA 30324-3300	Leased Land 360x360			
	FRNT 360.00 DPTH 360.00			
	DEED BOOK 1999 PG-14063			
	FULL MARKET VALUE	200,000		
TOTAL TAX ---				4,047.51**
				DATE #1 10/02/17
				AMT DUE 4,047.51

STATE OF NEW YORK
 COUNTY - St Lawrence
 SCHOOL - Heuvelton Central
 TOWN - Oswegatchie
 SWIS - 406489

2017 SCHOOL TAX ROLL
 UTILITY & R.R. SECTION OF THE ROLL - 6
 NAME SECTION - A
 UNIFORM PERCENT OF VALUE IS 100.00

PAGE 1274
 VALUATION DATE-JUL 01, 2016
 TAXABLE STATUS DATE-MAR 01, 2017
 RPS155/V04/L015
 CURRENT DATE 8/24/2017

*** SPECIAL DISTRICT SUMMARY ***

CODE	DISTRICT NAME	TOTAL PARCELS	EXTENSION TYPE	EXTENSION VALUE	AD VALOREM VALUE	EXEMPT AMOUNT	TAXABLE VALUE	TOTAL TAX
------	---------------	---------------	----------------	-----------------	------------------	---------------	---------------	-----------

NO SPECIAL DISTRICTS AT THIS LEVEL

*** SCHOOL DISTRICT SUMMARY ***

CODE	DISTRICT NAME	TOTAL PARCELS	ASSESSED LAND	ASSESSED TOTAL	EXEMPT AMOUNT	TOTAL TAXABLE	TOTAL TAX
					----- STAR AMOUNT	----- STAR TAXABLE	
	Heuvelton Central	1		200,000		200,000	
406404						200,000	4,047.51
	SUB - TOTAL	1		200,000		200,000	
	SUB - TOTAL (CONT)					200,000	4,047.51
	TOTAL	1		200,000		200,000	
	TOTAL (CONT)					200,000	4,047.51

*** SYSTEM CODES SUMMARY ***

NO SYSTEM EXEMPTIONS AT THIS LEVEL

*** EXEMPTION SUMMARY ***

NO EXEMPTIONS AT THIS LEVEL

STATE OF NEW YORK
 COUNTY - St Lawrence
 SCHOOL - Heuvelton Central
 TOWN - Oswegatchie
 SWIS - 406489

2 0 1 7 S C H O O L T A X R O L L
 UTILITY & R.R. SECTION OF THE ROLL - 6
 N A M E S E C T I O N - A
 UNIFORM PERCENT OF VALUE IS 100.00

PAGE 1275
 VALUATION DATE-JUL 01, 2016
 TAXABLE STATUS DATE-MAR 01, 2017
 RPS155/V04/L015
 CURRENT DATE 8/24/2017

*** G R A N D T O T A L S ***

ROLL SEC	DESCRIPTION	TOTAL PARCELS	ASSESSED LAND	ASSESSED TOTAL	EXEMPT AMOUNT ----- STAR AMOUNT	TOTAL TAXABLE ----- STAR TAXABLE	TAX RATE	TOTAL TAX
	Heuvelton Cent Sch			200,000		200,000		
	School Tax/Library			200,000		200,000		4,023.62
	SPEC DIST TAXES					200,000		23.89
6	UTILITIES & N.C.	1						4,047.51

STATE OF NEW YORK
 COUNTY - St Lawrence
 SCHOOL - Heuvelton Central
 TOWN - Oswegatchie
 SWIS - 406489

2 0 1 7 S C H O O L T A X R O L L
 UTILITY & R.R. SECTION OF THE ROLL - 6
 OWNERS NAME SEQUENCE
 UNIFORM PERCENT OF VALUE IS 100.00

PAGE 1276
 VALUATION DATE-JUL 01, 2016
 TAXABLE STATUS DATE-MAR 01, 2017

TAX MAP PARCEL NUMBER	PROPERTY LOCATION & CLASS	ASSESSMENT	EXEMPTION CODE-----	SCHOOL
CURRENT OWNERS NAME	SCHOOL DISTRICT	LAND	TAX DESCRIPTION	TAXABLE VALUE
CURRENT OWNERS ADDRESS	PARCEL SIZE/GRID COORD	TOTAL	SPECIAL DISTRICTS	TAX AMOUNT
***** 72.003-4-10./1 *****				
	104 Horseshoe Rd			BILL 2375
72.003-4-10./1	837 Cell Tower		Heuvelton Cent Sch	200,000 4,023.62
Bellinger Beatrice H	Heuvelton Centr 406404	0	School Tax/Library	200,000 23.89
%Verizon Wireless Network Real	Re:Verizon Tower	200,000		
PO Box 2549	Leased Land			
Addison, TX 75001	FRNT 100.00 DPTH 100.00			
	BANK9999997			
	FULL MARKET VALUE	200,000		
TOTAL TAX ---				4,047.51**
				DATE #1 10/02/17
				AMT DUE 4,047.51

STATE OF NEW YORK
 COUNTY - St Lawrence
 SCHOOL - Heuvelton Central
 TOWN - Oswegatchie
 SWIS - 406489

2017 SCHOOL TAX ROLL
 UTILITY & R.R. SECTION OF THE ROLL - 6
 NAME SECTION - B
 UNIFORM PERCENT OF VALUE IS 100.00

PAGE 1277
 VALUATION DATE-JUL 01, 2016
 TAXABLE STATUS DATE-MAR 01, 2017
 RPS155/V04/L015
 CURRENT DATE 8/24/2017

*** SPECIAL DISTRICT SUMMARY ***

CODE	DISTRICT NAME	TOTAL PARCELS	EXTENSION TYPE	EXTENSION VALUE	AD VALOREM VALUE	EXEMPT AMOUNT	TAXABLE VALUE	TOTAL TAX
------	---------------	---------------	----------------	-----------------	------------------	---------------	---------------	-----------

NO SPECIAL DISTRICTS AT THIS LEVEL

*** SCHOOL DISTRICT SUMMARY ***

CODE	DISTRICT NAME	TOTAL PARCELS	ASSESSED LAND	ASSESSED TOTAL	EXEMPT AMOUNT	TOTAL TAXABLE	TOTAL TAX
					----- STAR AMOUNT	----- STAR TAXABLE	
	Heuvelton Central	1		200,000		200,000	
406404						200,000	4,047.51
	SUB - TOTAL	1		200,000		200,000	
	SUB - TOTAL (CONT)					200,000	4,047.51
	TOTAL	1		200,000		200,000	
	TOTAL (CONT)					200,000	4,047.51

*** SYSTEM CODES SUMMARY ***

NO SYSTEM EXEMPTIONS AT THIS LEVEL

*** EXEMPTION SUMMARY ***

NO EXEMPTIONS AT THIS LEVEL

STATE OF NEW YORK
 COUNTY - St Lawrence
 SCHOOL - Heuvelton Central
 TOWN - Oswegatchie
 SWIS - 406489

2 0 1 7 S C H O O L T A X R O L L
 UTILITY & R.R. SECTION OF THE ROLL - 6
 N A M E S E C T I O N - B
 UNIFORM PERCENT OF VALUE IS 100.00

PAGE 1278
 VALUATION DATE-JUL 01, 2016
 TAXABLE STATUS DATE-MAR 01, 2017
 RPS155/V04/L015
 CURRENT DATE 8/24/2017

*** G R A N D T O T A L S ***

ROLL SEC	DESCRIPTION	TOTAL PARCELS	ASSESSED LAND	ASSESSED TOTAL	EXEMPT AMOUNT ----- STAR AMOUNT	TOTAL TAXABLE ----- STAR TAXABLE	TAX RATE	TOTAL TAX
	Heuvelton Cent Sch			200,000		200,000		
	School Tax/Library			200,000		200,000		4,023.62
	SPEC DIST TAXES					200,000		23.89
6	UTILITIES & N.C.	1						4,047.51

STATE OF NEW YORK
 COUNTY - St Lawrence
 SCHOOL - Heuvelton Central
 TOWN - Oswegatchie
 SWIS - 406489

2 0 1 7 S C H O O L T A X R O L L
 UTILITY & R.R. SECTION OF THE ROLL - 6
 OWNERS NAME SEQUENCE
 UNIFORM PERCENT OF VALUE IS 100.00

PAGE 1279
 VALUATION DATE-JUL 01, 2016
 TAXABLE STATUS DATE-MAR 01, 2017

TAX MAP PARCEL NUMBER	PROPERTY LOCATION & CLASS	ASSESSMENT	EXEMPTION CODE-----	SCHOOL
CURRENT OWNERS NAME	SCHOOL DISTRICT	LAND	TAX DESCRIPTION	TAXABLE VALUE
CURRENT OWNERS ADDRESS	PARCEL SIZE/GRID COORD	TOTAL	SPECIAL DISTRICTS	TAX AMOUNT
***** 664.089-9999-139.900/2881**				
	Outside Plant			ACCT 6-104-13 BILL 2376
664.089-9999-139.900/2881	883 Gas Trans Impr		Heuvelton Cent Sch	522,300 10,507.68
St Lawrence Gas Co	Heuvelton Centr 406404	0	School Tax/Library	522,300 62.39
Company Code 139900	888888	522,300		
PO Box 270	App Factor 88% Hv Sch			
Massena, NY 13662	Pipeline			
	BANK9999995			
	FULL MARKET VALUE	522,300		
			TOTAL TAX ---	10,570.07**
			DATE #1	10/02/17
			AMT DUE	10,570.07

STATE OF NEW YORK
 COUNTY - St Lawrence
 SCHOOL - Heuvelton Central
 TOWN - Oswegatchie
 SWIS - 406489

2 0 1 7 S C H O O L T A X R O L L
 UTILITY & R.R. SECTION OF THE ROLL - 6
 N A M E S E C T I O N - S
 UNIFORM PERCENT OF VALUE IS 100.00

PAGE 1280
 VALUATION DATE-JUL 01, 2016
 TAXABLE STATUS DATE-MAR 01, 2017
 RPS155/V04/L015
 CURRENT DATE 8/24/2017

*** S P E C I A L D I S T R I C T S U M M A R Y ***

CODE	DISTRICT NAME	TOTAL PARCELS	EXTENSION TYPE	EXTENSION VALUE	AD VALOREM VALUE	EXEMPT AMOUNT	TAXABLE VALUE	TOTAL TAX
------	---------------	---------------	----------------	-----------------	------------------	---------------	---------------	-----------

NO SPECIAL DISTRICTS AT THIS LEVEL

*** S C H O O L D I S T R I C T S U M M A R Y ***

CODE	DISTRICT NAME	TOTAL PARCELS	ASSESSED LAND	ASSESSED TOTAL	EXEMPT AMOUNT	TOTAL TAXABLE	TOTAL TAX
					----- STAR AMOUNT	----- STAR TAXABLE	
	Heuvelton Central	1		522,300		522,300	
406404						522,300	10,570.07
	S U B - T O T A L	1		522,300		522,300	
	S U B - T O T A L (CONT)					522,300	10,570.07
	T O T A L	1		522,300		522,300	
	T O T A L (CONT)					522,300	10,570.07

*** S Y S T E M C O D E S S U M M A R Y ***

NO SYSTEM EXEMPTIONS AT THIS LEVEL

*** E X E M P T I O N S U M M A R Y ***

NO EXEMPTIONS AT THIS LEVEL

STATE OF NEW YORK
 COUNTY - St Lawrence
 SCHOOL - Heuvelton Central
 TOWN - Oswegatchie
 SWIS - 406489

2 0 1 7 S C H O O L T A X R O L L
 UTILITY & R.R. SECTION OF THE ROLL - 6
 N A M E S E C T I O N - S
 UNIFORM PERCENT OF VALUE IS 100.00

PAGE 1281
 VALUATION DATE-JUL 01, 2016
 TAXABLE STATUS DATE-MAR 01, 2017
 RPS155/V04/L015
 CURRENT DATE 8/24/2017

*** G R A N D T O T A L S ***

ROLL SEC	DESCRIPTION	TOTAL PARCELS	ASSESSED LAND	ASSESSED TOTAL	EXEMPT AMOUNT ----- STAR AMOUNT	TOTAL TAXABLE ----- STAR TAXABLE	TAX RATE	TOTAL TAX
	Heuvelton Cent Sch			522,300		522,300		
	School Tax/Library			522,300		522,300		10,507.68
	SPEC DIST TAXES					522,300		62.39
6	UTILITIES & N.C.	1						10,570.07

STATE OF NEW YORK
 COUNTY - St Lawrence
 SCHOOL - Heuvelton Central
 TOWN - Oswegatchie
 SWIS - 406489

2 0 1 7 S C H O O L T A X R O L L
 UTILITY & R.R. SECTION OF THE ROLL - 6
 OWNERS NAME SEQUENCE
 UNIFORM PERCENT OF VALUE IS 100.00

PAGE 1282
 VALUATION DATE-JUL 01, 2016
 TAXABLE STATUS DATE-MAR 01, 2017

TAX MAP PARCEL NUMBER	PROPERTY LOCATION & CLASS	ASSESSMENT	EXEMPTION CODE-----	SCHOOL
CURRENT OWNERS NAME	SCHOOL DISTRICT	LAND	TAX DESCRIPTION	TAXABLE VALUE
CURRENT OWNERS ADDRESS	PARCEL SIZE/GRID COORD	TOTAL	SPECIAL DISTRICTS	TAX AMOUNT
*****				664.089-9999-631.900/1881***
	Outside Plant		ACCT 6-104- 2	BILL 2377
664.089-9999-631.900/1881	836 Telecom. eq.		Mass Telec 47100	14,176
Verizon New York Inc	Heuvelton Centr 406404	0	Heuvelton Cent Sch	229,203
Company Code 631900	888888	243,379	School Tax/Library	229,203
PO Box 152206	App Factor 43.59%Hv Sch			27.38
Irving, TX 75015-2206	Poles, Wires, Cables			
	BANK9999997			
	FULL MARKET VALUE	243,379		
			TOTAL TAX ---	4,638.51**
			DATE #1	10/02/17
			AMT DUE	4,638.51

STATE OF NEW YORK
 COUNTY - St Lawrence
 SCHOOL - Heuvelton Central
 TOWN - Oswegatchie
 SWIS - 406489

2017 SCHOOL TAX ROLL
 UTILITY & R.R. SECTION OF THE ROLL - 6
 NAME SECTION - V
 UNIFORM PERCENT OF VALUE IS 100.00

PAGE 1283
 VALUATION DATE-JUL 01, 2016
 TAXABLE STATUS DATE-MAR 01, 2017
 RPS155/V04/L015
 CURRENT DATE 8/24/2017

*** SPECIAL DISTRICT SUMMARY ***

CODE	DISTRICT NAME	TOTAL PARCELS	EXTENSION TYPE	EXTENSION VALUE	AD VALOREM VALUE	EXEMPT AMOUNT	TAXABLE VALUE	TOTAL TAX
------	---------------	---------------	----------------	-----------------	------------------	---------------	---------------	-----------

NO SPECIAL DISTRICTS AT THIS LEVEL

*** SCHOOL DISTRICT SUMMARY ***

CODE	DISTRICT NAME	TOTAL PARCELS	ASSESSED LAND	ASSESSED TOTAL	EXEMPT AMOUNT	TOTAL TAXABLE	TOTAL TAX
					-----	-----	
					STAR AMOUNT	STAR TAXABLE	
	Heuvelton Central	1		243,379	14,176	229,203	
406404						229,203	4,638.51
	SUB - TOTAL	1		243,379	14,176	229,203	
	SUB - TOTAL (CONT)					229,203	4,638.51
	TOTAL	1		243,379	14,176	229,203	
	TOTAL (CONT)					229,203	4,638.51

*** SYSTEM CODES SUMMARY ***

NO SYSTEM EXEMPTIONS AT THIS LEVEL

*** EXEMPTION SUMMARY ***

CODE	DESCRIPTION	TOTAL PARCELS	SCHOOL
47100	Mass Telec	1	14,176
	TOTAL	1	14,176

STATE OF NEW YORK
 COUNTY - St Lawrence
 SCHOOL - Heuvelton Central
 TOWN - Oswegatchie
 SWIS - 406489

2 0 1 7 S C H O O L T A X R O L L
 UTILITY & R.R. SECTION OF THE ROLL - 6
 N A M E S E C T I O N - V
 UNIFORM PERCENT OF VALUE IS 100.00

PAGE 1284
 VALUATION DATE-JUL 01, 2016
 TAXABLE STATUS DATE-MAR 01, 2017
 RPS155/V04/L015
 CURRENT DATE 8/24/2017

*** G R A N D T O T A L S ***

ROLL SEC	DESCRIPTION	TOTAL PARCELS	ASSESSED LAND	ASSESSED TOTAL	EXEMPT AMOUNT ----- STAR AMOUNT	TOTAL TAXABLE ----- STAR TAXABLE	TAX RATE	TOTAL TAX
	Heuvelton Cent Sch			243,379	14,176	229,203		
	School Tax/Library			243,379	14,176	229,203		4,611.13
	SPEC DIST TAXES					229,203		27.38
6	UTILITIES & N.C.	1						4,638.51

STATE OF NEW YORK
 COUNTY - St Lawrence
 SCHOOL - Heuvelton Central
 TOWN - Oswegatchie
 SWIS - 406489

2017 SCHOOL TAX ROLL
 UTILITY & R.R. SECTION OF THE ROLL - 6
 UNIFORM PERCENT OF VALUE IS 100.00

PAGE 1285
 VALUATION DATE-JUL 01, 2016
 TAXABLE STATUS DATE-MAR 01, 2017
 RPS155/V04/L015
 CURRENT DATE 8/24/2017

R O L L S U B S E C T I O N - - T O T A L S

*** S P E C I A L D I S T R I C T S U M M A R Y ***

CODE	DISTRICT NAME	TOTAL PARCELS	EXTENSION TYPE	EXTENSION VALUE	AD VALOREM VALUE	EXEMPT AMOUNT	TAXABLE VALUE	TOTAL TAX
------	---------------	---------------	----------------	-----------------	------------------	---------------	---------------	-----------

NO SPECIAL DISTRICTS AT THIS LEVEL

*** S C H O O L D I S T R I C T S U M M A R Y ***

CODE	DISTRICT NAME	TOTAL PARCELS	ASSESSED LAND	ASSESSED TOTAL	EXEMPT AMOUNT	TOTAL TAXABLE	TOTAL TAX
					----- STAR AMOUNT	----- STAR TAXABLE	
	Heuvelton Central	4		1165,679	14,176	1,151,503	
406404						1,151,503	23,303.60
	S U B - T O T A L	4		1165,679	14,176	1,151,503	
	S U B - T O T A L (CONT)					1,151,503	23,303.60
	T O T A L	4		1165,679	14,176	1,151,503	
	T O T A L (CONT)					1,151,503	23,303.60

*** S Y S T E M C O D E S S U M M A R Y ***

NO SYSTEM EXEMPTIONS AT THIS LEVEL

*** E X E M P T I O N S U M M A R Y ***

CODE	DESCRIPTION	TOTAL PARCELS	SCHOOL
47100	Mass Telec	1	14,176
	T O T A L	1	14,176

STATE OF NEW YORK
 COUNTY - St Lawrence
 SCHOOL - Heuvelton Central
 TOWN - Oswegatchie
 SWIS - 406489

2 0 1 7 S C H O O L T A X R O L L
 UTILITY & R.R. SECTION OF THE ROLL - 6
 UNIFORM PERCENT OF VALUE IS 100.00

PAGE 1286
 VALUATION DATE-JUL 01, 2016
 TAXABLE STATUS DATE-MAR 01, 2017
 RPS155/V04/L015
 CURRENT DATE 8/24/2017

R O L L S U B S E C T I O N - - T O T A L S

*** G R A N D T O T A L S ***

ROLL SEC	DESCRIPTION	TOTAL PARCELS	ASSESSED LAND	ASSESSED TOTAL	EXEMPT AMOUNT ----- STAR AMOUNT	TOTAL TAXABLE ----- STAR TAXABLE	TAX RATE	TOTAL TAX
	Heuvelton Cent Sch			1165,679	14,176	1,151,503		
	School Tax/Library			1165,679	14,176	1,151,503		23,166.05
	SPEC DIST TAXES					1,151,503		137.55
6	UTILITIES & N.C.	4						23,303.60

STATE OF NEW YORK
 COUNTY - St Lawrence
 SCHOOL - Heuvelton Central
 TOWN - Oswegatchie
 SWIS - 406489

2 0 1 7 S C H O O L T A X R O L L
 UTILITY & R.R. SECTION OF THE ROLL - 6
 OWNERS NAME SEQUENCE
 UNIFORM PERCENT OF VALUE IS 100.00

PAGE 1287
 SUB-SECT - R VALUATION DATE-JUL 01, 2016
 TAXABLE STATUS DATE-MAR 01, 2017

TAX MAP PARCEL NUMBER	PROPERTY LOCATION & CLASS	ASSESSMENT	EXEMPTION CODE-----	SCHOOL
CURRENT OWNERS NAME	SCHOOL DISTRICT	LAND	TAX DESCRIPTION	TAXABLE VALUE
CURRENT OWNERS ADDRESS	PARCEL SIZE/GRID COORD	TOTAL	SPECIAL DISTRICTS	TAX AMOUNT
***** 71.001-1-14 *****				
71.001-1-14	Lost Village Rd			BILL 2378
Erie Boulevard Hydropower	314 Rural vac<10		Heuvelton Cent Sch	430.53
% Paul Brenton,Director/Land	Heuvelton Centr 406404	21,400	School Tax/Library	2.56
75 State St Ste 2701	Private Rd to Hydro Plant	21,400		
Boston, MA 02109	FRNT 125.00 DPTH 665.00			
	ACRES 1.90 BANK9999943			
	EAST-0196734 NRTH-1689917			
	DEED BOOK 1999 PG-15555			
	FULL MARKET VALUE	21,400		
TOTAL TAX ---				433.09**
				DATE #1 10/02/17
				AMT DUE 433.09
***** 71.001-2-20./1 *****				
71.001-2-20./1	Cr 4			BILL 2379
Erie Boulevard Hydropower	874 Elec-hydro		Heuvelton Cent Sch	13,398.66
% Paul Brenton,Director/Land	Heuvelton Centr 406404	0	School Tax/Library	79.56
75 State St Ste 2701	811459 dro	666,000		
Boston, MA 02109	App Factor 50.0%Hv Sch			
	Eel Wire Hydro and Land			
	BANK9999943			
	DEED BOOK 1999 PG-15555			
	FULL MARKET VALUE	666,000		
TOTAL TAX ---				13,478.22**
				DATE #1 10/02/17
				AMT DUE 13,478.22

STATE OF NEW YORK
 COUNTY - St Lawrence
 SCHOOL - Heuvelton Central
 TOWN - Oswegatchie
 SWIS - 406489

2017 SCHOOL TAX ROLL
 UTILITY & R.R. SECTION OF THE ROLL - 6
 NAME SECTION - E
 UNIFORM PERCENT OF VALUE IS 100.00

PAGE 1288
 SUB-SECT - R VALUATION DATE-JUL 01, 2016
 TAXABLE STATUS DATE-MAR 01, 2017
 RPS155/V04/L015
 CURRENT DATE 8/24/2017

*** SPECIAL DISTRICT SUMMARY ***

CODE	DISTRICT NAME	TOTAL PARCELS	EXTENSION TYPE	EXTENSION VALUE	AD VALOREM VALUE	EXEMPT AMOUNT	TAXABLE VALUE	TOTAL TAX
------	---------------	---------------	----------------	-----------------	------------------	---------------	---------------	-----------

NO SPECIAL DISTRICTS AT THIS LEVEL

*** SCHOOL DISTRICT SUMMARY ***

CODE	DISTRICT NAME	TOTAL PARCELS	ASSESSED LAND	ASSESSED TOTAL	EXEMPT AMOUNT	TOTAL TAXABLE	TOTAL TAX
					----- STAR AMOUNT	----- STAR TAXABLE	
	Heuvelton Central	2	21,400	687,400		687,400	
406404						687,400	13,911.31
	SUB - TOTAL	2	21,400	687,400		687,400	
	SUB - TOTAL(CONT)					687,400	13,911.31
	TOTAL	2	21,400	687,400		687,400	
	TOTAL (CONT)					687,400	13,911.31

*** SYSTEM CODES SUMMARY ***

NO SYSTEM EXEMPTIONS AT THIS LEVEL

*** EXEMPTION SUMMARY ***

NO EXEMPTIONS AT THIS LEVEL

STATE OF NEW YORK
 COUNTY - St Lawrence
 SCHOOL - Heuvelton Central
 TOWN - Oswegatchie
 SWIS - 406489

2 0 1 7 S C H O O L T A X R O L L
 UTILITY & R.R. SECTION OF THE ROLL - 6
 N A M E S E C T I O N - E
 UNIFORM PERCENT OF VALUE IS 100.00

PAGE 1289
 SUB-SECT - R VALUATION DATE-JUL 01, 2016
 TAXABLE STATUS DATE-MAR 01, 2017
 RPS155/V04/L015
 CURRENT DATE 8/24/2017

*** G R A N D T O T A L S ***

ROLL SEC	DESCRIPTION	TOTAL PARCELS	ASSESSED LAND	ASSESSED TOTAL	EXEMPT AMOUNT ----- STAR AMOUNT	TOTAL TAXABLE ----- STAR TAXABLE	TAX RATE	TOTAL TAX
	Heuvelton Cent Sch		21,400	687,400		687,400		
	School Tax/Library		21,400	687,400		687,400		13,829.19
	SPEC DIST TAXES					687,400		82.12
6	UTILITIES & N.C.	2						13,911.31

STATE OF NEW YORK
 COUNTY - St Lawrence
 SCHOOL - Heuvelton Central
 TOWN - Oswegatchie
 SWIS - 406489

2 0 1 7 S C H O O L T A X R O L L
 UTILITY & R.R. SECTION OF THE ROLL - 6
 OWNERS NAME SEQUENCE
 UNIFORM PERCENT OF VALUE IS 100.00

PAGE 1290
 SUB-SECT - R VALUATION DATE-JUL 01, 2016
 TAXABLE STATUS DATE-MAR 01, 2017

TAX MAP PARCEL NUMBER	PROPERTY LOCATION & CLASS	ASSESSMENT	EXEMPTION CODE-----	SCHOOL
CURRENT OWNERS NAME	SCHOOL DISTRICT	LAND	TAX DESCRIPTION	TAXABLE VALUE
CURRENT OWNERS ADDRESS	PARCEL SIZE/GRID COORD	TOTAL	SPECIAL DISTRICTS	TAX AMOUNT
***** 59.004-2-62 *****				
59.004-2-62	Sh 812			ACCT 1- 99-10.2 BILL 2380
Niagara Mohawk Power Corp	380 Pub Util Vac		Heuvelton Cent Sch	64,000 1,287.56
Attn: Real Estate Tax Dept	Heuvelton Centr 406404	64,000	School Tax/Library	64,000 7.65
300 Erie Blvd W	Land under McIntyre-Brown	64,000		
Syracuse, NY 13202-4250	Transmission Line.			
	88888			
	ACRES 38.80 BANK9999996			
	EAST-0205049 NRTH-1699297			
	FULL MARKET VALUE	64,000		
TOTAL TAX ---				1,295.21**
				DATE #1 10/02/17
				AMT DUE 1,295.21
***** 86.001-3-20 *****				
86.001-3-20	River Rd			BILL 2381
Niagara Mohawk Power Corp	882 Elec Trans Imp		Heuvelton Cent Sch	15,000 301.77
Attn: Real Estate Tax Dept	Heuvelton Centr 406404	15,000	School Tax/Library	15,000 1.79
300 Erie Blvd W	Re:gaugeing Station	15,000		
Syracuse, NY 13202-4250	FRNT 350.00 DPTH 50.00			
	ACRES 0.40 BANK9999996			
	EAST-0227551 NRTH-1677987			
	FULL MARKET VALUE	15,000		
TOTAL TAX ---				303.56**
				DATE #1 10/02/17
				AMT DUE 303.56
***** 664.089-9999-132.350/1001 *****				
664.089-9999-132.350/1001	Electric Transmission			ACCT 6-104-9.3 BILL 2382
Niagara Mohawk Power Corp	882 Elec Trans Imp		Heuvelton Cent Sch	377,299 7,590.54
Attn:Real Estate Tax Dept	Heuvelton Centr 406404	0	School Tax/Library	377,299 45.07
300 Erie Blvd W	812112 11500 Kv	377,299		
Syracuse, NY 13202-4250	App Factor 43.59 % Hv Sch			
	T-311 Mcintyre-Colton #7			
	BANK9999996			
	FULL MARKET VALUE	377,299		
TOTAL TAX ---				7,635.61**
				DATE #1 10/02/17
				AMT DUE 7,635.61
***** 664.089-9999-132.350/1011 *****				
664.089-9999-132.350/1011	Electric Transmission			ACCT 6-104- 9.2 BILL 2383
Niagara Mohawk Power Corp	882 Elec Trans Imp		Heuvelton Cent Sch	124,957 2,513.90
Attn: Real Estate Tax Dept	Heuvelton Centr 406404	0	School Tax/Library	124,957 14.93
300 Erie Blvd W	812115 11500 Kv	124,957		
Syracuse, NY 13202-4250	App Factor 1.0 Hv Sch			
	T-312 Corning-Battlefield			
	BANK9999996			
	FULL MARKET VALUE	124,957		
TOTAL TAX ---				2,528.83**
				DATE #1 10/02/17
				AMT DUE 2,528.83

STATE OF NEW YORK
 COUNTY - St Lawrence
 SCHOOL - Heuvelton Central
 TOWN - Oswegatchie
 SWIS - 406489

2 0 1 7 S C H O O L T A X R O L L
 UTILITY & R.R. SECTION OF THE ROLL - 6
 OWNERS NAME SEQUENCE
 UNIFORM PERCENT OF VALUE IS 100.00

PAGE 1291
 SUB-SECT - R VALUATION DATE-JUL 01, 2016
 TAXABLE STATUS DATE-MAR 01, 2017

TAX MAP PARCEL NUMBER	PROPERTY LOCATION & CLASS	ASSESSMENT	EXEMPTION CODE-----	SCHOOL
CURRENT OWNERS NAME	SCHOOL DISTRICT	LAND	TAX DESCRIPTION	TAXABLE VALUE
CURRENT OWNERS ADDRESS	PARCEL SIZE/GRID COORD	TOTAL	SPECIAL DISTRICTS	TAX AMOUNT

664.089-9999-132.350/1021	Electric Transmission			664.089-9999-132.350/1021***
Niagara Mohawk Power Corp	882 Elec Trans Imp		Heuvelton Cent Sch	ACCT 6-104-9.6 BILL 2384
Attn: Real Estate Tax Dept	Heuvelton Centr 406404	0	School Tax/Library	40,911 823.05
300 Erie Blvd W	812709 2300 Kv Eel Weir	40,911		40,911 4.89
Syracuse, NY 13202-4250	App Factor 1.0 Hv Sch			
	T-058 Mcintyre-Hvltn #23			
	BANK9999996			
	FULL MARKET VALUE	40,911		
			TOTAL TAX ---	827.94**
			DATE #1	10/02/17
			AMT DUE	827.94

664.089-9999-132.350/1041	Electric Transmission			664.089-9999-132.350/1041***
Niagara Mohawk Power Corp	882 Elec Trans Imp		Heuvelton Cent Sch	ACCT 6-104-9.5 BILL 2385
Attn: Real estate Tax Dept	Heuvelton Centr 406404	0	School Tax/Library	168,293 3,385.74
300 Erie Blvd W	812713 2300 Kv Pole #45	168,293		168,293 20.10
Syracuse, NY 13202-4250	App Factor 1.0 Hv Sch			
	T-067 Mcintyre-Hmmnd #24			
	BANK9999996			
	FULL MARKET VALUE	168,293		
			TOTAL TAX ---	3,405.84**
			DATE #1	10/02/17
			AMT DUE	3,405.84

664.089-9999-132.350/1051	Electric Transmission			664.089-9999-132.350/1051***
Niagara Mohawk Power Corp	882 Elec Trans Imp		Heuvelton Cent Sch	ACCT 6-104-9.5 BILL 2386
Attn: Real Estate Tax Dept	Heuvelton Centr 406404	0	School Tax/Library	44,224 889.70
300 Erie Blvd W	812797 2300 Kv	44,224		44,224 5.28
Syracuse, NY 13202-4250	App Factor 1.0 Hv Sch			
	Mcintyre Hmnd 24 Mrstn Tp			
	BANK9999996			
	FULL MARKET VALUE	44,224		
			TOTAL TAX ---	894.98**
			DATE #1	10/02/17
			AMT DUE	894.98

664.089-9999-132.350/1061	Electric Transmission			664.089-9999-132.350/1061***
Niagara Mohawk Power Corp	882 Elec Trans Imp		Heuvelton Cent Sch	ACCT 6-104-9.5 BILL 2387
Attn: Real Estate Tax Dept	Heuvelton Centr 406404	0	School Tax/Library	10,027 201.72
300 Erie Blvd W	812116 1150 Kv	10,027		10,027 1.20
Syracuse, NY 13202-4250	App Factor 1.0 Hv Sch			
	T312A Mc-Co#6 Algonquintp			
	BANK9999996			
	FULL MARKET VALUE	10,027		
			TOTAL TAX ---	202.92**
			DATE #1	10/02/17
			AMT DUE	202.92

STATE OF NEW YORK
 COUNTY - St Lawrence
 SCHOOL - Heuvelton Central
 TOWN - Oswegatchie
 SWIS - 406489

2 0 1 7 S C H O O L T A X R O L L
 UTILITY & R.R. SECTION OF THE ROLL - 6
 OWNERS NAME SEQUENCE
 UNIFORM PERCENT OF VALUE IS 100.00

PAGE 1292
 SUB-SECT - R VALUATION DATE-JUL 01, 2016
 TAXABLE STATUS DATE-MAR 01, 2017

TAX MAP PARCEL NUMBER	PROPERTY LOCATION & CLASS	ASSESSMENT	EXEMPTION CODE-----	SCHOOL
CURRENT OWNERS NAME	SCHOOL DISTRICT	LAND	TAX DESCRIPTION	TAXABLE VALUE
CURRENT OWNERS ADDRESS	PARCEL SIZE/GRID COORD	TOTAL	SPECIAL DISTRICTS	TAX AMOUNT
664.089-9999-132.350/1071	Electric Transmission 882 Elec Trans Imp		Heuvelton Cent Sch	258,588
Niagara Mohawk Power Corp	Heuvelton Centr 406404	0	School Tax/Library	258,588
Attn: Real Estate Tax Dept	812236	258,588		
300 Erie Blvd W	App Factor 65% Hv Sch			
Syracuse, NY 13202-4250	T-604 Alcoa-McIntyre #13			
	BANK9999996			
	FULL MARKET VALUE	258,588		
			TOTAL TAX ---	5,233.19**
			DATE #1	10/02/17
			AMT DUE	5,233.19
664.089-9999-132.350/1111	Electric Transmission 882 Elec Trans Imp		Heuvelton Cent Sch	10,152
Niagara Mohawk Power Corp	Heuvelton Centr 406404	0	School Tax/Library	10,152
Attn: Real Estate Tax Dept	812789 2300 Kv	10,152		
300 Erie Blvd W	App Factor 1.0 Hv Sch			
Syracuse, NY 13202-4250	T-291 Lisbon-Hvltln #25			
	BANK9999996			
	FULL MARKET VALUE	10,152		
			TOTAL TAX ---	205.45**
			DATE #1	10/02/17
			AMT DUE	205.45
664.089-9999-132.350/1131	Electric Transmission 882 Elec Trans Imp		Heuvelton Cent Sch	62,161
Niagara Mohawk Power Corp	Heuvelton Centr 406404	0	School Tax/Library	62,161
Attn: Real Estate Tax Dept	Loc # 812712 2300 Kv	62,161		
300 Erie Blvd W	App Factor 1.0 Hv Sch			
Syracuse, NY 13202-4250	T-066 Mcintyre-Hammond#24			
	BANK9999996			
	FULL MARKET VALUE	62,161		
			TOTAL TAX ---	1,257.99**
			DATE #1	10/02/17
			AMT DUE	1,257.99
664.089-9999-132.350/1881	Outside Plant 882 Elec Trans Imp		Heuvelton Cent Sch	1312,561
Niagara Mohawk Power Corp	Heuvelton Centr 406404	0	School Tax/Library	1312,561
Attn: Real Estate Tax Dept	888888 Distribution	1312,561		
300 Erie Blvd W	App Factor 43.59% Hv Sch			
Syracuse, NY 13202-4250	Distribution Facilities			
	BANK9999996			
	FULL MARKET VALUE	1312,561		
			TOTAL TAX ---	26,563.02**
			DATE #1	10/02/17
			AMT DUE	26,563.02

STATE OF NEW YORK
 COUNTY - St Lawrence
 SCHOOL - Heuvelton Central
 TOWN - Oswegatchie
 SWIS - 406489

2 0 1 7 S C H O O L T A X R O L L
 UTILITY & R.R. SECTION OF THE ROLL - 6
 N A M E S E C T I O N - N
 UNIFORM PERCENT OF VALUE IS 100.00

PAGE 1293
 SUB-SECT - R VALUATION DATE-JUL 01, 2016
 TAXABLE STATUS DATE-MAR 01, 2017
 RPS155/V04/L015
 CURRENT DATE 8/24/2017

*** S P E C I A L D I S T R I C T S U M M A R Y ***

CODE	DISTRICT NAME	TOTAL PARCELS	EXTENSION TYPE	EXTENSION VALUE	AD VALOREM VALUE	EXEMPT AMOUNT	TAXABLE VALUE	TOTAL TAX
------	---------------	---------------	----------------	-----------------	------------------	---------------	---------------	-----------

NO SPECIAL DISTRICTS AT THIS LEVEL

*** S C H O O L D I S T R I C T S U M M A R Y ***

CODE	DISTRICT NAME	TOTAL PARCELS	ASSESSED LAND	ASSESSED TOTAL	EXEMPT AMOUNT	TOTAL TAXABLE	TOTAL TAX
					----- STAR AMOUNT	----- STAR TAXABLE	
	Heuvelton Central	12	79,000	2488,173		2,488,173	
406404						2,488,173	50,354.54
	S U B - T O T A L	12	79,000	2488,173		2,488,173	
	S U B - T O T A L (CONT)					2,488,173	50,354.54
	T O T A L	12	79,000	2488,173		2,488,173	
	T O T A L (CONT)					2,488,173	50,354.54

*** S Y S T E M C O D E S S U M M A R Y ***

NO SYSTEM EXEMPTIONS AT THIS LEVEL

*** E X E M P T I O N S U M M A R Y ***

NO EXEMPTIONS AT THIS LEVEL

STATE OF NEW YORK
 COUNTY - St Lawrence
 SCHOOL - Heuvelton Central
 TOWN - Oswegatchie
 SWIS - 406489

2 0 1 7 S C H O O L T A X R O L L
 UTILITY & R.R. SECTION OF THE ROLL - 6
 N A M E S E C T I O N - N
 UNIFORM PERCENT OF VALUE IS 100.00

PAGE 1294
 SUB-SECT - R VALUATION DATE-JUL 01, 2016
 TAXABLE STATUS DATE-MAR 01, 2017
 RPS155/V04/L015
 CURRENT DATE 8/24/2017

*** G R A N D T O T A L S ***

ROLL SEC	DESCRIPTION	TOTAL PARCELS	ASSESSED LAND	ASSESSED TOTAL	EXEMPT AMOUNT ----- STAR AMOUNT	TOTAL TAXABLE ----- STAR TAXABLE	TAX RATE	TOTAL TAX
	Heuvelton Cent Sch		79,000	2488,173		2,488,173		
	School Tax/Library		79,000	2488,173		2,488,173		50,057.31
	SPEC DIST TAXES					2,488,173		297.23
6	UTILITIES & N.C.	12						50,354.54

STATE OF NEW YORK
 COUNTY - St Lawrence
 SCHOOL - Heuvelton Central
 TOWN - Oswegatchie
 SWIS - 406489

2017 SCHOOL TAX ROLL
 UTILITY & R.R. SECTION OF THE ROLL - 6
 UNIFORM PERCENT OF VALUE IS 100.00

PAGE 1295
 SUB-SECT - R VALUATION DATE-JUL 01, 2016
 TAXABLE STATUS DATE-MAR 01, 2017
 RPS155/V04/L015
 CURRENT DATE 8/24/2017

R O L L S U B S E C T I O N - R - T O T A L S

*** S P E C I A L D I S T R I C T S U M M A R Y ***

CODE	DISTRICT NAME	TOTAL PARCELS	EXTENSION TYPE	EXTENSION VALUE	AD VALOREM VALUE	EXEMPT AMOUNT	TAXABLE VALUE	TOTAL TAX
------	---------------	---------------	----------------	-----------------	------------------	---------------	---------------	-----------

NO SPECIAL DISTRICTS AT THIS LEVEL

*** S C H O O L D I S T R I C T S U M M A R Y ***

CODE	DISTRICT NAME	TOTAL PARCELS	ASSESSED LAND	ASSESSED TOTAL	EXEMPT AMOUNT	TOTAL TAXABLE	TOTAL TAX
					----- STAR AMOUNT	----- STAR TAXABLE	
	Heuvelton Central	14	100,400	3175,573		3,175,573	
406404						3,175,573	64,265.85
	S U B - T O T A L	14	100,400	3175,573		3,175,573	
	S U B - T O T A L (CONT)					3,175,573	64,265.85
	T O T A L	14	100,400	3175,573		3,175,573	
	T O T A L (CONT)					3,175,573	64,265.85

*** S Y S T E M C O D E S S U M M A R Y ***

NO SYSTEM EXEMPTIONS AT THIS LEVEL

*** E X E M P T I O N S U M M A R Y ***

NO EXEMPTIONS AT THIS LEVEL

STATE OF NEW YORK
 COUNTY - St Lawrence
 SCHOOL - Heuvelton Central
 TOWN - Oswegatchie
 SWIS - 406489

2 0 1 7 S C H O O L T A X R O L L
 UTILITY & R.R. SECTION OF THE ROLL - 6
 UNIFORM PERCENT OF VALUE IS 100.00

PAGE 1296
 SUB-SECT - R VALUATION DATE-JUL 01, 2016
 TAXABLE STATUS DATE-MAR 01, 2017
 RPS155/V04/L015
 CURRENT DATE 8/24/2017

R O L L S U B S E C T I O N - R - T O T A L S

*** G R A N D T O T A L S ***

ROLL SEC	DESCRIPTION	TOTAL PARCELS	ASSESSED LAND	ASSESSED TOTAL	EXEMPT AMOUNT ----- STAR AMOUNT	TOTAL TAXABLE ----- STAR TAXABLE	TAX RATE	TOTAL TAX
	Heuvelton Cent Sch		100,400	3175,573		3,175,573		
	School Tax/Library		100,400	3175,573		3,175,573		63,886.50
	SPEC DIST TAXES					3,175,573		379.35
6	UTILITIES & N.C.	14						64,265.85

STATE OF NEW YORK
 COUNTY - St Lawrence
 SCHOOL - Heuvelton Central
 TOWN - Oswegatchie
 SWIS - 406489

2 0 1 7 S C H O O L T A X R O L L
 UTILITY & R.R. SECTION OF THE ROLL - 6
 UNIFORM PERCENT OF VALUE IS 100.00

PAGE 1297
 VALUATION DATE-JUL 01, 2016
 TAXABLE STATUS DATE-MAR 01, 2017
 RPS155/V04/L015
 CURRENT DATE 8/24/2017

R O L L S E C T I O N T O T A L S

*** S P E C I A L D I S T R I C T S U M M A R Y ***

CODE	DISTRICT NAME	TOTAL PARCELS	EXTENSION TYPE	EXTENSION VALUE	AD VALOREM VALUE	EXEMPT AMOUNT	TAXABLE VALUE	TOTAL TAX
------	---------------	---------------	----------------	-----------------	------------------	---------------	---------------	-----------

NO SPECIAL DISTRICTS AT THIS LEVEL

*** S C H O O L D I S T R I C T S U M M A R Y ***

CODE	DISTRICT NAME	TOTAL PARCELS	ASSESSED LAND	ASSESSED TOTAL	EXEMPT AMOUNT	TOTAL TAXABLE	TOTAL TAX
					-----	-----	
					STAR AMOUNT	STAR TAXABLE	
	Heuvelton Central	18	100,400	4341,252	14,176	4,327,076	
406404						4,327,076	87,569.45
	S U B - T O T A L	18	100,400	4341,252	14,176	4,327,076	
	S U B - T O T A L (CONT)					4,327,076	87,569.45
	T O T A L	18	100,400	4341,252	14,176	4,327,076	
	T O T A L (CONT)					4,327,076	87,569.45

*** S Y S T E M C O D E S S U M M A R Y ***

NO SYSTEM EXEMPTIONS AT THIS LEVEL

*** E X E M P T I O N S U M M A R Y ***

CODE	DESCRIPTION	TOTAL PARCELS	SCHOOL
47100	Mass Telec	1	14,176
	T O T A L	1	14,176

STATE OF NEW YORK
 COUNTY - St Lawrence
 SCHOOL - Heuvelton Central
 TOWN - Oswegatchie
 SWIS - 406489

2 0 1 7 S C H O O L T A X R O L L
 UTILITY & R.R. SECTION OF THE ROLL - 6
 UNIFORM PERCENT OF VALUE IS 100.00

PAGE 1298
 VALUATION DATE-JUL 01, 2016
 TAXABLE STATUS DATE-MAR 01, 2017
 RPS155/V04/L015
 CURRENT DATE 8/24/2017

R O L L S E C T I O N T O T A L S

*** G R A N D T O T A L S ***

ROLL SEC	DESCRIPTION	TOTAL PARCELS	ASSESSED LAND	ASSESSED TOTAL	EXEMPT AMOUNT ----- STAR AMOUNT	TOTAL TAXABLE ----- STAR TAXABLE	TAX RATE	TOTAL TAX
	Heuvelton Cent Sch		100,400	4341,252	14,176	4,327,076		
	School Tax/Library		100,400	4341,252	14,176	4,327,076		87,052.55
	SPEC DIST TAXES					4,327,076		516.90
6	UTILITIES & N.C.	18						87,569.45

STATE OF NEW YORK
 COUNTY - St Lawrence
 SCHOOL - Heuvelton Central
 TOWN - Oswegatchie
 SWIS - 406489

2 0 1 7 S C H O O L T A X R O L L
 WHOLLY EXEMPT SECTION OF THE ROLL - 8
 OWNERS NAME SEQUENCE
 UNIFORM PERCENT OF VALUE IS 100.00

PAGE 1299
 VALUATION DATE-JUL 01, 2016
 TAXABLE STATUS DATE-MAR 01, 2017

TAX MAP PARCEL NUMBER	PROPERTY LOCATION & CLASS	ASSESSMENT	EXEMPTION CODE-----	SCHOOL
CURRENT OWNERS NAME	SCHOOL DISTRICT	LAND	TAX DESCRIPTION	TAXABLE VALUE
CURRENT OWNERS ADDRESS	PARCEL SIZE/GRID COORD	TOTAL	SPECIAL DISTRICTS	TAX AMOUNT
***** 71.003-1-36 *****				
71.003-1-36	Cr 4			
Eel Weir Cemetery	695 Cemetery		NALL CEM 27350	2,000
% Town Clerk	Heuvelton Centr 406404	2,000	Heuvelton Cent Sch	0.00
PO Box 134	FRNT 149.00 DPTH 231.00	2,000	School Tax/Library	0.00
Heuvelton, NY 13654	EAST-0196546 NRTH-1683990			
	DEED BOOK 558 PG-00228			
	FULL MARKET VALUE	2,000		
TOTAL TAX ---				0.00**

STATE OF NEW YORK
 COUNTY - St Lawrence
 SCHOOL - Heuvelton Central
 TOWN - Oswegatchie
 SWIS - 406489

2 0 1 7 S C H O O L T A X R O L L
 WHOLLY EXEMPT SECTION OF THE ROLL - 8
 N A M E S E C T I O N - E
 UNIFORM PERCENT OF VALUE IS 100.00

PAGE 1300
 VALUATION DATE-JUL 01, 2016
 TAXABLE STATUS DATE-MAR 01, 2017
 RPS155/V04/L015
 CURRENT DATE 8/24/2017

*** S P E C I A L D I S T R I C T S U M M A R Y ***

CODE	DISTRICT NAME	TOTAL PARCELS	EXTENSION TYPE	EXTENSION VALUE	AD VALOREM VALUE	EXEMPT AMOUNT	TAXABLE VALUE	TOTAL TAX
------	---------------	---------------	----------------	-----------------	------------------	---------------	---------------	-----------

NO SPECIAL DISTRICTS AT THIS LEVEL

*** S C H O O L D I S T R I C T S U M M A R Y ***

CODE	DISTRICT NAME	TOTAL PARCELS	ASSESSED LAND	ASSESSED TOTAL	EXEMPT AMOUNT	TOTAL TAXABLE	TOTAL TAX
					----- STAR AMOUNT	----- STAR TAXABLE	
	Heuvelton Central	1	2,000	2,000	2,000		
406404							
	S U B - T O T A L	1	2,000	2,000	2,000		
	S U B - T O T A L (CONT)						
	T O T A L	1	2,000	2,000	2,000		
	T O T A L (CONT)						

*** S Y S T E M C O D E S S U M M A R Y ***

NO SYSTEM EXEMPTIONS AT THIS LEVEL

*** E X E M P T I O N S U M M A R Y ***

CODE	DESCRIPTION	TOTAL PARCELS	SCHOOL
27350	NALL CEM	1	2,000
	T O T A L	1	2,000

STATE OF NEW YORK
 COUNTY - St Lawrence
 SCHOOL - Heuvelton Central
 TOWN - Oswegatchie
 SWIS - 406489

2 0 1 7 S C H O O L T A X R O L L
 WHOLLY EXEMPT SECTION OF THE ROLL - 8
 N A M E S E C T I O N - E
 UNIFORM PERCENT OF VALUE IS 100.00

PAGE 1301
 VALUATION DATE-JUL 01, 2016
 TAXABLE STATUS DATE-MAR 01, 2017
 RPS155/V04/L015
 CURRENT DATE 8/24/2017

*** G R A N D T O T A L S ***

ROLL SEC	DESCRIPTION	TOTAL PARCELS	ASSESSED LAND	ASSESSED TOTAL	EXEMPT AMOUNT ----- STAR AMOUNT	TOTAL TAXABLE ----- STAR TAXABLE	TAX RATE	TOTAL TAX
	RS 8 TOTAL SPEC DIST TAXES		2,000	2,000	2,000			
8	WHOLLY EXEMPT	1						

STATE OF NEW YORK
 COUNTY - St Lawrence
 SCHOOL - Heuvelton Central
 TOWN - Oswegatchie
 SWIS - 406489

2 0 1 7 S C H O O L T A X R O L L
 WHOLLY EXEMPT SECTION OF THE ROLL - 8
 OWNERS NAME SEQUENCE
 UNIFORM PERCENT OF VALUE IS 100.00

PAGE 1302
 VALUATION DATE-JUL 01, 2016
 TAXABLE STATUS DATE-MAR 01, 2017

TAX MAP PARCEL NUMBER	PROPERTY LOCATION & CLASS	ASSESSMENT	EXEMPTION CODE-----	SCHOOL
CURRENT OWNERS NAME	SCHOOL DISTRICT	LAND	TAX DESCRIPTION	TAXABLE VALUE
CURRENT OWNERS ADDRESS	PARCEL SIZE/GRID COORD	TOTAL	SPECIAL DISTRICTS	TAX AMOUNT
***** 86.001-3-16.2 *****				
86.001-3-16.2	Mt Alone Rd		Other Non 25300	5,000
Good News Radio Inc	833 Radio	5,000	Heuvelton Cent Sch	0.00
PO Box 886	Heuvelton Centr 406404	5,000	School Tax/Library	0.00
Potsdam, NY 13676	FRNT 209.00 DPTH 184.00			
	ACRES 0.90			
	EAST-0225375 NRTH-1673901			
	DEED BOOK 1074 PG-597			
	FULL MARKET VALUE	5,000		
TOTAL TAX ---				0.00**

STATE OF NEW YORK
 COUNTY - St Lawrence
 SCHOOL - Heuvelton Central
 TOWN - Oswegatchie
 SWIS - 406489

2017 SCHOOL TAX ROLL
 WHOLLY EXEMPT SECTION OF THE ROLL - 8
 NAME SECTION - G
 UNIFORM PERCENT OF VALUE IS 100.00

PAGE 1303
 VALUATION DATE-JUL 01, 2016
 TAXABLE STATUS DATE-MAR 01, 2017
 RPS155/V04/L015
 CURRENT DATE 8/24/2017

*** SPECIAL DISTRICT SUMMARY ***

CODE	DISTRICT NAME	TOTAL PARCELS	EXTENSION TYPE	EXTENSION VALUE	AD VALOREM VALUE	EXEMPT AMOUNT	TAXABLE VALUE	TOTAL TAX
------	---------------	---------------	----------------	-----------------	------------------	---------------	---------------	-----------

NO SPECIAL DISTRICTS AT THIS LEVEL

*** SCHOOL DISTRICT SUMMARY ***

CODE	DISTRICT NAME	TOTAL PARCELS	ASSESSED LAND	ASSESSED TOTAL	EXEMPT AMOUNT	TOTAL TAXABLE	TOTAL TAX
					----- STAR AMOUNT	----- STAR TAXABLE	
	Heuvelton Central	1	5,000	5,000	5,000		
406404							
	S U B - T O T A L	1	5,000	5,000	5,000		
	S U B - T O T A L (CONT)						
	T O T A L	1	5,000	5,000	5,000		
	T O T A L (CONT)						

*** SYSTEM CODES SUMMARY ***

NO SYSTEM EXEMPTIONS AT THIS LEVEL

*** EXEMPTION SUMMARY ***

CODE	DESCRIPTION	TOTAL PARCELS	SCHOOL
25300	Other Non	1	5,000
	T O T A L	1	5,000

STATE OF NEW YORK
 COUNTY - St Lawrence
 SCHOOL - Heuvelton Central
 TOWN - Oswegatchie
 SWIS - 406489

2 0 1 7 S C H O O L T A X R O L L
 WHOLLY EXEMPT SECTION OF THE ROLL - 8
 N A M E S E C T I O N - G
 UNIFORM PERCENT OF VALUE IS 100.00

PAGE 1304
 VALUATION DATE-JUL 01, 2016
 TAXABLE STATUS DATE-MAR 01, 2017
 RPS155/V04/L015
 CURRENT DATE 8/24/2017

*** G R A N D T O T A L S ***

ROLL SEC	DESCRIPTION	TOTAL PARCELS	ASSESSED LAND	ASSESSED TOTAL	EXEMPT AMOUNT ----- STAR AMOUNT	TOTAL TAXABLE ----- STAR TAXABLE	TAX RATE	TOTAL TAX
	RS 8 TOTAL		5,000	5,000	5,000			
8	SPEC DIST TAXES WHOLLY EXEMPT	1						

STATE OF NEW YORK
 COUNTY - St Lawrence
 SCHOOL - Heuvelton Central
 TOWN - Oswegatchie
 SWIS - 406489

2 0 1 7 S C H O O L T A X R O L L
 WHOLLY EXEMPT SECTION OF THE ROLL - 8
 OWNERS NAME SEQUENCE
 UNIFORM PERCENT OF VALUE IS 100.00

PAGE 1305
 VALUATION DATE-JUL 01, 2016
 TAXABLE STATUS DATE-MAR 01, 2017

TAX MAP PARCEL NUMBER	PROPERTY LOCATION & CLASS	ASSESSMENT	EXEMPTION CODE-----	SCHOOL
CURRENT OWNERS NAME	SCHOOL DISTRICT	LAND	TAX DESCRIPTION	TAXABLE VALUE
CURRENT OWNERS ADDRESS	PARCEL SIZE/GRID COORD	TOTAL	SPECIAL DISTRICTS	TAX AMOUNT
***** 72.003-2-1 *****				
72.003-2-1	Irish Settlement Rd 330 Vacant comm		SCHOOL 408 13800	4,300
Heuvelton Central School	Heuvelton Centr 406404	4,300	Heuvelton Cent Sch	0.00
PO Box 375	ACRES 4.30	4,300	School Tax/Library	0.00
Heuvelton, NY 13654	EAST-0220634 NRTH-1687953 DEED BOOK 746 PG-00087 FULL MARKET VALUE	4,300		
TOTAL TAX ---				0.00**
***** 72.003-2-2 *****				
72.003-2-2	Off Irish Settlement Rd 330 Vacant comm		SCHOOL 408 13800	4,900
Heuvelton Central School	Heuvelton Centr 406404	4,900	Heuvelton Cent Sch	0.00
PO Box 375	ACRES 4.90	4,900	School Tax/Library	0.00
Heuvelton, NY 13654	EAST-0220970 NRTH-1687880 DEED BOOK 1046 PG-00588 FULL MARKET VALUE	4,900		
TOTAL TAX ---				0.00**
***** 72.003-2-29 *****				
72.003-2-29	Off Washington St 314 Rural vac<10		SCHOOL 408 13800	100
Heuvelton Central School	Heuvelton Centr 406404	100	Heuvelton Cent Sch	0.00
Washington St	39x37x10	100	School Tax/Library	0.00
Heuvelton, NY 13654	FRNT 39.00 DPTH 5.00 EAST-0221162 NRTH-1687414 DEED BOOK None PG-Found FULL MARKET VALUE	100		
TOTAL TAX ---				0.00**

STATE OF NEW YORK
 COUNTY - St Lawrence
 SCHOOL - Heuvelton Central
 TOWN - Oswegatchie
 SWIS - 406489

2017 SCHOOL TAX ROLL
 WHOLLY EXEMPT SECTION OF THE ROLL - 8
 NAME SECTION - H
 UNIFORM PERCENT OF VALUE IS 100.00

PAGE 1306
 VALUATION DATE-JUL 01, 2016
 TAXABLE STATUS DATE-MAR 01, 2017
 RPS155/V04/L015
 CURRENT DATE 8/24/2017

*** SPECIAL DISTRICT SUMMARY ***

CODE	DISTRICT NAME	TOTAL PARCELS	EXTENSION TYPE	EXTENSION VALUE	AD VALOREM VALUE	EXEMPT AMOUNT	TAXABLE VALUE	TOTAL TAX
------	---------------	---------------	----------------	-----------------	------------------	---------------	---------------	-----------

NO SPECIAL DISTRICTS AT THIS LEVEL

*** SCHOOL DISTRICT SUMMARY ***

CODE	DISTRICT NAME	TOTAL PARCELS	ASSESSED LAND	ASSESSED TOTAL	EXEMPT AMOUNT	TOTAL TAXABLE	TOTAL TAX
					----- STAR AMOUNT	----- STAR TAXABLE	
	Heuvelton Central	3	9,300	9,300	9,300		
406404							
	S U B - T O T A L	3	9,300	9,300	9,300		
	S U B - T O T A L (CONT)						
	T O T A L	3	9,300	9,300	9,300		
	T O T A L (CONT)						

*** SYSTEM CODES SUMMARY ***

NO SYSTEM EXEMPTIONS AT THIS LEVEL

*** EXEMPTION SUMMARY ***

CODE	DESCRIPTION	TOTAL PARCELS	SCHOOL
13800	SCHOOL 408	3	9,300
	T O T A L	3	9,300

STATE OF NEW YORK
 COUNTY - St Lawrence
 SCHOOL - Heuvelton Central
 TOWN - Oswegatchie
 SWIS - 406489

2 0 1 7 S C H O O L T A X R O L L
 WHOLLY EXEMPT SECTION OF THE ROLL - 8
 N A M E S E C T I O N - H
 UNIFORM PERCENT OF VALUE IS 100.00

PAGE 1307
 VALUATION DATE-JUL 01, 2016
 TAXABLE STATUS DATE-MAR 01, 2017
 RPS155/V04/L015
 CURRENT DATE 8/24/2017

*** G R A N D T O T A L S ***

ROLL SEC	DESCRIPTION	TOTAL PARCELS	ASSESSED LAND	ASSESSED TOTAL	EXEMPT AMOUNT ----- STAR AMOUNT	TOTAL TAXABLE ----- STAR TAXABLE	TAX RATE	TOTAL TAX
	RS 8 TOTAL		9,300	9,300	9,300			
8	SPEC DIST TAXES WHOLLY EXEMPT	3						

STATE OF NEW YORK
 COUNTY - St Lawrence
 SCHOOL - Heuvelton Central
 TOWN - Oswegatchie
 SWIS - 406489

2 0 1 7 S C H O O L T A X R O L L
 WHOLLY EXEMPT SECTION OF THE ROLL - 8
 OWNERS NAME SEQUENCE
 UNIFORM PERCENT OF VALUE IS 100.00

PAGE 1308
 VALUATION DATE-JUL 01, 2016
 TAXABLE STATUS DATE-MAR 01, 2017

TAX MAP PARCEL NUMBER	PROPERTY LOCATION & CLASS	ASSESSMENT	EXEMPTION CODE-----	SCHOOL
CURRENT OWNERS NAME	SCHOOL DISTRICT	LAND	TAX DESCRIPTION	TAXABLE VALUE
CURRENT OWNERS ADDRESS	PARCEL SIZE/GRID COORD	TOTAL	SPECIAL DISTRICTS	TAX AMOUNT
***** 71.061-1-14 *****				
	5129 Cr 6			ACCT 8-107-10
71.061-1-14	620 Religious		Religious 25110	90,000
Methodist Galilee Church	Heuvelton Centr 406404	13,400	Heuvelton Cent Sch	0.00
5129 County Route 6	50x174x50x170	90,000	School Tax/Library	0.00
Ogdensburg, NY 13669	FRNT 50.00 DPTH 172.00			
	EAST-0193789 NRTH-1685345			
	DEED BOOK 34 PG-101			
	FULL MARKET VALUE	90,000		
			TOTAL TAX ---	0.00**
***** 86.002-1-2 *****				
	Sh 812			ACCT 8-108-15
86.002-1-2	695 Cemetery		Town Cemet 13510	7,000
Mt Alone Cemetery	Heuvelton Centr 406404	7,000	Heuvelton Cent Sch	0.00
% Town Clerk	210x210x190x180	7,000	School Tax/Library	0.00
PO Box 134	FRNT 210.00 DPTH 195.00			
Heuvelton, NY 13654	EAST-0228371 NRTH-1675965			
	FULL MARKET VALUE	7,000		
			TOTAL TAX ---	0.00**

STATE OF NEW YORK
 COUNTY - St Lawrence
 SCHOOL - Heuvelton Central
 TOWN - Oswegatchie
 SWIS - 406489

2017 SCHOOL TAX ROLL
 WHOLLY EXEMPT SECTION OF THE ROLL - 8
 NAME SECTION - M
 UNIFORM PERCENT OF VALUE IS 100.00

PAGE 1309
 VALUATION DATE-JUL 01, 2016
 TAXABLE STATUS DATE-MAR 01, 2017
 RPS155/V04/L015
 CURRENT DATE 8/24/2017

*** SPECIAL DISTRICT SUMMARY ***

CODE	DISTRICT NAME	TOTAL PARCELS	EXTENSION TYPE	EXTENSION VALUE	AD VALOREM VALUE	EXEMPT AMOUNT	TAXABLE VALUE	TOTAL TAX
------	---------------	---------------	----------------	-----------------	------------------	---------------	---------------	-----------

NO SPECIAL DISTRICTS AT THIS LEVEL

*** SCHOOL DISTRICT SUMMARY ***

CODE	DISTRICT NAME	TOTAL PARCELS	ASSESSED LAND	ASSESSED TOTAL	EXEMPT AMOUNT	TOTAL TAXABLE	TOTAL TAX
					----- STAR AMOUNT	----- STAR TAXABLE	
	Heuvelton Central	2	20,400	97,000	97,000		
406404							
	S U B - T O T A L	2	20,400	97,000	97,000		
	S U B - T O T A L (CONT)						
	T O T A L	2	20,400	97,000	97,000		
	T O T A L (CONT)						

*** SYSTEM CODES SUMMARY ***

NO SYSTEM EXEMPTIONS AT THIS LEVEL

*** EXEMPTION SUMMARY ***

CODE	DESCRIPTION	TOTAL PARCELS	SCHOOL
13510	Town Cemet	1	7,000
25110	Religious	1	90,000
	T O T A L	2	97,000

STATE OF NEW YORK
 COUNTY - St Lawrence
 SCHOOL - Heuvelton Central
 TOWN - Oswegatchie
 SWIS - 406489

2 0 1 7 S C H O O L T A X R O L L
 WHOLLY EXEMPT SECTION OF THE ROLL - 8
 N A M E S E C T I O N - M
 UNIFORM PERCENT OF VALUE IS 100.00

PAGE 1310
 VALUATION DATE-JUL 01, 2016
 TAXABLE STATUS DATE-MAR 01, 2017
 RPS155/V04/L015
 CURRENT DATE 8/24/2017

*** G R A N D T O T A L S ***

ROLL SEC	DESCRIPTION	TOTAL PARCELS	ASSESSED LAND	ASSESSED TOTAL	EXEMPT AMOUNT ----- STAR AMOUNT	TOTAL TAXABLE ----- STAR TAXABLE	TAX RATE	TOTAL TAX
	RS 8 TOTAL		20,400	97,000	97,000			
8	SPEC DIST TAXES WHOLLY EXEMPT	2						

STATE OF NEW YORK
 COUNTY - St Lawrence
 SCHOOL - Heuvelton Central
 TOWN - Oswegatchie
 SWIS - 406489

2 0 1 7 S C H O O L T A X R O L L
 WHOLLY EXEMPT SECTION OF THE ROLL - 8
 OWNERS NAME SEQUENCE
 UNIFORM PERCENT OF VALUE IS 100.00

PAGE 1311
 VALUATION DATE-JUL 01, 2016
 TAXABLE STATUS DATE-MAR 01, 2017

TAX MAP PARCEL NUMBER	PROPERTY LOCATION & CLASS	ASSESSMENT	EXEMPTION CODE-----	SCHOOL
CURRENT OWNERS NAME	SCHOOL DISTRICT	LAND	TAX DESCRIPTION	TAXABLE VALUE
CURRENT OWNERS ADDRESS	PARCEL SIZE/GRID COORD	TOTAL	SPECIAL DISTRICTS	TAX AMOUNT
***** 71.048-1-2 *****				
	424 Cr 4			ACCT 1-103-14
71.048-1-2	961 State park - WTRFNT		New York S 12100	50,600
New York State	Heuvelton Centr 406404	32,000	Heuvelton Cent Sch	0.00
Attn: SLC Treasurer	St Law 9	50,600	School Tax/Library	0.00
48 Court St	Eel Weir State Park			0.00
Canton, NY 13617	ACRES 13.60			
	EAST-0202486 NRTH-1689327			
	FULL MARKET VALUE	50,600		
TOTAL TAX ---				0.00**

STATE OF NEW YORK
 COUNTY - St Lawrence
 SCHOOL - Heuvelton Central
 TOWN - Oswegatchie
 SWIS - 406489

2 0 1 7 S C H O O L T A X R O L L
 WHOLLY EXEMPT SECTION OF THE ROLL - 8
 N A M E S E C T I O N - N
 UNIFORM PERCENT OF VALUE IS 100.00

PAGE 1312
 VALUATION DATE-JUL 01, 2016
 TAXABLE STATUS DATE-MAR 01, 2017
 RPS155/V04/L015
 CURRENT DATE 8/24/2017

*** S P E C I A L D I S T R I C T S U M M A R Y ***

CODE	DISTRICT NAME	TOTAL PARCELS	EXTENSION TYPE	EXTENSION VALUE	AD VALOREM VALUE	EXEMPT AMOUNT	TAXABLE VALUE	TOTAL TAX
------	---------------	---------------	----------------	-----------------	------------------	---------------	---------------	-----------

NO SPECIAL DISTRICTS AT THIS LEVEL

*** S C H O O L D I S T R I C T S U M M A R Y ***

CODE	DISTRICT NAME	TOTAL PARCELS	ASSESSED LAND	ASSESSED TOTAL	EXEMPT AMOUNT	TOTAL TAXABLE	TOTAL TAX
					----- STAR AMOUNT	----- STAR TAXABLE	
	Heuvelton Central	1	32,000	50,600	50,600		
406404							
	S U B - T O T A L	1	32,000	50,600	50,600		
	S U B - T O T A L (CONT)						
	T O T A L	1	32,000	50,600	50,600		
	T O T A L (CONT)						

*** S Y S T E M C O D E S S U M M A R Y ***

NO SYSTEM EXEMPTIONS AT THIS LEVEL

*** E X E M P T I O N S U M M A R Y ***

CODE	DESCRIPTION	TOTAL PARCELS	SCHOOL
12100	New York S	1	50,600
	T O T A L	1	50,600

STATE OF NEW YORK
 COUNTY - St Lawrence
 SCHOOL - Heuvelton Central
 TOWN - Oswegatchie
 SWIS - 406489

2 0 1 7 S C H O O L T A X R O L L
 WHOLLY EXEMPT SECTION OF THE ROLL - 8
 N A M E S E C T I O N - N
 UNIFORM PERCENT OF VALUE IS 100.00

PAGE 1313
 VALUATION DATE-JUL 01, 2016
 TAXABLE STATUS DATE-MAR 01, 2017
 RPS155/V04/L015
 CURRENT DATE 8/24/2017

*** G R A N D T O T A L S ***

ROLL SEC	DESCRIPTION	TOTAL PARCELS	ASSESSED LAND	ASSESSED TOTAL	EXEMPT AMOUNT ----- STAR AMOUNT	TOTAL TAXABLE ----- STAR TAXABLE	TAX RATE	TOTAL TAX
	RS 8 TOTAL		32,000	50,600	50,600			
8	SPEC DIST TAXES WHOLLY EXEMPT	1						

STATE OF NEW YORK
 COUNTY - St Lawrence
 SCHOOL - Heuvelton Central
 TOWN - Oswegatchie
 SWIS - 406489

2 0 1 7 S C H O O L T A X R O L L
 WHOLLY EXEMPT SECTION OF THE ROLL - 8
 OWNERS NAME SEQUENCE
 UNIFORM PERCENT OF VALUE IS 100.00

PAGE 1314
 VALUATION DATE-JUL 01, 2016
 TAXABLE STATUS DATE-MAR 01, 2017

TAX MAP PARCEL NUMBER	PROPERTY LOCATION & CLASS	ASSESSMENT	EXEMPTION CODE-----	SCHOOL
CURRENT OWNERS NAME	SCHOOL DISTRICT	LAND	TAX DESCRIPTION	TAXABLE VALUE
CURRENT OWNERS ADDRESS	PARCEL SIZE/GRID COORD	TOTAL	SPECIAL DISTRICTS	TAX AMOUNT
***** 71.003-1-7 *****				
	Cr 4			ACCT 8-108-11
71.003-1-7	695 Cemetery		NALL CEM 27350	15,800
Pine Hill Cemetery	Heuvelton Centr 406404	15,800	Heuvelton Cent Sch	0.00
%Town Clerk	Also 1000/803 & 1000/806	15,800	School Tax/Library	0.00
PO Box 134	ACRES 5.80			
Heuvelton, NY 13654	EAST-0198355 NRTH-1686087			
	DEED BOOK 78B PG-00069			
	FULL MARKET VALUE	15,800		
TOTAL TAX ---				0.00**

STATE OF NEW YORK
 COUNTY - St Lawrence
 SCHOOL - Heuvelton Central
 TOWN - Oswegatchie
 SWIS - 406489

2017 SCHOOL TAX ROLL
 WHOLLY EXEMPT SECTION OF THE ROLL - 8
 NAME SECTION - P
 UNIFORM PERCENT OF VALUE IS 100.00

PAGE 1315
 VALUATION DATE-JUL 01, 2016
 TAXABLE STATUS DATE-MAR 01, 2017
 RPS155/V04/L015
 CURRENT DATE 8/24/2017

*** SPECIAL DISTRICT SUMMARY ***

CODE	DISTRICT NAME	TOTAL PARCELS	EXTENSION TYPE	EXTENSION VALUE	AD VALOREM VALUE	EXEMPT AMOUNT	TAXABLE VALUE	TOTAL TAX
------	---------------	---------------	----------------	-----------------	------------------	---------------	---------------	-----------

NO SPECIAL DISTRICTS AT THIS LEVEL

*** SCHOOL DISTRICT SUMMARY ***

CODE	DISTRICT NAME	TOTAL PARCELS	ASSESSED LAND	ASSESSED TOTAL	EXEMPT AMOUNT	TOTAL TAXABLE	TOTAL TAX
					----- STAR AMOUNT	----- STAR TAXABLE	
	Heuvelton Central	1	15,800	15,800	15,800		
406404							
	S U B - T O T A L	1	15,800	15,800	15,800		
	S U B - T O T A L (CONT)						
	T O T A L	1	15,800	15,800	15,800		
	T O T A L (CONT)						

*** SYSTEM CODES SUMMARY ***

NO SYSTEM EXEMPTIONS AT THIS LEVEL

*** EXEMPTION SUMMARY ***

CODE	DESCRIPTION	TOTAL PARCELS	SCHOOL
27350	NALL CEM	1	15,800
	T O T A L	1	15,800

STATE OF NEW YORK
 COUNTY - St Lawrence
 SCHOOL - Heuvelton Central
 TOWN - Oswegatchie
 SWIS - 406489

2 0 1 7 S C H O O L T A X R O L L
 WHOLLY EXEMPT SECTION OF THE ROLL - 8
 N A M E S E C T I O N - P
 UNIFORM PERCENT OF VALUE IS 100.00

PAGE 1316
 VALUATION DATE-JUL 01, 2016
 TAXABLE STATUS DATE-MAR 01, 2017
 RPS155/V04/L015
 CURRENT DATE 8/24/2017

*** G R A N D T O T A L S ***

ROLL SEC	DESCRIPTION	TOTAL PARCELS	ASSESSED LAND	ASSESSED TOTAL	EXEMPT AMOUNT ----- STAR AMOUNT	TOTAL TAXABLE ----- STAR TAXABLE	TAX RATE	TOTAL TAX
	RS 8 TOTAL		15,800	15,800	15,800			
8	SPEC DIST TAXES WHOLLY EXEMPT	1						

STATE OF NEW YORK
 COUNTY - St Lawrence
 SCHOOL - Heuvelton Central
 TOWN - Oswegatchie
 SWIS - 406489

2 0 1 7 S C H O O L T A X R O L L
 WHOLLY EXEMPT SECTION OF THE ROLL - 8
 OWNERS NAME SEQUENCE
 UNIFORM PERCENT OF VALUE IS 100.00

PAGE 1317
 VALUATION DATE-JUL 01, 2016
 TAXABLE STATUS DATE-MAR 01, 2017

TAX MAP PARCEL NUMBER	PROPERTY LOCATION & CLASS	ASSESSMENT	EXEMPTION CODE-----	SCHOOL
CURRENT OWNERS NAME	SCHOOL DISTRICT	LAND	TAX DESCRIPTION	TAXABLE VALUE
CURRENT OWNERS ADDRESS	PARCEL SIZE/GRID COORD	TOTAL	SPECIAL DISTRICTS	TAX AMOUNT
***** 59.004-2-58.1 *****				
59.004-2-58.1	Off Delaney Rd 323 Vacant rural		Town Owned 13500	800
Town of Oswegatchie	Heuvelton Centr 406404	800	Heuvelton Cent Sch	0.00
Municipal	Re:old R.r. Bed	800	School Tax/Library	0.00
51 State St	ACRES 2.40			
Heuvelton, NY 13654	EAST-0204929 NRTH-1699209			
	DEED BOOK 1035 PG-1066			
	FULL MARKET VALUE	800		
			TOTAL TAX ---	0.00**
***** 60.003-1-1.2 *****				
60.003-1-1.2	Off Irish Settlement Rd 695 Cemetery		Town Owned 13500	1,000
Town Of Oswegatchie	Heuvelton Centr 406404	1,000	Heuvelton Cent Sch	0.00
Re:Northrup Cemetery	33x83	1,000	School Tax/Library	0.00
Attn: Town Clerk	FRNT 33.00 DPTH 83.00			
51 State St	EAST-0216603 NRTH-1703201			
Heuvelton, NY 13654	DEED BOOK NONE PG-FOUND			
	FULL MARKET VALUE	1,000		
			TOTAL TAX ---	0.00**
***** 60.003-1-7 *****				
60.003-1-7	Bishop Rd 314 Rural vac<10		Town Owned 13500	1,000
Town of Oswegatchie	Heuvelton Centr 406404	1,000	Heuvelton Cent Sch	0.00
51 State St	Re:vac Lot/house Burnt	1,000	School Tax/Library	0.00
Heuvelton, NY 13654	140x120x70			
	FRNT 140.00 DPTH			
	ACRES 0.11			
	EAST-0222867 NRTH-1696753			
	DEED BOOK 2003 PG-21662			
	FULL MARKET VALUE	1,000		
			TOTAL TAX ---	0.00**
***** 70.002-4-1 *****				
70.002-4-1	Lee Rd 852 Landfill		Town Owned 13500	2,000
Town Of Oswegatchie	Heuvelton Centr 406404	2,000	Heuvelton Cent Sch	0.00
Town Dump	ACRES 11.60	2,000	School Tax/Library	0.00
%Town Clerk	EAST-0189923 NRTH-1688574			
51 State St	FULL MARKET VALUE	2,000		
Heuvelton, NY 13654				
			TOTAL TAX ---	0.00**

STATE OF NEW YORK
 COUNTY - St Lawrence
 SCHOOL - Heuvelton Central
 TOWN - Oswegatchie
 SWIS - 406489

2 0 1 7 S C H O O L T A X R O L L
 WHOLLY EXEMPT SECTION OF THE ROLL - 8
 OWNERS NAME SEQUENCE
 UNIFORM PERCENT OF VALUE IS 100.00

PAGE 1318
 VALUATION DATE-JUL 01, 2016
 TAXABLE STATUS DATE-MAR 01, 2017

TAX MAP PARCEL NUMBER	PROPERTY LOCATION & CLASS	ASSESSMENT	EXEMPTION CODE-----	SCHOOL
CURRENT OWNERS NAME	SCHOOL DISTRICT	LAND	TAX DESCRIPTION	TAXABLE VALUE
CURRENT OWNERS ADDRESS	PARCEL SIZE/GRID COORD	TOTAL	SPECIAL DISTRICTS	TAX AMOUNT
***** 71.002-2-2 *****				
71.002-2-2	Sh 812			
Town Of Oswegatchie	852 Landfill		Town Owned 13500	18,000
% Town Clerk	Heuvelton Centr 406404	18,000	Heuvelton Cent Sch	0.00
51 State St	Dump	18,000	School Tax/Library	0.00
Heuvelton, NY 13654	ACRES 105.20			
	EAST-0213904 NRTH-1695317			
	DEED BOOK 736 PG-00160			
	FULL MARKET VALUE	18,000		
			TOTAL TAX ---	0.00**
***** 71.003-1-14 *****				
71.003-1-14	4960 Cr 6			
Town Of Oswegatchie	651 Highway gar		Town Owned 13500	235,800
% Town Clerk	Heuvelton Centr 406404	54,500	Heuvelton Cent Sch	0.00
51 State St	ACRES 4.80	235,800	School Tax/Library	0.00
Heuvelton, NY 13654	EAST-0194811 NRTH-1681606			
	DEED BOOK 224 PG-00328			
	FULL MARKET VALUE	235,800		
			TOTAL TAX ---	0.00**
***** 72.003-2-27.11 *****				
72.003-2-27.11	Irish Settlement Rd			
Town of Oswegatchie	330 Vacant comm		Town Owned 13500	500
% Town Clerk	Heuvelton Centr 406404	500	Heuvelton Cent Sch	0.00
51 State St	Re:Old Landfill	500	School Tax/Library	0.00
Heuvelton, NY 13654	Also 257/466			
	FRNT 163.00 DPTH			
	ACRES 2.00			
	EAST-0221279 NRTH-1687485			
	DEED BOOK 1048 PG-736			
	FULL MARKET VALUE	500		
			TOTAL TAX ---	0.00**
***** 72.003-4-3.2 *****				
72.003-4-3.2	Off Horseshoe Rd			
Town Of Oswegatchie	651 Highway gar		Town Owned 13500	20,000
Attn: Town Clerk	Heuvelton Centr 406404	10,000	Heuvelton Cent Sch	0.00
51 State St	FRNT 234.00 DPTH	20,000	School Tax/Library	0.00
Heuvelton, NY 13654	ACRES 1.10			
	EAST-0219531 NRTH-1682926			
	DEED BOOK 1046 PG-00140			
	FULL MARKET VALUE	20,000		
			TOTAL TAX ---	0.00**

STATE OF NEW YORK
 COUNTY - St Lawrence
 SCHOOL - Heuvelton Central
 TOWN - Oswegatchie
 SWIS - 406489

2017 SCHOOL TAX ROLL
 WHOLLY EXEMPT SECTION OF THE ROLL - 8
 NAME SECTION - T
 UNIFORM PERCENT OF VALUE IS 100.00

PAGE 1319
 VALUATION DATE-JUL 01, 2016
 TAXABLE STATUS DATE-MAR 01, 2017
 RPS155/V04/L015
 CURRENT DATE 8/24/2017

*** SPECIAL DISTRICT SUMMARY ***

CODE	DISTRICT NAME	TOTAL PARCELS	EXTENSION TYPE	EXTENSION VALUE	AD VALOREM VALUE	EXEMPT AMOUNT	TAXABLE VALUE	TOTAL TAX
------	---------------	---------------	----------------	-----------------	------------------	---------------	---------------	-----------

NO SPECIAL DISTRICTS AT THIS LEVEL

*** SCHOOL DISTRICT SUMMARY ***

CODE	DISTRICT NAME	TOTAL PARCELS	ASSESSED LAND	ASSESSED TOTAL	EXEMPT AMOUNT	TOTAL TAXABLE	TOTAL TAX
					----- STAR AMOUNT	----- STAR TAXABLE	
	Heuvelton Central	8	87,800	279,100	279,100		
406404							
	SUB - TOTAL	8	87,800	279,100	279,100		
	SUB - TOTAL (CONT)						
	TOTAL	8	87,800	279,100	279,100		
	TOTAL (CONT)						

*** SYSTEM CODES SUMMARY ***

NO SYSTEM EXEMPTIONS AT THIS LEVEL

*** EXEMPTION SUMMARY ***

CODE	DESCRIPTION	TOTAL PARCELS	SCHOOL
13500	Town Owned	8	279,100
	TOTAL	8	279,100

STATE OF NEW YORK
 COUNTY - St Lawrence
 SCHOOL - Heuvelton Central
 TOWN - Oswegatchie
 SWIS - 406489

2 0 1 7 S C H O O L T A X R O L L
 WHOLLY EXEMPT SECTION OF THE ROLL - 8
 N A M E S E C T I O N - T
 UNIFORM PERCENT OF VALUE IS 100.00

PAGE 1320
 VALUATION DATE-JUL 01, 2016
 TAXABLE STATUS DATE-MAR 01, 2017
 RPS155/V04/L015
 CURRENT DATE 8/24/2017

*** G R A N D T O T A L S ***

ROLL SEC	DESCRIPTION	TOTAL PARCELS	ASSESSED LAND	ASSESSED TOTAL	EXEMPT AMOUNT ----- STAR AMOUNT	TOTAL TAXABLE ----- STAR TAXABLE	TAX RATE	TOTAL TAX
	RS 8 TOTAL		87,800	279,100	279,100			
8	SPEC DIST TAXES WHOLLY EXEMPT	8						

STATE OF NEW YORK
 COUNTY - St Lawrence
 SCHOOL - Heuvelton Central
 TOWN - Oswegatchie
 SWIS - 406489

2 0 1 7 S C H O O L T A X R O L L
 WHOLLY EXEMPT SECTION OF THE ROLL - 8
 OWNERS NAME SEQUENCE
 UNIFORM PERCENT OF VALUE IS 100.00

PAGE 1321
 VALUATION DATE-JUL 01, 2016
 TAXABLE STATUS DATE-MAR 01, 2017

TAX MAP PARCEL NUMBER	PROPERTY LOCATION & CLASS	ASSESSMENT	EXEMPTION CODE-----	SCHOOL
CURRENT OWNERS NAME	SCHOOL DISTRICT	LAND	TAX DESCRIPTION	TAXABLE VALUE
CURRENT OWNERS ADDRESS	PARCEL SIZE/GRID COORD	TOTAL	SPECIAL DISTRICTS	TAX AMOUNT
***** 72.003-2-7 *****				
	5147 Cr 10		ACCT 1- 50-13	
72.003-2-7	632 Benevolent		Other Non 25300	308,000
United Helpers	Heuvelton Centr 406404	24,000	Heuvelton Cent Sch	0.00
Intermediate	Re:joins Vill Parcel	308,000	School Tax/Library	0.00
Attn: United Helpers Managm't	#72.054-2-7.1			
732 Ford St	ACRES 2.40			
Ogdensburg, NY 13669	EAST-0221949 NRTH-1687115			
	DEED BOOK 1010 PG-00196			
	FULL MARKET VALUE	308,000		
TOTAL TAX ---				0.00**
***** 86.001-3-13.12/1 *****				
	95 Mt Alone Rd			
86.001-3-13.12/1	833 Radio		US Governm 14100	15,000
US Gouvernement	Heuvelton Centr 406404	0	Heuvelton Cent Sch	0.00
Attn: Town Clerk	On Leased Land	15,000	School Tax/Library	0.00
PO Box 134	FULL MARKET VALUE	15,000		
Heuvelton, NY 13654				
TOTAL TAX ---				0.00**

STATE OF NEW YORK
 COUNTY - St Lawrence
 SCHOOL - Heuvelton Central
 TOWN - Oswegatchie
 SWIS - 406489

2017 SCHOOL TAX ROLL
 WHOLLY EXEMPT SECTION OF THE ROLL - 8
 NAME SECTION - U
 UNIFORM PERCENT OF VALUE IS 100.00

PAGE 1322
 VALUATION DATE-JUL 01, 2016
 TAXABLE STATUS DATE-MAR 01, 2017
 RPS155/V04/L015
 CURRENT DATE 8/24/2017

*** SPECIAL DISTRICT SUMMARY ***

CODE	DISTRICT NAME	TOTAL PARCELS	EXTENSION TYPE	EXTENSION VALUE	AD VALOREM VALUE	EXEMPT AMOUNT	TAXABLE VALUE	TOTAL TAX
------	---------------	---------------	----------------	-----------------	------------------	---------------	---------------	-----------

NO SPECIAL DISTRICTS AT THIS LEVEL

*** SCHOOL DISTRICT SUMMARY ***

CODE	DISTRICT NAME	TOTAL PARCELS	ASSESSED LAND	ASSESSED TOTAL	EXEMPT AMOUNT	TOTAL TAXABLE	TOTAL TAX
					----- STAR AMOUNT	----- STAR TAXABLE	
	Heuvelton Central	2	24,000	323,000	323,000		
406404							
	S U B - T O T A L	2	24,000	323,000	323,000		
	S U B - T O T A L (CONT)						
	T O T A L	2	24,000	323,000	323,000		
	T O T A L (CONT)						

*** SYSTEM CODES SUMMARY ***

NO SYSTEM EXEMPTIONS AT THIS LEVEL

*** EXEMPTION SUMMARY ***

CODE	DESCRIPTION	TOTAL PARCELS	SCHOOL
14100	US Governm	1	15,000
25300	Other Non	1	308,000
	T O T A L	2	323,000

STATE OF NEW YORK
 COUNTY - St Lawrence
 SCHOOL - Heuvelton Central
 TOWN - Oswegatchie
 SWIS - 406489

2 0 1 7 S C H O O L T A X R O L L
 WHOLLY EXEMPT SECTION OF THE ROLL - 8
 N A M E S E C T I O N - U
 UNIFORM PERCENT OF VALUE IS 100.00

PAGE 1323
 VALUATION DATE-JUL 01, 2016
 TAXABLE STATUS DATE-MAR 01, 2017
 RPS155/V04/L015
 CURRENT DATE 8/24/2017

*** G R A N D T O T A L S ***

ROLL SEC	DESCRIPTION	TOTAL PARCELS	ASSESSED LAND	ASSESSED TOTAL	EXEMPT AMOUNT ----- STAR AMOUNT	TOTAL TAXABLE ----- STAR TAXABLE	TAX RATE	TOTAL TAX
	RS 8 TOTAL		24,000	323,000	323,000			
8	SPEC DIST TAXES WHOLLY EXEMPT	2						

STATE OF NEW YORK
 COUNTY - St Lawrence
 SCHOOL - Heuvelton Central
 TOWN - Oswegatchie
 SWIS - 406489

2 0 1 7 S C H O O L T A X R O L L
 WHOLLY EXEMPT SECTION OF THE ROLL - 8
 OWNERS NAME SEQUENCE
 UNIFORM PERCENT OF VALUE IS 100.00

PAGE 1324
 VALUATION DATE-JUL 01, 2016
 TAXABLE STATUS DATE-MAR 01, 2017

TAX MAP PARCEL NUMBER	PROPERTY LOCATION & CLASS	ASSESSMENT	EXEMPTION CODE-----	SCHOOL
CURRENT OWNERS NAME	SCHOOL DISTRICT	LAND	TAX DESCRIPTION	TAXABLE VALUE
CURRENT OWNERS ADDRESS	PARCEL SIZE/GRID COORD	TOTAL	SPECIAL DISTRICTS	TAX AMOUNT
***** 71.004-2-17.2 *****				
71.004-2-17.2	Hutchinson Rd 330 Vacant comm		Village Ow 13650	100,000
Village of Heuvelton	Heuvelton Centr 406404	100,000	Heuvelton Cent Sch	0.00
51 State St	ACRES 102.30	100,000	School Tax/Library	0.00
Heuvelton, NY 13654	EAST-0210177 NRTH-1684445 DEED BOOK 2009 PG-4942 FULL MARKET VALUE	100,000		
TOTAL TAX ---				0.00**
***** 72.003-4-3.1 *****				
72.003-4-3.1	65 Horseshoe Rd 314 Rural vac<10 - WTRFNT		V/OTSCORP 13740	25,000
Village Of Heuvelton	Heuvelton Centr 406404	25,000	Heuvelton Cent Sch	0.00
51 State St	Re:Owned by Village	25,000	School Tax/Library	0.00
Heuvelton, NY 13654	Boat Launch ACRES 6.70 EAST-0219646 NRTH-1682739 DEED BOOK 937 PG-00484 FULL MARKET VALUE	25,000		
TOTAL TAX ---				0.00**
***** 72.003-4-6 *****				
72.003-4-6	101 Horseshoe Rd 853 Sewage		V/OTSCORP 13740	800,000
Village Of Heuvelton	Heuvelton Centr 406404	30,000	Heuvelton Cent Sch	0.00
Sewer Plant	Re:Owned by Village	800,000	School Tax/Library	0.00
%Village Clerk	Sewer Plant			
51 State St	ACRES 10.20			
Heuvelton, NY 13654	EAST-0219387 NRTH-1682273 DEED BOOK 818 PG-118 FULL MARKET VALUE	800,000		
TOTAL TAX ---				0.00**

STATE OF NEW YORK
 COUNTY - St Lawrence
 SCHOOL - Heuvelton Central
 TOWN - Oswegatchie
 SWIS - 406489

2 0 1 7 S C H O O L T A X R O L L
 WHOLLY EXEMPT SECTION OF THE ROLL - 8
 N A M E S E C T I O N - V
 UNIFORM PERCENT OF VALUE IS 100.00

PAGE 1325
 VALUATION DATE-JUL 01, 2016
 TAXABLE STATUS DATE-MAR 01, 2017
 RPS155/V04/L015
 CURRENT DATE 8/24/2017

*** S P E C I A L D I S T R I C T S U M M A R Y ***

CODE	DISTRICT NAME	TOTAL PARCELS	EXTENSION TYPE	EXTENSION VALUE	AD VALOREM VALUE	EXEMPT AMOUNT	TAXABLE VALUE	TOTAL TAX
------	---------------	---------------	----------------	-----------------	------------------	---------------	---------------	-----------

NO SPECIAL DISTRICTS AT THIS LEVEL

*** S C H O O L D I S T R I C T S U M M A R Y ***

CODE	DISTRICT NAME	TOTAL PARCELS	ASSESSED LAND	ASSESSED TOTAL	EXEMPT AMOUNT	TOTAL TAXABLE	TOTAL TAX
					----- STAR AMOUNT	----- STAR TAXABLE	
	Heuvelton Central	3	155,000	925,000	925,000		
406404							
	S U B - T O T A L	3	155,000	925,000	925,000		
	S U B - T O T A L (CONT)						
	T O T A L	3	155,000	925,000	925,000		
	T O T A L (CONT)						

*** S Y S T E M C O D E S S U M M A R Y ***

NO SYSTEM EXEMPTIONS AT THIS LEVEL

*** E X E M P T I O N S U M M A R Y ***

CODE	DESCRIPTION	TOTAL PARCELS	SCHOOL
13650	Village Ow	1	100,000
13740	V/OTSCORP	2	825,000
	T O T A L	3	925,000

STATE OF NEW YORK
 COUNTY - St Lawrence
 SCHOOL - Heuvelton Central
 TOWN - Oswegatchie
 SWIS - 406489

2 0 1 7 S C H O O L T A X R O L L
 WHOLLY EXEMPT SECTION OF THE ROLL - 8
 N A M E S E C T I O N - V
 UNIFORM PERCENT OF VALUE IS 100.00

PAGE 1326
 VALUATION DATE-JUL 01, 2016
 TAXABLE STATUS DATE-MAR 01, 2017
 RPS155/V04/L015
 CURRENT DATE 8/24/2017

*** G R A N D T O T A L S ***

ROLL SEC	DESCRIPTION	TOTAL PARCELS	ASSESSED LAND	ASSESSED TOTAL	EXEMPT AMOUNT ----- STAR AMOUNT	TOTAL TAXABLE ----- STAR TAXABLE	TAX RATE	TOTAL TAX
	RS 8 TOTAL		155,000	925,000	925,000			
8	SPEC DIST TAXES WHOLLY EXEMPT	3						

STATE OF NEW YORK
 COUNTY - St Lawrence
 SCHOOL - Heuvelton Central
 TOWN - Oswegatchie
 SWIS - 406489

2017 SCHOOL TAX ROLL
 WHOLLY EXEMPT SECTION OF THE ROLL - 8
 UNIFORM PERCENT OF VALUE IS 100.00

PAGE 1327
 VALUATION DATE-JUL 01, 2016
 TAXABLE STATUS DATE-MAR 01, 2017
 RPS155/V04/L015
 CURRENT DATE 8/24/2017

R O L L S U B S E C T I O N - - T O T A L S

*** S P E C I A L D I S T R I C T S U M M A R Y ***

CODE	DISTRICT NAME	TOTAL PARCELS	EXTENSION TYPE	EXTENSION VALUE	AD VALOREM VALUE	EXEMPT AMOUNT	TAXABLE VALUE	TOTAL TAX
------	---------------	---------------	----------------	-----------------	------------------	---------------	---------------	-----------

NO SPECIAL DISTRICTS AT THIS LEVEL

*** S C H O O L D I S T R I C T S U M M A R Y ***

CODE	DISTRICT NAME	TOTAL PARCELS	ASSESSED LAND	ASSESSED TOTAL	EXEMPT AMOUNT	TOTAL TAXABLE	TOTAL TAX
					-----	-----	
					STAR AMOUNT	STAR TAXABLE	
	Heuvelton Central	22	351,300	1706,800	1706,800		
406404	S U B - T O T A L	22	351,300	1706,800	1706,800		
	S U B - T O T A L (CONT)						
	T O T A L	22	351,300	1706,800	1706,800		
	T O T A L (CONT)						

*** S Y S T E M C O D E S S U M M A R Y ***

NO SYSTEM EXEMPTIONS AT THIS LEVEL

*** E X E M P T I O N S U M M A R Y ***

CODE	DESCRIPTION	TOTAL PARCELS	SCHOOL
12100	New York S	1	50,600
13500	Town Owned	8	279,100
13510	Town Cemet	1	7,000
13650	Village Ow	1	100,000
13740	V/OTSCORP	2	825,000

STATE OF NEW YORK
 COUNTY - St Lawrence
 SCHOOL - Heuvelton Central
 TOWN - Oswegatchie
 SWIS - 406489

2 0 1 7 S C H O O L T A X R O L L
 WHOLLY EXEMPT SECTION OF THE ROLL - 8
 UNIFORM PERCENT OF VALUE IS 100.00

PAGE 1328
 VALUATION DATE-JUL 01, 2016
 TAXABLE STATUS DATE-MAR 01, 2017
 RPS155/V04/L015
 CURRENT DATE 8/24/2017

R O L L S U B S E C T I O N - - T O T A L S

*** E X E M P T I O N S U M M A R Y ***

CODE	DESCRIPTION	TOTAL PARCELS	SCHOOL
13800	SCHOOL 408	3	9,300
14100	US Governm	1	15,000
25110	Religious	1	90,000
25300	Other Non	2	313,000
27350	NALL CEM	2	17,800
	T O T A L	22	1706,800

*** G R A N D T O T A L S ***

ROLL SEC	DESCRIPTION	TOTAL PARCELS	ASSESSED LAND	ASSESSED TOTAL	EXEMPT AMOUNT ----- STAR AMOUNT	TOTAL TAXABLE ----- STAR TAXABLE	TAX RATE	TOTAL TAX
	RS 8 TOTAL		351,300	1706,800	1,706,800			
8	SPEC DIST TAXES WHOLLY EXEMPT	22						

STATE OF NEW YORK
 COUNTY - St Lawrence
 SCHOOL - Heuvelton Central
 TOWN - Oswegatchie
 SWIS - 406489

2017 SCHOOL TAX ROLL
 WHOLLY EXEMPT SECTION OF THE ROLL - 8
 UNIFORM PERCENT OF VALUE IS 100.00

PAGE 1329
 VALUATION DATE-JUL 01, 2016
 TAXABLE STATUS DATE-MAR 01, 2017
 RPS155/V04/L015
 CURRENT DATE 8/24/2017

R O L L S E C T I O N T O T A L S

*** S P E C I A L D I S T R I C T S U M M A R Y ***

CODE	DISTRICT NAME	TOTAL PARCELS	EXTENSION TYPE	EXTENSION VALUE	AD VALOREM VALUE	EXEMPT AMOUNT	TAXABLE VALUE	TOTAL TAX
------	---------------	---------------	----------------	-----------------	------------------	---------------	---------------	-----------

NO SPECIAL DISTRICTS AT THIS LEVEL

*** S C H O O L D I S T R I C T S U M M A R Y ***

CODE	DISTRICT NAME	TOTAL PARCELS	ASSESSED LAND	ASSESSED TOTAL	EXEMPT AMOUNT	TOTAL TAXABLE	TOTAL TAX
					----- STAR AMOUNT	----- STAR TAXABLE	
	Heuvelton Central	22	351,300	1706,800	1706,800		
406404	S U B - T O T A L	22	351,300	1706,800	1706,800		
	S U B - T O T A L (CONT)						
	T O T A L	22	351,300	1706,800	1706,800		
	T O T A L (CONT)						

*** S Y S T E M C O D E S S U M M A R Y ***

NO SYSTEM EXEMPTIONS AT THIS LEVEL

*** E X E M P T I O N S U M M A R Y ***

CODE	DESCRIPTION	TOTAL PARCELS	SCHOOL
12100	New York S	1	50,600
13500	Town Owned	8	279,100
13510	Town Cemet	1	7,000
13650	Village Ow	1	100,000
13740	V/OTSCORP	2	825,000

STATE OF NEW YORK
 COUNTY - St Lawrence
 SCHOOL - Heuvelton Central
 TOWN - Oswegatchie
 SWIS - 406489

2 0 1 7 S C H O O L T A X R O L L
 WHOLLY EXEMPT SECTION OF THE ROLL - 8
 UNIFORM PERCENT OF VALUE IS 100.00

PAGE 1330
 VALUATION DATE-JUL 01, 2016
 TAXABLE STATUS DATE-MAR 01, 2017
 RPS155/V04/L015
 CURRENT DATE 8/24/2017

R O L L S E C T I O N T O T A L S

*** E X E M P T I O N S U M M A R Y ***

CODE	DESCRIPTION	TOTAL PARCELS	SCHOOL
13800	SCHOOL 408	3	9,300
14100	US Governm	1	15,000
25110	Religious	1	90,000
25300	Other Non	2	313,000
27350	NALL CEM	2	17,800
	T O T A L	22	1706,800

*** G R A N D T O T A L S ***

ROLL SEC	DESCRIPTION	TOTAL PARCELS	ASSESSED LAND	ASSESSED TOTAL	EXEMPT AMOUNT ----- STAR AMOUNT	TOTAL TAXABLE ----- STAR TAXABLE	TAX RATE	TOTAL TAX
	RS 8 TOTAL SPEC DIST TAXES		351,300	1706,800	1,706,800			
8	WHOLLY EXEMPT	22						

STATE OF NEW YORK
 COUNTY - St Lawrence
 SCHOOL - Heuvelton Central
 TOWN - Oswegatchie
 SWIS - 406489

2 0 1 7 S C H O O L T A X R O L L

PAGE 1331
 VALUATION DATE-JUL 01, 2016
 TAXABLE STATUS DATE-MAR 01, 2017
 RPS155/V04/L015
 CURRENT DATE 8/24/2017

S W I S T O T A L S

*** S P E C I A L D I S T R I C T S U M M A R Y ***

CODE	DISTRICT NAME	TOTAL PARCELS	EXTENSION TYPE	EXTENSION VALUE	AD VALOREM VALUE	EXEMPT AMOUNT	TAXABLE VALUE	TAX RATE	TOTAL TAX
------	---------------	---------------	----------------	-----------------	------------------	---------------	---------------	----------	-----------

NO SPECIAL DISTRICTS AT THIS LEVEL

*** S C H O O L D I S T R I C T S U M M A R Y ***

CODE	DISTRICT NAME	TOTAL PARCELS	ASSESSED LAND	ASSESSED TOTAL	EXEMPT AMOUNT	TOTAL TAXABLE	TAX RATE	TOTAL TAX
					----- STAR AMOUNT	----- STAR TAXABLE		
406404	Heuvelton Central	1002	20292,800	76861,090	3010,464	73,850,626		
					19024,200	54,826,426	.119454	1,111,825.45
	S U B - T O T A L	1002	20292,800	76861,090	3010,464	73,850,626		
	S U B - T O T A L (CONT)				19024,200	54,826,426		1,111,825.45
	T O T A L	1002	20292,800	76861,090	3010,464	73,850,626		
	T O T A L (CONT)				19024,200	54,826,426		1,111,825.45

*** S Y S T E M C O D E S S U M M A R Y ***

NO SYSTEM EXEMPTIONS AT THIS LEVEL

*** E X E M P T I O N S U M M A R Y ***

CODE	DESCRIPTION	TOTAL PARCELS	SCHOOL
12100	New York S	1	50,600
13500	Town Owned	8	279,100
13510	Town Cemet	1	7,000
13650	Village Ow	1	100,000
13740	V/OTSCORP	2	825,000

STATE OF NEW YORK
 COUNTY - St Lawrence
 SCHOOL - Heuvelton Central

2 0 1 7 S C H O O L T A X R O L L
 S C H O O L T O T A L S 406404

PAGE 1334
 VALUATION DATE-JUL 01, 2016
 TAXABLE STATUS DATE-MAR 01, 2017
 RPS155/V04/L015
 CURRENT DATE 8/24/2017

*** S P E C I A L D I S T R I C T S U M M A R Y ***

CODE	DISTRICT NAME	TOTAL PARCELS	EXTENSION TYPE	EXTENSION VALUE	AD VALOREM VALUE	EXEMPT AMOUNT	TAXABLE VALUE	TOTAL TAX
------	---------------	---------------	----------------	-----------------	------------------	---------------	---------------	-----------

NO SPECIAL DISTRICTS AT THIS LEVEL

*** S C H O O L D I S T R I C T S U M M A R Y ***

CODE	DISTRICT NAME	TOTAL PARCELS	ASSESSED LAND	ASSESSED TOTAL	EXEMPT AMOUNT	TOTAL TAXABLE	TAX RATE	TOTAL TAX
					----- STAR AMOUNT	----- STAR TAXABLE		
	Heuvelton Central	2499	47509,339	166910,156	13278,473	153,631,683		
406404					37680,700	115,950,983		2,576,516.90
	S U B - T O T A L	2499	47509,339	166910,156	13278,473	153,631,683		
	S U B - T O T A L (CONT)				37680,700	115,950,983		2,576,516.90
	T O T A L	2499	47509,339	166910,156	13278,473	153,631,683		
	T O T A L (CONT)				37680,700	115,950,983		2,576,516.90

*** S Y S T E M C O D E S S U M M A R Y ***

CODE	DESCRIPTION	TOTAL PARCELS	SCHOOL
50005	Town Taxab	1	
	T O T A L	1	

STATE OF NEW YORK
COUNTY - St Lawrence
SCHOOL - Heuvelton Central

2 0 1 7 S C H O O L T A X R O L L
S C H O O L T O T A L S 406404

PAGE 1335
VALUATION DATE-JUL 01, 2016
TAXABLE STATUS DATE-MAR 01, 2017
RPS155/V04/L015
CURRENT DATE 8/24/2017

*** E X E M P T I O N S U M M A R Y ***

CODE	DESCRIPTION	TOTAL PARCELS	SCHOOL
12100	New York S	38	729,600
13500	Town Owned	16	752,200
13510	Town Cemet	4	26,500
13650	Village Ow	10	324,500
13740	V/OTSCORP	2	825,000
13800	SCHOOL 408	7	3641,300
14100	US Governm	1	15,000
25110	Religious	9	1013,100
25120	Educational	5	57,225
25210	Hospital	2	91,000
25300	Other Non	5	848,000
26050	Agricultur	1	35,000
26100	VETORG CTS	1	100,000
27350	NALL CEM	5	39,700
28110	Housing De	1	500,000
28520	Nursing Ho	1	125,000
41400	Clergy	2	3,000
41690	RPTL466_f	1	3,000
41700	Ag Buildin	32	1750,885
41720	Ag Distric	139	1017,639
41730	Ag Land Co	1	18,228
41800	Aged - All	6	161,930
41834	ENH STAR	286	16321,750
41844	E STAR MH	1	38,000
41854	BAS STAR	743	21150,350
41864	B STAR MH	8	170,600
42100	Silo	96	564,950
47100	Mass Telec	6	97,443
47460	Forest 480	3	34,250
47610	Business I	4	43,113
49500	Solar Ener	6	75,910
49560	Part Non P	1	385,000
	T O T A L	1,443	50959,173

