

Parcel Id	Name	2015	2016	Res Pct	Prp Cls	O C	R S	T C	Account Nbr
		Total Av	Land Av						
43.003-1-7.1	A E Sweet Rentals, LLC	40,000	17,100	0	271	1			1- 48- 6
65.002-1-6.11	Adams, Bernard B. III.	130,000	21,000	0	210	1			1- 91-13
34.067-2-9	Adams, Rickey	105,000	13,600	0	210	1			1- 94- 2.1
34.067-2-10	Adams, Rickey G.	5,000	5,000	0	311	1			1-41-7.12
43.002-1-17.2	Agen, Randy P.	19,000	13,000	0	270	1			1-105- 8.2
43.002-1-29	Agens, Randy P.	48,000	11,300	0	270	1			1-105- 8.2
43.002-1-4	Agnew, Stephen R.	87,000	57,000	0	240	1			1- 36- 4
44.003-2-22	Aidun, Meredith M.	29,800	29,800	0	910	1			1- 46-14.1
44.004-2-24	Aitmaatallah, Tarik	12,500	12,500	0	314	W 1			
55.004-1-12	Aitmaatallah, Tarik	16,000	15,200	0	210	1			1- 77-14
54.026-2-23	Akley, Wayne P.	99,000	15,300	0	210	1			1- 1- 3
54.034-1-7	Akley, Wayne P.	56,500	12,800	0	270	1			1-100- 5
54.058-1-17.1	Aldrich, Laurence W.	2,000	2,000	0	311	1			1- 1-13
54.058-1-17.2	Aldrich, Laurence W.	90,000	8,500	0	210	1			
55.001-1-44.1	Aldridge, Raymon H.	10,800	10,800	0	910	1			1- 7- 1.1
55.003-2-24	Aldridge, Raymon H.	12,500	5,300	0	312	1			
33.002-2-17	Alguire, Daniel V.	85,000	16,200	0	210	1			1- 98-12
43.003-2-1	Allen, Clifford	54,000	12,600	0	210	1			1- 1- 4
34.068-1-7	Allen, Donald F.	4,800	4,800	0	311	1			1- 69- 9
55.002-2-2	Allen, Joshua J.	52,000	18,000	0	210	1			1- 27- 5
43.003-2-2.2	Allen, Michael	47,000	11,700	0	270	1			1-109-13.2
44.003-3-4.113	Allen, Michael C.		7,400	0	910	1			
44.003-1-27.1	Allen, Rachel L.	66,000	15,300	0	210	1			1- 24- 1
43.003-2-2.1	Allen, Thena	65,000	31,100	0	240	1			1-109-13.1
43.003-2-3	Allen, Thena	9,000	9,000	0	322	1			1- 1- 6
43.003-2-29	Allen, Thena	14,700	14,700	0	910	1			1- 1- 7.1
44.001-3-18.2	Almasy, James D.	29,000	15,100	0	270	1			
43.002-1-25.2	Almasy, Timothy W.	115,000	19,300	0	210	1			
43.002-1-21.1	Almasy, Tony	10,000	10,000	0	314	1			1- 69- 8.1
43.002-1-25.1	Almasy, Tony J.	105,000	66,000	65	240	1			1-105- 7
44.001-3-18.1	Almasy, Tony J.	39,000	29,000	0	260	W 1			1- 20- 8
54.026-2-15	Amell, David F.	200,000	16,300	0	210	1			
44.004-1-9	Amenagement Paysager Venise	14,400	14,400	0	910	1			1- 44- 5
55.003-1-1	American Acres Inc	6,000	6,000	0	314	1			1- 3-11.3
34.068-2-6	American Legion	183,500	9,000	0	691	8			8-117-12
34.002-1-11.2	Amerigas Propane, LP	215,000	16,500	0	441	1			
43.001-3-9.12	Ames, Daniel P.	79,000	15,900	0	270	1			
Page Totals	Parcels	37	2,156,500	608,500	2,156,900				

Parcel Id	Name	2015	2016		Res Pct	Prp Cls	O C	R S	T C	Account Nbr
		Total Av	Land Av	Total Av						
43.003-1-24.12	Ames, Teri C.	78,000	18,500	78,000	0	270	1			
34.001-2-15.11	Amo, Dale Sr.	64,000	64,000	64,000	0	910	1			1- 39- 8.1
34.001-2-18.11	Amo, Dale Sr.	14,000	14,000	14,000	0	910	1			1- 45-10.21
34.001-2-18.12	Amo, Dale Sr.	83,000	16,300	83,000	0	210	1			
34.003-2-28	Amo, Dale Sr.	1,500	1,500	1,500	0	314	1			1-45-10.23
34.003-2-30	Amo, Debby	19,000	13,000	19,000	0	270	1			
35.003-1-3	Amo, Roger C.	44,000	15,000	44,000	0	270	W 1			1- 22- 3.12
56.001-2-15	Anastasio, Michael	37,000	37,000	37,000	0	910	1			1- 86-15
56.002-1-1.2	Andersen, John	40,000	16,800	40,000	0	210	1			
44.002-3-21.1	Anderson, Dustin J.	70,000	19,000	70,000	0	210	1			1- 97- 8
44.003-1-18	Anderson, Kenneth	49,900	49,900	49,900	0	910	1			1- 1- 9
65.004-2-24.1	Andrews, Jerry M.	75,000	36,200	75,000	0	270	1			1- 92- 1.11
54.058-1-14	Andrews, Martin K.	45,000	9,600	45,000	0	210	1			1- 5- 6
54.058-1-10	Andrews, Martin K.	52,000	8,400	52,000	0	220	1			1- 73-13
44.002-2-24.2	Andrews, Norene	8,400	8,400	8,400	0	314	1			1- 13-10.2
34.068-2-5	Andrews, Richard (Estate)	54,000	7,500	54,000	0	210	1			1- 55- 5
43.003-1-5	Arcadi, Nicholas W.	1,000	1,000	1,000	0	910	1			1- 48- 5
43.003-1-27	Arcadi, Nicholas W.	165,000	29,500	165,000	0	240	1			1- 35- 9.2
44.001-3-6.21	Arquette, Patricia	24,200	24,200	24,200	0	910	1			1-64-5.2
44.001-3-6.22	Arquette, Patricia	70,000	15,700	70,000	0	210	1			1-64-5.2
34.004-6-23.1	Arquiatt, Bergelia Mattison	75,000	15,500	75,000	0	210	W 1			1-111- 3
34.083-3-12	Arquiatt, Bergelia Mattison	57,000	6,800	57,000	0	210	1			1- 24- 3
44.001-3-7.2	Arquiatt, Bradley	89,000	15,200	89,000	0	270	1			
44.001-3-33	Arquiatt, Jeffrey A.	95,000	21,900	95,000	0	270	1			
44.002-1-8	Arquiatt, Mark J.	7,000	4,000	7,000	0	312	1			1- 83-13
44.002-1-9	Arquiatt, Mark J.	65,000	7,400	65,000	0	210	1			1- 1- 8
34.003-3-12.2	Arquiatt, Melissa	18,000	18,000	18,000	0	910	1			
34.068-2-14	Arquiatt, Michael	45,000	15,000	45,000	70	433	1			1- 21-13
44.003-2-26.2	Arquiatt, Randy A.	87,000	15,400	87,000	0	210	1			1- 46-14.2
44.002-1-19.11	Arquiatt, Richard	43,000	21,000	43,000	0	240	1			1- 64- 3.11
45.003-1-8.2	Arquiatt, Richard M. II.	39,000	15,200	47,000	0	270	1			1-28-11.2
25.003-4-16.1	Arquiatt, Robert James	79,000	11,900	79,000	0	210	1			1- 36- 2
34.003-2-34	Arquiatt, Steven	78,000	20,300	78,000	0	240	1			1- 46-15.12
34.004-1-21	Arquiatt, Wayne	14,200	14,200	14,200	0	910	W 1			1- 2-10
34.004-1-22	Arquiatt, Wayne	20,000	9,700	20,000	0	260	1			1- 2- 9
34.004-1-16	Arquiatt, Wayne D.	2,800	2,800	2,800	0	314	1			1- 13- 7
34.004-1-30	Arquiatt, Wayne D.	1,000	1,000	1,000	0	311	1			1- 19- 1
Page Totals	Parcels		37	1,810,000	620,800	1,818,000				

Parcel Id	Name	2015	2016		Res Pct	Prp Cls	O C	R S	T C	Account Nbr
		Total Av	Land Av	Total Av						
44.002-1-1.1	Arquiett, Wayne D.	94,000	50,300	94,000	0	240	W	1		1- 2-12
34.004-1-23	Arquiett, Wayne S.	27,000	10,000	27,000	0	210		1		1- 66-15
43.002-2-4.2	Arquitt, George C.	95,000	19,000	98,000	0	210		1		
43.002-2-4.1	Arquitt, Ileen J.	95,000	56,100	95,000	70	240		1		1- 2- 7
43.002-1-12.2	Arquitt, Jordan	2,500	2,000	5,500	0	312		1		
44.001-3-8	Arquitt, Paul S.	11,300	11,300	11,300	0	910		1		1- 68-12
43.002-1-35	Arquitt, Tammy	63,000	15,200	63,000	0	270		1		1-111-4.2
44.001-3-7.1	Arquitt, Timothy W.	88,000	26,100	88,000	0	240		1		1- 2- 8
34.076-3-3	Ash, Edward R Sr (LC)	49,000	6,900	49,000	0	210		1		1- 6- 6
34.004-1-10	Ash, Theron G.	20,000	20,000	20,000	0	322		1		1- 26- 4.31
54.002-2-30	Ashley, Joan M.	95,000	22,000	95,000	0	210	W	1		1- 81-10
54.041-1-9	Ashley, Shaun M.	100,000	11,600	100,000	0	210		1		1- 40- 3
54.049-1-8	Ashley, Vincent	85,000	10,300	85,000	0	210		1		1- 44- 8
45.063-1-7.1	Aslanian, Jason V.	39,000	17,500	39,000	0	270		1		1- 82-14.11
44.001-2-8	Atcheson, Christine J.	72,000	15,000	72,000	0	210		1		1- 8- 3
34.075-1-1	Atkinson, Jessie L (LU)	68,000	15,200	68,000	0	220		1		1- 50- 7
25.003-3-7	Auger, Joel E.	67,000	15,600	67,000	0	210		1		1- 32- 3
54.002-2-25.1	Augustino, Anthony		49,000	49,000	0	322		1		1- 3-11.11
33.002-2-6	Austin, Edmund T.	31,500	31,500	31,500	0	910		1		1- 3- 1
54.026-2-18	Austin, Jack W.	25,000	13,300	25,000	0	270		1		1- 3- 2
54.002-5-22	Austin, Oliver	75,000	15,300	75,000	0	210		1		1- 3- 3
54.049-1-24.131	Austin, Oliver B.	4,000	4,000	4,000	0	311		1		
54.049-1-24.211	Austin, Patrick P.	30,000	5,000	30,000	0	312		1		1-1-12.31
54.049-1-24.3	Austin, Paul E (LU)	78,000	19,700	78,000	0	210		1		1-1-12.32
54.034-1-16	Austin, Peter A.	96,000	10,200	96,000	0	210		1		1- 24-12
33.004-2-5	Babcock, Juanita A (Trust)	13,000	13,000	13,000	0	910		1		1- 65- 6
44.003-3-2	Bailey, Gregory A.	105,000	15,500	105,000	0	210		1		1- 96-12
44.003-3-3.1	Bailey, Gregory A.	28,800	28,800	28,800	0	910		1		1- 27- 3
44.004-3-3	Bailey, Gregory A.	7,400	7,400	7,400	0	910		1		1- 61- 6
55.002-1-6	Bailey, Gregory A.	7,100	7,100	7,100	0	910		1		1- 61-11
55.002-1-7	Bailey, Gregory A.	8,300	8,300	8,300	0	910		1		1- 61- 3
44.003-3-5	Bailey, Hannah (LU)	44,000	10,000	44,000	0	210		1		1- 3-13
55.001-1-40	Bailey, Hannah (LU)	5,200	5,200	5,200	0	910		1		1- 3-12
34.004-2-16.1	Baker, Adam B.	50,000	37,000	150,000	0	240		1		1- 31- 5
55.001-1-26	Baker, Frederick E.	80,000	53,200	80,000	0	240		1		1- 51- 3
66.001-1-1	Baker, Marvin	165,000	130,000	165,000	45	240		1		1- 3-15
65.001-3-7	Baker, Stephen J.	92,000	34,600	92,000	0	210		1		1- 65-13.11

Page Totals

Parcels

37

2,016,100

822,200

2,171,100

Parcel Id	Name	2015	2016		Res Pct	Prp Cls	O C	R S	T C	Account Nbr
		Total Av	Land Av	Total Av						
45.001-1-27	Baker, Stewerd (Estate)	1,600	1,600	1,600	0	314	1			1- 4- 1
54.049-1-23	Baker , Donna Arquette	70,000	10,400	70,000	0	210	1			1- 2- 5
34.076-3-9.1	Baldwin, Wayne	65,000	7,500	65,000	0	210	W 1			1- 54- 3
34.068-2-11	Baleno, Michael	57,000	6,900	57,000	0	220	1			1- 25-15
33.004-2-10	Banach, April M.	16,000	10,000	16,000	0	270	1			1- 26- 2
34.004-1-4	Bandy, Veronica	10,700	10,700	10,700	0	910	1			1- 46-15.6
34.004-1-5	Bandy, Veronica M.	5,000	5,000	5,000	0	314	1			1- 93-10
54.058-1-11	Barba, Carmine G.	2,500	2,500	2,500	0	314	W 1			1- 26-10
44.004-2-36	Barber, Craig L.	37,000	16,100	37,000	0	270	1			
* 34.002-1-7.111	Barkley, Michael K.	85,000	85,000	85,000	0	910	1			1- 74-12.1
34.002-1-25	Barkley, Michael K.		84,000	84,000	0	910	1			1- 74-12.1
44.004-3-20	Barlow, Jacob C.	47,000	37,200	47,000	0	260	1			1- 88-14
43.001-2-24.113	Barlow, Richard	1,600	1,600	1,600	0	910	1			
43.001-2-28.12	Barlow, Richard		1,000	26,000	0	312	1			
43.001-2-29	Barlow, Scott M.	16,000	16,000	16,000	0	910	1			
43.001-2-24.112	Barlow, Steven J.	19,000	19,000	19,000	0	322	1			
43.001-2-28.2	Barlow, Steven J.	5,000	2,000	5,000	0	312	1			
43.003-2-5	Barlow, William	82,000	16,000	82,000	0	210	1			1- 4- 5
* 43.001-2-28.1	Barlow, William J.	2,000	2,000	2,000	0	314	1			1- 10- 2.11
43.001-2-28.3	Barlow, William J.	1,000	1,000	1,000	0	314	1			
43.001-2-28.11	Barlow, William J.		1,000	1,000	0	314	1			1- 10- 2.11
43.003-2-6.121	Barlow, William J.	1,000	1,000	1,000	0	314	1			
34.001-1-3.1	Barnes, Chad	49,000	31,900	49,000	0	240	1			1- 62- 7.1
33.002-2-13	Barnes, David J. Sr.	54,000	9,000	54,000	0	210	1			1- 77-12
54.026-2-1	Barney, Kurt	110,000	15,200	110,000	0	210	1			1-100-15.2
25.003-4-10	Barney, Royas E.	82,000	32,800	82,000	0	240	1			1- 7-10
25.003-4-12	Barney, Royas Edward	57,000	10,200	57,000	0	210	1			1- 57- 7
54.034-1-8.1	Barr, Eleanor (Lu)	82,000	12,000	82,000	0	210	1			1- 4- 6
44.002-1-12.1	Barrett, Susan P.	62,000	21,900	62,000	0	210	1			1- 84- 9
44.004-2-25	Barrett, William J.	45,000	19,700	45,000	0	210	1			
44.004-2-26	Barrett, William J.	27,000	10,000	27,000	0	312	W 1			
55.003-1-18	Barrigar, Garnet	30,500	30,500	30,500	0	910	1			
55.003-2-17	Barrigar, Garnet J.	99,000	18,600	99,000	0	210	1			1- 71- 8
66.001-1-2.1	Barrigar, Garnet J.	155,000	117,500	155,000	0	240	1			1- 4- 8
45.063-1-4	Barse, Avalin (Lu)	39,000	13,200	39,000	0	210	1			1- 94- 9.3
55.002-2-18	Barse, Miriam C (LU)	74,000	18,900	74,000	0	210	1			1- 4- 9
42.004-2-13	Bartlett, David Jr.	7,100	7,100	7,100	0	910	1			1- 45- 4
Page Totals	Parcels		35	1,410,000	619,000	1,521,000				

Parcel Id	Name	2015	2016		Res Pct	Prp Cls	O C	R S	T C	Account Nbr
		Total Av	Land Av	Total Av						
53.002-4-1	Bartlett, David Jr.	14,100	14,100	14,100	0	910	1			1- 60-13
54.001-1-1.2	Bartlett, David Jr.	49,000	49,000	49,000	0	910	1			
54.001-1-27	Bartlett, David Jr.	2,900	2,900	2,900	0	910	1			1- 19- 7
44.003-1-21.211	Bartlett, Shelley M.	118,000	60,400	118,000	0	210	1			1- 86- 1
44.003-1-22	Bartlett, Shelley M.	55,000	45,000	55,000	0	240	1			1- 36-11
44.003-1-24	Bartlett, Shelley M.	11,000	10,000	11,000	0	260	1			1- 4- 4
54.004-2-6.2	Bartlett, Steve A.	44,000	16,200	44,000	0	270	1			
34.001-2-16.1	Barton, James A.	69,000	17,800	69,000	0	240	1			1- 28- 3
34.001-2-10	Barton, Kevin	46,000	15,100	46,000	0	210	1			1- 4-12
34.001-2-6	Barton, Theodore T.	48,000	11,400	48,000	0	210	1			1- 85-13
34.004-6-49	Barton, Wendy A.	95,000	34,500	95,000	0	210	W 1			
25.003-4-7	Bashaw, Peter A.	90,000	11,500	90,000	0	210	1			1- 42- 8
34.001-1-4	Basmajian, David W.	29,600	29,600	29,600	0	910	1			1- 4-15
66.003-1-5	Bassim, Behrooz	135,000	29,500	135,000	0	240	W 1			1- 5- 1
54.001-2-5.12	Bates, Kevin	210,000	25,500	210,000	0	240	1			
66.003-1-28	Batson, Andrew	10,000	10,000	10,000	0	314	1			
44.002-1-17	Battaglino, Antonio	9,800	9,800	9,800	0	314	1			1-64-3 & 1-
65.004-3-6.12	Baxter, Christopher R.	155,000	18,900	155,000	0	210	1			
65.004-3-6.112	Baxter, Christopher R.	7,000	7,000	7,000	0	314	1			
43.001-3-16	Baxter, Lee A.	5,600	5,600	5,600	0	311	1			1-109- 8
54.004-5-15	Baxter, Marie M.	45,000	10,200	45,000	0	210	1			
43.003-3-2	Baxter, Stephen J.	113,000	54,600	113,000	0	240	1			1-10-6.113
43.002-1-14.11	Beamer, Matthew James	191,000	44,000	191,000	85	240	1			1- 49- 4.1
43.003-1-17	Beamis, Lawrence T.	41,000	13,300	41,000	0	270	1			1- 46- 4
43.003-2-31	Beamis, Ronald S.	77,000	24,000	77,000	0	271	1			1- 5-11.2
43.003-2-32.2	Beamis, Ronald S.	45,000	28,800	45,000	0	240	1			1-5-11.14.2
56.002-1-3.1	Beatty, Harry L. Jr.	43,100	43,100	43,100	0	910	1			1- 5-12
44.002-3-12.2	Beaudin, John M.	75,000	16,000	75,000	0	210	1			
43.004-1-33	Beaudin, Melody M.	72,000	18,800	72,000	0	210	1			
43.003-1-6.11	Beaulieu, Roger J.	38,000	15,200	38,000	0	270	1			1- 35- 9.1
43.003-1-28	Beaulieu, Roger J.	4,400	4,400	4,400	0	314	1			
55.002-2-32.2	Belile, Warren Jr.	8,400	8,400	8,400	0	910	1			
55.002-2-5.2	Belile, Warren J. Jr.	7,000	7,000	7,000	0	311	1			1-71-5.2
34.068-2-4	Belknap, Robert	55,000	7,500	55,000	0	210	1			1- 57- 8
45.003-2-1.2	Bell, Donald	75,000	15,700	75,000	0	210	1			1- 94- 9.2
34.059-1-22	Bell, Joshua D.	60,000	8,100	60,000	0	210	1			1- 53-13
44.002-5-1	Bell, Randy (LU)	35,000	15,600	35,000	0	210	1			1- 90-13.2
Page Totals	Parcels		37	2,188,900		758,500		2,188,900		

Parcel Id	Name	2015	2016		Res Pct	Prp Cls	O C	R S	T C	Account Nbr
		Total Av	Land Av	Total Av						
43.004-1-13	Belt, Douglas L.	5,800	5,800	5,800	0	910	1			1-107-15
43.004-2-7.1	Belt, Douglas L.	55,000	50,000	55,000	0	312	1			1-110- 5
43.004-2-17	Belt, Douglas L.	2,000	2,000	2,000	0	105	1			1- 24-15
44.001-3-5	Belt, Douglas L.	130,000	19,700	132,000	0	210	1			1- 64- 3.23
44.001-3-6.12	Belt, Douglas L.	1,000	1,000	1,000	0	314	W 1			
43.004-2-7.2	Belt, Seth D.	85,000	25,000	85,000	0	240	1			
55.001-1-14	Benedict, Waneta	29,000	15,300	29,000	0	270	1			1- 88-11
65.002-4-26	Benton, George N.	70,000	65,500	70,000	0	312	1			1-109-14.13
65.002-4-7.11	Benton, George W.	62,000	22,400	62,000	0	210	1			1- 6- 2.1
65.004-2-35	Benton, George W.	2,000	2,000	2,000	0	311	1			
43.001-4-21	Benway, Gerald D. III.	33,000	13,800	33,000	0	270	1			1- 54- 6
55.003-1-7.3	Bercume, Gary L.	92,000	57,300	92,000	0	240	1			1-106-6.13
54.004-5-13	Bergen, Michael G.	58,000	10,000	58,000	0	210	1			1- 99- 7.12
44.003-1-15.1	Berger, Debra A.	87,000	42,800	87,000	0	240	1			1- 23- 5
34.003-3-10.12	Bergoyne, Ronald J.	3,000	3,000	3,000	0	314	1			
34.001-2-2	Berninghausen, Mark	100,000	68,200	100,000	0	112	1			1- 85-14
34.068-2-37	Berry, Derrick (LC)	70,000	15,300	70,000	50	411	W 1			1- 70- 9
34.001-1-15	Berry, Ronald	90,000	38,300	90,000	0	240	1			1- 37- 3.2
34.059-1-18	Bertrand, Brandon M.	126,000	14,200	126,000	0	210	1			1- 29-12
25.003-3-11	Besio, Timothy R.	85,000	15,500	85,000	0	280	1			1- 56-10
34.076-2-8	BHLS Health Center	327,500	8,900	327,500	0	642	8			
44.002-1-10.1	Bice, Scotty G.	73,000	7,400	73,000	0	210	1			1- 70- 8
54.066-3-1	Bicknell, Amos	9,000	9,000	9,000	0	314	1			
34.001-1-10.1	Billingham, Marty J (Estate)	82,000	42,000	82,000	0	240	1			1- 6-14.1
44.003-2-11	Bird, Stuart	4,000	4,000	4,000	0	314	1			1- 20- 1
44.002-3-17	Bishop, Elvesa Aquino Banan	2,500	2,500	2,500	0	910	1			1-109- 2
43.004-2-10.11	Bissonette, Floyd (LU)	38,000	38,000	38,000	0	910	1			1- 49-13
43.004-2-10.12	Bissonette, Neuley Luke	96,000	16,400	96,000	0	210	1			
44.003-1-2.1	Bittner, Vanessa L.	86,000	29,300	116,000	0	270	W 1			1- 49- 1
45.063-1-15	Black, David	50,000	10,800	50,000	0	210	1			1- 83- 2.1
45.063-1-19.1	Black, David E.	110,000	16,000	110,000	0	210	1			1- 83- 2.2
45.063-1-17	Black, Donald	28,000	10,000	28,000	0	210	1			1- 82-15
34.068-2-13	Blackburn, Tonya M (LC)	72,000	12,400	72,000	0	210	1			1- 63- 7
34.003-3-10.16	Blackmer, Elizabeth	24,000	18,000	24,000	0	312	W 1			
34.003-3-8	Blackmer, Elizabeth J.	60,000	16,000	60,000	0	210	1			1- 69- 4.2
34.003-3-10.15	Blackmer, Elizabeth Jean	4,000	4,000	4,000	0	314	1			
55.004-1-18.2	Blair, Gregory M.	32,000	18,000	32,000	0	270	1			

Parcel Id	Name	2015	2016		Res Pct	Prp Cls	O C	R S	T C	Account Nbr
		Total Av	Land Av	Total Av						
43.001-4-28	Blair, Martin S.	2,000	2,000	2,000	0	314	1			1- 7- 3
54.042-1-18	Blake, Darren K.	107,000	8,500	107,000	0	210	1			1- 44- 7
65.002-3-2	Blanchard, Kermit J.	105,000	15,200	105,000	0	210	1			1- 7- 7
65.002-4-20	Blanchard, Kevin	6,300	6,300	6,300	0	910	1			1- 24- 9.11
65.004-2-8	Blanchard, Kevin	165,000	22,600	165,000	0	210	1			1- 17- 7
65.004-2-9	Blanchard, Kevin	11,100	11,100	11,100	0	910	1			1- 38-10. 2
65.004-2-5.2	Blanchard, Kevin J.	95,000	19,000	95,000	0	210	1			1- 20- 3.2
65.004-2-5.111	Blanchard, Kevin J.	69,000	16,800	69,000	0	210	1			1- 20- 3.1
65.004-2-5.112	Blanchard, Kevin J.	4,000	4,000	4,000	0	311	1			
65.004-2-21.12	Blanchard, Kevin J.	42,000	10,200	48,000	0	210	1			
43.003-2-36	Blevins, Paul M.	14,400	14,400	14,400	0	910	1			
54.001-1-8	Blevins, Paul Martin	210,000	40,600	210,000	0	240	1			1- 55-12
34.083-1-3	Boak, Eric	89,000	11,900	89,000	0	210	1			1- 48-13
43.002-1-6	Bodmer, Kevin	26,000	22,500	26,000	0	910	1			1- 33- 2
34.001-1-17	Boice, George W (Lu)	60,000	15,100	60,000	0	210	1			1- 7-12
34.001-1-16	Boice, Gerald W.	6,000	5,100	6,000	0	312	1			1- 75-13
45.062-1-5	Bond, Dale	36,000	14,200	36,000	0	270	1			1- 87-15
45.062-1-8	Bond, Daryl A.	72,000	17,000	72,000	0	280	1			1-81-12.12
44.003-1-4	Bond, Dennis A.	68,000	14,000	68,000	0	270	1			1- 67-15
45.003-1-23	Bond, Devon K & Kayla	100,000	15,900	100,000	0	210	1			1- 95- 2
45.003-1-24.21	Bond, Devon K & Kayla	15,800	15,800	15,800	0	312	1			
45.062-1-11	Bond, Dwayne	58,000	15,000	58,000	0	210	1			1- 71-12
55.002-3-20	Bonno, Earl F.	50,000	20,000	50,000	0	210	1			
66.001-2-12	Boone, Robert	75,000	68,500	75,000	0	270	1			1- 27- 6
44.002-1-13	Boots, John	39,000	18,400	39,000	0	210	1			1- 63- 2
34.002-1-17	Bordeleau, Bryan A.	125,000	62,000	125,000	70	240	1			1- 73- 4.1
44.001-2-13	Bordeleau, Gerald L (LU)	88,000	17,100	88,000	0	210	1			1- 31- 9
54.002-5-14	Borsh, Donald P.	20,000	20,000	20,000	0	322	W 1			
* 56.001-2-3.11	Boswell, Adrienne M.	42,000	42,000	42,000	0	910	W 1			1- 7-14.1
56.001-2-3.111	Boswell, Adrienne M.		28,000	28,000	0	910	1			1- 7-14.1
65.004-2-39	Bouvier, Joseph H.	2,500	2,500	2,500	0	311	1			1- 8-14
65.004-2-40	Bouvier, Joseph H.	100,000	18,300	100,000	0	210	1			1- 65- 9.2
54.002-2-5	Bowen, Robert G.	42,000	10,400	42,000	0	210	W 1			1- 9- 8
34.002-1-9	Boyce, John R.	22,700	22,700	22,700	0	910	1			1- 35-10
34.002-1-10	Boyce, John R.	8,500	8,500	8,500	0	910	1			1- 51-13
54.041-1-2.11	Boyle, Joseph E.	3,000	3,000	3,000	0	311	W 1			1- 60-10
54.041-1-2.21	Boyle, Joseph E.	110,000	14,300	110,000	0	210	1			
Page Totals	Parcels		36	2,047,300		630,900		2,081,300		

Parcel Id	Name	2015	2016		Res Pct	Prp Cls	O C	R S	T C	Account Nbr
		Total Av	Land Av	Total Av						
54.066-2-20.1	Braddock, Donald	15,000	10,100	15,000	0	210		1		1- 2-14
54.066-1-7	Braddock, Donald B.	25,000	10,800	25,000	0	210		1		1- 22-10
54.066-2-13	Braddock, Donald B.	20,000	15,300	20,000	0	210	W	1		1- 9- 9
45.003-1-35.2	Bradish, Patrick	190,000	23,500	190,000	0	210		1		
56.001-1-5.11	Bradish, Patrick	173,000	143,000	173,000	0	240		1		1- 42- 4.11
45.003-1-35.3	Bradish, Patrick W.	2,000	2,000	2,000	0	314		1		
54.033-1-3	Bradley, Dean	60,000	14,200	60,000	0	210		1		
34.003-2-33	Bradley, James S.	19,000	19,000	19,000	0	910		1		1- 46-15.11
34.004-1-1.12	Bradley, James S.	190,000	30,900	190,000	0	240		1		1- 46-15.14
34.004-1-2	Bradley, James S	15,200	15,200	15,200	0	910		1		1- 46-15.4
65.002-2-1	Bradley, Richard	90,000	14,600	90,000	0	210		1		1- 8-13
54.002-1-33.112	Brady, Patrick H.	170,000	16,200	170,000	0	210		1		
43.002-1-32	Brasher Falls Central School	3,300	3,300	3,300	0	311		8		
34.068-2-22	Brasher Winthrop Vol Fire Dept	470,600	16,100	470,600	0	662	W	8		8-100-12
54.002-2-15	Bray, Mary E.	37,000	15,300	37,000	0	210		1		1- 23- 1
54.002-2-22.1	Bray, Michael P.	62,000	18,400	62,000	0	210		1		1- 9- 1
43.001-2-2	Breit, Jill R.	2,400	2,400	2,400	0	971		1		
34.075-2-3	Brill, Cathy A.	69,000	14,100	69,000	0	210		1		1- 70- 2
34.001-1-35	Bronson, David E.	90,000	15,400	90,000	0	210		1		1- 65- 4
54.004-2-2	Bronson, Irene	30,700	30,700	30,700	0	910		1		1- 9- 4 &
54.066-2-15	Bronson, Irene	65,000	16,100	65,000	0	270		1		1- 9- 3
54.058-2-3	Bronson, Loren	97,000	14,100	97,000	0	210		1		1- 9-10
44.003-2-15	Bronson, Michael A.	74,000	12,300	74,000	0	210		1		1- 20- 6
54.002-1-20.1	Bronson, Robert	25,700	25,700	25,700	0	322		1		1- 40-11.11
54.041-2-2.11	Bronson, Robert	6,000	6,000	6,000	0	311	W	1		1- 40-10.1
54.049-1-3	Bronson, Robert	20,000	15,400	20,000	0	312		1		1-105- 9
54.002-1-23	Bronson, Robert A.	100,000	17,700	100,000	0	210		1		1- 40-11.12
54.002-2-7.12	Bronson, Robert A.	180,000	22,300	180,000	0	280		1		1-104- 8
54.041-1-4	Bronson, Robert A.	155,000	15,500	155,000	0	210		1		1- 40-12
54.001-2-26	Bronson, Robert A.	3,500	3,500	3,500	0	311		1		
54.004-1-17	Bronson, Ronald V.	60,000	15,500	60,000	0	210		1		8-118- 4
33.002-2-2.1	Brookdale Cemetery	5,200	5,200	5,200	0	695		8		8-116-15
33.002-3-9	Brooks, Joseph J.	57,000	15,600	57,000	0	210		1		1- 59-15
34.004-1-7.12	Brothers, Cory J.	183,000	17,000	183,000	0	210		1		
34.004-1-7.112	Brothers, Cory J.	2,000	2,000	2,000	0	314		1		
55.002-3-11.1	Brothers, David G (Estate)	45,000	23,400	45,000	0	271		1		
43.001-2-4.2	Brothers, Francis	54,000	11,300	54,000	0	210		1		1- 10- 2.12

Parcel Id	Name	2015	2016		Res Pct	Prp Cls	O C	R S	T C	Account Nbr
		Total Av	Land Av	Total Av						
43.001-4-23.1	Brothers, Francis	130,000	20,300	130,000	0	210		1		1- 9-13
34.002-1-13	Brothers, James N.	85,000	16,900	85,000	0	270		1		1- 51-12.2
33.004-2-39	Brothers, Monica S.	72,000	21,600	72,000	0	210		1		1- 1- 2.1
45.062-1-10	Brothers, Roy E. II.	7,000	7,000	7,000	0	314		1		1- 81-12.2
44.004-2-2.11	Brown, Helen K (Estate)	4,500	4,500	4,500	0	322	W	1		1- 97- 6.1
34.002-1-21.1	Brown, Patricia L (LU)	49,000	9,900	49,000	0	210		1		1- 48- 2
44.002-2-6	Browne, Christy L.	80,000	9,500	80,000	0	210		1		1- 99-10
55.004-2-6.12	Brownell, Jeffrey J.	67,000	15,500	67,000	0	210		1		
55.004-2-6.112	Brownell, Jeffrey L.	16,700	16,700	16,700	0	910		1		
66.001-1-3.21	Brubacker, Jesse L.	40,000	38,600	40,000	0	312		1		
54.002-2-24.11	Bruno, Jennifer L.	160,000	55,600	160,000	0	240		1		1- 66-10
44.004-2-34	Bryant, Allan M.	13,000	13,000	13,000	0	314	W	1		
45.003-1-21	Bryant, Barbara	59,000	15,200	59,000	0	210		1		1- 94-10
34.004-6-21.111	Bryant, Jared	53,000	26,400	53,000	0	240		1		1-104-10
34.076-2-26	Bryant, Jared	55,000	5,300	55,000	0	210		1		1- 40-15
34.004-1-28	Bryant, Nicholas	4,200	4,200	4,200	0	322		1		1- 22- 9
34.076-1-27.1	Bryant, Nicholas	36,000	19,600	36,000	0	270		1		1- 22- 8.1
34.004-6-21.112	Bryant, Nicholas B.	18,000	18,000	18,000	0	322	W	1		
65.002-4-11.12	Bryant, Thomas	72,000	15,400	72,000	0	210		1		
54.049-1-9	Buchanan, Bruce	87,000	9,900	87,000	0	210		1		1- 11-14
34.003-1-4	Buckley, Michael D.	192,000	142,000	192,000	0	240		1		1- 25- 3
55.002-2-14	Buckton Methodist Church	137,900	11,300	137,900	0	620		8		8-118- 6
44.004-2-7	Buckton Union Cemetery	7,600	7,600	7,600	0	695		8		8-117- 7
66.003-1-30	Bullard, Bryant W.	135,000	24,400	135,000	0	240	W	1		
54.002-5-7	Bullwinkel, Mathew D.	9,000	9,000	9,000	0	314	W	1		
54.041-1-7	Bunstone, John M.	85,000	9,700	85,000	0	210		1		1- 88-12
65.004-2-17	Burdick, Steven	69,000	10,700	69,000	0	210		1		1- 90- 3
65.004-2-18	Burdick, Steven	5,000	5,000	5,000	0	311		1		1- 90- 4
34.001-1-2	Burditt, Bruce	28,000	10,000	28,000	0	260		1		1-107- 1
55.002-3-24	Burdo, Charles	50,000	28,000	50,000	0	270		1		
55.002-3-21	Burdo, Charles B.	29,000	20,000	29,000	0	270		1		
34.003-3-2	Burgoyne, Ronald	42,000	17,000	42,000	0	270		1		1- 69- 4.3
54.004-5-3.1	Burke, David A.	100,000	16,100	100,000	0	210		1		1-103- 5
65.001-3-4	Burkett, Harry M.	13,900	13,900	13,900	0	910		1		1- 12- 8
65.002-4-22	Burkett, Jerry S.	23,600	23,600	23,600	0	910		1		1- 12- 7
65.002-1-10.2	Burkett, Mark J (Lu)	50,000	30,000	50,000	0	270		1		1- 65-13.2
43.001-4-22	Burkum, Claire E.	52,000	12,600	52,000	0	210		1		1- 5- 5

Parcel Id	Name	2015	2016		Res Pct	Prp Cts	O C	R S	T C	Account Nbr
		Total Av	Land Av	Total Av						
65.002-1-3	Burkum, Gerald E.	160,000	66,400	160,000	0	240	1			1-110- 1.2
65.001-3-6.112	Burkum, Gerald E.	34,500	34,500	34,500	0	910	1			
65.002-1-7.112	Burkum, Larry	57,600	57,600	57,600	0	105	1			
65.002-1-7.113	Burkum, Larry	12,200	12,200	12,200	0	105	1			
65.002-4-11.11	Burkum, Larry	280,000	165,200	280,000	0	112	1			1- 17- 9.1
65.002-1-9	Burkum, Larry F.	3,600	3,600	3,600	0	105	1			1- 12-12
65.002-1-2.1	Burkum, Pauline F (LU)	75,000	15,400	75,000	0	210	1			1- 12-10
65.002-4-9	Burkum, Thomas	16,400	16,400	16,400	0	910	1			1- 12-14
65.001-3-6.2	Burkum, Timothy M.	95,000	11,000	95,000	0	210	1			
65.001-3-6.12	Burkum, Timothy M.	25,000	5,000	25,000	0	312	1			
65.001-3-6.111	Burkum, Timothy M.	9,600	9,600	9,600	0	910	1			1- 12-11
55.001-1-31	Burnap, Duane	95,000	52,700	95,000	0	240	1			1- 13- 2
33.004-2-42	Burnap, Leon H (LU)	5,000	5,000	5,000	0	322	1			1- 13- 6
54.001-1-15	Burnett, Andrew	50,000	50,000	50,000	0	105	1			1- 55- 7.11
54.001-1-16	Burnett, Andrew	82,000	15,000	82,000	0	210	1			1- 55- 7.2
45.003-4-13.11	Burnett, Bryan P.	40,000	17,300	40,000	0	210	1			1-112- 2
45.003-4-10	Burnett, Dale	110,000	52,300	110,000	0	240	1			1- 7-15
45.003-2-1.112	Burnett, Dennis R (LC)	68,000	43,000	68,000	0	240	1			
44.004-2-39	Burnett, Donald G.	72,000	13,600	72,000	0	210	1			1- 53- 5.2
* 45.003-4-13.2	Burnett, Jonathan	95,000	30,500	95,000	0	240	1			
45.003-4-13.21	Burnett, Jonathan		23,000	89,000	0	240	1			
* 45.003-4-23.2	Burnett, Jonathan		1	1	0	210	1			
45.003-4-23.21	Burnett, Jonathan		23,000	40,000	0	240	1			
* 45.003-4-25	Burnett, Jonathan		1	1	0	322	1			
54.001-2-1.111	Burnett, Melodie	55,000	44,500	155,000	0	240	1			1- 55- 6.11
54.004-3-17.32	Burnett Trust	5,000	3,000	5,000	0	312	1			
45.003-4-11	Burnett-Windt, Luella R.	60,000	11,800	60,000	0	210	1			1- 79- 5
54.004-5-7	Burns, Richard L.	80,000	16,400	80,000	0	210	1			1- 99- 5.21
56.002-1-9	Bushey, Barbara S.	29,000	15,600	29,000	0	270	1			1-101- 7
42.004-2-14.111	Bushey, Roy J. Jr.	25,000	17,100	26,000	0	312	1			1- 70- 4.1
44.002-3-2	Butcher, Mary	280,000	57,900	280,000	0	240	1			1- 27-11.1
43.001-3-17.1	Butterfield, Winnie A (LU)	50,000	11,400	50,000	0	210	1			1- 5- 9
33.002-3-17.1	Byington, Gary	52,000	17,000	52,000	0	210	1			1- 55- 2
44.002-2-35	Calnon, William R.	7,200	7,200	7,200	0	910	1			
54.041-2-1	Cameron, Erica L.	65,000	16,400	65,000	0	210	1			1- 7- 2
25.003-4-4	Cameron, John N.	85,000	25,300	85,000	0	240	1			1- 13-13
25.003-4-5	Cameron, John N.	6,200	6,200	6,200	0	314	1			9-999-129
Page Totals	Parcels	34	2,090,300	941,600	2,320,300					

Parcel Id	Name	2015	2016		Res Pct	Prp Cls	O C	R S	T C	Account Nbr
		Total Av	Land Av	Total Av						
55.002-2-21.21	Cameron, Laurie	135,000	71,600	135,000	0	240		1		1-106-10.2
54.002-5-21	Campbell, John S.	94,000	11,700	94,000	0	210		1		1- 8- 6
25.003-3-8	Campbell, Ronald G.	55,000	14,600	55,000	0	210		1		1- 14- 1
33.002-2-18.2	Campbell, Ronald G.	7,300	7,300	7,300	0	910		1		1-100- 7.2
54.002-5-12	Cannamela, Donald	7,500	7,500	7,500	0	314	W	1		
34.003-1-9	Capone, Anthony	13,000	13,000	13,000	0	910		1		1- 14- 3
43.001-4-9.1	Capone, Jonathan	62,000	21,800	62,000	0	210		1		1-108- 3
42.004-2-6	Capone, Steven W.	105,000	17,000	105,000	0	210		1		1- 13- 9
42.004-2-7	Capone, Steven W & Connie L	12,100	12,100	12,100	0	322		1		1- 91- 2
54.042-1-17	Cardinal, Margaret	87,000	14,600	87,000	0	210		1		1- 14- 4
54.058-2-10	Carey, Jamie	78,000	10,300	78,000	0	210		1		1- 27-15
54.004-1-29	Carey, John	78,000	15,700	78,000	0	210		1		1- 14- 7
54.004-1-32	Carey, John	6,500	6,500	6,500	0	314		1		1- 27-14.12
44.001-3-20.11	Carlisle, William	100,000	76,800	100,000	0	910		1		1- 64- 1
56.002-1-11	Carlson, Roseann	6,000	6,000	6,000	0	314		1		1- 14-10
44.002-1-20	Carmosino, Giuseppina	8,000	8,000	8,000	0	910		1		1-64-3 & 1-
34.004-6-8.1	Caron, Gregory S.	110,000	18,800	110,000	0	210	W	1		1-105- 3
* 34.004-6-8.21	Caron, Gregory S.	25,000	8,000	25,000	0	312	W	1		
34.004-6-8.211	Caron, Gregory S.		7,500	24,500	0	312	W	1		
34.083-3-3	Caron, Gregory S.	5,000	4,500	5,000	0	312		1		1- 55- 8
34.083-3-4	Caron, Gregory S.	6,000	6,000	6,000	0	311		1		
34.083-3-5	Caron, Gregory S.	67,000	10,000	67,000	0	210		1		1- 59-13
54.003-2-1.1	Carpino, Andrew R.	98,000	17,400	98,000	0	210		1		1-55-7.12.1
35.003-1-10.111	Carr, David	72,000	20,100	72,000	0	210	W	1		1- 22- 3.3
34.004-2-23	Carr, Edward	195,000	44,800	195,000	0	240		1		1- 14-11
34.002-1-22.1	Carr, Ellen	76,000	16,700	76,000	0	271		1		1-108- 8
34.068-2-23	Carr, Evelyn A.	69,000	15,000	69,000	0	210	W	1		1-111-12
34.068-2-24	Carr, Evelyn A.	62,000	15,200	62,000	0	210	W	1		1- 46-12
55.002-3-3.1	Carr, Michael (Lu)	66,000	29,400	66,000	0	240		1		
34.067-1-34	Carvel, Leonard	87,000	7,800	87,000	0	210		1		1- 15- 1
34.067-1-7.112	Carvel, Leonard J.	4,800	4,800	4,800	0	311		1		
54.042-1-7	Cary, Geoffrey	70,000	6,200	70,000	0	210		1		1- 55- 3
34.003-2-21	Cassada, Neil D.	3,000	3,000	3,000	0	314		1		1- 71-14
34.003-2-23	Cassada, Neil D.	70,000	16,100	70,000	0	210		1		1-108-15
54.034-1-26	Castle, John	100,000	15,200	100,000	0	210		1		1- 15- 6
54.034-1-27.1	Castle, John H.	5,000	5,000	5,000	0	311		1		1- 40- 1
34.003-2-8	Catamount Eight Hunting Club	16,300	16,300	16,300	0	910		1		1- 46-15.3
Page Totals	Parcels		36	2,036,500	594,300	2,061,000				

Parcel Id	Name	2015	2016		Res Pct	Prp Cls	O C	R S	T C	Account Nbr
		Total Av	Land Av	Total Av						
34.068-2-34	Catlin, Frances M.	72,000	7,000	72,000	0	210	1			1- 15- 8
44.001-3-2.112	Cayea, John A.	65,000	29,000	65,000	0	240	1			
34.059-1-24	Cerny, Guy R.	200,000	18,000	200,000	0	456	1			
54.058-2-6	Chaffee, Eileen	80,000	14,100	80,000	0	210	1			1-100- 8
44.002-2-10	Chambers, Bernard J. Jr.	195,000	111,100	195,000	0	112	1			1- 15-14
34.067-2-12	Chambers, Danielle (LC)	72,000	8,000	72,000	0	210	1			1- 27- 9
44.002-1-29	Chambers, Devin M (LC)	76,000	14,100	76,000	0	270	1			
34.059-2-6	Chambers, Gerald (LU)	68,000	11,800	68,000	0	210	1			1- 75- 6
34.068-2-1.1	Chambers, Joyce M.	52,000	4,000	52,000	0	220	1			1- 10- 4.1
34.068-2-31	Chambers, Joyce M.	62,000	7,000	62,000	0	210	1			1- 41-13
44.004-2-10	Chambers, Leary P.	24,000	24,000	24,000	0	910	1			1- 16- 3
65.004-2-14.12	Chambers, Peter J.	155,000	18,500	155,000	0	210	1			
65.004-3-5	Chambers, Peter J.	11,000	9,000	11,000	0	312	1			1- 54- 2
34.004-6-9.2	Chapman, Christopher	45,000	15,000	47,000	0	270	1			
34.076-5-2	Chapman, Craig C.	55,000	8,200	55,000	0	210	1			1-16-4
25.003-4-1	Chapman, John O.	7,600	7,600	7,600	0	910	1			1- 16- 9
33.002-3-15	Chapman, John O.	2,000	1,000	2,000	0	312	1			1- 17- 4
33.004-2-11.11	Chapman, John O.	120,000	80,000	120,000	0	112	1			1- 16-11
33.002-2-18.11	Chapman, John O. II.	90,000	52,400	90,000	0	240	1			1-100- 7.1
35.003-1-13.4	Chapman, John O	21,000	21,000	21,000	0	910	W 1			
33.004-2-11.12	Chapman, John O (Lu)	62,800	62,800	62,800	0	910	1			
33.002-2-3.2	Chapman, Marsha	56,000	16,900	56,000	0	210	1			
54.004-2-14.1	Charelson, Alan	28,400	28,400	28,400	0	105	1			1- 81-14
55.003-1-14	Charelson, Alan	34,400	34,400	34,400	0	322	1			1-106- 6.2
42.004-2-5	Charity, Osroe L.	50,000	13,200	50,000	0	210	1			1- 63- 5
65.004-3-6.111	Charlebois, Joseph F. Jr.	49,300	49,300	49,300	0	910	1			1- 17- 6.1
65.004-3-6.2	Charlebois, Joseph F. Jr.	155,000	16,100	155,000	0	210	1			1-17-6.2
65.002-1-5.11	Charleson, Alan T.	54,000	21,200	54,000	0	271	1			1- 78-11.2
65.002-1-7.12	Charleson, Alan T.	23,000	15,400	23,000	0	270	1			
65.002-1-10.32	Charleson, Alan T.	29,000	16,100	29,000	0	270	1			1- 65-13.32
65.004-2-41	Charleson, Alan T.	101,000	31,200	101,000	0	271	1			1-65-9.12
65.002-1-10.31	Charleson, Alan T.	8,000	8,000	8,000	0	910	1			1- 65-13.31
65.002-1-4	Charleson, Alan & Etal	75,000	18,200	75,000	0	210	1			1- 12- 9
55.002-3-14	Charleson, Edward III Trust	35,000	21,400	35,000	0	270	1			
55.002-3-7.1	Charleson, Kenneth	29,000	21,800	29,000	0	210	1			
55.002-3-8	Charleson, Kenneth L.	38,000	20,000	38,000	0	210	1			
54.001-2-18	Charleson, Larry	25,000	15,900	25,000	0	271	1			1- 55- 6.2

Page Totals

Parcels

37

2,325,500

871,100

2,327,500

Parcel Id	Name	2015	2016		Res Pct	Prp Cts	O C	R S	T C	Account Nbr
		Total Av	Land Av	Total Av						
55.002-3-5	Charleson, Monique M.	48,000	28,300	48,000	0	270	1			
65.002-4-13.1	Charleson, Pamela J.	65,000	11,500	65,000	0	210	1			1- 17-12
65.002-1-7.2	Charleson, Phillip J.	60,000	15,100	60,000	0	270	1			
45.003-1-7.3	Charleson, Ronald Jr.	28,000	15,000	28,000	0	270	1			
66.003-1-9.1	Charleson, Samuel	110,000	21,500	110,000	0	220	1			
54.004-2-22	Charleston, Paul	64,000	11,700	64,000	0	210	1			
43.004-1-18	Chase, Allan	50,000	15,500	50,000	0	210	1			1- 17-13
43.001-2-21	Chase, Jason M.	60,000	12,000	60,000	0	210	1			1-10-2.111
43.003-2-20	Chase, Joseph P.	69,000	7,600	69,000	0	210	1			1- 7- 4
43.003-2-25	Chase, Joseph P.	6,000	6,000	6,000	0	314	1			1- 7- 5
43.003-2-22	Chase, Steven	60,000	15,300	60,000	0	210	1			1-107- 3.1
43.003-2-21	Chase, Thomas	70,000	15,100	70,000	0	210	1			1-107- 3.2
34.076-2-29	Chateau, John E.	83,000	9,200	83,000	50	411	1			1- 22- 6
34.076-2-28	Chateau, John E	90,000	2,100	90,000	0	411	1			1- 20-13
54.003-3-8	Cheney, Albert	3,000	3,000	3,000	0	314	1			1-108-12
54.003-3-9.1	Cheney, Albert	19,700	19,700	19,700	0	910	1			1- 18-10
54.026-2-13	Cheney, Albert	115,000	16,700	115,000	0	210	1			1- 18- 4
54.058-1-18	Cheney, Albert F.	69,000	15,700	69,000	0	210	1			1- 29- 7
43.004-1-12	Cheney, Bernard B.	23,600	23,600	23,600	0	910	1			1- 18-13
43.004-2-8	Cheney, Bernard B.	11,100	11,100	11,100	0	910	1			1- 48-15
43.004-2-15	Cheney, Bernard B.	98,000	52,400	98,000	68	240	1			1- 18-14
54.058-2-11	Cheney, Carolyn	52,000	10,700	52,000	0	210	1			1- 18-12
54.041-1-12	Cheney, Duane	84,000	17,000	84,000	0	210	W 1			1- 18- 9
44.003-3-3.2	Cheney, Ethan (LC)	39,000	19,000	39,000	0	210	1			
54.041-1-3	Cheney, Judith K.	102,000	12,800	102,000	0	210	1			1- 40- 8.22
34.068-2-7	Cherniak, John	100,000	12,000	100,000	0	210	1			1- 34- 5
45.003-1-29	Chorba Family Revocable Trust	140,000	32,400	140,000	0	210	1			1- 36-12
54.041-1-1.1	Christensen, Walter J.	94,000	15,300	94,000	0	210	1			1- 40- 7.1
54.001-1-11	Christiansen, Phillip	40,000	40,000	40,000	0	322	1			1- 24-11.1
54.001-1-12	Christiansen, Phillip	68,000	15,000	68,000	0	210	1			1-103- 8
65.004-2-26.2	Christy, Jane	95,000	20,200	95,000	0	210	1			
43.003-3-4	Chrzempiec, John J.	25,000	25,000	25,000	0	322	1			1-10-6.111
43.003-3-5	Chudzinski, David	87,000	46,500	87,000	0	270	1			1-10-6.112
66.003-1-20	Church, David J.	14,500	14,500	14,500	0	910	1			1- 19- 2
66.003-1-19	Church, Joel I.	14,500	14,500	14,500	0	910	1			1- 25- 8
33.002-2-1.13	Church, Vernice N (LU)	160,000	15,500	160,000	0	210	1			
43.004-2-16	Claffey, Gary W (Estate)	5,000	4,000	5,000	0	210	1			1- 18-15

Parcel Id	Name	2015	2016		Res Pct	Prp Cls	O C	R S	T C	Account Nbr
		Total Av	Land Av	Total Av						
33.002-2-14	Clark, Randy P.	1,700	1,700	1,700	0	314	1			1- 13-15
33.002-2-15	Clark, Randy P.	44,000	9,100	44,000	0	210	1			1- 14-13
55.002-3-7.2	Clark, Robin Lynn	19,000	12,000	19,000	0	270	1			
43.003-1-8	Clary, John Peter	95,000	27,000	95,000	0	240	1			1- 19- 9.1
65.004-2-32	Clemons, Cortney	80,000	25,500	80,000	0	210	1			1-103- 7
65.004-2-33	Clemons, Daniel L.	72,000	12,800	72,000	0	270	1			1- 36- 8
66.003-1-7	Clemons, Daniel L.	26,000	7,400	26,000	0	270	1			1- 56- 7
66.003-1-24	Clemons, Daniel L.	2,000	2,000	2,000	0	311	W 1			
66.003-1-9.2	Clemons, Daniel L. Jr.	33,000	15,000	33,000	0	270	1			
65.004-2-6.2	Clicquennoi, Bruce T.	150,000	53,600	150,000	0	240	1			1-24-9.2
65.004-2-5.14	Clicquennoi, Bruce Y.	6,000	6,000	6,000	0	311	1			
45.001-1-10	Cline, David M.	56,000	12,800	56,000	0	210	1			1- 19-13
55.001-1-33.2	Close, Jan	27,000	6,600	27,000	0	312	1			
55.001-1-3.2	Close, Jan S.	340,000	94,200	340,000	0	240	1			
44.001-1-2.1	Cockayne, Connie L.	27,000	27,000	27,000	0	910	1			1- 43-11
55.001-1-1	Cockayne, Fred	52,000	12,200	52,000	0	210	1			1- 22-15
44.003-2-4.2	Cockayne, Joyce	21,000	9,100	21,000	0	270	1			1- 73-14
44.003-2-7.1	Cockayne, Joyce P (LU)	79,000	15,300	79,000	0	210	1			1- 19-14
44.003-1-13	Cockayne, Stephen	24,000	15,000	24,000	0	270	1			1- 57- 2
44.003-1-20	Cockayne, Stephen J.	148,000	110,500	148,000	0	113	1			1- 74- 3.1
54.001-2-6.22	Colarusso, Joseph J.	295,000	17,100	295,000	0	210	1			
34.002-1-11.12	Colarusso, Kristin E.	95,000	26,900	110,000	0	210	1			
66.001-2-7.1	Colbert, Chad	260,000	102,000	260,000	0	240	1			1- 68- 6
66.002-1-2	Colbert, Paul H.	5,200	5,200	5,200	0	105	1			1- 87- 4
33.003-3-1.111	Colbert, Robert D.	74,000	15,800	36,000	0	210	1			1- 36- 6
33.003-3-1.112	Colbert, Robert D.	7,200	7,200	7,200	0	322	1			
54.066-2-25	Cole, Dayna H.	67,000	15,000	67,000	0	210	1			1- 99- 1
54.066-2-26	Cole, Dayna H.	3,000	3,000	3,000	0	311	1			1- 86- 5.2
43.001-3-28	Cole, Helen R.	27,000	15,400	27,000	0	270	1			1- 60- 7
55.003-2-11.1	Collins, Darin	145,000	65,400	145,000	0	240	1			1- 3-14
55.004-2-12.12	Collins, Larci L (LC)	92,000	28,000	92,000	0	240	1			
34.004-2-28	Colterman, Danielle N.	118,000	15,500	118,000	0	210	1			
43.003-1-25	Common Field, Inc	12,700	12,700	12,700	0	323	1			6-113-10
55.002-2-12	Community Hall	117,200	11,300	117,200	0	652	8			8-117- 9
44.002-1-24	Compeau, James F.	14,700	14,700	14,700	0	323	1			1- 64- 4.6
44.002-1-26	Compeau, James F.	16,000	10,200	16,000	0	312	1			1- 64- 4.3
34.076-2-6	Compeau, Paul	115,000	15,000	115,000	0	411	W 1			1- 77- 8

Parcel Id	Name	2015	2016		Res Pct	Prp Cls	O C	R S	T C	Account Nbr
		Total Av	Land Av	Total Av						
34.075-2-2	Compeau, Paul B.	95,000	16,100	95,000	0	480	1			
34.076-2-25	Compeau, William	50,000	4,600	50,000	0	210	1			1- 20- 7
34.002-1-8	Compo, Kent	7,000	7,000	7,000	0	910	1			1- 21- 6
34.059-1-25	Compo, Robert	6,000	6,000	6,000	0	330	1			1- 20- 9
34.083-2-4	Compo, Robert J.	89,000	17,000	89,000	0	210	W 1			1- 43- 4
44.004-2-32	Compo, Robert J.	35,000	19,600	35,000	0	270	W 1			
45.063-1-11	Compo, Terry B.	77,000	15,300	77,000	0	210	1			1- 95- 1.2
45.001-1-23	Cook, Alan J.	68,000	15,000	68,000	0	270	1			1- 25- 4
34.067-3-9	Cook, Earl Kenneth	7,000	4,000	7,000	0	312	1			1- 48- 9
34.067-3-10	Cook, Earl Kenneth	100,000	8,700	100,000	0	210	1			1-111-14
34.076-3-5	Cook, Peggy A.	50,000	5,700	50,000	0	210	1			1-111-15
34.076-3-4	Cook, Raymond N.	59,000	7,200	59,000	0	210	1			1-100- 2
54.041-2-3	Cooley, Lee M.	62,000	15,800	62,000	0	271	1			1- 21- 2
54.041-1-8	Coons, Gerald	88,000	6,600	88,000	0	210	1			1- 21- 4
34.003-2-17.2	Cootware, Gerald H.	46,000	18,000	46,000	0	210	1			
34.004-1-14.1	Cootware, Gerald H. Jr.	5,000	17,000	60,000	0	210	W 1			1-109-10.1
34.003-2-14.2	Cootware, Gerald (Etal)	38,000	31,600	38,000	0	260	1			1-69-3.2
25.003-2-5	Cootware, Joseph J.	69,000	24,300	69,000	0	240	1			1- 21- 5
34.067-2-13	Cootware, Nancy	3,000	3,000	3,000	0	311	1			1- 36- 9
43.004-1-25	Cootware, Richard	82,000	16,400	82,000	0	210	1			1- 69- 6.2
25.003-4-2.121	Cootware, Sian	160,000	20,000	160,000	0	240	1			
33.004-2-3.11	Cota, Francis R.	500	500	500	0	311	1			1- 21- 9
33.004-2-3.21	Cota, Herbert	500	500	500	0	321	1			
44.001-1-1.111	Cournoyer, John	14,000	14,000	14,000	0	910	1			1- 43- 9
44.001-1-1.112	Cournoyer, John	50,000	15,900	50,000	0	210	1			
44.001-1-1.113	Cournoyer, John	40,000	15,900	40,000	0	210	1			
44.001-1-1.114	Cournoyer, John	12,000	5,500	12,000	0	312	1			
44.001-1-3	Cournoyer, John P.	22,500	22,500	22,500	0	910	1			1- 43-13
44.001-5-4.1	Cournoyer, John P.	4,000	4,000	4,000	0	910	1			
44.001-5-4.2	Cournoyer, John P.	19,000	5,800	19,000	0	312	1			
43.002-1-28	Cousineau, Todd	2,900	2,900	2,900	0	910	1			
43.001-3-4.121	Cousineau, Todd M.	105,000	16,900	105,000	0	210	1			
66.002-1-6.2	Coventry, J Michael	210,000	19,600	210,000	0	210	1			
54.034-1-6	Cox, Phillip S.	27,000	3,900	27,000	0	210	1			1- 21-11
55.001-1-34.1	Crawford, Ronald W. Sr.	22,000	14,500	20,000	0	270	1			1- 7- 1.2
54.058-1-21	Crescio, Ernest	500	500	500	0	311	1			
66.001-2-19	Criscitello, Richard T.	83,000	16,900	83,000	0	484	1			

Parcel Id	Name	2015	2016		Res Pct	Prp Cls	O C	R S	T C	Account Nbr
		Total Av	Land Av	Total Av						
54.001-2-6.211	Cross, Richard J.	200,000	16,100	200,000	0	210		1		
35.003-1-13.1	Crowley, Loretta	5,000	5,000	5,000	0	314		1		1- 22- 3.11
35.003-1-13.3	Crowley, Loretta	2,000	2,000	2,000	0	314	W	1		
43.001-3-9.112	Crowley, Ralene	9,000	9,000	9,000	0	322		1		
43.003-3-6	Crowley, Robert J.	10,000	10,000	10,000	0	910		1		1- 34- 3.1
34.003-3-4.11	Crum, Daniel D.	275,000	18,000	275,000	0	210		1		1-69-4.1
55.002-2-21.22	Crump, Bryan H.	3,000	3,000	3,000	0	314		1		
42.004-2-16	Crump, Christina M.	41,000	15,700	41,000	0	270		1		1- 70- 1
43.003-1-12	Crump, Dale H.	52,000	29,500	52,000	0	210		1		1- 29-15
66.003-1-18.2	Crump, David R.	92,000	14,900	92,000	0	210		1		1-102- 7.3
66.003-1-18.13	Crump, David R.	1,000	1,000	1,000	0	311		1		
44.001-3-17	Crump, Jane E.	19,000	6,000	19,000	0	260	W	1		1- 84- 7
54.002-1-29.1	Crump, Janine M.	62,000	30,000	62,000	0	240		1		1- 58-10
44.001-3-26	Crump, Jason	13,700	13,700	13,700	0	910		1		1- 22-14
44.001-3-27	Crump, Jason	30,300	30,300	30,300	0	910		1		1- 22-13
44.002-3-9	Crump, Mark	40,000	40,000	40,000	0	910	W	1		1- 47-15
44.002-3-10	Crump, Mark J.	72,000	15,800	72,000	0	210		1		1- 93-12
44.004-2-27	Crump, Mark J. Jr.	70,000	19,100	70,000	0	210		1		
44.004-2-28	Crump, Mark J. Jr.	11,000	11,000	11,000	0	314	W	1		
44.002-3-27	Crump, Michael A.	49,000	15,300	49,000	0	210		1 R		1- 50- 1
34.004-1-13	Crump, Nick	35,000	15,000	35,000	0	210		1		1- 5-13.1
44.002-3-20	Crump, Rex A.	35,000	6,800	35,000	0	210		1		1- 22-11
45.062-1-2	Crump, Stanley F.	40,000	12,900	40,000	0	270		1		1- 22- 1
34.075-2-1	Crump, Tracy A.	67,000	15,000	67,000	0	210		1		
44.002-3-34	Crump, Tracy	8,100	8,100	8,100	0	910		1		
44.003-1-12.2	Crump, William J.	74,000	17,900	74,000	0	270		1		
45.001-1-20	Cruz, Luis	20,900	20,900	20,900	0	910		1		1- 95- 4
45.003-1-1	Cruz, Luis A.	15,000	15,000	15,000	0	910		1		1- 87-12
45.003-1-4	Cruz, Luis A.	16,700	16,700	16,700	0	910		1		1- 87-11
34.004-6-19.11	Cunningham, Ashley D.	10,600	10,600	10,600	0	910		1		1- 22- 5.1
44.002-2-21	Cunningham, Ashley D.	120,000	53,000	120,000	0	210		1		1- 63-15.1
25.003-4-8.11	Currier, Stephen A.	64,000	19,600	64,000	0	270		1		1- 47- 8
55.002-3-22	Curry, Frederick J.	11,000	11,000	11,000	0	322		1		
43.001-4-12	Curtis, Charles S.	57,000	9,900	57,000	0	210		1		1- 5- 4
33.004-2-43	Curtis, Gerald A & Gerald Jr	50,000	39,000	50,000	0	270		1		1- 56-11
44.003-1-16.21	Curtis, Jeremiah L.	119,000	47,000	119,000	0	240		1		
54.002-2-19	Cutler, Melissa S.	11,300	11,300	11,300	0	322		1		1- 8-15
Page Totals	Parcels		37	1,811,600		635,100		1,811,600		

Parcel Id	Name	2015	2016		Res Pct	Prp Cls	O C	R S	T C	Account Nbr
		Total Av	Land Av	Total Av						
54.002-2-22.2	Cutler, Melissa S.	64,000	37,700	64,000	0	240		1		
54.004-1-11	Cyrus, Francis	78,000	9,900	78,000	0	210		1		1- 70- 3
54.004-2-21	Cyrus, Kelly G.	60,000	11,300	60,000	0	270		1		1- 17-10
34.076-4-7	Czajkowski, Jay	75,000	8,700	75,000	0	220		1		1- 50- 8
34.004-1-3.1	D'Addario, Jaime A.	47,000	24,200	47,000	0	240		1		1- 46-15.5
34.004-1-3.2	D'Addario, Jaime A.	13,000	9,700	13,000	0	312		1		
54.002-2-12.112	D'Ambrisi, Michael		52,000	52,000	0	910		1		
44.002-1-21	D'amico, Anthony	6,100	6,100	6,100	0	322		1		1- 64- 4.4
33.003-3-3	Daggett, Ronald T.	1,400	1,400	1,400	0	910		1		
54.058-2-8	Daggett (Goodgion), Moira	72,000	23,000	72,000	0	210		1		1- 38-12
56.001-2-7.2	Dalland, John W.	11,300	11,300	11,300	0	322		1		
56.001-2-8	Dalland, John W.	88,000	25,500	88,000	0	240		1		1- 11- 4.23
56.001-2-9	Dalland, John W.	15,000	7,000	15,000	0	312		1		1- 11- 4.22
56.003-2-4	Dalland, John W.	9,500	9,500	9,500	0	910		1		1-105- 4
54.003-2-15	Danforth, Bonnie J.	95,000	12,600	95,000	0	210		1		1- 43- 1
34.003-2-27	Danforth, Sandra L.	33,000	27,400	33,000	0	270		1		1- 39- 8.3
55.002-2-1.11	Daniels, Belynda	70,000	32,500	70,000	0	270		1		1- 46-13
65.004-2-25	Daniels, Jane M.	14,500	14,500	14,500	0	910		1		1- 90- 6
65.004-2-26.12	Daniels, Jane M.	34,000	21,700	34,000	0	312		1		
65.004-2-26.11	Daniels, Sandy D.	70,000	15,000	70,000	0	210		1		1- 90- 5
34.076-2-19	Daniels, Stephen W.	49,000	7,600	49,000	0	220	W	1		1-110-13
34.068-1-5	Daoust, Sheila	40,000	10,300	40,000	0	210		1		1- 8-10
35.003-1-13.2	Davidson, Deborah R.	82,000	17,300	82,000	0	210	W	1		
54.026-2-14	Davis, Patrick R.	110,000	11,800	110,000	0	210		1		1- 93-13
65.004-2-15.2	Davis, Randy J.	92,000	15,200	92,000	0	270		1		
54.003-2-14.11	Davis, V Sue	16,000	16,000	16,000	0	322		1		1- 25- 9
43.001-2-3	Dean, Patrick M.	87,000	50,500	87,000	0	240		1		1- 25-10.1
43.001-3-1	Dean, Shirley M (LU)	72,000	21,100	72,000	0	210		1		1-112- 3.1
54.002-5-19	Dear, James	8,500	8,500	8,500	0	314	W	1		
55.003-1-11.1	Decker, Clark S (LU)	210,000	65,100	210,000	0	112		1		1- 25-12
55.001-1-6	Decker, Mark	79,000	15,300	79,000	0	210		1		1- 37- 2
54.002-2-25.2	Decker, Mark S.		1,000	1,000	0	910		1		
55.001-1-46	Decker, Mark S.	6,200	6,200	6,200	0	105		1		1- 3-11.13
66.001-2-4	Decker, Mark (LU)	100,000	64,300	100,000	0	112		1		1- 81- 1.2
34.067-3-2	Decker, Randy D.	55,000	7,000	55,000	0	210		1		1- 56- 6
55.003-1-20	Decker, Wade V.	170,000	99,700	170,000	0	240		1		
44.003-1-23.11	Decker's Family Farm, LLC	49,200	49,200	49,200	0	105		1		1-103- 3

Page Totals

Parcels

37

2,082,700

827,100

2,135,700

Parcel Id	Name	2015	2016		Res Pct	Prp Cts	O C	R S	T C	Account Nbr
		Total Av	Land Av	Total Av						
54.002-2-21.1	Decker's Family Farm, LLC	27,600	27,600	27,600	0	105	1			1- 25-13
54.002-2-31	Decker's Family Farm, LLC	51,400	51,400	51,400	0	105	1			1- 15-12
54.004-2-4	Decker's Family Farm, LLC	13,800	13,800	13,800	0	105	1			1- 80-11
54.004-2-7	Decker's Family Farm, LLC	55,000	7,400	55,000	0	210	1			1- 17-11
55.003-1-15.1	Decker's Family Farm, LLC	82,100	82,100	82,100	0	105	1			1- 25-11
66.001-2-5	Decker's Family Farm, LLC	30,800	30,800	30,800	0	105	1			1- 80-15
34.003-2-1	Dekel, Emile Revoc Trust	9,500	9,500	9,500	0	910	1			1- 26- 1
43.001-2-13.2	Delagrance, John	70,000	16,700	70,000	0	210	1			
43.001-2-13.1	Delagrance, Marie (Lu)	130,000	70,400	130,000	0	240	1			1- 30- 1
65.001-3-5	Delaney, Ricky L.	55,000	15,700	55,000	0	210	1			1- 50- 6
54.001-1-29	Deleel, Charles P.	80,000	32,000	80,000	0	240	1			1- 76- 9
33.004-2-9	Deleel, Floyd (Lu)	45,000	15,000	45,000	0	210	1			1- 26- 3
43.003-2-14.11	Deleel, Paul C.	8,500	8,500	8,500	0	314	1			1- 76-10
43.003-2-14.21	Deleel, Paul C.	43,000	43,000	43,000	0	910	1			
43.003-2-40	Deleel, Paul C.	112,000	18,300	112,000	0	210	1			
34.003-2-9	Dell, Robert	37,000	37,000	37,000	0	910	1			1- 46-15.2
45.003-2-5	Dell'oso, Paolo	9,300	9,300	9,300	0	910	1			1- 94- 8
65.004-2-28.112	Delosh, Jeffrey T.	150,000	21,200	150,000	0	210	1			
44.003-2-33	Delosh, Leslie E.	82,000	13,800	82,000	0	210	1			1- 71- 2
65.004-2-28.111	Delosh, Sharon J (Lu)	100,000	27,400	100,000	0	240	1			1- 20- 4
34.001-1-11	Demao, Thomas F.	95,000	10,200	95,000	0	210	1			1- 44-10
54.058-1-4.111	Denagel, Eugene	4,000	4,000	4,000	0	314	W 1			1-104- 4
44.002-1-11.1	Dendler, Emilie M (Lu)	73,000	13,300	73,000	0	210	1			1- 26- 7
44.002-1-12.2	Dendler, Emilie M (Lu)	22,000	17,100	22,000	0	270	1			1-84-9.2
44.002-2-19	Dendler, Neil	45,000	13,700	45,000	0	210	1			1- 10-12
65.004-2-7.1	Denney, Terrance & Joyce(Lu)	56,000	21,400	56,000	0	270	1			1- 19- 4
34.076-2-12	Denney, Terrence	58,000	4,800	58,000	0	411	1			1- 85- 7
55.004-1-18.1	Dennis, Erin M.	100,000	26,700	100,000	0	240	1			1- 15- 3.1
43.002-1-34.1	Denny, David James	100,000	17,400	100,000	0	210	1			
33.004-2-41	Deno, Tamara D.	75,000	15,300	75,000	0	210	1			1- 24- 8
43.003-3-8.1	Deon, Daniel	30,000	16,900	30,000	0	270	1			
54.001-2-3	Deon, Daniel	89,000	32,000	89,000	0	240	1			1- 33-12
43.003-1-21	Deon, Dorothy M (LU)	34,000	15,000	34,000	0	210	1			1- 26-12
66.003-1-6	Deon, Gerald	73,000	15,800	73,000	0	210	W 1			1- 56- 5
54.001-2-2.11	Deon, James	35,800	35,800	35,800	0	910	1			1- 77- 3
54.001-2-2.12	Deon, James	116,000	23,600	116,000	0	210	1			
42.004-2-19	Deon, Mark A.	90,000	15,600	90,000	0	210	1			1- 60- 6
Page Totals	Parcels		37	2,287,800	849,500	2,287,800				

Parcel Id	Name	2015	2016		Res Pct	Prp Cls	O C	R S	T C	Account Nbr
		Total Av	Land Av	Total Av						
54.003-2-20	Deon, Michael L.	98,000	16,500	98,000	0	210		1		1- 55- 6.12
54.066-2-28	Derosia, Katie E.	14,000	7,700	14,000	0	270		1		1- 26-13.1
54.074-1-2	Derosia, Stephen	16,000	9,300	16,000	0	270		1		1- 26-13.2
55.002-3-19	Derouchie, Marilyn A.	48,000	23,600	48,000	0	270		1		
34.001-1-13	Derouchie, Randy J.	62,000	17,300	62,000	0	210		1		1- 6-14.2
44.004-2-19	Derouchie, Steven L.	84,000	20,000	84,000	0	270	W	1		
44.002-1-23	Derushia, Nicholas W.	104,000	29,700	104,000	0	270		1		1- 64- 4.5
34.003-1-5.1	Desclos, James C.	15,700	15,700	18,700	0	910		1		1- 87- 3
43.003-2-41.1	Deshane, Alex R (LU)	62,000	34,000	62,000	0	240		1		1- 27- 1
45.063-1-3	Deshane, Brian R.	22,000	9,600	22,000	0	270		1		
43.002-1-36	Deshane, Frederick Arthur	81,000	16,800	81,000	0	270		1		
65.002-4-14.11	Deshane, James	82,000	52,000	82,000	70	240	W	1		1- 12-13
43.001-3-29	Deshane, James M.	88,000	16,700	88,000	0	270		1		
43.003-2-41.2	Deshane, James M.	19,000	19,000	19,000	0	910		1		
34.002-1-26	Deshane, Peter R.		1,000	1,000	0	314		1		
34.002-1-7.112	Deshane, Peter R.	3,000	3,000	3,000	0	314		1		
25.003-2-10.1	DeSilva, Rodney W.	80,000	16,100	84,000	0	210		1		1- 59- 2.1
44.001-3-13	Dewey, Dennis M.	77,000	19,200	77,000	0	210	W	1		1- 57-14
34.004-1-7.21	Dibble, Daniel J.	35,000	16,000	35,000	0	270		1		
34.004-1-7.22	Dibble, Daniel J.	175,000	19,600	175,000	0	210		1		
34.004-1-8	Dick, William	12,000	12,000	12,000	0	311		1		1- 26- 4.2
34.004-1-9	Dick, William	3,600	3,600	3,600	0	311		1		1- 26- 4.32
34.004-1-20	Dick, William	8,000	8,000	8,000	0	321	W	1		1- 37- 6
34.004-1-27	Dick, William	14,900	14,900	14,900	0	322		1		
54.003-2-21	Dickstein, Ross E.	425,000	35,200	425,000	0	240		1		
34.076-5-7	Dishaw, James A.	59,000	7,500	59,000	0	210		1		1- 16- 7
44.001-5-1.1	Dishaw, Matthew J.	52,000	16,500	52,000	0	210		1		1- 23-10.11
34.083-3-2	Dishaw, Patricia A.	77,000	10,000	77,000	0	210		1		
43.004-1-20.11	Divincenzo, Michael	34,800	34,800	34,800	0	322		1		1- 51- 8
34.068-2-9	Dodge, Karen	45,000	7,000	45,000	0	210		1		1- 75- 3
34.003-1-2	Dominique, Paul	135,000	100,000	135,000	40	112		1		1- 30-12
34.003-1-22	Dominique, Paul	17,900	17,900	17,900	0	910		1		1- 30-11
44.004-1-3	Dominy, Henry L (Lu)	12,500	12,500	12,500	0	910		1		1- 97- 7
44.004-1-2.1	Dominy, Henry L (Lu)	52,000	47,600	52,000	0	910		1		1- 90-12
44.004-1-2.2	Dominy, Jeffrey A.	58,700	58,700	58,700	0	910		1		
54.001-2-24	Donahue, Michael P.	72,000	17,100	72,000	0	210		1		
44.004-3-2	Donalis, Jarred S.	4,000	2,000	4,000	0	260		1		1- 33- 5

Parcel Id	Name	2015	2016		Res Pct	Prp Cls	O C	R S	T C	Account Nbr
		Total Av	Land Av	Total Av						
34.068-2-1.2	Donalis, Shari L.	74,000	9,300	74,000	0	210	1			1-10-4.2
34.076-4-5	Donalis, Stephen N.	52,000	11,200	52,000	0	210	1			1- 46- 8
34.076-4-6	Donalis, Stephen N.	2,000	1,000	2,000	0	432	1			1-110-12
44.004-1-4	Donie, Larry M.	43,000	43,000	43,000	0	910	1			1- 27-10
44.002-3-24	Donie, Raymond	34,000	17,100	34,000	0	270	1			1- 27-11.21
44.002-3-26.211	Donie, Sandra P.	94,000	15,100	94,000	0	210	1			1-52-5.2
34.059-1-20	Donnelly, Floyd P (LU)	89,000	15,200	89,000	0	210	1			1- 27-12
42.004-2-4.12	Doran, James	70,000	11,100	70,000	0	210	1			
34.067-1-23	Doran, Lisa M (Munson)	72,000	8,100	72,000	0	210	1			1- 48-12
44.002-1-22	Doriety, Robert	10,700	10,700	10,700	0	322	1			1- 64- 4.8
54.058-3-11	Dorothy, Daniel P.	97,000	15,400	97,000	0	210	1			
54.004-1-20.11	Dorothy, Daniel & Dale W Jr	37,600	37,600	37,600	0	910	1			1- 27-14.11
54.058-3-10	Dorothy, David John	80,000	15,000	80,000	0	210	1			1- 27-14.13
54.058-3-7	Dorothy, David John	100	100	100	0	314	W 1			1- 27-14.12
66.001-2-10	Dossert, Margaret A.	80,000	38,500	80,000	0	240	1			1- 99- 8
44.002-2-1	Dougan, Billy	11,000	11,000	11,000	0	910	W 1			1-106- 9
44.002-1-3	Dougan, Billy L.	68,000	18,200	68,000	0	210	1			1-112- 6
45.003-1-27.2	Dougan, Billy L.	5,100	5,100	5,100	0	910	1			
66.001-1-14.1	Dougan, Robert	145,000	28,000	160,000	0	210	1			1- 28- 1.1
34.003-2-14.113	Douglas, Douglas W.	77,000	16,500	77,000	0	210	1			
34.003-2-31	Douglas, Douglas W.	8,000	8,000	8,000	0	105	1			
34.076-5-3	Dow, Anthony	30,000	9,300	30,000	0	270	W 1			1- 16- 5.1
44.002-2-16	Dow, Jacqueline G.	80,000	16,900	80,000	0	210	1			1-106- 7
54.003-3-1.2	Dow, Tracy	41,100	41,100	41,100	0	322	1			
34.083-2-6	Dowdle, Patrick	6,500	6,500	6,500	0	314	1			1- 17-14
34.083-2-1	Dowdle, Patrick J.	85,000	16,800	85,000	0	210	1			1-112- 4
44.004-2-18	Drewry, Adam	12,000	12,000	12,000	0	314	W 1			
44.004-2-20	Drewry, Adam	12,000	12,000	12,000	0	314	W 1			
54.026-2-10	Driscoll, Katelyn A.	63,000	10,000	63,000	0	210	1			1- 50-13
54.049-1-11.1	Drummater, John E.	86,000	12,500	86,000	0	210	1			1- 76-12
55.002-2-19.1	DuBois, Shirley A (LU)	100,000	50,000	100,000	0	240	1			1- 28- 5
55.003-1-6	Duff, Bruce	19,000	12,800	20,000	0	210	1			1- 28- 9
43.002-1-20	Dufore, Judith (Estate)	40,000	14,500	40,000	0	270	1			1- 40-14
54.034-1-24	Dufresne, Joshua C.	82,000	10,000	82,000	0	210	W 1			1- 30-13
43.001-2-16.2	Dufresne, Raymond	60,000	15,700	60,000	0	230	1			1-34-4.2
44.004-3-15	Dufresne, Raymond	7,000	7,000	7,000	0	910	1			1- 6-15
34.001-1-21.101	Dufresne, Raymond A.	16,000	3,500	16,000	0	260	1			1-109- 5.10

Parcel Id	Name	2015	2016		Res Pct	Prp Cts	O C	R S	T C	Account Nbr
		Total Av	Land Av	Total Av						
43.001-2-25.1	Dufresne, Raymond A.	30,000	30,000	30,000	0	105	1			1- 34- 4.1
55.001-1-45	Dulanski (Decker), Raeanne R.	97,000	17,700	97,000	0	210	1			
54.058-1-15	Dullea, Daniel E.	75,000	11,400	75,000	0	210	1			1- 10-11
34.002-1-12	Dullea, Mark C.	125,000	80,000	125,000	0	240	1			1- 28-10
45.003-1-26.11	Dunbar, Kevin (Lu)	93,000	75,000	93,000	0	270	1			1- 93-14
43.002-2-3	Dunkleberg, Daniel L & Angela M	170,000	40,000	184,000	0	240	1			1- 33- 4
34.067-1-29.1	Dunshee, Timothy L.	70,000	10,100	70,000	0	210	1			1- 6- 7
34.068-2-33	Durant, Leslie G.	73,000	7,700	73,000	0	210	1			1- 29- 4
54.034-1-19	Durant, Lowell	41,000	15,100	41,000	0	210	W 1			1- 29- 6
45.062-1-4	Durant, Michael	64,000	15,000	64,000	0	210	1			1-108- 5
43.003-2-32.1	Durham, Tabatha	32,000	16,100	32,000	0	271	1			1-5-11.14.1
43.001-4-8	Dyke, Jean	64,000	17,700	64,000	0	210	1			1- 29-10
43.001-4-30	Dyke, Paul A. Jr.	97,000	16,700	97,000	0	210	1			1- 72- 4.3
55.003-1-5.2	Eames, James C.	56,000	18,200	56,000	0	312	1			
55.003-1-5.3	Eames, James E.	63,000	23,200	63,000	0	240	1			
44.002-3-35	East Stockholm Cemetery	5,100	5,100	5,100	0	695	8			8-117- 3
66.001-1-12	Eastman, Donna & Etal	60,000	51,500	60,000	0	240	1			1- 30-10
55.003-2-15	Eastman, Maurice R.	4,200	4,200	4,200	0	314	1			1- 50- 5
55.003-2-21	Eastman, Maurice (Lu) & Etal	31,700	31,700	31,700	0	910	1			1- 30- 9
55.003-2-23	Eastman, Maurice (Lu) & Etal	32,700	32,700	32,700	0	910	1			1- 30- 8
55.003-2-13	Eastman, Maurice R (Lu)	62,000	17,000	62,000	0	210	1			1- 50- 4
54.049-1-24.411	Econo Fuels Inc	75,000	15,600	75,000	0	484	1			1-1-12.33
65.002-1-8	Edwards, Betty	65,000	11,700	65,000	0	210	1			1- 90- 7
54.002-2-12.2	Eggleston, Alan W.	100	100	100	0	910	1			
55.001-1-2.2	Eggleston, Alan W.	215,000	48,100	215,000	0	240	1			
55.001-1-2.3	Eggleston, Alan W.	41,600	41,600	41,600	0	910	1			
34.001-1-25.24	Ehrman, Christopher	5,000	5,000	5,000	0	910	1			1- 1- 2.24
33.002-3-24	Ehrman, Christopher J.	130,000	26,200	130,000	95	240	1			1-1-2.211
34.001-1-39	Ehrman, Christopher J.	5,000	5,000	5,000	0	910	1			
34.076-3-11.1	Elliott, Baker L (Lu)	83,000	8,700	83,000	0	210	1			1- 31- 2
34.076-3-10	Elliott, Robert L.	82,000	15,000	82,000	0	210	1			1- 31- 1
33.002-2-3.3	Ellis, Allen G.	150,000	30,700	150,000	0	240	1			
65.004-2-16	Ellis, Michael R.	67,000	67,000	67,000	0	910	1			1- 39-14
54.001-1-20	Ellis Neighborhood Cemetery	3,900	3,900	3,900	0	695	8			8-117- 5
44.001-4-1	Emlaw, Ronald L.	63,000	24,800	63,000	0	240	W 1			1- 19- 3.1
34.067-2-11	Ernst, Florence P.	90,000	12,700	90,000	0	210	1			1- 2-13
33.003-3-1.2	Eurto, Carl A (Lu)	3,000	3,000	3,000	0	314	1			

Page Totals Parcels 37 2,424,300 855,200 2,438,300

Parcel Id	Name	2015	2016		Res Pct	Prp Cls	O C	R S	T C	Account Nbr
		Total Av	Land Av	Total Av						
33.004-2-1	Eurto, Carl A (Lu)	140,000	38,900	140,000	0	210		1		1- 69-11
45.062-1-13	Evans, David M. Jr.	76,000	15,400	76,000	0	270		1		
56.001-2-2	Evans, Lisa M.	15,000	5,000	15,000	0	260	W	1		1- 7-14.3
55.001-1-36	Everhart, Kenneth	700	700	700	0	910		1		
55.001-1-32.11	Everhart, Kenneth W.	190,000	143,500	190,000	0	112		1		1- 80-10.1
55.001-1-33.12	Everhart, Kenneth W.		3,500	3,500	0	910		1		
55.001-1-32.12	Everhart, Warren K.	37,000	17,000	37,000	0	210		1		
43.001-2-27	Everts, John Jr.	76,000	15,000	76,000	0	230		1		
43.001-2-9	Exware, David H.	68,000	15,300	68,000	0	210		1		1- 56- 2
43.003-2-11	F And F Property Holdings LLC	11,600	11,600	11,600	0	910		1		1- 83- 6
54.034-1-22	Farley, Thomas A. Jr.	60,000	10,200	60,000	0	210	W	1		1- 99-12
44.001-2-6.1	Farmer, Theresa E (LU)	70,000	15,200	70,000	0	210		1		1- 68-13
65.004-2-23	Farr, Gregory	22,000	22,000	22,000	0	322		1		1- 68- 8
44.003-2-9	Farrell, Amy	64,000	13,900	64,000	0	210		1		1- 74- 1
54.004-2-16.3	Fearlbridge Enterprises, LLC	108,000	19,600	108,000	0	210		1		1- 1- 1.3
54.004-2-16.41	Fearlbridge Enterprises, LLC	10,000	6,400	10,000	0	312		1		1- 1- 1.4
54.004-2-17	Fearlbridge Enterprises, LLC	79,000	10,300	79,000	0	210		1		1-104- 6
54.004-5-2.1	Fearlbridge Enterprises, LLC	3,700	3,700	3,700	0	314		1		1- 87- 5
54.004-5-17.1	Fearlbridge Enterprises, LLC	110,000	10,200	110,000	0	220		1		
54.004-5-18.1	Fearlbridge Enterprises, LLC	5,500	5,500	5,500	0	311		1		
34.068-2-32	Federal National Mortgage	75,000	7,800	75,000	0	210		1		1- 39- 7
54.003-2-10.21	Federal National Mortgage	85,000	43,000	85,000	0	240		1		
34.001-2-3.1	Fedonick, Jamie L.	65,000	15,400	65,000	0	210		1		1- 98-11
44.001-3-25	Felix, Keith	38,000	38,000	38,000	0	910		1		1- 32- 5
44.003-1-19	Felix, Keith	110,000	17,000	110,000	0	210		1		1- 51- 4
34.067-1-13	Felix, Lance	90,000	13,100	90,000	0	210		1		1- 78- 4
34.076-2-16	Felix, Lance	7,600	7,600	7,600	0	314	W	1		1-108- 6
34.076-2-10.2	Felix, Lance G.	85,000	13,800	85,000	0	422		1		
34.004-3-31	Felix, Lance G.	43,200	43,200	43,200	0	910		1		1- 41- 7.11
34.076-1-22	Felix, Wayne	65,000	13,200	65,000	0	210		1		1- 32- 6
34.004-6-5.1	Felix, Wayne G.	2,200	2,200	2,200	0	910		1		1-106-15
54.042-1-3	Fennell, Kyle R.	70,000	9,100	70,000	0	210		1		1- 7-13
54.034-1-21	Fennell, Robert	155,000	15,000	155,000	0	230	W	1		1- 84- 1
54.026-2-20.1	Ferguson, John B.	175,000	20,400	175,000	0	210		1		
55.002-1-15	Fetterly, Garry L.	13,000	12,000	13,000	0	312		1		1- 43- 5
42.004-2-4.3	Fiacco, Angelo	500	500	500	0	323		1		
43.002-2-5.1	Fiacco, Joseph	18,000	18,000	18,000	0	910		1		1- 43-10

Parcel Id	Name	2015	2016		Res Pct	Prp Cls	O C	R S	T C	Account Nbr
		Total Av	Land Av	Total Av						
44.003-3-4.12	Fiacco, Joseph	62,000	15,400	62,000	0	210		1		
42.004-2-9	Fiacco, Malcolm	31,600	31,600	31,600	0	322		1		1- 48-10
42.004-2-10.2	Fiacco, Malcolm D.	100,000	15,100	100,000	0	210		1		1-32-8.2
43.003-1-1	Fiacco, Malcolm D.	79,000	46,300	79,000	0	312		1		1- 87- 2
33.004-2-18.1	Fiacco, Richard J.	120,000	65,000	120,000	0	240		1		1-110- 4
42.004-2-4.11	Fiacco, Thomas	116,000	71,800	116,000	0	240		1		1- 32- 7.11
43.001-4-11	Fiacco, Thomas	5,100	5,100	5,100	0	323		1		1- 60-12
42.004-2-10.1	Fiacco, Thomas (LU)	80,000	16,000	80,000	0	210		1		1- 32- 8.1
54.004-1-23.111	Fields, Christopher	8,500	8,500	8,500	0	910		1		1- 10-14
54.004-1-24	Fields, Christopher	33,400	33,400	33,400	0	910		1		1- 11- 2&
54.004-1-22.1	Fields, Elwyn Jr.	18,000	18,000	18,000	0	322		1		1- 11- 1
54.066-2-16.1	Fields, Michael	42,000	28,000	42,000	0	270	W	1		1- 32- 9
44.002-1-16	Fieldson, Joseph	11,100	11,100	11,100	0	910		1		1-64-3 & 1-
54.003-2-12	Findlay, Norman A.	5,500	5,500	5,500	0	314		1		1- 98- 9
54.003-2-13	Findlay, Norman A.	110,000	14,100	110,000	0	210		1		1- 25- 2
44.002-4-1.1	Finnegan, Beverly	94,000	60,000	94,000	65	240		1		1- 92- 4
34.004-6-48	Finnegan, Beverly J (Lu)	62,000	17,000	62,000	0	270	W	1		
44.004-2-33	Fiorisi, Carmine	42,000	19,700	42,000	0	270	W	1		
56.001-2-11	Fisher, Garth	10,500	10,500	10,500	0	910		1		1- 11- 3.2
56.001-2-10	Fisher, Garth A.	72,000	16,200	72,000	0	210		1		1- 75-12
54.001-1-9	Fisher, Teresa A.	95,000	18,100	95,000	0	210		1		1- 52-14
54.002-5-8	Fisher, Teresa A.	22,000	5,000	22,000	0	260	W	1		
44.002-2-2	Fiske, Kevin E.	180,000	110,800	180,000	0	240	W	1		1- 84- 3
34.004-2-15.1	Fkbc Enterprises Inc	140,000	44,600	140,000	0	240		1		1- 39-11
54.058-1-19	Flener, Thomas M.	75,000	15,000	75,000	0	210		1		1- 1-10
34.068-2-12	Flint, Clyde	64,000	15,300	64,000	0	210		1		1- 33- 6
54.001-2-5.11	Flint, James	22,500	22,500	22,500	0	322		1		1- 33-10
54.001-2-16	Flint, James	25,000	25,000	25,000	0	910		1		1- 33-11
54.001-2-5.2	Flint, James E.	100,000	15,800	100,000	0	210		1		
54.001-1-4	Flint, Timothy	49,500	49,500	49,500	0	910		1		1- 62- 8
54.001-1-13.1	Flint, Timothy J.	10,000	10,000	10,000	0	910		1		1- 70-11
54.001-1-13.2	Flint, Timothy J.	120,000	17,800	120,000	0	210		1		
44.001-3-1	Flubacher, Albert H.	123,000	93,500	123,000	55	240		1		1- 34- 1
44.001-1-9.12	Flubacher, Louise P.	69,000	15,100	69,000	0	270		1		
54.004-4-1.1	Foerster, Jeffrey G.	280,000	34,600	280,000	0	240		1		
54.004-5-4.112	Forget, Michael A.	57,000	15,300	57,000	0	270		1		
54.003-3-2.11	Forget, Ulrich P (LU)	69,000	20,400	69,000	0	270		1		1- 21- 8

Page Totals

Parcels

37

2,603,700

1,036,600

2,603,700

Parcel Id	Name	2015	2016	Res Pct	Prp Cls	O C	R S	T C	Account Nbr
		Total Av	Land Av						
56.001-2-21	Foster, Daniel E Liv Trust	55,000	30,000	0	260	W	1		
54.058-2-19	Foster, Gary Lynn	75,000	11,000	0	210		1		1- 56- 9
56.003-2-6	Foster, Helen (Lu)	18,200	18,200	0	910		1		1- 72-11
55.002-2-4	Foster, Jason	57,000	22,100	0	210		1		1- 71-11
54.004-5-8	Foster, Jessica L.	25,000	10,000	0	270		1		1- 34-12
54.004-3-29	Foster, Joshua	4,000	18,700	0	210		1		
34.067-1-7.111	Foster, Kerry S.	87,000	15,000	0	210		1		1- 8-12
54.004-3-10	Foster, Leo	30,000	12,500	0	270		1		1- 11-10
* 54.004-5-10	Foster, Leo D.	10,000	3,500	0	312		1		1- 68- 1
* 54.004-5-11	Foster, Leo D.	42,000	10,000	0	271		1		1- 34-13
54.004-5-11.1	Foster, Leo D.		15,000	0	271		1		1- 34-13
54.004-5-16.32	Foster, Leo D.	1,000	1,000	0	314		1		
54.004-5-16.112	Foster, Leo D.	100	100	0	314		1		
44.002-1-4.1	Foster, Mary Anne	6,000	6,000	0	910		1		1- 64- 4.1
65.004-2-21.11	Foster, Richard A.	77,000	16,200	0	270		1		1- 38-10.12
54.066-2-14	Foster, Steven	55,000	16,100	0	210	W	1		1-104-13
54.066-2-11	Foster, Wayne A.	49,000	15,100	0	210		1		1- 50-10
43.001-3-19	Foster, Wayne Allen Sr.	48,000	15,000	0	210		1		1- 57- 4
34.076-4-4	Fountaine, Lawrence	80,000	8,500	0	210		1		1- 34-15
55.002-1-13	Fox, Joshua W.	52,000	23,800	0	210		1		1- 90- 2
45.001-1-9	Francis, Edwin	80,000	29,000	0	210		1		1- 35- 3
44.002-1-7	Francis, Matthew	79,000	7,400	0	210		1		1- 8- 4
34.001-1-41	Francis, Michael A.	110,000	67,000	0	240		1		1-110-15.1
34.001-1-19.1	Francis, Michael A. Jr.	2,000	2,000	0	314		1		1- 13- 4
34.001-1-42	Francis, Michael A. Jr.	65,000	18,100	0	210		1		
34.059-2-3	Francis, Patricia J (Lu)	59,000	8,800	0	210		1		1- 35- 6
34.083-3-13	Francis, Paul K.	50,000	6,800	0	210		1		1- 36-10
25.003-3-1	Francis, William J. Jr.	60,000	10,100	0	210		1		1- 79- 9
34.001-1-27	Francis, Yvette	79,000	9,600	0	210		1		1-110-15.2
34.001-2-13.11	Frank, Christopher J.	120,000	25,700	0	240		1		1- 57- 5.1
33.002-3-19	Franklin, Barry R.	76,000	12,200	0	210		1		1- 4- 7
44.002-3-4	Frary, Thomas	36,000	8,200	0	270		1		1- 32-11
55.004-1-14.1	Fraser, Haven J.	35,000	27,100	0	260		1		1- 49- 9
54.003-2-6.1	Frederick, Richard	76,000	16,100	0	210		1		1- 75-10
54.003-2-6.2	Frederick, Richard	2,000	2,000	0	311		1		
55.002-3-16	Frederickson, Kathleen M.	36,000	21,200	0	270		1		
42.004-2-3	Frego, Gene	120,000	20,900	0	210		1		1- 32- 7.2
Page Totals	Parcels	35	1,804,300	546,500	2,017,300				

Parcel Id	Name	2015	2016		Res Pct	Prp Cls	O C	R S	T C	Account Nbr
		Total Av	Land Av	Total Av						
43.001-2-1.2	Fregoe, Ray L.	5,000	5,000	5,000	0	105	1			
43.001-2-12	Fregoe, Ray L.	31,000	31,000	31,000	0	105	1			1- 10- 3
43.001-2-17.2	Fregoe, Ray L.	6,600	6,600	6,600	0	105	1			1-70-14.2
34.068-2-18	French, Carl J.	73,000	7,300	73,000	0	210	1			1- 53- 8
54.003-2-3	Fries, John M.	125,000	56,700	125,000	0	240	1			1- 48-14
54.003-2-16	Fries, John M.	7,500	7,500	7,500	0	910	1			1- 14- 6
66.001-1-7.111	Friot, Catherine Tarbox	35,000	30,000	35,000	0	240	1			1- 34-11
43.001-3-3	Fullerton, Jeffrey	28,000	15,100	28,000	0	270	1			1- 62- 6
43.001-4-29	Fullerton, Kevin	3,500	3,500	3,500	0	314	1			1- 29- 9
43.004-1-9	Gagnon, Philip G.	66,000	15,200	66,000	0	210	1			1- 93- 3
43.004-2-20	Gal Trading Corp	90,000	90,000	90,000	0	910	1			1- 36- 7
34.067-1-8.11	Gardner, Andre'	72,000	12,300	72,000	0	210	1			1- 63- 9
34.067-1-25	Gardner, Gloria A (Lu)	4,300	4,300	4,300	0	311	1			1- 36-14
34.067-1-24	Gardner, Gloria A.E. (Lu)	68,000	8,100	68,000	0	210	1			1- 36-13
34.001-2-1	Gardner, Raymond J.	54,000	25,000	54,000	0	240	1			1- 7-11
55.004-2-10	Garvey, Larry E.	7,500	7,500	7,500	0	314	1			1- 36-15
66.002-1-13	Garvey, Larry E (Lu)	110,000	59,500	110,000	0	112	1			1- 37- 1
45.003-1-8.1	Garvin, William	3,000	3,000	3,000	0	314	1			1- 28-11.1
65.004-2-12.122	Gates, Joshua	98,000	17,200	98,000	0	210	1			
25.003-4-13	Gauthier, Beverly	8,600	8,600	8,600	0	105	1			1- 46- 1
25.003-4-18	Gauthier, Beverly	7,000	7,000	7,000	0	323	1			1- 62- 7.2
34.001-1-6	Gauthier, Chad A.	5,000	5,000	5,000	0	314	1			1-109- 1
34.001-1-14.1	Gauthier, Chad A.	5,900	5,900	5,900	0	322	1			1- 37- 3.1
34.001-1-14.2	Gauthier, Chad A.	180,000	29,700	180,000	0	210	1			
34.076-5-5	Gauthier, Chad A.	52,000	5,600	52,000	0	210	1			1- 35- 2
25.003-4-2.11	Gauthier, James (LU)	137,000	92,000	137,000	0	240	1			1- 45-15
34.067-3-6	Gauthier, Nichola R.	58,000	7,200	58,000	0	210	1			1- 64- 6
34.059-1-2	Gebo, Rita	4,400	4,400	4,400	0	314	1			1- 28-14
34.059-1-1	Gebo, Rita M.	63,000	7,900	63,000	0	210	1			1- 37- 5
34.003-2-24	Geier, Eleanor A.	2,300	2,300	2,300	0	314	1			1- 37- 8.14
55.003-2-1.2	General Machine Repair Inc	50,000	17,700	50,000	0	433	1			
34.067-1-35	Gengo, Patricia	83,000	16,100	83,000	0	210	1			1- 25-14
34.076-2-20.1	George, Betty	50,000	11,400	50,000	0	210	W 1			1- 69-12
44.003-2-19	George, Keith	57,000	21,200	57,000	0	210	1			1- 37-10
66.001-2-11.1	Gerlach, Mary A Living Trust	1,400	1,400	1,400	0	910	1			8- 89-13
66.001-2-17	Gerlach, Richard F Jr (Lu)	50,000	50,000	50,000	0	322	1			1- 37-12.1
66.001-2-13	Gerlach, Timothy Avery	6,400	6,400	6,400	0	910	1			1- 34-10
Page Totals	Parcels		37	1,708,400	704,600	1,708,400				

Parcel Id	Name	2015	2016		Res Pct	Prp Cls	O C	R S	T C	Account Nbr
		Total Av	Land Av	Total Av						
43.003-1-16.3	Gerrish, Eileen	1,000	1,000	1,000	0	314	1			1- 37-14.3
43.003-2-10	Gerrish, Eileen	1,000	1,000	1,000	0	910	1			1- 37-15
25.003-2-10.2	Gibbons, Ingrid	90,000	44,500	90,000	0	240	1			1- 59- 2.2
34.075-1-2	Gibson, Blaine J.	58,000	5,300	58,000	0	210	1			1- 38- 1
65.001-3-1.1	Gibson, Shari L (Wilcox)	129,000	15,400	129,000	0	210	1			1- 40-13
66.003-1-21	Gilbert, Jill	43,000	43,000	43,000	0	910	W 1			1- 35-13
43.003-3-8.2	Gilbo, Duana J.	60,000	17,900	60,000	0	270	1			
34.059-2-1	Gilligan, Dustin	80,000	11,100	80,000	0	210	1			1- 29- 5
43.004-2-2.1	Gilman, Joseph M & Etal	90,000	90,000	90,000	0	321	1			1- 38- 6
54.003-2-23	Gilson, Edward P.	70,000	13,400	70,000	0	210	1			1- 84-10
54.004-3-20.1	Gilson, Susan I (LU)	85,000	15,400	85,000	0	210	1			1- 38- 8
65.004-2-10	Gilson, Susan I (LU)	15,100	15,100	15,100	0	910	1			1- 58-13
54.003-2-6.3	Gingerich, Levi J.	96,500	41,500	96,500	0	240	1			
53.002-3-2	Gipp, Denise	4,400	4,400	4,400	0	910	1			1- 14- 5
54.001-1-17.12	Giuliani, Jeffrey	42,000	18,300	42,000	0	270	1			
54.001-1-18	Giuliani, Jeffrey J.	80,000	12,700	80,000	0	210	1			1- 93-11
43.002-2-1.1	Gladding, Randy	5,300	5,300	5,300	0	910	1			1-102- 1
43.002-2-2	Gladding, Randy L.	55,000	15,200	55,000	0	210	1			1- 72- 2
34.059-2-5	Gnass, Lawrence	59,000	11,800	59,000	0	210	1			1- 78- 3
34.004-6-1	Goad, Douglas A.	155,000	28,900	155,000	0	240	1			1-106- 4
44.001-3-19	Goad, Gerilynn F.	3,000	3,000	3,000	0	314	1			1- 84- 8
44.003-1-14	Goad, Gerilynn F.	5,000	4,000	5,000	0	270	1			1- 75-15
54.001-1-10.2	Gonyea, Gerald J.	73,000	15,000	73,000	0	210	1			1- 51- 2.2
54.001-1-17.11	Gonyea, Lewis E. Jr.	122,000	92,000	122,000	50	240	1			1- 38- 9
42.004-2-18	Gonyou, Lloyd G.	23,000	15,100	23,000	0	270	1			1- 64- 8
55.002-3-9	Gonzales, Ralph E.	31,000	20,600	31,000	0	270	1			
34.076-1-21.1	Goodman, Michael K.	145,000	5,000	145,000	0	471	1			1- 59-11
34.068-2-30	Goodnow, Gwendolyn R (LU)	64,000	8,400	64,000	0	270	1			
34.004-2-24.11	Goodnow, Mark W.	6,700	6,700	6,700	0	311	1			1- 41- 6.11
34.001-2-18.2	Goodreau, Elizabeth R.	82,000	15,300	82,000	0	210	1			1- 45-10.22
43.003-1-24.111	Goodrich, Alice M (LU)	72,000	42,200	72,000	80	240	1			1- 39- 9
43.003-1-24.21	Goodrich, Kenneth	14,500	14,500	14,500	0	322	1			
43.003-1-24.112	Goodrich, Kenneth	15,600	15,600	15,600	0	910	1			
44.002-2-32	Goodrich, Terry L. Jr.	90,000	24,000	90,000	0	210	W 1			1- 63-15.2
54.066-1-3.1	Goodrow, Christopher	95,000	16,500	95,000	0	210	1			1- 38- 3
44.003-1-25	Goodshaw, Timothy P. Jr.	3,800	3,800	3,800	0	314	1			1- 8- 7
65.002-4-10	Goodwin, Alan M.	21,500	21,500	21,500	0	105	1			1-107- 8
Page Totals	Parcels		37	2,086,400	734,400	2,086,400				

Parcel Id	Name	2015	2016		Res Pct	Prp Cls	O C	R S	T C	Account Nbr
		Total Av	Land Av	Total Av						
65.004-2-1	Goodwin, Alan M.	105,000	57,700	105,000	0	112	1			1-107-9
55.003-2-6	Goolden, Laurel M.	78,000	19,000	78,000	0	210	1			1- 77-10.2
44.002-1-19.2	Gooshaw, Scott	24,000	17,000	24,000	0	210	1			1- 64- 3.2
25.003-3-3	Gooshaw, Scott Paul	21,000	6,000	21,000	0	312	1			1- 29- 3
* 55.001-1-33.1	Gordon, Sheila	13,700	13,700	13,700	0	910	1			1- 47-13
55.001-1-33.11	Gordon, Sheila		10,200	10,200	0	910	1			1- 47-13
44.001-3-6.11	Goudreau, David G.	141,000	55,000	141,000	85	240	W 1			1- 64- 5.11
65.002-4-28	Gould, Billy J (LC)	42,000	15,600	42,000	0	270	1			
65.004-2-4.111	Gould, Billy J (LC)	5,000	5,000	5,000	0	311	1			1- 34- 8.1
66.003-1-8	Grace, Beth A.	59,600	59,600	59,600	0	910	W 1			1- 39-13
44.003-2-18	Grainger, Lee Stewart	275,000	38,000	275,000	0	240	1			1- 46-10
25.003-2-9.1	Grant, Alissa Jo	28,000	21,500	28,000	0	270	1			1- 95- 6
55.001-1-49	Grant, Henry P.	10,900	10,900	10,900	0	910	1			
55.001-1-28	Grant, Henry P.	65,000	31,000	65,000	0	260	1			1- 73-10
54.002-5-13	Grant, Robert S.	17,000	11,000	17,000	0	312	1			
55.002-2-3.2	Grant, Terry	54,000	15,400	54,000	0	270	1			1- 79-14.2
34.001-1-21.4	Graveline, Paul M.	14,000	1,500	14,000	0	260	1			1-109- 5.4
66.001-2-16.1	Gray, Andrew	195,000	19,500	195,000	0	210	1			
54.002-5-15	Green, Daniel	16,000	16,000	16,000	0	322	W 1			
44.003-2-8.2	Green, Dustin (LC)	47,000	18,900	47,000	0	270	1			
34.059-2-4	Green, James Jr.	82,000	8,800	82,000	0	210	1			1- 89- 8
65.004-2-34.111	Green, James H. Sr.	100,000	15,600	100,000	0	210	1			1-65-9.111
43.001-4-27	Green, Jay	65,000	27,600	65,000	0	240	1			1- 40- 4
65.004-2-28.12	Green, Shawn	135,000	16,800	135,000	0	210	1			
* 54.002-1-17.111	Greene, Steven W.	96,000	66,000	96,000	0	312	1			1- 40- 9.1
54.002-1-34	Greene, Steven W.		66,000	96,000	0	312	1			1- 40- 9.1
65.004-2-28.2	Gregg, Brian L.	175,000	18,600	175,000	0	210	1			
54.002-2-29	Griffin, Chad N.	67,000	28,700	67,000	0	210	W 1			1- 42-11
54.049-1-20.2	Griffin, Dean Paul	2,500	2,500	2,500	0	311	1			
54.049-1-21.1	Griffin, Dean Paul	63,000	9,600	63,000	0	210	1			1-2-3.1
54.001-2-11	Griffin, Robert N (LU)	16,200	16,200	16,200	0	910	1			1- 76- 7
54.001-2-21	Griffin, Robert N (LU)	10,500	9,500	10,500	0	312	1			
54.026-2-9	Griffin, Robert N (LU)	75,000	8,900	75,000	0	210	1			1- 41- 1
54.002-1-29.2	Griffin, Robert N & Etal	36,100	36,100	36,100	0	910	1			
43.002-1-10.21	Griffith, Michael	45,000	28,000	45,000	0	240	1			1- 99- 2.2
43.002-1-12.1	Griffith, Robert	98,000	28,100	98,000	0	240	1			1- 33- 9
56.002-1-10	Griggs, Glen C.	1,500	1,500	1,500	0	314	1			1-109- 7
Page Totals	Parcels		35	2,169,300	751,300	2,275,500				

Parcel Id	Name	2015	2016		Res Pct	Prp Cls	O C	R S	T C	Account Nbr
		Total Av	Land Av	Total Av						
56.001-1-5.12	Grillo, Jorge C.	200,000	52,700	200,000	0	240	1			
55.001-1-21.1	Grover, Richard	34,300	34,300	34,300	0	321	1			1- 88- 5.3
55.001-1-32.2	Grover, Richard W.	5,500	5,500	5,500	0	314	1			1-80-10.2
55.001-1-4	Grover, Richard	58,000	15,200	58,000	0	210	1			1- 41- 5
34.004-2-27	Guando, Dean	26,100	26,100	26,100	0	321	1			1- 93- 9
45.003-2-4	Guest, Victoria R.	38,700	38,700	38,700	0	910	1			1- 87-13
34.083-3-15	Guile, Agnes (Lu)	64,000	10,300	64,000	0	210	1			1- 42- 2
54.049-1-13	Guiney, David S.	48,000	2,600	48,000	50	433	1			8-118- 1
54.049-1-14	Guiney, David S.	3,200	3,200	3,200	0	314	1			8-117-15
43.003-2-4	Guiney (Woodard), Elizabeth Mary	50,000	16,000	50,000	0	270	1			1- 1- 7.2
45.003-2-1.12	Guyette, Amy B.	55,000	17,300	55,000	0	210	1			1- 94- 9.12
55.001-1-15	Guyette, David Meryl	7,800	7,800	7,800	0	322	1			1- 88-10
55.001-1-16	Guyette, David Meryl	65,000	50,000	65,000	0	240	1			1- 88- 7
55.002-1-2	Guyette, David Meryl	40,300	40,300	40,300	0	910	1			1- 88- 6
55.002-1-23	Guyette, Paul E.	149,000	129,500	149,000	0	113	1			1- 82- 4
54.004-3-17.31	Haag, Howard	5,200	5,200	5,200	0	105	1			
54.004-2-8	Haag, Howard	262,000	121,300	262,000	0	240	1			1- 3-10.12
54.004-2-11	Haag, Howard	14,000	14,000	14,000	0	322	1			1- 81-15
44.003-2-34	Hagelund, Cheryl	1,500	1,500	1,500	0	314	1			1- 46- 9
44.003-2-35.1	Hagelund, George (Lu)	59,900	59,900	59,900	0	910	1			1- 42- 7
44.003-2-35.31	Hagelund, George (LU)	500	500	500	0	311	1			
44.003-2-35.32	Hagelund, George (LU)	2,000	2,000	2,000	0	311	1			
55.003-2-16	Hagelund, Thomas (Estate)	52,000	18,800	52,000	0	210	1			1-103-10
35.003-1-4	Haggett, Patrick A.	100,000	15,000	100,000	0	210	1			1- 22- 3.13
54.058-2-4	Halford, Carolyn L.	95,000	15,100	95,000	0	210	1			1-101- 2
34.076-2-2	Hall, Steven F.	77,000	15,000	77,000	0	210	W 1			1- 84- 4
34.004-1-7.113	Hallahan, Courtney	3,000	3,000	3,000	0	314	1			
54.026-2-16	Halloran, Susan M	69,000	16,100	69,000	0	210	1			
43.002-1-34.2	Halvorsen, John K.	80,000	21,400	80,000	0	240	1			
43.003-1-10.2	Hammac, David J.	31,000	18,000	31,000	0	271	1			1- 19- 9.2
56.001-2-1	Hammill, Jeremiah	10,000	5,000	10,000	0	260	W 1			1- 7-14.2
56.001-2-3.112	Hammill, Jeremiah J.		14,000	14,000	0	910	W 1			
34.004-2-25	Hance, Garnold E.	110,000	15,000	110,000	0	210	1			1- 41- 6.12
34.004-2-26.13	Hance, Garnold E.		21,000	21,000	0	910	1			
45.003-2-9	Hand, Marcy A Phelps	3,000	3,000	3,000	0	314	1			
42.004-2-2	Hand, Robert	109,000	79,600	109,000	60	240	1			1- 42-13
56.003-2-5	Hann, Richard C.	32,400	28,500	28,500	0	910	1			1- 42-15

Parcel Id	Name	2015	2016		Res Pct	Prp Cls	O C	R S	T C	Account Nbr
		Total Av	Land Av	Total Av						
34.001-1-21.5	Hanna, Timothy M.	1,000	1,000	1,000	0	314	1			1-109- 5.5
34.001-1-21.121	Hanna, Timothy M.	17,000	2,000	17,000	0	260	1			1-109- 5.12
55.001-1-25.1	Hanna, William P.	2,000	2,000	2,000	0	311	1			1- 44- 6
33.003-3-2	Hanson, Carol S.	69,000	15,200	69,000	0	210	1			
56.002-1-8	Harding, Russell	34,200	34,200	34,200	0	910	1			1- 6-13.1
34.004-4-12	Harper, Cynthia L.	150,000	29,100	150,000	0	240	1			1- 33- 7
43.003-2-12.12	Harris, James	95,000	15,800	95,000	0	210	1			
34.003-2-15	Harrison, Eugene G (Lu)	115,000	65,000	115,000	0	240	1			1- 43- 3
25.003-4-9.1	Hartford, James F.	80,000	10,500	80,000	0	210	1			1- 46- 3
* 55.004-1-8	Hartson, Claude R.	93,000	63,400	93,000	0	112	1			1- 43-15
55.004-1-8.1	Hartson, Claude R.		17,000	42,000	0	210	1			1- 43-15
44.001-1-2.2	Hartson, Clyde A.	38,000	33,200	38,000	0	270	1			
55.004-1-8.2	Hartson, Douglas C. Jr.		43,200	43,200	0	910	1			
55.004-1-9	Hartson, Douglas C. Jr.	3,900	3,900	3,900	0	910	1			1- 44- 1
55.004-1-15.1	Hartson, Douglas C. Jr.	107,400	85,500	85,500	0	105	1			1- 43-14
55.004-1-15.2	Hartson, Douglas C. Jr.	19,000	12,700	19,000	0	260	1			
55.003-2-18	Hartson, Ivan L.	75,000	21,000	75,000	0	210	1			1- 44- 4
43.002-2-5.2	Hartson, Jack R.	35,000	24,000	35,000	0	270	1			
34.003-1-14	Hartson, Jerry L.	3,400	3,400	3,400	0	910	1			1- 43-12
43.002-2-18	Hartson, Jerry L.	9,100	9,100	9,100	0	910	1			
55.002-2-30	Hartson, Linda	120,000	40,500	120,000	0	240	1			1- 44- 3
44.004-2-8.1	Hartson, Roger Carlton Jr.	27,000	27,000	27,000	0	322	W 1			1- 66- 2
44.004-2-9	Hartson, Roger Carlton Jr.	3,800	3,800	3,800	0	314	1			1- 65-15
43.003-1-7.2	Hastings, Roy	24,000	14,600	24,000	0	210	1			
54.034-1-9.1	Hayes, Daniel J.	100,000	16,100	100,000	0	210	1			1- 54- 4
34.004-6-9.1	Hayes, Ian P.	7,800	7,800	7,800	0	314	W 1			1- 16- 6
34.076-5-8	Hayes, Ian P.	79,000	5,600	79,000	0	210	1			1- 17- 2
65.002-4-23	Hayes, Richard E.	38,000	20,200	38,000	0	210	1			
54.004-2-6.1	Hazelton, Cheryl (Weaver)	40,000	16,800	40,000	0	270	1			1- 3-11.2
54.034-1-11.2	Heagle, Malcolm J.	59,000	8,200	59,000	0	270	1			
34.004-1-17	Helmer, Donna R.	59,000	18,400	59,000	0	210	W 1			1-109- 9
34.004-1-19	Helmer, Donna R.	2,000	2,000	2,000	0	314	W 1			1- 2-11
34.076-3-13	Hence, Julianne M.	90,000	15,300	90,000	0	210	1			1- 15- 5
44.002-3-7	Hence, Nick	15,000	15,000	15,000	0	322	1			1- 15-13
44.002-3-5.21	Henderson, Richard	64,000	15,500	64,000	0	270	1			
34.068-2-15	Herne, Keena-Marie	70,000	8,100	70,000	0	210	1			1-110- 9
33.004-2-26.22	Hewitt, Jonathan L.	7,000	7,000	7,000	0	322	1			

Parcel Id	Name	2015	2016		Res Pct	Prp Cls	O C	R S	T C	Account Nbr
		Total Av	Land Av	Total Av						
43.002-1-37	Hewitt, Jonathan L.	115,000	15,500	115,000	0	210		1		
55.003-2-2	Hewlett, Patrick H.	100,000	79,700	100,000	61	240		1		1- 43- 8
34.004-1-6	Hibbert, Alda C (Estate)	4,800	4,800	4,800	0	314		1		1- 45- 5
34.067-1-14.111	Hibbert, Bruce D.	60,000	17,900	60,000	0	210		1		1-45-6
34.004-4-9	Hibbert, David Z.	80,000	13,200	80,000	0	210		1		1- 79- 2
34.004-4-10.21	Hibbert, David Zachary	7,700	7,700	7,700	0	910		1		
34.059-2-8	Hibbert, William	2,500	2,500	2,500	0	311		1		1- 41-12
34.004-4-13	Hibbert, William C.	12,100	12,100	12,100	0	322		1		1- 8- 8
34.002-1-24.1	Hibbert, William Cline	50,000	50,000	50,000	0	910		1		1- 45-10.1
34.004-2-1	Hibbert, William Cline	30,000	25,100	30,000	0	260		1		1- 45- 8
34.004-4-3.1	Hibbert, William Cline	8,000	8,000	8,000	0	910		1		1- 45-12
34.004-4-10.1	Hibbert, William Cline	42,000	24,000	42,000	0	210		1		1- 45- 7
34.004-4-10.3	Hibbert, William Cline	2,000	2,000	2,000	0	311		1		
34.004-4-16	Hibbert, William Cline	4,700	4,700	4,700	0	311		1		1-103- 4
* 34.004-2-26.1	Hickman, Audra	167,000	117,300	167,000	0	240		1		1- 41- 6.11
34.004-2-26.11	Hickman, Audra		70,300	120,000	0	240		1		1- 41- 6.11
34.003-3-12.1	Hickman, Audra L.	139,000	59,400	139,000	0	112		1		
34.004-2-26.2	Hickman, Audra Leigh	5,100	5,100	5,100	0	311		1		
34.001-1-9.12	Hill, Norman	89,000	17,200	89,000	0	210		1		
34.001-1-9.111	Hill, Norman	6,000	6,000	6,000	0	314		1		1- 45-14
34.001-1-24.1	Hill, Raymond B.	190,000	77,600	190,000	0	112		1		1- 35-11
33.004-2-26.1	Hirleman, Robert	100,000	19,800	100,000	0	210		1		1- 36- 5
33.004-2-26.21	Hirleman, Robert	57,000	57,000	57,000	0	910		1		
54.041-1-5	Hirsch, Bennett	4,900	4,900	4,900	0	311		1		1- 40- 8.4
54.003-2-4	Hobbs, Ralph G.	20,000	20,000	20,000	0	910		1		1- 75- 8
55.001-1-7.1	Hogan, Donald G.	15,000	15,000	15,000	0	322		1		1- 39- 2
55.001-1-8.1	Hogan, Donald G.	11,000	11,000	11,000	0	322		1		1- 39- 1.1
55.001-1-8.21	Hogan, Donald G.	125,000	46,750	125,000	0	240		1		1- 39- 1.2
55.001-1-8.22	Hogan, Donald G.	8,400	8,400	8,400	0	971		1		
55.001-1-8.23	Hogan, Donald G.	19,550	19,550	19,550	0	910		1		
55.001-1-11	Hogan, Donald G.	4,000	4,000	4,000	0	910		1		1- 38-15
66.003-1-14.2	Hoistion, Richard	22,000	19,100	22,000	0	910		1		
56.001-2-18	Hollenbeck, James C.	10,400	10,400	10,400	0	910		1		1- 46-11
43.003-1-22	Hollinger, Stella M.	47,000	15,400	47,000	0	210		1		1- 29- 8
54.001-1-22	Hooper, Gary	2,400	2,400	2,400	0	910		1		
54.001-1-24	Hooper, Gary	18,000	18,000	18,000	0	910		1		
43.001-2-25.2	Hoover, Lee	150,000	15,500	150,000	0	210		1		

Parcel Id	Name	2015	2016		Res Pct	Prp Cls	O C	R S	T C	Account Nbr
		Total Av	Land Av	Total Av						
45.001-1-11	Horan, Mark D.	118,000	60,800	138,000	0	240	1			1- 57-13
54.049-1-6	Horst, Gabriel	100,000	15,600	100,000	0	210	1			1- 1-11
34.003-1-6.1	Horton, Wendy L.	75,000	17,000	75,000	0	210	1			1- 87- 9
54.058-2-13	Hosken, Marlene A.	50,000	3,800	50,000	0	210	1			1- 9-11
34.003-1-10.2	Houle, Todd F.	168,000	17,100	168,000	0	210	1			
43.001-4-20	House, Christopher A.	43,000	15,100	43,000	0	210	1			1- 54- 7
56.001-1-7	House, Christopher A.	80,000	71,400	80,000	0	240	1			1- 47- 7.1
34.076-5-1	House, Jackie	55,000	12,500	55,000	0	210	W 1			1- 15- 9
55.002-2-26	House, Patrick E.	72,000	17,400	72,000	0	210	1			1- 79-14.1
55.002-2-27	House, Robert A.	73,800	73,800	73,800	0	910	1			
55.002-2-28	House, Robert A.	21,400	21,400	21,400	0	105	1			
55.002-2-17	House, Robert A.	38,800	38,800	38,800	0	105	1			1- 28- 6
55.002-2-20	House, Robert A.	62,700	62,700	62,700	0	105	1			1- 28- 8
55.002-2-29	House, Robert A.	4,000	4,000	4,000	0	105	1			1- 28- 7
56.001-1-8	House, Robert A.	345,000	119,500	345,000	0	113	1			1- 28- 4
54.002-2-14	Howell, Jonathan D.	62,000	58,000	62,000	0	910	1			1- 3- 8
65.004-2-36.11	Hoyt, John R.	115,000	18,100	115,000	0	210	1			
44.003-1-16.22	Hoyt, Van	118,000	18,300	118,000	0	210	1			
54.001-2-6.11	Hubbard, Shaun	200,000	29,400	200,000	0	240	1			1- 21-10
43.001-4-1	Huczel, Judy	50	50	50	0	910	1			
54.001-2-6.122	Hughes, Nicholas A.	255,000	22,400	255,000	0	210	1			
55.002-3-18	Hull, Norine C.	92,000	17,800	92,000	0	270	1			
34.068-2-20	Hulse, Leroy	84,000	15,000	84,000	0	210	W 1			1- 79- 1
34.083-3-1	Hulse, Leroy H.	52,000	10,000	52,000	0	210	1			1- 10- 5
43.004-1-17	Hunt, Doris (Lu)	85,000	50,000	85,000	60	240	1			1- 47-10
43.004-1-19	Hunt, Doris (Lu)	33,800	33,800	33,800	0	322	1			1- 47- 9
43.004-1-3	Hunt, Eric	6,000	6,000	6,000	0	910	1			1-107-14
43.004-1-6	Hunt, Eric	14,000	14,000	14,000	0	910	1			1-108- 1
43.004-1-21.2	Hunt, Eric	180,000	22,600	180,000	0	210	1			1- 89- 9.2
43.004-1-4	Hunt, Eric L.	5,200	5,200	5,200	0	910	1			1- 68- 9
43.004-1-5	Hunt, Eric L.	4,600	4,600	4,600	0	910	1			1- 65- 2
43.004-1-22	Hunt, Eric L.	15,400	15,400	15,400	0	910	1			9-999-64
54.002-1-30	Hunt, Eric L.	1,300	1,300	1,300	0	105	1			
54.004-1-30.1	Hunter, Harold W (Lu)	55,000	17,100	55,000	0	270	1			1- 47-12
45.001-1-14.1	Hunter, Jeff	139,000	76,800	139,000	0	240	1			1- 98-14
45.001-1-19.12	Hunter, Jeffrey S.	45,100	45,100	45,100	0	910	1			
45.001-1-19.111	Hunter, Jeffrey S.	56,300	56,300	56,300	0	910	1			1- 77- 2
Page Totals	Parcels		37	2,925,450	1,088,150	2,945,450				

Parcel Id	Name	2015	2016		Res Pct	Prp Cls	O C	R S	T C	Account Nbr
		Total Av	Land Av	Total Av						
45.003-1-6	Hunter, Jeffrey S.	27,300	27,300	27,300	0	910	1			1-101-5
54.004-2-1	Hunter, Jeffrey W.	105,000	38,600	105,000	0	210	1			1- 38-11
54.004-3-17.12	Hunter, Jeffrey W.	7,000	7,000	7,000	0	314	1			
45.003-2-10	Hunter, Michael J.	25,000	15,500	25,000	0	270	1			
44.002-3-12.1	Hurley, Richard	15,600	15,600	15,600	0	910	1			1- 47-14.1
45.003-4-8.2	Huse, Dylan J.	29,900	29,900	29,900	0	105	1			
55.004-2-8	Husted, Fay	85,000	38,900	85,000	0	240	1			1-105-10
55.003-1-8.12	Huto, Corey D.	37,000	16,600	37,000	0	270	1			
43.003-2-15.2	Irwin, Luke A.	65,000	15,900	65,000	0	210	1			1- 52-15.2
34.003-2-16	J E Sheehan Contracting Corp	374,000	41,500	374,000	0	720	1			1- 34- 6
34.003-2-17.112	J.E. Sheehan Contracting Corp	84,000	25,700	84,000	0	240	1			
34.067-1-26	Jackson, Allen	69,000	8,100	69,000	0	210	1			1- 75- 5
43.003-2-33	Jackson, Kevin	1,000	1,000	1,000	0	314	1			
43.003-2-12.2	Jackson, Kevin R.	60,000	15,200	60,000	0	210	1			
34.004-1-29	Jadlos, Paul	1,000	1,000	1,000	0	311	W 1			
55.002-1-5	Jadunandan, Sheila	6,900	6,900	6,900	0	910	1			1- 66- 1
43.004-2-12	Jandreau, Kathleen	45,000	7,800	45,000	0	210	1			1- 4-10
34.076-4-2.1	Jane Properties, LLC	40,000	4,000	40,000	0	210	1			1- 22- 7
25.003-3-10	Januszeski, Joseph R.	60,000	8,800	60,000	0	210	1			1- 13- 1
34.004-6-7	Jefferson, Kevin J.	6,000	6,000	6,000	0	322	1			1- 7- 8
34.075-1-8	Jefferson, Kevin J.	95,000	15,100	95,000	0	210	1			1- 6- 1
33.004-2-13.2	Jenack, Michelle	55,000	24,200	55,000	0	240	1			
55.004-2-5	Jenkins, Bruce L.	88,000	38,600	88,000	0	240	1			1- 49- 6
45.003-4-8.1	Jenkins, Robert E.	55,000	38,000	55,000	0	270	1			1- 50- 3
34.001-1-7	Jenkins Cemetery	5,300	5,300	5,300	0	695	8			8-116-14
34.002-1-7.2	Jenkinson, James R.	132,000	23,200	132,000	0	210	1			1- 74-12.2
45.003-1-31.1	Joanette, Leonide J.	25,000	15,100	25,000	0	270	1			1-93-15
34.067-1-36	Johnson, Amber L.	18,000	9,700	18,000	0	270	1			
43.004-2-19	Johnson, Howard	50,000	12,900	51,000	0	210	1			1- 18- 6
43.004-2-3	Johnson, Howard A.	8,800	8,800	8,800	0	314	1			1- 50-11
34.068-2-28	Johnson, Leonard Newell (Lu)	92,000	6,400	92,000	0	210	W 1			1- 50-15
34.068-2-29	Johnson, Leonard Newell (Lu)	5,000	5,000	5,000	0	314	W 1			1- 39- 4
25.003-2-4.1	Johnson, Norman	175,000	107,300	175,000	80	240	1			1- 51- 1
55.004-2-6.2	Johnson, Troy L.	11,200	11,200	11,200	0	910	1			
55.004-2-6.111	Johnson, Troy L.	25,300	25,300	25,300	0	910	1			1- 49-10
55.004-2-7	Johnson, Troy L.	66,000	15,600	77,000	0	210	1			1- 35-15
55.004-2-23	Johnson, Troy L.	50,800	50,800	50,800	0	910	1			1- 35-14
Page Totals	Parcels		37	2,101,100	743,800	2,113,100				

Parcel Id	Name	2015	2016		Res Pct	Prp Cls	O C	R S	T C	Account Nbr
		Total Av	Land Av	Total Av						
54.001-1-10.1	Johnson, Wayne C.	98,000	31,800	98,000	0	240	1			1- 51- 2.1
43.003-2-27	Jones, Gwendolyn	40,000	16,900	40,000	0	270	1			1- 51- 9
43.003-2-43	Jones, Jennifer A.	89,000	28,400	89,000	0	270	1			
33.002-3-3	Jones, Kelly Shawn	6,000	4,500	6,000	0	312	1			1- 51- 5
33.002-3-4	Jones, Kelly Shawn	98,000	22,200	98,000	0	210	1			1- 51- 7
33.002-3-1	Jones, Leon Lewis III	6,500	6,500	6,500	0	314	1			1- 51- 6
54.026-2-2	Jones, Robert W (LU)	30,000	13,400	30,000	0	270	1			1- 51-11
54.026-2-12	Jones, Robert W (LU)	51,000	10,700	51,000	0	270	1			
43.001-3-20	Jones, Sharon E.	70,000	13,200	70,000	0	210	1			1- 5- 7
44.003-2-27	Judware, Douglas J Jr (LC)	24,000	15,700	24,000	0	270	1			1- 62- 1
54.001-2-6.231	Julin, Paul D.	295,000	14,700	295,000	0	210	1			
44.004-2-21	Kahn, George R.	12,000	12,000	12,000	0	314	W 1			
44.004-2-22	Kahn, George R.	12,000	12,000	12,000	0	314	W 1			
44.004-2-23	Kahn, George R.	12,500	12,500	12,500	0	314	W 1			
34.068-2-26	Karlberg, Katherine	80,000	15,700	80,000	0	210	W 1			1- 64-11
34.002-1-11.11	Karlberg, Neil L.	57,700	57,700	57,700	0	910	1			1- 51-12.1
55.002-1-24	Karras, Steve	5,800	5,800	5,800	0	910	1			1- 51-14
43.004-1-11.1	Kefauver, Evans B & Dorothy S	110,000	45,500	110,000	0	240	1			1- 49-12.1
54.049-1-20.11	Keleher, Edward	70,000	13,900	70,000	0	210	1			1- 54-10
54.058-3-8	Keleher, Steven A.	54,000	11,500	54,000	0	210	1			1- 24- 6
34.003-3-5	Kelley, Patrick J.	69,000	16,200	69,000	0	270	1			
55.004-2-28.1	Kelly, Dennis J.	110,000	23,200	110,000	0	210	1			
55.004-2-13.112	Kelly, Dennis (LC)	1,500	1,500	1,500	0	314	1			
55.004-2-27.2	Kelly, Dennis (LC)	1,500	1,500	1,500	0	314	1			
55.004-2-30.1	Kelly, Dennis (LC)	15,000	15,000	15,000	0	910	1			
55.004-2-34	Kelly, Dennis (LC)	6,300	6,300	6,300	0	322	1			
44.002-3-26.11	Kelly, Doris H (Lu)	60,000	11,100	60,000	0	210	1			1- 52- 5.1
44.002-3-25.1	Kelly, Edgar	68,000	28,700	68,000	95	240	1			1- 52- 9
44.004-1-11	Kelly, Joshua	92,000	25,800	92,000	0	240	1			
44.002-6-1	Kelly, Matthew S.	3,000	2,000	3,000	0	910	1			
34.067-1-18	Kelly, Veva (Estate)	50,000	17,800	50,000	0	210	1			1- 52-10
34.067-2-1.1	Kelly-Snow, Kristina B.	120,000	15,600	120,000	0	210	1			1- 44-12
43.004-2-21	Kelsey, Lowell E (Lu)	79,000	21,900	79,000	0	210	1			1- 52-12
43.004-2-11	Kelsey, Lowell E (Lu)	7,000	7,000	7,000	0	322	1			1- 67- 5
44.003-1-2.2	Kelsey, Lowell E (Lu)	8,000	6,900	8,000	0	312	1			
54.001-2-9	Kennedy, Huldah (Estate)	6,600	6,600	6,600	0	314	1			1- 52-13
43.003-2-15.111	Kennedy, Lloyd T.	57,000	40,800	57,000	60	270	1			1- 52-15.11

Page Totals

Parcels

37

1,975,400

612,500

1,975,400

Parcel Id	Name	2015	2016		Res Pct	Prp Cls	O C	R S	T C	Account Nbr
		Total Av	Land Av	Total Av						
43.003-2-9	Kennedy, Lyle	12,500	12,500	12,500	0	910	1			1- 58-12
43.003-2-12.111	Kennedy, Lyle	70,000	70,000	70,000	0	910	1			1- 53- 2
43.003-2-13	Kennedy, Lyle	50,000	17,400	50,000	0	210	1			1- 53- 1
54.034-1-32.21	Kent, Christopher	78,000	12,100	78,000	0	210	1			
45.003-4-9	Kerberg, Kimberly J.	57,000	26,900	57,000	0	210	1			1-101- 6
34.003-2-5	Khoudary, Thomas	7,500	7,500	7,500	0	910	1			1- 53- 7
54.003-3-5	Kilgore, Ronald	110,000	13,700	110,000	0	210	1			1- 5-14
55.004-2-25.2	King, Deborah A.	33,000	17,600	33,000	0	210	1			
55.004-2-14	King, Jonathan M (LC)	43,000	7,700	43,000	0	210	1			1- 37- 9
54.004-3-17.21	Kingsley, Kevin	2,500	2,500	2,500	0	311	1			1- 82- 2.2
54.026-2-11	Kingsley, Nancy	77,000	11,400	77,000	0	210	1			1- 53-11
55.004-1-14.2	Kinnear, Sonya L.	12,000	9,000	12,000	0	312	1			
43.002-1-10.3	Kipp, Bryon	2,000	2,000	2,000	0	314	1			1- 99- 2.3
34.001-1-25.23	Kish, Andrew S.	75,000	25,400	75,000	0	210	1			1- 1- 2.23
33.004-2-40	Kish, Matthew S.	66,000	13,100	66,000	0	210	1			
43.001-3-18.1	Knapps Station Community	203,100	15,200	203,100	0	620	8			8-118- 5
43.001-3-23.2	Knapps Station Community	10,900	10,900	10,900	0	322	8			
43.002-1-7	Kovach, Melody Ann (LC)	13,000	10,000	13,000	0	910	1			1- 33- 3
44.002-2-30.2	Kremzar, Emil	9,500	9,500	9,500	0	314	1			
54.034-1-32.1	Krueger-Harmon, Ann M.	68,000	10,600	68,000	0	210	1			1-110- 8
44.001-5-2	Kuhn, Donna G O	58,000	30,900	58,000	0	260	1			1-23-10.1
34.001-2-14	Labaff, Mark	95,000	18,600	95,000	0	210	1			1- 57- 5.2
55.004-1-22	LaBaff, Wayne	3,800	3,800	3,800	0	911	1			1- 6- 4
55.004-2-13.14	LaBaff, Wayne	14,400	14,400	14,400	0	910	1			
55.004-2-25.1	LaBaff, Wayne	1,000	1,000	1,000	0	312	1			1-102-15
55.004-2-26	LaBaff, Wayne	3,000	3,000	3,000	0	314	1			
55.004-2-17.112	Labaff, Wayne M.	7,500	7,500	7,500	0	971	1			
55.004-2-27.1	Labaff, Wayne M.	14,300	14,300	14,300	0	322	1			1- 29- 1
55.004-2-33	Labaff, Wayne M.	165,000	27,600	165,000	0	240	1			
55.003-1-7.11	LaBar, Danielle M.	295,000	34,300	295,000	0	240	1			1-106-6.11
55.003-2-11.2	LaBar, Darcy	78,000	19,000	78,000	0	210	1			
55.004-1-13.1	Labarge, Lisa M.	5,000	5,000	5,000	0	314	1			1- 54-11
55.004-1-19	LaBarge, Lisa M.	31,000	15,000	31,000	0	270	1			1- 15- 3.2
34.068-1-9	Labarge, Nancy J.	55,000	18,000	55,000	0	210	1			1-104-14
45.001-1-21	LaBier, Eric Jr.	66,000	24,000	66,000	0	240	1			1- 96- 2
45.003-1-5.1	Labier, Eric J.	40,000	22,400	40,000	0	270	1			1- 94-14
34.067-1-37	LaBrake, Jamie L.	60,000	11,100	60,000	0	210	1			1- 48- 8

Parcel Id	Name	2015	2016		Res Pct	Prp Cts	O C	R S	T C	Account Nbr
		Total Av	Land Av	Total Av						
55.004-2-22	LaBrosse, Eugene D.	94,000	11,700	94,000	0	210	1			1- 54-15.2
55.004-2-2.1	LaBrosse, Karen S.	98,000	43,000	98,000	0	240	1			1- 54-13
55.004-1-3	LaBrosse, Karen Sue	49,000	49,000	49,000	0	910	1			1- 54-12
55.004-1-5.1	LaBrosse, Karen Sue	70,000	70,000	70,000	0	105	1			1- 55- 1
55.004-1-7	Labrosse, Laurinda	44,300	44,300	44,300	0	910	1			1- 54-15.1
55.004-2-2.2	Labrosse, Laurinda	31,300	31,300	31,300	0	312	1			
55.004-2-3	Labrosse, Laurinda	10,000	9,700	10,000	0	210	1			1- 54-14
33.004-2-16.22	LaChance, Frederick A.	24,300	24,300	24,300	0	910	1			
34.001-2-8	LaCombe, Henry	6,000	6,000	6,000	0	314	1			1- 13-12
34.001-2-11.21	LaCombe, Henry	36,000	13,000	36,000	0	270	1			1-75-11.2
34.001-2-7.1	Lacombe, Henry P.	51,000	31,600	51,000	0	240	1			1- 80- 4
34.001-2-7.2	Lacombe, Henry P.	89,000	12,700	89,000	0	210	1			
34.001-2-9	LaCombe, Michelle	30,000	18,300	30,000	0	270	1			1-107-12
54.001-1-5.1	Lacoss, Robert	67,000	18,600	67,000	0	240	1			1- 76- 8
43.003-2-34	Lacoss, Robert J.	84,000	19,600	84,000	0	210	1			
43.003-2-17	Lacroix, Amy	22,700	22,700	22,700	0	322	1			1- 55-11
43.003-2-19	Lacroix, Amy	100,000	43,600	100,000	0	240	1			1- 55-10
34.068-2-16	LaFave, Mark A.	82,000	8,100	82,000	0	210	1			1- 35- 1
43.002-1-1	LaFay, Craig S.	170,000	18,200	170,000	0	210	1			1- 77- 4
43.004-2-25	LaFluer, Joyce I (LU)		23,700	60,000	95	240	1			1- 55- 4
* 54.002-2-12.11	LaFluer, Joyce I (LU)	102,000	70,300	102,000	60	240	1			1- 55- 4
56.002-1-5	LaFrance, Skip P & John & Etal	25,000	25,000	25,000	0	910	1			1- 6-12
45.003-1-30.12	LaGarry, Nathaniel J.	45,000	17,000	45,000	0	270	1			
45.003-1-28	LaGarry, William J.	109,000	42,000	121,000	0	240	1			1- 87- 6
43.003-1-16.1	Lakarosky, Karen A.	28,500	28,500	28,500	0	322	1			1- 37-14.1
43.003-1-19.1	Lakarosky, Karen A.	26,000	26,000	26,000	0	910	1			1- 37-13
54.034-1-11.1	Lallier, James D.	55,000	12,000	55,000	0	210	1			1- 98- 1
34.068-1-6	LaLonde, Mark	59,000	15,000	59,000	0	210	1			1-100-10
44.002-3-32.1	Lalonde, Michelle A.	75,000	17,500	75,000	0	270	1			1- 79-10
54.004-2-16.1	Lalonde, Scott	72,000	15,200	72,000	0	210	1			1- 1- 1.1
66.001-2-2	Lalonde, Scott	52,000	10,900	52,000	0	210	1			1- 79- 3
66.001-2-1.1	Lalonde, Scott W.	105,000	17,000	105,000	0	210	1			1- 60-15
66.001-2-1.2	Lalonde, Scott W.	44,500	44,500	44,500	0	910	1			
65.004-2-14.2	Lalonde, William	95,000	27,400	95,000	0	240	1			1-96-3
34.076-2-22	LaMora, Thomas F.	53,000	15,000	53,000	0	210	1			1- 35- 7
34.059-1-8	Laneuville, Leonard	4,400	4,400	4,400	0	314	1			1-108-10
34.059-1-4	Laneuville, Leonard J.	4,400	4,400	4,400	0	314	1			1- 63-13

Parcel Id	Name	2015	2016		Res Pct	Prp Cls	O C	R S	T C	Account Nbr
		Total Av	Land Av	Total Av						
34.059-1-5	Laneuville, Leonard J.	4,400	4,400	4,400	0	314	1			1- 63-12
34.059-1-6	Laneuville, Leonard J.	4,400	4,400	4,400	0	314	1			1- 63-11
34.059-1-7	Laneuville, Leonard J.	4,400	4,400	4,400	0	314	1			1- 63-10
43.003-1-4.11	Lang, Frederick F.	84,500	35,700	84,500	0	240	1			1- 17-15
43.002-2-6	Lanpher, Paul	1,500	1,500	1,500	0	910	1			1- 56-13
43.002-2-7	Lanpher, Paul	12,300	12,300	12,300	0	910	1			1- 67- 6
* 43.002-2-8	Lanpher, Paul L.	150,000	109,000	150,000	0	240	1			1- 53-12
43.002-2-8.1	Lanpher, Paul L.		84,000	144,000	0	240	1			1- 53-12
45.003-1-5.2	Lapage, Kristy L.	38,000	12,500	38,000	0	210	1			
55.002-3-17	LaPage , Timothy F.	48,000	25,000	53,000	0	240	1			
43.003-2-15.3	Laparr, Gary M.	15,000	15,000	15,000	0	314	1			1-52-15.3
* 54.002-2-25	LaPierre, Loren W.	44,000	44,000	44,000	0	322	1			1- 3-11.11
43.001-3-23.1	LaPoint, William E.	71,000	66,000	71,000	0	242	1			1- 5- 2.1
43.003-2-35.1	LaPoint, William E.	8,000	8,000	8,000	0	910	1			
43.004-1-10	LaPoint, William E (LU)	79,000	14,600	79,000	0	210	1			1- 56- 3
43.004-1-11.2	LaPoint, William E (LU)	3,000	1,000	3,000	0	312	1			1- 49-12.2
43.001-2-18	Larock, Kimberly	38,000	16,500	38,000	0	270	1			1- 25-10.2
44.003-2-10	LaRose, Dale	70,000	11,900	70,000	0	210	1			1- 23-13
65.004-2-36.12	LaRose, Edwin L.	87,000	15,400	87,000	0	210	1			
44.002-3-18	Larrow, Gary S.	85,000	14,500	85,000	0	210	1			1- 16- 2
54.003-3-1.1	LaRue, Dana L.	13,000	13,000	13,000	0	322	1			1- 58- 5
54.003-3-7	LaRue, Dana L.	9,500	9,500	9,500	0	322	1			1- 58- 6
55.002-2-13	Lashomb, Brynn	59,000	11,300	59,000	0	210	1			1- 79-15
33.002-2-16	Lashomb, Carl	55,000	16,800	55,000	0	210	1			1- 34-14
42.004-2-17.1	Lashomb, David A.	46,000	15,900	46,000	0	270	1			1- 92- 2
55.003-2-5.1	Lashomb, Donald	95,000	15,100	95,000	0	270	1			1- 28-12
34.004-6-18	Lashomb, Glenn W.	70,000	7,900	70,000	0	210	W 1			1- 76- 2
34.004-6-17	Lashomb, Glenn W & Rosa P	8,000	8,000	8,000	0	314	1			1- 78-10
43.002-1-19	Lashomb, Jeffrey W.	44,000	15,200	44,000	0	210	1			1- 9-12
34.002-1-7.12	LaShomb, Jeremy	3,500	3,500	3,500	0	910	1			
66.003-1-4	Lashomb, Sandra	110,000	15,100	110,000	0	210	W 1			1- 56- 8
66.003-1-27	Lashomb, Sandra	3,000	3,000	3,000	0	314	W 1			
43.003-3-3.1	Lashombe, Charles	39,000	18,700	39,000	0	240	1			1- 10- 6.21
34.003-1-18.11	Lavair, Kenneth	85,000	81,000	85,000	0	240	1			1- 57- 1
44.004-3-16	LaValley, Allan J.	100,000	52,600	100,000	0	240	1			1-111-13.1
54.004-3-17.22	LaVarnway, Mykel B.	150,000	24,000	150,000	0	240	1			
54.026-2-6.1	Layaw, Daniel C.	40,000	16,000	40,000	0	270	1			1-100-15.42
Page Totals	Parcels		35	1,583,500	673,700	1,732,500				

Parcel Id	Name	2015	2016		Res Pct	Prp Cls	O C	R S	T C	Account Nbr
		Total Av	Land Av	Total Av						
54.004-5-12.1	LeaShomb, Lawrence P.	75,000	15,200	75,000	0	270	1			1-99-7.13
44.001-3-9	Lecuyer, Betty	66,000	12,800	66,000	0	270	1			1- 13- 3.12
44.001-3-10	LeCuyer, Richard A.	34,000	18,200	34,000	0	270	W 1			1- 13- 3.11
43.004-2-4.112	Lee, Choong-Soo	115,000	17,000	115,000	0	210	1			
43.004-2-23	Lee, Choong-Soo	1,000	1,000	1,000	0	314	1			
33.004-2-24	LeFevre, John W.	95,000	17,100	95,000	0	210	1			1- 2- 6
44.003-2-14	Leggue, Denise M.	59,000	16,200	59,000	0	210	1			1- 59- 7
44.003-2-23	Lemieux, Maurice P (LU)	99,000	14,300	99,000	0	210	1			1- 58- 3
54.003-3-10	Lenney, Mary A.	62,700	62,700	62,700	0	910	1			1- 58- 7
43.001-4-5.1	Lepage, Wallace F.	82,000	25,400	82,000	0	240	1			1- 72- 4.1
66.001-2-9.11	Lewis, Bobby R.	24,300	24,300	24,300	0	910	1			1- 68- 4
54.004-1-9	Lewis, Lauren	52,000	10,000	52,000	0	210	1			1- 78-13
34.068-2-17	Liberty, Jeffrey A.	88,000	16,500	88,000	0	210	W 1			1- 58-14
33.002-2-8.12	Liberty, Thomas	3,300	3,300	3,300	0	910	1			
33.002-2-4	Liberty, Thomas J.	185,000	95,700	185,000	0	112	1			1- 88- 2
33.002-2-18.12	Liberty, Thomas J.	15,300	15,300	15,300	0	105	1			
34.004-4-11.1	Liberty, Thomas J.	17,600	17,600	17,600	0	322	1			1- 58-15
34.076-2-5	Liberty, Thomas J.	44,000	6,500	44,000	0	210	1			1- 14-15
33.002-2-3.1	Liberty, Thomas A.	25,000	15,000	25,000	0	260	1			1- 30- 6
54.058-1-13	Liebfred, Brenda L.	45,000	6,800	45,000	0	210	W 1			1- 99- 4
34.001-1-22	Lincoln, Brad T.	160,000	124,100	161,000	0	240	1			1- 94- 5
44.003-2-25.2	Ling, Bobby Jo L.	39,000	17,800	39,000	0	270	1			
43.004-1-24.2	Ling, Chad	175,000	17,300	175,000	0	240	1			
44.003-2-25.1	Ling, Connie	81,000	28,800	81,000	0	270	1			1-102-12
54.002-1-24.1	Liscum, Dan L.	83,000	32,400	83,000	0	240	1			1- 40- 8.21
54.058-2-1.1	Liscum, Dan L.	125,000	15,500	125,000	0	210	1			1- 11-15
33.004-2-17	Locey, Robert	65,000	15,000	65,000	0	210	1			1- 59- 1
44.002-5-2.1	Locke, Anna (Lu)	325,000	185,000	325,000	0	552	1			1- 59- 3
44.002-3-1	Locke, Michael S.	17,800	17,800	17,800	0	910	1			1- 82- 8
66.001-2-9.12	Locurzio, Ermenelgildo	9,600	9,600	9,600	0	311	1			
55.003-1-16.2	Loebs, Eric B.	65,000	15,800	65,000	0	210	1			1- 3-11.PT
34.083-3-14	Logan, Brett L.	67,000	14,000	67,000	0	210	1			1- 68- 2
55.003-1-3.21	Lomastro, Stephen C.	29,000	29,000	29,000	0	910	1			1- 43- 6.2
66.003-1-13.11	Loomis, Maurice J.	75,000	24,200	75,000	0	270	1			1- 59- 5
54.001-2-1.112	Loran, John S.	109,000	15,900	109,000	0	210	1			
34.067-1-16	Lord, Thomas	78,000	16,100	78,000	0	210	1			1- 45-11.2
44.003-2-2.1	Lord, Thomas B.	24,000	14,000	24,000	0	270	1			1- 59- 6
Page Totals	Parcels		37	2,715,600	1,003,200	2,716,600				

Parcel Id	Name	2015	2016		Res Pct	Prp Cls	O C	R S	T C	Account Nbr
		Total Av	Land Av	Total Av						
34.002-1-18.1	Losey, Allen	35,000	12,000	35,000	0	270	1			1- 4-13
55.004-2-9	Lottie, Lewis L.	189,000	35,900	189,000	0	240	1			1- 49- 7
55.001-1-30	Lougee, Gary J.	135,000	25,100	135,000	0	210	1			1- 71-13
54.066-2-27	Love, Elswood A.	55,000	16,400	55,000	0	210	1			1- 2-15
54.074-1-1.2	Love, Elswood A.	6,000	6,000	6,000	0	322	1			
54.066-2-10	Love, James W.	70,000	17,400	70,000	0	210	W	1		1- 38-14
54.066-2-29	Love, James	500	500	500	0	311	1			1- 86- 5.1
54.058-2-12	Lovoie, Robert	56,000	7,200	56,000	0	210	1			1- 25- 6
54.042-1-13	Lunderman, Mary	27,000	10,200	27,000	0	270	W	1		1- 59-10
34.076-3-6	Lunderman, Rhonda R.	33,000	10,100	33,000	0	230	1			1- 47- 5
34.076-3-7	Lunderman, Rhonda R.	50,000	16,500	50,000	0	210	W	1		1- 86- 7
33.002-3-13	Lynch, Jeanine (Lu)	64,000	13,300	64,000	0	210	1			1- 60- 2
33.004-2-7.11	Lynch, Leo	36,000	32,000	36,000	0	312	1			1- 59-14.1
33.004-2-7.12	Lynch, Nancy J.	150,000	80,000	150,000	0	240	1			
33.004-2-8.11	Lynch, Nancy J.	76,000	66,500	76,000	0	105	1			1- 78- 9
33.004-2-7.2	Lynch, Patrick J.	115,000	13,200	115,000	0	210	1			1-59-14.2
65.004-2-3	Lynch, Patrick J.	52,000	15,000	52,000	0	230	1			1-107- 6
34.004-1-11	MacDonald, Gary A (LU)	29,000	11,400	29,000	0	270	1			1- 60- 5
55.002-2-9	Macie, Patricia A.	35,000	15,000	35,000	0	270	1			1- 71- 4
55.004-1-4	Mack, Brenda A.	20,200	20,200	20,200	0	910	1			1- 52- 2
66.002-1-14	Mack, Brenda A.	59,700	59,700	59,700	0	910	1			999-00-128
66.002-1-15	Mack, Brenda A.	33,800	33,800	33,800	0	910	1			1- 52- 3
33.002-3-11	Mackey, Simon E.	87,000	19,100	87,000	0	210	1			1- 79- 7
55.002-1-12.1	Mackinnon, William	185,000	53,300	185,000	0	210	1			1- 79-12.1
44.002-2-31.2	Mahady, Heather	97,000	16,000	97,000	0	210	1			
44.002-2-31.3	Mahady, Heather	11,700	11,700	11,700	0	322	1			
66.002-1-7	Mahlstedt, Mary Margaret	135,000	83,400	135,000	0	240	1			1- 80- 9
34.076-5-6	Mahoney, Mary Beth	42,000	5,600	42,000	0	210	1			1- 4- 2
65.004-2-2.22	Malbone, George J.	50,000	15,000	50,000	0	270	1			1-107-7.22
43.002-1-13.1	Malette, Dale C.	41,300	41,300	41,300	0	910	1			1- 61- 2
43.001-4-7	Malette, Leathen	24,000	16,000	24,000	0	486	1			1- 29-11.2
43.001-4-6	Malette, Leathen J. Jr.	18,000	8,100	18,000	0	270	1			1- 29-11.1
43.001-4-16	Malette, Leathen J. Jr.	9,000	7,800	9,000	0	312	1			1-110- 6
43.001-4-17	Malette, Leathen J. Jr.	3,100	3,100	3,100	0	323	1			9-999-135
43.001-4-18	Malette, Leathen J. Jr.	44,000	17,400	44,000	0	210	1			1-110-10
43.001-4-19	Malette, Leathen J. Jr.	25,000	15,000	25,000	0	270	1			1- 54- 5
43.004-1-29	Malette, Leathen J. Jr.	84,000	54,700	84,000	0	240	1			

Parcel Id	Name	2015	2016		Res Pct	Prp Cls	O C	R S	T C	Account Nbr
		Total Av	Land Av	Total Av						
42.004-2-20	Malette, Marilyn	31,000	12,900	31,000	0	270	1			1- 74-11
34.004-6-2.12	Malette, Mark A.	190,000	58,700	190,000	0	240	1			
43.003-2-8	Malette, Mark A.	9,700	9,700	9,700	0	910	1			1- 18- 1
43.004-1-1	Malette, Mark A.	5,000	5,000	5,000	0	910	1			1- 69- 5
43.002-1-16	Malette, Mark A.	58,200	58,200	58,200	0	910	1			1- 61- 1
25.003-2-6	Malone, Rose	22,000	6,600	22,000	0	210	1			1- 95- 5
44.002-3-19.1	Malone, Rose	33,000	16,900	33,000	0	210	1			1- 23- 2
34.002-1-23.21	Maloney, Mary	45,000	19,600	45,000	0	210	1			
65.002-4-25	Manchester, Miles E.	48,000	24,400	48,000	0	240	1			
45.001-1-5	Manning, Gerald T.	112,000	37,600	112,000	0	240	1			1- 20-12
33.004-2-6	Markham, Benjamin	10,000	10,000	10,000	0	910	1			1- 64- 7
33.004-2-28	Markham, Benjamin	8,200	8,200	8,200	0	910	1			
54.042-1-23	Maroney, Karen A.	74,000	12,100	74,000	0	210	1			1- 59- 8
66.002-1-17	Marra, David	4,000	4,000	4,000	0	910	1			
43.004-2-4.21	Marrama, Theresa A.	94,000	16,200	94,000	0	210	1			
55.001-1-12	Marsh, Eric A.	142,000	66,800	142,000	0	240	1			1- 61-14
55.001-1-38	Marsh, Gregory S.	58,000	15,500	58,000	0	210	1			
55.002-1-25	Marsh, Harry Sr.	2,500	2,500	2,500	0	910	1			1- 61- 7
55.001-1-18.1	Marsh, Michael A.	48,000	42,000	48,000	0	240	1			1- 61- 8
* 44.003-3-4.11	Marsh, Morgan Jr.	130,000	72,200	130,000	0	240	1			1- 61-12
44.003-3-4.111	Marsh, Morgan Jr.		60,800	120,000	0	240	1			1- 61-12
55.001-1-13	Marsh, Morgan Jr.	100,000	54,000	100,000	0	112	1			1- 61-15.1
55.001-1-20	Marsh, Morgan Jr.	42,800	42,800	42,800	0	910	1			1- 61-15.2
55.001-1-23	Marsh, Morgan Jr.	5,200	5,200	5,200	0	314	1			1- 61-13
55.001-1-39.1	Marsh, Morgan Jr.	19,500	19,500	19,500	0	311	1			
55.001-1-37.1	Marsh, Patricia E (LU)	67,000	17,800	67,000	0	210	1			
54.001-2-23	Martens, William	43,000	15,000	43,000	0	270	1			
65.004-2-2.11	Martin, Daniel Z.	12,700	12,700	12,700	0	105	1			1-107- 7.1
65.004-2-2.21	Martin, Daniel Z.	85,000	18,400	85,000	0	210	1			1-107-7.21
66.001-1-3.111	Martin, Daniel Z & Mendy C	26,700	26,700	29,700	0	910	1			1- 93- 5
66.001-1-7.131	Martin, Daniel Z & Mendy C	145,000	77,800	145,000	0	240	1			
34.076-5-4	Martin, Kyle J.	149,000	15,300	149,000	0	210	W 1			1- 16- 5.2
45.003-2-11	Martin, Merle H.	23,200	23,200	23,200	0	910	1			
66.003-1-22	Martin, Randy L & Leon A Jr	26,000	26,000	26,000	0	910	W 1			8-116- 3
44.003-2-20	Martinez, Rafael L.	72,000	15,300	72,000	0	210	1			1- 32- 4
25.004-1-2	Mason, Andrea G.	82,000	40,900	82,000	87	240	1			1- 35- 4
34.001-1-38	Mason, Andrea G.	3,300	3,300	3,300	0	314	1			1- 91-15

Parcel Id	Name	2015	2016		Res Pct	Prp Cls	O C	R S	T C	Account Nbr
		Total Av	Land Av	Total Av						
44.003-3-1	Mason, Chad	72,000	17,800	72,000	0	210	1			1- 79-13
55.003-1-3.11	Mason, Edward	56,400	56,400	56,400	0	910	1			1- 43- 6.11
55.003-1-3.12	Mason, Edward	11,300	11,300	11,300	0	910	1			
65.004-2-37	Mason, Renee M.	95,000	18,100	95,000	0	210	1			
54.004-1-10	Mason, Tamara F.	78,000	9,900	78,000	0	210	1			1- 30- 5
43.001-2-17.1	Masuk, Michael E.	125,000	15,900	125,000	0	210	1			1- 70-14.1
44.002-2-8.1	Mathieson, Roderick	72,000	20,000	72,000	0	240	1			1- 57- 9
65.004-2-13	Matthie, Claude N.	25,000	17,200	25,000	0	270	1			1- 96- 7.1
54.034-1-15	Matthys, Clayton L.	95,000	15,000	95,000	0	210	1			1- 24-13
54.034-1-25	Matthys, Donna E.	96,000	8,300	96,000	0	210	1			1- 15- 7
42.004-2-12	Maxim, Stephen	35,000	10,300	35,000	0	210	1			1- 87- 1
44.002-2-25.1	McBride, Kelley J.	89,000	14,400	89,000	0	210	1			1- 13-10.14
25.003-4-3.2	McCann, Kelly R.	169,000	19,000	169,000	0	210	1			
25.003-4-2.2	McCann, Michael	20,000	20,000	20,000	0	323	1			
25.003-4-3.1	McCann, Michael	9,000	9,000	9,000	0	314	1			1- 99-14
34.003-2-20	McCargar, Mitch J.	35,000	15,200	35,000	0	210	1			1- 62-11
54.004-2-18.2	McCargar, Shawn	110,000	25,200	110,000	0	240	1			
43.004-1-21.1	McCargar, Stephen	80,000	30,100	80,000	0	270	1			1- 89- 9.1
43.004-1-23.11	McCargar, Stephen	10,000	10,000	10,000	0	910	1			1- 89-10
43.004-1-23.2	McCargar, Stephen Carl	105,000	15,900	105,000	0	210	1			
54.066-2-8.1	McCargar, Wendell D (LU)	53,000	18,600	53,000	0	210	1			1- 62-13
33.002-2-1.111	McCarger, Scott R.	110,000	38,000	110,000	0	240	1			1- 30- 7
45.001-1-28.1	Mccarthy, James	1,500	1,500	1,500	0	314	1			1- 81-12.22
45.001-1-6.4	Mccarthy, James P.	20,000	9,000	20,000	0	484	1			
45.001-1-8.2	McCarthy, James P.	2,000	2,000	2,000	0	311	1			
45.003-1-11.12	Mccarthy, James P.	7,900	7,900	7,900	0	322	1			
44.002-2-26.1	Mccarthy, John F. Jr.	35,000	14,500	35,000	0	270	1			1- 13-10.11
* 33.002-2-8.11	McCarthy, Joyce M.	70,000	43,400	70,000	0	240	1			1- 11- 9
33.002-2-8.111	McCarthy, Joyce M.		43,400	70,000	0	240	1			1- 11- 9
33.002-2-10	McCarthy, Joyce M.	1,500	1,500	1,500	0	314	1			1- 33-15
54.002-2-10	McCarthy, Michael & Etal	15,400	15,400	15,400	0	910	1			1- 63- 3
45.001-1-6.2	McCarthy, Nancy M.	35,000	15,100	35,000	0	270	1			
45.001-1-8.3	McCarthy, Nancy M.	38,000	14,000	38,000	0	270	1			
45.001-1-6.3	McCarthy, Randall J.	42,000	15,200	42,000	0	270	1			
45.003-1-7.1	McCarthy, Richard D.	11,500	11,500	11,500	0	910	1			1- 55-14
45.003-1-11.11	McCarthy, Richard D.	95,000	28,600	95,000	0	240	1			1-81-12.11
45.003-1-20.2	McCarthy, Richard D.	4,000	4,000	4,000	0	311	1			

Parcel Id	Name	2015	2016		Res Pct	Prp Cls	O C	R S	T C	Account Nbr
		Total Av	Land Av	Total Av						
44.004-2-35	McCarthy, Robert C.	37,000	17,800	37,000	0	270	1			
33.002-2-8.2	McCarthy, Tammy L.	70,000	4,700	70,000	0	270	1			
45.001-1-6.1	McCarthy, Victoria J.	96,000	16,600	96,000	0	210	1			1- 62-15.1
34.083-3-16	McClain, Kim R.	67,000	15,900	67,000	0	210	1			1- 28-15
54.002-5-1	McClellan, Robert III.	16,900	16,900	16,900	0	322	W 1			1- 5-15
54.002-2-3	McClellan, Robin	400,000	50,000	400,000	0	240	W 1			1- 82-11.2
34.059-1-23	Mccuin, Robert J.	80,000	15,900	80,000	0	210	1			1- 62-14
45.003-1-25	McDonald, Joyce I.	75,000	21,000	75,000	0	210	1			1- 47- 1
54.058-1-1.11	McElrath, Dennis Allan	6,000	6,000	6,000	0	311	W 1			1- 72-15
54.058-1-3.1	McElrath, Dennis Allan	7,700	7,700	7,700	0	312	W 1			1- 73- 2
42.004-2-1	McFadden, James	2,000	2,000	2,000	0	910	1			
65.002-1-1	McFarland, Daniel A.	60,000	14,000	60,000	0	210	1			1- 65-12
66.003-1-18.12	McGowan, Kenneth	68,000	17,100	68,000	0	210	1			
54.001-2-8.2	McGowan, Thomas P.	23,000	17,600	23,000	0	312	1			
54.049-1-4	McGrath, Justin	82,000	10,500	82,000	0	210	1			1- 66- 9
66.001-1-7.114	McGrath, Justin	6,000	6,000	6,000	0	910	1			
66.001-1-7.113	McGrath, Patrick	72,000	22,000	72,000	0	210	1			
43.002-1-17.11	Mcgreevy, Robert E.	108,000	78,800	108,000	50	270	1			1-105- 8.1
65.004-2-34.2	McGregor, Lynn	95,000	21,300	95,000	0	210	1			
42.004-2-14.112	McGregor, Virginal (LU)	195,000	15,200	195,000	0	433	1			
54.001-2-20	Mckenty, James F.	80,000	15,900	80,000	0	210	1			1- 9- 7.2
25.003-3-6	McLaughlin, Dennis	48,000	10,100	48,000	0	210	1			1- 95- 9
34.083-1-2	Mclaughlin, Sandra	83,000	9,200	83,000	0	210	1			1- 64- 9
54.034-1-10	McLaughlin, Wendy M.	38,000	5,400	38,000	0	210	1			8-117-13
42.004-2-14.2	Mclean, Jeanie	20,000	15,000	20,000	0	270	1			1-70-4.2
43.001-2-16.121	Mclean, Peter J.	179,000	19,500	179,000	0	210	1			
34.067-2-7	Mcmann, James	5,400	5,400	5,400	0	314	1			1- 64-10
34.059-1-17	Meacham, Robert J.	170,000	16,200	170,000	0	210	1			1- 89- 7
44.001-1-4	Meites, Robin L.	23,200	23,200	23,200	0	910	1			1- 23-11
44.001-1-7	Meites, Robin L.	115,000	76,500	115,000	0	240	1			1- 23- 9
44.001-3-15.2	Merria, Rita M.	95,000	19,300	95,000	0	210	W 1			1- 64- 2.2
54.001-1-23.12	Merriman, Charles J.	62,200	62,200	62,200	0	910	1			
53.002-4-2	Merriman J C Inc	4,900	4,900	4,900	0	910	1			1- 91- 8
55.001-1-35	Messner, Timothy C.	55,000	17,800	55,000	0	210	1			1-61-4
54.058-3-9	Methodist Church	46,400	10,700	46,400	0	620	8			1- 64-14
44.004-2-16	Meyer, Margaret E.	13,000	13,000	13,000	0	314	W 1			
25.003-4-15.11	Michaud, Donald L (Lu)	89,000	35,100	89,000	0	210	1			1- 65- 1

Parcel Id	Name	2015	2016		Res Pct	Prp Cts	O C	R S	T C	Account Nbr
		Total Av	Land Av	Total Av						
56.002-1-3.2	Miller, Reuben J & Lizzie J	108,000	72,800	108,000	0	240	1			
25.003-4-2.122	Miller, Wilfred F Jr & Jean L	60,000	15,000	60,000	0	210	1			
34.003-3-7	Miner, Charles S.	45,000	15,400	46,000	0	270	1			
54.041-2-2.12	Miraglia, Anthony	14,000	9,000	14,000	0	260	W 1			
45.003-1-35.1	Mitchell, Albert	65,000	28,200	65,000	0	240	1			1-42-4.2
54.033-1-8	Mitchell, Cody	65,000	15,200	65,000	0	210	1			1- 65-10
44.004-3-6	Mitchell, Donald J.	15,000	15,000	15,000	0	910	1			1- 41- 9
54.001-1-21.1	Mitchell, Jennifer	75,000	21,600	75,000	0	210	1			1- 76-15
44.004-3-19	Mitchell, Lisa	65,000	14,500	65,000	0	210	1			1- 88- 3
54.033-1-7	Mitchell, Sterling	115,000	15,200	115,000	0	210	1			
66.001-1-3.112	Monnat, Gerard F.	48,000	38,400	48,000	0	240	1			
45.001-1-15.12	Montgomery, David	35,000	15,900	35,000	0	210	1			
45.001-1-15.111	Montgomery, David	22,800	22,800	22,800	0	910	1			1- 94- 7.1
55.002-1-18.21	Montgomery, David L.	32,000	11,200	32,000	0	270	1			1- 31- 3.2
44.004-2-30	Montgomery, David L. Jr.	12,000	12,000	12,000	0	314	W 1			
45.001-1-15.21	Montgomery, Melvin	46,000	15,600	46,000	0	210	1			1-94-7.2
45.003-1-10	Montgomery, Melvin	40,000	16,000	40,000	0	270	1			1- 70-10
45.001-1-22	Montgomery, Melvin M.	85,000	40,000	85,000	0	280	1			1- 94-11
34.003-3-6	Montgomery, Roxann	35,000	17,000	35,000	0	270	1			
65.004-2-29	Moody, Todd A.	60,000	9,100	60,000	0	210	1			1- 93- 7
65.004-2-30	Moody, Todd A.	17,000	5,600	17,000	0	312	1			1- 93- 8
44.002-2-4.2	Moomey, Anne M.	5,000	5,000	5,000	0	314	1			1- 29-14.2
44.002-2-5	Moomey, Anne M.	90,000	9,500	90,000	0	210	1			1- 99- 9
55.002-1-27	Moore, Helen E Hibbert	2,500	2,500	2,500	0	910	1			1- 45- 9
45.003-1-20.1	Moore, Lloyd	33,700	33,700	33,700	0	910	1			1- 66- 4
43.004-2-24	Moore, Steven E.	46,000	46,000	46,000	0	910	1			
43.003-3-7	Morancy, Yves	19,300	19,300	19,300	0	910	1			1- 34- 2
44.001-1-8.22	Morgan, Benjamin F.	14,100	14,100	14,100	0	105	1			
54.001-1-25	Morgan, Matthew J.	3,800	3,800	3,800	0	910	1			1-108-11
54.001-1-26	Morgan, Matthew J.	5,800	5,800	5,800	0	910	1			1- 66- 7
54.001-2-27	Morrill, Craig A.	8,200	8,200	8,200	0	910	1			1- 55- 6.3
54.003-2-2	Morrill, Craig A.	45,000	15,000	45,000	0	270	1			1- 39-15
54.003-2-17	Morrill, Lottie	10,000	10,000	10,000	0	910	1			1- 66- 8.2
54.003-2-18	Morrill, Lottie	75,000	17,900	75,000	0	210	1			1- 66- 8.1
34.076-3-14	Morrill, Ronald Jr.	57,000	15,100	57,000	0	210	1			1- 76-13
34.076-3-15	Morrill, Ronald Jr.	59,000	5,900	59,000	0	210	1			1- 83- 5
34.076-2-4	Morrill, Ronald D. Jr.	49,000	8,600	49,000	0	210	W 1			1-100- 9

Parcel Id	Name	2015	2016		Res Pct	Prp Cts	O C	R S	T C	Account Nbr
		Total Av	Land Av	Total Av						
66.003-1-3	Morrill, Shawn W.	115,000	15,500	115,000	0	210	W	1		1- 50- 9
65.004-2-12.121	Moulder, Amy	4,000	4,000	4,000	0	314		1		
44.001-1-8.1	Moulton, Claudia	75,000	15,000	75,000	0	270		1		1- 67-12.1
54.066-2-9	Moulton, Danny	25,000	13,400	25,000	0	210		1		1- 68- 3
54.002-1-16	Moulton, Elwin	19,200	19,200	19,200	0	910		1		1- 67-14
34.001-1-10.2	Moulton, James H.	147,000	18,000	147,000	0	210		1		
44.003-1-7	Moulton, Kyle P.	17,500	17,500	17,500	0	910		1		1- 67- 8
* 44.001-1-9.11	Moulton, Ray A.	93,000	62,700	93,000	0	240		1		1- 67-10
44.001-1-9.111	Moulton, Ray A.		46,000	46,000	0	322		1		1- 67-10
44.003-1-3	Moulton, Ray A.	13,400	13,400	13,400	0	105		1		1- 67-11
44.003-5-1	Moulton, Ray A.		16,700	47,000	0	210		1		
44.001-1-8.21	Moulton, Ray A.	37,800	37,800	37,800	0	105		1		1-67-12
54.034-1-17	Moulton, Robert Sr.	70,000	15,500	70,000	0	210	W	1		1- 45-13
43.002-1-14.2	Moulton, Robert A. Jr.	27,000	27,000	27,000	0	322		1		
44.003-1-5	Moulton, Stanley F.	153,000	117,000	153,000	0	112		1		1- 67- 9
34.003-1-10.1	Mousaw, Wallace F.	149,000	45,600	149,000	0	240		1		1- 72- 8
66.001-2-8.1	Mueller, Christopher	65,000	19,600	65,000	0	210		1		1- 68- 5
33.004-2-16.21	Muench, Carol M.	92,000	19,600	92,000	0	240		1		1- 93- 4.2
53.002-3-3	Muka, Christopher H.	8,200	8,200	8,200	0	910		1		1- 39-10
54.003-3-6	Mulkin, Richard	90,000	15,800	90,000	0	210		1		1- 68- 7
54.042-1-9	Mulvana, Sally	1,200	1,200	1,200	0	311		1		1- 66-12
44.004-3-9	Mulvana, Sally K.	35,000	10,000	35,000	0	260		1		1- 11- 8
44.004-3-12	Mulvana, Sally K.	4,800	4,800	4,800	0	910		1		1- 37-11
54.003-3-9.2	Mulvana, Sally K.	87,000	16,000	87,000	0	270		1		
54.058-1-2.2	Munson, Darrin R.	500	500	500	0	314		1		
54.058-1-4.112	Munson, Darrin R.	54,000	10,000	54,000	0	220		1		
54.058-1-5	Munson, Darrin R.	52,000	7,100	52,000	0	220		1		1- 72-12
54.058-1-6	Munson, Darrin R.	500	500	500	0	314		1		1-104- 3
54.058-1-8.1	Munson, Darrin R.	45,000	6,200	45,000	0	220		1		1- 15-10
54.058-1-9	Munson, Darrin R.	35,000	8,600	35,000	0	210		1		1- 18-11
54.058-2-14	Munson, Darrin R.	100,000	6,700	100,000	0	411		1		1- 10- 8
54.058-2-18	Munson, Darrin R.	4,200	4,200	4,200	0	314		1		1- 73-15
44.001-1-6	Munson, Gary P.	10,400	10,400	10,400	0	910		1		1- 68-15
44.001-2-2.1	Munson, Gary P.	28,300	28,300	28,300	0	910		1		1-111- 2.1
44.001-2-2.3	Munson, Gary P.	34,000	29,300	34,000	0	312		1		
44.001-2-2.2	Munson, Kevin	92,000	26,000	92,000	0	240		1		
34.003-2-17.111	Munson, Stephen	17,000	17,000	17,000	0	910		1		1- 37- 8.2

Parcel Id	Name	2015	2016		Res Pct	Prp Cls	O C	R S	T C	Account Nbr
		Total Av	Land Av	Total Av						
34.003-3-10.14	Munson, Stephen	62,000	20,000	62,000	0	210		1		
34.003-3-10.112	Munson, Stephen	29,000	29,000	29,000	0	910		1		
44.001-4-2	Munson, Stephen	22,700	22,700	22,700	0	322		1		
44.001-3-3	Munson, Stephen F.	18,000	13,000	18,000	0	260	W	1		1- 64- 3.24
44.002-3-5.1	Murray, David J.	110,000	36,100	110,000	0	112		1		1- 23- 3
44.002-3-5.311	Murray, David J.	23,100	23,100	23,100	0	105		1		
44.002-3-8.11	Murray, David J.	36,500	36,500	36,500	0	105		1		1- 23- 4
54.001-2-15	Murray, Greg	16,000	16,000	16,000	0	910		1		1- 70- 6
54.001-2-14	Murray, Gregory L.	40,100	40,100	40,100	0	910		1		1- 11- 7
34.004-6-51	Murray, Mark M.	45,000	17,200	45,000	0	210	W	1		1- 69-15
54.058-1-24	Murray, Michael	105,000	15,600	105,000	0	210		1		1- 31- 8
54.004-3-24	Murray, Shirley A.	88,000	14,000	88,000	0	280		1		1- 69-13
54.002-2-8.2	Murray, Stephen	100,000	20,600	100,000	0	210		1		1- 84-11.2
54.058-2-9	Murray, Stephen Jr.	59,000	9,800	59,000	0	210		1		1-109-15
66.001-1-8	Mustaca, Domenic	34,000	25,000	34,000	0	260		1		1- 64-15.2
43.002-1-17.12	Myers, Robert	125,000	16,800	125,000	0	210		1		
43.003-1-10.1	Nakahara, Patsy S.	185,000	53,000	185,000	0	240		1		1- 19- 8
54.003-2-10.22	Nason, Richard Sr.	35,000	16,400	35,000	0	484		1		
55.002-1-8.1	Neal, Dorio	15,200	15,200	15,200	0	910		1		1- 92- 8
55.002-1-8.2	Neal, Dorio	36,300	36,300	36,300	0	910		1		
55.002-1-9	Neal, Dorio	26,000	26,000	26,000	0	910		1		1- 92- 9
55.002-1-10.1	Neal, Dorio	55,000	27,300	55,000	0	240		1		1- 92- 7
55.002-1-11	Neal, Dorio	31,900	31,900	31,900	0	910		1		1- 92-10
43.001-4-26.2	Nelson, Casey	132,000	43,800	132,000	0	240		1		
45.003-4-18.1	Nelson, Cherie L.	135,000	51,500	135,000	50	112		1		1- 50- 2
54.001-1-3	Nelson, Russell	56,900	56,900	56,900	0	910		1		1- 37- 7
54.001-1-14.1	Nelson, Russell	250,000	62,200	250,000	0	240		1		1- 59- 4.1
33.002-3-22	New York State Parks	87,700	87,700	87,700	0	961		8		8-116-11
33.004-2-31	New York State Parks	6,200	6,200	6,200	0	961		8		8-116- 8
33.004-2-36	New York State Parks	50,200	50,200	50,200	0	961		8		8-116- 7
33.004-2-38	New York State Parks	22,800	22,800	22,800	0	961		8		
34.001-1-28	New York State Parks	113,800	113,800	113,800	0	961		8 R		3-115- 1.3
34.001-1-31	New York State Parks	2,800	2,800	2,800	0	961		8		
43.002-1-30	New York State Parks	54,800	54,800	54,800	0	961		8		8-116- 9
44.004-1-5	New York State Parks	125,200	125,200	125,200	0	961		8		8-116- 6
44.004-2-15	New York State Parks	40,700	40,700	40,700	0	961		8		8-116- 4
44.004-3-1	New York State Parks	125,200	125,200	125,200	0	961		8		

Parcel Id	Name	2015	2016		Res Pct	Prp Cts	O C	R S	T C	Account Nbr
		Total Av	Land Av	Total Av						
56.001-1-10	New York State Parks	48,000	48,000	48,000	0	961	8			8-116- 5
25.003-4-19	New York State Reforestation	85,800	85,800	85,800	0	941	3			0120001
25.003-4-20	New York State Reforestation	69,700	69,700	69,700	0	941	3			0160002
33.002-2-19	New York State Reforestation	51,400	51,400	51,400	0	941	3			0150001
33.004-2-30	New York State Reforestation	156,400	156,400	156,400	0	941	3			0170004
33.004-2-32	New York State Reforestation	63,500	63,500	63,500	0	941	3			0180001
33.004-2-33	New York State Reforestation	66,600	66,600	66,600	0	941	3			0190002
33.004-2-34	New York State Reforestation	29,800	29,800	29,800	0	941	3			0200001
33.004-2-35	New York State Reforestation	2,300	2,300	2,300	0	941	3			0220001
33.004-2-37	New York State Reforestation	65,000	65,000	65,000	0	941	3			0230002
34.001-1-21.2	New York State Reforestation	600	600	600	0	941	3			0164001
34.001-1-21.9	New York State Reforestation	600	600	600	0	941	3			0162001
34.001-1-21.13	New York State Reforestation	600	600	600	0	941	3			0163001
34.001-1-21.111	New York State Reforestation	5,200	5,200	5,200	0	941	3			0161001
34.001-1-30	New York State Reforestation	49,300	49,300	49,300	0	941	3			0140002
34.001-1-32	New York State Reforestation	18,400	18,400	18,400	0	941	3			0130001
34.001-3-2	New York State Reforestation	118,300	118,300	118,300	0	941	3			0110002
43.002-1-5	New York State Reforestation	59,000	59,000	59,000	0	941	3			0210001
44.004-2-3	New York State Reforestation	45,000	45,000	45,000	0	941	3			0350205
44.004-2-14	New York State Reforestation	88,500	88,500	88,500	0	941	3			0380003
45.001-1-26	New York State Reforestation	61,200	61,200	61,200	0	941	3			0350105
45.001-1-31	New York State Reforestation	108,600	108,600	108,600	0	941	3			0360003
56.001-1-11	New York State Reforestation	64,100	64,100	64,100	0	941	3			0260004
56.001-1-12	New York State Reforestation	18,300	18,300	18,300	0	941	3			0290102
56.001-2-28	New York State Reforestation	13,900	13,900	13,900	0	941	3			0280001
56.003-1-7	New York State Reforestation	25,700	25,700	25,700	0	941	3			0300002
56.003-1-8	New York State Reforestation	44,600	44,600	44,600	0	941	3			0290202
56.003-1-9	New York State Reforestation	145,000	145,000	145,000	0	941	3			0270003
56.003-2-3	New York State Reforestation	13,100	13,100	13,100	0	941	3			0302001
65.002-4-15	New York State Reforestation	152,800	152,800	152,800	0	941	3			0310003
65.002-4-16	New York State Reforestation	54,600	54,600	54,600	0	941	3			0320102
65.002-4-17	New York State Reforestation	30,500	30,500	30,500	0	941	3			0330105
65.002-4-18	New York State Reforestation	800	800	800	0	941	3			0320202
65.002-4-19	New York State Reforestation	27,000	27,000	27,000	0	941	3			0340001
65.002-4-21	New York State Reforestation	45,500	45,500	45,500	0	941	3			0330205
44.004-2-13	New York State Reforestation	31,700	31,700	31,700	0	941	3			0370001
56.001-2-22	New York State Reforestation	21,900	21,900	21,900	0	941	3			0301001
Page Totals	Parcels	37	1,883,300	1,883,300	1,883,300					

Parcel Id	Name	2015	2016		Res Pct	Prp Cls	O C	R S	T C	Account Nbr
		Total Av	Land Av	Total Av						
56.001-2-26	New York State Reforestation	142,100	142,100	142,100	0	941	3			0250001
380.000-1	New York State Transition Asmt	0	0	0	0	993	3			
380.000-2	New York State Transition Asmt	0	0	0	0	993	3			
380.000-3	New York State Transition Asmt	0	0	0	0	993	3			
380.000-4	New York State Transition Asmt	0	0	0	0	993	3			
43.001-4-9.2	Newcombe, Penny L.	40,000	16,900	40,000	0	210	1			
54.033-1-4	Newton, Kevin	28,000	11,600	28,000	0	270	1			
55.002-2-33	Newtown, Amanda	3,000	3,000	3,000	0	311	1			
55.002-2-32.12	Newtown, Andrew S.		17,000	89,000	0	210	1			
* 55.002-2-32.1	Newtown, Betty	30,000	30,000	30,000	0	910	1			1- 71- 5.1
55.002-2-32.11	Newtown, Betty		28,000	28,000	0	910	1			1- 71- 5.1
55.002-2-34	Newtown, Betty	113,000	53,000	113,000	80	240	1			
55.002-2-36	Newtown, Betty	1,000	1,000	1,000	0	311	1			
55.002-2-35	Newtown, Garold	4,500	4,500	4,500	0	910	1			
55.002-2-8	Newtown, Garold M.	95,000	12,500	95,000	0	210	1			1- 71- 6
55.002-2-10	Newtown, Jamie D.	4,000	3,000	4,000	0	312	1			1- 11- 6
45.003-2-3	Newtown, Patricia A.	30,000	9,400	30,000	0	270	1			1- 71- 7
34.068-2-8	Newtown, Ricky G.	79,000	9,900	79,000	0	210	1			1- 30- 4
555.009-31-1	Niagara Mohawk Power Corp	148,318	0	169,324	0	861	5 R			5-114- 5. 1
555.009-31-2	Niagara Mohawk Power Corp	78,143	0	89,210	0	861	5 R			5-114- 5. 2
555.009-31-3	Niagara Mohawk Power Corp	491,908	0	561,575	0	861	5 R			5-114- 5. 3
555.009-31-4.1	Niagara Mohawk Power Corp	976,696	0	1,115,022	0	861	5 R			5-114- 5.41
680.000-9999-132.350/1881	Niagara Mohawk Power Corp	1,201,974	0	1,201,974	0	884	6 R			6-113- 5.41
680.000-9999-132.350/1882	Niagara Mohawk Power Corp	611,531	0	611,531	0	884	6 R			6-113- 5. 2
680.000-9999-132.350/1883	Niagara Mohawk Power Corp	210,873	0	210,873	0	884	6 R			6-113- 5. 3
680.000-9999-132.350/1884	Niagara Mohawk Power Corp	84,349	0	84,349	0	884	6 R			6-113- 5. 1
44.003-2-13.2	Nicholville Telephone Co	8,200	6,100	8,200	0	831	6			
55.002-2-19.2	Nicholville Telephone Co	4,100	4,100	4,100	0	831	6			
555.010-31-1	Nicholville Telephone Co	116,025	0	110,910	0	866	5			5-114-10
680.000-9999-632.500/1881	Nicholville Telephone Co	31,275	0	31,275	0	836	6			6-113- 8
54.002-2-17	Nieves, Rafael & Aida	29,000	11,100	29,000	0	210	1			1- 80- 8
34.001-1-40	Nightingale, Benjamin	127,000	15,500	127,000	0	210	1			
42.004-2-8	Nigro, Louis	12,900	12,900	12,900	0	910	1			1- 48- 7
34.076-2-7	Niles, John	95,000	15,400	95,000	0	443	W 1			1- 30-14
34.076-2-9.1	Niles, John	16,000	4,500	16,000	0	443	1			1- 82- 5.1
45.003-4-16.11	Ninestein, Andrea L.	40,000	40,000	40,000	0	910	1			1- 8- 1
56.001-2-27	Ninestein, Andrea L.	3,500	3,500	3,500	0	314	W 1			1- 95-3

Parcel Id	Name	2015	2016		Res Pct	Prp Cls	O C	R S	T C	Account Nbr
		Total Av	Land Av	Total Av						
44.001-3-11	Nixon, Wellman E.	26,800	26,800	26,800	0	910	W	1		1- 13- 3.2
44.001-3-16	Nixon, Wellman E.	90,000	60,500	90,000	0	240	W	1		1-110- 2
44.003-2-29	Norquest, Edward	5,000	5,000	5,000	0	322		1		1-102-11
44.003-2-30	Norquest, Edward	5,000	5,000	5,000	0	311		1		1-102-10
43.001-3-30	North, Phillip P.	7,200	7,200	7,200	0	910		1		
55.003-1-3.3	Northrop, Robert L.	95,000	34,900	95,000	0	240		1		1- 43- 6.12
34.067-2-6	Norton, Robert D.	107,000	14,500	107,000	0	210		1		1- 45- 1.1
44.004-3-10	Nusim, Rosemary	11,000	11,000	11,000	0	910		1		1- 36- 1
34.003-2-22	O'Brien, Joan	6,500	6,500	6,500	0	314		1		1- 72- 5
54.066-1-4	O'Brien, Neal R (LU)	97,000	19,800	97,000	0	210	W	1		1- 72- 6
54.066-1-6	O'Brien, Neal R (LU)	6,100	6,100	6,100	0	314		1		1- 72- 7
45.003-1-31.211	O'Brien, Robert	250,000	90,700	250,000	0	240		1		1-93-15
45.003-1-31.212	O'Brien, Shaun M.	87,000	17,500	87,000	0	270		1		
54.001-2-7.1	O'Brien, Timothy J. Sr.	72,000	26,600	72,000	0	240		1		1-110-14
54.001-2-7.2	O'Brien, Timothy J. Sr.	16,600	16,600	16,600	0	322		1		
54.001-2-7.3	O'Brien, Timothy J. Sr.	7,500	7,500	7,500	0	314		1		
34.075-1-5	O'connor, Robert J.	79,000	8,100	79,000	0	210		1		1- 72- 9
34.075-1-7	O'Hara, Bryan E.	67,000	7,700	67,000	0	210		1		1- 53-14
44.004-2-2.3	O'Higgins, Josephine (LU)	85,000	27,800	85,000	0	240	W	1		1- 97- 6.3
54.058-2-21	O'Neil, Chloe Ann R.	8,000	8,000	8,000	0	311		1		
54.042-1-14.11	Oakes, Lawrence E. Jr.	33,000	16,900	33,000	0	270	W	1		1- 71-10
43.003-1-9	Oakes, Robert F.	3,500	3,500	3,500	0	322		1		1- 71-15
43.003-1-11	Oakes, Robert F.	30,000	23,800	30,000	0	210		1		1- 72- 1
44.003-1-16.1	Oakes, Thomas W.	192,000	90,700	192,000	0	240		1		1- 60- 8
34.004-1-7.23	Ober, Richard D. Jr.	22,000	22,000	22,000	0	322		1		
54.066-2-2	Olsen, Kathleen	82,000	6,700	82,000	0	210	W	1		1- 65- 8
34.068-2-27	Olson, Jared R.	69,000	8,500	69,000	0	220	W	1		1- 15- 2
54.001-2-12	Oney, Anne M.	45,000	15,000	46,000	0	270		1		1- 72-14
54.001-2-6.13	Oney, Kevin	32,200	32,200	32,200	0	910		1		
54.001-2-13	Oney, Kevin M.	55,000	17,100	55,000	0	210		1		1- 72-13
54.001-2-17	Orologio, Martha J.	25,000	23,000	25,000	0	910		1		1-108- 2
54.049-1-2	Osgood, Eugene	65,000	17,700	65,000	0	210		1		1- 73- 5
25.003-3-2	Osoway, William	60,000	10,100	60,000	0	210		1		1- 76- 3
45.063-1-8	Ott, Shirley	30,000	15,000	30,000	0	270		1		1- 82-14.3
55.003-1-13	Packard, Dwight	4,300	4,300	4,300	0	910		1		
45.062-1-3	Padgett, Wanda J.	26,000	16,000	26,000	0	270		1		1- 32- 2
54.034-1-18	Page, Alan J (LC)	50,000	4,900	50,000	0	210		1		1- 63- 6
Page Totals	Parcels		37	1,952,700	735,200	1,953,700				

Parcel Id	Name	2015	2016		Res Pct	Prp Cls	O C	R S	T C	Account Nbr
		Total Av	Land Av	Total Av						
44.004-2-31	Page, Benjamin G.	100,000	19,400	100,000	0	210	W	1		
44.002-2-30.1	Page, Gary	69,000	19,000	144,000	0	280		1		1-64-3 & 1-
54.042-1-8	Page, James C.	70,000	10,200	70,000	0	210		1		1- 27-13
* 44.001-3-28.2	Page, Jessica		1	1	0	311		1		
* 44.001-3-36	Page, Jessica	17,000	13,000	17,000	0	270		1		1- 74- 7.11
44.001-3-36.1	Page, Jessica L.		13,000	17,000	0	270		1		1- 74- 7.11
44.003-1-17	Page, Joan L (LU)	80,000	31,600	80,000	0	270		1		1- 74- 2
55.002-2-31	Page, Miles B. Sr.	50,000	27,100	50,000	0	240		1		1- 73-12.1
56.001-1-9.2	Page, Miles Brian	100,000	26,400	100,000	0	270		1		1- 73-12.2
44.003-1-8	Page, Raymond	7,100	7,100	7,100	0	314		1		1-74-7.3
44.003-2-5	Page, Raymond	7,000	2,700	7,000	0	312		1		1- 74- 8
44.003-2-6.11	Page, Raymond C.	66,000	11,700	66,000	0	210		1		1-111- 5
44.003-2-4.11	Page, Ricky J.	120,000	32,100	120,000	0	240		1		1- 74- 6.1
* 44.001-3-28	Page, Ronald	92,000	33,400	92,000	0	240		1		1- 74- 7.2
44.001-3-28.1	Page, Ronald		33,400	92,000	0	240		1		1- 74- 7.2
44.001-3-31	Page, Ronald	10,000	10,000	10,000	0	910		1		1- 69- 1
55.002-1-14	Page, Wendell H.	60,000	18,600	60,000	0	210		1		1- 74-10
44.003-1-6	Paolillo, Richard	53,000	53,000	53,000	0	910		1		1- 76-11
34.002-1-23.111	Papadakis, Constantin	100,000	67,500	100,000	0	312		1		1- 58- 2
25.003-2-1	Parent, Gerald J.	110,000	19,600	110,000	0	210		1		1- 16- 1
54.002-2-23	Parker, Clark M.	105,000	28,200	105,000	0	240		1		9-999-10
54.034-1-3	Parker, Earl	60,000	11,500	60,000	0	210		1		1- 74-13
45.003-1-7.51	Parker, Merry Jo	46,000	16,000	46,000	0	270		1		
55.003-2-8	Parker, Peter F.	91,300	91,300	91,300	0	910		1		1- 74-14
65.004-2-27.2	Parlow, James C.	49,000	15,500	49,000	0	210		1		
44.004-2-5	Parmer, Georgia	100,000	50,300	100,000	80	240	W	1		1- 87-14
44.004-2-40	Parmer, Georgia	9,000	6,000	9,000	0	260	W	1		9-999-179
65.002-4-24	Parmley, Rodney L.	250,000	45,200	253,000	0	240	W	1		
34.004-6-4.2	Patraw, Wayne J.	80,000	15,800	80,000	0	210		1		
43.003-1-26	Patterson, Gerald J.	6,900	6,900	6,900	0	311		1		1- 60- 1
44.003-2-32	Paul, Joseph	28,000	11,700	28,000	0	270		1		1- 71- 1
54.001-2-1.2	Peacock, Elaine G.	75,000	17,500	75,000	0	210		1		1-55-6.12
56.002-1-7	Peak, Timothy	25,000	25,000	25,000	0	910		1		1- 83-10
56.001-2-24	Pedrin, John	60,000	30,100	60,000	0	260		1		1- 54- 1
54.041-1-6	Peet, Gregory	69,000	9,700	69,000	0	210		1		1- 94- 3
44.004-3-11	Peets, Brenda Lee	5,900	5,900	5,900	0	910		1		1- 52- 6
44.004-3-18	Peets, Craig M.	70,000	23,600	70,000	0	210		1		1- 91- 9
Page Totals	Parcels		34	2,132,200	812,600	2,319,200				

Parcel Id	Name	2015	2016		Res Pct	Prp Cls	O C	R S	T C	Account Nbr
		Total Av	Land Av	Total Av						
54.004-2-10	Pelkey, Dawn	7,200	7,200	7,200	0	314	1			1- 65- 3
45.001-1-13	Pell, Kenneth J.	18,500	18,500	18,500	0	910	1			1- 75- 2
54.001-2-4	Pelletier, Donna	59,000	15,900	59,000	0	210	1			1- 86- 9
56.001-2-20	Pennock Legacy Trust	6,600	6,600	6,600	0	910	1			1-101- 3
54.002-5-17	Pepper, Steven M.	8,500	8,500	8,500	0	314	W 1			
34.068-2-19	Perkins, Darrin	135,000	16,100	135,000	0	210	W 1			1- 94- 4
25.003-3-4	Pernice, Carl A.	4,500	4,500	4,500	0	314	1			1- 70-13
25.003-3-5	Pernice, Carl A.	68,000	10,100	68,000	0	210	1			1- 70-12
44.002-3-6.11	Perras Excavating Incorporated	66,000	66,000	66,000	0	105	1			1- 33- 1
44.002-3-13	Perras Excavating Incorporated	9,200	9,200	9,200	0	910	1			1- 32-15
34.076-3-1	Perrier, Jon Paul	68,000	10,600	68,000	0	210	1			1- 96- 6
56.003-2-1	Perrin, Frederick	38,000	31,500	38,000	0	270	1			1-115- 4
34.002-1-15	Perry, Donald Paul Jr.	32,000	12,500	32,000	0	270	1			1- 96- 1
54.049-1-18	Perry, John H.	35,000	15,500	35,000	0	480	1			1- 1-15
54.049-1-24.12	Perry, John H.	5,100	5,100	5,100	0	311	1			
43.002-1-2	Persaud, Tejkoomar	10,400	10,400	10,400	0	910	1			1-103-13
54.002-2-12.12	Pete, Jeremy	12,000	12,000	12,000	0	910	1			
54.002-2-11	Pete, Laurie A.	76,000	17,900	76,000	0	210	1			1-105-12
54.001-1-23.11	Peterson, Bonnie Lee	54,000	16,600	54,000	0	210	1			1- 76-14
54.004-5-6	Peterson, Kai	22,000	16,600	22,000	0	260	1			1- 99- 5.21
44.003-1-11	Phelix, Gilbert	52,000	8,400	52,000	0	270	1			1- 77- 1
54.003-2-7	Phillips, John M.	95,000	15,800	95,000	0	210	1			1- 90- 9.2
34.076-1-5	Phillips, Mickey	75,000	17,400	75,000	0	210	1			1- 26- 8
44.002-3-28	Phillips, Rosalie E.	57,000	14,800	57,000	0	270	1			1-109- 3
44.002-2-8.2	Phillips, Terry D.	10,000	10,000	10,000	0	910	W 1			
44.002-2-29	Phillips, Terry D (LU)	64,000	20,200	64,000	0	240	1			1-64-3 & 1-
55.003-1-17.11	Phippen, Cheryl (LU)	35,000	35,000	35,000	0	910	1			
44.002-2-33	Phippen, Derec	72,000	7,400	72,000	0	210	1			1- 77-11
55.001-1-43	Phippen, Harold (LU)	50,000	20,200	50,000	0	271	1			1- 77-10.12
55.004-1-1.1	Phippen, Harold (LU)	83,500	83,500	83,500	0	910	1			1- 77- 9.1
55.003-1-17.2	Phippen, Mary	65,000	15,000	65,000	0	210	1			
55.001-1-18.2	Phippen, Phillip	12,000	12,000	12,000	0	910	1			
34.067-1-19	Phippen, Richard	4,600	4,600	4,600	0	311	1			1- 77- 5
34.067-1-20	Phippen, Richard	30,000	7,500	30,000	0	447	1			1- 77- 6
34.067-1-21	Phippen, Richard	90,000	12,600	90,000	0	210	1			1- 77- 7
44.002-2-17	Phippen, Richard C.	45,000	16,000	45,000	0	270	1			1- 83-14
55.003-1-7.21	Phippen, Robert	7,800	7,800	7,800	0	910	1			1-106- 6.3
Page Totals	Parcels	37	1,582,900	619,500	1,582,900					

Parcel Id	Name	2015	2016		Res Pct	Prp Cls	O C	R S	T C	Account Nbr
		Total Av	Land Av	Total Av						
55.003-1-7.221	Phippen, Timothy J.	125,000	17,100	125,000	0	210		1		
55.003-1-17.12	Phippen, Timothy J.	28,000	15,700	28,000	0	270		1		
55.002-3-10	Pickering, Orin	7,500	7,500	7,500	0	314		1		
43.003-2-6.122	Pierce, Rebecca Barlow	44,000	15,600	44,000	0	270		1		
44.004-2-29	Pike, Constance A.	60,000	17,100	60,000	0	210	W	1		
34.075-1-3	Pike, Daniel A.	40,000	15,700	40,000	30	411		1		1- 23- 7
34.059-1-21	Pike, Robert Jr.	85,000	15,000	85,000	0	210		1		1- 77-15
44.003-2-8.1	Pinczes, Caroline	48,000	45,000	48,000	0	270		1		1- 78- 1
44.003-2-21	Pinczes, Matyas	9,000	8,300	9,000	0	312		1		1- 78- 2
55.001-1-5	Ploof, James	95,000	17,100	95,000	0	210		1		1- 28-13
54.003-2-5.12	Pluff, Marcy R.	20,000	2,000	20,000	0	312		1		
55.002-1-17	Plumadore, Diane	56,000	23,400	56,000	0	210		1		1- 78- 6
55.004-1-5.2	Plumadore, Ronald	3,200	3,200	3,200	0	314		1		
55.004-1-10	Plumadore, Ronald Paul III	14,400	14,400	14,400	0	910		1		1- 6- 5
55.004-1-18.3	Plumadore, Ronald Paul III	7,200	7,200	7,200	0	314		1		
55.004-1-13.2	Plumadore, Susan M.	52,000	40,700	52,000	0	270		1		
55.002-1-16	Plumadore, Warren	6,200	6,200	6,200	0	314		1		1- 78- 5
55.004-1-20	Plumadore, Warren	16,300	16,300	16,300	0	910		1		1-100- 1
34.002-1-14	Pombrio, Sandra Maria	3,500	3,500	3,500	0	314		1		1- 83-15
56.002-1-2	Pondillo, Helen	130,000	51,200	130,000	0	280		1		1- 78- 8
65.004-2-2.12	Porter, Clark	5,000	4,000	5,000	0	312		1		
33.004-2-8.2	Porter, Dwight A.	25,000	17,000	25,000	0	270		1		
65.004-2-22.1	Posta, Stephen J.	86,000	42,400	86,000	0	240		1		1- 38-10.11
65.004-2-34.113	Potsdam Congregation Of	170,000	11,000	170,000	0	620		8		
34.067-1-12	Powell, Robert	69,000	13,500	69,000	0	210		1		1- 78-12
45.062-1-6	Prashaw, Sally (Lu)	77,000	9,500	65,000	0	210		1		1- 78-14
45.062-1-7	Prashaw, Sally (Lu)	1,000	1,000	1,000	0	311		1		1- 78-15
33.002-2-1.112	Prentice, Peter	23,000	23,000	23,000	0	322		1		
33.002-2-1.2	Prentice, Peter (LU)	165,000	20,400	175,000	0	210		1		
45.001-1-29	Proper, Donald E.	57,000	15,900	57,000	0	270		1		1- 79- 6.2
45.003-1-3.1	Proper, Georgia	50,000	23,100	50,000	0	210		1		1- 79- 6.1
45.003-1-2	Proper, Scott D.	7,000	7,000	7,000	0	910		1		1- 8- 2
54.003-2-8	Prosper, Patricia L (LU)	67,000	8,600	67,000	0	210		1		1- 56- 4
54.002-5-11	Provost, Heith M.	7,000	7,000	7,000	0	314	W	1		
33.004-2-20	Puterbaugh, John	2,400	2,400	2,400	0	910		1		1- 79- 8
54.066-2-21	Quicke, Robert F.	45,000	9,200	45,000	0	210		1		1-111- 1
56.001-1-2	Rabbitt, Cheryl (Lu)	75,000	36,900	75,000	0	240		1		1- 15- 4.2
Page Totals	Parcels		37	1,781,700	594,100	1,779,700				

Parcel Id	Name	2015	2016		Res Pct	Prp Cls	O C	R S	T C	Account Nbr
		Total Av	Land Av	Total Av						
54.001-1-2.112	Rabideau, Harold C.	108,000	15,800	108,000	0	270	1			
34.001-1-9.112	Radel, Peter	25,000	15,000	25,000	0	270	1			
44.003-1-26	Rafter, Marsha	63,000	15,100	63,000	0	270	1			1- 23-15
55.002-3-25	Ramsdell, Anthony	48,100	48,100	48,100	0	910	1			
55.004-2-18	Ramsdell, Anthony W.	118,000	63,000	118,000	0	240	1			
34.067-1-17	Ramsdell, Carolyn J.	59,000	17,700	59,000	0	210	1			1- 84- 5
54.002-5-16	Ramsdell, Craig T.	12,000	12,000	12,000	0	322	W 1			
55.002-2-16	Ramsdell, Craig T.	54,000	17,400	54,000	0	270	1			1-107-13
55.004-2-21	Ramsdell, Daniel	11,500	11,500	11,500	0	910	1			
55.002-1-12.2	Ramsdell, Daniel M.	21,000	21,000	21,000	0	910	1			1-79-12.2
55.004-1-6.1	Ramsdell, Daniel M.	28,800	28,800	28,800	0	910	1			1- 49- 5.1
55.004-1-6.2	Ramsdell, Daniel M.	9,200	9,200	9,200	0	910	1			1- 49- 5.2
55.004-2-19	Ramsdell, Daniel M.	80,000	14,000	80,000	0	210	1			
56.001-1-3	Ramsdell, Elizabeth J.	5,000	5,000	5,000	0	314	1			1- 95-12
55.002-2-3.121	Ramsdell, Hugh A.	69,000	15,600	69,000	0	270	1			
45.062-1-12	Ramsdell, Jonathan	107,000	18,000	107,000	0	210	1			
44.002-3-8.2	Ramsdell, Robert	65,000	16,300	65,000	0	270	1			
45.003-1-30.112	Ramsdell, Scott E.	60,000	19,100	60,000	0	210	1			
44.002-2-27	Ramsdell, Thomas A.	70,000	18,300	70,000	0	270	1			1-64-3 & 1-
44.002-2-28	Ramsdell, Thomas A.	9,000	9,000	9,000	0	314	1			1-64-3 & 1-
44.004-2-12	Ramsdell, Timothy	2,000	2,000	2,000	0	314	W 1			
44.004-2-41	Ramsdell, Timothy	67,000	17,900	67,000	0	270	1			1- 14- 9
56.001-1-4.22	Ramsdell, Timothy	22,000	18,500	22,000	0	270	1			
44.004-2-38	Ramsdell, Timothy T.	7,200	7,200	7,200	0	910	1			1- 27- 8
44.004-2-42	Ramsdell, Timothy T.	2,000	2,000	2,000	0	105	1			
44.004-2-43	Ramsdell, Timothy T.	5,000	5,000	5,000	0	105	1			
45.003-4-14.2	Ramsdell, Timothy T.	70,000	17,000	70,000	0	210	1			1-101-9
56.001-1-4.21	Ramsdell, Timothy T.	35,000	24,100	35,000	0	270	1			
45.003-1-30.111	Ramsdell, Walter	89,000	29,000	89,000	0	271	1			1- 53- 5.1
55.004-1-21	Ramsdell, William	21,100	21,100	21,100	0	105	1			1- 80- 2
55.002-1-19	Ramsdell, William L.	24,000	10,900	24,000	0	270	1			1- 35- 5
55.002-2-22.111	Ramsdell, William L (Lu)	98,000	67,600	98,000	0	112	1			1- 80- 1
54.002-5-2	Randall, Elbridge F.	13,000	13,000	13,000	0	311	1			
54.002-5-3	Randall, Elbridge F.	22,000	12,000	22,000	0	260	1			
54.002-5-4	Randall, Elbridge F.	17,300	17,300	17,300	0	311	1			
54.002-5-5	Randall, Elbridge F.	14,700	14,700	14,700	0	311	1			
54.002-5-20	Randall, Elbridge F.	9,000	9,000	9,000	0	314	W 1			

Parcel Id	Name	2015	2016		Res Pct	Prp Cls	O C	R S	T C	Account Nbr
		Total Av	Land Av	Total Av						
54.034-1-5	Rathbun, Troy F.	82,000	9,600	82,000	0	210	1			1-104-15
54.058-1-12	Rau, Susan J.	3,000	3,000	3,000	0	314	W	1		1- 26- 9
54.001-1-19	Reagan, Robert E.	76,000	16,200	76,000	0	210	1			1- 80- 3
54.001-1-7	Reardon, Mark K.	92,000	15,700	92,000	0	210	1			1- 76- 6
54.003-2-14.122	Reardon, Mark K.	36,500	36,500	36,500	0	910	1			
65.004-2-27.1	Reasoner, James A.	82,000	30,700	82,000	37	271	1			1- 19- 5
54.004-1-22.2	Reichert, Mary Jo	109,000	16,000	109,000	0	210	W	1		
54.004-1-23.112	Reichert, Mary Jo	11,100	11,100	11,100	0	910	1			
43.001-2-7.111	Reid, Philip J.	82,000	13,200	82,000	0	210	1			1- 10- 2.3
34.003-3-1.2	Reiter, Andrew L.	140,000	30,700	140,000	0	240	1			
44.001-4-3.1	Reiter, Peter J.	10,000	8,900	10,000	0	312	1			
34.003-3-1.1	Reiter, Peter L.	23,000	23,000	23,000	0	910	1			1-101-14
44.001-2-12	Reiter, Peter L.	95,000	12,000	95,000	0	210	1			1-101-13
44.001-4-3.2	Reiter, Peter L.	3,000	3,000	3,000	0	910	1			
44.001-4-3.3	Reiter, Steven J.	165,000	22,500	165,000	0	210	W	1		
55.001-1-42	Reynolds, Michael S.	40,000	15,100	40,000	0	210	1			1- 86-13
44.002-3-29	Rheaume, Ashley	87,000	10,500	87,000	0	210	1			1- 52-11
54.058-2-5	Rheaume, Larry H.	69,000	11,200	69,000	0	210	1			1- 98- 5
54.058-2-2	Rice, Beth Ann C.	102,000	10,300	102,000	0	210	1			1- 12- 3
42.004-2-4.2	Richard, Robert J.	130,000	28,700	130,000	0	240	1			1- 32- 7.12
54.004-3-16.1	Richards, Ann (Lu)	13,000	13,000	13,000	0	105	1			1- 81- 7
54.004-3-17.11	Richards, Ann (Lu)	13,500	13,500	13,500	0	105	1			1- 82- 2
54.004-3-18	Richards, Ann (Lu)	135,000	87,600	135,000	0	112	1			1- 81- 6
65.002-4-1.1	Richards, Ann (Lu)	28,000	28,000	28,000	0	105	1			1- 81- 3
33.002-3-8	Richards, Betty J (LU)	98,000	17,900	98,000	0	210	1			1- 81-13
54.004-2-18.1	Richards, Clarence Jr.	10,100	10,100	10,100	0	105	1			1- 81- 4
66.002-1-4.1	Richards, Eva I.	30,000	15,000	30,000	0	210	1			1- 80-13
66.003-1-18.112	Richards, Garrett	4,500	4,500	4,500	0	311	1			
43.002-1-15	Richards, Grace O (LU)	64,000	15,000	64,000	0	210	1			1- 60-14
54.058-3-1	Richards, Joseph S.	60,000	14,600	60,000	0	220	1			1-116- 1
54.058-2-7	Richards, Marie E.	80,000	13,300	80,000	0	210	1			1- 96- 8
54.058-2-20	Richards, Pamela G.	64,000	11,000	64,000	0	220	W	1		1- 10-10
54.004-5-4.2	Richards, Phillip E.	4,000	4,000	4,000	0	311	1			
54.004-5-9	Richards, Phillip E.	130,000	10,000	131,000	0	210	1			1- 99- 7.2
54.004-5-16.12	Richards, Phillip E.	3,500	3,500	3,500	0	314	1			
25.003-2-3.2	Richards, William K.	33,000	15,200	33,000	0	270	1			1- 12- 6.2
25.003-2-3.12	Richards, William K.	180,000	15,200	180,000	0	210	1			1-12-6.3
Page Totals	Parcels		37	2,388,200	619,300	2,389,200				

Parcel Id	Name	2015	2016		Res Pct	Prp Cls	O C	R S	T C	Account Nbr
		Total Av	Land Av	Total Av						
34.003-3-3.121	Riehle, Robert L.	72,000	18,000	18,000	0	314	1			
34.003-3-11	Riley, Donnie	29,000	26,400	29,000	0	270	1			
44.001-3-12	Rivers, Dale B.	34,000	20,600	36,000	0	260	W 1			1- 64- 5.2
35.003-1-15	Roach, David	30,000	8,900	30,000	0	270	W 1			1- 91- 1
45.001-1-8.1	Roach, Rodney W.	157,000	107,400	157,000	0	240	W 1			1- 83- 4
45.001-1-4.1	Roach, Steven M.	48,000	8,500	48,000	0	210	1			1- 73- 3
33.002-2-12	Robbins, Barbara	140,000	15,900	140,000	0	210	1			1-109-11
33.002-3-2	Robbins, Harry A. Jr.	4,500	4,500	4,500	0	314	1			1- 62-10
55.001-1-29	Roberson, Paul	125,000	96,200	125,000	0	240	1			1- 59- 9
54.003-2-10.1	Robert, Nancy & Ronald	2,200	2,200	2,200	0	311	1			
56.001-2-13	Roberts, Carol Berger	40,000	32,000	40,000	0	270	1			1- 83-11
56.001-2-25	Roberts, Carol Berger	9,000	9,000	9,000	0	910	1			1- 83- 9
45.003-4-15.2	Roberts, Carol Berger	50,000	17,000	50,000	0	117	1			
45.003-4-15.11	Roberts, Carol Berger	69,000	18,700	69,000	0	210	1			1- 83- 8
34.059-1-3	Roberts, Charles	4,400	4,400	4,400	0	314	1			1- 83- 7
56.001-2-23	Roberts, Mark W.	5,200	5,200	5,200	0	910	1			1-101- 8
34.068-1-8.1	Robertson, Willie	55,000	16,700	55,000	0	210	1			1- 39- 5
33.004-2-3.22	Robinson, Irving F.	6,000	6,000	6,000	0	311	1			
54.034-1-23	Robinson, Joseph	82,000	11,500	82,000	0	210	W 1			1- 84- 2
45.003-2-2	Robinson, Kristle L.	30,000	15,100	30,000	0	270	1			1- 66- 3
25.004-1-1	Rockwood, David A.	109,000	59,100	109,000	0	240	1			1- 54- 8
66.001-1-9.11	Rodriguez, Gustavo F.	45,000	33,100	45,000	0	260	1			1- 32-14
66.001-1-9.12	Rodriguez, Raul T.	60,000	31,000	60,000	0	260	W 1			
43.002-2-9	Rodriguez, Rolando	13,600	13,600	13,600	0	910	1			1- 49- 3
43.001-4-13	Roi, Christopher Todd	57,000	15,600	57,000	0	210	1			1- 42-10
45.003-1-24.22	Rookey, Cortney F.	76,000	19,100	76,000	0	210	1			
44.002-2-11	Rose, Carl P.	30,000	9,500	30,000	0	270	1			1- 85- 1
54.002-2-8.1	Rose, Carl P.	38,200	38,200	38,200	0	322	1			1- 84-11.1
44.002-2-12	Rose, Carl P & Marilyn J	80,000	9,500	80,000	0	210	1			1- 85- 2
54.003-2-14.2	Rose, Rebecca	110,000	27,000	110,000	0	240	1			
43.004-2-6	Rose, Robert	130,000	72,000	130,000	0	112	1			1- 84-13
43.004-2-5	Rose, Robert J.	5,800	5,800	5,800	0	910	1			1- 24-14
43.004-2-18	Rose, Robert J.	32,000	32,000	32,000	0	910	1			1- 84-12
65.002-4-12.1	Rose, William C.	108,000	68,000	108,000	0	240	W 1			1- 84-15
65.002-4-12.3	Rose, William C.	9,000	9,000	9,000	0	910	W 1			
34.001-1-8	Ross, David A.	60,000	12,900	60,000	0	210	1			1- 66-14
34.003-1-7	Ross, William W.	72,000	28,500	72,000	0	240	1			1- 19-15

Parcel Id	Name	2015	2016		Res Pct	Prp Cls	O C	R S	T C	Account Nbr
		Total Av	Land Av	Total Av						
44.001-2-7	Rotonde, Albert R.	82,000	12,200	82,000	0	210		1		1- 8- 5
34.001-2-17	Rotonde, Robert L.	56,900	56,900	56,900	0	910		1		1- 85- 5
34.003-1-3	Rotonde, Robert L.	150,000	92,600	150,000	0	240		1		1- 85- 4
42.004-2-15	Rowe, Carl B. Jr.	98,000	15,300	98,000	0	270		1		1- 65-11
43.002-2-15.121	Rowe, Lyle C & Marsha A	18,000	4,700	18,000	0	910		1		
34.067-1-32	Roy, Randall	93,000	10,700	93,000	0	210		1		1- 8- 9
34.068-2-3	Ruben, Julie T.	62,000	7,900	62,000	0	210		1		1- 85- 3
44.001-2-9	Rubenberg, Laurel	67,000	16,300	67,000	0	210		1		1- 44- 2
34.076-1-17	Rufa, Edna M.	22,000	7,600	22,000	0	210		1		1- 85- 9
35.003-1-16	Rufa, Edna M.	16,000	11,100	16,000	0	270	W	1		1- 22- 3.2
34.076-4-3	Rufa, Edna May	40,000	7,700	40,000	0	220		1		1- 85-11
35.003-1-6.1	Rufa, Fernando	50,000	16,200	50,000	0	270	W	1		1- 85-10
35.003-1-14.1	Rufa, Fernando	2,000	2,000	2,000	0	311	W	1		
34.076-2-24	Rufa, Frank	50,000	7,300	50,000	0	210		1		1-112- 1
34.083-1-4	Rufa, Jason	86,000	12,900	86,000	0	210		1		1-105- 1.2
44.002-2-36	Rufa, Jason	6,700	6,700	6,700	0	322	W	1		1-105- 1.1
35.003-1-14.2	Rufa, Nathan P.	220,000	16,700	220,000	0	210	W	1		
34.067-3-3	Rufa, Thomas (Estate)	7,000	7,000	7,000	0	311		1		1- 85-12
34.003-3-14	Rushford, Marsha Ann	41,000	19,000	41,000	0	270		1		
66.002-1-6.3	Russell, Cody J.	97,000	20,600	98,000	0	240		1		
44.003-2-28	Russell, Dennis	70,000	9,000	70,000	0	210		1		1- 64-12
54.004-3-19	Russell, Ellen (Lu)	41,000	41,000	41,000	0	105		1		1- 86- 3
54.004-3-23.1	Russell, Gary	160,000	80,100	160,000	50	112		1		1- 86- 2
54.003-3-11.1	Russell, Gary W.	152,000	120,800	152,000	0	112		1		1- 82- 3.1
54.004-3-25	Russell, Gary W.	57,600	57,600	57,600	0	910		1		1- 99- 5.1
44.003-2-17	Russell, Jeffery	70,000	11,800	60,000	0	210		1		1-106- 2
66.002-1-6.1	Russell, Jeffery P.	30,000	30,000	30,000	0	910		1		1- 20- 2
54.001-2-10	Russell, Joseph	100,000	18,100	100,000	0	280		1		1- 9- 6
54.002-1-32.12	Russell, Joseph J.		500	500	0	314		1		
54.002-1-35	Russell, Joseph J.		100	100	0	314		1		
44.003-1-21.11	Russell, Judith Anne	110,000	21,700	110,000	0	271		1		
44.003-1-21.12	Russell, Malcolm F.	9,000	9,000	9,000	0	910		1		
54.058-1-20.11	Russell, Morris Lee	87,000	15,800	87,000	0	270		1		1- 86-11
65.004-2-7.2	Russell, Randy George	30,000	18,900	30,000	0	270		1		
* 54.002-1-32.1	Russell, Richard	58,600	58,600	58,600	0	910		1		1- 9- 7.1
54.002-1-32.11	Russell, Richard		58,600	58,600	0	910		1		1- 9- 7.1
54.001-2-25	Russell, Richard J.	42,000	16,100	42,000	0	270		1		

Parcel Id	Name	2015	2016		Res Pct	Prp Cls	O C	R S	T C	Account Nbr
		Total Av	Land Av	Total Av						
54.049-1-12	Russell, Richard J.	99,000	32,000	99,000	0	240	1			1- 14- 2
55.002-2-6	Russell, Sharalee K.	6,000	6,000	6,000	0	314	1			1- 20-15
54.058-1-20.12	Russell, Tammy	27,000	16,900	27,000	0	270	1			
54.041-2-2.21	Russell, Torey J.	145,000	15,500	145,000	0	210	W 1			1- 40-10.21
54.066-2-3	Rutkauskas, Brooke	70,000	10,500	70,000	0	210	W 1			1- 47-11
43.004-1-14	Rutley, Charles A.	10,400	10,400	10,400	0	910	1			1- 65- 7
43.004-1-15	Rutley, Charles A.	11,600	11,600	11,600	0	910	1			1- 50-12
43.004-2-22.1	Rutley, Charles A.	57,200	57,200	57,200	0	910	1			
54.002-1-33.111	Rutley, Charles A.	35,800	35,800	35,800	0	322	1			
54.002-2-28	Rutley, Charles A.	150,000	45,000	150,000	0	230	1			1-100-15.1
43.001-4-3.1	Ruvalcaba, Abraham C.	165,000	27,600	165,000	0	240	1			1- 53-15
43.001-4-2	Ruvalcaba, Barbara	110,000	41,300	110,000	0	220	1			1- 48- 3
44.003-1-15.2	Ryan, Larry D.	36,000	15,800	36,000	0	270	1			
45.001-1-24.11	Ryan, Larry D.	22,300	22,300	22,300	0	322	1			1- 98-15.11
45.001-1-24.2	Ryan, Larry D. Sr.	18,000	15,100	18,000	0	270	1			1- 98-15.2
56.002-1-6	Sadownick, Marina	18,300	18,300	18,300	0	910	1			1- 6-13.2
55.004-2-20	Sanford, Donald	5,000	5,000	5,000	0	320	1			
54.026-2-19	Sanfordville Cemetery	5,400	5,400	5,400	0	695	8			8-117- 4
54.003-2-11	Sapp, Keith	100,000	21,800	100,000	0	210	1			1- 18- 5
44.001-2-4.1	Satterley Revoc Living Trust	18,500	18,500	18,500	0	910	1			1- 87- 7
34.068-1-19	Sauvie, Steven	64,000	8,100	64,000	0	210	1			1- 70-15
54.003-2-9	Sawyer, Michael A.	49,000	10,700	49,000	0	210	1			1- 24-10
44.002-2-3	Scharf, Shirley	70,000	9,500	70,000	0	210	1			1- 87-10
43.002-1-21.2	Scheening, Stanley L.	2,200	2,200	2,200	0	910	1			
43.002-1-23	Scheening, Stanley L.	5,100	5,100	5,100	0	314	1			1- 69- 8.2
43.002-1-24	Scheening, Stanley L.	43,000	12,600	43,000	0	270	1			1- 69- 8.3
66.003-1-14.11	Schickling, Patricia	3,500	3,500	3,500	0	311	1			1- 14- 8
66.001-2-14.2	Scholtz, Barry	160,000	13,700	160,000	0	210	1			1- 37-12.2
66.001-2-14.112	Scholz, Barry Lee	4,200	4,200	4,200	0	314	1			
43.001-3-2	Schwartfigure, Patricia	47,000	15,100	47,000	0	210	1			1- 53-10
56.001-2-19	Scott, Frank	45,000	26,000	45,000	0	240	1			1- 27- 2
54.004-5-16.111	Scott, Richard L.	10,000	10,000	10,000	0	322	1			1- 99-7.111
54.004-5-4.12	Scott, Richard L.	95,000	19,000	95,000	0	210	1			
65.002-3-1	Scott, Robert	95,000	15,700	95,000	0	210	1			1- 88-13
54.004-5-14	Scott, Robert H.	37,000	15,000	37,000	0	210	1			1- 70- 5
54.004-5-16.31	Scott, Robert H.	7,000	7,000	7,000	0	314	1			
44.004-3-7	Scott, Robert M.	17,600	17,600	17,600	0	910	1			1- 88-15
Page Totals	Parcels		37	1,865,100	627,000	1,865,100				

Parcel Id	Name	2015	2016		Res Pct	Prp Cls	O C	R S	T C	Account Nbr
		Total Av	Land Av	Total Av						
44.004-1-7	Scott, Wilbur	15,100	15,100	15,100	0	910	1			1- 88- 8
54.049-1-22	Scovel, Joseph	64,000	9,200	64,000	0	210	1			1- 89- 1
43.001-4-15	Scovel, Joseph Paul	46,000	15,400	46,000	0	210	1			1-105-11
66.001-2-18	Scudder, Melissa	75,000	16,300	75,000	0	280	1			
66.001-2-14.12	Scudder, Melissa L & Etal	82,000	25,500	82,000	0	240	1			
66.001-2-11.2	Scudder, Rebecca Sue	139,000	19,000	139,000	0	210	1			
45.003-2-7	Searles, William F (Estate)	90,000	25,600	90,000	0	240	1			1-111-11
55.003-1-4	Seaver, Gary	16,000	16,000	16,000	0	105	1			1- 89- 5
55.003-2-1.11	Seaver, Gary	65,000	35,000	65,000	0	240	1			1- 89- 4
44.002-3-14	Seaver, Lyndon	38,000	38,000	38,000	0	910	W 1			1-105- 6
44.003-3-4.112	Seaway Timber Harvesting		11,600	11,600	0	910	1			
44.004-1-8	Seaway Timber Harvesting	19,800	19,800	19,800	0	910	1			1-105- 2
33.002-2-5	Seaway Timber Harvesting Inc	74,100	74,100	74,100	0	910	1			1- 88- 1
34.003-1-8	Seaway Timber Harvesting Inc	47,300	47,300	47,300	0	910	1			1- 87- 8
43.003-2-7	Seaway Timber Harvesting Inc	3,300	3,300	3,300	0	910	1			999-00-061
43.003-2-30	Seaway Timber Harvesting Inc	6,600	6,600	6,600	0	910	1			1-109- 6
44.001-2-4.3	Seaway Timber Harvesting Inc	39,400	39,400	39,400	0	910	1			
55.002-1-4	Seaway Timber Harvesting Inc	5,800	5,800	5,800	0	910	1			1- 61-10
55.002-1-26	Seaway Timber Harvesting Inc	5,800	5,800	5,800	0	910	1			1- 61- 9
56.001-2-12	Seaway Timber Harvesting, Inc	15,400	15,400	15,400	0	910	1			1- 11- 3.1
44.004-3-5	Seaway Timber Harvesting, Inc	4,000	4,000	4,000	0	910	1			1- 88- 9
34.001-1-37	Seguin, Rick	38,000	10,000	38,000	0	210	1			1- 47- 2
34.059-1-16	Seguin, Rick	35,000	9,400	35,000	0	210	1			1- 69-14
34.067-3-7	Seguin, Rick	27,000	7,800	27,000	0	210	1			1- 62- 2
34.076-2-14	Seguin, Rick	60,000	15,000	70,000	0	280	1			1- 47- 3
54.042-1-10	Seguin, Rick	37,000	12,500	37,000	0	210	1			1- 6-11
54.042-1-11	Seguin, Rick	4,000	8,000	33,000	0	210	W 1			1- 66-11
54.042-1-12	Seguin, Rick	7,000	7,000	7,000	0	311	1			1- 51-10
34.004-1-12	Seguin, Rick W.	8,000	3,800	8,000	0	312	1			1- 26-15
34.004-1-18	Seguin, Rick W.	20,000	5,200	20,000	0	210	1			1-102- 2
34.067-3-4	Seguin, Rick W.	35,500	17,300	35,500	0	210	1			1- 44-11
34.076-1-23.1	Seguin, Rick W.	90,000	9,800	90,000	0	210	1			1- 31-10
34.076-2-9.2	Seguin, Rick W.	3,500	3,500	3,500	0	442	1			1- 82- 5.2
34.076-2-10.1	Seguin, Rick W.	82,000	11,600	82,000	0	449	W 1			1-103- 6
34.076-2-11	Seguin, Rick W.	1,500	1,500	1,500	0	311	1			1- 34- 7
34.076-2-13	Seguin, Rick W.	34,000	15,100	34,000	0	271	1			1- 40- 2
44.002-1-19.12	Seguin, Rick W.	30,000	17,000	30,000	0	280	1			1- 64- 3.12
Page Totals	Parcels		37	1,364,100	602,700	1,414,700				

Parcel Id	Name	2015	2016		Res Pct	Prp Cls	O C	R S	T C	Account Nbr
		Total Av	Land Av	Total Av						
44.002-3-6.2	Seguin, Rick W.	19,000	11,400	19,000	0	270	1			
34.076-3-12.1	Seidel, Kathryn B.	69,000	10,400	69,000	0	210	1			1- 23- 8
44.003-2-31	Selleck, Diane	35,000	9,200	35,000	0	270	1			1- 11-11
34.059-1-13	Sequin, Rick	35,000	4,400	35,000	0	442	1			1- 52- 8
34.059-1-14	Sequin, Rick	2,500	2,500	2,500	0	314	1			
34.059-1-15	Sequin, Rick	38,000	8,000	38,000	0	433	1			1- 52- 7
34.059-2-2	Sequin, Rick	42,000	10,000	42,000	0	210	1			1- 11-12
34.067-3-8	Sequin, Rick	54,000	7,100	54,000	0	210	1			1- 49-14
43.004-1-7	Sessions, Gerald	6,400	6,400	6,400	0	910	1			1- 18- 3
43.001-2-23	Sessions, Gerald F.	3,000	3,000	3,000	0	910	1			
43.001-3-6.2	Sessions, Gerald F.	83,000	34,500	83,000	0	210	1			1- 39-12.2
43.001-3-6.12	Sessions, Gerald F.	3,000	3,000	3,000	0	910	1			
43.004-1-32.1	Sessions, Gerald F.	47,700	47,700	47,700	0	910	1			
43.001-3-7	Sessions, Gerald	1,600	1,600	1,600	0	910	1			9-999-120
43.001-2-15	Sessions, Harry	13,000	10,500	13,000	0	210	1			1- 18- 2
43.001-2-14	Sessions, Muriel (Estate)	45,000	15,100	45,000	0	210	1			1- 89-11
55.003-2-4.11	Sevey, Dale	85,000	27,200	85,000	0	240	1			1- 89-12
55.001-1-24	Sevick, Bruce H.	7,000	7,000	7,000	0	314	1			1- 88- 5.2
* 55.001-1-27	Sevick, Bruce H.	97,000	47,000	97,000	0	240	1			1- 95-10
55.001-1-27.1	Sevick, Bruce H.		46,000	96,000	0	240	1			1- 95-10
55.001-1-27.2	Sevick, Bruce H.		16,000	86,000	0	210	1			
34.076-2-27	Shantie, Casey D.	78,000	7,700	78,000	0	210	1			1- 20-14
44.003-2-24.2	Shantie, Julie A.	39,500	39,500	39,500	0	322	1			
44.003-2-36	Shantie, Julie A.	17,000	16,000	17,000	0	312	1			
43.001-3-4.11	Sharlow, Joseph L.	45,000	18,700	45,000	0	210	1			1- 95-11.1
55.002-1-22.1	Shatraw, Darrell (Lu)	84,000	33,900	84,000	0	271	1			1- 89-15
45.063-1-5	Shatraw, Deborah	72,000	15,400	72,000	0	270	1			
43.001-2-26	Shatraw, James E.	39,000	15,000	39,000	0	270	1			
54.004-3-16.2	Shatraw, Jeremy	3,000	3,000	3,000	0	314	1			
55.002-1-22.2	Shatraw, Rosa	47,000	22,500	47,000	0	270	1			
45.063-1-12	Shatraw, Travis U.	67,000	17,100	67,000	0	230	1			1- 95- 1.12
34.004-1-24	Shattuck, Linda K.	34,000	11,400	34,000	0	270	1			1- 67- 2
34.003-2-7	Sheehan, James	26,000	26,000	26,000	0	322	1			1- 37- 8.12
34.003-2-18	Sheehan, James	17,700	17,700	17,700	0	322	1			1- 37- 8.13
34.003-2-19	Sheehan, James	4,000	4,000	4,000	0	314	1			1-108-14
66.003-1-14.12	Sheehan, James	50,900	50,900	50,900	0	720	1			
66.003-1-15	Sheehan, James E.	3,000	3,000	3,000	0	910	1			1- 25- 7
Page Totals	Parcels		36	1,216,300	582,800	1,398,300				

Parcel Id	Name	2015	2016		Res Pct	Prp Cls	O C	R S	T C	Account Nbr
		Total Av	Land Av	Total Av						
66.003-1-16.1	Sheehan, James E.	11,400	11,400	11,400	0	322	1			1- 89-14
43.003-1-4.2	Sherman, Christopher	3,000	3,000	3,000	0	314	1			
43.003-1-4.12	Sherman, Christopher	5,500	5,500	5,500	0	910	1			
54.003-2-22	Sherman, Jesse A.	88,000	21,600	88,000	0	210	1			
54.034-1-20	Sherman, Manola	92,000	15,400	92,000	0	210	W 1			1- 57-12
54.003-2-24	Sherman, William II.	60,000	17,800	60,000	0	210	1			
54.001-2-19.111	Sherman, William C.	47,400	47,400	47,400	0	910	1			1- 90-11
54.004-1-1	Sherman, William C.	130,000	69,500	130,000	75	240	1			1- 90- 9.1
34.068-2-21	Shippee, William H.	88,000	15,000	88,000	0	210	W 1			1- 82- 6
66.001-2-15	Shmul, Ben	7,300	7,300	7,300	0	910	1			
65.001-3-3.1	Short, Barbara B.	145,000	88,100	145,000	0	240	1			1- 90-14
43.001-3-32	Shyne, Darrel R.	30,000	17,300	30,000	0	312	1			1- 39-12.1
55.001-1-21.2	Siebert, Arthur F.	2,300	2,300	2,300	0	910	1			
55.001-1-47	Siebert, Arthur F.	28,000	28,000	28,000	0	910	1			1- 88- 5.4
55.001-1-48	Siebert, Arthur F.	100,000	32,500	100,000	0	240	1			
54.001-1-17.2	Sieg, Bernard J.	39,000	16,500	39,000	0	270	1			1-38-9
44.001-5-5	Sieradski, Barney R.	9,700	9,700	9,700	0	320	1			
44.001-5-6	Sieradski, Deborah	6,000	5,500	6,000	0	312	1			1- 23-12 &
55.004-2-11.1	Simmons, Craig A.	89,000	29,800	99,000	0	240	1			1- 49-15
55.004-2-12.11	Simmons, Craig A.	32,600	32,600	32,600	0	910	1			1- 49- 8
54.004-5-1	Simmons, William	89,000	17,800	89,000	0	210	1			1- 91- 7
43.001-3-5	Simon, Edward I. Jr.	59,000	7,900	59,000	0	210	1			1-101-12
54.042-1-16.1	Simon, Edward I. Jr.	95,000	10,500	95,000	0	210	1			1- 73- 7
54.004-2-12	Simpson, James H.	125,000	50,100	125,000	0	240	1			1- 23-14
55.003-1-19	Simpson, James H.	31,200	31,200	31,200	0	910	1			1- 21- 1
34.001-2-4.1	Sinni, Ronald D.	2,000	2,000	2,000	0	314	1			1- 4-11
34.001-2-5	Sinni, Ronald D.	78,000	10,200	78,000	0	270	1			1- 4-14
555.020-31-1	SLIC Network Solutions Inc	53,542	0	51,848	0	836	5			
555.020-31-2	SLIC Network Solutions Inc	33,464	0	32,405	0	836	5			
555.020-31-3	SLIC Network Solutions Inc	194,088	0	187,947	0	836	5			
555.020-31-4	SLIC Network Solutions Inc	388,177	0	375,895	0	836	5			
43.003-3-3.2	Smelley, Tanya Lashombe	7,100	7,100	7,100	0	322	1			
43.001-4-23.2	Smith, Agnes R.	37,000	18,800	37,000	0	270	1			
56.001-2-6.1	Smith, Anna C (Lu)	59,000	15,900	59,000	0	210	1			1- 11- 5.1
56.001-2-14	Smith, Anna C (Lu)	27,600	27,600	27,600	0	910	1			1- 11- 4.1
44.001-2-4.2	Smith, Benjamin A.	125,000	28,100	125,000	0	240	1			
54.049-1-19	Smith, Candee L.	47,000	14,100	47,000	0	210	1			1- 68-11

Page Totals

Parcels

37

2,465,371

717,500

2,454,195

Parcel Id	Name	2015	2016		Res Pct	Prp Cls	O C	R S	T C	Account Nbr
		Total Av	Land Av	Total Av						
54.041-1-10	Smith, Colin Lee	62,000	9,300	62,000	0	210	1			1- 27- 4
43.003-1-18	Smith, Daphne	75,000	15,600	75,000	0	210	1			1- 86-10
33.002-2-7	Smith, Edward G. II.	15,000	15,000	15,000	0	910	1			1-106-14
33.002-2-8.112	Smith, Jack L.		500	500	0	314	1			
33.002-2-11	Smith, Jack L.	62,000	9,000	62,000	0	210	1			1- 76- 4
43.004-2-1.12	Smith, James J.	2,800	2,800	2,800	0	314	1			1-38-5.2
54.026-2-7	Smith, James J.	30,000	15,000	30,000	0	210	1			1- 38- 5.2
56.001-2-6.2	Smith, James S.	65,000	16,000	65,000	0	210	1			
43.003-1-23	Smith, Julie	67,000	28,300	67,000	0	240	1			1- 56- 1
44.003-2-16	Smith, Kenneth C.	89,000	12,300	89,000	0	210	1			1- 29- 2
43.001-4-14	Smith, Maxine L.	49,000	6,900	49,000	0	210	1			1- 19- 6
54.049-1-21.2	Smith, Peter L.	79,000	9,700	79,000	0	270	1			1- 2- 3.2
55.004-1-23	Smith, Roancy	55,000	11,600	55,000	0	210	1			1- 78- 7
66.002-1-8.1	Smith, Thomas L.	210,000	102,500	210,000	0	240	1			1- 81- 1.1
66.002-1-8.2	Smith, Thomas L.	10,700	10,700	10,700	0	105	1			
25.003-2-7	Smith-Weller, Nancy A.	36,000	16,800	36,000	0	270	1			1- 23- 6
44.002-2-31.1	Smith-Weller, Nancy A.	20,000	14,100	20,000	0	312	1			1-64-3 & 1-
54.001-2-22	Smutz, Mark	110,000	18,600	110,000	0	210	1			
54.002-6-1	Smutz, Mark	6,400	6,400	6,400	0	314	1			1- 2- 2
54.049-1-15	Smutz, Mark T.	90,000	13,600	90,000	0	484	1			1- 2- 1
65.002-4-14.12	Smutz, Travis M.	98,000	20,200	115,000	0	210	1			
54.058-2-17	Snell, Debra A.	78,000	15,200	78,000	0	210	1			
54.042-1-6	Snell, James	95,000	12,700	95,000	0	220	1			1- 54- 9
55.003-1-8.2	Snyder, David A.	38,000	17,900	38,000	0	270	1			
44.003-1-23.2	Snyder, Joseph R.	33,000	15,400	33,000	0	270	1			
34.068-1-18	Snyder, Lori	64,000	7,800	64,000	0	210	1			1- 47- 4
66.001-2-20	Snyder, Rodney	42,000	17,600	42,000	0	210	1			1-100- 4
33.004-2-4	Sochia, Howard J. Jr.	2,100	2,100	2,100	0	910	1			1-108-13
25.003-4-17	Sochia, Jane M (Lu)	48,000	4,700	48,000	0	210	1			1- 91-12
44.001-3-14	Soto, Joseph E.	28,800	28,800	28,800	0	322	1			1- 64- 4.2
44.002-1-18	Soto, Joseph E.	10,300	10,300	10,300	0	910	1			1-64-3 & 1-
66.003-1-17	Southville Cemetery	6,300	6,300	6,300	0	695	8			8-116-12
66.001-1-7.115	Southville Properties, Inc	22,000	21,300	22,000	0	312	1			
66.001-1-7.112	Southville Properties, Inc	11,900	11,900	11,900	0	910	1			
44.002-3-8.12	Sova, John L.	49,000	14,200	49,000	0	270	1			
44.002-3-8.13	Sova, John L.	25,000	13,900	25,000	0	270	1			
35.003-1-7.1	Sova, William J.	75,000	16,200	75,000	0	270	W 1			1- 14-12
Page Totals	Parcels		37	1,860,300		571,200		1,877,800		

Parcel Id	Name	2015	2016		Res Pct	Prp Cls	O C	R S	T C	Account Nbr
		Total Av	Land Av	Total Av						
54.066-1-5	Spencer, Jeremiah L.	64,000	15,200	64,000	0	210	1			1- 12- 1
55.004-2-24	Spiridakis, Donald Jr.	72,000	15,900	72,000	0	210	1			
56.003-1-2.1	Spiridakis, Veronica	220,000	93,500	220,000	0	280	1			1- 21-12
55.002-1-3	Sponenburg, Emma Queor	5,800	5,800	5,800	0	910	1			1- 79-11
43.004-1-20.21	Sprague, Kim L.	110,000	22,400	110,000	0	240	1			
54.002-1-31	Sprague, Kim L.	400	400	400	0	314	1			
43.001-2-30	St Denis, Angella J.	72,000	15,500	72,000	0	210	1			1- 10- 2.2
34.067-3-1	St Hilaire, Charles F.	30,000	13,400	30,000	0	210	1			1- 57- 3
34.004-1-14.2	St Hilaire, Travis	2,500	2,500	2,500	0	311	W 1			1-109-10.2
34.004-1-15	St Hilaire, Travis	39,000	8,700	39,000	0	210	W 1			1- 44- 9
56.001-2-17	St Lawrence Co Reforestation	30,333	30,333	30,333	0	942	1 R			1-115- 3
56.003-2-2	St Lawrence Co Reforestation	46,129	46,129	46,129	0	942	1 R			1-115- 5
65.002-4-3	St Lawrence Co Reforestation	43,282	43,282	43,282	0	942	1 R			1-115- 6
65.002-4-8	St Lawrence Co Reforestation	10,373	10,373	10,373	0	942	1 R			1-115- 7
66.002-1-11	St Lawrence Co Reforestation	18,651	18,651	18,651	0	942	1 R			1-115- 2
45.062-1-15	St Lawrence County	16,000	10,300	16,000	0	450	1 R			1- 94-12
44.001-5-3./1	St Lawrence County IDA	111,000	0	111,000	0	330	8			
555.012-31-1	St Lawrence County IDA	3,343,326	0	3,666,262	0	868	8			
680.000-9999-139.900/2883	St Lawrence County IDA	3,742,235	0	3,742,235	0	883	8			
34.004-6-4.12	St Lawrence Gas Co	2,000	2,000	2,000	0	314	6			
680.000-9999-139.900/1883	St Lawrence Gas Co	2,655	0	2,655	0	883	6			6-113-12
33.004-2-22	St Pierre, Mark	26,500	18,500	26,500	0	312	1			1- 56-15
33.004-2-23	St Pierre, Mark	26,000	26,000	26,000	0	120	1			1- 56-14
34.003-1-17	St Pierre, Mark	129,000	35,500	129,000	0	240	1			1- 56-12
34.003-1-16.2	St Pierre, Mark E.	13,000	13,000	13,000	0	910	1			1- 3- 7.2
44.001-3-2.111	St Pierre, Mark E	12,000	8,000	12,000	0	312	1			1- 1-14
56.001-2-7.1	St Pierre, Pierre	26,000	22,100	26,000	0	260	1			1- 11- 4.21
45.003-2-6	Stagliano, Michael V.	24,000	24,000	24,000	0	910	1			1-104- 5
54.004-2-3.1	Staires, Robert	145,000	84,000	145,000	0	240	1			1- 26- 6.2
54.002-2-27	Staires, Robert Jr.	145,000	20,600	145,000	0	240	1			
34.001-1-23.1	Stark, Boyden	86,000	10,700	86,000	0	210	1			
54.049-1-16	Stark, Brian L.	65,000	13,000	65,000	0	210	1			1- 40- 5
54.001-2-8.1	Stark, Patrick	95,000	28,000	95,000	0	240	1			1- 92- 3
54.041-1-1.2	Stark, Robert P.	110,000	11,900	110,000	0	210	1			1-40-7.2
54.004-1-23.12	Stark, Tessa M.	47,000	17,500	47,000	0	270	1			
45.003-4-13.12	Stauffer, Aaron	16,400	16,400	16,400	0	105	1			
45.003-4-13.22	Stauffer, Aaron		9,000	9,000	0	105	1			

Parcel Id	Name	2015	2016		Res Pct	Prp Cls	O C	R S	T C	Account Nbr
		Total Av	Land Av	Total Av						
45.003-4-14.1	Stauffer, Aaron	16,400	16,400	16,400	0	105	1			1-101-9
* 45.003-4-15.121	Stauffer, Aaron	550,000	390,000	550,000	0	112	1			
45.003-4-17.1	Stauffer, Aaron	51,700	51,700	51,700	0	321	1			1- 17- 1
* 45.003-4-23	Stauffer, Aaron	40,000	17,200	40,000	0	210	1			1-100-11
45.003-4-23.1	Stauffer, Aaron		1,000	1,000	0	105	1			1-100-11
45.003-4-24	Stauffer, Aaron		372,000	540,000	0	112	1			
56.002-1-4	Stauffer, Aaron	6,400	6,400	6,400	0	314	1			1- 32-12
65.002-4-12.2	Stearns, James A.	3,000	3,000	3,000	0	314	W 1			
44.004-2-6	Steenberg, Cynthia L.	20,000	8,000	20,000	0	270	W 1			1- 82- 9
54.026-2-3	Steinberg, Barry E.	5,100	5,100	5,100	0	322	1			1-100-15.3
54.026-2-4	Steinberg, Barry E.	93,000	15,000	93,000	0	210	1			1-100-14.2
43.003-1-16.2	Stephenson, Dennis Sr.	23,000	15,200	23,000	0	271	1			1- 37-14.2
43.001-3-9.2	Stephenson, Stanley	26,000	15,200	27,000	0	210	1			1-5-2.2
44.002-3-6.12	Sterling, Robert C.	70,000	25,700	70,000	0	120	1			
34.002-1-16	Steupert, Friedel	98,000	68,900	98,000	0	240	1			1-110-11
43.001-3-12.1	Stevens, Dale	60,000	9,700	60,000	0	210	1			1- 92- 5
43.001-3-12.2	Stevens, Dale	4,300	4,300	4,300	0	314	1			
43.002-1-38	Stevens, Dale	10,500	10,500	10,500	0	910	1			
43.002-2-14	Stevens, Dale	8,000	8,000	8,000	0	910	1			1- 73- 8
42.004-2-11	Stevenson, Laura J.	65,000	10,400	65,000	0	210	1			1- 63- 4
43.001-2-1.3	Stewart, Robert	14,600	14,600	14,600	0	105	1			
43.004-1-2	Stewart, Robert	10,600	10,600	10,600	0	910	1			1- 9-15
34.076-1-13	Stewart's Ice Cream Co Inc	4,000	4,000	4,000	0	330	1			1- 42- 1
34.076-1-14	Stewart's Ice Cream Co Inc	248,000	5,100	248,000	0	486	1			1- 41-15
34.076-1-16.1	Stewart's Ice Cream Co Inc	10,000	10,000	10,000	0	330	1			1- 41-11
33.004-2-12	Stickney, Carlton	70,000	34,000	70,000	85	240	1			1- 92-12
33.002-3-5	Stickney, Carlton E.	57,000	16,000	57,000	0	210	1			1- 92-14
33.002-3-21	Stickney, James	95,000	16,000	95,000	0	210	1			1- 93- 1.2
33.002-3-6.1	Stickney, James A.	4,300	4,300	4,300	0	323	1			1- 93- 1.1
33.002-3-7	Stickney, Russell E.	59,500	59,500	59,500	0	910	1			1- 92-11
33.002-3-10	Stickney, Russell Edward	98,000	15,100	98,000	0	210	1			1- 92-13
44.001-3-35	Stockholm Center Cemetery	5,000	5,000	5,000	0	695	8			8-117- 2
44.002-3-21.2	Stockholm Sand & Gravel, Inc	52,000	48,000	52,000	0	720	1			
44.004-2-1	Stockholm Sand & Gravel, Inc	27,900	27,900	27,900	0	105	W 1			1- 97- 9
45.063-1-6	Stone, Brian	85,000	16,400	85,000	0	210	1			1- 3- 5
66.002-1-3	Stone, David G.	3,000	3,000	3,000	0	314	1			1- 74-15
45.063-1-7.2	Stone, Joyce M.	200	200	200	0	311	1			

Parcel Id	Name	2015	2016		Res Pct	Prp Cls	O C	R S	T C	Account Nbr
		Total Av	Land Av	Total Av						
45.063-1-10	Stone, Joyce (Lu)	72,000	13,600	72,000	0	210	1			1-82-14.2
45.062-1-1	Stone, Laurie J.	27,000	9,200	27,000	0	270	1			1- 94- 9.11
54.003-3-12.1	Stone, Robert	106,000	48,000	106,000	0	270	1			1- 93- 2
54.003-3-12.2	Stone, Robert H. Jr.	52,000	16,800	52,000	0	270	1			
54.049-1-28	Stowe, Frances D.	70,000	11,500	70,000	0	210	1			1-98-8.3
56.001-2-16	Strack, David M.	14,000	14,000	14,000	0	910	1			1- 65-14
54.003-2-5.11	Strader, Rodney	170,000	49,000	170,000	75	240	1			1- 21- 7
54.004-1-33	Stretton, Sara E.	68,000	18,300	68,000	0	210	1			1-111- 6
54.004-1-21.1	Stretton, Sara & Amy	16,800	16,800	16,800	0	105	1			1- 26-11
54.058-1-22	Stretton, Sara & Amy	115,000	17,300	115,000	0	210	1			
55.002-3-6	Striper Management Corp	23,000	20,000	23,000	0	270	1			
55.002-3-15	Striper Management Corp	35,000	21,000	35,000	0	271	1			
55.002-3-23	Striper Management Corp	35,000	25,000	35,000	0	270	1			
45.062-1-9	Stuart, Mary Jo (Lu)	30,000	19,400	30,000	0	270	1			1- 81-12.3
54.002-5-6	Sullivan, Christopher R	11,000	11,000	11,000	0	311	1			
34.067-1-15	Sullivan, Gloria A.	90,000	11,100	90,000	0	210	1			1- 11-13
44.004-2-17	Sullivan, James E. Jr.	136,000	20,000	136,000	0	210	W 1			
44.002-2-13	Sullivan, William	100,000	15,000	100,000	0	210	1			1- 84-14
34.067-1-14.112	Sullivan, William P.	3,800	3,800	3,800	0	311	1			
55.002-2-1.2	Suriano, Angelo P.	70,000	39,500	70,000	0	240	1			
44.003-2-35.2	Susice, David J. Jr.	96,000	27,600	96,000	0	240	1			
25.004-1-3	Susice, Gale	95,000	65,900	95,000	0	240	1			1-104- 2
34.076-4-1.1	Susice, Karisa B.	65,000	8,000	65,000	50	425	1			1- 22- 2
44.002-2-24.1	Sutton, James P.	150,000	22,300	150,000	0	240	1			1- 13-11
44.001-3-22.1	Sutton, William H (LU)	143,000	58,900	143,000	0	210	1			1- 13-10.11
44.002-1-15	Swaney, Robert E.	9,800	9,800	9,800	0	910	1			1-64-3 & 1-
66.002-1-16	Swartzentruber, Henry J.	13,700	13,700	13,700	0	910	1			1- 80-14
66.002-1-19	Swartzentruber, Henry J.	90,000	65,500	90,000	0	112	1			1- 80-12
45.003-1-24.1	Sweeney, Arthur L.	11,000	11,000	11,000	0	910	1			1- 94-15
45.062-1-14	Sweeney, Arthur L.	153,000	16,000	156,000	0	210	1			1- 94- 6
45.003-4-20.11	Sweeney, Arthur	13,200	11,700	13,200	0	312	1			1- 95- 1.11
43.001-2-10	Sweeney, Christopher S.	90,000	15,100	90,000	0	210	1			1- 57-10
43.001-3-15	Swinyer, Francis J Sr(Estate)	50,000	10,900	50,000	0	210	1			1- 60-11
44.004-3-21	Tabor, Kimberly Snell	70,000	16,000	70,000	0	270	1			
44.004-3-22	Tabor, Kimberly Snell	2,000	2,000	2,000	0	314	1			
55.003-1-8.112	Tackitt, Monica L Converse	3,000	3,000	3,000	0	314	1			
34.001-1-5.2	Taillon, Lyette M.	85,000	20,000	85,000	0	240	1			

Parcel Id	Name	2015	2016		Res Pct	Prp Cls	O C	R S	T C	Account Nbr
		Total Av	Land Av	Total Av						
44.001-1-1.12	Talcott, Carl	15,500	15,500	15,500	0	910		1		
34.083-1-1	Tanner, Joan H (Lu)	86,000	11,200	86,000	0	210		1		1- 95- 7
44.004-3-14	Tansey, Beatrice	8,500	8,500	8,500	0	910		1		1- 95- 8
43.001-3-33	Tassie, Scott J.	165,000	29,600	165,000	0	240		1		
45.003-1-7.2	Taylor, Anita	28,000	15,000	28,000	0	270		1		
44.004-2-4.11	Taylor, James	115,000	42,400	115,000	0	240	W	1		1- 95-13
44.002-3-15	Taylor, Joey J.	2,500	2,500	2,500	0	314		1		1- 94-13
44.004-2-4.2	Taylor, Joey J.	50,000	3,500	50,000	0	210		1		
44.004-2-4.12	Taylor, Joey J.	6,000	4,000	6,000	0	312		1		
34.068-2-10	Ten Eyck, Alden M (LU)	76,000	15,100	76,000	0	210		1		1- 95-14
34.003-2-14.112	Ten Eyck, Thomas J.	165,000	17,200	165,000	0	210		1		
54.034-1-27.2	Terra Development, Inc	110,000	21,700	110,000	0	444		1		
54.034-1-28.1	Terra Development, Inc.	4,000	4,000	4,000	0	311		1		1- 53- 4
53.002-3-4	Terry, Jay	1,000	1,000	1,000	0	910		1		1- 7- 9
54.003-3-3	Tessier, Chad A.	97,000	11,500	97,000	0	210		1		1- 62- 4
34.059-1-19	Tessier, Gregory A.	57,000	11,300	57,000	0	210		1		1- 74- 9
44.002-3-11.1	Tessier, Gregory A.	6,700	6,700	6,700	0	314		1		1- 48- 1
44.002-3-11.2	Tessier, Gregory A.	90,000	20,600	90,000	0	210		1		
44.002-3-31	Tessier, Gregory A.	8,700	8,700	8,700	0	910		1		
33.004-2-3.12	Tharrett, Brian & Donna	500	500	500	0	311		1		
34.003-3-13	Thayer, Ashley M.	27,400	27,400	27,400	0	322		1		1-101-15
34.004-2-22.1	Thayer, Randy G.	139,000	37,300	139,000	0	240		1		1- 84- 6
55.004-1-2	Thew, Spencer F.	50,400	50,400	50,400	0	910		1		1-102- 5
66.002-1-9	Thew, Spencer F.	152,000	110,000	152,000	0	280		1		1-102- 6
66.002-1-10	Thew, Spencer F.	22,400	22,400	22,400	0	910		1		1-102- 3
45.063-1-9	Thomas, Charles	30,000	14,000	30,000	0	270		1		1- 82-14.2
65.002-4-7.12	Thomas, Eric S.	250,000	90,700	250,000	0	240		1		
65.004-2-14.111	Thomas, Gary M (LU)	110,000	45,900	110,000	0	240		1		1- 96- 3
65.002-4-5.3	Thomas, Gerald M.	12,000	5,200	12,000	0	312		1		
65.002-4-7.2	Thomas, Gerald M.	90,000	15,200	90,000	0	210		1		1- 6- 2.2
65.004-3-1	Thomas, Gerald M.	38,400	38,400	38,400	0	910		1		1- 96- 4
65.004-3-2	Thomas, Gerald M.	9,600	9,600	9,600	0	910		1		1- 96- 4 PT
65.004-3-4.11	Thomas, Gerald M.	49,000	49,000	49,000	0	910		1		1- 80- 5
65.004-3-4.12	Thomas, Gerald M (Lu)	115,000	53,500	115,000	0	240		1		
34.083-2-5	Thomas, Katherine M (Lu)	82,000	15,000	82,000	0	210	W	1		1- 96- 5
65.004-2-15.1	Thomas, Kurtis E.	177,000	17,000	177,000	0	210		1		1- 96- 7.2
34.068-1-20	Thomas, Merideth J.	59,000	6,500	59,000	0	210		1		1- 69- 7

Parcel Id	Name	2015	2016		Res Pct	Prp Cts	O C	R S	T C	Account Nbr
		Total Av	Land Av	Total Av						
65.004-2-14.112	Thomas, Robert J.	83,000	16,900	83,000	0	210	1			
65.004-2-11	Thomas, Stephen K.	110,000	18,400	110,000	0	210	1			1-109-14.2
65.002-4-5.112	Thomas, Steven	4,000	4,000	4,000	0	314	1			
65.002-4-27	Thomas, Steven K.	1,000	1,000	1,000	0	314	1			
34.001-1-36	Thompson, Abbey (LC)	60,000	10,800	60,000	0	210	1			1- 63- 8
45.063-1-16	Thompson, Bernard	60,000	13,900	60,000	0	210	1			1- 83- 1
44.004-2-2.12	Thompson, Bernard R.	2,000	2,000	2,000	0	314	W 1			
66.001-1-5	Thompson, Bruce C.	46,400	46,400	46,400	0	910	1			1- 97- 1
66.001-1-7.132	Thompson, Bruce C.	13,900	13,900	16,900	0	312	1			
66.001-1-9.2	Thompson, Bruce C.	8,100	8,100	8,100	0	910	1			
66.003-1-16.2	Thompson, Bruce C.	95,000	18,900	95,000	0	210	1			1-90-14
55.003-2-19	Thompson, Carl	1,500	1,500	1,500	0	314	1			1- 96- 9
55.003-2-20.11	Thompson, Carl R (LU)	31,400	31,400	31,400	0	105	1			1- 97- 4
55.003-2-20.12	Thompson, Carl R (LU)	5,600	5,600	5,600	0	105	1			
66.001-1-15	Thompson, Carl R (LU)	68,000	18,000	68,000	0	210	1			
34.004-2-2.2	Thompson, Dale S.	99,000	15,700	99,000	0	210	1			
34.004-2-3.1	Thompson, Dale S.	63,000	48,000	63,000	0	240	1			1- 15-15
34.004-2-2.12	Thompson, Dale S.	38,700	38,700	38,700	0	105	1			
65.004-3-3	Thompson, Darell	8,600	8,600	8,600	0	910	1			1- 96-15
65.004-3-9	Thompson, Darell	17,300	17,300	17,300	0	910	1			1- 46- 2
34.083-3-6	Thompson, David	92,000	15,400	92,000	0	210	1			1-106-13
55.003-1-5.1	Thompson, George	93,300	93,300	93,300	0	105	1			1- 97- 3
55.003-2-9	Thompson, George	72,000	52,200	72,000	0	270	1			1- 96-11
55.003-2-10.11	Thompson, George	14,800	14,800	14,800	0	105	1			1- 96-10
55.003-2-10.13	Thompson, George D.	1,700	1,700	1,700	0	105	1			
55.003-2-1.12	Thompson, George	21,800	21,800	21,800	0	910	1			
34.067-1-22	Thompson, James	63,000	8,400	63,000	0	210	1			1- 96-13
54.033-1-1	Thompson, Kevin	22,000	15,300	22,000	0	270	1			
54.033-1-5	Thompson, Kevin	22,000	11,100	22,000	0	270	1			1- 40- 8.23
34.004-2-2.11	Thompson, Kevin E.	110,000	45,000	110,000	0	240	1			1- 97- 5
66.001-1-11	Thompson, Kevin E.	13,500	13,500	13,500	0	910	1			1- 52- 4
54.003-3-13	Thompson, Kevin K.	42,000	15,200	42,000	0	270	1			1-111- 8
54.033-1-6	Thompson, Kevin K.	27,000	11,400	27,000	0	270	1			1- 40- 8 PT
43.002-2-10	Thompson, Kevin R.	3,000	3,000	3,000	0	910	1			1- 30- 2
43.002-2-11.1	Thompson, Kevin R.	135,000	20,900	125,000	0	240	1			1- 69- 6.1
43.002-2-12	Thompson, Kevin R.	5,900	5,900	5,900	0	971	1			1- 60- 3
43.002-2-13	Thompson, Kevin R.	500	500	500	0	971	1			1- 49- 2
Page Totals	Parcels		37	1,556,000	688,500	1,549,000				

Parcel Id	Name	2015	2016		Res Pct	Prp Cls	O C	R S	T C	Account Nbr
		Total Av	Land Av	Total Av						
34.076-2-3	Thompson, Leland	76,000	7,600	76,000	0	210	1			1- 96-14
55.003-2-10.12	Thompson, Linda J.	65,000	15,600	65,000	0	210	1			
43.002-2-8.2	Thompson, Luke		37,000	82,000	0	240	1			
34.068-2-35	Thompson, Nichole	69,000	7,200	69,000	0	210	1			1- 66- 5
45.003-1-26.2	Thompson, Roy	56,000	21,600	56,000	0	210	1			1-93-14
55.003-2-20.2	Thompson, Russell K.	13,000	8,000	13,000	0	312	1			
66.001-1-4	Thompson, Russell K.	16,200	16,200	16,200	0	910	1			1- 97- 2
54.004-2-20	Thompson, Scott A.	180,000	26,200	180,000	0	240	1			1- 3-11.12
54.003-3-11.2	Thompson, Sharon	34,000	10,900	34,000	0	270	1			1- 82- 3.2
55.003-2-10.2	Thompson, Steven D.	84,000	15,500	84,000	0	210	1			
555.007-31-1	Time Warner - North Region	86,009	0	84,857	0	835	5			5-114-12
555.007-31-2	Time Warner - North Region	42,363	0	41,795	0	835	5			555.007-312
43.001-3-13	Tissaw, Michael A.	65,000	15,600	65,000	0	210	1			1- 53- 9
43.003-2-37	Titus, Ryan Michael	5,700	5,700	5,700	0	314	1			
43.003-2-39	Titus, Ryan Michael	145,000	16,200	145,000	0	210	1			
43.003-2-38	Titus, Ryan Michael	9,800	9,800	9,800	0	322	1			1- 55- 9
43.002-1-10.4	Todd, David & Cecile	1,700	1,700	1,700	0	910	1			1- 99- 2.4
43.002-1-8.11	Todd, Linda	85,000	53,000	85,000	0	240	1			1- 97-13
43.002-2-15.11	Todd, Lowell	17,000	17,000	17,000	0	910	1			1- 97-15.1
43.002-2-17.1	Todd, Lowell	4,000	4,000	4,000	0	910	1			1- 67- 4
43.002-2-1.2	Todd, Lowell H.	30,000	26,000	30,000	0	910	1			
43.001-2-8	Todd, Thomas	170,000	24,300	170,000	0	240	1			1- 97-15
43.002-1-3	Todd, Thomas	56,000	56,000	56,000	0	910	1			1-112- 3. 2
43.001-3-10	Todd, Thomas H.	500	500	500	0	314	1			1- 72- 3
43.001-3-11	Todd, Thomas H.	700	700	700	0	314	1			1- 5- 8
54.002-2-4.1	Toland, Ray B.	180,000	15,600	180,000	0	210	1			1- 82-11.11
34.067-3-5	Toomey, Kevin R.	65,000	16,500	65,000	0	210	1			1- 66-13
34.001-2-11.11	Toomey, Kimberly	32,000	10,600	32,000	0	270	1			1- 75-11.1
44.002-2-18	Toth, Stephen F (Estate)	65,000	12,100	65,000	0	210	1			1- 74- 4
44.004-1-6	Town, Of Stockholm	19,700	19,700	19,700	0	910	8			8-118- 3
680.000-9999-127.480/1881	Town Of Massena	101,427	0	101,427	0	884	6			6-113- 5.42
53.002-3-1	Town Of Potsdam	19,400	19,400	19,400	0	910	1			9-999-1-140
34.003-3-9	Town of Stockholm	18,200	18,200	18,200	0	323	8			6-113-10
34.004-4-11.2	Town of Stockholm	2,600	2,600	2,600	0	330	8			
34.004-6-4.3	Town of Stockholm	13,000	13,000	13,000	0	311	8			
34.075-1-4	Town Of Stockholm	265,900	10,600	265,900	0	652	8			8-116- 2
34.076-1-23.2	Town of Stockholm	2,800	2,800	2,800	0	330	8			

Parcel Id	Name	2015	2016		Res Pct	Prp Cls	O C	R S	T C	Account Nbr
		Total Av	Land Av	Total Av						
34.076-3-9.2	Town Of Stockholm	1,000	1,000	1,000	0	853		8		
34.083-3-17	Town of Stockholm	3,000	3,000	3,000	0	311		8		1- 27- 7
43.001-3-21	Town Of Stockholm	11,100	11,100	11,100	0	323		8		6-113-10
43.001-4-24	Town Of Stockholm	10,300	10,300	10,300	0	323		8		6-113-10
43.002-1-27	Town Of Stockholm	24,500	24,500	24,500	0	330		8		6-113-10
44.002-2-9	Town Of Stockholm	2,200	2,200	2,200	0	910		8		9-999-0-160
44.003-2-12.1	Town Of Stockholm	375,000	17,200	375,000	0	651		8		8-118- 2
44.003-2-13.1	Town Of Stockholm	3,300	3,300	3,300	0	314		8		1- 75- 4
55.002-2-24	Town Of Stockholm	4,200	4,200	4,200	0	310		8		
66.003-1-26	Town Of Stockholm	9,500	9,500	9,500	0	910		8		
54.001-2-6.121	Towne, Cory J.	155,000	17,400	155,000	0	210		1		
43.004-2-22.2	Tracy, Christopher W.	180,000	17,500	180,000	0	210		1		
54.004-1-2.111	Tracy, Darrell W.	25,000	21,600	21,600	0	311		1		1-98-8.11
54.004-1-3	Tracy, Darrell W.	13,300	13,300	13,300	0	322		1		
54.004-1-6	Tracy, Darrell W.	86,000	9,700	86,000	0	210		1		1- 98- 4
54.002-5-10.2	Tracy, Darren C.	6,000	6,000	6,000	0	311		1		
54.058-2-15	Tracy, Darren C.	16,000	10,700	16,000	0	652	W	1		1- 98- 6
54.058-2-16	Tracy, Darren C.	1,500	1,500	1,500	0	311		1		
54.066-2-24	Tracy, Darren C.	700	700	700	0	314		1		
54.002-5-23	Tracy, Duane	75,000	16,800	75,000	0	210		1		1- 98- 8.2
54.004-1-2.112	Tracy, Duane	5,000	3,000	5,000	0	312		1		
54.002-5-10.1	Tracy, Duane R.	10,000	10,000	10,000	0	311		1		1- 98- 7
34.067-1-27	Tracy, Katie A.	90,000	7,700	90,000	0	210		1		1- 57- 6
54.002-5-10.3	Tracy, Nicole A.	95,000	16,000	95,000	0	240		1		
54.049-1-24.11	Travis, Todd C.	78,000	15,100	78,000	0	270		1		1- 1-12.1
55.003-1-9	Tremblay, Martin L.	125,000	47,800	125,000	0	240		1		1- 89- 3
43.001-4-3.2	Trimboli, Thomas M.	195,000	55,000	195,000	0	240		1		
65.004-2-31	Trimm, Betty	16,700	16,700	16,700	0	910		1		1- 98-10
56.003-1-3.1	Trimm, John	5,000	5,000	5,000	0	314		1		1- 57-11
56.003-1-3.2	Trimm, John	75,000	10,800	75,000	0	210		1		
54.026-2-8	Trimm, Phillip	96,000	11,400	96,000	0	210		1		1- 43- 2
56.003-1-10	Trimm, Sterling	2,500	2,500	2,500	0	314		1		
65.004-2-34.4	Trippany, Thomas C.	6,000	6,000	6,000	0	314		1		
34.076-2-18	Trotter, Margarita	56,000	11,300	56,000	0	210	W	1		1- 58- 8
54.034-1-31	Trybula, Jan	95,000	14,700	95,000	0	220		1		
43.003-2-16	Tucker, Richard E.	5,000	5,000	5,000	0	314		1		1- 21-14
45.001-1-12.2	Tucker, Richard E.	60,000	15,000	60,000	0	210		1		1-98-13.2
Page Totals	Parcels		37	2,017,800	454,500	2,014,400				

Parcel Id	Name	2015	2016		Res Pct	Prp Cls	O C	R S	T C	Account Nbr
		Total Av	Land Av	Total Av						
43.003-2-15.112	Tucker, Richard E. Jr.	44,000	15,100	44,000	0	270	1			
65.004-2-34.12	Twiss, Michael R.	25,200	25,200	25,200	0	322	W 1			
44.003-1-29	Tynon, Thomas J.	35,000	10,400	35,000	0	270	1			1- 74- 7.2
44.003-1-30	Tynon, Thomas J.	7,000	7,000	7,000	0	321	1			1- 74- 7.12
43.003-2-12.112	Tyo, Jodie	6,100	6,100	6,100	0	314	1			
43.003-2-28.1	Tyson, Jon R.	105,000	53,300	105,000	63	240	1			1- 19-11
43.003-1-24.22	Upton, Thomas W.	78,000	18,300	78,000	0	270	1			
34.076-3-8	US Bank Trust, NA	62,000	9,300	62,000	0	210	1			1- 10-13
34.001-1-19.2	Valdez, Victor A. III.	170,000	32,800	170,000	0	240	1			
44.002-1-25	Valentine, Francis	10,000	10,000	10,000	0	322	1			1- 64- 4.7
25.003-2-9.2	Valentine, Jose	2,000	2,000	2,000	0	314	1			
25.003-2-8	Valentine, Jose R.	165,000	23,000	165,000	0	280	1			1-103-12
25.003-4-8.12	Vallance, Chad E.	90,000	3,900	90,000	0	210	1			
66.002-1-5.12	VanElls, Joseph (LC)	1,500	1,500	1,500	0	314	1			
34.004-6-53	Vangeli, Frank & Etal	6,800	6,800	6,800	0	323	1			
34.004-6-52	Vangeli, Frank J (Lu)	49,900	49,900	49,900	0	105	1			1- 17- 3
54.049-1-5	Vanleuven, Richard	98,000	12,400	98,000	0	210	1			1- 99-13
54.004-1-31	Varney, Lawrence G (Lu)	105,000	14,600	105,000	0	210	1			1- 99-15
44.002-2-22	Vavra, Gordon A.	86,000	14,400	86,000	0	210	1			1-118- 9
555.008-31-1	Verizon New York Inc	17,683	0	15,092	0	866	5			5-114- 1. 1
555.008-31-2	Verizon New York Inc	10,296	0	8,788	0	866	5			5-114- 1. 2
555.008-31-3	Verizon New York Inc	64,912	0	55,400	0	866	5			5-114- 1. 3
555.008-31-4	Verizon New York Inc	130,943	0	111,755	0	866	5			5-114- 1. 4
680.000-9999-631.900/1881	Verizon New York Inc	144,360	0	144,360	0	836	6			6-113- 1. 4
680.000-9999-631.900/1882	Verizon New York Inc	73,447	0	73,447	0	836	6			6-113- 1. 2
680.000-9999-631.900/1883	Verizon New York Inc	25,326	0	25,326	0	836	6			6-113- 1. 3
680.000-9999-631.900/1884	Verizon New York Inc	10,131	0	10,131	0	836	6			6-113- 1. 1
44.002-3-9./1	Verizon Wireless	230,000	0	230,000	0	837	6			
54.002-1-17.111/1	Verizon Wireless	230,000	0	230,000	0	837	6			
66.001-1-14.1/1	Verizon Wireless	230,000	0	230,000	0	837	6			
54.058-1-23	Verrill, James T.	1,000	1,000	1,000	0	311	1			
43.001-3-27.1	Vezina, Louis B (Lu)	53,000	24,800	53,000	0	240	1			1- 73- 6
43.001-3-27.2	Vezina, Robert L.	82,000	13,600	82,000	0	270	1			
54.066-2-23.1	Vice, Henry	48,000	15,900	48,000	0	210	1			1- 86- 6
34.075-1-6	Victory Baptist Church	225,600	8,200	225,600	0	620	8			8-118- 8
34.076-3-2	Victory Baptist Church Trust	49,600	5,600	49,600	0	210	8			1- 6- 8
25.003-4-6	Vielhauer, Adrian	100,000	23,800	100,000	0	210	1			1- 90-15

Page Totals

Parcels

37

2,872,798

408,900

2,839,999

Parcel Id	Name	2015	2016		Res Pct	Prp Cls	O C	R S	T C	Account Nbr
		Total Av	Land Av	Total Av						
54.002-5-9	Vieths, Edward	9,000	9,000	9,000	0	314	W	1		
54.002-2-18	Village Of Potsdam	5,600	5,600	5,600	0	844		8		8-118-10-00
34.076-1-6	Villnave, Richard E.	57,000	12,200	57,000	0	270		1		1- 99-11
35.003-1-8	Visalli, Sonja	45,000	16,300	45,000	0	270	W	1		1-100- 3
44.002-2-15.11	Vitale, Joseph	28,000	12,500	28,000	0	240	W	1		1-106- 5
65.002-1-7.111	Vivlamore, Cindy J.	75,000	45,000	75,000	0	240		1		1- 17- 8
65.002-1-7.114	Vivlamore, Cindy J.	30,000	15,000	30,000	0	113	W	1		
54.003-3-4	Vollmer, Timothy A.	110,000	15,000	110,000	0	280		1		1- 62- 3
43.003-2-23	Volz, Robert E.	3,500	3,500	3,500	0	314		1		1- 19-10
43.003-2-24	Volz, Robert E.	70,000	10,500	70,000	0	210		1		1- 19-12
43.003-2-26	Volz, Robert E.	29,800	29,800	29,800	0	910		1		1- 5-11.12
33.004-2-2	Voss, Jane B.	3,000	3,000	3,000	0	314		1		1- 60- 4
34.068-2-36	W B Goodnow Agency, Inc	50,000	7,100	50,000	0	484		1		1- 39- 3.1
34.059-2-7	Wagstaff, Allen L. Jr.	50,000	15,000	50,000	0	270		1		1-107- 5
43.001-2-19	Wahl, Wilburt P. Jr.	2,000	2,000	2,000	0	910		1		
43.001-3-14	Waite, Bradley M.	55,000	15,900	55,000	0	220		1		1-101- 1
65.004-2-5.12	Waite, Koreena M.	46,000	24,000	46,000	0	270		1		
34.001-2-12	Waite, William J & David A	4,000	1,000	4,000	0	312		1		1- 92-15
34.001-2-16.2	Waite, William J & David A	49,500	49,500	49,500	0	323		1		1-28-3.2
43.004-2-13	Wakefield, Dana	12,000	12,000	12,000	0	322		1		1- 33- 8
43.004-1-8.11	Wakefield, Dana W.	63,000	17,700	63,000	95	210		1		1-111- 4.1
43.004-2-14	Wakefield, Dana W.	6,000	6,000	6,000	0	322		1		1- 67- 7
34.001-2-19	Walker, Edmund J.	110,000	41,200	110,000	0	411		1		1- 20- 5
44.002-2-4.1	Walker, Edmund J.	95,000	36,800	95,000	0	220		1		1- 29-14.1
54.033-1-2	Walrath, Joshua A.	90,000	15,300	90,000	0	270		1		1- 40- 9.2
55.002-1-18.12	Ward, Kathy L.	44,500	30,100	44,500	0	270		1		
34.004-6-3	Ware, Cary A.	127,000	41,600	127,000	85	240		1		1- 41- 4
34.004-6-4.11	Ware, Cary A.	11,100	11,100	11,100	0	321		1		1- 41- 3
34.004-6-39	Ware, Cary A.	14,500	14,500	14,500	0	910		1		1- 41- 2.1
44.001-3-34	Washington, William Jr.	92,000	30,700	92,000	0	240		1		1- 90-13.1
55.004-1-16	Wason, Henry A. Jr.	125,000	69,700	132,000	0	210		1		1-102- 4
66.003-1-12	Watson, Richard	80,000	18,400	80,000	0	210		1		1-102- 8
66.003-1-18.111	Watson, Richard W.	39,300	39,300	39,300	0	910		1		1-102- 7.1
34.083-3-7	Weaver, Elizabeth	77,000	10,100	77,000	0	210		1		1- 82- 7
54.002-2-16	Weaver, Roy	41,000	17,700	41,000	0	280		1		1- 3- 9
34.068-2-25	Webb, Erma M (Lu)	88,000	8,400	88,000	0	210	W	1		1-102- 9
65.004-2-24.21	Weber, David J.	90,000	23,500	90,000	0	240		1		1- 92- 1.2

Parcel Id	Name	2015	2016		Res Pct	Prp Cls	O C	R S	T C	Account Nbr
		Total Av	Land Av	Total Av						
43.003-1-2	Webster, Jane Francher (Lu)	175,000	56,000	175,000	0	240	1			1- 48- 4
34.003-2-14.12	Weegar, Richard E.	78,000	15,400	78,000	0	210	1			
34.003-2-32	Weegar, Richard E.	4,000	4,000	4,000	0	314	1			
44.003-2-24.11	Weegar, Ronald J.	49,000	27,400	49,000	0	270	1			1- 58- 4
34.004-2-26.12	Weeger, Richard E.		26,000	26,000	0	910	1			
55.003-2-14	Welch-Vogt, Mollie M.	82,000	19,900	82,000	0	210	1			1- 75- 1
44.004-3-8	Weller, Kevin (Estate)	7,600	7,600	7,600	0	910	1			1-105- 5
43.002-1-18	Weller, Kevin J (Estate)	142,000	11,400	142,000	0	210	1			1- 13- 8
54.074-1-3	Weller, Ruth	24,000	9,600	24,000	0	270	1			1-103- 1
34.083-3-8	Weller, Terry	40,000	8,800	40,000	0	210	1			1-112- 5
44.003-1-31	Wells, James & Etal	5,200	5,200	5,200	0	314	1			1-105-9
33.004-2-8.12	Wells, Mark E (LC)	33,000	15,600	33,000	0	210	1			
43.003-2-18	Wells, Stephen J (LC)	30,000	16,600	30,000	0	270	1			1- 53- 3
54.058-3-6	West Stockholm Cemetery	7,000	7,000	7,000	0	695	8			8-116-13
54.026-2-17	West Stockholm Fire Dept	6,700	6,700	6,700	0	314	8			
54.034-1-29	West Stockholm Fire Dept	9,600	9,600	9,600	0	323	8			1-100-15.12
54.042-1-29	West Stockholm Fire Dept	1,000	300	1,000	0	662	8			
54.049-1-17	West Stockholm Fire Dept	2,300	2,300	2,300	0	311	8			
54.049-1-27	West Stockholm Fire Dept	415,500	15,000	415,500	0	662	8			1-98-8.2
33.002-3-12	Wesylean Methodist	42,000	11,200	42,000	0	210	1			8-117- 8
33.004-2-14	Wesylean Methodist Church	135,200	16,400	135,200	0	620	8			8-118-7
33.004-2-15	Wesylean Methodist Church	69,300	15,000	69,300	0	615	8			8-118-11
43.003-1-6.22	Whalen, Mary L.	76,000	15,200	76,000	0	210	1			
44.001-5-1.2	Whalen, Matthew	33,000	5,000	9,000	0	210	1			
44.001-5-3	Whalen, Matthew	39,000	18,800	39,000	0	283	1			1- 23-10.12
54.041-1-11	White, Carolyn M.	82,000	15,200	82,000	0	210	W 1			1- 2- 4
34.004-1-7.111	White, Christopher C.	13,000	10,000	13,000	0	312	1			1-103- 9
35.003-7-1	White, Christopher C.	3,000	3,000	3,000	0	314	1			
34.004-6-20.22	White, Dennis M. Jr.	47,000	15,400	47,000	0	210	1			
54.066-2-4	White, Donald N. Jr.	65,000	10,000	58,000	0	210	W 1			1-103-11
43.004-1-28.11	White, Donald N Sr (Estate)	40,000	33,800	40,000	0	240	1			
34.001-1-5.1	White, Jodi A.	50,000	20,000	50,000	0	280	1			1- 37- 4
54.002-2-6.2	White, John P. III.	90,000	13,400	90,000	0	220	1			
54.002-2-6.3	White, John P. III.	80,000	15,900	130,000	0	210	1			
54.034-1-12.1	White, John P. III.	82,000	12,600	82,000	0	220	1			1- 68-10
54.034-1-12.2	White, John P. III.	88,000	9,400	88,000	0	220	1			
54.034-1-14	White, John P. III.	77,000	12,800	77,000	0	220	1			1- 13-14

Parcel Id	Name	2015	2016	Res Pct	Prp Cls	O C	R S	T C	Account Nbr
		Total Av	Land Av						
54.002-2-6.1	White, John P. Jr.	85,000	46,800	0	240	W	1		1-104- 1
54.034-1-13	White, John P Jr (LU)	85,000	9,300	0	210		1		1-103-14
25.003-2-11	White, Kenny R.	69,000	16,100	0	210		1		1- 12- 5
54.004-2-16.42	White, Matthew P.	140,000	15,800	0	210		1		
65.002-4-2	White, Matthew & Lori	35,800	35,800	0	105		1		1- 81- 9
54.002-2-7.2	White, Michael G.	94,000	16,100	0	210		1		
54.002-2-7.11	White, Michael G.	7,400	7,400	0	311		1		
43.002-1-8.12	White, Michelle K.	50,000	19,200	0	210		1		
43.001-3-31	White, Nelson E.	1,000	1,000	0	910		1		
54.004-3-22.1	White, Peter	32,000	9,200	0	270		1 R		1- 34- 9
44.003-1-9.1	White, Raymond	90,000	34,100	0	240		1		1-104- 7
34.068-2-2	Whitney, Harold P Sr (LU)	57,000	8,200	0	210		1		1- 91-14
54.004-2-9	Whitton, Philip Sr.	75,000	23,900	0	270		1		1-104-12
45.001-1-16	Whyland, Jane M.	10,900	10,900	0	910		1		1- 7- 6
45.001-1-17	Whyland, Jane M.	11,500	11,500	0	910		1		1- 10- 7
45.001-1-18	Whyland, Jane M.	30,000	25,600	0	910		1		1-101-10
34.067-1-11	Wilbur, Geoffrey	68,000	14,700	0	210		1		1- 36- 3
65.004-2-34.3	Wilkes, James J.	250,000	25,100	0	240		1		
66.001-2-11.3	Williams, Becky Scudder (LU)	12,700	12,700	0	910		1		
44.002-2-14	Williams, John R. Sr.	40,000	15,000	0	210	W	1		1- 95-15
34.083-2-3	Williams, Keith	90,000	16,300	0	210		1		1-106- 1
34.076-2-15	Williams, Richard	1,300	1,300	0	311		1		1- 75- 7
34.076-2-17	Williams, Richard A.	75,000	15,200	0	210	W	1		1-108- 7
34.076-2-30	Williams, Richard A.	3,500	3,500	0	311	W	1		1- 20-11
54.001-1-2.111	Williams, Scott E.	152,000	38,800	0	240		1		1- 76- 5
54.049-1-10	Williams, Wayne	87,000	9,500	0	210		1		1- 14-14
54.049-1-7	Williams, Wayne G.	160,000	12,500	0	411		1		1- 79- 4
34.083-2-2	Williams Living Trust	86,000	10,500	0	210		1		1-105-13
44.004-3-17	Williamson, Howard & Etal	20,000	20,000	0	910		1		1- 91-10
45.063-1-14	Willis School House	5,000	5,000	0	695		8		8-117- 1
44.002-3-3	Wilson, Michael	35,000	15,000	0	271		1		1- 27-11.31
55.001-1-17	Wilson, Michael F.	25,000	15,000	0	210		1		1- 9- 2
55.002-2-11	Wilson, Michael F.	34,000	10,800	0	270		1		1- 73-11
54.004-2-13	Wilson, Robert P. Sr.	125,000	49,200	0	240		1		1- 31- 6
54.004-2-16.2	Wilson, Robert P. Sr.	7,300	7,300	0	314		1		1- 1- 1.2
34.003-1-15	Wilson, Terry J.	15,500	15,500	0	910		1		1- 3- 6
34.003-1-25	Wilson, Terry J.	10,000	10,000	0	910		1		1- 3- 7.1

Parcel Id	Name	2015	2016		Res Pct	Prp Cls	O C	R S	T C	Account Nbr
		Total Av	Land Av	Total Av						
55.002-2-21.12	Winters, Michael S.	28,000	8,900	28,000	0	312		1		
55.002-2-21.111	Winters, Michael S.	7,000	3,500	7,000	0	312		1		1-106-10.1
55.002-2-21.112	Winters, Ronald V.	77,000	16,600	77,000	0	210		1		
55.002-2-23	Winters, Ronald V.	5,000	5,000	5,000	0	910		1		1- 47- 6
56.001-1-6	Winters, Ronald V.	30,000	20,000	20,000	0	910		1		1-106-11
34.068-1-4	Winthrop Cemetery	6,600	6,600	6,600	0	695	8			8-117- 6
34.067-1-33	Winthrop Cemetery Assoc Inc	2,500	2,500	2,500	0	311	8			1- 51-15
54.002-2-4.2	Wojcik, Jan	130,000	29,300	130,000	0	240		1		1-82-11.12
54.002-2-13	Wojcik, Jan	76,600	76,600	76,600	0	910		1		1- 82-13
44.001-2-3	Wolf, William	91,500	51,400	91,500	0	240		1		1- 25- 5
33.002-3-18.1	Wolfe, Roger J. Jr.	42,000	15,200	42,000	0	210		1		1-110- 3
44.003-1-12.1	Wood, Robert G. Jr.	89,000	26,600	89,000	0	240		1		1- 22-12
77.002-4-1.1	Woods, Jeffrey S.	16,200	16,200	16,200	0	910		1		
44.002-2-23	Wray, Howard	73,000	14,300	73,000	0	210		1		1- 13-10.12
65.004-2-19	Wright, Fred	39,000	8,900	39,000	0	270		1		1-107- 2
54.049-1-25	Wright, Frederick M.	5,000	5,000	5,000	0	311		1		1- 1-12.2
54.049-1-26	Wright, Frederick M.	110,000	15,200	110,000	0	210		1		1- 32-13
54.049-1-29	Wright, Frederick M.	3,300	3,300	3,300	0	314		1		1- 40-11.21
54.002-2-20.1	Wright, Marlene B (Lu)	90,000	29,900	90,000	0	240		1		1-107-4.1
54.002-2-20.2	Wright, William W.	62,000	14,400	62,000	0	210		1		1-107- 4.2
34.002-1-6	Yandoh, Beth V.	65,000	12,500	65,000	0	210		1		1- 60- 9
34.076-2-23	Yandoh, Beverly	75,000	7,300	75,000	0	210		1		1-107-10
34.004-2-24.21	Yandoh, John W. Jr.	189,000	20,400	189,000	0	210		1		1- 41- 6.2
34.004-6-20.21	Yandoh, John W. Jr.	68,000	23,300	68,000	0	240		1		
34.004-6-21.12	Yandoh, John W. Jr.	2,000	2,000	2,000	0	323		1		
44.004-3-4	Yandoh, John W. Jr.	14,000	7,800	14,000	0	910		1		1-107-11
44.002-2-20	Yandoh, Lisa G.	4,000	4,000	4,000	0	314		1		1- 4- 3
34.004-6-19.2	Yandoh, Stephen	50,000	18,600	50,000	0	210	W	1		1- 22- 5.2
25.003-4-11	Yelle, David	48,000	9,600	48,000	0	210		1		1- 67- 3
54.002-5-18	Yenser, Brenda & Etal	10,000	10,000	10,000	0	314	W	1		
34.004-6-50	Young, Xann M.	89,000	15,400	89,000	0	210		1		1- 24- 7
33.002-3-23	Zahler, Jeffrey J.	63,000	34,900	63,000	0	240		1		1- 93- 4.1
25.003-3-9	Zaninovich, Helen	3,800	3,800	3,800	0	314		1		1-108- 4
* 34.076-6-1	Zenger, Timothy	99,000	15,500	99,000	0	210		1		
34.076-6-1.1	Zenger, Timothy		16,000	99,500	0	210		1		
* 34.004-6-8.212	Zenger, Timothy M.		1	1	0	314		1		

Parcel Id	Name		2015 Total Av	----- Land Av	2016 ----- Total Av	Res Pct	Prp Cls	O C	R S	T C	Account Nbr
45.003-1-27.1	Zook, Jacob M.		85,000	48,800	95,000	70	240	1			1- 28- 2
Town Totals	Parcels	2,598	155,515,144	52,409,018	159,124,736						
Town Grand Totals	Parcels	2,598	155,515,144	52,409,018	159,124,736						
Report Totals	Parcels	2,598	155,515,144	52,409,018	159,124,736						

Parcel Id	Name	2015	2016		Res Pct	Prp Cls	O C	R S	T C	Account Nbr
		Total Av	Land Av	Total Av						
25.003-2-1	Parent, Gerald J.	110,000	19,600	110,000	0	210	1			1- 16- 1
25.003-2-3.2	Richards, William K.	33,000	15,200	33,000	0	270	1			1- 12- 6.2
25.003-2-3.12	Richards, William K.	180,000	15,200	180,000	0	210	1			1-12-6.3
25.003-2-4.1	Johnson, Norman	175,000	107,300	175,000	80	240	1			1- 51- 1
25.003-2-5	Cootware, Joseph J.	69,000	24,300	69,000	0	240	1			1- 21- 5
25.003-2-6	Malone, Rose	22,000	6,600	22,000	0	210	1			1- 95- 5
25.003-2-7	Smith-Weller, Nancy A.	36,000	16,800	36,000	0	270	1			1- 23- 6
25.003-2-8	Valentine, Jose R.	165,000	23,000	165,000	0	280	1			1-103-12
25.003-2-9.1	Grant, Alissa Jo	28,000	21,500	28,000	0	270	1			1- 95- 6
25.003-2-9.2	Valentine, Jose	2,000	2,000	2,000	0	314	1			
25.003-2-10.1	DeSilva, Rodney W.	80,000	16,100	84,000	0	210	1			1- 59- 2.1
25.003-2-10.2	Gibbons, Ingrid	90,000	44,500	90,000	0	240	1			1- 59- 2.2
25.003-2-11	White, Kenny R.	69,000	16,100	69,000	0	210	1			1- 12- 5
25.003-3-1	Francis, William J. Jr.	60,000	10,100	60,000	0	210	1			1- 79- 9
25.003-3-2	Osoway, William	60,000	10,100	60,000	0	210	1			1- 76- 3
25.003-3-3	Gooshaw, Scott Paul	21,000	6,000	21,000	0	312	1			1- 29- 3
25.003-3-4	Pernice, Carl A.	4,500	4,500	4,500	0	314	1			1- 70-13
25.003-3-5	Pernice, Carl A.	68,000	10,100	68,000	0	210	1			1- 70-12
25.003-3-6	McLaughlin, Dennis	48,000	10,100	48,000	0	210	1			1- 95- 9
25.003-3-7	Auger, Joel E.	67,000	15,600	67,000	0	210	1			1- 32- 3
25.003-3-8	Campbell, Ronald G.	55,000	14,600	55,000	0	210	1			1- 14- 1
25.003-3-9	Zaninovich, Helen	3,800	3,800	3,800	0	314	1			1-108- 4
25.003-3-10	Januszeski, Joseph R.	60,000	8,800	60,000	0	210	1			1- 13- 1
25.003-3-11	Besio, Timothy R.	85,000	15,500	85,000	0	280	1			1- 56-10
25.003-4-1	Chapman, John O.	7,600	7,600	7,600	0	910	1			1- 16- 9
25.003-4-2.2	McCann, Michael	20,000	20,000	20,000	0	323	1			
25.003-4-2.11	Gauthier, James (LU)	137,000	92,000	137,000	0	240	1			1- 45-15
25.003-4-2.121	Cootware, Sian	160,000	20,000	160,000	0	240	1			
25.003-4-2.122	Miller, Wilfred F Jr & Jean L	60,000	15,000	60,000	0	210	1			
25.003-4-3.1	McCann, Michael	9,000	9,000	9,000	0	314	1			1- 99-14
25.003-4-3.2	McCann, Kelly R.	169,000	19,000	169,000	0	210	1			
25.003-4-4	Cameron, John N.	85,000	25,300	85,000	0	240	1			1- 13-13
25.003-4-5	Cameron, John N.	6,200	6,200	6,200	0	314	1			9-999-129
25.003-4-6	Vielhauer, Adrian	100,000	23,800	100,000	0	210	1			1- 90-15
25.003-4-7	Bashaw, Peter A.	90,000	11,500	90,000	0	210	1			1- 42- 8
25.003-4-8.11	Currier, Stephen A.	64,000	19,600	64,000	0	270	1			1- 47- 8
25.003-4-8.12	Vallance, Chad E.	90,000	3,900	90,000	0	210	1			
Page Totals	Parcels		37	2,589,100	710,300	2,593,100				

Parcel Id	Name	2015	2016		Res Pct	Prp Cls	O C	R S	T C	Account Nbr
		Total Av	Land Av	Total Av						
25.003-4-9.1	Hartford, James F.	80,000	10,500	80,000	0	210	1			1- 46- 3
25.003-4-10	Barney, Royas E.	82,000	32,800	82,000	0	240	1			1- 7-10
25.003-4-11	Yelle, David	48,000	9,600	48,000	0	210	1			1- 67- 3
25.003-4-12	Barney, Royas Edward	57,000	10,200	57,000	0	210	1			1- 57- 7
25.003-4-13	Gauthier, Beverly	8,600	8,600	8,600	0	105	1			1- 46- 1
25.003-4-15.11	Michaud, Donald L (Lu)	89,000	35,100	89,000	0	210	1			1- 65- 1
25.003-4-16.1	Arquiett, Robert James	79,000	11,900	79,000	0	210	1			1- 36- 2
25.003-4-17	Sochia, Jane M (Lu)	48,000	4,700	48,000	0	210	1			1- 91-12
25.003-4-18	Gauthier, Beverly	7,000	7,000	7,000	0	323	1			1- 62- 7.2
25.003-4-19	New York State Reforestation	85,800	85,800	85,800	0	941	3			0120001
25.003-4-20	New York State Reforestation	69,700	69,700	69,700	0	941	3			0160002
25.004-1-1	Rockwood, David A.	109,000	59,100	109,000	0	240	1			1- 54- 8
25.004-1-2	Mason, Andrea G.	82,000	40,900	82,000	87	240	1			1- 35- 4
25.004-1-3	Susice, Gale	95,000	65,900	95,000	0	240	1			1-104- 2
33.002-2-1.2	Prentice, Peter (LU)	165,000	20,400	175,000	0	210	1			
33.002-2-1.13	Church, Vernice N (LU)	160,000	15,500	160,000	0	210	1			
33.002-2-1.111	McCarger, Scott R.	110,000	38,000	110,000	0	240	1			1- 30- 7
33.002-2-1.112	Prentice, Peter	23,000	23,000	23,000	0	322	1			
33.002-2-2.1	Brookdale Cemetery	5,200	5,200	5,200	0	695	8			8-116-15
33.002-2-3.1	Liberty, Thomas A.	25,000	15,000	25,000	0	260	1			1- 30- 6
33.002-2-3.2	Chapman, Marsha	56,000	16,900	56,000	0	210	1			
33.002-2-3.3	Ellis, Allen G.	150,000	30,700	150,000	0	240	1			
33.002-2-4	Liberty, Thomas J.	185,000	95,700	185,000	0	112	1			1- 88- 2
33.002-2-5	Seaway Timber Harvesting Inc	74,100	74,100	74,100	0	910	1			1- 88- 1
33.002-2-6	Austin, Edmund T.	31,500	31,500	31,500	0	910	1			1- 3- 1
33.002-2-7	Smith, Edward G. II.	15,000	15,000	15,000	0	910	1			1-106-14
33.002-2-8.2	McCarthy, Tammy L.	70,000	4,700	70,000	0	270	1			
* 33.002-2-8.11	McCarthy, Joyce M.	70,000	43,400	70,000	0	240	1			1- 11- 9
33.002-2-8.12	Liberty, Thomas	3,300	3,300	3,300	0	910	1			
33.002-2-8.111	McCarthy, Joyce M.		43,400	70,000	0	240	1			1- 11- 9
33.002-2-8.112	Smith, Jack L.		500	500	0	314	1			
33.002-2-10	McCarthy, Joyce M.	1,500	1,500	1,500	0	314	1			1- 33-15
33.002-2-11	Smith, Jack L.	62,000	9,000	62,000	0	210	1			1- 76- 4
33.002-2-12	Robbins, Barbara	140,000	15,900	140,000	0	210	1			1-109-11
33.002-2-13	Barnes, David J. Sr.	54,000	9,000	54,000	0	210	1			1- 77-12
33.002-2-14	Clark, Randy P.	1,700	1,700	1,700	0	314	1			1- 13-15
33.002-2-15	Clark, Randy P.	44,000	9,100	44,000	0	210	1			1- 14-13
Page Totals	Parcels		36	2,316,400	930,900	2,396,900				

Parcel Id	Name	2015	2016		Res Pct	Prp Cls	O C	R S	T C	Account Nbr
		Total Av	Land Av	Total Av						
33.002-2-16	Lashomb, Carl	55,000	16,800	55,000	0	210	1			1- 34-14
33.002-2-17	Alguire, Daniel V.	85,000	16,200	85,000	0	210	1			1- 98-12
33.002-2-18.2	Campbell, Ronald G.	7,300	7,300	7,300	0	910	1			1-100- 7.2
33.002-2-18.11	Chapman, John O. II.	90,000	52,400	90,000	0	240	1			1-100- 7.1
33.002-2-18.12	Liberty, Thomas J.	15,300	15,300	15,300	0	105	1			
33.002-2-19	New York State Reforestation	51,400	51,400	51,400	0	941	3			0150001
33.002-3-1	Jones, Leon Lewis III	6,500	6,500	6,500	0	314	1			1- 51- 6
33.002-3-2	Robbins, Harry A. Jr.	4,500	4,500	4,500	0	314	1			1- 62-10
33.002-3-3	Jones, Kelly Shawn	6,000	4,500	6,000	0	312	1			1- 51- 5
33.002-3-4	Jones, Kelly Shawn	98,000	22,200	98,000	0	210	1			1- 51- 7
33.002-3-5	Stickney, Carlton E.	57,000	16,000	57,000	0	210	1			1- 92-14
33.002-3-6.1	Stickney, James A.	4,300	4,300	4,300	0	323	1			1- 93- 1.1
33.002-3-7	Stickney, Russell E.	59,500	59,500	59,500	0	910	1			1- 92-11
33.002-3-8	Richards, Betty J (LU)	98,000	17,900	98,000	0	210	1			1- 81-13
33.002-3-9	Brooks, Joseph J.	57,000	15,600	57,000	0	210	1			1- 59-15
33.002-3-10	Stickney, Russell Edward	98,000	15,100	98,000	0	210	1			1- 92-13
33.002-3-11	Mackey, Simon E.	87,000	19,100	87,000	0	210	1			1- 79- 7
33.002-3-12	Wesylean Methodist	42,000	11,200	42,000	0	210	1			8-117- 8
33.002-3-13	Lynch, Jeanine (Lu)	64,000	13,300	64,000	0	210	1			1- 60- 2
33.002-3-15	Chapman, John O.	2,000	1,000	2,000	0	312	1			1- 17- 4
33.002-3-17.1	Byington, Gary	52,000	17,000	52,000	0	210	1			1- 55- 2
33.002-3-18.1	Wolfe, Roger J. Jr.	42,000	15,200	42,000	0	210	1			1-110- 3
33.002-3-19	Franklin, Barry R.	76,000	12,200	76,000	0	210	1			1- 4- 7
33.002-3-21	Stickney, James	95,000	16,000	95,000	0	210	1			1- 93- 1.2
33.002-3-22	New York State Parks	87,700	87,700	87,700	0	961	8			8-116-11
33.002-3-23	Zahler, Jeffrey J.	63,000	34,900	63,000	0	240	1			1- 93- 4.1
33.002-3-24	Ehrman, Christopher J.	130,000	26,200	130,000	95	240	1			1-1-2.211
33.003-3-1.2	Eurto, Carl A (Lu)	3,000	3,000	3,000	0	314	1			
33.003-3-1.111	Colbert, Robert D.	74,000	15,800	36,000	0	210	1			1- 36- 6
33.003-3-1.112	Colbert, Robert D.	7,200	7,200	7,200	0	322	1			
33.003-3-2	Hanson, Carol S.	69,000	15,200	69,000	0	210	1			
33.003-3-3	Daggett, Ronald T.	1,400	1,400	1,400	0	910	1			
33.004-2-1	Eurto, Carl A (Lu)	140,000	38,900	140,000	0	210	1			1- 69-11
33.004-2-2	Voss, Jane B.	3,000	3,000	3,000	0	314	1			1- 60- 4
33.004-2-3.11	Cota, Francis R.	500	500	500	0	311	1			1- 21- 9
33.004-2-3.12	Tharrett, Brian & Donna	500	500	500	0	311	1			
33.004-2-3.21	Cota, Herbert	500	500	500	0	321	1			
Page Totals	Parcels		37	1,832,600	665,300	1,794,600				

Parcel Id	Name	2015	2016		Res Pct	Prp Cls	O C	R S	T C	Account Nbr
		Total Av	Land Av	Total Av						
33.004-2-3.22	Robinson, Irving F.	6,000	6,000	6,000	0	311		1		
33.004-2-4	Sochia, Howard J. Jr.	2,100	2,100	2,100	0	910		1		1-108-13
33.004-2-5	Babcock, Juanita A (Trust)	13,000	13,000	13,000	0	910		1		1- 65- 6
33.004-2-6	Markham, Benjamin	10,000	10,000	10,000	0	910		1		1- 64- 7
33.004-2-7.2	Lynch, Patrick J.	115,000	13,200	115,000	0	210		1		1-59-14.2
33.004-2-7.11	Lynch, Leo	36,000	32,000	36,000	0	312		1		1- 59-14.1
33.004-2-7.12	Lynch, Nancy J.	150,000	80,000	150,000	0	240		1		
33.004-2-8.2	Porter, Dwight A.	25,000	17,000	25,000	0	270		1		
33.004-2-8.11	Lynch, Nancy J.	76,000	66,500	76,000	0	105		1		1- 78- 9
33.004-2-8.12	Wells, Mark E (LC)	33,000	15,600	33,000	0	210		1		
33.004-2-9	Deleel, Floyd (Lu)	45,000	15,000	45,000	0	210		1		1- 26- 3
33.004-2-10	Banach, April M.	16,000	10,000	16,000	0	270		1		1- 26- 2
33.004-2-11.11	Chapman, John O.	120,000	80,000	120,000	0	112		1		1- 16-11
33.004-2-11.12	Chapman, John O (Lu)	62,800	62,800	62,800	0	910		1		
33.004-2-12	Stickney, Carlton	70,000	34,000	70,000	85	240		1		1- 92-12
33.004-2-13.2	Jenack, Michelle	55,000	24,200	55,000	0	240		1		
33.004-2-14	Wesylean Methodist Church	135,200	16,400	135,200	0	620		8		8-118-7
33.004-2-15	Wesylean Methodist Church	69,300	15,000	69,300	0	615		8		8-118-11
33.004-2-16.21	Muench, Carol M.	92,000	19,600	92,000	0	240		1		1- 93- 4.2
33.004-2-16.22	LaChance, Frederick A.	24,300	24,300	24,300	0	910		1		
33.004-2-17	Locey, Robert	65,000	15,000	65,000	0	210		1		1- 59- 1
33.004-2-18.1	Fiacco, Richard J.	120,000	65,000	120,000	0	240		1		1-110- 4
33.004-2-20	Puterbaugh, John	2,400	2,400	2,400	0	910		1		1- 79- 8
33.004-2-22	St Pierre, Mark	26,500	18,500	26,500	0	312		1		1- 56-15
33.004-2-23	St Pierre, Mark	26,000	26,000	26,000	0	120		1		1- 56-14
33.004-2-24	LeFevre, John W.	95,000	17,100	95,000	0	210		1		1- 2- 6
33.004-2-26.1	Hirleman, Robert	100,000	19,800	100,000	0	210		1		1- 36- 5
33.004-2-26.21	Hirleman, Robert	57,000	57,000	57,000	0	910		1		
33.004-2-26.22	Hewitt, Jonathan L.	7,000	7,000	7,000	0	322		1		
33.004-2-28	Markham, Benjamin	8,200	8,200	8,200	0	910		1		
33.004-2-30	New York State Reforestation	156,400	156,400	156,400	0	941		3		0170004
33.004-2-31	New York State Parks	6,200	6,200	6,200	0	961		8		8-116- 8
33.004-2-32	New York State Reforestation	63,500	63,500	63,500	0	941		3		0180001
33.004-2-33	New York State Reforestation	66,600	66,600	66,600	0	941		3		0190002
33.004-2-34	New York State Reforestation	29,800	29,800	29,800	0	941		3		0200001
33.004-2-35	New York State Reforestation	2,300	2,300	2,300	0	941		3		0220001
33.004-2-36	New York State Parks	50,200	50,200	50,200	0	961		8		8-116- 7

Page Totals	Parcels	37	2,037,800	1,167,700	2,037,800					
--------------------	----------------	----	-----------	-----------	-----------	--	--	--	--	--

Parcel Id	Name	2015	2016		Res Pct	Prp Cls	O C	R S	T C	Account Nbr
		Total Av	Land Av	Total Av						
33.004-2-37	New York State Reforestation	65,000	65,000	65,000	0	941	3			0230002
33.004-2-38	New York State Parks	22,800	22,800	22,800	0	961	8			
33.004-2-39	Brothers, Monica S.	72,000	21,600	72,000	0	210	1			1- 1- 2.1
33.004-2-40	Kish, Matthew S.	66,000	13,100	66,000	0	210	1			
33.004-2-41	Deno, Tamara D.	75,000	15,300	75,000	0	210	1			1- 24- 8
33.004-2-42	Burnap, Leon H (LU)	5,000	5,000	5,000	0	322	1			1- 13- 6
33.004-2-43	Curtis, Gerald A & Gerald Jr	50,000	39,000	50,000	0	270	1			1- 56-11
34.001-1-2	Burditt, Bruce	28,000	10,000	28,000	0	260	1			1-107- 1
34.001-1-3.1	Barnes, Chad	49,000	31,900	49,000	0	240	1			1- 62- 7.1
34.001-1-4	Basmajian, David W.	29,600	29,600	29,600	0	910	1			1- 4-15
34.001-1-5.1	White, Jodi A.	50,000	20,000	50,000	0	280	1			1- 37- 4
34.001-1-5.2	Taillon, Lyette M.	85,000	20,000	85,000	0	240	1			
34.001-1-6	Gauthier, Chad A.	5,000	5,000	5,000	0	314	1			1-109- 1
34.001-1-7	Jenkins Cemetery	5,300	5,300	5,300	0	695	8			8-116-14
34.001-1-8	Ross, David A.	60,000	12,900	60,000	0	210	1			1- 66-14
34.001-1-9.12	Hill, Norman	89,000	17,200	89,000	0	210	1			
34.001-1-9.111	Hill, Norman	6,000	6,000	6,000	0	314	1			1- 45-14
34.001-1-9.112	Radel, Peter	25,000	15,000	25,000	0	270	1			
34.001-1-10.1	Billingham, Marty J (Estate)	82,000	42,000	82,000	0	240	1			1- 6-14.1
34.001-1-10.2	Moulton, James H.	147,000	18,000	147,000	0	210	1			
34.001-1-11	Demao, Thomas F.	95,000	10,200	95,000	0	210	1			1- 44-10
34.001-1-13	Derouchie, Randy J.	62,000	17,300	62,000	0	210	1			1- 6-14.2
34.001-1-14.1	Gauthier, Chad A.	5,900	5,900	5,900	0	322	1			1- 37- 3.1
34.001-1-14.2	Gauthier, Chad A.	180,000	29,700	180,000	0	210	1			
34.001-1-15	Berry, Ronald	90,000	38,300	90,000	0	240	1			1- 37- 3.2
34.001-1-16	Boice, Gerald W.	6,000	5,100	6,000	0	312	1			1- 75-13
34.001-1-17	Boice, George W (Lu)	60,000	15,100	60,000	0	210	1			1- 7-12
34.001-1-19.1	Francis, Michael A. Jr.	2,000	2,000	2,000	0	314	1			1- 13- 4
34.001-1-19.2	Valdez, Victor A. III.	170,000	32,800	170,000	0	240	1			
34.001-1-21.2	New York State Reforestation	600	600	600	0	941	3			0164001
34.001-1-21.4	Graveline, Paul M.	14,000	1,500	14,000	0	260	1			1-109- 5.4
34.001-1-21.5	Hanna, Timothy M.	1,000	1,000	1,000	0	314	1			1-109- 5.5
34.001-1-21.9	New York State Reforestation	600	600	600	0	941	3			0162001
34.001-1-21.13	New York State Reforestation	600	600	600	0	941	3			0163001
34.001-1-21.101	Dufresne, Raymond A.	16,000	3,500	16,000	0	260	1			1-109- 5.10
34.001-1-21.111	New York State Reforestation	5,200	5,200	5,200	0	941	3			0161001
34.001-1-21.121	Hanna, Timothy M.	17,000	2,000	17,000	0	260	1			1-109- 5.12
Page Totals	Parcels		37	1,742,600	586,100	1,742,600				

Parcel Id	Name	2015	2016		Res Pct	Prp Cls	O C	R S	T C	Account Nbr
		Total Av	Land Av	Total Av						
34.001-1-22	Lincoln, Brad T.	160,000	124,100	161,000	0	240	1			1- 94- 5
34.001-1-23.1	Stark, Boyden	86,000	10,700	86,000	0	210	1			
34.001-1-24.1	Hill, Raymond B.	190,000	77,600	190,000	0	112	1			1- 35-11
34.001-1-25.23	Kish, Andrew S.	75,000	25,400	75,000	0	210	1			1- 1- 2.23
34.001-1-25.24	Ehrman, Christopher	5,000	5,000	5,000	0	910	1			1- 1- 2.24
34.001-1-27	Francis, Yvette	79,000	9,600	79,000	0	210	1			1-110-15.2
34.001-1-28	New York State Parks	113,800	113,800	113,800	0	961	8 R			3-115- 1.3
34.001-1-30	New York State Reforestation	49,300	49,300	49,300	0	941	3			0140002
34.001-1-31	New York State Parks	2,800	2,800	2,800	0	961	8			
34.001-1-32	New York State Reforestation	18,400	18,400	18,400	0	941	3			0130001
34.001-1-35	Bronson, David E.	90,000	15,400	90,000	0	210	1			1- 65- 4
34.001-1-36	Thompson, Abbey (LC)	60,000	10,800	60,000	0	210	1			1- 63- 8
34.001-1-37	Seguin, Rick	38,000	10,000	38,000	0	210	1			1- 47- 2
34.001-1-38	Mason, Andrea G.	3,300	3,300	3,300	0	314	1			1- 91-15
34.001-1-39	Ehrman, Christopher J.	5,000	5,000	5,000	0	910	1			
34.001-1-40	Nightingale, Benjamin	127,000	15,500	127,000	0	210	1			
34.001-1-41	Francis, Michael A.	110,000	67,000	110,000	0	240	1			1-110-15.1
34.001-1-42	Francis, Michael A. Jr.	65,000	18,100	71,000	0	210	1			
34.001-2-1	Gardner, Raymond J.	54,000	25,000	54,000	0	240	1			1- 7-11
34.001-2-2	Berninghausen, Mark	100,000	68,200	100,000	0	112	1			1- 85-14
34.001-2-3.1	Fedonick, Jamie L.	65,000	15,400	65,000	0	210	1			1- 98-11
34.001-2-4.1	Sinni, Ronald D.	2,000	2,000	2,000	0	314	1			1- 4-11
34.001-2-5	Sinni, Ronald D.	78,000	10,200	78,000	0	270	1			1- 4-14
34.001-2-6	Barton, Theodore T.	48,000	11,400	48,000	0	210	1			1- 85-13
34.001-2-7.1	Lacombe, Henry P.	51,000	31,600	51,000	0	240	1			1- 80- 4
34.001-2-7.2	Lacombe, Henry P.	89,000	12,700	89,000	0	210	1			
34.001-2-8	LaCombe, Henry	6,000	6,000	6,000	0	314	1			1- 13-12
34.001-2-9	LaCombe, Michelle	30,000	18,300	30,000	0	270	1			1-107-12
34.001-2-10	Barton, Kevin	46,000	15,100	46,000	0	210	1			1- 4-12
34.001-2-11.11	Toomey, Kimberly	32,000	10,600	32,000	0	270	1			1- 75-11.1
34.001-2-11.21	LaCombe, Henry	36,000	13,000	36,000	0	270	1			1-75-11.2
34.001-2-12	Waite, William J & David A	4,000	1,000	4,000	0	312	1			1- 92-15
34.001-2-13.11	Frank, Christopher J.	120,000	25,700	120,000	0	240	1			1- 57- 5.1
34.001-2-14	Labaff, Mark	95,000	18,600	95,000	0	210	1			1- 57- 5.2
34.001-2-15.11	Amo, Dale Sr.	64,000	64,000	64,000	0	910	1			1- 39- 8.1
34.001-2-16.1	Barton, James A.	69,000	17,800	69,000	0	240	1			1- 28- 3
34.001-2-16.2	Waite, William J & David A	49,500	49,500	49,500	0	323	1			1-28-3.2

Parcel Id	Name	2015	2016		Res Pct	Prp Cls	O C	R S	T C	Account Nbr
		Total Av	Land Av	Total Av						
34.001-2-17	Rotonde, Robert L.	56,900	56,900	56,900	0	910	1			1- 85- 5
34.001-2-18.2	Goodreau, Elizabeth R.	82,000	15,300	82,000	0	210	1			1- 45-10.22
34.001-2-18.11	Amo, Dale Sr.	14,000	14,000	14,000	0	910	1			1- 45-10.21
34.001-2-18.12	Amo, Dale Sr.	83,000	16,300	83,000	0	210	1			
34.001-2-19	Walker, Edmund J.	110,000	41,200	110,000	0	411	1			1- 20- 5
34.001-3-2	New York State Reforestation	118,300	118,300	118,300	0	941	3			0110002
34.002-1-6	Yandoh, Beth V.	65,000	12,500	65,000	0	210	1			1- 60- 9
34.002-1-7.2	Jenkinson, James R.	132,000	23,200	132,000	0	210	1			1- 74-12.2
34.002-1-7.12	LaShomb, Jeremy	3,500	3,500	3,500	0	910	1			
* 34.002-1-7.111	Barkley, Michael K.	85,000	85,000	85,000	0	910	1			1- 74-12.1
34.002-1-7.112	Deshane, Peter R.	3,000	3,000	3,000	0	314	1			
34.002-1-8	Compo, Kent	7,000	7,000	7,000	0	910	1			1- 21- 6
34.002-1-9	Boyce, John R.	22,700	22,700	22,700	0	910	1			1- 35-10
34.002-1-10	Boyce, John R.	8,500	8,500	8,500	0	910	1			1- 51-13
34.002-1-11.2	Amerigas Propane, LP	215,000	16,500	215,000	0	441	1			
34.002-1-11.11	Karlberg, Neil L.	57,700	57,700	57,700	0	910	1			1- 51-12.1
34.002-1-11.12	Colarusso, Kristin E.	95,000	26,900	110,000	0	210	1			
34.002-1-12	Dullea, Mark C.	125,000	80,000	125,000	0	240	1			1- 28-10
34.002-1-13	Brothers, James N.	85,000	16,900	85,000	0	270	1			1- 51-12.2
34.002-1-14	Pombrio, Sandra Maria	3,500	3,500	3,500	0	314	1			1- 83-15
34.002-1-15	Perry, Donald Paul Jr.	32,000	12,500	32,000	0	270	1			1- 96- 1
34.002-1-16	Steupert, Friedel	98,000	68,900	98,000	0	240	1			1-110-11
34.002-1-17	Bordeleau, Bryan A.	125,000	62,000	125,000	70	240	1			1- 73- 4.1
34.002-1-18.1	Losey, Allen	35,000	12,000	35,000	0	270	1			1- 4-13
34.002-1-21.1	Brown, Patricia L (LU)	49,000	9,900	49,000	0	210	1			1- 48- 2
34.002-1-22.1	Carr, Ellen	76,000	16,700	76,000	0	271	1			1-108- 8
34.002-1-23.21	Maloney, Mary	45,000	19,600	45,000	0	210	1			
34.002-1-23.111	Papadakis, Constantin	100,000	67,500	100,000	0	312	1			1- 58- 2
34.002-1-24.1	Hibbert, William Cline	50,000	50,000	50,000	0	910	1			1- 45-10.1
34.002-1-25	Barkley, Michael K.		84,000	84,000	0	910	1			1- 74-12.1
34.002-1-26	Deshane, Peter R.		1,000	1,000	0	314	1			
34.003-1-2	Dominique, Paul	135,000	100,000	135,000	40	112	1			1- 30-12
34.003-1-3	Rotonde, Robert L.	150,000	92,600	150,000	0	240	1			1- 85- 4
34.003-1-4	Buckley, Michael D.	192,000	142,000	192,000	0	240	1			1- 25- 3
34.003-1-5.1	Desclos, James C.	15,700	15,700	18,700	0	910	1			1- 87- 3
34.003-1-6.1	Horton, Wendy L.	75,000	17,000	75,000	0	210	1			1- 87- 9
34.003-1-7	Ross, William W.	72,000	28,500	72,000	0	240	1			1- 19-15
Page Totals	Parcels	36	2,536,800	1,343,800	2,639,800					

Parcel Id	Name	2015	2016		Res Pct	Prp Cls	O C	R S	T C	Account Nbr
		Total Av	Land Av	Total Av						
34.003-1-8	Seaway Timber Harvesting Inc	47,300	47,300	47,300	0	910	1			1- 87- 8
34.003-1-9	Capone, Anthony	13,000	13,000	13,000	0	910	1			1- 14- 3
34.003-1-10.1	Mousaw, Wallace F.	149,000	45,600	149,000	0	240	1			1- 72- 8
34.003-1-10.2	Houle, Todd F.	168,000	17,100	168,000	0	210	1			
34.003-1-14	Hartson, Jerry L.	3,400	3,400	3,400	0	910	1			1- 43-12
34.003-1-15	Wilson, Terry J.	15,500	15,500	15,500	0	910	1			1- 3- 6
34.003-1-16.2	St Pierre, Mark E.	13,000	13,000	13,000	0	910	1			1- 3- 7.2
34.003-1-17	St Pierre, Mark	129,000	35,500	129,000	0	240	1			1- 56-12
34.003-1-18.11	Lavair, Kenneth	85,000	81,000	85,000	0	240	1			1- 57- 1
34.003-1-22	Dominique, Paul	17,900	17,900	17,900	0	910	1			1- 30-11
34.003-1-25	Wilson, Terry J.	10,000	10,000	10,000	0	910	1			1- 3- 7.1
34.003-2-1	Dekel, Emile Revoc Trust	9,500	9,500	9,500	0	910	1			1- 26- 1
34.003-2-5	Khoudary, Thomas	7,500	7,500	7,500	0	910	1			1- 53- 7
34.003-2-7	Sheehan, James	26,000	26,000	26,000	0	322	1			1- 37- 8.12
34.003-2-8	Catamount Eight Hunting Club	16,300	16,300	16,300	0	910	1			1- 46-15.3
34.003-2-9	Dell, Robert	37,000	37,000	37,000	0	910	1			1- 46-15.2
34.003-2-14.2	Cootware, Gerald (Etal)	38,000	31,600	38,000	0	260	1			1-69-3.2
34.003-2-14.12	Weegar, Richard E.	78,000	15,400	78,000	0	210	1			
34.003-2-14.112	Ten Eyck, Thomas J.	165,000	17,200	165,000	0	210	1			
34.003-2-14.113	Douglas, Douglas W.	77,000	16,500	77,000	0	210	1			
34.003-2-15	Harrison, Eugene G (Lu)	115,000	65,000	115,000	0	240	1			1- 43- 3
34.003-2-16	J E Sheehan Contracting Corp	374,000	41,500	374,000	0	720	1			1- 34- 6
34.003-2-17.2	Cootware, Gerald H.	46,000	18,000	46,000	0	210	1			
34.003-2-17.111	Munson, Stephen	17,000	17,000	17,000	0	910	1			1- 37- 8.2
34.003-2-17.112	J.E. Sheehan Contracting Corp	84,000	25,700	84,000	0	240	1			
34.003-2-18	Sheehan, James	17,700	17,700	17,700	0	322	1			1- 37- 8.13
34.003-2-19	Sheehan, James	4,000	4,000	4,000	0	314	1			1-108-14
34.003-2-20	McCargar, Mitch J.	35,000	15,200	35,000	0	210	1			1- 62-11
34.003-2-21	Cassada, Neil D.	3,000	3,000	3,000	0	314	1			1- 71-14
34.003-2-22	O'Brien, Joan	6,500	6,500	6,500	0	314	1			1- 72- 5
34.003-2-23	Cassada, Neil D.	70,000	16,100	70,000	0	210	1			1-108-15
34.003-2-24	Geier, Eleanor A.	2,300	2,300	2,300	0	314	1			1- 37- 8.14
34.003-2-27	Danforth, Sandra L.	33,000	27,400	33,000	0	270	1			1- 39- 8.3
34.003-2-28	Amo, Dale Sr.	1,500	1,500	1,500	0	314	1			1-45-10.23
34.003-2-30	Amo, Debby	19,000	13,000	19,000	0	270	1			
34.003-2-31	Douglas, Douglas W.	8,000	8,000	8,000	0	105	1			
34.003-2-32	Weegar, Richard E.	4,000	4,000	4,000	0	314	1			

Parcel Id	Name	2015	2016		Res Pct	Prp Cls	O C	R S	T C	Account Nbr
		Total Av	Land Av	Total Av						
34.003-2-33	Bradley, James S.	19,000	19,000	19,000	0	910	1			1- 46-15.11
34.003-2-34	Arquiett, Steven	78,000	20,300	78,000	0	240	1			1- 46-15.12
34.003-3-1.1	Reiter, Peter L.	23,000	23,000	23,000	0	910	1			1-101-14
34.003-3-1.2	Reiter, Andrew L.	140,000	30,700	140,000	0	240	1			
34.003-3-2	Burgoyne, Ronald	42,000	17,000	42,000	0	270	1			1- 69- 4.3
34.003-3-3.121	Riehle, Robert L.	72,000	18,000	18,000	0	314	1			
34.003-3-4.11	Crum, Daniel D.	275,000	18,000	275,000	0	210	1			1-69-4.1
34.003-3-5	Kelley, Patrick J.	69,000	16,200	69,000	0	270	1			
34.003-3-6	Montgomery, Roxann	35,000	17,000	35,000	0	270	1			
34.003-3-7	Miner, Charles S.	45,000	15,400	46,000	0	270	1			
34.003-3-8	Blackmer, Elizabeth J.	60,000	16,000	60,000	0	210	1			1- 69- 4.2
34.003-3-9	Town of Stockholm	18,200	18,200	18,200	0	323	8			6-113-10
34.003-3-10.12	Bergoyne, Ronald J.	3,000	3,000	3,000	0	314	1			
34.003-3-10.14	Munson, Stephen	62,000	20,000	62,000	0	210	1			
34.003-3-10.15	Blackmer, Elizabeth Jean	4,000	4,000	4,000	0	314	1			
34.003-3-10.16	Blackmer, Elizabeth	24,000	18,000	24,000	0	312	W 1			
34.003-3-10.112	Munson, Stephen	29,000	29,000	29,000	0	910	1			
34.003-3-11	Riley, Donnie	29,000	26,400	29,000	0	270	1			
34.003-3-12.1	Hickman, Audra L.	139,000	59,400	139,000	0	112	1			
34.003-3-12.2	Arquiett, Melissa	18,000	18,000	18,000	0	910	1			
34.003-3-13	Thayer, Ashley M.	27,400	27,400	27,400	0	322	1			1-101-15
34.003-3-14	Rushford, Marsha Ann	41,000	19,000	41,000	0	270	1			
34.004-1-1.12	Bradley, James S.	190,000	30,900	190,000	0	240	1			1- 46-15.14
34.004-1-2	Bradley, James S	15,200	15,200	15,200	0	910	1			1- 46-15.4
34.004-1-3.1	D'Addario, Jaime A.	47,000	24,200	47,000	0	240	1			1- 46-15.5
34.004-1-3.2	D'Addario, Jaime A.	13,000	9,700	13,000	0	312	1			
34.004-1-4	Bandy, Veronica	10,700	10,700	10,700	0	910	1			1- 46-15.6
34.004-1-5	Bandy, Veronica M.	5,000	5,000	5,000	0	314	1			1- 93-10
34.004-1-6	Hibbert, Alda C (Estate)	4,800	4,800	4,800	0	314	1			1- 45- 5
34.004-1-7.12	Brothers, Cory J.	183,000	17,000	183,000	0	210	1			
34.004-1-7.21	Dibble, Daniel J.	35,000	16,000	35,000	0	270	1			
34.004-1-7.22	Dibble, Daniel J.	175,000	19,600	175,000	0	210	1			
34.004-1-7.23	Ober, Richard D. Jr.	22,000	22,000	22,000	0	322	1			
34.004-1-7.111	White, Christopher C.	13,000	10,000	13,000	0	312	1			1-103- 9
34.004-1-7.112	Brothers, Cory J.	2,000	2,000	2,000	0	314	1			
34.004-1-7.113	Hallahan, Courtney	3,000	3,000	3,000	0	314	1			
34.004-1-8	Dick, William	12,000	12,000	12,000	0	311	1			1- 26- 4.2

Parcel Id	Name	2015	2016		Res Pct	Prp Cls	O C	R S	T C	Account Nbr
		Total Av	Land Av	Total Av						
34.004-1-9	Dick, William	3,600	3,600	3,600	0	311		1		1- 26- 4.32
34.004-1-10	Ash, Theron G.	20,000	20,000	20,000	0	322		1		1- 26- 4.31
34.004-1-11	MacDonald, Gary A (LU)	29,000	11,400	29,000	0	270		1		1- 60- 5
34.004-1-12	Seguin, Rick W.	8,000	3,800	8,000	0	312		1		1- 26-15
34.004-1-13	Crump, Nick	35,000	15,000	35,000	0	210		1		1- 5-13.1
34.004-1-14.1	Cootware, Gerald H. Jr.	5,000	17,000	60,000	0	210	W	1		1-109-10.1
34.004-1-14.2	St Hilaire, Travis	2,500	2,500	2,500	0	311	W	1		1-109-10.2
34.004-1-15	St Hilaire, Travis	39,000	8,700	39,000	0	210	W	1		1- 44- 9
34.004-1-16	Arquiatt, Wayne D.	2,800	2,800	2,800	0	314		1		1- 13- 7
34.004-1-17	Helmer, Donna R.	59,000	18,400	59,000	0	210	W	1		1-109- 9
34.004-1-18	Seguin, Rick W.	20,000	5,200	20,000	0	210		1		1-102- 2
34.004-1-19	Helmer, Donna R.	2,000	2,000	2,000	0	314	W	1		1- 2-11
34.004-1-20	Dick, William	8,000	8,000	8,000	0	321	W	1		1- 37- 6
34.004-1-21	Arquiatt, Wayne	14,200	14,200	14,200	0	910	W	1		1- 2-10
34.004-1-22	Arquiatt, Wayne	20,000	9,700	20,000	0	260		1		1- 2- 9
34.004-1-23	Arquiatt, Wayne S.	27,000	10,000	27,000	0	210		1		1- 66-15
34.004-1-24	Shattuck, Linda K.	34,000	11,400	34,000	0	270		1		1- 67- 2
34.004-1-27	Dick, William	14,900	14,900	14,900	0	322		1		
34.004-1-28	Bryant, Nicholas	4,200	4,200	4,200	0	322		1		1- 22- 9
34.004-1-29	Jadlos, Paul	1,000	1,000	1,000	0	311	W	1		
34.004-1-30	Arquiatt, Wayne D.	1,000	1,000	1,000	0	311		1		1- 19- 1
34.004-2-1	Hibbert, William Cline	30,000	25,100	30,000	0	260		1		1- 45- 8
34.004-2-2.2	Thompson, Dale S.	99,000	15,700	99,000	0	210		1		
34.004-2-2.11	Thompson, Kevin E.	110,000	45,000	110,000	0	240		1		1- 97- 5
34.004-2-2.12	Thompson, Dale S.	38,700	38,700	38,700	0	105		1		
34.004-2-3.1	Thompson, Dale S.	63,000	48,000	63,000	0	240		1		1- 15-15
34.004-2-15.1	Fkbc Enterprises Inc	140,000	44,600	140,000	0	240		1		1- 39-11
34.004-2-16.1	Baker, Adam B.	50,000	37,000	150,000	0	240		1		1- 31- 5
34.004-2-22.1	Thayer, Randy G.	139,000	37,300	139,000	0	240		1		1- 84- 6
34.004-2-23	Carr, Edward	195,000	44,800	195,000	0	240		1		1- 14-11
34.004-2-24.11	Goodnow, Mark W.	6,700	6,700	6,700	0	311		1		1- 41- 6.11
34.004-2-24.21	Yandoh, John W. Jr.	189,000	20,400	189,000	0	210		1		1- 41- 6.2
34.004-2-25	Hance, Garnold E.	110,000	15,000	110,000	0	210		1		1- 41- 6.12
* 34.004-2-26.1	Hickman, Audra	167,000	117,300	167,000	0	240		1		1- 41- 6.11
34.004-2-26.2	Hickman, Audra Leigh	5,100	5,100	5,100	0	311		1		
34.004-2-26.11	Hickman, Audra		70,300	120,000	0	240		1		1- 41- 6.11
34.004-2-26.12	Weeger, Richard E.		26,000	26,000	0	910		1		
Page Totals	Parcels		36	1,525,700	664,500	1,826,700				

Parcel Id	Name	2015	2016		Res Pct	Prp Cls	O C	R S	T C	Account Nbr
		Total Av	Land Av	Total Av						
34.004-2-26.13	Hance, Garnold E.		21,000	21,000	0	910		1		
34.004-2-27	Guando, Dean	26,100	26,100	26,100	0	321		1		1- 93- 9
34.004-2-28	Colterman, Danielle N.	118,000	15,500	118,000	0	210		1		
34.004-3-31	Felix, Lance G.	43,200	43,200	43,200	0	910		1		1- 41- 7.11
34.004-4-3.1	Hibbert, William Cline	8,000	8,000	8,000	0	910		1		1- 45-12
34.004-4-9	Hibbert, David Z.	80,000	13,200	80,000	0	210		1		1- 79- 2
34.004-4-10.1	Hibbert, William Cline	42,000	24,000	42,000	0	210		1		1- 45- 7
34.004-4-10.3	Hibbert, William Cline	2,000	2,000	2,000	0	311		1		
34.004-4-10.21	Hibbert, David Zachary	7,700	7,700	7,700	0	910		1		
34.004-4-11.1	Liberty, Thomas J.	17,600	17,600	17,600	0	322		1		1- 58-15
34.004-4-11.2	Town of Stockholm	2,600	2,600	2,600	0	330		8		
34.004-4-12	Harper, Cynthia L.	150,000	29,100	150,000	0	240		1		1- 33- 7
34.004-4-13	Hibbert, William C.	12,100	12,100	12,100	0	322		1		1- 8- 8
34.004-4-16	Hibbert, William Cline	4,700	4,700	4,700	0	311		1		1-103- 4
34.004-6-1	Goad, Douglas A.	155,000	28,900	155,000	0	240		1		1-106- 4
34.004-6-2.12	Malette, Mark A.	190,000	58,700	190,000	0	240		1		
34.004-6-3	Ware, Cary A.	127,000	41,600	127,000	85	240		1		1- 41- 4
34.004-6-4.2	Patraw, Wayne J.	80,000	15,800	80,000	0	210		1		
34.004-6-4.3	Town of Stockholm	13,000	13,000	13,000	0	311		8		
34.004-6-4.11	Ware, Cary A.	11,100	11,100	11,100	0	321		1		1- 41- 3
34.004-6-4.12	St Lawrence Gas Co	2,000	2,000	2,000	0	314		6		
34.004-6-5.1	Felix, Wayne G.	2,200	2,200	2,200	0	910		1		1-106-15
34.004-6-7	Jefferson, Kevin J.	6,000	6,000	6,000	0	322		1		1- 7- 8
34.004-6-8.1	Caron, Gregory S.	110,000	18,800	110,000	0	210	W	1		1-105- 3
* 34.004-6-8.21	Caron, Gregory S.	25,000	8,000	25,000	0	312	W	1		
34.004-6-8.211	Caron, Gregory S.		7,500	24,500	0	312	W	1		
* 34.004-6-8.212	Zenger, Timothy M.		1	1	0	314		1		
34.004-6-9.1	Hayes, Ian P.	7,800	7,800	7,800	0	314	W	1		1- 16- 6
34.004-6-9.2	Chapman, Christopher	45,000	15,000	47,000	0	270		1		
34.004-6-17	Lashomb, Glenn W & Rosa P	8,000	8,000	8,000	0	314		1		1- 78-10
34.004-6-18	Lashomb, Glenn W.	70,000	7,900	70,000	0	210	W	1		1- 76- 2
34.004-6-19.2	Yandoh, Stephen	50,000	18,600	50,000	0	210	W	1		1- 22- 5.2
34.004-6-19.11	Cunningham, Ashley D.	10,600	10,600	10,600	0	910		1		1- 22- 5.1
34.004-6-20.21	Yandoh, John W. Jr.	68,000	23,300	68,000	0	240		1		
34.004-6-20.22	White, Dennis M. Jr.	47,000	15,400	47,000	0	210		1		
34.004-6-21.12	Yandoh, John W. Jr.	2,000	2,000	2,000	0	323		1		
34.004-6-21.111	Bryant, Jared	53,000	26,400	53,000	0	240		1		1-104-10

Parcel Id	Name	2015	2016		Res Pct	Prp Cls	O C	R S	T C	Account Nbr
		Total Av	Land Av	Total Av						
34.004-6-21.112	Bryant, Nicholas B.	18,000	18,000	18,000	0	322	W	1		
34.004-6-23.1	Arquiett, Bergelia Mattison	75,000	15,500	75,000	0	210	W	1		1-111- 3
34.004-6-39	Ware, Cary A.	14,500	14,500	14,500	0	910		1		1- 41- 2.1
34.004-6-48	Finnegan, Beverly J (Lu)	62,000	17,000	62,000	0	270	W	1		
34.004-6-49	Barton, Wendy A.	95,000	34,500	95,000	0	210	W	1		
34.004-6-50	Young, Xann M.	89,000	15,400	89,000	0	210		1		1- 24- 7
34.004-6-51	Murray, Mark M.	45,000	17,200	45,000	0	210	W	1		1- 69-15
34.004-6-52	Vangeli, Frank J (Lu)	49,900	49,900	49,900	0	105		1		1- 17- 3
34.004-6-53	Vangeli, Frank & Etal	6,800	6,800	6,800	0	323		1		
34.059-1-1	Gebo, Rita M.	63,000	7,900	63,000	0	210		1		1- 37- 5
34.059-1-2	Gebo, Rita	4,400	4,400	4,400	0	314		1		1- 28-14
34.059-1-3	Roberts, Charles	4,400	4,400	4,400	0	314		1		1- 83- 7
34.059-1-4	Laneuville, Leonard J.	4,400	4,400	4,400	0	314		1		1- 63-13
34.059-1-5	Laneuville, Leonard J.	4,400	4,400	4,400	0	314		1		1- 63-12
34.059-1-6	Laneuville, Leonard J.	4,400	4,400	4,400	0	314		1		1- 63-11
34.059-1-7	Laneuville, Leonard J.	4,400	4,400	4,400	0	314		1		1- 63-10
34.059-1-8	Laneuville, Leonard	4,400	4,400	4,400	0	314		1		1-108-10
34.059-1-13	Sequin, Rick	35,000	4,400	35,000	0	442		1		1- 52- 8
34.059-1-14	Sequin, Rick	2,500	2,500	2,500	0	314		1		
34.059-1-15	Sequin, Rick	38,000	8,000	38,000	0	433		1		1- 52- 7
34.059-1-16	Seguin, Rick	35,000	9,400	35,000	0	210		1		1- 69-14
34.059-1-17	Meacham, Robert J.	170,000	16,200	170,000	0	210		1		1- 89- 7
34.059-1-18	Bertrand, Brandon M.	126,000	14,200	126,000	0	210		1		1- 29-12
34.059-1-19	Tessier, Gregory A.	57,000	11,300	57,000	0	210		1		1- 74- 9
34.059-1-20	Donnelly, Floyd P (LU)	89,000	15,200	89,000	0	210		1		1- 27-12
34.059-1-21	Pike, Robert Jr.	85,000	15,000	85,000	0	210		1		1- 77-15
34.059-1-22	Bell, Joshua D.	60,000	8,100	60,000	0	210		1		1- 53-13
34.059-1-23	Mccuin, Robert J.	80,000	15,900	80,000	0	210		1		1- 62-14
34.059-1-24	Cerny, Guy R.	200,000	18,000	200,000	0	456		1		
34.059-1-25	Compo, Robert	6,000	6,000	6,000	0	330		1		1- 20- 9
34.059-2-1	Gilligan, Dustin	80,000	11,100	80,000	0	210		1		1- 29- 5
34.059-2-2	Sequin, Rick	42,000	10,000	42,000	0	210		1		1- 11-12
34.059-2-3	Francis, Patricia J (Lu)	59,000	8,800	59,000	0	210		1		1- 35- 6
34.059-2-4	Green, James Jr.	82,000	8,800	82,000	0	210		1		1- 89- 8
34.059-2-5	Gnass, Lawrence	59,000	11,800	59,000	0	210		1		1- 78- 3
34.059-2-6	Chambers, Gerald (LU)	68,000	11,800	68,000	0	210		1		1- 75- 6
34.059-2-7	Wagstaff, Allen L. Jr.	50,000	15,000	50,000	0	270		1		1-107- 5

Parcel Id	Name	2015	2016		Res Pct	Prp Cls	O C	R S	T C	Account Nbr
		Total Av	Land Av	Total Av						
34.059-2-8	Hibbert, William	2,500	2,500	2,500	0	311	1			1- 41-12
34.067-1-7.111	Foster, Kerry S.	87,000	15,000	87,000	0	210	1			1- 8-12
34.067-1-7.112	Carvel, Leonard J.	4,800	4,800	4,800	0	311	1			
34.067-1-8.11	Gardner, Andre'	72,000	12,300	72,000	0	210	1			1- 63- 9
34.067-1-11	Wilbur, Geoffrey	68,000	14,700	40,000	0	210	1			1- 36- 3
34.067-1-12	Powell, Robert	69,000	13,500	69,000	0	210	1			1- 78-12
34.067-1-13	Felix, Lance	90,000	13,100	90,000	0	210	1			1- 78- 4
34.067-1-14.111	Hibbert, Bruce D.	60,000	17,900	60,000	0	210	1			1-45-6
34.067-1-14.112	Sullivan, William P.	3,800	3,800	3,800	0	311	1			
34.067-1-15	Sullivan, Gloria A.	90,000	11,100	90,000	0	210	1			1- 11-13
34.067-1-16	Lord, Thomas	78,000	16,100	78,000	0	210	1			1- 45-11.2
34.067-1-17	Ramsdell, Carolyn J.	59,000	17,700	59,000	0	210	1			1- 84- 5
34.067-1-18	Kelly, Veva (Estate)	50,000	17,800	50,000	0	210	1			1- 52-10
34.067-1-19	Phippen, Richard	4,600	4,600	4,600	0	311	1			1- 77- 5
34.067-1-20	Phippen, Richard	30,000	7,500	30,000	0	447	1			1- 77- 6
34.067-1-21	Phippen, Richard	90,000	12,600	90,000	0	210	1			1- 77- 7
34.067-1-22	Thompson, James	63,000	8,400	63,000	0	210	1			1- 96-13
34.067-1-23	Doran, Lisa M (Munson)	72,000	8,100	72,000	0	210	1			1- 48-12
34.067-1-24	Gardner, Gloria A.E. (Lu)	68,000	8,100	68,000	0	210	1			1- 36-13
34.067-1-25	Gardner, Gloria A (Lu)	4,300	4,300	4,300	0	311	1			1- 36-14
34.067-1-26	Jackson, Allen	69,000	8,100	69,000	0	210	1			1- 75- 5
34.067-1-27	Tracy, Katie A.	90,000	7,700	90,000	0	210	1			1- 57- 6
34.067-1-29.1	Dunshee, Timothy L.	70,000	10,100	70,000	0	210	1			1- 6- 7
34.067-1-32	Roy, Randall	93,000	10,700	93,000	0	210	1			1- 8- 9
34.067-1-33	Winthrop Cemetery Assoc Inc	2,500	2,500	2,500	0	311	8			1- 51-15
34.067-1-34	Carvel, Leonard	87,000	7,800	87,000	0	210	1			1- 15- 1
34.067-1-35	Gengo, Patricia	83,000	16,100	83,000	0	210	1			1- 25-14
34.067-1-36	Johnson, Amber L.	18,000	9,700	18,000	0	270	1			
34.067-1-37	LaBrake, Jamie L.	60,000	11,100	60,000	0	210	1			1- 48- 8
34.067-2-1.1	Kelly-Snow, Kristina B.	120,000	15,600	120,000	0	210	1			1- 44-12
34.067-2-6	Norton, Robert D.	107,000	14,500	107,000	0	210	1			1- 45- 1.1
34.067-2-7	Mcmann, James	5,400	5,400	5,400	0	314	1			1- 64-10
34.067-2-9	Adams, Rickey	105,000	13,600	105,000	0	210	1			1- 94- 2.1
34.067-2-10	Adams, Rickey G.	5,000	5,000	5,000	0	311	1			1-41-7.12
34.067-2-11	Ernst, Florence P.	90,000	12,700	90,000	0	210	1			1- 2-13
34.067-2-12	Chambers, Danielle (LC)	72,000	8,000	72,000	0	210	1			1- 27- 9
34.067-2-13	Cootware, Nancy	3,000	3,000	3,000	0	311	1			1- 36- 9
Page Totals	Parcels		37	2,145,900	375,500	2,117,900				

Parcel Id	Name	2015	2016		Res Pct	Prp Cls	O C	R S	T C	Account Nbr
		Total Av	Land Av	Total Av						
34.067-3-1	St Hilaire, Charles F.	30,000	13,400	30,000	0	210	1			1- 57- 3
34.067-3-2	Decker, Randy D.	55,000	7,000	55,000	0	210	1			1- 56- 6
34.067-3-3	Rufa, Thomas (Estate)	7,000	7,000	7,000	0	311	1			1- 85-12
34.067-3-4	Seguin, Rick W.	35,500	17,300	35,500	0	210	1			1- 44-11
34.067-3-5	Toomey, Kevin R.	65,000	16,500	65,000	0	210	1			1- 66-13
34.067-3-6	Gauthier, Nichola R.	58,000	7,200	58,000	0	210	1			1- 64- 6
34.067-3-7	Seguin, Rick	27,000	7,800	27,000	0	210	1			1- 62- 2
34.067-3-8	Seguin, Rick	54,000	7,100	54,000	0	210	1			1- 49-14
34.067-3-9	Cook, Earl Kenneth	7,000	4,000	7,000	0	312	1			1- 48- 9
34.067-3-10	Cook, Earl Kenneth	100,000	8,700	100,000	0	210	1			1-111-14
34.068-1-4	Winthrop Cemetery	6,600	6,600	6,600	0	695	8			8-117- 6
34.068-1-5	Daoust, Sheila	40,000	10,300	40,000	0	210	1			1- 8-10
34.068-1-6	LaLonde, Mark	59,000	15,000	59,000	0	210	1			1-100-10
34.068-1-7	Allen, Donald F.	4,800	4,800	4,800	0	311	1			1- 69- 9
34.068-1-8.1	Robertson, Willie	55,000	16,700	55,000	0	210	1			1- 39- 5
34.068-1-9	Labarge, Nancy J.	55,000	18,000	55,000	0	210	1			1-104-14
34.068-1-18	Snyder, Lori	64,000	7,800	64,000	0	210	1			1- 47- 4
34.068-1-19	Sauvie, Steven	64,000	8,100	64,000	0	210	1			1- 70-15
34.068-1-20	Thomas, Merideth J.	59,000	6,500	59,000	0	210	1			1- 69- 7
34.068-2-1.1	Chambers, Joyce M.	52,000	4,000	52,000	0	220	1			1- 10- 4.1
34.068-2-1.2	Donalis, Shari L.	74,000	9,300	74,000	0	210	1			1-10-4.2
34.068-2-2	Whitney, Harold P Sr (LU)	57,000	8,200	57,000	0	210	1			1- 91-14
34.068-2-3	Ruben, Julie T.	62,000	7,900	62,000	0	210	1			1- 85- 3
34.068-2-4	Belknap, Robert	55,000	7,500	55,000	0	210	1			1- 57- 8
34.068-2-5	Andrews, Richard (Estate)	54,000	7,500	54,000	0	210	1			1- 55- 5
34.068-2-6	American Legion	183,500	9,000	183,500	0	691	8			8-117-12
34.068-2-7	Cherniak, John	100,000	12,000	100,000	0	210	1			1- 34- 5
34.068-2-8	Newtown, Ricky G.	79,000	9,900	79,000	0	210	1			1- 30- 4
34.068-2-9	Dodge, Karen	45,000	7,000	45,000	0	210	1			1- 75- 3
34.068-2-10	Ten Eyck, Alden M (LU)	76,000	15,100	76,000	0	210	1			1- 95-14
34.068-2-11	Baleno, Michael	57,000	6,900	57,000	0	220	1			1- 25-15
34.068-2-12	Flint, Clyde	64,000	15,300	64,000	0	210	1			1- 33- 6
34.068-2-13	Blackburn, Tonya M (LC)	72,000	12,400	72,000	0	210	1			1- 63- 7
34.068-2-14	Arquiatt, Michael	45,000	15,000	45,000	70	433	1			1- 21-13
34.068-2-15	Herne, Keena-Marie	70,000	8,100	70,000	0	210	1			1-110- 9
34.068-2-16	LaFave, Mark A.	82,000	8,100	82,000	0	210	1			1- 35- 1
34.068-2-17	Liberty, Jeffrey A.	88,000	16,500	88,000	0	210	W 1			1- 58-14

Parcel Id	Name	2015	2016		Res Pct	Prp Cls	O C	R S	T C	Account Nbr
		Total Av	Land Av	Total Av						
34.068-2-18	French, Carl J.	73,000	7,300	73,000	0	210	1			1- 53- 8
34.068-2-19	Perkins, Darrin	135,000	16,100	135,000	0	210	W 1			1- 94- 4
34.068-2-20	Hulse, Leroy	84,000	15,000	84,000	0	210	W 1			1- 79- 1
34.068-2-21	Shippee, William H.	88,000	15,000	88,000	0	210	W 1			1- 82- 6
34.068-2-22	Brasher Winthrop Vol Fire Dept	470,600	16,100	470,600	0	662	W 8			8-100-12
34.068-2-23	Carr, Evelyn A.	69,000	15,000	69,000	0	210	W 1			1-111-12
34.068-2-24	Carr, Evelyn A.	62,000	15,200	62,000	0	210	W 1			1- 46-12
34.068-2-25	Webb, Erma M (Lu)	88,000	8,400	88,000	0	210	W 1			1-102- 9
34.068-2-26	Karlberg, Katherine	80,000	15,700	80,000	0	210	W 1			1- 64-11
34.068-2-27	Olson, Jared R.	69,000	8,500	69,000	0	220	W 1			1- 15- 2
34.068-2-28	Johnson, Leonard Newell (Lu)	92,000	6,400	92,000	0	210	W 1			1- 50-15
34.068-2-29	Johnson, Leonard Newell (Lu)	5,000	5,000	5,000	0	314	W 1			1- 39- 4
34.068-2-30	Goodnow, Gwendolyn R (LU)	64,000	8,400	64,000	0	270	1			
34.068-2-31	Chambers, Joyce M.	62,000	7,000	62,000	0	210	1			1- 41-13
34.068-2-32	Federal National Mortgage	75,000	7,800	75,000	0	210	1			1- 39- 7
34.068-2-33	Durant, Leslie G.	73,000	7,700	73,000	0	210	1			1- 29- 4
34.068-2-34	Catlin, Frances M.	72,000	7,000	72,000	0	210	1			1- 15- 8
34.068-2-35	Thompson, Nichole	69,000	7,200	69,000	0	210	1			1- 66- 5
34.068-2-36	W B Goodnow Agency, Inc	50,000	7,100	50,000	0	484	1			1- 39- 3.1
34.068-2-37	Berry, Derrick (LC)	70,000	15,300	70,000	50	411	W 1			1- 70- 9
34.075-1-1	Atkinson, Jessie L (LU)	68,000	15,200	68,000	0	220	1			1- 50- 7
34.075-1-2	Gibson, Blaine J.	58,000	5,300	58,000	0	210	1			1- 38- 1
34.075-1-3	Pike, Daniel A.	40,000	15,700	40,000	30	411	1			1- 23- 7
34.075-1-4	Town Of Stockholm	265,900	10,600	265,900	0	652	8			8-116- 2
34.075-1-5	O'connor, Robert J.	79,000	8,100	79,000	0	210	1			1- 72- 9
34.075-1-6	Victory Baptist Church	225,600	8,200	225,600	0	620	8			8-118- 8
34.075-1-7	O'Hara, Bryan E.	67,000	7,700	67,000	0	210	1			1- 53-14
34.075-1-8	Jefferson, Kevin J.	95,000	15,100	95,000	0	210	1			1- 6- 1
34.075-2-1	Crump, Tracy A.	67,000	15,000	67,000	0	210	1			
34.075-2-2	Compeau, Paul B.	95,000	16,100	95,000	0	480	1			
34.075-2-3	Brill, Cathy A.	69,000	14,100	69,000	0	210	1			1- 70- 2
34.076-1-5	Phillips, Mickey	75,000	17,400	75,000	0	210	1			1- 26- 8
34.076-1-6	Villnave, Richard E.	57,000	12,200	57,000	0	270	1			1- 99-11
34.076-1-13	Stewart's Ice Cream Co Inc	4,000	4,000	4,000	0	330	1			1- 42- 1
34.076-1-14	Stewart's Ice Cream Co Inc	248,000	5,100	248,000	0	486	1			1- 41-15
34.076-1-16.1	Stewart's Ice Cream Co Inc	10,000	10,000	10,000	0	330	1			1- 41-11
34.076-1-17	Rufa, Edna M.	22,000	7,600	22,000	0	210	1			1- 85- 9

Parcel Id	Name	2015	2016		Res Pct	Prp Cls	O C	R S	T C	Account Nbr
		Total Av	Land Av	Total Av						
34.076-1-21.1	Goodman, Michael K.	145,000	5,000	145,000	0	471	1			1- 59-11
34.076-1-22	Felix, Wayne	65,000	13,200	65,000	0	210	1			1- 32- 6
34.076-1-23.1	Seguin, Rick W.	90,000	9,800	90,000	0	210	1			1- 31-10
34.076-1-23.2	Town of Stockholm	2,800	2,800	2,800	0	330	8			
34.076-1-27.1	Bryant, Nicholas	36,000	19,600	36,000	0	270	1			1- 22- 8.1
34.076-2-2	Hall, Steven F.	77,000	15,000	77,000	0	210	W 1			1- 84- 4
34.076-2-3	Thompson, Leland	76,000	7,600	76,000	0	210	1			1- 96-14
34.076-2-4	Morrill, Ronald D. Jr.	49,000	8,600	49,000	0	210	W 1			1-100- 9
34.076-2-5	Liberty, Thomas J.	44,000	6,500	44,000	0	210	1			1- 14-15
34.076-2-6	Compeau, Paul	115,000	15,000	115,000	0	411	W 1			1- 77- 8
34.076-2-7	Niles, John	95,000	15,400	95,000	0	443	W 1			1- 30-14
34.076-2-8	BHLS Health Center	327,500	8,900	327,500	0	642	8			
34.076-2-9.1	Niles, John	16,000	4,500	16,000	0	443	1			1- 82- 5.1
34.076-2-9.2	Seguin, Rick W.	3,500	3,500	3,500	0	442	1			1- 82- 5.2
34.076-2-10.1	Seguin, Rick W.	82,000	11,600	82,000	0	449	W 1			1-103- 6
34.076-2-10.2	Felix, Lance G.	85,000	13,800	85,000	0	422	1			
34.076-2-11	Seguin, Rick W.	1,500	1,500	1,500	0	311	1			1- 34- 7
34.076-2-12	Denney, Terrence	58,000	4,800	58,000	0	411	1			1- 85- 7
34.076-2-13	Seguin, Rick W.	34,000	15,100	34,000	0	271	1			1- 40- 2
34.076-2-14	Seguin, Rick	60,000	15,000	70,000	0	280	1			1- 47- 3
34.076-2-15	Williams, Richard	1,300	1,300	1,300	0	311	1			1- 75- 7
34.076-2-16	Felix, Lance	7,600	7,600	7,600	0	314	W 1			1-108- 6
34.076-2-17	Williams, Richard A.	75,000	15,200	75,000	0	210	W 1			1-108- 7
34.076-2-18	Trotter, Margarita	56,000	11,300	56,000	0	210	W 1			1- 58- 8
34.076-2-19	Daniels, Stephen W.	49,000	7,600	49,000	0	220	W 1			1-110-13
34.076-2-20.1	George, Betty	50,000	11,400	50,000	0	210	W 1			1- 69-12
34.076-2-22	LaMora, Thomas F.	53,000	15,000	53,000	0	210	1			1- 35- 7
34.076-2-23	Yandoh, Beverly	75,000	7,300	75,000	0	210	1			1-107-10
34.076-2-24	Rufa, Frank	50,000	7,300	50,000	0	210	1			1-112- 1
34.076-2-25	Compeau, William	50,000	4,600	50,000	0	210	1			1- 20- 7
34.076-2-26	Bryant, Jared	55,000	5,300	55,000	0	210	1			1- 40-15
34.076-2-27	Shantie, Casey D.	78,000	7,700	78,000	0	210	1			1- 20-14
34.076-2-28	Chateau, John E	90,000	2,100	90,000	0	411	1			1- 20-13
34.076-2-29	Chateau, John E.	83,000	9,200	83,000	50	411	1			1- 22- 6
34.076-2-30	Williams, Richard A.	3,500	3,500	3,500	0	311	W 1			1- 20-11
34.076-3-1	Perrier, Jon Paul	68,000	10,600	68,000	0	210	1			1- 96- 6
34.076-3-2	Victory Baptist Church Trust	49,600	5,600	49,600	0	210	8			1- 6- 8

Parcel Id	Name	2015	2016		Res Pct	Prp Cls	O C	R S	T C	Account Nbr
		Total Av	Land Av	Total Av						
34.076-3-3	Ash, Edward R Sr (LC)	49,000	6,900	49,000	0	210	1			1- 6- 6
34.076-3-4	Cook, Raymond N.	59,000	7,200	59,000	0	210	1			1-100- 2
34.076-3-5	Cook, Peggy A.	50,000	5,700	50,000	0	210	1			1-111-15
34.076-3-6	Lunderman, Rhonda R.	33,000	10,100	33,000	0	230	1			1- 47- 5
34.076-3-7	Lunderman, Rhonda R.	50,000	16,500	50,000	0	210	W 1			1- 86- 7
34.076-3-8	US Bank Trust, NA	62,000	9,300	62,000	0	210	1			1- 10-13
34.076-3-9.1	Baldwin, Wayne	65,000	7,500	65,000	0	210	W 1			1- 54- 3
34.076-3-9.2	Town Of Stockholm	1,000	1,000	1,000	0	853	8			
34.076-3-10	Elliott, Robert L.	82,000	15,000	82,000	0	210	1			1- 31- 1
34.076-3-11.1	Elliott, Baker L (Lu)	83,000	8,700	83,000	0	210	1			1- 31- 2
34.076-3-12.1	Seidel, Kathryn B.	69,000	10,400	69,000	0	210	1			1- 23- 8
34.076-3-13	Hence, Julianne M.	90,000	15,300	90,000	0	210	1			1- 15- 5
34.076-3-14	Morrill, Ronald Jr.	57,000	15,100	57,000	0	210	1			1- 76-13
34.076-3-15	Morrill, Ronald Jr.	59,000	5,900	59,000	0	210	1			1- 83- 5
34.076-4-1.1	Susice, Karisa B.	65,000	8,000	65,000	50	425	1			1- 22- 2
34.076-4-2.1	Jane Properties, LLC	40,000	4,000	40,000	0	210	1			1- 22- 7
34.076-4-3	Rufa, Edna May	40,000	7,700	40,000	0	220	1			1- 85-11
34.076-4-4	Fontaine, Lawrence	80,000	8,500	80,000	0	210	1			1- 34-15
34.076-4-5	Donalis, Stephen N.	52,000	11,200	52,000	0	210	1			1- 46- 8
34.076-4-6	Donalis, Stephen N.	2,000	1,000	2,000	0	432	1			1-110-12
34.076-4-7	Czajkowski, Jay	75,000	8,700	75,000	0	220	1			1- 50- 8
34.076-5-1	House, Jackie	55,000	12,500	55,000	0	210	W 1			1- 15- 9
34.076-5-2	Chapman, Craig C.	55,000	8,200	55,000	0	210	1			1-16-4
34.076-5-3	Dow, Anthony	30,000	9,300	30,000	0	270	W 1			1- 16- 5.1
34.076-5-4	Martin, Kyle J.	149,000	15,300	149,000	0	210	W 1			1- 16- 5.2
34.076-5-5	Gauthier, Chad A.	52,000	5,600	52,000	0	210	1			1- 35- 2
34.076-5-6	Mahoney, Mary Beth	42,000	5,600	42,000	0	210	1			1- 4- 2
34.076-5-7	Dishaw, James A.	59,000	7,500	59,000	0	210	1			1- 16- 7
34.076-5-8	Hayes, Ian P.	79,000	5,600	79,000	0	210	1			1- 17- 2
* 34.076-6-1	Zenger, Timothy	99,000	15,500	99,000	0	210	1			
34.076-6-1.1	Zenger, Timothy		16,000	99,500	0	210	1			
34.083-1-1	Tanner, Joan H (Lu)	86,000	11,200	86,000	0	210	1			1- 95- 7
34.083-1-2	Mclaughlin, Sandra	83,000	9,200	83,000	0	210	1			1- 64- 9
34.083-1-3	Boak, Eric	89,000	11,900	89,000	0	210	1			1- 48-13
34.083-1-4	Rufa, Jason	86,000	12,900	86,000	0	210	1			1-105- 1.2
34.083-2-1	Dowdle, Patrick J.	85,000	16,800	85,000	0	210	1			1-112- 4
34.083-2-2	Williams Living Trust	86,000	10,500	86,000	0	210	1			1-105-13
Page Totals	Parcels		36	2,199,000		341,800		2,298,500		

Parcel Id	Name	2015	2016		Res Pct	Prp Cls	O C	R S	T C	Account Nbr
		Total Av	Land Av	Total Av						
34.083-2-3	Williams, Keith	90,000	16,300	90,000	0	210	1			1-106- 1
34.083-2-4	Compo, Robert J.	89,000	17,000	89,000	0	210	W 1			1- 43- 4
34.083-2-5	Thomas, Katherine M (Lu)	82,000	15,000	82,000	0	210	W 1			1- 96- 5
34.083-2-6	Dowdle, Patrick	6,500	6,500	6,500	0	314	1			1- 17-14
34.083-3-1	Hulse, Leroy H.	52,000	10,000	52,000	0	210	1			1- 10- 5
34.083-3-2	Dishaw, Patricia A.	77,000	10,000	77,000	0	210	1			
34.083-3-3	Caron, Gregory S.	5,000	4,500	5,000	0	312	1			1- 55- 8
34.083-3-4	Caron, Gregory S.	6,000	6,000	6,000	0	311	1			
34.083-3-5	Caron, Gregory S.	67,000	10,000	67,000	0	210	1			1- 59-13
34.083-3-6	Thompson, David	92,000	15,400	92,000	0	210	1			1-106-13
34.083-3-7	Weaver, Elizabeth	77,000	10,100	77,000	0	210	1			1- 82- 7
34.083-3-8	Weller, Terry	40,000	8,800	40,000	0	210	1			1-112- 5
34.083-3-12	Arquiett, Bergelia Mattison	57,000	6,800	57,000	0	210	1			1- 24- 3
34.083-3-13	Francis, Paul K.	50,000	6,800	50,000	0	210	1			1- 36-10
34.083-3-14	Logan, Brett L.	67,000	14,000	67,000	0	210	1			1- 68- 2
34.083-3-15	Guile, Agnes (Lu)	64,000	10,300	64,000	0	210	1			1- 42- 2
34.083-3-16	McClain, Kim R.	67,000	15,900	67,000	0	210	1			1- 28-15
34.083-3-17	Town of Stockholm	3,000	3,000	3,000	0	311	8			1- 27- 7
35.003-1-3	Amo, Roger C.	44,000	15,000	44,000	0	270	W 1			1- 22- 3.12
35.003-1-4	Haggett, Patrick A.	100,000	15,000	100,000	0	210	1			1- 22- 3.13
35.003-1-6.1	Rufa, Fernando	50,000	16,200	50,000	0	270	W 1			1- 85-10
35.003-1-7.1	Sova, William J.	75,000	16,200	75,000	0	270	W 1			1- 14-12
35.003-1-8	Visalli, Sonja	45,000	16,300	45,000	0	270	W 1			1-100- 3
35.003-1-10.111	Carr, David	72,000	20,100	72,000	0	210	W 1			1- 22- 3.3
35.003-1-13.1	Crowley, Loretta	5,000	5,000	5,000	0	314	1			1- 22- 3.11
35.003-1-13.2	Davidson, Deborah R.	82,000	17,300	82,000	0	210	W 1			
35.003-1-13.3	Crowley, Loretta	2,000	2,000	2,000	0	314	W 1			
35.003-1-13.4	Chapman, John 0	21,000	21,000	21,000	0	910	W 1			
35.003-1-14.1	Rufa, Fernando	2,000	2,000	2,000	0	311	W 1			
35.003-1-14.2	Rufa, Nathan P.	220,000	16,700	220,000	0	210	W 1			
35.003-1-15	Roach, David	30,000	8,900	30,000	0	270	W 1			1- 91- 1
35.003-1-16	Rufa, Edna M.	16,000	11,100	16,000	0	270	W 1			1- 22- 3.2
35.003-7-1	White, Christopher C.	3,000	3,000	3,000	0	314	1			
42.004-2-1	McFadden, James	2,000	2,000	2,000	0	910	1			
42.004-2-2	Hand, Robert	109,000	79,600	109,000	60	240	1			1- 42-13
42.004-2-3	Frego, Gene	120,000	20,900	120,000	0	210	1			1- 32- 7.2
42.004-2-4.2	Richard, Robert J.	130,000	28,700	130,000	0	240	1			1- 32- 7.12
Page Totals	Parcels		37	2,119,500		503,400		2,119,500		

Parcel Id	Name	2015	2016		Res Pct	Prp Cts	O C	R S	T C	Account Nbr
		Total Av	Land Av	Total Av						
42.004-2-4.3	Fiacco, Angelo	500	500	500	0	323	1			
42.004-2-4.11	Fiacco, Thomas	116,000	71,800	116,000	0	240	1			1- 32- 7.11
42.004-2-4.12	Doran, James	70,000	11,100	70,000	0	210	1			
42.004-2-5	Charity, Osroe L.	50,000	13,200	50,000	0	210	1			1- 63- 5
42.004-2-6	Capone, Steven W.	105,000	17,000	105,000	0	210	1			1- 13- 9
42.004-2-7	Capone, Steven W & Connie L	12,100	12,100	12,100	0	322	1			1- 91- 2
42.004-2-8	Nigro, Louis	12,900	12,900	12,900	0	910	1			1- 48- 7
42.004-2-9	Fiacco, Malcolm	31,600	31,600	31,600	0	322	1			1- 48-10
42.004-2-10.1	Fiacco, Thomas (LU)	80,000	16,000	80,000	0	210	1			1- 32- 8.1
42.004-2-10.2	Fiacco, Malcolm D.	100,000	15,100	100,000	0	210	1			1-32-8.2
42.004-2-11	Stevenson, Laura J.	65,000	10,400	65,000	0	210	1			1- 63- 4
42.004-2-12	Maxim, Stephen	35,000	10,300	35,000	0	210	1			1- 87- 1
42.004-2-13	Bartlett, David Jr.	7,100	7,100	7,100	0	910	1			1- 45- 4
42.004-2-14.2	Mclean, Jeanie	20,000	15,000	20,000	0	270	1			1-70-4.2
42.004-2-14.111	Bushey, Roy J. Jr.	25,000	17,100	26,000	0	312	1			1- 70- 4.1
42.004-2-14.112	McGregor, Virginal (LU)	195,000	15,200	195,000	0	433	1			
42.004-2-15	Rowe, Carl B. Jr.	98,000	15,300	98,000	0	270	1			1- 65-11
42.004-2-16	Crump, Christina M.	41,000	15,700	41,000	0	270	1			1- 70- 1
42.004-2-17.1	Lashomb, David A.	46,000	15,900	46,000	0	270	1			1- 92- 2
42.004-2-18	Gonyou, Lloyd G.	23,000	15,100	23,000	0	270	1			1- 64- 8
42.004-2-19	Deon, Mark A.	90,000	15,600	90,000	0	210	1			1- 60- 6
42.004-2-20	Malette, Marilyn	31,000	12,900	31,000	0	270	1			1- 74-11
43.001-2-1.2	Fregoe, Ray L.	5,000	5,000	5,000	0	105	1			
43.001-2-1.3	Stewart, Robert	14,600	14,600	14,600	0	105	1			
43.001-2-2	Breit, Jill R.	2,400	2,400	2,400	0	971	1			
43.001-2-3	Dean, Patrick M.	87,000	50,500	87,000	0	240	1			1- 25-10.1
43.001-2-4.2	Brothers, Francis	54,000	11,300	54,000	0	210	1			1- 10- 2.12
43.001-2-7.111	Reid, Philip J.	82,000	13,200	82,000	0	210	1			1- 10- 2.3
43.001-2-8	Todd, Thomas	170,000	24,300	170,000	0	240	1			1- 97-15
43.001-2-9	Exware, David H.	68,000	15,300	68,000	0	210	1			1- 56- 2
43.001-2-10	Sweeney, Christopher S.	90,000	15,100	90,000	0	210	1			1- 57-10
43.001-2-12	Fregoe, Ray L.	31,000	31,000	31,000	0	105	1			1- 10- 3
43.001-2-13.1	Delagrance, Marie (Lu)	130,000	70,400	130,000	0	240	1			1- 30- 1
43.001-2-13.2	Delagrance, John	70,000	16,700	70,000	0	210	1			
43.001-2-14	Sessions, Muriel (Estate)	45,000	15,100	45,000	0	210	1			1- 89-11
43.001-2-15	Sessions, Harry	13,000	10,500	13,000	0	210	1			1- 18- 2
43.001-2-16.2	Dufresne, Raymond	60,000	15,700	60,000	0	230	1			1-34-4.2

Parcel Id	Name	2015	2016		Res Pct	Prp Cls	O C	R S	T C	Account Nbr
		Total Av	Land Av	Total Av						
43.001-2-16.121	Mclean, Peter J.	179,000	19,500	179,000	0	210		1		
43.001-2-17.1	Masuk, Michael E.	125,000	15,900	125,000	0	210		1		1- 70-14.1
43.001-2-17.2	Fregoe, Ray L.	6,600	6,600	6,600	0	105		1		1-70-14.2
43.001-2-18	Larock, Kimberly	38,000	16,500	38,000	0	270		1		1- 25-10.2
43.001-2-19	Wahl, Wilburt P. Jr.	2,000	2,000	2,000	0	910		1		
43.001-2-21	Chase, Jason M.	60,000	12,000	60,000	0	210		1		1-10-2.111
43.001-2-23	Sessions, Gerald F.	3,000	3,000	3,000	0	910		1		
43.001-2-24.112	Barlow, Steven J.	19,000	19,000	19,000	0	322		1		
43.001-2-24.113	Barlow, Richard	1,600	1,600	1,600	0	910		1		
43.001-2-25.1	Dufresne, Raymond A.	30,000	30,000	30,000	0	105		1		1- 34- 4.1
43.001-2-25.2	Hoover, Lee	150,000	15,500	150,000	0	210		1		
43.001-2-26	Shatraw, James E.	39,000	15,000	39,000	0	270		1		
43.001-2-27	Everts, John Jr.	76,000	15,000	76,000	0	230		1		
* 43.001-2-28.1	Barlow, William J.	2,000	2,000	2,000	0	314		1		1- 10- 2.11
43.001-2-28.2	Barlow, Steven J.	5,000	2,000	5,000	0	312		1		
43.001-2-28.3	Barlow, William J.	1,000	1,000	1,000	0	314		1		
43.001-2-28.11	Barlow, William J.		1,000	1,000	0	314		1		1- 10- 2.11
43.001-2-28.12	Barlow, Richard		1,000	26,000	0	312		1		
43.001-2-29	Barlow, Scott M.	16,000	16,000	16,000	0	910		1		
43.001-2-30	St Denis, Angella J.	72,000	15,500	72,000	0	210		1		1- 10- 2.2
43.001-3-1	Dean, Shirley M (LU)	72,000	21,100	72,000	0	210		1		1-112- 3.1
43.001-3-2	Schwartfigure, Patricia	47,000	15,100	47,000	0	210		1		1- 53-10
43.001-3-3	Fullerton, Jeffrey	28,000	15,100	28,000	0	270		1		1- 62- 6
43.001-3-4.11	Sharlow, Joseph L.	45,000	18,700	45,000	0	210		1		1- 95-11.1
43.001-3-4.121	Cousineau, Todd M.	105,000	16,900	105,000	0	210		1		
43.001-3-5	Simon, Edward I. Jr.	59,000	7,900	59,000	0	210		1		1-101-12
43.001-3-6.2	Sessions, Gerald F.	83,000	34,500	83,000	0	210		1		1- 39-12.2
43.001-3-6.12	Sessions, Gerald F.	3,000	3,000	3,000	0	910		1		
43.001-3-7	Sessions, Gerald	1,600	1,600	1,600	0	910		1		9-999-120
43.001-3-9.2	Stephenson, Stanley	26,000	15,200	27,000	0	210		1		1-5-2.2
43.001-3-9.12	Ames, Daniel P.	79,000	15,900	79,000	0	270		1		
43.001-3-9.112	Crowley, Ralene	9,000	9,000	9,000	0	322		1		
43.001-3-10	Todd, Thomas H.	500	500	500	0	314		1		1- 72- 3
43.001-3-11	Todd, Thomas H.	700	700	700	0	314		1		1- 5- 8
43.001-3-12.1	Stevens, Dale	60,000	9,700	60,000	0	210		1		1- 92- 5
43.001-3-12.2	Stevens, Dale	4,300	4,300	4,300	0	314		1		
43.001-3-13	Tissaw, Michael A.	65,000	15,600	65,000	0	210		1		1- 53- 9

Parcel Id	Name	2015	2016		Res Pct	Prp Cls	O C	R S	T C	Account Nbr
		Total Av	Land Av	Total Av						
43.001-3-14	Waite, Bradley M.	55,000	15,900	55,000	0	220	1			1-101- 1
43.001-3-15	Swinyer, Francis J Sr(Estate)	50,000	10,900	50,000	0	210	1			1- 60-11
43.001-3-16	Baxter, Lee A.	5,600	5,600	5,600	0	311	1			1-109- 8
43.001-3-17.1	Butterfield, Winnie A (LU)	50,000	11,400	50,000	0	210	1			1- 5- 9
43.001-3-18.1	Knapps Station Community	203,100	15,200	203,100	0	620	8			8-118- 5
43.001-3-19	Foster, Wayne Allen Sr.	48,000	15,000	48,000	0	210	1			1- 57- 4
43.001-3-20	Jones, Sharon E.	70,000	13,200	70,000	0	210	1			1- 5- 7
43.001-3-21	Town Of Stockholm	11,100	11,100	11,100	0	323	8			6-113-10
43.001-3-23.1	LaPoint, William E.	71,000	66,000	71,000	0	242	1			1- 5- 2.1
43.001-3-23.2	Knapps Station Community	10,900	10,900	10,900	0	322	8			
43.001-3-27.1	Vezina, Louis B (Lu)	53,000	24,800	53,000	0	240	1			1- 73- 6
43.001-3-27.2	Vezina, Robert L.	82,000	13,600	82,000	0	270	1			
43.001-3-28	Cole, Helen R.	27,000	15,400	27,000	0	270	1			1- 60- 7
43.001-3-29	Deshane, James M.	88,000	16,700	88,000	0	270	1			
43.001-3-30	North, Phillip P.	7,200	7,200	7,200	0	910	1			
43.001-3-31	White, Nelson E.	1,000	1,000	1,000	0	910	1			
43.001-3-32	Shyne, Darrel R.	30,000	17,300	30,000	0	312	1			1- 39-12.1
43.001-3-33	Tassie, Scott J.	165,000	29,600	165,000	0	240	1			
43.001-4-1	Huczel, Judy	50	50	50	0	910	1			
43.001-4-2	Ruvalcaba, Barbara	110,000	41,300	110,000	0	220	1			1- 48- 3
43.001-4-3.1	Ruvalcaba, Abraham C.	165,000	27,600	165,000	0	240	1			1- 53-15
43.001-4-3.2	Trimboli, Thomas M.	195,000	55,000	195,000	0	240	1			
43.001-4-5.1	Lepage, Wallace F.	82,000	25,400	82,000	0	240	1			1- 72- 4.1
43.001-4-6	Malette, Leathen J. Jr.	18,000	8,100	18,000	0	270	1			1- 29-11.1
43.001-4-7	Malette, Leathen	24,000	16,000	24,000	0	486	1			1- 29-11.2
43.001-4-8	Dyke, Jean	64,000	17,700	64,000	0	210	1			1- 29-10
43.001-4-9.1	Capone, Jonathan	62,000	21,800	62,000	0	210	1			1-108- 3
43.001-4-9.2	Newcombe, Penny L.	40,000	16,900	40,000	0	210	1			
43.001-4-11	Fiacco, Thomas	5,100	5,100	5,100	0	323	1			1- 60-12
43.001-4-12	Curtis, Charles S.	57,000	9,900	57,000	0	210	1			1- 5- 4
43.001-4-13	Roi, Christopher Todd	57,000	15,600	57,000	0	210	1			1- 42-10
43.001-4-14	Smith, Maxine L.	49,000	6,900	49,000	0	210	1			1- 19- 6
43.001-4-15	Scovel, Joseph Paul	46,000	15,400	46,000	0	210	1			1-105-11
43.001-4-16	Malette, Leathen J. Jr.	9,000	7,800	9,000	0	312	1			1-110- 6
43.001-4-17	Malette, Leathen J. Jr.	3,100	3,100	3,100	0	323	1			9-999-135
43.001-4-18	Malette, Leathen J. Jr.	44,000	17,400	44,000	0	210	1			1-110-10
43.001-4-19	Malette, Leathen J. Jr.	25,000	15,000	25,000	0	270	1			1- 54- 5
Page Totals	Parcels		37	2,083,150	626,850	2,083,150				

Parcel Id	Name	2015	2016		Res Pct	Prp Cls	O C	R S	T C	Account Nbr
		Total Av	Land Av	Total Av						
43.001-4-20	House, Christopher A.	43,000	15,100	43,000	0	210	1			1- 54- 7
43.001-4-21	Benway, Gerald D. III.	33,000	13,800	33,000	0	270	1			1- 54- 6
43.001-4-22	Burkum, Claire E.	52,000	12,600	52,000	0	210	1			1- 5- 5
43.001-4-23.1	Brothers, Francis	130,000	20,300	130,000	0	210	1			1- 9-13
43.001-4-23.2	Smith, Agnes R.	37,000	18,800	37,000	0	270	1			
43.001-4-24	Town Of Stockholm	10,300	10,300	10,300	0	323	8			6-113-10
43.001-4-26.2	Nelson, Casey	132,000	43,800	132,000	0	240	1			
43.001-4-27	Green, Jay	65,000	27,600	65,000	0	240	1			1- 40- 4
43.001-4-28	Blair, Martin S.	2,000	2,000	2,000	0	314	1			1- 7- 3
43.001-4-29	Fullerton, Kevin	3,500	3,500	3,500	0	314	1			1- 29- 9
43.001-4-30	Dyke, Paul A. Jr.	97,000	16,700	97,000	0	210	1			1- 72- 4.3
43.002-1-1	LaFay, Craig S.	170,000	18,200	170,000	0	210	1			1- 77- 4
43.002-1-2	Persaud, Tejkoomar	10,400	10,400	10,400	0	910	1			1-103-13
43.002-1-3	Todd, Thomas	56,000	56,000	56,000	0	910	1			1-112- 3. 2
43.002-1-4	Agnew, Stephen R.	87,000	57,000	87,000	0	240	1			1- 36- 4
43.002-1-5	New York State Reforestation	59,000	59,000	59,000	0	941	3			0210001
43.002-1-6	Bodmer, Kevin	26,000	22,500	26,000	0	910	1			1- 33- 2
43.002-1-7	Kovach, Melody Ann (LC)	13,000	10,000	13,000	0	910	1			1- 33- 3
43.002-1-8.11	Todd, Linda	85,000	53,000	85,000	0	240	1			1- 97-13
43.002-1-8.12	White, Michelle K.	50,000	19,200	50,000	0	210	1			
43.002-1-10.3	Kipp, Bryon	2,000	2,000	2,000	0	314	1			1- 99- 2.3
43.002-1-10.4	Todd, David & Cecile	1,700	1,700	1,700	0	910	1			1- 99- 2.4
43.002-1-10.21	Griffith, Michael	45,000	28,000	45,000	0	240	1			1- 99- 2.2
43.002-1-12.1	Griffith, Robert	98,000	28,100	98,000	0	240	1			1- 33- 9
43.002-1-12.2	Arquitt, Jordan	2,500	2,000	5,500	0	312	1			
43.002-1-13.1	Malette, Dale C.	41,300	41,300	41,300	0	910	1			1- 61- 2
43.002-1-14.2	Moulton, Robert A. Jr.	27,000	27,000	27,000	0	322	1			
43.002-1-14.11	Beamer, Matthew James	191,000	44,000	191,000	85	240	1			1- 49- 4.1
43.002-1-15	Richards, Grace O (LU)	64,000	15,000	64,000	0	210	1			1- 60-14
43.002-1-16	Malette, Mark A.	58,200	58,200	58,200	0	910	1			1- 61- 1
43.002-1-17.2	Agen, Randy P.	19,000	13,000	19,000	0	270	1			1-105- 8.2
43.002-1-17.11	Mcgreevy, Robert E.	108,000	78,800	108,000	50	270	1			1-105- 8.1
43.002-1-17.12	Myers, Robert	125,000	16,800	125,000	0	210	1			
43.002-1-18	Weller, Kevin J (Estate)	142,000	11,400	142,000	0	210	1			1- 13- 8
43.002-1-19	Lashomb, Jeffrey W.	44,000	15,200	44,000	0	210	1			1- 9-12
43.002-1-20	Dufore, Judith (Estate)	40,000	14,500	40,000	0	270	1			1- 40-14
43.002-1-21.1	Almasy, Tony	10,000	10,000	10,000	0	314	1			1- 69- 8.1

Parcel Id	Name	2015	2016		Res Pct	Prp Cls	O C	R S	T C	Account Nbr
		Total Av	Land Av	Total Av						
43.002-1-21.2	Scheening, Stanley L.	2,200	2,200	2,200	0	910	1			
43.002-1-23	Scheening, Stanley L.	5,100	5,100	5,100	0	314	1			1- 69- 8.2
43.002-1-24	Scheening, Stanley L.	43,000	12,600	43,000	0	270	1			1- 69- 8.3
43.002-1-25.1	Almasy, Tony J.	105,000	66,000	105,000	65	240	1			1-105- 7
43.002-1-25.2	Almasy, Timothy W.	115,000	19,300	115,000	0	210	1			
43.002-1-27	Town Of Stockholm	24,500	24,500	24,500	0	330	8			6-113-10
43.002-1-28	Cousineau, Todd	2,900	2,900	2,900	0	910	1			
43.002-1-29	Agens, Randy P.	48,000	11,300	48,000	0	270	1			1-105- 8.2
43.002-1-30	New York State Parks	54,800	54,800	54,800	0	961	8			8-116- 9
43.002-1-32	Brasher Falls Central School	3,300	3,300	3,300	0	311	8			
43.002-1-34.1	Denny, David James	100,000	17,400	100,000	0	210	1			
43.002-1-34.2	Halvorsen, John K.	80,000	21,400	80,000	0	240	1			
43.002-1-35	Arquitt, Tammy	63,000	15,200	63,000	0	270	1			1-111-4.2
43.002-1-36	Deshane, Frederick Arthur	81,000	16,800	81,000	0	270	1			
43.002-1-37	Hewitt, Jonathan L.	115,000	15,500	115,000	0	210	1			
43.002-1-38	Stevens, Dale	10,500	10,500	10,500	0	910	1			
43.002-2-1.1	Gladding, Randy	5,300	5,300	5,300	0	910	1			1-102- 1
43.002-2-1.2	Todd, Lowell H.	30,000	26,000	30,000	0	910	1			
43.002-2-2	Gladding, Randy L.	55,000	15,200	55,000	0	210	1			1- 72- 2
43.002-2-3	Dunkleberg, Daniel L & Angela M	170,000	40,000	184,000	0	240	1			1- 33- 4
43.002-2-4.1	Arquitt, Ileen J.	95,000	56,100	95,000	70	240	1			1- 2- 7
43.002-2-4.2	Arquitt, George C.	95,000	19,000	98,000	0	210	1			
43.002-2-5.1	Fiacco, Joseph	18,000	18,000	18,000	0	910	1			1- 43-10
43.002-2-5.2	Hartson, Jack R.	35,000	24,000	35,000	0	270	1			
43.002-2-6	Lanpher, Paul	1,500	1,500	1,500	0	910	1			1- 56-13
43.002-2-7	Lanpher, Paul	12,300	12,300	12,300	0	910	1			1- 67- 6
* 43.002-2-8	Lanpher, Paul L.	150,000	109,000	150,000	0	240	1			1- 53-12
43.002-2-8.1	Lanpher, Paul L.		84,000	144,000	0	240	1			1- 53-12
43.002-2-8.2	Thompson, Luke		37,000	82,000	0	240	1			
43.002-2-9	Rodriguez, Rolando	13,600	13,600	13,600	0	910	1			1- 49- 3
43.002-2-10	Thompson, Kevin R.	3,000	3,000	3,000	0	910	1			1- 30- 2
43.002-2-11.1	Thompson, Kevin R.	135,000	20,900	125,000	0	240	1			1- 69- 6.1
43.002-2-12	Thompson, Kevin R.	5,900	5,900	5,900	0	971	1			1- 60- 3
43.002-2-13	Thompson, Kevin R.	500	500	500	0	971	1			1- 49- 2
43.002-2-14	Stevens, Dale	8,000	8,000	8,000	0	910	1			1- 73- 8
43.002-2-15.11	Todd, Lowell	17,000	17,000	17,000	0	910	1			1- 97-15.1
43.002-2-15.121	Rowe, Lyle C & Marsha A	18,000	4,700	18,000	0	910	1			
Page Totals	Parcels		36	1,571,400	710,800	1,804,400				

Parcel Id	Name	2015	2016		Res Pct	Prp Cls	O C	R S	T C	Account Nbr
		Total Av	Land Av	Total Av						
43.002-2-17.1	Todd, Lowell	4,000	4,000	4,000	0	910	1			1- 67- 4
43.002-2-18	Hartson, Jerry L.	9,100	9,100	9,100	0	910	1			
43.003-1-1	Fiacco, Malcolm D.	79,000	46,300	79,000	0	312	1			1- 87- 2
43.003-1-2	Webster, Jane Francher (Lu)	175,000	56,000	175,000	0	240	1			1- 48- 4
43.003-1-4.2	Sherman, Christopher	3,000	3,000	3,000	0	314	1			
43.003-1-4.11	Lang, Frederick F.	84,500	35,700	84,500	0	240	1			1- 17-15
43.003-1-4.12	Sherman, Christopher	5,500	5,500	5,500	0	910	1			
43.003-1-5	Arcadi, Nicholas W.	1,000	1,000	1,000	0	910	1			1- 48- 5
43.003-1-6.11	Beaulieu, Roger J.	38,000	15,200	38,000	0	270	1			1- 35- 9.1
43.003-1-6.22	Whalen, Mary L.	76,000	15,200	76,000	0	210	1			
43.003-1-7.1	A E Sweet Rentals, LLC	40,000	17,100	33,000	0	271	1			1- 48- 6
43.003-1-7.2	Hastings, Roy	24,000	14,600	24,000	0	210	1			
43.003-1-8	Clary, John Peter	95,000	27,000	95,000	0	240	1			1- 19- 9.1
43.003-1-9	Oakes, Robert F.	3,500	3,500	3,500	0	322	1			1- 71-15
43.003-1-10.1	Nakahara, Patsy S.	185,000	53,000	185,000	0	240	1			1- 19- 8
43.003-1-10.2	Hammac, David J.	31,000	18,000	31,000	0	271	1			1- 19- 9.2
43.003-1-11	Oakes, Robert F.	30,000	23,800	30,000	0	210	1			1- 72- 1
43.003-1-12	Crump, Dale H.	52,000	29,500	52,000	0	210	1			1- 29-15
43.003-1-16.1	Lakarosky, Karen A.	28,500	28,500	28,500	0	322	1			1- 37-14.1
43.003-1-16.2	Stephenson, Dennis Sr.	23,000	15,200	23,000	0	271	1			1- 37-14.2
43.003-1-16.3	Gerrish, Eileen	1,000	1,000	1,000	0	314	1			1- 37-14.3
43.003-1-17	Beamis, Lawrence T.	41,000	13,300	41,000	0	270	1			1- 46- 4
43.003-1-18	Smith, Daphne	75,000	15,600	75,000	0	210	1			1- 86-10
43.003-1-19.1	Lakarosky, Karen A.	26,000	26,000	26,000	0	910	1			1- 37-13
43.003-1-21	Deon, Dorothy M (LU)	34,000	15,000	34,000	0	210	1			1- 26-12
43.003-1-22	Hollinger, Stella M.	47,000	15,400	47,000	0	210	1			1- 29- 8
43.003-1-23	Smith, Julie	67,000	28,300	67,000	0	240	1			1- 56- 1
43.003-1-24.12	Ames, Teri C.	78,000	18,500	78,000	0	270	1			
43.003-1-24.21	Goodrich, Kenneth	14,500	14,500	14,500	0	322	1			
43.003-1-24.22	Upton, Thomas W.	78,000	18,300	78,000	0	270	1			
43.003-1-24.111	Goodrich, Alice M (LU)	72,000	42,200	72,000	80	240	1			1- 39- 9
43.003-1-24.112	Goodrich, Kenneth	15,600	15,600	15,600	0	910	1			
43.003-1-25	Common Field, Inc	12,700	12,700	12,700	0	323	1			6-113-10
43.003-1-26	Patterson, Gerald J.	6,900	6,900	6,900	0	311	1			1- 60- 1
43.003-1-27	Arcadi, Nicholas W.	165,000	29,500	165,000	0	240	1			1- 35- 9.2
43.003-1-28	Beaulieu, Roger J.	4,400	4,400	4,400	0	314	1			
43.003-2-1	Allen, Clifford	54,000	12,600	54,000	0	210	1			1- 1- 4
Page Totals	Parcels	37	1,779,200	711,000	1,772,200					

Parcel Id	Name	2015	2016		Res Pct	Prp Cts	O C	R S	T C	Account Nbr
		Total Av	Land Av	Total Av						
43.003-2-2.1	Allen, Thena	65,000	31,100	65,000	0	240	1			1-109-13.1
43.003-2-2.2	Allen, Michael	47,000	11,700	47,000	0	270	1			1-109-13.2
43.003-2-3	Allen, Thena	9,000	9,000	9,000	0	322	1			1- 1- 6
43.003-2-4	Guiney (Woodard), Elizabeth Mary	50,000	16,000	50,000	0	270	1			1- 1- 7.2
43.003-2-5	Barlow, William	82,000	16,000	82,000	0	210	1			1- 4- 5
43.003-2-6.121	Barlow, William J.	1,000	1,000	1,000	0	314	1			
43.003-2-6.122	Pierce, Rebecca Barlow	44,000	15,600	44,000	0	270	1			
43.003-2-7	Seaway Timber Harvesting Inc	3,300	3,300	3,300	0	910	1			999-00-061
43.003-2-8	Malette, Mark A.	9,700	9,700	9,700	0	910	1			1- 18- 1
43.003-2-9	Kennedy, Lyle	12,500	12,500	12,500	0	910	1			1- 58-12
43.003-2-10	Gerrish, Eileen	1,000	1,000	1,000	0	910	1			1- 37-15
43.003-2-11	F And F Property Holdings LLC	11,600	11,600	11,600	0	910	1			1- 83- 6
43.003-2-12.2	Jackson, Kevin R.	60,000	15,200	60,000	0	210	1			
43.003-2-12.12	Harris, James	95,000	15,800	95,000	0	210	1			
43.003-2-12.111	Kennedy, Lyle	70,000	70,000	70,000	0	910	1			1- 53- 2
43.003-2-12.112	Tyo, Jodie	6,100	6,100	6,100	0	314	1			
43.003-2-13	Kennedy, Lyle	50,000	17,400	50,000	0	210	1			1- 53- 1
43.003-2-14.11	Deleel, Paul C.	8,500	8,500	8,500	0	314	1			1- 76-10
43.003-2-14.21	Deleel, Paul C.	43,000	43,000	43,000	0	910	1			
43.003-2-15.2	Irwin, Luke A.	65,000	15,900	65,000	0	210	1			1- 52-15.2
43.003-2-15.3	Laparr, Gary M.	15,000	15,000	15,000	0	314	1			1-52-15.3
43.003-2-15.111	Kennedy, Lloyd T.	57,000	40,800	57,000	60	270	1			1- 52-15.11
43.003-2-15.112	Tucker, Richard E. Jr.	44,000	15,100	44,000	0	270	1			
43.003-2-16	Tucker, Richard E.	5,000	5,000	5,000	0	314	1			1- 21-14
43.003-2-17	Lacroix, Amy	22,700	22,700	22,700	0	322	1			1- 55-11
43.003-2-18	Wells, Stephen J (LC)	30,000	16,600	30,000	0	270	1			1- 53- 3
43.003-2-19	Lacroix, Amy	100,000	43,600	100,000	0	240	1			1- 55-10
43.003-2-20	Chase, Joseph P.	69,000	7,600	69,000	0	210	1			1- 7- 4
43.003-2-21	Chase, Thomas	70,000	15,100	70,000	0	210	1			1-107- 3.2
43.003-2-22	Chase, Steven	60,000	15,300	60,000	0	210	1			1-107- 3.1
43.003-2-23	Volz, Robert E.	3,500	3,500	3,500	0	314	1			1- 19-10
43.003-2-24	Volz, Robert E.	70,000	10,500	70,000	0	210	1			1- 19-12
43.003-2-25	Chase, Joseph P.	6,000	6,000	6,000	0	314	1			1- 7- 5
43.003-2-26	Volz, Robert E.	29,800	29,800	29,800	0	910	1			1- 5-11.12
43.003-2-27	Jones, Gwendolyn	40,000	16,900	40,000	0	270	1			1- 51- 9
43.003-2-28.1	Tyson, Jon R.	105,000	53,300	105,000	63	240	1			1- 19-11
43.003-2-29	Allen, Thena	14,700	14,700	14,700	0	910	1			1- 1- 7.1

Parcel Id	Name	2015	2016		Res Pct	Prp Cls	O C	R S	T C	Account Nbr
		Total Av	Land Av	Total Av						
43.003-2-30	Seaway Timber Harvesting Inc	6,600	6,600	6,600	0	910	1			1-109-6
43.003-2-31	Beamis, Ronald S.	77,000	24,000	77,000	0	271	1			1- 5-11.2
43.003-2-32.1	Durham, Tabatha	32,000	16,100	32,000	0	271	1			1-5-11.14.1
43.003-2-32.2	Beamis, Ronald S.	45,000	28,800	45,000	0	240	1			1-5-11.14.2
43.003-2-33	Jackson, Kevin	1,000	1,000	1,000	0	314	1			
43.003-2-34	Lacoss, Robert J.	84,000	19,600	84,000	0	210	1			
43.003-2-35.1	LaPoint, William E.	8,000	8,000	8,000	0	910	1			
43.003-2-36	Blevins, Paul M.	14,400	14,400	14,400	0	910	1			
43.003-2-37	Titus, Ryan Michael	5,700	5,700	5,700	0	314	1			
43.003-2-38	Titus, Ryan Michael	9,800	9,800	9,800	0	322	1			1- 55- 9
43.003-2-39	Titus, Ryan Michael	145,000	16,200	145,000	0	210	1			
43.003-2-40	Deleel, Paul C.	112,000	18,300	112,000	0	210	1			
43.003-2-41.1	Deshane, Alex R (LU)	62,000	34,000	62,000	0	240	1			1- 27- 1
43.003-2-41.2	Deshane, James M.	19,000	19,000	19,000	0	910	1			
43.003-2-43	Jones, Jennifer A.	89,000	28,400	89,000	0	270	1			
43.003-3-2	Baxter, Stephen J.	113,000	54,600	113,000	0	240	1			1-10-6.113
43.003-3-3.1	Lashombe, Charles	39,000	18,700	39,000	0	240	1			1- 10- 6.21
43.003-3-3.2	Smelley, Tanya Lashombe	7,100	7,100	7,100	0	322	1			
43.003-3-4	Chrzepiec, John J.	25,000	25,000	25,000	0	322	1			1-10-6.111
43.003-3-5	Chudzinski, David	87,000	46,500	87,000	0	270	1			1-10-6.112
43.003-3-6	Crowley, Robert J.	10,000	10,000	10,000	0	910	1			1- 34- 3.1
43.003-3-7	Morancy, Yves	19,300	19,300	19,300	0	910	1			1- 34- 2
43.003-3-8.1	Deon, Daniel	30,000	16,900	30,000	0	270	1			
43.003-3-8.2	Gilbo, Duana J.	60,000	17,900	60,000	0	270	1			
43.004-1-1	Malette, Mark A.	5,000	5,000	5,000	0	910	1			1- 69- 5
43.004-1-2	Stewart, Robert	10,600	10,600	10,600	0	910	1			1- 9-15
43.004-1-3	Hunt, Eric	6,000	6,000	6,000	0	910	1			1-107-14
43.004-1-4	Hunt, Eric L.	5,200	5,200	5,200	0	910	1			1- 68- 9
43.004-1-5	Hunt, Eric L.	4,600	4,600	4,600	0	910	1			1- 65- 2
43.004-1-6	Hunt, Eric	14,000	14,000	14,000	0	910	1			1-108- 1
43.004-1-7	Sessions, Gerald	6,400	6,400	6,400	0	910	1			1- 18- 3
43.004-1-8.11	Wakefield, Dana W.	63,000	17,700	63,000	95	210	1			1-111- 4.1
43.004-1-9	Gagnon, Philip G.	66,000	15,200	66,000	0	210	1			1- 93- 3
43.004-1-10	LaPoint, William E (LU)	79,000	14,600	79,000	0	210	1			1- 56- 3
43.004-1-11.1	Kefauver, Evans B & Dorothy S	110,000	45,500	110,000	0	240	1			1- 49-12.1
43.004-1-11.2	LaPoint, William E (LU)	3,000	1,000	3,000	0	312	1			1- 49-12.2
43.004-1-12	Cheney, Bernard B.	23,600	23,600	23,600	0	910	1			1- 18-13
Page Totals	Parcels	37	1,497,300	635,300	1,497,300					

Parcel Id	Name	2015	2016		Res Pct	Prp Cls	O C	R S	T C	Account Nbr
		Total Av	Land Av	Total Av						
43.004-1-13	Belt, Douglas L.	5,800	5,800	5,800	0	910	1			1-107-15
43.004-1-14	Rutley, Charles A.	10,400	10,400	10,400	0	910	1			1- 65- 7
43.004-1-15	Rutley, Charles A.	11,600	11,600	11,600	0	910	1			1- 50-12
43.004-1-17	Hunt, Doris (Lu)	85,000	50,000	85,000	60	240	1			1- 47-10
43.004-1-18	Chase, Allan	50,000	15,500	50,000	0	210	1			1- 17-13
43.004-1-19	Hunt, Doris (Lu)	33,800	33,800	33,800	0	322	1			1- 47- 9
43.004-1-20.11	Divincenzo, Michael	34,800	34,800	34,800	0	322	1			1- 51- 8
43.004-1-20.21	Sprague, Kim L.	110,000	22,400	110,000	0	240	1			
43.004-1-21.1	McCargar, Stephen	80,000	30,100	80,000	0	270	1			1- 89- 9.1
43.004-1-21.2	Hunt, Eric	180,000	22,600	180,000	0	210	1			1- 89- 9.2
43.004-1-22	Hunt, Eric L.	15,400	15,400	15,400	0	910	1			9-999-64
43.004-1-23.2	McCargar, Stephen Carl	105,000	15,900	105,000	0	210	1			
43.004-1-23.11	McCargar, Stephen	10,000	10,000	10,000	0	910	1			1- 89-10
43.004-1-24.2	Ling, Chad	175,000	17,300	175,000	0	240	1			
43.004-1-25	Cootware, Richard	82,000	16,400	82,000	0	210	1			1- 69- 6.2
43.004-1-28.11	White, Donald N Sr (Estate)	40,000	33,800	40,000	0	240	1			
43.004-1-29	Malette, Leathen J. Jr.	84,000	54,700	84,000	0	240	1			
43.004-1-32.1	Sessions, Gerald F.	47,700	47,700	47,700	0	910	1			
43.004-1-33	Beaudin, Melody M.	72,000	18,800	72,000	0	210	1			
43.004-2-1.12	Smith, James J.	2,800	2,800	2,800	0	314	1			1-38-5.2
43.004-2-2.1	Gilman, Joseph M & Etal	90,000	90,000	90,000	0	321	1			1- 38- 6
43.004-2-3	Johnson, Howard A.	8,800	8,800	8,800	0	314	1			1- 50-11
43.004-2-4.21	Marrama, Theresa A.	94,000	16,200	94,000	0	210	1			
43.004-2-4.112	Lee, Choong-Soo	115,000	17,000	115,000	0	210	1			
43.004-2-5	Rose, Robert J.	5,800	5,800	5,800	0	910	1			1- 24-14
43.004-2-6	Rose, Robert	130,000	72,000	130,000	0	112	1			1- 84-13
43.004-2-7.1	Belt, Douglas L.	55,000	50,000	55,000	0	312	1			1-110- 5
43.004-2-7.2	Belt, Seth D.	85,000	25,000	85,000	0	240	1			
43.004-2-8	Cheney, Bernard B.	11,100	11,100	11,100	0	910	1			1- 48-15
43.004-2-10.11	Bissonette, Floyd (LU)	38,000	38,000	38,000	0	910	1			1- 49-13
43.004-2-10.12	Bissonette, Neuley Luke	96,000	16,400	96,000	0	210	1			
43.004-2-11	Kelsey, Lowell E (Lu)	7,000	7,000	7,000	0	322	1			1- 67- 5
43.004-2-12	Jandreau, Kathleen	45,000	7,800	45,000	0	210	1			1- 4-10
43.004-2-13	Wakefield, Dana	12,000	12,000	12,000	0	322	1			1- 33- 8
43.004-2-14	Wakefield, Dana W.	6,000	6,000	6,000	0	322	1			1- 67- 7
43.004-2-15	Cheney, Bernard B.	98,000	52,400	98,000	68	240	1			1- 18-14
43.004-2-16	Claffey, Gary W (Estate)	5,000	4,000	5,000	0	210	1			1- 18-15
Page Totals	Parcels	37	2,137,000	909,300	2,137,000					

Parcel Id	Name	2015	2016		Res Pct	Prp Cls	O C	R S	T C	Account Nbr
		Total Av	Land Av	Total Av						
43.004-2-17	Belt, Douglas L.	2,000	2,000	2,000	0	105	1			1- 24-15
43.004-2-18	Rose, Robert J.	32,000	32,000	32,000	0	910	1			1- 84-12
43.004-2-19	Johnson, Howard	50,000	12,900	51,000	0	210	1			1- 18- 6
43.004-2-20	Gal Trading Corp	90,000	90,000	90,000	0	910	1			1- 36- 7
43.004-2-21	Kelsey, Lowell E (Lu)	79,000	21,900	79,000	0	210	1			1- 52-12
43.004-2-22.1	Rutley, Charles A.	57,200	57,200	57,200	0	910	1			
43.004-2-22.2	Tracy, Christopher W.	180,000	17,500	180,000	0	210	1			
43.004-2-23	Lee, Choong-Soo	1,000	1,000	1,000	0	314	1			
43.004-2-24	Moore, Steven E.	46,000	46,000	46,000	0	910	1			
43.004-2-25	LaFluer, Joyce I (LU)		23,700	60,000	95	240	1			1- 55- 4
44.001-1-1.12	Talcott, Carl	15,500	15,500	15,500	0	910	1			
44.001-1-1.111	Cournoyer, John	14,000	14,000	14,000	0	910	1			1- 43- 9
44.001-1-1.112	Cournoyer, John	50,000	15,900	50,000	0	210	1			
44.001-1-1.113	Cournoyer, John	40,000	15,900	40,000	0	210	1			
44.001-1-1.114	Cournoyer, John	12,000	5,500	12,000	0	312	1			
44.001-1-2.1	Cockayne, Connie L.	27,000	27,000	27,000	0	910	1			1- 43-11
44.001-1-2.2	Hartson, Clyde A.	38,000	33,200	38,000	0	270	1			
44.001-1-3	Cournoyer, John P.	22,500	22,500	22,500	0	910	1			1- 43-13
44.001-1-4	Meites, Robin L.	23,200	23,200	23,200	0	910	1			1- 23-11
44.001-1-6	Munson, Gary P.	10,400	10,400	10,400	0	910	1			1- 68-15
44.001-1-7	Meites, Robin L.	115,000	76,500	115,000	0	240	1			1- 23- 9
44.001-1-8.1	Moulton, Claudia	75,000	15,000	75,000	0	270	1			1- 67-12.1
44.001-1-8.21	Moulton, Ray A.	37,800	37,800	37,800	0	105	1			1-67-12
44.001-1-8.22	Morgan, Benjamin F.	14,100	14,100	14,100	0	105	1			
* 44.001-1-9.11	Moulton, Ray A.	93,000	62,700	93,000	0	240	1			1- 67-10
44.001-1-9.12	Flubacher, Louise P.	69,000	15,100	69,000	0	270	1			
44.001-1-9.111	Moulton, Ray A.		46,000	46,000	0	322	1			1- 67-10
44.001-2-2.1	Munson, Gary P.	28,300	28,300	28,300	0	910	1			1-111- 2.1
44.001-2-2.2	Munson, Kevin	92,000	26,000	92,000	0	240	1			
44.001-2-2.3	Munson, Gary P.	34,000	29,300	34,000	0	312	1			
44.001-2-3	Wolf, William	91,500	51,400	91,500	0	240	1			1- 25- 5
44.001-2-4.1	Satterley Revoc Living Trust	18,500	18,500	18,500	0	910	1			1- 87- 7
44.001-2-4.2	Smith, Benjamin A.	125,000	28,100	125,000	0	240	1			
44.001-2-4.3	Seaway Timber Harvesting Inc	39,400	39,400	39,400	0	910	1			
44.001-2-6.1	Farmer, Theresa E (LU)	70,000	15,200	70,000	0	210	1			1- 68-13
44.001-2-7	Rotonde, Albert R.	82,000	12,200	82,000	0	210	1			1- 8- 5
44.001-2-8	Atcheson, Christine J.	72,000	15,000	72,000	0	210	1			1- 8- 3
Page Totals	Parcels		36	1,753,400	955,200	1,860,400				

Parcel Id	Name	2015	2016		Res Pct	Prp Cls	O C	R S	T C	Account Nbr
		Total Av	Land Av	Total Av						
44.001-2-9	Rubenberg, Laurel	67,000	16,300	67,000	0	210	1			1- 44- 2
44.001-2-12	Reiter, Peter L.	95,000	12,000	95,000	0	210	1			1-101-13
44.001-2-13	Bordeleau, Gerald L (LU)	88,000	17,100	88,000	0	210	1			1- 31- 9
44.001-3-1	Flubacher, Albert H.	123,000	93,500	123,000	55	240	1			1- 34- 1
44.001-3-2.111	St Pierre, Mark E	12,000	8,000	12,000	0	312	1			1- 1-14
44.001-3-2.112	Cayea, John A.	65,000	29,000	65,000	0	240	1			
44.001-3-3	Munson, Stephen F.	18,000	13,000	18,000	0	260	W 1			1- 64- 3.24
44.001-3-5	Belt, Douglas L.	130,000	19,700	132,000	0	210	1			1- 64- 3.23
44.001-3-6.11	Goudreau, David G.	141,000	55,000	141,000	85	240	W 1			1- 64- 5.11
44.001-3-6.12	Belt, Douglas L.	1,000	1,000	1,000	0	314	W 1			
44.001-3-6.21	Arquette, Patricia	24,200	24,200	24,200	0	910	1			1-64-5.2
44.001-3-6.22	Arquette, Patricia	70,000	15,700	70,000	0	210	1			1-64-5.2
44.001-3-7.1	Arquitt, Timothy W.	88,000	26,100	88,000	0	240	1			1- 2- 8
44.001-3-7.2	Arquiatt, Bradley	89,000	15,200	89,000	0	270	1			
44.001-3-8	Arquitt, Paul S.	11,300	11,300	11,300	0	910	1			1- 68-12
44.001-3-9	Lecuyer, Betty	66,000	12,800	66,000	0	270	1			1- 13- 3.12
44.001-3-10	LeCuyer, Richard A.	34,000	18,200	34,000	0	270	W 1			1- 13- 3.11
44.001-3-11	Nixon, Wellman E.	26,800	26,800	26,800	0	910	W 1			1- 13- 3.2
44.001-3-12	Rivers, Dale B.	34,000	20,600	36,000	0	260	W 1			1- 64- 5.2
44.001-3-13	Dewey, Dennis M.	77,000	19,200	77,000	0	210	W 1			1- 57-14
44.001-3-14	Soto, Joseph E.	28,800	28,800	28,800	0	322	1			1- 64- 4.2
44.001-3-15.2	Merria, Rita M.	95,000	19,300	95,000	0	210	W 1			1- 64- 2.2
44.001-3-16	Nixon, Wellman E.	90,000	60,500	90,000	0	240	W 1			1-110- 2
44.001-3-17	Crump, Jane E.	19,000	6,000	19,000	0	260	W 1			1- 84- 7
44.001-3-18.1	Almasy, Tony J.	39,000	29,000	39,000	0	260	W 1			1- 20- 8
44.001-3-18.2	Almasy, James D.	29,000	15,100	29,000	0	270	1			
44.001-3-19	Goad, Gerilynn F.	3,000	3,000	3,000	0	314	1			1- 84- 8
44.001-3-20.11	Carlisle, William	100,000	76,800	100,000	0	910	1			1- 64- 1
44.001-3-22.1	Sutton, William H (LU)	143,000	58,900	143,000	0	210	1			1- 13-10.11
44.001-3-25	Felix, Keith	38,000	38,000	38,000	0	910	1			1- 32- 5
44.001-3-26	Crump, Jason	13,700	13,700	13,700	0	910	1			1- 22-14
44.001-3-27	Crump, Jason	30,300	30,300	30,300	0	910	1			1- 22-13
* 44.001-3-28	Page, Ronald	92,000	33,400	92,000	0	240	1			1- 74- 7.2
44.001-3-28.1	Page, Ronald		33,400	92,000	0	240	1			1- 74- 7.2
* 44.001-3-28.2	Page, Jessica		1	1	0	311	1			
44.001-3-31	Page, Ronald	10,000	10,000	10,000	0	910	1			1- 69- 1
44.001-3-33	Arquiatt, Jeffrey A.	95,000	21,900	95,000	0	270	1			

Parcel Id	Name	2015	2016		Res Pct	Prp Cls	O C	R S	T C	Account Nbr
		Total Av	Land Av	Total Av						
44.001-3-34	Washington, William Jr.	92,000	30,700	92,000	0	240	1			1- 90-13.1
44.001-3-35	Stockholm Center Cemetery	5,000	5,000	5,000	0	695	8			8-117- 2
* 44.001-3-36	Page, Jessica	17,000	13,000	17,000	0	270	1			1- 74- 7.11
44.001-3-36.1	Page, Jessica L.		13,000	17,000	0	270	1			1- 74- 7.11
44.001-4-1	Emlaw, Ronald L.	63,000	24,800	63,000	0	240	W 1			1- 19- 3.1
44.001-4-2	Munson, Stephen	22,700	22,700	22,700	0	322	1			
44.001-4-3.1	Reiter, Peter J.	10,000	8,900	10,000	0	312	1			
44.001-4-3.2	Reiter, Peter L.	3,000	3,000	3,000	0	910	1			
44.001-4-3.3	Reiter, Steven J.	165,000	22,500	165,000	0	210	W 1			
44.001-5-1.1	Dishaw, Matthew J.	52,000	16,500	52,000	0	210	1			1- 23-10.11
44.001-5-1.2	Whalen, Matthew	33,000	5,000	9,000	0	210	1			
44.001-5-2	Kuhn, Donna G O	58,000	30,900	58,000	0	260	1			1-23-10.1
44.001-5-3	Whalen, Matthew	39,000	18,800	39,000	0	283	1			1- 23-10.12
44.001-5-3./1	St Lawrence County IDA	111,000	0	111,000	0	330	8			
44.001-5-4.1	Cournoyer, John P.	4,000	4,000	4,000	0	910	1			
44.001-5-4.2	Cournoyer, John P.	19,000	5,800	19,000	0	312	1			
44.001-5-5	Sieradski, Barney R.	9,700	9,700	9,700	0	320	1			
44.001-5-6	Sieradski, Deborah	6,000	5,500	6,000	0	312	1			1- 23-12 &
44.002-1-1.1	Arquiett, Wayne D.	94,000	50,300	94,000	0	240	W 1			1- 2-12
44.002-1-3	Dougan, Billy L.	68,000	18,200	68,000	0	210	1			1-112- 6
44.002-1-4.1	Foster, Mary Anne	6,000	6,000	6,000	0	910	1			1- 64- 4.1
44.002-1-7	Francis, Matthew	79,000	7,400	79,000	0	210	1			1- 8- 4
44.002-1-8	Arquiett, Mark J.	7,000	4,000	7,000	0	312	1			1- 83-13
44.002-1-9	Arquiett, Mark J.	65,000	7,400	65,000	0	210	1			1- 1- 8
44.002-1-10.1	Bice, Scotty G.	73,000	7,400	73,000	0	210	1			1- 70- 8
44.002-1-11.1	Dendler, Emilie M (Lu)	73,000	13,300	73,000	0	210	1			1- 26- 7
44.002-1-12.1	Barrett, Susan P.	62,000	21,900	62,000	0	210	1			1- 84- 9
44.002-1-12.2	Dendler, Emilie M (Lu)	22,000	17,100	22,000	0	270	1			1-84-9.2
44.002-1-13	Boots, John	39,000	18,400	39,000	0	210	1			1- 63- 2
44.002-1-15	Swaney, Robert E.	9,800	9,800	9,800	0	910	1			1-64-3 & 1-
44.002-1-16	Fieldson, Joseph	11,100	11,100	11,100	0	910	1			1-64-3 & 1-
44.002-1-17	Battaglino, Antonio	9,800	9,800	9,800	0	314	1			1-64-3 & 1-
44.002-1-18	Soto, Joseph E.	10,300	10,300	10,300	0	910	1			1-64-3 & 1-
44.002-1-19.2	Gooshaw, Scott	24,000	17,000	24,000	0	210	1			1- 64- 3.2
44.002-1-19.11	Arquiett, Richard	43,000	21,000	43,000	0	240	1			1- 64- 3.11
44.002-1-19.12	Seguin, Rick W.	30,000	17,000	30,000	0	280	1			1- 64- 3.12
44.002-1-20	Carmosino, Giuseppina	8,000	8,000	8,000	0	910	1			1-64-3 & 1-

Parcel Id	Name	2015	2016		Res Pct	Prp Cls	O C	R S	T C	Account Nbr
		Total Av	Land Av	Total Av						
44.002-1-21	D'amico, Anthony	6,100	6,100	6,100	0	322	1			1- 64- 4.4
44.002-1-22	Doriety, Robert	10,700	10,700	10,700	0	322	1			1- 64- 4.8
44.002-1-23	Derushia, Nicholas W.	104,000	29,700	104,000	0	270	1			1- 64- 4.5
44.002-1-24	Compeau, James F.	14,700	14,700	14,700	0	323	1			1- 64- 4.6
44.002-1-25	Valentine, Francis	10,000	10,000	10,000	0	322	1			1- 64- 4.7
44.002-1-26	Compeau, James F.	16,000	10,200	16,000	0	312	1			1- 64- 4.3
44.002-1-29	Chambers, Devin M (LC)	76,000	14,100	76,000	0	270	1			
44.002-2-1	Dougan, Billy	11,000	11,000	11,000	0	910	W	1		1-106- 9
44.002-2-2	Fiske, Kevin E.	180,000	110,800	180,000	0	240	W	1		1- 84- 3
44.002-2-3	Scharf, Shirley	70,000	9,500	70,000	0	210	1			1- 87-10
44.002-2-4.1	Walker, Edmund J.	95,000	36,800	95,000	0	220	1			1- 29-14.1
44.002-2-4.2	Moomey, Anne M.	5,000	5,000	5,000	0	314	1			1- 29-14.2
44.002-2-5	Moomey, Anne M.	90,000	9,500	90,000	0	210	1			1- 99- 9
44.002-2-6	Browne, Christy L.	80,000	9,500	80,000	0	210	1			1- 99-10
44.002-2-8.1	Mathieson, Roderick	72,000	20,000	72,000	0	240	1			1- 57- 9
44.002-2-8.2	Phillips, Terry D.	10,000	10,000	10,000	0	910	W	1		
44.002-2-9	Town Of Stockholm	2,200	2,200	2,200	0	910	8			9-999-0-160
44.002-2-10	Chambers, Bernard J. Jr.	195,000	111,100	195,000	0	112	1			1- 15-14
44.002-2-11	Rose, Carl P.	30,000	9,500	30,000	0	270	1			1- 85- 1
44.002-2-12	Rose, Carl P & Marilyn J	80,000	9,500	80,000	0	210	1			1- 85- 2
44.002-2-13	Sullivan, William	100,000	15,000	100,000	0	210	1			1- 84-14
44.002-2-14	Williams, John R. Sr.	40,000	15,000	40,000	0	210	W	1		1- 95-15
44.002-2-15.11	Vitale, Joseph	28,000	12,500	28,000	0	240	W	1		1-106- 5
44.002-2-16	Dow, Jacqueline G.	80,000	16,900	80,000	0	210	1			1-106- 7
44.002-2-17	Phippen, Richard C.	45,000	16,000	45,000	0	270	1			1- 83-14
44.002-2-18	Toth, Stephen F (Estate)	65,000	12,100	65,000	0	210	1			1- 74- 4
44.002-2-19	Dendler, Neil	45,000	13,700	45,000	0	210	1			1- 10-12
44.002-2-20	Yandoh, Lisa G.	4,000	4,000	4,000	0	314	1			1- 4- 3
44.002-2-21	Cunningham, Ashley D.	120,000	53,000	120,000	0	210	1			1- 63-15.1
44.002-2-22	Vavra, Gordon A.	86,000	14,400	86,000	0	210	1			1-118- 9
44.002-2-23	Wray, Howard	73,000	14,300	73,000	0	210	1			1- 13-10.12
44.002-2-24.1	Sutton, James P.	150,000	22,300	150,000	0	240	1			1- 13-11
44.002-2-24.2	Andrews, Norene	8,400	8,400	8,400	0	314	1			1- 13-10.2
44.002-2-25.1	McBride, Kelley J.	89,000	14,400	89,000	0	210	1			1- 13-10.14
44.002-2-26.1	Mccarthy, John F. Jr.	35,000	14,500	35,000	0	270	1			1- 13-10.11
44.002-2-27	Ramsdell, Thomas A.	70,000	18,300	70,000	0	270	1			1-64-3 & 1-
44.002-2-28	Ramsdell, Thomas A.	9,000	9,000	9,000	0	314	1			1-64-3 & 1-
Page Totals	Parcels		37	2,205,100	723,700	2,205,100				

Parcel Id	Name	2015	2016		Res Pct	Prp Cls	O C	R S	T C	Account Nbr
		Total Av	Land Av	Total Av						
44.002-2-29	Phillips, Terry D (LU)	64,000	20,200	64,000	0	240	1			1-64-3 & 1-
44.002-2-30.1	Page, Gary	69,000	19,000	144,000	0	280	1			1-64-3 & 1-
44.002-2-30.2	Kremzar, Emil	9,500	9,500	9,500	0	314	1			
44.002-2-31.1	Smith-Weller, Nancy A.	20,000	14,100	20,000	0	312	1			1-64-3 & 1-
44.002-2-31.2	Mahady, Heather	97,000	16,000	97,000	0	210	1			
44.002-2-31.3	Mahady, Heather	11,700	11,700	11,700	0	322	1			
44.002-2-32	Goodrich, Terry L. Jr.	90,000	24,000	90,000	0	210	W 1			1- 63-15.2
44.002-2-33	Phippen, Derec	72,000	7,400	72,000	0	210	1			1- 77-11
44.002-2-35	Calnon, William R.	7,200	7,200	7,200	0	910	1			
44.002-2-36	Rufa, Jason	6,700	6,700	6,700	0	322	W 1			1-105- 1.1
44.002-3-1	Locke, Michael S.	17,800	17,800	17,800	0	910	1			1- 82- 8
44.002-3-2	Butcher, Mary	280,000	57,900	280,000	0	240	1			1- 27-11.1
44.002-3-3	Wilson, Michael	35,000	15,000	35,000	0	271	1			1- 27-11.31
44.002-3-4	Frary, Thomas	36,000	8,200	36,000	0	270	1			1- 32-11
44.002-3-5.1	Murray, David J.	110,000	36,100	110,000	0	112	1			1- 23- 3
44.002-3-5.21	Henderson, Richard	64,000	15,500	64,000	0	270	1			
44.002-3-5.311	Murray, David J.	23,100	23,100	23,100	0	105	1			
44.002-3-6.2	Seguin, Rick W.	19,000	11,400	19,000	0	270	1			
44.002-3-6.11	Perras Excavating Incorporated	66,000	66,000	66,000	0	105	1			1- 33- 1
44.002-3-6.12	Sterling, Robert C.	70,000	25,700	70,000	0	120	1			
44.002-3-7	Hence, Nick	15,000	15,000	15,000	0	322	1			1- 15-13
44.002-3-8.2	Ramsdell, Robert	65,000	16,300	65,000	0	270	1			
44.002-3-8.11	Murray, David J.	36,500	36,500	36,500	0	105	1			1- 23- 4
44.002-3-8.12	Sova, John L.	49,000	14,200	49,000	0	270	1			
44.002-3-8.13	Sova, John L.	25,000	13,900	25,000	0	270	1			
44.002-3-9	Crump, Mark	40,000	40,000	40,000	0	910	W 1			1- 47-15
44.002-3-9./1	Verizon Wireless	230,000	0	230,000	0	837	6			
44.002-3-10	Crump, Mark J.	72,000	15,800	72,000	0	210	1			1- 93-12
44.002-3-11.1	Tessier, Gregory A.	6,700	6,700	6,700	0	314	1			1- 48- 1
44.002-3-11.2	Tessier, Gregory A.	90,000	20,600	90,000	0	210	1			
44.002-3-12.1	Hurley, Richard	15,600	15,600	15,600	0	910	1			1- 47-14.1
44.002-3-12.2	Beaudin, John M.	75,000	16,000	75,000	0	210	1			
44.002-3-13	Perras Excavating Incorporated	9,200	9,200	9,200	0	910	1			1- 32-15
44.002-3-14	Seaver, Lyndon	38,000	38,000	38,000	0	910	W 1			1-105- 6
44.002-3-15	Taylor, Joey J.	2,500	2,500	2,500	0	314	1			1- 94-13
44.002-3-17	Bishop, Elvesa Aquino Banan	2,500	2,500	2,500	0	910	1			1-109- 2
44.002-3-18	Larrow, Gary S.	85,000	14,500	85,000	0	210	1			1- 16- 2
Page Totals	Parcels		37	2,025,000	689,800	2,100,000				

Parcel Id	Name	2015	2016		Res Pct	Prp Cls	O C	R S	T C	Account Nbr
		Total Av	Land Av	Total Av						
44.002-3-19.1	Malone, Rose	33,000	16,900	33,000	0	210	1			1- 23- 2
44.002-3-20	Crump, Rex A.	35,000	6,800	35,000	0	210	1			1- 22-11
44.002-3-21.1	Anderson, Dustin J.	70,000	19,000	70,000	0	210	1			1- 97- 8
44.002-3-21.2	Stockholm Sand & Gravel, Inc	52,000	48,000	52,000	0	720	1			
44.002-3-24	Donie, Raymond	34,000	17,100	34,000	0	270	1			1- 27-11.21
44.002-3-25.1	Kelly, Edgar	68,000	28,700	68,000	95	240	1			1- 52- 9
44.002-3-26.11	Kelly, Doris H (Lu)	60,000	11,100	60,000	0	210	1			1- 52- 5.1
44.002-3-26.211	Donie, Sandra P.	94,000	15,100	94,000	0	210	1			1-52-5.2
44.002-3-27	Crump, Michael A.	49,000	15,300	49,000	0	210	1 R			1- 50- 1
44.002-3-28	Phillips, Rosalie E.	57,000	14,800	57,000	0	270	1			1-109- 3
44.002-3-29	Rheaume, Ashley	87,000	10,500	87,000	0	210	1			1- 52-11
44.002-3-31	Tessier, Gregory A.	8,700	8,700	8,700	0	910	1			
44.002-3-32.1	Lalonde, Michelle A.	75,000	17,500	75,000	0	270	1			1- 79-10
44.002-3-34	Crump, Tracy	8,100	8,100	8,100	0	910	1			
44.002-3-35	East Stockholm Cemetery	5,100	5,100	5,100	0	695	8			8-117- 3
44.002-4-1.1	Finnegan, Beverly	94,000	60,000	94,000	65	240	1			1- 92- 4
44.002-5-1	Bell, Randy (LU)	35,000	15,600	35,000	0	210	1			1- 90-13.2
44.002-5-2.1	Locke, Anna (Lu)	325,000	185,000	325,000	0	552	1			1- 59- 3
44.002-6-1	Kelly, Matthew S.	3,000	2,000	3,000	0	910	1			
44.003-1-2.1	Bittner, Vanessa L.	86,000	29,300	116,000	0	270	W 1			1- 49- 1
44.003-1-2.2	Kelsey, Lowell E (Lu)	8,000	6,900	8,000	0	312	1			
44.003-1-3	Moulton, Ray A.	13,400	13,400	13,400	0	105	1			1- 67-11
44.003-1-4	Bond, Dennis A.	68,000	14,000	68,000	0	270	1			1- 67-15
44.003-1-5	Moulton, Stanley F.	153,000	117,000	153,000	0	112	1			1- 67- 9
44.003-1-6	Paolillo, Richard	53,000	53,000	53,000	0	910	1			1- 76-11
44.003-1-7	Moulton, Kyle P.	17,500	17,500	17,500	0	910	1			1- 67- 8
44.003-1-8	Page, Raymond	7,100	7,100	7,100	0	314	1			1-74-7.3
44.003-1-9.1	White, Raymond	90,000	34,100	90,000	0	240	1			1-104- 7
44.003-1-11	Phelix, Gilbert	52,000	8,400	52,000	0	270	1			1- 77- 1
44.003-1-12.1	Wood, Robert G. Jr.	89,000	26,600	89,000	0	240	1			1- 22-12
44.003-1-12.2	Crump, William J.	74,000	17,900	74,000	0	270	1			
44.003-1-13	Cockayne, Stephen	24,000	15,000	24,000	0	270	1			1- 57- 2
44.003-1-14	Goad, Gerilynn F.	5,000	4,000	5,000	0	270	1			1- 75-15
44.003-1-15.1	Berger, Debra A.	87,000	42,800	87,000	0	240	1			1- 23- 5
44.003-1-15.2	Ryan, Larry D.	36,000	15,800	36,000	0	270	1			
44.003-1-16.1	Oakes, Thomas W.	192,000	90,700	192,000	0	240	1			1- 60- 8
44.003-1-16.21	Curtis, Jeremiah L.	119,000	47,000	119,000	0	240	1			
Page Totals	Parcels		37	2,366,900	1,065,800	2,396,900				

Parcel Id	Name	2015	2016		Res Pct	Prp Cls	O C	R S	T C	Account Nbr
		Total Av	Land Av	Total Av						
44.003-1-16.22	Hoyt, Van	118,000	18,300	118,000	0	210	1			
44.003-1-17	Page, Joan L (LU)	80,000	31,600	80,000	0	270	1			1- 74- 2
44.003-1-18	Anderson, Kenneth	49,900	49,900	49,900	0	910	1			1- 1- 9
44.003-1-19	Felix, Keith	110,000	17,000	110,000	0	210	1			1- 51- 4
44.003-1-20	Cockayne, Stephen J.	148,000	110,500	148,000	0	113	1			1- 74- 3.1
44.003-1-21.11	Russell, Judith Anne	110,000	21,700	110,000	0	271	1			
44.003-1-21.12	Russell, Malcolm F.	9,000	9,000	9,000	0	910	1			
44.003-1-21.211	Bartlett, Shelley M.	118,000	60,400	118,000	0	210	1			1- 86- 1
44.003-1-22	Bartlett, Shelley M.	55,000	45,000	55,000	0	240	1			1- 36-11
44.003-1-23.2	Snyder, Joseph R.	33,000	15,400	33,000	0	270	1			
44.003-1-23.11	Decker's Family Farm, LLC	49,200	49,200	49,200	0	105	1			1-103- 3
44.003-1-24	Bartlett, Shelley M.	11,000	10,000	11,000	0	260	1			1- 4- 4
44.003-1-25	Goodshaw, Timothy P. Jr.	3,800	3,800	3,800	0	314	1			1- 8- 7
44.003-1-26	Rafter, Marsha	63,000	15,100	63,000	0	270	1			1- 23-15
44.003-1-27.1	Allen, Rachel L.	66,000	15,300	66,000	0	210	1			1- 24- 1
44.003-1-29	Tynon, Thomas J.	35,000	10,400	35,000	0	270	1			1- 74- 7.2
44.003-1-30	Tynon, Thomas J.	7,000	7,000	7,000	0	321	1			1- 74- 7.12
44.003-1-31	Wells, James & Etal	5,200	5,200	5,200	0	314	1			1-105-9
44.003-2-2.1	Lord, Thomas B.	24,000	14,000	24,000	0	270	1			1- 59- 6
44.003-2-4.2	Cockayne, Joyce	21,000	9,100	21,000	0	270	1			1- 73-14
44.003-2-4.11	Page, Ricky J.	120,000	32,100	120,000	0	240	1			1- 74- 6.1
44.003-2-5	Page, Raymond	7,000	2,700	7,000	0	312	1			1- 74- 8
44.003-2-6.11	Page, Raymond C.	66,000	11,700	66,000	0	210	1			1-111- 5
44.003-2-7.1	Cockayne, Joyce P (LU)	79,000	15,300	79,000	0	210	1			1- 19-14
44.003-2-8.1	Pinczes, Caroline	48,000	45,000	48,000	0	270	1			1- 78- 1
44.003-2-8.2	Green, Dustin (LC)	47,000	18,900	47,000	0	270	1			
44.003-2-9	Farrell, Amy	64,000	13,900	64,000	0	210	1			1- 74- 1
44.003-2-10	LaRose, Dale	70,000	11,900	70,000	0	210	1			1- 23-13
44.003-2-11	Bird, Stuart	4,000	4,000	4,000	0	314	1			1- 20- 1
44.003-2-12.1	Town Of Stockholm	375,000	17,200	375,000	0	651	8			8-118- 2
44.003-2-13.1	Town Of Stockholm	3,300	3,300	3,300	0	314	8			1- 75- 4
44.003-2-13.2	Nicholville Telephone Co	8,200	6,100	8,200	0	831	6			
44.003-2-14	Leggue, Denise M.	59,000	16,200	59,000	0	210	1			1- 59- 7
44.003-2-15	Bronson, Michael A.	74,000	12,300	74,000	0	210	1			1- 20- 6
44.003-2-16	Smith, Kenneth C.	89,000	12,300	89,000	0	210	1			1- 29- 2
44.003-2-17	Russell, Jeffery	70,000	11,800	60,000	0	210	1			1-106- 2
44.003-2-18	Grainger, Lee Stewart	275,000	38,000	275,000	0	240	1			1- 46-10

Parcel Id	Name	2015	2016		Res Pct	Prp Cls	O C	R S	T C	Account Nbr
		Total Av	Land Av	Total Av						
44.003-2-19	George, Keith	57,000	21,200	57,000	0	210	1			1- 37-10
44.003-2-20	Martinez, Rafael L.	72,000	15,300	72,000	0	210	1			1- 32- 4
44.003-2-21	Pinczes, Matyas	9,000	8,300	9,000	0	312	1			1- 78- 2
44.003-2-22	Aidun, Meredith M.	29,800	29,800	29,800	0	910	1			1- 46-14.1
44.003-2-23	Lemieux, Maurice P (LU)	99,000	14,300	99,000	0	210	1			1- 58- 3
44.003-2-24.2	Shantie, Julie A.	39,500	39,500	39,500	0	322	1			
44.003-2-24.11	Weegar, Ronald J.	49,000	27,400	49,000	0	270	1			1- 58- 4
44.003-2-25.1	Ling, Connie	81,000	28,800	81,000	0	270	1			1-102-12
44.003-2-25.2	Ling, Bobby Jo L.	39,000	17,800	39,000	0	270	1			
44.003-2-26.2	Arquiett, Randy A.	87,000	15,400	87,000	0	210	1			1- 46-14.2
44.003-2-27	Judware, Douglas J Jr (LC)	24,000	15,700	24,000	0	270	1			1- 62- 1
44.003-2-28	Russell, Dennis	70,000	9,000	70,000	0	210	1			1- 64-12
44.003-2-29	Norquest, Edward	5,000	5,000	5,000	0	322	1			1-102-11
44.003-2-30	Norquest, Edward	5,000	5,000	5,000	0	311	1			1-102-10
44.003-2-31	Selleck, Diane	35,000	9,200	35,000	0	270	1			1- 11-11
44.003-2-32	Paul, Joseph	28,000	11,700	28,000	0	270	1			1- 71- 1
44.003-2-33	Delosh, Leslie E.	82,000	13,800	82,000	0	210	1			1- 71- 2
44.003-2-34	Hagelund, Cheryl	1,500	1,500	1,500	0	314	1			1- 46- 9
44.003-2-35.1	Hagelund, George (Lu)	59,900	59,900	59,900	0	910	1			1- 42- 7
44.003-2-35.2	Susice, David J. Jr.	96,000	27,600	96,000	0	240	1			
44.003-2-35.31	Hagelund, George (LU)	500	500	500	0	311	1			
44.003-2-35.32	Hagelund, George (LU)	2,000	2,000	2,000	0	311	1			
44.003-2-36	Shantie, Julie A.	17,000	16,000	17,000	0	312	1			
44.003-3-1	Mason, Chad	72,000	17,800	72,000	0	210	1			1- 79-13
44.003-3-2	Bailey, Gregory A.	105,000	15,500	105,000	0	210	1			1- 96-12
44.003-3-3.1	Bailey, Gregory A.	28,800	28,800	28,800	0	910	1			1- 27- 3
44.003-3-3.2	Cheney, Ethan (LC)	39,000	19,000	39,000	0	210	1			
* 44.003-3-4.11	Marsh, Morgan Jr.	130,000	72,200	130,000	0	240	1			1- 61-12
44.003-3-4.12	Fiacco, Joseph	62,000	15,400	62,000	0	210	1			
44.003-3-4.111	Marsh, Morgan Jr.		60,800	120,000	0	240	1			1- 61-12
44.003-3-4.112	Seaway Timber Harvesting		11,600	11,600	0	910	1			
44.003-3-4.113	Allen, Michael C.		7,400	7,400	0	910	1			
44.003-3-5	Bailey, Hannah (LU)	44,000	10,000	44,000	0	210	1			1- 3-13
44.003-5-1	Moulton, Ray A.		16,700	47,000	0	210	1			
44.004-1-2.1	Dominy, Henry L (Lu)	52,000	47,600	52,000	0	910	1			1- 90-12
44.004-1-2.2	Dominy, Jeffrey A.	58,700	58,700	58,700	0	910	1			
44.004-1-3	Dominy, Henry L (Lu)	12,500	12,500	12,500	0	910	1			1- 97- 7

Parcel Id	Name	2015	2016		Res Pct	Prp Cls	O C	R S	T C	Account Nbr
		Total Av	Land Av	Total Av						
44.004-1-4	Donie, Larry M.	43,000	43,000	43,000	0	910	1			1- 27-10
44.004-1-5	New York State Parks	125,200	125,200	125,200	0	961	8			8-116- 6
44.004-1-6	Town, Of Stockholm	19,700	19,700	19,700	0	910	8			8-118- 3
44.004-1-7	Scott, Wilbur	15,100	15,100	15,100	0	910	1			1- 88- 8
44.004-1-8	Seaway Timber Harvesting	19,800	19,800	19,800	0	910	1			1-105- 2
44.004-1-9	Amenagement Paysager Venise	14,400	14,400	14,400	0	910	1			1- 44- 5
44.004-1-11	Kelly, Joshua	92,000	25,800	92,000	0	240	1			
44.004-2-1	Stockholm Sand & Gravel, Inc	27,900	27,900	27,900	0	105	W 1			1- 97- 9
44.004-2-2.3	O'Higgins, Josephine (LU)	85,000	27,800	85,000	0	240	W 1			1- 97- 6.3
44.004-2-2.11	Brown, Helen K (Estate)	4,500	4,500	4,500	0	322	W 1			1- 97- 6.1
44.004-2-2.12	Thompson, Bernard R.	2,000	2,000	2,000	0	314	W 1			
44.004-2-3	New York State Reforestation	45,000	45,000	45,000	0	941	3			0350205
44.004-2-4.2	Taylor, Joey J.	50,000	3,500	50,000	0	210	1			
44.004-2-4.11	Taylor, James	115,000	42,400	115,000	0	240	W 1			1- 95-13
44.004-2-4.12	Taylor, Joey J.	6,000	4,000	6,000	0	312	1			
44.004-2-5	Parmer, Georgia	100,000	50,300	100,000	80	240	W 1			1- 87-14
44.004-2-6	Steenberg, Cynthia L.	20,000	8,000	20,000	0	270	W 1			1- 82- 9
44.004-2-7	Buckton Union Cemetery	7,600	7,600	7,600	0	695	8			8-117- 7
44.004-2-8.1	Hartson, Roger Carlton Jr.	27,000	27,000	27,000	0	322	W 1			1- 66- 2
44.004-2-9	Hartson, Roger Carlton Jr.	3,800	3,800	3,800	0	314	1			1- 65-15
44.004-2-10	Chambers, Leary P.	24,000	24,000	24,000	0	910	1			1- 16- 3
44.004-2-12	Ramsdell, Timothy	2,000	2,000	2,000	0	314	W 1			
44.004-2-13	New York State Reforestation	31,700	31,700	31,700	0	941	3			0370001
44.004-2-14	New York State Reforestation	88,500	88,500	88,500	0	941	3			0380003
44.004-2-15	New York State Parks	40,700	40,700	40,700	0	961	8			8-116- 4
44.004-2-16	Meyer, Margaret E.	13,000	13,000	13,000	0	314	W 1			
44.004-2-17	Sullivan, James E. Jr.	136,000	20,000	136,000	0	210	W 1			
44.004-2-18	Drewry, Adam	12,000	12,000	12,000	0	314	W 1			
44.004-2-19	Derouchie, Steven L.	84,000	20,000	84,000	0	270	W 1			
44.004-2-20	Drewry, Adam	12,000	12,000	12,000	0	314	W 1			
44.004-2-21	Kahn, George R.	12,000	12,000	12,000	0	314	W 1			
44.004-2-22	Kahn, George R.	12,000	12,000	12,000	0	314	W 1			
44.004-2-23	Kahn, George R.	12,500	12,500	12,500	0	314	W 1			
44.004-2-24	Aitmaatallah, Tarik	12,500	12,500	12,500	0	314	W 1			
44.004-2-25	Barrett, William J.	45,000	19,700	45,000	0	210	1			
44.004-2-26	Barrett, William J.	27,000	10,000	27,000	0	312	W 1			
44.004-2-27	Crump, Mark J. Jr.	70,000	19,100	70,000	0	210	1			
Page Totals	Parcels	37	1,457,900	878,500	1,457,900					

Parcel Id	Name	2015	2016		Res Pct	Prp Cls	O C	R S	T C	Account Nbr
		Total Av	Land Av	Total Av						
44.004-2-28	Crump, Mark J. Jr.	11,000	11,000	11,000	0	314	W	1		
44.004-2-29	Pike, Constance A.	60,000	17,100	60,000	0	210	W	1		
44.004-2-30	Montgomery, David L. Jr.	12,000	12,000	12,000	0	314	W	1		
44.004-2-31	Page, Benjamin G.	100,000	19,400	100,000	0	210	W	1		
44.004-2-32	Compo, Robert J.	35,000	19,600	35,000	0	270	W	1		
44.004-2-33	Fiorisi, Carmine	42,000	19,700	42,000	0	270	W	1		
44.004-2-34	Bryant, Allan M.	13,000	13,000	13,000	0	314	W	1		
44.004-2-35	McCarthy, Robert C.	37,000	17,800	37,000	0	270		1		
44.004-2-36	Barber, Craig L.	37,000	16,100	37,000	0	270		1		
44.004-2-38	Ramsdell, Timothy T.	7,200	7,200	7,200	0	910		1		1- 27- 8
44.004-2-39	Burnett, Donald G.	72,000	13,600	72,000	0	210		1		1- 53- 5.2
44.004-2-40	Parmer, Georgia	9,000	6,000	9,000	0	260	W	1		9-999-179
44.004-2-41	Ramsdell, Timothy	67,000	17,900	67,000	0	270		1		1- 14- 9
44.004-2-42	Ramsdell, Timothy T.	2,000	2,000	2,000	0	105		1		
44.004-2-43	Ramsdell, Timothy T.	5,000	5,000	5,000	0	105		1		
44.004-3-1	New York State Parks	125,200	125,200	125,200	0	961		8		
44.004-3-2	Donalis, Jarred S.	4,000	2,000	4,000	0	260		1		1- 33- 5
44.004-3-3	Bailey, Gregory A.	7,400	7,400	7,400	0	910		1		1- 61- 6
44.004-3-4	Yandoh, John W. Jr.	14,000	7,800	14,000	0	910		1		1-107-11
44.004-3-5	Seaway Timber Harvesting, Inc	4,000	4,000	4,000	0	910		1		1- 88- 9
44.004-3-6	Mitchell, Donald J.	15,000	15,000	15,000	0	910		1		1- 41- 9
44.004-3-7	Scott, Robert M.	17,600	17,600	17,600	0	910		1		1- 88-15
44.004-3-8	Weller, Kevin (Estate)	7,600	7,600	7,600	0	910		1		1-105- 5
44.004-3-9	Mulvana, Sally K.	35,000	10,000	35,000	0	260		1		1- 11- 8
44.004-3-10	Nusim, Rosemary	11,000	11,000	11,000	0	910		1		1- 36- 1
44.004-3-11	Peets, Brenda Lee	5,900	5,900	5,900	0	910		1		1- 52- 6
44.004-3-12	Mulvana, Sally K.	4,800	4,800	4,800	0	910		1		1- 37-11
44.004-3-14	Tansey, Beatrice	8,500	8,500	8,500	0	910		1		1- 95- 8
44.004-3-15	Dufresne, Raymond	7,000	7,000	7,000	0	910		1		1- 6-15
44.004-3-16	LaValley, Allan J.	100,000	52,600	100,000	0	240		1		1-111-13.1
44.004-3-17	Williamson, Howard & Etal	20,000	20,000	20,000	0	910		1		1- 91-10
44.004-3-18	Peets, Craig M.	70,000	23,600	70,000	0	210		1		1- 91- 9
44.004-3-19	Mitchell, Lisa	65,000	14,500	65,000	0	210		1		1- 88- 3
44.004-3-20	Barlow, Jacob C.	47,000	37,200	47,000	0	260		1		1- 88-14
44.004-3-21	Tabor, Kimberly Snell	70,000	16,000	70,000	0	270		1		
44.004-3-22	Tabor, Kimberly Snell	2,000	2,000	2,000	0	314		1		
45.001-1-4.1	Roach, Steven M.	48,000	8,500	48,000	0	210		1		1- 73- 3

Parcel Id	Name	2015	2016		Res Pct	Prp Cls	O C	R S	T C	Account Nbr
		Total Av	Land Av	Total Av						
45.001-1-5	Manning, Gerald T.	112,000	37,600	112,000	0	240	1			1- 20-12
45.001-1-6.1	McCarthy, Victoria J.	96,000	16,600	96,000	0	210	1			1- 62-15.1
45.001-1-6.2	McCarthy, Nancy M.	35,000	15,100	35,000	0	270	1			
45.001-1-6.3	McCarthy, Randall J.	42,000	15,200	42,000	0	270	1			
45.001-1-6.4	Mccarthy, James P.	20,000	9,000	20,000	0	484	1			
45.001-1-8.1	Roach, Rodney W.	157,000	107,400	157,000	0	240	W 1			1- 83- 4
45.001-1-8.2	McCarthy, James P.	2,000	2,000	2,000	0	311	1			
45.001-1-8.3	McCarthy, Nancy M.	38,000	14,000	38,000	0	270	1			
45.001-1-9	Francis, Edwin	80,000	29,000	80,000	0	210	1			1- 35- 3
45.001-1-10	Cline, David M.	56,000	12,800	56,000	0	210	1			1- 19-13
45.001-1-11	Horan, Mark D.	118,000	60,800	138,000	0	240	1			1- 57-13
45.001-1-12.2	Tucker, Richard E.	60,000	15,000	60,000	0	210	1			1-98-13.2
45.001-1-13	Pell, Kenneth J.	18,500	18,500	18,500	0	910	1			1- 75- 2
45.001-1-14.1	Hunter, Jeff	139,000	76,800	139,000	0	240	1			1- 98-14
45.001-1-15.12	Montgomery, David	35,000	15,900	35,000	0	210	1			
45.001-1-15.21	Montgomery, Melvin	46,000	15,600	46,000	0	210	1			1-94-7.2
45.001-1-15.111	Montgomery, David	22,800	22,800	22,800	0	910	1			1- 94- 7.1
45.001-1-16	Whyland, Jane M.	10,900	10,900	10,900	0	910	1			1- 7- 6
45.001-1-17	Whyland, Jane M.	11,500	11,500	11,500	0	910	1			1- 10- 7
45.001-1-18	Whyland, Jane M.	30,000	25,600	30,000	0	910	1			1-101-10
45.001-1-19.12	Hunter, Jeffrey S.	45,100	45,100	45,100	0	910	1			
45.001-1-19.111	Hunter, Jeffrey S.	56,300	56,300	56,300	0	910	1			1- 77- 2
45.001-1-20	Cruz, Luis	20,900	20,900	20,900	0	910	1			1- 95- 4
45.001-1-21	LaBier, Eric Jr.	66,000	24,000	66,000	0	240	1			1- 96- 2
45.001-1-22	Montgomery, Melvin M.	85,000	40,000	85,000	0	280	1			1- 94-11
45.001-1-23	Cook, Alan J.	68,000	15,000	68,000	0	270	1			1- 25- 4
45.001-1-24.2	Ryan, Larry D. Sr.	18,000	15,100	18,000	0	270	1			1- 98-15.2
45.001-1-24.11	Ryan, Larry D.	22,300	22,300	22,300	0	322	1			1- 98-15.11
45.001-1-26	New York State Reforestation	61,200	61,200	61,200	0	941	3			0350105
45.001-1-27	Baker, Stewerd (Estate)	1,600	1,600	1,600	0	314	1			1- 4- 1
45.001-1-28.1	Mccarthy, James	1,500	1,500	1,500	0	314	1			1- 81-12.22
45.001-1-29	Proper, Donald E.	57,000	15,900	57,000	0	270	1			1- 79- 6.2
45.001-1-31	New York State Reforestation	108,600	108,600	108,600	0	941	3			0360003
45.003-1-1	Cruz, Luis A.	15,000	15,000	15,000	0	910	1			1- 87-12
45.003-1-2	Proper, Scott D.	7,000	7,000	7,000	0	910	1			1- 8- 2
45.003-1-3.1	Proper, Georgia	50,000	23,100	50,000	0	210	1			1- 79- 6.1
45.003-1-4	Cruz, Luis A.	16,700	16,700	16,700	0	910	1			1- 87-11
Page Totals	Parcels		37	1,829,900	1,021,400	1,849,900				

Parcel Id	Name	2015	2016		Res Pct	Prp Cls	O C	R S	T C	Account Nbr
		Total Av	Land Av	Total Av						
45.003-1-5.1	Labier, Eric J.	40,000	22,400	40,000	0	270	1			1- 94-14
45.003-1-5.2	Lapage, Kristy L.	38,000	12,500	38,000	0	210	1			
45.003-1-6	Hunter, Jeffrey S.	27,300	27,300	27,300	0	910	1			1-101- 5
45.003-1-7.1	McCarthy, Richard D.	11,500	11,500	11,500	0	910	1			1- 55-14
45.003-1-7.2	Taylor, Anita	28,000	15,000	28,000	0	270	1			
45.003-1-7.3	Charleson, Ronald Jr.	28,000	15,000	28,000	0	270	1			
45.003-1-7.51	Parker, Merry Jo	46,000	16,000	46,000	0	270	1			
45.003-1-8.1	Garvin, William	3,000	3,000	3,000	0	314	1			1- 28-11.1
45.003-1-8.2	Arquiett, Richard M. II.	39,000	15,200	47,000	0	270	1			1-28-11.2
45.003-1-10	Montgomery, Melvin	40,000	16,000	40,000	0	270	1			1- 70-10
45.003-1-11.11	McCarthy, Richard D.	95,000	28,600	95,000	0	240	1			1-81-12.11
45.003-1-11.12	Mccarthy, James P.	7,900	7,900	7,900	0	322	1			
45.003-1-20.1	Moore, Lloyd	33,700	33,700	33,700	0	910	1			1- 66- 4
45.003-1-20.2	McCarthy, Richard D.	4,000	4,000	4,000	0	311	1			
45.003-1-21	Bryant, Barbara	59,000	15,200	59,000	0	210	1			1- 94-10
45.003-1-23	Bond, Devon K & Kayla	100,000	15,900	100,000	0	210	1			1- 95- 2
45.003-1-24.1	Sweeney, Arthur L.	11,000	11,000	11,000	0	910	1			1- 94-15
45.003-1-24.21	Bond, Devon K & Kayla	15,800	15,800	15,800	0	312	1			
45.003-1-24.22	Rookey, Cortney F.	76,000	19,100	76,000	0	210	1			
45.003-1-25	McDonald, Joyce I.	75,000	21,000	75,000	0	210	1			1- 47- 1
45.003-1-26.2	Thompson, Roy	56,000	21,600	56,000	0	210	1			1-93-14
45.003-1-26.11	Dunbar, Kevin (Lu)	93,000	75,000	93,000	0	270	1			1- 93-14
45.003-1-27.1	Zook, Jacob M.	85,000	48,800	95,000	70	240	1			1- 28- 2
45.003-1-27.2	Dougan, Billy L.	5,100	5,100	5,100	0	910	1			
45.003-1-28	LaGarry, William J.	109,000	42,000	121,000	0	240	1			1- 87- 6
45.003-1-29	Chorba Family Revocable Trust	140,000	32,400	140,000	0	210	1			1- 36-12
45.003-1-30.12	LaGarry, Nathaniel J.	45,000	17,000	45,000	0	270	1			
45.003-1-30.111	Ramsdell, Walter	89,000	29,000	89,000	0	271	1			1- 53- 5.1
45.003-1-30.112	Ramsdell, Scott E.	60,000	19,100	60,000	0	210	1			
45.003-1-31.1	Joanette, Leonide J.	25,000	15,100	25,000	0	270	1			1-93-15
45.003-1-31.211	O'Brien, Robert	250,000	90,700	250,000	0	240	1			1-93-15
45.003-1-31.212	O'Brien, Shaun M.	87,000	17,500	87,000	0	270	1			
45.003-1-35.1	Mitchell, Albert	65,000	28,200	65,000	0	240	1			1-42-4.2
45.003-1-35.2	Bradish, Patrick	190,000	23,500	190,000	0	210	1			
45.003-1-35.3	Bradish, Patrick W.	2,000	2,000	2,000	0	314	1			
45.003-2-1.2	Bell, Donald	75,000	15,700	75,000	0	210	1			1- 94- 9.2
45.003-2-1.12	Guyette, Amy B.	55,000	17,300	55,000	0	210	1			1- 94- 9.12

Parcel Id	Name	2015	2016		Res Pct	Prp Cls	O C	R S	T C	Account Nbr
		Total Av	Land Av	Total Av						
45.003-2-1.112	Burnett, Dennis R (LC)	68,000	43,000	68,000	0	240	1			
45.003-2-2	Robinson, Kristle L.	30,000	15,100	30,000	0	270	1			1- 66- 3
45.003-2-3	Newtown, Patricia A.	30,000	9,400	30,000	0	270	1			1- 71- 7
45.003-2-4	Guest, Victoria R.	38,700	38,700	38,700	0	910	1			1- 87-13
45.003-2-5	Dell'oso, Paolo	9,300	9,300	9,300	0	910	1			1- 94- 8
45.003-2-6	Stagliano, Michael V.	24,000	24,000	24,000	0	910	1			1-104- 5
45.003-2-7	Searles, William F (Estate)	90,000	25,600	90,000	0	240	1			1-111-11
45.003-2-9	Hand, Marcy A Phelps	3,000	3,000	3,000	0	314	1			
45.003-2-10	Hunter, Michael J.	25,000	15,500	25,000	0	270	1			
45.003-2-11	Martin, Merle H.	23,200	23,200	23,200	0	910	1			
45.003-4-8.1	Jenkins, Robert E.	55,000	38,000	55,000	0	270	1			1- 50- 3
45.003-4-8.2	Huse, Dylan J.	29,900	29,900	29,900	0	105	1			
45.003-4-9	Kerberg, Kimberly J.	57,000	26,900	57,000	0	210	1			1-101- 6
45.003-4-10	Burnett, Dale	110,000	52,300	110,000	0	240	1			1- 7-15
45.003-4-11	Burnett-Windt, Luella R.	60,000	11,800	60,000	0	210	1			1- 79- 5
* 45.003-4-13.2	Burnett, Jonathan	95,000	30,500	95,000	0	240	1			
45.003-4-13.11	Burnett, Bryan P.	40,000	17,300	40,000	0	210	1			1-112- 2
45.003-4-13.12	Stauffer, Aaron	16,400	16,400	16,400	0	105	1			
45.003-4-13.21	Burnett, Jonathan		23,000	89,000	0	240	1			
45.003-4-13.22	Stauffer, Aaron		9,000	9,000	0	105	1			
45.003-4-14.1	Stauffer, Aaron	16,400	16,400	16,400	0	105	1			1-101- 9
45.003-4-14.2	Ramsdell, Timothy T.	70,000	17,000	70,000	0	210	1			1-101-9
45.003-4-15.2	Roberts, Carol Berger	50,000	17,000	50,000	0	117	1			
45.003-4-15.11	Roberts, Carol Berger	69,000	18,700	69,000	0	210	1			1- 83- 8
* 45.003-4-15.121	Stauffer, Aaron	550,000	390,000	550,000	0	112	1			
45.003-4-16.11	Ninestein, Andrea L.	40,000	40,000	40,000	0	910	1			1- 8- 1
45.003-4-17.1	Stauffer, Aaron	51,700	51,700	51,700	0	321	1			1- 17- 1
45.003-4-18.1	Nelson, Cherie L.	135,000	51,500	135,000	50	112	1			1- 50- 2
45.003-4-20.11	Sweeney, Arthur	13,200	11,700	13,200	0	312	1			1- 95- 1.11
* 45.003-4-23	Stauffer, Aaron	40,000	17,200	40,000	0	210	1			1-100-11
45.003-4-23.1	Stauffer, Aaron		1,000	1,000	0	105	1			1-100-11
* 45.003-4-23.2	Burnett, Jonathan		1	1	0	210	1			
45.003-4-23.21	Burnett, Jonathan		23,000	40,000	0	240	1			
45.003-4-24	Stauffer, Aaron		372,000	540,000	0	112	1			
* 45.003-4-25	Burnett, Jonathan		1	1	0	322	1			
45.062-1-1	Stone, Laurie J.	27,000	9,200	27,000	0	270	1			1- 94- 9.11
45.062-1-2	Crump, Stanley F.	40,000	12,900	40,000	0	270	1			1- 22- 1

Parcel Id	Name	2015	2016		Res Pct	Prp Cls	O C	R S	T C	Account Nbr
		Total Av	Land Av	Total Av						
45.062-1-3	Padgett, Wanda J.	26,000	16,000	26,000	0	270	1			1- 32- 2
45.062-1-4	Durant, Michael	64,000	15,000	64,000	0	210	1			1-108- 5
45.062-1-5	Bond, Dale	36,000	14,200	36,000	0	270	1			1- 87-15
45.062-1-6	Prashaw, Sally (Lu)	77,000	9,500	65,000	0	210	1			1- 78-14
45.062-1-7	Prashaw, Sally (Lu)	1,000	1,000	1,000	0	311	1			1- 78-15
45.062-1-8	Bond, Daryl A.	72,000	17,000	72,000	0	280	1			1-81-12.12
45.062-1-9	Stuart, Mary Jo (Lu)	30,000	19,400	30,000	0	270	1			1- 81-12.3
45.062-1-10	Brothers, Roy E. II.	7,000	7,000	7,000	0	314	1			1- 81-12.2
45.062-1-11	Bond, Dwayne	58,000	15,000	58,000	0	210	1			1- 71-12
45.062-1-12	Ramsdell, Jonathan	107,000	18,000	107,000	0	210	1			
45.062-1-13	Evans, David M. Jr.	76,000	15,400	76,000	0	270	1			
45.062-1-14	Sweeney, Arthur L.	153,000	16,000	156,000	0	210	1			1- 94- 6
45.062-1-15	St Lawrence County	16,000	10,300	16,000	0	450	1 R			1- 94-12
45.063-1-3	Deshane, Brian R.	22,000	9,600	22,000	0	270	1			
45.063-1-4	Barse, Avalin (Lu)	39,000	13,200	39,000	0	210	1			1- 94- 9.3
45.063-1-5	Shatraw, Deborah	72,000	15,400	72,000	0	270	1			
45.063-1-6	Stone, Brian	85,000	16,400	85,000	0	210	1			1- 3- 5
45.063-1-7.1	Aslanian, Jason V.	39,000	17,500	39,000	0	270	1			1- 82-14.11
45.063-1-7.2	Stone, Joyce M.	200	200	200	0	311	1			
45.063-1-8	Ott, Shirley	30,000	15,000	30,000	0	270	1			1- 82-14.3
45.063-1-9	Thomas, Charles	30,000	14,000	30,000	0	270	1			1- 82-14.2
45.063-1-10	Stone, Joyce (Lu)	72,000	13,600	72,000	0	210	1			1-82-14.2
45.063-1-11	Compo, Terry B.	77,000	15,300	77,000	0	210	1			1- 95- 1.2
45.063-1-12	Shatraw, Travis U.	67,000	17,100	67,000	0	230	1			1- 95- 1.12
45.063-1-14	Willis School House	5,000	5,000	5,000	0	695	8			8-117- 1
45.063-1-15	Black, David	50,000	10,800	50,000	0	210	1			1- 83- 2.1
45.063-1-16	Thompson, Bernard	60,000	13,900	60,000	0	210	1			1- 83- 1
45.063-1-17	Black, Donald	28,000	10,000	28,000	0	210	1			1- 82-15
45.063-1-19.1	Black, David E.	110,000	16,000	110,000	0	210	1			1- 83- 2.2
53.002-3-1	Town Of Potsdam	19,400	19,400	19,400	0	910	1			9-999-1-140
53.002-3-2	Gipp, Denise	4,400	4,400	4,400	0	910	1			1- 14- 5
53.002-3-3	Muka, Christopher H.	8,200	8,200	8,200	0	910	1			1- 39-10
53.002-3-4	Terry, Jay	1,000	1,000	1,000	0	910	1			1- 7- 9
53.002-4-1	Bartlett, David Jr.	14,100	14,100	14,100	0	910	1			1- 60-13
53.002-4-2	Merriman J C Inc	4,900	4,900	4,900	0	910	1			1- 91- 8
54.001-1-1.2	Bartlett, David Jr.	49,000	49,000	49,000	0	910	1			
54.001-1-2.111	Williams, Scott E.	152,000	38,800	152,000	0	240	1			1- 76- 5

Parcel Id	Name	2015	2016		Res Pct	Prp Cts	O C	R S	T C	Account Nbr
		Total Av	Land Av	Total Av						
54.001-1-2.112	Rabideau, Harold C.	108,000	15,800	108,000	0	270	1			
54.001-1-3	Nelson, Russell	56,900	56,900	56,900	0	910	1			1- 37- 7
54.001-1-4	Flint, Timothy	49,500	49,500	49,500	0	910	1			1- 62- 8
54.001-1-5.1	Lacoss, Robert	67,000	18,600	67,000	0	240	1			1- 76- 8
54.001-1-7	Reardon, Mark K.	92,000	15,700	92,000	0	210	1			1- 76- 6
54.001-1-8	Blevins, Paul Martin	210,000	40,600	210,000	0	240	1			1- 55-12
54.001-1-9	Fisher, Teresa A.	95,000	18,100	95,000	0	210	1			1- 52-14
54.001-1-10.1	Johnson, Wayne C.	98,000	31,800	98,000	0	240	1			1- 51- 2.1
54.001-1-10.2	Gonyea, Gerald J.	73,000	15,000	73,000	0	210	1			1- 51- 2.2
54.001-1-11	Christiansen, Phillip	40,000	40,000	40,000	0	322	1			1- 24-11.1
54.001-1-12	Christiansen, Phillip	68,000	15,000	68,000	0	210	1			1-103- 8
54.001-1-13.1	Flint, Timothy J.	10,000	10,000	10,000	0	910	1			1- 70-11
54.001-1-13.2	Flint, Timothy J.	120,000	17,800	120,000	0	210	1			
54.001-1-14.1	Nelson, Russell	250,000	62,200	250,000	0	240	1			1- 59- 4.1
54.001-1-15	Burnett, Andrew	50,000	50,000	50,000	0	105	1			1- 55- 7.11
54.001-1-16	Burnett, Andrew	82,000	15,000	82,000	0	210	1			1- 55- 7.2
54.001-1-17.2	Sieg, Bernard J.	39,000	16,500	39,000	0	270	1			1-38-9
54.001-1-17.11	Gonyea, Lewis E. Jr.	122,000	92,000	122,000	50	240	1			1- 38- 9
54.001-1-17.12	Giuliani, Jeffrey	42,000	18,300	42,000	0	270	1			
54.001-1-18	Giuliani, Jeffrey J.	80,000	12,700	80,000	0	210	1			1- 93-11
54.001-1-19	Reagan, Robert E.	76,000	16,200	76,000	0	210	1			1- 80- 3
54.001-1-20	Ellis Neighborhood Cemetery	3,900	3,900	3,900	0	695	8			8-117- 5
54.001-1-21.1	Mitchell, Jennifer	75,000	21,600	75,000	0	210	1			1- 76-15
54.001-1-22	Hooper, Gary	2,400	2,400	2,400	0	910	1			
54.001-1-23.11	Peterson, Bonnie Lee	54,000	16,600	54,000	0	210	1			1- 76-14
54.001-1-23.12	Merriman, Charles J.	62,200	62,200	62,200	0	910	1			
54.001-1-24	Hooper, Gary	18,000	18,000	18,000	0	910	1			
54.001-1-25	Morgan, Matthew J.	3,800	3,800	3,800	0	910	1			1-108-11
54.001-1-26	Morgan, Matthew J.	5,800	5,800	5,800	0	910	1			1- 66- 7
54.001-1-27	Bartlett, David Jr.	2,900	2,900	2,900	0	910	1			1- 19- 7
54.001-1-29	Deleel, Charles P.	80,000	32,000	80,000	0	240	1			1- 76- 9
54.001-2-1.2	Peacock, Elaine G.	75,000	17,500	75,000	0	210	1			1-55-6.12
54.001-2-1.111	Burnett, Melodie	55,000	44,500	155,000	0	240	1			1- 55- 6.11
54.001-2-1.112	Loran, John S.	109,000	15,900	109,000	0	210	1			
54.001-2-2.11	Deon, James	35,800	35,800	35,800	0	910	1			1- 77- 3
54.001-2-2.12	Deon, James	116,000	23,600	116,000	0	210	1			
54.001-2-3	Deon, Daniel	89,000	32,000	89,000	0	240	1			1- 33-12

Parcel Id	Name	2015	2016		Res Pct	Prp Cls	O C	R S	T C	Account Nbr
		Total Av	Land Av	Total Av						
54.001-2-4	Pelletier, Donna	59,000	15,900	59,000	0	210	1			1- 86- 9
54.001-2-5.2	Flint, James E.	100,000	15,800	100,000	0	210	1			
54.001-2-5.11	Flint, James	22,500	22,500	22,500	0	322	1			1- 33-10
54.001-2-5.12	Bates, Kevin	210,000	25,500	210,000	0	240	1			
54.001-2-6.11	Hubbard, Shaun	200,000	29,400	200,000	0	240	1			1- 21-10
54.001-2-6.13	Oney, Kevin	32,200	32,200	32,200	0	910	1			
54.001-2-6.22	Colarusso, Joseph J.	295,000	17,100	295,000	0	210	1			
54.001-2-6.121	Towne, Cory J.	155,000	17,400	155,000	0	210	1			
54.001-2-6.122	Hughes, Nicholas A.	255,000	22,400	255,000	0	210	1			
54.001-2-6.211	Cross, Richard J.	200,000	16,100	200,000	0	210	1			
54.001-2-6.231	Julin, Paul D.	295,000	14,700	295,000	0	210	1			
54.001-2-7.1	O'Brien, Timothy J. Sr.	72,000	26,600	72,000	0	240	1			1-110-14
54.001-2-7.2	O'Brien, Timothy J. Sr.	16,600	16,600	16,600	0	322	1			
54.001-2-7.3	O'Brien, Timothy J. Sr.	7,500	7,500	7,500	0	314	1			
54.001-2-8.1	Stark, Patrick	95,000	28,000	95,000	0	240	1			1- 92- 3
54.001-2-8.2	McGowan, Thomas P.	23,000	17,600	23,000	0	312	1			
54.001-2-9	Kennedy, Huldah (Estate)	6,600	6,600	6,600	0	314	1			1- 52-13
54.001-2-10	Russell, Joseph	100,000	18,100	100,000	0	280	1			1- 9- 6
54.001-2-11	Griffin, Robert N (LU)	16,200	16,200	16,200	0	910	1			1- 76- 7
54.001-2-12	Oney, Anne M.	45,000	15,000	46,000	0	270	1			1- 72-14
54.001-2-13	Oney, Kevin M.	55,000	17,100	55,000	0	210	1			1- 72-13
54.001-2-14	Murray, Gregory L.	40,100	40,100	40,100	0	910	1			1- 11- 7
54.001-2-15	Murray, Greg	16,000	16,000	16,000	0	910	1			1- 70- 6
54.001-2-16	Flint, James	25,000	25,000	25,000	0	910	1			1- 33-11
54.001-2-17	Orologio, Martha J.	25,000	23,000	25,000	0	910	1			1-108- 2
54.001-2-18	Charleson, Larry	25,000	15,900	25,000	0	271	1			1- 55- 6.2
54.001-2-19.111	Sherman, William C.	47,400	47,400	47,400	0	910	1			1- 90-11
54.001-2-20	Mckenty, James F.	80,000	15,900	80,000	0	210	1			1- 9- 7.2
54.001-2-21	Griffin, Robert N (LU)	10,500	9,500	10,500	0	312	1			
54.001-2-22	Smutz, Mark	110,000	18,600	110,000	0	210	1			
54.001-2-23	Martens, William	43,000	15,000	43,000	0	270	1			
54.001-2-24	Donahue, Michael P.	72,000	17,100	72,000	0	210	1			
54.001-2-25	Russell, Richard J.	42,000	16,100	42,000	0	270	1			
54.001-2-26	Bronson, Robert A.	3,500	3,500	3,500	0	311	1			
54.001-2-27	Morrill, Craig A.	8,200	8,200	8,200	0	910	1			1- 55- 6.3
54.002-1-16	Moulton, Elwin	19,200	19,200	19,200	0	910	1			1- 67-14
* 54.002-1-17.111	Greene, Steven W.	96,000	66,000	96,000	0	312	1			1- 40- 9.1

Parcel Id	Name	2015	2016		Res Pct	Prp Cls	O C	R S	T C	Account Nbr
		Total Av	Land Av	Total Av						
54.002-1-17.111/1	Verizon Wireless	230,000	0	230,000	0	837	6			
54.002-1-20.1	Bronson, Robert	25,700	25,700	25,700	0	322	1			1- 40-11.11
54.002-1-23	Bronson, Robert A.	100,000	17,700	100,000	0	210	1			1- 40-11.12
54.002-1-24.1	Liscum, Dan L.	83,000	32,400	83,000	0	240	1			1- 40- 8.21
54.002-1-29.1	Crump, Janine M.	62,000	30,000	62,000	0	240	1			1- 58-10
54.002-1-29.2	Griffin, Robert N & Etal	36,100	36,100	36,100	0	910	1			
54.002-1-30	Hunt, Eric L.	1,300	1,300	1,300	0	105	1			
54.002-1-31	Sprague, Kim L.	400	400	400	0	314	1			
* 54.002-1-32.1	Russell, Richard	58,600	58,600	58,600	0	910	1			1- 9- 7.1
54.002-1-32.11	Russell, Richard		58,600	58,600	0	910	1			1- 9- 7.1
54.002-1-32.12	Russell, Joseph J.		500	500	0	314	1			
54.002-1-33.111	Rutley, Charles A.	35,800	35,800	35,800	0	322	1			
54.002-1-33.112	Brady, Patrick H.	170,000	16,200	170,000	0	210	1			
54.002-1-34	Greene, Steven W.		66,000	96,000	0	312	1			1- 40- 9.1
54.002-1-35	Russell, Joseph J.		100	100	0	314	1			
54.002-2-3	McClellan, Robin	400,000	50,000	400,000	0	240	W 1			1- 82-11.2
54.002-2-4.1	Toland, Ray B.	180,000	15,600	180,000	0	210	1			1- 82-11.11
54.002-2-4.2	Wojcik, Jan	130,000	29,300	130,000	0	240	1			1-82-11.12
54.002-2-5	Bowen, Robert G.	42,000	10,400	42,000	0	210	W 1			1- 9- 8
54.002-2-6.1	White, John P. Jr.	85,000	46,800	85,000	0	240	W 1			1-104- 1
54.002-2-6.2	White, John P. III.	90,000	13,400	90,000	0	220	1			
54.002-2-6.3	White, John P. III.	80,000	15,900	130,000	0	210	1			
54.002-2-7.2	White, Michael G.	94,000	16,100	94,000	0	210	1			
54.002-2-7.11	White, Michael G.	7,400	7,400	7,400	0	311	1			
54.002-2-7.12	Bronson, Robert A.	180,000	22,300	180,000	0	280	1			1-104- 8
54.002-2-8.1	Rose, Carl P.	38,200	38,200	38,200	0	322	1			1- 84-11.1
54.002-2-8.2	Murray, Stephen	100,000	20,600	100,000	0	210	1			1- 84-11.2
54.002-2-10	McCarthy, Michael & Etal	15,400	15,400	15,400	0	910	1			1- 63- 3
54.002-2-11	Pete, Laurie A.	76,000	17,900	76,000	0	210	1			1-105-12
54.002-2-12.2	Eggleston, Alan W.	100	100	100	0	910	1			
* 54.002-2-12.11	LaFluer, Joyce I (LU)	102,000	70,300	102,000	60	240	1			1- 55- 4
54.002-2-12.12	Pete, Jeremy	12,000	12,000	12,000	0	910	1			
54.002-2-12.112	D'Ambrisi, Michael		52,000	52,000	0	910	1			
54.002-2-13	Wojcik, Jan	76,600	76,600	76,600	0	910	1			1- 82-13
54.002-2-14	Howell, Jonathan D.	62,000	58,000	62,000	0	910	1			1- 3- 8
54.002-2-15	Bray, Mary E.	37,000	15,300	37,000	0	210	1			1- 23- 1
54.002-2-16	Weaver, Roy	41,000	17,700	41,000	0	280	1			1- 3- 9

Parcel Id	Name	2015	2016		Res Pct	Prp CIs	O C	R S	T C	Account Nbr
		Total Av	Land Av	Total Av						
54.002-2-17	Nieves, Rafael & Aida	29,000	11,100	29,000	0	210	1			1- 80- 8
54.002-2-18	Village Of Potsdam	5,600	5,600	5,600	0	844	8			8-118-10-00
54.002-2-19	Cutler, Melissa S.	11,300	11,300	11,300	0	322	1			1- 8-15
54.002-2-20.1	Wright, Marlene B (Lu)	90,000	29,900	90,000	0	240	1			1-107-4.1
54.002-2-20.2	Wright, William W.	62,000	14,400	62,000	0	210	1			1-107- 4.2
54.002-2-21.1	Decker's Family Farm, LLC	27,600	27,600	27,600	0	105	1			1- 25-13
54.002-2-22.1	Bray, Michael P.	62,000	18,400	62,000	0	210	1			1- 9- 1
54.002-2-22.2	Cutler, Melissa S.	64,000	37,700	64,000	0	240	1			
54.002-2-23	Parker, Clark M.	105,000	28,200	105,000	0	240	1			9-999-10
54.002-2-24.11	Bruno, Jennifer L.	160,000	55,600	160,000	0	240	1			1- 66-10
* 54.002-2-25	LaPierre, Loren W.	44,000	44,000	44,000	0	322	1			1- 3-11.11
54.002-2-25.1	Augostino, Anthony		49,000	49,000	0	322	1			1- 3-11.11
54.002-2-25.2	Decker, Mark S.		1,000	1,000	0	910	1			
54.002-2-27	Staires, Robert Jr.	145,000	20,600	145,000	0	240	1			
54.002-2-28	Rutley, Charles A.	150,000	45,000	150,000	0	230	1			1-100-15.1
54.002-2-29	Griffin, Chad N.	67,000	28,700	67,000	0	210	W 1			1- 42-11
54.002-2-30	Ashley, Joan M.	95,000	22,000	95,000	0	210	W 1			1- 81-10
54.002-2-31	Decker's Family Farm, LLC	51,400	51,400	51,400	0	105	1			1- 15-12
54.002-5-1	McClellan, Robert III.	16,900	16,900	16,900	0	322	W 1			1- 5-15
54.002-5-2	Randall, Elbridge F.	13,000	13,000	13,000	0	311	1			
54.002-5-3	Randall, Elbridge F.	22,000	12,000	22,000	0	260	1			
54.002-5-4	Randall, Elbridge F.	17,300	17,300	17,300	0	311	1			
54.002-5-5	Randall, Elbridge F.	14,700	14,700	14,700	0	311	1			
54.002-5-6	Sullivan, Christopher R	11,000	11,000	11,000	0	311	1			
54.002-5-7	Bullwinkel, Mathew D.	9,000	9,000	9,000	0	314	W 1			
54.002-5-8	Fisher, Teresa A.	22,000	5,000	22,000	0	260	W 1			
54.002-5-9	Vieths, Edward	9,000	9,000	9,000	0	314	W 1			
54.002-5-10.1	Tracy, Duane R.	10,000	10,000	10,000	0	311	1			1- 98- 7
54.002-5-10.2	Tracy, Darren C.	6,000	6,000	6,000	0	311	1			
54.002-5-10.3	Tracy, Nicole A.	95,000	16,000	95,000	0	240	1			
54.002-5-11	Provost, Heith M.	7,000	7,000	7,000	0	314	W 1			
54.002-5-12	Cannamela, Donald	7,500	7,500	7,500	0	314	W 1			
54.002-5-13	Grant, Robert S.	17,000	11,000	17,000	0	312	1			
54.002-5-14	Borsh, Donald P.	20,000	20,000	20,000	0	322	W 1			
54.002-5-15	Green, Daniel	16,000	16,000	16,000	0	322	W 1			
54.002-5-16	Ramsdell, Craig T.	12,000	12,000	12,000	0	322	W 1			
54.002-5-17	Pepper, Steven M.	8,500	8,500	8,500	0	314	W 1			
Page Totals	Parcels		36	1,458,800	679,400	1,508,800				

Parcel Id	Name	2015	2016		Res Pct	Prp Cls	O C	R S	T C	Account Nbr
		Total Av	Land Av	Total Av						
54.002-5-18	Yenser, Brenda & Etal	10,000	10,000	10,000	0	314	W	1		
54.002-5-19	Dear, James	8,500	8,500	8,500	0	314	W	1		
54.002-5-20	Randall, Elbridge F.	9,000	9,000	9,000	0	314	W	1		
54.002-5-21	Campbell, John S.	94,000	11,700	94,000	0	210		1		1- 8- 6
54.002-5-22	Austin, Oliver	75,000	15,300	75,000	0	210		1		1- 3- 3
54.002-5-23	Tracy, Duane	75,000	16,800	75,000	0	210		1		1- 98- 8.2
54.002-6-1	Smutz, Mark	6,400	6,400	6,400	0	314		1		1- 2- 2
54.003-2-1.1	Carpino, Andrew R.	98,000	17,400	98,000	0	210		1		1-55-7.12.1
54.003-2-2	Morrill, Craig A.	45,000	15,000	45,000	0	270		1		1- 39-15
54.003-2-3	Fries, John M.	125,000	56,700	125,000	0	240		1		1- 48-14
54.003-2-4	Hobbs, Ralph G.	20,000	20,000	20,000	0	910		1		1- 75- 8
54.003-2-5.11	Strader, Rodney	170,000	49,000	170,000	75	240		1		1- 21- 7
54.003-2-5.12	Pluff, Marcy R.	20,000	2,000	20,000	0	312		1		
54.003-2-6.1	Frederick, Richard	76,000	16,100	76,000	0	210		1		1- 75-10
54.003-2-6.2	Frederick, Richard	2,000	2,000	2,000	0	311		1		
54.003-2-6.3	Gingerich, Levi J.	96,500	41,500	96,500	0	240		1		
54.003-2-7	Phillips, John M.	95,000	15,800	95,000	0	210		1		1- 90- 9.2
54.003-2-8	Prosper, Patricia L (LU)	67,000	8,600	67,000	0	210		1		1- 56- 4
54.003-2-9	Sawyer, Michael A.	49,000	10,700	49,000	0	210		1		1- 24-10
54.003-2-10.1	Robert, Nancy & Ronald	2,200	2,200	2,200	0	311		1		
54.003-2-10.21	Federal National Mortgage	85,000	43,000	85,000	0	240		1		
54.003-2-10.22	Nason, Richard Sr.	35,000	16,400	35,000	0	484		1		
54.003-2-11	Sapp, Keith	100,000	21,800	100,000	0	210		1		1- 18- 5
54.003-2-12	Findlay, Norman A.	5,500	5,500	5,500	0	314		1		1- 98- 9
54.003-2-13	Findlay, Norman A.	110,000	14,100	110,000	0	210		1		1- 25- 2
54.003-2-14.2	Rose, Rebecca	110,000	27,000	110,000	0	240		1		
54.003-2-14.11	Davis, V Sue	16,000	16,000	16,000	0	322		1		1- 25- 9
54.003-2-14.122	Reardon, Mark K.	36,500	36,500	36,500	0	910		1		
54.003-2-15	Danforth, Bonnie J.	95,000	12,600	95,000	0	210		1		1- 43- 1
54.003-2-16	Fries, John M.	7,500	7,500	7,500	0	910		1		1- 14- 6
54.003-2-17	Morrill, Lottie	10,000	10,000	10,000	0	910		1		1- 66- 8.2
54.003-2-18	Morrill, Lottie	75,000	17,900	75,000	0	210		1		1- 66- 8.1
54.003-2-20	Deon, Michael L.	98,000	16,500	98,000	0	210		1		1- 55- 6.12
54.003-2-21	Dickstein, Ross E.	425,000	35,200	425,000	0	240		1		
54.003-2-22	Sherman, Jesse A.	88,000	21,600	88,000	0	210		1		
54.003-2-23	Gilson, Edward P.	70,000	13,400	70,000	0	210		1		1- 84-10
54.003-2-24	Sherman, William II.	60,000	17,800	60,000	0	210		1		
Page Totals	Parcels		37	2,570,100	667,500	2,570,100				

Parcel Id	Name	2015	2016		Res Pct	Prp Cls	O C	R S	T C	Account Nbr
		Total Av	Land Av	Total Av						
54.003-3-1.1	LaRue, Dana L.	13,000	13,000	13,000	0	322	1			1- 58- 5
54.003-3-1.2	Dow, Tracy	41,100	41,100	41,100	0	322	1			
54.003-3-2.11	Forget, Ulrich P (LU)	69,000	20,400	69,000	0	270	1			1- 21- 8
54.003-3-3	Tessier, Chad A.	97,000	11,500	97,000	0	210	1			1- 62- 4
54.003-3-4	Vollmer, Timothy A.	110,000	15,000	110,000	0	280	1			1- 62- 3
54.003-3-5	Kilgore, Ronald	110,000	13,700	110,000	0	210	1			1- 5-14
54.003-3-6	Mulkin, Richard	90,000	15,800	90,000	0	210	1			1- 68- 7
54.003-3-7	LaRue, Dana L.	9,500	9,500	9,500	0	322	1			1- 58- 6
54.003-3-8	Cheney, Albert	3,000	3,000	3,000	0	314	1			1-108-12
54.003-3-9.1	Cheney, Albert	19,700	19,700	19,700	0	910	1			1- 18-10
54.003-3-9.2	Mulvana, Sally K.	87,000	16,000	87,000	0	270	1			
54.003-3-10	Lenney, Mary A.	62,700	62,700	62,700	0	910	1			1- 58- 7
54.003-3-11.1	Russell, Gary W.	152,000	120,800	152,000	0	112	1			1- 82- 3.1
54.003-3-11.2	Thompson, Sharon	34,000	10,900	34,000	0	270	1			1- 82- 3.2
54.003-3-12.1	Stone, Robert	106,000	48,000	106,000	0	270	1			1- 93- 2
54.003-3-12.2	Stone, Robert H. Jr.	52,000	16,800	52,000	0	270	1			
54.003-3-13	Thompson, Kevin K.	42,000	15,200	42,000	0	270	1			1-111- 8
54.004-1-1	Sherman, William C.	130,000	69,500	130,000	75	240	1			1- 90- 9.1
54.004-1-2.111	Tracy, Darrell W.	25,000	21,600	21,600	0	311	1			1-98-8.11
54.004-1-2.112	Tracy, Duane	5,000	3,000	5,000	0	312	1			
54.004-1-3	Tracy, Darrell W.	13,300	13,300	13,300	0	322	1			
54.004-1-6	Tracy, Darrell W.	86,000	9,700	86,000	0	210	1			1- 98- 4
54.004-1-9	Lewis, Lauren	52,000	10,000	52,000	0	210	1			1- 78-13
54.004-1-10	Mason, Tamara F.	78,000	9,900	78,000	0	210	1			1- 30- 5
54.004-1-11	Cyrus, Francis	78,000	9,900	78,000	0	210	1			1- 70- 3
54.004-1-17	Bronson, Ronald V.	60,000	15,500	60,000	0	210	1			8-118- 4
54.004-1-20.11	Dorothy, Daniel & Dale W Jr	37,600	37,600	37,600	0	910	1			1- 27-14.11
54.004-1-21.1	Stretton, Sara & Amy	16,800	16,800	16,800	0	105	1			1- 26-11
54.004-1-22.1	Fields, Elwyn Jr.	18,000	18,000	18,000	0	322	1			1- 11- 1
54.004-1-22.2	Reichert, Mary Jo	109,000	16,000	109,000	0	210	W 1			
54.004-1-23.12	Stark, Tessa M.	47,000	17,500	47,000	0	270	1			
54.004-1-23.111	Fields, Christopher	8,500	8,500	8,500	0	910	1			1- 10-14
54.004-1-23.112	Reichert, Mary Jo	11,100	11,100	11,100	0	910	1			
54.004-1-24	Fields, Christopher	33,400	33,400	33,400	0	910	1			1- 11- 2&
54.004-1-29	Carey, John	78,000	15,700	78,000	0	210	1			1- 14- 7
54.004-1-30.1	Hunter, Harold W (Lu)	55,000	17,100	55,000	0	270	1			1- 47-12
54.004-1-31	Varney, Lawrence G (Lu)	105,000	14,600	105,000	0	210	1			1- 99-15
Page Totals	Parcels		37	2,144,700	821,800	2,141,300				

Parcel Id	Name	2015	2016		Res Pct	Prp Cls	O C	R S	T C	Account Nbr
		Total Av	Land Av	Total Av						
54.004-1-32	Carey, John	6,500	6,500	6,500	0	314	1			1- 27-14.12
54.004-1-33	Stretton, Sara E.	68,000	18,300	68,000	0	210	1			1-111- 6
54.004-2-1	Hunter, Jeffrey W.	105,000	38,600	105,000	0	210	1			1- 38-11
54.004-2-2	Bronson, Irene	30,700	30,700	30,700	0	910	1			1- 9- 4 &
54.004-2-3.1	Staires, Robert	145,000	84,000	145,000	0	240	1			1- 26- 6.2
54.004-2-4	Decker's Family Farm, LLC	13,800	13,800	13,800	0	105	1			1- 80-11
54.004-2-6.1	Hazelton, Cheryl (Weaver)	40,000	16,800	40,000	0	270	1			1- 3-11.2
54.004-2-6.2	Bartlett, Steve A.	44,000	16,200	44,000	0	270	1			
54.004-2-7	Decker's Family Farm, LLC	55,000	7,400	55,000	0	210	1			1- 17-11
54.004-2-8	Haag, Howard	262,000	121,300	262,000	0	240	1			1- 3-10.12
54.004-2-9	Whitton, Philip Sr.	75,000	23,900	75,000	0	270	1			1-104-12
54.004-2-10	Pelkey, Dawn	7,200	7,200	7,200	0	314	1			1- 65- 3
54.004-2-11	Haag, Howard	14,000	14,000	14,000	0	322	1			1- 81-15
54.004-2-12	Simpson, James H.	125,000	50,100	125,000	0	240	1			1- 23-14
54.004-2-13	Wilson, Robert P. Sr.	125,000	49,200	125,000	0	240	1			1- 31- 6
54.004-2-14.1	Charelson, Alan	28,400	28,400	28,400	0	105	1			1- 81-14
54.004-2-16.1	Lalonde, Scott	72,000	15,200	72,000	0	210	1			1- 1- 1.1
54.004-2-16.2	Wilson, Robert P. Sr.	7,300	7,300	7,300	0	314	1			1- 1- 1.2
54.004-2-16.3	Fearlbridge Enterprises, LLC	108,000	19,600	108,000	0	210	1			1- 1- 1.3
54.004-2-16.41	Fearlbridge Enterprises, LLC	10,000	6,400	10,000	0	312	1			1- 1- 1.4
54.004-2-16.42	White, Matthew P.	140,000	15,800	140,000	0	210	1			
54.004-2-17	Fearlbridge Enterprises, LLC	79,000	10,300	79,000	0	210	1			1-104- 6
54.004-2-18.1	Richards, Clarence Jr.	10,100	10,100	10,100	0	105	1			1- 81- 4
54.004-2-18.2	McCargar, Shawn	110,000	25,200	110,000	0	240	1			
54.004-2-20	Thompson, Scott A.	180,000	26,200	180,000	0	240	1			1- 3-11.12
54.004-2-21	Cyrus, Kelly G.	60,000	11,300	60,000	0	270	1			1- 17-10
54.004-2-22	Charleston, Paul	64,000	11,700	64,000	0	210	1			
54.004-3-10	Foster, Leo	30,000	12,500	30,000	0	270	1			1- 11-10
54.004-3-16.1	Richards, Ann (Lu)	13,000	13,000	13,000	0	105	1			1- 81- 7
54.004-3-16.2	Shatraw, Jeremy	3,000	3,000	3,000	0	314	1			
54.004-3-17.11	Richards, Ann (Lu)	13,500	13,500	13,500	0	105	1			1- 82- 2
54.004-3-17.12	Hunter, Jeffrey W.	7,000	7,000	7,000	0	314	1			
54.004-3-17.21	Kingsley, Kevin	2,500	2,500	2,500	0	311	1			1- 82- 2.2
54.004-3-17.22	LaVarnway, Mykel B.	150,000	24,000	150,000	0	240	1			
54.004-3-17.31	Haag, Howard	5,200	5,200	5,200	0	105	1			
54.004-3-17.32	Burnett Trust	5,000	3,000	5,000	0	312	1			
54.004-3-18	Richards, Ann (Lu)	135,000	87,600	135,000	0	112	1			1- 81- 6

Parcel Id	Name	2015	2016		Res Pct	Prp Cls	O C	R S	T C	Account Nbr
		Total Av	Land Av	Total Av						
54.004-3-19	Russell, Ellen (Lu)	41,000	41,000	41,000	0	105		1		1- 86- 3
54.004-3-20.1	Gilson, Susan I (LU)	85,000	15,400	85,000	0	210		1		1- 38- 8
54.004-3-22.1	White, Peter	32,000	9,200	32,000	0	270		1 R		1- 34- 9
54.004-3-23.1	Russell, Gary	160,000	80,100	160,000	50	112		1		1- 86- 2
54.004-3-24	Murray, Shirley A.	88,000	14,000	88,000	0	280		1		1- 69-13
54.004-3-25	Russell, Gary W.	57,600	57,600	57,600	0	910		1		1- 99- 5.1
54.004-3-29	Foster, Joshua	4,000	18,700	159,000	0	210		1		
54.004-4-1.1	Foerster, Jeffrey G.	280,000	34,600	280,000	0	240		1		
54.004-5-1	Simmons, William	89,000	17,800	89,000	0	210		1		1- 91- 7
54.004-5-2.1	Fearlbridge Enterprises, LLC	3,700	3,700	3,700	0	314		1		1- 87- 5
54.004-5-3.1	Burke, David A.	100,000	16,100	100,000	0	210		1		1-103- 5
54.004-5-4.2	Richards, Phillip E.	4,000	4,000	4,000	0	311		1		
54.004-5-4.12	Scott, Richard L.	95,000	19,000	95,000	0	210		1		
54.004-5-4.112	Forget, Michael A.	57,000	15,300	57,000	0	270		1		
54.004-5-6	Peterson, Kai	22,000	16,600	22,000	0	260		1		1- 99- 5.21
54.004-5-7	Burns, Richard L.	80,000	16,400	80,000	0	210		1		1- 99- 5.21
54.004-5-8	Foster, Jessica L.	25,000	10,000	25,000	0	270		1		1- 34-12
54.004-5-9	Richards, Phillip E.	130,000	10,000	131,000	0	210		1		1- 99- 7.2
* 54.004-5-10	Foster, Leo D.	10,000	3,500	10,000	0	312		1		1- 68- 1
* 54.004-5-11	Foster, Leo D.	42,000	10,000	42,000	0	271		1		1- 34-13
54.004-5-11.1	Foster, Leo D.		15,000	52,000	0	271		1		1- 34-13
54.004-5-12.1	LeaShomb, Lawrence P.	75,000	15,200	75,000	0	270		1		1-99-7.13
54.004-5-13	Bergen, Michael G.	58,000	10,000	58,000	0	210		1		1- 99- 7.12
54.004-5-14	Scott, Robert H.	37,000	15,000	37,000	0	210		1		1- 70- 5
54.004-5-15	Baxter, Marie M.	45,000	10,200	45,000	0	210		1		
54.004-5-16.12	Richards, Phillip E.	3,500	3,500	3,500	0	314		1		
54.004-5-16.31	Scott, Robert H.	7,000	7,000	7,000	0	314		1		
54.004-5-16.32	Foster, Leo D.	1,000	1,000	1,000	0	314		1		
54.004-5-16.111	Scott, Richard L.	10,000	10,000	10,000	0	322		1		1- 99-7.111
54.004-5-16.112	Foster, Leo D.	100	100	100	0	314		1		
54.004-5-17.1	Fearlbridge Enterprises, LLC	110,000	10,200	110,000	0	220		1		
54.004-5-18.1	Fearlbridge Enterprises, LLC	5,500	5,500	5,500	0	311		1		
54.026-2-1	Barney, Kurt	110,000	15,200	110,000	0	210		1		1-100-15.2
54.026-2-2	Jones, Robert W (LU)	30,000	13,400	30,000	0	270		1		1- 51-11
54.026-2-3	Steinberg, Barry E.	5,100	5,100	5,100	0	322		1		1-100-15.3
54.026-2-4	Steinberg, Barry E.	93,000	15,000	93,000	0	210		1		1-100-14.2
54.026-2-6.1	Layaw, Daniel C.	40,000	16,000	40,000	0	270		1		1-100-15.42

Parcel Id	Name	2015	2016		Res Pct	Prp Cls	O C	R S	T C	Account Nbr
		Total Av	Land Av	Total Av						
54.026-2-7	Smith, James J.	30,000	15,000	30,000	0	210	1			1- 38- 5.2
54.026-2-8	Trimm, Phillip	96,000	11,400	96,000	0	210	1			1- 43- 2
54.026-2-9	Griffin, Robert N (LU)	75,000	8,900	75,000	0	210	1			1- 41- 1
54.026-2-10	Driscoll, Katelyn A.	63,000	10,000	63,000	0	210	1			1- 50-13
54.026-2-11	Kingsley, Nancy	77,000	11,400	77,000	0	210	1			1- 53-11
54.026-2-12	Jones, Robert W (LU)	51,000	10,700	51,000	0	270	1			
54.026-2-13	Cheney, Albert	115,000	16,700	115,000	0	210	1			1- 18- 4
54.026-2-14	Davis, Patrick R.	110,000	11,800	110,000	0	210	1			1- 93-13
54.026-2-15	Amell, David F.	200,000	16,300	200,000	0	210	1			
54.026-2-16	Halloran, Susan M	69,000	16,100	69,000	0	210	1			
54.026-2-17	West Stockholm Fire Dept	6,700	6,700	6,700	0	314	8			
54.026-2-18	Austin, Jack W.	25,000	13,300	25,000	0	270	1			1- 3- 2
54.026-2-19	Sanfordville Cemetery	5,400	5,400	5,400	0	695	8			8-117- 4
54.026-2-20.1	Ferguson, John B.	175,000	20,400	175,000	0	210	1			
54.026-2-23	Akley, Wayne P.	99,000	15,300	99,000	0	210	1			1- 1- 3
54.033-1-1	Thompson, Kevin	22,000	15,300	22,000	0	270	1			
54.033-1-2	Walrath, Joshua A.	90,000	15,300	90,000	0	270	1			1- 40- 9.2
54.033-1-3	Bradley, Dean	60,000	14,200	60,000	0	210	1			
54.033-1-4	Newton, Kevin	28,000	11,600	28,000	0	270	1			
54.033-1-5	Thompson, Kevin	22,000	11,100	22,000	0	270	1			1- 40- 8.23
54.033-1-6	Thompson, Kevin K.	27,000	11,400	27,000	0	270	1			1- 40- 8 PT
54.033-1-7	Mitchell, Sterling	115,000	15,200	115,000	0	210	1			
54.033-1-8	Mitchell, Cody	65,000	15,200	65,000	0	210	1			1- 65-10
54.034-1-3	Parker, Earl	60,000	11,500	60,000	0	210	1			1- 74-13
54.034-1-5	Rathbun, Troy F.	82,000	9,600	82,000	0	210	1			1-104-15
54.034-1-6	Cox, Phillip S.	27,000	3,900	27,000	0	210	1			1- 21-11
54.034-1-7	Akley, Wayne P.	56,500	12,800	56,500	0	270	1			1-100- 5
54.034-1-8.1	Barr, Eleanor (Lu)	82,000	12,000	82,000	0	210	1			1- 4- 6
54.034-1-9.1	Hayes, Daniel J.	100,000	16,100	100,000	0	210	1			1- 54- 4
54.034-1-10	McLaughlin, Wendy M.	38,000	5,400	38,000	0	210	1			8-117-13
54.034-1-11.1	Lallier, James D.	55,000	12,000	55,000	0	210	1			1- 98- 1
54.034-1-11.2	Heagle, Malcolm J.	59,000	8,200	59,000	0	270	1			
54.034-1-12.1	White, John P. III.	82,000	12,600	82,000	0	220	1			1- 68-10
54.034-1-12.2	White, John P. III.	88,000	9,400	88,000	0	220	1			
54.034-1-13	White, John P Jr (LU)	85,000	9,300	85,000	0	210	1			1-103-14
54.034-1-14	White, John P. III.	77,000	12,800	77,000	0	220	1			1- 13-14
54.034-1-15	Matthys, Clayton L.	95,000	15,000	95,000	0	210	1			1- 24-13

Parcel Id	Name	2015	2016		Res Pct	Prp Cls	O C	R S	T C	Account Nbr
		Total Av	Land Av	Total Av						
54.034-1-16	Austin, Peter A.	96,000	10,200	96,000	0	210	1			1- 24-12
54.034-1-17	Moulton, Robert Sr.	70,000	15,500	70,000	0	210	W 1			1- 45-13
54.034-1-18	Page, Alan J (LC)	50,000	4,900	50,000	0	210	1			1- 63- 6
54.034-1-19	Durant, Lowell	41,000	15,100	41,000	0	210	W 1			1- 29- 6
54.034-1-20	Sherman, Manola	92,000	15,400	92,000	0	210	W 1			1- 57-12
54.034-1-21	Fennell, Robert	155,000	15,000	155,000	0	230	W 1			1- 84- 1
54.034-1-22	Farley, Thomas A. Jr.	60,000	10,200	60,000	0	210	W 1			1- 99-12
54.034-1-23	Robinson, Joseph	82,000	11,500	82,000	0	210	W 1			1- 84- 2
54.034-1-24	Dufresne, Joshua C.	82,000	10,000	82,000	0	210	W 1			1- 30-13
54.034-1-25	Matthys, Donna E.	96,000	8,300	96,000	0	210	1			1- 15- 7
54.034-1-26	Castle, John	100,000	15,200	100,000	0	210	1			1- 15- 6
54.034-1-27.1	Castle, John H.	5,000	5,000	5,000	0	311	1			1- 40- 1
54.034-1-27.2	Terra Development, Inc	110,000	21,700	110,000	0	444	1			
54.034-1-28.1	Terra Development, Inc.	4,000	4,000	4,000	0	311	1			1- 53- 4
54.034-1-29	West Stockholm Fire Dept	9,600	9,600	9,600	0	323	8			1-100-15.12
54.034-1-31	Trybula, Jan	95,000	14,700	95,000	0	220	1			
54.034-1-32.1	Krueger-Harmon, Ann M.	68,000	10,600	68,000	0	210	1			1-110- 8
54.034-1-32.21	Kent, Christopher	78,000	12,100	78,000	0	210	1			
54.041-1-1.1	Christensen, Walter J.	94,000	15,300	94,000	0	210	1			1- 40- 7.1
54.041-1-1.2	Stark, Robert P.	110,000	11,900	110,000	0	210	1			1-40-7.2
54.041-1-2.11	Boyle, Joseph E.	3,000	3,000	3,000	0	311	W 1			1- 60-10
54.041-1-2.21	Boyle, Joseph E.	110,000	14,300	110,000	0	210	1			
54.041-1-3	Cheney, Judith K.	102,000	12,800	102,000	0	210	1			1- 40- 8.22
54.041-1-4	Bronson, Robert A.	155,000	15,500	155,000	0	210	1			1- 40-12
54.041-1-5	Hirsch, Bennett	4,900	4,900	4,900	0	311	1			1- 40- 8.4
54.041-1-6	Peet, Gregory	69,000	9,700	69,000	0	210	1			1- 94- 3
54.041-1-7	Bunstone, John M.	85,000	9,700	85,000	0	210	1			1- 88-12
54.041-1-8	Coons, Gerald	88,000	6,600	88,000	0	210	1			1- 21- 4
54.041-1-9	Ashley, Shaun M.	100,000	11,600	100,000	0	210	1			1- 40- 3
54.041-1-10	Smith, Colin Lee	62,000	9,300	62,000	0	210	1			1- 27- 4
54.041-1-11	White, Carolyn M.	82,000	15,200	82,000	0	210	W 1			1- 2- 4
54.041-1-12	Cheney, Duane	84,000	17,000	84,000	0	210	W 1			1- 18- 9
54.041-2-1	Cameron, Erica L.	65,000	16,400	65,000	0	210	1			1- 7- 2
54.041-2-2.11	Bronson, Robert	6,000	6,000	6,000	0	311	W 1			1- 40-10.1
54.041-2-2.12	Miraglia, Anthony	14,000	9,000	14,000	0	260	W 1			
54.041-2-2.21	Russell, Torey J.	145,000	15,500	145,000	0	210	W 1			1- 40-10.21
54.041-2-3	Cooley, Lee M.	62,000	15,800	62,000	0	271	1			1- 21- 2

Parcel Id	Name	2015	2016		Res Pct	Prp Cls	O C	R S	T C	Account Nbr
		Total Av	Land Av	Total Av						
54.042-1-3	Fennell, Kyle R.	70,000	9,100	70,000	0	210	1			1- 7-13
54.042-1-6	Snell, James	95,000	12,700	95,000	0	220	1			1- 54- 9
54.042-1-7	Cary, Geoffrey	70,000	6,200	70,000	0	210	1			1- 55- 3
54.042-1-8	Page, James C.	70,000	10,200	70,000	0	210	1			1- 27-13
54.042-1-9	Mulvana, Sally	1,200	1,200	1,200	0	311	1			1- 66-12
54.042-1-10	Seguin, Rick	37,000	12,500	37,000	0	210	1			1- 6-11
54.042-1-11	Seguin, Rick	4,000	8,000	33,000	0	210	W 1			1- 66-11
54.042-1-12	Seguin, Rick	7,000	7,000	7,000	0	311	1			1- 51-10
54.042-1-13	Lunderman, Mary	27,000	10,200	27,000	0	270	W 1			1- 59-10
54.042-1-14.11	Oakes, Lawrence E. Jr.	33,000	16,900	33,000	0	270	W 1			1- 71-10
54.042-1-16.1	Simon, Edward I. Jr.	95,000	10,500	95,000	0	210	1			1- 73- 7
54.042-1-17	Cardinal, Margaret	87,000	14,600	87,000	0	210	1			1- 14- 4
54.042-1-18	Blake, Darren K.	107,000	8,500	107,000	0	210	1			1- 44- 7
54.042-1-23	Maroney, Karen A.	74,000	12,100	74,000	0	210	1			1- 59- 8
54.042-1-29	West Stockholm Fire Dept	1,000	300	1,000	0	662	8			
54.049-1-2	Osgood, Eugene	65,000	17,700	65,000	0	210	1			1- 73- 5
54.049-1-3	Bronson, Robert	20,000	15,400	20,000	0	312	1			1-105- 9
54.049-1-4	McGrath, Justin	82,000	10,500	82,000	0	210	1			1- 66- 9
54.049-1-5	Vanleuven, Richard	98,000	12,400	98,000	0	210	1			1- 99-13
54.049-1-6	Horst, Gabriel	100,000	15,600	100,000	0	210	1			1- 1-11
54.049-1-7	Williams, Wayne G.	160,000	12,500	160,000	0	411	1			1- 79- 4
54.049-1-8	Ashley, Vincent	85,000	10,300	85,000	0	210	1			1- 44- 8
54.049-1-9	Buchanan, Bruce	87,000	9,900	87,000	0	210	1			1- 11-14
54.049-1-10	Williams, Wayne	87,000	9,500	87,000	0	210	1			1- 14-14
54.049-1-11.1	Drummater, John E.	86,000	12,500	86,000	0	210	1			1- 76-12
54.049-1-12	Russell, Richard J.	99,000	32,000	99,000	0	240	1			1- 14- 2
54.049-1-13	Guiney, David S.	48,000	2,600	48,000	50	433	1			8-118- 1
54.049-1-14	Guiney, David S.	3,200	3,200	3,200	0	314	1			8-117-15
54.049-1-15	Smutz, Mark T.	90,000	13,600	90,000	0	484	1			1- 2- 1
54.049-1-16	Stark, Brian L.	65,000	13,000	65,000	0	210	1			1- 40- 5
54.049-1-17	West Stockholm Fire Dept	2,300	2,300	2,300	0	311	8			
54.049-1-18	Perry, John H.	35,000	15,500	35,000	0	480	1			1- 1-15
54.049-1-19	Smith, Candee L.	47,000	14,100	47,000	0	210	1			1- 68-11
54.049-1-20.2	Griffin, Dean Paul	2,500	2,500	2,500	0	311	1			
54.049-1-20.11	Keleher, Edward	70,000	13,900	70,000	0	210	1			1- 54-10
54.049-1-21.1	Griffin, Dean Paul	63,000	9,600	63,000	0	210	1			1-2-3.1
54.049-1-21.2	Smith, Peter L.	79,000	9,700	79,000	0	270	1			1- 2- 3.2
Page Totals	Parcels		37	2,252,200	398,300	2,281,200				

Parcel Id	Name	2015	2016		Res Pct	Prp Cls	O C	R S	T C	Account Nbr
		Total Av	Land Av	Total Av						
54.049-1-22	Scovel, Joseph	64,000	9,200	64,000	0	210	1			1- 89- 1
54.049-1-23	Baker , Donna Arquette	70,000	10,400	70,000	0	210	1			1- 2- 5
54.049-1-24.3	Austin, Paul E (LU)	78,000	19,700	78,000	0	210	1			1-1-12.32
54.049-1-24.11	Travis, Todd C.	78,000	15,100	78,000	0	270	1			1- 1-12.1
54.049-1-24.12	Perry, John H.	5,100	5,100	5,100	0	311	1			
54.049-1-24.131	Austin, Oliver B.	4,000	4,000	4,000	0	311	1			
54.049-1-24.211	Austin, Patrick P.	30,000	5,000	30,000	0	312	1			1-1-12.31
54.049-1-24.411	Econo Fuels Inc	75,000	15,600	75,000	0	484	1			1-1-12.33
54.049-1-25	Wright, Frederick M.	5,000	5,000	5,000	0	311	1			1- 1-12.2
54.049-1-26	Wright, Frederick M.	110,000	15,200	110,000	0	210	1			1- 32-13
54.049-1-27	West Stockholm Fire Dept	415,500	15,000	415,500	0	662	8			1-98-8.2
54.049-1-28	Stowe, Frances D.	70,000	11,500	70,000	0	210	1			1-98-8.3
54.049-1-29	Wright, Frederick M.	3,300	3,300	3,300	0	314	1			1- 40-11.21
54.058-1-1.11	McElrath, Dennis Allan	6,000	6,000	6,000	0	311	W 1			1- 72-15
54.058-1-2.2	Munson, Darrin R.	500	500	500	0	314	1			
54.058-1-3.1	McElrath, Dennis Allan	7,700	7,700	7,700	0	312	W 1			1- 73- 2
54.058-1-4.111	Denagel, Eugene	4,000	4,000	4,000	0	314	W 1			1-104- 4
54.058-1-4.112	Munson, Darrin R.	54,000	10,000	54,000	0	220	1			
54.058-1-5	Munson, Darrin R.	52,000	7,100	52,000	0	220	1			1- 72-12
54.058-1-6	Munson, Darrin R.	500	500	500	0	314	1			1-104- 3
54.058-1-8.1	Munson, Darrin R.	45,000	6,200	45,000	0	220	1			1- 15-10
54.058-1-9	Munson, Darrin R.	35,000	8,600	35,000	0	210	1			1- 18-11
54.058-1-10	Andrews, Martin K.	52,000	8,400	52,000	0	220	1			1- 73-13
54.058-1-11	Barba, Carmine G.	2,500	2,500	2,500	0	314	W 1			1- 26-10
54.058-1-12	Rau, Susan J.	3,000	3,000	3,000	0	314	W 1			1- 26- 9
54.058-1-13	Liebfred, Brenda L.	45,000	6,800	45,000	0	210	W 1			1- 99- 4
54.058-1-14	Andrews, Martin K.	45,000	9,600	45,000	0	210	1			1- 5- 6
54.058-1-15	Dullea, Daniel E.	75,000	11,400	75,000	0	210	1			1- 10-11
54.058-1-17.1	Aldrich, Laurence W.	2,000	2,000	2,000	0	311	1			1- 1-13
54.058-1-17.2	Aldrich, Laurence W.	90,000	8,500	90,000	0	210	1			
54.058-1-18	Cheney, Albert F.	69,000	15,700	69,000	0	210	1			1- 29- 7
54.058-1-19	Flener, Thomas M.	75,000	15,000	75,000	0	210	1			1- 1-10
54.058-1-20.11	Russell, Morris Lee	87,000	15,800	87,000	0	270	1			1- 86-11
54.058-1-20.12	Russell, Tammy	27,000	16,900	27,000	0	270	1			
54.058-1-21	Crescio, Ernest	500	500	500	0	311	1			
54.058-1-22	Stretton, Sara & Amy	115,000	17,300	115,000	0	210	1			
54.058-1-23	Verrill, James T.	1,000	1,000	1,000	0	311	1			

Parcel Id	Name	2015	2016		Res Pct	Prp Cls	O C	R S	T C	Account Nbr
		Total Av	Land Av	Total Av						
54.058-1-24	Murray, Michael	105,000	15,600	105,000	0	210	1			1- 31- 8
54.058-2-1.1	Liscum, Dan L.	125,000	15,500	125,000	0	210	1			1- 11-15
54.058-2-2	Rice, Beth Ann C.	102,000	10,300	102,000	0	210	1			1- 12- 3
54.058-2-3	Bronson, Loren	97,000	14,100	97,000	0	210	1			1- 9-10
54.058-2-4	Halford, Carolyn L.	95,000	15,100	95,000	0	210	1			1-101- 2
54.058-2-5	Rheaume, Larry H.	69,000	11,200	69,000	0	210	1			1- 98- 5
54.058-2-6	Chaffee, Eileen	80,000	14,100	80,000	0	210	1			1-100- 8
54.058-2-7	Richards, Marie E.	80,000	13,300	80,000	0	210	1			1- 96- 8
54.058-2-8	Daggett (Goodgion), Moira	72,000	23,000	72,000	0	210	1			1- 38-12
54.058-2-9	Murray, Stephen Jr.	59,000	9,800	59,000	0	210	1			1-109-15
54.058-2-10	Carey, Jamie	78,000	10,300	78,000	0	210	1			1- 27-15
54.058-2-11	Cheney, Carolyn	52,000	10,700	52,000	0	210	1			1- 18-12
54.058-2-12	Lovoie, Robert	56,000	7,200	56,000	0	210	1			1- 25- 6
54.058-2-13	Hosken, Marlene A.	50,000	3,800	50,000	0	210	1			1- 9-11
54.058-2-14	Munson, Darrin R.	100,000	6,700	100,000	0	411	1			1- 10- 8
54.058-2-15	Tracy, Darren C.	16,000	10,700	16,000	0	652	W 1			1- 98- 6
54.058-2-16	Tracy, Darren C.	1,500	1,500	1,500	0	311	1			
54.058-2-17	Snell, Debra A.	78,000	15,200	78,000	0	210	1			
54.058-2-18	Munson, Darrin R.	4,200	4,200	4,200	0	314	1			1- 73-15
54.058-2-19	Foster, Gary Lynn	75,000	11,000	75,000	0	210	1			1- 56- 9
54.058-2-20	Richards, Pamela G.	64,000	11,000	64,000	0	220	W 1			1- 10-10
54.058-2-21	O'Neil, Chloe Ann R.	8,000	8,000	8,000	0	311	1			
54.058-3-1	Richards, Joseph S.	60,000	14,600	60,000	0	220	1			1-116- 1
54.058-3-6	West Stockholm Cemetery	7,000	7,000	7,000	0	695	8			8-116-13
54.058-3-7	Dorothy, David John	100	100	100	0	314	W 1			1- 27-14.12
54.058-3-8	Keleher, Steven A.	54,000	11,500	54,000	0	210	1			1- 24- 6
54.058-3-9	Methodist Church	46,400	10,700	46,400	0	620	8			1- 64-14
54.058-3-10	Dorothy, David John	80,000	15,000	80,000	0	210	1			1- 27-14.13
54.058-3-11	Dorothy, Daniel P.	97,000	15,400	97,000	0	210	1			
54.066-1-3.1	Goodrow, Christopher	95,000	16,500	95,000	0	210	1			1- 38- 3
54.066-1-4	O'Brien, Neal R (LU)	97,000	19,800	97,000	0	210	W 1			1- 72- 6
54.066-1-5	Spencer, Jeremiah L.	64,000	15,200	64,000	0	210	1			1- 12- 1
54.066-1-6	O'Brien, Neal R (LU)	6,100	6,100	6,100	0	314	1			1- 72- 7
54.066-1-7	Braddock, Donald B.	25,000	10,800	25,000	0	210	1			1- 22-10
54.066-2-2	Olsen, Kathleen	82,000	6,700	82,000	0	210	W 1			1- 65- 8
54.066-2-3	Rutkauskas, Brooke	70,000	10,500	70,000	0	210	W 1			1- 47-11
54.066-2-4	White, Donald N. Jr.	65,000	10,000	58,000	0	210	W 1			1-103-11

Parcel Id	Name	2015	2016		Res Pct	Prp Cls	O C	R S	T C	Account Nbr
		Total Av	Land Av	Total Av						
54.066-2-8.1	McCargar, Wendell D (LU)	53,000	18,600	53,000	0	210	1			1- 62-13
54.066-2-9	Moulton, Danny	25,000	13,400	25,000	0	210	1			1- 68- 3
54.066-2-10	Love, James W.	70,000	17,400	70,000	0	210	W 1			1- 38-14
54.066-2-11	Foster, Wayne A.	49,000	15,100	49,000	0	210	1			1- 50-10
54.066-2-13	Braddock, Donald B.	20,000	15,300	20,000	0	210	W 1			1- 9- 9
54.066-2-14	Foster, Steven	55,000	16,100	55,000	0	210	W 1			1-104-13
54.066-2-15	Bronson, Irene	65,000	16,100	65,000	0	270	1			1- 9- 3
54.066-2-16.1	Fields, Michael	42,000	28,000	42,000	0	270	W 1			1- 32- 9
54.066-2-20.1	Braddock, Donald	15,000	10,100	15,000	0	210	1			1- 2-14
54.066-2-21	Quicke, Robert F.	45,000	9,200	45,000	0	210	1			1-111- 1
54.066-2-23.1	Vice, Henry	48,000	15,900	48,000	0	210	1			1- 86- 6
54.066-2-24	Tracy, Darren C.	700	700	700	0	314	1			
54.066-2-25	Cole, Dayna H.	67,000	15,000	67,000	0	210	1			1- 99- 1
54.066-2-26	Cole, Dayna H.	3,000	3,000	3,000	0	311	1			1- 86- 5.2
54.066-2-27	Love, Elswood A.	55,000	16,400	55,000	0	210	1			1- 2-15
54.066-2-28	Derosia, Katie E.	14,000	7,700	14,000	0	270	1			1- 26-13.1
54.066-2-29	Love, James	500	500	500	0	311	1			1- 86- 5.1
54.066-3-1	Bicknell, Amos	9,000	9,000	9,000	0	314	1			
54.074-1-1.2	Love, Elswood A.	6,000	6,000	6,000	0	322	1			
54.074-1-2	Derosia, Stephen	16,000	9,300	16,000	0	270	1			1- 26-13.2
54.074-1-3	Weller, Ruth	24,000	9,600	24,000	0	270	1			1-103- 1
55.001-1-1	Cockayne, Fred	52,000	12,200	52,000	0	210	1			1- 22-15
55.001-1-2.2	Eggleston, Alan W.	215,000	48,100	215,000	0	240	1			
55.001-1-2.3	Eggleston, Alan W.	41,600	41,600	41,600	0	910	1			
55.001-1-3.2	Close, Jan S.	340,000	94,200	340,000	0	240	1			
55.001-1-4	Grover, Richard	58,000	15,200	58,000	0	210	1			1- 41- 5
55.001-1-5	Ploof, James	95,000	17,100	95,000	0	210	1			1- 28-13
55.001-1-6	Decker, Mark	79,000	15,300	79,000	0	210	1			1- 37- 2
55.001-1-7.1	Hogan, Donald G.	15,000	15,000	15,000	0	322	1			1- 39- 2
55.001-1-8.1	Hogan, Donald G.	11,000	11,000	11,000	0	322	1			1- 39- 1.1
55.001-1-8.21	Hogan, Donald G.	125,000	46,750	125,000	0	240	1			1- 39- 1.2
55.001-1-8.22	Hogan, Donald G.	8,400	8,400	8,400	0	971	1			
55.001-1-8.23	Hogan, Donald G.	19,550	19,550	19,550	0	910	1			
55.001-1-11	Hogan, Donald G.	4,000	4,000	4,000	0	910	1			1- 38-15
55.001-1-12	Marsh, Eric A.	142,000	66,800	142,000	0	240	1			1- 61-14
55.001-1-13	Marsh, Morgan Jr.	100,000	54,000	100,000	0	112	1			1- 61-15.1
55.001-1-14	Benedict, Waneta	29,000	15,300	29,000	0	270	1			1- 88-11

Parcel Id	Name	2015	2016		Res Pct	Prp Cls	O C	R S	T C	Account Nbr
		Total Av	Land Av	Total Av						
55.001-1-15	Guyette, David Meryl	7,800	7,800	7,800	0	322	1			1- 88-10
55.001-1-16	Guyette, David Meryl	65,000	50,000	65,000	0	240	1			1- 88- 7
55.001-1-17	Wilson, Michael F.	25,000	15,000	25,000	0	210	1			1- 9- 2
55.001-1-18.1	Marsh, Michael A.	48,000	42,000	48,000	0	240	1			1- 61- 8
55.001-1-18.2	Phippen, Phillip	12,000	12,000	12,000	0	910	1			
55.001-1-20	Marsh, Morgan Jr.	42,800	42,800	42,800	0	910	1			1- 61-15.2
55.001-1-21.1	Grover, Richard	34,300	34,300	34,300	0	321	1			1- 88- 5.3
55.001-1-21.2	Siebert, Arthur F.	2,300	2,300	2,300	0	910	1			
55.001-1-23	Marsh, Morgan Jr.	5,200	5,200	5,200	0	314	1			1- 61-13
55.001-1-24	Sevick, Bruce H.	7,000	7,000	7,000	0	314	1			1- 88- 5.2
55.001-1-25.1	Hanna, William P.	2,000	2,000	2,000	0	311	1			1- 44- 6
55.001-1-26	Baker, Frederick E.	80,000	53,200	80,000	0	240	1			1- 51- 3
* 55.001-1-27	Sevick, Bruce H.	97,000	47,000	97,000	0	240	1			1- 95-10
55.001-1-27.1	Sevick, Bruce H.		46,000	96,000	0	240	1			1- 95-10
55.001-1-27.2	Sevick, Bruce H.		16,000	86,000	0	210	1			
55.001-1-28	Grant, Henry P.	65,000	31,000	65,000	0	260	1			1- 73-10
55.001-1-29	Roberson, Paul	125,000	96,200	125,000	0	240	1			1- 59- 9
55.001-1-30	Lougee, Gary J.	135,000	25,100	135,000	0	210	1			1- 71-13
55.001-1-31	Burnap, Duane	95,000	52,700	95,000	0	240	1			1- 13- 2
55.001-1-32.2	Grover, Richard W.	5,500	5,500	5,500	0	314	1			1-80-10.2
55.001-1-32.11	Everhart, Kenneth W.	190,000	143,500	190,000	0	112	1			1- 80-10.1
55.001-1-32.12	Everhart, Warren K.	37,000	17,000	37,000	0	210	1			
* 55.001-1-33.1	Gordon, Sheila	13,700	13,700	13,700	0	910	1			1- 47-13
55.001-1-33.2	Close, Jan	27,000	6,600	27,000	0	312	1			
55.001-1-33.11	Gordon, Sheila		10,200	10,200	0	910	1			1- 47-13
55.001-1-33.12	Everhart, Kenneth W.		3,500	3,500	0	910	1			
55.001-1-34.1	Crawford, Ronald W. Sr.	22,000	14,500	20,000	0	270	1			1- 7- 1.2
55.001-1-35	Messner, Timothy C.	55,000	17,800	55,000	0	210	1			1-61-4
55.001-1-36	Everhart, Kenneth	700	700	700	0	910	1			
55.001-1-37.1	Marsh, Patricia E (LU)	67,000	17,800	67,000	0	210	1			
55.001-1-38	Marsh, Gregory S.	58,000	15,500	58,000	0	210	1			
55.001-1-39.1	Marsh, Morgan Jr.	19,500	19,500	19,500	0	311	1			
55.001-1-40	Bailey, Hannah (LU)	5,200	5,200	5,200	0	910	1			1- 3-12
55.001-1-42	Reynolds, Michael S.	40,000	15,100	40,000	0	210	1			1- 86-13
55.001-1-43	Phippen, Harold (LU)	50,000	20,200	50,000	0	271	1			1- 77-10.12
55.001-1-44.1	Aldridge, Raymon H.	10,800	10,800	10,800	0	910	1			1- 7- 1.1
55.001-1-45	Dulanski (Decker), Raeanne R.	97,000	17,700	97,000	0	210	1			
Page Totals	Parcels	35	1,436,100	881,700	1,629,800					

Parcel Id	Name	2015	2016		Res Pct	Prp Cls	O C	R S	T C	Account Nbr
		Total Av	Land Av	Total Av						
55.001-1-46	Decker, Mark S.	6,200	6,200	6,200	0	105	1			1- 3-11-13
55.001-1-47	Siebert, Arthur F.	28,000	28,000	28,000	0	910	1			1- 88- 5.4
55.001-1-48	Siebert, Arthur F.	100,000	32,500	100,000	0	240	1			
55.001-1-49	Grant, Henry P.	10,900	10,900	10,900	0	910	1			
55.002-1-2	Guyette, David Meryl	40,300	40,300	40,300	0	910	1			1- 88- 6
55.002-1-3	Sponenburg, Emma Queor	5,800	5,800	5,800	0	910	1			1- 79-11
55.002-1-4	Seaway Timber Harvesting Inc	5,800	5,800	5,800	0	910	1			1- 61-10
55.002-1-5	Jadunandan, Sheila	6,900	6,900	6,900	0	910	1			1- 66- 1
55.002-1-6	Bailey, Gregory A.	7,100	7,100	7,100	0	910	1			1- 61-11
55.002-1-7	Bailey, Gregory A.	8,300	8,300	8,300	0	910	1			1- 61- 3
55.002-1-8.1	Neal, Dorio	15,200	15,200	15,200	0	910	1			1- 92- 8
55.002-1-8.2	Neal, Dorio	36,300	36,300	36,300	0	910	1			
55.002-1-9	Neal, Dorio	26,000	26,000	26,000	0	910	1			1- 92- 9
55.002-1-10.1	Neal, Dorio	55,000	27,300	55,000	0	240	1			1- 92- 7
55.002-1-11	Neal, Dorio	31,900	31,900	31,900	0	910	1			1- 92-10
55.002-1-12.1	Mackinnon, William	185,000	53,300	185,000	0	210	1			1- 79-12.1
55.002-1-12.2	Ramsdell, Daniel M.	21,000	21,000	21,000	0	910	1			1-79-12.2
55.002-1-13	Fox, Joshua W.	52,000	23,800	52,000	0	210	1			1- 90- 2
55.002-1-14	Page, Wendell H.	60,000	18,600	60,000	0	210	1			1- 74-10
55.002-1-15	Fetterly, Garry L.	13,000	12,000	13,000	0	312	1			1- 43- 5
55.002-1-16	Plumadore, Warren	6,200	6,200	6,200	0	314	1			1- 78- 5
55.002-1-17	Plumadore, Diane	56,000	23,400	56,000	0	210	1			1- 78- 6
55.002-1-18.12	Ward, Kathy L.	44,500	30,100	44,500	0	270	1			
55.002-1-18.21	Montgomery, David L.	32,000	11,200	32,000	0	270	1			1- 31- 3.2
55.002-1-19	Ramsdell, William L.	24,000	10,900	24,000	0	270	1			1- 35- 5
55.002-1-22.1	Shatraw, Darrell (Lu)	84,000	33,900	84,000	0	271	1			1- 89-15
55.002-1-22.2	Shatraw, Rosa	47,000	22,500	47,000	0	270	1			
55.002-1-23	Guyette, Paul E.	149,000	129,500	149,000	0	113	1			1- 82- 4
55.002-1-24	Karras, Steve	5,800	5,800	5,800	0	910	1			1- 51-14
55.002-1-25	Marsh, Harry Sr.	2,500	2,500	2,500	0	910	1			1- 61- 7
55.002-1-26	Seaway Timber Harvesting Inc	5,800	5,800	5,800	0	910	1			1- 61- 9
55.002-1-27	Moore, Helen E Hibbert	2,500	2,500	2,500	0	910	1			1- 45- 9
55.002-2-1.2	Suriano, Angelo P.	70,000	39,500	70,000	0	240	1			
55.002-2-1.11	Daniels, Belynda	70,000	32,500	70,000	0	270	1			1- 46-13
55.002-2-2	Allen, Joshua J.	52,000	18,000	52,000	0	210	1			1- 27- 5
55.002-2-3.2	Grant, Terry	54,000	15,400	54,000	0	270	1			1- 79-14.2
55.002-2-3.121	Ramsdell, Hugh A.	69,000	15,600	69,000	0	270	1			

Parcel Id	Name	2015	2016		Res Pct	Prp Cls	O C	R S	T C	Account Nbr
		Total Av	Land Av	Total Av						
55.002-2-4	Foster, Jason	57,000	22,100	57,000	0	210	1			1- 71-11
55.002-2-5.2	Belile, Warren J. Jr.	7,000	7,000	7,000	0	311	1			1-71-5.2
55.002-2-6	Russell, Sharalee K.	6,000	6,000	6,000	0	314	1			1- 20-15
55.002-2-8	Newtown, Garold M.	95,000	12,500	95,000	0	210	1			1- 71- 6
55.002-2-9	Macie, Patricia A.	35,000	15,000	35,000	0	270	1			1- 71- 4
55.002-2-10	Newtown, Jamie D.	4,000	3,000	4,000	0	312	1			1- 11- 6
55.002-2-11	Wilson, Michael F.	34,000	10,800	34,000	0	270	1			1- 73-11
55.002-2-12	Community Hall	117,200	11,300	117,200	0	652	8			8-117- 9
55.002-2-13	Lashomb, Brynn	59,000	11,300	59,000	0	210	1			1- 79-15
55.002-2-14	Buckton Methodist Church	137,900	11,300	137,900	0	620	8			8-118- 6
55.002-2-16	Ramsdell, Craig T.	54,000	17,400	54,000	0	270	1			1-107-13
55.002-2-17	House, Robert A.	38,800	38,800	38,800	0	105	1			1- 28- 6
55.002-2-18	Barse, Miriam C (LU)	74,000	18,900	74,000	0	210	1			1- 4- 9
55.002-2-19.1	DuBois, Shirley A (LU)	100,000	50,000	100,000	0	240	1			1- 28- 5
55.002-2-19.2	Nicholville Telephone Co	4,100	4,100	4,100	0	831	6			
55.002-2-20	House, Robert A.	62,700	62,700	62,700	0	105	1			1- 28- 8
55.002-2-21.12	Winters, Michael S.	28,000	8,900	28,000	0	312	1			
55.002-2-21.21	Cameron, Laurie	135,000	71,600	135,000	0	240	1			1-106-10.2
55.002-2-21.22	Crump, Bryan H.	3,000	3,000	3,000	0	314	1			
55.002-2-21.111	Winters, Michael S.	7,000	3,500	7,000	0	312	1			1-106-10.1
55.002-2-21.112	Winters, Ronald V.	77,000	16,600	77,000	0	210	1			
55.002-2-22.111	Ramsdell, William L (Lu)	98,000	67,600	98,000	0	112	1			1- 80- 1
55.002-2-23	Winters, Ronald V.	5,000	5,000	5,000	0	910	1			1- 47- 6
55.002-2-24	Town Of Stockholm	4,200	4,200	4,200	0	310	8			
55.002-2-26	House, Patrick E.	72,000	17,400	72,000	0	210	1			1- 79-14.1
55.002-2-27	House, Robert A.	73,800	73,800	73,800	0	910	1			
55.002-2-28	House, Robert A.	21,400	21,400	21,400	0	105	1			
55.002-2-29	House, Robert A.	4,000	4,000	4,000	0	105	1			1- 28- 7
55.002-2-30	Hartson, Linda	120,000	40,500	120,000	0	240	1			1- 44- 3
55.002-2-31	Page, Miles B. Sr.	50,000	27,100	50,000	0	240	1			1- 73-12.1
* 55.002-2-32.1	Newtown, Betty	30,000	30,000	30,000	0	910	1			1- 71- 5.1
55.002-2-32.2	Belile, Warren Jr.	8,400	8,400	8,400	0	910	1			
55.002-2-32.11	Newtown, Betty		28,000	28,000	0	910	1			1- 71- 5.1
55.002-2-32.12	Newtown, Andrew S.		17,000	89,000	0	210	1			
55.002-2-33	Newtown, Amanda	3,000	3,000	3,000	0	311	1			
55.002-2-34	Newtown, Betty	113,000	53,000	113,000	80	240	1			
55.002-2-35	Newtown, Garold	4,500	4,500	4,500	0	910	1			

Parcel Id	Name	2015	2016		Res Pct	Prp Cts	O C	R S	T C	Account Nbr
		Total Av	Land Av	Total Av						
55.002-2-36	Newtown, Betty	1,000	1,000	1,000	0	311	1			
55.002-3-3.1	Carr, Michael (Lu)	66,000	29,400	66,000	0	240	1			
55.002-3-5	Charleson, Monique M.	48,000	28,300	48,000	0	270	1			
55.002-3-6	Striper Management Corp	23,000	20,000	23,000	0	270	1			
55.002-3-7.1	Charleson, Kenneth	29,000	21,800	29,000	0	210	1			
55.002-3-7.2	Clark, Robin Lynn	19,000	12,000	19,000	0	270	1			
55.002-3-8	Charleson, Kenneth L.	38,000	20,000	38,000	0	210	1			
55.002-3-9	Gonzales, Ralph E.	31,000	20,600	31,000	0	270	1			
55.002-3-10	Pickering, Orin	7,500	7,500	7,500	0	314	1			
55.002-3-11.1	Brothers, David G (Estate)	45,000	23,400	45,000	0	271	1			
55.002-3-14	Charleson, Edward III Trust	35,000	21,400	35,000	0	270	1			
55.002-3-15	Striper Management Corp	35,000	21,000	35,000	0	271	1			
55.002-3-16	Frederickson, Kathleen M.	36,000	21,200	36,000	0	270	1			
55.002-3-17	LaPage , Timothy F.	48,000	25,000	53,000	0	240	1			
55.002-3-18	Hull, Norine C.	92,000	17,800	92,000	0	270	1			
55.002-3-19	Derouchie, Marilyn A.	48,000	23,600	48,000	0	270	1			
55.002-3-20	Bonno, Earl F.	50,000	20,000	50,000	0	210	1			
55.002-3-21	Burdo, Charles B.	29,000	20,000	29,000	0	270	1			
55.002-3-22	Curry, Frederick J.	11,000	11,000	11,000	0	322	1			
55.002-3-23	Striper Management Corp	35,000	25,000	35,000	0	270	1			
55.002-3-24	Burdo, Charles	50,000	28,000	50,000	0	270	1			
55.002-3-25	Ramsdell, Anthony	48,100	48,100	48,100	0	910	1			
55.003-1-1	American Acres Inc	6,000	6,000	6,000	0	314	1			1- 3-11.3
55.003-1-3.3	Northrop, Robert L.	95,000	34,900	95,000	0	240	1			1- 43- 6.12
55.003-1-3.11	Mason, Edward	56,400	56,400	56,400	0	910	1			1- 43- 6.11
55.003-1-3.12	Mason, Edward	11,300	11,300	11,300	0	910	1			
55.003-1-3.21	Lomastro, Stephen C.	29,000	29,000	29,000	0	910	1			1- 43- 6.2
55.003-1-4	Seaver, Gary	16,000	16,000	16,000	0	105	1			1- 89- 5
55.003-1-5.1	Thompson, George	93,300	93,300	93,300	0	105	1			1- 97- 3
55.003-1-5.2	Eames, James C.	56,000	18,200	56,000	0	312	1			
55.003-1-5.3	Eames, James E.	63,000	23,200	63,000	0	240	1			
55.003-1-6	Duff, Bruce	19,000	12,800	20,000	0	210	1			1- 28- 9
55.003-1-7.3	Bercume, Gary L.	92,000	57,300	92,000	0	240	1			1-106-6.13
55.003-1-7.11	LaBar, Danielle M.	295,000	34,300	295,000	0	240	1			1-106-6.11
55.003-1-7.21	Phippen, Robert	7,800	7,800	7,800	0	910	1			1-106- 6.3
55.003-1-7.221	Phippen, Timothy J.	125,000	17,100	125,000	0	210	1			
55.003-1-8.2	Snyder, David A.	38,000	17,900	38,000	0	270	1			
Page Totals	Parcels		37	1,827,400	901,600	1,833,400				

Parcel Id	Name	2015	2016		Res Pct	Prp Cls	O C	R S	T C	Account Nbr
		Total Av	Land Av	Total Av						
55.003-1-8.12	Huto, Corey D.	37,000	16,600	37,000	0	270	1			
55.003-1-8.112	Tackitt, Monica L Converse	3,000	3,000	3,000	0	314	1			
55.003-1-9	Tremblay, Martin L.	125,000	47,800	125,000	0	240	1			1- 89- 3
55.003-1-11.1	Decker, Clark S (LU)	210,000	65,100	210,000	0	112	1			1- 25-12
55.003-1-13	Packard, Dwight	4,300	4,300	4,300	0	910	1			
55.003-1-14	Charelson, Alan	34,400	34,400	34,400	0	322	1			1-106- 6.2
55.003-1-15.1	Decker's Family Farm, LLC	82,100	82,100	82,100	0	105	1			1- 25-11
55.003-1-16.2	Loebs, Eric B.	65,000	15,800	65,000	0	210	1			1- 3-11.PT
55.003-1-17.2	Phippen, Mary	65,000	15,000	65,000	0	210	1			
55.003-1-17.11	Phippen, Cheryll (LU)	35,000	35,000	35,000	0	910	1			
55.003-1-17.12	Phippen, Timothy J.	28,000	15,700	28,000	0	270	1			
55.003-1-18	Barrigar, Garnet	30,500	30,500	30,500	0	910	1			
55.003-1-19	Simpson, James H.	31,200	31,200	31,200	0	910	1			1- 21- 1
55.003-1-20	Decker, Wade V.	170,000	99,700	170,000	0	240	1			
55.003-2-1.2	General Machine Repair Inc	50,000	17,700	50,000	0	433	1			
55.003-2-1.11	Seaver, Gary	65,000	35,000	65,000	0	240	1			1- 89- 4
55.003-2-1.12	Thompson, George	21,800	21,800	21,800	0	910	1			
55.003-2-2	Hewlett, Patrick H.	100,000	79,700	100,000	61	240	1			1- 43- 8
55.003-2-4.11	Sevey, Dale	85,000	27,200	85,000	0	240	1			1- 89-12
55.003-2-5.1	Lashomb, Donald	95,000	15,100	95,000	0	270	1			1- 28-12
55.003-2-6	Goolden, Laurel M.	78,000	19,000	78,000	0	210	1			1- 77-10.2
55.003-2-8	Parker, Peter F.	91,300	91,300	91,300	0	910	1			1- 74-14
55.003-2-9	Thompson, George	72,000	52,200	72,000	0	270	1			1- 96-11
55.003-2-10.2	Thompson, Steven D.	84,000	15,500	84,000	0	210	1			
55.003-2-10.11	Thompson, George	14,800	14,800	14,800	0	105	1			1- 96-10
55.003-2-10.12	Thompson, Linda J.	65,000	15,600	65,000	0	210	1			
55.003-2-10.13	Thompson, George D.	1,700	1,700	1,700	0	105	1			
55.003-2-11.1	Collins, Darin	145,000	65,400	145,000	0	240	1			1- 3-14
55.003-2-11.2	LaBar, Darcy	78,000	19,000	78,000	0	210	1			
55.003-2-13	Eastman, Maurice R (Lu)	62,000	17,000	62,000	0	210	1			1- 50- 4
55.003-2-14	Welch-Vogt, Mollie M.	82,000	19,900	82,000	0	210	1			1- 75- 1
55.003-2-15	Eastman, Maurice R.	4,200	4,200	4,200	0	314	1			1- 50- 5
55.003-2-16	Hagelund, Thomas (Estate)	52,000	18,800	52,000	0	210	1			1-103-10
55.003-2-17	Barrigar, Garnet J.	99,000	18,600	99,000	0	210	1			1- 71- 8
55.003-2-18	Hartson, Ivan L.	75,000	21,000	75,000	0	210	1			1- 44- 4
55.003-2-19	Thompson, Carl	1,500	1,500	1,500	0	314	1			1- 96- 9
55.003-2-20.2	Thompson, Russell K.	13,000	8,000	13,000	0	312	1			
Page Totals	Parcels		37	2,355,800	1,096,200	2,355,800				

Parcel Id	Name	2015	2016		Res Pct	Prp Cls	O C	R S	T C	Account Nbr
		Total Av	Land Av	Total Av						
55.003-2-20.11	Thompson, Carl R (LU)	31,400	31,400	31,400	0	105	1			1- 97- 4
55.003-2-20.12	Thompson, Carl R (LU)	5,600	5,600	5,600	0	105	1			
55.003-2-21	Eastman, Maurice (Lu) & Etal	31,700	31,700	31,700	0	910	1			1- 30- 9
55.003-2-23	Eastman, Maurice (Lu) & Etal	32,700	32,700	32,700	0	910	1			1- 30- 8
55.003-2-24	Aldridge, Raymon H.	12,500	5,300	12,500	0	312	1			
55.004-1-1.1	Phippen, Harold (LU)	83,500	83,500	83,500	0	910	1			1- 77- 9.1
55.004-1-2	Thew, Spencer F.	50,400	50,400	50,400	0	910	1			1-102- 5
55.004-1-3	LaBrosse, Karen Sue	49,000	49,000	49,000	0	910	1			1- 54-12
55.004-1-4	Mack, Brenda A.	20,200	20,200	20,200	0	910	1			1- 52- 2
55.004-1-5.1	LaBrosse, Karen Sue	70,000	70,000	70,000	0	105	1			1- 55- 1
55.004-1-5.2	Plumadore, Ronald	3,200	3,200	3,200	0	314	1			
55.004-1-6.1	Ramsdell, Daniel M.	28,800	28,800	28,800	0	910	1			1- 49- 5.1
55.004-1-6.2	Ramsdell, Daniel M.	9,200	9,200	9,200	0	910	1			1- 49- 5.2
55.004-1-7	Labrosse, Laurinda	44,300	44,300	44,300	0	910	1			1- 54-15.1
* 55.004-1-8	Hartson, Claude R.	93,000	63,400	93,000	0	112	1			1- 43-15
55.004-1-8.1	Hartson, Claude R.		17,000	42,000	0	210	1			1- 43-15
55.004-1-8.2	Hartson, Douglas C. Jr.		43,200	43,200	0	910	1			
55.004-1-9	Hartson, Douglas C. Jr.	3,900	3,900	3,900	0	910	1			1- 44- 1
55.004-1-10	Plumadore, Ronald Paul III	14,400	14,400	14,400	0	910	1			1- 6- 5
55.004-1-12	Aitmaatallah, Tarik	16,000	15,200	16,000	0	210	1			1- 77-14
55.004-1-13.1	Labarge, Lisa M.	5,000	5,000	5,000	0	314	1			1- 54-11
55.004-1-13.2	Plumadore, Susan M.	52,000	40,700	52,000	0	270	1			
55.004-1-14.1	Fraser, Haven J.	35,000	27,100	35,000	0	260	1			1- 49- 9
55.004-1-14.2	Kinnear, Sonya L.	12,000	9,000	12,000	0	312	1			
55.004-1-15.1	Hartson, Douglas C. Jr.	107,400	85,500	85,500	0	105	1			1- 43-14
55.004-1-15.2	Hartson, Douglas C. Jr.	19,000	12,700	19,000	0	260	1			
55.004-1-16	Wason, Henry A. Jr.	125,000	69,700	132,000	0	210	1			1-102- 4
55.004-1-18.1	Dennis, Erin M.	100,000	26,700	100,000	0	240	1			1- 15- 3.1
55.004-1-18.2	Blair, Gregory M.	32,000	18,000	32,000	0	270	1			
55.004-1-18.3	Plumadore, Ronald Paul III	7,200	7,200	7,200	0	314	1			
55.004-1-19	LaBarge, Lisa M.	31,000	15,000	31,000	0	270	1			1- 15- 3.2
55.004-1-20	Plumadore, Warren	16,300	16,300	16,300	0	910	1			1-100- 1
55.004-1-21	Ramsdell, William	21,100	21,100	21,100	0	105	1			1- 80- 2
55.004-1-22	LaBaff, Wayne	3,800	3,800	3,800	0	911	1			1- 6- 4
55.004-1-23	Smith, Roancy	55,000	11,600	55,000	0	210	1			1- 78- 7
55.004-2-2.1	LaBrosse, Karen S.	98,000	43,000	98,000	0	240	1			1- 54-13
55.004-2-2.2	Labrosse, Laurinda	31,300	31,300	31,300	0	312	1			

Parcel Id	Name	2015	2016		Res Pct	Prp Cls	O C	R S	T C	Account Nbr
		Total Av	Land Av	Total Av						
55.004-2-3	Labrosse, Laurinda	10,000	9,700	10,000	0	210	1			1- 54-14
55.004-2-5	Jenkins, Bruce L.	88,000	38,600	88,000	0	240	1			1- 49- 6
55.004-2-6.2	Johnson, Troy L.	11,200	11,200	11,200	0	910	1			
55.004-2-6.12	Brownell, Jeffrey J.	67,000	15,500	67,000	0	210	1			
55.004-2-6.111	Johnson, Troy L.	25,300	25,300	25,300	0	910	1			1- 49-10
55.004-2-6.112	Brownell, Jeffrey L.	16,700	16,700	16,700	0	910	1			
55.004-2-7	Johnson, Troy L.	66,000	15,600	77,000	0	210	1			1- 35-15
55.004-2-8	Husted, Fay	85,000	38,900	85,000	0	240	1			1-105-10
55.004-2-9	Lottie, Lewis L.	189,000	35,900	189,000	0	240	1			1- 49- 7
55.004-2-10	Garvey, Larry E.	7,500	7,500	7,500	0	314	1			1- 36-15
55.004-2-11.1	Simmons, Craig A.	89,000	29,800	99,000	0	240	1			1- 49-15
55.004-2-12.11	Simmons, Craig A.	32,600	32,600	32,600	0	910	1			1- 49- 8
55.004-2-12.12	Collins, Larci L (LC)	92,000	28,000	92,000	0	240	1			
55.004-2-13.14	LaBaff, Wayne	14,400	14,400	14,400	0	910	1			
55.004-2-13.112	Kelly, Dennis (LC)	1,500	1,500	1,500	0	314	1			
55.004-2-14	King, Jonathan M (LC)	43,000	7,700	43,000	0	210	1			1- 37- 9
55.004-2-17.112	Labaff, Wayne M.	7,500	7,500	7,500	0	971	1			
55.004-2-18	Ramsdell, Anthony W.	118,000	63,000	118,000	0	240	1			
55.004-2-19	Ramsdell, Daniel M.	80,000	14,000	80,000	0	210	1			
55.004-2-20	Sanford, Donald	5,000	5,000	5,000	0	320	1			
55.004-2-21	Ramsdell, Daniel	11,500	11,500	11,500	0	910	1			
55.004-2-22	LaBrosse, Eugene D.	94,000	11,700	94,000	0	210	1			1- 54-15.2
55.004-2-23	Johnson, Troy L.	50,800	50,800	50,800	0	910	1			1- 35-14
55.004-2-24	Spiridakis, Donald Jr.	72,000	15,900	72,000	0	210	1			
55.004-2-25.1	LaBaff, Wayne	1,000	1,000	1,000	0	312	1			1-102-15
55.004-2-25.2	King, Deborah A.	33,000	17,600	33,000	0	210	1			
55.004-2-26	LaBaff, Wayne	3,000	3,000	3,000	0	314	1			
55.004-2-27.1	Labaff, Wayne M.	14,300	14,300	14,300	0	322	1			1- 29- 1
55.004-2-27.2	Kelly, Dennis (LC)	1,500	1,500	1,500	0	314	1			
55.004-2-28.1	Kelly, Dennis J.	110,000	23,200	110,000	0	210	1			
55.004-2-30.1	Kelly, Dennis (LC)	15,000	15,000	15,000	0	910	1			
55.004-2-33	Labaff, Wayne M.	165,000	27,600	165,000	0	240	1			
55.004-2-34	Kelly, Dennis (LC)	6,300	6,300	6,300	0	322	1			
56.001-1-2	Rabbitt, Cheryl (Lu)	75,000	36,900	75,000	0	240	1			1- 15- 4.2
56.001-1-3	Ramsdell, Elizabeth J.	5,000	5,000	5,000	0	314	1			1- 95-12
56.001-1-4.21	Ramsdell, Timothy T.	35,000	24,100	35,000	0	270	1			
56.001-1-4.22	Ramsdell, Timothy	22,000	18,500	22,000	0	270	1			

Parcel Id	Name	2015	2016		Res Pct	Prp Cls	O C	R S	T C	Account Nbr
		Total Av	Land Av	Total Av						
56.001-1-5.11	Bradish, Patrick	173,000	143,000	173,000	0	240	1			1- 42- 4.11
56.001-1-5.12	Grillo, Jorge C.	200,000	52,700	200,000	0	240	1			
56.001-1-6	Winters, Ronald V.	30,000	20,000	20,000	0	910	1			1-106-11
56.001-1-7	House, Christopher A.	80,000	71,400	80,000	0	240	1			1- 47- 7.1
56.001-1-8	House, Robert A.	345,000	119,500	345,000	0	113	1			1- 28- 4
56.001-1-9.2	Page, Miles Brian	100,000	26,400	100,000	0	270	1			1- 73-12.2
56.001-1-10	New York State Parks	48,000	48,000	48,000	0	961	8			8-116- 5
56.001-1-11	New York State Reforestation	64,100	64,100	64,100	0	941	3			0260004
56.001-1-12	New York State Reforestation	18,300	18,300	18,300	0	941	3			0290102
56.001-2-1	Hammill, Jeremiah	10,000	5,000	10,000	0	260	W 1			1- 7-14.2
56.001-2-2	Evans, Lisa M.	15,000	5,000	15,000	0	260	W 1			1- 7-14.3
* 56.001-2-3.11	Boswell, Adrienne M.	42,000	42,000	42,000	0	910	W 1			1- 7-14.1
56.001-2-3.111	Boswell, Adrienne M.		28,000	28,000	0	910	1			1- 7-14.1
56.001-2-3.112	Hammill, Jeremiah J.		14,000	14,000	0	910	W 1			
56.001-2-6.1	Smith, Anna C (Lu)	59,000	15,900	59,000	0	210	1			1- 11- 5.1
56.001-2-6.2	Smith, James S.	65,000	16,000	65,000	0	210	1			
56.001-2-7.1	St Pierre, Pierre	26,000	22,100	26,000	0	260	1			1- 11- 4.21
56.001-2-7.2	Dalland, John W.	11,300	11,300	11,300	0	322	1			
56.001-2-8	Dalland, John W.	88,000	25,500	88,000	0	240	1			1- 11- 4.23
56.001-2-9	Dalland, John W.	15,000	7,000	15,000	0	312	1			1- 11- 4.22
56.001-2-10	Fisher, Garth A.	72,000	16,200	72,000	0	210	1			1- 75-12
56.001-2-11	Fisher, Garth	10,500	10,500	10,500	0	910	1			1- 11- 3.2
56.001-2-12	Seaway Timber Harvesting, Inc	15,400	15,400	15,400	0	910	1			1- 11- 3.1
56.001-2-13	Roberts, Carol Berger	40,000	32,000	40,000	0	270	1			1- 83-11
56.001-2-14	Smith, Anna C (Lu)	27,600	27,600	27,600	0	910	1			1- 11- 4.1
56.001-2-15	Anastasio, Michael	37,000	37,000	37,000	0	910	1			1- 86-15
56.001-2-16	Strack, David M.	14,000	14,000	14,000	0	910	1			1- 65-14
56.001-2-17	St Lawrence Co Reforestation	30,333	30,333	30,333	0	942	1 R			1-115- 3
56.001-2-18	Hollenbeck, James C.	10,400	10,400	10,400	0	910	1			1- 46-11
56.001-2-19	Scott, Frank	45,000	26,000	45,000	0	240	1			1- 27- 2
56.001-2-20	Pennock Legacy Trust	6,600	6,600	6,600	0	910	1			1-101- 3
56.001-2-21	Foster, Daniel E Liv Trust	55,000	30,000	55,000	0	260	W 1			
56.001-2-22	New York State Reforestation	21,900	21,900	21,900	0	941	3			0301001
56.001-2-23	Roberts, Mark W.	5,200	5,200	5,200	0	910	1			1-101- 8
56.001-2-24	Pedrin, John	60,000	30,100	60,000	0	260	1			1- 54- 1
56.001-2-25	Roberts, Carol Berger	9,000	9,000	9,000	0	910	1			1- 83- 9
56.001-2-26	New York State Reforestation	142,100	142,100	142,100	0	941	3			0250001
Page Totals	Parcels		36	1,949,733	1,177,533	1,981,733				

Parcel Id	Name	2015	2016		Res Pct	Prp Cls	O C	R S	T C	Account Nbr
		Total Av	Land Av	Total Av						
56.001-2-27	Ninestein, Andrea L.	3,500	3,500	3,500	0	314	W	1		1- 95-3
56.001-2-28	New York State Reforestation	13,900	13,900	13,900	0	941		3		0280001
56.002-1-1.2	Andersen, John	40,000	16,800	40,000	0	210		1		
56.002-1-2	Pondillo, Helen	130,000	51,200	130,000	0	280		1		1- 78- 8
56.002-1-3.1	Beatty, Harry L. Jr.	43,100	43,100	43,100	0	910		1		1- 5-12
56.002-1-3.2	Miller, Reuben J & Lizzie J	108,000	72,800	108,000	0	240		1		
56.002-1-4	Stauffer, Aaron	6,400	6,400	6,400	0	314		1		1- 32-12
56.002-1-5	LaFrance, Skip P & John & Etal	25,000	25,000	25,000	0	910		1		1- 6-12
56.002-1-6	Sadownick, Marina	18,300	18,300	18,300	0	910		1		1- 6-13.2
56.002-1-7	Peak, Timothy	25,000	25,000	25,000	0	910		1		1- 83-10
56.002-1-8	Harding, Russell	34,200	34,200	34,200	0	910		1		1- 6-13.1
56.002-1-9	Bushey, Barbara S.	29,000	15,600	29,000	0	270		1		1-101- 7
56.002-1-10	Griggs, Glen C.	1,500	1,500	1,500	0	314		1		1-109- 7
56.002-1-11	Carlson, Roseann	6,000	6,000	6,000	0	314		1		1- 14-10
56.003-1-2.1	Spiridakis, Veronica	220,000	93,500	220,000	0	280		1		1- 21-12
56.003-1-3.1	Trimm, John	5,000	5,000	5,000	0	314		1		1- 57-11
56.003-1-3.2	Trimm, John	75,000	10,800	75,000	0	210		1		
56.003-1-7	New York State Reforestation	25,700	25,700	25,700	0	941		3		0300002
56.003-1-8	New York State Reforestation	44,600	44,600	44,600	0	941		3		0290202
56.003-1-9	New York State Reforestation	145,000	145,000	145,000	0	941		3		0270003
56.003-1-10	Trimm, Sterling	2,500	2,500	2,500	0	314		1		
56.003-2-1	Perrin, Frederick	38,000	31,500	38,000	0	270		1		1-115- 4
56.003-2-2	St Lawrence Co Reforestation	46,129	46,129	46,129	0	942		1 R		1-115- 5
56.003-2-3	New York State Reforestation	13,100	13,100	13,100	0	941		3		0302001
56.003-2-4	Dalland, John W.	9,500	9,500	9,500	0	910		1		1-105- 4
56.003-2-5	Hann, Richard C.	32,400	28,500	28,500	0	910		1		1- 42-15
56.003-2-6	Foster, Helen (Lu)	18,200	18,200	18,200	0	910		1		1- 72-11
65.001-3-1.1	Gibson, Shari L (Wilcox)	129,000	15,400	129,000	0	210		1		1- 40-13
65.001-3-3.1	Short, Barbara B.	145,000	88,100	145,000	0	240		1		1- 90-14
65.001-3-4	Burkett, Harry M.	13,900	13,900	13,900	0	910		1		1- 12- 8
65.001-3-5	Delaney, Ricky L.	55,000	15,700	55,000	0	210		1		1- 50- 6
65.001-3-6.2	Burkum, Timothy M.	95,000	11,000	95,000	0	210		1		
65.001-3-6.12	Burkum, Timothy M.	25,000	5,000	25,000	0	312		1		
65.001-3-6.111	Burkum, Timothy M.	9,600	9,600	9,600	0	910		1		1- 12-11
65.001-3-6.112	Burkum, Gerald E.	34,500	34,500	34,500	0	910		1		
65.001-3-7	Baker, Stephen J.	92,000	34,600	92,000	0	210		1		1- 65-13.11
65.002-1-1	McFarland, Daniel A.	60,000	14,000	60,000	0	210		1		1- 65-12

Parcel Id	Name	2015	2016		Res Pct	Prp Cls	O C	R S	T C	Account Nbr
		Total Av	Land Av	Total Av						
65.002-1-2.1	Burkum, Pauline F (LU)	75,000	15,400	75,000	0	210	1			1- 12-10
65.002-1-3	Burkum, Gerald E.	160,000	66,400	160,000	0	240	1			1-110- 1.2
65.002-1-4	Charleson, Alan & Etal	75,000	18,200	75,000	0	210	1			1- 12- 9
65.002-1-5.11	Charleson, Alan T.	54,000	21,200	54,000	0	271	1			1- 78-11.2
65.002-1-6.11	Adams, Bernard B. III.	130,000	21,000	130,000	0	210	1			1- 91-13
65.002-1-7.2	Charleson, Phillip J.	60,000	15,100	60,000	0	270	1			
65.002-1-7.12	Charleson, Alan T.	23,000	15,400	23,000	0	270	1			
65.002-1-7.111	Vivlamore, Cindy J.	75,000	45,000	75,000	0	240	1			1- 17- 8
65.002-1-7.112	Burkum, Larry	57,600	57,600	57,600	0	105	1			
65.002-1-7.113	Burkum, Larry	12,200	12,200	12,200	0	105	1			
65.002-1-7.114	Vivlamore, Cindy J.	30,000	15,000	30,000	0	113	W 1			
65.002-1-8	Edwards, Betty	65,000	11,700	65,000	0	210	1			1- 90- 7
65.002-1-9	Burkum, Larry F.	3,600	3,600	3,600	0	105	1			1- 12-12
65.002-1-10.2	Burkett, Mark J (Lu)	50,000	30,000	50,000	0	270	1			1- 65-13.2
65.002-1-10.31	Charleson, Alan T.	8,000	8,000	8,000	0	910	1			1- 65-13.31
65.002-1-10.32	Charleson, Alan T.	29,000	16,100	29,000	0	270	1			1- 65-13.32
65.002-2-1	Bradley, Richard	90,000	14,600	90,000	0	210	1			1- 8-13
65.002-3-1	Scott, Robert	95,000	15,700	95,000	0	210	1			1- 88-13
65.002-3-2	Blanchard, Kermit J.	105,000	15,200	105,000	0	210	1			1- 7- 7
65.002-4-1.1	Richards, Ann (Lu)	28,000	28,000	28,000	0	105	1			1- 81- 3
65.002-4-2	White, Matthew & Lori	35,800	35,800	35,800	0	105	1			1- 81- 9
65.002-4-3	St Lawrence Co Reforestation	43,282	43,282	43,282	0	942	1 R			1-115- 6
65.002-4-5.3	Thomas, Gerald M.	12,000	5,200	12,000	0	312	1			
65.002-4-5.112	Thomas, Steven	4,000	4,000	4,000	0	314	1			
65.002-4-7.2	Thomas, Gerald M.	90,000	15,200	90,000	0	210	1			1- 6- 2.2
65.002-4-7.11	Benton, George W.	62,000	22,400	62,000	0	210	1			1- 6- 2.1
65.002-4-7.12	Thomas, Eric S.	250,000	90,700	250,000	0	240	1			
65.002-4-8	St Lawrence Co Reforestation	10,373	10,373	10,373	0	942	1 R			1-115- 7
65.002-4-9	Burkum, Thomas	16,400	16,400	16,400	0	910	1			1- 12-14
65.002-4-10	Goodwin, Alan M.	21,500	21,500	21,500	0	105	1			1-107- 8
65.002-4-11.11	Burkum, Larry	280,000	165,200	280,000	0	112	1			1- 17- 9.1
65.002-4-11.12	Bryant, Thomas	72,000	15,400	72,000	0	210	1			
65.002-4-12.1	Rose, William C.	108,000	68,000	108,000	0	240	W 1			1- 84-15
65.002-4-12.2	Stearns, James A.	3,000	3,000	3,000	0	314	W 1			
65.002-4-12.3	Rose, William C.	9,000	9,000	9,000	0	910	W 1			
65.002-4-13.1	Charleson, Pamela J.	65,000	11,500	65,000	0	210	1			1- 17-12
65.002-4-14.11	Deshane, James	82,000	52,000	82,000	70	240	W 1			1- 12-13
Page Totals	Parcels		37	2,389,755	1,034,355	2,389,755				

Parcel Id	Name	2015	2016		Res Pct	Prp Cls	O C	R S	T C	Account Nbr
		Total Av	Land Av	Total Av						
65.002-4-14.12	Smutz, Travis M.	98,000	20,200	115,000	0	210	1			
65.002-4-15	New York State Reforestation	152,800	152,800	152,800	0	941	3			0310003
65.002-4-16	New York State Reforestation	54,600	54,600	54,600	0	941	3			0320102
65.002-4-17	New York State Reforestation	30,500	30,500	30,500	0	941	3			0330105
65.002-4-18	New York State Reforestation	800	800	800	0	941	3			0320202
65.002-4-19	New York State Reforestation	27,000	27,000	27,000	0	941	3			0340001
65.002-4-20	Blanchard, Kevin	6,300	6,300	6,300	0	910	1			1- 24- 9.11
65.002-4-21	New York State Reforestation	45,500	45,500	45,500	0	941	3			0330205
65.002-4-22	Burkett, Jerry S.	23,600	23,600	23,600	0	910	1			1- 12- 7
65.002-4-23	Hayes, Richard E.	38,000	20,200	38,000	0	210	1			
65.002-4-24	Parmley, Rodney L.	250,000	45,200	253,000	0	240	W 1			
65.002-4-25	Manchester, Miles E.	48,000	24,400	48,000	0	240	1			
65.002-4-26	Benton, George N.	70,000	65,500	70,000	0	312	1			1-109-14.13
65.002-4-27	Thomas, Steven K.	1,000	1,000	1,000	0	314	1			
65.002-4-28	Gould, Billy J (LC)	42,000	15,600	42,000	0	270	1			
65.004-2-1	Goodwin, Alan M.	105,000	57,700	105,000	0	112	1			1-107- 9
65.004-2-2.11	Martin, Daniel Z.	12,700	12,700	12,700	0	105	1			1-107- 7.1
65.004-2-2.12	Porter, Clark	5,000	4,000	5,000	0	312	1			
65.004-2-2.21	Martin, Daniel Z.	85,000	18,400	85,000	0	210	1			1-107-7.21
65.004-2-2.22	Malbone, George J.	50,000	15,000	50,000	0	270	1			1-107-7.22
65.004-2-3	Lynch, Patrick J.	52,000	15,000	52,000	0	230	1			1-107- 6
65.004-2-4.111	Gould, Billy J (LC)	5,000	5,000	5,000	0	311	1			1- 34- 8.1
65.004-2-5.2	Blanchard, Kevin J.	95,000	19,000	95,000	0	210	1			1- 20- 3.2
65.004-2-5.12	Waite, Koreena M.	46,000	24,000	46,000	0	270	1			
65.004-2-5.14	Clicquennoi, Bruce Y.	6,000	6,000	6,000	0	311	1			
65.004-2-5.111	Blanchard, Kevin J.	69,000	16,800	69,000	0	210	1			1- 20- 3.1
65.004-2-5.112	Blanchard, Kevin J.	4,000	4,000	4,000	0	311	1			
65.004-2-6.2	Clicquennoi, Bruce T.	150,000	53,600	150,000	0	240	1			1-24-9.2
65.004-2-7.1	Denney, Terrance & Joyce(Lu)	56,000	21,400	56,000	0	270	1			1- 19- 4
65.004-2-7.2	Russell, Randy George	30,000	18,900	30,000	0	270	1			
65.004-2-8	Blanchard, Kevin	165,000	22,600	165,000	0	210	1			1- 17- 7
65.004-2-9	Blanchard, Kevin	11,100	11,100	11,100	0	910	1			1- 38-10. 2
65.004-2-10	Gilson, Susan I (LU)	15,100	15,100	15,100	0	910	1			1- 58-13
65.004-2-11	Thomas, Stephen K.	110,000	18,400	110,000	0	210	1			1-109-14.2
65.004-2-12.121	Moulder, Amy	4,000	4,000	4,000	0	314	1			
65.004-2-12.122	Gates, Joshua	98,000	17,200	98,000	0	210	1			
65.004-2-13	Matthie, Claude N.	25,000	17,200	25,000	0	270	1			1- 96- 7.1

Parcel Id	Name	2015	2016		Res Pct	Prp Cls	O C	R S	T C	Account Nbr
		Total Av	Land Av	Total Av						
65.004-2-14.2	Lalonde, William	95,000	27,400	95,000	0	240	1			1-96-3
65.004-2-14.12	Chambers, Peter J.	155,000	18,500	155,000	0	210	1			
65.004-2-14.111	Thomas, Gary M (LU)	110,000	45,900	110,000	0	240	1			1- 96- 3
65.004-2-14.112	Thomas, Robert J.	83,000	16,900	83,000	0	210	1			
65.004-2-15.1	Thomas, Kurtis E.	177,000	17,000	177,000	0	210	1			1- 96- 7.2
65.004-2-15.2	Davis, Randy J.	92,000	15,200	92,000	0	270	1			
65.004-2-16	Ellis, Michael R.	67,000	67,000	67,000	0	910	1			1- 39-14
65.004-2-17	Burdick, Steven	69,000	10,700	69,000	0	210	1			1- 90- 3
65.004-2-18	Burdick, Steven	5,000	5,000	5,000	0	311	1			1- 90- 4
65.004-2-19	Wright, Fred	39,000	8,900	39,000	0	270	1			1-107- 2
65.004-2-21.11	Foster, Richard A.	77,000	16,200	77,000	0	270	1			1- 38-10.12
65.004-2-21.12	Blanchard, Kevin J.	42,000	10,200	48,000	0	210	1			
65.004-2-22.1	Posta, Stephen J.	86,000	42,400	86,000	0	240	1			1- 38-10.11
65.004-2-23	Farr, Gregory	22,000	22,000	22,000	0	322	1			1- 68- 8
65.004-2-24.1	Andrews, Jerry M.	75,000	36,200	75,000	0	270	1			1- 92- 1.11
65.004-2-24.21	Weber, David J.	90,000	23,500	90,000	0	240	1			1- 92- 1.2
65.004-2-25	Daniels, Jane M.	14,500	14,500	14,500	0	910	1			1- 90- 6
65.004-2-26.2	Christy, Jane	95,000	20,200	95,000	0	210	1			
65.004-2-26.11	Daniels, Sandy D.	70,000	15,000	70,000	0	210	1			1- 90- 5
65.004-2-26.12	Daniels, Jane M.	34,000	21,700	34,000	0	312	1			
65.004-2-27.1	Reasoner, James A.	82,000	30,700	82,000	37	271	1			1- 19- 5
65.004-2-27.2	Parlow, James C.	49,000	15,500	49,000	0	210	1			
65.004-2-28.2	Gregg, Brian L.	175,000	18,600	175,000	0	210	1			
65.004-2-28.12	Green, Shawn	135,000	16,800	135,000	0	210	1			
65.004-2-28.111	Delosh, Sharon J (Lu)	100,000	27,400	100,000	0	240	1			1- 20- 4
65.004-2-28.112	Delosh, Jeffrey T.	150,000	21,200	150,000	0	210	1			
65.004-2-29	Moody, Todd A.	60,000	9,100	60,000	0	210	1			1- 93- 7
65.004-2-30	Moody, Todd A.	17,000	5,600	17,000	0	312	1			1- 93- 8
65.004-2-31	Trimm, Betty	16,700	16,700	16,700	0	910	1			1- 98-10
65.004-2-32	Clemons, Cortney	80,000	25,500	80,000	0	210	1			1-103- 7
65.004-2-33	Clemons, Daniel L.	72,000	12,800	72,000	0	270	1			1- 36- 8
65.004-2-34.2	McGregor, Lynn	95,000	21,300	95,000	0	210	1			
65.004-2-34.3	Wilkes, James J.	250,000	25,100	250,000	0	240	1			
65.004-2-34.4	Trippany, Thomas C.	6,000	6,000	6,000	0	314	1			
65.004-2-34.12	Twiss, Michael R.	25,200	25,200	25,200	0	322	W 1			
65.004-2-34.111	Green, James H. Sr.	100,000	15,600	100,000	0	210	1			1-65-9.111
65.004-2-34.113	Potsdam Congregation Of	170,000	11,000	170,000	0	620	8			

Parcel Id	Name	2015	2016		Res Pct	Prp Cls	O C	R S	T C	Account Nbr
		Total Av	Land Av	Total Av						
65.004-2-35	Benton, George W.	2,000	2,000	2,000	0	311		1		
65.004-2-36.11	Hoyt, John R.	115,000	18,100	115,000	0	210		1		
65.004-2-36.12	LaRose, Edwin L.	87,000	15,400	87,000	0	210		1		
65.004-2-37	Mason, Renee M.	95,000	18,100	95,000	0	210		1		
65.004-2-39	Bouvier, Joseph H.	2,500	2,500	2,500	0	311		1		1- 8-14
65.004-2-40	Bouvier, Joseph H.	100,000	18,300	100,000	0	210		1		1- 65- 9.2
65.004-2-41	Charleson, Alan T.	101,000	31,200	101,000	0	271		1		1-65-9.12
65.004-3-1	Thomas, Gerald M.	38,400	38,400	38,400	0	910		1		1- 96- 4
65.004-3-2	Thomas, Gerald M.	9,600	9,600	9,600	0	910		1		1- 96- 4 PT
65.004-3-3	Thompson, Darell	8,600	8,600	8,600	0	910		1		1- 96-15
65.004-3-4.11	Thomas, Gerald M.	49,000	49,000	49,000	0	910		1		1- 80- 5
65.004-3-4.12	Thomas, Gerald M (Lu)	115,000	53,500	115,000	0	240		1		
65.004-3-5	Chambers, Peter J.	11,000	9,000	11,000	0	312		1		1- 54- 2
65.004-3-6.2	Charlebois, Joseph F. Jr.	155,000	16,100	155,000	0	210		1		1-17-6.2
65.004-3-6.12	Baxter, Christopher R.	155,000	18,900	155,000	0	210		1		
65.004-3-6.111	Charlebois, Joseph F. Jr.	49,300	49,300	49,300	0	910		1		1- 17- 6.1
65.004-3-6.112	Baxter, Christopher R.	7,000	7,000	7,000	0	314		1		
65.004-3-9	Thompson, Darell	17,300	17,300	17,300	0	910		1		1- 46- 2
66.001-1-1	Baker, Marvin	165,000	130,000	165,000	45	240		1		1- 3-15
66.001-1-2.1	Barrigar, Garnet J.	155,000	117,500	155,000	0	240		1		1- 4- 8
66.001-1-3.21	Brubacker, Jesse L.	40,000	38,600	40,000	0	312		1		
66.001-1-3.111	Martin, Daniel Z & Mendy C	26,700	26,700	29,700	0	910		1		1- 93- 5
66.001-1-3.112	Monnat, Gerard F.	48,000	38,400	48,000	0	240		1		
66.001-1-4	Thompson, Russell K.	16,200	16,200	16,200	0	910		1		1- 97- 2
66.001-1-5	Thompson, Bruce C.	46,400	46,400	46,400	0	910		1		1- 97- 1
66.001-1-7.111	Friot, Catherine Tarbox	35,000	30,000	35,000	0	240		1		1- 34-11
66.001-1-7.112	Southville Properties, Inc	11,900	11,900	11,900	0	910		1		
66.001-1-7.113	McGrath, Patrick	72,000	22,000	72,000	0	210		1		
66.001-1-7.114	McGrath, Justin	6,000	6,000	6,000	0	910		1		
66.001-1-7.115	Southville Properties, Inc	22,000	21,300	22,000	0	312		1		
66.001-1-7.131	Martin, Daniel Z & Mendy C	145,000	77,800	145,000	0	240		1		
66.001-1-7.132	Thompson, Bruce C.	13,900	13,900	16,900	0	312		1		
66.001-1-8	Mustaca, Domenic	34,000	25,000	34,000	0	260		1		1- 64-15.2
66.001-1-9.2	Thompson, Bruce C.	8,100	8,100	8,100	0	910		1		
66.001-1-9.11	Rodriguez, Gustavo F.	45,000	33,100	45,000	0	260		1		1- 32-14
66.001-1-9.12	Rodriguez, Raul T.	60,000	31,000	60,000	0	260	W	1		
66.001-1-11	Thompson, Kevin E.	13,500	13,500	13,500	0	910		1		1- 52- 4
Page Totals	Parcels		37	2,081,400	1,089,700	2,087,400				

Parcel Id	Name	2015	2016		Res Pct	Prp Cls	O C	R S	T C	Account Nbr
		Total Av	Land Av	Total Av						
66.001-1-12	Eastman, Donna & Etal	60,000	51,500	60,000	0	240	1			1- 30-10
66.001-1-14.1	Dougan, Robert	145,000	28,000	160,000	0	210	1			1- 28- 1.1
66.001-1-14.1/1	Verizon Wireless	230,000	0	230,000	0	837	6			
66.001-1-15	Thompson, Carl R (LU)	68,000	18,000	68,000	0	210	1			
66.001-2-1.1	Lalonde, Scott W.	105,000	17,000	105,000	0	210	1			1- 60-15
66.001-2-1.2	Lalonde, Scott W.	44,500	44,500	44,500	0	910	1			
66.001-2-2	Lalonde, Scott	52,000	10,900	52,000	0	210	1			1- 79- 3
66.001-2-4	Decker, Mark (LU)	100,000	64,300	100,000	0	112	1			1- 81- 1.2
66.001-2-5	Decker's Family Farm, LLC	30,800	30,800	30,800	0	105	1			1- 80-15
66.001-2-7.1	Colbert, Chad	260,000	102,000	260,000	0	240	1			1- 68- 6
66.001-2-8.1	Mueller, Christopher	65,000	19,600	65,000	0	210	1			1- 68- 5
66.001-2-9.11	Lewis, Bobby R.	24,300	24,300	24,300	0	910	1			1- 68- 4
66.001-2-9.12	Locurzio, Ermenelgildo	9,600	9,600	9,600	0	311	1			
66.001-2-10	Dossert, Margaret A.	80,000	38,500	80,000	0	240	1			1- 99- 8
66.001-2-11.1	Gerlach, Mary A Living Trust	1,400	1,400	1,400	0	910	1			8- 89-13
66.001-2-11.2	Scudder, Rebecca Sue	139,000	19,000	139,000	0	210	1			
66.001-2-11.3	Williams, Becky Scudder (LU)	12,700	12,700	12,700	0	910	1			
66.001-2-12	Boone, Robert	75,000	68,500	75,000	0	270	1			1- 27- 6
66.001-2-13	Gerlach, Timothy Avery	6,400	6,400	6,400	0	910	1			1- 34-10
66.001-2-14.2	Scholtz, Barry	160,000	13,700	160,000	0	210	1			1- 37-12.2
66.001-2-14.12	Scudder, Melissa L & Etal	82,000	25,500	82,000	0	240	1			
66.001-2-14.112	Scholz, Barry Lee	4,200	4,200	4,200	0	314	1			
66.001-2-15	Shmul, Ben	7,300	7,300	7,300	0	910	1			
66.001-2-16.1	Gray, Andrew	195,000	19,500	195,000	0	210	1			
66.001-2-17	Gerlach, Richard F Jr (Lu)	50,000	50,000	50,000	0	322	1			1- 37-12.1
66.001-2-18	Scudder, Melissa	75,000	16,300	75,000	0	280	1			
66.001-2-19	Criscitello, Richard T.	83,000	16,900	83,000	0	484	1			
66.001-2-20	Snyder, Rodney	42,000	17,600	42,000	0	210	1			1-100- 4
66.002-1-2	Colbert, Paul H.	5,200	5,200	5,200	0	105	1			1- 87- 4
66.002-1-3	Stone, David G.	3,000	3,000	3,000	0	314	1			1- 74-15
66.002-1-4.1	Richards, Eva I.	30,000	15,000	30,000	0	210	1			1- 80-13
66.002-1-5.12	VanElls, Joseph (LC)	1,500	1,500	1,500	0	314	1			
66.002-1-6.1	Russell, Jeffery P.	30,000	30,000	30,000	0	910	1			1- 20- 2
66.002-1-6.2	Coventry, J Michael	210,000	19,600	210,000	0	210	1			
66.002-1-6.3	Russell, Cody J.	97,000	20,600	98,000	0	240	1			
66.002-1-7	Mahlstedt, Mary Margaret	135,000	83,400	135,000	0	240	1			1- 80- 9
66.002-1-8.1	Smith, Thomas L.	210,000	102,500	210,000	0	240	1			1- 81- 1.1
Page Totals	Parcels		37	2,928,900	1,018,800	2,944,900				

Parcel Id	Name	2015	2016		Res Pct	Prp Cls	O C	R S	T C	Account Nbr
		Total Av	Land Av	Total Av						
66.002-1-8.2	Smith, Thomas L.	10,700	10,700	10,700	0	105		1		
66.002-1-9	Thew, Spencer F.	152,000	110,000	152,000	0	280		1		1-102-6
66.002-1-10	Thew, Spencer F.	22,400	22,400	22,400	0	910		1		1-102-3
66.002-1-11	St Lawrence Co Reforestation	18,651	18,651	18,651	0	942		1 R		1-115-2
66.002-1-13	Garvey, Larry E (Lu)	110,000	59,500	110,000	0	112		1		1-37-1
66.002-1-14	Mack, Brenda A.	59,700	59,700	59,700	0	910		1		999-00-128
66.002-1-15	Mack, Brenda A.	33,800	33,800	33,800	0	910		1		1-52-3
66.002-1-16	Swartzentruber, Henry J.	13,700	13,700	13,700	0	910		1		1-80-14
66.002-1-17	Marra, David	4,000	4,000	4,000	0	910		1		
66.002-1-19	Swartzentruber, Henry J.	90,000	65,500	90,000	0	112		1		1-80-12
66.003-1-3	Morrill, Shawn W.	115,000	15,500	115,000	0	210	W	1		1-50-9
66.003-1-4	Lashomb, Sandra	110,000	15,100	110,000	0	210	W	1		1-56-8
66.003-1-5	Bassim, Behrooz	135,000	29,500	135,000	0	240	W	1		1-5-1
66.003-1-6	Deon, Gerald	73,000	15,800	73,000	0	210	W	1		1-56-5
66.003-1-7	Clemons, Daniel L.	26,000	7,400	26,000	0	270		1		1-56-7
66.003-1-8	Grace, Beth A.	59,600	59,600	59,600	0	910	W	1		1-39-13
66.003-1-9.1	Charleson, Samuel	110,000	21,500	110,000	0	220		1		
66.003-1-9.2	Clemons, Daniel L. Jr.	33,000	15,000	33,000	0	270		1		
66.003-1-12	Watson, Richard	80,000	18,400	80,000	0	210		1		1-102-8
66.003-1-13.11	Loomis, Maurice J.	75,000	24,200	75,000	0	270		1		1-59-5
66.003-1-14.2	Hoistion, Richard	22,000	19,100	22,000	0	910		1		
66.003-1-14.11	Schickling, Patricia	3,500	3,500	3,500	0	311		1		1-14-8
66.003-1-14.12	Sheehan, James	50,900	50,900	50,900	0	720		1		
66.003-1-15	Sheehan, James E.	3,000	3,000	3,000	0	910		1		1-25-7
66.003-1-16.1	Sheehan, James E.	11,400	11,400	11,400	0	322		1		1-89-14
66.003-1-16.2	Thompson, Bruce C.	95,000	18,900	95,000	0	210		1		1-90-14
66.003-1-17	Southville Cemetery	6,300	6,300	6,300	0	695		8		8-116-12
66.003-1-18.2	Crump, David R.	92,000	14,900	92,000	0	210		1		1-102-7.3
66.003-1-18.12	McGowan, Kenneth	68,000	17,100	68,000	0	210		1		
66.003-1-18.13	Crump, David R.	1,000	1,000	1,000	0	311		1		
66.003-1-18.111	Watson, Richard W.	39,300	39,300	39,300	0	910		1		1-102-7.1
66.003-1-18.112	Richards, Garrett	4,500	4,500	4,500	0	311		1		
66.003-1-19	Church, Joel I.	14,500	14,500	14,500	0	910		1		1-25-8
66.003-1-20	Church, David J.	14,500	14,500	14,500	0	910		1		1-19-2
66.003-1-21	Gilbert, Jill	43,000	43,000	43,000	0	910	W	1		1-35-13
66.003-1-22	Martin, Randy L & Leon A Jr	26,000	26,000	26,000	0	910	W	1		8-116-3
66.003-1-24	Clemons, Daniel L.	2,000	2,000	2,000	0	311	W	1		

Parcel Id	Name	2015	2016		Res Pct	Prp Cls	O C	R S	T C	Account Nbr
		Total Av	Land Av	Total Av						
66.003-1-26	Town Of Stockholm	9,500	9,500	9,500	0	910		8		
66.003-1-27	Lashomb, Sandra	3,000	3,000	3,000	0	314	W	1		
66.003-1-28	Batson, Andrew	10,000	10,000	10,000	0	314		1		
66.003-1-30	Bullard, Bryant W.	135,000	24,400	135,000	0	240	W	1		
77.002-4-1.1	Woods, Jeffrey S.	16,200	16,200	16,200	0	910		1		
380.000-1	New York State Transition Asmt	0	0	0	0	993		3		
380.000-2	New York State Transition Asmt	0	0	0	0	993		3		
380.000-3	New York State Transition Asmt	0	0	0	0	993		3		
380.000-4	New York State Transition Asmt	0	0	0	0	993		3		
555.007-31-1	Time Warner - North Region	86,009	0	84,857	0	835		5		5-114-12
555.007-31-2	Time Warner - North Region	42,363	0	41,795	0	835		5		555.007-312
555.008-31-1	Verizon New York Inc	17,683	0	15,092	0	866		5		5-114- 1. 1
555.008-31-2	Verizon New York Inc	10,296	0	8,788	0	866		5		5-114- 1. 2
555.008-31-3	Verizon New York Inc	64,912	0	55,400	0	866		5		5-114- 1. 3
555.008-31-4	Verizon New York Inc	130,943	0	111,755	0	866		5		5-114- 1. 4
555.009-31-1	Niagara Mohawk Power Corp	148,318	0	169,324	0	861		5 R		5-114- 5. 1
555.009-31-2	Niagara Mohawk Power Corp	78,143	0	89,210	0	861		5 R		5-114- 5. 2
555.009-31-3	Niagara Mohawk Power Corp	491,908	0	561,575	0	861		5 R		5-114- 5. 3
555.009-31-4.1	Niagara Mohawk Power Corp	976,696	0	1,115,022	0	861		5 R		5-114- 5.41
555.010-31-1	Nicholville Telephone Co	116,025	0	110,910	0	866		5		5-114-10
555.012-31-1	St Lawrence County IDA	3,343,326	0	3,666,262	0	868		8		
555.020-31-1	SLIC Network Solutions Inc	53,542	0	51,848	0	836		5		
555.020-31-2	SLIC Network Solutions Inc	33,464	0	32,405	0	836		5		
555.020-31-3	SLIC Network Solutions Inc	194,088	0	187,947	0	836		5		
555.020-31-4	SLIC Network Solutions Inc	388,177	0	375,895	0	836		5		
680.000-9999-127.480/1881	Town Of Massena	101,427	0	101,427	0	884		6		6-113- 5.42
680.000-9999-132.350/1881	Niagara Mohawk Power Corp	1,201,974	0	1,201,974	0	884		6 R		6-113- 5.41
680.000-9999-132.350/1882	Niagara Mohawk Power Corp	611,531	0	611,531	0	884		6 R		6-113- 5. 2
680.000-9999-132.350/1883	Niagara Mohawk Power Corp	210,873	0	210,873	0	884		6 R		6-113- 5. 3
680.000-9999-132.350/1884	Niagara Mohawk Power Corp	84,349	0	84,349	0	884		6 R		6-113- 5. 1
680.000-9999-139.900/1883	St Lawrence Gas Co	2,655	0	2,655	0	883		6		6-113-12
680.000-9999-139.900/2883	St Lawrence County IDA	3,742,235	0	3,742,235	0	883		8		
680.000-9999-631.900/1881	Verizon New York Inc	144,360	0	144,360	0	836		6		6-113- 1. 4
680.000-9999-631.900/1882	Verizon New York Inc	73,447	0	73,447	0	836		6		6-113- 1. 2
680.000-9999-631.900/1883	Verizon New York Inc	25,326	0	25,326	0	836		6		6-113- 1. 3
680.000-9999-631.900/1884	Verizon New York Inc	10,131	0	10,131	0	836		6		6-113- 1. 1

Parcel Id	Name		2015 Total Av	----- Land Av	2016 ----- Total Av	Res Pct	Prp Cls	O C	R S	T C	Account Nbr
680.000-9999-632.500/1881	Nicholville Telephone Co		31,275	0	31,275	0	836	6			6-113- 8
Town Totals	Parcels	2,598	155,515,144	52,409,018	159,124,736						
Town Grand Totals	Parcels	2,598	155,515,144	52,409,018	159,124,736						
Report Totals	Parcels	2,598	155,515,144	52,409,018	159,124,736						

STATE OF NEW YORK
 COUNTY - St Lawrence
 TOWN - Stockholm
 SWIS - 408000

2 0 1 7 T O W N T A X R O L L
 T A X A B L E SECTION OF THE ROLL - 1
 OWNERS NAME SEQUENCE
 UNIFORM PERCENT OF VALUE IS 100.00

PAGE 1
 VALUATION DATE-JUL 01, 2015
 TAXABLE STATUS DATE-MAR 01, 2016


TAX MAP PARCEL NUMBER	PROPERTY LOCATION & CLASS	ASSESSMENT	EXEMPTION CODE-----	COUNTY-----	TOWN-----	
CURRENT OWNERS NAME	SCHOOL DISTRICT	LAND	TAX DESCRIPTION	TAXABLE VALUE		TAX AMOUNT
CURRENT OWNERS ADDRESS	PARCEL SIZE/GRID COORD	TOTAL	SPECIAL DISTRICTS			
***** 43.003-1-7.1 *****						
43.003-1-7.1	454,458 Cr 48			ACCT 1- 48- 6		BILL 1
A E Sweet Rentals, LLC	271 Mfg housings		2017 St Lawrence Co	33,000		276.91
97 N Main Street	Norwood-Norfolk 406201	17,100	Town of Stockholm	33,000		16.90
Norwood, NY 13668	FRNT 365.00 DPTH 365.00	33,000	Highway	33,000		101.52
	ACRES 3.10		Chargebacks	33,000		32.83
	EAST-0337723 NRTH-1733208		FD039 Stockholm Fire Prot	33,000 TO M		39.04
PRIOR OWNER ON 3/01/2016	DEED BOOK 2016 PG-11825		NL002 Norwood Library	33,000 TO		23.64
Sweet Alan E	FULL MARKET VALUE	33,000				
TOTAL TAX ---						490.84**
DATE #1						01/31/17
AMT DUE						490.84
***** 65.002-1-6.11 *****						
65.002-1-6.11	375 Heath Rd			ACCT 1- 91-13		BILL 2
Adams Bernard B III	210 1 Family Res		2017 St Lawrence Co	130,000		1,090.85
Adams Cara L	Potsdam 2 407402	21,000	Town of Stockholm	130,000		66.56
375 Heath Rd	252x777x525x858	130,000	Highway	130,000		399.93
Potsdam, NY 13676	ACRES 7.00 BANK8888220		Chargebacks	130,000		129.35
	EAST-0349981 NRTH-1709741		FD039 Stockholm Fire Prot	130,000 TO M		153.81
	DEED BOOK 2015 PG-4255					
	FULL MARKET VALUE	130,000				
TOTAL TAX ---						1,840.50**
DATE #1						01/31/17
AMT DUE						1,840.50
***** 34.067-2-9 *****						
34.067-2-9	1894 Cr 49			ACCT 1- 94- 2.1		BILL 3
Adams Rickey	210 1 Family Res		2017 St Lawrence Co	105,000		881.07
Adams Annemarie	Brasher Falls 402001	13,600	Town of Stockholm	105,000		53.76
PO Box 332	180x167x255x175	105,000	Highway	105,000		323.02
Winthrop, NY 13697-0332	FRNT 180.00 DPTH 171.00		Chargebacks	105,000		104.47
	ACRES 0.75		School Relevy			1,826.13
	EAST-0378908 NRTH-1749498		FD039 Stockholm Fire Prot	105,000 TO M		124.23
	DEED BOOK 1003 PG-00941					
	FULL MARKET VALUE	105,000				
TOTAL TAX ---						3,312.68**
DATE #1						01/31/17
AMT DUE						3,312.68
***** 34.067-2-10 *****						
34.067-2-10	Off CR 49			ACCT 1-41-7.12		BILL 4
Adams Rickey G	311 Res vac land		2017 St Lawrence Co	5,000		41.96
Adams Annemarie	Brasher Falls 402001	5,000	Town of Stockholm	5,000		2.56
PO Box 332	ACRES 1.00	5,000	Highway	5,000		15.38
Winthrop, NY 13697-0332	EAST-0378819 NRTH-1749651		Chargebacks	5,000		4.97
	DEED BOOK 993 PG-00051		School Relevy			121.73
	FULL MARKET VALUE	5,000	FD039 Stockholm Fire Prot	5,000 TO M		5.92
TOTAL TAX ---						192.52**
DATE #1						01/31/17
AMT DUE						192.52

STATE OF NEW YORK
 COUNTY - St Lawrence
 TOWN - Stockholm
 SWIS - 408000

2017 TOWN TAX ROLL
 TAXABLE SECTION OF THE ROLL - 1
 OWNERS NAME SEQUENCE
 UNIFORM PERCENT OF VALUE IS 100.00

PAGE 2
 VALUATION DATE-JUL 01, 2015
 TAXABLE STATUS DATE-MAR 01, 2016

TAX MAP PARCEL NUMBER	PROPERTY LOCATION & CLASS	ASSESSMENT	EXEMPTION CODE-----	COUNTY-----	TOWN-----	
CURRENT OWNERS NAME	SCHOOL DISTRICT	LAND	TAX DESCRIPTION	TAXABLE VALUE		TAX AMOUNT
CURRENT OWNERS ADDRESS	PARCEL SIZE/GRID COORD	TOTAL	SPECIAL DISTRICTS			
***** 43.002-1-17.2 *****						
	2819 Cr 47			ACCT 1-105- 8.2	BILL	5
43.002-1-17.2	270 Mfg housing		2017 St Lawrence Co	19,000		159.43
Agen Randy P	Norwood-Norfolk 406201	13,000	Town of Stockholm	19,000		9.73
Agen Barbara E	218x208x229x201	19,000	Highway	19,000		58.45
2827 County Route 47	Trailer		Chargebacks	19,000		18.90
Norwood, NY 13668	FRNT 218.00 DPTH		FD039 Stockholm Fire Prot	19,000	TO M	22.48
	ACRES 1.00		NL002 Norwood Library	19,000	TO	13.61
	EAST-0349087 NRTH-1738113					
	DEED BOOK 2007 PG-16688					
	FULL MARKET VALUE	19,000				
TOTAL TAX ---						282.60**
DATE #1						01/31/17
AMT DUE						282.60
***** 43.002-1-29 *****						
	2827 Cr 47			ACCT 1-105- 8.2	BILL	6
43.002-1-29	270 Mfg housing		2017 St Lawrence Co	48,000		402.78
Agens Randy P	Norwood-Norfolk 406201	11,300	Town of Stockholm	48,000		24.58
Agens Barbara E	125x201	48,000	Highway	48,000		147.67
2827 County Route 47	FRNT 125.00 DPTH 201.00		Chargebacks	48,000		47.76
Norwood, NY 13668	BANK8888830		FD039 Stockholm Fire Prot	48,000	TO M	56.79
	EAST-0348943 NRTH-1738158		NL002 Norwood Library	48,000	TO	34.39
	DEED BOOK 992 PG-00642					
	FULL MARKET VALUE	48,000				
TOTAL TAX ---						713.97**
DATE #1						01/31/17
AMT DUE						713.97
***** 43.002-1-4 *****						
	241 Cook Rd			ACCT 1- 36- 4	BILL	7
43.002-1-4	240 Rural res		2017 St Lawrence Co	87,000		730.03
Agnew Stephen R	Norwood-Norfolk 406201	57,000	Town of Stockholm	87,000		44.55
241 Cook Rd	ACRES 118.10	87,000	Highway	87,000		267.64
Norwood, NY 13668	EAST-0350260 NRTH-1743080		Chargebacks	87,000		86.56
	DEED BOOK 950 PG-950		FD039 Stockholm Fire Prot	87,000	TO M	102.94
	FULL MARKET VALUE	87,000	NL002 Norwood Library	87,000	TO	62.33
TOTAL TAX ---						1,294.05**
DATE #1						01/31/17
AMT DUE						1,294.05
***** 44.003-2-22 *****						
	Cr 47			ACCT 1- 46-14.1	BILL	8
44.003-2-22	910 Priv forest		2017 St Lawrence Co	29,800		250.06
Aidun Meredith M	Brasher Falls 402001	29,800	Town of Stockholm	29,800		15.26
Aidun Beverly J	Vacant Land 50 Ar	29,800	Highway	29,800		91.68
PO Box 5031	FRNT 1630.00 DPTH		Chargebacks	29,800		29.65
Potsdam, NY 13676	ACRES 50.60		FD039 Stockholm Fire Prot	29,800	TO M	35.26
	EAST-0371811 NRTH-1732962					
	DEED BOOK 2014 PG-17636					
	FULL MARKET VALUE	29,800				
TOTAL TAX ---						421.91**
DATE #1						01/31/17
AMT DUE						421.91



STATE OF NEW YORK
 COUNTY - St Lawrence
 TOWN - Stockholm
 SWIS - 408000

2 0 1 7 T O W N T A X R O L L
 T A X A B L E SECTION OF THE ROLL - 1
 OWNERS NAME SEQUENCE
 UNIFORM PERCENT OF VALUE IS 100.00

PAGE 3
 VALUATION DATE-JUL 01, 2015
 TAXABLE STATUS DATE-MAR 01, 2016

TAX MAP PARCEL NUMBER	PROPERTY LOCATION & CLASS	ASSESSMENT	EXEMPTION CODE-----	COUNTY-----	TOWN-----	
CURRENT OWNERS NAME	SCHOOL DISTRICT	LAND	TAX DESCRIPTION	TAXABLE VALUE		TAX AMOUNT
CURRENT OWNERS ADDRESS	PARCEL SIZE/GRID COORD	TOTAL	SPECIAL DISTRICTS			
***** 44.004-2-24 *****						
44.004-2-24	East Part Rd					BILL 9
Aitmaatallah Tarik	314 Rural vac<10 - WTRFNT		2017 St Lawrence Co	12,500		104.89
53 May Rd	Brasher Falls 402001	12,500	Town of Stockholm	12,500		6.40
Potsdam, NY 13676	Subd Lot (9)	12,500	Highway	12,500		38.45
	217' River Ft		Chargebacks	12,500		12.44
	FRNT 200.00 DPTH		School Relevy			304.35
	ACRES 6.30		FD039 Stockholm Fire Prot	12,500	TO M	14.79
	EAST-0381213 NRTH-1730454					
	DEED BOOK 2004 PG-21163					
	FULL MARKET VALUE	12,500				
TOTAL TAX ---						481.32**
DATE #1						01/31/17
AMT DUE						481.32
***** 55.004-1-12 *****						
55.004-1-12	235 Elliott Rd					BILL 10
Aitmaatallah Tarik	210 1 Family Res		2017 St Lawrence Co	16,000		134.26
Rouhi Badra	Brasher Falls 402001	15,200	Town of Stockholm	16,000		8.19
53 May Rd	235x165x195x245	16,000	Highway	16,000		49.22
Potsdam, NY 13676	FRNT 235.00 DPTH 205.00		Chargebacks	16,000		15.92
	ACRES 1.00		School Relevy			389.57
	EAST-0381451 NRTH-1713827		FD039 Stockholm Fire Prot	16,000	TO M	18.93
	DEED BOOK 2005 PG-20113					
	FULL MARKET VALUE	16,000				
TOTAL TAX ---						616.09**
DATE #1						01/31/17
AMT DUE						616.09
***** 54.026-2-23 *****						
54.026-2-23	37,43 Pickle St					BILL 11
Akley Wayne P	210 1 Family Res		2017 St Lawrence Co	99,000		830.73
PO Box 176	Potsdam 2 407402	15,300	Town of Stockholm	99,000		50.69
Hannawa Falls, NY 13647-0176	R 1 & Trailer 1 1/2 A	99,000	Highway	99,000		304.56
	FRNT 315.00 DPTH		Chargebacks	99,000		98.50
	ACRES 1.30		FD038 W Stockholm Fire Dis	99,000	TO M	132.18
	EAST-0352631 NRTH-1725878		LT032 Sanfordville Light	99,000	TO M	37.88
	DEED BOOK 2015 PG-7796					
	FULL MARKET VALUE	99,000				
TOTAL TAX ---						1,454.54**
DATE #1						01/31/17
AMT DUE						1,454.54

STATE OF NEW YORK
 COUNTY - St Lawrence
 TOWN - Stockholm
 SWIS - 408000

2 0 1 7 T O W N T A X R O L L
 T A X A B L E SECTION OF THE ROLL - 1
 OWNERS NAME SEQUENCE
 UNIFORM PERCENT OF VALUE IS 100.00

PAGE 4
 VALUATION DATE-JUL 01, 2015
 TAXABLE STATUS DATE-MAR 01, 2016

TAX MAP PARCEL NUMBER	PROPERTY LOCATION & CLASS	ASSESSMENT	EXEMPTION CODE	COUNTY	TOWN	TAX AMOUNT
CURRENT OWNERS NAME	SCHOOL DISTRICT	LAND	TAX DESCRIPTION	TAXABLE VALUE		
CURRENT OWNERS ADDRESS	PARCEL SIZE/GRID COORD	TOTAL	SPECIAL DISTRICTS			
***** 54.034-1-7 *****						
54.034-1-7	32,34 Pickle St			ACCT 1-100-	5	BILL 12
Akley Wayne P	270 Mfg housing		2017 St Lawrence Co	56,500		474.10
PO Box 176	Potsdam 2 407402	12,800	Town of Stockholm	56,500		28.93
Hannawa Falls, NY 13647-0176	155x200x160x200	56,500	Highway	56,500		173.82
	Storage & Trlr & Garage		Chargebacks	56,500		56.22
	FRNT 155.00 DPTH 200.00		FD038 W Stockholm Fire Dis	56,500	TO M	75.44
	EAST-0352783 NRTH-1725635		LT032 Sanfordville Light	56,500	TO M	21.62
	DEED BOOK 2015 PG-7796					
	FULL MARKET VALUE	56,500				
TOTAL TAX ---						830.13**
DATE #1						01/31/17
AMT DUE						830.13
***** 54.058-1-17.1 *****						
54.058-1-17.1	Cr 57			ACCT 1-	1-13	BILL 13
Aldrich Laurence W	311 Res vac land		2017 St Lawrence Co	2,000		16.78
Aldrich Allison S	Potsdam 2 407402	2,000	Town of Stockholm	2,000		1.02
19 County Route 57	52x231x55x260 0.31A(d)	2,000	Highway	2,000		6.15
Stockholm, NY 13696	FRNT 52.00 DPTH 245.00		Chargebacks	2,000		1.99
	EAST-0351896 NRTH-1718549		FD038 W Stockholm Fire Dis	2,000	TO M	2.67
	DEED BOOK 2016 PG-12488		LT031 W Stockholm Light	2,000	TO M	1.56
	FULL MARKET VALUE	2,000				
TOTAL TAX ---						30.17**
DATE #1						01/31/17
AMT DUE						30.17
***** 54.058-1-17.2 *****						
54.058-1-17.2	19 Cr 57			ACCT 1-	7- 1.1	BILL 15
Aldrich Laurence W	210 1 Family Res		2017 St Lawrence Co	90,000		755.21
Aldrich Allison S	Potsdam 2 407402	8,500	Town of Stockholm	90,000		46.08
19 County Route 57	84x196x83x231	90,000	Highway	90,000		276.87
Stockholm, NY 13696	FRNT 84.00 DPTH 212.00		Chargebacks	90,000		89.55
	EAST-0351961 NRTH-1718516		FD038 W Stockholm Fire Dis	90,000	TO M	120.17
	DEED BOOK 2016 PG-12488		LT031 W Stockholm Light	90,000	TO M	70.41
	FULL MARKET VALUE	90,000				
TOTAL TAX ---						1,358.29**
DATE #1						01/31/17
AMT DUE						1,358.29
***** 55.001-1-44.1 *****						
55.001-1-44.1	Buckton Rd			ACCT 1-	7- 1.1	BILL 15
Aldridge Raymon H	910 Priv forest		2017 St Lawrence Co	10,800		90.62
Aldridge Nancy A	Parishville 1 406601	10,800	Town of Stockholm	10,800		5.53
389 Gardner Dr NE	Easement 2000/6056	10,800	Highway	10,800		33.22
Fort Walton Beach, FL	12x20 camp		Chargebacks	10,800		10.75
	FRNT 271.00 DPTH		FD039 Stockholm Fire Prot	10,800	TO M	12.78
	32548-5139 ACRES 34.60					
	EAST-0369665 NRTH-1720098					
	DEED BOOK 2013 PG-11674					
	FULL MARKET VALUE	10,800				
TOTAL TAX ---						152.90**
DATE #1						01/31/17

AMT DUE 152.90

STATE OF NEW YORK
 COUNTY - St Lawrence
 TOWN - Stockholm
 SWIS - 408000

2 0 1 7 T O W N T A X R O L L
 T A X A B L E SECTION OF THE ROLL - 1
 OWNERS NAME SEQUENCE
 UNIFORM PERCENT OF VALUE IS 100.00

PAGE 5
 VALUATION DATE-JUL 01, 2015
 TAXABLE STATUS DATE-MAR 01, 2016

TAX MAP PARCEL NUMBER	PROPERTY LOCATION & CLASS	ASSESSMENT	EXEMPTION CODE	COUNTY	TOWN	TAX AMOUNT
CURRENT OWNERS NAME	SCHOOL DISTRICT	LAND	TAX DESCRIPTION	TAXABLE VALUE		
CURRENT OWNERS ADDRESS	PARCEL SIZE/GRID COORD	TOTAL	SPECIAL DISTRICTS			
***** 55.003-2-24 *****						
55.003-2-24	137 Buckton Rd					BILL 16
Aldridge Raymon H	312 Vac w/imprv		2017 St Lawrence Co	12,500		104.89
Aldridge Nancy A	Parishville 1 406601	5,300	Town of Stockholm	12,500		6.40
389 Gardner Dr NE	Also 2015/12936 Easement	12,500	Highway	12,500		38.45
Fort Walton Beach, FL	807x490		Chargebacks	12,500		12.44
	ACRES 9.20		FD039 Stockholm Fire Prot	12,500	TO M	14.79
32548-5139	EAST-0369984 NRTH-1719429					
	DEED BOOK 2012 PG-15534					
	FULL MARKET VALUE	12,500				
TOTAL TAX ---						176.97**
DATE #1						01/31/17
AMT DUE						176.97
***** 33.002-2-17 *****						
33.002-2-17	3010 Cr 49			ACCT 1- 98-12		BILL 17
Alguire Daniel V	210 1 Family Res		2017 St Lawrence Co	85,000		713.25
Alguire Deborah L	Brasher Falls 402001	16,200	Town of Stockholm	85,000		43.52
3010 County Route 49	325x405x210x359	85,000	Highway	85,000		261.49
Norfolk, NY 13667	ACRES 2.20		Chargebacks	85,000		84.57
	EAST-0354120 NRTH-1753155		FD039 Stockholm Fire Prot	85,000	TO M	100.57
	DEED BOOK 1998 PG-963					
	FULL MARKET VALUE	85,000				
TOTAL TAX ---						1,203.40**
DATE #1						01/31/17
AMT DUE						1,203.40
***** 43.003-2-1 *****						
43.003-2-1	1215,1219 Old Market Rd			ACCT 1- 1- 4		BILL 18
Allen Clifford	210 1 Family Res		2017 St Lawrence Co	54,000		453.12
Allen Marie	Norwood-Norfolk 406201	12,600	Town of Stockholm	54,000		27.65
Attn: James Allen	By will	54,000	Highway	54,000		166.12
1215 Old Market Rd	R 1 & Trailer 3/4 A		Chargebacks	54,000		53.73
Norwood, NY 13668	FRNT 150.00 DPTH 200.00		FD039 Stockholm Fire Prot	54,000	TO M	63.89
	ACRES 0.75		NL002 Norwood Library	54,000	TO	38.69
	EAST-0341813 NRTH-1733805					
	DEED BOOK 650 PG-00328					
	FULL MARKET VALUE	54,000				
TOTAL TAX ---						803.20**
DATE #1						01/31/17
AMT DUE						803.20

STATE OF NEW YORK
 COUNTY - St Lawrence
 TOWN - Stockholm
 SWIS - 408000

2 0 1 7 T O W N T A X R O L L
 T A X A B L E SECTION OF THE ROLL - 1
 OWNERS NAME SEQUENCE
 UNIFORM PERCENT OF VALUE IS 100.00

PAGE 6
 VALUATION DATE-JUL 01, 2015
 TAXABLE STATUS DATE-MAR 01, 2016

TAX MAP PARCEL NUMBER	PROPERTY LOCATION & CLASS	ASSESSMENT	EXEMPTION CODE	COUNTY	TOWN	TAXABLE VALUE	TAX AMOUNT
CURRENT OWNERS NAME	SCHOOL DISTRICT	LAND	TAX DESCRIPTION				
CURRENT OWNERS ADDRESS	PARCEL SIZE/GRID COORD	TOTAL	SPECIAL DISTRICTS				

34.068-1-7	Cemetery					34,068-1-7	
Allen Donald F	311 Res vac land		2017 St Lawrence Co			ACCT 1- 69- 9	BILL 19
Allen Sylvia M	Brasher Falls 402001	4,800	Town of Stockholm				40.28
1444 Hardison Rd	90x195x90x205	4,800	Highway				2.46
Columbia, TN 38401	FRNT 90.00 DPTH 200.00		Chargebacks				14.77
	ACRES 0.46		FD037 Brasher Winthrp FD				4.78
	EAST-0381544 NRTH-1748678		LT030 Winthrop Light				7.89
	DEED BOOK 2005 PG-18410						2.63
	FULL MARKET VALUE	4,800					
TOTAL TAX ---							72.81**
							DATE #1 01/31/17
							AMT DUE 72.81

55.002-2-2	537,541, 553 Buckton Rd					55,002-2-2	
Allen Joshua J	210 1 Family Res		2017 St Lawrence Co			ACCT 1- 27- 5	BILL 20
541 Buckton Rd	Brasher Falls 402001	18,000	Town of Stockholm				436.34
Winthrop, NY 13697	541-David	52,000	Highway				26.62
	553-Max Res/trlr		Chargebacks				159.97
	648x495x624x495		School Relevy				51.74
PRIOR OWNER ON 3/01/2016	FRNT 648.00 DPTH 495.00		FD039 Stockholm Fire Prot				535.66
Allen Joshua J	ACRES 6.90						61.52
	EAST-0378918 NRTH-1725114						
	DEED BOOK 2016 PG-10436						
	FULL MARKET VALUE	52,000					
TOTAL TAX ---							1,271.85**
							DATE #1 01/31/17
							AMT DUE 1,271.85

43.003-2-2.2	1214 Old Market Rd					43,003-2-2.2	
Allen Michael	270 Mfg housing		2017 St Lawrence Co			ACCT 1-109-13.2	BILL 21
1214 Old Market Rd	Norwood-Norfolk 406201	11,700	Town of Stockholm				394.39
Norwood, NY 13668	FRNT 135.00 DPTH 199.00	47,000	Highway				24.06
	ACRES 0.61		Chargebacks				144.59
	EAST-0342030 NRTH-1733697		FD039 Stockholm Fire Prot				46.76
	DEED BOOK 1016 PG-00204		NL002 Norwood Library				55.61
	FULL MARKET VALUE	47,000					33.67
TOTAL TAX ---							699.08**
							DATE #1 01/31/17
							AMT DUE 699.08

STATE OF NEW YORK
 COUNTY - St Lawrence
 TOWN - Stockholm
 SWIS - 408000

2 0 1 7 T O W N T A X R O L L
 T A X A B L E SECTION OF THE ROLL - 1
 OWNERS NAME SEQUENCE
 UNIFORM PERCENT OF VALUE IS 100.00

PAGE 7
 VALUATION DATE-JUL 01, 2015
 TAXABLE STATUS DATE-MAR 01, 2016

TAX MAP PARCEL NUMBER	PROPERTY LOCATION & CLASS	ASSESSMENT	EXEMPTION CODE-----	COUNTY-----	TOWN-----	
CURRENT OWNERS NAME	SCHOOL DISTRICT	LAND	TAX DESCRIPTION	TAXABLE VALUE		TAX AMOUNT
CURRENT OWNERS ADDRESS	PARCEL SIZE/GRID COORD	TOTAL	SPECIAL DISTRICTS			
***** 44.003-3-4.113 *****						
44.003-3-4.113	Reagan Rd 910 Priv forest		2017 St Lawrence Co	7,400		BILL 22 62.09
Allen Michael C	Brasher Falls 402001	7,400	Town of Stockholm	7,400		3.79
1214 Old Market Rd	FRNT 1039.00 DPTH	7,400	Highway	7,400		22.77
Norwood, NY 13668	ACRES 7.40		Chargebacks	7,400		7.36
	EAST-0370342 NRTH-1728254		FD039 Stockholm Fire Prot	7,400	TO M	8.76
	DEED BOOK 2016 PG-1408					
	FULL MARKET VALUE	7,400				
			TOTAL TAX ---			104.77**
				DATE #1		01/31/17
				AMT DUE		104.77
***** 44.003-1-27.1 *****						
44.003-1-27.1	9135 Ush 11 210 1 Family Res		2017 St Lawrence Co	66,000	ACCT 1- 24- 1	BILL 23 553.82
Allen Rachel L	Brasher Falls 402001	15,300	Town of Stockholm	66,000		33.79
9135 US Highway 11	FRNT 379.00 DPTH 145.00	66,000	Highway	66,000		203.04
Potsdam, NY 13676	ACRES 1.30 BANK8888830		Chargebacks	66,000		65.67
	EAST-0361222 NRTH-1729336		FD039 Stockholm Fire Prot	66,000	TO M	78.09
	DEED BOOK 2009 PG-5172					
	FULL MARKET VALUE	66,000				
			TOTAL TAX ---			934.41**
				DATE #1		01/31/17
				AMT DUE		934.41
***** 43.003-2-2.1 *****						
43.003-2-2.1	1225 Old Market Rd 240 Rural res		2017 St Lawrence Co	65,000	ACCT 1-109-13.1	BILL 24 545.43
Allen Thena	Norwood-Norfolk 406201	31,100	Town of Stockholm	65,000		33.28
Attn: Michael Allen	Rural Res/acreage	65,000	Highway	65,000		199.96
1215 Old Market Rd	ACRES 23.29		Chargebacks	65,000		64.67
Norwood, NY 13668	EAST-0342485 NRTH-1733719		FD039 Stockholm Fire Prot	65,000	TO M	76.91
	DEED BOOK 00306 PG-00058		NL002 Norwood Library	65,000	TO	46.57
	FULL MARKET VALUE	65,000				
			TOTAL TAX ---			966.82**
				DATE #1		01/31/17
				AMT DUE		966.82
***** 43.003-2-3 *****						
43.003-2-3	Old Market Rd 322 Rural vac>10		2017 St Lawrence Co	9,000	ACCT 1- 1- 6	BILL 25 75.52
Allen Thena	Norwood-Norfolk 406201	9,000	Town of Stockholm	9,000		4.61
1215 Old Market Rd	ACRES 22.40	9,000	Highway	9,000		27.69
Norwood, NY 13668	EAST-0342658 NRTH-1734173		Chargebacks	9,000		8.95
	DEED BOOK 306 PG-00058		FD039 Stockholm Fire Prot	9,000	TO M	10.65
	FULL MARKET VALUE	9,000	NL002 Norwood Library	9,000	TO	6.45
			TOTAL TAX ---			133.87**
				DATE #1		01/31/17
				AMT DUE		133.87

STATE OF NEW YORK
 COUNTY - St Lawrence
 TOWN - Stockholm
 SWIS - 408000

2 0 1 7 T O W N T A X R O L L
 T A X A B L E SECTION OF THE ROLL - 1
 OWNERS NAME SEQUENCE
 UNIFORM PERCENT OF VALUE IS 100.00

PAGE 8
 VALUATION DATE-JUL 01, 2015
 TAXABLE STATUS DATE-MAR 01, 2016

TAX MAP PARCEL NUMBER	PROPERTY LOCATION & CLASS	ASSESSMENT	EXEMPTION CODE-----	COUNTY-----	TOWN-----	TAX AMOUNT
CURRENT OWNERS NAME	SCHOOL DISTRICT	LAND	TAX DESCRIPTION	TAXABLE VALUE		
CURRENT OWNERS ADDRESS	PARCEL SIZE/GRID COORD	TOTAL	SPECIAL DISTRICTS			
***** 43.003-2-29 *****						
43.003-2-29	Old Market Rd			ACCT 1-	1- 7.1	BILL 26
Allen Thena	910 Priv forest		2017 St Lawrence Co	14,700		123.35
1215 Old Market Rd	Norwood-Norfolk 406201	14,700	Town of Stockholm	14,700		7.53
Norwood, NY 13668	ACRES 58.60	14,700	Highway	14,700		45.22
	EAST-0344065 NRTH-1733027		Chargebacks	14,700		14.63
	DEED BOOK 175B PG-00814		FD039 Stockholm Fire Prot	14,700	TO M	17.39
	FULL MARKET VALUE	14,700	NL002 Norwood Library	14,700	TO	10.53
			TOTAL TAX ---			218.65**
				DATE #1		01/31/17
				AMT DUE		218.65
***** 44.001-3-18.2 *****						
44.001-3-18.2	589 Mccarthy Rd					BILL 27
Almasy James D	270 Mfg housing		2017 St Lawrence Co	29,000		243.34
589 McCarthy Rd	Brasher Falls 402001	15,100	Town of Stockholm	29,000		14.85
Winthrop, NY 13697-3222	100x250x200x250x100	29,000	Highway	29,000		89.21
	ACRES 1.10		Chargebacks	29,000		28.85
	EAST-0371970 NRTH-1742470		FD039 Stockholm Fire Prot	29,000	TO M	34.31
	DEED BOOK 2012 PG-14780					
	FULL MARKET VALUE	29,000	TOTAL TAX ---			410.56**
				DATE #1		01/31/17
				AMT DUE		410.56
***** 43.002-1-25.2 *****						
43.002-1-25.2	2836 Cr 47					BILL 28
Almasy Timothy W	210 1 Family Res		2017 St Lawrence Co	115,000		964.99
2836 County Route 47	Norwood-Norfolk 406201	19,300	Town of Stockholm	115,000		58.88
Norwood, NY 13668	FRNT 547.00 DPTH 420.00	115,000	Highway	115,000		353.78
	ACRES 5.30		Chargebacks	115,000		114.42
	EAST-0348926 NRTH-1738593		School Relevy			2,308.59
	DEED BOOK 2008 PG-17591		FD039 Stockholm Fire Prot	115,000	TO M	136.06
	FULL MARKET VALUE	115,000	NL002 Norwood Library	115,000	TO	82.39
			TOTAL TAX ---			4,019.11**
				DATE #1		01/31/17
				AMT DUE		4,019.11
***** 43.002-1-21.1 *****						
43.002-1-21.1	2835 Cr 47			ACCT 1-	69- 8.1	BILL 29
Almasy Tony	314 Rural vac<10		2017 St Lawrence Co	10,000		83.91
Almasy Deborah	Norwood-Norfolk 406201	10,000	Town of Stockholm	10,000		5.12
2788 County Route 47	FRNT 271.00 DPTH	10,000	Highway	10,000		30.76
Winthrop, NY 13697	ACRES 9.10		Chargebacks	10,000		9.95
	EAST-0348536 NRTH-1737696		FD039 Stockholm Fire Prot	10,000	TO M	11.83
	DEED BOOK 2009 PG-18794		NL002 Norwood Library	10,000	TO	7.16
	FULL MARKET VALUE	10,000	TOTAL TAX ---			148.73**
				DATE #1		01/31/17
				AMT DUE		148.73

STATE OF NEW YORK
 COUNTY - St Lawrence
 TOWN - Stockholm
 SWIS - 408000

2 0 1 7 T O W N T A X R O L L
 T A X A B L E SECTION OF THE ROLL - 1
 OWNERS NAME SEQUENCE
 UNIFORM PERCENT OF VALUE IS 100.00

PAGE 9
 VALUATION DATE-JUL 01, 2015
 TAXABLE STATUS DATE-MAR 01, 2016

TAX MAP PARCEL NUMBER	PROPERTY LOCATION & CLASS	ASSESSMENT	EXEMPTION CODE-----	COUNTY-----	TOWN-----	
CURRENT OWNERS NAME	SCHOOL DISTRICT	LAND	TAX DESCRIPTION	TAXABLE VALUE		TAX AMOUNT
CURRENT OWNERS ADDRESS	PARCEL SIZE/GRID COORD	TOTAL	SPECIAL DISTRICTS			

43.002-1-25.1	2788 Cr 47	65 PCT OF VALUE USED FOR EXEMPTION PURPOSES	ACCT 1-105- 7	43.002-1-25.1	*****	
Almasy Tony J	240 Rural res		VET COM CT 41131	17,063		30
Almasy Deborah J	Norwood-Norfolk 406201	66,000	VET DIS CT 41141	34,125		
2788 County Route 47	1100'Fr	105,000	2017 St Lawrence Co	53,812		451.55
Winthrop, NY 13697	ACRES 117.50		Town of Stockholm	53,812		27.55
	EAST-0350066 NRTH-1739384		Highway	53,812		165.55
	DEED BOOK 1109 PG-69		Chargebacks	53,812		53.54
	FULL MARKET VALUE	105,000	FD039 Stockholm Fire Prot	105,000	TO M	124.23
			NL002 Norwood Library	105,000	TO	75.23
			TOTAL TAX ---			897.65**
				DATE #1		01/31/17
				AMT DUE		897.65

44.001-3-18.1	551 Mccarthy Rd		ACCT 1- 20- 8	44.001-3-18.1	*****	
Almasy Tony J	260 Seasonal res - WTRFNT		2017 St Lawrence Co	39,000		31
Almasy Deborah J	Brasher Falls 402001	29,000	Town of Stockholm	39,000		327.26
2788 County Route 47	1700'fr	39,000	Highway	39,000		19.97
Winthrop, NY 13697	ACRES 61.60		Chargebacks	39,000		119.98
	EAST-0370793 NRTH-1742649		FD039 Stockholm Fire Prot	39,000	TO M	38.80
	DEED BOOK 2001 PG-13202					46.14
	FULL MARKET VALUE	39,000				
			TOTAL TAX ---			552.15**
				DATE #1		01/31/17
				AMT DUE		552.15

54.026-2-15	627B Old Market Rd		ACCT 1- 44- 5	54.026-2-15	*****	
Amell David F	210 1 Family Res		2017 St Lawrence Co	200,000		32
Ptolemy Katherine E	Potsdam 2 407402	16,300	Town of Stockholm	200,000		1,678.24
627B Old Market Rd	ACRES 2.30 BANK8888869	200,000	Highway	200,000		102.40
Potsdam, NY 13676	EAST-0352722 NRTH-1727180		Chargebacks	200,000		615.28
	DEED BOOK 2007 PG-11886		FD039 Stockholm Fire Prot	200,000	TO M	199.00
	FULL MARKET VALUE	200,000				236.63
			TOTAL TAX ---			2,831.55**
				DATE #1		01/31/17
				AMT DUE		2,831.55

44.004-1-9	Reed Rd/abandoned		ACCT 1- 44- 5	44.004-1-9	*****	
Amenagement Paysager Venise	910 Priv forest		2017 St Lawrence Co	14,400		33
631 des Charentes	Brasher Falls 402001	14,400	Town of Stockholm	14,400		120.83
Rosemere, QC, Canada	FRNT 611.00 DPTH	14,400	Highway	14,400		7.37
	ACRES 25.00 BANK1111111		Chargebacks	14,400		44.30
	EAST-0374544 NRTH-1730432		FD039 Stockholm Fire Prot	14,400	TO M	14.33
	DEED BOOK 2011 PG-13436					17.04
	FULL MARKET VALUE	14,400				
			TOTAL TAX ---			203.87**
				DATE #1		01/31/17
				AMT DUE		203.87

STATE OF NEW YORK
 COUNTY - St Lawrence
 TOWN - Stockholm
 SWIS - 408000

2 0 1 7 T O W N T A X R O L L
 T A X A B L E SECTION OF THE ROLL - 1
 OWNERS NAME SEQUENCE
 UNIFORM PERCENT OF VALUE IS 100.00

PAGE 10
 VALUATION DATE-JUL 01, 2015
 TAXABLE STATUS DATE-MAR 01, 2016

TAX MAP PARCEL NUMBER	PROPERTY LOCATION & CLASS	ASSESSMENT	EXEMPTION CODE	COUNTY	TOWN	TAX AMOUNT
CURRENT OWNERS NAME	SCHOOL DISTRICT	LAND	TAX DESCRIPTION	TAXABLE VALUE		
CURRENT OWNERS ADDRESS	PARCEL SIZE/GRID COORD	TOTAL	SPECIAL DISTRICTS			
***** 55.003-1-1 *****						
55.003-1-1	Reagan Rd			ACCT 1-	3-11.3	BILL 34
American Acres Inc	314 Rural vac<10		2017 St Lawrence Co	6,000		50.35
205 3rd Ave Apt 12D	Potsdam 2 407402	6,000	Town of Stockholm	6,000		3.07
New York, NY 10003-2525	FRNT 150.00 DPTH 250.00	6,000	Highway	6,000		18.46
	ACRES 0.86		Chargebacks	6,000		5.97
	EAST-0360552 NRTH-1719816		School Relevy			160.21
	DEED BOOK 1998 PG-13081		FD039 Stockholm Fire Prot	6,000	TO M	7.10
	FULL MARKET VALUE	6,000				
			TOTAL TAX ---			245.16**
				DATE #1		01/31/17
				AMT DUE		245.16
***** 34.002-1-11.2 *****						
34.002-1-11.2	636 Sh 420					BILL 35
Amerigas Propane, LP	441 Fuel Store&D		2017 St Lawrence Co	215,000		1,804.10
PO Box 965	Brasher Falls 402001	16,500	Town of Stockholm	215,000		110.08
Valley Forge, PA 19482-0965	371x275	215,000	Highway	215,000		661.42
	ACRES 2.50		Chargebacks	215,000		213.92
	EAST-0376257 NRTH-1754701		FD039 Stockholm Fire Prot	215,000	TO M	254.38
	DEED BOOK 2004 PG-5684					
	FULL MARKET VALUE	215,000				
			TOTAL TAX ---			3,043.90**
				DATE #1		01/31/17
				AMT DUE		3,043.90
***** 43.001-3-9.12 *****						
43.001-3-9.12	1317 Old Market Rd					BILL 36
Ames Daniel P	270 Mfg housing		2017 St Lawrence Co	79,000		662.90
1317 Old Market Rd	Norwood-Norfolk 406201	15,900	Town of Stockholm	79,000		40.45
Norwood, NY 13668	250x775	79,000	Highway	79,000		243.03
	ACRES 4.40		Chargebacks	79,000		78.60
	EAST-0342160 NRTH-1736162		FD039 Stockholm Fire Prot	79,000	TO M	93.47
	DEED BOOK 2008 PG-2326		NL002 Norwood Library	79,000	TO	56.60
	FULL MARKET VALUE	79,000				
			TOTAL TAX ---			1,175.05**
				DATE #1		01/31/17
				AMT DUE		1,175.05
***** 43.003-1-24.12 *****						
43.003-1-24.12	178 Reynolds Rd					BILL 37
Ames Teri C	270 Mfg housing		2017 St Lawrence Co	78,000		654.51
178 Reynolds Rd	Norwood-Norfolk 406201	18,500	Town of Stockholm	78,000		39.94
Norwood, NY 13668	FRNT 553.00 DPTH 351.00	78,000	Highway	78,000		239.96
	ACRES 4.50		Chargebacks	78,000		77.61
	EAST-0337807 NRTH-1729694		School Relevy			426.12
	DEED BOOK 2004 PG-20613		FD039 Stockholm Fire Prot	78,000	TO M	92.29
	FULL MARKET VALUE	78,000	NL002 Norwood Library	78,000	TO	55.88
			TOTAL TAX ---			1,586.31**
				DATE #1		01/31/17
				AMT DUE		1,586.31

STATE OF NEW YORK
 COUNTY - St Lawrence
 TOWN - Stockholm
 SWIS - 408000

2 0 1 7 T O W N T A X R O L L
 T A X A B L E SECTION OF THE ROLL - 1
 OWNERS NAME SEQUENCE
 UNIFORM PERCENT OF VALUE IS 100.00

PAGE 11
 VALUATION DATE-JUL 01, 2015
 TAXABLE STATUS DATE-MAR 01, 2016

TAX MAP PARCEL NUMBER	PROPERTY LOCATION & CLASS	ASSESSMENT	EXEMPTION CODE-----	COUNTY-----	TOWN-----	
CURRENT OWNERS NAME	SCHOOL DISTRICT	LAND	TAX DESCRIPTION	TAXABLE VALUE		TAX AMOUNT
CURRENT OWNERS ADDRESS	PARCEL SIZE/GRID COORD	TOTAL	SPECIAL DISTRICTS			
***** 34.001-2-15.11 *****						
	185 Catamount Ridge Rd			ACCT 1- 39- 8.1	BILL	38
34.001-2-15.11	910 Priv forest		2017 St Lawrence Co	64,000		537.04
Amo Dale Sr	Brasher Falls 402001	64,000	Town of Stockholm	64,000		32.77
Amo Debby	ACRES 190.50	64,000	Highway	64,000		196.89
315 Hurley Rd	EAST-0369537 NRTH-1752357		Chargebacks	64,000		63.68
Brasher Falls, NY 13613	DEED BOOK 2001 PG-16530		School Relevy			1,558.29
	FULL MARKET VALUE	64,000	FD039 Stockholm Fire Prot	64,000 TO M		75.72
			TOTAL TAX ---			2,464.39**
				DATE #1		01/31/17
				AMT DUE		2,464.39
***** 34.001-2-18.11 *****						
	Hurley Rd			ACCT 1- 45-10.21	BILL	39
34.001-2-18.11	910 Priv forest		2017 St Lawrence Co	14,000		117.48
Amo Dale Sr	Brasher Falls 402001	14,000	Town of Stockholm	14,000		7.17
Amo Debby	ACRES 30.10	14,000	Highway	14,000		43.07
315 Hurley Rd	EAST-0371161 NRTH-1753459		Chargebacks	14,000		13.93
Brasher Falls, NY 13613	DEED BOOK 2001 PG-16530		School Relevy			340.88
	FULL MARKET VALUE	14,000	FD039 Stockholm Fire Prot	14,000 TO M		16.56
			TOTAL TAX ---			539.09**
				DATE #1		01/31/17
				AMT DUE		539.09
***** 34.001-2-18.12 *****						
	315 Hurley Rd				BILL	40
34.001-2-18.12	210 1 Family Res		2017 St Lawrence Co	83,000		696.47
Amo Dale Sr	Brasher Falls 402001	16,300	Town of Stockholm	83,000		42.50
Amo Debby	385'fr	83,000	Highway	83,000		255.34
315 Hurley Rd	ACRES 2.30		Chargebacks	83,000		82.58
Brasher Falls, NY 13613	EAST-0370962 NRTH-1754536		School Relevy			1,290.46
	DEED BOOK 1999 PG-7476		FD039 Stockholm Fire Prot	83,000 TO M		98.20
	FULL MARKET VALUE	83,000	TOTAL TAX ---			2,465.55**
				DATE #1		01/31/17
				AMT DUE		2,465.55
***** 34.003-2-28 *****						
	Hurley Rd			ACCT 1-45-10.23	BILL	41
34.003-2-28	314 Rural vac<10		2017 St Lawrence Co	1,500		12.59
Amo Dale Sr	Brasher Falls 402001	1,500	Town of Stockholm	1,500		0.77
Amo Debby	ACRES 1.50	1,500	Highway	1,500		4.61
315 Hurley Rd	EAST-0371968 NRTH-1751811		Chargebacks	1,500		1.49
Brasher Falls, NY 13613	DEED BOOK 2001 PG-16530		School Relevy			36.52
	FULL MARKET VALUE	1,500	FD039 Stockholm Fire Prot	1,500 TO M		1.77
			TOTAL TAX ---			57.75**
				DATE #1		01/31/17
				AMT DUE		57.75

STATE OF NEW YORK
 COUNTY - St Lawrence
 TOWN - Stockholm
 SWIS - 408000

2 0 1 7 T O W N T A X R O L L
 T A X A B L E SECTION OF THE ROLL - 1
 OWNERS NAME SEQUENCE
 UNIFORM PERCENT OF VALUE IS 100.00

PAGE 12
 VALUATION DATE-JUL 01, 2015
 TAXABLE STATUS DATE-MAR 01, 2016

TAX MAP PARCEL NUMBER	PROPERTY LOCATION & CLASS	ASSESSMENT	EXEMPTION CODE-----	COUNTY-----	TOWN-----	
CURRENT OWNERS NAME	SCHOOL DISTRICT	LAND	TAX DESCRIPTION	TAXABLE VALUE		TAX AMOUNT
CURRENT OWNERS ADDRESS	PARCEL SIZE/GRID COORD	TOTAL	SPECIAL DISTRICTS			
***** 34.003-2-30 *****						
34.003-2-30	145 Catamount Ridge Rd					BILL 42
Amo Debby	270 Mfg housing		2017 St Lawrence Co	19,000		159.43
Amo Dale	Brasher Falls 402001	13,000	Town of Stockholm	19,000		9.73
315 Hurley Rd	300x890 (D)	19,000	Highway	19,000		58.45
Brasher Falls, NY 13613	FRNT 300.00 DPTH		Chargebacks	19,000		18.90
	ACRES 5.90		School Relevy			462.61
	EAST-0369018 NRTH-1751038		FD039 Stockholm Fire Prot	19,000	TO M	22.48
	DEED BOOK 1039 PG-00278					
	FULL MARKET VALUE	19,000				
TOTAL TAX ---						731.60**
DATE #1						01/31/17
AMT DUE						731.60
***** 35.003-1-3 *****						
35.003-1-3	1687 Cr 49					BILL 43
Amo Roger C	270 Mfg housing - WTRFNT		2017 St Lawrence Co	44,000		369.21
Amo Charlotte A	Brasher Falls 402001	15,000	Town of Stockholm	44,000		22.53
1010 Dundee Rd	(also See 1085/204)	44,000	Highway	44,000		135.36
Dundee, FL 33838-3100	FRNT 306.00 DPTH		Chargebacks	44,000		43.78
	ACRES 1.00		School Relevy			340.88
	EAST-0385400 NRTH-1744126		FD039 Stockholm Fire Prot	44,000	TO M	52.06
PRIOR OWNER ON 3/01/2016	DEED BOOK 1061 PG-627					
Amo Roger C	FULL MARKET VALUE	44,000				
TOTAL TAX ---						963.82**
DATE #1						01/31/17
AMT DUE						963.82
***** 56.001-2-15 *****						
56.001-2-15	Off Barrett Rd					BILL 44
Anastasio Michael	910 Priv forest		2017 St Lawrence Co	37,000		310.47
1490 Waterbury Rd	Brasher Falls 402001	37,000	Town of Stockholm	37,000		18.94
Cheshire, CT 06410	380'fr 50AR	37,000	Highway	37,000		113.83
	ACRES 64.40		Chargebacks	37,000		36.81
	EAST-0394490 NRTH-1722411		FD039 Stockholm Fire Prot	37,000	TO M	43.78
	DEED BOOK 2012 PG-13680					
	FULL MARKET VALUE	37,000				
TOTAL TAX ---						523.83**
DATE #1						01/31/17
AMT DUE						523.83
***** 56.002-1-1.2 *****						
56.002-1-1.2	760 Cr 49					BILL 45
Andersen John	210 1 Family Res		2017 St Lawrence Co	40,000		335.65
Andersen Rose	Brasher Falls 402001	16,800	Town of Stockholm	40,000		20.48
25 Kaymac St	FRNT 242.00 DPTH	40,000	Highway	40,000		123.06
Brentwood, NY 11717	ACRES 2.80		Chargebacks	40,000		39.80
	EAST-0397050 NRTH-1725265		FD039 Stockholm Fire Prot	40,000	TO M	47.33
	DEED BOOK 1113 PG-788					
	FULL MARKET VALUE	40,000				
TOTAL TAX ---						566.32**
DATE #1						01/31/17
AMT DUE						566.32

STATE OF NEW YORK
 COUNTY - St Lawrence
 TOWN - Stockholm
 SWIS - 408000

2 0 1 7 T O W N T A X R O L L
 T A X A B L E SECTION OF THE ROLL - 1
 OWNERS NAME SEQUENCE
 UNIFORM PERCENT OF VALUE IS 100.00

PAGE 13
 VALUATION DATE-JUL 01, 2015
 TAXABLE STATUS DATE-MAR 01, 2016

TAX MAP PARCEL NUMBER	PROPERTY LOCATION & CLASS	ASSESSMENT	EXEMPTION CODE	COUNTY	TOWN	TAXABLE VALUE	TAX AMOUNT
CURRENT OWNERS NAME	SCHOOL DISTRICT	LAND	TAX DESCRIPTION				
CURRENT OWNERS ADDRESS	PARCEL SIZE/GRID COORD	TOTAL	SPECIAL DISTRICTS				
***** 44.002-3-21.1 *****							
9860 Ush 11				ACCT 1-	97- 8	BILL	46
44.002-3-21.1	210 1 Family Res		2017 St Lawrence Co	70,000			587.38
Anderson Dustin J	Brasher Falls 402001	19,000	Town of Stockholm	70,000			35.84
9860 US Highway 11	453x489	70,000	Highway	70,000			215.35
Winthrop, NY 13697	ACRES 5.00 BANK8888288		Chargebacks	70,000			69.65
	EAST-0377852 NRTH-1737229		FD039 Stockholm Fire Prot	70,000	TO M		82.82
	DEED BOOK 2002 PG-20670						
	FULL MARKET VALUE	70,000					
			TOTAL TAX ---				991.04**
				DATE #1		01/31/17	
				AMT DUE			991.04
***** 44.003-1-18 *****							
Cr 47				ACCT 1-	1- 9	BILL	47
44.003-1-18	910 Priv forest		2017 St Lawrence Co	49,900			418.72
Anderson Kenneth	Brasher Falls 402001	49,900	Town of Stockholm	49,900			25.55
28 Orchard Rd	ACRES 90.80	49,900	Highway	49,900			153.51
Massena, NY 13662	EAST-0364731 NRTH-1732811		Chargebacks	49,900			49.65
	DEED BOOK 799 PG-00222		School Relevy				1,214.99
	FULL MARKET VALUE	49,900	FD039 Stockholm Fire Prot	49,900	TO M		59.04
			TOTAL TAX ---				1,921.46**
				DATE #1		01/31/17	
				AMT DUE			1,921.46
***** 65.004-2-24.1 *****							
840 Sh 11B				ACCT 1-	92- 1.11	BILL	48
65.004-2-24.1	270 Mfg housing		2017 St Lawrence Co	75,000			629.34
Andrews Jerry M	Potsdam 2 407402	36,200	Town of Stockholm	75,000			38.40
840 State Highway 11B	34.50a & 17.71a	75,000	Highway	75,000			230.73
Potsdam, NY 13676	ACRES 52.20		Chargebacks	75,000			74.62
	EAST-0353683 NRTH-1700573		FD039 Stockholm Fire Prot	75,000	TO M		88.74
	DEED BOOK 2010 PG-1738						
	FULL MARKET VALUE	75,000					
			TOTAL TAX ---				1,061.83**
				DATE #1		01/31/17	
				AMT DUE			1,061.83
***** 54.058-1-10 *****							
14 Cr 57				ACCT 1-	73-13	BILL	49
54.058-1-10	220 2 Family Res		2017 St Lawrence Co	52,000			436.34
Andrews Martin K	Potsdam 2 407402	8,400	Town of Stockholm	52,000			26.62
PO Box 54	0.37a & 0.10A 1078/458	52,000	Highway	52,000			159.97
West Stockholm, NY 13696	FRNT 81.00 DPTH 345.00		Chargebacks	52,000			51.74
	BANK8888830		FD038 W Stockholm Fire Dis	52,000	TO M		69.43
	EAST-0352231 NRTH-1718641		LT031 W Stockholm Light	52,000	TO M		40.68
	DEED BOOK 2009 PG-20171						
	FULL MARKET VALUE	52,000					
			TOTAL TAX ---				784.78**
				DATE #1		01/31/17	
				AMT DUE			784.78

STATE OF NEW YORK
 COUNTY - St Lawrence
 TOWN - Stockholm
 SWIS - 408000

2 0 1 7 T O W N T A X R O L L
 T A X A B L E SECTION OF THE ROLL - 1
 OWNERS NAME SEQUENCE
 UNIFORM PERCENT OF VALUE IS 100.00

PAGE 14
 VALUATION DATE-JUL 01, 2015
 TAXABLE STATUS DATE-MAR 01, 2016

TAX MAP PARCEL NUMBER	PROPERTY LOCATION & CLASS	ASSESSMENT	EXEMPTION CODE	COUNTY	TOWN	TAX AMOUNT
CURRENT OWNERS NAME	SCHOOL DISTRICT	LAND	TAX DESCRIPTION	TAXABLE VALUE		
CURRENT OWNERS ADDRESS	PARCEL SIZE/GRID COORD	TOTAL	SPECIAL DISTRICTS			
***** 54.058-1-14 *****						
18 Cr 57				ACCT 1-	5- 6	BILL 50
54.058-1-14	210 1 Family Res		2017 St Lawrence Co	45,000		377.60
Andrews Martin K	Potsdam 2 407402	9,600	Town of Stockholm	45,000		23.04
PO Box 54	92x340x92x345	45,000	Highway	45,000		138.44
West Stockholm, NY 13696	FRNT 92.00 DPTH 345.00		Chargebacks	45,000		44.77
	EAST-0352237 NRTH-1718749		FD038 W Stockholm Fire Dis	45,000	TO M	60.08
	DEED BOOK 2013 PG-19454		LT031 W Stockholm Light	45,000	TO M	35.21
	FULL MARKET VALUE	45,000				
TOTAL TAX ---						679.14**
DATE #1						01/31/17
AMT DUE						679.14
***** 44.002-2-24.2 *****						
Ush 11				ACCT 1-	13-10.2	BILL 51
44.002-2-24.2	314 Rural vac<10		2017 St Lawrence Co	8,400		70.49
Andrews Norene	Brasher Falls 402001	8,400	Town of Stockholm	8,400		4.30
PO Box 730	FRNT 310.00 DPTH	8,400	Highway	8,400		25.84
Bronson, FL 32621	ACRES 7.70		Chargebacks	8,400		8.36
	EAST-0373851 NRTH-1737914		FD039 Stockholm Fire Prot	8,400	TO M	9.94
	DEED BOOK 00899 PG-00003					
	FULL MARKET VALUE	8,400				
TOTAL TAX ---						118.93**
DATE #1						01/31/17
AMT DUE						118.93
***** 34.068-2-5 *****						
8 Cemetery St				ACCT 1-	55- 5	BILL 52
34.068-2-5	210 1 Family Res		2017 St Lawrence Co	54,000		453.12
Andrews Richard (Estate)	Brasher Falls 402001	7,500	Town of Stockholm	54,000		27.65
PO Box 48	Agreement 1999/8017	54,000	Highway	54,000		166.12
Winthrop, NY 13697	FRNT 91.00 DPTH 107.00		Chargebacks	54,000		53.73
	ACRES 0.25		FD037 Brasher Winthrp FD	54,000	TO M	88.78
	EAST-0382253 NRTH-1748149		LT030 Winthrop Light	54,000	TO M	29.55
	DEED BOOK 1107 PG-941					
	FULL MARKET VALUE	54,000				
TOTAL TAX ---						818.95**
DATE #1						01/31/17
AMT DUE						818.95
***** 43.003-1-5 *****						
Off CR 48				ACCT 1-	48- 5	BILL 53
43.003-1-5	910 Priv forest		2017 St Lawrence Co	1,000		8.39
Arcadi Nicholas W	Norwood-Norfolk 406201	1,000	Town of Stockholm	1,000		0.51
Speranza Janet M	ACRES 4.90	1,000	Highway	1,000		3.08
465 County Route 48	EAST-0336855 NRTH-1735232		Chargebacks	1,000		1.00
Norwood, NY 13668	DEED BOOK 2008 PG-22201		School Relevy			27.16
	FULL MARKET VALUE	1,000	FD039 Stockholm Fire Prot	1,000	TO M	1.18
			NL002 Norwood Library	1,000	TO	.72
TOTAL TAX ---						42.04**
DATE #1						01/31/17
AMT DUE						42.04

STATE OF NEW YORK
 COUNTY - St Lawrence
 TOWN - Stockholm
 SWIS - 408000

2 0 1 7 T O W N T A X R O L L
 T A X A B L E SECTION OF THE ROLL - 1
 OWNERS NAME SEQUENCE
 UNIFORM PERCENT OF VALUE IS 100.00

PAGE 15
 VALUATION DATE-JUL 01, 2015
 TAXABLE STATUS DATE-MAR 01, 2016

TAX MAP PARCEL NUMBER	PROPERTY LOCATION & CLASS	ASSESSMENT	EXEMPTION CODE	COUNTY	TOWN	TAXABLE VALUE	TAX AMOUNT
CURRENT OWNERS NAME	SCHOOL DISTRICT	LAND	TAX DESCRIPTION				
CURRENT OWNERS ADDRESS	PARCEL SIZE/GRID COORD	TOTAL	SPECIAL DISTRICTS				
***** 43.003-1-27 *****							
43.003-1-27	465 Cr 48 240 Rural res		2017 St Lawrence Co	43.003-1-27		165,000	1,384.55
Arcadi Nicholas W	Norwood-Norfolk 406201	29,500	Town of Stockholm			165,000	84.48
Speranza Janet M	FRNT 261.00 DPTH	165,000	Highway			165,000	507.60
465 County Route 48	ACRES 30.40		Chargebacks			165,000	164.17
Norwood, NY 13668	EAST-0337310 NRTH-1734173		FD039 Stockholm Fire Prot		TO M	165,000	195.22
	DEED BOOK 2008 PG-22201		NL002 Norwood Library		TO	165,000	118.21
	FULL MARKET VALUE	165,000					
TOTAL TAX ---							2,454.23**
DATE #1							01/31/17
AMT DUE							2,454.23
***** 44.001-3-6.21 *****							
44.001-3-6.21	Mccarthy Rd 910 Priv forest		2017 St Lawrence Co	44.001-3-6.21		24,200	203.07
Arquette Patricia	Brasher Falls 402001	24,200	Town of Stockholm			24,200	12.39
240 Mccarthy Rd	ACRES 42.00	24,200	Highway			24,200	74.45
Winthrop, NY 13697	EAST-0365294 NRTH-1737503		Chargebacks			24,200	24.08
	DEED BOOK 1022 PG-00906		FD039 Stockholm Fire Prot		TO M	24,200	28.63
	FULL MARKET VALUE	24,200					
TOTAL TAX ---							342.62**
DATE #1							01/31/17
AMT DUE							342.62
***** 44.001-3-6.22 *****							
44.001-3-6.22	240 Mccarthy Rd 210 1 Family Res		2017 St Lawrence Co	44.001-3-6.22		70,000	587.38
Arquette Patricia	Brasher Falls 402001	15,700	Town of Stockholm			70,000	35.84
240 Mccarthy Rd	Also See 1024/783 & 785	70,000	Highway			70,000	215.35
Winthrop, NY 13697	FRNT 300.00 DPTH		Chargebacks			70,000	69.65
	ACRES 1.70		FD039 Stockholm Fire Prot		TO M	70,000	82.82
	EAST-0364536 NRTH-1737676						
	DEED BOOK 1022 PG-00057						
	FULL MARKET VALUE	70,000					
TOTAL TAX ---							991.04**
DATE #1							01/31/17
AMT DUE							991.04
***** 34.004-6-23.1 *****							
34.004-6-23.1	566 Sh 11C 210 1 Family Res - WTRFNT		2017 St Lawrence Co	34.004-6-23.1		75,000	629.34
Arquiett Bergelia Mattison	Brasher Falls 402001	15,500	Town of Stockholm			75,000	38.40
1237 County Route 49	66'wfx935x66x975	75,000	Highway			75,000	230.73
Winthrop, NY 13697	FRNT 66.00 DPTH 955.00		Chargebacks			75,000	74.62
	ACRES 1.50		FD037 Brasher Winthrop FD		TO M	75,000	123.31
	EAST-0380882 NRTH-1745594		LT030 Winthrop Light		TO M	75,000	41.05
	DEED BOOK 2010 PG-9675						
	FULL MARKET VALUE	75,000					
TOTAL TAX ---							1,137.45**
DATE #1							01/31/17
AMT DUE							1,137.45

STATE OF NEW YORK
 COUNTY - St Lawrence
 TOWN - Stockholm
 SWIS - 408000

2017 TOWN TAX ROLL
 TAXABLE SECTION OF THE ROLL - 1
 OWNERS NAME SEQUENCE
 UNIFORM PERCENT OF VALUE IS 100.00

PAGE 16
 VALUATION DATE-JUL 01, 2015
 TAXABLE STATUS DATE-MAR 01, 2016


TAX MAP PARCEL NUMBER	PROPERTY LOCATION & CLASS	ASSESSMENT	EXEMPTION CODE-----	COUNTY-----	TOWN-----	
CURRENT OWNERS NAME	SCHOOL DISTRICT	LAND	TAX DESCRIPTION	TAXABLE VALUE		TAX AMOUNT
CURRENT OWNERS ADDRESS	PARCEL SIZE/GRID COORD	TOTAL	SPECIAL DISTRICTS			
***** 34.083-3-12 *****						
	562 Sh 11C			ACCT 1-	24- 3	BILL 58
34.083-3-12	210 1 Family Res		2017 St Lawrence Co	57,000		478.30
Arquiett Bergelia Mattison	Brasher Falls 402001	6,800	Town of Stockholm	57,000		29.18
1237 County Route 49	FRNT 66.00 DPTH 297.00	57,000	Highway	57,000		175.35
Winthrop, NY 13697	EAST-0380764 NRTH-1745655		Chargebacks	57,000		56.71
	DEED BOOK 2010 PG-8897		FD037 Brasher Winthrp FD	57,000	TO M	93.71
	FULL MARKET VALUE	57,000	LT030 Winthrop Light	57,000	TO M	31.20
			TOTAL TAX ---			864.45**
				DATE #1		01/31/17
				AMT DUE		864.45
***** 44.001-3-7.2 *****						
	18 Lincoln Bridge Rd					BILL 59
44.001-3-7.2	270 Mfg housing		2017 St Lawrence Co	89,000		746.82
Arquiett Bradley	Brasher Falls 402001	15,200	Town of Stockholm	89,000		45.57
Arquiett Sherri	Also 1109/286	89,000	Highway	89,000		273.80
18 Lincoln Bridge Rd	288x192x283x181		Chargebacks	89,000		88.55
Winthrop, NY 13697	ACRES 1.20		School Relevy			943.75
	EAST-0365748 NRTH-1740400		FD039 Stockholm Fire Prot	89,000	TO M	105.30
	DEED BOOK 1109 PG-286					
	FULL MARKET VALUE	89,000	TOTAL TAX ---			2,203.79**
				DATE #1		01/31/17
				AMT DUE		2,203.79
***** 44.001-3-33 *****						
	633 Mccarthy Rd					BILL 60
44.001-3-33	270 Mfg housing		2017 St Lawrence Co	95,000		797.16
Arquiett Jeffrey A	Brasher Falls 402001	21,900	Town of Stockholm	95,000		48.64
Arquiett Stacy M	258x1350	95,000	Highway	95,000		292.26
633 McCarthy Rd	ACRES 13.00 BANK8888111		Chargebacks	95,000		94.52
Winthrop, NY 13697	EAST-0372249 NRTH-1743059		FD039 Stockholm Fire Prot	95,000	TO M	112.40
	DEED BOOK 2013 PG-17721					
	FULL MARKET VALUE	95,000	TOTAL TAX ---			1,344.98**
				DATE #1		01/31/17
				AMT DUE		1,344.98
***** 44.002-1-8 *****						
	Green Meadows Rd			ACCT 1-	83-13	BILL 61
44.002-1-8	312 Vac w/imprv		2017 St Lawrence Co	7,000		58.74
Arquiett Mark J	Brasher Falls 402001	4,000	Town of Stockholm	7,000		3.58
5 Green Meadows Rd	Garage	7,000	Highway	7,000		21.53
Winthrop, NY 13697	Also 556/473		Chargebacks	7,000		6.96
	FRNT 80.00 DPTH 160.00		FD039 Stockholm Fire Prot	7,000	TO M	8.28
	ACRES 0.29 BANK8888869					
	EAST-0374556 NRTH-1740338					
	DEED BOOK 2010 PG-7869					
	FULL MARKET VALUE	7,000	TOTAL TAX ---			99.09**
				DATE #1		01/31/17
				AMT DUE		99.09

STATE OF NEW YORK
 COUNTY - St Lawrence
 TOWN - Stockholm
 SWIS - 408000

2 0 1 7 T O W N T A X R O L L
 T A X A B L E SECTION OF THE ROLL - 1
 OWNERS NAME SEQUENCE
 UNIFORM PERCENT OF VALUE IS 100.00

PAGE 17
 VALUATION DATE-JUL 01, 2015
 TAXABLE STATUS DATE-MAR 01, 2016

TAX MAP PARCEL NUMBER	PROPERTY LOCATION & CLASS	ASSESSMENT	EXEMPTION CODE	COUNTY	TOWN	TAX AMOUNT
CURRENT OWNERS NAME	SCHOOL DISTRICT	LAND	TAX DESCRIPTION	TAXABLE VALUE		
CURRENT OWNERS ADDRESS	PARCEL SIZE/GRID COORD	TOTAL	SPECIAL DISTRICTS			
***** 44.002-1-9 *****						
44.002-1-9	5 Green Meadows Rd			ACCT 1-	1- 8	BILL 62
Arquiett Mark J	210 1 Family Res		2017 St Lawrence Co	65,000		545.43
5 Green Meadows Rd	Brasher Falls 402001	7,400	Town of Stockholm	65,000		33.28
Winthrop, NY 13697	FRNT 80.00 DPTH 160.00	65,000	Highway	65,000		199.96
	ACRES 0.29 BANK8888869		Chargebacks	65,000		64.67
	EAST-0374578 NRTH-1740262		FD039 Stockholm Fire Prot	65,000	TO M	76.91
	DEED BOOK 2010 PG-7869					
	FULL MARKET VALUE	65,000				
TOTAL TAX ---						920.25**
						DATE #1 01/31/17
						AMT DUE 920.25
***** 34.003-3-12.2 *****						
34.003-3-12.2	Off CR 49			ACCT 1-	3-12.2	BILL 63
Arquiett Melissa	910 Priv forest		2017 St Lawrence Co	18,000		151.04
Arquiett Steven	Brasher Falls 402001	18,000	Town of Stockholm	18,000		9.22
2182 County Route 49	ACRES 31.00	18,000	Highway	18,000		55.37
Winthrop, NY 13697	EAST-0370752 NRTH-1747947		Chargebacks	18,000		17.91
	DEED BOOK 2006 PG-22897		FD039 Stockholm Fire Prot	18,000	TO M	21.30
	FULL MARKET VALUE	18,000				
TOTAL TAX ---						254.84**
						DATE #1 01/31/17
						AMT DUE 254.84
***** 34.068-2-14 *****						
34.068-2-14	709,711 Sh 11C			ACCT 1-	21-13	BILL 64
Arquiett Michael	433 Auto body		2017 St Lawrence Co	45,000		377.60
200 McCarthy Rd	Brasher Falls 402001	15,000	Town of Stockholm	45,000		23.04
Brasher Falls, NY 13613	Garage	45,000	Highway	45,000		138.44
	77x330x40x96x37x426		Chargebacks	45,000		44.77
	FRNT 77.00 DPTH 284.00		School Relevy			1,095.68
PRIOR OWNER ON 3/01/2016	ACRES 1.00		FD037 Brasher Winthrp FD	45,000	TO M	73.98
Tozier Richard H Jr	EAST-0382713 NRTH-1748792		LT030 Winthrop Light	45,000	TO M	24.63
	DEED BOOK 2016 PG-4449		US001 Unpaid Sewer Tax	71.40	MT	71.40
	FULL MARKET VALUE	45,000				
TOTAL TAX ---						1,849.54**
						DATE #1 01/31/17
						AMT DUE 1,849.54
***** 44.003-2-26.2 *****						
44.003-2-26.2	9540 Ush 11			ACCT 1-	46-14.2	BILL 65
Arquiett Randy A	210 1 Family Res		2017 St Lawrence Co	87,000		730.03
9540 US Highway 11	Brasher Falls 402001	15,400	Town of Stockholm	87,000		44.55
Winthrop, NY 13697	Land Contract 32/797	87,000	Highway	87,000		267.64
	1 Family Residence		Chargebacks	87,000		86.56
	FRNT 462.00 DPTH 165.00		School Relevy			1,387.85
	ACRES 1.40		FD039 Stockholm Fire Prot	87,000	TO M	102.94
	EAST-0369992 NRTH-1734562					
	DEED BOOK 2003 PG-3226					
	FULL MARKET VALUE	87,000				
TOTAL TAX ---						2,619.57**
						DATE #1 01/31/17
						AMT DUE 2,619.57



STATE OF NEW YORK
 COUNTY - St Lawrence
 TOWN - Stockholm
 SWIS - 408000

2 0 1 7 T O W N T A X R O L L
 T A X A B L E SECTION OF THE ROLL - 1
 OWNERS NAME SEQUENCE
 UNIFORM PERCENT OF VALUE IS 100.00

PAGE 18
 VALUATION DATE-JUL 01, 2015
 TAXABLE STATUS DATE-MAR 01, 2016

TAX MAP PARCEL NUMBER	PROPERTY LOCATION & CLASS	ASSESSMENT	EXEMPTION CODE	COUNTY	TOWN	TAX AMOUNT
CURRENT OWNERS NAME	SCHOOL DISTRICT	LAND	TAX DESCRIPTION	TAXABLE VALUE		
CURRENT OWNERS ADDRESS	PARCEL SIZE/GRID COORD	TOTAL	SPECIAL DISTRICTS			
***** 44.002-1-19.11 *****						
44.002-1-19.11	618 McCarthy Rd			44.002-1-19.11		
Arquiett Richard	240 Rural res		2017 St Lawrence Co	ACCT 1- 64- 3.11	BILL	66
Arquiett Sally	Brasher Falls 402001	21,000	Town of Stockholm			360.82
618 McCarthy Rd	410x1505x410x1569	43,000	Highway			22.02
Winthrop, NY 13697	FRNT 410.00 DPTH		Chargebacks			132.28
	ACRES 14.80		FD039 Stockholm Fire Prot	43,000	TO M	42.78
	EAST-0372769 NRTH-1741676			43,000		50.88
	DEED BOOK 2013 PG-7439					
	FULL MARKET VALUE	43,000				
TOTAL TAX ---						608.78**
DATE #1						01/31/17
AMT DUE						608.78
***** 45.003-1-8.2 *****						
45.003-1-8.2	1237 Cr 49			45.003-1-8.2		
Arquiett Richard M II	270 Mfg housing		2017 St Lawrence Co	ACCT 1-28-11.2	BILL	67
1237 County Route 49	Brasher Falls 402001	15,200	Town of Stockholm			394.39
Winthrop, NY 13697	Also See 1000/166	47,000	Highway			24.06
	259x200x265x200		Chargebacks			144.59
	FRNT 259.00 DPTH 200.00		FD039 Stockholm Fire Prot	47,000	TO M	46.76
	ACRES 1.20			47,000		55.61
	EAST-0388817 NRTH-1734281					
	DEED BOOK 2010 PG-8533					
	FULL MARKET VALUE	47,000				
TOTAL TAX ---						665.41**
DATE #1						01/31/17
AMT DUE						665.41
***** 25.003-4-16.1 *****						
25.003-4-16.1	552 Mahoney Rd			25.003-4-16.1		
Arquiett Robert James	210 1 Family Res		2017 St Lawrence Co	ACCT 1- 36- 2	BILL	68
552 Mahoney Rd	Brasher Falls 402001	11,900	Town of Stockholm			662.90
Brasher Falls, NY 13613	134x203x182x212	79,000	Highway			40.45
	FRNT 134.00 DPTH		Chargebacks			243.03
	ACRES 0.72		FD039 Stockholm Fire Prot	79,000	TO M	78.60
	EAST-0369754 NRTH-1761524			79,000		93.47
	DEED BOOK 00977 PG-00699					
	FULL MARKET VALUE	79,000				
TOTAL TAX ---						1,118.45**
DATE #1						01/31/17
AMT DUE						1,118.45

STATE OF NEW YORK
 COUNTY - St Lawrence
 TOWN - Stockholm
 SWIS - 408000

2 0 1 7 T O W N T A X R O L L
 T A X A B L E SECTION OF THE ROLL - 1
 OWNERS NAME SEQUENCE
 UNIFORM PERCENT OF VALUE IS 100.00

PAGE 19
 VALUATION DATE-JUL 01, 2015
 TAXABLE STATUS DATE-MAR 01, 2016

TAX MAP PARCEL NUMBER	PROPERTY LOCATION & CLASS	ASSESSMENT	EXEMPTION CODE	COUNTY	TOWN	TAXABLE VALUE	TAX AMOUNT
CURRENT OWNERS NAME	SCHOOL DISTRICT	LAND	TAX DESCRIPTION				
CURRENT OWNERS ADDRESS	PARCEL SIZE/GRID COORD	TOTAL	SPECIAL DISTRICTS				
***** 34.003-2-34 *****							
	2182 Cr 49					ACCT 1- 46-15.12	BILL 69
34.003-2-34	240 Rural res		RPTL466_f 41691			3,000 3,000	
Arquiett Steven	Brasher Falls 402001	20,300	2017 St Lawrence Co			75,000	629.34
Arquiett Melissa	Rural Residence W/acerage	78,000	Town of Stockholm			75,000	38.40
2182 County Route 49	ACRES 10.30		Highway			75,000	230.73
Winthrop, NY 13697	EAST-0372076 NRTH-1746995		Chargebacks			75,000	74.62
	DEED BOOK 959 PG-89		FD039 Stockholm Fire Prot			78,000 TO M	92.29
	FULL MARKET VALUE	78,000					
			TOTAL TAX ---				1,065.38**
					DATE #1		01/31/17
					AMT DUE		1,065.38
***** 34.004-1-21 *****							
	Off CR 49					ACCT 1- 2-10	BILL 70
34.004-1-21	910 Priv forest - WTRFNT		2017 St Lawrence Co			14,200	119.15
Arquiett Wayne	Brasher Falls 402001	14,200	Town of Stockholm			14,200	7.27
727 Mccarthy Rd	15ar	14,200	Highway			14,200	43.68
Winthrop, NY 13697	ACRES 24.70		Chargebacks			14,200	14.13
	EAST-0372314 NRTH-1744681		FD039 Stockholm Fire Prot			14,200 TO M	16.80
	DEED BOOK 852 PG-00080						
	FULL MARKET VALUE	14,200					
			TOTAL TAX ---				201.03**
					DATE #1		01/31/17
					AMT DUE		201.03
***** 34.004-1-22 *****							
	Skinnerville Rd					ACCT 1- 2- 9	BILL 71
34.004-1-22	260 Seasonal res		2017 St Lawrence Co			20,000	167.82
Arquiett Wayne	Brasher Falls 402001	9,700	Town of Stockholm			20,000	10.24
727 Mccarthy Rd	FRNT 460.00 DPTH	20,000	Highway			20,000	61.53
Winthrop, NY 13697	ACRES 16.80		Chargebacks			20,000	19.90
	EAST-0372336 NRTH-1745286		FD039 Stockholm Fire Prot			20,000 TO M	23.66
	DEED BOOK 852 PG-00080						
	FULL MARKET VALUE	20,000					
			TOTAL TAX ---				283.15**
					DATE #1		01/31/17
					AMT DUE		283.15
***** 34.004-1-16 *****							
	Mccarthy Rd					ACCT 1- 13- 7	BILL 72
34.004-1-16	314 Rural vac<10		2017 St Lawrence Co			2,800	23.50
Arquiett Wayne D	Brasher Falls 402001	2,800	Town of Stockholm			2,800	1.43
Arquiett Michelle E	75x125x122x125	2,800	Highway			2,800	8.61
727 Mccarthy Rd	FRNT 75.00 DPTH 125.00		Chargebacks			2,800	2.79
Winthrop, NY 13697	EAST-0374600 NRTH-1744016		FD039 Stockholm Fire Prot			2,800 TO M	3.31
	DEED BOOK 1052 PG-00033						
	FULL MARKET VALUE	2,800					
			TOTAL TAX ---				39.64**
					DATE #1		01/31/17
					AMT DUE		39.64

STATE OF NEW YORK
 COUNTY - St Lawrence
 TOWN - Stockholm
 SWIS - 408000

2 0 1 7 T O W N T A X R O L L
 T A X A B L E SECTION OF THE ROLL - 1
 OWNERS NAME SEQUENCE
 UNIFORM PERCENT OF VALUE IS 100.00

PAGE 20
 VALUATION DATE-JUL 01, 2015
 TAXABLE STATUS DATE-MAR 01, 2016

TAX MAP PARCEL NUMBER	PROPERTY LOCATION & CLASS	ASSESSMENT	EXEMPTION CODE-----	COUNTY-----	TOWN-----	
CURRENT OWNERS NAME	SCHOOL DISTRICT	LAND	TAX DESCRIPTION	TAXABLE VALUE		TAX AMOUNT
CURRENT OWNERS ADDRESS	PARCEL SIZE/GRID COORD	TOTAL	SPECIAL DISTRICTS			
***** 34.004-1-30 *****						
	721 Mccarthy Rd			ACCT 1-	19- 1	BILL 73
34.004-1-30	311 Res vac land		2017 St Lawrence Co	1,000		8.39
Arquiett Wayne D	Brasher Falls 402001	1,000	Town of Stockholm	1,000		0.51
727 Mccarthy Rd	FRNT 116.00 DPTH 173.00	1,000	Highway	1,000		3.08
Winthrop, NY 13697	EAST-0374349 NRTH-1744032		Chargebacks	1,000		1.00
	DEED BOOK 2002 PG-791		FD039 Stockholm Fire Prot	1,000	TO M	1.18
	FULL MARKET VALUE	1,000				
TOTAL TAX ---						14.16**
						DATE #1 01/31/17
						AMT DUE 14.16
***** 44.002-1-1.1 *****						
	727 Mccarthy Rd			ACCT 1-	2-12	BILL 74
44.002-1-1.1	240 Rural res - WTRFNT		2017 St Lawrence Co	94,000		788.77
Arquiett Wayne D	Brasher Falls 402001	50,300	Town of Stockholm	94,000		48.13
Arquiett Michelle E	2050'fr	94,000	Highway	94,000		289.18
727 Mccarthy Rd	ACRES 61.50		Chargebacks	94,000		93.53
Winthrop, NY 13697	EAST-0373158 NRTH-1743751		FD039 Stockholm Fire Prot	94,000	TO M	111.22
	DEED BOOK 852 PG-00080					
	FULL MARKET VALUE	94,000				
TOTAL TAX ---						1,330.83**
						DATE #1 01/31/17
						AMT DUE 1,330.83
***** 34.004-1-23 *****						
	217 Skinnerville Rd			ACCT 1-	66-15	BILL 75
34.004-1-23	210 1 Family Res		2017 St Lawrence Co	27,000		226.56
Arquiett Wayne S	Brasher Falls 402001	10,000	Town of Stockholm	27,000		13.82
217 Skinnerville Rd	FRNT 165.00 DPTH 107.00	27,000	Highway	27,000		83.06
Winthrop, NY 13697	ACRES 0.50		Chargebacks	27,000		26.86
	EAST-0372920 NRTH-1745459		FD039 Stockholm Fire Prot	27,000	TO M	31.95
	DEED BOOK 2009 PG-19302					
	FULL MARKET VALUE	27,000				
TOTAL TAX ---						382.25**
						DATE #1 01/31/17
						AMT DUE 382.25
***** 43.002-2-4.2 *****						
	341 Crane Rd					BILL 76
43.002-2-4.2	210 1 Family Res		2017 St Lawrence Co	98,000		822.34
Arquitt George C	Brasher Falls 402001	19,000	Town of Stockholm	98,000		50.18
Arquitt Karen M	FRNT 522.00 DPTH 401.00	98,000	Highway	98,000		301.48
341 Crane Rd	ACRES 5.00		Chargebacks	98,000		97.51
Winthrop, NY 13697	EAST-0358902 NRTH-1741315		FD039 Stockholm Fire Prot	98,000	TO M	115.95
	DEED BOOK 2012 PG-4788					
	FULL MARKET VALUE	98,000				
TOTAL TAX ---						1,387.46**
						DATE #1 01/31/17
						AMT DUE 1,387.46

STATE OF NEW YORK
 COUNTY - St Lawrence
 TOWN - Stockholm
 SWIS - 408000

2 0 1 7 T O W N T A X R O L L
 T A X A B L E SECTION OF THE ROLL - 1
 OWNERS NAME SEQUENCE
 UNIFORM PERCENT OF VALUE IS 100.00

PAGE 21
 VALUATION DATE-JUL 01, 2015
 TAXABLE STATUS DATE-MAR 01, 2016

TAX MAP PARCEL NUMBER	PROPERTY LOCATION & CLASS	ASSESSMENT	EXEMPTION CODE	COUNTY	TOWN	TAX AMOUNT
CURRENT OWNERS NAME	SCHOOL DISTRICT	LAND	TAX DESCRIPTION	TAXABLE VALUE		
CURRENT OWNERS ADDRESS	PARCEL SIZE/GRID COORD	TOTAL	SPECIAL DISTRICTS			
***** 43.002-2-4.1 *****						
43.002-2-4.1	359 Crane Rd	70 PCT OF VALUE USED FOR EXEMPTION PURPOSES	ACCT 1- 2- 7	43.002-2-4.1	BILL	77
Arquitt Ileen J	240 Rural res		Aged - Co 41801	29,925	29,925	
Arquitt George C	Brasher Falls 402001	56,100	2017 St Lawrence Co	65,075		546.06
359 Crane Rd	Easement 2012/11258	95,000	Town of Stockholm	65,075		33.32
Winthrop, NY 13697	ACRES 76.00		Highway	65,075		200.20
	EAST-0358909 NRTH-1742080		Chargebacks	65,075		64.75
	DEED BOOK 1017 PG-485		FD039 Stockholm Fire Prot	95,000	TO M	112.40
	FULL MARKET VALUE	95,000				
			TOTAL TAX ---			956.73**
				DATE #1		01/31/17
				AMT DUE		956.73
***** 43.002-1-12.2 *****						
43.002-1-12.2	51 Crane Rd		2017 St Lawrence Co	5,500		46.15
Arquitt Jordan	312 Vac w/imprv	2,000	Town of Stockholm	5,500		2.82
10 Crane Rd	200x873x96x847	5,500	Highway	5,500		16.92
Winthrop, NY 13697	FRNT 196.00 DPTH 835.00		Chargebacks	5,500		5.47
	ACRES 2.80		FD039 Stockholm Fire Prot	5,500	TO M	6.51
	EAST-0354036 NRTH-1736886					
	DEED BOOK 2014 PG-7407					
	FULL MARKET VALUE	5,500				
			TOTAL TAX ---			77.87**
				DATE #1		01/31/17
				AMT DUE		77.87
***** 44.001-3-8 *****						
44.001-3-8	Mccarthy Rd		2017 St Lawrence Co	11,300		94.82
Arquitt Paul S	910 Priv forest	11,300	Town of Stockholm	11,300		5.79
Arquitt Mechelle	Brasher Falls 402001	11,300	Highway	11,300		34.76
616 Elliott Rd	12ar		Chargebacks	11,300		11.24
Winthrop, NY 13697	ACRES 13.60		FD039 Stockholm Fire Prot	11,300	TO M	13.37
	EAST-0366485 NRTH-1739535					
	DEED BOOK 2009 PG-20342					
	FULL MARKET VALUE	11,300				
			TOTAL TAX ---			159.98**
				DATE #1		01/31/17
				AMT DUE		159.98
***** 43.002-1-35 *****						
43.002-1-35	10 Crane Rd		2017 St Lawrence Co	63,000		528.64
Arquitt Tammy	270 Mfg housing	15,200	Town of Stockholm	63,000		32.26
Arquitt James	Brasher Falls 402001	63,000	Highway	63,000		193.81
10 Crane Rd	1.0A(D) 209X209		Chargebacks	63,000		62.68
Winthrop, NY 13697	FRNT 209.00 DPTH 209.00		School Relevy			527.86
	EAST-0354311 NRTH-1736032		FD039 Stockholm Fire Prot	63,000	TO M	74.54
	DEED BOOK 2004 PG-20588					
	FULL MARKET VALUE	63,000				
			TOTAL TAX ---			1,419.79**
				DATE #1		01/31/17
				AMT DUE		1,419.79

STATE OF NEW YORK
 COUNTY - St Lawrence
 TOWN - Stockholm
 SWIS - 408000

2 0 1 7 T O W N T A X R O L L
 T A X A B L E SECTION OF THE ROLL - 1
 OWNERS NAME SEQUENCE
 UNIFORM PERCENT OF VALUE IS 100.00

PAGE 22
 VALUATION DATE-JUL 01, 2015
 TAXABLE STATUS DATE-MAR 01, 2016

TAX MAP PARCEL NUMBER	PROPERTY LOCATION & CLASS	ASSESSMENT	EXEMPTION CODE-----	COUNTY-----	TOWN-----	
CURRENT OWNERS NAME	SCHOOL DISTRICT	LAND	TAX DESCRIPTION	TAXABLE VALUE		TAX AMOUNT
CURRENT OWNERS ADDRESS	PARCEL SIZE/GRID COORD	TOTAL	SPECIAL DISTRICTS			
***** 44.001-3-7.1 *****						
44.001-3-7.1	45 Lincoln Bridge Rd, 369 Mc			ACCT 1-	2- 8	BILL 81
Arquitt Timothy W	240 Rural res		2017 St Lawrence Co	88,000		738.42
Arquitt Penny S	Brasher Falls 402001	26,100	Town of Stockholm	88,000		45.06
363 Hurley Rd	Also See 781/34	88,000	Highway	88,000		270.72
Brasher Falls, NY 13613	ACRES 13.10		Chargebacks	88,000		87.56
	EAST-0365164 NRTH-1740768		FD039 Stockholm Fire Prot	88,000	TO M	104.12
	DEED BOOK 2016 PG-5446					
PRIOR OWNER ON 3/01/2016	FULL MARKET VALUE	88,000				
Arquitt Patricia						
TOTAL TAX ---						1,245.88**
DATE #1						01/31/17
AMT DUE						1,245.88
***** 34.076-3-3 *****						
34.076-3-3	269 Sh 420			ACCT 1-	6- 6	BILL 82
Ash Edward R Sr (LC)	210 1 Family Res		2017 St Lawrence Co	49,000		411.17
Ash Brenda L (LC)	Brasher Falls 402001	6,900	Town of Stockholm	49,000		25.09
1559 County Route 36	73x185x74x185	49,000	Highway	49,000		150.74
Norfolk, NY 13667	FRNT 73.00 DPTH 160.00		Chargebacks	49,000		48.75
	EAST-0381823 NRTH-1746636		FD037 Brasher Winthrp FD	49,000	TO M	80.56
	DEED BOOK 2003 PG-4491		LT030 Winthrop Light	49,000	TO M	26.82
PRIOR OWNER ON 3/01/2016	FULL MARKET VALUE	49,000				
Saumier Lucien						
TOTAL TAX ---						743.13**
DATE #1						01/31/17
AMT DUE						743.13
***** 34.004-1-10 *****						
34.004-1-10	158 Skinnerville Rd			ACCT 1-	26- 4.31	BILL 83
Ash Theron G	322 Rural vac>10		2017 St Lawrence Co	20,000		167.82
% David Ash	Brasher Falls 402001	20,000	Town of Stockholm	20,000		10.24
431 County Route 46	ACRES 19.31	20,000	Highway	20,000		61.53
Massena, NY 13662	EAST-0374501 NRTH-1745719		Chargebacks	20,000		19.90
	DEED BOOK 1999 PG-10241		FD039 Stockholm Fire Prot	20,000	TO M	23.66
	FULL MARKET VALUE	20,000				
PRIOR OWNER ON 3/01/2016						
Ash Theron G						
TOTAL TAX ---						283.15**
DATE #1						01/31/17
AMT DUE						283.15
***** 54.002-2-30 *****						
54.002-2-30	548 Old Market Rd			ACCT 1-	81-10	BILL 84
Ashley Joan M	210 1 Family Res - WTRFNT		2017 St Lawrence Co	95,000		797.16
548 Old Market Rd	Potsdam 2 407402	22,000	Town of Stockholm	95,000		48.64
Potsdam, NY 13676	Easement 2007/6427	95,000	Highway	95,000		292.26
	Residence/barn		Chargebacks	95,000		94.52
	ACRES 8.00		FD038 W Stockholm Fire Dis	95,000	TO M	126.84
	EAST-0354202 NRTH-1726221					
	DEED BOOK 1020 PG-00290					
	FULL MARKET VALUE	95,000				
TOTAL TAX ---						1,359.42**
DATE #1						01/31/17
AMT DUE						1,359.42

STATE OF NEW YORK
COUNTY - St Lawrence
TOWN - Stockholm
SWIS - 408000

2 0 1 7 T O W N T A X R O L L
T A X A B L E SECTION OF THE ROLL - 1
OWNERS NAME SEQUENCE
UNIFORM PERCENT OF VALUE IS 100.00

PAGE 23
VALUATION DATE-JUL 01, 2015
TAXABLE STATUS DATE-MAR 01, 2016

TAX MAP PARCEL NUMBER	PROPERTY LOCATION & CLASS	ASSESSMENT	EXEMPTION CODE	COUNTY	TOWN	TAX AMOUNT
CURRENT OWNERS NAME	SCHOOL DISTRICT	LAND	TAX DESCRIPTION	TAXABLE VALUE		
CURRENT OWNERS ADDRESS	PARCEL SIZE/GRID COORD	TOTAL	SPECIAL DISTRICTS			
***** 54.041-1-9 *****						
8662 Ush 11				ACCT 1-	40- 3	BILL 85
54.041-1-9	210 1 Family Res		2017 St Lawrence Co	100,000		839.12
Ashley Shaun M	Potsdam 2 407402	11,600	Town of Stockholm	100,000		51.20
Ashley Kristen M	FRNT 150.00 DPTH 160.00	100,000	Highway	100,000		307.64
8662 US Highway 11	BANK8888830		Chargebacks	100,000		99.50
Potsdam, NY 13676	EAST-0351244 NRTH-1723206		FD038 W Stockholm Fire Dis	100,000	TO M	133.52
	DEED BOOK 2009 PG-10731		LT032 Sanfordville Light	100,000	TO M	38.26
	FULL MARKET VALUE	100,000				
TOTAL TAX ---						1,469.24**
						DATE #1 01/31/17
						AMT DUE 1,469.24
***** 54.049-1-8 *****						
8573 Ush 11				ACCT 1-	44- 8	BILL 86
54.049-1-8	210 1 Family Res		2017 St Lawrence Co	85,000		713.25
Ashley Vincent	Potsdam 2 407402	10,300	Town of Stockholm	85,000		43.52
Ashley Sandra	102x250 1 Fam Res	85,000	Highway	85,000		261.49
8573 US Highway 11	FRNT 102.00 DPTH 250.00		Chargebacks	85,000		84.57
Potsdam, NY 13676	EAST-0349751 NRTH-1721462		FD038 W Stockholm Fire Dis	85,000	TO M	113.49
	DEED BOOK 984 PG-00287		LT032 Sanfordville Light	85,000	TO M	32.52
	FULL MARKET VALUE	85,000				
TOTAL TAX ---						1,248.84**
						DATE #1 01/31/17
						AMT DUE 1,248.84
***** 45.063-1-7.1 *****						
1128 Cr 49				ACCT 1-	82-14.11	BILL 87
45.063-1-7.1	270 Mfg housing		2017 St Lawrence Co	39,000		327.26
Aslanian Jason V	Brasher Falls 402001	17,500	Town of Stockholm	39,000		19.97
1128 County Route 49	200'fr	39,000	Highway	39,000		119.98
Winthrop, NY 13697	FRNT 200.00 DPTH		Chargebacks	39,000		38.80
	ACRES 3.50		FD039 Stockholm Fire Prot	39,000	TO M	46.14
	EAST-0390980 NRTH-1732420					
	DEED BOOK 2015 PG-5004					
	FULL MARKET VALUE	39,000				
TOTAL TAX ---						552.15**
						DATE #1 01/31/17
						AMT DUE 552.15
***** 44.001-2-8 *****						
973 Pickle St				ACCT 1-	8- 3	BILL 88
44.001-2-8	210 1 Family Res		2017 St Lawrence Co	72,000		604.17
Atcheson Christine J	Brasher Falls 402001	15,000	Town of Stockholm	72,000		36.86
973 Pickle St	FRNT 82.00 DPTH 472.00	72,000	Highway	72,000		221.50
Winthrop, NY 13697	ACRES 1.00 BANK8888111		Chargebacks	72,000		71.64
	EAST-0367574 NRTH-1743387		FD039 Stockholm Fire Prot	72,000	TO M	85.19
	DEED BOOK 2010 PG-13153					
	FULL MARKET VALUE	72,000				
TOTAL TAX ---						1,019.36**
						DATE #1 01/31/17
						AMT DUE 1,019.36

STATE OF NEW YORK
COUNTY - St Lawrence
TOWN - Stockholm
SWIS - 408000

2 0 1 7 T O W N T A X R O L L
T A X A B L E SECTION OF THE ROLL - 1
OWNERS NAME SEQUENCE
UNIFORM PERCENT OF VALUE IS 100.00

PAGE 24
VALUATION DATE-JUL 01, 2015
TAXABLE STATUS DATE-MAR 01, 2016

TAX MAP PARCEL NUMBER	PROPERTY LOCATION & CLASS	ASSESSMENT	EXEMPTION CODE	COUNTY	TOWN	TAXABLE VALUE	TAX AMOUNT
CURRENT OWNERS NAME	SCHOOL DISTRICT	LAND	TAX DESCRIPTION				
CURRENT OWNERS ADDRESS	PARCEL SIZE/GRID COORD	TOTAL	SPECIAL DISTRICTS				

34.075-1-1	617 Sh 11C			34.075-1-1	ACCT 1- 50- 7	17,000	BILL 89
Atkinson Jessie L (LU)	220 2 Family Res		VET COM CT 41131			17,000	
% Brian A Perrier	Brasher Falls 402001	15,200	RP466_f 41691			3,000	17,000
PO Box 82	2001/5503-Perrier	68,000	2017 St Lawrence Co			48,000	402.78
Winthrop, NY 13697	LU-Atkinson		Town of Stockholm			48,000	24.58
	2-Fam Res 2Ar		Highway			48,000	147.67
	FRNT 80.00 DPTH		Chargebacks			48,000	47.76
	ACRES 1.20		FD037 Brasher Winthrp FD		TO M	68,000	111.80
	EAST-0381325 NRTH-1746959		LT030 Winthrop Light		TO M	68,000	37.22
	DEED BOOK 2001 PG-5503						
	FULL MARKET VALUE	68,000					
			TOTAL TAX ---				771.81**
					DATE #1		01/31/17
					AMT DUE		771.81

25.003-3-7	920 Sh 420			25.003-3-7	ACCT 1- 32- 3	67,000	BILL 90
Auger Joel E	210 1 Family Res		2017 St Lawrence Co			67,000	562.21
920 State Highway 420	Brasher Falls 402001	15,600	Town of Stockholm			67,000	34.30
Brasher Falls, NY 13613	ACRES 1.60	67,000	Highway			67,000	206.12
	EAST-0371922 NRTH-1760265		Chargebacks			67,000	66.66
	DEED BOOK 2002 PG-3914		FD039 Stockholm Fire Prot		TO M	67,000	79.27
	FULL MARKET VALUE	67,000					
			TOTAL TAX ---				948.56**
					DATE #1		01/31/17
					AMT DUE		948.56

54.002-2-25.1	270 Old Market Rd			54.002-2-25.1	ACCT 1- 3-11.11	49,000	BILL 91
Augostino Anthony	322 Rural vac>10		2017 St Lawrence Co			49,000	411.17
Augostino Tamra	Potsdam 2 407402	49,000	Town of Stockholm			49,000	25.09
114 Route 7 N	ACRES 85.20	49,000	Highway			49,000	150.74
Milton, VT 05468	EAST-0359307 NRTH-1720735		Chargebacks			49,000	48.75
	DEED BOOK 2016 PG-1078		FD039 Stockholm Fire Prot		TO M	49,000	57.98
	FULL MARKET VALUE	49,000					
			TOTAL TAX ---				693.73**
					DATE #1		01/31/17
					AMT DUE		693.73

33.002-2-6	Brookdale Jenkins Rd			33.002-2-6	ACCT 1- 3- 1	31,500	BILL 92
Austin Edmund T	910 Priv forest		2017 St Lawrence Co			31,500	264.32
8820 Lamour Dr	Brasher Falls 402001	31,500	Town of Stockholm			31,500	16.13
Orlando, FL 32818	828'fr	31,500	Highway			31,500	96.91
	ACRES 54.70		Chargebacks			31,500	31.34
	EAST-0358209 NRTH-1757286		FD039 Stockholm Fire Prot		TO M	31,500	37.27
	DEED BOOK 2014 PG-9669						
	FULL MARKET VALUE	31,500					
			TOTAL TAX ---				445.97**
					DATE #1		01/31/17
					AMT DUE		445.97

STATE OF NEW YORK
 COUNTY - St Lawrence
 TOWN - Stockholm
 SWIS - 408000

2 0 1 7 T O W N T A X R O L L
 T A X A B L E SECTION OF THE ROLL - 1
 OWNERS NAME SEQUENCE
 UNIFORM PERCENT OF VALUE IS 100.00

PAGE 25
 VALUATION DATE-JUL 01, 2015
 TAXABLE STATUS DATE-MAR 01, 2016

TAX MAP PARCEL NUMBER	PROPERTY LOCATION & CLASS	ASSESSMENT	EXEMPTION CODE-----	COUNTY-----	TOWN-----	TAXABLE VALUE	TAX AMOUNT
CURRENT OWNERS NAME	SCHOOL DISTRICT	LAND	TAX DESCRIPTION				
CURRENT OWNERS ADDRESS	PARCEL SIZE/GRID COORD	TOTAL	SPECIAL DISTRICTS				
***** 54.026-2-18 *****							
	49 Pickle St			ACCT 1-	3- 2	BILL	93
54.026-2-18	270 Mfg housing		2017 St Lawrence Co	25,000			209.78
Austin Jack W	Potsdam 2 407402	13,300	Town of Stockholm	25,000			12.80
Austin Jane M	FRNT 175.00 DPTH 180.00	25,000	Highway	25,000			76.91
49 Pickle St	ACRES 0.75		Chargebacks	25,000			24.87
Potsdam, NY 13676	EAST-0352718 NRTH-1726122		FD038 W Stockholm Fire Dis	25,000	TO M		33.38
	DEED BOOK 825 PG-234						
	FULL MARKET VALUE	25,000					
TOTAL TAX ---							357.74**
DATE #1							01/31/17
AMT DUE							357.74
***** 54.002-5-22 *****							
	88A,B Cr 57			ACCT 1-	3- 3	BILL	94
54.002-5-22	210 1 Family Res		2017 St Lawrence Co	75,000			629.34
Austin Oliver	Potsdam 2 407402	15,300	Town of Stockholm	75,000			38.40
Austin Beverly	ACRES 1.30	75,000	Highway	75,000			230.73
PO Box 75	EAST-0350834 NRTH-1719910		Chargebacks	75,000			74.62
West Stockholm, NY 13696	DEED BOOK 678 PG-100		FD038 W Stockholm Fire Dis	75,000	TO M		100.14
	FULL MARKET VALUE	75,000	LT031 W Stockholm Light	75,000	TO M		58.68
TOTAL TAX ---							1,131.91**
DATE #1							01/31/17
AMT DUE							1,131.91
***** 54.049-1-24.131 *****							
	Ush 11					BILL	95
54.049-1-24.131	311 Res vac land		2017 St Lawrence Co	4,000			33.56
Austin Oliver B	Potsdam 2 407402	4,000	Town of Stockholm	4,000			2.05
Austin Beverly	Also See 1069/688	4,000	Highway	4,000			12.31
PO Box 75	255x161x225x219		Chargebacks	4,000			3.98
West Stockholm, NY 13696	FRNT 255.00 DPTH		FD039 Stockholm Fire Prot	4,000	TO M		4.73
	ACRES 1.00						
	EAST-0348939 NRTH-1720295						
	DEED BOOK 1060 PG-723						
	FULL MARKET VALUE	4,000					
TOTAL TAX ---							56.63**
DATE #1							01/31/17
AMT DUE							56.63
***** 54.049-1-24.211 *****							
	19 Stockholm Knapps Station			ACCT 1-1-	12.31	BILL	96
54.049-1-24.211	312 Vac w/imprv		2017 St Lawrence Co	30,000			251.74
Austin Patrick P	Potsdam 2 407402	5,000	Town of Stockholm	30,000			15.36
35 Church St South	Also See 1060/727	30,000	Highway	30,000			92.29
Brasher Falls, NY 13613	FRNT 70.00 DPTH		Chargebacks	30,000			29.85
	ACRES 6.80		FD039 Stockholm Fire Prot	30,000	TO M		35.50
	EAST-0348782 NRTH-1720668						
	DEED BOOK 2009 PG-20654						
	FULL MARKET VALUE	30,000					
TOTAL TAX ---							424.74**
DATE #1							01/31/17
AMT DUE							424.74

STATE OF NEW YORK
 COUNTY - St Lawrence
 TOWN - Stockholm
 SWIS - 408000

2 0 1 7 T O W N T A X R O L L
 T A X A B L E SECTION OF THE ROLL - 1
 OWNERS NAME SEQUENCE
 UNIFORM PERCENT OF VALUE IS 100.00

PAGE 26
 VALUATION DATE-JUL 01, 2015
 TAXABLE STATUS DATE-MAR 01, 2016

TAX MAP PARCEL NUMBER	PROPERTY LOCATION & CLASS	ASSESSMENT	EXEMPTION CODE	COUNTY	TOWN	TAX AMOUNT
CURRENT OWNERS NAME	SCHOOL DISTRICT	LAND	TAX DESCRIPTION	TAXABLE VALUE		
CURRENT OWNERS ADDRESS	PARCEL SIZE/GRID COORD	TOTAL	SPECIAL DISTRICTS			

54.049-1-24.3	33 Stockholm Knapps Station			54.049-1-24.3		*****
Austin Paul E (LU)	210 1 Family Res		2017 St Lawrence Co	ACCT 1-1-12.32	BILL	97
Austin Joan H (LU)	Potsdam 2 407402	19,700	Town of Stockholm			654.51
PO Box 126	FRNT 96.00 DPTH	78,000	Highway			39.94
West Stockholm, NY 13696	ACRES 5.70		Chargebacks			239.96
	EAST-0348549 NRTH-1720970		FD039 Stockholm Fire Prot	78,000	TO M	77.61
	DEED BOOK 2014 PG-2772					92.29
	FULL MARKET VALUE	78,000				
				TOTAL TAX ---		1,104.31**
				DATE #1		01/31/17
				AMT DUE		1,104.31

54.034-1-16	8731 Ush 11			54.034-1-16		*****
Austin Peter A	210 1 Family Res		2017 St Lawrence Co	ACCT 1- 24-12	BILL	98
Parker-Austin Sarah J	Potsdam 2 407402	10,200	Town of Stockholm			805.55
8731 US Highway 11	FRNT 100.00 DPTH 262.00	96,000	Highway			49.15
Potsdam, NY 13676	ACRES 0.50		Chargebacks			295.33
	EAST-0352101 NRTH-1724759		School Relevy			95.52
	DEED BOOK 2007 PG-3200		FD038 W Stockholm Fire Dis	96,000	TO M	586.41
	FULL MARKET VALUE	96,000	LT032 Sanfordville Light	96,000	TO M	128.18
				TOTAL TAX ---		36.73
						1,996.87**
				DATE #1		01/31/17
				AMT DUE		1,996.87

STATE OF NEW YORK
 COUNTY - St Lawrence
 TOWN - Stockholm
 SWIS - 408000

2 0 1 7 T O W N T A X R O L L
 T A X A B L E SECTION OF THE ROLL - 1
 N A M E S E C T I O N - A
 UNIFORM PERCENT OF VALUE IS 100.00

PAGE 27
 VALUATION DATE-JUL 01, 2015
 TAXABLE STATUS DATE-MAR 01, 2016
 RPS155/V04/L015
 CURRENT DATE 12/21/2016

*** S P E C I A L D I S T R I C T S U M M A R Y ***

CODE	DISTRICT NAME	TOTAL PARCELS	EXTENSION TYPE	EXTENSION VALUE	AD VALOREM VALUE	EXEMPT AMOUNT	TAXABLE VALUE	TOTAL TAX
FD037	Brasher Winthr	7	TOTAL M		352,800		352,800	580.03
FD038	W Stockholm Fi	12	TOTAL M		820,500		820,500	1,095.52
FD039	Stockholm Fire	79	TOTAL M		4083,400		4083,400	4,831.34
LT030	Winthrop Light	7	TOTAL M		352,800		352,800	193.10
LT031	W Stockholm Li	5	TOTAL M		264,000		264,000	206.54
LT032	Sanfordville L	5	TOTAL M		436,500		436,500	167.01
NL002	Norwood Librar	16	TOTAL		929,700		929,700	666.07
US001	Unpaid Sewer T	1	MOVTAX	71.40			71.40	71.40

*** S C H O O L D I S T R I C T S U M M A R Y ***

CODE	DISTRICT NAME	TOTAL PARCELS	ASSESSED LAND	ASSESSED TOTAL	EXEMPT AMOUNT	TOTAL TAXABLE
					-----	-----
					STAR AMOUNT	STAR TAXABLE
	Brasher Falls	60	1042,100	2911,200	16,625	2,894,575
402001	Norwood-Norfolk	16	337,700	929,700	995,500	1,899,075
						929,700
406201	Parishville 1	2	16,100	23,300	310,600	619,100
						23,300
406601	Potsdam 2	20	296,500	1392,500		1,392,500
407402					365,600	1,026,900
	S U B - T O T A L	98	1692,400	5256,700	16,625	5,240,075
	S U B - T O T A L (CONT)				1671,700	3,568,375
	T O T A L	98	1692,400	5256,700	16,625	5,240,075
	T O T A L (CONT)				1671,700	3,568,375

STATE OF NEW YORK
 COUNTY - St Lawrence
 TOWN - Stockholm
 SWIS - 408000

2 0 1 7 T O W N T A X R O L L
 T A X A B L E SECTION OF THE ROLL - 1
 OWNERS NAME SEQUENCE
 UNIFORM PERCENT OF VALUE IS 100.00

PAGE 29
 VALUATION DATE-JUL 01, 2015
 TAXABLE STATUS DATE-MAR 01, 2016

TAX MAP PARCEL NUMBER	PROPERTY LOCATION & CLASS	ASSESSMENT	EXEMPTION CODE-----	COUNTY-----	TOWN-----	
CURRENT OWNERS NAME	SCHOOL DISTRICT	LAND	TAX DESCRIPTION	TAXABLE VALUE		TAX AMOUNT
CURRENT OWNERS ADDRESS	PARCEL SIZE/GRID COORD	TOTAL	SPECIAL DISTRICTS			
***** 33.004-2-5 *****						
	Off Lynch Rd			ACCT 1- 65- 6	BILL	99
33.004-2-5	910 Priv forest		2017 St Lawrence Co	13,000		109.09
Babcock Juanita A (Trust)	Brasher Falls 402001	13,000	Town of Stockholm	13,000		6.66
347 Porter Lynch Rd	ACRES 39.50	13,000	Highway	13,000		39.99
Norwood, NY 13668	EAST-0350371 NRTH-1746454		Chargebacks	13,000		12.93
	DEED BOOK 1118 PG-1019		FD039 Stockholm Fire Prot	13,000 TO M		15.38
	FULL MARKET VALUE	13,000				
TOTAL TAX ---						184.05**
DATE #1						01/31/17
AMT DUE						184.05
***** 44.003-3-2 *****						
	1876 Cr 47			ACCT 1- 96-12	BILL	100
44.003-3-2	210 1 Family Res		CW_15_VET/ 41162	12,000	0	
Bailey Gregory A	Brasher Falls 402001	15,500	2017 St Lawrence Co	93,000		780.38
Bailey Virginia E	552x165x462x176	105,000	Town of Stockholm	105,000		53.76
1876 County Route 47	FRNT 552.00 DPTH 170.00		Highway	105,000		323.02
Winthrop, NY 13697-3119	ACRES 1.50		Chargebacks	105,000		104.47
	EAST-0371075 NRTH-1729395		FD039 Stockholm Fire Prot	105,000 TO M		124.23
	DEED BOOK 1999 PG-5732					
	FULL MARKET VALUE	105,000				
TOTAL TAX ---						1,385.86**
DATE #1						01/31/17
AMT DUE						1,385.86
***** 44.003-3-3.1 *****						
	Cr 47			ACCT 1- 27- 3	BILL	101
44.003-3-3.1	910 Priv forest		2017 St Lawrence Co	28,800		241.67
Bailey Gregory A	Brasher Falls 402001	28,800	Town of Stockholm	28,800		14.75
Bailey Virginia E	Also See 1999/5729	28,800	Highway	28,800		88.60
1876 County Route 47	ACRES 47.80		Chargebacks	28,800		28.66
Winthrop, NY 13697-3119	EAST-0371442 NRTH-1728364		FD039 Stockholm Fire Prot	28,800 TO M		34.08
	DEED BOOK 1999 PG-5732					
	FULL MARKET VALUE	28,800				
TOTAL TAX ---						407.76**
DATE #1						01/31/17
AMT DUE						407.76
***** 44.004-3-3 *****						
	Off Reed Rd			ACCT 1- 61- 6	BILL	102
44.004-3-3	910 Priv forest		2017 St Lawrence Co	7,400		62.09
Bailey Gregory A	Brasher Falls 402001	7,400	Town of Stockholm	7,400		3.79
Bailey Virginia	Correction Deed 1087/277	7,400	Highway	7,400		22.77
1876 County Route 47	ACRES 12.80		Chargebacks	7,400		7.36
Winthrop, NY 13697-3119	EAST-0372790 NRTH-1728076		FD039 Stockholm Fire Prot	7,400 TO M		8.76
	DEED BOOK 2004 PG-7229					
	FULL MARKET VALUE	7,400				
TOTAL TAX ---						104.77**
DATE #1						01/31/17
AMT DUE						104.77

STATE OF NEW YORK
 COUNTY - St Lawrence
 TOWN - Stockholm
 SWIS - 408000

2 0 1 7 T O W N T A X R O L L
 T A X A B L E SECTION OF THE ROLL - 1
 OWNERS NAME SEQUENCE
 UNIFORM PERCENT OF VALUE IS 100.00

PAGE 30
 VALUATION DATE-JUL 01, 2015
 TAXABLE STATUS DATE-MAR 01, 2016

TAX MAP PARCEL NUMBER	PROPERTY LOCATION & CLASS	ASSESSMENT	EXEMPTION CODE	COUNTY	TOWN	TAXABLE VALUE	TAX AMOUNT
CURRENT OWNERS NAME	SCHOOL DISTRICT	LAND	TAX DESCRIPTION				
CURRENT OWNERS ADDRESS	PARCEL SIZE/GRID COORD	TOTAL	SPECIAL DISTRICTS				
***** 55.002-1-6 *****							
55.002-1-6	Off Scott Rd			ACCT 1-	61-11	BILL	103
Bailey Gregory A	910 Priv forest		2017 St Lawrence Co				59.58
1876 County Route 47	Brasher Falls 402001	7,100	Town of Stockholm				3.64
Winthrop, NY 13697-3119	ACRES 12.30	7,100	Highway				21.84
	EAST-0373115 NRTH-1727665		Chargebacks				7.06
	DEED BOOK 2009 PG-1670		FD039 Stockholm Fire Prot		TO M		8.40
	FULL MARKET VALUE	7,100					
TOTAL TAX ---							100.52**
							DATE #1 01/31/17
							AMT DUE 100.52
***** 55.002-1-7 *****							
55.002-1-7	Off Scott Rd			ACCT 1-	61- 3	BILL	104
Bailey Gregory A	910 Priv forest		2017 St Lawrence Co				69.65
1876 County Route 47	Brasher Falls 402001	8,300	Town of Stockholm				4.25
Winthrop, NY 13697-3119	13 Ar	8,300	Highway				25.53
	ACRES 14.40		Chargebacks				8.26
	EAST-0374068 NRTH-1727600		FD039 Stockholm Fire Prot		TO M		9.82
	DEED BOOK 2009 PG-16813						
	FULL MARKET VALUE	8,300					
TOTAL TAX ---							117.51**
							DATE #1 01/31/17
							AMT DUE 117.51
***** 44.003-3-5 *****							
44.003-3-5	1828 Cr 47			ACCT 1-	3-13	BILL	105
Bailey Hannah (LU)	210 1 Family Res		2017 St Lawrence Co				369.21
% Mary Grove	Brasher Falls 402001	10,000	Town of Stockholm				22.53
320 Sylvan Falls Rd	Life Use 1033/307	44,000	Highway				135.36
Potsdam, NY 13676	FRNT 120.00 DPTH 150.00		Chargebacks				43.78
	ACRES 0.50		FD039 Stockholm Fire Prot		TO M		52.06
	EAST-0370750 NRTH-1727903						
	DEED BOOK 1033 PG-307						
	FULL MARKET VALUE	44,000					
TOTAL TAX ---							622.94**
							DATE #1 01/31/17
							AMT DUE 622.94
***** 55.001-1-40 *****							
55.001-1-40	Cr 47			ACCT 1-	3-12	BILL	106
Bailey Hannah (LU)	910 Priv forest		2017 St Lawrence Co				43.63
% Mary Grove	Brasher Falls 402001	5,200	Town of Stockholm				2.66
320 Sylvan Falls Rd	9.38A(D)	5,200	Highway				16.00
Potsdam, NY 13676	ACRES 9.10		Chargebacks				5.17
	EAST-0369819 NRTH-1727643		FD039 Stockholm Fire Prot		TO M		6.15
	DEED BOOK 1033 PG-00307						
	FULL MARKET VALUE	5,200					
TOTAL TAX ---							73.61**
							DATE #1 01/31/17
							AMT DUE 73.61

STATE OF NEW YORK
COUNTY - St Lawrence
TOWN - Stockholm
SWIS - 408000

2017 TOWN TAX ROLL
TAXABLE SECTION OF THE ROLL - 1
OWNERS NAME SEQUENCE
UNIFORM PERCENT OF VALUE IS 100.00

PAGE 31
VALUATION DATE-JUL 01, 2015
TAXABLE STATUS DATE-MAR 01, 2016

TAX MAP PARCEL NUMBER	PROPERTY LOCATION & CLASS	ASSESSMENT	EXEMPTION CODE	COUNTY	TOWN	TAX AMOUNT
CURRENT OWNERS NAME	SCHOOL DISTRICT	LAND	TAX DESCRIPTION	TAXABLE VALUE		
CURRENT OWNERS ADDRESS	PARCEL SIZE/GRID COORD	TOTAL	SPECIAL DISTRICTS			
***** 34.004-2-16.1 *****						
34.004-2-16.1	337A,B,C Sh 420			34.004-2-16.1	ACCT 1- 31- 5	BILL 107
Baker Adam B	240 Rural res		2017 St Lawrence Co	150,000		1,258.68
Baker Carrie J	Brasher Falls 402001	37,000	Town of Stockholm	150,000		76.80
337 State Highway 420	1 Trailer	150,000	Highway	150,000		461.46
Winthrop, NY 13697-3200	FRNT 160.00 DPTH		Chargebacks	150,000		149.25
	ACRES 20.00		FD037 Brasher Winthrp FD	150,000	TO M	246.61
	EAST-0380500 NRTH-1747820		LT030 Winthrop Light	150,000	TO M	82.10
	DEED BOOK 2004 PG-9774					
	FULL MARKET VALUE	150,000				
TOTAL TAX ---						2,274.90**
						DATE #1 01/31/17
						AMT DUE 2,274.90
***** 54.049-1-23 *****						
54.049-1-23	23 Stockholm Knapps Station			54.049-1-23	ACCT 1- 2- 5	BILL 108
Baker Donna Arquette	210 1 Family Res		2017 St Lawrence Co	70,000		587.38
23 Stockholm Knapp Station Rd	Potsdam 2 407402	10,400	Town of Stockholm	70,000		35.84
Potsdam, NY 13676-3216	1055/1133	70,000	Highway	70,000		215.35
	FRNT 150.00 DPTH 205.00		Chargebacks	70,000		69.65
	ACRES 0.50		FD038 W Stockholm Fire Dis	70,000	TO M	93.46
	EAST-0348928 NRTH-1721035		LT031 W Stockholm Light	70,000	TO M	54.77
	DEED BOOK 910 PG-00883					
	FULL MARKET VALUE	70,000				
TOTAL TAX ---						1,056.45**
						DATE #1 01/31/17
						AMT DUE 1,056.45
***** 55.001-1-26 *****						
55.001-1-26	1508 Cr 47			55.001-1-26	ACCT 1- 51- 3	BILL 109
Baker Frederick E	240 Rural res		2017 St Lawrence Co	80,000		671.29
1508 County Route 47	Parishville 1 406601	53,200	Town of Stockholm	80,000		40.96
Winthrop, NY 13697	43ar	80,000	Highway	80,000		246.11
	ACRES 47.30		Chargebacks	80,000		79.60
	EAST-0368412 NRTH-1720314		School Relevy			815.67
	DEED BOOK 1095 PG-786		FD039 Stockholm Fire Prot	80,000	TO M	94.65
	FULL MARKET VALUE	80,000				
TOTAL TAX ---						1,948.28**
						DATE #1 01/31/17
						AMT DUE 1,948.28
***** 66.001-1-1 *****						
66.001-1-1	1057 Cr 47	45 PCT OF VALUE USED FOR EXEMPTION PURPOSES		66.001-1-1	ACCT 1- 3-15	BILL 110
Baker Marvin	240 Rural res		Vet Chg of 41003	0	97,208	
1057 County Route 47	Parishville 1 406601	130,000	Vet Pro Ra 41112	79,529	0	
Winthrop, NY 13697	ACRES 281.40	165,000	Aged - All 41800	19,231	15,253	
	EAST-0365424 NRTH-1709546		2017 St Lawrence Co	66,240		555.83
	DEED BOOK 731 PG-00499		Town of Stockholm	52,539		26.90
	FULL MARKET VALUE	165,000	Highway	52,539		161.63
			Chargebacks	52,539		52.28
			FD039 Stockholm Fire Prot	165,000	TO M	195.22
TOTAL TAX ---						991.86**
						DATE #1 01/31/17
						AMT DUE 991.86



STATE OF NEW YORK
 COUNTY - St Lawrence
 TOWN - Stockholm
 SWIS - 408000

2017 TOWN TAX ROLL
 TAXABLE SECTION OF THE ROLL - 1
 OWNERS NAME SEQUENCE
 UNIFORM PERCENT OF VALUE IS 100.00

PAGE 32
 VALUATION DATE-JUL 01, 2015
 TAXABLE STATUS DATE-MAR 01, 2016

TAX MAP PARCEL NUMBER	PROPERTY LOCATION & CLASS	ASSESSMENT	EXEMPTION CODE-----	COUNTY-----	TOWN-----	
CURRENT OWNERS NAME	SCHOOL DISTRICT	LAND	TAX DESCRIPTION	TAXABLE VALUE		TAX AMOUNT
CURRENT OWNERS ADDRESS	PARCEL SIZE/GRID COORD	TOTAL	SPECIAL DISTRICTS			
***** 65.001-3-7 *****						
65.001-3-7	265 Heath Rd			ACCT 1- 65-13.11	BILL	111
Baker Stephen J	210 1 Family Res		VET WAR CT 41121	12,000	12,000	
Baker Cherie A	Potsdam 2 407402	34,600	2017 St Lawrence Co	80,000		671.29
265 Heath Rd	Res	92,000	Town of Stockholm	80,000		40.96
Potsdam, NY 13676	FRNT 420.00 DPTH		Highway	80,000		246.11
	ACRES 35.00		Chargebacks	80,000		79.60
	EAST-0348206 NRTH-1706541		FD039 Stockholm Fire Prot	92,000	TO M	108.85
	DEED BOOK 1056 PG-1012					
	FULL MARKET VALUE	92,000				
			TOTAL TAX ---			1,146.81**
				DATE #1		01/31/17
				AMT DUE		1,146.81
***** 45.001-1-27 *****						
45.001-1-27	USH 11			ACCT 1- 4- 1	BILL	112
Baker Stewerd (Estate)	314 Rural vac<10		2017 St Lawrence Co	1,600		13.43
Attn: Shirley Baker	Brasher Falls 402001	1,600	Town of Stockholm	1,600		0.82
PO Box 399	104x340x104x300	1,600	Highway	1,600		4.92
Norfolk, NY 13667	FRNT 104.00 DPTH 320.00		Chargebacks	1,600		1.59
	ACRES 1.30		FD039 Stockholm Fire Prot	1,600	TO M	1.89
	EAST-0384617 NRTH-1740681					
	DEED BOOK 716 PG-00466					
	FULL MARKET VALUE	1,600				
			TOTAL TAX ---			22.65**
				DATE #1		01/31/17
				AMT DUE		22.65
***** 34.076-3-9.1 *****						
34.076-3-9.1	245 Sh 420			ACCT 1- 54- 3	BILL	113
Baldwin Wayne	210 1 Family Res - WTRFNT		2017 St Lawrence Co	65,000		545.43
Baldwin Conny	Brasher Falls 402001	7,500	Town of Stockholm	65,000		33.28
245 State Highway 420	95x24x49x89'wfx150x110	65,000	Highway	65,000		199.96
Winthrop, NY 13697	FRNT 95.00 DPTH 110.00		Chargebacks	65,000		64.67
	EAST-0382302 NRTH-1746273		FD037 Brasher Winthrp FD	65,000	TO M	106.86
	DEED BOOK 2007 PG-19726		LT030 Winthrop Light	65,000	TO M	35.57
	FULL MARKET VALUE	65,000	US001 Unpaid Sewer Tax	214.20	MT	214.20
			TOTAL TAX ---			1,199.97**
				DATE #1		01/31/17
				AMT DUE		1,199.97

STATE OF NEW YORK
 COUNTY - St Lawrence
 TOWN - Stockholm
 SWIS - 408000

2 0 1 7 T O W N T A X R O L L
 T A X A B L E SECTION OF THE ROLL - 1
 OWNERS NAME SEQUENCE
 UNIFORM PERCENT OF VALUE IS 100.00

PAGE 33
 VALUATION DATE-JUL 01, 2015
 TAXABLE STATUS DATE-MAR 01, 2016

TAX MAP PARCEL NUMBER	PROPERTY LOCATION & CLASS	ASSESSMENT	EXEMPTION CODE	COUNTY	TOWN	TAX AMOUNT
CURRENT OWNERS NAME	SCHOOL DISTRICT	LAND	TAX DESCRIPTION	TAXABLE VALUE		
CURRENT OWNERS ADDRESS	PARCEL SIZE/GRID COORD	TOTAL	SPECIAL DISTRICTS			
***** 34.068-2-11 *****						
34.068-2-11	699 Sh 11C			ACCT 1-	25-15	BILL 114
Baleno Michael	220 2 Family Res		2017 St Lawrence Co	57,000		478.30
Bodway Jamie	Brasher Falls 402001	6,900	Town of Stockholm	57,000		29.18
699 State Highway 11C	FRNT 77.00 DPTH 140.00	57,000	Highway	57,000		175.35
Winthrop, NY 13697	EAST-0382616 NRTH-1748500		Chargebacks	57,000		56.71
	DEED BOOK 2009 PG-4848		School Relevy			657.41
	FULL MARKET VALUE	57,000	FD037 Brasher Winthrp FD	57,000	TO M	93.71
PRIOR OWNER ON 3/01/2016			LT030 Winthrop Light	57,000	TO M	31.20
Baleno Michael			US001 Unpaid Sewer Tax	285.60	MT	285.60
			TOTAL TAX ---			1,807.46**
				DATE #1		01/31/17
				AMT DUE		1,807.46
***** 33.004-2-10 *****						
33.004-2-10	584 Porter Lynch Rd			ACCT 1-	26- 2	BILL 115
Banach April M	270 Mfg housing		2017 St Lawrence Co	16,000		134.26
584 Porter Lynch Rd	Brasher Falls 402001	10,000	Town of Stockholm	16,000		8.19
Norwood, NY 13668	lar	16,000	Highway	16,000		49.22
	FRNT 140.00 DPTH		Chargebacks	16,000		15.92
	ACRES 2.10		FD039 Stockholm Fire Prot	16,000	TO M	18.93
	EAST-0354225 NRTH-1750497					
	DEED BOOK 2001 PG-3519					
	FULL MARKET VALUE	16,000				
			TOTAL TAX ---			226.52**
				DATE #1		01/31/17
				AMT DUE		226.52
***** 34.004-1-4 *****						
34.004-1-4	Cr 49			ACCT 1-	46-15.6	BILL 116
Bandy Veronica	910 Priv forest		2017 St Lawrence Co	10,700		89.79
5023 Celeste Ct	Brasher Falls 402001	10,700	Town of Stockholm	10,700		5.48
Charlotte, NC 28270	Vacant Land	10,700	Highway	10,700		32.92
	ACRES 18.59		Chargebacks	10,700		10.65
	EAST-0373721 NRTH-1748054		FD039 Stockholm Fire Prot	10,700	TO M	12.66
	DEED BOOK 904 PG-00717					
	FULL MARKET VALUE	10,700				
			TOTAL TAX ---			151.50**
				DATE #1		01/31/17
				AMT DUE		151.50
***** 34.004-1-5 *****						
34.004-1-5	Hurley Rd			ACCT 1-	93-10	BILL 117
Bandy Veronica M	314 Rural vac<10		2017 St Lawrence Co	5,000		41.96
5023 Celeste Ct	Brasher Falls 402001	5,000	Town of Stockholm	5,000		2.56
Charlotte, NC 28270	FRNT 200.00 DPTH 165.00	5,000	Highway	5,000		15.38
	ACRES 1.00		Chargebacks	5,000		4.97
	EAST-0374241 NRTH-1748227		FD039 Stockholm Fire Prot	5,000	TO M	5.92
	DEED BOOK 1051 PG-00665					
	FULL MARKET VALUE	5,000				
			TOTAL TAX ---			70.79**
				DATE #1		01/31/17
				AMT DUE		70.79

STATE OF NEW YORK
 COUNTY - St Lawrence
 TOWN - Stockholm
 SWIS - 408000

2 0 1 7 T O W N T A X R O L L
 T A X A B L E SECTION OF THE ROLL - 1
 OWNERS NAME SEQUENCE
 UNIFORM PERCENT OF VALUE IS 100.00

PAGE 34
 VALUATION DATE-JUL 01, 2015
 TAXABLE STATUS DATE-MAR 01, 2016

TAX MAP PARCEL NUMBER	PROPERTY LOCATION & CLASS	ASSESSMENT	EXEMPTION CODE	COUNTY	TOWN	TAXABLE VALUE	TAX AMOUNT
CURRENT OWNERS NAME	SCHOOL DISTRICT	LAND	TAX DESCRIPTION				
CURRENT OWNERS ADDRESS	PARCEL SIZE/GRID COORD	TOTAL	SPECIAL DISTRICTS				
***** 54.058-1-11 *****							
54.058-1-11	Hatch Rd					ACCT 1- 26-10	BILL 118
Barba Carmine G	314 Rural vac<10 - WTRFNT		2017 St Lawrence Co			2,500	20.98
60 W Wall Street	Potsdam 2 407402	2,500	Town of Stockholm			2,500	1.28
Gouverneur, NY 13642	122x80x125x70	2,500	Highway			2,500	7.69
	FRNT 122.00 DPTH 75.00		Chargebacks			2,500	2.49
	EAST-0352340 NRTH-1718219		School Relevy				66.76
	DEED BOOK 2001 PG-21378		FD038 W Stockholm Fire Dis		TO M	2,500	3.34
	FULL MARKET VALUE	2,500	LT031 W Stockholm Light		TO M	2,500	1.96
			TOTAL TAX ---				104.50**
					DATE #1		01/31/17
					AMT DUE		104.50
***** 44.004-2-36 *****							
44.004-2-36	63 East Part Rd					ACCT 1- 74-12.1	BILL 119
Barber Craig L	270 Mfg housing		2017 St Lawrence Co			37,000	310.47
Barber Christine M	Brasher Falls 402001	16,100	Town of Stockholm			37,000	18.94
63 East Part Rd	300x325 (D)	37,000	Highway			37,000	113.83
Winthrop, NY 13697	ACRES 2.10		Chargebacks			37,000	36.81
	EAST-0381169 NRTH-1728162		FD039 Stockholm Fire Prot		TO M	37,000	43.78
	DEED BOOK 1101 PG-524						
	FULL MARKET VALUE	37,000	TOTAL TAX ---				523.83**
					DATE #1		01/31/17
					AMT DUE		523.83
***** 34.002-1-25 *****							
34.002-1-25	SH 420					ACCT 1- 88-14	BILL 121
Barkley Michael K	910 Priv forest		2017 St Lawrence Co			47,000	394.39
PO Box 234	Brasher Falls 402001	84,000	Town of Stockholm			47,000	24.06
Lisbon, NY 13658	ACRES 253.60	84,000	Highway			47,000	144.59
	EAST-0374735 NRTH-1757975		Chargebacks			47,000	46.76
	DEED BOOK 2004 PG-4076		FD039 Stockholm Fire Prot		TO M	47,000	55.61
	FULL MARKET VALUE	84,000	TOTAL TAX ---				1,189.26**
					DATE #1		01/31/17
					AMT DUE		1,189.26
***** 44.004-3-20 *****							
44.004-3-20	107 East Part Rd					ACCT 1- 88-14	BILL 121
Barlow Jacob C	260 Seasonal res		2017 St Lawrence Co			47,000	394.39
PO Box 382	Brasher Falls 402001	37,200	Town of Stockholm			47,000	24.06
Winthrop, NY 13697-0382	1) 40.A 2)27.01	47,000	Highway			47,000	144.59
	ACRES 67.00		Chargebacks			47,000	46.76
	EAST-0379004 NRTH-1728486		School Relevy				1,144.38
	DEED BOOK 2013 PG-18826		FD039 Stockholm Fire Prot		TO M	47,000	55.61
	FULL MARKET VALUE	47,000	TOTAL TAX ---				1,809.79**
					DATE #1		01/31/17
					AMT DUE		1,809.79

STATE OF NEW YORK
 COUNTY - St Lawrence
 TOWN - Stockholm
 SWIS - 408000

2 0 1 7 T O W N T A X R O L L
 T A X A B L E SECTION OF THE ROLL - 1
 OWNERS NAME SEQUENCE
 UNIFORM PERCENT OF VALUE IS 100.00

PAGE 35
 VALUATION DATE-JUL 01, 2015
 TAXABLE STATUS DATE-MAR 01, 2016

TAX MAP PARCEL NUMBER	PROPERTY LOCATION & CLASS	ASSESSMENT	EXEMPTION CODE	COUNTY	TOWN	TAX AMOUNT
CURRENT OWNERS NAME	SCHOOL DISTRICT	LAND	TAX DESCRIPTION	TAXABLE VALUE		
CURRENT OWNERS ADDRESS	PARCEL SIZE/GRID COORD	TOTAL	SPECIAL DISTRICTS			
***** 43.001-2-24.113 *****						
43.001-2-24.113	Off Porter Lynch Rd					BILL 122
Barlow Richard	910 Priv forest		2017 St Lawrence Co	1,600		13.43
241 Adams Rd	Norwood-Norfolk 406201	1,600	Town of Stockholm	1,600		0.82
Norfolk, NY 13667	ACRES 12.60	1,600	Highway	1,600		4.92
	EAST-0344433 NRTH-1742706		Chargebacks	1,600		1.59
	DEED BOOK 2013 PG-16362		FD039 Stockholm Fire Prot	1,600	TO M	1.89
	FULL MARKET VALUE	1,600	NL002 Norwood Library	1,600	TO	1.15
			TOTAL TAX ---			23.80**
				DATE #1	01/31/17	
				AMT DUE	23.80	
***** 43.001-2-28.12 *****						
43.001-2-28.12	121 Porter Lynch Rd					BILL 123
Barlow Richard	312 Vac w/imprv		2017 St Lawrence Co	26,000		218.17
Barlow Nancy	Norwood-Norfolk 406201	1,000	Town of Stockholm	26,000		13.31
241 Adams Rd	Hunting Camp	26,000	Highway	26,000		79.99
Norfolk, NY 13667	FRNT 240.00 DPTH 250.00		Chargebacks	26,000		25.87
	ACRES 1.30		FD039 Stockholm Fire Prot	26,000	TO M	30.76
	EAST-0346726 NRTH-1742196		NL002 Norwood Library	26,000	TO	18.63
	DEED BOOK 2015 PG-6613					
	FULL MARKET VALUE	26,000				
			TOTAL TAX ---			386.73**
				DATE #1	01/31/17	
				AMT DUE	386.73	
***** 43.001-2-29 *****						
43.001-2-29	Porter Lynch Rd					BILL 124
Barlow Scott M	910 Priv forest		2017 St Lawrence Co	16,000		134.26
Barlow Erika M	Norwood-Norfolk 406201	16,000	Town of Stockholm	16,000		8.19
20234 Macon Pkwy	ACRES 53.90	16,000	Highway	16,000		49.22
Orlando, FL 32833	EAST-0347524 NRTH-1742023		Chargebacks	16,000		15.92
	DEED BOOK 2011 PG-17147		FD039 Stockholm Fire Prot	16,000	TO M	18.93
	FULL MARKET VALUE	16,000	NL002 Norwood Library	16,000	TO	11.46
			TOTAL TAX ---			237.98**
				DATE #1	01/31/17	
				AMT DUE	237.98	
***** 43.001-2-24.112 *****						
43.001-2-24.112	163 Porter Lynch Rd					BILL 125
Barlow Steven J	322 Rural vac>10		2017 St Lawrence Co	19,000		159.43
Barlow Barbara J	Norwood-Norfolk 406201	19,000	Town of Stockholm	19,000		9.73
303 Proctor Ave	ACRES 62.00	19,000	Highway	19,000		58.45
Ogdensburg, NY 13669	EAST-0345993 NRTH-1742660		Chargebacks	19,000		18.90
	DEED BOOK 2009 PG-17078		FD039 Stockholm Fire Prot	19,000	TO M	22.48
	FULL MARKET VALUE	19,000	NL002 Norwood Library	19,000	TO	13.61
			TOTAL TAX ---			282.60**
				DATE #1	01/31/17	
				AMT DUE	282.60	

STATE OF NEW YORK
 COUNTY - St Lawrence
 TOWN - Stockholm
 SWIS - 408000

2 0 1 7 T O W N T A X R O L L
 T A X A B L E SECTION OF THE ROLL - 1
 OWNERS NAME SEQUENCE
 UNIFORM PERCENT OF VALUE IS 100.00

PAGE 36
 VALUATION DATE-JUL 01, 2015
 TAXABLE STATUS DATE-MAR 01, 2016

TAX MAP PARCEL NUMBER	PROPERTY LOCATION & CLASS	ASSESSMENT	EXEMPTION CODE-----	COUNTY-----	TOWN-----	
CURRENT OWNERS NAME	SCHOOL DISTRICT	LAND	TAX DESCRIPTION	TAXABLE VALUE		TAX AMOUNT
CURRENT OWNERS ADDRESS	PARCEL SIZE/GRID COORD	TOTAL	SPECIAL DISTRICTS			
***** 43.001-2-28.2 *****						
43.001-2-28.2	127 Porter Lynch Rd					BILL 126
Barlow Steven J	312 Vac w/imprv		2017 St Lawrence Co	5,000		41.96
Barlow Barbara J	Norwood-Norfolk 406201	2,000	Town of Stockholm	5,000		2.56
303 Proctor Ave	Hunting Camp	5,000	Highway	5,000		15.38
Ogdensburg, NY 13669	FRNT 350.00 DPTH		Chargebacks	5,000		4.97
	ACRES 2.70		FD039 Stockholm Fire Prot	5,000	TO M	5.92
	EAST-0346836 NRTH-1742453		NL002 Norwood Library	5,000	TO	3.58
	DEED BOOK 2014 PG-826					
	FULL MARKET VALUE	5,000				
			TOTAL TAX ---			74.37**
				DATE #1	01/31/17	
				AMT DUE		74.37
***** 43.003-2-5 *****						
43.003-2-5	1298 Old Market Rd			ACCT 1- 4- 5		BILL 127
Barlow William	210 1 Family Res		2017 St Lawrence Co	82,000		688.08
1298 Old Market Rd	Norwood-Norfolk 406201	16,000	Town of Stockholm	82,000		41.99
Norwood, NY 13668	ACRES 2.00	82,000	Highway	82,000		252.26
	EAST-0342874 NRTH-1735708		Chargebacks	82,000		81.59
	DEED BOOK 910 PG-00806		School Relevy			453.57
	FULL MARKET VALUE	82,000	FD039 Stockholm Fire Prot	82,000	TO M	97.02
			NL002 Norwood Library	82,000	TO	58.75
			TOTAL TAX ---			1,673.26**
				DATE #1	01/31/17	
				AMT DUE		1,673.26
***** 43.001-2-28.3 *****						
43.001-2-28.3	Porter Lynch Rd					BILL 128
Barlow William J	314 Rural vac<10		2017 St Lawrence Co	1,000		8.39
Barlow Kathleen A	Norwood-Norfolk 406201	1,000	Town of Stockholm	1,000		0.51
1298 Old Market Rd	Also 2001/6898	1,000	Highway	1,000		3.08
Norwood, NY 13668	FRNT 151.00 DPTH		Chargebacks	1,000		1.00
	ACRES 1.20		School Relevy			27.16
	EAST-0346983 NRTH-1742820		FD039 Stockholm Fire Prot	1,000	TO M	1.18
	FULL MARKET VALUE	1,000	NL002 Norwood Library	1,000	TO	.72
			TOTAL TAX ---			42.04**
				DATE #1	01/31/17	
				AMT DUE		42.04
***** 43.001-2-28.11 *****						
43.001-2-28.11	Porter Lynch Rd			ACCT 1- 10- 2.11		BILL 129
Barlow William J	314 Rural vac<10		2017 St Lawrence Co	1,000		8.39
Barlow Kathleen A	Norwood-Norfolk 406201	1,000	Town of Stockholm	1,000		0.51
1298 Old Market Rd	Easement 2005/20400	1,000	Highway	1,000		3.08
Norwood, NY 13668	Also 2001/6898 & 1073/219		Chargebacks	1,000		1.00
	1999/2820		School Relevy			27.16
	FRNT 78.00 DPTH 240.00		FD039 Stockholm Fire Prot	1,000	TO M	1.18
	EAST-0346667 NRTH-1742048		NL002 Norwood Library	1,000	TO	.72
	DEED BOOK 2005 PG-3010					
	FULL MARKET VALUE	1,000				
			TOTAL TAX ---			42.04**
				DATE #1	01/31/17	
				AMT DUE		42.04



STATE OF NEW YORK
 COUNTY - St Lawrence
 TOWN - Stockholm
 SWIS - 408000

2 0 1 7 T O W N T A X R O L L
 T A X A B L E SECTION OF THE ROLL - 1
 OWNERS NAME SEQUENCE
 UNIFORM PERCENT OF VALUE IS 100.00

PAGE 37
 VALUATION DATE-JUL 01, 2015
 TAXABLE STATUS DATE-MAR 01, 2016

TAX MAP PARCEL NUMBER	PROPERTY LOCATION & CLASS	ASSESSMENT	EXEMPTION CODE-----	COUNTY-----	TOWN-----	
CURRENT OWNERS NAME	SCHOOL DISTRICT	LAND	TAX DESCRIPTION	TAXABLE VALUE		TAX AMOUNT
CURRENT OWNERS ADDRESS	PARCEL SIZE/GRID COORD	TOTAL	SPECIAL DISTRICTS			

43.003-2-6.121	Old Market Rd			43.003-2-6.121		*****
Barlow William J	314 Rural vac<10		2017 St Lawrence Co	1,000		BILL 130
Barlow Kathleen A	Norwood-Norfolk 406201	1,000	Town of Stockholm	1,000		8.39
1298 Old Market Rd	FRNT 27.00 DPTH 80.00	1,000	Highway	1,000		0.51
Norwood, NY 13668	EAST-0342649 NRTH-1735677		Chargebacks	1,000		3.08
	DEED BOOK 2000 PG-3668		School Relevy			1.00
	FULL MARKET VALUE	1,000	FD039 Stockholm Fire Prot	1,000	TO M	27.16
			NL002 Norwood Library	1,000	TO	1.18
			TOTAL TAX ---			.72
						42.04**
					DATE #1	01/31/17
					AMT DUE	42.04

34.001-1-3.1	439 Mahoney Rd			34.001-1-3.1		*****
Barnes Chad	240 Rural res		2017 St Lawrence Co	49,000		BILL 131
2976 County Route 49	Brasher Falls 402001	31,900	Town of Stockholm	49,000		411.17
Norfolk, NY 13667	42.40 Calc-Aband'd Agri	49,000	Highway	49,000		25.09
	ACRES 42.40 BANK8888869		Chargebacks	49,000		150.74
	EAST-0368325 NRTH-1758951		FD039 Stockholm Fire Prot	49,000	TO M	48.75
	DEED BOOK 2006 PG-10311					57.98
	FULL MARKET VALUE	49,000				
			TOTAL TAX ---			693.73**
					DATE #1	01/31/17
					AMT DUE	693.73

33.002-2-13	2976 Cr 49			33.002-2-13		*****
Barnes David J Sr	210 1 Family Res		RPTL466_f 41691	3,000		BILL 132
Barnes Terry L	Brasher Falls 402001	9,000	2017 St Lawrence Co	51,000		427.95
2976 County Route 49	FRNT 210.00 DPTH 65.00	54,000	Town of Stockholm	51,000		26.11
Norfolk, NY 13667	EAST-0354864 NRTH-1752817		Highway	51,000		156.90
	DEED BOOK 1097 PG-509		Chargebacks	51,000		50.74
	FULL MARKET VALUE	54,000	FD039 Stockholm Fire Prot	54,000	TO M	63.89
			TOTAL TAX ---			725.59**
					DATE #1	01/31/17
					AMT DUE	725.59

54.026-2-1	67 Pickle St			54.026-2-1		*****
Barney Kurt	210 1 Family Res		2017 St Lawrence Co	110,000		BILL 133
67 Pickle St	Potsdam 2 407402	15,200	Town of Stockholm	110,000		923.03
Potsdam, NY 13676	FRNT 300.00 DPTH 175.00	110,000	Highway	110,000		56.32
	ACRES 1.20 BANK8888220		Chargebacks	110,000		338.40
	EAST-0352882 NRTH-1726541		FD038 W Stockholm Fire Dis	110,000	TO M	109.45
	DEED BOOK 2008 PG-13370					146.87
	FULL MARKET VALUE	110,000				
			TOTAL TAX ---			1,574.07**
					DATE #1	01/31/17
					AMT DUE	1,574.07

STATE OF NEW YORK
 COUNTY - St Lawrence
 TOWN - Stockholm
 SWIS - 408000

2 0 1 7 T O W N T A X R O L L
 T A X A B L E SECTION OF THE ROLL - 1
 OWNERS NAME SEQUENCE
 UNIFORM PERCENT OF VALUE IS 100.00

PAGE 38
 VALUATION DATE-JUL 01, 2015
 TAXABLE STATUS DATE-MAR 01, 2016

TAX MAP PARCEL NUMBER	PROPERTY LOCATION & CLASS	ASSESSMENT	EXEMPTION CODE	COUNTY	TOWN	TAXABLE VALUE	TAX AMOUNT
CURRENT OWNERS NAME	SCHOOL DISTRICT	LAND	TAX DESCRIPTION				
CURRENT OWNERS ADDRESS	PARCEL SIZE/GRID COORD	TOTAL	SPECIAL DISTRICTS				
***** 25.003-4-10 *****							
1043 Sh 420				ACCT 1-	7-10	BILL	134
25.003-4-10	240 Rural res		2017 St Lawrence Co	82,000		688.08	
Barney Royas E	Brasher Falls 402001	32,800	Town of Stockholm	82,000		41.99	
Barney Judith A	16ar	82,000	Highway	82,000		252.26	
1043 State Highway 420	ACRES 26.60		Chargebacks	82,000		81.59	
Brasher Falls, NY 13613	EAST-0369169 NRTH-1763081		FD039 Stockholm Fire Prot	82,000	TO M	97.02	
	DEED BOOK 2002 PG-8126						
	FULL MARKET VALUE	82,000					
			TOTAL TAX ---				1,160.94**
				DATE #1			01/31/17
				AMT DUE			1,160.94
***** 25.003-4-12 *****							
1047 Sh 420				ACCT 1-	57- 7	BILL	135
25.003-4-12	210 1 Family Res		2017 St Lawrence Co	57,000		478.30	
Barney Royas Edward	Brasher Falls 402001	10,200	Town of Stockholm	57,000		29.18	
Barney Judith Ann	FRNT 100.00 DPTH 225.00	57,000	Highway	57,000		175.35	
1043 State Highway 420	EAST-0369884 NRTH-1762692		Chargebacks	57,000		56.71	
Brasher Falls, NY 13613	DEED BOOK 2014 PG-8762		FD039 Stockholm Fire Prot	57,000	TO M	67.44	
	FULL MARKET VALUE	57,000					
			TOTAL TAX ---				806.98**
				DATE #1			01/31/17
				AMT DUE			806.98
***** 54.034-1-8.1 *****							
27 Pickle St				ACCT 1-	4- 6	BILL	136
54.034-1-8.1	210 1 Family Res		2017 St Lawrence Co	82,000		688.08	
Barr Eleanor (Lu)	Potsdam 2 407402	12,000	Town of Stockholm	82,000		41.99	
27 Pickle St	To Robert & Etal	82,000	Highway	82,000		252.26	
Potsdam, NY 13676	Lu- Eleanor Barr		Chargebacks	82,000		81.59	
	See 1095/73		FD038 W Stockholm Fire Dis	82,000	TO M	109.49	
	FRNT 150.00 DPTH 175.00		LT032 Sanfordville Light	82,000	TO M	31.38	
	ACRES 0.60						
	EAST-0352491 NRTH-1725570						
	DEED BOOK 2001 PG-3217						
	FULL MARKET VALUE	82,000					
			TOTAL TAX ---				1,204.79**
				DATE #1			01/31/17
				AMT DUE			1,204.79
***** 44.002-1-12.1 *****							
215,223 Sh 11C				ACCT 1-	84- 9	BILL	137
44.002-1-12.1	210 1 Family Res		2017 St Lawrence Co	62,000		520.25	
Barrett Susan P	Brasher Falls 402001	21,900	Town of Stockholm	62,000		31.74	
223 State Highway 11C	Residence/Trailer	62,000	Highway	62,000		190.74	
Winthrop, NY 13697	FRNT 691.00 DPTH		Chargebacks	62,000		61.69	
	ACRES 7.90		FD039 Stockholm Fire Prot	62,000	TO M	73.36	
	EAST-0374132 NRTH-1739654						
	DEED BOOK 2013 PG-4170						
	FULL MARKET VALUE	62,000					
			TOTAL TAX ---				877.78**
				DATE #1			01/31/17
				AMT DUE			877.78



STATE OF NEW YORK
 COUNTY - St Lawrence
 TOWN - Stockholm
 SWIS - 408000

2 0 1 7 T O W N T A X R O L L
 T A X A B L E SECTION OF THE ROLL - 1
 OWNERS NAME SEQUENCE
 UNIFORM PERCENT OF VALUE IS 100.00

PAGE 39
 VALUATION DATE-JUL 01, 2015
 TAXABLE STATUS DATE-MAR 01, 2016

TAX MAP PARCEL NUMBER	PROPERTY LOCATION & CLASS	ASSESSMENT	EXEMPTION CODE-----	COUNTY-----	TOWN-----	
CURRENT OWNERS NAME	SCHOOL DISTRICT	LAND	TAX DESCRIPTION	TAXABLE VALUE		TAX AMOUNT
CURRENT OWNERS ADDRESS	PARCEL SIZE/GRID COORD	TOTAL	SPECIAL DISTRICTS			
***** 44.004-2-25 *****						
	156 East Part Rd					BILL 138
44.004-2-25	210 1 Family Res		2017 St Lawrence Co	45,000		377.60
Barrett William J	Brasher Falls 402001	19,700	Town of Stockholm	45,000		23.04
Barrett Susan F	Subd Lot (10)	45,000	Highway	45,000		138.44
536B State Highway 11B	256' River Ft		Chargebacks	45,000		44.77
Potsdam, NY 13676	FRNT 200.00 DPTH		FD039 Stockholm Fire Prot	45,000 TO M		53.24
	ACRES 5.70					
	EAST-0381061 NRTH-1730584					
	DEED BOOK 2015 PG-12781					
	FULL MARKET VALUE	45,000				
TOTAL TAX ---						637.09**
DATE #1						01/31/17
AMT DUE						637.09
***** 44.004-2-26 *****						
	160 East Part Rd					BILL 139
44.004-2-26	312 Vac w/imprv - WTRFNT		2017 St Lawrence Co	27,000		226.56
Barrett William J	Brasher Falls 402001	10,000	Town of Stockholm	27,000		13.82
Barrett Susan F	Subd Lot (11)	27,000	Highway	27,000		83.06
536B State Highway 11B	2002/14274 Nimo Easement		Chargebacks	27,000		26.86
Potsdam, NY 13676	585' River Ft		FD039 Stockholm Fire Prot	27,000 TO M		31.95
	FRNT 200.00 DPTH					
	ACRES 5.10					
	EAST-0380888 NRTH-1730735					
	DEED BOOK 2015 PG-12781					
	FULL MARKET VALUE	27,000				
TOTAL TAX ---						382.25**
DATE #1						01/31/17
AMT DUE						382.25
***** 55.003-1-18 *****						
	Old Market Rd/abandoned					BILL 140
55.003-1-18	910 Priv forest		2017 St Lawrence Co	30,500		255.93
Barrigar Garnet	Parishville 1 406601	30,500	Town of Stockholm	30,500		15.62
Diane Collins	FRNT 860.00 DPTH	30,500	Highway	30,500		93.83
1095 County Route 47	ACRES 80.40		Chargebacks	30,500		30.35
Winthrop, NY 13697-3121	EAST-0364623 NRTH-1713351		FD039 Stockholm Fire Prot	30,500 TO M		36.09
	DEED BOOK 1049 PG-139					
	FULL MARKET VALUE	30,500				
TOTAL TAX ---						431.82**
DATE #1						01/31/17
AMT DUE						431.82

STATE OF NEW YORK
COUNTY - St Lawrence
TOWN - Stockholm
SWIS - 408000

2 0 1 7 T O W N T A X R O L L
T A X A B L E SECTION OF THE ROLL - 1
OWNERS NAME SEQUENCE
UNIFORM PERCENT OF VALUE IS 100.00

PAGE 40
VALUATION DATE-JUL 01, 2015
TAXABLE STATUS DATE-MAR 01, 2016

TAX MAP PARCEL NUMBER	PROPERTY LOCATION & CLASS	ASSESSMENT	EXEMPTION CODE-----	COUNTY-----	TOWN-----		
CURRENT OWNERS NAME	SCHOOL DISTRICT	LAND	TAX DESCRIPTION	TAXABLE VALUE		TAX AMOUNT	
CURRENT OWNERS ADDRESS	PARCEL SIZE/GRID COORD	TOTAL	SPECIAL DISTRICTS				
***** 55.003-2-17 *****							
	374 McIntyre Rd			ACCT 1-	71- 8	BILL	141
55.003-2-17	210 1 Family Res		2017 St Lawrence Co	99,000			830.73
Barrigar Garnet J	Parishville 1 406601	18,600	Town of Stockholm	99,000			50.69
Carole Ann	5 Ar	99,000	Highway	99,000			304.56
374 McIntyre Rd	ACRES 4.60		Chargebacks	99,000			98.50
Winthrop, NY 13697-3122	EAST-0367610 NRTH-1713719		FD039 Stockholm Fire Prot	99,000	TO M		117.13
	DEED BOOK 1086 PG-293						
	FULL MARKET VALUE	99,000					
			TOTAL TAX ---				1,401.61**
				DATE #1			01/31/17
				AMT DUE			1,401.61
***** 66.001-1-2.1 *****							
	1095 Cr 47			ACCT 1-	4- 8	BILL	142
66.001-1-2.1	240 Rural res		2017 St Lawrence Co	155,000			1,300.63
Barrigar Garnet J	Parishville 1 406601	117,500	Town of Stockholm	155,000			79.36
Barrigar Carole A	ACRES 192.00	155,000	Highway	155,000			476.84
374 McIntyre Rd	EAST-0366918 NRTH-1710411		Chargebacks	155,000			154.22
Winthrop, NY 13697	DEED BOOK 2012 PG-19910		FD039 Stockholm Fire Prot	155,000	TO M		183.39
	FULL MARKET VALUE	155,000					
			TOTAL TAX ---				2,194.44**
				DATE #1			01/31/17
				AMT DUE			2,194.44
***** 45.063-1-4 *****							
	21 Cr 54			ACCT 1-	94- 9.3	BILL	143
45.063-1-4	210 1 Family Res		2017 St Lawrence Co	39,000			327.26
Barse Avalin (Lu)	Brasher Falls 402001	13,200	Town of Stockholm	39,000			19.97
84 Pearl St	Also See 1065/656 & 658	39,000	Highway	39,000			119.98
Malone, NY 12953	2002/3830-Nason		Chargebacks	39,000			38.80
	Lu-Barse		School Relevy				949.58
	FRNT 190.00 DPTH 150.00		FD039 Stockholm Fire Prot	39,000	TO M		46.14
	EAST-0390750 NRTH-1732881						
	DEED BOOK 2002 PG-3830						
	FULL MARKET VALUE	39,000					
			TOTAL TAX ---				1,501.73**
				DATE #1			01/31/17
				AMT DUE			1,501.73
***** 55.002-2-18 *****							
	473 Nichols Rd			ACCT 1-	4- 9	BILL	144
55.002-2-18	210 1 Family Res		2017 St Lawrence Co	74,000			620.95
Barse Miriam C (LU)	Brasher Falls 402001	18,900	Town of Stockholm	74,000			37.89
473 Nichols Rd	5 Ar	74,000	Highway	74,000			227.65
Winthrop, NY 13697	FRNT 200.00 DPTH 1089.00		Chargebacks	74,000			73.63
	ACRES 4.90		FD039 Stockholm Fire Prot	74,000	TO M		87.55
	EAST-0382966 NRTH-1724746						
	DEED BOOK 2014 PG-16696						
	FULL MARKET VALUE	74,000					
			TOTAL TAX ---				1,047.67**
				DATE #1			01/31/17
				AMT DUE			1,047.67

STATE OF NEW YORK
 COUNTY - St Lawrence
 TOWN - Stockholm
 SWIS - 408000

2 0 1 7 T O W N T A X R O L L
 T A X A B L E SECTION OF THE ROLL - 1
 OWNERS NAME SEQUENCE
 UNIFORM PERCENT OF VALUE IS 100.00

PAGE 41
 VALUATION DATE-JUL 01, 2015
 TAXABLE STATUS DATE-MAR 01, 2016

TAX MAP PARCEL NUMBER	PROPERTY LOCATION & CLASS	ASSESSMENT	EXEMPTION CODE-----	COUNTY-----	TOWN-----	
CURRENT OWNERS NAME	SCHOOL DISTRICT	LAND	TAX DESCRIPTION	TAXABLE VALUE		TAX AMOUNT
CURRENT OWNERS ADDRESS	PARCEL SIZE/GRID COORD	TOTAL	SPECIAL DISTRICTS			
***** 42.004-2-13 *****						
	Off CR 48			ACCT 1- 45- 4	BILL	145
42.004-2-13	910 Priv forest		2017 St Lawrence Co	7,100		59.58
Bartlett David Jr	Norwood-Norfolk 406201	7,100	Town of Stockholm	7,100		3.64
Bartlett Marie	28ar	7,100	Highway	7,100		21.84
20 Marcoux Rd	ACRES 28.50		Chargebacks	7,100		7.06
Milton, VT 05468	EAST-0335594 NRTH-1728400		FD039 Stockholm Fire Prot	7,100 TO M		8.40
	DEED BOOK 2010 PG-4746		NL002 Norwood Library	7,100 TO		5.09
	FULL MARKET VALUE	7,100				
TOTAL TAX ---						105.61**
DATE #1						01/31/17
AMT DUE						105.61
***** 53.002-4-1 *****						
	Off CR 48			ACCT 1- 60-13	BILL	146
53.002-4-1	910 Priv forest		2017 St Lawrence Co	14,100		118.32
Bartlett David Jr	Norwood-Norfolk 406201	14,100	Town of Stockholm	14,100		7.22
Bartlett Marie	35ar	14,100	Highway	14,100		43.38
20 Marcoux Rd	ACRES 36.80		Chargebacks	14,100		14.03
Milton, VT 05468	EAST-0335529 NRTH-1726238		FD039 Stockholm Fire Prot	14,100 TO M		16.68
	DEED BOOK 2010 PG-4746		NL002 Norwood Library	14,100 TO		10.10
	FULL MARKET VALUE	14,100				
TOTAL TAX ---						209.73**
DATE #1						01/31/17
AMT DUE						209.73
***** 54.001-1-1.2 *****						
	Off Pleasant Valley Rd				BILL	147
54.001-1-1.2	910 Priv forest		2017 St Lawrence Co	49,000		411.17
Bartlett David Jr	Norwood-Norfolk 406201	49,000	Town of Stockholm	49,000		25.09
Bartlett Marie	ACRES 132.40	49,000	Highway	49,000		150.74
20 Marcoux Rd	EAST-0336812 NRTH-1727578		Chargebacks	49,000		48.75
Milton, VT 05468	DEED BOOK 2010 PG-4746		FD039 Stockholm Fire Prot	49,000 TO M		57.98
	FULL MARKET VALUE	49,000	NL002 Norwood Library	49,000 TO		35.11
TOTAL TAX ---						728.84**
DATE #1						01/31/17
AMT DUE						728.84
***** 54.001-1-27 *****						
	Off CR 48			ACCT 1- 19- 7	BILL	148
54.001-1-27	910 Priv forest		2017 St Lawrence Co	2,900		24.33
Bartlett David Jr	Norwood-Norfolk 406201	2,900	Town of Stockholm	2,900		1.48
Bartlett Marie	5ar	2,900	Highway	2,900		8.92
20 Marcoux Rd	ACRES 5.00		Chargebacks	2,900		2.89
Milton, VT 05468	EAST-0336466 NRTH-1726778		FD039 Stockholm Fire Prot	2,900 TO M		3.43
	DEED BOOK 2010 PG-4746		NL002 Norwood Library	2,900 TO		2.08
	FULL MARKET VALUE	2,900				
TOTAL TAX ---						43.13**
DATE #1						01/31/17
AMT DUE						43.13

STATE OF NEW YORK
 COUNTY - St Lawrence
 TOWN - Stockholm
 SWIS - 408000

2017 TOWN TAX ROLL
 T A X A B L E SECTION OF THE ROLL - 1
 OWNERS NAME SEQUENCE
 UNIFORM PERCENT OF VALUE IS 100.00

PAGE 42
 VALUATION DATE-JUL 01, 2015
 TAXABLE STATUS DATE-MAR 01, 2016

TAX MAP PARCEL NUMBER	PROPERTY LOCATION & CLASS	ASSESSMENT	EXEMPTION CODE	COUNTY	TOWN	TAX AMOUNT
CURRENT OWNERS NAME	SCHOOL DISTRICT	LAND	TAX DESCRIPTION	TAXABLE VALUE		
CURRENT OWNERS ADDRESS	PARCEL SIZE/GRID COORD	TOTAL	SPECIAL DISTRICTS			
44.003-1-21.211	9189 Ush 11 210 1 Family Res			44.003-1-21.211		
Bartlett Shelley M	Brasher Falls 402001	60,400	2017 St Lawrence Co	ACCT 1- 86- 1	BILL	149
9189 US Highway 11	FRNT 1188.00 DPTH	118,000	Town of Stockholm			990.16
Potsdam, NY 13676	ACRES 84.70		Highway			60.42
	EAST-0363343 NRTH-1729425		Chargebacks			363.01
	DEED BOOK 2016 PG-10372		FD039 Stockholm Fire Prot	118,000	TO M	117.41
PRIOR OWNER ON 3/01/2016	FULL MARKET VALUE	118,000		118,000		139.61
Bartlett Shelley M						
TOTAL TAX ---						1,670.61**
DATE #1						01/31/17
AMT DUE						1,670.61
44.003-1-22	9170 Ush 11 240 Rural res			44.003-1-22		
Bartlett Shelley M	Brasher Falls 402001	45,000	2017 St Lawrence Co	ACCT 1- 36-11	BILL	150
9189 US Highway 11	90.89A(D)	55,000	Town of Stockholm			461.52
Potsdam, NY 13676	ACRES 90.00		Highway			28.16
	EAST-0362522 NRTH-1728530		Chargebacks			169.20
	DEED BOOK 2016 PG-10370		FD039 Stockholm Fire Prot	55,000	TO M	54.72
PRIOR OWNER ON 3/01/2016	FULL MARKET VALUE	55,000		55,000		65.07
Bartlett Shelley M						
TOTAL TAX ---						778.67**
DATE #1						01/31/17
AMT DUE						778.67
44.003-1-24	29 Wells Rd 260 Seasonal res			44.003-1-24		
Bartlett Shelley M	Brasher Falls 402001	10,000	2017 St Lawrence Co	ACCT 1- 4- 4	BILL	151
9189 US Highway 11	6ar	11,000	Town of Stockholm			92.30
Potsdam, NY 13676	ACRES 5.60		Highway			5.63
	EAST-0360444 NRTH-1728205		Chargebacks			33.84
	DEED BOOK 2016 PG-10371		FD039 Stockholm Fire Prot	11,000	TO M	10.94
PRIOR OWNER ON 3/01/2016	FULL MARKET VALUE	11,000		11,000		13.01
Bartlett Shelley M						
TOTAL TAX ---						155.72**
DATE #1						01/31/17
AMT DUE						155.72
54.004-2-6.2	19 Reagan Rd 270 Mfg housing			54.004-2-6.2		
Bartlett Steve A	Potsdam 2 407402	16,200	2017 St Lawrence Co			152
Bartlett Tonya E	214x475x195x474	44,000	Town of Stockholm			369.21
19 Reagan Rd	ACRES 2.20		Highway			22.53
Winthrop, NY 13697	EAST-0359293 NRTH-1719025		Chargebacks			135.36
	DEED BOOK 2004 PG-20805		School Relevy	44,000		43.78
	FULL MARKET VALUE	44,000	FD039 Stockholm Fire Prot	44,000	TO M	266.43
						52.06
TOTAL TAX ---						889.37**
DATE #1						01/31/17
AMT DUE						889.37

STATE OF NEW YORK
 COUNTY - St Lawrence
 TOWN - Stockholm
 SWIS - 408000

2 0 1 7 T O W N T A X R O L L
 T A X A B L E SECTION OF THE ROLL - 1
 OWNERS NAME SEQUENCE
 UNIFORM PERCENT OF VALUE IS 100.00

PAGE 43
 VALUATION DATE-JUL 01, 2015
 TAXABLE STATUS DATE-MAR 01, 2016

TAX MAP PARCEL NUMBER	PROPERTY LOCATION & CLASS	ASSESSMENT	EXEMPTION CODE	COUNTY	TOWN	TAXABLE VALUE	TAX AMOUNT
CURRENT OWNERS NAME	SCHOOL DISTRICT	LAND	TAX DESCRIPTION				
CURRENT OWNERS ADDRESS	PARCEL SIZE/GRID COORD	TOTAL	SPECIAL DISTRICTS				
***** 34.001-2-16.1 *****							
	389 Hurley Rd					ACCT 1- 28- 3	BILL 153
34.001-2-16.1	240 Rural res		VET WAR CT 41121			10,350	10,350
Barton James A	Brasher Falls 402001	17,800	2017 St Lawrence Co			58,650	492.14
Barton Deborah A	FRNT 252.00 DPTH	69,000	Town of Stockholm			58,650	30.03
389 Hurley Rd	ACRES 3.80		Highway			58,650	180.43
Brasher Falls, NY 13613	EAST-0370123 NRTH-1756572		Chargebacks			58,650	58.36
	DEED BOOK 2007 PG-20623		FD039 Stockholm Fire Prot			69,000	81.64
	FULL MARKET VALUE	69,000					
TOTAL TAX ---							842.60**
							DATE #1 01/31/17
							AMT DUE 842.60
***** 34.001-2-10 *****							
	372 Hurley Rd					ACCT 1- 4-12	BILL 154
34.001-2-10	210 1 Family Res		2017 St Lawrence Co			46,000	385.99
Barton Kevin	Brasher Falls 402001	15,100	Town of Stockholm			46,000	23.55
372 Hurley Rd	FRNT 235.00 DPTH	46,000	Highway			46,000	141.51
Brasher Falls, NY 13613	ACRES 1.10		Chargebacks			46,000	45.77
	EAST-0370647 NRTH-1756296		FD039 Stockholm Fire Prot			46,000	54.43
	DEED BOOK 2009 PG-11570						
	FULL MARKET VALUE	46,000					
TOTAL TAX ---							651.25**
							DATE #1 01/31/17
							AMT DUE 651.25
***** 34.001-2-6 *****							
	395 Hurley Rd					ACCT 1- 85-13	BILL 155
34.001-2-6	210 1 Family Res		2017 St Lawrence Co			48,000	402.78
Barton Theodore T	Brasher Falls 402001	11,400	Town of Stockholm			48,000	24.58
Barton Toni	FRNT 125.00 DPTH 225.00	48,000	Highway			48,000	147.67
395 Hurley Rd	EAST-0370207 NRTH-1756763		Chargebacks			48,000	47.76
Brasher Falls, NY 13613	DEED BOOK 1107 PG-112		FD039 Stockholm Fire Prot			48,000	56.79
	FULL MARKET VALUE	48,000					
TOTAL TAX ---							679.58**
							DATE #1 01/31/17
							AMT DUE 679.58
***** 34.004-6-49 *****							
	120 Sh 420						BILL 156
34.004-6-49	210 1 Family Res - WTRFNT		2017 St Lawrence Co			95,000	797.16
Barton Wendy A	Brasher Falls 402001	34,500	Town of Stockholm			95,000	48.64
Morrill Beverly L	ACRES 27.60	95,000	Highway			95,000	292.26
PO Box 246	EAST-0383990 NRTH-1744161		Chargebacks			95,000	94.52
Canton, NY 13617-0246	DEED BOOK 2006 PG-11662		School Relevy				2,313.09
	FULL MARKET VALUE	95,000	FD037 Brasher Winthrp FD			95,000	156.19
PRIOR OWNER ON 3/01/2016			LT030 Winthrop Light			95,000	51.99
Barton Wendy A							
TOTAL TAX ---							3,753.85**
							DATE #1 01/31/17
							AMT DUE 3,753.85

STATE OF NEW YORK
 COUNTY - St Lawrence
 TOWN - Stockholm
 SWIS - 408000

2 0 1 7 T O W N T A X R O L L
 T A X A B L E SECTION OF THE ROLL - 1
 OWNERS NAME SEQUENCE
 UNIFORM PERCENT OF VALUE IS 100.00

PAGE 44
 VALUATION DATE-JUL 01, 2015
 TAXABLE STATUS DATE-MAR 01, 2016

TAX MAP PARCEL NUMBER	PROPERTY LOCATION & CLASS	ASSESSMENT	EXEMPTION CODE	COUNTY	TOWN	TAX AMOUNT
CURRENT OWNERS NAME	SCHOOL DISTRICT	LAND	TAX DESCRIPTION	TAXABLE VALUE		
CURRENT OWNERS ADDRESS	PARCEL SIZE/GRID COORD	TOTAL	SPECIAL DISTRICTS			
***** 25.003-4-7 *****						
1113 Sh 420				ACCT 1-	42- 8	BILL 157
25.003-4-7	210 1 Family Res		2017 St Lawrence Co	90,000		755.21
Bashaw Peter A	Brasher Falls 402001	11,500	Town of Stockholm	90,000		46.08
1113 State Highway 420	125x256x180x250	90,000	Highway	90,000		276.87
Brasher Falls, NY 13613	FRNT 125.00 DPTH 253.00		Chargebacks	90,000		89.55
	ACRES 0.75		FD039 Stockholm Fire Prot	90,000	TO M	106.49
	EAST-0368931 NRTH-1763989					
	DEED BOOK 912 PG-00628					
	FULL MARKET VALUE	90,000				
			TOTAL TAX ---			1,274.20**
				DATE #1		01/31/17
				AMT DUE		1,274.20
***** 34.001-1-4 *****						
	Mahoney Rd			ACCT 1-	4-15	BILL 158
34.001-1-4	910 Priv forest		2017 St Lawrence Co	29,600		248.38
Basmajian David W	Brasher Falls 402001	29,600	Town of Stockholm	29,600		15.16
196 River Dr	51ar	29,600	Highway	29,600		91.06
Massena, NY 13662	ACRES 51.50		Chargebacks	29,600		29.45
	EAST-0366463 NRTH-1758389		FD039 Stockholm Fire Prot	29,600	TO M	35.02
	DEED BOOK 2001 PG-11059					
	FULL MARKET VALUE	29,600				
			TOTAL TAX ---			419.07**
				DATE #1		01/31/17
				AMT DUE		419.07
***** 66.003-1-5 *****						
	50 River Hill Rd			ACCT 1-	5- 1	BILL 159
66.003-1-5	240 Rural res - WTRFNT		Aged - All 41800	54,000	54,000	
Bassim Behrooz	Potsdam 2 407402	29,500	2017 St Lawrence Co	81,000		679.69
102 Market St Apt 1	20ar	135,000	Town of Stockholm	81,000		41.47
Potsdam, NY 13676-2722	ACRES 19.90		Highway	81,000		249.19
	EAST-0361145 NRTH-1702220		Chargebacks	81,000		80.59
	DEED BOOK 882 PG-00954		FD039 Stockholm Fire Prot	135,000	TO M	159.73
	FULL MARKET VALUE	135,000				
			TOTAL TAX ---			1,210.67**
				DATE #1		01/31/17
				AMT DUE		1,210.67
***** 54.001-2-5.12 *****						
	588 Pleasant Valley Rd					BILL 160
54.001-2-5.12	240 Rural res		2017 St Lawrence Co	210,000		1,762.15
Bates Kevin	Potsdam 2 407402	25,500	Town of Stockholm	210,000		107.52
Bates Candace	Easement 2011/3452	210,000	Highway	210,000		646.04
588 Pleasant Valley Rd	ACRES 12.00		Chargebacks	210,000		208.95
Potsdam, NY 13676	EAST-0342855 NRTH-1723855		FD039 Stockholm Fire Prot	210,000	TO M	248.47
	DEED BOOK 2010 PG-7440					
	FULL MARKET VALUE	210,000				
			TOTAL TAX ---			2,973.13**
				DATE #1		01/31/17
				AMT DUE		2,973.13

STATE OF NEW YORK
 COUNTY - St Lawrence
 TOWN - Stockholm
 SWIS - 408000

2 0 1 7 T O W N T A X R O L L
 T A X A B L E SECTION OF THE ROLL - 1
 OWNERS NAME SEQUENCE
 UNIFORM PERCENT OF VALUE IS 100.00

PAGE 45
 VALUATION DATE-JUL 01, 2015
 TAXABLE STATUS DATE-MAR 01, 2016

TAX MAP PARCEL NUMBER	PROPERTY LOCATION & CLASS	ASSESSMENT	EXEMPTION CODE	COUNTY	TOWN	TAX AMOUNT
CURRENT OWNERS NAME	SCHOOL DISTRICT	LAND	TAX DESCRIPTION	TAXABLE VALUE		
CURRENT OWNERS ADDRESS	PARCEL SIZE/GRID COORD	TOTAL	SPECIAL DISTRICTS			
***** 66.003-1-28 *****						
66.003-1-28	51 River Hill Rd					BILL 161
Batson Andrew	314 Rural vac<10		2017 St Lawrence Co	10,000		83.91
731 County Route 59	Potsdam 2 407402	10,000	Town of Stockholm	10,000		5.12
Potsdam, NY 13676	FRNT 301.00 DPTH 443.00	10,000	Highway	10,000		30.76
	EAST-0360506 NRTH-1702740		Chargebacks	10,000		9.95
	DEED BOOK 2002 PG-20984		FD039 Stockholm Fire Prot	10,000	TO M	11.83
	FULL MARKET VALUE	10,000				
TOTAL TAX ---						141.57**
						DATE #1 01/31/17
						AMT DUE 141.57
***** 44.002-1-17 *****						
44.002-1-17	Ush 11					BILL 162
Battaglino Antonio	314 Rural vac<10		2017 St Lawrence Co	9,800		82.23
Battaglino Maria	Brasher Falls 402001	9,800	Town of Stockholm	9,800		5.02
32 Murray St	FRNT 296.00 DPTH	9,800	Highway	9,800		30.15
Ansonia, CT 06401	ACRES 10.60		Chargebacks	9,800		9.75
	EAST-0373396 NRTH-1739699		FD039 Stockholm Fire Prot	9,800	TO M	11.60
	DEED BOOK 949 PG-00409					
	FULL MARKET VALUE	9,800				
TOTAL TAX ---						138.75**
						DATE #1 01/31/17
						AMT DUE 138.75
***** 65.004-3-6.12 *****						
65.004-3-6.12	160 Curtis Rd					BILL 163
Baxter Christopher R	210 1 Family Res		2017 St Lawrence Co	155,000		1,300.63
Baxter Denielle P	Potsdam 2 407402	18,900	Town of Stockholm	155,000		79.36
160 Curtis Rd	327x715x269x725	155,000	Highway	155,000		476.84
Potsdam, NY 13676	ACRES 4.90		Chargebacks	155,000		154.22
	EAST-0358727 NRTH-1699238		FD039 Stockholm Fire Prot	155,000	TO M	183.39
	DEED BOOK 2001 PG-6958					
	FULL MARKET VALUE	155,000				
TOTAL TAX ---						2,194.44**
						DATE #1 01/31/17
						AMT DUE 2,194.44
***** 65.004-3-6.112 *****						
65.004-3-6.112	Curtis Rd					BILL 164
Baxter Christopher R	314 Rural vac<10		2017 St Lawrence Co	7,000		58.74
Baxter Danielle P	Potsdam 2 407402	7,000	Town of Stockholm	7,000		3.58
160 Curtis Rd	FRNT 300.00 DPTH 740.00	7,000	Highway	7,000		21.53
Potsdam, NY 13676	ACRES 4.90		Chargebacks	7,000		6.96
	EAST-0358937 NRTH-1699039		FD039 Stockholm Fire Prot	7,000	TO M	8.28
	DEED BOOK 2008 PG-5747					
	FULL MARKET VALUE	7,000				
TOTAL TAX ---						99.09**
						DATE #1 01/31/17
						AMT DUE 99.09

STATE OF NEW YORK
 COUNTY - St Lawrence
 TOWN - Stockholm
 SWIS - 408000

2 0 1 7 T O W N T A X R O L L
 T A X A B L E SECTION OF THE ROLL - 1
 OWNERS NAME SEQUENCE
 UNIFORM PERCENT OF VALUE IS 100.00

PAGE 46
 VALUATION DATE-JUL 01, 2015
 TAXABLE STATUS DATE-MAR 01, 2016

TAX MAP PARCEL NUMBER	PROPERTY LOCATION & CLASS	ASSESSMENT	EXEMPTION CODE	COUNTY	TOWN	TAX AMOUNT
CURRENT OWNERS NAME	SCHOOL DISTRICT	LAND	TAX DESCRIPTION	TAXABLE VALUE		
CURRENT OWNERS ADDRESS	PARCEL SIZE/GRID COORD	TOTAL	SPECIAL DISTRICTS			
***** 43.001-3-16 *****						
1408,1408A	Old Market Rd			ACCT 1-109- 8	BILL	165
43.001-3-16	311 Res vac land		2017 St Lawrence Co	5,600		46.99
Baxter Lee A	Norwood-Norfolk 406201	5,600	Town of Stockholm	5,600		2.87
Brown Heather I	See 581/298	5,600	Highway	5,600		17.23
244 La Mountain Rd	110x198 (D)		Chargebacks	5,600		5.57
Keeseville, NY 12944-3116	FRNT 110.00 DPTH 170.00		FD039 Stockholm Fire Prot	5,600	TO M	6.63
	ACRES 0.50		NL002 Norwood Library	5,600	TO	4.01
	EAST-0343587 NRTH-1738324					
	DEED BOOK 2009 PG-18073					
	FULL MARKET VALUE	5,600				
TOTAL TAX ---						83.30**
DATE #1						01/31/17
AMT DUE						83.30
***** 54.004-5-15 *****						
647	Heath Rd				BILL	166
54.004-5-15	210 1 Family Res		Aged - All 41800	20,250	20,250	
Baxter Marie M	Potsdam 2 407402	10,200	2017 St Lawrence Co	24,750		207.68
PO Box 246	FRNT 100.00 DPTH 250.00	45,000	Town of Stockholm	24,750		12.67
West Stockholm, NY 13696	EAST-0351770 NRTH-1714521		Highway	24,750		76.14
	DEED BOOK 1035 PG-00832		Chargebacks	24,750		24.63
	FULL MARKET VALUE	45,000	FD038 W Stockholm Fire Dis	45,000	TO M	60.08
TOTAL TAX ---						381.20**
DATE #1						01/31/17
AMT DUE						381.20
***** 43.003-3-2 *****						
1137,1210	Old Market Rd			ACCT 1-10-6.113	BILL	167
43.003-3-2	240 Rural res		2017 St Lawrence Co	113,000		948.20
Baxter Stephen J	Norwood-Norfolk 406201	54,600	Town of Stockholm	113,000		57.86
Baxter Halpern R	Res/Trailer	113,000	Highway	113,000		347.63
1137 Old Market Rd	ACRES 60.80		Chargebacks	113,000		112.43
Potsdam, NY 13676	EAST-0341619 NRTH-1731341		FD039 Stockholm Fire Prot	113,000	TO M	133.70
	DEED BOOK 1015 PG-00075		NL002 Norwood Library	113,000	TO	80.96
	FULL MARKET VALUE	113,000				
TOTAL TAX ---						1,680.78**
DATE #1						01/31/17
AMT DUE						1,680.78

STATE OF NEW YORK
COUNTY - St Lawrence
TOWN - Stockholm
SWIS - 408000

2 0 1 7 T O W N T A X R O L L
T A X A B L E SECTION OF THE ROLL - 1
OWNERS NAME SEQUENCE
UNIFORM PERCENT OF VALUE IS 100.00

PAGE 47
VALUATION DATE-JUL 01, 2015
TAXABLE STATUS DATE-MAR 01, 2016

TAX MAP PARCEL NUMBER	PROPERTY LOCATION & CLASS	ASSESSMENT	EXEMPTION CODE	COUNTY	TOWN	TAXABLE VALUE	TAX AMOUNT
***** 43.002-1-14.11 *****							
43.002-1-14.11	2660, 2696 , 2730 Cr 47	85 PCT OF VALUE USED FOR EXEMPTION PURPOSES	ACCT 1- 49- 4.1		BILL	168	
Beamer Matthew James	240 Rural res		VET WAR CT 41121	12,000	12,000		
2696 County Route 47	Norwood-Norfolk 406201	44,000	VET DIS CT 41141	40,000	40,000		
Winthrop, NY 13697	Rur Res & MH (2)	191,000	2017 St Lawrence Co	139,000		1,166.37	
	Easement 2012/11262		Town of Stockholm	139,000		71.17	
	ACRES 59.00 BANK8888111		Highway	139,000		427.62	
	EAST-0352428 NRTH-1738368		Chargebacks	139,000		138.30	
	DEED BOOK 1107 PG-185		FD039 Stockholm Fire Prot	191,000	TO M	225.99	
	FULL MARKET VALUE	191,000	NL002 Norwood Library	191,000	TO	136.84	
			TOTAL TAX ---				2,166.29**
				DATE #1		01/31/17	
				AMT DUE		2,166.29	
***** 43.003-1-17 *****							
43.003-1-17	71 Reynolds Rd		ACCT 1- 46- 4		BILL	169	
Beamis Lawrence T	270 Mfg housing		2017 St Lawrence Co	41,000		344.04	
Beamis Laurie J	Norwood-Norfolk 406201	13,300	Town of Stockholm	41,000		20.99	
71 Reynolds Rd	.93 A(d)	41,000	Highway	41,000		126.13	
Norwood, NY 13668-9801	FRNT 307.00 DPTH 132.00		Chargebacks	41,000		40.79	
	EAST-0340254 NRTH-1731103		School Relevy			298.75	
	DEED BOOK 1038 PG-00541		FD039 Stockholm Fire Prot	41,000	TO M	48.51	
	FULL MARKET VALUE	41,000	NL002 Norwood Library	41,000	TO	29.37	
			TOTAL TAX ---				908.58**
				DATE #1		01/31/17	
				AMT DUE		908.58	
***** 43.003-2-31 *****							
43.003-2-31	1087,1089 Old Market Rd		ACCT 1- 5-11.2		BILL	170	
Beamis Ronald S	271 Mfg housings		2017 St Lawrence Co	77,000		646.12	
1089 Old Market Rd	Norwood-Norfolk 406201	24,000	Town of Stockholm	77,000		39.43	
West Stockholm, NY 13696	Trailer & Double Wide	77,000	Highway	77,000		236.88	
	FRNT 330.00 DPTH 1320.00		Chargebacks	77,000		76.61	
	ACRES 10.00		FD039 Stockholm Fire Prot	77,000	TO M	91.10	
	EAST-0342073 NRTH-1730627		NL002 Norwood Library	77,000	TO	55.17	
	DEED BOOK 909 PG-00232						
	FULL MARKET VALUE	77,000					
			TOTAL TAX ---				1,145.31**
				DATE #1		01/31/17	
				AMT DUE		1,145.31	
***** 43.003-2-32.2 *****							
43.003-2-32.2	1081 Old Market Rd		ACCT 1-5-11.14.2		BILL	171	
Beamis Ronald S	240 Rural res		2017 St Lawrence Co	45,000		377.60	
1089 Old Market Rd	Norwood-Norfolk 406201	28,800	Town of Stockholm	45,000		23.04	
West Stockholm, NY 13696	ACRES 18.70	45,000	Highway	45,000		138.44	
	EAST-0341900 NRTH-1730086		Chargebacks	45,000		44.77	
	DEED BOOK 1118 PG-1003		FD039 Stockholm Fire Prot	45,000	TO M	53.24	
	FULL MARKET VALUE	45,000	NL002 Norwood Library	45,000	TO	32.24	
			TOTAL TAX ---				669.33**
				DATE #1		01/31/17	
				AMT DUE		669.33	

STATE OF NEW YORK
 COUNTY - St Lawrence
 TOWN - Stockholm
 SWIS - 408000

2 0 1 7 T O W N T A X R O L L
 T A X A B L E SECTION OF THE ROLL - 1
 OWNERS NAME SEQUENCE
 UNIFORM PERCENT OF VALUE IS 100.00

PAGE 48
 VALUATION DATE-JUL 01, 2015
 TAXABLE STATUS DATE-MAR 01, 2016

TAX MAP PARCEL NUMBER	PROPERTY LOCATION & CLASS	ASSESSMENT	EXEMPTION CODE	COUNTY	TOWN	TAX AMOUNT
CURRENT OWNERS NAME	SCHOOL DISTRICT	LAND	TAX DESCRIPTION	TAXABLE VALUE		
CURRENT OWNERS ADDRESS	PARCEL SIZE/GRID COORD	TOTAL	SPECIAL DISTRICTS			
***** 56.002-1-3.1 *****						
	Cr 49			ACCT 1-	5-12	BILL 172
56.002-1-3.1	910 Priv forest		2017 St Lawrence Co	43,100		361.66
Beatty Harry L Jr	Brasher Falls 402001	43,100	Town of Stockholm	43,100		22.07
Beatty Susan R	ACRES 74.90	43,100	Highway	43,100		132.59
251 County Route 56	EAST-0398806 NRTH-1722934		Chargebacks	43,100		42.88
Potsdam, NY 13676	DEED BOOK 937 PG-964		FD039 Stockholm Fire Prot	43,100	TO M	50.99
	FULL MARKET VALUE	43,100				
TOTAL TAX ---						610.19**
DATE #1						01/31/17
AMT DUE						610.19
***** 44.002-3-12.2 *****						
	10057 Ush 11					BILL 173
44.002-3-12.2	210 1 Family Res		2017 St Lawrence Co	75,000		629.34
Beaudin John M	Brasher Falls 402001	16,000	Town of Stockholm	75,000		38.40
Beaudin Vicki L	550' River Ft	75,000	Highway	75,000		230.73
10057 US Highway 11	FRNT 375.00 DPTH		Chargebacks	75,000		74.62
Winthrop, NY 13697	ACRES 2.00		FD039 Stockholm Fire Prot	75,000	TO M	88.74
	EAST-0381689 NRTH-1740249					
	DEED BOOK 1118 PG-405					
	FULL MARKET VALUE	75,000				
TOTAL TAX ---						1,061.83**
DATE #1						01/31/17
AMT DUE						1,061.83
***** 43.004-1-33 *****						
	2555 Cr 47					BILL 174
43.004-1-33	210 1 Family Res		2017 St Lawrence Co	72,000		604.17
Beaudin Melody M	Brasher Falls 402001	18,800	Town of Stockholm	72,000		36.86
2555 County Route 47	350x630x348x557	72,000	Highway	72,000		221.50
Winthrop, NY 13697	ACRES 4.80		Chargebacks	72,000		71.64
	EAST-0354813 NRTH-1735104		FD039 Stockholm Fire Prot	72,000	TO M	85.19
	DEED BOOK 2005 PG-2631					
	FULL MARKET VALUE	72,000				
TOTAL TAX ---						1,019.36**
DATE #1						01/31/17
AMT DUE						1,019.36
***** 43.003-1-6.11 *****						
	439 Cr 48			ACCT 1-	35- 9.1	BILL 175
43.003-1-6.11	270 Mfg housing		VET WAR CT 41121	5,700	5,700	
Beaulieu Roger J	Norwood-Norfolk 406201	15,200	2017 St Lawrence Co	32,300		271.04
Beaulieu Donna L	Also 2005/18134	38,000	Town of Stockholm	32,300		16.54
439 County Route 48	199x235x153x218		Highway	32,300		99.37
Norwood, NY 13668	FRNT 199.00 DPTH 225.00		Chargebacks	32,300		32.14
	EAST-0337526 NRTH-1733395		FD039 Stockholm Fire Prot	38,000	TO M	44.96
	DEED BOOK 2005 PG-11924		NL002 Norwood Library	38,000	TO	27.22
	FULL MARKET VALUE	38,000				
TOTAL TAX ---						491.27**
DATE #1						01/31/17
AMT DUE						491.27

STATE OF NEW YORK
 COUNTY - St Lawrence
 TOWN - Stockholm
 SWIS - 408000

2 0 1 7 T O W N T A X R O L L
 T A X A B L E SECTION OF THE ROLL - 1
 OWNERS NAME SEQUENCE
 UNIFORM PERCENT OF VALUE IS 100.00

PAGE 49
 VALUATION DATE-JUL 01, 2015
 TAXABLE STATUS DATE-MAR 01, 2016

TAX MAP PARCEL NUMBER	PROPERTY LOCATION & CLASS	ASSESSMENT	EXEMPTION CODE	COUNTY	TOWN	TAX AMOUNT
CURRENT OWNERS NAME	SCHOOL DISTRICT	LAND	TAX DESCRIPTION	TAXABLE VALUE		
CURRENT OWNERS ADDRESS	PARCEL SIZE/GRID COORD	TOTAL	SPECIAL DISTRICTS			
***** 43.003-1-28 *****						
43.003-1-28	CR 48 314 Rural vac<10		2017 St Lawrence Co	4,400		BILL 176 36.92
Beaulieu Roger J	Norwood-Norfolk 406201	4,400	Town of Stockholm	4,400		2.25
Beaulieu Donna L	231x171x238x170 (D)	4,400	Highway	4,400		13.54
439 County Route 48	FRNT 231.00 DPTH 136.00		Chargebacks	4,400		4.38
Norwood, NY 13668	EAST-0337660 NRTH-1733569		FD039 Stockholm Fire Prot	4,400	TO M	5.21
	DEED BOOK 2008 PG-11877		NL002 Norwood Library	4,400	TO	3.15
	FULL MARKET VALUE	4,400				
TOTAL TAX ---						65.45**
DATE #1						01/31/17
AMT DUE						65.45
***** 55.002-2-5.2 *****						
55.002-2-5.2	597 Buckton Rd 311 Res vac land		2017 St Lawrence Co	7,000		BILL 177 58.74
Belile Warren J Jr	Brasher Falls 402001	7,000	Town of Stockholm	7,000		3.58
308 Water St	FRNT 209.00 DPTH 209.00	7,000	Highway	7,000		21.53
Massena, NY 13662	ACRES 1.00		Chargebacks	7,000		6.96
	EAST-0379957 NRTH-1725697		FD039 Stockholm Fire Prot	7,000	TO M	8.28
PRIOR OWNER ON 3/01/2016	DEED BOOK 2016 PG-11471					
Miller Jonathan R	FULL MARKET VALUE	7,000				
TOTAL TAX ---						99.09**
DATE #1						01/31/17
AMT DUE						99.09
***** 55.002-2-32.2 *****						
55.002-2-32.2	622 Buckton Rd 910 Priv forest		2017 St Lawrence Co	8,400		BILL 178 70.49
Belile Warren Jr	Brasher Falls 402001	8,400	Town of Stockholm	8,400		4.30
Belile Christie	ACRES 14.60	8,400	Highway	8,400		25.84
308 Water St	EAST-0380798 NRTH-1725661		Chargebacks	8,400		8.36
Massena, NY 13662	DEED BOOK 2013 PG-2582		FD039 Stockholm Fire Prot	8,400	TO M	9.94
	FULL MARKET VALUE	8,400				
TOTAL TAX ---						118.93**
DATE #1						01/31/17
AMT DUE						118.93
***** 34.068-2-4 *****						
34.068-2-4	10 Cemetery St 210 1 Family Res		2017 St Lawrence Co	55,000		BILL 179 461.52
Belknap Robert	Brasher Falls 402001	7,500	Town of Stockholm	55,000		28.16
PO Box 92	FRNT 91.00 DPTH 107.00	55,000	Highway	55,000		169.20
Winthrop, NY 13697	ACRES 0.25		Chargebacks	55,000		54.72
	EAST-0382188 NRTH-1748203		FD037 Brasher Winthrop FD	55,000	TO M	90.42
	DEED BOOK 1103 PG-744		LT030 Winthrop Light	55,000	TO M	30.10
	FULL MARKET VALUE	55,000				
TOTAL TAX ---						834.12**
DATE #1						01/31/17
AMT DUE						834.12

STATE OF NEW YORK
 COUNTY - St Lawrence
 TOWN - Stockholm
 SWIS - 408000

2 0 1 7 T O W N T A X R O L L
 T A X A B L E SECTION OF THE ROLL - 1
 OWNERS NAME SEQUENCE
 UNIFORM PERCENT OF VALUE IS 100.00

PAGE 50
 VALUATION DATE-JUL 01, 2015
 TAXABLE STATUS DATE-MAR 01, 2016

TAX MAP PARCEL NUMBER	PROPERTY LOCATION & CLASS	ASSESSMENT	EXEMPTION CODE	COUNTY	TOWN	TAX AMOUNT
CURRENT OWNERS NAME	SCHOOL DISTRICT	LAND	TAX DESCRIPTION	TAXABLE VALUE		
CURRENT OWNERS ADDRESS	PARCEL SIZE/GRID COORD	TOTAL	SPECIAL DISTRICTS			
***** 45.003-2-1.2 *****						
	1216 Cr 49			ACCT 1-	94- 9.2	BILL 180
45.003-2-1.2	210 1 Family Res		2017 St Lawrence Co	75,000		629.34
Bell Donald	Brasher Falls 402001	15,700	Town of Stockholm	75,000		38.40
Bell Debbie	FRNT 150.00 DPTH 500.00	75,000	Highway	75,000		230.73
1216 County Route 49	ACRES 1.70		Chargebacks	75,000		74.62
Winthrop, NY 13697	EAST-0389524 NRTH-1733975		FD039 Stockholm Fire Prot	75,000	TO M	88.74
	DEED BOOK 1011 PG-00985					
	FULL MARKET VALUE	75,000				
			TOTAL TAX ---			1,061.83**
				DATE #1		01/31/17
				AMT DUE		1,061.83
***** 34.059-1-22 *****						
	404 Sh 420			ACCT 1-	53-13	BILL 181
34.059-1-22	210 1 Family Res		2017 St Lawrence Co	60,000		503.47
Bell Joshua D	Brasher Falls 402001	8,100	Town of Stockholm	60,000		30.72
Bell Mandy S	No Sewer Available	60,000	Highway	60,000		184.58
404 State Highway 420	FRNT 100.00 DPTH 117.00		Chargebacks	60,000		59.70
Brasher Falls, NY 13613	BANK8888830		FD039 Stockholm Fire Prot	60,000	TO M	70.99
	EAST-0380194 NRTH-1750166					
	DEED BOOK 2008 PG-6546					
	FULL MARKET VALUE	60,000				
			TOTAL TAX ---			849.46**
				DATE #1		01/31/17
				AMT DUE		849.46
***** 44.002-5-1 *****						
	34 Calnon Rd			ACCT 1-	90-13.2	BILL 182
44.002-5-1	210 1 Family Res		2017 St Lawrence Co	35,000		293.69
Bell Randy (LU)	Brasher Falls 402001	15,600	Town of Stockholm	35,000		17.92
34 Calnon Rd	392x287x218x197	35,000	Highway	35,000		107.67
Winthrop, NY 13697	FRNT 392.00 DPTH		Chargebacks	35,000		34.82
	ACRES 1.60		FD039 Stockholm Fire Prot	35,000	TO M	41.41
	EAST-0372466 NRTH-1736119					
	DEED BOOK 2016 PG-2207					
	FULL MARKET VALUE	35,000				
			TOTAL TAX ---			495.51**
				DATE #1		01/31/17
				AMT DUE		495.51
***** 43.004-1-13 *****						
	Off Pickle St			ACCT 1-	107-15	BILL 183
43.004-1-13	910 Priv forest		2017 St Lawrence Co	5,800		48.67
Belt Douglas L	Brasher Falls 402001	5,800	Town of Stockholm	5,800		2.97
305 McCarthy Rd	ACRES 23.00	5,800	Highway	5,800		17.84
Winthrop, NY 13676	EAST-0355245 NRTH-1733256		Chargebacks	5,800		5.77
	DEED BOOK 1028 PG-00091		FD039 Stockholm Fire Prot	5,800	TO M	6.86
	FULL MARKET VALUE	5,800				
			TOTAL TAX ---			82.11**
				DATE #1		01/31/17
				AMT DUE		82.11

STATE OF NEW YORK
 COUNTY - St Lawrence
 TOWN - Stockholm
 SWIS - 408000

2 0 1 7 T O W N T A X R O L L
 T A X A B L E SECTION OF THE ROLL - 1
 OWNERS NAME SEQUENCE
 UNIFORM PERCENT OF VALUE IS 100.00

PAGE 51
 VALUATION DATE-JUL 01, 2015
 TAXABLE STATUS DATE-MAR 01, 2016

TAX MAP PARCEL NUMBER	PROPERTY LOCATION & CLASS	ASSESSMENT	EXEMPTION CODE-----	COUNTY-----	TOWN-----	TAX AMOUNT
CURRENT OWNERS NAME	SCHOOL DISTRICT	LAND	TAX DESCRIPTION	TAXABLE VALUE		
CURRENT OWNERS ADDRESS	PARCEL SIZE/GRID COORD	TOTAL	SPECIAL DISTRICTS			
***** 43.004-2-7.1 *****						
43.004-2-7.1	Pickle St			ACCT 1-110- 5	BILL	184
Belt Douglas L	312 Vac w/imprv		2017 St Lawrence Co	55,000		461.52
305 McCarthy Rd	Brasher Falls 402001	50,000	Town of Stockholm	55,000		28.16
Winthrop, NY 13697	Quonset Bldg	55,000	Highway	55,000		169.20
	ACRES 102.00		Chargebacks	55,000		54.72
	EAST-0357601 NRTH-1732255		FD039 Stockholm Fire Prot	55,000 TO M		65.07
	DEED BOOK 1028 PG-88					
	FULL MARKET VALUE	55,000				
TOTAL TAX ---						778.67**
DATE #1						01/31/17
AMT DUE						778.67
***** 43.004-2-17 *****						
43.004-2-17	363 Pickle St			ACCT 1- 24-15	BILL	185
Belt Douglas L	105 Vac farmland		2017 St Lawrence Co	2,000		16.78
305 McCarthy Rd	Brasher Falls 402001	2,000	Town of Stockholm	2,000		1.02
Winthrop, NY 13697	Cyrus Cyrus/road Cyrus	2,000	Highway	2,000		6.15
	1.10 A Cal		Chargebacks	2,000		1.99
	FRNT 300.00 DPTH 160.00		FD039 Stockholm Fire Prot	2,000 TO M		2.37
	ACRES 1.10					
	EAST-0357949 NRTH-1731795					
	DEED BOOK 1072 PG-657					
	FULL MARKET VALUE	2,000				
TOTAL TAX ---						28.31**
DATE #1						01/31/17
AMT DUE						28.31
***** 44.001-3-5 *****						
44.001-3-5	305 Mccarthy Rd			ACCT 1- 64- 3.23	BILL	186
Belt Douglas L	210 1 Family Res		VET WAR CT 41121	12,000	12,000	
Pike Constance A	Brasher Falls 402001	19,700	2017 St Lawrence Co	120,000		1,006.94
305 McCarthy Rd	FRNT 365.00 DPTH	132,000	Town of Stockholm	120,000		61.44
Winthrop, NY 13697	ACRES 5.70 BANK8888111		Highway	120,000		369.17
	EAST-0364839 NRTH-1739232		Chargebacks	120,000		119.40
	DEED BOOK 2013 PG-14394		FD039 Stockholm Fire Prot	132,000 TO M		156.18
	FULL MARKET VALUE	132,000				
TOTAL TAX ---						1,713.13**
DATE #1						01/31/17
AMT DUE						1,713.13
***** 44.001-3-6.12 *****						
44.001-3-6.12	McCarthy Rd				BILL	187
Belt Douglas L	314 Rural vac<10 - WTRFNT		2017 St Lawrence Co	1,000		8.39
Pike Constance A	Brasher Falls 402001	1,000	Town of Stockholm	1,000		0.51
305 McCarthy Rd	39'wFx820x68x828	1,000	Highway	1,000		3.08
Winthrop, NY 13697	FRNT 39.00 DPTH 717.00		Chargebacks	1,000		1.00
	EAST-0364951 NRTH-1739413		FD039 Stockholm Fire Prot	1,000 TO M		1.18
	DEED BOOK 2014 PG-16781					
	FULL MARKET VALUE	1,000				
TOTAL TAX ---						14.16**
DATE #1						01/31/17
AMT DUE						14.16

STATE OF NEW YORK
 COUNTY - St Lawrence
 TOWN - Stockholm
 SWIS - 408000

2 0 1 7 T O W N T A X R O L L
 T A X A B L E SECTION OF THE ROLL - 1
 OWNERS NAME SEQUENCE
 UNIFORM PERCENT OF VALUE IS 100.00

PAGE 52
 VALUATION DATE-JUL 01, 2015
 TAXABLE STATUS DATE-MAR 01, 2016

TAX MAP PARCEL NUMBER	PROPERTY LOCATION & CLASS	ASSESSMENT	EXEMPTION CODE	COUNTY	TOWN	TAX AMOUNT
CURRENT OWNERS NAME	SCHOOL DISTRICT	LAND	TAX DESCRIPTION	TAXABLE VALUE		
CURRENT OWNERS ADDRESS	PARCEL SIZE/GRID COORD	TOTAL	SPECIAL DISTRICTS			
***** 43.004-2-7.2 *****						
43.004-2-7.2	372 Pickle St 240 Rural res		2017 St Lawrence Co	85,000		BILL 188 713.25
Belt Seth D	Brasher Falls 402001	25,000	Town of Stockholm	85,000		43.52
Belt Elizabeth M	FRNT 550.00 DPTH	85,000	Highway	85,000		261.49
372 Pickle St	ACRES 11.80 BANK8888111		Chargebacks	85,000		84.57
Potsdam, NY 13676	EAST-0358611 NRTH-1731710		FD039 Stockholm Fire Prot	85,000	TO M	100.57
	DEED BOOK 2013 PG-18009					
	FULL MARKET VALUE	85,000				
			TOTAL TAX ---			1,203.40**
				DATE #1		01/31/17
				AMT DUE		1,203.40
***** 55.001-1-14 *****						
55.001-1-14	244 Scott Rd 270 Mfg housing		2017 St Lawrence Co	29,000		BILL 189 243.34
Benedict Waneta	Brasher Falls 402001	15,300	Town of Stockholm	29,000		14.85
244 Scott Rd	ACRES 1.10	29,000	Highway	29,000		89.21
Winthrop, NY 13697	EAST-0370966 NRTH-1726930		Chargebacks	29,000		28.85
	DEED BOOK 00970 PG-00719		School Relevy			230.80
	FULL MARKET VALUE	29,000	FD039 Stockholm Fire Prot	29,000	TO M	34.31
			TOTAL TAX ---			641.36**
				DATE #1		01/31/17
				AMT DUE		641.36
***** 65.002-4-26 *****						
65.002-4-26	Benton Rd 312 Vac w/imprv		2017 St Lawrence Co	70,000		BILL 190 587.38
Benton George N	Potsdam 2 407402	65,500	Town of Stockholm	70,000		35.84
Benton Lex S	ACRES 144.80	70,000	Highway	70,000		215.35
304 Benton Rd	EAST-0358098 NRTH-1706367		Chargebacks	70,000		69.65
Potsdam, NY 13676	DEED BOOK 2005 PG-19746		FD039 Stockholm Fire Prot	70,000	TO M	82.82
	FULL MARKET VALUE	70,000				
			TOTAL TAX ---			991.04**
				DATE #1		01/31/17
				AMT DUE		991.04
***** 65.002-4-7.11 *****						
65.002-4-7.11	304 Benton Rd 210 1 Family Res		2017 St Lawrence Co	62,000		BILL 191 520.25
Benton George W	Potsdam 2 407402	22,400	Town of Stockholm	62,000		31.74
Benton Leona & Rance	ACRES 8.40	62,000	Highway	62,000		190.74
304 Benton Rd	EAST-0357979 NRTH-1704648		Chargebacks	62,000		61.69
Potsdam, NY 13676	DEED BOOK 2005 PG-2827		FD039 Stockholm Fire Prot	62,000	TO M	73.36
	FULL MARKET VALUE	62,000				
			TOTAL TAX ---			877.78**
				DATE #1		01/31/17
				AMT DUE		877.78

STATE OF NEW YORK
 COUNTY - St Lawrence
 TOWN - Stockholm
 SWIS - 408000

2 0 1 7 T O W N T A X R O L L
 T A X A B L E SECTION OF THE ROLL - 1
 OWNERS NAME SEQUENCE
 UNIFORM PERCENT OF VALUE IS 100.00

PAGE 53
 VALUATION DATE-JUL 01, 2015
 TAXABLE STATUS DATE-MAR 01, 2016

TAX MAP PARCEL NUMBER	PROPERTY LOCATION & CLASS	ASSESSMENT	EXEMPTION CODE-----	COUNTY-----	TOWN-----	
CURRENT OWNERS NAME	SCHOOL DISTRICT	LAND	TAX DESCRIPTION	TAXABLE VALUE		TAX AMOUNT
CURRENT OWNERS ADDRESS	PARCEL SIZE/GRID COORD	TOTAL	SPECIAL DISTRICTS			
***** 65.004-2-35 *****						
	Sh 11B					BILL 192
65.004-2-35	311 Res vac land		2017 St Lawrence Co	2,000		16.78
Benton George W	Potsdam 2 407402	2,000	Town of Stockholm	2,000		1.02
304 Benton Rd	ACRES 3.00	2,000	Highway	2,000		6.15
Potsdam, NY 13676	EAST-0357862 NRTH-1702584		Chargebacks	2,000		1.99
	FULL MARKET VALUE	2,000	FD039 Stockholm Fire Prot	2,000 TO M		2.37
			TOTAL TAX ---			28.31**
				DATE #1		01/31/17
				AMT DUE		28.31
***** 43.001-4-21 *****						
	37 Shop Rd			ACCT 1- 54- 6		BILL 193
43.001-4-21	270 Mfg housing		2017 St Lawrence Co	33,000		276.91
Benway Gerald D III	Norwood-Norfolk 406201	13,800	Town of Stockholm	33,000		16.90
37 Shop Rd	FRNT 170.00 DPTH 235.00	33,000	Highway	33,000		101.52
Norwood, NY 13668	EAST-0342251 NRTH-1737925		Chargebacks	33,000		32.83
	DEED BOOK 2009 PG-20329		FD039 Stockholm Fire Prot	33,000 TO M		39.04
	FULL MARKET VALUE	33,000	NL002 Norwood Library	33,000 TO		23.64
			TOTAL TAX ---			490.84**
				DATE #1		01/31/17
				AMT DUE		490.84
***** 55.003-1-7.3 *****						
	320 Fearl Bridge Rd			ACCT 1-106-6.13		BILL 194
55.003-1-7.3	240 Rural res		2017 St Lawrence Co	92,000		771.99
Bercume Gary L	Potsdam 2 407402	57,300	Town of Stockholm	92,000		47.11
320 Fearl Bridge Rd	ACRES 75.60	92,000	Highway	92,000		283.03
Winthrop, NY 13697-0989	EAST-0364254 NRTH-1715059		Chargebacks	92,000		91.54
	DEED BOOK 1018 PG-00696		FD039 Stockholm Fire Prot	92,000 TO M		108.85
	FULL MARKET VALUE	92,000				
			TOTAL TAX ---			1,302.52**
				DATE #1		01/31/17
				AMT DUE		1,302.52
***** 54.004-5-13 *****						
	756 Hatch Rd			ACCT 1- 99- 7.12		BILL 195
54.004-5-13	210 1 Family Res		VET WAR CT 41121	8,700	8,700	
Bergen Michael G	Potsdam 2 407402	10,000	2017 St Lawrence Co	49,300		413.69
Bergen Sharon G	FRNT 100.00 DPTH 175.00	58,000	Town of Stockholm	49,300		25.24
756 Hatch Rd	ACRES 0.38		Highway	49,300		151.67
Potsdam, NY 13676	EAST-0351012 NRTH-1715363		Chargebacks	49,300		49.05
	DEED BOOK 1022 PG-01021		FD038 W Stockholm Fire Dis	58,000 TO M		77.44
	FULL MARKET VALUE	58,000				
			TOTAL TAX ---			717.09**
				DATE #1		01/31/17
				AMT DUE		717.09

STATE OF NEW YORK
 COUNTY - St Lawrence
 TOWN - Stockholm
 SWIS - 408000

2 0 1 7 T O W N T A X R O L L
 T A X A B L E SECTION OF THE ROLL - 1
 OWNERS NAME SEQUENCE
 UNIFORM PERCENT OF VALUE IS 100.00

PAGE 54
 VALUATION DATE-JUL 01, 2015
 TAXABLE STATUS DATE-MAR 01, 2016

TAX MAP PARCEL NUMBER	PROPERTY LOCATION & CLASS	ASSESSMENT	EXEMPTION CODE-----	COUNTY-----	TOWN-----		
CURRENT OWNERS NAME	SCHOOL DISTRICT	LAND	TAX DESCRIPTION			TAXABLE VALUE	TAX AMOUNT
CURRENT OWNERS ADDRESS	PARCEL SIZE/GRID COORD	TOTAL	SPECIAL DISTRICTS				
***** 44.003-1-15.1 *****							
	9395 Ush 11					ACCT 1- 23- 5	BILL 196
44.003-1-15.1	240 Rural res		2017 St Lawrence Co			87,000	730.03
Berger Debra A	Brasher Falls 402001	42,800	Town of Stockholm			87,000	44.55
Berger Timothy J	46ar House	87,000	Highway			87,000	267.64
9395 US Highway 11	ACRES 46.50		Chargebacks			87,000	86.56
Winthrop, NY 13697	EAST-0366802 NRTH-1733494		FD039 Stockholm Fire Prot			87,000 TO M	102.94
	DEED BOOK 1999 PG-15721						
	FULL MARKET VALUE	87,000					
						TOTAL TAX ---	1,231.72**
						DATE #1	01/31/17
						AMT DUE	1,231.72
***** 34.003-3-10.12 *****							
	Cr 49					ACCT 1- 85-14	BILL 197
34.003-3-10.12	314 Rural vac<10		2017 St Lawrence Co			3,000	25.17
Bergoyne Ronald J	Brasher Falls 402001	3,000	Town of Stockholm			3,000	1.54
Bergoyne Grace A	FRNT 200.00 DPTH 653.00	3,000	Highway			3,000	9.23
2369 County Route 49	ACRES 3.00		Chargebacks			3,000	2.98
Winthrop, NY 13697	EAST-0368227 NRTH-1745964		FD039 Stockholm Fire Prot			3,000 TO M	3.55
	DEED BOOK 2004 PG-3991						
	FULL MARKET VALUE	3,000					
						TOTAL TAX ---	42.47**
						DATE #1	01/31/17
						AMT DUE	42.47
***** 34.001-2-2 *****							
	437 Hurley Rd					ACCT 1- 70- 9	BILL 198
34.001-2-2	112 Dairy farm		Ag Buildin 41700			20,000 20,000	
Berninghausen Mark	Brasher Falls 402001	68,200	2017 St Lawrence Co			80,000	671.29
Berninghausen Barbara	Agri-Dairy 100.00Ar	100,000	Town of Stockholm			80,000	40.96
437 Hurley Rd	ACRES 103.10		Highway			80,000	246.11
Brasher Falls, NY 13613	EAST-0370598 NRTH-1758043		Chargebacks			80,000	79.60
	DEED BOOK 1024 PG-01112		FD039 Stockholm Fire Prot			100,000 TO M	118.32
	FULL MARKET VALUE	100,000					
MAY BE SUBJECT TO PAYMENT UNDER RPTL483 UNTIL 2020						TOTAL TAX ---	1,156.28**
						DATE #1	01/31/17
						AMT DUE	1,156.28
***** 34.068-2-37 *****							
	676 Sh 11c					ACCT 1- 70- 9	BILL 199
34.068-2-37	411 Apartment - WTRFNT		2017 St Lawrence Co			70,000	587.38
Berry Derrick (LC)	Brasher Falls 402001	15,300	Town of Stockholm			70,000	35.84
Berry Shawna (LC)	144x314x158x273	70,000	Highway			70,000	215.35
676 State Highway 11c	FRNT 144.00 DPTH 294.00		Chargebacks			70,000	69.65
Winthrop, NY 13697	ACRES 1.25		FD037 Brasher Winthrp FD			70,000 TO M	115.08
	EAST-0382545 NRTH-1747889		LT030 Winthrop Light			70,000 TO M	38.31
	DEED BOOK 2010 PG-12478						
	FULL MARKET VALUE	70,000					
						TOTAL TAX ---	1,061.61**
						DATE #1	01/31/17
						AMT DUE	1,061.61

STATE OF NEW YORK
 COUNTY - St Lawrence
 TOWN - Stockholm
 SWIS - 408000

2 0 1 7 T O W N T A X R O L L
 T A X A B L E SECTION OF THE ROLL - 1
 OWNERS NAME SEQUENCE
 UNIFORM PERCENT OF VALUE IS 100.00

PAGE 55
 VALUATION DATE-JUL 01, 2015
 TAXABLE STATUS DATE-MAR 01, 2016

TAX MAP PARCEL NUMBER	PROPERTY LOCATION & CLASS	ASSESSMENT	EXEMPTION CODE-----	COUNTY-----	TOWN-----	TAX AMOUNT
CURRENT OWNERS NAME	SCHOOL DISTRICT	LAND	TAX DESCRIPTION	TAXABLE VALUE		
CURRENT OWNERS ADDRESS	PARCEL SIZE/GRID COORD	TOTAL	SPECIAL DISTRICTS			
***** 34.001-1-15 *****						
	360 Mahoney Rd			ACCT 1-	37- 3.2	BILL 200
34.001-1-15	240 Rural res		2017 St Lawrence Co	90,000		755.21
Berry Ronald	Brasher Falls 402001	38,300	Town of Stockholm	90,000		46.08
36 Berry Patch Rd	FRNT 315.00 DPTH	90,000	Highway	90,000		276.87
Potsdam, NY 13676	ACRES 37.50		Chargebacks	90,000		89.55
	EAST-0367589 NRTH-1757200		FD039 Stockholm Fire Prot	90,000	TO M	106.49
	DEED BOOK 909 PG-00426					
	FULL MARKET VALUE	90,000				
			TOTAL TAX ---			1,274.20**
				DATE #1		01/31/17
				AMT DUE		1,274.20
***** 34.059-1-18 *****						
	442 Sh 420			ACCT 1-	29-12	BILL 201
34.059-1-18	210 1 Family Res		2017 St Lawrence Co	126,000		1,057.29
Bertrand Brandon M	Brasher Falls 402001	14,200	Town of Stockholm	126,000		64.51
Bertrand Janelle M	No Sewer Available	126,000	Highway	126,000		387.62
442 State Highway 420	200x200		Chargebacks	126,000		125.37
Brasher Falls, NY 13613	FRNT 200.00 DPTH 167.00		FD039 Stockholm Fire Prot	126,000	TO M	149.08
	EAST-0379657 NRTH-1750909					
	DEED BOOK 2011 PG-5975					
	FULL MARKET VALUE	126,000				
			TOTAL TAX ---			1,783.87**
				DATE #1		01/31/17
				AMT DUE		1,783.87
***** 25.003-3-11 *****						
	951 Sh 420			ACCT 1-	56-10	BILL 202
25.003-3-11	280 Res Multiple		2017 St Lawrence Co	85,000		713.25
Besio Timothy R	Brasher Falls 402001	15,500	Town of Stockholm	85,000		43.52
951 State Highway 420	2ar 1 Fam Res/trailer	85,000	Highway	85,000		261.49
Brasher Falls, NY 13613	ACRES 1.31		Chargebacks	85,000		84.57
	EAST-0371286 NRTH-1760733		FD039 Stockholm Fire Prot	85,000	TO M	100.57
	DEED BOOK 2003 PG-14582					
	FULL MARKET VALUE	85,000				
			TOTAL TAX ---			1,203.40**
				DATE #1		01/31/17
				AMT DUE		1,203.40
***** 44.002-1-10.1 *****						
	3 Green Meadows Rd			ACCT 1-	70- 8	BILL 203
44.002-1-10.1	210 1 Family Res		2017 St Lawrence Co	73,000		612.56
Bice Scotty G	Brasher Falls 402001	7,400	Town of Stockholm	73,000		37.38
Bice Heather R	FRNT 80.00 DPTH 160.00	73,000	Highway	73,000		224.58
3 Green Meadows Rd	BANK8888830		Chargebacks	73,000		72.63
Winthrop, NY 13697	EAST-0374594 NRTH-1740186		FD039 Stockholm Fire Prot	73,000	TO M	86.37
	DEED BOOK 2009 PG-3753					
	FULL MARKET VALUE	73,000				
			TOTAL TAX ---			1,033.52**
				DATE #1		01/31/17
				AMT DUE		1,033.52

STATE OF NEW YORK
 COUNTY - St Lawrence
 TOWN - Stockholm
 SWIS - 408000

2 0 1 7 T O W N T A X R O L L
 T A X A B L E SECTION OF THE ROLL - 1
 OWNERS NAME SEQUENCE
 UNIFORM PERCENT OF VALUE IS 100.00

PAGE 56
 VALUATION DATE-JUL 01, 2015
 TAXABLE STATUS DATE-MAR 01, 2016

TAX MAP PARCEL NUMBER	PROPERTY LOCATION & CLASS	ASSESSMENT	EXEMPTION CODE	COUNTY	TOWN	TAXABLE VALUE	TAX AMOUNT
CURRENT OWNERS NAME	SCHOOL DISTRICT	LAND	TAX DESCRIPTION				
CURRENT OWNERS ADDRESS	PARCEL SIZE/GRID COORD	TOTAL	SPECIAL DISTRICTS				
***** 54.066-3-1 *****							
54.066-3-1	Hatch Rd						BILL 204
Bicknell Amos	314 Rural vac<10		2017 St Lawrence Co	9,000		75.52	
(Last Known Owner)	Potsdam 2 407402	9,000	Town of Stockholm	9,000		4.61	
Attn: Town Clerk	48'fr	9,000	Highway	9,000		27.69	
PO Box 206	ACRES 7.60		Chargebacks	9,000		8.95	
Winthrop, NY 13697	EAST-0352264 NRTH-1717549		School Relevy			240.32	
	FULL MARKET VALUE	9,000	FD038 W Stockholm Fire Dis	9,000	TO M	12.02	
			LT031 W Stockholm Light	9,000	TO M	7.04	
			TOTAL TAX ---			376.15**	
					DATE #1	01/31/17	
					AMT DUE	376.15	
***** 34.001-1-10.1 *****							
34.001-1-10.1	475,504 Hurley Rd				ACCT 1- 6-14.1	BILL 205	
Billingham Marty J (Estate)	240 Rural res		2017 St Lawrence Co	82,000		688.08	
2257 N Loop 336 W Ste 140	Brasher Falls 402001	42,000	Town of Stockholm	82,000		41.99	
Conroe, TX 77304-3566	House/trailer	82,000	Highway	82,000		252.26	
	ACRES 89.10		Chargebacks	82,000		81.59	
	EAST-0369018 NRTH-1758649		School Relevy			1,996.57	
PRIOR OWNER ON 3/01/2016	DEED BOOK 1101 PG-661		FD039 Stockholm Fire Prot	82,000	TO M	97.02	
Billingham Marty J (Estate)	FULL MARKET VALUE	82,000	TOTAL TAX ---			3,157.51**	
					DATE #1	01/31/17	
					AMT DUE	3,157.51	
***** 44.003-2-11 *****							
44.003-2-11	9547 Ush 11				ACCT 1- 20- 1	BILL 206	
Bird Stuart	314 Rural vac<10		2017 St Lawrence Co	4,000		33.56	
135 US Route 2	Brasher Falls 402001	4,000	Town of Stockholm	4,000		2.05	
Grand Isle, VT 05458-2559	100x200 (Per Deed)	4,000	Highway	4,000		12.31	
	FRNT 100.00 DPTH 167.00		Chargebacks	4,000		3.98	
	EAST-0370083 NRTH-1734821		FD039 Stockholm Fire Prot	4,000	TO M	4.73	
	DEED BOOK 2012 PG-5204		TOTAL TAX ---			56.63**	
	FULL MARKET VALUE	4,000			DATE #1	01/31/17	
					AMT DUE	56.63	
***** 44.002-3-17 *****							
44.002-3-17	Off USH 11				ACCT 1-109- 2	BILL 207	
Bishop Elvesa Aquino Banan	910 Priv forest		2017 St Lawrence Co	2,500		20.98	
PO Box 561	Brasher Falls 402001	2,500	Town of Stockholm	2,500		1.28	
Oneida, NY 13421-0561	3ar	2,500	Highway	2,500		7.69	
	ACRES 4.40		Chargebacks	2,500		2.49	
	EAST-0381905 NRTH-1737481		School Relevy			60.87	
	DEED BOOK 1115 PG-607		FD039 Stockholm Fire Prot	2,500	TO M	2.96	
	FULL MARKET VALUE	2,500	TOTAL TAX ---			96.27**	
					DATE #1	01/31/17	
					AMT DUE	96.27	

STATE OF NEW YORK
 COUNTY - St Lawrence
 TOWN - Stockholm
 SWIS - 408000

2 0 1 7 T O W N T A X R O L L
 T A X A B L E SECTION OF THE ROLL - 1
 OWNERS NAME SEQUENCE
 UNIFORM PERCENT OF VALUE IS 100.00

PAGE 57
 VALUATION DATE-JUL 01, 2015
 TAXABLE STATUS DATE-MAR 01, 2016

TAX MAP PARCEL NUMBER	PROPERTY LOCATION & CLASS	ASSESSMENT	EXEMPTION CODE	COUNTY	TOWN	TAXABLE VALUE	TAX AMOUNT
CURRENT OWNERS NAME	SCHOOL DISTRICT	LAND	TAX DESCRIPTION				
CURRENT OWNERS ADDRESS	PARCEL SIZE/GRID COORD	TOTAL	SPECIAL DISTRICTS				
***** 43.004-2-10.11 *****							
	Cr 47					ACCT 1- 49-13	BILL 208
43.004-2-10.11	910 Priv forest		2017 St Lawrence Co			38,000	318.86
Bissonette Floyd (LU)	Brasher Falls 402001	38,000	Town of Stockholm			38,000	19.46
Bissonette Mary (LU)	ACRES 80.90	38,000	Highway			38,000	116.90
% Neuley & Suzanne Bissonette	EAST-0358080 NRTH-1734267		Chargebacks			38,000	37.81
2429 County Route 47	DEED BOOK 2014 PG-6634		FD039 Stockholm Fire Prot		TO M	38,000	44.96
Winthrop, NY 13697	FULL MARKET VALUE	38,000					
TOTAL TAX ---							537.99**
							DATE #1 01/31/17
							AMT DUE 537.99
***** 43.004-2-10.12 *****							
	2429 Cr 47						BILL 209
43.004-2-10.12	210 1 Family Res		2017 St Lawrence Co			96,000	805.55
Bissonette Neuley Luke	Brasher Falls 402001	16,400	Town of Stockholm			96,000	49.15
Bissonette Suzanne Lee	FRNT 337.00 DPTH	96,000	Highway			96,000	295.33
2429 County Route 47	ACRES 2.40		Chargebacks			96,000	95.52
Winthrop, NY 13697	EAST-0358339 NRTH-1735075		FD039 Stockholm Fire Prot		TO M	96,000	113.58
	DEED BOOK 2003 PG-3142						
	FULL MARKET VALUE	96,000					
TOTAL TAX ---							1,359.13**
							DATE #1 01/31/17
							AMT DUE 1,359.13
***** 44.003-1-2.1 *****							
	2295,2305 Cr 47					ACCT 1- 49- 1	BILL 210
44.003-1-2.1	270 Mfg housing - WTRFNT		2017 St Lawrence Co			116,000	973.38
Bittner Vanessa L	Brasher Falls 402001	29,300	Town of Stockholm			116,000	59.39
Paolillo Richard	2006/1392 Easement	116,000	Highway			116,000	356.86
2305 County Route 47	2016/1186 Eas'm't Terminat		Chargebacks			116,000	115.42
Potsdam, NY 13676	48 Ar 870'Fr		FD039 Stockholm Fire Prot		TO M	116,000	137.25
	ACRES 31.10						
	EAST-0360444 NRTH-1732184						
	DEED BOOK 2012 PG-13146						
	FULL MARKET VALUE	116,000					
TOTAL TAX ---							1,642.30**
							DATE #1 01/31/17
							AMT DUE 1,642.30
***** 45.063-1-15 *****							
	8 Cr 54					ACCT 1- 83- 2.1	BILL 211
45.063-1-15	210 1 Family Res		2017 St Lawrence Co			50,000	419.56
Black David	Brasher Falls 402001	10,800	Town of Stockholm			50,000	25.60
22 County Route 54	245x77x225x135x68x90	50,000	Highway			50,000	153.82
Winthrop, NY 13697	FRNT 245.00 DPTH 90.00		Chargebacks			50,000	49.75
	EAST-0390523 NRTH-1732591		FD039 Stockholm Fire Prot		TO M	50,000	59.16
	DEED BOOK 2005 PG-15322						
	FULL MARKET VALUE	50,000					
TOTAL TAX ---							707.89**
							DATE #1 01/31/17
							AMT DUE 707.89

STATE OF NEW YORK
COUNTY - St Lawrence
TOWN - Stockholm
SWIS - 408000

2 0 1 7 T O W N T A X R O L L
T A X A B L E SECTION OF THE ROLL - 1
OWNERS NAME SEQUENCE
UNIFORM PERCENT OF VALUE IS 100.00

PAGE 58
VALUATION DATE-JUL 01, 2015
TAXABLE STATUS DATE-MAR 01, 2016

TAX MAP PARCEL NUMBER	PROPERTY LOCATION & CLASS	ASSESSMENT	EXEMPTION CODE	COUNTY	TOWN	TAX AMOUNT
CURRENT OWNERS NAME	SCHOOL DISTRICT	LAND	TAX DESCRIPTION			
CURRENT OWNERS ADDRESS	PARCEL SIZE/GRID COORD	TOTAL	SPECIAL DISTRICTS			
***** 45.063-1-19.1 *****						
18, 22 Cr 54				ACCT 1-	83- 2.2	BILL 212
45.063-1-19.1	210 1 Family Res		2017 St Lawrence Co	110,000		923.03
Black David E	Brasher Falls 402001	16,000	Town of Stockholm	110,000		56.32
Black Jane	297'fr	110,000	Highway	110,000		338.40
22 County Route 54	ACRES 2.00 BANK8888869		Chargebacks	110,000		109.45
Winthrop, NY 13697-3147	EAST-0390850 NRTH-1732644		FD039 Stockholm Fire Prot	110,000	TO M	130.15
	DEED BOOK 1998 PG-17710					
	FULL MARKET VALUE	110,000				
TOTAL TAX ---						1,557.35**
						DATE #1 01/31/17
						AMT DUE 1,557.35
***** 45.063-1-17 *****						
1132 Cr 49				ACCT 1-	82-15	BILL 213
45.063-1-17	210 1 Family Res		2017 St Lawrence Co	28,000		234.95
Black Donald	Brasher Falls 402001	10,000	Town of Stockholm	28,000		14.34
1132 County Route 49	FRNT 100.00 DPTH 200.00	28,000	Highway	28,000		86.14
Winthrop, NY 13697	ACRES 0.46		Chargebacks	28,000		27.86
	EAST-0390767 NRTH-1732406		FD039 Stockholm Fire Prot	28,000	TO M	33.13
	DEED BOOK 00969 PG-00154					
	FULL MARKET VALUE	28,000				
TOTAL TAX ---						396.42**
						DATE #1 01/31/17
						AMT DUE 396.42
***** 34.068-2-13 *****						
705 Sh 11C				ACCT 1-	63- 7	BILL 214
34.068-2-13	210 1 Family Res		2017 St Lawrence Co	72,000		604.17
Blackburn Tonya M (LC)	Brasher Falls 402001	12,400	Town of Stockholm	72,000		36.86
705 State Highway 11C	140x140xvar	72,000	Highway	72,000		221.50
Winthrop, NY 13697	FRNT 140.00 DPTH 311.00		Chargebacks	72,000		71.64
	ACRES 1.00		FD037 Brasher Winthrp FD	72,000	TO M	118.37
	EAST-0382697 NRTH-1748689		LT030 Winthrop Light	72,000	TO M	39.41
	DEED BOOK 2003 PG-5051					
	FULL MARKET VALUE	72,000				
TOTAL TAX ---						1,091.95**
						DATE #1 01/31/17
						AMT DUE 1,091.95
***** 34.003-3-10.16 *****						
1076 Pickle St						BILL 215
34.003-3-10.16	312 Vac w/imprv - WTRFNT		2017 St Lawrence Co	24,000		201.39
Blackmer Elizabeth	Brasher Falls 402001	18,000	Town of Stockholm	24,000		12.29
1031 Pickle St	ACRES 31.10	24,000	Highway	24,000		73.83
Winthrop, NY 13697	EAST-0370467 NRTH-1744445		Chargebacks	24,000		23.88
	DEED BOOK 2004 PG-16959		FD039 Stockholm Fire Prot	24,000	TO M	28.40
	FULL MARKET VALUE	24,000				
TOTAL TAX ---						339.79**
						DATE #1 01/31/17
						AMT DUE 339.79

STATE OF NEW YORK
 COUNTY - St Lawrence
 TOWN - Stockholm
 SWIS - 408000

2 0 1 7 T O W N T A X R O L L
 T A X A B L E SECTION OF THE ROLL - 1
 OWNERS NAME SEQUENCE
 UNIFORM PERCENT OF VALUE IS 100.00

PAGE 59
 VALUATION DATE-JUL 01, 2015
 TAXABLE STATUS DATE-MAR 01, 2016

TAX MAP PARCEL NUMBER	PROPERTY LOCATION & CLASS	ASSESSMENT	EXEMPTION CODE	COUNTY	TOWN	TAX AMOUNT
CURRENT OWNERS NAME	SCHOOL DISTRICT	LAND	TAX DESCRIPTION	TAXABLE VALUE		
CURRENT OWNERS ADDRESS	PARCEL SIZE/GRID COORD	TOTAL	SPECIAL DISTRICTS			
***** 34.003-3-8 *****						
34.003-3-8	1031 Pickle St			ACCT 1-	69- 4.2	BILL 216
Blackmer Elizabeth J	210 1 Family Res		2017 St Lawrence Co	60,000		503.47
Munson Steven	Brasher Falls 402001	16,000	Town of Stockholm	60,000		30.72
1031 Pickle St	ACRES 2.00	60,000	Highway	60,000		184.58
Winthrop, NY 13697	EAST-0368908 NRTH-1744212		Chargebacks	60,000		59.70
	DEED BOOK 1999 PG-3569		FD039 Stockholm Fire Prot	60,000	TO M	70.99
	FULL MARKET VALUE	60,000				
TOTAL TAX ---						849.46**
DATE #1						01/31/17
AMT DUE						849.46
***** 34.003-3-10.15 *****						
34.003-3-10.15	Pickle St					BILL 217
Blackmer Elizabeth Jean	314 Rural vac<10		2017 St Lawrence Co	4,000		33.56
1031 Pickle St	Brasher Falls 402001	4,000	Town of Stockholm	4,000		2.05
Winthrop, NY 13697	ACRES 6.70	4,000	Highway	4,000		12.31
	EAST-0368714 NRTH-1744544		Chargebacks	4,000		3.98
	DEED BOOK 2004 PG-13460		FD039 Stockholm Fire Prot	4,000	TO M	4.73
	FULL MARKET VALUE	4,000				
TOTAL TAX ---						56.63**
DATE #1						01/31/17
AMT DUE						56.63
***** 55.004-1-18.2 *****						
55.004-1-18.2	437 Sullivan Rd					BILL 218
Blair Gregory M	270 Mfg housing		2017 St Lawrence Co	32,000		268.52
Blair Cheryl A	Brasher Falls 402001	18,000	Town of Stockholm	32,000		16.38
437 Sullivan Rd	Trailer	32,000	Highway	32,000		98.44
Winthrop, NY 13697	FRNT 400.00 DPTH		Chargebacks	32,000		31.84
	ACRES 4.00		FD039 Stockholm Fire Prot	32,000	TO M	37.86
	EAST-0380238 NRTH-1713784					
	DEED BOOK 1026 PG-640					
	FULL MARKET VALUE	32,000				
TOTAL TAX ---						453.04**
DATE #1						01/31/17
AMT DUE						453.04
***** 43.001-4-28 *****						
43.001-4-28	Murphy Rd			ACCT 1-	7- 3	BILL 219
Blair Martin S	314 Rural vac<10		2017 St Lawrence Co	2,000		16.78
145 Murphy Rd	Norwood-Norfolk 406201	2,000	Town of Stockholm	2,000		1.02
Norwood, NY 13668	410' fr	2,000	Highway	2,000		6.15
	ACRES 3.70		Chargebacks	2,000		1.99
	EAST-0339495 NRTH-1739181		School Relevy			54.32
	DEED BOOK 1112 PG-793		FD039 Stockholm Fire Prot	2,000	TO M	2.37
	FULL MARKET VALUE	2,000	NL002 Norwood Library	2,000	TO	1.43
TOTAL TAX ---						84.06**
DATE #1						01/31/17
AMT DUE						84.06

STATE OF NEW YORK
COUNTY - St Lawrence
TOWN - Stockholm
SWIS - 408000

2 0 1 7 T O W N T A X R O L L
T A X A B L E SECTION OF THE ROLL - 1
OWNERS NAME SEQUENCE
UNIFORM PERCENT OF VALUE IS 100.00

PAGE 60
VALUATION DATE-JUL 01, 2015
TAXABLE STATUS DATE-MAR 01, 2016

TAX MAP PARCEL NUMBER	PROPERTY LOCATION & CLASS	ASSESSMENT	EXEMPTION CODE	COUNTY	TOWN	TAX AMOUNT
CURRENT OWNERS NAME	SCHOOL DISTRICT	LAND	TAX DESCRIPTION	TAXABLE VALUE		
CURRENT OWNERS ADDRESS	PARCEL SIZE/GRID COORD	TOTAL	SPECIAL DISTRICTS			
***** 54.042-1-18 *****						
8672 Ush 11				ACCT 1-	44- 7	BILL 220
54.042-1-18	210 1 Family Res		2017 St Lawrence Co	107,000		897.86
Blake Darren K	Potsdam 2 407402	8,500	Town of Stockholm	107,000		54.79
Blake Jean M	102x128 1 Fam Res	107,000	Highway	107,000		329.17
8672 US Highway 11	FRNT 102.00 DPTH 128.00		Chargebacks	107,000		106.46
Potsdam, NY 13676	ACRES 0.30 BANK8888830		FD038 W Stockholm Fire Dis	107,000	TO M	142.87
	EAST-0351365 NRTH-1723435		LT032 Sanfordville Light	107,000	TO M	40.94
	DEED BOOK 2009 PG-17553					
	FULL MARKET VALUE	107,000				
TOTAL TAX ---						1,572.09**
						DATE #1 01/31/17
						AMT DUE 1,572.09
***** 65.002-3-2 *****						
508 Heath Rd				ACCT 1-	7- 7	BILL 221
65.002-3-2	210 1 Family Res		VET WAR CT 41121	12,000	12,000	
Blanchard Kermit J	Potsdam 2 407402	15,200	2017 St Lawrence Co	93,000		780.38
508 Heath Rd	115x150	105,000	Town of Stockholm	93,000		47.62
Potsdam, NY 13676	FRNT 115.00 DPTH 150.00		Highway	93,000		286.10
	ACRES 1.20		Chargebacks	93,000		92.53
	EAST-0352103 NRTH-1711643		FD038 W Stockholm Fire Dis	105,000	TO M	140.19
	DEED BOOK 2007 PG-21425					
	FULL MARKET VALUE	105,000				
TOTAL TAX ---						1,346.82**
						DATE #1 01/31/17
						AMT DUE 1,346.82
***** 65.002-4-20 *****						
Sh 11B				ACCT 1-	24- 9.11	BILL 222
65.002-4-20	910 Priv forest		2017 St Lawrence Co	6,300		52.86
Blanchard Kevin	Potsdam 2 407402	6,300	Town of Stockholm	6,300		3.23
Blanchard Jennifer	ACRES 13.70	6,300	Highway	6,300		19.38
883 State Highway 11B	EAST-0354110 NRTH-1704513		Chargebacks	6,300		6.27
Potsdam, NY 13676-4304	DEED BOOK 2003 PG-4632		FD039 Stockholm Fire Prot	6,300	TO M	7.45
	FULL MARKET VALUE	6,300				
TOTAL TAX ---						89.19**
						DATE #1 01/31/17
						AMT DUE 89.19
***** 65.004-2-8 *****						
883 Sh 11B				ACCT 1-	17- 7	BILL 223
65.004-2-8	210 1 Family Res		2017 St Lawrence Co	165,000		1,384.55
Blanchard Kevin	Potsdam 2 407402	22,600	Town of Stockholm	165,000		84.48
Blanchard Jennifer	Easement 2005/17505	165,000	Highway	165,000		507.60
883 State Highway 11B	ACRES 8.60 BANK8888869		Chargebacks	165,000		164.17
Potsdam, NY 13676-4304	EAST-0354658 NRTH-1703189		FD039 Stockholm Fire Prot	165,000	TO M	195.22
	DEED BOOK 2003 PG-4632					
	FULL MARKET VALUE	165,000				
TOTAL TAX ---						2,336.02**
						DATE #1 01/31/17
						AMT DUE 2,336.02

STATE OF NEW YORK
 COUNTY - St Lawrence
 TOWN - Stockholm
 SWIS - 408000

2 0 1 7 T O W N T A X R O L L
 T A X A B L E SECTION OF THE ROLL - 1
 OWNERS NAME SEQUENCE
 UNIFORM PERCENT OF VALUE IS 100.00

PAGE 61
 VALUATION DATE-JUL 01, 2015
 TAXABLE STATUS DATE-MAR 01, 2016

TAX MAP PARCEL NUMBER	PROPERTY LOCATION & CLASS	ASSESSMENT	EXEMPTION CODE-----	COUNTY-----	TOWN-----		
CURRENT OWNERS NAME	SCHOOL DISTRICT	LAND	TAX DESCRIPTION	TAXABLE VALUE			TAX AMOUNT
CURRENT OWNERS ADDRESS	PARCEL SIZE/GRID COORD	TOTAL	SPECIAL DISTRICTS				
***** 65.004-2-9 *****							
	Sh 11B			ACCT 1-	38-10. 2	BILL	224
65.004-2-9	910 Priv forest		2017 St Lawrence Co	11,100			93.14
Blanchard Kevin	Potsdam 2 407402	11,100	Town of Stockholm	11,100			5.68
Blanchard Jennifer	Easement 2005/17505	11,100	Highway	11,100			34.15
883 State Highway 11B	FRNT 1050.00 DPTH		Chargebacks	11,100			11.04
Potsdam, NY 13676-4304	ACRES 19.30		FD039 Stockholm Fire Prot	11,100	TO M		13.13
	EAST-0355177 NRTH-1702973						
	DEED BOOK 2003 PG-4632						
	FULL MARKET VALUE	11,100					
			TOTAL TAX ---				157.14**
				DATE #1			01/31/17
				AMT DUE			157.14
***** 65.004-2-5.2 *****							
	763,769 Sh 11B			ACCT 1-	20- 3.2	BILL	225
65.004-2-5.2	210 1 Family Res		2017 St Lawrence Co	95,000			797.16
Blanchard Kevin J	Potsdam 2 407402	19,000	Town of Stockholm	95,000			48.64
Blanchard Jennifer	432x502x437x502	95,000	Highway	95,000			292.26
883 State Highway 11B	FRNT 432.00 DPTH 502.00		Chargebacks	95,000			94.52
Potsdam, NY 13676-4304	ACRES 5.00		FD039 Stockholm Fire Prot	95,000	TO M		112.40
	EAST-0351692 NRTH-1702714						
	DEED BOOK 2000 PG-15772						
	FULL MARKET VALUE	95,000					
			TOTAL TAX ---				1,344.98**
				DATE #1			01/31/17
				AMT DUE			1,344.98
***** 65.004-2-5.111 *****							
	775 SH 11B			ACCT 1-	20- 3.1	BILL	226
65.004-2-5.111	210 1 Family Res		2017 St Lawrence Co	69,000			578.99
Blanchard Kevin J	Potsdam 2 407402	16,800	Town of Stockholm	69,000			35.33
Blanchard Jennifer	FRNT 221.00 DPTH 581.00	69,000	Highway	69,000			212.27
883 State Highway 11B	ACRES 2.80 BANK8888869		Chargebacks	69,000			68.65
Potsdam, NY 13676-4304	EAST-0351972 NRTH-1702903		FD039 Stockholm Fire Prot	69,000	TO M		81.64
	DEED BOOK 2000 PG-15772						
	FULL MARKET VALUE	69,000					
			TOTAL TAX ---				976.88**
				DATE #1			01/31/17
				AMT DUE			976.88
***** 65.004-2-5.112 *****							
	26 Needham Rd					BILL	227
65.004-2-5.112	311 Res vac land		2017 St Lawrence Co	4,000			33.56
Blanchard Kevin J	Potsdam 2 407402	4,000	Town of Stockholm	4,000			2.05
Blanchard Jennifer J	FRNT 202.00 DPTH 544.00	4,000	Highway	4,000			12.31
883 State Highway 11B	ACRES 2.20		Chargebacks	4,000			3.98
Potsdam, NY 13676-4304	EAST-0351529 NRTH-1703063		FD039 Stockholm Fire Prot	4,000	TO M		4.73
	DEED BOOK 2011 PG-14589						
	FULL MARKET VALUE	4,000					
			TOTAL TAX ---				56.63**
				DATE #1			01/31/17
				AMT DUE			56.63

STATE OF NEW YORK
 COUNTY - St Lawrence
 TOWN - Stockholm
 SWIS - 408000

2 0 1 7 T O W N T A X R O L L
 T A X A B L E SECTION OF THE ROLL - 1
 OWNERS NAME SEQUENCE
 UNIFORM PERCENT OF VALUE IS 100.00

PAGE 62
 VALUATION DATE-JUL 01, 2015
 TAXABLE STATUS DATE-MAR 01, 2016

TAX MAP PARCEL NUMBER	PROPERTY LOCATION & CLASS	ASSESSMENT	EXEMPTION CODE-----	COUNTY-----	TOWN-----	TAX AMOUNT
CURRENT OWNERS NAME	SCHOOL DISTRICT	LAND	TAX DESCRIPTION	TAXABLE VALUE		
CURRENT OWNERS ADDRESS	PARCEL SIZE/GRID COORD	TOTAL	SPECIAL DISTRICTS			
***** 65.004-2-21.12 *****						
888 Sh 11B						BILL 228
65.004-2-21.12	210 1 Family Res		2017 St Lawrence Co	48,000		402.78
Blanchard Kevin J	Potsdam 2 407402	10,200	Town of Stockholm	48,000		24.58
Blanchard Jennifer J	FRNT 100.00 DPTH 254.00	48,000	Highway	48,000		147.67
883 State Highway 11B	EAST-0354918 NRTH-1702338		Chargebacks	48,000		47.76
Potsdam, NY 13676-4304	DEED BOOK 2011 PG-15930		FD039 Stockholm Fire Prot	48,000	TO M	56.79
	FULL MARKET VALUE	48,000				
TOTAL TAX ---						679.58**
DATE #1						01/31/17
AMT DUE						679.58
***** 43.003-2-36 *****						
Stockholm Knapps Station						
43.003-2-36	910 Priv forest		2017 St Lawrence Co	14,400		BILL 229
Blevins Paul M	Norwood-Norfolk 406201	14,400	Town of Stockholm	14,400		120.83
Blevins Michelle E	M.s 38 & 39	14,400	Highway	14,400		7.37
PO Box 933	800'fr		Chargebacks	14,400		44.30
Potsdam, NY 13676	ACRES 25.00		FD039 Stockholm Fire Prot	14,400	TO M	14.33
	EAST-0345841 NRTH-1727903		NL002 Norwood Library	14,400	TO	17.04
	DEED BOOK 1102 PG-53					10.32
	FULL MARKET VALUE	14,400				
TOTAL TAX ---						214.19**
DATE #1						01/31/17
AMT DUE						214.19
***** 54.001-1-8 *****						
272 Stockholm Knapps Station						
54.001-1-8	240 Rural res		2017 St Lawrence Co	210,000		BILL 230
Blevins Paul Martin	Norwood-Norfolk 406201	40,600	Town of Stockholm	210,000		1,762.15
Blevins Michele	ACRES 42.10	210,000	Highway	210,000		107.52
PO Box 933	EAST-0347659 NRTH-1727189		Chargebacks	210,000		646.04
Potsdam, NY 13676	DEED BOOK 929 PG-00784		FD039 Stockholm Fire Prot	210,000	TO M	208.95
	FULL MARKET VALUE	210,000	NL002 Norwood Library	210,000	TO	248.47
TOTAL TAX ---						150.45
DATE #1						3,123.58**
AMT DUE						01/31/17
AMT DUE						3,123.58
***** 34.083-1-3 *****						
461 Sh 11C						
34.083-1-3	210 1 Family Res		2017 St Lawrence Co	89,000		BILL 231
Boak Eric	Brasher Falls 402001	11,900	Town of Stockholm	89,000		746.82
Boak Gayle	1.0a(D)	89,000	Highway	89,000		45.57
PO Box 163	FRNT 132.00 DPTH 300.00		Chargebacks	89,000		273.80
Winthrop, NY 13697-0163	EAST-0378526 NRTH-1744207		FD039 Stockholm Fire Prot	89,000	TO M	88.55
	DEED BOOK 946 PG-00013					105.30
	FULL MARKET VALUE	89,000				
TOTAL TAX ---						1,260.04**
DATE #1						01/31/17
AMT DUE						1,260.04

STATE OF NEW YORK
 COUNTY - St Lawrence
 TOWN - Stockholm
 SWIS - 408000

2 0 1 7 T O W N T A X R O L L
 T A X A B L E SECTION OF THE ROLL - 1
 OWNERS NAME SEQUENCE
 UNIFORM PERCENT OF VALUE IS 100.00

PAGE 63
 VALUATION DATE-JUL 01, 2015
 TAXABLE STATUS DATE-MAR 01, 2016

TAX MAP PARCEL NUMBER	PROPERTY LOCATION & CLASS	ASSESSMENT	EXEMPTION CODE	COUNTY	TOWN	TAXABLE VALUE	TAX AMOUNT
CURRENT OWNERS NAME	SCHOOL DISTRICT	LAND	TAX DESCRIPTION				
CURRENT OWNERS ADDRESS	PARCEL SIZE/GRID COORD	TOTAL	SPECIAL DISTRICTS				
***** 43.002-1-6 *****							
	95 Blind Crossing Rd			ACCT 1-	33- 2	BILL	232
43.002-1-6	910 Priv forest		2017 St Lawrence Co	26,000			218.17
Bodmer Kevin	Brasher Falls 402001	22,500	Town of Stockholm	26,000			13.31
236 Keese Mills Rd	WRP Easement	26,000	Highway	26,000			79.99
Paul Smiths, NY 12970-2004	2003/14048		Chargebacks	26,000			25.87
	56.58A(D)		FD039 Stockholm Fire Prot	26,000	TO M		30.76
	FRNT 805.00 DPTH						
	ACRES 56.20						
	EAST-0354658 NRTH-1742886						
	DEED BOOK 2014 PG-13801						
	FULL MARKET VALUE	26,000					
TOTAL TAX ---							368.10**
							DATE #1 01/31/17
							AMT DUE 368.10
***** 34.001-1-17 *****							
	364 Mahoney Rd			ACCT 1-	7-12	BILL	233
34.001-1-17	210 1 Family Res		2017 St Lawrence Co	60,000			503.47
Boice George W (Lu)	Brasher Falls 402001	15,100	Town of Stockholm	60,000			30.72
Boice Mary E (Lu)	2000/20801-Life Use	60,000	Highway	60,000			184.58
364 Mahoney Rd	ACRES 1.10		Chargebacks	60,000			59.70
Winthrop, NY 13697	EAST-0367091 NRTH-1757676		FD039 Stockholm Fire Prot	60,000	TO M		70.99
	DEED BOOK 2000 PG-20801						
	FULL MARKET VALUE	60,000					
TOTAL TAX ---							849.46**
							DATE #1 01/31/17
							AMT DUE 849.46
***** 34.001-1-16 *****							
	366 Mahoney Rd			ACCT 1-	75-13	BILL	234
34.001-1-16	312 Vac w/imprv		2017 St Lawrence Co	6,000			50.35
Boice Gerald W	Brasher Falls 402001	5,100	Town of Stockholm	6,000			3.07
62 Sycamore St	Shed	6,000	Highway	6,000			18.46
Massena, NY 13662	ACRES 1.10		Chargebacks	6,000			5.97
	EAST-0367177 NRTH-1757741		FD039 Stockholm Fire Prot	6,000	TO M		7.10
	DEED BOOK 2009 PG-8703						
	FULL MARKET VALUE	6,000					
TOTAL TAX ---							84.95**
							DATE #1 01/31/17
							AMT DUE 84.95
***** 45.062-1-5 *****							
	1083 Buckton Rd			ACCT 1-	87-15	BILL	235
45.062-1-5	270 Mfg housing		2017 St Lawrence Co	36,000			302.08
Bond Dale	Brasher Falls 402001	14,200	Town of Stockholm	36,000			18.43
1083 Buckton Rd	230x175x187x187	36,000	Highway	36,000			110.75
Winthrop, NY 13697	FRNT 230.00 DPTH 181.00		Chargebacks	36,000			35.82
	ACRES 0.80		FD039 Stockholm Fire Prot	36,000	TO M		42.59
	EAST-0390038 NRTH-1732699						
	DEED BOOK 983 PG-464						
	FULL MARKET VALUE	36,000					
TOTAL TAX ---							509.67**
							DATE #1 01/31/17
							AMT DUE 509.67

STATE OF NEW YORK
 COUNTY - St Lawrence
 TOWN - Stockholm
 SWIS - 408000

2 0 1 7 T O W N T A X R O L L
 T A X A B L E SECTION OF THE ROLL - 1
 OWNERS NAME SEQUENCE
 UNIFORM PERCENT OF VALUE IS 100.00

PAGE 64
 VALUATION DATE-JUL 01, 2015
 TAXABLE STATUS DATE-MAR 01, 2016

TAX MAP PARCEL NUMBER	PROPERTY LOCATION & CLASS	ASSESSMENT	EXEMPTION CODE	COUNTY	TOWN	TAX AMOUNT
CURRENT OWNERS NAME	SCHOOL DISTRICT	LAND	TAX DESCRIPTION	TAXABLE VALUE		
CURRENT OWNERS ADDRESS	PARCEL SIZE/GRID COORD	TOTAL	SPECIAL DISTRICTS			

45.062-1-8	1065,1071 Buckton Rd			45.062-1-8	ACCT 1-81-12.12	BILL 236
Bond Daryl A	280 Res Multiple		2017 St Lawrence Co			604.17
1071 Buckton Rd	Brasher Falls 402001	17,000	Town of Stockholm			36.86
Winthrop, NY 13697	Multiple Res/house/trlr	72,000	Highway			221.50
	ACRES 3.00		Chargebacks			71.64
	EAST-0389575 NRTH-1732681		FD039 Stockholm Fire Prot		72,000 TO M	85.19
	DEED BOOK 1110 PG-302					
	FULL MARKET VALUE	72,000				
			TOTAL TAX ---			1,019.36**
				DATE #1		01/31/17
				AMT DUE		1,019.36

44.003-1-4	2276 Cr 47			44.003-1-4	ACCT 1- 67-15	BILL 237
Bond Dennis A	270 Mfg housing		2017 St Lawrence Co			570.60
Bond Penny A	Brasher Falls 402001	14,000	Town of Stockholm			34.82
2276 County Route 47	Also 2014/10366 & 10367 &	68,000	Highway			209.19
Potsdam, NY 13676	2014/10368		Chargebacks			67.66
	1A(R)		FD039 Stockholm Fire Prot		68,000 TO M	80.46
	FRNT 180.00 DPTH 200.00					
	EAST-0361635 NRTH-1733481					
	DEED BOOK 1058 PG-1131					
	FULL MARKET VALUE	68,000				
			TOTAL TAX ---			962.73**
				DATE #1		01/31/17
				AMT DUE		962.73

45.003-1-23	984 Buckton Rd			45.003-1-23	ACCT 1- 95- 2	BILL 238
Bond Devon K & Kayla	210 1 Family Res		2017 St Lawrence Co			839.12
Bond Dwayne D	Brasher Falls 402001	15,900	Town of Stockholm			51.20
984 Buckton Rd	FRNT 193.00 DPTH 492.00	100,000	Highway			307.64
Winthrop, NY 13697	ACRES 1.90 BANK8888209		Chargebacks			99.50
	EAST-0387951 NRTH-1731514		FD039 Stockholm Fire Prot		100,000 TO M	118.32
	DEED BOOK 2012 PG-4517					
	FULL MARKET VALUE	100,000				
			TOTAL TAX ---			1,415.78**
				DATE #1		01/31/17
				AMT DUE		1,415.78

45.003-1-24.21	Buckton Rd			45.003-1-24.21		BILL 239
Bond Devon K & Kayla	312 Vac w/imprv		2017 St Lawrence Co			132.58
Bond Dwayne D	Brasher Falls 402001	15,800	Town of Stockholm			8.09
984 Buckton Rd	ACRES 29.00 BANK8888209	15,800	Highway			48.61
Winthrop, NY 13697	EAST-0388774 NRTH-1730454		Chargebacks			15.72
	DEED BOOK 2012 PG-4517		FD039 Stockholm Fire Prot		15,800 TO M	18.69
	FULL MARKET VALUE	15,800				
			TOTAL TAX ---			223.69**
				DATE #1		01/31/17
				AMT DUE		223.69

STATE OF NEW YORK
 COUNTY - St Lawrence
 TOWN - Stockholm
 SWIS - 408000

2 0 1 7 T O W N T A X R O L L
 T A X A B L E SECTION OF THE ROLL - 1
 OWNERS NAME SEQUENCE
 UNIFORM PERCENT OF VALUE IS 100.00

PAGE 65
 VALUATION DATE-JUL 01, 2015
 TAXABLE STATUS DATE-MAR 01, 2016

TAX MAP PARCEL NUMBER	PROPERTY LOCATION & CLASS	ASSESSMENT	EXEMPTION CODE	COUNTY	TOWN	TAXABLE VALUE	TAX AMOUNT
CURRENT OWNERS NAME	SCHOOL DISTRICT	LAND	TAX DESCRIPTION				
CURRENT OWNERS ADDRESS	PARCEL SIZE/GRID COORD	TOTAL	SPECIAL DISTRICTS				

45.062-1-11	1035,1039 Buckton Rd			45.062-1-11			
				ACCT 1- 71-12	BILL	240	
Bond Dwayne	210 1 Family Res		2017 St Lawrence Co			58,000	486.69
1035 Buckton Rd	Brasher Falls 402001	15,000	Town of Stockholm			58,000	29.70
Winthrop, NY 13697	1 Fam Res & MH	58,000	Highway			58,000	178.43
	FRNT 200.00 DPTH 200.00		Chargebacks			58,000	57.71
	EAST-0388911 NRTH-1732425		FD039 Stockholm Fire Prot		TO M	58,000	68.62
	DEED BOOK 1077 PG-447						
	FULL MARKET VALUE	58,000					
TOTAL TAX ---							821.15**
							DATE #1 01/31/17
							AMT DUE 821.15

55.002-3-20	330 Buckton Rd			55.002-3-20			
				ACCT 1- 27- 6	BILL	241	
Bonno Earl F	210 1 Family Res		2017 St Lawrence Co			50,000	419.56
Bonno Jessie M	Brasher Falls 402001	20,000	Town of Stockholm			50,000	25.60
330 Buckton Rd	Subd Lot (5)	50,000	Highway			50,000	153.82
Winthrop, NY 13697	300x1370x300x1380		Chargebacks			50,000	49.75
	FRNT 300.00 DPTH		FD039 Stockholm Fire Prot		TO M	50,000	59.16
	ACRES 9.70 BANK8888869						
	EAST-0374869 NRTH-1721308						
	DEED BOOK 2001 PG-8346						
	FULL MARKET VALUE	50,000					
TOTAL TAX ---							707.89**
							DATE #1 01/31/17
							AMT DUE 707.89

66.001-2-12	920 Cr 47			66.001-2-12			
				ACCT 1- 27- 6	BILL	242	
Boone Robert	270 Mfg housing		2017 St Lawrence Co			75,000	629.34
4480 New Jesup Hwy	Parishville 1 406601	68,500	Town of Stockholm			75,000	38.40
Brunswick, GA 31520	(2) Trailers	75,000	Highway			75,000	230.73
	97.86a		Chargebacks			75,000	74.62
	ACRES 98.00		FD039 Stockholm Fire Prot		TO M	75,000	88.74
	EAST-0366355 NRTH-1706562						
	DEED BOOK 2003 PG-14795						
	FULL MARKET VALUE	75,000					
TOTAL TAX ---							1,061.83**
							DATE #1 01/31/17
							AMT DUE 1,061.83

44.002-1-13	165 Sh 11C			44.002-1-13			
				ACCT 1- 63- 2	BILL	243	
Boots John	210 1 Family Res		2017 St Lawrence Co			39,000	327.26
Boots Michelle	Brasher Falls 402001	18,400	Town of Stockholm			39,000	19.97
33 Hotaling Island Rd	ACRES 4.40	39,000	Highway			39,000	119.98
Potsdam, NY 13676-4020	EAST-0373528 NRTH-1738896		Chargebacks			39,000	38.80
	DEED BOOK 2010 PG-18223		FD039 Stockholm Fire Prot		TO M	39,000	46.14
	FULL MARKET VALUE	39,000					
TOTAL TAX ---							552.15**
							DATE #1 01/31/17
							AMT DUE 552.15

STATE OF NEW YORK
 COUNTY - St Lawrence
 TOWN - Stockholm
 SWIS - 408000

2 0 1 7 T O W N T A X R O L L
 T A X A B L E SECTION OF THE ROLL - 1
 OWNERS NAME SEQUENCE
 UNIFORM PERCENT OF VALUE IS 100.00

PAGE 66
 VALUATION DATE-JUL 01, 2015
 TAXABLE STATUS DATE-MAR 01, 2016

TAX MAP PARCEL NUMBER	PROPERTY LOCATION & CLASS	ASSESSMENT	EXEMPTION CODE	COUNTY	TOWN	TAX AMOUNT
CURRENT OWNERS NAME	SCHOOL DISTRICT	LAND	TAX DESCRIPTION	TAXABLE VALUE		
CURRENT OWNERS ADDRESS	PARCEL SIZE/GRID COORD	TOTAL	SPECIAL DISTRICTS			
***** 34.002-1-17 *****						
	721 Sh 420			ACCT 1-	73- 4.1	BILL 244
34.002-1-17	240 Rural res		2017 St Lawrence Co	125,000		1,048.90
Bordeleau Bryan A	Brasher Falls 402001	62,000	Town of Stockholm	125,000		64.00
Bordeleau Carrie	119.04a 2383'fr	125,000	Highway	125,000		384.55
721 State Highway 420	ACRES 119.00		Chargebacks	125,000		124.37
Brasher Falls, NY 13613	EAST-0373830 NRTH-1755514		FD039 Stockholm Fire Prot	125,000	TO M	147.90
	DEED BOOK 2003 PG-1661					
	FULL MARKET VALUE	125,000				
TOTAL TAX ---						1,769.72**
DATE #1						01/31/17
AMT DUE						1,769.72
***** 44.001-2-13 *****						
	970 Pickle St			ACCT 1-	31- 9	BILL 245
44.001-2-13	210 1 Family Res		VET WAR CT 41121	12,000	12,000	
Bordeleau Gerald L (LU)	Brasher Falls 402001	17,100	2017 St Lawrence Co	76,000		637.73
Bordeleau Faye M (LU)	3ar	88,000	Town of Stockholm	76,000		38.91
970 Pickle St	FRNT 100.00 DPTH		Highway	76,000		233.80
Winthrop, NY 13697	ACRES 3.10		Chargebacks	76,000		75.62
	EAST-0367918 NRTH-1742848		FD039 Stockholm Fire Prot	88,000	TO M	104.12
	DEED BOOK 2011 PG-3681					
	FULL MARKET VALUE	88,000				
TOTAL TAX ---						1,090.18**
DATE #1						01/31/17
AMT DUE						1,090.18
***** 54.002-5-14 *****						
	Off Old Market Rd					BILL 246
54.002-5-14	322 Rural vac>10 - WTRFNT		2017 St Lawrence Co	20,000		167.82
Borsh Donald P	Potsdam 2 407402	20,000	Town of Stockholm	20,000		10.24
Trainor Margaret C	Lot (7)	20,000	Highway	20,000		61.53
35 Chestnut St	Cold River Properties		Chargebacks	20,000		19.90
Potsdam, NY 13676	Subdivision 771'Wf		FD038 W Stockholm Fire Dis	20,000	TO M	26.70
	FRNT 771.00 DPTH					
	ACRES 15.10					
	EAST-0351583 NRTH-1721870					
	DEED BOOK 2006 PG-10053					
	FULL MARKET VALUE	20,000				
TOTAL TAX ---						286.19**
DATE #1						01/31/17
AMT DUE						286.19

STATE OF NEW YORK
 COUNTY - St Lawrence
 TOWN - Stockholm
 SWIS - 408000

2 0 1 7 T O W N T A X R O L L
 T A X A B L E SECTION OF THE ROLL - 1
 OWNERS NAME SEQUENCE
 UNIFORM PERCENT OF VALUE IS 100.00

PAGE 67
 VALUATION DATE-JUL 01, 2015
 TAXABLE STATUS DATE-MAR 01, 2016

TAX MAP PARCEL NUMBER	PROPERTY LOCATION & CLASS	ASSESSMENT	EXEMPTION CODE	COUNTY	TOWN	TAXABLE VALUE	TAX AMOUNT
CURRENT OWNERS NAME	SCHOOL DISTRICT	LAND	TAX DESCRIPTION				
CURRENT OWNERS ADDRESS	PARCEL SIZE/GRID COORD	TOTAL	SPECIAL DISTRICTS				
***** 56.001-2-3.111 *****							
56.001-2-3.111	Barrett Rd			ACCT 1-	7-14.1	BILL	247
Boswell Adrienne M	910 Priv forest		2017 St Lawrence Co			28,000	234.95
1969 State Highway 345	Brasher Falls 402001	28,000	Town of Stockholm			28,000	14.34
Madrid, NY 13660	ACRES 60.90	28,000	Highway			28,000	86.14
	EAST-0390084 NRTH-1727415		Chargebacks			28,000	27.86
	DEED BOOK 2003 PG-16115		FD039 Stockholm Fire Prot		TO M	28,000	33.13
	FULL MARKET VALUE	28,000					
TOTAL TAX ---							396.42**
DATE #1							01/31/17
AMT DUE							396.42
***** 65.004-2-39 *****							
65.004-2-39	37 River Hill Rd			ACCT 1-	8-14	BILL	248
Bouvier Joseph H	311 Res vac land		2017 St Lawrence Co			2,500	20.98
Bouvier Arlene M	Potsdam 2 407402	2,500	Town of Stockholm			2,500	1.28
38 River Hill Rd	202x59x137x110	2,500	Highway			2,500	7.69
Potsdam, NY 13676	FRNT 202.00 DPTH 85.00		Chargebacks			2,500	2.49
	ACRES 0.34		FD039 Stockholm Fire Prot		TO M	2,500	2.96
	EAST-0360219 NRTH-1702530						
	DEED BOOK 1080 PG-758						
	FULL MARKET VALUE	2,500					
TOTAL TAX ---							35.40**
DATE #1							01/31/17
AMT DUE							35.40
***** 65.004-2-40 *****							
65.004-2-40	38 River Hill Rd			ACCT 1-	65- 9.2	BILL	249
Bouvier Joseph H	210 1 Family Res		VET WAR CT 41121			12,000	12,000
Bouvier Arlene M	Potsdam 2 407402	18,300	2017 St Lawrence Co			88,000	738.42
38 River Hill Rd	4.33A	100,000	Town of Stockholm			88,000	45.06
Potsdam, NY 13676	476 x Various		Highway			88,000	270.72
	ACRES 4.30		Chargebacks			88,000	87.56
	EAST-0360314 NRTH-1702216		FD039 Stockholm Fire Prot		TO M	100,000	118.32
	DEED BOOK 966 PG-204						
	FULL MARKET VALUE	100,000					
TOTAL TAX ---							1,260.08**
DATE #1							01/31/17
AMT DUE							1,260.08
***** 54.002-2-5 *****							
54.002-2-5	8835 Ush 11			ACCT 1-	9- 8	BILL	250
Bowen Robert G	210 1 Family Res - WTRFNT		2017 St Lawrence Co			42,000	352.43
14 Lincoln St	Potsdam 2 407402	10,400	Town of Stockholm			42,000	21.50
Canton, NY 13617-1311	105'wfx245x103x265	42,000	Highway			42,000	129.21
	FRNT 105.00 DPTH 255.00		Chargebacks			42,000	41.79
	EAST-0354550 NRTH-1725870		FD038 W Stockholm Fire Dis		TO M	42,000	56.08
	DEED BOOK 2013 PG-17586						
	FULL MARKET VALUE	42,000					
TOTAL TAX ---							601.01**
DATE #1							01/31/17
AMT DUE							601.01

STATE OF NEW YORK
COUNTY - St Lawrence
TOWN - Stockholm
SWIS - 408000

2017 TOWN TAX ROLL
T A X A B L E SECTION OF THE ROLL - 1
OWNERS NAME SEQUENCE
UNIFORM PERCENT OF VALUE IS 100.00

PAGE 68
VALUATION DATE-JUL 01, 2015
TAXABLE STATUS DATE-MAR 01, 2016

TAX MAP PARCEL NUMBER	PROPERTY LOCATION & CLASS	ASSESSMENT	EXEMPTION CODE-----	COUNTY-----	TOWN-----		
CURRENT OWNERS NAME	SCHOOL DISTRICT	LAND	TAX DESCRIPTION	TAXABLE VALUE		TAX AMOUNT	
CURRENT OWNERS ADDRESS	PARCEL SIZE/GRID COORD	TOTAL	SPECIAL DISTRICTS				
***** 34.002-1-9 *****							
	Off SH 420			ACCT 1-	35-10	BILL	251
34.002-1-9	910 Priv forest		2017 St Lawrence Co	22,700			190.48
Boyce John R	Brasher Falls 402001	22,700	Town of Stockholm	22,700			11.62
231 Nation Rd	Easement 1998/2926	22,700	Highway	22,700			69.83
Norfolk, NY 13667	R.O.W 1998/2925		Chargebacks	22,700			22.59
	ACRES 50.70		FD039 Stockholm Fire Prot	22,700	TO M		26.86
PRIOR OWNER ON 3/01/2016	EAST-0376861 NRTH-1757568						
Weller Kevin	DEED BOOK 2016 PG-15843						
	FULL MARKET VALUE	22,700					
TOTAL TAX ---							321.38**
							DATE #1 01/31/17
							AMT DUE 321.38
***** 34.002-1-10 *****							
	Off SH 420			ACCT 1-	51-13	BILL	252
34.002-1-10	910 Priv forest		2017 St Lawrence Co	8,500			71.33
Boyce John R	Brasher Falls 402001	8,500	Town of Stockholm	8,500			4.35
231 Nation Rd	ACRES 20.80	8,500	Highway	8,500			26.15
Norfolk, NY 13667	EAST-0378073 NRTH-1756249		Chargebacks	8,500			8.46
	DEED BOOK 2016 PG-15843		FD039 Stockholm Fire Prot	8,500	TO M		10.06
PRIOR OWNER ON 3/01/2016	FULL MARKET VALUE	8,500					
Weller Kevin J							
TOTAL TAX ---							120.35**
							DATE #1 01/31/17
							AMT DUE 120.35
***** 54.041-1-2.11 *****							
	Off Ush 11			ACCT 1-	60-10	BILL	253
54.041-1-2.11	311 Res vac land - WTRFNT		2017 St Lawrence Co	3,000			25.17
Boyle Joseph E	Potsdam 2 407402	3,000	Town of Stockholm	3,000			1.54
8640 US Highway 11	149'wfx115x191x173	3,000	Highway	3,000			9.23
Potsdam, NY 13676	FRNT 191.00 DPTH 144.00		Chargebacks	3,000			2.98
	BANK8888830		School Relevy				80.11
	EAST-0351069 NRTH-1722681		FD038 W Stockholm Fire Dis	3,000	TO M		4.01
	DEED BOOK 2011 PG-19359		LT032 Sanfordville Light	3,000	TO M		1.15
	FULL MARKET VALUE	3,000					
TOTAL TAX ---							124.19**
							DATE #1 01/31/17
							AMT DUE 124.19
***** 54.041-1-2.21 *****							
	8640 USH 11					BILL	254
54.041-1-2.21	210 1 Family Res		2017 St Lawrence Co	110,000			923.03
Boyle Joseph E	Potsdam 2 407402	14,300	Town of Stockholm	110,000			56.32
8640 US Highway 11	238x170x191x163 (s)	110,000	Highway	110,000			338.40
Potsdam, NY 13676	FRNT 238.00 DPTH 166.00		Chargebacks	110,000			109.45
	EAST-0350963 NRTH-1722768		School Relevy				2,167.90
	DEED BOOK 2011 PG-19356		FD038 W Stockholm Fire Dis	110,000	TO M		146.87
	FULL MARKET VALUE	110,000	LT032 Sanfordville Light	110,000	TO M		42.09
TOTAL TAX ---							3,784.06**
							DATE #1 01/31/17
							AMT DUE 3,784.06

STATE OF NEW YORK
 COUNTY - St Lawrence
 TOWN - Stockholm
 SWIS - 408000

2 0 1 7 T O W N T A X R O L L
 T A X A B L E SECTION OF THE ROLL - 1
 OWNERS NAME SEQUENCE
 UNIFORM PERCENT OF VALUE IS 100.00

PAGE 69
 VALUATION DATE-JUL 01, 2015
 TAXABLE STATUS DATE-MAR 01, 2016

TAX MAP PARCEL NUMBER	PROPERTY LOCATION & CLASS	ASSESSMENT	EXEMPTION CODE	COUNTY	TOWN	TAX AMOUNT
CURRENT OWNERS NAME	SCHOOL DISTRICT	LAND	TAX DESCRIPTION	TAXABLE VALUE		
CURRENT OWNERS ADDRESS	PARCEL SIZE/GRID COORD	TOTAL	SPECIAL DISTRICTS			
***** 54.066-2-20.1 *****						
54.066-2-20.1	637 West Stockholm Southville			ACCT 1-	2-14	BILL 255
Braddock Donald	210 1 Family Res		2017 St Lawrence Co	15,000		125.87
824 Hatch Rd	Potsdam 2 407402	10,100	Town of Stockholm	15,000		7.68
Potsdam, NY 13676	FRNT 230.00 DPTH 79.00	15,000	Highway	15,000		46.15
	EAST-0351788 NRTH-1716439		Chargebacks	15,000		14.92
	DEED BOOK 2015 PG-15427		FD038 W Stockholm Fire Dis	15,000	TO M	20.03
	FULL MARKET VALUE	15,000	LT031 W Stockholm Light	15,000	TO M	11.74
			TOTAL TAX ---			226.39**
				DATE #1		01/31/17
				AMT DUE		226.39
***** 54.066-1-7 *****						
54.066-1-7	824 Hatch Rd			ACCT 1-	22-10	BILL 256
Braddock Donald B	210 1 Family Res		2017 St Lawrence Co	25,000		209.78
824 Hatch Rd	Potsdam 2 407402	10,800	Town of Stockholm	25,000		12.80
Potsdam, NY 13676-6300	130x165x130x160 .48	25,000	Highway	25,000		76.91
	FRNT 130.00 DPTH 165.00		Chargebacks	25,000		24.87
	EAST-0351788 NRTH-1716970		FD038 W Stockholm Fire Dis	25,000	TO M	33.38
	DEED BOOK 2001 PG-18051		LT031 W Stockholm Light	25,000	TO M	19.56
	FULL MARKET VALUE	25,000	TOTAL TAX ---			377.30**
				DATE #1		01/31/17
				AMT DUE		377.30
***** 54.066-2-13 *****						
54.066-2-13	671 West Stockholm Southville			ACCT 1-	9- 9	BILL 257
Braddock Donald B	210 1 Family Res - WTRFNT		2017 St Lawrence Co	20,000		167.82
824 Hatch Rd	Potsdam 2 407402	15,300	Town of Stockholm	20,000		10.24
Potsdam, NY 13676	2ar	20,000	Highway	20,000		61.53
	ACRES 1.30		Chargebacks	20,000		19.90
	EAST-0353022 NRTH-1717089		FD038 W Stockholm Fire Dis	20,000	TO M	26.70
	DEED BOOK 2011 PG-17926		LT031 W Stockholm Light	20,000	TO M	15.65
	FULL MARKET VALUE	20,000	TOTAL TAX ---			301.84**
				DATE #1		01/31/17
				AMT DUE		301.84
***** 45.003-1-35.2 *****						
45.003-1-35.2	155 Haack Rd					BILL 258
Bradish Patrick	210 1 Family Res		2017 St Lawrence Co	190,000		1,594.32
Bradish Marion	Brasher Falls 402001	23,500	Town of Stockholm	190,000		97.28
150 Haack Rd	FRNT 531.00 DPTH	190,000	Highway	190,000		584.51
Winthrop, NY 13697	ACRES 9.50		Chargebacks	190,000		189.05
	EAST-0386215 NRTH-1728249		FD039 Stockholm Fire Prot	190,000	TO M	224.80
	DEED BOOK 2010 PG-11128		TOTAL TAX ---			2,689.96**
	FULL MARKET VALUE	190,000		DATE #1		01/31/17
				AMT DUE		2,689.96

STATE OF NEW YORK
 COUNTY - St Lawrence
 TOWN - Stockholm
 SWIS - 408000

2 0 1 7 T O W N T A X R O L L
 T A X A B L E SECTION OF THE ROLL - 1
 OWNERS NAME SEQUENCE
 UNIFORM PERCENT OF VALUE IS 100.00

PAGE 70
 VALUATION DATE-JUL 01, 2015
 TAXABLE STATUS DATE-MAR 01, 2016

TAX MAP PARCEL NUMBER	PROPERTY LOCATION & CLASS	ASSESSMENT	EXEMPTION CODE	COUNTY	TOWN	TAXABLE VALUE	TAX AMOUNT
CURRENT OWNERS NAME	SCHOOL DISTRICT	LAND	TAX DESCRIPTION				
CURRENT OWNERS ADDRESS	PARCEL SIZE/GRID COORD	TOTAL	SPECIAL DISTRICTS				
***** 56.001-1-5.11 *****							
56.001-1-5.11	214 Haack Rd			ACCT 1-	42-	4.11	BILL 259
Bradish Patrick	240 Rural res		2017 St Lawrence Co	173,000			1,451.67
Bradish Marion E	Brasher Falls 402001	143,000	Town of Stockholm	173,000			88.58
155 Haack Rd	ACRES 247.40	173,000	Highway	173,000			532.21
Winthrop, NY 13697	EAST-0387540 NRTH-1725524		Chargebacks	173,000			172.13
	DEED BOOK 2012 PG-16286		FD039 Stockholm Fire Prot	173,000	TO M		204.69
	FULL MARKET VALUE	173,000					
TOTAL TAX ---							2,449.28**
DATE #1							01/31/17
AMT DUE							2,449.28
***** 45.003-1-35.3 *****							
45.003-1-35.3	Haack Rd						BILL 260
Bradish Patrick W	314 Rural vac<10		2017 St Lawrence Co	2,000			16.78
Bradish Marion E	Brasher Falls 402001	2,000	Town of Stockholm	2,000			1.02
155 Haack Rd	FRNT 200.00 DPTH	2,000	Highway	2,000			6.15
Winthrop, NY 13697	ACRES 3.90		Chargebacks	2,000			1.99
	EAST-0385778 NRTH-1728107		FD039 Stockholm Fire Prot	2,000	TO M		2.37
	DEED BOOK 2013 PG-18884						
	FULL MARKET VALUE	2,000					
TOTAL TAX ---							28.31**
DATE #1							01/31/17
AMT DUE							28.31
***** 54.033-1-3 *****							
54.033-1-3	47 Duddy Rd						BILL 261
Bradley Dean	210 1 Family Res		2017 St Lawrence Co	60,000			503.47
47 Duddy Rd	Potsdam 2 407402	14,200	Town of Stockholm	60,000			30.72
Potsdam, NY 13676	FRNT 175.00 DPTH 300.00	60,000	Highway	60,000			184.58
	BANK8888150		Chargebacks	60,000			59.70
	EAST-0350594 NRTH-1724623		FD039 Stockholm Fire Prot	60,000	TO M		70.99
	DEED BOOK 2007 PG-9237		LT032 Sanfordville Light	60,000	TO M		22.96
	FULL MARKET VALUE	60,000					
TOTAL TAX ---							872.42**
DATE #1							01/31/17
AMT DUE							872.42
***** 34.003-2-33 *****							
34.003-2-33	Off CR 49			ACCT 1-	46-	15.11	BILL 262
Bradley James S	910 Priv forest		2017 St Lawrence Co	19,000			159.43
Bradley Lucie M	Brasher Falls 402001	19,000	Town of Stockholm	19,000			9.73
2150 County Route 49	ACRES 33.90	19,000	Highway	19,000			58.45
Winthrop, NY 13697	EAST-0372097 NRTH-1748162		Chargebacks	19,000			18.90
	DEED BOOK 2002 PG-21316		FD039 Stockholm Fire Prot	19,000	TO M		22.48
	FULL MARKET VALUE	19,000					
TOTAL TAX ---							268.99**
DATE #1							01/31/17
AMT DUE							268.99

STATE OF NEW YORK
COUNTY - St Lawrence
TOWN - Stockholm
SWIS - 408000

2 0 1 7 T O W N T A X R O L L
T A X A B L E SECTION OF THE ROLL - 1
OWNERS NAME SEQUENCE
UNIFORM PERCENT OF VALUE IS 100.00

PAGE 71
VALUATION DATE-JUL 01, 2015
TAXABLE STATUS DATE-MAR 01, 2016

TAX MAP PARCEL NUMBER	PROPERTY LOCATION & CLASS	ASSESSMENT	EXEMPTION CODE	COUNTY	TOWN	TAX AMOUNT
CURRENT OWNERS NAME	SCHOOL DISTRICT	LAND	TAX DESCRIPTION			
CURRENT OWNERS ADDRESS	PARCEL SIZE/GRID COORD	TOTAL	SPECIAL DISTRICTS			
***** 34.004-1-1.12 *****						
2150 Cr 49				ACCT 1-	46-15.14	BILL 263
34.004-1-1.12	240 Rural res		2017 St Lawrence Co	190,000		1,594.32
Bradley James S	Brasher Falls 402001	30,900	Town of Stockholm	190,000		97.28
Bradley Lucie M	21.8a/deed	190,000	Highway	190,000		584.51
2150 County Route 49	ACRES 22.80		Chargebacks	190,000		189.05
Winthrop, NY 13697	EAST-0372747 NRTH-1747276		FD039 Stockholm Fire Prot	190,000	TO M	224.80
	DEED BOOK 2001 PG-18562					
	FULL MARKET VALUE	190,000				
TOTAL TAX ---						2,689.96**
						DATE #1 01/31/17
						AMT DUE 2,689.96
***** 34.004-1-2 *****						
Cr 49				ACCT 1-	46-15.4	BILL 264
34.004-1-2	910 Priv forest		2017 St Lawrence Co	15,200		127.55
Bradley James S	Brasher Falls 402001	15,200	Town of Stockholm	15,200		7.78
Bradley Lucie M	28.16ar Vacant	15,200	Highway	15,200		46.76
2150 County Route 49	ACRES 28.20		Chargebacks	15,200		15.12
Winthrop, NY 13697	EAST-0372985 NRTH-1748378		FD039 Stockholm Fire Prot	15,200	TO M	17.98
	DEED BOOK 2003 PG-21971					
	FULL MARKET VALUE	15,200				
TOTAL TAX ---						215.19**
						DATE #1 01/31/17
						AMT DUE 215.19
***** 65.002-2-1 *****						
492 Heath Rd				ACCT 1-	8-13	BILL 265
65.002-2-1	210 1 Family Res		VET WAR CT 41121	12,000	12,000	
Bradley Richard	Potsdam 2 407402	14,600	2017 St Lawrence Co	78,000		654.51
Bradley Carole	FRNT 250.00 DPTH 175.00	90,000	Town of Stockholm	78,000		39.94
492 Heath Rd	EAST-0351800 NRTH-1711297		Highway	78,000		239.96
Potsdam, NY 13676	DEED BOOK 812 PG-553		Chargebacks	78,000		77.61
	FULL MARKET VALUE	90,000	FD038 W Stockholm Fire Dis	90,000	TO M	120.17
TOTAL TAX ---						1,132.19**
						DATE #1 01/31/17
						AMT DUE 1,132.19
***** 54.002-1-33.112 *****						
627 Old Market Rd						BILL 266
54.002-1-33.112	210 1 Family Res		2017 St Lawrence Co	170,000		1,426.50
Brady Patrick H	Potsdam 2 407402	16,200	Town of Stockholm	170,000		87.04
Brady Kelley A	FRNT 276.00 DPTH	170,000	Highway	170,000		522.98
627 Old Market Rd Apt 3	ACRES 2.20		Chargebacks	170,000		169.15
Potsdam, NY 13676	EAST-0352666 NRTH-1727531		FD039 Stockholm Fire Prot	170,000	TO M	201.14
	DEED BOOK 2007 PG-8191					
	FULL MARKET VALUE	170,000				
TOTAL TAX ---						2,406.81**
						DATE #1 01/31/17
						AMT DUE 2,406.81

STATE OF NEW YORK
 COUNTY - St Lawrence
 TOWN - Stockholm
 SWIS - 408000

2 0 1 7 T O W N T A X R O L L
 T A X A B L E SECTION OF THE ROLL - 1
 OWNERS NAME SEQUENCE
 UNIFORM PERCENT OF VALUE IS 100.00

PAGE 72
 VALUATION DATE-JUL 01, 2015
 TAXABLE STATUS DATE-MAR 01, 2016

TAX MAP PARCEL NUMBER	PROPERTY LOCATION & CLASS	ASSESSMENT	EXEMPTION CODE	COUNTY	TOWN	TAX AMOUNT
CURRENT OWNERS NAME	SCHOOL DISTRICT	LAND	TAX DESCRIPTION	TAXABLE VALUE		
CURRENT OWNERS ADDRESS	PARCEL SIZE/GRID COORD	TOTAL	SPECIAL DISTRICTS			
***** 54.002-2-15 *****						
54.002-2-15	280 Old Market Rd			ACCT 1-	23- 1	BILL 267
Bray Mary E	210 1 Family Res		2017 St Lawrence Co	37,000		310.47
280 Old Market Rd	Potsdam 2 407402	15,300	Town of Stockholm	37,000		18.94
Winthrop, NY 13697-3113	1.50ar	37,000	Highway	37,000		113.83
	ACRES 1.30		Chargebacks	37,000		36.81
	EAST-0357992 NRTH-1720357		FD038 W Stockholm Fire Dis	37,000	TO M	49.40
	DEED BOOK 1998 PG-13460					
	FULL MARKET VALUE	37,000				
			TOTAL TAX ---			529.45**
				DATE #1		01/31/17
				AMT DUE		529.45
***** 54.002-2-22.1 *****						
54.002-2-22.1	210 Livingston Rd			ACCT 1-	9- 1	BILL 268
Bray Michael P	210 1 Family Res		2017 St Lawrence Co	62,000		520.25
PO Box 175	Potsdam 2 407402	18,400	Town of Stockholm	62,000		31.74
West Stockholm, NY 13696-0175	785'fr	62,000	Highway	62,000		190.74
	ACRES 4.40 BANK8888293		Chargebacks	62,000		61.69
	EAST-0356416 NRTH-1720982		FD038 W Stockholm Fire Dis	62,000	TO M	82.78
	DEED BOOK 1998 PG-8120					
	FULL MARKET VALUE	62,000				
			TOTAL TAX ---			887.20**
				DATE #1		01/31/17
				AMT DUE		887.20
***** 43.001-2-2 *****						
43.001-2-2	Off CR 47					BILL 269
Breit Jill R	971 Wetlands		2017 St Lawrence Co	2,400		20.14
Miller Scott	Norwood-Norfolk 406201	2,400	Town of Stockholm	2,400		1.23
112 O'Brian Rd	ACRES 12.70	2,400	Highway	2,400		7.38
Norwood, NY 13668-3188	EAST-0345256 NRTH-1743211		Chargebacks	2,400		2.39
	DEED BOOK 1042 PG-01076		FD039 Stockholm Fire Prot	2,400	TO M	2.84
	FULL MARKET VALUE	2,400	NL002 Norwood Library	2,400	TO	1.72
			TOTAL TAX ---			35.70**
				DATE #1		01/31/17
				AMT DUE		35.70
***** 34.075-2-3 *****						
34.075-2-3	559 Sh 11C			ACCT 1-	70- 2	BILL 270
Brill Cathy A	210 1 Family Res		2017 St Lawrence Co	69,000		578.99
Brill James D	Brasher Falls 402001	14,100	Town of Stockholm	69,000		35.33
559 State Highway 11C	177'fr	69,000	Highway	69,000		212.27
Winthrop, NY 13697	ACRES 1.00		Chargebacks	69,000		68.65
	EAST-0380450 NRTH-1745857		School Relevy			949.58
	DEED BOOK 2008 PG-17595		FD037 Brasher Winthrp FD	69,000	TO M	113.44
	FULL MARKET VALUE	69,000	LT030 Winthrop Light	69,000	TO M	37.76
			TOTAL TAX ---			1,996.02**
				DATE #1		01/31/17
				AMT DUE		1,996.02

STATE OF NEW YORK
 COUNTY - St Lawrence
 TOWN - Stockholm
 SWIS - 408000

2 0 1 7 T O W N T A X R O L L
 T A X A B L E SECTION OF THE ROLL - 1
 OWNERS NAME SEQUENCE
 UNIFORM PERCENT OF VALUE IS 100.00

PAGE 73
 VALUATION DATE-JUL 01, 2015
 TAXABLE STATUS DATE-MAR 01, 2016

TAX MAP PARCEL NUMBER	PROPERTY LOCATION & CLASS	ASSESSMENT	EXEMPTION CODE	COUNTY	TOWN	TAXABLE VALUE	TAX AMOUNT
CURRENT OWNERS NAME	SCHOOL DISTRICT	LAND	TAX DESCRIPTION				
CURRENT OWNERS ADDRESS	PARCEL SIZE/GRID COORD	TOTAL	SPECIAL DISTRICTS				
***** 34.001-1-35 *****							
	899 Sh 420					ACCT 1- 65- 4	BILL 271
34.001-1-35	210 1 Family Res		VET COM CT 41131			20,000	20,000
Bronson David E	Brasher Falls 402001	15,400	2017 St Lawrence Co			70,000	587.38
Bronson Sara A	FRNT 200.00 DPTH	90,000	Town of Stockholm			70,000	35.84
899 State Highway 420	ACRES 1.40		Highway			70,000	215.35
Brasher Falls, NY 13613	EAST-0372018 NRTH-1759587		Chargebacks			70,000	69.65
	DEED BOOK 977 PG-301		FD039 Stockholm Fire Prot			90,000 TO M	106.49
	FULL MARKET VALUE	90,000					
TOTAL TAX ---							1,014.71**
DATE #1							01/31/17
AMT DUE							1,014.71
***** 54.004-2-2 *****							
	West Stockholm Southville					ACCT 1- 9- 4 &	BILL 272
54.004-2-2	910 Priv forest		2017 St Lawrence Co			30,700	257.61
Bronson Irene	Potsdam 2 407402	30,700	Town of Stockholm			30,700	15.72
PO Box 117	48.89ar	30,700	Highway			30,700	94.44
West Stockholm, NY 13696	ACRES 52.40		Chargebacks			30,700	30.55
	EAST-0354918 NRTH-1717611		FD038 W Stockholm Fire Dis			30,700 TO M	40.99
	DEED BOOK 1011 PG-00867						
	FULL MARKET VALUE	30,700					
TOTAL TAX ---							439.31**
DATE #1							01/31/17
AMT DUE							439.31
***** 54.066-2-15 *****							
	658 West Stockholm Southville					ACCT 1- 9- 3	BILL 273
54.066-2-15	270 Mfg housing		2017 St Lawrence Co			65,000	545.43
Bronson Irene	Potsdam 2 407402	16,100	Town of Stockholm			65,000	33.28
PO Box 117	2ar 267'Fr	65,000	Highway			65,000	199.96
West Stockholm, NY 13696	ACRES 2.10		Chargebacks			65,000	64.67
	EAST-0353487 NRTH-1717095		FD038 W Stockholm Fire Dis			65,000 TO M	86.79
	DEED BOOK 1011 PG-867		LT031 W Stockholm Light			65,000 TO M	50.85
	FULL MARKET VALUE	65,000					
TOTAL TAX ---							980.98**
DATE #1							01/31/17
AMT DUE							980.98
***** 54.058-2-3 *****							
	55 Livingston Rd					ACCT 1- 9-10	BILL 274
54.058-2-3	210 1 Family Res		2017 St Lawrence Co			97,000	813.94
Bronson Loren	Potsdam 2 407402	14,100	Town of Stockholm			97,000	49.67
Bronson Bessie	194x175x182x175	97,000	Highway			97,000	298.41
PO Box 137	FRNT 194.00 DPTH 175.00		Chargebacks			97,000	96.51
West Stockholm, NY 13696	BANK8888830		FD038 W Stockholm Fire Dis			97,000 TO M	129.51
	EAST-0353578 NRTH-1718885		LT031 W Stockholm Light			97,000 TO M	75.89
	DEED BOOK 789 PG-00228						
	FULL MARKET VALUE	97,000					
TOTAL TAX ---							1,463.93**
DATE #1							01/31/17
AMT DUE							1,463.93

STATE OF NEW YORK
 COUNTY - St Lawrence
 TOWN - Stockholm
 SWIS - 408000

2 0 1 7 T O W N T A X R O L L
 T A X A B L E SECTION OF THE ROLL - 1
 OWNERS NAME SEQUENCE
 UNIFORM PERCENT OF VALUE IS 100.00

PAGE 74
 VALUATION DATE-JUL 01, 2015
 TAXABLE STATUS DATE-MAR 01, 2016

TAX MAP PARCEL NUMBER	PROPERTY LOCATION & CLASS	ASSESSMENT	EXEMPTION CODE	COUNTY	TOWN	TAXABLE VALUE	TAX AMOUNT
CURRENT OWNERS NAME	SCHOOL DISTRICT	LAND	TAX DESCRIPTION				
CURRENT OWNERS ADDRESS	PARCEL SIZE/GRID COORD	TOTAL	SPECIAL DISTRICTS				
***** 44.003-2-15 *****							
9581 Ush 11				ACCT 1-	20- 6	BILL	275
44.003-2-15	210 1 Family Res		2017 St Lawrence Co	74,000			620.95
Bronson Michael A	Brasher Falls 402001	12,300	Town of Stockholm	74,000			37.89
Bronson Whitney L	FRNT 152.00 DPTH 188.00	74,000	Highway	74,000			227.65
9581 US Highway 11	BANK8888830		Chargebacks	74,000			73.63
Winthrop, NY 13697	EAST-0370937 NRTH-1735226		FD039 Stockholm Fire Prot	74,000	TO M		87.55
	DEED BOOK 2013 PG-16733						
	FULL MARKET VALUE	74,000					
TOTAL TAX ---							1,047.67**
DATE #1							01/31/17
AMT DUE							1,047.67
***** 54.002-1-20.1 *****							
54.002-1-20.1	Old Market Rd			ACCT 1-	40-11.11	BILL	276
Bronson Robert	322 Rural vac>10		2017 St Lawrence Co	25,700			215.65
Bronson Ann	Potsdam 2 407402	25,700	Town of Stockholm	25,700			13.16
8661 US Highway 11	ACRES 44.70	25,700	Highway	25,700			79.06
Potsdam, NY 13676	EAST-0349288 NRTH-1722000		Chargebacks	25,700			25.57
	DEED BOOK 2007 PG-18713		FD039 Stockholm Fire Prot	25,700	TO M		30.41
	FULL MARKET VALUE	25,700					
TOTAL TAX ---							363.85**
DATE #1							01/31/17
AMT DUE							363.85
***** 54.041-2-2.11 *****							
54.041-2-2.11	Ush 11			ACCT 1-	40-10.1	BILL	277
Bronson Robert	311 Res vac land - WTRFNT		2017 St Lawrence Co	6,000			50.35
Bronson Ann	Potsdam 2 407402	6,000	Town of Stockholm	6,000			3.07
8661 US Highway 11	FRNT 135.00 DPTH	6,000	Highway	6,000			18.46
Potsdam, NY 13676	ACRES 1.00		Chargebacks	6,000			5.97
	EAST-0350896 NRTH-1722608		FD038 W Stockholm Fire Dis	6,000	TO M		8.01
	DEED BOOK 2007 PG-18711		LT032 Sanfordville Light	6,000	TO M		2.30
	FULL MARKET VALUE	6,000					
TOTAL TAX ---							88.16**
DATE #1							01/31/17
AMT DUE							88.16
***** 54.049-1-3 *****							
54.049-1-3	8591 Ush 11			ACCT 1-	105- 9	BILL	278
Bronson Robert	312 Vac w/imprv		2017 St Lawrence Co	20,000			167.82
Bronson Ann	Potsdam 2 407402	15,400	Town of Stockholm	20,000			10.24
8661 US Highway 11	1.5A(d)	20,000	Highway	20,000			61.53
Potsdam, NY 13676	FRNT 200.00 DPTH 278.00		Chargebacks	20,000			19.90
	ACRES 1.40		FD038 W Stockholm Fire Dis	20,000	TO M		26.70
	EAST-0349930 NRTH-1721835		LT032 Sanfordville Light	20,000	TO M		7.65
	DEED BOOK 2007 PG-18713						
	FULL MARKET VALUE	20,000					
TOTAL TAX ---							293.84**
DATE #1							01/31/17
AMT DUE							293.84

STATE OF NEW YORK
 COUNTY - St Lawrence
 TOWN - Stockholm
 SWIS - 408000

2 0 1 7 T O W N T A X R O L L
 T A X A B L E SECTION OF THE ROLL - 1
 OWNERS NAME SEQUENCE
 UNIFORM PERCENT OF VALUE IS 100.00

PAGE 75
 VALUATION DATE-JUL 01, 2015
 TAXABLE STATUS DATE-MAR 01, 2016

TAX MAP PARCEL NUMBER	PROPERTY LOCATION & CLASS	ASSESSMENT	EXEMPTION CODE	COUNTY	TOWN	TAXABLE VALUE	TAX AMOUNT
CURRENT OWNERS NAME	SCHOOL DISTRICT	LAND	TAX DESCRIPTION				
CURRENT OWNERS ADDRESS	PARCEL SIZE/GRID COORD	TOTAL	SPECIAL DISTRICTS				
***** 54.001-2-26 *****							
54.001-2-26	Old Market Rd 311 Res vac land		2017 St Lawrence Co			3,500	BILL 279 29.37
Bronson Robert A	Potsdam 2 407402	3,500	Town of Stockholm			3,500	1.79
Bronson Ann M	0.46a 100X200 (D)	3,500	Highway			3,500	10.77
8661 US Highway 11	FRNT 100.00 DPTH 175.00		Chargebacks			3,500	3.48
Potsdam, NY 13676	EAST-0348227 NRTH-1721957		FD039 Stockholm Fire Prot		TO M	3,500	4.14
	DEED BOOK 2011 PG-15828						
	FULL MARKET VALUE	3,500					
							TOTAL TAX --- 49.55**
							DATE #1 01/31/17
							AMT DUE 49.55
***** 54.002-1-23 *****							
54.002-1-23	46A,B,C Stockholm Knapps Station 210 1 Family Res		2017 St Lawrence Co			100,000	BILL 280 839.12
Bronson Robert A	Potsdam 2 407402	17,700	Town of Stockholm			100,000	51.20
8661 US Highway 11	ACRES 3.70	100,000	Highway			100,000	307.64
Potsdam, NY 13676	EAST-0348725 NRTH-1721719		Chargebacks			100,000	99.50
	DEED BOOK 1059 PG-312		FD039 Stockholm Fire Prot		TO M	100,000	118.32
	FULL MARKET VALUE	100,000					
							TOTAL TAX --- 1,415.78**
							DATE #1 01/31/17
							AMT DUE 1,415.78
***** 54.002-2-7.12 *****							
54.002-2-7.12	8865,8877 8885 Ush 11 280 Res Multiple		2017 St Lawrence Co			180,000	BILL 281 1,510.41
Bronson Robert A	Potsdam 2 407402	22,300	Town of Stockholm			180,000	92.16
Bronson Ann	875'fr	180,000	Highway			180,000	553.75
8661 US Highway 11	ACRES 8.20		Chargebacks			180,000	179.10
Potsdam, NY 13676	EAST-0355498 NRTH-1726505		FD039 Stockholm Fire Prot		TO M	180,000	212.97
	DEED BOOK 2000 PG-23815						
	FULL MARKET VALUE	180,000					
							TOTAL TAX --- 2,548.39**
							DATE #1 01/31/17
							AMT DUE 2,548.39
***** 54.041-1-4 *****							
54.041-1-4	8661 Ush 11 210 1 Family Res		2017 St Lawrence Co			155,000	BILL 282 1,300.63
Bronson Robert A	Potsdam 2 407402	15,500	Town of Stockholm			155,000	79.36
Bronson Ann M	Assignment Of Rents	155,000	Highway			155,000	476.84
8661 US Highway 11	1092/109		Chargebacks			155,000	154.22
Potsdam, NY 13676	FRNT 335.00 DPTH 200.00		FD038 W Stockholm Fire Dis		TO M	155,000	206.95
	ACRES 1.50		LT032 Sanfordville Light		TO M	155,000	59.31
	EAST-0351062 NRTH-1723354						
	DEED BOOK 951 PG-318						
	FULL MARKET VALUE	155,000					
							TOTAL TAX --- 2,277.31**
							DATE #1 01/31/17
							AMT DUE 2,277.31

STATE OF NEW YORK
 COUNTY - St Lawrence
 TOWN - Stockholm
 SWIS - 408000

2 0 1 7 T O W N T A X R O L L
 T A X A B L E SECTION OF THE ROLL - 1
 OWNERS NAME SEQUENCE
 UNIFORM PERCENT OF VALUE IS 100.00

PAGE 76
 VALUATION DATE-JUL 01, 2015
 TAXABLE STATUS DATE-MAR 01, 2016

TAX MAP PARCEL NUMBER	PROPERTY LOCATION & CLASS	ASSESSMENT	EXEMPTION CODE-----	COUNTY-----	TOWN-----	
CURRENT OWNERS NAME	SCHOOL DISTRICT	LAND	TAX DESCRIPTION	TAXABLE VALUE		TAX AMOUNT
CURRENT OWNERS ADDRESS	PARCEL SIZE/GRID COORD	TOTAL	SPECIAL DISTRICTS			
***** 54.004-1-17 *****						
	80 Cr 57			ACCT 8-118- 4		BILL 283
54.004-1-17	210 1 Family Res		2017 St Lawrence Co	60,000		503.47
Bronson Ronald V	Potsdam 2 407402	15,500	Town of Stockholm	60,000		30.72
Bronson Linda L	1.50a(d)	60,000	Highway	60,000		184.58
PO Box 44	160x430x167x395 (D)		Chargebacks	60,000		59.70
West Stockholm, NY 13696	ACRES 1.51		FD038 W Stockholm Fire Dis	60,000 TO M		80.11
	EAST-0351020 NRTH-1719708		LT031 W Stockholm Light	60,000 TO M		46.94
	DEED BOOK 993 PG-00557					
	FULL MARKET VALUE	60,000				
			TOTAL TAX ---			905.52**
				DATE #1		01/31/17
				AMT DUE		905.52
***** 33.002-3-9 *****						
	2913 Cr 49			ACCT 1- 59-15		BILL 284
33.002-3-9	210 1 Family Res		VET COM CT 41131	14,250 14,250		
Brooks Joseph J	Brasher Falls 402001	15,600	2017 St Lawrence Co	42,750		358.72
2913 County Route 49	.75ar	57,000	Town of Stockholm	42,750		21.89
Norwood, NY 13668	ACRES 1.60		Highway	42,750		131.52
	EAST-0356380 NRTH-1752152		Chargebacks	42,750		42.54
	DEED BOOK 2003 PG-8733		FD039 Stockholm Fire Prot	57,000 TO M		67.44
	FULL MARKET VALUE	57,000				
			TOTAL TAX ---			622.11**
				DATE #1		01/31/17
				AMT DUE		622.11
***** 34.004-1-7.12 *****						
	2175 CR 49					BILL 285
34.004-1-7.12	210 1 Family Res		2017 St Lawrence Co	183,000		1,535.59
Brothers Cory J	Brasher Falls 402001	17,000	Town of Stockholm	183,000		93.70
Brothers LoriAnn M	FRNT 284.00 DPTH 407.00	183,000	Highway	183,000		562.98
2175 County Route 49	ACRES 2.90 BANK8888220		Chargebacks	183,000		182.08
Winthrop, NY 13697	EAST-0372712 NRTH-1746543		FD039 Stockholm Fire Prot	183,000 TO M		216.52
	DEED BOOK 2014 PG-11143					
	FULL MARKET VALUE	183,000				
			TOTAL TAX ---			2,590.87**
				DATE #1		01/31/17
				AMT DUE		2,590.87
***** 34.004-1-7.112 *****						
	CR 49					BILL 286
34.004-1-7.112	314 Rural vac<10		2017 St Lawrence Co	2,000		16.78
Brothers Cory J	Brasher Falls 402001	2,000	Town of Stockholm	2,000		1.02
Brothers Loriann M	230x470	2,000	Highway	2,000		6.15
2175 County Route 49	ACRES 2.00		Chargebacks	2,000		1.99
Winthrop, NY 13697	EAST-0372489 NRTH-1746433		School Relevy			48.71
	DEED BOOK 2015 PG-3804		FD039 Stockholm Fire Prot	2,000 TO M		2.37
	FULL MARKET VALUE	2,000				
			TOTAL TAX ---			77.02**
				DATE #1		01/31/17
				AMT DUE		77.02

STATE OF NEW YORK
 COUNTY - St Lawrence
 TOWN - Stockholm
 SWIS - 408000

2 0 1 7 T O W N T A X R O L L
 T A X A B L E SECTION OF THE ROLL - 1
 OWNERS NAME SEQUENCE
 UNIFORM PERCENT OF VALUE IS 100.00

PAGE 77
 VALUATION DATE-JUL 01, 2015
 TAXABLE STATUS DATE-MAR 01, 2016

TAX MAP PARCEL NUMBER	PROPERTY LOCATION & CLASS	ASSESSMENT	EXEMPTION CODE-----	COUNTY-----	TOWN-----	
CURRENT OWNERS NAME	SCHOOL DISTRICT	LAND	TAX DESCRIPTION	TAXABLE VALUE		TAX AMOUNT
CURRENT OWNERS ADDRESS	PARCEL SIZE/GRID COORD	TOTAL	SPECIAL DISTRICTS			
***** 55.002-3-11.1 *****						
373,385	389 Buckton Rd					BILL 287
55.002-3-11.1	271 Mfg housings		2017 St Lawrence Co	45,000		377.60
Brothers David G (Estate)	Brasher Falls 402001	23,400	Town of Stockholm	45,000		23.04
18 Congress St	Sub Lot (23,14,15)	45,000	Highway	45,000		138.44
Brasher Falls, NY 13613	900x835		Chargebacks	45,000		44.77
	ACRES 17.80		School Relevy			1,095.68
	EAST-0374847 NRTH-1722605		FD039 Stockholm Fire Prot	45,000	TO M	53.24
	DEED BOOK 2010 PG-15673					
	FULL MARKET VALUE	45,000				
			TOTAL TAX ---			1,732.77**
				DATE #1		01/31/17
				AMT DUE		1,732.77
***** 43.001-2-4.2 *****						
145	Porter Lynch Rd					ACCT 1- 10- 2.12 BILL 288
43.001-2-4.2	210 1 Family Res		VET WAR CT 41121	8,100	8,100	
Brothers Francis	Norwood-Norfolk 406201	11,300	2017 St Lawrence Co	45,900		385.16
Brothers Esther	135x200 (D)	54,000	Town of Stockholm	45,900		23.50
145 Porter Lynch Rd	FRNT 135.00 DPTH 175.00		Highway	45,900		141.21
Norwood, NY 13668	EAST-0346990 NRTH-1742686		Chargebacks	45,900		45.67
	DEED BOOK 984 PG-01116		FD039 Stockholm Fire Prot	54,000	TO M	63.89
	FULL MARKET VALUE	54,000	NL002 Norwood Library	54,000	TO	38.69
			TOTAL TAX ---			698.12**
				DATE #1		01/31/17
				AMT DUE		698.12
***** 43.001-4-23.1 *****						
668	Cr 48					ACCT 1- 9-13 BILL 289
43.001-4-23.1	210 1 Family Res		2017 St Lawrence Co	130,000		1,090.85
Brothers Francis	Norwood-Norfolk 406201	20,300	Town of Stockholm	130,000		66.56
668 County Route 48	2260'fr	130,000	Highway	130,000		399.93
Norwood, NY 13668	ACRES 20.00		Chargebacks	130,000		129.35
	EAST-0341592 NRTH-1737311		FD039 Stockholm Fire Prot	130,000	TO M	153.81
	DEED BOOK 2007 PG-9445		NL002 Norwood Library	130,000	TO	93.14
	FULL MARKET VALUE	130,000				
			TOTAL TAX ---			1,933.64**
				DATE #1		01/31/17
				AMT DUE		1,933.64
***** 34.002-1-13 *****						
596	Sh 420					ACCT 1- 51-12.2 BILL 290
34.002-1-13	270 Mfg housing		2017 St Lawrence Co	85,000		713.25
Brothers James N	Brasher Falls 402001	16,900	Town of Stockholm	85,000		43.52
PO Box 325	ACRES 2.90 BANK8888220	85,000	Highway	85,000		261.49
Brasher Falls, NY 13613	EAST-0377034 NRTH-1753611		Chargebacks	85,000		84.57
	DEED BOOK 2001 PG-8719		School Relevy			2,069.62
	FULL MARKET VALUE	85,000	FD039 Stockholm Fire Prot	85,000	TO M	100.57
			TOTAL TAX ---			3,273.02**
				DATE #1		01/31/17
				AMT DUE		3,273.02

STATE OF NEW YORK
 COUNTY - St Lawrence
 TOWN - Stockholm
 SWIS - 408000

2 0 1 7 T O W N T A X R O L L
 T A X A B L E SECTION OF THE ROLL - 1
 OWNERS NAME SEQUENCE
 UNIFORM PERCENT OF VALUE IS 100.00

PAGE 78
 VALUATION DATE-JUL 01, 2015
 TAXABLE STATUS DATE-MAR 01, 2016

TAX MAP PARCEL NUMBER	PROPERTY LOCATION & CLASS	ASSESSMENT	EXEMPTION CODE	COUNTY	TOWN	TAXABLE VALUE	TAX AMOUNT
CURRENT OWNERS NAME	SCHOOL DISTRICT	LAND	TAX DESCRIPTION				
CURRENT OWNERS ADDRESS	PARCEL SIZE/GRID COORD	TOTAL	SPECIAL DISTRICTS				
***** 33.004-2-39 *****							
33.004-2-39	15 Mahoney Rd			ACCT 1-	1- 2.1	BILL	291
Brothers Monica S	210 1 Family Res		2017 St Lawrence Co	72,000			604.17
15 Mahoney Rd	Brasher Falls 402001	21,600	Town of Stockholm	72,000			36.86
Winthrop, NY 13697	780x907x531x470	72,000	Highway	72,000			221.50
	FRNT 780.00 DPTH 688.00		Chargebacks	72,000			71.64
	ACRES 7.60		FD039 Stockholm Fire Prot	72,000	TO M		85.19
	EAST-0360271 NRTH-1751578						
	DEED BOOK 1998 PG-5880						
	FULL MARKET VALUE	72,000					
TOTAL TAX ---							1,019.36**
							DATE #1 01/31/17
							AMT DUE 1,019.36
***** 45.062-1-10 *****							
45.062-1-10	1047 Buckton Rd			ACCT 1-	81-12.2	BILL	292
Brothers Roy E II	314 Rural vac<10		2017 St Lawrence Co	7,000			58.74
293 Donatello	Brasher Falls 402001	7,000	Town of Stockholm	7,000			3.58
Kyle, TX 78640-5860	FRNT 200.00 DPTH 200.00	7,000	Highway	7,000			21.53
	ACRES 1.00		Chargebacks	7,000			6.96
	EAST-0389089 NRTH-1732471		School Relevy				170.44
	DEED BOOK 2006 PG-1255		FD039 Stockholm Fire Prot	7,000	TO M		8.28
	FULL MARKET VALUE	7,000					
TOTAL TAX ---							269.53**
							DATE #1 01/31/17
							AMT DUE 269.53
***** 44.004-2-2.11 *****							
44.004-2-2.11	300 East Part Rd			ACCT 1-	97- 6.1	BILL	293
Brown Helen K (Estate)	322 Rural vac>10 - WTRFNT		2017 St Lawrence Co	4,500			37.76
%Katherine Brown	Brasher Falls 402001	4,500	Town of Stockholm	4,500			2.30
9 South St	460' Fr	4,500	Highway	4,500			13.84
Brasher Falls, NY 13613	ACRES 13.00		Chargebacks	4,500			4.48
	EAST-0378918 NRTH-1734346		FD039 Stockholm Fire Prot	4,500	TO M		5.32
	DEED BOOK 1054 PG-00190						
	FULL MARKET VALUE	4,500					
TOTAL TAX ---							63.70**
							DATE #1 01/31/17
							AMT DUE 63.70
***** 34.002-1-21.1 *****							
34.002-1-21.1	803 Sh 420			ACCT 1-	48- 2	BILL	294
Brown Patricia L (LU)	210 1 Family Res		2017 St Lawrence Co	49,000			411.17
803 State Highway 420	Brasher Falls 402001	9,900	Town of Stockholm	49,000			25.09
Brasher Falls, NY 13613	Also See 1069/255	49,000	Highway	49,000			150.74
	FRNT 95.00 DPTH 362.00		Chargebacks	49,000			48.75
	EAST-0373272 NRTH-1757518		FD039 Stockholm Fire Prot	49,000	TO M		57.98
	DEED BOOK 2013 PG-11172						
	FULL MARKET VALUE	49,000					
TOTAL TAX ---							693.73**
							DATE #1 01/31/17
							AMT DUE 693.73

STATE OF NEW YORK
 COUNTY - St Lawrence
 TOWN - Stockholm
 SWIS - 408000

2 0 1 7 T O W N T A X R O L L
 T A X A B L E SECTION OF THE ROLL - 1
 OWNERS NAME SEQUENCE
 UNIFORM PERCENT OF VALUE IS 100.00

PAGE 79
 VALUATION DATE-JUL 01, 2015
 TAXABLE STATUS DATE-MAR 01, 2016

TAX MAP PARCEL NUMBER	PROPERTY LOCATION & CLASS	ASSESSMENT	EXEMPTION CODE	COUNTY	TOWN	TAX AMOUNT
CURRENT OWNERS NAME	SCHOOL DISTRICT	LAND	TAX DESCRIPTION	TAXABLE VALUE		
CURRENT OWNERS ADDRESS	PARCEL SIZE/GRID COORD	TOTAL	SPECIAL DISTRICTS			
***** 44.002-2-6 *****						
44.002-2-6	441 Sh 11C			ACCT 1-	99-10	BILL 295
Browne Christy L	210 1 Family Res		2017 St Lawrence Co	80,000		671.29
PO Box 321	Brasher Falls 402001	9,500	Town of Stockholm	80,000		40.96
Brasher Falls, NY 13613	FRNT 100.00 DPTH 170.00	80,000	Highway	80,000		246.11
	BANK8888830		Chargebacks	80,000		79.60
	EAST-0378174 NRTH-1743793		FD039 Stockholm Fire Prot	80,000	TO M	94.65
	DEED BOOK 2007 PG-16362					
	FULL MARKET VALUE	80,000				
			TOTAL TAX ---			1,132.61**
				DATE #1		01/31/17
				AMT DUE		1,132.61
***** 55.004-2-6.12 *****						
55.004-2-6.12	136 Nichols Rd					BILL 296
Brownell Jeffrey J	210 1 Family Res		2017 St Lawrence Co	67,000		562.21
Brownell Amy J	Brasher Falls 402001	15,500	Town of Stockholm	67,000		34.30
136 Nichols Rd	150x428x254x279	67,000	Highway	67,000		206.12
Winthrop, NY 13697	ACRES 1.50		Chargebacks	67,000		66.66
	EAST-0382014 NRTH-1718647		FD039 Stockholm Fire Prot	67,000	TO M	79.27
	DEED BOOK 2001 PG-11310					
	FULL MARKET VALUE	67,000				
			TOTAL TAX ---			948.56**
				DATE #1		01/31/17
				AMT DUE		948.56
***** 55.004-2-6.112 *****						
55.004-2-6.112	Nichols Rd					BILL 297
Brownell Jeffrey L	910 Priv forest		2017 St Lawrence Co	16,700		140.13
Brownell Amy J	Brasher Falls 402001	16,700	Town of Stockholm	16,700		8.55
136 Nichols Rd	ACRES 29.00	16,700	Highway	16,700		51.38
Winthrop, NY 13697	EAST-0382463 NRTH-1719067		Chargebacks	16,700		16.62
	DEED BOOK 2013 PG-12713		FD039 Stockholm Fire Prot	16,700	TO M	19.76
	FULL MARKET VALUE	16,700				
			TOTAL TAX ---			236.44**
				DATE #1		01/31/17
				AMT DUE		236.44
***** 66.001-1-3.21 *****						
66.001-1-3.21	984 Cr 47					BILL 298
Brubacker Jesse L	312 Vac w/imprv		2017 St Lawrence Co	40,000		335.65
984 County Route 47	Parishville 1 406601	38,600	Town of Stockholm	40,000		20.48
Winthrop, NY 13697	ACRES 38.20	40,000	Highway	40,000		123.06
	EAST-0365118 NRTH-1707639		Chargebacks	40,000		39.80
	DEED BOOK 1999 PG-13305		FD039 Stockholm Fire Prot	40,000	TO M	47.33
	FULL MARKET VALUE	40,000				
			TOTAL TAX ---			566.32**
				DATE #1		01/31/17
				AMT DUE		566.32

STATE OF NEW YORK
 COUNTY - St Lawrence
 TOWN - Stockholm
 SWIS - 408000

2 0 1 7 T O W N T A X R O L L
 T A X A B L E SECTION OF THE ROLL - 1
 OWNERS NAME SEQUENCE
 UNIFORM PERCENT OF VALUE IS 100.00

PAGE 80
 VALUATION DATE-JUL 01, 2015
 TAXABLE STATUS DATE-MAR 01, 2016

TAX MAP PARCEL NUMBER	PROPERTY LOCATION & CLASS	ASSESSMENT	EXEMPTION CODE	COUNTY	TOWN	TAXABLE VALUE	TAX AMOUNT
CURRENT OWNERS NAME	SCHOOL DISTRICT	LAND	TAX DESCRIPTION				
CURRENT OWNERS ADDRESS	PARCEL SIZE/GRID COORD	TOTAL	SPECIAL DISTRICTS				

54.002-2-24.11	91 Livingston Rd			54.002-2-24.11			*****
Bruno Jennifer L	240 Rural res		Ag Buildin 41700	ACCT 1- 66-10			BILL 299
PO Box 115	Potsdam 2 407402	55,600	Ag Distric 41720	50,000	50,000		
West Stockholm, NY 13696	1190'fr	160,000	2017 St Lawrence Co	6,212	6,212		
	ACRES 72.20 BANK8888111		Town of Stockholm	103,788			870.90
	EAST-0353683 NRTH-1720357		Highway	103,788			53.14
MAY BE SUBJECT TO PAYMENT	DEED BOOK 2014 PG-11405		Chargebacks	103,788			319.29
UNDER AGDIST LAW TIL 2020	FULL MARKET VALUE	160,000	FD038 W Stockholm Fire Dis	103,788			103.27
			6,212 EX	153,788	TO M		205.34
			LT031 W Stockholm Light	153,788	TO M		120.32
			6,212 EX				
			TOTAL TAX ---				1,672.26**
				DATE #1			01/31/17
				AMT DUE			1,672.26

44.004-2-34	East Part Rd			44.004-2-34			*****
Bryant Allan M	314 Rural vac<10 - WTRFNT		2017 St Lawrence Co				BILL 300
36 Bronk Dr	Brasher Falls 402001	13,000	Town of Stockholm	13,000			109.09
Queensbury, NY 12804-7946	Subd Lot (19)	13,000	Highway	13,000			6.66
	273' River Ft		Chargebacks	13,000			39.99
	FRNT 200.00 DPTH		School Relevy				12.93
	ACRES 6.30		FD039 Stockholm Fire Prot	13,000	TO M		316.53
	EAST-0380390 NRTH-1732378						15.38
	DEED BOOK 1035 PG-00417						
	FULL MARKET VALUE	13,000					
			TOTAL TAX ---				500.58**
				DATE #1			01/31/17
				AMT DUE			500.58

45.003-1-21	1005 Buckton Rd			45.003-1-21			*****
Bryant Barbara	210 1 Family Res		2017 St Lawrence Co	ACCT 1- 94-10			BILL 301
1005 Buckton Rd	Brasher Falls 402001	15,200	Town of Stockholm	59,000			495.08
Winthrop, NY 13697	250x250 (D)	59,000	Highway	59,000			30.21
	ACRES 1.20 BANK8888869		Chargebacks	59,000			181.51
	EAST-0388133 NRTH-1732063		FD039 Stockholm Fire Prot	59,000	TO M		58.70
	DEED BOOK 1065 PG-672			59,000			69.81
	FULL MARKET VALUE	59,000					
			TOTAL TAX ---				835.31**
				DATE #1			01/31/17
				AMT DUE			835.31

STATE OF NEW YORK
 COUNTY - St Lawrence
 TOWN - Stockholm
 SWIS - 408000

2 0 1 7 T O W N T A X R O L L
 T A X A B L E SECTION OF THE ROLL - 1
 OWNERS NAME SEQUENCE
 UNIFORM PERCENT OF VALUE IS 100.00

PAGE 81
 VALUATION DATE-JUL 01, 2015
 TAXABLE STATUS DATE-MAR 01, 2016

TAX MAP PARCEL NUMBER	PROPERTY LOCATION & CLASS	ASSESSMENT	EXEMPTION CODE	COUNTY	TOWN	TAXABLE VALUE	TAX AMOUNT
CURRENT OWNERS NAME	SCHOOL DISTRICT	LAND	TAX DESCRIPTION				
CURRENT OWNERS ADDRESS	PARCEL SIZE/GRID COORD	TOTAL	SPECIAL DISTRICTS				
***** 34.004-6-21.111 *****							
	349 White Rd					ACCT 1-104-10	BILL 302
34.004-6-21.111	240 Rural res		2017 St Lawrence Co			53,000	444.73
Bryant Jared	Brasher Falls 402001	26,400	Town of Stockholm			53,000	27.14
PO Box 254	ACRES 20.90	53,000	Highway			53,000	163.05
Winthrop, NY 13697-0254	EAST-0382104 NRTH-1745176		Chargebacks			53,000	52.73
	DEED BOOK 2013 PG-17655		FD037 Brasher Winthrp FD		TO M	53,000	87.14
	FULL MARKET VALUE	53,000	LT030 Winthrop Light		TO M	53,000	29.01
			TOTAL TAX ---				803.80**
					DATE #1		01/31/17
					AMT DUE		803.80
***** 34.076-2-26 *****							
	268 Sh 420					ACCT 1- 40-15	BILL 303
34.076-2-26	210 1 Family Res		2017 St Lawrence Co			55,000	461.52
Bryant Jared	Brasher Falls 402001	5,300	Town of Stockholm			55,000	28.16
PO Box 254	2002/6113-Jared Bryant	55,000	Highway			55,000	169.20
Winthrop, NY 13697-0254	FRNT 62.00 DPTH 132.00		Chargebacks			55,000	54.72
	EAST-0381896 NRTH-1746819		FD037 Brasher Winthrp FD		TO M	55,000	90.42
	DEED BOOK 2002 PG-6113		LT030 Winthrop Light		TO M	55,000	30.10
	FULL MARKET VALUE	55,000	TOTAL TAX ---				834.12**
					DATE #1		01/31/17
					AMT DUE		834.12
***** 34.004-1-28 *****							
	Off SH 11C					ACCT 1- 22- 9	BILL 304
34.004-1-28	322 Rural vac>10		2017 St Lawrence Co			4,200	35.24
Bryant Nicholas	Brasher Falls 402001	4,200	Town of Stockholm			4,200	2.15
PO Box 193	Old RR R.O.W.Skinnerville	4,200	Highway			4,200	12.92
Brasher Falls, NY 13613	Easment 2009/17323		Chargebacks			4,200	4.18
	18.62a(d)		FD039 Stockholm Fire Prot		TO M	4,200	4.97
	ACRES 18.60						
	EAST-0377402 NRTH-1746649						
	DEED BOOK 2007 PG-7241						
	FULL MARKET VALUE	4,200	TOTAL TAX ---				59.46**
					DATE #1		01/31/17
					AMT DUE		59.46
***** 34.076-1-27.1 *****							
	641 Sh 11C					ACCT 1- 22- 8.1	BILL 305
34.076-1-27.1	270 Mfg housing		2017 St Lawrence Co			36,000	302.08
Bryant Nicholas	Brasher Falls 402001	19,600	Town of Stockholm			36,000	18.43
PO Box 193	Also See 953/64	36,000	Highway			36,000	110.75
Brasher Falls, NY 13613	Also See 1008/550		Chargebacks			36,000	35.82
	FRNT 89.00 DPTH		FD037 Brasher Winthrp FD		TO M	36,000	59.19
	ACRES 5.60		LT030 Winthrop Light		TO M	36,000	19.70
	EAST-0381441 NRTH-1747305						
	DEED BOOK 2007 PG-7241						
	FULL MARKET VALUE	36,000	TOTAL TAX ---				545.97**
					DATE #1		01/31/17
					AMT DUE		545.97



STATE OF NEW YORK
 COUNTY - St Lawrence
 TOWN - Stockholm
 SWIS - 408000

2 0 1 7 T O W N T A X R O L L
 T A X A B L E SECTION OF THE ROLL - 1
 OWNERS NAME SEQUENCE
 UNIFORM PERCENT OF VALUE IS 100.00

PAGE 82
 VALUATION DATE-JUL 01, 2015
 TAXABLE STATUS DATE-MAR 01, 2016

TAX MAP PARCEL NUMBER	PROPERTY LOCATION & CLASS	ASSESSMENT	EXEMPTION CODE	COUNTY	TOWN	TAX AMOUNT
CURRENT OWNERS NAME	SCHOOL DISTRICT	LAND	TAX DESCRIPTION	TAXABLE VALUE		
CURRENT OWNERS ADDRESS	PARCEL SIZE/GRID COORD	TOTAL	SPECIAL DISTRICTS			

34.004-6-21.112	Sh 420			34.004-6-21.112		*****
Bryant Nicholas B	322 Rural vac>10 - WTRFNT		2017 St Lawrence Co	18,000		BILL 306
PO Box 193	Brasher Falls 402001	18,000	Town of Stockholm	18,000		151.04
Brasher Falls, NY 13613	322'wf	18,000	Highway	18,000		9.22
	FRNT 322.00 DPTH		Chargebacks	18,000		55.37
	ACRES 28.70		FD039 Stockholm Fire Prot	18,000	TO M	17.91
	EAST-0383096 NRTH-1744094					21.30
	DEED BOOK 2012 PG-4615					
	FULL MARKET VALUE	18,000				
			TOTAL TAX ---			254.84**
				DATE #1	01/31/17	
				AMT DUE	254.84	

65.002-4-11.12	188 Benton Rd			65.002-4-11.12		*****
Bryant Thomas	210 1 Family Res		2017 St Lawrence Co	72,000		BILL 307
Bryant Amanda Lynn	Potsdam 2 407402	15,400	Town of Stockholm	72,000		604.17
188 Benton Rd	3 Car Garage	72,000	Highway	72,000		36.86
Potsdam, NY 13676	1.953a(d)		Chargebacks	72,000		221.50
	FRNT 292.00 DPTH		FD039 Stockholm Fire Prot	72,000	TO M	71.64
	ACRES 1.70					85.19
	EAST-0355567 NRTH-1706281					
	DEED BOOK 1061 PG-713					
	FULL MARKET VALUE	72,000				
			TOTAL TAX ---			1,019.36**
				DATE #1	01/31/17	
				AMT DUE	1,019.36	

54.049-1-9	8569 Ush 11			54.049-1-9		*****
Buchanan Bruce	210 1 Family Res		Vet Chg of 41003	0	48,606	BILL 308
Buchanan Linda	Potsdam 2 407402	9,900	Vet Pro Ra 41112	38,314	0	
8569 US Highway 11	97x250 1 Fam Res	87,000	RPTL466_f 41691	3,000	3,000	
Potsdam, NY 13676	FRNT 97.00 DPTH 250.00		2017 St Lawrence Co	45,686		383.36
	EAST-0349686 NRTH-1721381		Town of Stockholm	35,394		18.12
	DEED BOOK 870 PG-00328		Highway	35,394		108.89
	FULL MARKET VALUE	87,000	Chargebacks	35,394		35.22
			FD038 W Stockholm Fire Dis	87,000	TO M	116.16
			LT031 W Stockholm Light	87,000	TO M	68.07
			TOTAL TAX ---			729.82**
				DATE #1	01/31/17	
				AMT DUE	729.82	

STATE OF NEW YORK
 COUNTY - St Lawrence
 TOWN - Stockholm
 SWIS - 408000

2 0 1 7 T O W N T A X R O L L
 T A X A B L E SECTION OF THE ROLL - 1
 OWNERS NAME SEQUENCE
 UNIFORM PERCENT OF VALUE IS 100.00

PAGE 83
 VALUATION DATE-JUL 01, 2015
 TAXABLE STATUS DATE-MAR 01, 2016

TAX MAP PARCEL NUMBER	PROPERTY LOCATION & CLASS	ASSESSMENT	EXEMPTION CODE	COUNTY	TOWN	TAXABLE VALUE	TAX AMOUNT
CURRENT OWNERS NAME	SCHOOL DISTRICT	LAND	TAX DESCRIPTION				
CURRENT OWNERS ADDRESS	PARCEL SIZE/GRID COORD	TOTAL	SPECIAL DISTRICTS				
***** 34.003-1-4 *****							
	2593 Cr 49			ACCT 1-	25-	3	BILL 309
34.003-1-4	240 Rural res		2017 St Lawrence Co	192,000			1,611.11
Buckley Michael D	Brasher Falls 402001	142,000	Town of Stockholm	192,000			98.31
PO Box 270	Easement 2011/1207 &	192,000	Highway	192,000			590.66
Brasher Falls, NY 13613	2011/3519 & 2011/3520		Chargebacks	192,000			191.04
	ACRES 320.90		School Relevy				4,674.88
	EAST-0365424 NRTH-1749697		FD039 Stockholm Fire Prot	192,000	TO	M	227.17
	DEED BOOK 2014 PG-12839						
	FULL MARKET VALUE	192,000					
TOTAL TAX ---							7,393.17**
DATE #1							01/31/17
AMT DUE							7,393.17
***** 66.003-1-30 *****							
	1115 Sh 11B						BILL 310
66.003-1-30	240 Rural res - WTRFNT		2017 St Lawrence Co	135,000			1,132.81
Bullard Bryant W	Potsdam 2 407402	24,400	Town of Stockholm	135,000			69.12
1115 State Highway 11B	Easement 2007/8629	135,000	Highway	135,000			415.31
Potsdam, NY 13676	FRNT 242.00 DPTH		Chargebacks	135,000			134.32
	ACRES 10.40		FD039 Stockholm Fire Prot	135,000	TO	M	159.73
	EAST-0360660 NRTH-1703660						
	DEED BOOK 2006 PG-18439						
	FULL MARKET VALUE	135,000					
TOTAL TAX ---							1,911.29**
DATE #1							01/31/17
AMT DUE							1,911.29
***** 54.002-5-7 *****							
	Off Old Market Rd						BILL 311
54.002-5-7	314 Rural vac<10 - WTRFNT		2017 St Lawrence Co	9,000			75.52
Bullwinkel Mathew D	Potsdam 2 407402	9,000	Town of Stockholm	9,000			4.61
Beth Robinson	Lot (1)	9,000	Highway	9,000			27.69
73 Leroy St	Cold River Properties,		Chargebacks	9,000			8.95
Potsdam, NY 13676	Subdivision 388'Wf		FD038 W Stockholm Fire Dis	9,000	TO	M	12.02
	FRNT 388.00 DPTH						
	ACRES 8.10						
	EAST-0352254 NRTH-1720162						
	DEED BOOK 1111 PG-575						
	FULL MARKET VALUE	9,000					
TOTAL TAX ---							128.79**
DATE #1							01/31/17
AMT DUE							128.79

STATE OF NEW YORK
 COUNTY - St Lawrence
 TOWN - Stockholm
 SWIS - 408000

2 0 1 7 T O W N T A X R O L L
 T A X A B L E SECTION OF THE ROLL - 1
 OWNERS NAME SEQUENCE
 UNIFORM PERCENT OF VALUE IS 100.00

PAGE 84
 VALUATION DATE-JUL 01, 2015
 TAXABLE STATUS DATE-MAR 01, 2016

TAX MAP PARCEL NUMBER	PROPERTY LOCATION & CLASS	ASSESSMENT	EXEMPTION CODE-----	COUNTY-----	TOWN-----	
CURRENT OWNERS NAME	SCHOOL DISTRICT	LAND	TAX DESCRIPTION	TAXABLE VALUE		TAX AMOUNT
CURRENT OWNERS ADDRESS	PARCEL SIZE/GRID COORD	TOTAL	SPECIAL DISTRICTS			
***** 54.041-1-7 *****						
8681 Ush 11				ACCT 1- 88-12	BILL	312
54.041-1-7	210 1 Family Res		2017 St Lawrence Co	85,000		713.25
Bunstone John M	Potsdam 2 407402	9,700	Town of Stockholm	85,000		43.52
Bunstone Karen Ann	100x182 1 Fam Res	85,000	Highway	85,000		261.49
8681 US Highway 11	FRNT 100.00 DPTH 150.00		Chargebacks	85,000		84.57
Potsdam, NY 13676	ACRES 0.50		FD038 W Stockholm Fire Dis	85,000 TO M		113.49
	EAST-0351349 NRTH-1723716		LT032 Sanfordville Light	85,000 TO M		32.52
	DEED BOOK 991 PG-838					
	FULL MARKET VALUE	85,000				
			TOTAL TAX ---			1,248.84**
				DATE #1		01/31/17
				AMT DUE		1,248.84
***** 65.004-2-17 *****						
912 Sh 11B				ACCT 1- 90- 3	BILL	313
65.004-2-17	210 1 Family Res		2017 St Lawrence Co	69,000		578.99
Burdick Steven	Potsdam 2 407402	10,700	Town of Stockholm	69,000		35.33
Burdick Penney	FRNT 200.00 DPTH 90.00	69,000	Highway	69,000		212.27
912 State Highway 11B	BANK8888830		Chargebacks	69,000		68.65
Potsdam, NY 13676	EAST-0355298 NRTH-1702388		FD039 Stockholm Fire Prot	69,000 TO M		81.64
	DEED BOOK 1038 PG-00136					
	FULL MARKET VALUE	69,000				
			TOTAL TAX ---			976.88**
				DATE #1		01/31/17
				AMT DUE		976.88
***** 65.004-2-18 *****						
Sh 11B				ACCT 1- 90- 4	BILL	314
65.004-2-18	311 Res vac land		2017 St Lawrence Co	5,000		41.96
Burdick Steven	Potsdam 2 407402	5,000	Town of Stockholm	5,000		2.56
Burdick Penney	400x90	5,000	Highway	5,000		15.38
912 State Highway 11B	FRNT 400.00 DPTH 90.00		Chargebacks	5,000		4.97
Potsdam, NY 13676	BANK8888830		FD039 Stockholm Fire Prot	5,000 TO M		5.92
	EAST-0355615 NRTH-1702398					
	DEED BOOK 1038 PG-00136					
	FULL MARKET VALUE	5,000				
			TOTAL TAX ---			70.79**
				DATE #1		01/31/17
				AMT DUE		70.79
***** 34.001-1-2 *****						
494 Brookdale Jenkins Rd				ACCT 1-107- 1	BILL	315
34.001-1-2	260 Seasonal res		2017 St Lawrence Co	28,000		234.95
Burditt Bruce	Brasher Falls 402001	10,000	Town of Stockholm	28,000		14.34
747 County Route 25	ACRES 17.00	28,000	Highway	28,000		86.14
Malone, NY 12953	EAST-0365489 NRTH-1759449		Chargebacks	28,000		27.86
	DEED BOOK 2006 PG-6781		FD039 Stockholm Fire Prot	28,000 TO M		33.13
	FULL MARKET VALUE	28,000				
			TOTAL TAX ---			396.42**
				DATE #1		01/31/17
				AMT DUE		396.42

STATE OF NEW YORK
 COUNTY - St Lawrence
 TOWN - Stockholm
 SWIS - 408000

2017 TOWN TAX ROLL
 TAXABLE SECTION OF THE ROLL - 1
 OWNERS NAME SEQUENCE
 UNIFORM PERCENT OF VALUE IS 100.00

PAGE 85
 VALUATION DATE-JUL 01, 2015
 TAXABLE STATUS DATE-MAR 01, 2016

TAX MAP PARCEL NUMBER	PROPERTY LOCATION & CLASS	ASSESSMENT	EXEMPTION CODE-----	COUNTY-----	TOWN-----	TAX AMOUNT
CURRENT OWNERS NAME	SCHOOL DISTRICT	LAND	TAX DESCRIPTION	TAXABLE VALUE		
CURRENT OWNERS ADDRESS	PARCEL SIZE/GRID COORD	TOTAL	SPECIAL DISTRICTS			
***** 55.002-3-24 *****						
55.002-3-24	320 Buckton Rd					BILL 316
Burdo Charles	270 Mfg housing		2017 St Lawrence Co	50,000		419.56
320 Buckton Rd	Brasher Falls 402001	28,000	Town of Stockholm	50,000		25.60
Winthrop, NY 13697-3108	Sub Lot(3)	50,000	Highway	50,000		153.82
	225x1680x690x844x465x900		Chargebacks	50,000		49.75
	FRNT 225.00 DPTH		FD039 Stockholm Fire Prot	50,000	TO M	59.16
	ACRES 17.80					
	EAST-0374869 NRTH-1720573					
	DEED BOOK 1046 PG-00134					
	FULL MARKET VALUE	50,000				
TOTAL TAX ---						707.89**
						DATE #1 01/31/17
						AMT DUE 707.89
***** 55.002-3-21 *****						
55.002-3-21	312 Buckton Rd					BILL 317
Burdo Charles B	270 Mfg housing		2017 St Lawrence Co	29,000		243.34
320 Buckton Rd	Brasher Falls 402001	20,000	Town of Stockholm	29,000		14.85
Winthrop, NY 13697-3108	Subd Lot (4)	29,000	Highway	29,000		89.21
	FRNT 465.00 DPTH		Chargebacks	29,000		28.85
	ACRES 9.60		School Relevy			706.10
	EAST-0374176 NRTH-1721222		FD039 Stockholm Fire Prot	29,000	TO M	34.31
	DEED BOOK 1049 PG-00017					
	FULL MARKET VALUE	29,000				
TOTAL TAX ---						1,116.66**
						DATE #1 01/31/17
						AMT DUE 1,116.66
***** 34.003-3-2 *****						
34.003-3-2	2369 Cr 49					BILL 318
Burgoyne Ronald	270 Mfg housing		RPTL466_f 41691	3,000	3,000	
Burgoyne Grace	Brasher Falls 402001	17,000	2017 St Lawrence Co	39,000		327.26
2369 County Route 49	FRNT 200.00 DPTH 653.00	42,000	Town of Stockholm	39,000		19.97
Winthrop, NY 13697	ACRES 3.00		Highway	39,000		119.98
	EAST-0368080 NRTH-1746073		Chargebacks	39,000		38.80
	DEED BOOK 958 PG-00540		FD039 Stockholm Fire Prot	42,000	TO M	49.69
	FULL MARKET VALUE	42,000				
TOTAL TAX ---						555.70**
						DATE #1 01/31/17
						AMT DUE 555.70

STATE OF NEW YORK
 COUNTY - St Lawrence
 TOWN - Stockholm
 SWIS - 408000

2 0 1 7 T O W N T A X R O L L
 T A X A B L E SECTION OF THE ROLL - 1
 OWNERS NAME SEQUENCE
 UNIFORM PERCENT OF VALUE IS 100.00

PAGE 86
 VALUATION DATE-JUL 01, 2015
 TAXABLE STATUS DATE-MAR 01, 2016

TAX MAP PARCEL NUMBER	PROPERTY LOCATION & CLASS	ASSESSMENT	EXEMPTION CODE-----	COUNTY-----	TOWN-----	
CURRENT OWNERS NAME	SCHOOL DISTRICT	LAND	TAX DESCRIPTION	TAXABLE VALUE		TAX AMOUNT
CURRENT OWNERS ADDRESS	PARCEL SIZE/GRID COORD	TOTAL	SPECIAL DISTRICTS			
***** 54.004-5-3.1 *****						
	665 Hatch Rd			ACCT 1-103- 5		BILL 319
54.004-5-3.1	210 1 Family Res		VET WAR CT 41121	12,000	12,000	
Burke David A	Potsdam 2 407402	16,100	VET DIS CT 41141	25,000	25,000	
Burke Ilene J	FRNT 300.00 DPTH 533.00	100,000	2017 St Lawrence Co	63,000		528.64
665 Hatch Rd	ACRES 2.10 BANK8888220		Town of Stockholm	63,000		32.26
Potsdam, NY 13676	EAST-0349149 NRTH-1714039		Highway	63,000		193.81
	DEED BOOK 1999 PG-21051		Chargebacks	63,000		62.68
	FULL MARKET VALUE	100,000	FD038 W Stockholm Fire Dis	100,000	TO M	133.52
			TOTAL TAX ---			950.91**
				DATE #1	01/31/17	
				AMT DUE	950.91	
***** 65.001-3-4 *****						
	Heath Rd			ACCT 1- 12- 8		BILL 320
65.001-3-4	910 Priv forest		2017 St Lawrence Co	13,900		116.64
Burkett Harry M	Potsdam 2 407402	13,900	Town of Stockholm	13,900		7.12
92 N Main Street	ACRES 24.10	13,900	Highway	13,900		42.76
Norwood, NY 13668	EAST-0347356 NRTH-1707168		Chargebacks	13,900		13.83
	DEED BOOK 2012 PG-8580		FD039 Stockholm Fire Prot	13,900	TO M	16.45
	FULL MARKET VALUE	13,900				
			TOTAL TAX ---			196.80**
				DATE #1	01/31/17	
				AMT DUE	196.80	
***** 65.002-4-22 *****						
	West Stockholm Southville			ACCT 1- 12- 7		BILL 321
65.002-4-22	910 Priv forest		2017 St Lawrence Co	23,600		198.03
Burkett Jerry S	Potsdam 2 407402	23,600	Town of Stockholm	23,600		12.08
Burkett Marcus	40ar 1320'Fr	23,600	Highway	23,600		72.60
% Jerry S Burkett	ACRES 41.10		Chargebacks	23,600		23.48
8958 Porter Pike	EAST-0360076 NRTH-1706930		FD039 Stockholm Fire Prot	23,600	TO M	27.92
Oakland, KY 42159	DEED BOOK 2010 PG-6367					
	FULL MARKET VALUE	23,600				
			TOTAL TAX ---			334.11**
				DATE #1	01/31/17	
				AMT DUE	334.11	
***** 65.002-1-10.2 *****						
	300, 302 Heath Rd			ACCT 1- 65-13.2		BILL 322
65.002-1-10.2	270 Mfg housing		2017 St Lawrence Co	50,000		419.56
Burkett Mark J (Lu)	Potsdam 2 407402	30,000	Town of Stockholm	50,000		25.60
Burkett Evelyn R (Lu)	Barn/trlr	50,000	Highway	50,000		153.82
365 Heath Rd	752x1464x725x1650		Chargebacks	50,000		49.75
Potsdam, NY 13676	FRNT 752.00 DPTH 1557.00		FD039 Stockholm Fire Prot	50,000	TO M	59.16
	ACRES 25.50					
	EAST-0348855 NRTH-1706908					
	DEED BOOK 2005 PG-14172					
	FULL MARKET VALUE	50,000				
			TOTAL TAX ---			707.89**
				DATE #1	01/31/17	
				AMT DUE	707.89	

STATE OF NEW YORK
COUNTY - St Lawrence
TOWN - Stockholm
SWIS - 408000

2 0 1 7 T O W N T A X R O L L
T A X A B L E SECTION OF THE ROLL - 1
OWNERS NAME SEQUENCE
UNIFORM PERCENT OF VALUE IS 100.00

PAGE 87
VALUATION DATE-JUL 01, 2015
TAXABLE STATUS DATE-MAR 01, 2016

TAX MAP PARCEL NUMBER	PROPERTY LOCATION & CLASS	ASSESSMENT	EXEMPTION CODE	COUNTY	TOWN	TAX AMOUNT
CURRENT OWNERS NAME	SCHOOL DISTRICT	LAND	TAX DESCRIPTION			
CURRENT OWNERS ADDRESS	PARCEL SIZE/GRID COORD	TOTAL	SPECIAL DISTRICTS			
***** 43.001-4-22 *****						
	700 Cr 48			ACCT 1-	5- 5	BILL 323
43.001-4-22	210 1 Family Res		2017 St Lawrence Co	52,000		436.34
Burkum Claire E	Norwood-Norfolk 406201	12,600	Town of Stockholm	52,000		26.62
Burkum Ryan	FRNT 149.00 DPTH 221.00	52,000	Highway	52,000		159.97
700 County Route 48	EAST-0342162 NRTH-1738059		Chargebacks	52,000		51.74
Norwood, NY 13668	DEED BOOK 2016 PG-9365		FD039 Stockholm Fire Prot	52,000	TO M	61.52
	FULL MARKET VALUE	52,000	NL002 Norwood Library	52,000	TO	37.26

PRIOR OWNER ON 3/01/2016
Delosh Steven H

TOTAL TAX --- 773.45**
DATE #1 01/31/17
AMT DUE 773.45

***** 65.001-3-6.112 *****						
	Heath Rd					BILL 324
65.001-3-6.112	910 Priv forest		2017 St Lawrence Co	34,500		289.50
Burkum Gerald E	Potsdam 2 407402	34,500	Town of Stockholm	34,500		17.66
Burkum Karen J	ACRES 60.00	34,500	Highway	34,500		106.13
351 Heath Rd	EAST-0347814 NRTH-1708925		Chargebacks	34,500		34.33
Potsdam, NY 13676	DEED BOOK 2006 PG-12575		FD039 Stockholm Fire Prot	34,500	TO M	40.82
	FULL MARKET VALUE	34,500				

TOTAL TAX --- 488.44**
DATE #1 01/31/17
AMT DUE 488.44

***** 65.002-1-3 *****						
	351 Heath Rd			ACCT 1-110-	1.2	BILL 325
65.002-1-3	240 Rural res		VET DIS CT 41141	37,750	37,750	
Burkum Gerald E	Potsdam 2 407402	66,400	CW_15_VET/ 41162	12,000	0	
Burkum Karen J	ACRES 93.80	160,000	Ag Buildin 41700	9,000	9,000	
351 Heath Rd	EAST-0349570 NRTH-1708054		2017 St Lawrence Co	101,250		849.61
Potsdam, NY 13676	DEED BOOK 1043 PG-00358		Town of Stockholm	113,250		57.99
	FULL MARKET VALUE	160,000	Highway	113,250		348.40
			Chargebacks	113,250		112.68
			FD039 Stockholm Fire Prot	160,000	TO M	189.31

TOTAL TAX --- 1,557.99**
DATE #1 01/31/17
AMT DUE 1,557.99

***** 65.002-1-7.112 *****						
	Heath Rd					BILL 326
65.002-1-7.112	105 Vac farmland		Ag Distric 41720	23,594	23,594	
Burkum Larry	Potsdam 2 407402	57,600	2017 St Lawrence Co	34,006		285.35
Burkum Bonnie	FRNT 1615.00 DPTH	57,600	Town of Stockholm	34,006		17.41
113 Needham Rd	ACRES 86.10		Highway	34,006		104.62
Potsdam, NY 13676	EAST-0350746 NRTH-1708502		Chargebacks	34,006		33.84
	DEED BOOK 2011 PG-10701		FD039 Stockholm Fire Prot	34,006	TO M	40.23
	FULL MARKET VALUE	57,600	23,594 EX			

MAY BE SUBJECT TO PAYMENT
UNDER AGDIST LAW TIL 2020

TOTAL TAX --- 481.45**
DATE #1 01/31/17
AMT DUE 481.45

STATE OF NEW YORK
COUNTY - St Lawrence
TOWN - Stockholm
SWIS - 408000

2 0 1 7 T O W N T A X R O L L
T A X A B L E SECTION OF THE ROLL - 1
OWNERS NAME SEQUENCE
UNIFORM PERCENT OF VALUE IS 100.00

PAGE 88
VALUATION DATE-JUL 01, 2015
TAXABLE STATUS DATE-MAR 01, 2016

TAX MAP PARCEL NUMBER	PROPERTY LOCATION & CLASS	ASSESSMENT	EXEMPTION CODE	COUNTY	TOWN	TAX AMOUNT
CURRENT OWNERS NAME	SCHOOL DISTRICT	LAND	TAX DESCRIPTION	TAXABLE VALUE		
CURRENT OWNERS ADDRESS	PARCEL SIZE/GRID COORD	TOTAL	SPECIAL DISTRICTS			
***** 65.002-1-7.113 *****						
65.002-1-7.113	Needham Rd 105 Vac farmland		Ag Distric 41720	1,633	1,633	BILL 327
Burkum Larry	Potsdam 2 407402	12,200	2017 St Lawrence Co	10,567		88.67
Burkum Bonnie	FRNT 1268.00 DPTH	12,200	Town of Stockholm	10,567		5.41
113 Needham Rd	ACRES 19.30		Highway	10,567		32.51
Potsdam, NY 13676	EAST-0351628 NRTH-1709361		Chargebacks	10,567		10.51
	DEED BOOK 2011 PG-10702		FD039 Stockholm Fire Prot	10,567	TO M	12.50
MAY BE SUBJECT TO PAYMENT	FULL MARKET VALUE	12,200	1,633 EX			
UNDER AGDIST LAW TIL 2020						
TOTAL TAX ---						149.60**
						DATE #1 01/31/17
						AMT DUE 149.60
***** 65.002-4-11.11 *****						
65.002-4-11.11	107,113 Needham Rd 112 Dairy farm		Ag Distric 41720	43,519	43,519	BILL 328
Burkum Larry	Potsdam 2 407402	165,200	Silo 42100	14,400	14,400	
Burkum Bonnie	239ar Farm & Double Wide	280,000	2017 St Lawrence Co	222,081		1,863.52
113 Needham Rd	ACRES 257.80		Town of Stockholm	222,081		113.71
Potsdam, NY 13676	EAST-0353380 NRTH-1705654		Highway	222,081		683.20
	DEED BOOK 1042 PG-00847		Chargebacks	222,081		220.97
MAY BE SUBJECT TO PAYMENT	FULL MARKET VALUE	280,000	FD039 Stockholm Fire Prot	222,081	TO M	262.76
UNDER AGDIST LAW TIL 2020						
TOTAL TAX ---						3,144.16**
						DATE #1 01/31/17
						AMT DUE 3,144.16
***** 65.002-1-9 *****						
65.002-1-9	Needham Rd 105 Vac farmland		2017 St Lawrence Co	3,600		BILL 329
Burkum Larry F	Potsdam 2 407402	3,600	Town of Stockholm	3,600		30.21
Burkum Bonnie L	ACRES 7.30	3,600	Highway	3,600		1.84
113 Needham Rd	EAST-0351085 NRTH-1707557		Chargebacks	3,600		11.07
Potsdam, NY 13676	DEED BOOK 2010 PG-3947		FD039 Stockholm Fire Prot	3,600	TO M	3.58
	FULL MARKET VALUE	3,600		3,600		4.26
MAY BE SUBJECT TO PAYMENT						
UNDER AGDIST LAW TIL 2020						
TOTAL TAX ---						50.96**
						DATE #1 01/31/17
						AMT DUE 50.96
***** 65.002-1-2.1 *****						
65.002-1-2.1	309 Heath Rd 210 1 Family Res		Vet Chg of 41003	0	6,219	BILL 330
Burkum Pauline F (LU)	Potsdam 2 407402	15,400	Vet Pro Ra 41112	4,497	0	
309 Heath Rd	416x159x356x129	75,000	2017 St Lawrence Co	70,503		591.60
Potsdam, NY 13676	FRNT 416.00 DPTH 145.00		Town of Stockholm	68,781		35.22
	ACRES 1.40		Highway	68,781		211.60
	EAST-0348920 NRTH-1707946		Chargebacks	68,781		68.44
	DEED BOOK 2015 PG-7798		FD039 Stockholm Fire Prot	75,000	TO M	88.74
	FULL MARKET VALUE	75,000				
MAY BE SUBJECT TO PAYMENT						
UNDER AGDIST LAW TIL 2020						
TOTAL TAX ---						995.60**
						DATE #1 01/31/17
						AMT DUE 995.60

STATE OF NEW YORK
COUNTY - St Lawrence
TOWN - Stockholm
SWIS - 408000

2 0 1 7 T O W N T A X R O L L
T A X A B L E SECTION OF THE ROLL - 1
OWNERS NAME SEQUENCE
UNIFORM PERCENT OF VALUE IS 100.00

PAGE 89
VALUATION DATE-JUL 01, 2015
TAXABLE STATUS DATE-MAR 01, 2016

TAX MAP PARCEL NUMBER	PROPERTY LOCATION & CLASS	ASSESSMENT	EXEMPTION CODE	COUNTY	TOWN	TAX AMOUNT
CURRENT OWNERS NAME	SCHOOL DISTRICT	LAND	TAX DESCRIPTION	TAXABLE VALUE		
CURRENT OWNERS ADDRESS	PARCEL SIZE/GRID COORD	TOTAL	SPECIAL DISTRICTS			
***** 65.002-4-9 *****						
	Off Benton Rd			ACCT 1-	12-14	BILL 331
65.002-4-9	910 Priv forest		2017 St Lawrence Co	16,400		137.62
Burkum Thomas	Potsdam 2 407402	16,400	Town of Stockholm	16,400		8.40
Burkum Linda	10ar	16,400	Highway	16,400		50.45
534 State Highway 72	ACRES 28.60		Chargebacks	16,400		16.32
Potsdam, NY 13676	EAST-0354896 NRTH-1705092		School Relevy			143.12
	DEED BOOK 2001 PG-18612		FD039 Stockholm Fire Prot	16,400	TO M	19.40
	FULL MARKET VALUE	16,400				
TOTAL TAX ---						375.31**
						DATE #1 01/31/17
						AMT DUE 375.31
***** 65.001-3-6.2 *****						
	259,259B Heath Rd					BILL 332
65.001-3-6.2	210 1 Family Res		CW_15_VET/ 41162	12,000	0	
Burkum Timothy M	Potsdam 2 407402	11,000	2017 St Lawrence Co	83,000		696.47
Burkum Kelley E	0.59a(d) Trlr/garage	95,000	Town of Stockholm	95,000		48.64
259 Heath Rd	FRNT 134.00 DPTH 165.00		Highway	95,000		292.26
Potsdam, NY 13676	EAST-0347724 NRTH-1707492		Chargebacks	95,000		94.52
	DEED BOOK 2002 PG-10108		FD039 Stockholm Fire Prot	95,000	TO M	112.40
	FULL MARKET VALUE	95,000				
TOTAL TAX ---						1,244.29**
						DATE #1 01/31/17
						AMT DUE 1,244.29
***** 65.001-3-6.12 *****						
	Heath Rd					BILL 333
65.001-3-6.12	312 Vac w/imprv		2017 St Lawrence Co	25,000		209.78
Burkum Timothy M	Potsdam 2 407402	5,000	Town of Stockholm	25,000		12.80
259 Heath Rd	231x165x217x173	25,000	Highway	25,000		76.91
Potsdam, NY 13676	FRNT 231.00 DPTH 165.00		Chargebacks	25,000		24.87
	EAST-0347886 NRTH-1707533		FD039 Stockholm Fire Prot	25,000	TO M	29.58
	DEED BOOK 2013 PG-5956					
	FULL MARKET VALUE	25,000				
TOTAL TAX ---						353.94**
						DATE #1 01/31/17
						AMT DUE 353.94
***** 65.001-3-6.111 *****						
	Off Heath Rd			ACCT 1-	12-11	BILL 334
65.001-3-6.111	910 Priv forest		2017 St Lawrence Co	9,600		80.56
Burkum Timothy M	Potsdam 2 407402	9,600	Town of Stockholm	9,600		4.92
Burkum Nicholas A	ACRES 16.70	9,600	Highway	9,600		29.53
259 Heath Rd	EAST-0347222 NRTH-1708429		Chargebacks	9,600		9.55
Potsdam, NY 13676	DEED BOOK 2008 PG-15929		FD039 Stockholm Fire Prot	9,600	TO M	11.36
	FULL MARKET VALUE	9,600				
TOTAL TAX ---						135.92**
						DATE #1 01/31/17
						AMT DUE 135.92

STATE OF NEW YORK
 COUNTY - St Lawrence
 TOWN - Stockholm
 SWIS - 408000

2 0 1 7 T O W N T A X R O L L
 T A X A B L E SECTION OF THE ROLL - 1
 OWNERS NAME SEQUENCE
 UNIFORM PERCENT OF VALUE IS 100.00

PAGE 90
 VALUATION DATE-JUL 01, 2015
 TAXABLE STATUS DATE-MAR 01, 2016

TAX MAP PARCEL NUMBER	PROPERTY LOCATION & CLASS	ASSESSMENT	EXEMPTION CODE	COUNTY	TOWN	TAXABLE VALUE	TAX AMOUNT
CURRENT OWNERS NAME	SCHOOL DISTRICT	LAND	TAX DESCRIPTION				
CURRENT OWNERS ADDRESS	PARCEL SIZE/GRID COORD	TOTAL	SPECIAL DISTRICTS				
***** 55.001-1-31 *****							
55.001-1-31	30 Holland Rd					95,001-1-31	BILL 335
Burnap Duane	240 Rural res		2017 St Lawrence Co			95,000	797.16
Burnap Carol	Potsdam 2 407402	52,700	Town of Stockholm			95,000	48.64
30 Holland Rd	70ar	95,000	Highway			95,000	292.26
Winthrop, NY 13697	ACRES 70.20		Chargebacks			95,000	94.52
	EAST-0363194 NRTH-1720400		FD039 Stockholm Fire Prot		TO M	95,000	112.40
	DEED BOOK 773 PG-319						
	FULL MARKET VALUE	95,000					
TOTAL TAX ---							1,344.98**
DATE #1							01/31/17
AMT DUE							1,344.98
***** 33.004-2-42 *****							
33.004-2-42	Blind Crossing Rd					33.004-2-42	BILL 336
Burnap Leon H (LU)	322 Rural vac>10		2017 St Lawrence Co			5,000	41.96
Burnap Patricia B (LU)	Brasher Falls 402001	5,000	Town of Stockholm			5,000	2.56
105 River Rd	13.5a & 5.25A	5,000	Highway			5,000	15.38
Norfolk, NY 13667	Also 1036/361		Chargebacks			5,000	4.97
	FRNT 1000.00 DPTH		FD039 Stockholm Fire Prot		TO M	5,000	5.92
	ACRES 17.60						
	EAST-0360162 NRTH-1748876						
	DEED BOOK 2011 PG-1511						
	FULL MARKET VALUE	5,000					
TOTAL TAX ---							70.79**
DATE #1							01/31/17
AMT DUE							70.79
***** 54.001-1-15 *****							
54.001-1-15	Pleasant Valley Rd					54.001-1-15	BILL 337
Burnett Andrew	105 Vac farmland		2017 St Lawrence Co			50,000	419.56
Burnett Ruth	Potsdam 2 407402	50,000	Town of Stockholm			50,000	25.60
483 Pleasant Valley Rd	90.25 Ar	50,000	Highway			50,000	153.82
Potsdam, NY 13676	ACRES 105.20		Chargebacks			50,000	49.75
	EAST-0339627 NRTH-1725027		FD039 Stockholm Fire Prot		TO M	50,000	59.16
	DEED BOOK 00966 PG-00490						
	FULL MARKET VALUE	50,000					
TOTAL TAX ---							707.89**
DATE #1							01/31/17
AMT DUE							707.89
***** 54.001-1-16 *****							
54.001-1-16	483 Pleasant Valley Rd					54.001-1-16	BILL 338
Burnett Andrew	210 1 Family Res		2017 St Lawrence Co			82,000	688.08
Burnett Ruth	Potsdam 2 407402	15,000	Town of Stockholm			82,000	41.99
483 Pleasant Valley Rd	124x304x136x289	82,000	Highway			82,000	252.26
Potsdam, NY 13676	ACRES 1.00		Chargebacks			82,000	81.59
	EAST-0340449 NRTH-1723189		School Relevy				0.02
	DEED BOOK 894 PG-01033		FD039 Stockholm Fire Prot		TO M	82,000	97.02
	FULL MARKET VALUE	82,000					
TOTAL TAX ---							1,160.96**
DATE #1							01/31/17
AMT DUE							1,160.96

STATE OF NEW YORK
 COUNTY - St Lawrence
 TOWN - Stockholm
 SWIS - 408000

2 0 1 7 T O W N T A X R O L L
 T A X A B L E SECTION OF THE ROLL - 1
 OWNERS NAME SEQUENCE
 UNIFORM PERCENT OF VALUE IS 100.00

PAGE 91
 VALUATION DATE-JUL 01, 2015
 TAXABLE STATUS DATE-MAR 01, 2016

TAX MAP PARCEL NUMBER	PROPERTY LOCATION & CLASS	ASSESSMENT	EXEMPTION CODE-----	COUNTY-----	TOWN-----	
CURRENT OWNERS NAME	SCHOOL DISTRICT	LAND	TAX DESCRIPTION	TAXABLE VALUE		TAX AMOUNT
CURRENT OWNERS ADDRESS	PARCEL SIZE/GRID COORD	TOTAL	SPECIAL DISTRICTS			
***** 45.003-4-13.11 *****						
	988 Cr 49			ACCT 1-112- 2	BILL	339
45.003-4-13.11	210 1 Family Res		2017 St Lawrence Co	40,000		335.65
Burnett Bryan P	Brasher Falls 402001	17,300	Town of Stockholm	40,000		20.48
Burnett Virginia	FRNT 275.00 DPTH	40,000	Highway	40,000		123.06
988 County Route 49	ACRES 3.30 BANK8888869		Chargebacks	40,000		39.80
Winthrop, NY 13697	EAST-0393388 NRTH-1730031		FD039 Stockholm Fire Prot	40,000 TO M		47.33
	DEED BOOK 2009 PG-17099					
	FULL MARKET VALUE	40,000				
TOTAL TAX ---						566.32**
DATE #1						01/31/17
AMT DUE						566.32
***** 45.003-4-10 *****						
	1004,1020 Cr 49			ACCT 1- 7-15	BILL	340
45.003-4-10	240 Rural res		2017 St Lawrence Co	110,000		923.03
Burnett Dale	Brasher Falls 402001	52,300	Town of Stockholm	110,000		56.32
Burnett Irene	63ar House/trailer	110,000	Highway	110,000		338.40
1004 County Route 49	ACRES 65.60		Chargebacks	110,000		109.45
Winthrop, NY 13697	EAST-0393927 NRTH-1731384		FD039 Stockholm Fire Prot	110,000 TO M		130.15
	DEED BOOK 940 PG-00143					
	FULL MARKET VALUE	110,000				
TOTAL TAX ---						1,557.35**
DATE #1						01/31/17
AMT DUE						1,557.35
***** 45.003-2-1.112 *****						
	19 Cr 54				BILL	341
45.003-2-1.112	240 Rural res		2017 St Lawrence Co	68,000		570.60
Burnett Dennis R (LC)	Brasher Falls 402001	43,000	Town of Stockholm	68,000		34.82
19 County Route 54	ACRES 47.00	68,000	Highway	68,000		209.19
Winthrop, NY 13697-3147	EAST-0390396 NRTH-1733587		Chargebacks	68,000		67.66
	DEED BOOK 2011 PG-8356		FD039 Stockholm Fire Prot	68,000 TO M		80.46
	FULL MARKET VALUE	68,000				
TOTAL TAX ---						962.73**
DATE #1						01/31/17
AMT DUE						962.73
***** 44.004-2-39 *****						
	809,811 Buckton Rd			ACCT 1- 53- 5.2	BILL	342
44.004-2-39	210 1 Family Res		2017 St Lawrence Co	72,000		604.17
Burnett Donald G	Brasher Falls 402001	13,600	Town of Stockholm	72,000		36.86
Burnett Peggy Sue	FRNT 165.00 DPTH 300.00	72,000	Highway	72,000		221.50
811 Buckton Rd	ACRES 1.10 BANK8888830		Chargebacks	72,000		71.64
Winthrop, NY 13697	EAST-0384292 NRTH-1729092		FD039 Stockholm Fire Prot	72,000 TO M		85.19
	DEED BOOK 2004 PG-11949					
	FULL MARKET VALUE	72,000				
TOTAL TAX ---						1,019.36**
DATE #1						01/31/17
AMT DUE						1,019.36

STATE OF NEW YORK
 COUNTY - St Lawrence
 TOWN - Stockholm
 SWIS - 408000

2 0 1 7 T O W N T A X R O L L
 T A X A B L E SECTION OF THE ROLL - 1
 OWNERS NAME SEQUENCE
 UNIFORM PERCENT OF VALUE IS 100.00

PAGE 92
 VALUATION DATE-JUL 01, 2015
 TAXABLE STATUS DATE-MAR 01, 2016

TAX MAP PARCEL NUMBER	PROPERTY LOCATION & CLASS	ASSESSMENT	EXEMPTION CODE	COUNTY	TOWN	TAXABLE VALUE	TAX AMOUNT
CURRENT OWNERS NAME	SCHOOL DISTRICT	LAND	TAX DESCRIPTION				
CURRENT OWNERS ADDRESS	PARCEL SIZE/GRID COORD	TOTAL	SPECIAL DISTRICTS				
*****							45.003-4-13.21 *****
	995 Cr 49						BILL 343
45.003-4-13.21	240 Rural res		2017 St Lawrence Co			89,000	746.82
Burnett Jonathan	Brasher Falls 402001	23,000	Town of Stockholm			89,000	45.57
Burnett Nichelle M	ACRES 15.90 BANK8888869	89,000	Highway			89,000	273.80
995 County Route 49	EAST-0392635 NRTH-1729485		Chargebacks			89,000	88.55
Winthrop, NY 13697	DEED BOOK 2009 PG-5310		FD039 Stockholm Fire Prot		TO M	89,000	105.30
	FULL MARKET VALUE	89,000					
TOTAL TAX ---							1,260.04**
							DATE #1 01/31/17
							AMT DUE 1,260.04
*****							45.003-4-23.21 *****
	967 CR 49						BILL 344
45.003-4-23.21	240 Rural res		2017 St Lawrence Co			40,000	335.65
Burnett Jonathan	Brasher Falls 402001	23,000	Town of Stockholm			40,000	20.48
Burnett Nichelle M	ACRES 22.40	40,000	Highway			40,000	123.06
995 County Route 49	EAST-0392947 NRTH-1729074		Chargebacks			40,000	39.80
Winthrop, NY 13697	DEED BOOK 2015 PG-5788		FD039 Stockholm Fire Prot		TO M	40,000	47.33
	FULL MARKET VALUE	40,000					
TOTAL TAX ---							566.32**
							DATE #1 01/31/17
							AMT DUE 566.32
*****							54.001-2-1.111 *****
	392 Pleasant Valley Rd						BILL 345
54.001-2-1.111	240 Rural res		2017 St Lawrence Co			155,000	1,300.63
Burnett Melodie	Potsdam 2 407402	44,500	Town of Stockholm			155,000	79.36
388 Pleasant Valley Rd	ACRES 50.00	155,000	Highway			155,000	476.84
Norwood, NY 13668	EAST-0338696 NRTH-1721049		Chargebacks			155,000	154.22
	DEED BOOK 2003 PG-13379		FD039 Stockholm Fire Prot		TO M	155,000	183.39
	FULL MARKET VALUE	155,000					
TOTAL TAX ---							2,194.44**
							DATE #1 01/31/17
							AMT DUE 2,194.44
*****							54.004-3-17.32 *****
	600 West Stockholm Southville						BILL 346
54.004-3-17.32	312 Vac w/imprv		2017 St Lawrence Co			5,000	41.96
Burnett Trust	Potsdam 2 407402	3,000	Town of Stockholm			5,000	2.56
346 County Route 53	FRNT 361.00 DPTH 327.00	5,000	Highway			5,000	15.38
Brasher Falls, NY 13613	ACRES 2.80		Chargebacks			5,000	4.97
	EAST-0354444 NRTH-1716031		FD038 W Stockholm Fire Dis		TO M	5,000	6.68
MAY BE SUBJECT TO PAYMENT	DEED BOOK 2010 PG-1282						
UNDER RPTL480A UNTIL 2022	FULL MARKET VALUE	5,000					
TOTAL TAX ---							71.55**
							DATE #1 01/31/17
							AMT DUE 71.55
*****							*****

STATE OF NEW YORK
 COUNTY - St Lawrence
 TOWN - Stockholm
 SWIS - 408000

2 0 1 7 T O W N T A X R O L L
 T A X A B L E SECTION OF THE ROLL - 1
 OWNERS NAME SEQUENCE
 UNIFORM PERCENT OF VALUE IS 100.00

PAGE 93
 VALUATION DATE-JUL 01, 2015
 TAXABLE STATUS DATE-MAR 01, 2016

TAX MAP PARCEL NUMBER	PROPERTY LOCATION & CLASS	ASSESSMENT	EXEMPTION CODE	COUNTY	TOWN	TAXABLE VALUE	TAX AMOUNT
CURRENT OWNERS NAME	SCHOOL DISTRICT	LAND	TAX DESCRIPTION				
CURRENT OWNERS ADDRESS	PARCEL SIZE/GRID COORD	TOTAL	SPECIAL DISTRICTS				
***** 45.003-4-11 *****							
	1000 Cr 49			ACCT 1-	79- 5	BILL	347
45.003-4-11	210 1 Family Res		2017 St Lawrence Co	60,000			503.47
Burnett-Windt Luella R	Brasher Falls 402001	11,800	Town of Stockholm	60,000			30.72
7005 Yukon Ct	144x190x113x165	60,000	Highway	60,000			184.58
Indian Land, SC 29707	FRNT 144.00 DPTH 177.00		Chargebacks	60,000			59.70
	BANK8888830		FD039 Stockholm Fire Prot	60,000	TO M		70.99
	EAST-0393299 NRTH-1730151						
	DEED BOOK 2015 PG-17524						
	FULL MARKET VALUE	60,000					
TOTAL TAX ---							849.46**
							DATE #1 01/31/17
							AMT DUE 849.46
***** 54.004-5-7 *****							
	652 Hatch Rd			ACCT 1-	99- 5.21	BILL	348
54.004-5-7	210 1 Family Res		2017 St Lawrence Co	80,000			671.29
Burns Richard L	Potsdam 2 407402	16,400	Town of Stockholm	80,000			40.96
Burns Kathy M	235x510x238x490	80,000	Highway	80,000			246.11
652 Hatch Rd	FRNT 235.00 DPTH 500.00		Chargebacks	80,000			79.60
Potsdam, NY 13676	ACRES 2.40		FD039 Stockholm Fire Prot	80,000	TO M		94.65
	EAST-0349011 NRTH-1713488						
	DEED BOOK 1050 PG-00600						
	FULL MARKET VALUE	80,000					
TOTAL TAX ---							1,132.61**
							DATE #1 01/31/17
							AMT DUE 1,132.61
***** 56.002-1-9 *****							
	753 Cr 49			ACCT 1-	101- 7	BILL	349
56.002-1-9	270 Mfg housing		2017 St Lawrence Co	29,000			243.34
Bushey Barbara S	Brasher Falls 402001	15,600	Town of Stockholm	29,000			14.85
753 County Route 49	2ar	29,000	Highway	29,000			89.21
Winthrop, NY 13697	ACRES 1.60		Chargebacks	29,000			28.85
	EAST-0396814 NRTH-1724777		FD039 Stockholm Fire Prot	29,000	TO M		34.31
PRIOR OWNER ON 3/01/2016	DEED BOOK 2008 PG-2585						
Waldruff Herbert D Sr	FULL MARKET VALUE	29,000					
TOTAL TAX ---							410.56**
							DATE #1 01/31/17
							AMT DUE 410.56
***** 42.004-2-14.111 *****							
	Cr 48			ACCT 1-	70- 4.1	BILL	350
42.004-2-14.111	312 Vac w/imprv		2017 St Lawrence Co	26,000			218.17
Bushey Roy J Jr	Norwood-Norfolk 406201	17,100	Town of Stockholm	26,000			13.31
PO Box 147	200'fr	26,000	Highway	26,000			79.99
Norwood, NY 13668	ACRES 58.40		Chargebacks	26,000			25.87
	EAST-0333386 NRTH-1728941		School Relevy				706.16
	DEED BOOK 2006 PG-4216		FD039 Stockholm Fire Prot	26,000	TO M		30.76
	FULL MARKET VALUE	26,000	NL002 Norwood Library	26,000	TO		18.63
TOTAL TAX ---							1,092.89**
							DATE #1 01/31/17
							AMT DUE 1,092.89

STATE OF NEW YORK
 COUNTY - St Lawrence
 TOWN - Stockholm
 SWIS - 408000

2 0 1 7 T O W N T A X R O L L
 T A X A B L E SECTION OF THE ROLL - 1
 OWNERS NAME SEQUENCE
 UNIFORM PERCENT OF VALUE IS 100.00

PAGE 94
 VALUATION DATE-JUL 01, 2015
 TAXABLE STATUS DATE-MAR 01, 2016

TAX MAP PARCEL NUMBER	PROPERTY LOCATION & CLASS	ASSESSMENT	EXEMPTION CODE-----	COUNTY-----	TOWN-----	
CURRENT OWNERS NAME	SCHOOL DISTRICT	LAND	TAX DESCRIPTION	TAXABLE VALUE		TAX AMOUNT
CURRENT OWNERS ADDRESS	PARCEL SIZE/GRID COORD	TOTAL	SPECIAL DISTRICTS			
***** 44.002-3-2 *****						
9849 Ush 11				ACCT 1-	27-11.1	BILL 351
44.002-3-2	240 Rural res		2017 St Lawrence Co	280,000		2,349.53
Butcher Mary	Brasher Falls 402001	57,900	Town of Stockholm	280,000		143.36
PO Box 429	ACRES 76.80 BANK8888150	280,000	Highway	280,000		861.39
Winthrop, NY 13697	EAST-0377532 NRTH-1737049		Chargebacks	280,000		278.60
	DEED BOOK 980 PG-00304		FD039 Stockholm Fire Prot	280,000	TO M	331.29
	FULL MARKET VALUE	280,000				
			TOTAL TAX ---			3,964.17**
				DATE #1		01/31/17
				AMT DUE		3,964.17
***** 43.001-3-17.1 *****						
1422 Old Market Rd				ACCT 1-	5- 9	BILL 352
43.001-3-17.1	210 1 Family Res		2017 St Lawrence Co	50,000		419.56
Butterfield Winnie A (LU)	Norwood-Norfolk 406201	11,400	Town of Stockholm	50,000		25.60
1422 Old Market Rd	126x220x132x227	50,000	Highway	50,000		153.82
Norwood, NY 13668	FRNT 126.00 DPTH 223.00		Chargebacks	50,000		49.75
	EAST-0343654 NRTH-1738713		FD039 Stockholm Fire Prot	50,000	TO M	59.16
	DEED BOOK 2015 PG-10028		NL002 Norwood Library	50,000	TO	35.82
	FULL MARKET VALUE	50,000				
			TOTAL TAX ---			743.71**
				DATE #1		01/31/17
				AMT DUE		743.71
***** 33.002-3-17.1 *****						
656 Porter Lynch Rd				ACCT 1-	55- 2	BILL 353
33.002-3-17.1	210 1 Family Res		2017 St Lawrence Co	52,000		436.34
Byington Gary	Brasher Falls 402001	17,000	Town of Stockholm	52,000		26.62
47 Parker Ave	FRNT 212.00 DPTH	52,000	Highway	52,000		159.97
Massena, NY 13662	ACRES 3.00		Chargebacks	52,000		51.74
	EAST-0354685 NRTH-1752520		FD039 Stockholm Fire Prot	52,000	TO M	61.52
	DEED BOOK 2011 PG-505					
	FULL MARKET VALUE	52,000				
			TOTAL TAX ---			736.19**
				DATE #1		01/31/17
				AMT DUE		736.19

STATE OF NEW YORK
 COUNTY - St Lawrence
 TOWN - Stockholm
 SWIS - 408000

2 0 1 7 T O W N T A X R O L L
 T A X A B L E SECTION OF THE ROLL - 1
 N A M E S E C T I O N - B
 UNIFORM PERCENT OF VALUE IS 100.00

PAGE 95
 VALUATION DATE-JUL 01, 2015
 TAXABLE STATUS DATE-MAR 01, 2016
 RPS155/V04/L015
 CURRENT DATE 12/21/2016

*** S P E C I A L D I S T R I C T S U M M A R Y ***

CODE	DISTRICT NAME	TOTAL PARCELS	EXTENSION TYPE	EXTENSION VALUE	AD VALOREM VALUE	EXEMPT AMOUNT	TAXABLE VALUE	TOTAL TAX
FD037	Brasher Winthr	11	TOTAL M		777,000		777,000	1,277.43
FD038	W Stockholm Fi	32	TOTAL M		1892,200	6,212	1885,988	2,518.15
FD039	Stockholm Fire	212	TOTAL M		12352,400	83,146	12269,254	14,516.63
LT030	Winthrop Light	11	TOTAL M		777,000		777,000	425.25
LT031	W Stockholm Li	11	TOTAL M		610,500	6,212	604,288	472.79
LT032	Sanfordville L	9	TOTAL M		628,000		628,000	240.30
NL002	Norwood Librar	31	TOTAL		1314,500		1314,500	941.78
US001	Unpaid Sewer T	2	MOVTAX	499.80			499.80	499.80

*** S C H O O L D I S T R I C T S U M M A R Y ***

CODE	DISTRICT NAME	TOTAL PARCELS	ASSESSED LAND	ASSESSED TOTAL	EXEMPT AMOUNT	TOTAL TAXABLE
					-----	-----
					STAR AMOUNT	STAR TAXABLE
	Brasher Falls	136	2781,500	7651,900	20,000	7,631,900
402001	Norwood-Norfolk	31	467,500	1314,500	2327,800	5,304,100
406201	Parishville 1	7	456,900	644,500	393,300	921,200
406601	Potsdam 2	81	1639,600	5410,700	37,125	607,375
407402					125,300	482,075
					222,608	5,188,092
					1637,750	3,550,342
	S U B - T O T A L	255	5345,500	15021,600	279,733	14,741,867
	S U B - T O T A L (CONT)				4484,150	10,257,717
	T O T A L	255	5345,500	15021,600	279,733	14,741,867
	T O T A L (CONT)				4484,150	10,257,717

STATE OF NEW YORK
 COUNTY - St Lawrence
 TOWN - Stockholm
 SWIS - 408000

2017 TOWN TAX ROLL
 TAXABLE SECTION OF THE ROLL - 1
 NAME SECTION - B
 UNIFORM PERCENT OF VALUE IS 100.00

PAGE 96
 VALUATION DATE-JUL 01, 2015
 TAXABLE STATUS DATE-MAR 01, 2016
 RPS155/V04/L015
 CURRENT DATE 12/21/2016

*** SYSTEM CODES SUMMARY ***

NO SYSTEM EXEMPTIONS AT THIS LEVEL

*** EXEMPTION SUMMARY ***

CODE	DESCRIPTION	TOTAL PARCELS	COUNTY	TOWN
41003	Vet Chg of	3		152,033
41112	Vet Pro Ra	3	122,340	
41121	VET WAR CT	12	128,850	128,850
41131	VET COM CT	2	34,250	34,250
41141	VET DIS CT	3	102,750	102,750
41162	CW_15_VET/	3	36,000	
41691	RPTL466_f	3	9,000	9,000
41700	Ag Buildin	3	79,000	79,000
41720	Ag Distric	4	74,958	74,958
41800	Aged - All	3	93,481	89,503
42100	Silo	1	14,400	14,400
	T O T A L	40	695,029	684,744

*** GRAND TOTALS ***

ROLL SEC	DESCRIPTION	TOTAL PARCELS	ASSESSED LAND	ASSESSED TOTAL	EXEMPT AMOUNT ----- STAR AMOUNT	TOTAL TAXABLE ----- STAR TAXABLE	TOTAL TAX
	2017 St Lawrence C		5345,500	15021,600	695,029	14,326,571	120,216.88
	Town of Stockholm		5345,500	15021,600	684,744	14,336,856	7,340.57
	Highway		5345,500	15021,600	684,744	14,336,856	44,105.59
	Chargebacks		5345,500	15021,600	684,744	14,336,856	14,264.77
	School Relevy						22,758.85
	SPEC DIST TAXES						20,892.13
1	TAXABLE	255					229,578.79

STATE OF NEW YORK
 COUNTY - St Lawrence
 TOWN - Stockholm
 SWIS - 408000

2 0 1 7 T O W N T A X R O L L
 T A X A B L E SECTION OF THE ROLL - 1
 OWNERS NAME SEQUENCE
 UNIFORM PERCENT OF VALUE IS 100.00

PAGE 97
 VALUATION DATE-JUL 01, 2015
 TAXABLE STATUS DATE-MAR 01, 2016

TAX MAP PARCEL NUMBER	PROPERTY LOCATION & CLASS	ASSESSMENT	EXEMPTION CODE	COUNTY	TOWN	TAXABLE VALUE	TAX AMOUNT
CURRENT OWNERS NAME	SCHOOL DISTRICT	LAND	TAX DESCRIPTION				
CURRENT OWNERS ADDRESS	PARCEL SIZE/GRID COORD	TOTAL	SPECIAL DISTRICTS				
***** 44.002-2-35 *****							
	Ush 11						BILL 354
44.002-2-35	910 Priv forest		2017 St Lawrence Co	7,200		60.42	
Calnon William R	Brasher Falls 402001	7,200	Town of Stockholm	7,200		3.69	
Calnon Mary D	FRNT 720.00 DPTH	7,200	Highway	7,200		22.15	
116 Colby St	ACRES 12.60		Chargebacks	7,200		7.16	
Spencerport, NY 14559	EAST-0373202 NRTH-1738562		FD039 Stockholm Fire Prot	7,200	TO M	8.52	
	DEED BOOK 1090 PG-557						
	FULL MARKET VALUE	7,200					
TOTAL TAX ---							101.94**
DATE #1							01/31/17
AMT DUE							101.94
***** 54.041-2-1 *****							
	8605 Ush 11						BILL 355
54.041-2-1	210 1 Family Res		2017 St Lawrence Co	65,000		545.43	
Cameron Erica L	Potsdam 2 407402	16,400	Town of Stockholm	65,000		33.28	
Cameron David A	300'Fr	65,000	Highway	65,000		199.96	
8605 US Highway 11	ACRES 2.40 BANK8888869		Chargebacks	65,000		64.67	
Potsdam, NY 13676	EAST-0350200 NRTH-1722273		FD038 W Stockholm Fire Dis	65,000	TO M	86.79	
	DEED BOOK 2010 PG-5013		LT032 Sanfordville Light	65,000	TO M	24.87	
	FULL MARKET VALUE	65,000					
TOTAL TAX ---							955.00**
DATE #1							01/31/17
AMT DUE							955.00
***** 25.003-4-4 *****							
	1139 Sh 420						BILL 356
25.003-4-4	240 Rural res		VET COM CT 41131	20,000	20,000		
Cameron John N	Brasher Falls 402001	25,300	2017 St Lawrence Co	65,000		545.43	
Cameron Jane B	11.93ar	85,000	Town of Stockholm	65,000		33.28	
1139 State Highway 420	ACRES 11.50		Highway	65,000		199.96	
Brasher Falls, NY 13613-3296	EAST-0368130 NRTH-1764400		Chargebacks	65,000		64.67	
	DEED BOOK 888 PG-00960		FD039 Stockholm Fire Prot	85,000	TO M	100.57	
	FULL MARKET VALUE	85,000					
TOTAL TAX ---							943.91**
DATE #1							01/31/17
AMT DUE							943.91
***** 25.003-4-5 *****							
	Sh 420						BILL 357
25.003-4-5	314 Rural vac<10		2017 St Lawrence Co	6,200		52.03	
Cameron John N	Brasher Falls 402001	6,200	Town of Stockholm	6,200		3.17	
Cameron Jane B	FRNT 150.00 DPTH	6,200	Highway	6,200		19.07	
1139 State Highway 420	ACRES 3.30		Chargebacks	6,200		6.17	
Brasher Falls, NY 13613-3296	EAST-0368368 NRTH-1764119		FD039 Stockholm Fire Prot	6,200	TO M	7.34	
	DEED BOOK 851 PG-00319						
	FULL MARKET VALUE	6,200					
TOTAL TAX ---							87.78**
DATE #1							01/31/17
AMT DUE							87.78

STATE OF NEW YORK
 COUNTY - St Lawrence
 TOWN - Stockholm
 SWIS - 408000

2 0 1 7 T O W N T A X R O L L
 T A X A B L E SECTION OF THE ROLL - 1
 OWNERS NAME SEQUENCE
 UNIFORM PERCENT OF VALUE IS 100.00

PAGE 98
 VALUATION DATE-JUL 01, 2015
 TAXABLE STATUS DATE-MAR 01, 2016

TAX MAP PARCEL NUMBER	PROPERTY LOCATION & CLASS	ASSESSMENT	EXEMPTION CODE	COUNTY	TOWN	TAXABLE VALUE	TAX AMOUNT
CURRENT OWNERS NAME	SCHOOL DISTRICT	LAND	TAX DESCRIPTION				
CURRENT OWNERS ADDRESS	PARCEL SIZE/GRID COORD	TOTAL	SPECIAL DISTRICTS				

55.002-2-21.21	233 Nichols Rd			55.002-2-21.21			*****
Cameron Laurie	240 Rural res		2017 St Lawrence Co	ACCT 1-106-10.2	BILL	358	
233 Nichols Rd	Brasher Falls 402001	71,600	Town of Stockholm			1,132.81	
Winthrop, NY 13697	1560'fr	135,000	Highway			69.12	
	ACRES 104.10		Chargebacks			415.31	
	EAST-0381905 NRTH-1721330		FD039 Stockholm Fire Prot			134.32	
	DEED BOOK 2000 PG-21667					159.73	
	FULL MARKET VALUE	135,000					
			TOTAL TAX ---				1,911.29**
				DATE #1			01/31/17
				AMT DUE			1,911.29

54.002-5-21	84 Cr 57			54.002-5-21			*****
Campbell John S	210 1 Family Res		2017 St Lawrence Co	ACCT 1- 8- 6	BILL	359	
Campbell Sheryl A	Potsdam 2 407402	11,700	Town of Stockholm			788.77	
84 County Route 57	ACRES 0.67	94,000	Highway			48.13	
Potsdam, NY 13676	EAST-0350989 NRTH-1719891		Chargebacks			289.18	
	DEED BOOK 2008 PG-9176		FD038 W Stockholm Fire Dis			93.53	
	FULL MARKET VALUE	94,000	LT031 W Stockholm Light			125.51	
						73.54	
			TOTAL TAX ---				1,418.66**
				DATE #1			01/31/17
				AMT DUE			1,418.66

25.003-3-8	941 Sh 420			25.003-3-8			*****
Campbell Ronald G	210 1 Family Res		2017 St Lawrence Co	ACCT 1- 14- 1	BILL	360	
941 State Highway 420	Brasher Falls 402001	14,600	Town of Stockholm			461.52	
Brasher Falls, NY 13613	FRNT 209.00 DPTH 180.00	55,000	Highway			28.16	
	EAST-0371533 NRTH-1760411		Chargebacks			169.20	
	DEED BOOK 2002 PG-20292		FD039 Stockholm Fire Prot			54.72	
	FULL MARKET VALUE	55,000				65.07	
			TOTAL TAX ---				778.67**
				DATE #1			01/31/17
				AMT DUE			778.67

33.002-2-18.2	Cr 49			33.002-2-18.2			*****
Campbell Ronald G	910 Priv forest		2017 St Lawrence Co	ACCT 1-100- 7.2	BILL	361	
941 State Highway 420	Brasher Falls 402001	7,300	Town of Stockholm			61.26	
Brasher Falls, NY 13613	Primarily Forest	7,300	Highway			3.74	
	FRNT 1027.00 DPTH 1273.00		Chargebacks			22.46	
	ACRES 12.70		FD039 Stockholm Fire Prot			7.26	
	EAST-0352623 NRTH-1753762					8.64	
	DEED BOOK 2004 PG-8378						
	FULL MARKET VALUE	7,300					
			TOTAL TAX ---				103.36**
				DATE #1			01/31/17
				AMT DUE			103.36

STATE OF NEW YORK
 COUNTY - St Lawrence
 TOWN - Stockholm
 SWIS - 408000

2 0 1 7 T O W N T A X R O L L
 T A X A B L E SECTION OF THE ROLL - 1
 OWNERS NAME SEQUENCE
 UNIFORM PERCENT OF VALUE IS 100.00

PAGE 99
 VALUATION DATE-JUL 01, 2015
 TAXABLE STATUS DATE-MAR 01, 2016

TAX MAP PARCEL NUMBER	PROPERTY LOCATION & CLASS	ASSESSMENT	EXEMPTION CODE	COUNTY	TOWN	TAX AMOUNT
CURRENT OWNERS NAME	SCHOOL DISTRICT	LAND	TAX DESCRIPTION	TAXABLE VALUE		
CURRENT OWNERS ADDRESS	PARCEL SIZE/GRID COORD	TOTAL	SPECIAL DISTRICTS			
***** 54.002-5-12 *****						
54.002-5-12	Off Old Market Rd					BILL 362
Cannamela Donald	314 Rural vac<10 - WTRFNT		2017 St Lawrence Co	7,500		62.93
Brouwer Emily R	Potsdam 2 407402	7,500	Town of Stockholm	7,500		3.84
1 Chestnut St	Lot (5)	7,500	Highway	7,500		23.07
Potsdam, NY 13676	Cold River Properties		Chargebacks	7,500		7.46
	Subdivision 345'wf		FD038 W Stockholm Fire Dis	7,500	TO M	10.01
	FRNT 345.00 DPTH					
	ACRES 5.90					
	EAST-0351670 NRTH-1721157					
	DEED BOOK 2000 PG-1081					
	FULL MARKET VALUE	7,500				
TOTAL TAX ---						107.31**
DATE #1						01/31/17
AMT DUE						107.31
***** 34.003-1-9 *****						
34.003-1-9	Cr 49					BILL 363
Capone Anthony	910 Priv forest		2017 St Lawrence Co	13,000		109.09
Capone Dorothy	Brasher Falls 402001	13,000	Town of Stockholm	13,000		6.66
146 Clarke Ave	ACRES 22.60	13,000	Highway	13,000		39.99
South Plainfield, NJ	EAST-0366506 NRTH-1747319		Chargebacks	13,000		12.93
07080-5355	DEED BOOK 00970 PG-00469		FD039 Stockholm Fire Prot	13,000	TO M	15.38
	FULL MARKET VALUE	13,000				
TOTAL TAX ---						184.05**
DATE #1						01/31/17
AMT DUE						184.05
***** 43.001-4-9.1 *****						
43.001-4-9.1	708 Cr 48					BILL 364
Capone Jonathan	210 1 Family Res		2017 St Lawrence Co	62,000		520.25
708 County Route 48	Norwood-Norfolk 406201	21,800	Town of Stockholm	62,000		31.74
Norwood, NY 13668	ACRES 7.80	62,000	Highway	62,000		190.74
	EAST-0342547 NRTH-1738297		Chargebacks	62,000		61.69
	DEED BOOK 2009 PG-19798		School Relevy			869.12
	FULL MARKET VALUE	62,000	FD039 Stockholm Fire Prot	62,000	TO M	73.36
			NL002 Norwood Library	62,000	TO	44.42
TOTAL TAX ---						1,791.32**
DATE #1						01/31/17
AMT DUE						1,791.32
***** 42.004-2-6 *****						
42.004-2-6	313 Cr 48					BILL 365
Capone Steven W	210 1 Family Res		2017 St Lawrence Co	105,000		881.07
Capone Connie L	Norwood-Norfolk 406201	17,000	Town of Stockholm	105,000		53.76
313 County Route 48	ACRES 3.00	105,000	Highway	105,000		323.02
Norwood, NY 13668	EAST-0334685 NRTH-1731686		Chargebacks	105,000		104.47
	DEED BOOK 00975 PG-00222		FD039 Stockholm Fire Prot	105,000	TO M	124.23
	FULL MARKET VALUE	105,000	NL002 Norwood Library	105,000	TO	75.23
TOTAL TAX ---						1,561.78**
DATE #1						01/31/17
AMT DUE						1,561.78

STATE OF NEW YORK
 COUNTY - St Lawrence
 TOWN - Stockholm
 SWIS - 408000

2 0 1 7 T O W N T A X R O L L
 T A X A B L E SECTION OF THE ROLL - 1
 OWNERS NAME SEQUENCE
 UNIFORM PERCENT OF VALUE IS 100.00

PAGE 100
 VALUATION DATE-JUL 01, 2015
 TAXABLE STATUS DATE-MAR 01, 2016

TAX MAP PARCEL NUMBER	PROPERTY LOCATION & CLASS	ASSESSMENT	EXEMPTION CODE	COUNTY	TOWN	TAX AMOUNT
CURRENT OWNERS NAME	SCHOOL DISTRICT	LAND	TAX DESCRIPTION	TAXABLE VALUE		
CURRENT OWNERS ADDRESS	PARCEL SIZE/GRID COORD	TOTAL	SPECIAL DISTRICTS			
***** 42.004-2-7 *****						
	Cr 48			ACCT 1-	91- 2	BILL 366
42.004-2-7	322 Rural vac>10		2017 St Lawrence Co	12,100		101.53
Capone Steven W & Connie L	Norwood-Norfolk 406201	12,100	Town of Stockholm	12,100		6.20
Capone Samuel & Rachel	ACRES 15.10	12,100	Highway	12,100		37.22
313 County Route 48	EAST-0335205 NRTH-1731989		Chargebacks	12,100		12.04
Norwood, NY 13668	DEED BOOK 2015 PG-14977		FD039 Stockholm Fire Prot	12,100	TO M	14.32
	FULL MARKET VALUE	12,100	NL002 Norwood Library	12,100	TO	8.67
			TOTAL TAX ---			179.98**
				DATE #1		01/31/17
				AMT DUE		179.98
***** 54.042-1-17 *****						
	9 Green St			ACCT 1-	14- 4	BILL 367
54.042-1-17	210 1 Family Res		2017 St Lawrence Co	87,000		730.03
Cardinal Margaret	Potsdam 2 407402	14,600	Town of Stockholm	87,000		44.55
9 Green St	Easement 2008/4713	87,000	Highway	87,000		267.64
Potsdam, NY 13676	100x187x100x200x		Chargebacks	87,000		86.56
	135x95x192		FD038 W Stockholm Fire Dis	87,000	TO M	116.16
	FRNT 100.00 DPTH		LT032 Sanfordville Light	87,000	TO M	33.29
	ACRES 0.96					
	EAST-0351517 NRTH-1723381					
	DEED BOOK 637 PG-00056					
	FULL MARKET VALUE	87,000				
			TOTAL TAX ---			1,278.23**
				DATE #1		01/31/17
				AMT DUE		1,278.23
***** 54.058-2-10 *****						
	16 Livingston Rd			ACCT 1-	27-15	BILL 368
54.058-2-10	210 1 Family Res		2017 St Lawrence Co	78,000		654.51
Carey Jamie	Potsdam 2 407402	10,300	Town of Stockholm	78,000		39.94
16 Livingston Rd	110x193x110x190	78,000	Highway	78,000		239.96
West Stockholm, NY 13696	FRNT 110.00 DPTH 191.00		Chargebacks	78,000		77.61
	EAST-0353033 NRTH-1718219		School Relevy			2,082.76
	DEED BOOK 2015 PG-9718		FD038 W Stockholm Fire Dis	78,000	TO M	104.14
	FULL MARKET VALUE	78,000	LT031 W Stockholm Light	78,000	TO M	61.02
			TOTAL TAX ---			3,259.94**
				DATE #1		01/31/17
				AMT DUE		3,259.94
***** 54.004-1-29 *****						
	72 Cr 57			ACCT 1-	14- 7	BILL 369
54.004-1-29	210 1 Family Res		2017 St Lawrence Co	78,000		654.51
Carey John	Potsdam 2 407402	15,700	Town of Stockholm	78,000		39.94
Carey Duana	1.50ar 1.72A (D) 190'Fr	78,000	Highway	78,000		239.96
PO Box 104	ACRES 1.70		Chargebacks	78,000		77.61
West Stockholm, NY 13696	EAST-0351171 NRTH-1719592		School Relevy			441.73
	DEED BOOK 762 PG-438		FD038 W Stockholm Fire Dis	78,000	TO M	104.14
	FULL MARKET VALUE	78,000	LT031 W Stockholm Light	78,000	TO M	61.02
			TOTAL TAX ---			1,618.91**
				DATE #1		01/31/17
				AMT DUE		1,618.91

STATE OF NEW YORK
 COUNTY - St Lawrence
 TOWN - Stockholm
 SWIS - 408000

2 0 1 7 T O W N T A X R O L L
 T A X A B L E SECTION OF THE ROLL - 1
 OWNERS NAME SEQUENCE
 UNIFORM PERCENT OF VALUE IS 100.00

PAGE 101
 VALUATION DATE-JUL 01, 2015
 TAXABLE STATUS DATE-MAR 01, 2016

TAX MAP PARCEL NUMBER	PROPERTY LOCATION & CLASS	ASSESSMENT	EXEMPTION CODE	COUNTY	TOWN	TAXABLE VALUE	TAX AMOUNT
CURRENT OWNERS NAME	SCHOOL DISTRICT	LAND	TAX DESCRIPTION				
CURRENT OWNERS ADDRESS	PARCEL SIZE/GRID COORD	TOTAL	SPECIAL DISTRICTS				
***** 54.004-1-32 *****							
	Cr 57					ACCT 1- 27-14.12	BILL 370
54.004-1-32	314 Rural vac<10		2017 St Lawrence Co			6,500	54.54
Carey John	Potsdam 2 407402	6,500	Town of Stockholm			6,500	3.33
Carey Duana	Dorothy Road	6,500	Highway			6,500	20.00
PO Box 104	3.54a Plus 100X206		Chargebacks			6,500	6.47
West Stockholm, NY 13696	Also See 961/692		School Relevy				173.57
	FRNT 125.00 DPTH		FD038 W Stockholm Fire Dis		TO M	6,500	8.68
	ACRES 4.00		LT031 W Stockholm Light		TO M	6,500	5.09
	EAST-0351154 NRTH-1718900						
	DEED BOOK 940 PG-647						
	FULL MARKET VALUE	6,500					
						TOTAL TAX ---	271.68**
						DATE #1	01/31/17
						AMT DUE	271.68
***** 44.001-3-20.11 *****							
	544 McCarthy Rd					ACCT 1- 64- 1	BILL 371
44.001-3-20.11	910 Priv forest		2017 St Lawrence Co			100,000	839.12
Carlisle William	Brasher Falls 402001	76,800	Town of Stockholm			100,000	51.20
Huckle Alan	Also 2004/22049 & Others	100,000	Highway			100,000	307.64
PO Box 153	ACRES 216.00		Chargebacks			100,000	99.50
Nicholville, NY 12965	EAST-0372349 NRTH-1742516		FD039 Stockholm Fire Prot		TO M	100,000	118.32
	DEED BOOK 2000 PG-2922						
	FULL MARKET VALUE	100,000					
						TOTAL TAX ---	1,415.78**
						DATE #1	01/31/17
						AMT DUE	1,415.78
***** 56.002-1-11 *****							
	Cr 49					ACCT 1- 14-10	BILL 372
56.002-1-11	314 Rural vac<10		2017 St Lawrence Co			6,000	50.35
Carlson Roseann	Brasher Falls 402001	6,000	Town of Stockholm			6,000	3.07
Attn: James V Naples	FRNT 297.00 DPTH 270.00	6,000	Highway			6,000	18.46
30 Laura Lee Dr	ACRES 1.80		Chargebacks			6,000	5.97
Center Moriches, NY 11934	EAST-0397077 NRTH-1724998		FD039 Stockholm Fire Prot		TO M	6,000	7.10
	DEED BOOK 888 PG-00276						
	FULL MARKET VALUE	6,000					
						TOTAL TAX ---	84.95**
						DATE #1	01/31/17
						AMT DUE	84.95
***** 44.002-1-20 *****							
	Green Meadows Rd					ACCT 1-64-3 & 1-	BILL 373
44.002-1-20	910 Priv forest		2017 St Lawrence Co			8,000	67.13
Carmosino Giuseppina	Brasher Falls 402001	8,000	Town of Stockholm			8,000	4.10
Carmosino Michele	ACRES 13.80 BANK1111111	8,000	Highway			8,000	24.61
2702 Tsse De Louisbourg	EAST-0373938 NRTH-1740162		Chargebacks			8,000	7.96
Montreal, QC, Canada	DEED BOOK 2003 PG-11204		FD039 Stockholm Fire Prot		TO M	8,000	9.47
	H3M 1L6 FULL MARKET VALUE	8,000					
						TOTAL TAX ---	113.27**
						DATE #1	01/31/17
						AMT DUE	113.27

STATE OF NEW YORK
COUNTY - St Lawrence
TOWN - Stockholm
SWIS - 408000

2 0 1 7 T O W N T A X R O L L
T A X A B L E SECTION OF THE ROLL - 1
OWNERS NAME SEQUENCE
UNIFORM PERCENT OF VALUE IS 100.00

PAGE 102
VALUATION DATE-JUL 01, 2015
TAXABLE STATUS DATE-MAR 01, 2016

TAX MAP PARCEL NUMBER	PROPERTY LOCATION & CLASS	ASSESSMENT	EXEMPTION CODE	COUNTY	TOWN	TAX AMOUNT
CURRENT OWNERS NAME	SCHOOL DISTRICT	LAND	TAX DESCRIPTION	TAXABLE VALUE		
CURRENT OWNERS ADDRESS	PARCEL SIZE/GRID COORD	TOTAL	SPECIAL DISTRICTS			
***** 34.004-6-8.1 *****						
	568 Sh 11C			ACCT 1-105- 3	BILL	374
34.004-6-8.1	210 1 Family Res - WTRFNT		VET WAR CT 41121	12,000	12,000	
Caron Gregory S	Brasher Falls 402001	18,800	2017 St Lawrence Co	98,000		822.34
Caron Molly J	Easement 2003/4017	110,000	Town of Stockholm	98,000		50.18
PO Box 156	273'wf		Highway	98,000		301.48
Winthrop, NY 13697	ACRES 5.40		Chargebacks	98,000		97.51
	EAST-0381128 NRTH-1745535		FD037 Brasher Winthrp FD	110,000	TO M	180.85
	DEED BOOK 1107 PG-472		LT030 Winthrop Light	110,000	TO M	60.20
	FULL MARKET VALUE	110,000				
			TOTAL TAX ---			1,512.56**
				DATE #1		01/31/17
				AMT DUE		1,512.56
***** 34.004-6-8.211 *****						
	Sh 11C			ACCT 1- 55- 8	BILL	375
34.004-6-8.211	312 Vac w/imprv - WTRFNT		2017 St Lawrence Co	24,500		205.58
Caron Gregory S	Brasher Falls 402001	7,500	Town of Stockholm	24,500		12.54
Caron Molly J	Easement 2003/4017	24,500	Highway	24,500		75.37
PO Box 156	532'fr 820'wf		Chargebacks	24,500		24.38
Winthrop, NY 13697	ACRES 14.70		FD037 Brasher Winthrp FD	24,500	TO M	40.28
	EAST-0381534 NRTH-1745656		LT030 Winthrop Light	24,500	TO M	13.41
	DEED BOOK 2001 PG-6636					
	FULL MARKET VALUE	24,500				
			TOTAL TAX ---			371.56**
				DATE #1		01/31/17
				AMT DUE		371.56
***** 34.083-3-3 *****						
	Sh 11C			ACCT 1- 55- 8	BILL	376
34.083-3-3	312 Vac w/imprv		2017 St Lawrence Co	5,000		41.96
Caron Gregory S	Brasher Falls 402001	4,500	Town of Stockholm	5,000		2.56
Caron Molly J	FRNT 100.00 DPTH 200.00	5,000	Highway	5,000		15.38
PO Box 156	EAST-0379945 NRTH-1745366		Chargebacks	5,000		4.97
Winthrop, NY 13697	DEED BOOK 2009 PG-17041		FD039 Stockholm Fire Prot	5,000	TO M	5.92
	FULL MARKET VALUE	5,000				
			TOTAL TAX ---			70.79**
				DATE #1		01/31/17
				AMT DUE		70.79
***** 34.083-3-4 *****						
	Sh 11C			ACCT 1- 55- 8	BILL	377
34.083-3-4	311 Res vac land		2017 St Lawrence Co	6,000		50.35
Caron Gregory S	Brasher Falls 402001	6,000	Town of Stockholm	6,000		3.07
Caron Molly J	60x432x196x212x120x200	6,000	Highway	6,000		18.46
PO Box 156	FRNT 60.00 DPTH 432.00		Chargebacks	6,000		5.97
Winthrop, NY 13697	ACRES 1.49		FD039 Stockholm Fire Prot	6,000	TO M	7.10
	EAST-0379951 NRTH-1745500					
	DEED BOOK 2009 PG-17041					
	FULL MARKET VALUE	6,000				
			TOTAL TAX ---			84.95**
				DATE #1		01/31/17
				AMT DUE		84.95

STATE OF NEW YORK
 COUNTY - St Lawrence
 TOWN - Stockholm
 SWIS - 408000

2 0 1 7 T O W N T A X R O L L
 T A X A B L E SECTION OF THE ROLL - 1
 OWNERS NAME SEQUENCE
 UNIFORM PERCENT OF VALUE IS 100.00

PAGE 103
 VALUATION DATE-JUL 01, 2015
 TAXABLE STATUS DATE-MAR 01, 2016

TAX MAP PARCEL NUMBER	PROPERTY LOCATION & CLASS	ASSESSMENT	EXEMPTION CODE-----	COUNTY-----	TOWN-----	
CURRENT OWNERS NAME	SCHOOL DISTRICT	LAND	TAX DESCRIPTION	TAXABLE VALUE		TAX AMOUNT
CURRENT OWNERS ADDRESS	PARCEL SIZE/GRID COORD	TOTAL	SPECIAL DISTRICTS			
***** 34.083-3-5 *****						
	539 Sh 11C			ACCT 1- 59-13	BILL	378
34.083-3-5	210 1 Family Res		2017 St Lawrence Co	67,000		562.21
Caron Gregory S	Brasher Falls 402001	10,000	Town of Stockholm	67,000		34.30
Caron Molly J	100x200x120x201	67,000	Highway	67,000		206.12
PO Box 156	FRNT 100.00 DPTH 200.00		Chargebacks	67,000		66.66
Winthrop, NY 13697	EAST-0380074 NRTH-1745460		FD039 Stockholm Fire Prot	67,000 TO M		79.27
	DEED BOOK 2009 PG-15718					
	FULL MARKET VALUE	67,000				
TOTAL TAX ---						948.56**
DATE #1						01/31/17
AMT DUE						948.56
***** 54.003-2-1.1 *****						
	599 May Rd			ACCT 1-55-7.12.1	BILL	379
54.003-2-1.1	210 1 Family Res		2017 St Lawrence Co	98,000		822.34
Carpino Andrew R	Potsdam 2 407402	17,400	Town of Stockholm	98,000		50.18
Sukeforth Casey L	ACRES 3.40 BANK8888830	98,000	Highway	98,000		301.48
599 May Rd	EAST-0339388 NRTH-1719232		Chargebacks	98,000		97.51
Potsdam, NY 13676	DEED BOOK 2015 PG-5622		FD039 Stockholm Fire Prot	98,000 TO M		115.95
	FULL MARKET VALUE	98,000				
TOTAL TAX ---						1,387.46**
DATE #1						01/31/17
AMT DUE						1,387.46
***** 35.003-1-10.111 *****						
	1731 Cr 49			ACCT 1- 22- 3.3	BILL	380
35.003-1-10.111	210 1 Family Res - WTRFNT		RPTL466_f 41691	3,000 3,000		
Carr David	Brasher Falls 402001	20,100	2017 St Lawrence Co	69,000		578.99
Carr Lisa	574'wf	72,000	Town of Stockholm	69,000		35.33
1731 County Route 49	See 2014/8581 &		Highway	69,000		212.27
Winthrop, NY 13697	1041/870 & 1059/700		Chargebacks	69,000		68.65
	FRNT 574.00 DPTH		FD039 Stockholm Fire Prot	72,000 TO M		85.19
	ACRES 6.10					
	EAST-0384712 NRTH-1745413					
	DEED BOOK 2006 PG-9335					
	FULL MARKET VALUE	72,000				
TOTAL TAX ---						980.43**
DATE #1						01/31/17
AMT DUE						980.43

STATE OF NEW YORK
 COUNTY - St Lawrence
 TOWN - Stockholm
 SWIS - 408000

2 0 1 7 T O W N T A X R O L L
 T A X A B L E SECTION OF THE ROLL - 1
 OWNERS NAME SEQUENCE
 UNIFORM PERCENT OF VALUE IS 100.00

PAGE 104
 VALUATION DATE-JUL 01, 2015
 TAXABLE STATUS DATE-MAR 01, 2016

TAX MAP PARCEL NUMBER	PROPERTY LOCATION & CLASS	ASSESSMENT	EXEMPTION CODE	COUNTY	TOWN	TAXABLE VALUE	TAX AMOUNT
CURRENT OWNERS NAME	SCHOOL DISTRICT	LAND	TAX DESCRIPTION				
CURRENT OWNERS ADDRESS	PARCEL SIZE/GRID COORD	TOTAL	SPECIAL DISTRICTS				
***** 34.004-2-23 *****							
	1997 Cr 49			ACCT 1-	14-11		BILL 381
34.004-2-23	240 Rural res		Vet Chg of 41003	0	17,439		
Carr Edward	Brasher Falls 402001	44,800	Vet Pro Ra 41112	16,398	0		
Carr Margaret	Rur Res W/acreage 37.5Ar	195,000	2017 St Lawrence Co	178,602			1,498.68
1997 County Route 49	ACRES 50.50		Town of Stockholm	177,561			90.91
Winthrop, NY 13697	EAST-0377207 NRTH-1747773		Highway	177,561			546.24
	DEED BOOK 769 PG-00323		Chargebacks	177,561			176.67
	FULL MARKET VALUE	195,000	FD039 Stockholm Fire Prot	195,000	TO M		230.72
			TOTAL TAX ---				2,543.22**
				DATE #1	01/31/17		
				AMT DUE	2,543.22		
***** 34.002-1-22.1 *****							
	817 Sh 420/Lots 1-4			ACCT 1-	108- 8		BILL 382
34.002-1-22.1	271 Mfg housings		2017 St Lawrence Co	76,000			637.73
Carr Ellen	Brasher Falls 402001	16,700	Town of Stockholm	76,000			38.91
% David Grant (LC)	(4) Trailers	76,000	Highway	76,000			233.80
PO Box 592	Also See 1069/255		Chargebacks	76,000			75.62
Massena, NY 13662	Com 3.5Ar 415'Fr		School Relevy				1,850.47
	ACRES 2.70		FD039 Stockholm Fire Prot	76,000	TO M		89.92
	EAST-0373196 NRTH-1757783						
	DEED BOOK 2000 PG-6568						
	FULL MARKET VALUE	76,000					
			TOTAL TAX ---				2,926.45**
				DATE #1	01/31/17		
				AMT DUE	2,926.45		
***** 34.068-2-23 *****							
	704 Sh 11C			ACCT 1-	111-12		BILL 383
34.068-2-23	210 1 Family Res - WTRFNT		2017 St Lawrence Co	69,000			578.99
Carr Evelyn A	Brasher Falls 402001	15,000	Town of Stockholm	69,000			35.33
PO Box 94	Easement 1116/649	69,000	Highway	69,000			212.27
Winthrop, NY 13697	ACRES 1.00		Chargebacks	69,000			68.65
	EAST-0383011 NRTH-1748473		FD037 Brasher Winthrp FD	69,000	TO M		113.44
	DEED BOOK 2005 PG-1494		LT030 Winthrop Light	69,000	TO M		37.76
	FULL MARKET VALUE	69,000					
			TOTAL TAX ---				1,046.44**
				DATE #1	01/31/17		
				AMT DUE	1,046.44		
***** 34.068-2-24 *****							
	702 Sh 11C			ACCT 1-	46-12		BILL 384
34.068-2-24	210 1 Family Res - WTRFNT		2017 St Lawrence Co	62,000			520.25
Carr Evelyn A	Brasher Falls 402001	15,200	Town of Stockholm	62,000			31.74
PO Box 94	ACRES 1.20	62,000	Highway	62,000			190.74
Winthrop, NY 13697	EAST-0382957 NRTH-1748403		Chargebacks	62,000			61.69
	DEED BOOK 2008 PG-13437		FD037 Brasher Winthrp FD	62,000	TO M		101.93
	FULL MARKET VALUE	62,000	LT030 Winthrop Light	62,000	TO M		33.93
			TOTAL TAX ---				940.28**
				DATE #1	01/31/17		
				AMT DUE	940.28		

STATE OF NEW YORK
COUNTY - St Lawrence
TOWN - Stockholm
SWIS - 408000

2 0 1 7 T O W N T A X R O L L
T A X A B L E SECTION OF THE ROLL - 1
OWNERS NAME SEQUENCE
UNIFORM PERCENT OF VALUE IS 100.00

PAGE 105
VALUATION DATE-JUL 01, 2015
TAXABLE STATUS DATE-MAR 01, 2016

TAX MAP PARCEL NUMBER	PROPERTY LOCATION & CLASS	ASSESSMENT	EXEMPTION CODE	COUNTY	TOWN	TAX AMOUNT
CURRENT OWNERS NAME	SCHOOL DISTRICT	LAND	TAX DESCRIPTION	TAXABLE VALUE		
CURRENT OWNERS ADDRESS	PARCEL SIZE/GRID COORD	TOTAL	SPECIAL DISTRICTS			
***** 55.002-3-3.1 *****						
37 Scott Rd						BILL 385
55.002-3-3.1	240 Rural res		VET WAR CT 41121	9,900	9,900	
Carr Michael (Lu)	Brasher Falls 402001	29,400	VET DIS CT 41141	23,100	23,100	
PO Box 83	Sub Lots 22,23,24 & 25	66,000	Aged - Co 41801	11,550	11,550	
Winthrop, NY 13697	610x1414x800x1488		2017 St Lawrence Co	21,450		179.99
	ACRES 26.00		Town of Stockholm	21,450		10.98
	EAST-0372985 NRTH-1722130		Highway	21,450		65.99
	DEED BOOK 2006 PG-20101		Chargebacks	21,450		21.34
	FULL MARKET VALUE	66,000	FD039 Stockholm Fire Prot	66,000	TO M	78.09
			TOTAL TAX ---			356.39**
				DATE #1	01/31/17	
				AMT DUE		356.39
***** 34.067-1-34 *****						
81 Cemetery St				ACCT 1- 15- 1		BILL 386
34.067-1-34	210 1 Family Res		2017 St Lawrence Co	87,000		730.03
Carvel Leonard	Brasher Falls 402001	7,800	Town of Stockholm	87,000		44.55
Carvel Lynda	113x125x98x125	87,000	Highway	87,000		267.64
PO Box 28	FRNT 113.00 DPTH 125.00		Chargebacks	87,000		86.56
Winthrop, NY 13697	ACRES 0.25		FD037 Brasher Winthrp FD	87,000	TO M	143.03
	EAST-0381008 NRTH-1749495		LT030 Winthrop Light	87,000	TO M	47.62
	DEED BOOK 860 PG-117					
	FULL MARKET VALUE	87,000				
			TOTAL TAX ---			1,319.43**
				DATE #1	01/31/17	
				AMT DUE		1,319.43
***** 34.067-1-7.112 *****						
Cemetery St						BILL 387
34.067-1-7.112	311 Res vac land		2017 St Lawrence Co	4,800		40.28
Carvel Leonard J	Brasher Falls 402001	4,800	Town of Stockholm	4,800		2.46
Carvel Lynda J	FRNT 150.00 DPTH 125.00	4,800	Highway	4,800		14.77
PO Box 28	EAST-0380925 NRTH-1749599		Chargebacks	4,800		4.78
Winthrop, NY 13697	DEED BOOK 2009 PG-11532		FD037 Brasher Winthrp FD	4,800	TO M	7.89
	FULL MARKET VALUE	4,800	LT030 Winthrop Light	4,800	TO M	2.63
			TOTAL TAX ---			72.81**
				DATE #1	01/31/17	
				AMT DUE		72.81
***** 54.042-1-7 *****						
8680 Ush 11				ACCT 1- 55- 3		BILL 388
54.042-1-7	210 1 Family Res		2017 St Lawrence Co	70,000		587.38
Cary Geoffrey	Potsdam 2 407402	6,200	Town of Stockholm	70,000		35.84
Cary Linda	73x130x55x128	70,000	Highway	70,000		215.35
8680 US Highway 11	FRNT 73.00 DPTH 130.00		Chargebacks	70,000		69.65
Potsdam, NY 13676	EAST-0351501 NRTH-1723613		School Relevy			722.53
	DEED BOOK 2008 PG-16999		FD038 W Stockholm Fire Dis	70,000	TO M	93.46
	FULL MARKET VALUE	70,000	LT032 Sanfordville Light	70,000	TO M	26.78
			TOTAL TAX ---			1,750.99**
				DATE #1	01/31/17	
				AMT DUE		1,750.99

STATE OF NEW YORK
 COUNTY - St Lawrence
 TOWN - Stockholm
 SWIS - 408000

2 0 1 7 T O W N T A X R O L L
 T A X A B L E SECTION OF THE ROLL - 1
 OWNERS NAME SEQUENCE
 UNIFORM PERCENT OF VALUE IS 100.00

PAGE 106
 VALUATION DATE-JUL 01, 2015
 TAXABLE STATUS DATE-MAR 01, 2016

TAX MAP PARCEL NUMBER	PROPERTY LOCATION & CLASS	ASSESSMENT	EXEMPTION CODE	COUNTY	TOWN	TAX AMOUNT
CURRENT OWNERS NAME	SCHOOL DISTRICT	LAND	TAX DESCRIPTION	TAXABLE VALUE		
CURRENT OWNERS ADDRESS	PARCEL SIZE/GRID COORD	TOTAL	SPECIAL DISTRICTS			
***** 34.003-2-21 *****						
34.003-2-21	Catamount Ridge Rd			ACCT 1-	71-14	BILL 389
Cassada Neil D	314 Rural vac<10		2017 St Lawrence Co	3,000		25.17
16 Catamount Ridge Rd	Brasher Falls 402001	3,000	Town of Stockholm	3,000		1.54
Winthrop, NY 13697	Gordon & Betty Oakes Land	3,000	Highway	3,000		9.23
	75x145 .25R		Chargebacks	3,000		2.98
	FRNT 75.00 DPTH 145.00		FD039 Stockholm Fire Prot	3,000	TO M	3.55
	EAST-0366707 NRTH-1748752					
	DEED BOOK 2009 PG-399					
	FULL MARKET VALUE	3,000				
			TOTAL TAX ---			42.47**
				DATE #1	01/31/17	
				AMT DUE		42.47
***** 34.003-2-23 *****						
34.003-2-23	16 Catamount Ridge Rd			ACCT 1-	108-15	BILL 390
Cassada Neil D	210 1 Family Res		VET WAR CT 41121	10,500	10,500	
16 Catamount Ridge Rd	Brasher Falls 402001	16,100	2017 St Lawrence Co	59,500		499.28
Winthrop, NY 13697	ACRES 2.10	70,000	Town of Stockholm	59,500		30.46
	EAST-0366894 NRTH-1748768		Highway	59,500		183.04
	DEED BOOK 2009 PG-399		Chargebacks	59,500		59.20
	FULL MARKET VALUE	70,000	FD039 Stockholm Fire Prot	70,000	TO M	82.82
			TOTAL TAX ---			854.80**
				DATE #1	01/31/17	
				AMT DUE		854.80
***** 54.034-1-26 *****						
54.034-1-26	8715 Ush 11			ACCT 1-	15- 6	BILL 391
Castle John	210 1 Family Res		VET WAR CT 41121	12,000	12,000	
Castle Sandra	Potsdam 2 407402	15,200	2017 St Lawrence Co	88,000		738.42
8715 Us Highway 11	Plot checked 12/03	100,000	Town of Stockholm	88,000		45.06
Potsdam, NY 13676	Cambridge survey S/I/F		Highway	88,000		270.72
	228x318x177x242		Chargebacks	88,000		87.56
	FRNT 228.00 DPTH 280.00		FD038 W Stockholm Fire Dis	100,000	TO M	133.52
	ACRES 1.20		LT032 Sanfordville Light	100,000	TO M	38.26
	EAST-0351787 NRTH-1724499					
	DEED BOOK 721 PG-00047					
	FULL MARKET VALUE	100,000				
			TOTAL TAX ---			1,313.54**
				DATE #1	01/31/17	
				AMT DUE		1,313.54

STATE OF NEW YORK
 COUNTY - St Lawrence
 TOWN - Stockholm
 SWIS - 408000

2 0 1 7 T O W N T A X R O L L
 T A X A B L E SECTION OF THE ROLL - 1
 OWNERS NAME SEQUENCE
 UNIFORM PERCENT OF VALUE IS 100.00

PAGE 107
 VALUATION DATE-JUL 01, 2015
 TAXABLE STATUS DATE-MAR 01, 2016

TAX MAP PARCEL NUMBER	PROPERTY LOCATION & CLASS	ASSESSMENT	EXEMPTION CODE	COUNTY	TOWN	TAXABLE VALUE	TAX AMOUNT
CURRENT OWNERS NAME	SCHOOL DISTRICT	LAND	TAX DESCRIPTION				
CURRENT OWNERS ADDRESS	PARCEL SIZE/GRID COORD	TOTAL	SPECIAL DISTRICTS				
***** 54.034-1-27.1 *****							
	8706 Ush 11			ACCT 1-	40- 1	BILL	392
54.034-1-27.1	311 Res vac land		2017 St Lawrence Co	5,000			41.96
Castle John H	Potsdam 2 407402	5,000	Town of Stockholm	5,000			2.56
Castle Sondra S	ACRES 4.40	5,000	Highway	5,000			15.38
8715 US Highway 11	EAST-0351929 NRTH-1723736		Chargebacks	5,000			4.97
Potsdam, NY 13676	DEED BOOK 2005 PG-5053		FD038 W Stockholm Fire Dis	5,000	TO M		6.68
	FULL MARKET VALUE	5,000	LT032 Sanfordville Light	5,000	TO M		1.91
			TOTAL TAX ---				73.46**
				DATE #1		01/31/17	
				AMT DUE			73.46
***** 34.003-2-8 *****							
	Catamont Ridge Rd			ACCT 1-	46-15.3	BILL	393
34.003-2-8	910 Priv forest		2017 St Lawrence Co	16,300			136.78
Catamont Eight Hunting Club	Brasher Falls 402001	16,300	Town of Stockholm	16,300			8.35
Attn: Gerald Cootware	ACRES 28.40	16,300	Highway	16,300			50.14
86 Catamont Ridge Rd	EAST-0371508 NRTH-1751276		Chargebacks	16,300			16.22
Winthrop, NY 13697	DEED BOOK 1089 PG-1071		FD039 Stockholm Fire Prot	16,300	TO M		19.29
	FULL MARKET VALUE	16,300					
			TOTAL TAX ---				230.78**
				DATE #1		01/31/17	
				AMT DUE			230.78
***** 34.068-2-34 *****							
	667 Sh 11C			ACCT 1-	15- 8	BILL	394
34.068-2-34	210 1 Family Res		2017 St Lawrence Co	72,000			604.17
Catlin Frances M	Brasher Falls 402001	7,000	Town of Stockholm	72,000			36.86
718 Rankin Ave	FRNT 71.00 DPTH 196.00	72,000	Highway	72,000			221.50
Schenectady, NY 12308	EAST-0382166 NRTH-1747846		Chargebacks	72,000			71.64
	DEED BOOK 2008 PG-7509		FD037 Brasher Winthrp FD	72,000	TO M		118.37
	FULL MARKET VALUE	72,000	LT030 Winthrop Light	72,000	TO M		39.41
			TOTAL TAX ---				1,091.95**
				DATE #1		01/31/17	
				AMT DUE			1,091.95
***** 44.001-3-2.112 *****							
	264 McCarthy Rd					BILL	395
44.001-3-2.112	240 Rural res		VET WAR CT 41121	9,750	9,750		
Cayea John A	Brasher Falls 402001	29,000	2017 St Lawrence Co	55,250			463.61
Cayea Cynthia A	FRNT 1100.00 DPTH	65,000	Town of Stockholm	55,250			28.29
264 McCarthy Rd	ACRES 19.00 BANK8888111		Highway	55,250			169.97
Winthrop, NY 13697	EAST-0365142 NRTH-1738238		Chargebacks	55,250			54.97
	DEED BOOK 2015 PG-9253		FD039 Stockholm Fire Prot	65,000	TO M		76.91
	FULL MARKET VALUE	65,000					
			TOTAL TAX ---				793.75**
				DATE #1		01/31/17	
				AMT DUE			793.75

STATE OF NEW YORK
 COUNTY - St Lawrence
 TOWN - Stockholm
 SWIS - 408000

2 0 1 7 T O W N T A X R O L L
 T A X A B L E SECTION OF THE ROLL - 1
 OWNERS NAME SEQUENCE
 UNIFORM PERCENT OF VALUE IS 100.00

PAGE 108
 VALUATION DATE-JUL 01, 2015
 TAXABLE STATUS DATE-MAR 01, 2016

TAX MAP PARCEL NUMBER	PROPERTY LOCATION & CLASS	ASSESSMENT	EXEMPTION CODE-----	COUNTY-----	TOWN-----	
CURRENT OWNERS NAME	SCHOOL DISTRICT	LAND	TAX DESCRIPTION	TAXABLE VALUE		TAX AMOUNT
CURRENT OWNERS ADDRESS	PARCEL SIZE/GRID COORD	TOTAL	SPECIAL DISTRICTS			
***** 34.059-1-24 *****						
	1864 Cr 49					BILL 396
34.059-1-24	456 Medium Retail		2017 St Lawrence Co	200,000		1,678.24
Cerny Guy R	Brasher Falls 402001	18,000	Town of Stockholm	200,000		102.40
359 Lake Ozonia Rd	FRNT 280.00 DPTH 694.00	200,000	Highway	200,000		615.28
Saint Regis Falls, NY 12980	ACRES 4.00		Chargebacks	200,000		199.00
	EAST-0379567 NRTH-1749895		School Relevy			4,869.68
	DEED BOOK 2012 PG-20308		FD039 Stockholm Fire Prot	200,000	TO M	236.63
	FULL MARKET VALUE	200,000				
			TOTAL TAX ---			7,701.23**
				DATE #1		01/31/17
				AMT DUE		7,701.23
***** 54.058-2-6 *****						
	48 Livingston Rd					BILL 397
54.058-2-6	210 1 Family Res		2017 St Lawrence Co	80,000		671.29
Chaffee Eileen	Potsdam 2 407402	14,100	Town of Stockholm	80,000		40.96
PO Box 30	FRNT 190.00 DPTH 180.00	80,000	Highway	80,000		246.11
West Stockholm, NY 13696	EAST-0353644 NRTH-1718662		Chargebacks	80,000		79.60
	DEED BOOK 900 PG-00765		FD038 W Stockholm Fire Dis	80,000	TO M	106.82
	FULL MARKET VALUE	80,000	LT031 W Stockholm Light	80,000	TO M	62.59
			TOTAL TAX ---			1,207.37**
				DATE #1		01/31/17
				AMT DUE		1,207.37
***** 44.002-2-10 *****						
	105,199 White Rd					BILL 398
44.002-2-10	112 Dairy farm		Silo 42100	22,000	22,000	
Chambers Bernard J Jr	Brasher Falls 402001	111,100	2017 St Lawrence Co	173,000		1,451.67
105 White Rd	FRNT 3370.00 DPTH	195,000	Town of Stockholm	173,000		88.58
Winthrop, NY 13697	ACRES 165.50		Highway	173,000		532.21
	EAST-0377640 NRTH-1741027		Chargebacks	173,000		172.13
	DEED BOOK 2002 PG-22166		FD039 Stockholm Fire Prot	173,000	TO M	204.69
	FULL MARKET VALUE	195,000	22,000 EX			
			TOTAL TAX ---			2,449.28**
				DATE #1		01/31/17
				AMT DUE		2,449.28
***** 34.067-2-12 *****						
	1880 Cr 49					BILL 399
34.067-2-12	210 1 Family Res		2017 St Lawrence Co	72,000		604.17
Chambers Danielle (LC)	Brasher Falls 402001	8,000	Town of Stockholm	72,000		36.86
1880 County Route 49	FRNT 85.00 DPTH 167.00	72,000	Highway	72,000		221.50
Winthrop, NY 13697-3205	EAST-0379286 NRTH-1749604		Chargebacks	72,000		71.64
	DEED BOOK 2015 PG-10731		FD039 Stockholm Fire Prot	72,000	TO M	85.19
	FULL MARKET VALUE	72,000				
			TOTAL TAX ---			1,019.36**
				DATE #1		01/31/17
				AMT DUE		1,019.36

STATE OF NEW YORK
 COUNTY - St Lawrence
 TOWN - Stockholm
 SWIS - 408000

2 0 1 7 T O W N T A X R O L L
 T A X A B L E SECTION OF THE ROLL - 1
 OWNERS NAME SEQUENCE
 UNIFORM PERCENT OF VALUE IS 100.00

PAGE 109
 VALUATION DATE-JUL 01, 2015
 TAXABLE STATUS DATE-MAR 01, 2016

TAX MAP PARCEL NUMBER	PROPERTY LOCATION & CLASS	ASSESSMENT	EXEMPTION CODE	COUNTY	TOWN	TAX AMOUNT
CURRENT OWNERS NAME	SCHOOL DISTRICT	LAND	TAX DESCRIPTION	TAXABLE VALUE		
CURRENT OWNERS ADDRESS	PARCEL SIZE/GRID COORD	TOTAL	SPECIAL DISTRICTS			
***** 44.002-1-29 *****						
44.002-1-29	13 Green Meadows Rd					BILL 400
Chambers Devin M (LC)	270 Mfg housing		2017 St Lawrence Co	76,000		637.73
13 Green Meadows Rd	Brasher Falls 402001	14,100	Town of Stockholm	76,000		38.91
Winthrop, NY 13697	Lot 6,7,8	76,000	Highway	76,000		233.80
	FRNT 240.00 DPTH 160.00		Chargebacks	76,000		75.62
	EAST-0374522 NRTH-1740573		School Relevy			1,120.02
	DEED BOOK 2000 PG-16447		FD039 Stockholm Fire Prot	76,000	TO M	89.92
	FULL MARKET VALUE	76,000				
TOTAL TAX ---						2,196.00**
DATE #1						01/31/17
AMT DUE						2,196.00
***** 34.059-2-6 *****						
34.059-2-6	5 Buck Ave					BILL 401
Chambers Gerald (LU)	210 1 Family Res		2017 St Lawrence Co	68,000		570.60
Chambers Donna Mae (LU)	Brasher Falls 402001	11,800	Town of Stockholm	68,000		34.82
5 Buck Ave	113x68x107x176x126	68,000	Highway	68,000		209.19
Winthrop, NY 13697	FRNT 181.00 DPTH 126.00		Chargebacks	68,000		67.66
	EAST-0380417 NRTH-1749873		FD039 Stockholm Fire Prot	68,000	TO M	80.46
	DEED BOOK 2014 PG-16850		US001 Unpaid Sewer Tax	71.40	MT	71.40
	FULL MARKET VALUE	68,000				
TOTAL TAX ---						1,034.13**
DATE #1						01/31/17
AMT DUE						1,034.13
***** 34.068-2-1.1 *****						
34.068-2-1.1	12 Pleasant St					BILL 402
Chambers Joyce M	220 2 Family Res		2017 St Lawrence Co	52,000		436.34
PO Box 398	Brasher Falls 402001	4,000	Town of Stockholm	52,000		26.62
Winthrop, NY 13697	47x129x47x130	52,000	Highway	52,000		159.97
	FRNT 47.00 DPTH 129.00		Chargebacks	52,000		51.74
	EAST-0382020 NRTH-1748024		FD037 Brasher Winthrp FD	52,000	TO M	85.49
	DEED BOOK 1006 PG-00746		LT030 Winthrop Light	52,000	TO M	28.46
	FULL MARKET VALUE	52,000				
TOTAL TAX ---						788.62**
DATE #1						01/31/17
AMT DUE						788.62
***** 34.068-2-31 *****						
34.068-2-31	8 Pleasant St					BILL 403
Chambers Joyce M	210 1 Family Res		2017 St Lawrence Co	62,000		520.25
PO Box 398	Brasher Falls 402001	7,000	Town of Stockholm	62,000		31.74
Winthrop, NY 13697	FRNT 71.00 DPTH 177.00	62,000	Highway	62,000		190.74
	EAST-0382009 NRTH-1747954		Chargebacks	62,000		61.69
	DEED BOOK 2007 PG-20521		FD037 Brasher Winthrp FD	62,000	TO M	101.93
	FULL MARKET VALUE	62,000	LT030 Winthrop Light	62,000	TO M	33.93
TOTAL TAX ---						940.28**
DATE #1						01/31/17
AMT DUE						940.28

STATE OF NEW YORK
 COUNTY - St Lawrence
 TOWN - Stockholm
 SWIS - 408000

2 0 1 7 T O W N T A X R O L L
 T A X A B L E SECTION OF THE ROLL - 1
 OWNERS NAME SEQUENCE
 UNIFORM PERCENT OF VALUE IS 100.00

PAGE 110
 VALUATION DATE-JUL 01, 2015
 TAXABLE STATUS DATE-MAR 01, 2016

TAX MAP PARCEL NUMBER	PROPERTY LOCATION & CLASS	ASSESSMENT	EXEMPTION CODE	COUNTY	TOWN	TAX AMOUNT
CURRENT OWNERS NAME	SCHOOL DISTRICT	LAND	TAX DESCRIPTION	TAXABLE VALUE		
CURRENT OWNERS ADDRESS	PARCEL SIZE/GRID COORD	TOTAL	SPECIAL DISTRICTS			
***** 44.004-2-10 *****						
	Off USH 11			ACCT 1-	16- 3	BILL 404
44.004-2-10	910 Priv forest		2017 St Lawrence Co	24,000		201.39
Chambers Leary P	Brasher Falls 402001	24,000	Town of Stockholm	24,000		12.29
Chambers Wendy A	52.5A(D)	24,000	Highway	24,000		73.83
382 Tiernan Ridge Rd	Forest		Chargebacks	24,000		23.88
Chase Mills, NY 13621	ACRES 53.80		FD039 Stockholm Fire Prot	24,000	TO M	28.40
	EAST-0383031 NRTH-1735751					
	DEED BOOK 1085 PG-773					
	FULL MARKET VALUE	24,000				
			TOTAL TAX ---			339.79**
				DATE #1		01/31/17
				AMT DUE		339.79
***** 65.004-2-14.12 *****						
	97 Curtis Rd					BILL 405
65.004-2-14.12	210 1 Family Res		2017 St Lawrence Co	155,000		1,300.63
Chambers Peter J	Potsdam 2 407402	18,500	Town of Stockholm	155,000		79.36
Chambers Joann M	429x280x501x266x958x490	155,000	Highway	155,000		476.84
97 Curtis Rd	ACRES 7.90		Chargebacks	155,000		154.22
Potsdam, NY 13676	EAST-0359334 NRTH-1700184		FD039 Stockholm Fire Prot	155,000	TO M	183.39
	DEED BOOK 1108 PG-1116					
	FULL MARKET VALUE	155,000				
			TOTAL TAX ---			2,194.44**
				DATE #1		01/31/17
				AMT DUE		2,194.44
***** 65.004-3-5 *****						
	148 Crump Rd			ACCT 1-	54- 2	BILL 406
65.004-3-5	312 Vac w/imprv		2017 St Lawrence Co	11,000		92.30
Chambers Peter J	Potsdam 2 407402	9,000	Town of Stockholm	11,000		5.63
Chambers Joann M	14ar	11,000	Highway	11,000		33.84
97 Curtis Rd	ACRES 16.20		Chargebacks	11,000		10.94
Potsdam, NY 13676	EAST-0358685 NRTH-1699859		FD039 Stockholm Fire Prot	11,000	TO M	13.01
	DEED BOOK 2004 PG-21095					
	FULL MARKET VALUE	11,000				
			TOTAL TAX ---			155.72**
				DATE #1		01/31/17
				AMT DUE		155.72
***** 34.004-6-9.2 *****						
	389 White Rd					BILL 407
34.004-6-9.2	270 Mfg housing		2017 St Lawrence Co	47,000		394.39
Chapman Christopher	Brasher Falls 402001	15,000	Town of Stockholm	47,000		24.06
PO Box 842	150x328x150x325	47,000	Highway	47,000		144.59
Youngsville, NC 27596-0842	ACRES 1.00		Chargebacks	47,000		46.76
	EAST-0382623 NRTH-1745690		School Relevy			1,144.38
	DEED BOOK 2003 PG-21413		FD037 Brasher Winthrop FD	47,000	TO M	77.27
	FULL MARKET VALUE	47,000	LT030 Winthrop Light	47,000	TO M	25.72
			TOTAL TAX ---			1,857.17**
				DATE #1		01/31/17
				AMT DUE		1,857.17

STATE OF NEW YORK
 COUNTY - St Lawrence
 TOWN - Stockholm
 SWIS - 408000

2 0 1 7 T O W N T A X R O L L
 T A X A B L E SECTION OF THE ROLL - 1
 OWNERS NAME SEQUENCE
 UNIFORM PERCENT OF VALUE IS 100.00

PAGE 111
 VALUATION DATE-JUL 01, 2015
 TAXABLE STATUS DATE-MAR 01, 2016

TAX MAP PARCEL NUMBER	PROPERTY LOCATION & CLASS	ASSESSMENT	EXEMPTION CODE	COUNTY	TOWN	TAX AMOUNT
CURRENT OWNERS NAME	SCHOOL DISTRICT	LAND	TAX DESCRIPTION	TAXABLE VALUE		
CURRENT OWNERS ADDRESS	PARCEL SIZE/GRID COORD	TOTAL	SPECIAL DISTRICTS			
*****						34.076-5-2 *****
226 Sh 420				ACCT 1-16-4	BILL	408
34.076-5-2	210 1 Family Res		2017 St Lawrence Co	55,000		461.52
Chapman Craig C	Brasher Falls 402001	8,200	Town of Stockholm	55,000		28.16
Chapman Valerie J	80x260x90x280	55,000	Highway	55,000		169.20
226 State Highway 420	FRNT 80.00 DPTH 280.00		Chargebacks	55,000		54.72
Winthrop, NY 13697-3162	EAST-0382796 NRTH-1746182		FD037 Brasher Winthrp FD	55,000 TO M		90.42
	DEED BOOK 1011 PG-00630		LT030 Winthrop Light	55,000 TO M		30.10
	FULL MARKET VALUE	55,000				
TOTAL TAX ---						834.12**
DATE #1						01/31/17
AMT DUE						834.12
*****						35.003-1-13.4 *****
Cr 49					BILL	409
35.003-1-13.4	910 Priv forest - WTRFNT		2017 St Lawrence Co	21,000		176.21
Chapman John O	Brasher Falls 402001	21,000	Town of Stockholm	21,000		10.75
622 Porter Lynch Rd	ACRES 36.80	21,000	Highway	21,000		64.60
Norwood, NY 13668-3192	EAST-0385732 NRTH-1745023		Chargebacks	21,000		20.89
	DEED BOOK 2001 PG-13190		School Relevy			511.32
	FULL MARKET VALUE	21,000	FD039 Stockholm Fire Prot	21,000 TO M		24.85
TOTAL TAX ---						808.62**
DATE #1						01/31/17
AMT DUE						808.62
*****						25.003-4-1 *****
Off Brookdale Jenkins Rd				ACCT 1- 16- 9	BILL	410
25.003-4-1	910 Priv forest		2017 St Lawrence Co	7,600		63.77
Chapman John O	Brasher Falls 402001	7,600	Town of Stockholm	7,600		3.89
622 Porter Lynch Rd	10ar Woods	7,600	Highway	7,600		23.38
Norwood, NY 13668	ACRES 13.20		Chargebacks	7,600		7.56
	EAST-0367026 NRTH-1761005		School Relevy			60.48
	DEED BOOK 2012 PG-3676		FD039 Stockholm Fire Prot	7,600 TO M		8.99
	FULL MARKET VALUE	7,600				
TOTAL TAX ---						168.07**
DATE #1						01/31/17
AMT DUE						168.07
*****						33.002-3-15 *****
655 Porter Lynch Rd				ACCT 1- 17- 4	BILL	411
33.002-3-15	312 Vac w/imprv		2017 St Lawrence Co	2,000		16.78
Chapman John O	Brasher Falls 402001	1,000	Town of Stockholm	2,000		1.02
Chapman Mona	Barn	2,000	Highway	2,000		6.15
622 Porter Lynch Rd	FRNT 200.00 DPTH 110.00		Chargebacks	2,000		1.99
Norwood, NY 13668	EAST-0354259 NRTH-1752566		FD039 Stockholm Fire Prot	2,000 TO M		2.37
	DEED BOOK 2011 PG-19442					
	FULL MARKET VALUE	2,000				
TOTAL TAX ---						28.31**
DATE #1						01/31/17
AMT DUE						28.31

STATE OF NEW YORK
 COUNTY - St Lawrence
 TOWN - Stockholm
 SWIS - 408000

2 0 1 7 T O W N T A X R O L L
 T A X A B L E SECTION OF THE ROLL - 1
 OWNERS NAME SEQUENCE
 UNIFORM PERCENT OF VALUE IS 100.00

PAGE 112
 VALUATION DATE-JUL 01, 2015
 TAXABLE STATUS DATE-MAR 01, 2016

TAX MAP PARCEL NUMBER	PROPERTY LOCATION & CLASS	ASSESSMENT	EXEMPTION CODE-----	COUNTY-----	TOWN-----	
CURRENT OWNERS NAME	SCHOOL DISTRICT	LAND	TAX DESCRIPTION	TAXABLE VALUE		TAX AMOUNT
CURRENT OWNERS ADDRESS	PARCEL SIZE/GRID COORD	TOTAL	SPECIAL DISTRICTS			
***** 33.004-2-11.11 *****						
620,622	Porter Lynch Rd			ACCT 1-	16-11	BILL 412
33.004-2-11.11	112 Dairy farm		Silo 42100	13,700	13,700	
Chapman John O	Brasher Falls 402001	80,000	2017 St Lawrence Co	106,300		891.98
622 Porter Lynch Rd	Trailer-\$10,000	120,000	Town of Stockholm	106,300		54.43
Norwood, NY 13668-3192	Easement 2010/13349 & 2011/3519 & 2011/3520 ACRES 119.10		Highway Chargebacks	106,300 106,300		327.02 105.77
	EAST-0353792 NRTH-1751622		School Relevy			607.24
	DEED BOOK 2004 PG-20391		FD039 Stockholm Fire Prot	106,300	TO M	125.77
	FULL MARKET VALUE	120,000	13,700 EX			
TOTAL TAX ---						2,112.21**
						DATE #1 01/31/17
						AMT DUE 2,112.21
***** 33.004-2-11.12 *****						
	Cook Rd					BILL 413
33.004-2-11.12	910 Priv forest		2017 St Lawrence Co	62,800		526.97
Chapman John O (Lu)	Brasher Falls 402001	62,800	Town of Stockholm	62,800		32.15
Attn: David J Griffin	ACRES 116.60	62,800	Highway	62,800		193.20
168 Bohon Rd	EAST-0357559 NRTH-1751189		Chargebacks	62,800		62.49
Churubusco, NY 12923	DEED BOOK 2005 PG-18465		FD039 Stockholm Fire Prot	62,800	TO M	74.30
	FULL MARKET VALUE	62,800				
TOTAL TAX ---						889.11**
						DATE #1 01/31/17
						AMT DUE 889.11
***** 33.002-2-18.11 *****						
	3049 Cr 49			ACCT 1-100-	7.1	BILL 414
33.002-2-18.11	240 Rural res		2017 St Lawrence Co	90,000		755.21
Chapman John O II	Brasher Falls 402001	52,400	Town of Stockholm	90,000		46.08
Chapman Benjamin J	Easement 2010/14157 & 2011/3519 & 2011/3520 ACRES 71.60	90,000	Highway Chargebacks	90,000 90,000		276.87 89.55
3049 County Route 49	EAST-0352623 NRTH-1752443		School Relevy			477.51
Norfolk, NY 13667	DEED BOOK 2010 PG-2275		FD039 Stockholm Fire Prot	90,000	TO M	106.49
	FULL MARKET VALUE	90,000				
TOTAL TAX ---						1,751.71**
						DATE #1 01/31/17
						AMT DUE 1,751.71
***** 33.002-2-3.2 *****						
	3122 CR 49					BILL 415
33.002-2-3.2	210 1 Family Res		2017 St Lawrence Co	56,000		469.91
Chapman Marsha	Brasher Falls 402001	16,900	Town of Stockholm	56,000		28.67
3122 County Route 49	ACRES 2.90	56,000	Highway	56,000		172.28
Norfolk, NY 13667	EAST-0351450 NRTH-1753944		Chargebacks	56,000		55.72
	DEED BOOK 2009 PG-10736		FD039 Stockholm Fire Prot	56,000	TO M	66.26
	FULL MARKET VALUE	56,000				
TOTAL TAX ---						792.84**
						DATE #1 01/31/17
						AMT DUE 792.84

STATE OF NEW YORK
 COUNTY - St Lawrence
 TOWN - Stockholm
 SWIS - 408000

2 0 1 7 T O W N T A X R O L L
 T A X A B L E SECTION OF THE ROLL - 1
 OWNERS NAME SEQUENCE
 UNIFORM PERCENT OF VALUE IS 100.00

PAGE 113
 VALUATION DATE-JUL 01, 2015
 TAXABLE STATUS DATE-MAR 01, 2016

TAX MAP PARCEL NUMBER	PROPERTY LOCATION & CLASS	ASSESSMENT	EXEMPTION CODE-----	COUNTY-----	TOWN-----	TAXABLE VALUE	TAX AMOUNT
CURRENT OWNERS NAME	SCHOOL DISTRICT	LAND	TAX DESCRIPTION				
CURRENT OWNERS ADDRESS	PARCEL SIZE/GRID COORD	TOTAL	SPECIAL DISTRICTS				
***** 54.004-2-14.1 *****							
82,86	Fearl Bridge Rd			ACCT 1-	81-14	BILL	416
54.004-2-14.1	105 Vac farmland		2017 St Lawrence Co	28,400			238.31
Charelson Alan	Potsdam 2 407402	28,400	Town of Stockholm	28,400			14.54
20 River Hill Rd	Also 2002/22261 & 22262	28,400	Highway	28,400			87.37
Potsdam, NY 13676	ACRES 56.70		Chargebacks	28,400			28.26
	EAST-0359193 NRTH-1712700		FD039 Stockholm Fire Prot	28,400	TO M		33.60
	DEED BOOK 2014 PG-17062						
	FULL MARKET VALUE	28,400					
			TOTAL TAX ---				402.08**
				DATE #1			01/31/17
				AMT DUE			402.08
***** 55.003-1-14 *****							
	Fearl Bridge Rd			ACCT 1-	106- 6.2	BILL	417
55.003-1-14	322 Rural vac>10		2017 St Lawrence Co	34,400			288.66
Charelson Alan	Potsdam 2 407402	34,400	Town of Stockholm	34,400			17.61
20 River Hill Rd	FRNT 907.00 DPTH	34,400	Highway	34,400			105.83
Potsdam, NY 13676	ACRES 59.70		Chargebacks	34,400			34.23
	EAST-0360769 NRTH-1712811		FD039 Stockholm Fire Prot	34,400	TO M		40.70
	DEED BOOK 2014 PG-17062						
	FULL MARKET VALUE	34,400					
			TOTAL TAX ---				487.03**
				DATE #1			01/31/17
				AMT DUE			487.03
***** 42.004-2-5 *****							
	303 Cr 48			ACCT 1-	63- 5	BILL	418
42.004-2-5	210 1 Family Res		VET WAR CT 41121	7,500	7,500		
Charity Osroe L	Norwood-Norfolk 406201	13,200	2017 St Lawrence Co	42,500			356.63
Charity Caroline	FRNT 165.00 DPTH 210.00	50,000	Town of Stockholm	42,500			21.76
303 County Route 48	ACRES 0.75 BANK8888830		Highway	42,500			130.75
Norwood, NY 13668	EAST-0334750 NRTH-1731384		Chargebacks	42,500			42.29
	DEED BOOK 1072 PG-636		FD039 Stockholm Fire Prot	50,000	TO M		59.16
	FULL MARKET VALUE	50,000	NL002 Norwood Library	50,000	TO		35.82
			TOTAL TAX ---				646.41**
				DATE #1			01/31/17
				AMT DUE			646.41
***** 65.004-3-6.2 *****							
	194 Curtis Rd			ACCT 1-	17-6.2	BILL	419
65.004-3-6.2	210 1 Family Res		2017 St Lawrence Co	155,000			1,300.63
Charlebois Joseph F Jr	Potsdam 2 407402	16,100	Town of Stockholm	155,000			79.36
Charlebois Patricia A	300x300	155,000	Highway	155,000			476.84
194 Curtis Rd	FRNT 300.00 DPTH 300.00		Chargebacks	155,000			154.22
Potsdam, NY 13676	ACRES 2.10 BANK8888220		FD039 Stockholm Fire Prot	155,000	TO M		183.39
	EAST-0358836 NRTH-1698324						
	DEED BOOK 1007 PG-00384						
	FULL MARKET VALUE	155,000					
			TOTAL TAX ---				2,194.44**
				DATE #1			01/31/17
				AMT DUE			2,194.44

STATE OF NEW YORK
 COUNTY - St Lawrence
 TOWN - Stockholm
 SWIS - 408000

2 0 1 7 T O W N T A X R O L L
 T A X A B L E SECTION OF THE ROLL - 1
 OWNERS NAME SEQUENCE
 UNIFORM PERCENT OF VALUE IS 100.00

PAGE 114
 VALUATION DATE-JUL 01, 2015
 TAXABLE STATUS DATE-MAR 01, 2016

TAX MAP PARCEL NUMBER	PROPERTY LOCATION & CLASS	ASSESSMENT	EXEMPTION CODE	COUNTY	TOWN	TAXABLE VALUE	TAX AMOUNT
CURRENT OWNERS NAME	SCHOOL DISTRICT	LAND	TAX DESCRIPTION				
CURRENT OWNERS ADDRESS	PARCEL SIZE/GRID COORD	TOTAL	SPECIAL DISTRICTS				
***** 65.004-3-6.111 *****							
65.004-3-6.111	Curtis Rd					ACCT 1- 17- 6.1	BILL 420
Charlebois Joseph F Jr	910 Priv forest		2017 St Lawrence Co			49,300	413.69
194 Curtis Rd	Potsdam 2 407402	49,300	Town of Stockholm			49,300	25.24
Potsdam, NY 13676	ACRES 89.60	49,300	Highway			49,300	151.67
	EAST-0358988 NRTH-1697719		Chargebacks			49,300	49.05
	DEED BOOK 1998 PG-8807		FD039 Stockholm Fire Prot		TO M	49,300	58.33
	FULL MARKET VALUE	49,300					
			TOTAL TAX ---				697.98**
					DATE #1		01/31/17
					AMT DUE		697.98
***** 65.002-1-4 *****							
65.002-1-4	365 Heath Rd					ACCT 1- 12- 9	BILL 421
Charleson Alan & Etal	210 1 Family Res		2017 St Lawrence Co			75,000	629.34
365 Heath Rd	Potsdam 2 407402	18,200	Town of Stockholm			75,000	38.40
Potsdam, NY 13676	Also 2007/19397	75,000	Highway			75,000	230.73
	ACRES 4.20		Chargebacks			75,000	74.62
	EAST-0349483 NRTH-1709330		FD039 Stockholm Fire Prot		TO M	75,000	88.74
	DEED BOOK 2009 PG-7819						
	FULL MARKET VALUE	75,000					
			TOTAL TAX ---				1,061.83**
					DATE #1		01/31/17
					AMT DUE		1,061.83
***** 65.002-1-5.11 *****							
65.002-1-5.11	373, 373A, 373B Heath Rd					ACCT 1- 78-11.2	BILL 422
Charleson Alan T	271 Mfg housings		2017 St Lawrence Co			54,000	453.12
20 River Hill Rd	Potsdam 2 407402	21,200	Town of Stockholm			54,000	27.65
Potsdam, NY 13676	Easment 2007/19396	54,000	Highway			54,000	166.12
	512'fr 3 Trailers		Chargebacks			54,000	53.73
	ACRES 7.20		FD039 Stockholm Fire Prot		TO M	54,000	63.89
	EAST-0349613 NRTH-1709719						
	DEED BOOK 2005 PG-14173						
	FULL MARKET VALUE	54,000					
			TOTAL TAX ---				764.51**
					DATE #1		01/31/17
					AMT DUE		764.51
***** 65.002-1-7.12 *****							
65.002-1-7.12	229 Needham Rd						BILL 423
Charleson Alan T	270 Mfg housing		2017 St Lawrence Co			23,000	193.00
20 River Hill Rd	Potsdam 2 407402	15,400	Town of Stockholm			23,000	11.78
Potsdam, NY 13676	FRNT 204.00 DPTH 333.00	23,000	Highway			23,000	70.76
	ACRES 1.40		Chargebacks			23,000	22.88
	EAST-0351375 NRTH-1708193		FD039 Stockholm Fire Prot		TO M	23,000	27.21
	DEED BOOK 2016 PG-14197						
PRIOR OWNER ON 3/01/2016	DEED BOOK 2016 PG-14197						
Rutkauskas Brooke	FULL MARKET VALUE	23,000					
			TOTAL TAX ---				325.63**
					DATE #1		01/31/17
					AMT DUE		325.63

STATE OF NEW YORK
 COUNTY - St Lawrence
 TOWN - Stockholm
 SWIS - 408000

2 0 1 7 T O W N T A X R O L L
 T A X A B L E SECTION OF THE ROLL - 1
 OWNERS NAME SEQUENCE
 UNIFORM PERCENT OF VALUE IS 100.00

PAGE 115
 VALUATION DATE-JUL 01, 2015
 TAXABLE STATUS DATE-MAR 01, 2016

TAX MAP PARCEL NUMBER	PROPERTY LOCATION & CLASS	ASSESSMENT	EXEMPTION CODE	COUNTY	TOWN	TAXABLE VALUE	TAX AMOUNT
CURRENT OWNERS NAME	SCHOOL DISTRICT	LAND	TAX DESCRIPTION				
CURRENT OWNERS ADDRESS	PARCEL SIZE/GRID COORD	TOTAL	SPECIAL DISTRICTS				
***** 65.002-1-10.31 *****							
65.002-1-10.31	Heath Rd					ACCT 1- 65-13.31	BILL 424
Charleson Alan T	910 Priv forest		2017 St Lawrence Co			8,000	67.13
20 River Hill Rd	Potsdam 2 407402	8,000	Town of Stockholm			8,000	4.10
Potsdam, NY 13676	Non-Contiguous W/ 65.002-1-10.1	8,000	Highway			8,000	24.61
	FRNT 175.00 DPTH		Chargebacks			8,000	7.96
	ACRES 13.80		FD039 Stockholm Fire Prot		TO M	8,000	9.47
	EAST-0349461 NRTH-1707081						
	DEED BOOK 2005 PG-14173						
	FULL MARKET VALUE	8,000					
						TOTAL TAX ---	113.27**
						DATE #1	01/31/17
						AMT DUE	113.27
***** 65.002-1-10.32 *****							
65.002-1-10.32	318 Heath Rd					ACCT 1- 65-13.32	BILL 425
Charleson Alan T	270 Mfg housing		2017 St Lawrence Co			29,000	243.34
20 River Hill Rd	Potsdam 2 407402	16,100	Town of Stockholm			29,000	14.85
Potsdam, NY 13676	37x599x209x417x171x146	29,000	Highway			29,000	89.21
	Trailer		Chargebacks			29,000	28.85
	FRNT 37.00 DPTH		FD039 Stockholm Fire Prot		TO M	29,000	34.31
	ACRES 2.10						
	EAST-0349332 NRTH-1707643						
	DEED BOOK 2007 PG-17561						
	FULL MARKET VALUE	29,000					
						TOTAL TAX ---	410.56**
						DATE #1	01/31/17
						AMT DUE	410.56
***** 65.004-2-41 *****							
65.004-2-41	20,22,24, 26 River Hill Rd					ACCT 1-65-9.12	BILL 426
Charleson Alan T	271 Mfg housings		2017 St Lawrence Co			101,000	847.51
20 River Hill Rd	Potsdam 2 407402	31,200	Town of Stockholm			101,000	51.71
Potsdam, NY 13676	House & 3 Trailers & gara	101,000	Highway			101,000	310.71
	ACRES 28.60		Chargebacks			101,000	100.49
	EAST-0360422 NRTH-1701654		FD039 Stockholm Fire Prot		TO M	101,000	119.50
	DEED BOOK 2000 PG-2948						
	FULL MARKET VALUE	101,000					
						TOTAL TAX ---	1,429.92**
						DATE #1	01/31/17
						AMT DUE	1,429.92

STATE OF NEW YORK
 COUNTY - St Lawrence
 TOWN - Stockholm
 SWIS - 408000

2 0 1 7 T O W N T A X R O L L
 T A X A B L E SECTION OF THE ROLL - 1
 OWNERS NAME SEQUENCE
 UNIFORM PERCENT OF VALUE IS 100.00

PAGE 116
 VALUATION DATE-JUL 01, 2015
 TAXABLE STATUS DATE-MAR 01, 2016

TAX MAP PARCEL NUMBER	PROPERTY LOCATION & CLASS	ASSESSMENT	EXEMPTION CODE	COUNTY	TOWN	TAX AMOUNT
CURRENT OWNERS NAME	SCHOOL DISTRICT	LAND	TAX DESCRIPTION	TAXABLE VALUE		
CURRENT OWNERS ADDRESS	PARCEL SIZE/GRID COORD	TOTAL	SPECIAL DISTRICTS			
***** 55.002-3-14 *****						
55.002-3-14	647 Elliott Rd					BILL 427
Charleson Edward III Trust	270 Mfg housing		2017 St Lawrence Co	35,000		293.69
% Edward Charleson Jr	Brasher Falls 402001	21,400	Town of Stockholm	35,000		17.92
647 Elliott Rd	Sub Lot(11)	35,000	Highway	35,000		107.67
Winthrop, NY 13697	Trailer W/addition & Shop		Chargebacks	35,000		34.82
	FRNT 420.00 DPTH		School Relevy			121.73
	ACRES 7.40		FD039 Stockholm Fire Prot	35,000	TO M	41.41
	EAST-0375497 NRTH-1722259					
	DEED BOOK 2015 PG-13546					
	FULL MARKET VALUE	35,000				
TOTAL TAX ---						617.24**
						DATE #1 01/31/17
						AMT DUE 617.24
***** 55.002-3-7.1 *****						
55.002-3-7.1	12 Scott Rd,303,305 Buckton					BILL 428
Charleson Kenneth	210 1 Family Res		2017 St Lawrence Co	29,000		243.34
327 Buckton Rd	Brasher Falls 402001	21,800	Town of Stockholm	29,000		14.85
Winthrop, NY 13697	(2) Trailers Subd Lot (21	29,000	Highway	29,000		89.21
	475x860x360x850		Chargebacks	29,000		28.85
	ACRES 7.80		School Relevy			706.10
PRIOR OWNER ON 3/01/2016	EAST-0373784 NRTH-1721944		FD039 Stockholm Fire Prot	29,000	TO M	34.31
Lamb Sherry A	DEED BOOK 2016 PG-2786					
	FULL MARKET VALUE	29,000				
TOTAL TAX ---						1,116.66**
						DATE #1 01/31/17
						AMT DUE 1,116.66
***** 55.002-3-8 *****						
55.002-3-8	327 Buckton Rd					BILL 429
Charleson Kenneth L	210 1 Family Res		2017 St Lawrence Co	38,000		318.86
327 Buckton Rd	Brasher Falls 402001	20,000	Town of Stockholm	38,000		19.46
Winthrop, NY 13697	Subd Lot (18)	38,000	Highway	38,000		116.90
	FRNT 300.00 DPTH		Chargebacks	38,000		37.81
	ACRES 6.00 BANK8888869		FD039 Stockholm Fire Prot	38,000	TO M	44.96
	EAST-0374068 NRTH-1722108					
	DEED BOOK 2013 PG-19109					
	FULL MARKET VALUE	38,000				
TOTAL TAX ---						537.99**
						DATE #1 01/31/17
						AMT DUE 537.99

STATE OF NEW YORK
 COUNTY - St Lawrence
 TOWN - Stockholm
 SWIS - 408000

2 0 1 7 T O W N T A X R O L L
 T A X A B L E SECTION OF THE ROLL - 1
 OWNERS NAME SEQUENCE
 UNIFORM PERCENT OF VALUE IS 100.00

PAGE 117
 VALUATION DATE-JUL 01, 2015
 TAXABLE STATUS DATE-MAR 01, 2016

TAX MAP PARCEL NUMBER	PROPERTY LOCATION & CLASS	ASSESSMENT	EXEMPTION CODE-----	COUNTY-----	TOWN-----	
CURRENT OWNERS NAME	SCHOOL DISTRICT	LAND	TAX DESCRIPTION	TAXABLE VALUE		TAX AMOUNT
CURRENT OWNERS ADDRESS	PARCEL SIZE/GRID COORD	TOTAL	SPECIAL DISTRICTS			
***** 54.001-2-18 *****						
	733 May Rd			ACCT 1- 55- 6.2	BILL	430
54.001-2-18	271 Mfg housings		2017 St Lawrence Co	25,000		209.78
Charleson Larry	Potsdam 2 407402	15,900	Town of Stockholm	25,000		12.80
Charleson Margaret	FRNT 300.00 DPTH 275.00	25,000	Highway	25,000		76.91
18 West Parishville Rd	ACRES 1.90		Chargebacks	25,000		24.87
Potsdam, NY 13676	EAST-0339778 NRTH-1721265		FD039 Stockholm Fire Prot	25,000 TO M		29.58
	DEED BOOK 1058 PG-758					
	FULL MARKET VALUE	25,000				
			TOTAL TAX ---			353.94**
				DATE #1		01/31/17
				AMT DUE		353.94
***** 55.002-3-5 *****						
	50,54 Scott Rd			ACCT 1- 17-12	BILL	431
55.002-3-5	270 Mfg housing		2017 St Lawrence Co	48,000		402.78
Charleson Monique M	Brasher Falls 402001	28,300	Town of Stockholm	48,000		24.58
54 Scott Rd	Subd Lot (20)	48,000	Highway	48,000		147.67
Winthrop, NY 13697	329x585x221x1497x601x2115		Chargebacks	48,000		47.76
	FRNT 329.00 DPTH		School Relevy			438.27
	ACRES 24.20		FD039 Stockholm Fire Prot	48,000 TO M		56.79
	EAST-0374089 NRTH-1723384					
	DEED BOOK 1068 PG-681					
	FULL MARKET VALUE	48,000				
			TOTAL TAX ---			1,117.85**
				DATE #1		01/31/17
				AMT DUE		1,117.85
***** 65.002-4-13.1 *****						
	238 Needham Rd			ACCT 1- 17-12	BILL	432
65.002-4-13.1	210 1 Family Res		2017 St Lawrence Co	65,000		545.43
Charleson Pamela J	Potsdam 2 407402	11,500	Town of Stockholm	65,000		33.28
238 Needham Rd	FRNT 152.00 DPTH 150.00	65,000	Highway	65,000		199.96
Potsdam, NY 13676	BANK8888869		Chargebacks	65,000		64.67
	EAST-0351581 NRTH-1708588		FD039 Stockholm Fire Prot	65,000 TO M		76.91
	DEED BOOK 2000 PG-24852					
	FULL MARKET VALUE	65,000				
			TOTAL TAX ---			920.25**
				DATE #1		01/31/17
				AMT DUE		920.25
***** 65.002-1-7.2 *****						
	225 Needham Rd			ACCT 1- 17-12	BILL	433
65.002-1-7.2	270 Mfg housing		2017 St Lawrence Co	60,000		503.47
Charleson Phillip J	Potsdam 2 407402	15,100	Town of Stockholm	60,000		30.72
Charleson Barbara	140x240x253x240	60,000	Highway	60,000		184.58
225 Needham Rd	ACRES 1.10		Chargebacks	60,000		59.70
Potsdam, NY 13676	EAST-0351432 NRTH-1707989		FD039 Stockholm Fire Prot	60,000 TO M		70.99
	DEED BOOK 1102 PG-1062					
	FULL MARKET VALUE	60,000				
			TOTAL TAX ---			849.46**
				DATE #1		01/31/17
				AMT DUE		849.46

STATE OF NEW YORK
 COUNTY - St Lawrence
 TOWN - Stockholm
 SWIS - 408000

2 0 1 7 T O W N T A X R O L L
 T A X A B L E SECTION OF THE ROLL - 1
 OWNERS NAME SEQUENCE
 UNIFORM PERCENT OF VALUE IS 100.00

PAGE 118
 VALUATION DATE-JUL 01, 2015
 TAXABLE STATUS DATE-MAR 01, 2016

TAX MAP PARCEL NUMBER	PROPERTY LOCATION & CLASS	ASSESSMENT	EXEMPTION CODE-----	COUNTY-----	TOWN-----	TAX AMOUNT
CURRENT OWNERS NAME	SCHOOL DISTRICT	LAND	TAX DESCRIPTION	TAXABLE VALUE		
CURRENT OWNERS ADDRESS	PARCEL SIZE/GRID COORD	TOTAL	SPECIAL DISTRICTS			
***** 45.003-1-7.3 *****						
1259 CR 49						BILL 434
45.003-1-7.3	270 Mfg housing		2017 St Lawrence Co	28,000		234.95
Charleson Ronald Jr	Brasher Falls 402001	15,000	Town of Stockholm	28,000		14.34
1259 County Route 49	1.0A	28,000	Highway	28,000		86.14
Winthrop, NY 13697-3149	180x243x179x243		Chargebacks	28,000		27.86
	FRNT 180.00 DPTH 243.00		School Relevy			681.76
	ACRES 1.00		FD039 Stockholm Fire Prot	28,000	TO M	33.13
	EAST-0388474 NRTH-1734726					
	DEED BOOK 2003 PG-14894					
	FULL MARKET VALUE	28,000				
TOTAL TAX ---						1,078.18**
						DATE #1 01/31/17
						AMT DUE 1,078.18
***** 66.003-1-9.1 *****						
1214 Sh 11B						BILL 435
66.003-1-9.1	220 2 Family Res		2017 St Lawrence Co	110,000		923.03
Charleson Samuel	Potsdam 2 407402	21,500	Town of Stockholm	110,000		56.32
Charleson Elaine C	ACRES 7.50	110,000	Highway	110,000		338.40
60 Regan Rd	EAST-0363127 NRTH-1702950		Chargebacks	110,000		109.45
Potsdam, NY 13676-3208	DEED BOOK 2009 PG-15624		FD039 Stockholm Fire Prot	110,000	TO M	130.15
	FULL MARKET VALUE	110,000				
TOTAL TAX ---						1,557.35**
						DATE #1 01/31/17
						AMT DUE 1,557.35
***** 54.004-2-22 *****						
133 Old Market Rd						BILL 436
54.004-2-22	210 1 Family Res		VET COM CT 41131	16,000	16,000	
Charleston Paul	Potsdam 2 407402	11,700	2017 St Lawrence Co	48,000		402.78
Charleston Shirley	.72a Also 1998/3736	64,000	Town of Stockholm	48,000		24.58
133 Old Market Rd	FRNT 315.00 DPTH 100.00		Highway	48,000		147.67
Winthrop, NY 13697	EAST-0360080 NRTH-1717017		Chargebacks	48,000		47.76
	DEED BOOK 1998 PG-1829		FD039 Stockholm Fire Prot	64,000	TO M	75.72
	FULL MARKET VALUE	64,000				
TOTAL TAX ---						698.51**
						DATE #1 01/31/17
						AMT DUE 698.51
***** 43.004-1-18 *****						
760 Old Market Rd						BILL 437
43.004-1-18	210 1 Family Res		VET COM CT 41131	12,500	12,500	
Chase Allan	Potsdam 2 407402	15,500	2017 St Lawrence Co	37,500		314.67
Chase Letha	2ar	50,000	Town of Stockholm	37,500		19.20
760 Old Market Rd	ACRES 1.50		Highway	37,500		115.36
Potsdam, NY 13676-9663	EAST-0350782 NRTH-1730195		Chargebacks	37,500		37.31
	DEED BOOK 684 PG-00216		FD039 Stockholm Fire Prot	50,000	TO M	59.16
	FULL MARKET VALUE	50,000				
TOTAL TAX ---						545.70**
						DATE #1 01/31/17
						AMT DUE 545.70

STATE OF NEW YORK
 COUNTY - St Lawrence
 TOWN - Stockholm
 SWIS - 408000

2 0 1 7 T O W N T A X R O L L
 T A X A B L E SECTION OF THE ROLL - 1
 OWNERS NAME SEQUENCE
 UNIFORM PERCENT OF VALUE IS 100.00

PAGE 119
 VALUATION DATE-JUL 01, 2015
 TAXABLE STATUS DATE-MAR 01, 2016

TAX MAP PARCEL NUMBER	PROPERTY LOCATION & CLASS	ASSESSMENT	EXEMPTION CODE-----	COUNTY-----	TOWN-----	
CURRENT OWNERS NAME	SCHOOL DISTRICT	LAND	TAX DESCRIPTION	TAXABLE VALUE		TAX AMOUNT
CURRENT OWNERS ADDRESS	PARCEL SIZE/GRID COORD	TOTAL	SPECIAL DISTRICTS			
***** 43.001-2-21 *****						
43.001-2-21	113 Porter Lynch Rd			ACCT 1-10-2.111	BILL	438
Chase Jason M	210 1 Family Res		2017 St Lawrence Co	60,000		503.47
113 Porter Lynch Rd	Norwood-Norfolk 406201	12,000	Town of Stockholm	60,000		30.72
Norwood, NY 13668	150x175 0.68A	60,000	Highway	60,000		184.58
	FRNT 150.00 DPTH 175.00		Chargebacks	60,000		59.70
	BANK8888864		FD039 Stockholm Fire Prot	60,000 TO M		70.99
	EAST-0346685 NRTH-1742000		NL002 Norwood Library	60,000 TO		42.99
	DEED BOOK 2010 PG-948					
	FULL MARKET VALUE	60,000				
			TOTAL TAX ---			892.45**
				DATE #1		01/31/17
				AMT DUE		892.45
***** 43.003-2-20 *****						
43.003-2-20	465 Stockholm Knapps Station			ACCT 1- 7- 4	BILL	439
Chase Joseph P	210 1 Family Res		2017 St Lawrence Co	69,000		578.99
465 Stockholm Knapps Station R	Norwood-Norfolk 406201	7,600	Town of Stockholm	69,000		35.33
Potsdam, NY 13676	170x200x149x240	69,000	Highway	69,000		212.27
	FRNT 170.00 DPTH 220.00		Chargebacks	69,000		68.65
	BANK8888869		FD039 Stockholm Fire Prot	69,000 TO M		81.64
	EAST-0343827 NRTH-1730195		NL002 Norwood Library	69,000 TO		49.43
	DEED BOOK 2002 PG-21650					
	FULL MARKET VALUE	69,000				
			TOTAL TAX ---			1,026.31**
				DATE #1		01/31/17
				AMT DUE		1,026.31
***** 43.003-2-25 *****						
43.003-2-25	Stockholm Knapps Station			ACCT 1- 7- 5	BILL	440
Chase Joseph P	314 Rural vac<10		2017 St Lawrence Co	6,000		50.35
465 Stockholm Knapps Station R	Norwood-Norfolk 406201	6,000	Town of Stockholm	6,000		3.07
West Stockholm, NY 13696	13.5ar	6,000	Highway	6,000		18.46
	ACRES 9.80 BANK8888869		Chargebacks	6,000		5.97
	EAST-0343328 NRTH-1730085		FD039 Stockholm Fire Prot	6,000 TO M		7.10
	DEED BOOK 2002 PG-21650		NL002 Norwood Library	6,000 TO		4.30
	FULL MARKET VALUE	6,000				
			TOTAL TAX ---			89.25**
				DATE #1		01/31/17
				AMT DUE		89.25
***** 43.003-2-22 *****						
43.003-2-22	470 Stockholm Knapps Station			ACCT 1-107- 3.1	BILL	441
Chase Steven	210 1 Family Res		2017 St Lawrence Co	60,000		503.47
Chase Margaret	Norwood-Norfolk 406201	15,300	Town of Stockholm	60,000		30.72
470 Stockholm Knapps Station R	la	60,000	Highway	60,000		184.58
Potsdam, NY 13676-3246	ACRES 1.30		Chargebacks	60,000		59.70
	EAST-0344022 NRTH-1730476		FD039 Stockholm Fire Prot	60,000 TO M		70.99
	DEED BOOK 995 PG-00552		NL002 Norwood Library	60,000 TO		42.99
	FULL MARKET VALUE	60,000				
			TOTAL TAX ---			892.45**
				DATE #1		01/31/17
				AMT DUE		892.45

STATE OF NEW YORK
 COUNTY - St Lawrence
 TOWN - Stockholm
 SWIS - 408000

2 0 1 7 T O W N T A X R O L L
 T A X A B L E SECTION OF THE ROLL - 1
 OWNERS NAME SEQUENCE
 UNIFORM PERCENT OF VALUE IS 100.00

PAGE 120
 VALUATION DATE-JUL 01, 2015
 TAXABLE STATUS DATE-MAR 01, 2016

TAX MAP PARCEL NUMBER	PROPERTY LOCATION & CLASS	ASSESSMENT	EXEMPTION CODE-----	COUNTY-----	TOWN-----	
CURRENT OWNERS NAME	SCHOOL DISTRICT	LAND	TAX DESCRIPTION	TAXABLE VALUE		TAX AMOUNT
CURRENT OWNERS ADDRESS	PARCEL SIZE/GRID COORD	TOTAL	SPECIAL DISTRICTS			
***** 43.003-2-21 *****						
	1023 Old Market Rd			ACCT 1-107- 3.2	BILL	442
43.003-2-21	210 1 Family Res		2017 St Lawrence Co	70,000		587.38
Chase Thomas	Norwood-Norfolk 406201	15,100	Town of Stockholm	70,000		35.84
1023 Old Market Rd	FRNT 200.00 DPTH	70,000	Highway	70,000		215.35
Potsdam, NY 13676	ACRES 1.10 BANK88888830		Chargebacks	70,000		69.65
	EAST-0344260 NRTH-1730476		FD039 Stockholm Fire Prot	70,000 TO M		82.82
	DEED BOOK 929 PG-00937		NL002 Norwood Library	70,000 TO		50.15
	FULL MARKET VALUE	70,000				
			TOTAL TAX ---			1,041.19**
				DATE #1		01/31/17
				AMT DUE		1,041.19
***** 34.076-2-28 *****						
	626 Sh 11C			ACCT 1- 20-13	BILL	443
34.076-2-28	411 Apartment		2017 St Lawrence Co	90,000		755.21
Chateau John E	Brasher Falls 402001	2,100	Town of Stockholm	90,000		46.08
PO Box 355	30x87x34x89	90,000	Highway	90,000		276.87
Winthrop, NY 13697	FRNT 30.00 DPTH 88.00		Chargebacks	90,000		89.55
	EAST-0381739 NRTH-1746873		FD037 Brasher Winthrp FD	90,000 TO M		147.97
	DEED BOOK 2006 PG-6108		LT030 Winthrop Light	90,000 TO M		49.26
	FULL MARKET VALUE	90,000				
			TOTAL TAX ---			1,364.94**
				DATE #1		01/31/17
				AMT DUE		1,364.94
***** 34.076-2-29 *****						
	632 Sh 11C			ACCT 1- 22- 6	BILL	444
34.076-2-29	411 Apartment		2017 St Lawrence Co	83,000		696.47
Chateau John E	Brasher Falls 402001	9,200	Town of Stockholm	83,000		42.50
PO Box 355	Agreement 2000/22937	83,000	Highway	83,000		255.34
Winthrop, NY 13697	157x96x64x10x98x87		Chargebacks	83,000		82.58
	FRNT 157.00 DPTH 92.00		FD037 Brasher Winthrp FD	83,000 TO M		136.46
	EAST-0381804 NRTH-1746954		LT030 Winthrop Light	83,000 TO M		45.43
	DEED BOOK 955 PG-00679					
	FULL MARKET VALUE	83,000				
			TOTAL TAX ---			1,258.78**
				DATE #1		01/31/17
				AMT DUE		1,258.78
***** 54.003-3-8 *****						
	Ush 11			ACCT 1-108-12	BILL	445
54.003-3-8	314 Rural vac<10		2017 St Lawrence Co	3,000		25.17
Cheney Albert	Potsdam 2 407402	3,000	Town of Stockholm	3,000		1.54
74 Pickle St	1/2 Ac (54.003-3-8)	3,000	Highway	3,000		9.23
Potsdam, NY 13676	FRNT 100.00 DPTH 130.00		Chargebacks	3,000		2.98
	EAST-0345299 NRTH-1716270		School Relevy			80.11
	DEED BOOK 1047 PG-00061		FD039 Stockholm Fire Prot	3,000 TO M		3.55
	FULL MARKET VALUE	3,000				
			TOTAL TAX ---			122.58**
				DATE #1		01/31/17
				AMT DUE		122.58

STATE OF NEW YORK
 COUNTY - St Lawrence
 TOWN - Stockholm
 SWIS - 408000

2 0 1 7 T O W N T A X R O L L
 T A X A B L E SECTION OF THE ROLL - 1
 OWNERS NAME SEQUENCE
 UNIFORM PERCENT OF VALUE IS 100.00

PAGE 121
 VALUATION DATE-JUL 01, 2015
 TAXABLE STATUS DATE-MAR 01, 2016

TAX MAP PARCEL NUMBER	PROPERTY LOCATION & CLASS	ASSESSMENT	EXEMPTION CODE-----	COUNTY-----	TOWN-----	
CURRENT OWNERS NAME	SCHOOL DISTRICT	LAND	TAX DESCRIPTION	TAXABLE VALUE		TAX AMOUNT
CURRENT OWNERS ADDRESS	PARCEL SIZE/GRID COORD	TOTAL	SPECIAL DISTRICTS			
***** 54.003-3-9.1 *****						
54.003-3-9.1	Ush 11			ACCT 1- 18-10	BILL	446
Cheney Albert	910 Priv forest		2017 St Lawrence Co	19,700		165.31
Cheney Lorraine	Potsdam 2 407402	19,700	Town of Stockholm	19,700		10.09
74 Pickle St	ACRES 34.30	19,700	Highway	19,700		60.60
Potsdam, NY 13676	EAST-0346122 NRTH-1716270		Chargebacks	19,700		19.60
	DEED BOOK 938 PG-695		School Relevy			526.03
	FULL MARKET VALUE	19,700	FD039 Stockholm Fire Prot	19,700 TO M		23.31
			TOTAL TAX ---			804.94**
				DATE #1	01/31/17	
				AMT DUE	804.94	
***** 54.026-2-13 *****						
54.026-2-13	74 Pickle St			ACCT 1- 18- 4	BILL	447
Cheney Albert	210 1 Family Res		2017 St Lawrence Co	115,000		964.99
Cheney Lorraine	Potsdam 2 407402	16,700	Town of Stockholm	115,000		58.88
74 Pickle St	Also 888/769 & 1018/682 &	115,000	Highway	115,000		353.78
Potsdam, NY 13676	1098/601		Chargebacks	115,000		114.42
	440'fr		FD038 W Stockholm Fire Dis	115,000 TO M		153.55
	ACRES 2.70 BANK8888150					
	EAST-0353193 NRTH-1726694					
	DEED BOOK 868 PG-00098					
	FULL MARKET VALUE	115,000				
			TOTAL TAX ---			1,645.62**
				DATE #1	01/31/17	
				AMT DUE	1,645.62	
***** 54.058-1-18 *****						
54.058-1-18	27 Cr 57			ACCT 1- 29- 7	BILL	448
Cheney Albert F	210 1 Family Res		2017 St Lawrence Co	69,000		578.99
Cheney Lorraine D	Potsdam 2 407402	15,700	Town of Stockholm	69,000		35.33
74 Pickle St	183x260x202x340	69,000	Highway	69,000		212.27
Potsdam, NY 13676	FRNT 183.00 DPTH		Chargebacks	69,000		68.65
	ACRES 1.69		FD038 W Stockholm Fire Dis	69,000 TO M		92.13
	EAST-0351804 NRTH-1718608		LT031 W Stockholm Light	69,000 TO M		53.98
	DEED BOOK 1025 PG-00750					
	FULL MARKET VALUE	69,000				
			TOTAL TAX ---			1,041.35**
				DATE #1	01/31/17	
				AMT DUE	1,041.35	
***** 43.004-1-12 *****						
43.004-1-12	Cr 47			ACCT 1- 18-13	BILL	449
Cheney Bernard B	910 Priv forest		2017 St Lawrence Co	23,600		198.03
Cheney Jacklynn A	Brasher Falls 402001	23,600	Town of Stockholm	23,600		12.08
400 Pickle St	38ar	23,600	Highway	23,600		72.60
Potsdam, NY 13676	ACRES 41.10		Chargebacks	23,600		23.48
	EAST-0356615 NRTH-1734435		School Relevy			574.62
	DEED BOOK 2003 PG-5222		FD039 Stockholm Fire Prot	23,600 TO M		27.92
	FULL MARKET VALUE	23,600				
			TOTAL TAX ---			908.73**
				DATE #1	01/31/17	
				AMT DUE	908.73	

STATE OF NEW YORK
 COUNTY - St Lawrence
 TOWN - Stockholm
 SWIS - 408000

2 0 1 7 T O W N T A X R O L L
 T A X A B L E SECTION OF THE ROLL - 1
 OWNERS NAME SEQUENCE
 UNIFORM PERCENT OF VALUE IS 100.00

PAGE 122
 VALUATION DATE-JUL 01, 2015
 TAXABLE STATUS DATE-MAR 01, 2016

TAX MAP PARCEL NUMBER	PROPERTY LOCATION & CLASS	ASSESSMENT	EXEMPTION CODE	COUNTY	TOWN	TAXABLE VALUE	TAX AMOUNT
CURRENT OWNERS NAME	SCHOOL DISTRICT	LAND	TAX DESCRIPTION				
CURRENT OWNERS ADDRESS	PARCEL SIZE/GRID COORD	TOTAL	SPECIAL DISTRICTS				
***** 43.004-2-8 *****							
	Off CR 47					ACCT 1- 48-15	BILL 450
43.004-2-8	910 Priv forest		2017 St Lawrence Co			11,100	93.14
Cheney Bernard B	Brasher Falls 402001	11,100	Town of Stockholm			11,100	5.68
400 Pickle St	17ar	11,100	Highway			11,100	34.15
Potsdam, NY 13676	ACRES 19.30		Chargebacks			11,100	11.04
	EAST-0356672 NRTH-1733159		School Relevy				270.27
	DEED BOOK 1098 PG-220		FD039 Stockholm Fire Prot		TO M	11,100	13.13
	FULL MARKET VALUE	11,100					
			TOTAL TAX ---				427.41**
					DATE #1		01/31/17
					AMT DUE		427.41
***** 43.004-2-15 *****							
	400 Pickle St					ACCT 1- 18-14	BILL 451
43.004-2-15	240 Rural res		2017 St Lawrence Co			98,000	822.34
Cheney Bernard B	Brasher Falls 402001	52,400	Town of Stockholm			98,000	50.18
Cheney Jacklynn A	Rur Res W/acreage 60Ar	98,000	Highway			98,000	301.48
400 Pickle St	ACRES 65.80		Chargebacks			98,000	97.51
Potsdam, NY 13676	EAST-0359094 NRTH-1732186		School Relevy				1,655.69
	DEED BOOK 2003 PG-5222		FD039 Stockholm Fire Prot		TO M	98,000	115.95
	FULL MARKET VALUE	98,000					
			TOTAL TAX ---				3,043.15**
					DATE #1		01/31/17
					AMT DUE		3,043.15
***** 54.058-2-11 *****							
	12 Livingston Rd					ACCT 1- 18-12	BILL 452
54.058-2-11	210 1 Family Res		2017 St Lawrence Co			52,000	436.34
Cheney Carolyn	Potsdam 2 407402	10,700	Town of Stockholm			52,000	26.62
Cheney Albert F	120x190x120x180	52,000	Highway			52,000	159.97
PO Box 116	FRNT 120.00 DPTH 185.00		Chargebacks			52,000	51.74
West Stockholm, NY 13696	ACRES 0.50		FD038 W Stockholm Fire Dis		TO M	52,000	69.43
	EAST-0352935 NRTH-1718143		LT031 W Stockholm Light		TO M	52,000	40.68
	DEED BOOK 1020 PG-00582						
	FULL MARKET VALUE	52,000					
			TOTAL TAX ---				784.78**
					DATE #1		01/31/17
					AMT DUE		784.78
***** 54.041-1-12 *****							
	8648 Ush 11					ACCT 1- 18- 9	BILL 453
54.041-1-12	210 1 Family Res - WTRFNT		2017 St Lawrence Co			84,000	704.86
Cheney Duane	Potsdam 2 407402	17,000	Town of Stockholm			84,000	43.01
Robert Nancy	200'wf	84,000	Highway			84,000	258.42
178 Gulf Rd	FRNT 200.00 DPTH 431.00		Chargebacks			84,000	83.58
Colton, NY 13625	ACRES 2.10		FD038 W Stockholm Fire Dis		TO M	84,000	112.16
	EAST-0351180 NRTH-1722917		LT032 Sanfordville Light		TO M	84,000	32.14
	DEED BOOK 2006 PG-2299						
	FULL MARKET VALUE	84,000					
			TOTAL TAX ---				1,234.17**
					DATE #1		01/31/17
					AMT DUE		1,234.17

STATE OF NEW YORK
 COUNTY - St Lawrence
 TOWN - Stockholm
 SWIS - 408000

2 0 1 7 T O W N T A X R O L L
 T A X A B L E SECTION OF THE ROLL - 1
 OWNERS NAME SEQUENCE
 UNIFORM PERCENT OF VALUE IS 100.00

PAGE 123
 VALUATION DATE-JUL 01, 2015
 TAXABLE STATUS DATE-MAR 01, 2016

TAX MAP PARCEL NUMBER	PROPERTY LOCATION & CLASS	ASSESSMENT	EXEMPTION CODE-----	COUNTY-----	TOWN-----	
CURRENT OWNERS NAME	SCHOOL DISTRICT	LAND	TAX DESCRIPTION	TAXABLE VALUE		TAX AMOUNT
CURRENT OWNERS ADDRESS	PARCEL SIZE/GRID COORD	TOTAL	SPECIAL DISTRICTS			
***** 44.003-3-3.2 *****						
1856 CR 47						BILL 454
44.003-3-3.2	210 1 Family Res		2017 St Lawrence Co	39,000		327.26
Cheney Ethan (LC)	Brasher Falls 402001	19,000	Town of Stockholm	39,000		19.97
1856 County Route 47	Unrec Land Cont to Cheney	39,000	Highway	39,000		119.98
Winthrop, NY 13697	FRNT 500.00 DPTH		Chargebacks	39,000		38.80
	ACRES 4.70		FD039 Stockholm Fire Prot	39,000 TO M		46.14
	EAST-0371030 NRTH-1728537					
	FULL MARKET VALUE	39,000				
TOTAL TAX ---						552.15**
DATE #1						01/31/17
AMT DUE						552.15
***** 54.041-1-3 *****						
8655 Ush 11						BILL 455
54.041-1-3	210 1 Family Res		2017 St Lawrence Co	102,000		855.90
Cheney Judith K	Potsdam 2 407402	12,800	Town of Stockholm	102,000		52.23
8655 US Highway 11	1 Family Residence	102,000	Highway	102,000		313.79
Potsdam, NY 13676	FRNT 150.00 DPTH 293.00		Chargebacks	102,000		101.49
	ACRES 1.00		FD038 W Stockholm Fire Dis	102,000 TO M		136.19
	EAST-0350882 NRTH-1723176		LT032 Sanfordville Light	102,000 TO M		39.03
	DEED BOOK 1045 PG-00122					
	FULL MARKET VALUE	102,000				
TOTAL TAX ---						1,498.63**
DATE #1						01/31/17
AMT DUE						1,498.63
***** 34.068-2-7 *****						
685 Sh 11C						BILL 456
34.068-2-7	210 1 Family Res		2017 St Lawrence Co	100,000		839.12
Cherniak John	Brasher Falls 402001	12,000	Town of Stockholm	100,000		51.20
PO Box 359	Agreement 1999/8017	100,000	Highway	100,000		307.64
Winthrop, NY 13697	FRNT 132.00 DPTH 323.00		Chargebacks	100,000		99.50
	EAST-0382345 NRTH-1748246		FD037 Brasher Winthrp FD	100,000 TO M		164.41
	DEED BOOK 1999 PG-8018		LT030 Winthrop Light	100,000 TO M		54.73
	FULL MARKET VALUE	100,000				
TOTAL TAX ---						1,516.60**
DATE #1						01/31/17
AMT DUE						1,516.60
***** 45.003-1-29 *****						
816 Buckton Rd						BILL 457
45.003-1-29	210 1 Family Res		2017 St Lawrence Co	140,000		1,174.77
Chorba Family Revocable Trust	Brasher Falls 402001	32,400	Town of Stockholm	140,000		71.68
Attn: Ronald & Holly Chorba	Road	140,000	Highway	140,000		430.69
816 Buckton Rd	Rur Res W/24a/roll		Chargebacks	140,000		139.30
Winthrop, NY 13697	ACRES 25.70		FD039 Stockholm Fire Prot	140,000 TO M		165.64
	EAST-0384877 NRTH-1728832					
	DEED BOOK 2004 PG-23178					
	FULL MARKET VALUE	140,000				
TOTAL TAX ---						1,982.08**
DATE #1						01/31/17
AMT DUE						1,982.08

STATE OF NEW YORK
 COUNTY - St Lawrence
 TOWN - Stockholm
 SWIS - 408000

2 0 1 7 T O W N T A X R O L L
 T A X A B L E SECTION OF THE ROLL - 1
 OWNERS NAME SEQUENCE
 UNIFORM PERCENT OF VALUE IS 100.00

PAGE 124
 VALUATION DATE-JUL 01, 2015
 TAXABLE STATUS DATE-MAR 01, 2016

TAX MAP PARCEL NUMBER	PROPERTY LOCATION & CLASS	ASSESSMENT	EXEMPTION CODE	COUNTY	TOWN	TAX AMOUNT
CURRENT OWNERS NAME	SCHOOL DISTRICT	LAND	TAX DESCRIPTION	TAXABLE VALUE		
CURRENT OWNERS ADDRESS	PARCEL SIZE/GRID COORD	TOTAL	SPECIAL DISTRICTS			
***** 54.041-1-1.1 *****						
8639 Ush 11				ACCT 1-	40- 7.1	BILL 458
54.041-1-1.1	210 1 Family Res		2017 St Lawrence Co	94,000		788.77
Christensen Walter J	Potsdam 2 407402	15,300	Town of Stockholm	94,000		48.13
Christensen Gail D	FRNT 290.00 DPTH	94,000	Highway	94,000		289.18
PO Box 469	ACRES 1.30		Chargebacks	94,000		93.53
Clayton, NY 13624-0469	EAST-0350742 NRTH-1722900		FD038 W Stockholm Fire Dis	94,000	TO M	125.51
	DEED BOOK 2010 PG-9498		LT032 Sanfordville Light	94,000	TO M	35.97
	FULL MARKET VALUE	94,000				
TOTAL TAX ---						1,381.09**
DATE #1						01/31/17
AMT DUE						1,381.09
***** 54.001-1-11 *****						
54.001-1-11	Pleasant Valley Rd			ACCT 1-	24-11.1	BILL 459
	322 Rural vac>10		2017 St Lawrence Co	40,000		335.65
Christiansen Phillip	Potsdam 2 407402	40,000	Town of Stockholm	40,000		20.48
Christiansen Vickie	ACRES 110.40	40,000	Highway	40,000		123.06
631 Pleasant Valley Rd	EAST-0343961 NRTH-1726118		Chargebacks	40,000		39.80
Potsdam, NY 13676	DEED BOOK 00979 PG-00342		FD039 Stockholm Fire Prot	40,000	TO M	47.33
	FULL MARKET VALUE	40,000				
TOTAL TAX ---						566.32**
DATE #1						01/31/17
AMT DUE						566.32
***** 54.001-1-12 *****						
54.001-1-12	631 Pleasant Valley Rd			ACCT 1-	103- 8	BILL 460
	210 1 Family Res		2017 St Lawrence Co	68,000		570.60
Christiansen Phillip	Potsdam 2 407402	15,000	Town of Stockholm	68,000		34.82
Christiansen Vickie	279x110x301x190	68,000	Highway	68,000		209.19
631 Pleasant Valley Rd	ACRES 1.00		Chargebacks	68,000		67.66
Potsdam, NY 13676	EAST-0343719 NRTH-1724941		FD039 Stockholm Fire Prot	68,000	TO M	80.46
	DEED BOOK 964 PG-00964					
	FULL MARKET VALUE	68,000				
TOTAL TAX ---						962.73**
DATE #1						01/31/17
AMT DUE						962.73
***** 65.004-2-26.2 *****						
65.004-2-26.2	91 Brothers Rd					BILL 461
	210 1 Family Res		2017 St Lawrence Co	95,000		797.16
Christy Jane	Potsdam 2 407402	20,200	Town of Stockholm	95,000		48.64
Christy Charles	ACRES 10.00 BANK8888830	95,000	Highway	95,000		292.26
91 Brothers Rd	EAST-0352815 NRTH-1700689		Chargebacks	95,000		94.52
Potsdam, NY 13676	DEED BOOK 1999 PG-22150		FD039 Stockholm Fire Prot	95,000	TO M	112.40
	FULL MARKET VALUE	95,000				
TOTAL TAX ---						1,344.98**
DATE #1						01/31/17
AMT DUE						1,344.98

PRIOR OWNER ON 3/01/2016
 Christy Jane

STATE OF NEW YORK
 COUNTY - St Lawrence
 TOWN - Stockholm
 SWIS - 408000

2 0 1 7 T O W N T A X R O L L
 T A X A B L E SECTION OF THE ROLL - 1
 OWNERS NAME SEQUENCE
 UNIFORM PERCENT OF VALUE IS 100.00

PAGE 125
 VALUATION DATE-JUL 01, 2015
 TAXABLE STATUS DATE-MAR 01, 2016

TAX MAP PARCEL NUMBER	PROPERTY LOCATION & CLASS	ASSESSMENT	EXEMPTION CODE-----	COUNTY-----	TOWN-----	
CURRENT OWNERS NAME	SCHOOL DISTRICT	LAND	TAX DESCRIPTION	TAXABLE VALUE		TAX AMOUNT
CURRENT OWNERS ADDRESS	PARCEL SIZE/GRID COORD	TOTAL	SPECIAL DISTRICTS			
***** 43.003-3-4 *****						
43.003-3-4	Reynolds Rd			ACCT 1-10-6.111	BILL	462
Chrzepiec John J	322 Rural vac>10		2017 St Lawrence Co	25,000		209.78
662 Route 539	Norwood-Norfolk 406201	25,000	Town of Stockholm	25,000		12.80
New Egypt, NJ 08533	FRNT 638.00 DPTH	25,000	Highway	25,000		76.91
	ACRES 41.00		Chargebacks	25,000		24.87
	EAST-0339930 NRTH-1732422		FD039 Stockholm Fire Prot	25,000	TO M	29.58
	DEED BOOK 1020 PG-00354		NL002 Norwood Library	25,000	TO	17.91
	FULL MARKET VALUE	25,000				
			TOTAL TAX ---			371.85**
				DATE #1		01/31/17
				AMT DUE		371.85
***** 43.003-3-5 *****						
43.003-3-5	12 Reynolds Rd			ACCT 1-10-6.112	BILL	463
Chudzinski David	270 Mfg housing		2017 St Lawrence Co	87,000		730.03
Chudzinski Priscilla	Norwood-Norfolk 406201	46,500	Town of Stockholm	87,000		44.55
12 Reynolds Rd	ACRES 39.00	87,000	Highway	87,000		267.64
Norwood, NY 13668	EAST-0340428 NRTH-1732876		Chargebacks	87,000		86.56
	DEED BOOK 1001 PG-00180		FD039 Stockholm Fire Prot	87,000	TO M	102.94
	FULL MARKET VALUE	87,000	NL002 Norwood Library	87,000	TO	62.33
			TOTAL TAX ---			1,294.05**
				DATE #1		01/31/17
				AMT DUE		1,294.05
***** 66.003-1-20 *****						
66.003-1-20	Off CR 47			ACCT 1- 19- 2	BILL	464
Church David J	910 Priv forest		2017 St Lawrence Co	14,500		121.67
PO Box 592	Potsdam 2 407402	14,500	Town of Stockholm	14,500		7.42
Mexico, NY 13114	25ar	14,500	Highway	14,500		44.61
	ACRES 25.10		Chargebacks	14,500		14.43
	EAST-0362631 NRTH-1699881		FD039 Stockholm Fire Prot	14,500	TO M	17.16
	DEED BOOK 2011 PG-9524					
	FULL MARKET VALUE	14,500				
			TOTAL TAX ---			205.29**
				DATE #1		01/31/17
				AMT DUE		205.29
***** 66.003-1-19 *****						
66.003-1-19	Off CR 47			ACCT 1- 25- 8	BILL	465
Church Joel I	910 Priv forest		2017 St Lawrence Co	14,500		121.67
318 Ostrander Rd	Parishville 1 406601	14,500	Town of Stockholm	14,500		7.42
Delanson, NY 12053	25ar	14,500	Highway	14,500		44.61
	ACRES 25.30		Chargebacks	14,500		14.43
	EAST-0363670 NRTH-1700486		FD039 Stockholm Fire Prot	14,500	TO M	17.16
	DEED BOOK 1999 PG-11219					
	FULL MARKET VALUE	14,500				
			TOTAL TAX ---			205.29**
				DATE #1		01/31/17
				AMT DUE		205.29

STATE OF NEW YORK
 COUNTY - St Lawrence
 TOWN - Stockholm
 SWIS - 408000

2 0 1 7 T O W N T A X R O L L
 T A X A B L E SECTION OF THE ROLL - 1
 OWNERS NAME SEQUENCE
 UNIFORM PERCENT OF VALUE IS 100.00

PAGE 126
 VALUATION DATE-JUL 01, 2015
 TAXABLE STATUS DATE-MAR 01, 2016

TAX MAP PARCEL NUMBER	PROPERTY LOCATION & CLASS	ASSESSMENT	EXEMPTION CODE	COUNTY	TOWN	TAX AMOUNT
CURRENT OWNERS NAME	SCHOOL DISTRICT	LAND	TAX DESCRIPTION	TAXABLE VALUE		
CURRENT OWNERS ADDRESS	PARCEL SIZE/GRID COORD	TOTAL	SPECIAL DISTRICTS			
***** 33.002-2-1.13 *****						
33.002-2-1.13	516 O'Brien Rd					BILL 466
Church Vernice N (LU)	210 1 Family Res		2017 St Lawrence Co	160,000		1,342.59
PO Box 248	Brasher Falls 402001	15,500	Town of Stockholm	160,000		81.92
Norwood, NY 13668	225x292x223x289	160,000	Highway	160,000		492.22
	ACRES 1.50		Chargebacks	160,000		159.20
	EAST-0349765 NRTH-1752486		FD039 Stockholm Fire Prot	160,000	TO M	189.31
	DEED BOOK 2013 PG-16750					
	FULL MARKET VALUE	160,000				
			TOTAL TAX ---			2,265.24**
				DATE #1		01/31/17
				AMT DUE		2,265.24
***** 43.004-2-16 *****						
43.004-2-16	389 Pickle St					BILL 467
Claffey Gary W (Estate)	210 1 Family Res		2017 St Lawrence Co	5,000		41.96
389 Pickle St	Brasher Falls 402001	4,000	Town of Stockholm	5,000		2.56
Norfolk, NY 13667-3106	.50 Ar	5,000	Highway	5,000		15.38
	FRNT 150.00 DPTH 125.00		Chargebacks	5,000		4.97
	ACRES 0.50		School Relevy			121.73
PRIOR OWNER ON 3/01/2016	EAST-0358490 NRTH-1732270		FD039 Stockholm Fire Prot	5,000	TO M	5.92
Claffey Gary W (Estate)	DEED BOOK 957 PG-00434					
	FULL MARKET VALUE	5,000				
			TOTAL TAX ---			192.52**
				DATE #1		01/31/17
				AMT DUE		192.52
***** 33.002-2-14 *****						
33.002-2-14	Cr 49					BILL 468
Clark Randy P	314 Rural vac<10		2017 St Lawrence Co	1,700		14.27
Clark May A	Brasher Falls 402001	1,700	Town of Stockholm	1,700		0.87
2992 County Route 49	1.75ar	1,700	Highway	1,700		5.23
Norfolk, NY 13667	ACRES 2.10		Chargebacks	1,700		1.69
	EAST-0354670 NRTH-1753051		School Relevy			41.40
	DEED BOOK 2001 PG-17324		FD039 Stockholm Fire Prot	1,700	TO M	2.01
	FULL MARKET VALUE	1,700				
			TOTAL TAX ---			65.47**
				DATE #1		01/31/17
				AMT DUE		65.47
***** 33.002-2-15 *****						
33.002-2-15	2992 Cr 49					BILL 469
Clark Randy P	210 1 Family Res		2017 St Lawrence Co	44,000		369.21
Clark May A	Brasher Falls 402001	9,100	Town of Stockholm	44,000		22.53
2992 County Route 49	FRNT 100.00 DPTH 148.00	44,000	Highway	44,000		135.36
Norfolk, NY 13667	BANK8888830		Chargebacks	44,000		43.78
	EAST-0354571 NRTH-1752921		FD039 Stockholm Fire Prot	44,000	TO M	52.06
	DEED BOOK 988 PG-01012					
	FULL MARKET VALUE	44,000				
			TOTAL TAX ---			622.94**
				DATE #1		01/31/17
				AMT DUE		622.94

STATE OF NEW YORK
 COUNTY - St Lawrence
 TOWN - Stockholm
 SWIS - 408000

2 0 1 7 T O W N T A X R O L L
 T A X A B L E SECTION OF THE ROLL - 1
 OWNERS NAME SEQUENCE
 UNIFORM PERCENT OF VALUE IS 100.00

PAGE 127
 VALUATION DATE-JUL 01, 2015
 TAXABLE STATUS DATE-MAR 01, 2016

TAX MAP PARCEL NUMBER	PROPERTY LOCATION & CLASS	ASSESSMENT	EXEMPTION CODE-----	COUNTY-----	TOWN-----	
CURRENT OWNERS NAME	SCHOOL DISTRICT	LAND	TAX DESCRIPTION	TAXABLE VALUE		TAX AMOUNT
CURRENT OWNERS ADDRESS	PARCEL SIZE/GRID COORD	TOTAL	SPECIAL DISTRICTS			
***** 55.002-3-7.2 *****						
38 Scott Rd						BILL 470
55.002-3-7.2	270 Mfg housing		2017 St Lawrence Co	19,000		159.43
Clark Robin Lynn	Brasher Falls 402001	12,000	Town of Stockholm	19,000		9.73
38 Scott Rd	FRNT 205.00 DPTH 200.00	19,000	Highway	19,000		58.45
Winthrop, NY 13697	EAST-0373536 NRTH-1722214		Chargebacks	19,000		18.90
	DEED BOOK 2012 PG-14333		FD039 Stockholm Fire Prot	19,000 TO M		22.48
	FULL MARKET VALUE	19,000				
TOTAL TAX ---						268.99**
DATE #1						01/31/17
AMT DUE						268.99
***** 43.003-1-8 *****						
538 Cr 48						BILL 471
43.003-1-8	240 Rural res		2017 St Lawrence Co	95,000		797.16
Clary John Peter	Norwood-Norfolk 406201	27,000	Town of Stockholm	95,000		48.64
538 County Route 48	ACRES 19.00 BANK8888111	95,000	Highway	95,000		292.26
Norwood, NY 13668	EAST-0339367 NRTH-1734605		Chargebacks	95,000		94.52
	DEED BOOK 2001 PG-14124		FD039 Stockholm Fire Prot	95,000 TO M		112.40
	FULL MARKET VALUE	95,000	NL002 Norwood Library	95,000 TO		68.06
TOTAL TAX ---						1,413.04**
DATE #1						01/31/17
AMT DUE						1,413.04
***** 65.004-2-32 *****						
720 Sh 11B						BILL 472
65.004-2-32	210 1 Family Res		2017 St Lawrence Co	80,000		671.29
Clemons Cortney	Potsdam 2 407402	25,500	Town of Stockholm	80,000		40.96
720 State Highway 11B	12ar	80,000	Highway	80,000		246.11
Potsdam, NY 13676	ACRES 11.90 BANK8888830		Chargebacks	80,000		79.60
	EAST-0350810 NRTH-1702031		FD039 Stockholm Fire Prot	80,000 TO M		94.65
	DEED BOOK 2011 PG-7820					
	FULL MARKET VALUE	80,000				
TOTAL TAX ---						1,132.61**
DATE #1						01/31/17
AMT DUE						1,132.61
***** 65.004-2-33 *****						
2 Brothers Rd						BILL 473
65.004-2-33	270 Mfg housing		2017 St Lawrence Co	72,000		604.17
Clemons Daniel L	Potsdam 2 407402	12,800	Town of Stockholm	72,000		36.86
PO Box 651	190x153x220x153	72,000	Highway	72,000		221.50
Potsdam, NY 13676	FRNT 190.00 DPTH 153.00		Chargebacks	72,000		71.64
	EAST-0351619 NRTH-1702348		FD039 Stockholm Fire Prot	72,000 TO M		85.19
	DEED BOOK 1088 PG-81					
	FULL MARKET VALUE	72,000				
TOTAL TAX ---						1,019.36**
DATE #1						01/31/17
AMT DUE						1,019.36

STATE OF NEW YORK
 COUNTY - St Lawrence
 TOWN - Stockholm
 SWIS - 408000

2017 TOWN TAX ROLL
 TAXABLE SECTION OF THE ROLL - 1
 OWNERS NAME SEQUENCE
 UNIFORM PERCENT OF VALUE IS 100.00

PAGE 128
 VALUATION DATE-JUL 01, 2015
 TAXABLE STATUS DATE-MAR 01, 2016

TAX MAP PARCEL NUMBER	PROPERTY LOCATION & CLASS	ASSESSMENT	EXEMPTION CODE	COUNTY	TOWN	TAX AMOUNT
CURRENT OWNERS NAME	SCHOOL DISTRICT	LAND	TAX DESCRIPTION	TAXABLE VALUE		
CURRENT OWNERS ADDRESS	PARCEL SIZE/GRID COORD	TOTAL	SPECIAL DISTRICTS			
***** 66.003-1-7 *****						
88 River Hill Rd				ACCT 1-	56- 7	BILL 474
66.003-1-7	270 Mfg housing		2017 St Lawrence Co	26,000		218.17
Clemons Daniel L	Potsdam 2 407402	7,400	Town of Stockholm	26,000		13.31
Clemons Michele J	Trailer	26,000	Highway	26,000		79.99
PO Box 651	FRNT 94.00 DPTH 109.00		Chargebacks	26,000		25.87
Potsdam, NY 13676	ACRES 0.24		FD039 Stockholm Fire Prot	26,000	TO M	30.76
	EAST-0361416 NRTH-1702786					
	DEED BOOK 1016 PG-00643					
	FULL MARKET VALUE	26,000				
			TOTAL TAX ---			368.10**
				DATE #1		01/31/17
				AMT DUE		368.10
***** 66.003-1-24 *****						
Old Sh 11B						BILL 475
66.003-1-24	311 Res vac land - WTRFNT		2017 St Lawrence Co	2,000		16.78
Clemons Daniel L	Potsdam 2 407402	2,000	Town of Stockholm	2,000		1.02
PO Box 651	Fenner Mill Lot	2,000	Highway	2,000		6.15
Potsdam, NY 13676	1.4 A Calc 201x561x660		Chargebacks	2,000		1.99
	FRNT 155.00 DPTH 561.00		FD039 Stockholm Fire Prot	2,000	TO M	2.37
	ACRES 1.40					
	EAST-0361368 NRTH-1702670					
	DEED BOOK 1044 PG-00338					
	FULL MARKET VALUE	2,000				
			TOTAL TAX ---			28.31**
				DATE #1		01/31/17
				AMT DUE		28.31
***** 66.003-1-9.2 *****						
1200 SH 11B						BILL 476
66.003-1-9.2	270 Mfg housing		2017 St Lawrence Co	33,000		276.91
Clemons Daniel L Jr	Potsdam 2 407402	15,000	Town of Stockholm	33,000		16.90
1200 State Highway 11B	FRNT 242.00 DPTH 234.00	33,000	Highway	33,000		101.52
Potsdam, NY 13676	ACRES 1.00		Chargebacks	33,000		32.83
	EAST-0362848 NRTH-1703066		FD039 Stockholm Fire Prot	33,000	TO M	39.04
	DEED BOOK 2008 PG-11806					
	FULL MARKET VALUE	33,000				
			TOTAL TAX ---			467.20**
				DATE #1		01/31/17
				AMT DUE		467.20
***** 65.004-2-6.2 *****						
807 Sh 11B				ACCT 1-	24-9.2	BILL 477
65.004-2-6.2	240 Rural res		2017 St Lawrence Co	150,000		1,258.68
Clicquennoi Bruce T	Potsdam 2 407402	53,600	Town of Stockholm	150,000		76.80
Clicquennoi Susan E	FRNT 1452.00 DPTH	150,000	Highway	150,000		461.46
807 State Highway 11B	ACRES 65.90		Chargebacks	150,000		149.25
Potsdam, NY 13676	EAST-0353467 NRTH-1703535		FD039 Stockholm Fire Prot	150,000	TO M	177.48
	DEED BOOK 990 PG-00851					
	FULL MARKET VALUE	150,000				
			TOTAL TAX ---			2,123.67**
				DATE #1		01/31/17
				AMT DUE		2,123.67



STATE OF NEW YORK
 COUNTY - St Lawrence
 TOWN - Stockholm
 SWIS - 408000

2 0 1 7 T O W N T A X R O L L
 T A X A B L E SECTION OF THE ROLL - 1
 OWNERS NAME SEQUENCE
 UNIFORM PERCENT OF VALUE IS 100.00

PAGE 129
 VALUATION DATE-JUL 01, 2015
 TAXABLE STATUS DATE-MAR 01, 2016

TAX MAP PARCEL NUMBER	PROPERTY LOCATION & CLASS	ASSESSMENT	EXEMPTION CODE	COUNTY	TOWN	TAX AMOUNT
CURRENT OWNERS NAME	SCHOOL DISTRICT	LAND	TAX DESCRIPTION	TAXABLE VALUE		
CURRENT OWNERS ADDRESS	PARCEL SIZE/GRID COORD	TOTAL	SPECIAL DISTRICTS			
***** 65.004-2-5.14 *****						
65.004-2-5.14	Sh 11B					BILL 478
Clicquennoi Bruce Y	311 Res vac land		2017 St Lawrence Co	6,000		50.35
Buckley Susan	Potsdam 2 407402	6,000	Town of Stockholm	6,000		3.07
807 State Highway 11B	FRNT 401.00 DPTH	6,000	Highway	6,000		18.46
Potsdam, NY 13676	ACRES 6.00		Chargebacks	6,000		5.97
	EAST-0352334 NRTH-1702885		FD039 Stockholm Fire Prot	6,000	TO M	7.10
	DEED BOOK 1039 PG-00928					
	FULL MARKET VALUE	6,000				
TOTAL TAX ---						84.95**
DATE #1						01/31/17
AMT DUE						84.95
***** 45.001-1-10 *****						
45.001-1-10	10246 Ush 11		VET WAR CT 41121	8,400	8,400	BILL 479
Cline David M	210 1 Family Res		2017 St Lawrence Co	47,600		399.42
Cline Valerie	Brasher Falls 402001	12,800	Town of Stockholm	47,600		24.37
10246 US Highway 11	FRNT 150.00 DPTH 275.00	56,000	Highway	47,600		146.44
Winthrop, NY 13697	ACRES 1.00		Chargebacks	47,600		47.36
	EAST-0386544 NRTH-1740876		FD039 Stockholm Fire Prot	56,000	TO M	66.26
	DEED BOOK 00972 PG-00726					
	FULL MARKET VALUE	56,000				
TOTAL TAX ---						683.85**
DATE #1						01/31/17
AMT DUE						683.85
***** 55.001-1-33.2 *****						
55.001-1-33.2	39 Old Wells Rd/abandoned		2017 St Lawrence Co	27,000		BILL 480
Close Jan	312 Vac w/imprv		Town of Stockholm	27,000		226.56
Close Patricia	Potsdam 2 407402	6,600	Highway	27,000		13.82
40 Old Wells Rd	Easement 1071/425	27,000	Chargebacks	27,000		83.06
Winthrop, NY 13697	ACRES 11.50		FD039 Stockholm Fire Prot	27,000	TO M	26.86
	EAST-0363064 NRTH-1723535					31.95
	DEED BOOK 1061 PG-938					
	FULL MARKET VALUE	27,000				
TOTAL TAX ---						382.25**
DATE #1						01/31/17
AMT DUE						382.25
***** 55.001-1-3.2 *****						
55.001-1-3.2	40 Old Wells Rd/abandoned		2017 St Lawrence Co	340,000		BILL 481
Close Jan S	240 Rural res		Town of Stockholm	340,000		2,853.00
Close Patricia K	Brasher Falls 402001	94,200	Highway	340,000		174.08
40 Old Wells Rd	3730' Fr	340,000	Chargebacks	340,000		1,045.97
Winthrop, NY 13697	FRNT 3730.00 DPTH		FD039 Stockholm Fire Prot	340,000	TO M	338.30
	ACRES 146.90 BANK8888869					402.28
	EAST-0363064 NRTH-1725524					
	DEED BOOK 1052 PG-1081					
	FULL MARKET VALUE	340,000				
TOTAL TAX ---						4,813.63**
DATE #1						01/31/17
AMT DUE						4,813.63

STATE OF NEW YORK
 COUNTY - St Lawrence
 TOWN - Stockholm
 SWIS - 408000

2 0 1 7 T O W N T A X R O L L
 T A X A B L E SECTION OF THE ROLL - 1
 OWNERS NAME SEQUENCE
 UNIFORM PERCENT OF VALUE IS 100.00

PAGE 130
 VALUATION DATE-JUL 01, 2015
 TAXABLE STATUS DATE-MAR 01, 2016

TAX MAP PARCEL NUMBER	PROPERTY LOCATION & CLASS	ASSESSMENT	EXEMPTION CODE-----	COUNTY-----	TOWN-----		
CURRENT OWNERS NAME	SCHOOL DISTRICT	LAND	TAX DESCRIPTION	TAXABLE VALUE			TAX AMOUNT
CURRENT OWNERS ADDRESS	PARCEL SIZE/GRID COORD	TOTAL	SPECIAL DISTRICTS				
***** 44.001-1-2.1 *****							
44.001-1-2.1	Crane Rd			ACCT 1- 43-11			BILL 482
Cockayne Connie L	910 Priv forest		2017 St Lawrence Co	27,000			226.56
9294 US Highway 11	Brasher Falls 402001	27,000	Town of Stockholm	27,000			13.82
Potsdam, NY 13676	Easement 2012/11257	27,000	Highway	27,000			83.06
	56.10 A(d)		Chargebacks	27,000			26.86
	FRNT 1161.00 DPTH		FD039 Stockholm Fire Prot	27,000	TO M		31.95
PRIOR OWNER ON 3/01/2016	ACRES 58.50						
Arquitt Connie L	EAST-0361137 NRTH-1740919						
	DEED BOOK 1069 PG-263						
	FULL MARKET VALUE	27,000					
TOTAL TAX ---							382.25**
DATE #1							01/31/17
AMT DUE							382.25
***** 55.001-1-1 *****							
55.001-1-1	30 Wells Rd			ACCT 1- 22-15			BILL 483
Cockayne Fred	210 1 Family Res		VET COM CT 41131	13,000	13,000		
Cockayne Sandra	Brasher Falls 402001	12,200	VET DIS CT 41141	26,000	26,000		
30 Wells Rd	342x104x318x110	52,000	2017 St Lawrence Co	13,000			109.09
Potsdam, NY 13676	FRNT 342.00 DPTH 107.00		Town of Stockholm	13,000			6.66
	BANK8888830		Highway	13,000			39.99
	EAST-0360401 NRTH-1727773		Chargebacks	13,000			12.93
	DEED BOOK 2003 PG-17524		FD039 Stockholm Fire Prot	52,000	TO M		61.52
	FULL MARKET VALUE	52,000					
TOTAL TAX ---							230.19**
DATE #1							01/31/17
AMT DUE							230.19
***** 44.003-2-4.2 *****							
44.003-2-4.2	32 Mccarthy Rd			ACCT 1- 73-14			BILL 484
Cockayne Joyce	270 Mfg housing		2017 St Lawrence Co	21,000			176.21
9493 US Highway 11	Brasher Falls 402001	9,100	Town of Stockholm	21,000			10.75
Winthrop, NY 13697	FRNT 100.00 DPTH 150.00	21,000	Highway	21,000			64.60
	EAST-0368107 NRTH-1734650		Chargebacks	21,000			20.89
	DEED BOOK 2007 PG-8461		FD039 Stockholm Fire Prot	21,000	TO M		24.85
	FULL MARKET VALUE	21,000					
TOTAL TAX ---							297.30**
DATE #1							01/31/17
AMT DUE							297.30
***** 44.003-2-7.1 *****							
44.003-2-7.1	9493 Ush 11			ACCT 1- 19-14			BILL 485
Cockayne Joyce P (LU)	210 1 Family Res		Vet Chg of 41003	0	79,000		
9493 US Highway 11	Brasher Falls 402001	15,300	Vet Pro Ra 41112	74,807	0		
Winthrop, NY 13697	225x150x180x150x188	79,000	Aged - Co 41801	1,048	0		
	FRNT 225.00 DPTH		2017 St Lawrence Co	3,145			26.39
	ACRES 1.30		Town of Stockholm	0.00			0.00
	EAST-0368748 NRTH-1734226		Highway	0.00			0.00
	DEED BOOK 2014 PG-13283		Chargebacks	0.00			0.00
	FULL MARKET VALUE	79,000	FD039 Stockholm Fire Prot	79,000	TO M		93.47
TOTAL TAX ---							119.86**
DATE #1							01/31/17
AMT DUE							119.86



STATE OF NEW YORK
 COUNTY - St Lawrence
 TOWN - Stockholm
 SWIS - 408000

2 0 1 7 T O W N T A X R O L L
 T A X A B L E SECTION OF THE ROLL - 1
 OWNERS NAME SEQUENCE
 UNIFORM PERCENT OF VALUE IS 100.00

PAGE 131
 VALUATION DATE-JUL 01, 2015
 TAXABLE STATUS DATE-MAR 01, 2016

TAX MAP PARCEL NUMBER	PROPERTY LOCATION & CLASS	ASSESSMENT	EXEMPTION CODE-----	COUNTY-----	TOWN-----	
CURRENT OWNERS NAME	SCHOOL DISTRICT	LAND	TAX DESCRIPTION	TAXABLE VALUE		TAX AMOUNT
CURRENT OWNERS ADDRESS	PARCEL SIZE/GRID COORD	TOTAL	SPECIAL DISTRICTS			
***** 44.003-1-13 *****						
9463 Ush 11				ACCT 1- 57- 2	BILL	486
44.003-1-13	270 Mfg housing		2017 St Lawrence Co	24,000		201.39
Cockayne Stephen	Brasher Falls 402001	15,000	Town of Stockholm	24,000		12.29
Arquitt Connie L	FRNT 125.00 DPTH 344.00	24,000	Highway	24,000		73.83
9294 US Highway 11	ACRES 1.00		Chargebacks	24,000		23.88
Potsdam, NY 13676	EAST-0368200 NRTH-1733959		FD039 Stockholm Fire Prot	24,000 TO M		28.40
	DEED BOOK 2005 PG-6690					
	FULL MARKET VALUE	24,000				
TOTAL TAX ---						339.79**
DATE #1						01/31/17
AMT DUE						339.79
***** 44.003-1-20 *****						
9294 Ush 11				ACCT 1- 74- 3.1	BILL	487
44.003-1-20	113 Cattle farm		Ag Buildin 41700	3,000	3,000	
Cockayne Stephen J	Brasher Falls 402001	110,500	Ag Distric 41720	21,725	21,725	
9294 US Highway 11	Rural Res/w/acreage	148,000	2017 St Lawrence Co	123,275		1,034.42
Potsdam, NY 13676	ACRES 211.00		Town of Stockholm	123,275		63.12
	EAST-0365424 NRTH-1729351		Highway	123,275		379.24
MAY BE SUBJECT TO PAYMENT	DEED BOOK 2002 PG-135		Chargebacks	123,275		122.66
UNDER AGDIST LAW TIL 2024	FULL MARKET VALUE	148,000	FD039 Stockholm Fire Prot	126,275 TO M		149.40
			21,725 EX			
TOTAL TAX ---						1,748.84**
DATE #1						01/31/17
AMT DUE						1,748.84
***** 54.001-2-6.22 *****						
660 Pleasant Valley Rd					BILL	488
54.001-2-6.22	210 1 Family Res		2017 St Lawrence Co	295,000		2,475.40
Colarusso Joseph J	Potsdam 2 407402	17,100	Town of Stockholm	295,000		151.04
Colarusso Kathleen	340'fr 5.0A (D)	295,000	Highway	295,000		907.53
660 Pleasant Valley Rd	W 1/2 Of 10.0A		Chargebacks	295,000		293.52
Potsdam, NY 13676	ACRES 5.00		FD039 Stockholm Fire Prot	295,000 TO M		349.03
	EAST-0344758 NRTH-1724962					
	DEED BOOK 1067 PG-18					
	FULL MARKET VALUE	295,000				
TOTAL TAX ---						4,176.52**
DATE #1						01/31/17
AMT DUE						4,176.52
***** 34.002-1-11.12 *****						
634 Sh 420					BILL	489
34.002-1-11.12	210 1 Family Res		2017 St Lawrence Co	110,000		923.03
Colarusso Kristin E	Brasher Falls 402001	26,900	Town of Stockholm	110,000		56.32
PO Box 43	765'fr	110,000	Highway	110,000		338.40
Winthrop, NY 13697	ACRES 14.80		Chargebacks	110,000		109.45
	EAST-0376254 NRTH-1755059		FD039 Stockholm Fire Prot	110,000 TO M		130.15
	DEED BOOK 2005 PG-14067					
	FULL MARKET VALUE	110,000				
TOTAL TAX ---						1,557.35**
DATE #1						01/31/17
AMT DUE						1,557.35

STATE OF NEW YORK
 COUNTY - St Lawrence
 TOWN - Stockholm
 SWIS - 408000

2 0 1 7 T O W N T A X R O L L
 T A X A B L E SECTION OF THE ROLL - 1
 OWNERS NAME SEQUENCE
 UNIFORM PERCENT OF VALUE IS 100.00

PAGE 132
 VALUATION DATE-JUL 01, 2015
 TAXABLE STATUS DATE-MAR 01, 2016

TAX MAP PARCEL NUMBER	PROPERTY LOCATION & CLASS	ASSESSMENT	EXEMPTION CODE-----	COUNTY-----	TOWN-----	
CURRENT OWNERS NAME	SCHOOL DISTRICT	LAND	TAX DESCRIPTION	TAXABLE VALUE		TAX AMOUNT
CURRENT OWNERS ADDRESS	PARCEL SIZE/GRID COORD	TOTAL	SPECIAL DISTRICTS			

66.001-2-7.1	1531 Sh 11B			66.001-2-7.1		*****
Colbert Chad	240 Rural res		2017 St Lawrence Co	ACCT 1- 68- 6	BILL	490
Colbert Joann K	Parishville 1 406601	102,000	Town of Stockholm	260,000		2,181.71
1531 State Highway 11B	ACRES 165.20	260,000	Highway	260,000		133.12
Potsdam, NY 13676-4314	EAST-0370209 NRTH-1706627		Chargebacks	260,000		799.86
	DEED BOOK 2006 PG-22618		FD039 Stockholm Fire Prot	260,000 TO M		258.70
	FULL MARKET VALUE	260,000				307.62
TOTAL TAX ---						3,681.01**
DATE #1						01/31/17
AMT DUE						3,681.01

66.002-1-2	Sh 11B			66.002-1-2		*****
Colbert Paul H	105 Vac farmland		2017 St Lawrence Co	ACCT 1- 87- 4	BILL	491
Colbert Karen	Parishville 1 406601	5,200	Town of Stockholm	5,200		43.63
1616 State Highway 11B	9ar	5,200	Highway	5,200		2.66
Potsdam, NY 13676	ACRES 10.30		Chargebacks	5,200		16.00
	EAST-0372487 NRTH-1705719		FD039 Stockholm Fire Prot	5,200 TO M		5.17
	DEED BOOK 1100 PG-958					6.15
	FULL MARKET VALUE	5,200				
TOTAL TAX ---						73.61**
DATE #1						01/31/17
AMT DUE						73.61

33.003-3-1.111	245 Porter Lynch Rd			33.003-3-1.111		*****
Colbert Robert D	210 1 Family Res		2017 St Lawrence Co	ACCT 1- 36- 6	BILL	492
Colbert Lisa	Norwood-Norfolk 406201	15,800	Town of Stockholm	36,000		302.08
232 Porter Lynch Rd	FRNT 365.00 DPTH 218.00	36,000	Highway	36,000		18.43
Norwood, NY 13668	ACRES 1.80		Chargebacks	36,000		110.75
	EAST-0347965 NRTH-1745060		FD039 Stockholm Fire Prot	36,000 TO M		35.82
	DEED BOOK 2015 PG-14170		NL002 Norwood Library	36,000 TO		42.59
	FULL MARKET VALUE	36,000				25.79
TOTAL TAX ---						535.46**
DATE #1						01/31/17
AMT DUE						535.46

33.003-3-1.112	Porter Lynch Rd			33.003-3-1.112		*****
Colbert Robert D	322 Rural vac>10		2017 St Lawrence Co		BILL	493
Colbert Lisa E	Norwood-Norfolk 406201	7,200	Town of Stockholm	7,200		60.42
232 Porter Lynch Rd	ACRES 14.30	7,200	Highway	7,200		3.69
Norwood, NY 13668	EAST-0347529 NRTH-1744854		Chargebacks	7,200		22.15
	DEED BOOK 2005 PG-15997		FD039 Stockholm Fire Prot	7,200 TO M		7.16
	FULL MARKET VALUE	7,200	NL002 Norwood Library	7,200 TO		8.52
TOTAL TAX ---						107.10**
DATE #1						01/31/17
AMT DUE						107.10

STATE OF NEW YORK
 COUNTY - St Lawrence
 TOWN - Stockholm
 SWIS - 408000

2 0 1 7 T O W N T A X R O L L
 T A X A B L E SECTION OF THE ROLL - 1
 OWNERS NAME SEQUENCE
 UNIFORM PERCENT OF VALUE IS 100.00

PAGE 133
 VALUATION DATE-JUL 01, 2015
 TAXABLE STATUS DATE-MAR 01, 2016

TAX MAP PARCEL NUMBER	PROPERTY LOCATION & CLASS	ASSESSMENT	EXEMPTION CODE	COUNTY	TOWN	TAX AMOUNT
CURRENT OWNERS NAME	SCHOOL DISTRICT	LAND	TAX DESCRIPTION	TAXABLE VALUE		
CURRENT OWNERS ADDRESS	PARCEL SIZE/GRID COORD	TOTAL	SPECIAL DISTRICTS			
***** 54.066-2-25 *****						
54.066-2-25	631 West Stockholm Southville			ACCT 1-	99- 1	BILL 494
Cole Dayna H	210 1 Family Res		2017 St Lawrence Co	67,000		562.21
631 West Stockholm Southville	Potsdam 2 407402	15,000	Town of Stockholm	67,000		34.30
West Stockholm, NY 13696-7707	137x278x131x260	67,000	Highway	67,000		206.12
	FRNT 137.00 DPTH 269.00		Chargebacks	67,000		66.66
	ACRES 1.00 BANK8888869		FD038 W Stockholm Fire Dis	67,000	TO M	89.46
	EAST-0353772 NRTH-1716258					
	DEED BOOK 2015 PG-15725					
	FULL MARKET VALUE	67,000				
TOTAL TAX ---						958.75**
DATE #1						01/31/17
AMT DUE						958.75
***** 54.066-2-26 *****						
54.066-2-26	West Stockholm Southville			ACCT 1-	86- 5.2	BILL 495
Cole Dayna H	311 Res vac land		2017 St Lawrence Co	3,000		25.17
631 West Stockholm Southville	Potsdam 2 407402	3,000	Town of Stockholm	3,000		1.54
West Stockholm, NY 13696-7707	See 1031/82 & 1031/84	3,000	Highway	3,000		9.23
	83x300x99x279		Chargebacks	3,000		2.98
	FRNT 83.00 DPTH 290.00		FD038 W Stockholm Fire Dis	3,000	TO M	4.01
	BANK8888869					
	EAST-0353841 NRTH-1716566					
	DEED BOOK 2015 PG-15725					
	FULL MARKET VALUE	3,000				
TOTAL TAX ---						42.93**
DATE #1						01/31/17
AMT DUE						42.93
***** 43.001-3-28 *****						
43.001-3-28	2855 Cr 47			ACCT 1-	60- 7	BILL 496
Cole Helen R	270 Mfg housing		2017 St Lawrence Co	27,000		226.56
3989 State Route 37	Norwood-Norfolk 406201	15,400	Town of Stockholm	27,000		13.82
Constable, NY 12926	1.25ar 200X350	27,000	Highway	27,000		83.06
	FRNT 200.00 DPTH		Chargebacks	27,000		26.86
	ACRES 1.40		FD039 Stockholm Fire Prot	27,000	TO M	31.95
	EAST-0348265 NRTH-1738372		NL002 Norwood Library	27,000	TO	19.34
	DEED BOOK 2000 PG-21488					
	FULL MARKET VALUE	27,000				
TOTAL TAX ---						401.59**
DATE #1						01/31/17
AMT DUE						401.59

STATE OF NEW YORK
 COUNTY - St Lawrence
 TOWN - Stockholm
 SWIS - 408000

2 0 1 7 T O W N T A X R O L L
 T A X A B L E SECTION OF THE ROLL - 1
 OWNERS NAME SEQUENCE
 UNIFORM PERCENT OF VALUE IS 100.00

PAGE 134
 VALUATION DATE-JUL 01, 2015
 TAXABLE STATUS DATE-MAR 01, 2016

TAX MAP PARCEL NUMBER	PROPERTY LOCATION & CLASS	ASSESSMENT	EXEMPTION CODE	COUNTY	TOWN	TAX AMOUNT
CURRENT OWNERS NAME	SCHOOL DISTRICT	LAND	TAX DESCRIPTION	TAXABLE VALUE		
CURRENT OWNERS ADDRESS	PARCEL SIZE/GRID COORD	TOTAL	SPECIAL DISTRICTS			
***** 55.003-2-11.1 *****						
55.003-2-11.1	338 McIntyre Rd			ACCT 1-	3-14	BILL 497
Collins Darin	240 Rural res		2017 St Lawrence Co	145,000		1,216.72
PO Box 35	Parishville 1 406601	65,400	Town of Stockholm	145,000		74.24
Colton, NY 13625	Also 1998/12723 & 1998/14	145,000	Highway	145,000		446.07
	Easement 2013/6648		Chargebacks	145,000		144.27
	660'fr		School Relevy			607.04
	ACRES 88.60		FD039 Stockholm Fire Prot	145,000	TO M	171.56
	EAST-0369299 NRTH-1714562					
	DEED BOOK 1119 PG-85					
	FULL MARKET VALUE	145,000				
			TOTAL TAX ---			2,659.90**
				DATE #1		01/31/17
				AMT DUE		2,659.90
***** 55.004-2-12.12 *****						
55.004-2-12.12	248 Elliott Rd					BILL 498
Collins Larci L (LC)	240 Rural res		2017 St Lawrence Co	92,000		771.99
248 Elliott Rd	Brasher Falls 402001	28,000	Town of Stockholm	92,000		47.11
Winthrop, NY 13697	FRNT 1645.00 DPTH	92,000	Highway	92,000		283.03
	ACRES 17.20 BANK8888869		Chargebacks	92,000		91.54
	EAST-0381642 NRTH-1714363		FD039 Stockholm Fire Prot	92,000	TO M	108.85
	DEED BOOK 2013 PG-12617					
	FULL MARKET VALUE	92,000				
			TOTAL TAX ---			1,302.52**
				DATE #1		01/31/17
				AMT DUE		1,302.52
***** 34.004-2-28 *****						
34.004-2-28	1919 Cr 49					BILL 499
Colterman Danielle N	210 1 Family Res		2017 St Lawrence Co	118,000		990.16
Colterman Dennis J	Brasher Falls 402001	15,500	Town of Stockholm	118,000		60.42
1919 County Route 49	250'fr	118,000	Highway	118,000		363.01
Winthrop, NY 13697	ACRES 1.50 BANK8888209		Chargebacks	118,000		117.41
	EAST-0378311 NRTH-1749049		FD039 Stockholm Fire Prot	118,000	TO M	139.61
	DEED BOOK 2012 PG-14201					
	FULL MARKET VALUE	118,000				
			TOTAL TAX ---			1,670.61**
				DATE #1		01/31/17
				AMT DUE		1,670.61

STATE OF NEW YORK
COUNTY - St Lawrence
TOWN - Stockholm
SWIS - 408000

2 0 1 7 T O W N T A X R O L L
T A X A B L E SECTION OF THE ROLL - 1
OWNERS NAME SEQUENCE
UNIFORM PERCENT OF VALUE IS 100.00

PAGE 135
VALUATION DATE-JUL 01, 2015
TAXABLE STATUS DATE-MAR 01, 2016

TAX MAP PARCEL NUMBER	PROPERTY LOCATION & CLASS	ASSESSMENT	EXEMPTION CODE	COUNTY	TOWN	TAX AMOUNT
CURRENT OWNERS NAME	SCHOOL DISTRICT	LAND	TAX DESCRIPTION	TAXABLE VALUE		
CURRENT OWNERS ADDRESS	PARCEL SIZE/GRID COORD	TOTAL	SPECIAL DISTRICTS			
***** 43.003-1-25 *****						
	Off CR 48			ACCT 6-113-10	BILL	500
43.003-1-25	323 Vacant rural		Other Non 25300	12,700	12,700	
Common Field, Inc	Norwood-Norfolk 406201	12,700	2017 St Lawrence Co	0.00		0.00
% Christopher H Muka	From Town Line East To	12,700	Town of Stockholm	0.00		0.00
1840 Danby Rd	Cr 48		Highway	0.00		0.00
Ithaca, NY 14850	Pt Of Rr Bed		Chargebacks	0.00		0.00
	ACRES 16.40		FD039 Stockholm Fire Prot	0	TO M	
	EAST-0337153 NRTH-1735105		12,700 EX			
	DEED BOOK 2007 PG-3085		NL002 Norwood Library	0	TO	
	FULL MARKET VALUE	12,700	12,700 EX			
			TOTAL TAX ---			0.00**
***** 44.002-1-24 *****						
	Green Meadows Rd			ACCT 1- 64- 4.6	BILL	501
44.002-1-24	323 Vacant rural		2017 St Lawrence Co	14,700		123.35
Compeau James F	Brasher Falls 402001	14,700	Town of Stockholm	14,700		7.53
72 Ober St	20.46A	14,700	Highway	14,700		45.22
Massena, NY 13662	FRNT 294.00 DPTH 1530.00		Chargebacks	14,700		14.63
	ACRES 20.40		FD039 Stockholm Fire Prot	14,700	TO M	17.39
PRIOR OWNER ON 3/01/2016	EAST-0373789 NRTH-1742449					
Gladding Lindsey R	DEED BOOK 2016 PG-9630					
	FULL MARKET VALUE	14,700				
			TOTAL TAX ---			208.12**
				DATE #1		01/31/17
				AMT DUE		208.12
***** 44.002-1-26 *****						
	684 McCarthy Rd			ACCT 1- 64- 4.3	BILL	502
44.002-1-26	312 Vac w/imprv		2017 St Lawrence Co	16,000		134.26
Compeau James F	Brasher Falls 402001	10,200	Town of Stockholm	16,000		8.19
72 Ober St	11A(D) G1 #43	16,000	Highway	16,000		49.22
Massena, NY 13662	131x1328x1080x755		Chargebacks	16,000		15.92
	FRNT 178.00 DPTH 1041.00		FD039 Stockholm Fire Prot	16,000	TO M	18.93
	ACRES 11.40 BANK8888830					
PRIOR OWNER ON 3/01/2016	EAST-0374054 NRTH-1743153					
Gladding Lindsey R	DEED BOOK 2016 PG-9630					
	FULL MARKET VALUE	16,000				
			TOTAL TAX ---			226.52**
				DATE #1		01/31/17
				AMT DUE		226.52

STATE OF NEW YORK
 COUNTY - St Lawrence
 TOWN - Stockholm
 SWIS - 408000

2 0 1 7 T O W N T A X R O L L
 T A X A B L E SECTION OF THE ROLL - 1
 OWNERS NAME SEQUENCE
 UNIFORM PERCENT OF VALUE IS 100.00

PAGE 136
 VALUATION DATE-JUL 01, 2015
 TAXABLE STATUS DATE-MAR 01, 2016

TAX MAP PARCEL NUMBER	PROPERTY LOCATION & CLASS	ASSESSMENT	EXEMPTION CODE-----	COUNTY-----	TOWN-----	
CURRENT OWNERS NAME	SCHOOL DISTRICT	LAND	TAX DESCRIPTION	TAXABLE VALUE		TAX AMOUNT
CURRENT OWNERS ADDRESS	PARCEL SIZE/GRID COORD	TOTAL	SPECIAL DISTRICTS			
***** 34.076-2-6 *****						
	656 Sh 11C			ACCT 1- 77- 8	BILL	503
34.076-2-6	411 Apartment - WTRFNT		2017 St Lawrence Co	115,000		964.99
Compeau Paul	Brasher Falls 402001	15,000	Town of Stockholm	115,000		58.88
Compeau Catherine	ACRES 1.00	115,000	Highway	115,000		353.78
PO Box 256	EAST-0382291 NRTH-1747511		Chargebacks	115,000		114.42
Brasher Falls, NY 13613	DEED BOOK 2002 PG-7454		FD037 Brasher Winthrp FD	115,000 TO M		189.07
	FULL MARKET VALUE	115,000	LT030 Winthrop Light	115,000 TO M		62.94
			TOTAL TAX ---			1,744.08**
				DATE #1		01/31/17
				AMT DUE		1,744.08
***** 34.075-2-2 *****						
	565 Sh 11C				BILL	504
34.075-2-2	480 Mult-use bld		2017 St Lawrence Co	95,000		797.16
Compeau Paul B	Brasher Falls 402001	16,100	Town of Stockholm	95,000		48.64
Compeau Catherine H	299' fr	95,000	Highway	95,000		292.26
PO Box 256	ACRES 2.10		Chargebacks	95,000		94.52
Brasher Falls, NY 13613	EAST-0380644 NRTH-1746014		FD037 Brasher Winthrp FD	95,000 TO M		156.19
	DEED BOOK 1080 PG-141		LT030 Winthrop Light	95,000 TO M		51.99
	FULL MARKET VALUE	95,000				
			TOTAL TAX ---			1,440.76**
				DATE #1		01/31/17
				AMT DUE		1,440.76
***** 34.076-2-25 *****						
	266 Sh 420			ACCT 1- 20- 7	BILL	505
34.076-2-25	210 1 Family Res		VET WAR CT 41121	7,500	7,500	
Compeau William	Brasher Falls 402001	4,600	RPTL466_f 41691	3,000	3,000	
Compeau Eloise	54x132x54x125	50,000	2017 St Lawrence Co	39,500		331.45
PO Box 263	FRNT 54.00 DPTH 129.00		Town of Stockholm	39,500		20.22
Winthrop, NY 13697	EAST-0381939 NRTH-1746781		Highway	39,500		121.52
	DEED BOOK 776 PG-00381		Chargebacks	39,500		39.30
	FULL MARKET VALUE	50,000	FD037 Brasher Winthrp FD	50,000 TO M		82.20
			LT030 Winthrop Light	50,000 TO M		27.37
			TOTAL TAX ---			622.06**
				DATE #1		01/31/17
				AMT DUE		622.06
***** 34.002-1-8 *****						
	Off SH 420			ACCT 1- 21- 6	BILL	506
34.002-1-8	910 Priv forest		2017 St Lawrence Co	7,000		58.74
Compo Kent	Brasher Falls 402001	7,000	Town of Stockholm	7,000		3.58
Compo Kamie J	25 Ar	7,000	Highway	7,000		21.53
450 County Route 53	ACRES 26.50		Chargebacks	7,000		6.96
Brasher Falls, NY 13613	EAST-0375871 NRTH-1758781		FD039 Stockholm Fire Prot	7,000 TO M		8.28
	DEED BOOK 2011 PG-939					
	FULL MARKET VALUE	7,000				
			TOTAL TAX ---			99.09**
				DATE #1		01/31/17
				AMT DUE		99.09

STATE OF NEW YORK
 COUNTY - St Lawrence
 TOWN - Stockholm
 SWIS - 408000

2 0 1 7 T O W N T A X R O L L
 T A X A B L E SECTION OF THE ROLL - 1
 OWNERS NAME SEQUENCE
 UNIFORM PERCENT OF VALUE IS 100.00

PAGE 137
 VALUATION DATE-JUL 01, 2015
 TAXABLE STATUS DATE-MAR 01, 2016

TAX MAP PARCEL NUMBER	PROPERTY LOCATION & CLASS	ASSESSMENT	EXEMPTION CODE-----	COUNTY-----	TOWN-----	
CURRENT OWNERS NAME	SCHOOL DISTRICT	LAND	TAX DESCRIPTION	TAXABLE VALUE		TAX AMOUNT
CURRENT OWNERS ADDRESS	PARCEL SIZE/GRID COORD	TOTAL	SPECIAL DISTRICTS			
***** 34.059-1-25 *****						
	Cr 49			ACCT 1- 20- 9	BILL	507
34.059-1-25	330 Vacant comm		2017 St Lawrence Co	6,000		50.35
Compo Robert	Brasher Falls 402001	6,000	Town of Stockholm	6,000		3.07
498 State Highway 11C	Also 2003/4481	6,000	Highway	6,000		18.46
Winthrop, NY 13697	ACRES 3.00		Chargebacks	6,000		5.97
	EAST-0379845 NRTH-1749879		FD039 Stockholm Fire Prot	6,000 TO M		7.10
	DEED BOOK 2006 PG-23196					
	FULL MARKET VALUE	6,000				
			TOTAL TAX ---			84.95**
				DATE #1		01/31/17
				AMT DUE		84.95
***** 34.083-2-4 *****						
	498 Sh 11C			ACCT 1- 43- 4	BILL	508
34.083-2-4	210 1 Family Res - WTRFNT		2017 St Lawrence Co	89,000		746.82
Compo Robert J	Brasher Falls 402001	17,000	Town of Stockholm	89,000		45.57
Compo Sharon Lee	FRNT 300.00 DPTH	89,000	Highway	89,000		273.80
498 State Highway 11C	ACRES 3.40		Chargebacks	89,000		88.55
Winthrop, NY 13697	EAST-0379630 NRTH-1744554		FD039 Stockholm Fire Prot	89,000 TO M		105.30
	DEED BOOK 1023 PG-597					
	FULL MARKET VALUE	89,000				
			TOTAL TAX ---			1,260.04**
				DATE #1		01/31/17
				AMT DUE		1,260.04
***** 44.004-2-32 *****						
	184 East Part Rd				BILL	509
44.004-2-32	270 Mfg housing - WTRFNT		2017 St Lawrence Co	35,000		293.69
Compo Robert J	Brasher Falls 402001	19,600	Town of Stockholm	35,000		17.92
Compo Sharon L	Subd Lot (17)	35,000	Highway	35,000		107.67
498 State Highway 11C	204' River Ft		Chargebacks	35,000		34.82
Winthrop, NY 13697	FRNT 200.00 DPTH		FD039 Stockholm Fire Prot	35,000 TO M		41.41
	ACRES 5.60					
	EAST-0380563 NRTH-1732032					
	DEED BOOK 2004 PG-8614					
	FULL MARKET VALUE	35,000				
			TOTAL TAX ---			495.51**
				DATE #1		01/31/17
				AMT DUE		495.51
***** 45.063-1-11 *****						
	1125 Cr 49			ACCT 1- 95- 1.2	BILL	510
45.063-1-11	210 1 Family Res		2017 St Lawrence Co	77,000		646.12
Compo Terry B	Brasher Falls 402001	15,300	Town of Stockholm	77,000		39.43
1125 County Route 49	Residence 1.25 R	77,000	Highway	77,000		236.88
Winthrop, NY 13697	FRNT 201.00 DPTH 220.00		Chargebacks	77,000		76.61
	ACRES 1.10		FD039 Stockholm Fire Prot	77,000 TO M		91.10
	EAST-0390782 NRTH-1732106					
	DEED BOOK 2015 PG-8759					
	FULL MARKET VALUE	77,000				
			TOTAL TAX ---			1,090.14**
				DATE #1		01/31/17
				AMT DUE		1,090.14



STATE OF NEW YORK
 COUNTY - St Lawrence
 TOWN - Stockholm
 SWIS - 408000

2 0 1 7 T O W N T A X R O L L
 T A X A B L E SECTION OF THE ROLL - 1
 OWNERS NAME SEQUENCE
 UNIFORM PERCENT OF VALUE IS 100.00

PAGE 138
 VALUATION DATE-JUL 01, 2015
 TAXABLE STATUS DATE-MAR 01, 2016

TAX MAP PARCEL NUMBER	PROPERTY LOCATION & CLASS	ASSESSMENT	EXEMPTION CODE	COUNTY	TOWN	TAX AMOUNT
CURRENT OWNERS NAME	SCHOOL DISTRICT	LAND	TAX DESCRIPTION	TAXABLE VALUE		
CURRENT OWNERS ADDRESS	PARCEL SIZE/GRID COORD	TOTAL	SPECIAL DISTRICTS			
***** 45.001-1-23 *****						
1389 Cr 49				ACCT 1-	25- 4	BILL 511
45.001-1-23	270 Mfg housing		2017 St Lawrence Co	68,000		570.60
Cook Alan J	Brasher Falls 402001	15,000	Town of Stockholm	68,000		34.82
Cook Elaine F	FRNT 264.00 DPTH 125.00	68,000	Highway	68,000		209.19
% Elaine Cook	ACRES 1.00		Chargebacks	68,000		67.66
23 North St	EAST-0386674 NRTH-1737286		School Relevy			1,655.69
Upton, MA 01568	DEED BOOK 1088 PG-249		FD039 Stockholm Fire Prot	68,000	TO M	80.46
	FULL MARKET VALUE	68,000				
PRIOR OWNER ON 3/01/2016						
Cook Alan J						
TOTAL TAX ---						2,618.42**
						DATE #1 01/31/17
						AMT DUE 2,618.42
***** 34.067-3-9 *****						
338 Sh 420				ACCT 1-	48- 9	BILL 512
34.067-3-9	312 Vac w/imprv		2017 St Lawrence Co	7,000		58.74
Cook Earl Kenneth	Brasher Falls 402001	4,000	Town of Stockholm	7,000		3.58
336 State Highway 420	FRNT 125.00 DPTH 305.00	7,000	Highway	7,000		21.53
Winthrop, NY 13697	BANK8888830		Chargebacks	7,000		6.96
	EAST-0381273 NRTH-1748797		FD037 Brasher Winthrp FD	7,000	TO M	11.51
	DEED BOOK 2008 PG-19039		LT030 Winthrop Light	7,000	TO M	3.83
	FULL MARKET VALUE	7,000				
TOTAL TAX ---						106.15**
						DATE #1 01/31/17
						AMT DUE 106.15
***** 34.067-3-10 *****						
336 Sh 420				ACCT 1-	111-14	BILL 513
34.067-3-10	210 1 Family Res		2017 St Lawrence Co	100,000		839.12
Cook Earl Kenneth	Brasher Falls 402001	8,700	Town of Stockholm	100,000		51.20
336 State Highway 420	FRNT 125.00 DPTH 105.00	100,000	Highway	100,000		307.64
Winthrop, NY 13697	BANK8888830		Chargebacks	100,000		99.50
	EAST-0381051 NRTH-1748651		FD037 Brasher Winthrp FD	100,000	TO M	164.41
	DEED BOOK 2008 PG-19039		LT030 Winthrop Light	100,000	TO M	54.73
	FULL MARKET VALUE	100,000				
TOTAL TAX ---						1,516.60**
						DATE #1 01/31/17
						AMT DUE 1,516.60
***** 34.076-3-5 *****						
261 Sh 420				ACCT 1-	111-15	BILL 514
34.076-3-5	210 1 Family Res		2017 St Lawrence Co	50,000		419.56
Cook Peggy A	Brasher Falls 402001	5,700	Town of Stockholm	50,000		25.60
PO Box 297	75x160x74x160	50,000	Highway	50,000		153.82
Winthrop, NY 13697	FRNT 75.00 DPTH 160.00		Chargebacks	50,000		49.75
	EAST-0381938 NRTH-1746543		FD037 Brasher Winthrp FD	50,000	TO M	82.20
	DEED BOOK 1032 PG-00820		LT030 Winthrop Light	50,000	TO M	27.37
	FULL MARKET VALUE	50,000				
TOTAL TAX ---						758.30**
						DATE #1 01/31/17
						AMT DUE 758.30

STATE OF NEW YORK
 COUNTY - St Lawrence
 TOWN - Stockholm
 SWIS - 408000

2 0 1 7 T O W N T A X R O L L
 T A X A B L E SECTION OF THE ROLL - 1
 OWNERS NAME SEQUENCE
 UNIFORM PERCENT OF VALUE IS 100.00

PAGE 139
 VALUATION DATE-JUL 01, 2015
 TAXABLE STATUS DATE-MAR 01, 2016

TAX MAP PARCEL NUMBER	PROPERTY LOCATION & CLASS	ASSESSMENT	EXEMPTION CODE-----	COUNTY-----	TOWN-----	
CURRENT OWNERS NAME	SCHOOL DISTRICT	LAND	TAX DESCRIPTION	TAXABLE VALUE		TAX AMOUNT
CURRENT OWNERS ADDRESS	PARCEL SIZE/GRID COORD	TOTAL	SPECIAL DISTRICTS			
***** 34.076-3-4 *****						
	265 Sh 420			ACCT 1-100- 2	BILL	515
34.076-3-4	210 1 Family Res		2017 St Lawrence Co	59,000		495.08
Cook Raymond N	Brasher Falls 402001	7,200	Town of Stockholm	59,000		30.21
PO Box 297	74x185x74x185	59,000	Highway	59,000		181.51
Winthrop, NY 13697	FRNT 74.00 DPTH 160.00		Chargebacks	59,000		58.70
	EAST-0381885 NRTH-1746590		FD037 Brasher Winthrp FD	59,000 TO M		97.00
	DEED BOOK 2009 PG-13946		LT030 Winthrop Light	59,000 TO M		32.29
	FULL MARKET VALUE	59,000				
TOTAL TAX ---						894.79**
DATE #1						01/31/17
AMT DUE						894.79
***** 54.041-2-3 *****						
	8597,8599 Ush 11			ACCT 1- 21- 2	BILL	516
54.041-2-3	271 Mfg housings		2017 St Lawrence Co	62,000		520.25
Cooley Lee M	Potsdam 2 407402	15,800	Town of Stockholm	62,000		31.74
8599 US Highway 11	1 Trailer & House	62,000	Highway	62,000		190.74
Potsdam, NY 13676	FRNT 226.00 DPTH		Chargebacks	62,000		61.69
	ACRES 1.80		FD038 W Stockholm Fire Dis	62,000 TO M		82.78
	EAST-0350060 NRTH-1721970		LT032 Sanfordville Light	62,000 TO M		23.72
	DEED BOOK 1102 PG-160					
	FULL MARKET VALUE	62,000				
TOTAL TAX ---						910.92**
DATE #1						01/31/17
AMT DUE						910.92
***** 54.041-1-8 *****						
	8668 Ush 11			ACCT 1- 21- 4	BILL	517
54.041-1-8	210 1 Family Res		VET COM CT 41131	20,000 20,000		
Coons Gerald	Potsdam 2 407402	6,600	2017 St Lawrence Co	68,000		570.60
8668 US Highway 11	78x128 1 Fam Res	88,000	Town of Stockholm	68,000		34.82
Potsdam, NY 13676	FRNT 78.00 DPTH 128.00		Highway	68,000		209.19
	ACRES 0.23		Chargebacks	68,000		67.66
	EAST-0351333 NRTH-1723354		FD038 W Stockholm Fire Dis	88,000 TO M		117.50
	DEED BOOK 680 PG-517		LT032 Sanfordville Light	88,000 TO M		33.67
	FULL MARKET VALUE	88,000				
TOTAL TAX ---						1,033.44**
DATE #1						01/31/17
AMT DUE						1,033.44
***** 34.003-2-14.2 *****						
	Cr 49			ACCT 1-69-3.2	BILL	518
34.003-2-14.2	260 Seasonal res		2017 St Lawrence Co	38,000		318.86
Cootware Gerald (Etal)	Brasher Falls 402001	31,600	Town of Stockholm	38,000		19.46
86 Catamount Ridge Rd	Harrison/christie/munson/	38,000	Highway	38,000		116.90
Winthrop, NY 13697	Munson 58A (D)		Chargebacks	38,000		37.81
	FRNT 15.00 DPTH		FD039 Stockholm Fire Prot	38,000 TO M		44.96
	ACRES 55.00					
	EAST-0369126 NRTH-1747405					
	DEED BOOK 1009 PG-00923					
	FULL MARKET VALUE	38,000				
TOTAL TAX ---						537.99**
DATE #1						01/31/17
AMT DUE						537.99

STATE OF NEW YORK
 COUNTY - St Lawrence
 TOWN - Stockholm
 SWIS - 408000

2 0 1 7 T O W N T A X R O L L
 T A X A B L E SECTION OF THE ROLL - 1
 OWNERS NAME SEQUENCE
 UNIFORM PERCENT OF VALUE IS 100.00

PAGE 140
 VALUATION DATE-JUL 01, 2015
 TAXABLE STATUS DATE-MAR 01, 2016

TAX MAP PARCEL NUMBER	PROPERTY LOCATION & CLASS	ASSESSMENT	EXEMPTION CODE	COUNTY	TOWN	TAX AMOUNT
CURRENT OWNERS NAME	SCHOOL DISTRICT	LAND	TAX DESCRIPTION	TAXABLE VALUE		
CURRENT OWNERS ADDRESS	PARCEL SIZE/GRID COORD	TOTAL	SPECIAL DISTRICTS			
***** 34.003-2-17.2 *****						
86 Catamount Ridge Rd	210 1 Family Res		2017 St Lawrence Co	46,000		BILL 519
34.003-2-17.2	Brasher Falls 402001	18,000	Town of Stockholm	46,000		385.99
Cootware Gerald H	FRNT 359.00 DPTH	46,000	Highway	46,000		23.55
86 Catamount Ridge Rd	ACRES 6.90		Chargebacks	46,000		141.51
Winthrop, NY 13697	EAST-0368282 NRTH-1749351		FD039 Stockholm Fire Prot	46,000	TO M	45.77
	DEED BOOK 1998 PG-6267					54.43
	FULL MARKET VALUE	46,000				
TOTAL TAX ---						651.25**
DATE #1						01/31/17
AMT DUE						651.25
***** 34.004-1-14.1 *****						
107 Skinnerville Rd	210 1 Family Res - WTRFNT		2017 St Lawrence Co	60,000		BILL 520
34.004-1-14.1	Brasher Falls 402001	17,000	Town of Stockholm	60,000		503.47
Cootware Gerald H Jr	See 2015/124530 Easement	60,000	Highway	60,000		30.72
86 Catamount Ridge Rd	384'wf		Chargebacks	60,000		184.58
Winthrop, NY 13697	FRNT 384.00 DPTH		FD039 Stockholm Fire Prot	60,000	TO M	59.70
	ACRES 4.90 BANK8888869					70.99
	EAST-0375366 NRTH-1744263					
	DEED BOOK 2014 PG-14357					
	FULL MARKET VALUE	60,000				
TOTAL TAX ---						849.46**
DATE #1						01/31/17
AMT DUE						849.46
***** 25.003-2-5 *****						
978 Sh 420	240 Rural res		2017 St Lawrence Co	69,000		BILL 521
25.003-2-5	Brasher Falls 402001	24,300	Town of Stockholm	69,000		578.99
Cootware Joseph J	ACRES 25.10	69,000	Highway	69,000		35.33
978 State Highway 420	EAST-0371854 NRTH-1762022		Chargebacks	69,000		212.27
Brasher Falls, NY 13613	DEED BOOK 2009 PG-12729		School Relevy	69,000		68.65
	FULL MARKET VALUE	69,000	FD039 Stockholm Fire Prot	69,000	TO M	949.58
TOTAL TAX ---						81.64
DATE #1						1,926.46**
AMT DUE						01/31/17
AMT DUE						1,926.46
***** 34.067-2-13 *****						
Cr 49	311 Res vac land		2017 St Lawrence Co	3,000		BILL 522
34.067-2-13	Brasher Falls 402001	3,000	Town of Stockholm	3,000		25.17
Cootware Nancy	FRNT 85.00 DPTH 167.00	3,000	Highway	3,000		1.54
% Robert McCuin	EAST-0379375 NRTH-1749622		Chargebacks	3,000		9.23
PO Box 411	DEED BOOK 2008 PG-5569		FD039 Stockholm Fire Prot	3,000	TO M	2.98
Winthrop, NY 13697	FULL MARKET VALUE	3,000				3.55
TOTAL TAX ---						42.47**
DATE #1						01/31/17
AMT DUE						42.47

STATE OF NEW YORK
 COUNTY - St Lawrence
 TOWN - Stockholm
 SWIS - 408000

2 0 1 7 T O W N T A X R O L L
 T A X A B L E SECTION OF THE ROLL - 1
 OWNERS NAME SEQUENCE
 UNIFORM PERCENT OF VALUE IS 100.00

PAGE 141
 VALUATION DATE-JUL 01, 2015
 TAXABLE STATUS DATE-MAR 01, 2016

TAX MAP PARCEL NUMBER	PROPERTY LOCATION & CLASS	ASSESSMENT	EXEMPTION CODE-----	COUNTY-----	TOWN-----	
CURRENT OWNERS NAME	SCHOOL DISTRICT	LAND	TAX DESCRIPTION	TAXABLE VALUE		TAX AMOUNT
CURRENT OWNERS ADDRESS	PARCEL SIZE/GRID COORD	TOTAL	SPECIAL DISTRICTS			
***** 43.004-1-25 *****						
	2480 Cr 47			ACCT 1-	69- 6.2	BILL 523
43.004-1-25	210 1 Family Res		VET COM CT 41131	20,000	20,000	
Cootware Richard	Brasher Falls 402001	16,400	2017 St Lawrence Co	62,000		520.25
Cootware Kathleen	1 Fam Res 300X425x290x410	82,000	Town of Stockholm	62,000		31.74
2480 County Route 47	FRNT 300.00 DPTH 417.00		Highway	62,000		190.74
Winthrop, NY 13697	ACRES 2.40 BANK8888830		Chargebacks	62,000		61.69
	EAST-0357039 NRTH-1735665		FD039 Stockholm Fire Prot	82,000	TO M	97.02
	DEED BOOK 961 PG-00216					
	FULL MARKET VALUE	82,000				
			TOTAL TAX ---			901.44**
				DATE #1		01/31/17
				AMT DUE		901.44
***** 25.003-4-2.121 *****						
	546 Mahoney Rd					BILL 524
25.003-4-2.121	240 Rural res		2017 St Lawrence Co	160,000		1,342.59
Cootware Sian	Brasher Falls 402001	20,000	Town of Stockholm	160,000		81.92
546 Mahoney Rd	FRNT 301.00 DPTH	160,000	Highway	160,000		492.22
Brasher Falls, NY 13613	ACRES 10.70 BANK8888869		Chargebacks	160,000		159.20
	EAST-0369950 NRTH-1760866		FD039 Stockholm Fire Prot	160,000	TO M	189.31
	DEED BOOK 2011 PG-13494					
	FULL MARKET VALUE	160,000				
			TOTAL TAX ---			2,265.24**
				DATE #1		01/31/17
				AMT DUE		2,265.24
***** 33.004-2-3.11 *****						
	Off Lynch Rd			ACCT 1-	21- 9	BILL 525
33.004-2-3.11	311 Res vac land		2017 St Lawrence Co	500		4.20
Cota Francis R	Norwood-Norfolk 406201	500	Town of Stockholm	500		0.26
Cota Susan A	Also See 971/599	500	Highway	500		1.54
310 Porter Lynch Rd	ACRES 1.90		Chargebacks	500		0.50
Norwood, NY 13668	EAST-0349223 NRTH-1746086		FD039 Stockholm Fire Prot	500	TO M	.59
	DEED BOOK 1053 PG-618		NL002 Norwood Library	500	TO	.36
	FULL MARKET VALUE	500				
			TOTAL TAX ---			7.45**
				DATE #1		01/31/17
				AMT DUE		7.45
***** 33.004-2-3.21 *****						
	Off Porter Lynch Rd					BILL 526
33.004-2-3.21	321 Abandoned ag		2017 St Lawrence Co	500		4.20
Cota Herbert	Norwood-Norfolk 406201	500	Town of Stockholm	500		0.26
Cota Deborah	ACRES 1.20	500	Highway	500		1.54
583 River Rd	EAST-0348963 NRTH-1745870		Chargebacks	500		0.50
Norfolk, NY 13667	DEED BOOK 1051 PG-260		FD039 Stockholm Fire Prot	500	TO M	.59
	FULL MARKET VALUE	500	NL002 Norwood Library	500	TO	.36
			TOTAL TAX ---			7.45**
				DATE #1		01/31/17
				AMT DUE		7.45

STATE OF NEW YORK
 COUNTY - St Lawrence
 TOWN - Stockholm
 SWIS - 408000

2 0 1 7 T O W N T A X R O L L
 T A X A B L E SECTION OF THE ROLL - 1
 OWNERS NAME SEQUENCE
 UNIFORM PERCENT OF VALUE IS 100.00

PAGE 142
 VALUATION DATE-JUL 01, 2015
 TAXABLE STATUS DATE-MAR 01, 2016

TAX MAP PARCEL NUMBER	PROPERTY LOCATION & CLASS	ASSESSMENT	EXEMPTION CODE-----	COUNTY-----	TOWN-----	
CURRENT OWNERS NAME	SCHOOL DISTRICT	LAND	TAX DESCRIPTION	TAXABLE VALUE		TAX AMOUNT
CURRENT OWNERS ADDRESS	PARCEL SIZE/GRID COORD	TOTAL	SPECIAL DISTRICTS			
44.001-1-1.111	Crane Rd 910 Priv forest			44.001-1-1.111	ACCT 1- 43- 9	BILL 527
Cournoyer John	Brasher Falls 402001	14,000	2017 St Lawrence Co			117.48
144 Wilson St	Easement 2012/11255	14,000	Town of Stockholm			7.17
Manchester, NH 03103	FRNT 610.00 DPTH		Highway			43.07
	ACRES 27.30		Chargebacks			13.93
	EAST-0360574 NRTH-1742605		School Relevy			340.88
	DEED BOOK 2004 PG-9569		FD039 Stockholm Fire Prot	14,000	TO M	16.56
	FULL MARKET VALUE	14,000				
			TOTAL TAX ---			539.09**
				DATE #1		01/31/17
				AMT DUE		539.09
44.001-1-1.112	407 Crane Rd 210 1 Family Res			44.001-1-1.112		BILL 528
Cournoyer John	Brasher Falls 402001	15,900	2017 St Lawrence Co			419.56
144 Wilson St	Easement 2012/11255	50,000	Town of Stockholm			25.60
Manchester, NH 03103	FRNT 250.00 DPTH 325.00		Highway			153.82
	ACRES 1.90		Chargebacks			49.75
	EAST-0360530 NRTH-1742225		School Relevy			1,217.41
	DEED BOOK 2004 PG-9569		FD039 Stockholm Fire Prot	50,000	TO M	59.16
	FULL MARKET VALUE	50,000				
			TOTAL TAX ---			1,925.30**
				DATE #1		01/31/17
				AMT DUE		1,925.30
44.001-1-1.113	409 Crane Rd 210 1 Family Res			44.001-1-1.113		BILL 529
Cournoyer John	Brasher Falls 402001	15,900	2017 St Lawrence Co			335.65
144 Wilson St	Easement 2012/11255	40,000	Town of Stockholm			20.48
Manchester, NH 03103	FRNT 250.00 DPTH 325.00		Highway			123.06
	ACRES 1.90		Chargebacks			39.80
	EAST-0360762 NRTH-1742359		School Relevy			973.94
	DEED BOOK 2004 PG-9569		FD039 Stockholm Fire Prot	40,000	TO M	47.33
	FULL MARKET VALUE	40,000				
			TOTAL TAX ---			1,540.26**
				DATE #1		01/31/17
				AMT DUE		1,540.26
44.001-1-1.114	Crane Rd 312 Vac w/imprv			44.001-1-1.114		BILL 530
Cournoyer John	Brasher Falls 402001	5,500	2017 St Lawrence Co			100.69
144 Wilson St	Easement 2012/11255	12,000	Town of Stockholm			6.14
Manchester, NH 03103	FRNT 250.00 DPTH 325.00		Highway			36.92
	ACRES 1.90		Chargebacks			11.94
	EAST-0360947 NRTH-1742514		School Relevy			292.17
	DEED BOOK 2004 PG-9569		FD039 Stockholm Fire Prot	12,000	TO M	14.20
	FULL MARKET VALUE	12,000				
			TOTAL TAX ---			462.06**
				DATE #1		01/31/17
				AMT DUE		462.06

STATE OF NEW YORK
COUNTY - St Lawrence
TOWN - Stockholm
SWIS - 408000

2 0 1 7 T O W N T A X R O L L
T A X A B L E SECTION OF THE ROLL - 1
OWNERS NAME SEQUENCE
UNIFORM PERCENT OF VALUE IS 100.00

PAGE 143
VALUATION DATE-JUL 01, 2015
TAXABLE STATUS DATE-MAR 01, 2016

TAX MAP PARCEL NUMBER	PROPERTY LOCATION & CLASS	ASSESSMENT	EXEMPTION CODE	COUNTY	TOWN	TAX AMOUNT
CURRENT OWNERS NAME	SCHOOL DISTRICT	LAND	TAX DESCRIPTION			
CURRENT OWNERS ADDRESS	PARCEL SIZE/GRID COORD	TOTAL	SPECIAL DISTRICTS			

44.001-1-3	Crane Rd 910 Priv forest		2017 St Lawrence Co	44.001-1-3	ACCT 1- 43-13	BILL 531
Cournoyer John P	Brasher Falls 402001	22,500	Town of Stockholm			188.80
90 4th St	40.0a (D)	22,500	Highway			11.52
Manchester, NH 03102-4540	ACRES 42.50		Chargebacks			69.22
	EAST-0362436 NRTH-1742757		School Relevy			22.39
	DEED BOOK 2001 PG-13856		FD039 Stockholm Fire Prot			547.84
	FULL MARKET VALUE	22,500				26.62
TOTAL TAX ---						866.39**
						DATE #1 01/31/17
						AMT DUE 866.39

44.001-5-4.1	Crane Rd 910 Priv forest		2017 St Lawrence Co	44.001-5-4.1		BILL 532
Cournoyer John P	Brasher Falls 402001	4,000	Town of Stockholm			33.56
90 4th St	N 1/2 Of 20.64A	4,000	Highway			2.05
Manchester, NH 03102-2701	FRNT 303.00 DPTH		Chargebacks			12.31
	ACRES 10.60		School Relevy			3.98
	EAST-0363886 NRTH-1742022		FD039 Stockholm Fire Prot			97.39
	DEED BOOK 1999 PG-2852					4.73
	FULL MARKET VALUE	4,000				
TOTAL TAX ---						154.02**
						DATE #1 01/31/17
						AMT DUE 154.02

44.001-5-4.2	636 Crane Rd 312 Vac w/imprv		2017 St Lawrence Co	44.001-5-4.2		BILL 533
Cournoyer John P	Brasher Falls 402001	5,800	Town of Stockholm			159.43
90 4th St	So 1/2 Of 20.64A	19,000	Highway			9.73
Manchester, NH 03102-4540	FRNT 304.00 DPTH		Chargebacks			58.45
	ACRES 10.00		School Relevy			18.90
	EAST-0363951 NRTH-1741654		FD039 Stockholm Fire Prot			462.61
	DEED BOOK 1999 PG-2552					22.48
	FULL MARKET VALUE	19,000				
TOTAL TAX ---						731.60**
						DATE #1 01/31/17
						AMT DUE 731.60

43.002-1-28	Off Cook Rd 910 Priv forest		2017 St Lawrence Co	43.002-1-28		BILL 534
Cousineau Todd	Norwood-Norfolk 406201	2,900	Town of Stockholm			24.33
Cousineau Kindra	927'fr	2,900	Highway			1.48
2884 County Route 47	ACRES 5.00		Chargebacks			8.92
Norwood, NY 13668-4101	EAST-0348729 NRTH-1739631		FD039 Stockholm Fire Prot			2.89
	DEED BOOK 1998 PG-15129		NL002 Norwood Library			3.43
	FULL MARKET VALUE	2,900				2.08
TOTAL TAX ---						43.13**
						DATE #1 01/31/17
						AMT DUE 43.13

STATE OF NEW YORK
COUNTY - St Lawrence
TOWN - Stockholm
SWIS - 408000

2 0 1 7 T O W N T A X R O L L
T A X A B L E SECTION OF THE ROLL - 1
OWNERS NAME SEQUENCE
UNIFORM PERCENT OF VALUE IS 100.00

PAGE 144
VALUATION DATE-JUL 01, 2015
TAXABLE STATUS DATE-MAR 01, 2016

TAX MAP PARCEL NUMBER	PROPERTY LOCATION & CLASS	ASSESSMENT	EXEMPTION CODE	COUNTY	TOWN	TAX AMOUNT
CURRENT OWNERS NAME	SCHOOL DISTRICT	LAND	TAX DESCRIPTION			
CURRENT OWNERS ADDRESS	PARCEL SIZE/GRID COORD	TOTAL	SPECIAL DISTRICTS			
***** 43.001-3-4.121 *****						
2884 Cr 47						BILL 535
43.001-3-4.121	210 1 Family Res		2017 St Lawrence Co	105,000		881.07
Cousineau Todd M	Norwood-Norfolk 406201	16,900	Town of Stockholm	105,000		53.76
Cousineau Kindra E	383'fr	105,000	Highway	105,000		323.02
2884 County Route 47	ACRES 7.20 BANK8888830		Chargebacks	105,000		104.47
Norwood, NY 13668	EAST-0347804 NRTH-1739198		FD039 Stockholm Fire Prot	105,000	TO M	124.23
	DEED BOOK 1998 PG-9450		NL002 Norwood Library	105,000	TO	75.23
	FULL MARKET VALUE	105,000				
TOTAL TAX ---						1,561.78**
						DATE #1 01/31/17
						AMT DUE 1,561.78
***** 66.002-1-6.2 *****						
160 Sullivan Rd						BILL 536
66.002-1-6.2	210 1 Family Res		2017 St Lawrence Co	210,000		1,762.15
Coventry J Michael	Parishville 1 406601	19,600	Town of Stockholm	210,000		107.52
Coventry Karen E	494x502x494x500	210,000	Highway	210,000		646.04
160 Sullivan Rd	FRNT 494.00 DPTH 502.00		Chargebacks	210,000		208.95
Winthrop, NY 13697	ACRES 5.60		FD039 Stockholm Fire Prot	210,000	TO M	248.47
	EAST-0373944 NRTH-1710278					
	DEED BOOK 2006 PG-3168					
	FULL MARKET VALUE	210,000				
TOTAL TAX ---						2,973.13**
						DATE #1 01/31/17
						AMT DUE 2,973.13
***** 54.034-1-6 *****						
38 Pickle St						BILL 537
54.034-1-6	210 1 Family Res		2017 St Lawrence Co	27,000		226.56
Cox Phillip S	Potsdam 2 407402	3,900	Town of Stockholm	27,000		13.82
Cox Monika B	60x100 (d)	27,000	Highway	27,000		83.06
9232 Main St	FRNT 60.00 DPTH 75.00		Chargebacks	27,000		26.86
Taberg, NY 13471	EAST-0352749 NRTH-1725782		FD038 W Stockholm Fire Dis	27,000	TO M	36.05
	DEED BOOK 2004 PG-6525		LT032 Sanfordville Light	27,000	TO M	10.33
	FULL MARKET VALUE	27,000				
TOTAL TAX ---						396.68**
						DATE #1 01/31/17
						AMT DUE 396.68
***** 55.001-1-34.1 *****						
1604 Cr 47						BILL 538
55.001-1-34.1	270 Mfg housing		2017 St Lawrence Co	20,000		167.82
Crawford Ronald W Sr	Parishville 1 406601	14,500	Town of Stockholm	20,000		10.24
PO Box 281	No Prime Lot	20,000	Highway	20,000		61.53
Parishville, NY 13672	1082/1140 985'Fr		Chargebacks	20,000		19.90
	ACRES 25.20		FD039 Stockholm Fire Prot	20,000	TO M	23.66
	EAST-0368823 NRTH-1721568					
	DEED BOOK 1035 PG-00826					
	FULL MARKET VALUE	20,000				
TOTAL TAX ---						283.15**
						DATE #1 01/31/17
						AMT DUE 283.15

STATE OF NEW YORK
 COUNTY - St Lawrence
 TOWN - Stockholm
 SWIS - 408000

2 0 1 7 T O W N T A X R O L L
 T A X A B L E SECTION OF THE ROLL - 1
 OWNERS NAME SEQUENCE
 UNIFORM PERCENT OF VALUE IS 100.00

PAGE 145
 VALUATION DATE-JUL 01, 2015
 TAXABLE STATUS DATE-MAR 01, 2016

TAX MAP PARCEL NUMBER	PROPERTY LOCATION & CLASS	ASSESSMENT	EXEMPTION CODE	COUNTY	TOWN	TAX AMOUNT
CURRENT OWNERS NAME	SCHOOL DISTRICT	LAND	TAX DESCRIPTION	TAXABLE VALUE		
CURRENT OWNERS ADDRESS	PARCEL SIZE/GRID COORD	TOTAL	SPECIAL DISTRICTS			
***** 54.058-1-21 *****						
54.058-1-21	Cr 57 311 Res vac land		2017 St Lawrence Co	500		BILL 539 4.20
Crescio Ernest	Potsdam 2 407402	500	Town of Stockholm	500		0.26
60 Plumtrees Rd	12x189x12x196	500	Highway	500		1.54
Bethel, CT 06801	FRNT 12.00 DPTH 192.00		Chargebacks	500		0.50
	EAST-0351997 NRTH-1718496		FD038 W Stockholm Fire Dis	500	TO M	.67
	DEED BOOK UNREC PG-DEED		LT031 W Stockholm Light	500	TO M	.39
	FULL MARKET VALUE	500				
TOTAL TAX ---						7.56**
DATE #1						01/31/17
AMT DUE						7.56
***** 66.001-2-19 *****						
66.001-2-19	1591 Sh 11B 484 1 use sm bld		2017 St Lawrence Co	83,000		BILL 540 696.47
Criscitello Richard T	Parishville 1 406601	16,900	Town of Stockholm	83,000		42.50
Criscitello Eric	Cabinet Shop	83,000	Highway	83,000		255.34
1591 State Highway 11B	ACRES 2.90		Chargebacks	83,000		82.58
Potsdam, NY 13676-3320	EAST-0372097 NRTH-1706293		FD039 Stockholm Fire Prot	83,000	TO M	98.20
	DEED BOOK 1099 PG-111					
	FULL MARKET VALUE	83,000				
TOTAL TAX ---						1,175.09**
DATE #1						01/31/17
AMT DUE						1,175.09
***** 54.001-2-6.211 *****						
54.001-2-6.211	672 Pleasant Valley Rd 210 1 Family Res		2017 St Lawrence Co	200,000		BILL 541 1,678.24
Cross Richard J	Potsdam 2 407402	16,100	Town of Stockholm	200,000		102.40
Cross Luann	Easement 1055/990	200,000	Highway	200,000		615.28
672 Pleasant Valley Rd	204'fr		Chargebacks	200,000		199.00
Potsdam, NY 13676	ACRES 2.10		FD039 Stockholm Fire Prot	200,000	TO M	236.63
	EAST-0345213 NRTH-1725157					
	DEED BOOK 2010 PG-10197					
	FULL MARKET VALUE	200,000				
TOTAL TAX ---						2,831.55**
DATE #1						01/31/17
AMT DUE						2,831.55
***** 35.003-1-13.1 *****						
35.003-1-13.1	Cr 49 314 Rural vac<10		2017 St Lawrence Co	5,000		BILL 542 41.96
Crowley Loretta	Brasher Falls 402001	5,000	Town of Stockholm	5,000		2.56
% Don Roach	ACRES 4.80	5,000	Highway	5,000		15.38
PO Box 81	EAST-0384759 NRTH-1745785		Chargebacks	5,000		4.97
Winthrop, NY 13697	DEED BOOK 1040 PG-00487		FD039 Stockholm Fire Prot	5,000	TO M	5.92
	FULL MARKET VALUE	5,000				
TOTAL TAX ---						70.79**
DATE #1						01/31/17
AMT DUE						70.79

STATE OF NEW YORK
COUNTY - St Lawrence
TOWN - Stockholm
SWIS - 408000

2017 TOWN TAX ROLL
TAXABLE SECTION OF THE ROLL - 1
OWNERS NAME SEQUENCE
UNIFORM PERCENT OF VALUE IS 100.00

PAGE 146
VALUATION DATE-JUL 01, 2015
TAXABLE STATUS DATE-MAR 01, 2016

TAX MAP PARCEL NUMBER	PROPERTY LOCATION & CLASS	ASSESSMENT	EXEMPTION CODE	COUNTY	TOWN	TAX AMOUNT
CURRENT OWNERS NAME	SCHOOL DISTRICT	LAND	TAX DESCRIPTION			
CURRENT OWNERS ADDRESS	PARCEL SIZE/GRID COORD	TOTAL	SPECIAL DISTRICTS			
***** 35.003-1-13.3 *****						
	Off CR 49					BILL 543
35.003-1-13.3	314 Rural vac<10 - WTRFNT		2017 St Lawrence Co	2,000		16.78
Crowley Loretta	Brasher Falls 402001	2,000	Town of Stockholm	2,000		1.02
% Don Roach	Island	2,000	Highway	2,000		6.15
PO Box 81	ACRES 4.00		Chargebacks	2,000		1.99
Winthrop, NY 13697	EAST-0384989 NRTH-1743978		FD039 Stockholm Fire Prot	2,000	TO M	2.37
	DEED BOOK 1040 PG-487					
	FULL MARKET VALUE	2,000				
			TOTAL TAX ---			28.31**
				DATE #1	01/31/17	
				AMT DUE	28.31	
***** 43.001-3-9.112 *****						
	1311 Old Market Rd					BILL 544
43.001-3-9.112	322 Rural vac>10		2017 St Lawrence Co	9,000		75.52
Crowley Ralene	Norwood-Norfolk 406201	9,000	Town of Stockholm	9,000		4.61
16 Furnace St	250x2195	9,000	Highway	9,000		27.69
Norfolk, NY 13667	ACRES 11.90		Chargebacks	9,000		8.95
	EAST-0341510 NRTH-1736141		School Relevy			244.43
	DEED BOOK 1107 PG-349		FD039 Stockholm Fire Prot	9,000	TO M	10.65
	FULL MARKET VALUE	9,000	NL002 Norwood Library	9,000	TO	6.45
			TOTAL TAX ---			378.30**
				DATE #1	01/31/17	
				AMT DUE	378.30	
***** 43.003-3-6 *****						
	Old Market Rd			ACCT 1- 34- 3.1		BILL 545
43.003-3-6	910 Priv forest		2017 St Lawrence Co	10,000		83.91
Crowley Robert J	Norwood-Norfolk 406201	10,000	Town of Stockholm	10,000		5.12
Hilyer Jacquelyn Crowley	ACRES 28.60	10,000	Highway	10,000		30.76
2320 Aubrey Dr	EAST-0341077 NRTH-1733481		Chargebacks	10,000		9.95
Nashville, TN 37214-1703	DEED BOOK 2011 PG-13831		FD039 Stockholm Fire Prot	10,000	TO M	11.83
	FULL MARKET VALUE	10,000	NL002 Norwood Library	10,000	TO	7.16
			TOTAL TAX ---			148.73**
				DATE #1	01/31/17	
				AMT DUE	148.73	
***** 34.003-3-4.11 *****						
	2310 Cr 49			ACCT 1-69-4.1		BILL 546
34.003-3-4.11	210 1 Family Res		VET WAR CT 41121	12,000	12,000	
Crum Daniel D	Brasher Falls 402001	18,000	2017 St Lawrence Co	263,000		2,206.88
Crum Norishah	See 1071/630 & 2005/9825	275,000	Town of Stockholm	263,000		134.66
2310 County Route 49	FRNT 534.00 DPTH 425.00		Highway	263,000		809.09
Winthrop, NY 13697	ACRES 3.50		Chargebacks	263,000		261.68
	EAST-0369431 NRTH-1745431		FD039 Stockholm Fire Prot	275,000	TO M	325.37
	DEED BOOK 2006 PG-22510					
	FULL MARKET VALUE	275,000				
			TOTAL TAX ---			3,737.68**
				DATE #1	01/31/17	
				AMT DUE	3,737.68	

STATE OF NEW YORK
 COUNTY - St Lawrence
 TOWN - Stockholm
 SWIS - 408000

2 0 1 7 T O W N T A X R O L L
 T A X A B L E SECTION OF THE ROLL - 1
 OWNERS NAME SEQUENCE
 UNIFORM PERCENT OF VALUE IS 100.00

PAGE 147
 VALUATION DATE-JUL 01, 2015
 TAXABLE STATUS DATE-MAR 01, 2016

TAX MAP PARCEL NUMBER	PROPERTY LOCATION & CLASS	ASSESSMENT	EXEMPTION CODE	COUNTY	TOWN	TAXABLE VALUE	TAX AMOUNT
CURRENT OWNERS NAME	SCHOOL DISTRICT	LAND	TAX DESCRIPTION				
CURRENT OWNERS ADDRESS	PARCEL SIZE/GRID COORD	TOTAL	SPECIAL DISTRICTS				
***** 55.002-2-21.22 *****							
55.002-2-21.22	167 Nichols Rd						BILL 547
Crump Bryan H	314 Rural vac<10		2017 St Lawrence Co	3,000		25.17	
Crump Joan M	Brasher Falls 402001	3,000	Town of Stockholm	3,000		1.54	
33 County Route 58	FRNT 468.00 DPTH 315.00	3,000	Highway	3,000		9.23	
Colton, NY 13625-5508	ACRES 4.60		Chargebacks	3,000		2.98	
	EAST-0382062 NRTH-1720079		FD039 Stockholm Fire Prot	3,000	TO M	3.55	
	DEED BOOK 2005 PG-16811						
	FULL MARKET VALUE	3,000					
						TOTAL TAX ---	42.47**
						DATE #1	01/31/17
						AMT DUE	42.47
***** 42.004-2-16 *****							
42.004-2-16	228 Cr 48						BILL 548
Crump Christina M	270 Mfg housing		2017 St Lawrence Co	41,000		344.04	
228 County Route 48	Norwood-Norfolk 406201	15,700	Town of Stockholm	41,000		20.99	
Norwood, NY 13668	FRNT 300.00 DPTH 250.00	41,000	Highway	41,000		126.13	
	ACRES 1.70 BANK8888150		Chargebacks	41,000		40.79	
	EAST-0333429 NRTH-1730130		FD039 Stockholm Fire Prot	41,000	TO M	48.51	
	DEED BOOK 2004 PG-11627		NL002 Norwood Library	41,000	TO	29.37	
	FULL MARKET VALUE	41,000					
						TOTAL TAX ---	609.83**
						DATE #1	01/31/17
						AMT DUE	609.83
***** 43.003-1-12 *****							
43.003-1-12	544 Cr 48						BILL 549
Crump Dale H	210 1 Family Res		2017 St Lawrence Co	52,000		436.34	
544 County Route 48	Norwood-Norfolk 406201	29,500	Town of Stockholm	52,000		26.62	
Norwood, NY 13668-3221	FRNT 479.00 DPTH	52,000	Highway	52,000		159.97	
	ACRES 20.00		Chargebacks	52,000		51.74	
	EAST-0339843 NRTH-1735211		FD039 Stockholm Fire Prot	52,000	TO M	61.52	
	DEED BOOK 2011 PG-7512		NL002 Norwood Library	52,000	TO	37.26	
	FULL MARKET VALUE	52,000					
						TOTAL TAX ---	773.45**
						DATE #1	01/31/17
						AMT DUE	773.45
***** 66.003-1-18.2 *****							
66.003-1-18.2	1236 Sh 11B						BILL 550
Crump David R	210 1 Family Res		2017 St Lawrence Co	92,000		771.99	
Crump Susan M	Potsdam 2 407402	14,900	Town of Stockholm	92,000		47.11	
1236 State Highway 11B	ACRES 1.20	92,000	Highway	92,000		283.03	
Potsdam, NY 13676	EAST-0363509 NRTH-1703202		Chargebacks	92,000		91.54	
	DEED BOOK 984 PG-01037		FD039 Stockholm Fire Prot	92,000	TO M	108.85	
	FULL MARKET VALUE	92,000					
						TOTAL TAX ---	1,302.52**
						DATE #1	01/31/17
						AMT DUE	1,302.52

STATE OF NEW YORK
 COUNTY - St Lawrence
 TOWN - Stockholm
 SWIS - 408000

2 0 1 7 T O W N T A X R O L L
 T A X A B L E SECTION OF THE ROLL - 1
 OWNERS NAME SEQUENCE
 UNIFORM PERCENT OF VALUE IS 100.00

PAGE 148
 VALUATION DATE-JUL 01, 2015
 TAXABLE STATUS DATE-MAR 01, 2016

TAX MAP PARCEL NUMBER	PROPERTY LOCATION & CLASS	ASSESSMENT	EXEMPTION CODE	COUNTY	TOWN	TAX AMOUNT
CURRENT OWNERS NAME	SCHOOL DISTRICT	LAND	TAX DESCRIPTION	TAXABLE VALUE		
CURRENT OWNERS ADDRESS	PARCEL SIZE/GRID COORD	TOTAL	SPECIAL DISTRICTS			
***** 66.003-1-18.13 *****						
66.003-1-18.13	SH 11B					BILL 551
Crump David R	311 Res vac land		2017 St Lawrence Co	1,000		8.39
Crump Susan M	Potsdam 2 407402	1,000	Town of Stockholm	1,000		0.51
1236 State Highway 11B	FRNT 56.00 DPTH 352.00	1,000	Highway	1,000		3.08
Potsdam, NY 13676	ACRES 1.80		Chargebacks	1,000		1.00
	EAST-0363548 NRTH-1703017		FD039 Stockholm Fire Prot	1,000	TO M	1.18
	DEED BOOK 2011 PG-14251					
	FULL MARKET VALUE	1,000				
TOTAL TAX ---						14.16**
DATE #1						01/31/17
AMT DUE						14.16
***** 44.001-3-17 *****						
44.001-3-17	525 McCarthy Rd					BILL 552
Crump Jane E	260 Seasonal res - WTRFNT		2017 St Lawrence Co	19,000		159.43
Crump Lester I	Brasher Falls 402001	6,000	Town of Stockholm	19,000		9.73
% Jane E Crump	Camp	19,000	Highway	19,000		58.45
225 Wallace Rd	6ar		Chargebacks	19,000		18.90
Norfolk, NY 13667	ACRES 5.40		FD039 Stockholm Fire Prot	19,000	TO M	22.48
	EAST-0369841 NRTH-1742238					
	DEED BOOK 2008 PG-549					
	FULL MARKET VALUE	19,000				
TOTAL TAX ---						268.99**
DATE #1						01/31/17
AMT DUE						268.99
***** 54.002-1-29.1 *****						
54.002-1-29.1	8623 Ush 11					BILL 553
Crump Janine M	240 Rural res		2017 St Lawrence Co	62,000		520.25
8623 US Highway 11	Potsdam 2 407402	30,000	Town of Stockholm	62,000		31.74
Potsdam, NY 13676	530'fr	62,000	Highway	62,000		190.74
	ACRES 19.70 BANK8888111		Chargebacks	62,000		61.69
	EAST-0350184 NRTH-1722800		FD039 Stockholm Fire Prot	62,000	TO M	73.36
PRIOR OWNER ON 3/01/2016	DEED BOOK 2016 PG-7316		LT032 Sanfordville Light	62,000	TO M	23.72
Crump Rex A	FULL MARKET VALUE	62,000				
TOTAL TAX ---						901.50**
DATE #1						01/31/17
AMT DUE						901.50
***** 44.001-3-26 *****						
44.001-3-26	Ush 11					BILL 554
Crump Jason	910 Priv forest		2017 St Lawrence Co	13,700		114.96
% William Crump	Brasher Falls 402001	13,700	Town of Stockholm	13,700		7.01
45 McCarthy Rd	25 Ar	13,700	Highway	13,700		42.15
Winthrop, NY 13697	ACRES 23.90		Chargebacks	13,700		13.63
	EAST-0368910 NRTH-1737719		FD039 Stockholm Fire Prot	13,700	TO M	16.21
	DEED BOOK 2007 PG-12190					
	FULL MARKET VALUE	13,700				
TOTAL TAX ---						193.96**
DATE #1						01/31/17
AMT DUE						193.96

STATE OF NEW YORK
 COUNTY - St Lawrence
 TOWN - Stockholm
 SWIS - 408000

2 0 1 7 T O W N T A X R O L L
 T A X A B L E SECTION OF THE ROLL - 1
 OWNERS NAME SEQUENCE
 UNIFORM PERCENT OF VALUE IS 100.00

PAGE 149
 VALUATION DATE-JUL 01, 2015
 TAXABLE STATUS DATE-MAR 01, 2016

TAX MAP PARCEL NUMBER	PROPERTY LOCATION & CLASS	ASSESSMENT	EXEMPTION CODE	COUNTY	TOWN	TAX AMOUNT
CURRENT OWNERS NAME	SCHOOL DISTRICT	LAND	TAX DESCRIPTION	TAXABLE VALUE		
CURRENT OWNERS ADDRESS	PARCEL SIZE/GRID COORD	TOTAL	SPECIAL DISTRICTS			
***** 44.001-3-27 *****						
44.001-3-27	Off Mccarthy Rd			ACCT 1-	22-13	BILL 555
Crump Jason	910 Priv forest		2017 St Lawrence Co	30,300		254.25
% William Crump	Brasher Falls 402001	30,300	Town of Stockholm	30,300		15.51
45 McCarthy Rd	51 Ar	30,300	Highway	30,300		93.21
Winthrop, NY 13697	FRNT 220.00 DPTH		Chargebacks	30,300		30.15
	ACRES 52.74		FD039 Stockholm Fire Prot	30,300	TO M	35.85
	EAST-0366983 NRTH-1737070					
	DEED BOOK 2007 PG-12190					
	FULL MARKET VALUE	30,300				
			TOTAL TAX ---			428.97**
				DATE #1		01/31/17
				AMT DUE		428.97
***** 44.002-3-9 *****						
44.002-3-9	SH 420			ACCT 1-	47-15	BILL 556
Crump Mark	910 Priv forest - WTRFNT		2017 St Lawrence Co	40,000		335.65
Crump Kevin	Brasher Falls 402001	40,000	Town of Stockholm	40,000		20.48
10141 US Highway 11	2002/15281 Lease	40,000	Highway	40,000		123.06
Winthrop, NY 13697	2006/4586		Chargebacks	40,000		39.80
	Cell Tower		FD039 Stockholm Fire Prot	40,000	TO M	47.33
	ACRES 71.10					
	EAST-0383443 NRTH-1741697					
	DEED BOOK 2000 PG-1930					
	FULL MARKET VALUE	40,000				
			TOTAL TAX ---			566.32**
				DATE #1		01/31/17
				AMT DUE		566.32
***** 44.002-3-10 *****						
44.002-3-10	10141 Ush 11			ACCT 1-	93-12	BILL 557
Crump Mark J	210 1 Family Res		2017 St Lawrence Co	72,000		604.17
Crump Vickie	Brasher Falls 402001	15,800	Town of Stockholm	72,000		36.86
10141 US Highway 11	2ar	72,000	Highway	72,000		221.50
Winthrop, NY 13697	FRNT 280.00 DPTH		Chargebacks	72,000		71.64
	ACRES 1.80		FD039 Stockholm Fire Prot	72,000	TO M	85.19
	EAST-0383681 NRTH-1740789					
	DEED BOOK 931 PG-00028					
	FULL MARKET VALUE	72,000				
			TOTAL TAX ---			1,019.36**
				DATE #1		01/31/17
				AMT DUE		1,019.36

STATE OF NEW YORK
 COUNTY - St Lawrence
 TOWN - Stockholm
 SWIS - 408000

2 0 1 7 T O W N T A X R O L L
 T A X A B L E SECTION OF THE ROLL - 1
 OWNERS NAME SEQUENCE
 UNIFORM PERCENT OF VALUE IS 100.00

PAGE 150
 VALUATION DATE-JUL 01, 2015
 TAXABLE STATUS DATE-MAR 01, 2016

TAX MAP PARCEL NUMBER	PROPERTY LOCATION & CLASS	ASSESSMENT	EXEMPTION CODE	COUNTY	TOWN	TAXABLE VALUE	TAX AMOUNT
CURRENT OWNERS NAME	SCHOOL DISTRICT	LAND	TAX DESCRIPTION				
CURRENT OWNERS ADDRESS	PARCEL SIZE/GRID COORD	TOTAL	SPECIAL DISTRICTS				
***** 44.004-2-27 *****							
44.004-2-27	164 East Part Rd						BILL 558
Crump Mark J Jr	210 1 Family Res		2017 St Lawrence Co			70,000	587.38
164 East Part Rd	Brasher Falls 402001	19,100	Town of Stockholm			70,000	35.84
Winthrop, NY 13697-3105	Subd Lot (12)	70,000	Highway			70,000	215.35
	Lease 2002/1090		Chargebacks			70,000	69.65
	311' River Ft		FD039 Stockholm Fire Prot		TO M	70,000	82.82
	FRNT 205.00 DPTH						
	ACRES 5.10 BANK8888830						
	EAST-0380801 NRTH-1730908						
	DEED BOOK 1998 PG-7599						
	FULL MARKET VALUE	70,000					
						TOTAL TAX ---	991.04**
							DATE #1 01/31/17
							AMT DUE 991.04
***** 44.004-2-28 *****							
44.004-2-28	East Part Rd						BILL 559
Crump Mark J Jr	314 Rural vac<10 - WTRFNT		2017 St Lawrence Co			11,000	92.30
164 East Part Rd	Brasher Falls 402001	11,000	Town of Stockholm			11,000	5.63
Winthrop, NY 13697	Subd Lot (13)	11,000	Highway			11,000	33.84
	Lease 2002/1090		Chargebacks			11,000	10.94
	240' River Ft		FD039 Stockholm Fire Prot		TO M	11,000	13.01
	FRNT 200.00 DPTH						
	ACRES 5.00 BANK8888830						
	EAST-0380715 NRTH-1731146						
	DEED BOOK 1998 PG-7599						
	FULL MARKET VALUE	11,000					
						TOTAL TAX ---	155.72**
							DATE #1 01/31/17
							AMT DUE 155.72
***** 34.004-1-13 *****							
34.004-1-13	110 Skinnerville Rd						BILL 560
Crump Nick	210 1 Family Res		2017 St Lawrence Co			35,000	293.69
110 Skinnerville Rd	Brasher Falls 402001	15,000	Town of Stockholm			35,000	17.92
Winthrop, NY 13697	ACRES 1.00	35,000	Highway			35,000	107.67
	EAST-0375401 NRTH-1744620		Chargebacks			35,000	34.82
	DEED BOOK 2012 PG-16781		FD039 Stockholm Fire Prot		TO M	35,000	41.41
	FULL MARKET VALUE	35,000					
						TOTAL TAX ---	495.51**
							DATE #1 01/31/17
							AMT DUE 495.51

STATE OF NEW YORK
 COUNTY - St Lawrence
 TOWN - Stockholm
 SWIS - 408000

2 0 1 7 T O W N T A X R O L L
 T A X A B L E SECTION OF THE ROLL - 1
 OWNERS NAME SEQUENCE
 UNIFORM PERCENT OF VALUE IS 100.00

PAGE 151
 VALUATION DATE-JUL 01, 2015
 TAXABLE STATUS DATE-MAR 01, 2016

TAX MAP PARCEL NUMBER	PROPERTY LOCATION & CLASS	ASSESSMENT	EXEMPTION CODE-----	COUNTY-----	TOWN-----	
CURRENT OWNERS NAME	SCHOOL DISTRICT	LAND	TAX DESCRIPTION	TAXABLE VALUE		TAX AMOUNT
CURRENT OWNERS ADDRESS	PARCEL SIZE/GRID COORD	TOTAL	SPECIAL DISTRICTS			
***** 44.002-3-20 *****						
9898 Ush 11				ACCT 1- 22-11	BILL	561
44.002-3-20	210 1 Family Res		2017 St Lawrence Co	35,000		293.69
Crump Rex A	Brasher Falls 402001	6,800	Town of Stockholm	35,000		17.92
49 County Route 50	66x350x50x350	35,000	Highway	35,000		107.67
Brasher Falls, NY 13613	FRNT 66.00 DPTH 350.00		Chargebacks	35,000		34.82
	ACRES 0.50		FD039 Stockholm Fire Prot	35,000 TO M		41.41
	EAST-0378534 NRTH-1737770					
	DEED BOOK 963 PG-00424					
	FULL MARKET VALUE	35,000				
TOTAL TAX ---						495.51**
DATE #1						01/31/17
AMT DUE						495.51
***** 45.062-1-2 *****						
1160 Cr 49				ACCT 1- 22- 1	BILL	562
45.062-1-2	270 Mfg housing		VET COM CT 41131	10,000	10,000	
Crump Stanley F	Brasher Falls 402001	12,900	VET DIS CT 41141	20,000	20,000	
Crump Carol A	Residence	40,000	2017 St Lawrence Co	10,000		83.91
1160 County Route 49	230x130x246x112		Town of Stockholm	10,000		5.12
Winthrop, NY 13697	FRNT 230.00 DPTH 230.00		Highway	10,000		30.76
	ACRES 0.71		Chargebacks	10,000		9.95
	EAST-0390225 NRTH-1732780		FD039 Stockholm Fire Prot	40,000 TO M		47.33
	DEED BOOK 888 PG-489					
	FULL MARKET VALUE	40,000				
TOTAL TAX ---						177.07**
DATE #1						01/31/17
AMT DUE						177.07
***** 44.002-3-34 *****						
Off East Part Rd					BILL	563
44.002-3-34	910 Priv forest		2017 St Lawrence Co	8,100		67.97
Crump Tracy	Brasher Falls 402001	8,100	Town of Stockholm	8,100		4.15
15 Spruce St Apt 4	ACRES 14.00	8,100	Highway	8,100		24.92
Massena, NY 13662-1380	EAST-0380612 NRTH-1735851		Chargebacks	8,100		8.06
	DEED BOOK 2005 PG-7417		School Relevy			197.22
	FULL MARKET VALUE	8,100	FD039 Stockholm Fire Prot	8,100 TO M		9.58
TOTAL TAX ---						311.90**
DATE #1						01/31/17
AMT DUE						311.90
***** 34.075-2-1 *****						
577 Sh 11C					BILL	564
34.075-2-1	210 1 Family Res		2017 St Lawrence Co	67,000		562.21
Crump Tracy A	Brasher Falls 402001	15,000	Town of Stockholm	67,000		34.30
15 Spruce St Apt 4	FRNT 200.00 DPTH 200.00	67,000	Highway	67,000		206.12
Massena, NY 13662-1380	EAST-0380860 NRTH-1746053		Chargebacks	67,000		66.66
	DEED BOOK 2004 PG-2682		School Relevy			900.89
	FULL MARKET VALUE	67,000	FD037 Brasher Winthrp FD	67,000 TO M		110.15
			LT030 Winthrop Light	67,000 TO M		36.67
TOTAL TAX ---						1,917.00**
DATE #1						01/31/17
AMT DUE						1,917.00

STATE OF NEW YORK
COUNTY - St Lawrence
TOWN - Stockholm
SWIS - 408000

2017 TOWN TAX ROLL
TAXABLE SECTION OF THE ROLL - 1
OWNERS NAME SEQUENCE
UNIFORM PERCENT OF VALUE IS 100.00

PAGE 152
VALUATION DATE-JUL 01, 2015
TAXABLE STATUS DATE-MAR 01, 2016

TAX MAP PARCEL NUMBER	PROPERTY LOCATION & CLASS	ASSESSMENT	EXEMPTION CODE	COUNTY	TOWN	TAX AMOUNT
CURRENT OWNERS NAME	SCHOOL DISTRICT	LAND	TAX DESCRIPTION			
CURRENT OWNERS ADDRESS	PARCEL SIZE/GRID COORD	TOTAL	SPECIAL DISTRICTS			
***** 44.003-1-12.2 *****						
44.003-1-12.2	45 Mccarthy Rd					BILL 565
Crump William J	270 Mfg housing		2017 St Lawrence Co	74,000		620.95
Crump Shirly J	Brasher Falls 402001	17,900	Town of Stockholm	74,000		37.89
45 McCarthy Rd	195x1497	74,000	Highway	74,000		227.65
Winthrop, NY 13697	ACRES 6.80		Chargebacks	74,000		73.63
	EAST-0367250 NRTH-1734475		FD039 Stockholm Fire Prot	74,000	TO M	87.55
	DEED BOOK 1998 PG-17708					
	FULL MARKET VALUE	74,000				
TOTAL TAX ---						1,047.67**
						DATE #1 01/31/17
						AMT DUE 1,047.67
***** 45.001-1-20 *****						
45.001-1-20	Cr 49				ACCT 1- 95- 4	BILL 566
Cruz Luis	910 Priv forest		2017 St Lawrence Co	20,900		175.38
10606 Elmton Ct	Brasher Falls 402001	20,900	Town of Stockholm	20,900		10.70
Fairfax, VA 22030-2805	28ar	20,900	Highway	20,900		64.30
	ACRES 36.40		Chargebacks	20,900		20.80
	EAST-0389380 NRTH-1736141		School Relevy			508.88
	DEED BOOK 2006 PG-5043		FD039 Stockholm Fire Prot	20,900	TO M	24.73
	FULL MARKET VALUE	20,900				
TOTAL TAX ---						804.79**
						DATE #1 01/31/17
						AMT DUE 804.79
***** 45.003-1-1 *****						
45.003-1-1	Off Buckton Rd				ACCT 1- 87-12	BILL 567
Cruz Luis A	910 Priv forest		2017 St Lawrence Co	15,000		125.87
10606 Elmton Ct	Brasher Falls 402001	15,000	Town of Stockholm	15,000		7.68
Fairfax, VA 22030-2805	FRNT 966.00 DPTH 1172.00	15,000	Highway	15,000		46.15
	ACRES 26.00		Chargebacks	15,000		14.92
	EAST-0385158 NRTH-1734908		School Relevy			365.22
	DEED BOOK 2007 PG-11478		FD039 Stockholm Fire Prot	15,000	TO M	17.75
	FULL MARKET VALUE	15,000				
TOTAL TAX ---						577.59**
						DATE #1 01/31/17
						AMT DUE 577.59
***** 45.003-1-4 *****						
45.003-1-4	Cr 49				ACCT 1- 87-11	BILL 568
Cruz Luis A	910 Priv forest		2017 St Lawrence Co	16,700		140.13
10606 Elmton Ct	Brasher Falls 402001	16,700	Town of Stockholm	16,700		8.55
Fairfax, VA 22030-2805	536x2374x528x2374	16,700	Highway	16,700		51.38
	FRNT 536.00 DPTH 2374.00		Chargebacks	16,700		16.62
	ACRES 29.00		School Relevy			406.62
	EAST-0386804 NRTH-1735189		FD039 Stockholm Fire Prot	16,700	TO M	19.76
	DEED BOOK 2007 PG-11478					
	FULL MARKET VALUE	16,700				
TOTAL TAX ---						643.06**
						DATE #1 01/31/17
						AMT DUE 643.06

STATE OF NEW YORK
 COUNTY - St Lawrence
 TOWN - Stockholm
 SWIS - 408000

2 0 1 7 T O W N T A X R O L L
 T A X A B L E SECTION OF THE ROLL - 1
 OWNERS NAME SEQUENCE
 UNIFORM PERCENT OF VALUE IS 100.00

PAGE 153
 VALUATION DATE-JUL 01, 2015
 TAXABLE STATUS DATE-MAR 01, 2016

TAX MAP PARCEL NUMBER	PROPERTY LOCATION & CLASS	ASSESSMENT	EXEMPTION CODE-----	COUNTY-----	TOWN-----		
CURRENT OWNERS NAME	SCHOOL DISTRICT	LAND	TAX DESCRIPTION	TAXABLE VALUE			TAX AMOUNT
CURRENT OWNERS ADDRESS	PARCEL SIZE/GRID COORD	TOTAL	SPECIAL DISTRICTS				
***** 34.004-6-19.11 *****							
	Sh 420			ACCT 1- 22- 5.1	BILL	569	
34.004-6-19.11	910 Priv forest		2017 St Lawrence Co	10,600			88.95
Cunningham Ashley D	Brasher Falls 402001	10,600	Town of Stockholm	10,600			5.43
222 State Highway 11C	1116'fr	10,600	Highway	10,600			32.61
Winthrop, NY 13697	ACRES 23.00		Chargebacks	10,600			10.55
	EAST-0384022 NRTH-1745468		FD039 Stockholm Fire Prot	10,600	TO M		12.54
	DEED BOOK 2000 PG-7745						
	FULL MARKET VALUE	10,600					
			TOTAL TAX ---				150.08**
				DATE #1			01/31/17
				AMT DUE			150.08
***** 44.002-2-21 *****							
	222 Sh 11C			ACCT 1- 63-15.1	BILL	570	
44.002-2-21	210 1 Family Res		2017 St Lawrence Co	120,000			1,006.94
Cunningham Ashley D	Brasher Falls 402001	53,000	Town of Stockholm	120,000			61.44
222 State Highway 11C	ACRES 77.00	120,000	Highway	120,000			369.17
Winthrop, NY 13697	EAST-0375583 NRTH-1739600		Chargebacks	120,000			119.40
	DEED BOOK 1063 PG-707		FD039 Stockholm Fire Prot	120,000	TO M		141.98
	FULL MARKET VALUE	120,000					
			TOTAL TAX ---				1,698.93**
				DATE #1			01/31/17
				AMT DUE			1,698.93
***** 25.003-4-8.11 *****							
	1103 Sh 420			ACCT 1- 47- 8	BILL	571	
25.003-4-8.11	270 Mfg housing		VET COM CT 41131	16,000	16,000		
Currier Stephen A	Brasher Falls 402001	19,600	2017 St Lawrence Co	48,000			402.78
Currier Suzanne M	Also See 1087/975 47'Fr	64,000	Town of Stockholm	48,000			24.58
1103 State Highway 420	ACRES 5.60		Highway	48,000			147.67
Brasher Falls, NY 13613	EAST-0368715 NRTH-1763470		Chargebacks	48,000			47.76
	DEED BOOK 2002 PG-798		School Relevy				827.84
	FULL MARKET VALUE	64,000	FD039 Stockholm Fire Prot	64,000	TO M		75.72
			TOTAL TAX ---				1,526.35**
				DATE #1			01/31/17
				AMT DUE			1,526.35
***** 55.002-3-22 *****							
	Buckton Rd				BILL	572	
55.002-3-22	322 Rural vac>10		2017 St Lawrence Co	11,000			92.30
Curry Frederick J	Brasher Falls 402001	11,000	Town of Stockholm	11,000			5.63
2407 Lower Lake Rd	Sub Lot (2)	11,000	Highway	11,000			33.84
Seneca Falls, NY 13148	324x1700x324x1720		Chargebacks	11,000			10.94
	FRNT 324.00 DPTH		FD039 Stockholm Fire Prot	11,000	TO M		13.01
	ACRES 13.00						
	EAST-0374061 NRTH-1720693						
	DEED BOOK 1073 PG-876						
	FULL MARKET VALUE	11,000					
			TOTAL TAX ---				155.72**
				DATE #1			01/31/17
				AMT DUE			155.72

STATE OF NEW YORK
COUNTY - St Lawrence
TOWN - Stockholm
SWIS - 408000

2 0 1 7 T O W N T A X R O L L
T A X A B L E SECTION OF THE ROLL - 1
OWNERS NAME SEQUENCE
UNIFORM PERCENT OF VALUE IS 100.00

PAGE 154
VALUATION DATE-JUL 01, 2015
TAXABLE STATUS DATE-MAR 01, 2016

TAX MAP PARCEL NUMBER	PROPERTY LOCATION & CLASS	ASSESSMENT	EXEMPTION CODE	COUNTY	TOWN	TAXABLE VALUE	TAX AMOUNT
CURRENT OWNERS NAME	SCHOOL DISTRICT	LAND	TAX DESCRIPTION				
CURRENT OWNERS ADDRESS	PARCEL SIZE/GRID COORD	TOTAL	SPECIAL DISTRICTS				
***** 43.001-4-12 *****							
43.001-4-12	1395 Old Market Rd			ACCT 1-	5- 4	BILL	573
Curtis Charles S	210 1 Family Res		VET COM CT 41131	14,250	14,250		
1395 Old Market Rd	Norwood-Norfolk 406201	9,900	VET DIS CT 41141	19,950	19,950		
Norwood, NY 13668	91x242x92x249	57,000	2017 St Lawrence Co	22,800		191.32	
	FRNT 94.00 DPTH 390.00		Town of Stockholm	22,800		11.67	
	BANK8888830		Highway	22,800		70.14	
	EAST-0343369 NRTH-1738413		Chargebacks	22,800		22.69	
	DEED BOOK 2012 PG-10748		FD039 Stockholm Fire Prot	57,000	TO M	67.44	
	FULL MARKET VALUE	57,000	NL002 Norwood Library	57,000	TO	40.84	
			TOTAL TAX ---				404.10**
				DATE #1		01/31/17	
				AMT DUE		404.10	
***** 33.004-2-43 *****							
33.004-2-43	423 Blind Crossing Rd			ACCT 1-	56-11	BILL	574
Muennich Kimberlee & Etal	270 Mfg housing		2017 St Lawrence Co	50,000		419.56	
142 Chestnut St	Brasher Falls 402001	39,000	Town of Stockholm	50,000		25.60	
Park Forest, IL 60466	Also 1998/12912	50,000	Highway	50,000		153.82	
	ACRES 43.10		Chargebacks	50,000		49.75	
	EAST-0360855 NRTH-1747989		FD039 Stockholm Fire Prot	50,000	TO M	59.16	
	DEED BOOK 2004 PG-21865						
	FULL MARKET VALUE	50,000					
			TOTAL TAX ---				707.89**
				DATE #1		01/31/17	
				AMT DUE		707.89	
***** 44.003-1-16.21 *****							
44.003-1-16.21	9389 Ush 11			ACCT 1-	8-15	BILL	576
Curtis Jeremiah L	240 Rural res		2017 St Lawrence Co	119,000		998.55	
Curtis Jennie M	Brasher Falls 402001	47,000	Town of Stockholm	119,000		60.93	
9389 US Highway 11	740'ff	119,000	Highway	119,000		366.09	
Winthrop, NY 13697	FRNT 740.00 DPTH		Chargebacks	119,000		118.40	
	ACRES 73.10		FD039 Stockholm Fire Prot	119,000	TO M	140.80	
	EAST-0365471 NRTH-1733626						
	DEED BOOK 2010 PG-10701						
	FULL MARKET VALUE	119,000					
			TOTAL TAX ---				1,684.77**
				DATE #1		01/31/17	
				AMT DUE		1,684.77	
***** 54.002-2-19 *****							
54.002-2-19	Old Market Rd			ACCT 1-	8-15	BILL	576
Cutler Melissa S	322 Rural vac>10		2017 St Lawrence Co	11,300		94.82	
22 Clough St	Potsdam 2 407402	11,300	Town of Stockholm	11,300		5.79	
Potsdam, NY 13676	13ar	11,300	Highway	11,300		34.76	
	FRNT 506.00 DPTH 1163.00		Chargebacks	11,300		11.24	
	ACRES 13.50		School Relevy			301.74	
	EAST-0355740 NRTH-1722411		FD038 W Stockholm Fire Dis	11,300	TO M	15.09	
	DEED BOOK 2001 PG-16825						
	FULL MARKET VALUE	11,300					
			TOTAL TAX ---				463.44**
				DATE #1		01/31/17	
				AMT DUE		463.44	



STATE OF NEW YORK
 COUNTY - St Lawrence
 TOWN - Stockholm
 SWIS - 408000

2 0 1 7 T O W N T A X R O L L
 T A X A B L E SECTION OF THE ROLL - 1
 OWNERS NAME SEQUENCE
 UNIFORM PERCENT OF VALUE IS 100.00

PAGE 155
 VALUATION DATE-JUL 01, 2015
 TAXABLE STATUS DATE-MAR 01, 2016

TAX MAP PARCEL NUMBER	PROPERTY LOCATION & CLASS	ASSESSMENT	EXEMPTION CODE	COUNTY	TOWN	TAXABLE VALUE	TAX AMOUNT
CURRENT OWNERS NAME	SCHOOL DISTRICT	LAND	TAX DESCRIPTION				
CURRENT OWNERS ADDRESS	PARCEL SIZE/GRID COORD	TOTAL	SPECIAL DISTRICTS				
***** 54.002-2-22.2 *****							
54.002-2-22.2	221 Livingston Rd						BILL 577
Cutler Melissa S	240 Rural res		2017 St Lawrence Co			64,000	537.04
22 Clough St	Potsdam 2 407402	37,700	Town of Stockholm			64,000	32.77
Potsdam, NY 13676	ACRES 36.30	64,000	Highway			64,000	196.89
	EAST-0356282 NRTH-1721676		Chargebacks			64,000	63.68
	DEED BOOK 2001 PG-16825		School Relevy				1,708.94
	FULL MARKET VALUE	64,000	FD038 W Stockholm Fire Dis			64,000 TO M	85.45
			TOTAL TAX ---				2,624.77**
						DATE #1	01/31/17
						AMT DUE	2,624.77
***** 54.004-1-11 *****							
54.004-1-11	73 Cr 57						BILL 578
Cyrus Francis	210 1 Family Res		Vet Chg of 41003			0	78,000
Cyrus Norma	Potsdam 2 407402	9,900	Vet Pro Ra 41112			77,948	0
PO Box 84	FRNT 104.00 DPTH 183.00	78,000	2017 St Lawrence Co			52	0.44
West Stockholm, NY 13696	ACRES 0.50		Town of Stockholm			0.00	0.00
	EAST-0350926 NRTH-1719394		Highway			0.00	0.00
	DEED BOOK 942 PG-00099		Chargebacks			0.00	0.00
	FULL MARKET VALUE	78,000	FD038 W Stockholm Fire Dis			78,000 TO M	104.14
			LT031 W Stockholm Light			78,000 TO M	61.02
			TOTAL TAX ---				165.60**
						DATE #1	01/31/17
						AMT DUE	165.60
***** 54.004-2-21 *****							
54.004-2-21	143 Old Market Rd						BILL 579
Cyrus Kelly G	270 Mfg housing		2017 St Lawrence Co			60,000	503.47
143 Old Market Rd	Potsdam 2 407402	11,300	Town of Stockholm			60,000	30.72
Winthrop, NY 13697	0.57a 200X125	60,000	Highway			60,000	184.58
	FRNT 200.00 DPTH 100.00		Chargebacks			60,000	59.70
	EAST-0359926 NRTH-1717245		FD039 Stockholm Fire Prot			60,000 TO M	70.99
	DEED BOOK 1998 PG-1824						
	FULL MARKET VALUE	60,000	TOTAL TAX ---				849.46**
						DATE #1	01/31/17
						AMT DUE	849.46
***** 34.076-4-7 *****							
34.076-4-7	621 Sh 11C						BILL 580
Czajkowski Jay	220 2 Family Res		2017 St Lawrence Co			75,000	629.34
Czajkowski Laurel-Jo	Brasher Falls 402001	8,700	Town of Stockholm			75,000	38.40
% Melissa Ten Eyck (LC)	90x180x85x175 2-Fam Res	75,000	Highway			75,000	230.73
PO Box 47	FRNT 90.00 DPTH 178.00		Chargebacks			75,000	74.62
Winthrop, NY 13697	EAST-0381501 NRTH-1746878		FD037 Brasher Winthrop FD			75,000 TO M	123.31
	DEED BOOK 1012 PG-00700		LT030 Winthrop Light			75,000 TO M	41.05
	FULL MARKET VALUE	75,000	TOTAL TAX ---				1,137.45**
						DATE #1	01/31/17
						AMT DUE	1,137.45

STATE OF NEW YORK
 COUNTY - St Lawrence
 TOWN - Stockholm
 SWIS - 408000

2 0 1 7 T O W N T A X R O L L
 T A X A B L E SECTION OF THE ROLL - 1
 N A M E S E C T I O N - C
 UNIFORM PERCENT OF VALUE IS 100.00

PAGE 156
 VALUATION DATE-JUL 01, 2015
 TAXABLE STATUS DATE-MAR 01, 2016
 RPS155/V04/L015
 CURRENT DATE 12/21/2016

*** S P E C I A L D I S T R I C T S U M M A R Y ***

CODE	DISTRICT NAME	TOTAL PARCELS	EXTENSION TYPE	EXTENSION VALUE	AD VALOREM VALUE	EXEMPT AMOUNT	TAXABLE VALUE	TOTAL TAX
FD037	Brasher Winthr	23	TOTAL M		1536,300		1536,300	2,525.78
FD038	W Stockholm Fi	26	TOTAL M		1587,800		1587,800	2,120.03
FD039	Stockholm Fire	178	TOTAL M		10278,200	70,125	10208,075	12,077.91
LT030	Winthrop Light	23	TOTAL M		1536,300		1536,300	840.83
LT031	W Stockholm Li	9	TOTAL M		536,000		536,000	419.33
LT032	Sanfordville L	12	TOTAL M		846,000		846,000	323.69
NL002	Norwood Librar	25	TOTAL		1061,900	12,700	1049,200	751.70
US001	Unpaid Sewer T	1	MOVTAX	71.40			71.40	71.40

*** S C H O O L D I S T R I C T S U M M A R Y ***

CODE	DISTRICT NAME	TOTAL PARCELS	ASSESSED LAND	ASSESSED TOTAL	EXEMPT AMOUNT	TOTAL TAXABLE
					-----	-----
					STAR AMOUNT	STAR TAXABLE
	Brasher Falls	130	2509,100	7473,600	60,425	7,413,175
402001	Norwood-Norfolk	25	364,600	1061,900	2052,600 12,700	5,360,575 1,049,200
406201	Parishville 1	7	238,100	737,700	437,000	612,200 737,700
406601	Potsdam 2	65	1021,200	4129,100	90,000	647,700 4,129,100
407402					1272,100	2,857,000
	S U B - T O T A L	227	4133,000	13402,300	73,125	13,329,175
	S U B - T O T A L (CONT)				3851,700	9,477,475
	T O T A L	227	4133,000	13402,300	73,125	13,329,175
	T O T A L (CONT)				3851,700	9,477,475

STATE OF NEW YORK
 COUNTY - St Lawrence
 TOWN - Stockholm
 SWIS - 408000

2017 TOWN TAX ROLL
 TAXABLE SECTION OF THE ROLL - 1
 NAME SECTION - C
 UNIFORM PERCENT OF VALUE IS 100.00

PAGE 157
 VALUATION DATE-JUL 01, 2015
 TAXABLE STATUS DATE-MAR 01, 2016
 RPS155/V04/L015
 CURRENT DATE 12/21/2016

*** SYSTEM CODES SUMMARY ***

NO SYSTEM EXEMPTIONS AT THIS LEVEL

*** EXEMPTION SUMMARY ***

CODE	DESCRIPTION	TOTAL PARCELS	COUNTY	TOWN
25300	Other Non	1	12,700	12,700
41003	Vet Chg of	3		174,439
41112	Vet Pro Ra	3	169,153	
41121	VET WAR CT	9	89,550	89,550
41131	VET COM CT	9	141,750	141,750
41141	VET DIS CT	4	89,050	89,050
41691	RPTL466_f	2	6,000	6,000
41700	Ag Buildin	1	3,000	3,000
41720	Ag Distric	1	21,725	21,725
41801	Aged - Co	2	12,598	11,550
42100	Silo	2	35,700	35,700
	T O T A L	37	581,226	585,464

*** GRAND TOTALS ***

ROLL SEC	DESCRIPTION	TOTAL PARCELS	ASSESSED LAND	ASSESSED TOTAL	EXEMPT AMOUNT ----- STAR AMOUNT	TOTAL TAXABLE ----- STAR TAXABLE	TOTAL TAX
	2017 St Lawrence C		4133,000	13402,300	581,226	12,821,074	107,583.98
	Town of Stockholm		4133,000	13402,300	585,464	12,816,836	6,562.29
	Highway		4133,000	13402,300	585,464	12,816,836	39,429.41
	Chargebacks		4133,000	13402,300	585,464	12,816,836	12,752.37
	School Relevy						32,754.85
	SPEC DIST TAXES						19,130.67
1	TAXABLE	227					218,213.57

STATE OF NEW YORK
 COUNTY - St Lawrence
 TOWN - Stockholm
 SWIS - 408000

2 0 1 7 T O W N T A X R O L L
 T A X A B L E SECTION OF THE ROLL - 1
 OWNERS NAME SEQUENCE
 UNIFORM PERCENT OF VALUE IS 100.00

PAGE 158
 VALUATION DATE-JUL 01, 2015
 TAXABLE STATUS DATE-MAR 01, 2016

TAX MAP PARCEL NUMBER	PROPERTY LOCATION & CLASS	ASSESSMENT	EXEMPTION CODE	COUNTY	TOWN	TAX AMOUNT
CURRENT OWNERS NAME	SCHOOL DISTRICT	LAND	TAX DESCRIPTION	TAXABLE VALUE		
CURRENT OWNERS ADDRESS	PARCEL SIZE/GRID COORD	TOTAL	SPECIAL DISTRICTS			
***** 34.004-1-3.1 *****						
75 Hurley Rd				ACCT 1-	46-15.5	BILL 581
34.004-1-3.1	240 Rural res		2017 St Lawrence Co	47,000		394.39
D'Addario Jaime A	Brasher Falls 402001	24,200	Town of Stockholm	47,000		24.06
75 Hurley Rd	10.69A Surveyed	47,000	Highway	47,000		144.59
Winthrop, NY 13697	9/2013sp60,000(2 parcels)		Chargebacks	47,000		46.76
	FRNT 824.00 DPTH		FD039 Stockholm Fire Prot	47,000	TO M	55.61
	ACRES 10.20 BANK8888111					
	EAST-0373050 NRTH-1749286					
	DEED BOOK 2013 PG-14497					
	FULL MARKET VALUE	47,000				
TOTAL TAX ---						665.41**
						DATE #1 01/31/17
						AMT DUE 665.41
***** 34.004-1-3.2 *****						
Hurley Rd						BILL 582
34.004-1-3.2	312 Vac w/imprv		2017 St Lawrence Co	13,000		109.09
D'Addario Jaime A	Brasher Falls 402001	9,700	Town of Stockholm	13,000		6.66
75 Hurley Rd	9/2013sp60,000(2 parcels)	13,000	Highway	13,000		39.99
Winthrop, NY 13697	9.89A Surveyed		Chargebacks	13,000		12.93
	FRNT 310.00 DPTH		FD039 Stockholm Fire Prot	13,000	TO M	15.38
	ACRES 9.70 BANK8888111					
	EAST-0373288 NRTH-1748832					
	DEED BOOK 2013 PG-14497					
	FULL MARKET VALUE	13,000				
TOTAL TAX ---						184.05**
						DATE #1 01/31/17
						AMT DUE 184.05
***** 54.002-2-12.112 *****						
USH 11						BILL 583
54.002-2-12.112	910 Priv forest		2017 St Lawrence Co	52,000		436.34
D'Ambrisi Michael	Potsdam 2 407402	52,000	Town of Stockholm	52,000		26.62
Rosenthal Deborah	FRNT 1831.00 DPTH	52,000	Highway	52,000		159.97
PO Box 251	ACRES 88.10		Chargebacks	52,000		51.74
Rainbow Lake, NY 12976	EAST-0358037 NRTH-1726278		FD039 Stockholm Fire Prot	52,000	TO M	61.52
	DEED BOOK 2015 PG-9574					
	FULL MARKET VALUE	52,000				
TOTAL TAX ---						736.19**
						DATE #1 01/31/17
						AMT DUE 736.19

STATE OF NEW YORK
COUNTY - St Lawrence
TOWN - Stockholm
SWIS - 408000

2 0 1 7 T O W N T A X R O L L
T A X A B L E SECTION OF THE ROLL - 1
OWNERS NAME SEQUENCE
UNIFORM PERCENT OF VALUE IS 100.00

PAGE 159
VALUATION DATE-JUL 01, 2015
TAXABLE STATUS DATE-MAR 01, 2016

TAX MAP PARCEL NUMBER	PROPERTY LOCATION & CLASS	ASSESSMENT	EXEMPTION CODE	COUNTY	TOWN	TAXABLE VALUE	TAX AMOUNT
CURRENT OWNERS NAME	SCHOOL DISTRICT	LAND	TAX DESCRIPTION				
CURRENT OWNERS ADDRESS	PARCEL SIZE/GRID COORD	TOTAL	SPECIAL DISTRICTS				
***** 44.002-1-21 *****							
	35 Green Meadows Rd					ACCT 1- 64- 4.4	BILL 584
44.002-1-21	322 Rural vac>10		2017 St Lawrence Co			6,100	51.19
D'amico Anthony	Brasher Falls 402001	6,100	Town of Stockholm			6,100	3.12
D'amico Donna	Vac Land-Ms 43	6,100	Highway			6,100	18.77
66 Lynbrook Dr	ACRES 10.50		Chargebacks			6,100	6.07
Mastic Beach, NY 11951-6506	EAST-0373567 NRTH-1740627		FD039 Stockholm Fire Prot		TO M	6,100	7.22
	DEED BOOK 952 PG-00432						
	FULL MARKET VALUE	6,100					
TOTAL TAX ---							86.37**
							DATE #1 01/31/17
							AMT DUE 86.37
***** 54.058-2-8 *****							
	28 Livingston Rd					ACCT 1- 38-12	BILL 585
54.058-2-8	210 1 Family Res		2017 St Lawrence Co			72,000	604.17
Daggett (Goodgion) Moira	Potsdam 2 407402	23,000	Town of Stockholm			72,000	36.86
PO Box 55	ACRES 9.00	72,000	Highway			72,000	221.50
West Stockholm, NY 13696	EAST-0353574 NRTH-1718257		Chargebacks			72,000	71.64
	DEED BOOK 1004 PG-00563		School Relevy				1,153.21
	FULL MARKET VALUE	72,000	FD038 W Stockholm Fire Dis		TO M	72,000	96.13
			LT031 W Stockholm Light		TO M	72,000	56.33
TOTAL TAX ---							2,239.84**
							DATE #1 01/31/17
							AMT DUE 2,239.84
***** 33.003-3-3 *****							
	Off Lynch Rd						BILL 586
33.003-3-3	910 Priv forest		2017 St Lawrence Co			1,400	11.75
Daggett Ronald T	Norwood-Norfolk 406201	1,400	Town of Stockholm			1,400	0.72
Daggett Christine	Pt 33.003-2-11.1 In Norfo	1,400	Highway			1,400	4.31
163 Obrian Rd	In Norfolk		Chargebacks			1,400	1.39
Norwood, NY 13668-3188	In Great Lot #17		FD039 Stockholm Fire Prot		TO M	1,400	1.66
	ACRES 5.70		NL002 Norwood Library		TO	1,400	1.00
	EAST-0346187 NRTH-1743946						
	DEED BOOK 2000 PG-11451						
	FULL MARKET VALUE	1,400					
TOTAL TAX ---							20.83**
							DATE #1 01/31/17
							AMT DUE 20.83
***** 56.001-2-7.2 *****							
	CR 49						BILL 587
56.001-2-7.2	322 Rural vac>10		2017 St Lawrence Co			11,300	94.82
Dalland John W	Brasher Falls 402001	11,300	Town of Stockholm			11,300	5.79
Dalland Debra A	FRNT 278.00 DPTH 2140.00	11,300	Highway			11,300	34.76
829 County Route 49	ACRES 13.60		Chargebacks			11,300	11.24
Winthrop, NY 13697	EAST-0394728 NRTH-1726281		FD039 Stockholm Fire Prot		TO M	11,300	13.37
	DEED BOOK 2007 PG-21490						
	FULL MARKET VALUE	11,300					
TOTAL TAX ---							159.98**
							DATE #1 01/31/17
							AMT DUE 159.98

STATE OF NEW YORK
COUNTY - St Lawrence
TOWN - Stockholm
SWIS - 408000

2017 TOWN TAX ROLL
TAXABLE SECTION OF THE ROLL - 1
OWNERS NAME SEQUENCE
UNIFORM PERCENT OF VALUE IS 100.00

PAGE 160
VALUATION DATE-JUL 01, 2015
TAXABLE STATUS DATE-MAR 01, 2016

TAX MAP PARCEL NUMBER	PROPERTY LOCATION & CLASS	ASSESSMENT	EXEMPTION CODE	COUNTY	TOWN	TAX AMOUNT
CURRENT OWNERS NAME	SCHOOL DISTRICT	LAND	TAX DESCRIPTION	TAXABLE VALUE		
CURRENT OWNERS ADDRESS	PARCEL SIZE/GRID COORD	TOTAL	SPECIAL DISTRICTS			
***** 56.001-2-8 *****						
	829 Cr 49			ACCT 1-	11- 4.23	BILL 588
56.001-2-8	240 Rural res		2017 St Lawrence Co	88,000		738.42
Dalland John W	Brasher Falls 402001	25,500	Town of Stockholm	88,000		45.06
829 County Route 49	FRNT 240.00 DPTH	88,000	Highway	88,000		270.72
Winthrop, NY 13697	ACRES 12.00		Chargebacks	88,000		87.56
	EAST-0394793 NRTH-1725892		FD039 Stockholm Fire Prot	88,000	TO M	104.12
	DEED BOOK 1035 PG-00097					
	FULL MARKET VALUE	88,000				
TOTAL TAX ---						1,245.88**
						DATE #1 01/31/17
						AMT DUE 1,245.88
***** 56.001-2-9 *****						
	Cr 49			ACCT 1-	11- 4.22	BILL 589
56.001-2-9	312 Vac w/imprv		2017 St Lawrence Co	15,000		125.87
Dalland John W	Brasher Falls 402001	7,000	Town of Stockholm	15,000		7.68
Dalland Debra A	FRNT 81.00 DPTH	15,000	Highway	15,000		46.15
829 County Route 49	ACRES 12.00		Chargebacks	15,000		14.92
Winthrop, NY 13697	EAST-0394901 NRTH-1725697		FD039 Stockholm Fire Prot	15,000	TO M	17.75
	DEED BOOK 2007 PG-13284					
	FULL MARKET VALUE	15,000				
TOTAL TAX ---						212.37**
						DATE #1 01/31/17
						AMT DUE 212.37
***** 56.003-2-4 *****						
	Off Nichols Rd			ACCT 1-	105- 4	BILL 590
56.003-2-4	910 Priv forest		2017 St Lawrence Co	9,500		79.72
Dalland John W	Brasher Falls 402001	9,500	Town of Stockholm	9,500		4.86
Dalland Debra D	17ar Forest	9,500	Highway	9,500		29.23
829 County Route 49	ACRES 16.50		Chargebacks	9,500		9.45
Winthrop, NY 13697	EAST-0390809 NRTH-1719168		FD039 Stockholm Fire Prot	9,500	TO M	11.24
	DEED BOOK 2008 PG-19158					
	FULL MARKET VALUE	9,500				
TOTAL TAX ---						134.50**
						DATE #1 01/31/17
						AMT DUE 134.50
***** 54.003-2-15 *****						
	8181 Ush 11			ACCT 1-	43- 1	BILL 591
54.003-2-15	210 1 Family Res		2017 St Lawrence Co	95,000		797.16
Danforth Bonnie J	Potsdam 2 407402	12,600	Town of Stockholm	95,000		48.64
8181 US Highway 11	150x218x150x220	95,000	Highway	95,000		292.26
Potsdam, NY 13676	FRNT 150.00 DPTH 218.00		Chargebacks	95,000		94.52
	EAST-0342977 NRTH-1714319		FD039 Stockholm Fire Prot	95,000	TO M	112.40
	DEED BOOK 1001 PG-00565					
	FULL MARKET VALUE	95,000				
TOTAL TAX ---						1,344.98**
						DATE #1 01/31/17
						AMT DUE 1,344.98

STATE OF NEW YORK
 COUNTY - St Lawrence
 TOWN - Stockholm
 SWIS - 408000

2 0 1 7 T O W N T A X R O L L
 T A X A B L E SECTION OF THE ROLL - 1
 OWNERS NAME SEQUENCE
 UNIFORM PERCENT OF VALUE IS 100.00

PAGE 161
 VALUATION DATE-JUL 01, 2015
 TAXABLE STATUS DATE-MAR 01, 2016

TAX MAP PARCEL NUMBER	PROPERTY LOCATION & CLASS	ASSESSMENT	EXEMPTION CODE	COUNTY	TOWN	TAXABLE VALUE	TAX AMOUNT
CURRENT OWNERS NAME	SCHOOL DISTRICT	LAND	TAX DESCRIPTION				
CURRENT OWNERS ADDRESS	PARCEL SIZE/GRID COORD	TOTAL	SPECIAL DISTRICTS				
***** 34.003-2-27 *****							
34.003-2-27	135 Catamount Ridge Rd			ACCT 1-	39- 8.3	BILL	592
Danforth Sandra L	270 Mfg housing		2017 St Lawrence Co				276.91
2378 Main St	Brasher Falls 402001	27,400	Town of Stockholm				16.90
Three Rivers, MA 01080	ACRES 15.80	33,000	Highway				101.52
	EAST-0368671 NRTH-1750843		Chargebacks				32.83
	DEED BOOK 2007 PG-15573		FD039 Stockholm Fire Prot		TO M		39.04
	FULL MARKET VALUE	33,000					
TOTAL TAX ---							467.20**
DATE #1							01/31/17
AMT DUE							467.20
***** 55.002-2-1.11 *****							
55.002-2-1.11	521 Buckton Rd			ACCT 1-	46-13	BILL	593
Daniels Belynda	270 Mfg housing		2017 St Lawrence Co				587.38
521 Buckton Rd	Brasher Falls 402001	32,500	Town of Stockholm				35.84
Winthrop, NY 13697	FRNT 462.00 DPTH	70,000	Highway				215.35
	ACRES 31.50		Chargebacks				69.65
	EAST-0378052 NRTH-1725481		FD039 Stockholm Fire Prot		TO M		82.82
	DEED BOOK 2010 PG-14149						
	FULL MARKET VALUE	70,000					
TOTAL TAX ---							991.04**
DATE #1							01/31/17
AMT DUE							991.04
***** 65.004-2-25 *****							
65.004-2-25	Off SH 11B			ACCT 1-	90- 6	BILL	594
Daniels Jane M	910 Priv forest		2017 St Lawrence Co				121.67
Daniels Sandy D	Potsdam 2 407402	14,500	Town of Stockholm				7.42
96 Brothers Rd	25ar Forest	14,500	Highway				44.61
Potsdam, NY 13676	ACRES 25.20		Chargebacks				14.43
	EAST-0353510 NRTH-1699535		FD039 Stockholm Fire Prot		TO M		17.16
	DEED BOOK 2003 PG-11243						
	FULL MARKET VALUE	14,500					
TOTAL TAX ---							205.29**
DATE #1							01/31/17
AMT DUE							205.29
***** 65.004-2-26.12 *****							
65.004-2-26.12	Brothers Rd					BILL	595
Daniels Jane M	312 Vac w/imprv		2017 St Lawrence Co				285.30
Daniels Sandy D	Potsdam 2 407402	21,700	Town of Stockholm				17.41
96 Brothers Rd	ACRES 37.70	34,000	Highway				104.60
Potsdam, NY 13676	EAST-0352819 NRTH-1699587		Chargebacks				33.83
	DEED BOOK 2003 PG-11243		FD039 Stockholm Fire Prot		TO M		40.23
	FULL MARKET VALUE	34,000					
TOTAL TAX ---							481.37**
DATE #1							01/31/17
AMT DUE							481.37

STATE OF NEW YORK
 COUNTY - St Lawrence
 TOWN - Stockholm
 SWIS - 408000

2 0 1 7 T O W N T A X R O L L
 T A X A B L E SECTION OF THE ROLL - 1
 OWNERS NAME SEQUENCE
 UNIFORM PERCENT OF VALUE IS 100.00

PAGE 162
 VALUATION DATE-JUL 01, 2015
 TAXABLE STATUS DATE-MAR 01, 2016

TAX MAP PARCEL NUMBER	PROPERTY LOCATION & CLASS	ASSESSMENT	EXEMPTION CODE	COUNTY	TOWN	TAXABLE VALUE	TAX AMOUNT
CURRENT OWNERS NAME	SCHOOL DISTRICT	LAND	TAX DESCRIPTION				
CURRENT OWNERS ADDRESS	PARCEL SIZE/GRID COORD	TOTAL	SPECIAL DISTRICTS				
***** 65.004-2-26.11 *****							
	96 Brothers Rd					ACCT 1- 90- 5	BILL 596
65.004-2-26.11	210 1 Family Res		VET COM CT 41131			17,500	17,500
Daniels Sandy D	Potsdam 2 407402	15,000	2017 St Lawrence Co			52,500	440.54
Daniels Jane	33'fr	70,000	Town of Stockholm			52,500	26.88
96 Brothers Rd	ACRES 1.00		Highway			52,500	161.51
Potsdam, NY 13676	EAST-0352039 NRTH-1700232		Chargebacks			52,500	52.24
	DEED BOOK 2009 PG-19089		FD039 Stockholm Fire Prot			70,000 TO M	82.82
	FULL MARKET VALUE	70,000					
TOTAL TAX ---							763.99**
DATE #1							01/31/17
AMT DUE							763.99
***** 34.076-2-19 *****							
	246A,B Sh 420					ACCT 1-110-13	BILL 597
34.076-2-19	220 2 Family Res - WTRFNT		2017 St Lawrence Co			49,000	411.17
Daniels Stephen W	Brasher Falls 402001	7,600	Town of Stockholm			49,000	25.09
1552 Westmoreland Ave	.38a 76X222x90'wfx173	49,000	Highway			49,000	150.74
Syracuse, NY 13210	FRNT 76.00 DPTH 198.00		Chargebacks			49,000	48.75
	EAST-0382336 NRTH-1746469		FD037 Brasher Winthrop FD			49,000 TO M	80.56
	DEED BOOK 2001 PG-930		LT030 Winthrop Light			49,000 TO M	26.82
	FULL MARKET VALUE	49,000					
TOTAL TAX ---							743.13**
DATE #1							01/31/17
AMT DUE							743.13
***** 34.068-1-5 *****							
	55 Cemetery St					ACCT 1- 8-10	BILL 598
34.068-1-5	210 1 Family Res		2017 St Lawrence Co			40,000	335.65
Daoust Sheila	Brasher Falls 402001	10,300	Town of Stockholm			40,000	20.48
839 State Highway 11C	FRNT 124.00 DPTH 155.00	40,000	Highway			40,000	123.06
Brasher Falls, NY 13613	BANK8888209		Chargebacks			40,000	39.80
	EAST-0381419 NRTH-1748905		FD037 Brasher Winthrop FD			40,000 TO M	65.76
	DEED BOOK 1043 PG-00870		LT030 Winthrop Light			40,000 TO M	21.89
	FULL MARKET VALUE	40,000	US001 Unpaid Sewer Tax			285.60 MT	285.60
TOTAL TAX ---							892.24**
DATE #1							01/31/17
AMT DUE							892.24
***** 35.003-1-13.2 *****							
	1697 Cr 49						BILL 599
35.003-1-13.2	210 1 Family Res - WTRFNT		2017 St Lawrence Co			82,000	688.08
Davidson Deborah R	Brasher Falls 402001	17,300	Town of Stockholm			82,000	41.99
25 Sedgwick Rd	269'wfx623 3.90A(D)	82,000	Highway			82,000	252.26
West Hartford, CT 06107	ACRES 3.30		Chargebacks			82,000	81.59
	EAST-0385146 NRTH-1744385		FD039 Stockholm Fire Prot			82,000 TO M	97.02
	DEED BOOK 2004 PG-12109						
	FULL MARKET VALUE	82,000					
TOTAL TAX ---							1,160.94**
DATE #1							01/31/17
AMT DUE							1,160.94

STATE OF NEW YORK
 COUNTY - St Lawrence
 TOWN - Stockholm
 SWIS - 408000

2 0 1 7 T O W N T A X R O L L
 T A X A B L E SECTION OF THE ROLL - 1
 OWNERS NAME SEQUENCE
 UNIFORM PERCENT OF VALUE IS 100.00

PAGE 163
 VALUATION DATE-JUL 01, 2015
 TAXABLE STATUS DATE-MAR 01, 2016

TAX MAP PARCEL NUMBER	PROPERTY LOCATION & CLASS	ASSESSMENT	EXEMPTION CODE-----	COUNTY-----	TOWN-----	TAX AMOUNT
CURRENT OWNERS NAME	SCHOOL DISTRICT	LAND	TAX DESCRIPTION	TAXABLE VALUE		
CURRENT OWNERS ADDRESS	PARCEL SIZE/GRID COORD	TOTAL	SPECIAL DISTRICTS			

54.026-2-14	68 Pickle St			54.026-2-14	*****	
	210 1 Family Res			ACCT 1- 93-13	BILL	600
Davis Patrick R	Potsdam 2 407402	11,800	2017 St Lawrence Co	110,000		923.03
Davis Amanda R	Also See 1030/143	110,000	Town of Stockholm	110,000		56.32
68 Pickle St	FRNT 170.00 DPTH 175.00		Highway	110,000		338.40
Potsdam, NY 13676	BANK8888209		Chargebacks	110,000		109.45
	EAST-0353100 NRTH-1726468		FD038 W Stockholm Fire Dis	110,000	TO M	146.87
	DEED BOOK 2014 PG-7441					
	FULL MARKET VALUE	110,000				
			TOTAL TAX ---			1,574.07**
				DATE #1		01/31/17
				AMT DUE		1,574.07

65.004-2-15.2	112 Curtis Rd			65.004-2-15.2	*****	
	270 Mfg housing		RPTL466_f 41691	3,000	3,000	BILL 601
Davis Randy J	Potsdam 2 407402	15,200	2017 St Lawrence Co	89,000		746.82
Davis Kelly J	FRNT 305.00 DPTH 173.00	92,000	Town of Stockholm	89,000		45.57
112 Curtis Rd	ACRES 1.20		Highway	89,000		273.80
Potsdam, NY 13676	EAST-0358815 NRTH-1700551		Chargebacks	89,000		88.55
	DEED BOOK 1043 PG-00266		FD039 Stockholm Fire Prot	92,000	TO M	108.85
	FULL MARKET VALUE	92,000				
			TOTAL TAX ---			1,263.59**
				DATE #1		01/31/17
				AMT DUE		1,263.59

54.003-2-14.11	Ush 11			54.003-2-14.11	*****	
	322 Rural vac>10		2017 St Lawrence Co	16,000		BILL 602
Davis V Sue	Potsdam 2 407402	16,000	Town of Stockholm	16,000		134.26
Attn: Dr William Q Davis	ACRES 16.70	16,000	Highway	16,000		8.19
6509 Red Cedar Rd	EAST-0344929 NRTH-1716356		Chargebacks	16,000		49.22
Wilmington, NC 28411-4731	DEED BOOK 898 PG-68		FD039 Stockholm Fire Prot	16,000	TO M	15.92
	FULL MARKET VALUE	16,000				18.93
			TOTAL TAX ---			226.52**
				DATE #1		01/31/17
				AMT DUE		226.52

43.001-2-3	185 Porter Lynch Rd			43.001-2-3	*****	
	240 Rural res		VET WAR CT 41121	12,000	12,000	BILL 603
Dean Patrick M	Norwood-Norfolk 406201	50,500	VET DIS CT 41141	13,050	13,050	
185 Porter Lynch Rd	Rur Res W/acreage	87,000	2017 St Lawrence Co	61,950		519.83
Norwood, NY 13668	ACRES 61.90 BANK8888288		Town of Stockholm	61,950		31.72
	EAST-0347229 NRTH-1743633		Highway	61,950		190.58
PRIOR OWNER ON 3/01/2016	DEED BOOK 2000 PG-20934		Chargebacks	61,950		61.64
Dean Patrick M	FULL MARKET VALUE	87,000	FD039 Stockholm Fire Prot	87,000	TO M	102.94
			NL002 Norwood Library	87,000	TO	62.33
			TOTAL TAX ---			969.04**
				DATE #1		01/31/17
				AMT DUE		969.04

STATE OF NEW YORK
COUNTY - St Lawrence
TOWN - Stockholm
SWIS - 408000

2 0 1 7 T O W N T A X R O L L
T A X A B L E SECTION OF THE ROLL - 1
OWNERS NAME SEQUENCE
UNIFORM PERCENT OF VALUE IS 100.00

PAGE 164
VALUATION DATE-JUL 01, 2015
TAXABLE STATUS DATE-MAR 01, 2016

TAX MAP PARCEL NUMBER	PROPERTY LOCATION & CLASS	ASSESSMENT	EXEMPTION CODE-----	COUNTY-----	TOWN-----		
CURRENT OWNERS NAME	SCHOOL DISTRICT	LAND	TAX DESCRIPTION	TAXABLE VALUE			TAX AMOUNT
CURRENT OWNERS ADDRESS	PARCEL SIZE/GRID COORD	TOTAL	SPECIAL DISTRICTS				
***** 43.001-3-1 *****							
43.001-3-1	3 Cook Rd			ACCT 1-112-	3.1	BILL	604
Dean Shirley M (LU)	210 1 Family Res		VET WAR CT 41121	10,800	10,800		
3 Cook Rd	Norwood-Norfolk 406201	21,100	2017 St Lawrence Co	61,200			513.54
Norwood, NY 13668	ACRES 7.10	72,000	Town of Stockholm	61,200			31.34
	EAST-0346836 NRTH-1739384		Highway	61,200			188.27
	DEED BOOK 2012 PG-11047		Chargebacks	61,200			60.89
	FULL MARKET VALUE	72,000	FD039 Stockholm Fire Prot	72,000	TO M		85.19
			NL002 Norwood Library	72,000	TO		51.58
			TOTAL TAX ---				930.81**
				DATE #1		01/31/17	
				AMT DUE		930.81	
***** 54.002-5-19 *****							
54.002-5-19	Off Old Market Rd					BILL	605
Dear James	314 Rural vac<10 - WTRFNT		2017 St Lawrence Co	8,500			71.33
Dear Sharon	Potsdam 2 407402	8,500	Town of Stockholm	8,500			4.35
369 Parmenter Rd	Lot (12)	8,500	Highway	8,500			26.15
Potsdam, NY 13676	Cold River Properties		Chargebacks	8,500			8.46
	Subdivision 657'wf		FD038 W Stockholm Fire Dis	8,500	TO M		11.35
	FRNT 657.00 DPTH						
	ACRES 6.70						
	EAST-0352606 NRTH-1723652						
	DEED BOOK 2015 PG-10379						
	FULL MARKET VALUE	8,500					
			TOTAL TAX ---				121.64**
				DATE #1		01/31/17	
				AMT DUE		121.64	
***** 55.003-1-11.1 *****							
55.003-1-11.1	86 Old Market Rd			ACCT 1- 25-12		BILL	606
Decker Clark S (LU)	112 Dairy farm		Ag Distric 41720	13,281	13,281		
Decker Nancy E (LU)	Potsdam 2 407402	65,100	Silo 42100	32,700	32,700		
86 Old Market Rd	ACRES 99.40	210,000	2017 St Lawrence Co	164,019			1,376.31
Winthrop, NY 13697-3113	EAST-0359550 NRTH-1716326		Town of Stockholm	164,019			83.98
	DEED BOOK 2012 PG-1546		Highway	164,019			504.58
	FULL MARKET VALUE	210,000	Chargebacks	164,019			163.20
			FD039 Stockholm Fire Prot	164,019	TO M		194.06
MAY BE SUBJECT TO PAYMENT			45,981 EX				
UNDER AGDIST LAW TIL 2020			TOTAL TAX ---				2,322.13**
				DATE #1		01/31/17	
				AMT DUE		2,322.13	

STATE OF NEW YORK
 COUNTY - St Lawrence
 TOWN - Stockholm
 SWIS - 408000

2 0 1 7 T O W N T A X R O L L
 T A X A B L E SECTION OF THE ROLL - 1
 OWNERS NAME SEQUENCE
 UNIFORM PERCENT OF VALUE IS 100.00

PAGE 165
 VALUATION DATE-JUL 01, 2015
 TAXABLE STATUS DATE-MAR 01, 2016

TAX MAP PARCEL NUMBER	PROPERTY LOCATION & CLASS	ASSESSMENT	EXEMPTION CODE	COUNTY	TOWN	TAX AMOUNT
CURRENT OWNERS NAME	SCHOOL DISTRICT	LAND	TAX DESCRIPTION	TAXABLE VALUE		
CURRENT OWNERS ADDRESS	PARCEL SIZE/GRID COORD	TOTAL	SPECIAL DISTRICTS			
***** 55.001-1-6 *****						
260 Reagan Rd				ACCT 1-	37- 2	BILL 607
55.001-1-6	210 1 Family Res		2017 St Lawrence Co	79,000		662.90
Decker Mark	Potsdam 2 407402	15,300	Town of Stockholm	79,000		40.45
Morrill Kimberly	250x350x196x62x180	79,000	Highway	79,000		243.03
260 Reagan Rd	ACRES 1.30 BANK8888830		Chargebacks	79,000		78.60
Winthrop, NY 13697	EAST-0363973 NRTH-1723059		FD039 Stockholm Fire Prot	79,000	TO M	93.47
	DEED BOOK 2014 PG-12745					
	FULL MARKET VALUE	79,000				
TOTAL TAX ---						1,118.45**
DATE #1						01/31/17
AMT DUE						1,118.45
***** 66.001-2-4 *****						
140 Mcintyre Rd				ACCT 1-	81- 1.2	BILL 608
66.001-2-4	112 Dairy farm		Ag Distric 41720	6,883	6,883	
Decker Mark (LU)	Parishville 1 406601	64,300	Silo 42100	15,500	15,500	
86 Old Market Rd	Dairy Farm 150A Deed	100,000	2017 St Lawrence Co	77,617		651.30
Winthrop, NY 13697	ACRES 71.10		Town of Stockholm	77,617		39.74
	EAST-0370923 NRTH-1709784		Highway	77,617		238.78
MAY BE SUBJECT TO PAYMENT	DEED BOOK 2012 PG-1546		Chargebacks	77,617		77.23
UNDER AGDIST LAW TIL 2020	FULL MARKET VALUE	100,000	FD039 Stockholm Fire Prot	77,617	TO M	91.83
			22,383 EX			
TOTAL TAX ---						1,098.88**
DATE #1						01/31/17
AMT DUE						1,098.88
***** 54.002-2-25.2 *****						
Off Old Market Rd						BILL 609
54.002-2-25.2	910 Priv forest		2017 St Lawrence Co	1,000		8.39
Decker Mark S	Potsdam 2 407402	1,000	Town of Stockholm	1,000		0.51
86 Old Market Rd	FRNT 60.00 DPTH 1346.00	1,000	Highway	1,000		3.08
Winthrop, NY 13697	ACRES 1.90		Chargebacks	1,000		1.00
	EAST-0360246 NRTH-1720446		FD039 Stockholm Fire Prot	1,000	TO M	1.18
	DEED BOOK 2015 PG-15144					
	FULL MARKET VALUE	1,000				
TOTAL TAX ---						14.16**
DATE #1						01/31/17
AMT DUE						14.16
***** 55.001-1-46 *****						
Reagan Rd				ACCT 1-	3-11.13	BILL 610
55.001-1-46	105 Vac farmland		Ag Distric 41720	1,867	1,867	
Decker Mark S	Potsdam 2 407402	6,200	2017 St Lawrence Co	4,333		36.36
86 Old Market Rd	Vacant Land	6,200	Town of Stockholm	4,333		2.22
Winthrop, NY 13697	ACRES 15.70		Highway	4,333		13.33
	EAST-0360119 NRTH-1719665		Chargebacks	4,333		4.31
MAY BE SUBJECT TO PAYMENT	DEED BOOK 2013 PG-11803		FD039 Stockholm Fire Prot	4,333	TO M	5.13
UNDER AGDIST LAW TIL 2020	FULL MARKET VALUE	6,200	1,867 EX			
TOTAL TAX ---						61.35**
DATE #1						01/31/17
AMT DUE						61.35

STATE OF NEW YORK
 COUNTY - St Lawrence
 TOWN - Stockholm
 SWIS - 408000

2 0 1 7 T O W N T A X R O L L
 T A X A B L E SECTION OF THE ROLL - 1
 OWNERS NAME SEQUENCE
 UNIFORM PERCENT OF VALUE IS 100.00

PAGE 166
 VALUATION DATE-JUL 01, 2015
 TAXABLE STATUS DATE-MAR 01, 2016

TAX MAP PARCEL NUMBER	PROPERTY LOCATION & CLASS	ASSESSMENT	EXEMPTION CODE-----	COUNTY-----	TOWN-----	TAX AMOUNT
CURRENT OWNERS NAME	SCHOOL DISTRICT	LAND	TAX DESCRIPTION	TAXABLE VALUE		
CURRENT OWNERS ADDRESS	PARCEL SIZE/GRID COORD	TOTAL	SPECIAL DISTRICTS			
***** 34.067-3-2 *****						
34.067-3-2	329 Sh 420			ACCT 1-	56- 6	BILL 611
Decker Randy D	210 1 Family Res		2017 St Lawrence Co	55,000		461.52
Decker Sue E	Brasher Falls 402001	7,000	Town of Stockholm	55,000		28.16
329 State Highway 420	FRNT 66.00 DPTH 635.00	55,000	Highway	55,000		169.20
Winthrop, NY 13697	ACRES 1.00		Chargebacks	55,000		54.72
	EAST-0380916 NRTH-1748262		FD037 Brasher Winthrp FD	55,000	TO M	90.42
	DEED BOOK 2001 PG-13301		LT030 Winthrop Light	55,000	TO M	30.10
	FULL MARKET VALUE	55,000				
			TOTAL TAX ---			834.12**
				DATE #1		01/31/17
				AMT DUE		834.12
***** 55.003-1-20 *****						
55.003-1-20	34 Old Market Rd			ACCT 1-	1-20	BILL 612
Decker Wade V	240 Rural res		Ag Distric 41720	23,344	23,344	
Decker Emily C	Potsdam 2 407402	99,700	2017 St Lawrence Co	146,656		1,230.62
34 Old Market Rd	ACRES 142.80	170,000	Town of Stockholm	146,656		75.09
Winthrop, NY 13697	EAST-0362817 NRTH-1716215		Highway	146,656		451.17
	DEED BOOK 2013 PG-1780		Chargebacks	146,656		145.92
	FULL MARKET VALUE	170,000	FD039 Stockholm Fire Prot	146,656	TO M	173.52
			23,344 EX			
			TOTAL TAX ---			2,076.32**
				DATE #1		01/31/17
				AMT DUE		2,076.32
***** 44.003-1-23.11 *****						
44.003-1-23.11	Ush 11			ACCT 1-103-	3	BILL 613
Decker's Family Farm, LLC	105 Vac farmland		Ag Distric 41720	15,302	15,302	
86 Old Market Rd	Brasher Falls 402001	49,200	2017 St Lawrence Co	33,898		284.44
Winthrop, NY 13697-3113	FRNT 409.00 DPTH	49,200	Town of Stockholm	33,898		17.36
	ACRES 81.90		Highway	33,898		104.28
	EAST-0361290 NRTH-1728590		Chargebacks	33,898		33.73
	DEED BOOK 2012 PG-1546		FD039 Stockholm Fire Prot	33,898	TO M	40.11
	FULL MARKET VALUE	49,200	15,302 EX			
			TOTAL TAX ---			479.92**
				DATE #1		01/31/17
				AMT DUE		479.92
***** 54.002-2-21.1 *****						
54.002-2-21.1	Livingston Rd			ACCT 1-	25-13	BILL 614
Decker's Family Farm, LLC	105 Vac farmland		Ag Distric 41720	0	0	
86 Old Market Rd	Potsdam 2 407402	27,600	2017 St Lawrence Co	27,600		231.60
Winthrop, NY 13697-3113	See Boundary Line	27,600	Town of Stockholm	27,600		14.13
	Agreement 1092/1001		Highway	27,600		84.91
	1427'ff		Chargebacks	27,600		27.46
	ACRES 50.40		FD038 W Stockholm Fire Dis	27,600	TO M	36.85
	EAST-0354990 NRTH-1721156					
	DEED BOOK 2012 PG-1546					
	FULL MARKET VALUE	27,600				
			TOTAL TAX ---			394.95**
				DATE #1		01/31/17
				AMT DUE		394.95

MAY BE SUBJECT TO PAYMENT
 UNDER AGDIST LAW TIL 2020

MAY BE SUBJECT TO PAYMENT
 UNDER AGDIST LAW TIL 2020

MAY BE SUBJECT TO PAYMENT
 UNDER AGDIST LAW TIL 2020



STATE OF NEW YORK
COUNTY - St Lawrence
TOWN - Stockholm
SWIS - 408000

2 0 1 7 T O W N T A X R O L L
T A X A B L E SECTION OF THE ROLL - 1
OWNERS NAME SEQUENCE
UNIFORM PERCENT OF VALUE IS 100.00

PAGE 167
VALUATION DATE-JUL 01, 2015
TAXABLE STATUS DATE-MAR 01, 2016

TAX MAP PARCEL NUMBER	PROPERTY LOCATION & CLASS	ASSESSMENT	EXEMPTION CODE	COUNTY	TOWN	TAXABLE VALUE	TAX AMOUNT
CURRENT OWNERS NAME	SCHOOL DISTRICT	LAND	TAX DESCRIPTION				
CURRENT OWNERS ADDRESS	PARCEL SIZE/GRID COORD	TOTAL	SPECIAL DISTRICTS				
***** 54.002-2-31 *****							
	Off Wells Rd					ACCT 1- 15-12	BILL 615
54.002-2-31	105 Vac farmland		Ag Distric 41720			11,374	11,374
Decker's Family Farm, LLC	Brasher Falls 402001	51,400	2017 St Lawrence Co			40,026	335.87
86 Old Market Rd	ACRES 94.00	51,400	Town of Stockholm			40,026	20.49
Winthrop, NY 13697-3113	EAST-0359508 NRTH-1725153		Highway			40,026	123.14
	DEED BOOK 2012 PG-1546		Chargebacks			40,026	39.83
MAY BE SUBJECT TO PAYMENT	FULL MARKET VALUE	51,400	FD039 Stockholm Fire Prot			40,026	47.36
UNDER AGDIST LAW TIL 2020			11,374 EX				
			TOTAL TAX ---				566.69**
					DATE #1		01/31/17
					AMT DUE		566.69
***** 54.004-2-4 *****							
	Old Market Rd					ACCT 1- 80-11	BILL 616
54.004-2-4	105 Vac farmland		Ag Distric 41720			5,070	5,070
Decker's Family Farm, LLC	Potsdam 2 407402	13,800	2017 St Lawrence Co			8,730	73.26
86 Old Market Rd	25ar	13,800	Town of Stockholm			8,730	4.47
Winthrop, NY 13697-3113	ACRES 20.00		Highway			8,730	26.86
	EAST-0357949 NRTH-1719514		Chargebacks			8,730	8.69
MAY BE SUBJECT TO PAYMENT	DEED BOOK 2012 PG-1546		FD039 Stockholm Fire Prot			8,730	10.33
UNDER AGDIST LAW TIL 2020	FULL MARKET VALUE	13,800	5,070 EX				
			TOTAL TAX ---				123.61**
					DATE #1		01/31/17
					AMT DUE		123.61
***** 54.004-2-7 *****							
	20 Reagan Rd					ACCT 1- 17-11	BILL 617
54.004-2-7	210 1 Family Res		2017 St Lawrence Co			55,000	461.52
Decker's Family Farm, LLC	Potsdam 2 407402	7,400	Town of Stockholm			55,000	28.16
86 Old Market Rd	FRNT 105.00 DPTH 100.00	55,000	Highway			55,000	169.20
Winthrop, NY 13697-3113	ACRES 0.25		Chargebacks			55,000	54.72
	EAST-0359593 NRTH-1718830		FD039 Stockholm Fire Prot			55,000	65.07
	DEED BOOK 2012 PG-1546						
MAY BE SUBJECT TO PAYMENT	FULL MARKET VALUE	55,000					
UNDER AGDIST LAW TIL 2020			TOTAL TAX ---				778.67**
					DATE #1		01/31/17
					AMT DUE		778.67
***** 55.003-1-15.1 *****							
	76 Reagan Rd					ACCT 1- 25-11	BILL 618
55.003-1-15.1	105 Vac farmland		Ag Distric 41720			23,189	23,189
Decker's Family Farm, LLC	Potsdam 2 407402	82,100	2017 St Lawrence Co			58,911	494.33
86 Old Market Rd	ACRES 152.90	82,100	Town of Stockholm			58,911	30.16
Winthrop, NY 13697-3113	EAST-0361260 NRTH-1718722		Highway			58,911	181.23
	DEED BOOK 2012 PG-1546		Chargebacks			58,911	58.62
MAY BE SUBJECT TO PAYMENT	FULL MARKET VALUE	82,100	FD039 Stockholm Fire Prot			58,911	69.70
UNDER AGDIST LAW TIL 2020			23,189 EX				
			TOTAL TAX ---				834.04**
					DATE #1		01/31/17
					AMT DUE		834.04

STATE OF NEW YORK
 COUNTY - St Lawrence
 TOWN - Stockholm
 SWIS - 408000

2 0 1 7 T O W N T A X R O L L
 T A X A B L E SECTION OF THE ROLL - 1
 OWNERS NAME SEQUENCE
 UNIFORM PERCENT OF VALUE IS 100.00

PAGE 168
 VALUATION DATE-JUL 01, 2015
 TAXABLE STATUS DATE-MAR 01, 2016

TAX MAP PARCEL NUMBER	PROPERTY LOCATION & CLASS	ASSESSMENT	EXEMPTION CODE	COUNTY	TOWN	TAX AMOUNT
CURRENT OWNERS NAME	SCHOOL DISTRICT	LAND	TAX DESCRIPTION	TAXABLE VALUE		
CURRENT OWNERS ADDRESS	PARCEL SIZE/GRID COORD	TOTAL	SPECIAL DISTRICTS			
***** 66.001-2-5 *****						
66.001-2-5	Mcintyre Rd			ACCT 1-	80-15	BILL 619
Decker's Family Farm, LLC	105 Vac farmland		Ag Distric 41720	0		0
86 Old Market Rd	Parishville 1 406601	30,800	2017 St Lawrence Co	30,800		258.45
Winthrop, NY 13697-3113	80ar	30,800	Town of Stockholm	30,800		15.77
	ACRES 79.30		Highway	30,800		94.75
	EAST-0369169 NRTH-1709049		Chargebacks	30,800		30.65
MAY BE SUBJECT TO PAYMENT	DEED BOOK 2012 PG-1546		FD039 Stockholm Fire Prot	30,800	TO M	36.44
UNDER AGDIST LAW TIL 2020	FULL MARKET VALUE	30,800				
TOTAL TAX ---						436.06**
DATE #1						01/31/17
AMT DUE						436.06
***** 34.003-2-1 *****						
34.003-2-1	Catamount Ridge Rd			ACCT 1-	26- 1	BILL 620
Dekel Emile Revoc Trust	910 Priv forest		2017 St Lawrence Co	9,500		79.72
32 Eckley Pl	Brasher Falls 402001	9,500	Town of Stockholm	9,500		4.86
Walnut Creek, CA 94596	16 Ar	9,500	Highway	9,500		29.23
	ACRES 16.50		Chargebacks	9,500		9.45
	EAST-0366614 NRTH-1749935		FD039 Stockholm Fire Prot	9,500	TO M	11.24
	DEED BOOK 2015 PG-16636					
	FULL MARKET VALUE	9,500				
TOTAL TAX ---						134.50**
DATE #1						01/31/17
AMT DUE						134.50
***** 43.001-2-13.2 *****						
43.001-2-13.2	43 Porter Lynch Rd					BILL 621
Delagrance John	210 1 Family Res		2017 St Lawrence Co	70,000		587.38
Delagrance Margaret	Norwood-Norfolk 406201	16,700	Town of Stockholm	70,000		35.84
43 Porter Lynch Rd	FRNT 212.00 DPTH	70,000	Highway	70,000		215.35
Norwood, NY 13668	ACRES 2.70		Chargebacks	70,000		69.65
	EAST-0345814 NRTH-1740394		FD039 Stockholm Fire Prot	70,000	TO M	82.82
	DEED BOOK 1065 PG-542		NL002 Norwood Library	70,000	TO	50.15
	FULL MARKET VALUE	70,000				
TOTAL TAX ---						1,041.19**
DATE #1						01/31/17
AMT DUE						1,041.19
***** 43.001-2-13.1 *****						
43.001-2-13.1	2984 Cr 47			ACCT 1-	30- 1	BILL 622
Delagrance Marie (Lu)	240 Rural res		2017 St Lawrence Co	130,000		1,090.85
% John Delagrance	Norwood-Norfolk 406201	70,400	Town of Stockholm	130,000		66.56
43 Porter Lynch Rd	To John Delagrance	130,000	Highway	130,000		399.93
Norwood, NY 13668	Lu Reserved to Marie		Chargebacks	130,000		129.35
	Delagrance		FD039 Stockholm Fire Prot	130,000	TO M	153.81
	ACRES 84.70		NL002 Norwood Library	130,000	TO	93.14
	EAST-0345382 NRTH-1740083					
	DEED BOOK 1058 PG-126					
	FULL MARKET VALUE	130,000				
TOTAL TAX ---						1,933.64**
DATE #1						01/31/17
AMT DUE						1,933.64

STATE OF NEW YORK
 COUNTY - St Lawrence
 TOWN - Stockholm
 SWIS - 408000

2 0 1 7 T O W N T A X R O L L
 T A X A B L E SECTION OF THE ROLL - 1
 OWNERS NAME SEQUENCE
 UNIFORM PERCENT OF VALUE IS 100.00

PAGE 169
 VALUATION DATE-JUL 01, 2015
 TAXABLE STATUS DATE-MAR 01, 2016

TAX MAP PARCEL NUMBER	PROPERTY LOCATION & CLASS	ASSESSMENT	EXEMPTION CODE-----	COUNTY-----	TOWN-----	
CURRENT OWNERS NAME	SCHOOL DISTRICT	LAND	TAX DESCRIPTION	TAXABLE VALUE		TAX AMOUNT
CURRENT OWNERS ADDRESS	PARCEL SIZE/GRID COORD	TOTAL	SPECIAL DISTRICTS			
***** 65.001-3-5 *****						
65.001-3-5	247 Heath Rd			ACCT 1- 50- 6	BILL	623
Delaney Ricky L	210 1 Family Res		2017 St Lawrence Co	55,000		461.52
Delaney Melody M	Potsdam 2 407402	15,700	Town of Stockholm	55,000		28.16
247 Heath Rd	460x189x460x1895	55,000	Highway	55,000		169.20
Potsdam, NY 13676	FRNT 460.00 DPTH		Chargebacks	55,000		54.72
	ACRES 1.70 BANK8888869		FD039 Stockholm Fire Prot	55,000 TO M		65.07
	EAST-0347399 NRTH-1707405					
	DEED BOOK 1080 PG-772					
	FULL MARKET VALUE	55,000				
			TOTAL TAX ---			778.67**
				DATE #1		01/31/17
				AMT DUE		778.67
***** 54.001-1-29 *****						
54.001-1-29	308 Stockholm Knapps Station			ACCT 1- 76- 9	BILL	624
Deleel Charles P	240 Rural res		2017 St Lawrence Co	80,000		671.29
Deleel Catherine	Norwood-Norfolk 406201	32,000	Town of Stockholm	80,000		40.96
308 Stockholm Knapps Station R	837' Fr	80,000	Highway	80,000		246.11
Potsdam, NY 13676-3246	ACRES 25.00		Chargebacks	80,000		79.60
	EAST-0346562 NRTH-1727503		FD039 Stockholm Fire Prot	80,000 TO M		94.65
	DEED BOOK 1052 PG-01098		NL002 Norwood Library	80,000 TO		57.32
	FULL MARKET VALUE	80,000				
			TOTAL TAX ---			1,189.93**
				DATE #1		01/31/17
				AMT DUE		1,189.93
***** 33.004-2-9 *****						
33.004-2-9	580 Porter Lynch Rd			ACCT 1- 26- 3	BILL	625
Deleel Floyd (Lu)	210 1 Family Res		2017 St Lawrence Co	45,000		377.60
Deleel Nora (Lu)	Brasher Falls 402001	15,000	Town of Stockholm	45,000		23.04
580 Porter Lynch Rd	2001/3815 Life Use	45,000	Highway	45,000		138.44
Norwood, NY 13668	FRNT 165.00 DPTH 239.00		Chargebacks	45,000		44.77
	ACRES 1.00		FD039 Stockholm Fire Prot	45,000 TO M		53.24
	EAST-0354030 NRTH-1750584					
	DEED BOOK 2001 PG-3815					
	FULL MARKET VALUE	45,000				
			TOTAL TAX ---			637.09**
				DATE #1		01/31/17
				AMT DUE		637.09
***** 43.003-2-14.11 *****						
43.003-2-14.11	Old Market Rd			ACCT 1- 76-10	BILL	626
Deleel Paul C	314 Rural vac<10		2017 St Lawrence Co	8,500		71.33
Deleel Miranda Lee	Norwood-Norfolk 406201	8,500	Town of Stockholm	8,500		4.35
867 Old Market Rd	FRNT 740.00 DPTH	8,500	Highway	8,500		26.15
Potsdam, NY 13676	ACRES 7.90		Chargebacks	8,500		8.46
	EAST-0347486 NRTH-1730108		School Relevy			230.85
	DEED BOOK 1048 PG-00092		FD039 Stockholm Fire Prot	8,500 TO M		10.06
	FULL MARKET VALUE	8,500	NL002 Norwood Library	8,500 TO		6.09
			TOTAL TAX ---			357.29**
				DATE #1		01/31/17
				AMT DUE		357.29

STATE OF NEW YORK
 COUNTY - St Lawrence
 TOWN - Stockholm
 SWIS - 408000

2 0 1 7 T O W N T A X R O L L
 T A X A B L E SECTION OF THE ROLL - 1
 OWNERS NAME SEQUENCE
 UNIFORM PERCENT OF VALUE IS 100.00

PAGE 170
 VALUATION DATE-JUL 01, 2015
 TAXABLE STATUS DATE-MAR 01, 2016

TAX MAP PARCEL NUMBER	PROPERTY LOCATION & CLASS	ASSESSMENT	EXEMPTION CODE-----	COUNTY-----	TOWN-----	
CURRENT OWNERS NAME	SCHOOL DISTRICT	LAND	TAX DESCRIPTION	TAXABLE VALUE		TAX AMOUNT
CURRENT OWNERS ADDRESS	PARCEL SIZE/GRID COORD	TOTAL	SPECIAL DISTRICTS			
***** 43.003-2-14.21 *****						
	Off Old Market Rd					BILL 627
43.003-2-14.21	910 Priv forest		2017 St Lawrence Co	43,000		360.82
Deleel Paul C	Norwood-Norfolk 406201	43,000	Town of Stockholm	43,000		22.02
Deleel Miranda	ACRES 75.20	43,000	Highway	43,000		132.28
Attn: Charles Deleel	EAST-0347551 NRTH-1728573		Chargebacks	43,000		42.78
308 Stockholm Knapp Station Rd	DEED BOOK 2002 PG-10394		FD039 Stockholm Fire Prot	43,000	TO M	50.88
Potsdam, NY 13676-3246	FULL MARKET VALUE	43,000	NL002 Norwood Library	43,000	TO	30.81
			TOTAL TAX ---			639.59**
					DATE #1	01/31/17
					AMT DUE	639.59
***** 43.003-2-40 *****						
	867 Old Market Rd					BILL 628
43.003-2-40	210 1 Family Res		2017 St Lawrence Co	112,000		939.81
Deleel Paul C	Norwood-Norfolk 406201	18,300	Town of Stockholm	112,000		57.35
Deleel Miranda Lee	FRNT 628.00 DPTH	112,000	Highway	112,000		344.55
867 Old Market Rd	ACRES 7.50		Chargebacks	112,000		111.44
Potsdam, NY 13676	EAST-0348141 NRTH-1730000		School Relevy			2,227.11
	DEED BOOK 1038 PG-618		FD039 Stockholm Fire Prot	112,000	TO M	132.51
	FULL MARKET VALUE	112,000	NL002 Norwood Library	112,000	TO	80.24
			TOTAL TAX ---			3,893.01**
					DATE #1	01/31/17
					AMT DUE	3,893.01
***** 34.003-2-9 *****						
	105 Hurley Rd					BILL 629
34.003-2-9	910 Priv forest		2017 St Lawrence Co	37,000		310.47
Dell Robert	Brasher Falls 402001	37,000	Town of Stockholm	37,000		18.94
946 Franklin St	ACRES 108.50	37,000	Highway	37,000		113.83
Watertown, NY 13601	EAST-0371789 NRTH-1749178		Chargebacks	37,000		36.81
	DEED BOOK 903 PG-00726		FD039 Stockholm Fire Prot	37,000	TO M	43.78
	FULL MARKET VALUE	37,000				
			TOTAL TAX ---			523.83**
					DATE #1	01/31/17
					AMT DUE	523.83
***** 45.003-2-5 *****						
	Off CR 49					BILL 630
45.003-2-5	910 Priv forest		2017 St Lawrence Co	9,300		78.04
Dell'oso Paolo	Brasher Falls 402001	9,300	Town of Stockholm	9,300		4.76
Dell'oso Rosa	16ar 16.25 A (D)	9,300	Highway	9,300		28.61
24 Moose Hill Rd	ACRES 16.20		Chargebacks	9,300		9.25
Oxford, CT 06478	EAST-0390557 NRTH-1735168		FD039 Stockholm Fire Prot	9,300	TO M	11.00
	DEED BOOK 1083 PG-525					
	FULL MARKET VALUE	9,300				
			TOTAL TAX ---			131.66**
					DATE #1	01/31/17
					AMT DUE	131.66

STATE OF NEW YORK
 COUNTY - St Lawrence
 TOWN - Stockholm
 SWIS - 408000

2 0 1 7 T O W N T A X R O L L
 T A X A B L E SECTION OF THE ROLL - 1
 OWNERS NAME SEQUENCE
 UNIFORM PERCENT OF VALUE IS 100.00

PAGE 171
 VALUATION DATE-JUL 01, 2015
 TAXABLE STATUS DATE-MAR 01, 2016

TAX MAP PARCEL NUMBER	PROPERTY LOCATION & CLASS	ASSESSMENT	EXEMPTION CODE-----	COUNTY-----	TOWN-----	
CURRENT OWNERS NAME	SCHOOL DISTRICT	LAND	TAX DESCRIPTION	TAXABLE VALUE		TAX AMOUNT
CURRENT OWNERS ADDRESS	PARCEL SIZE/GRID COORD	TOTAL	SPECIAL DISTRICTS			
***** 65.004-2-28.112 *****						
	87 Brothers Rd					BILL 631
65.004-2-28.112	210 1 Family Res		2017 St Lawrence Co	150,000		1,258.68
Delosh Jeffrey T	Potsdam 2 407402	21,200	Town of Stockholm	150,000		76.80
87 Brothers Rd	Easement 2013/6678 &	150,000	Highway	150,000		461.46
Potsdam, NY 13676	2013/7049		Chargebacks	150,000		149.25
	ACRES 7.20		FD039 Stockholm Fire Prot	150,000	TO M	177.48
	EAST-0352540 NRTH-1701114					
	DEED BOOK 2012 PG-19066					
	FULL MARKET VALUE	150,000				
			TOTAL TAX ---			2,123.67**
				DATE #1		01/31/17
				AMT DUE		2,123.67
***** 44.003-2-33 *****						
	9422 Ush 11					BILL 632
44.003-2-33	210 1 Family Res		2017 St Lawrence Co	82,000		688.08
Delosh Leslie E	Brasher Falls 402001	13,800	Town of Stockholm	82,000		41.99
9422 US Highway 11	210x155x60x3x150x152 Res	82,000	Highway	82,000		252.26
Winthrop, NY 13697	FRNT 210.00 DPTH 155.00		Chargebacks	82,000		81.59
	ACRES 0.75		School Relevy			1,266.11
	EAST-0367549 NRTH-1733146		FD039 Stockholm Fire Prot	82,000	TO M	97.02
	DEED BOOK 1999 PG-24421					
	FULL MARKET VALUE	82,000				
			TOTAL TAX ---			2,427.05**
				DATE #1		01/31/17
				AMT DUE		2,427.05
***** 65.004-2-28.111 *****						
	68 Brothers Rd					BILL 633
65.004-2-28.111	240 Rural res		2017 St Lawrence Co	100,000		839.12
Delosh Sharon J (Lu)	Potsdam 2 407402	27,400	Town of Stockholm	100,000		51.20
68 Brothers Rd	Easement 2013/6678	100,000	Highway	100,000		307.64
Potsdam, NY 13676	ACRES 22.60		Chargebacks	100,000		99.50
	EAST-0352288 NRTH-1702018		FD039 Stockholm Fire Prot	100,000	TO M	118.32
	DEED BOOK 2008 PG-1478					
	FULL MARKET VALUE	100,000				
			TOTAL TAX ---			1,415.78**
				DATE #1		01/31/17
				AMT DUE		1,415.78
***** 34.001-1-11 *****						
	905 Sh 420					BILL 634
34.001-1-11	210 1 Family Res		2017 St Lawrence Co	95,000		797.16
Demao Thomas F	Brasher Falls 402001	10,200	Town of Stockholm	95,000		48.64
Demao Jennifer L	FRNT 100.00 DPTH 250.00	95,000	Highway	95,000		292.26
23 Buck Ave	ACRES 0.57 BANK8888830		Chargebacks	95,000		94.52
Winthrop, NY 13697	EAST-0371984 NRTH-1759708		FD039 Stockholm Fire Prot	95,000	TO M	112.40
	DEED BOOK 2016 PG-8429					
	FULL MARKET VALUE	95,000				
			TOTAL TAX ---			1,344.98**
				DATE #1		01/31/17
				AMT DUE		1,344.98



STATE OF NEW YORK
 COUNTY - St Lawrence
 TOWN - Stockholm
 SWIS - 408000

2 0 1 7 T O W N T A X R O L L
 T A X A B L E SECTION OF THE ROLL - 1
 OWNERS NAME SEQUENCE
 UNIFORM PERCENT OF VALUE IS 100.00

PAGE 172
 VALUATION DATE-JUL 01, 2015
 TAXABLE STATUS DATE-MAR 01, 2016

TAX MAP PARCEL NUMBER	PROPERTY LOCATION & CLASS	ASSESSMENT	EXEMPTION CODE-----	COUNTY-----	TOWN-----	
CURRENT OWNERS NAME	SCHOOL DISTRICT	LAND	TAX DESCRIPTION	TAXABLE VALUE		TAX AMOUNT
CURRENT OWNERS ADDRESS	PARCEL SIZE/GRID COORD	TOTAL	SPECIAL DISTRICTS			

54.058-1-4.111	Water St 314 Rural vac<10 - WTRFNT		2017 St Lawrence Co	4,000		33.56
Denagel Eugene	Potsdam 2 407402	4,000	Town of Stockholm	4,000		2.05
71 Catskill Ct	FRNT 100.00 DPTH 100.00	4,000	Highway	4,000		12.31
Belle Mead, NJ 08502	EAST-0352562 NRTH-1718554		Chargebacks	4,000		3.98
	DEED BOOK 2004 PG-1632		FD038 W Stockholm Fire Dis	4,000 TO M		5.34
	FULL MARKET VALUE	4,000	LT031 W Stockholm Light	4,000 TO M		3.13
			TOTAL TAX ---			60.37**
				DATE #1	01/31/17	
				AMT DUE	60.37	

44.002-1-11.1	1 Green Meadows Rd 210 1 Family Res		2017 St Lawrence Co	73,000		612.56
Dendler Emilie M (Lu)	Brasher Falls 402001	13,300	Town of Stockholm	73,000		37.38
1 Green Meadows Rd	260x160x130x160	73,000	Highway	73,000		224.58
Winthrop, NY 13697	FRNT 260.00 DPTH 160.00		Chargebacks	73,000		72.63
	EAST-0374572 NRTH-1740050		FD039 Stockholm Fire Prot	73,000 TO M		86.37
	DEED BOOK 2009 PG-18069					
	FULL MARKET VALUE	73,000	TOTAL TAX ---			1,033.52**
				DATE #1	01/31/17	
				AMT DUE	1,033.52	

44.002-1-12.2	229 Sh 11C 270 Mfg housing		2017 St Lawrence Co	22,000		184.61
Dendler Emilie M (Lu)	Brasher Falls 402001	17,100	Town of Stockholm	22,000		11.26
1 Green Meadows Rd	FRNT 146.00 DPTH	22,000	Highway	22,000		67.68
Winthrop, NY 13697	ACRES 3.10		Chargebacks	22,000		21.89
	EAST-0374284 NRTH-1740105		FD039 Stockholm Fire Prot	22,000 TO M		26.03
	DEED BOOK 2009 PG-18069					
	FULL MARKET VALUE	22,000	TOTAL TAX ---			311.47**
				DATE #1	01/31/17	
				AMT DUE	311.47	

44.002-2-19	242 Sh 11C 210 1 Family Res		2017 St Lawrence Co	45,000		377.60
Dendler Neil	Brasher Falls 402001	13,700	Town of Stockholm	45,000		23.04
242 State Highway 11C	FRNT 170.00 DPTH 226.00	45,000	Highway	45,000		138.44
Winthrop, NY 13697	BANK8888830		Chargebacks	45,000		44.77
	EAST-0374904 NRTH-1740125		FD039 Stockholm Fire Prot	45,000 TO M		53.24
	DEED BOOK 2002 PG-17620					
	FULL MARKET VALUE	45,000	TOTAL TAX ---			637.09**
				DATE #1	01/31/17	
				AMT DUE	637.09	

STATE OF NEW YORK
COUNTY - St Lawrence
TOWN - Stockholm
SWIS - 408000

2 0 1 7 T O W N T A X R O L L
T A X A B L E SECTION OF THE ROLL - 1
OWNERS NAME SEQUENCE
UNIFORM PERCENT OF VALUE IS 100.00

PAGE 173
VALUATION DATE-JUL 01, 2015
TAXABLE STATUS DATE-MAR 01, 2016

TAX MAP PARCEL NUMBER	PROPERTY LOCATION & CLASS	ASSESSMENT	EXEMPTION CODE	COUNTY	TOWN	TAX AMOUNT
CURRENT OWNERS NAME	SCHOOL DISTRICT	LAND	TAX DESCRIPTION			
CURRENT OWNERS ADDRESS	PARCEL SIZE/GRID COORD	TOTAL	SPECIAL DISTRICTS			

65.004-2-7.1	871,873 Sh 11B			65.004-2-7.1		*****
Denney Terrance & Joyce(Lu)	270 Mfg housing		2017 St Lawrence Co	ACCT 1- 19- 4	BILL	639
Attn: Joyce Denney	Potsdam 2 407402	21,400	Town of Stockholm			469.91
873 State Highway 11B	12ar 2 Trailers/garage	56,000	Highway			28.67
Potsdam, NY 13676	FRNT 290.00 DPTH		Chargebacks			172.28
	ACRES 7.40		FD039 Stockholm Fire Prot			55.72
	EAST-0354398 NRTH-1702973			56,000 TO M		66.26
	DEED BOOK 2004 PG-23351					
	FULL MARKET VALUE	56,000				
			TOTAL TAX ---			792.84**
				DATE #1		01/31/17
				AMT DUE		792.84

34.076-2-12	634 Sh 11C			34.076-2-12		*****
Denney Terrence	411 Apartment		2017 St Lawrence Co	ACCT 1- 85- 7	BILL	640
209 Priddle Point Rd Ext	Brasher Falls 402001	4,800	Town of Stockholm			486.69
Gloversville, NY 12078-6997	64x114x126x96 .21A	58,000	Highway			29.70
	FRNT 64.00 DPTH 96.00		Chargebacks			178.43
	EAST-0381869 NRTH-1747068		FD037 Brasher Winthrp FD			57.71
	DEED BOOK 2004 PG-20811		LT030 Winthrop Light			95.36
	FULL MARKET VALUE	58,000	US001 Unpaid Sewer Tax			31.74
				71.40 MT		71.40
			TOTAL TAX ---			951.03**
				DATE #1		01/31/17
				AMT DUE		951.03

55.004-1-18.1	461 Sullivan Rd			55.004-1-18.1		*****
Dennis Erin M	240 Rural res		2017 St Lawrence Co	ACCT 1- 15- 3.1	BILL	641
Lucas Jason	Brasher Falls 402001	26,700	Town of Stockholm			839.12
461 Sullivan Rd	FRNT 650.00 DPTH	100,000	Highway			51.20
Winthrop, NY 13697	ACRES 14.40		Chargebacks			307.64
	EAST-0380910 NRTH-1714022		FD039 Stockholm Fire Prot			99.50
	DEED BOOK 2008 PG-19251			100,000 TO M		118.32
	FULL MARKET VALUE	100,000				
			TOTAL TAX ---			1,415.78**
				DATE #1		01/31/17
				AMT DUE		1,415.78

43.002-1-34.1	2650,2652 Cr 47			43.002-1-34.1		*****
Denny David James	210 1 Family Res		2017 St Lawrence Co		BILL	642
Phillips Cheryl Ann	Brasher Falls 402001	17,400	Town of Stockholm			839.12
2652 County Route 47	24x28 Cabin	100,000	Highway			51.20
Winthrop, NY 13697-3212	509x431x504x427		Chargebacks			307.64
	ACRES 5.10 BANK8888220		FD039 Stockholm Fire Prot			99.50
	EAST-0353419 NRTH-1736204			100,000 TO M		118.32
	DEED BOOK 2002 PG-14873					
	FULL MARKET VALUE	100,000				
			TOTAL TAX ---			1,415.78**
				DATE #1		01/31/17
				AMT DUE		1,415.78

STATE OF NEW YORK
 COUNTY - St Lawrence
 TOWN - Stockholm
 SWIS - 408000

2 0 1 7 T O W N T A X R O L L
 T A X A B L E SECTION OF THE ROLL - 1
 OWNERS NAME SEQUENCE
 UNIFORM PERCENT OF VALUE IS 100.00

PAGE 174
 VALUATION DATE-JUL 01, 2015
 TAXABLE STATUS DATE-MAR 01, 2016

TAX MAP PARCEL NUMBER	PROPERTY LOCATION & CLASS	ASSESSMENT	EXEMPTION CODE-----	COUNTY-----	TOWN-----	
CURRENT OWNERS NAME	SCHOOL DISTRICT	LAND	TAX DESCRIPTION	TAXABLE VALUE		TAX AMOUNT
CURRENT OWNERS ADDRESS	PARCEL SIZE/GRID COORD	TOTAL	SPECIAL DISTRICTS			
***** 33.004-2-41 *****						
	2761 Cr 49			ACCT 1- 24- 8	BILL	643
33.004-2-41	210 1 Family Res		2017 St Lawrence Co	75,000		629.34
Deno Tamara D	Brasher Falls 402001	15,300	Town of Stockholm	75,000		38.40
2761 County Route 49	ACRES 1.30 BANK8888830	75,000	Highway	75,000		230.73
Winthrop, NY 13697	EAST-0360161 NRTH-1751075		Chargebacks	75,000		74.62
	DEED BOOK 2012 PG-15536		FD039 Stockholm Fire Prot	75,000 TO M		88.74
	FULL MARKET VALUE	75,000				
			TOTAL TAX ---			1,061.83**
				DATE #1		01/31/17
				AMT DUE		1,061.83
***** 43.003-3-8.1 *****						
	1165 Old Market Rd				BILL	644
43.003-3-8.1	270 Mfg housing		2017 St Lawrence Co	30,000		251.74
Deon Daniel	Norwood-Norfolk 406201	16,900	Town of Stockholm	30,000		15.36
1125 County Route 34	ACRES 2.90	30,000	Highway	30,000		92.29
Potsdam, NY 13676	EAST-0341380 NRTH-1732335		Chargebacks	30,000		29.85
	DEED BOOK 1048 PG-01004		School Relevy			814.79
	FULL MARKET VALUE	30,000	FD039 Stockholm Fire Prot	30,000 TO M		35.50
			NL002 Norwood Library	30,000 TO		21.49
			TOTAL TAX ---			1,261.02**
				DATE #1		01/31/17
				AMT DUE		1,261.02
***** 54.001-2-3 *****						
	546 Pleasant Valley Rd			ACCT 1- 33-12	BILL	645
54.001-2-3	240 Rural res		2017 St Lawrence Co	89,000		746.82
Deon Daniel	Potsdam 2 407402	32,000	Town of Stockholm	89,000		45.57
Deon Valerie	Wrp Easement 2000/9092	89,000	Highway	89,000		273.80
431 N Main Street	25ar		Chargebacks	89,000		88.55
Mannsville, NY 13661	FRNT 523.00 DPTH		FD039 Stockholm Fire Prot	89,000 TO M		105.30
	ACRES 25.00					
	EAST-0342311 NRTH-1723059					
	DEED BOOK 2014 PG-12635					
	FULL MARKET VALUE	89,000				
			TOTAL TAX ---			1,260.04**
				DATE #1		01/31/17
				AMT DUE		1,260.04
***** 43.003-1-21 *****						
	155 Reynolds Rd			ACCT 1- 26-12	BILL	646
43.003-1-21	210 1 Family Res		Aged - Tow 41803	0	3,400	
Deon Dorothy M (LU)	Norwood-Norfolk 406201	15,000	2017 St Lawrence Co	34,000		285.30
155 Reynolds Rd	FRNT 200.00 DPTH 200.00	34,000	Town of Stockholm	30,600		15.67
Norwood, NY 13668	ACRES 1.00		Highway	30,600		94.14
	EAST-0338436 NRTH-1729719		Chargebacks	30,600		30.45
	DEED BOOK 2012 PG-2611		FD039 Stockholm Fire Prot	34,000 TO M		40.23
	FULL MARKET VALUE	34,000	NL002 Norwood Library	34,000 TO		24.36
			TOTAL TAX ---			490.15**
				DATE #1		01/31/17
				AMT DUE		490.15

STATE OF NEW YORK
 COUNTY - St Lawrence
 TOWN - Stockholm
 SWIS - 408000

2017 TOWN TAX ROLL
 TAXABLE SECTION OF THE ROLL - 1
 OWNERS NAME SEQUENCE
 UNIFORM PERCENT OF VALUE IS 100.00

PAGE 175
 VALUATION DATE-JUL 01, 2015
 TAXABLE STATUS DATE-MAR 01, 2016

TAX MAP PARCEL NUMBER	PROPERTY LOCATION & CLASS	ASSESSMENT	EXEMPTION CODE	COUNTY	TOWN	TAX AMOUNT
CURRENT OWNERS NAME	SCHOOL DISTRICT	LAND	TAX DESCRIPTION	TAXABLE VALUE		
CURRENT OWNERS ADDRESS	PARCEL SIZE/GRID COORD	TOTAL	SPECIAL DISTRICTS			

66.003-1-6	89 River Hill Rd			66.003-1-6		
Deon Gerald	210 1 Family Res - WTRFNT		2017 St Lawrence Co	ACCT 1- 56- 5	BILL	647
89 River Hill Rd	Potsdam 2 407402	15,800	Town of Stockholm			612.56
Potsdam, NY 13676	250'wf	73,000	Highway			37.38
	FRNT 250.00 DPTH 195.00		Chargebacks			224.58
	ACRES 1.80 BANK8888830		FD039 Stockholm Fire Prot	73,000	TO M	72.63
	EAST-0361255 NRTH-1702895			73,000		86.37
	DEED BOOK 2012 PG-458					
	FULL MARKET VALUE	73,000				
			TOTAL TAX ---			1,033.52**
				DATE #1		01/31/17
				AMT DUE		1,033.52

54.001-2-2.11	May Rd			54.001-2-2.11		
Deon James	910 Priv forest		2017 St Lawrence Co	ACCT 1- 77- 3	BILL	648
721 May Rd	Potsdam 2 407402	35,800	Town of Stockholm			300.40
Potsdam, NY 13676	Easement 2012/8852 &	35,800	Highway			18.33
	Map 2012/8853		Chargebacks			110.13
	ACRES 104.60		FD039 Stockholm Fire Prot	35,800	TO M	35.62
	EAST-0342094 NRTH-1720962			35,800		42.36
	DEED BOOK 2015 PG-17056					
	FULL MARKET VALUE	35,800				
			TOTAL TAX ---			506.84**
				DATE #1		01/31/17
				AMT DUE		506.84

54.001-2-2.12	721 May Rd			54.001-2-2.12		
Deon James	210 1 Family Res		2017 St Lawrence Co		BILL	649
721 May Rd	Potsdam 2 407402	23,600	Town of Stockholm			973.38
Potsdam, NY 13676	ACRES 9.60 BANK8888209	116,000	Highway			59.39
	EAST-0339797 NRTH-1720887		Chargebacks			356.86
	DEED BOOK 2011 PG-1580		FD039 Stockholm Fire Prot	116,000	TO M	115.42
	FULL MARKET VALUE	116,000		116,000		137.25
			TOTAL TAX ---			1,642.30**
				DATE #1		01/31/17
				AMT DUE		1,642.30

STATE OF NEW YORK
 COUNTY - St Lawrence
 TOWN - Stockholm
 SWIS - 408000

2 0 1 7 T O W N T A X R O L L
 T A X A B L E SECTION OF THE ROLL - 1
 OWNERS NAME SEQUENCE
 UNIFORM PERCENT OF VALUE IS 100.00

PAGE 176
 VALUATION DATE-JUL 01, 2015
 TAXABLE STATUS DATE-MAR 01, 2016

TAX MAP PARCEL NUMBER	PROPERTY LOCATION & CLASS	ASSESSMENT	EXEMPTION CODE	COUNTY	TOWN	TAXABLE VALUE	TAX AMOUNT
CURRENT OWNERS NAME	SCHOOL DISTRICT	LAND	TAX DESCRIPTION				
CURRENT OWNERS ADDRESS	PARCEL SIZE/GRID COORD	TOTAL	SPECIAL DISTRICTS				
***** 42.004-2-19 *****							
42.004-2-19	179 Cr 48			ACCT 1-	60- 6	BILL	650
Deon Mark A	210 1 Family Res		VET WAR CT 41121	12,000	12,000		
179 County Route 48	Norwood-Norfolk 406201	15,600	VET DIS CT 41141	36,000	36,000		
Norwood, NY 13668	2ar	90,000	2017 St Lawrence Co	42,000			352.43
	FRNT 240.00 DPTH 361.00		Town of Stockholm	42,000			21.50
	ACRES 1.60		Highway	42,000			129.21
	EAST-0332238 NRTH-1729741		Chargebacks	42,000			41.79
	DEED BOOK 2012 PG-17932		FD039 Stockholm Fire Prot	90,000	TO M		106.49
	FULL MARKET VALUE	90,000	NL002 Norwood Library	90,000	TO		64.48
			TOTAL TAX ---				715.90**
				DATE #1	01/31/17		
				AMT DUE	715.90		
***** 54.003-2-20 *****							
54.003-2-20	609 May Rd			ACCT 1-	55- 6.12	BILL	651
Deon Michael L	210 1 Family Res		2017 St Lawrence Co	98,000			822.34
Deon Marilyn L	Potsdam 2 407402	16,500	Town of Stockholm	98,000			50.18
609 May Rd	ACRES 2.50	98,000	Highway	98,000			301.48
Potsdam, NY 13676	EAST-0339605 NRTH-1719362		Chargebacks	98,000			97.51
	DEED BOOK 00969 PG-00897		FD039 Stockholm Fire Prot	98,000	TO M		115.95
	FULL MARKET VALUE	98,000					
			TOTAL TAX ---				1,387.46**
				DATE #1	01/31/17		
				AMT DUE	1,387.46		
***** 54.066-2-28 *****							
54.066-2-28	607 West Stockholm Southville			ACCT 1-	26-13.1	BILL	652
Derosia Katie E	270 Mfg housing		2017 St Lawrence Co	14,000			117.48
PO Box 18	Potsdam 2 407402	7,700	Town of Stockholm	14,000			7.17
West Stockholm, NY 13696	FRNT 92.00 DPTH 125.00	14,000	Highway	14,000			43.07
	EAST-0354192 NRTH-1715885		Chargebacks	14,000			13.93
	DEED BOOK 2013 PG-16365		School Relevy				14.81
	FULL MARKET VALUE	14,000	FD038 W Stockholm Fire Dis	14,000	TO M		18.69
			TOTAL TAX ---				215.15**
				DATE #1	01/31/17		
				AMT DUE	215.15		
***** 54.074-1-2 *****							
54.074-1-2	605 West Stockholm Southville			ACCT 1-	26-13.2	BILL	653
Derosia Stephen	270 Mfg housing		2017 St Lawrence Co	16,000			134.26
PO Box 13	Potsdam 2 407402	9,300	Town of Stockholm	16,000			8.19
West Stockholm, NY 13696	FRNT 92.00 DPTH 218.00	16,000	Highway	16,000			49.22
	ACRES 0.46		Chargebacks	16,000			15.92
	EAST-0354054 NRTH-1715776		FD038 W Stockholm Fire Dis	16,000	TO M		21.36
	DEED BOOK 1007 PG-1016						
	FULL MARKET VALUE	16,000					
			TOTAL TAX ---				228.95**
				DATE #1	01/31/17		
				AMT DUE	228.95		

STATE OF NEW YORK
 COUNTY - St Lawrence
 TOWN - Stockholm
 SWIS - 408000

2 0 1 7 T O W N T A X R O L L
 T A X A B L E SECTION OF THE ROLL - 1
 OWNERS NAME SEQUENCE
 UNIFORM PERCENT OF VALUE IS 100.00

PAGE 177
 VALUATION DATE-JUL 01, 2015
 TAXABLE STATUS DATE-MAR 01, 2016

TAX MAP PARCEL NUMBER	PROPERTY LOCATION & CLASS	ASSESSMENT	EXEMPTION CODE	COUNTY	TOWN	TAX AMOUNT
CURRENT OWNERS NAME	SCHOOL DISTRICT	LAND	TAX DESCRIPTION	TAXABLE VALUE		
CURRENT OWNERS ADDRESS	PARCEL SIZE/GRID COORD	TOTAL	SPECIAL DISTRICTS			
***** 55.002-3-19 *****						
55.002-3-19	342 Buckton Rd					BILL 654
Derouchie Marilyn A	270 Mfg housing		2017 St Lawrence Co	48,000		402.78
PO Box 311	Brasher Falls 402001	23,600	Town of Stockholm	48,000		24.58
Winthrop, NY 13697	Sub Lot (6)	48,000	Highway	48,000		147.67
	300x1350x300x1370		Chargebacks	48,000		47.76
	FRNT 300.00 DPTH		FD039 Stockholm Fire Prot	48,000	TO M	56.79
	ACRES 9.60					
	EAST-0375064 NRTH-1721524					
	DEED BOOK 1047 PG-00742					
	FULL MARKET VALUE	48,000				
TOTAL TAX ---						679.58**
DATE #1						01/31/17
AMT DUE						679.58
***** 34.001-1-13 *****						
34.001-1-13	480 Hurley Rd					ACCT 1- 6-14.2 BILL 655
Derouchie Randy J	210 1 Family Res		2017 St Lawrence Co	62,000		520.25
480 Hurley Rd	Brasher Falls 402001	17,300	Town of Stockholm	62,000		31.74
Brasher Falls, NY 13613	3.31a 300X498 (D)	62,000	Highway	62,000		190.74
	ACRES 3.32		Chargebacks	62,000		61.69
	EAST-0369711 NRTH-1759081		FD039 Stockholm Fire Prot	62,000	TO M	73.36
	DEED BOOK 1099 PG-11					
	FULL MARKET VALUE	62,000				
TOTAL TAX ---						877.78**
DATE #1						01/31/17
AMT DUE						877.78
***** 44.004-2-19 *****						
44.004-2-19	100 East Part Rd					BILL 656
Derouchie Steven L	270 Mfg housing - WTRFNT		2017 St Lawrence Co	84,000		704.86
18 Jack Stamey Rd	Brasher Falls 402001	20,000	Town of Stockholm	84,000		43.01
Franklin, NC 28734-5517	Subc Lot (4)	84,000	Highway	84,000		258.42
	341' River Ft 200'Rd		Chargebacks	84,000		83.58
	ACRES 6.00		School Relevy			1,314.82
PRIOR OWNER ON 3/01/2016	EAST-0381451 NRTH-1729416		FD039 Stockholm Fire Prot	84,000	TO M	99.39
Derouchie Steven L	DEED BOOK 2015 PG-13809					
	FULL MARKET VALUE	84,000				
TOTAL TAX ---						2,504.08**
DATE #1						01/31/17
AMT DUE						2,504.08
***** 44.002-1-23 *****						
44.002-1-23	181 Sh 11C					ACCT 1- 64- 4.5 BILL 657
Derushia Nicholas W	270 Mfg housing		2017 St Lawrence Co	104,000		872.68
Derushia Danielle L	Brasher Falls 402001	29,700	Town of Stockholm	104,000		53.25
181 State Highway 11C	FRNT 245.00 DPTH	104,000	Highway	104,000		319.94
Winthrop, NY 13697-0187	ACRES 52.00		Chargebacks	104,000		103.48
	EAST-0372880 NRTH-1739429		FD039 Stockholm Fire Prot	104,000	TO M	123.05
	DEED BOOK 2004 PG-18117					
	FULL MARKET VALUE	104,000				
TOTAL TAX ---						1,472.40**
DATE #1						01/31/17
AMT DUE						1,472.40



STATE OF NEW YORK
 COUNTY - St Lawrence
 TOWN - Stockholm
 SWIS - 408000

2017 TOWN TAX ROLL
 TAXABLE SECTION OF THE ROLL - 1
 OWNERS NAME SEQUENCE
 UNIFORM PERCENT OF VALUE IS 100.00

PAGE 178
 VALUATION DATE-JUL 01, 2015
 TAXABLE STATUS DATE-MAR 01, 2016

TAX MAP PARCEL NUMBER	PROPERTY LOCATION & CLASS	ASSESSMENT	EXEMPTION CODE-----	COUNTY-----	TOWN-----	
CURRENT OWNERS NAME	SCHOOL DISTRICT	LAND	TAX DESCRIPTION	TAXABLE VALUE		TAX AMOUNT
CURRENT OWNERS ADDRESS	PARCEL SIZE/GRID COORD	TOTAL	SPECIAL DISTRICTS			

34.003-1-5.1	2501 Cr 49			34.003-1-5.1		*****
Desclos James C	910 Priv forest		2017 St Lawrence Co	18,700		156.92
431 Old Market Rd	Brasher Falls 402001	15,700	Town of Stockholm	18,700		9.57
Norfolk, NY 13667	ACRES 22.30	18,700	Highway	18,700		57.53
	EAST-0364991 NRTH-1747924		Chargebacks	18,700		18.61
	DEED BOOK 2006 PG-12368		FD039 Stockholm Fire Prot	18,700	TO M	22.13
	FULL MARKET VALUE	18,700				
			TOTAL TAX ---			264.76**
				DATE #1	01/31/17	
				AMT DUE	264.76	

43.003-2-41.1	1260 Old Market Rd			43.003-2-41.1		*****
Deshane Alex R (LU)	240 Rural res		VET COM CT 41131	15,500	15,500	659
Deshane Mary J (LU)	Norwood-Norfolk 406201	34,000	2017 St Lawrence Co	46,500		390.19
% Evan & Alechia White	722'fr	62,000	Town of Stockholm	46,500		23.81
1260 Old Market Rd	ACRES 51.40		Highway	46,500		143.05
Norwood, NY 13668	EAST-0343535 NRTH-1734838		Chargebacks	46,500		46.27
	DEED BOOK 2013 PG-8628		School Relevy			570.96
	FULL MARKET VALUE	62,000	FD039 Stockholm Fire Prot	62,000	TO M	73.36
			NL002 Norwood Library	62,000	TO	44.42
			TOTAL TAX ---			1,292.06**
				DATE #1	01/31/17	
				AMT DUE	1,292.06	

45.063-1-3	25 Cr 54			45.063-1-3		*****
Deshane Brian R	270 Mfg housing		2017 St Lawrence Co	22,000		184.61
25 County Route 54	Brasher Falls 402001	9,600	Town of Stockholm	22,000		11.26
Winthrop, NY 13697	Also See 1065/656	22,000	Highway	22,000		67.68
	Trailer & Garage		Chargebacks	22,000		21.89
	FRNT 100.00 DPTH 175.00		School Relevy			535.66
PRIOR OWNER ON 3/01/2016	EAST-0390618 NRTH-1732833		FD039 Stockholm Fire Prot	22,000	TO M	26.03
Deshane Howard	DEED BOOK 2016 PG-14819					
	FULL MARKET VALUE	22,000				
			TOTAL TAX ---			847.13**
				DATE #1	01/31/17	
				AMT DUE	847.13	

43.002-1-36	39 Crane Rd			43.002-1-36		*****
Deshane Frederick Arthur	270 Mfg housing		2017 St Lawrence Co	81,000		679.69
Deshane Kim Marie	Brasher Falls 402001	16,800	Town of Stockholm	81,000		41.47
39 Crane Rd	326'fr	81,000	Highway	81,000		249.19
Winthrop, NY 13697	ACRES 2.80 BANK8888111		Chargebacks	81,000		80.59
	EAST-0354142 NRTH-1736566		FD039 Stockholm Fire Prot	81,000	TO M	95.84
	DEED BOOK 2010 PG-11375					
	FULL MARKET VALUE	81,000				
			TOTAL TAX ---			1,146.78**
				DATE #1	01/31/17	
				AMT DUE	1,146.78	

STATE OF NEW YORK
 COUNTY - St Lawrence
 TOWN - Stockholm
 SWIS - 408000

2 0 1 7 T O W N T A X R O L L
 T A X A B L E SECTION OF THE ROLL - 1
 OWNERS NAME SEQUENCE
 UNIFORM PERCENT OF VALUE IS 100.00

PAGE 179
 VALUATION DATE-JUL 01, 2015
 TAXABLE STATUS DATE-MAR 01, 2016

TAX MAP PARCEL NUMBER	PROPERTY LOCATION & CLASS	ASSESSMENT	EXEMPTION CODE	COUNTY	TOWN	TAXABLE VALUE	TAX AMOUNT
CURRENT OWNERS NAME	SCHOOL DISTRICT	LAND	TAX DESCRIPTION				
CURRENT OWNERS ADDRESS	PARCEL SIZE/GRID COORD	TOTAL	SPECIAL DISTRICTS				
***** 65.002-4-14.11 *****							
65.002-4-14.11	64 Benton Rd	70 PCT OF VALUE USED FOR EXEMPTION PURPOSES		ACCT 1-	12-13		BILL 662
Deshane James	240 Rural res - WTRFNT		VET COM CT 41131	14,350		14,350	
Deshane Cheryl	Potsdam 2 407402	52,000	Aged - All 41800	21,525		21,525	
1320 Old Market Rd	ACRES 70.20	82,000	Silo 42100	1,000		1,000	
Norwood, NY 13668	EAST-0353034 NRTH-1708724		2017 St Lawrence Co	45,125			378.65
	DEED BOOK 2016 PG-13513		Town of Stockholm	45,125			23.10
	FULL MARKET VALUE	82,000	Highway	45,125			138.82
PRIOR OWNER ON 3/01/2016			Chargebacks	45,125			44.90
Burkum George E (Lu)			FD039 Stockholm Fire Prot	81,000	TO M		95.84
			1,000 EX				
			TOTAL TAX ---				681.31**
					DATE #1		01/31/17
					AMT DUE		681.31
***** 43.001-3-29 *****							
43.001-3-29	1320 Old Market Rd						BILL 663
Deshane James M	270 Mfg housing		2017 St Lawrence Co	88,000			738.42
Deshane Cheryl A	Norwood-Norfolk 406201	16,700	Town of Stockholm	88,000			45.06
1320 Old Market Rd	4.62a	88,000	Highway	88,000			270.72
Norwood, NY 13668	FRNT 509.00 DPTH		Chargebacks	88,000			87.56
	ACRES 4.30		FD039 Stockholm Fire Prot	88,000	TO M		104.12
	EAST-0342918 NRTH-1735968		NL002 Norwood Library	88,000	TO		63.05
	DEED BOOK 1032 PG-818						
	FULL MARKET VALUE	88,000					
			TOTAL TAX ---				1,308.93**
					DATE #1		01/31/17
					AMT DUE		1,308.93
***** 43.003-2-41.2 *****							
43.003-2-41.2	Off Old Market Rd						BILL 664
Deshane James M	910 Priv forest		2017 St Lawrence Co	19,000			159.43
Deshane Cheryl A	Norwood-Norfolk 406201	19,000	Town of Stockholm	19,000			9.73
1320 Old Market Rd	ACRES 48.30	19,000	Highway	19,000			58.45
Norwood, NY 13668	EAST-0344323 NRTH-1735295		Chargebacks	19,000			18.90
	DEED BOOK 2013 PG-8627		FD039 Stockholm Fire Prot	19,000	TO M		22.48
	FULL MARKET VALUE	19,000	NL002 Norwood Library	19,000	TO		13.61
			TOTAL TAX ---				282.60**
					DATE #1		01/31/17
					AMT DUE		282.60
***** 34.002-1-7.112 *****							
34.002-1-7.112	860 SH 420						BILL 665
Deshane Peter R	314 Rural vac<10		2017 St Lawrence Co	3,000			25.17
41 Root Rd	Brasher Falls 402001	3,000	Town of Stockholm	3,000			1.54
Potsdam, NY 13676	FRNT 209.00 DPTH 417.00	3,000	Highway	3,000			9.23
	ACRES 2.00		Chargebacks	3,000			2.98
	EAST-0372965 NRTH-1758975		FD039 Stockholm Fire Prot	3,000	TO M		3.55
	DEED BOOK 2010 PG-6953						
	FULL MARKET VALUE	3,000					
			TOTAL TAX ---				42.47**
					DATE #1		01/31/17
					AMT DUE		42.47

STATE OF NEW YORK
 COUNTY - St Lawrence
 TOWN - Stockholm
 SWIS - 408000

2 0 1 7 T O W N T A X R O L L
 T A X A B L E SECTION OF THE ROLL - 1
 OWNERS NAME SEQUENCE
 UNIFORM PERCENT OF VALUE IS 100.00

PAGE 180
 VALUATION DATE-JUL 01, 2015
 TAXABLE STATUS DATE-MAR 01, 2016

TAX MAP PARCEL NUMBER	PROPERTY LOCATION & CLASS	ASSESSMENT	EXEMPTION CODE	COUNTY	TOWN	TAX AMOUNT
CURRENT OWNERS NAME	SCHOOL DISTRICT	LAND	TAX DESCRIPTION	TAXABLE VALUE		
CURRENT OWNERS ADDRESS	PARCEL SIZE/GRID COORD	TOTAL	SPECIAL DISTRICTS			
***** 34.002-1-26 *****						
34.002-1-26	SH 420					BILL 666
Deshane Peter R	314 Rural vac<10		2017 St Lawrence Co	1,000		8.39
41 Root Rd	Brasher Falls 402001	1,000	Town of Stockholm	1,000		0.51
Potsdam, NY 13676	FRNT 209.00 DPTH 417.00	1,000	Highway	1,000		3.08
	ACRES 2.00		Chargebacks	1,000		1.00
	EAST-0373034 NRTH-1758784		FD039 Stockholm Fire Prot	1,000	TO M	1.18
	DEED BOOK 2015 PG-3419					
	FULL MARKET VALUE	1,000				
TOTAL TAX ---						14.16**
DATE #1						01/31/17
AMT DUE						14.16
***** 25.003-2-10.1 *****						
25.003-2-10.1	1160 Sh 420					BILL 667
DeSilva Rodney W	210 1 Family Res		2017 St Lawrence Co	84,000		704.86
DeSilva Carol Lee	Brasher Falls 402001	16,100	Town of Stockholm	84,000		43.01
1160 State Highway 420	FRNT 490.00 DPTH 270.00	84,000	Highway	84,000		258.42
Brasher Falls, NY 13613	ACRES 3.00		Chargebacks	84,000		83.58
	EAST-0368498 NRTH-1765092		FD039 Stockholm Fire Prot	84,000	TO M	99.39
	DEED BOOK 2010 PG-6757					
	FULL MARKET VALUE	84,000				
TOTAL TAX ---						1,189.26**
DATE #1						01/31/17
AMT DUE						1,189.26
***** 44.001-3-13 *****						
44.001-3-13	421,429 Mccarthy Rd					BILL 668
Dewey Dennis M	210 1 Family Res - WTRFNT		2017 St Lawrence Co	77,000		646.12
429 McCarthy Rd	Brasher Falls 402001	19,200	Town of Stockholm	77,000		39.43
Winthrop, NY 13697	Residence/trailer	77,000	Highway	77,000		236.88
	ACRES 5.20 BANK8888830		Chargebacks	77,000		76.61
	EAST-0367524 NRTH-1741178		FD039 Stockholm Fire Prot	77,000	TO M	91.10
	DEED BOOK 2006 PG-6104					
	FULL MARKET VALUE	77,000				
TOTAL TAX ---						1,090.14**
DATE #1						01/31/17
AMT DUE						1,090.14
***** 34.004-1-7.21 *****						
34.004-1-7.21	2131 CR 49					BILL 669
Dibble Daniel J	270 Mfg housing		2017 St Lawrence Co	35,000		293.69
Dibble Patricia	Brasher Falls 402001	16,000	Town of Stockholm	35,000		17.92
2141 County Route 49	FRNT 205.00 DPTH	35,000	Highway	35,000		107.67
Winthrop, NY 13697-3207	ACRES 1.40		Chargebacks	35,000		34.82
	EAST-0373374 NRTH-1746802		FD039 Stockholm Fire Prot	35,000	TO M	41.41
	DEED BOOK 1998 PG-341					
	FULL MARKET VALUE	35,000				
TOTAL TAX ---						495.51**
DATE #1						01/31/17
AMT DUE						495.51

STATE OF NEW YORK
COUNTY - St Lawrence
TOWN - Stockholm
SWIS - 408000

2 0 1 7 T O W N T A X R O L L
T A X A B L E SECTION OF THE ROLL - 1
OWNERS NAME SEQUENCE
UNIFORM PERCENT OF VALUE IS 100.00

PAGE 181
VALUATION DATE-JUL 01, 2015
TAXABLE STATUS DATE-MAR 01, 2016

TAX MAP PARCEL NUMBER	PROPERTY LOCATION & CLASS	ASSESSMENT	EXEMPTION CODE	COUNTY	TOWN	TAX AMOUNT
CURRENT OWNERS NAME	SCHOOL DISTRICT	LAND	TAX DESCRIPTION			
CURRENT OWNERS ADDRESS	PARCEL SIZE/GRID COORD	TOTAL	SPECIAL DISTRICTS			
***** 34.004-1-7.22 *****						
	2141 CR 49					BILL 670
34.004-1-7.22	210 1 Family Res		2017 St Lawrence Co	175,000		1,468.46
Dibble Daniel J	Brasher Falls 402001	19,600	Town of Stockholm	175,000		89.60
Dibble Patricia A	FRNT 216.00 DPTH 1191.00	175,000	Highway	175,000		538.37
2141 County Route 49	ACRES 5.60		Chargebacks	175,000		174.12
Winthrop, NY 13697-3207	EAST-0373500 NRTH-1746396		FD039 Stockholm Fire Prot	175,000 TO M		207.05
	DEED BOOK 2007 PG-18402					
	FULL MARKET VALUE	175,000				
TOTAL TAX ---						2,477.60**
						DATE #1 01/31/17
						AMT DUE 2,477.60
***** 34.004-1-8 *****						
	Skinnerville Rd					BILL 671
34.004-1-8	311 Res vac land		2017 St Lawrence Co	12,000		100.69
Dick William	Brasher Falls 402001	12,000	Town of Stockholm	12,000		6.14
Attn: Richard Armstrong Jr	ACRES 13.21	12,000	Highway	12,000		36.92
PO Box 633	EAST-0373397 NRTH-1745416		Chargebacks	12,000		11.94
West Chester, PA 19381	DEED BOOK 925 PG-00169		FD039 Stockholm Fire Prot	12,000 TO M		14.20
	FULL MARKET VALUE	12,000				
TOTAL TAX ---						169.89**
						DATE #1 01/31/17
						AMT DUE 169.89
***** 34.004-1-9 *****						
	Skinnerville Rd					BILL 672
34.004-1-9	311 Res vac land		2017 St Lawrence Co	3,600		30.21
Dick William	Brasher Falls 402001	3,600	Town of Stockholm	3,600		1.84
Attn: Richard Armstrong Jr	Vl	3,600	Highway	3,600		11.07
PO Box 633	ACRES 3.50		Chargebacks	3,600		3.58
West Chester, PA 19380	EAST-0373873 NRTH-1745438		FD039 Stockholm Fire Prot	3,600 TO M		4.26
	DEED BOOK 931 PG-00695					
	FULL MARKET VALUE	3,600				
TOTAL TAX ---						50.96**
						DATE #1 01/31/17
						AMT DUE 50.96
***** 34.004-1-20 *****						
	Skinnerville Rd					BILL 673
34.004-1-20	321 Abandoned ag - WTRFNT		2017 St Lawrence Co	8,000		67.13
Dick William	Brasher Falls 402001	8,000	Town of Stockholm	8,000		4.10
Attn: Richard Armstrong Jr	10ar	8,000	Highway	8,000		24.61
PO Box 633	ACRES 8.00		Chargebacks	8,000		7.96
West Chester, PA 19380	EAST-0373965 NRTH-1744774		FD039 Stockholm Fire Prot	8,000 TO M		9.47
	DEED BOOK 922 PG-00872					
	FULL MARKET VALUE	8,000				
TOTAL TAX ---						113.27**
						DATE #1 01/31/17
						AMT DUE 113.27

STATE OF NEW YORK
 COUNTY - St Lawrence
 TOWN - Stockholm
 SWIS - 408000

2 0 1 7 T O W N T A X R O L L
 T A X A B L E SECTION OF THE ROLL - 1
 OWNERS NAME SEQUENCE
 UNIFORM PERCENT OF VALUE IS 100.00

PAGE 182
 VALUATION DATE-JUL 01, 2015
 TAXABLE STATUS DATE-MAR 01, 2016

TAX MAP PARCEL NUMBER	PROPERTY LOCATION & CLASS	ASSESSMENT	EXEMPTION CODE	COUNTY	TOWN	TAX AMOUNT
CURRENT OWNERS NAME	SCHOOL DISTRICT	LAND	TAX DESCRIPTION			
CURRENT OWNERS ADDRESS	PARCEL SIZE/GRID COORD	TOTAL	SPECIAL DISTRICTS			
***** 34.004-1-27 *****						
34.004-1-27	Skinnerville Rd 322 Rural vac>10		2017 St Lawrence Co	14,900		BILL 674 125.03
Dick William	Brasher Falls 402001	14,900	Town of Stockholm	14,900		7.63
% Richard Armstrong Jr	ACRES 19.80	14,900	Highway	14,900		45.84
PO Box 633	EAST-0375064 NRTH-1745157		Chargebacks	14,900		14.83
West Chester, PA 19380	DEED BOOK 931 PG-00695		FD039 Stockholm Fire Prot	14,900	TO M	17.63
	FULL MARKET VALUE	14,900				
TOTAL TAX ---						210.96**
DATE #1						01/31/17
AMT DUE						210.96
***** 54.003-2-21 *****						
54.003-2-21	660 May Rd 240 Rural res		2017 St Lawrence Co	425,000		BILL 675 3,566.25
Dickstein Ross E	Potsdam 2 407402	35,200	Town of Stockholm	425,000		217.61
Dickstein Heidi W	ACRES 36.80 BANK8888288	425,000	Highway	425,000		1,307.46
660 May Rd	EAST-0341380 NRTH-1719708		Chargebacks	425,000		422.87
Potsdam, NY 13676	DEED BOOK 2016 PG-2253		FD039 Stockholm Fire Prot	425,000	TO M	502.85
	FULL MARKET VALUE	425,000				
TOTAL TAX ---						6,017.04**
DATE #1						01/31/17
AMT DUE						6,017.04
***** 34.076-5-7 *****						
34.076-5-7	221 Sh 420 210 1 Family Res		2017 St Lawrence Co	59,000		ACCT 1- 16- 7 BILL 676 495.08
Dishaw James A	Brasher Falls 402001	7,500	Town of Stockholm	59,000		30.21
Dishaw Joann M	FRNT 100.00 DPTH 100.00	59,000	Highway	59,000		181.51
PO Box 77	EAST-0382741 NRTH-1745936		Chargebacks	59,000		58.70
Winthrop, NY 13697	DEED BOOK 1103 PG-533		School Relevy			706.10
	FULL MARKET VALUE	59,000	FD037 Brasher Winthrp FD	59,000	TO M	97.00
			LT030 Winthrop Light	59,000	TO M	32.29
TOTAL TAX ---						1,600.89**
DATE #1						01/31/17
AMT DUE						1,600.89
***** 44.001-5-1.1 *****						
44.001-5-1.1	89 Crane Rd 210 1 Family Res		2017 St Lawrence Co	52,000		ACCT 1- 23-10.11 BILL 677 436.34
Dishaw Matthew J	Brasher Falls 402001	16,500	Town of Stockholm	52,000		26.62
89 Crane Rd	ACRES 4.90 BANK8888209	52,000	Highway	52,000		159.97
Winthrop, NY 13697	EAST-0364571 NRTH-1741654		Chargebacks	52,000		51.74
	DEED BOOK 2013 PG-15597		FD039 Stockholm Fire Prot	52,000	TO M	61.52
	FULL MARKET VALUE	52,000				
TOTAL TAX ---						736.19**
DATE #1						01/31/17
AMT DUE						736.19

STATE OF NEW YORK
 COUNTY - St Lawrence
 TOWN - Stockholm
 SWIS - 408000

2 0 1 7 T O W N T A X R O L L
 T A X A B L E SECTION OF THE ROLL - 1
 OWNERS NAME SEQUENCE
 UNIFORM PERCENT OF VALUE IS 100.00

PAGE 183
 VALUATION DATE-JUL 01, 2015
 TAXABLE STATUS DATE-MAR 01, 2016

TAX MAP PARCEL NUMBER	PROPERTY LOCATION & CLASS	ASSESSMENT	EXEMPTION CODE-----	COUNTY-----	TOWN-----	
CURRENT OWNERS NAME	SCHOOL DISTRICT	LAND	TAX DESCRIPTION	TAXABLE VALUE		TAX AMOUNT
CURRENT OWNERS ADDRESS	PARCEL SIZE/GRID COORD	TOTAL	SPECIAL DISTRICTS			
***** 34.083-3-2 *****						
529 Sh 11C						BILL 678
34.083-3-2	210 1 Family Res		VET WAR CT 41121	11,550	11,550	
Dishaw Patricia A	Brasher Falls 402001	10,000	VET COM CT 41131	19,250	19,250	
PO Box 52	FRNT 100.00 DPTH 200.00	77,000	2017 St Lawrence Co	46,200		387.67
Winthrop, NY 13697	EAST-0379867 NRTH-1745302		Town of Stockholm	46,200		23.66
	DEED BOOK 1047 PG-731		Highway	46,200		142.13
	FULL MARKET VALUE	77,000	Chargebacks	46,200		45.97
			FD039 Stockholm Fire Prot	77,000	TO M	91.10
			TOTAL TAX ---			690.53**
				DATE #1	01/31/17	
				AMT DUE	690.53	
***** 43.004-1-20.11 *****						
43.004-1-20.11	Old Market Rd			ACCT 1- 51- 8		BILL 679
Divincenzo Michael	322 Rural vac>10		2017 St Lawrence Co	34,800		292.01
31 Prospect St	Norwood-Norfolk 406201	34,800	Town of Stockholm	34,800		17.82
Norwood, NY 13668	ACRES 60.60	34,800	Highway	34,800		107.06
	EAST-0349332 NRTH-1728659		Chargebacks	34,800		34.63
	DEED BOOK 922 PG-00433		FD039 Stockholm Fire Prot	34,800	TO M	41.17
	FULL MARKET VALUE	34,800	NL002 Norwood Library	34,800	TO	24.93
			TOTAL TAX ---			517.62**
				DATE #1	01/31/17	
				AMT DUE	517.62	
***** 34.068-2-9 *****						
34.068-2-9	693 Sh 11C			ACCT 1- 75- 3		BILL 680
Dodge Karen	210 1 Family Res		2017 St Lawrence Co	45,000		377.60
PO Box 155	Brasher Falls 402001	7,000	Town of Stockholm	45,000		23.04
Winthrop, NY 13697	Well Agreement 1999/16127	45,000	Highway	45,000		138.44
	See 2014/9637		Chargebacks	45,000		44.77
	FRNT 66.00 DPTH 315.00		School Relevy			365.22
	EAST-0382464 NRTH-1748403		FD037 Brasher Winthrp FD	45,000	TO M	73.98
	DEED BOOK 2014 PG-16235		LT030 Winthrop Light	45,000	TO M	24.63
	FULL MARKET VALUE	45,000				
			TOTAL TAX ---			1,047.68**
				DATE #1	01/31/17	
				AMT DUE	1,047.68	
***** 34.003-1-2 *****						
34.003-1-2	2705 Cr 49	40 PCT OF VALUE USED FOR EXEMPTION PURPOSES		ACCT 1- 30-12		BILL 681
Dominique Paul	112 Dairy farm		VET WAR CT 41121	8,100	8,100	
2705 County Route 49	Brasher Falls 402001	100,000	Aged - Cou 41802	22,950	0	
Winthrop, NY 13697	Easement 2010/15282 &	135,000	Aged - Tow 41803	0	22,950	
	2011/3519 & 2011/3520		2017 St Lawrence Co	103,950		872.26
	ACRES 182.00		Town of Stockholm	103,950		53.22
	EAST-0362046 NRTH-1749849		Highway	103,950		319.79
	DEED BOOK 2009 PG-4586		Chargebacks	103,950		103.43
	FULL MARKET VALUE	135,000	FD039 Stockholm Fire Prot	135,000	TO M	159.73
			TOTAL TAX ---			1,508.43**
				DATE #1	01/31/17	
				AMT DUE	1,508.43	

STATE OF NEW YORK
 COUNTY - St Lawrence
 TOWN - Stockholm
 SWIS - 408000

2 0 1 7 T O W N T A X R O L L
 T A X A B L E SECTION OF THE ROLL - 1
 OWNERS NAME SEQUENCE
 UNIFORM PERCENT OF VALUE IS 100.00

PAGE 184
 VALUATION DATE-JUL 01, 2015
 TAXABLE STATUS DATE-MAR 01, 2016

TAX MAP PARCEL NUMBER	PROPERTY LOCATION & CLASS	ASSESSMENT	EXEMPTION CODE	COUNTY	TOWN	TAX AMOUNT
CURRENT OWNERS NAME	SCHOOL DISTRICT	LAND	TAX DESCRIPTION	TAXABLE VALUE		
CURRENT OWNERS ADDRESS	PARCEL SIZE/GRID COORD	TOTAL	SPECIAL DISTRICTS			
***** 34.003-1-22 *****						
34.003-1-22	Blind Crossing Rd			ACCT 1-	30-11	BILL 682
Dominique Paul	910 Priv forest		2017 St Lawrence Co			17,900 150.20
2705 County Route 49	Brasher Falls 402001	17,900	Town of Stockholm			17,900 9.17
Winthrop, NY 13697	ACRES 31.20	17,900	Highway			17,900 55.07
	EAST-0360877 NRTH-1749676		Chargebacks			17,900 17.81
	DEED BOOK 2009 PG-4586		FD039 Stockholm Fire Prot		TO M	17,900 21.18
	FULL MARKET VALUE	17,900				
TOTAL TAX ---						253.43**
DATE #1						01/31/17
AMT DUE						253.43
***** 44.004-1-2.1 *****						
44.004-1-2.1	USH 11			ACCT 1-	90-12	BILL 683
Dominy Henry L (Lu)	910 Priv forest		2017 St Lawrence Co			52,000 436.34
Dominy Carole J (Lu)	Brasher Falls 402001	47,600	Town of Stockholm			52,000 26.62
PO Box 161	Vacant	52,000	Highway			52,000 159.97
Colton, NY 13625	ACRES 86.40		Chargebacks			52,000 51.74
	EAST-0373830 NRTH-1733719		FD039 Stockholm Fire Prot		TO M	52,000 61.52
	DEED BOOK 2009 PG-15464					
	FULL MARKET VALUE	52,000				
TOTAL TAX ---						736.19**
DATE #1						01/31/17
AMT DUE						736.19
***** 44.004-1-3 *****						
44.004-1-3	Off East Part Rd			ACCT 1-	97- 7	BILL 684
Dominy Henry L (Lu)	910 Priv forest		2017 St Lawrence Co			12,500 104.89
Dominy Carole J (Lu)	Brasher Falls 402001	12,500	Town of Stockholm			12,500 6.40
PO Box 161	50 Ar Forest	12,500	Highway			12,500 38.45
Colton, NY 13625	ACRES 50.10		Chargebacks			12,500 12.44
	EAST-0374999 NRTH-1733481		FD039 Stockholm Fire Prot		TO M	12,500 14.79
	DEED BOOK 2009 PG-15464					
	FULL MARKET VALUE	12,500				
TOTAL TAX ---						176.97**
DATE #1						01/31/17
AMT DUE						176.97
***** 44.004-1-2.2 *****						
44.004-1-2.2	USH 11					BILL 685
Dominy Jeffrey A	910 Priv forest		2017 St Lawrence Co			58,700 492.56
80 Carr Rd	Brasher Falls 402001	58,700	Town of Stockholm			58,700 30.06
Madrid, NY 13660	FRNT 680.00 DPTH	58,700	Highway			58,700 180.58
	ACRES 111.10		Chargebacks			58,700 58.41
	EAST-0373245 NRTH-1733027		FD039 Stockholm Fire Prot		TO M	58,700 69.45
	DEED BOOK 1050 PG-1064					
	FULL MARKET VALUE	58,700				
TOTAL TAX ---						831.06**
DATE #1						01/31/17
AMT DUE						831.06

STATE OF NEW YORK
COUNTY - St Lawrence
TOWN - Stockholm
SWIS - 408000

2017 TOWN TAX ROLL
TAXABLE SECTION OF THE ROLL - 1
OWNERS NAME SEQUENCE
UNIFORM PERCENT OF VALUE IS 100.00

PAGE 185
VALUATION DATE-JUL 01, 2015
TAXABLE STATUS DATE-MAR 01, 2016

TAX MAP PARCEL NUMBER	PROPERTY LOCATION & CLASS	ASSESSMENT	EXEMPTION CODE	COUNTY	TOWN	TAX AMOUNT
CURRENT OWNERS NAME	SCHOOL DISTRICT	LAND	TAX DESCRIPTION			
CURRENT OWNERS ADDRESS	PARCEL SIZE/GRID COORD	TOTAL	SPECIAL DISTRICTS			
***** 54.001-2-24 *****						
	202A Stockholm Knapps Station					BILL 686
54.001-2-24	210 1 Family Res		2017 St Lawrence Co	72,000		604.17
Donahue Michael P	Norwood-Norfolk 406201	17,100	Town of Stockholm	72,000		36.86
James-Donahue Jennifer L	218x1063x324x825	72,000	Highway	72,000		221.50
202A Stockholm Knapps Station	ACRES 4.80 BANK8888830		Chargebacks	72,000		71.64
West Stockholm, NY 13696	EAST-0347724 NRTH-1724422		FD039 Stockholm Fire Prot	72,000	TO M	85.19
	DEED BOOK 2011 PG-15739		NL002 Norwood Library	72,000	TO	51.58
	FULL MARKET VALUE	72,000				
TOTAL TAX ---						1,070.94**
						DATE #1 01/31/17
						AMT DUE 1,070.94
***** 44.004-3-2 *****						
	Reed Rd/abandoned					BILL 687
44.004-3-2	260 Seasonal res		2017 St Lawrence Co	4,000		33.56
Donalis Jarred S	Brasher Falls 402001	2,000	Town of Stockholm	4,000		2.05
Donalis Joseph C	Thompson Thompson	4,000	Highway	4,000		12.31
PO Box 384	Road Thompson		Chargebacks	4,000		3.98
Winthrop, NY 13697	2ar		FD039 Stockholm Fire Prot	4,000	TO M	4.73
	ACRES 2.00					
	EAST-0372769 NRTH-1729373					
	DEED BOOK 2002 PG-10037					
	FULL MARKET VALUE	4,000				
TOTAL TAX ---						56.63**
						DATE #1 01/31/17
						AMT DUE 56.63
***** 34.068-2-1.2 *****						
	16 Pleasant St					BILL 688
34.068-2-1.2	210 1 Family Res		2017 St Lawrence Co	74,000		620.95
Donalis Shari L	Brasher Falls 402001	9,300	Town of Stockholm	74,000		37.89
PO Box 115	FRNT 118.00 DPTH 132.00	74,000	Highway	74,000		227.65
Winthrop, NY 13697	ACRES 0.35 BANK8888830		Chargebacks	74,000		73.63
	EAST-0382053 NRTH-1748089		FD037 Brasher Winthrp FD	74,000	TO M	121.66
	DEED BOOK 1999 PG-1234		LT030 Winthrop Light	74,000	TO M	40.50
	FULL MARKET VALUE	74,000	US001 Unpaid Sewer Tax	285.60	MT	285.60
TOTAL TAX ---						1,407.88**
						DATE #1 01/31/17
						AMT DUE 1,407.88
***** 34.076-4-5 *****						
	625A,B Sh 11C					BILL 689
34.076-4-5	210 1 Family Res		2017 St Lawrence Co	52,000		436.34
Donalis Stephen N	Brasher Falls 402001	11,200	Town of Stockholm	52,000		26.62
Donalis Carol	625c-Trailer 10/95	52,000	Highway	52,000		159.97
PO Box 384	Road Jock		Chargebacks	52,000		51.74
Winthrop, NY 13697	125x250x50x127x178		FD037 Brasher Winthrp FD	52,000	TO M	85.49
	FRNT 125.00 DPTH		LT030 Winthrop Light	52,000	TO M	28.46
	ACRES 0.67					
	EAST-0381441 NRTH-1747017					
	DEED BOOK 1999 PG-2038					
	FULL MARKET VALUE	52,000				
TOTAL TAX ---						788.62**
						DATE #1 01/31/17

AMT DUE 788.62

STATE OF NEW YORK
 COUNTY - St Lawrence
 TOWN - Stockholm
 SWIS - 408000

2 0 1 7 T O W N T A X R O L L
 T A X A B L E SECTION OF THE ROLL - 1
 OWNERS NAME SEQUENCE
 UNIFORM PERCENT OF VALUE IS 100.00

PAGE 186
 VALUATION DATE-JUL 01, 2015
 TAXABLE STATUS DATE-MAR 01, 2016

TAX MAP PARCEL NUMBER	PROPERTY LOCATION & CLASS	ASSESSMENT	EXEMPTION CODE	COUNTY	TOWN	TAXABLE VALUE	TAX AMOUNT
CURRENT OWNERS NAME	SCHOOL DISTRICT	LAND	TAX DESCRIPTION				
CURRENT OWNERS ADDRESS	PARCEL SIZE/GRID COORD	TOTAL	SPECIAL DISTRICTS				
***** 34.076-4-6 *****							
	627 Sh 11C					ACCT 1-110-12	BILL 690
34.076-4-6	432 Gas station		2017 St Lawrence Co			2,000	16.78
Donalis Stephen N	Brasher Falls 402001	1,000	Town of Stockholm			2,000	1.02
Donalis Carol	Gas Station	2,000	Highway			2,000	6.15
PO Box 384	137x100x125x100		Chargebacks			2,000	1.99
Winthrop, NY 13697	FRNT 137.00 DPTH 100.00		FD037 Brasher Winthrp FD		TO M	2,000	3.29
	EAST-0381593 NRTH-1746938		LT030 Winthrop Light		TO M	2,000	1.09
	DEED BOOK 1999 PG-2036						
	FULL MARKET VALUE	2,000					
TOTAL TAX ---							30.32**
DATE #1							01/31/17
AMT DUE							30.32
***** 44.004-1-4 *****							
	Off East Part Rd					ACCT 1- 27-10	BILL 691
44.004-1-4	910 Priv forest		2017 St Lawrence Co			43,000	360.82
Donie Larry M	Brasher Falls 402001	43,000	Town of Stockholm			43,000	22.02
1137 State Highway 420	Locke State	43,000	Highway			43,000	132.28
Brasher Falls, NY 13613	State Thompson		Chargebacks			43,000	42.78
	100 Ar Forest		FD039 Stockholm Fire Prot		TO M	43,000	50.88
PRIOR OWNER ON 3/01/2016	ACRES 104.10						
Donie Larry J & Sandra M	EAST-0376168 NRTH-1734324						
	DEED BOOK 2016 PG-5643						
	FULL MARKET VALUE	43,000					
TOTAL TAX ---							608.78**
DATE #1							01/31/17
AMT DUE							608.78
***** 44.002-3-24 *****							
	442 East Part Rd					ACCT 1- 27-11.21	BILL 692
44.002-3-24	270 Mfg housing		Vet Chg of 41003			0	34,000
Donie Raymond	Brasher Falls 402001	17,100	Vet Pro Ra 41112			34,000	0
442 East Part Rd	ACRES 3.10	34,000	Aged - Tow 41803			0	0
Winthrop, NY 13697	EAST-0377272 NRTH-1736854		2017 St Lawrence Co			0.00	0.00
	DEED BOOK 935 PG-01098		Town of Stockholm			0.00	0.00
	FULL MARKET VALUE	34,000	Highway			0.00	0.00
			Chargebacks			0.00	0.00
			FD039 Stockholm Fire Prot		TO M	34,000	40.23
TOTAL TAX ---							40.23**
DATE #1							01/31/17
AMT DUE							40.23

STATE OF NEW YORK
 COUNTY - St Lawrence
 TOWN - Stockholm
 SWIS - 408000

2 0 1 7 T O W N T A X R O L L
 T A X A B L E SECTION OF THE ROLL - 1
 OWNERS NAME SEQUENCE
 UNIFORM PERCENT OF VALUE IS 100.00

PAGE 187
 VALUATION DATE-JUL 01, 2015
 TAXABLE STATUS DATE-MAR 01, 2016

TAX MAP PARCEL NUMBER	PROPERTY LOCATION & CLASS	ASSESSMENT	EXEMPTION CODE-----	COUNTY-----	TOWN-----	TAX AMOUNT
CURRENT OWNERS NAME	SCHOOL DISTRICT	LAND	TAX DESCRIPTION	TAXABLE VALUE		
CURRENT OWNERS ADDRESS	PARCEL SIZE/GRID COORD	TOTAL	SPECIAL DISTRICTS			
***** 44.002-3-26.211 *****						
44.002-3-26.211	441 East Part Rd			ACCT 1-52-5.2	BILL	693
Donie Sandra P	210 1 Family Res		2017 St Lawrence Co	94,000		788.77
Donie Larry J	Brasher Falls 402001	15,100	Town of Stockholm	94,000		48.13
441 East Part Rd	285x192x295x135	94,000	Highway	94,000		289.18
Winthrop, NY 13697	FRNT 285.00 DPTH 135.00		Chargebacks	94,000		93.53
	ACRES 1.10		FD039 Stockholm Fire Prot	94,000	TO M	111.22
	EAST-0376945 NRTH-1736932					
	DEED BOOK 1998 PG-1492					
	FULL MARKET VALUE	94,000				
			TOTAL TAX ---			1,330.83**
				DATE #1		01/31/17
				AMT DUE		1,330.83
***** 34.059-1-20 *****						
34.059-1-20	418 Sh 420			ACCT 1- 27-12	BILL	694
Donnelly Floyd P (LU)	210 1 Family Res		VET WAR CT 41121	12,000	12,000	
Donnelly Carol A (LU)	Brasher Falls 402001	15,200	2017 St Lawrence Co	77,000		646.12
418 State Highway 420	No Sewer Available	89,000	Town of Stockholm	77,000		39.43
Brasher Falls, NY 13613	ACRES 1.20		Highway	77,000		236.88
	EAST-0380115 NRTH-1750468		Chargebacks	77,000		76.61
	DEED BOOK 2014 PG-17950		FD039 Stockholm Fire Prot	89,000	TO M	105.30
	FULL MARKET VALUE	89,000				
			TOTAL TAX ---			1,104.34**
				DATE #1		01/31/17
				AMT DUE		1,104.34
***** 42.004-2-4.12 *****						
42.004-2-4.12	272 Cr 48				BILL	695
Doran James	210 1 Family Res		2017 St Lawrence Co	70,000		587.38
Doran Lori	Norwood-Norfolk 406201	11,100	Town of Stockholm	70,000		35.84
272 County Route 48	.59a 150X170 (D)	70,000	Highway	70,000		215.35
Norwood, NY 13668	FRNT 150.00 DPTH 140.00		Chargebacks	70,000		69.65
	EAST-0334122 NRTH-1730692		FD039 Stockholm Fire Prot	70,000	TO M	82.82
	DEED BOOK 1026 PG-00528		NL002 Norwood Library	70,000	TO	50.15
	FULL MARKET VALUE	70,000				
			TOTAL TAX ---			1,041.19**
				DATE #1		01/31/17
				AMT DUE		1,041.19
***** 34.067-1-23 *****						
34.067-1-23	367 Sh 420			ACCT 1- 48-12	BILL	696
Doran Lisa M (Munson)	210 1 Family Res		2017 St Lawrence Co	72,000		604.17
PO Box 516	Brasher Falls 402001	8,100	Town of Stockholm	72,000		36.86
Norfolk, NY 13667	53x32x147x85x150	72,000	Highway	72,000		221.50
	FRNT 85.00 DPTH 150.00		Chargebacks	72,000		71.64
	ACRES 0.33 BANK8888869		FD037 Brasher Winthrp FD	72,000	TO M	118.37
	EAST-0380466 NRTH-1749143		LT030 Winthrop Light	72,000	TO M	39.41
	DEED BOOK 2002 PG-12405					
	FULL MARKET VALUE	72,000				
			TOTAL TAX ---			1,091.95**
				DATE #1		01/31/17
				AMT DUE		1,091.95

STATE OF NEW YORK
COUNTY - St Lawrence
TOWN - Stockholm
SWIS - 408000

2 0 1 7 T O W N T A X R O L L
T A X A B L E SECTION OF THE ROLL - 1
OWNERS NAME SEQUENCE
UNIFORM PERCENT OF VALUE IS 100.00

PAGE 188
VALUATION DATE-JUL 01, 2015
TAXABLE STATUS DATE-MAR 01, 2016

TAX MAP PARCEL NUMBER	PROPERTY LOCATION & CLASS	ASSESSMENT	EXEMPTION CODE	COUNTY	TOWN	TAXABLE VALUE	TAX AMOUNT
CURRENT OWNERS NAME	SCHOOL DISTRICT	LAND	TAX DESCRIPTION				
CURRENT OWNERS ADDRESS	PARCEL SIZE/GRID COORD	TOTAL	SPECIAL DISTRICTS				
***** 44.002-1-22 *****							
44.002-1-22	Green Meadows Rd					ACCT 1- 64- 4.8	BILL 697
Doriety Robert	322 Rural vac>10		2017 St Lawrence Co			10,700	89.79
Doriety Bonnie	Brasher Falls 402001	10,700	Town of Stockholm			10,700	5.48
104 Sussex St	11.7ad	10,700	Highway			10,700	32.92
Newton, NJ 07860	ACRES 12.40		Chargebacks			10,700	10.65
	EAST-0373443 NRTH-1741004		FD039 Stockholm Fire Prot		TO M	10,700	12.66
	DEED BOOK 965 PG-00050						
	FULL MARKET VALUE	10,700					
TOTAL TAX ---							151.50**
							DATE #1 01/31/17
							AMT DUE 151.50
***** 54.004-1-20.11 *****							
54.004-1-20.11	41 Cr 57					ACCT 1- 27-14.11	BILL 698
Dorothy Daniel & Dale W Jr	910 Priv forest		2017 St Lawrence Co			37,600	315.51
Dorothy David John & Etal	Potsdam 2 407402	37,600	Town of Stockholm			37,600	19.25
PO Box 108	75'fr	37,600	Highway			37,600	115.67
West Stockholm, NY 13693	ACRES 82.40		Chargebacks			37,600	37.41
	EAST-0349894 NRTH-1717178		School Relevy				1,004.00
	DEED BOOK 2006 PG-3178		FD038 W Stockholm Fire Dis		TO M	37,600	50.20
	FULL MARKET VALUE	37,600	LT031 W Stockholm Light		TO M	37,600	29.42
TOTAL TAX ---							1,571.46**
							DATE #1 01/31/17
							AMT DUE 1,571.46
***** 54.058-3-11 *****							
54.058-3-11	45 Cr 57						BILL 699
Dorothy Daniel P	210 1 Family Res		2017 St Lawrence Co			97,000	813.94
Dorothy Jonnie J	Potsdam 2 407402	15,400	Town of Stockholm			97,000	49.67
PO Box 53	50x190x199x207x252x396	97,000	Highway			97,000	298.41
West Stockholm, NY 13696	ACRES 1.40		Chargebacks			97,000	96.51
	EAST-0351425 NRTH-1718716		FD038 W Stockholm Fire Dis		TO M	97,000	129.51
	DEED BOOK 1102 PG-823		LT031 W Stockholm Light		TO M	97,000	75.89
	FULL MARKET VALUE	97,000					
TOTAL TAX ---							1,463.93**
							DATE #1 01/31/17
							AMT DUE 1,463.93
***** 54.058-3-7 *****							
54.058-3-7	34 Cr 57					ACCT 1- 27-14.12	BILL 700
Dorothy David John	314 Rural vac<10 - WTRFNT		2017 St Lawrence Co			100	0.84
Dorothy Daniel & Dale W Jr	Potsdam 2 407402	100	Town of Stockholm			100	0.05
PO Box 108	393'wf Non-Contiguous/	100	Highway			100	0.31
West Stockholm, NY 13696	54.004-1-20 (Skating Rink		Chargebacks			100	0.10
	Leased to Stockholm Town		School Relevy				2.68
	ACRES 4.00		FD038 W Stockholm Fire Dis		TO M	100	.13
	EAST-0351982 NRTH-1719441		LT031 W Stockholm Light		TO M	100	.08
	DEED BOOK 2006 PG-6536						
	FULL MARKET VALUE	100					
TOTAL TAX ---							4.19**
							DATE #1 01/31/17
							AMT DUE 4.19

STATE OF NEW YORK
 COUNTY - St Lawrence
 TOWN - Stockholm
 SWIS - 408000

2 0 1 7 T O W N T A X R O L L
 T A X A B L E SECTION OF THE ROLL - 1
 OWNERS NAME SEQUENCE
 UNIFORM PERCENT OF VALUE IS 100.00

PAGE 189
 VALUATION DATE-JUL 01, 2015
 TAXABLE STATUS DATE-MAR 01, 2016

TAX MAP PARCEL NUMBER	PROPERTY LOCATION & CLASS	ASSESSMENT	EXEMPTION CODE	COUNTY	TOWN	TAX AMOUNT
CURRENT OWNERS NAME	SCHOOL DISTRICT	LAND	TAX DESCRIPTION			
CURRENT OWNERS ADDRESS	PARCEL SIZE/GRID COORD	TOTAL	SPECIAL DISTRICTS			
***** 54.058-3-10 *****						
	32 Cr 57			ACCT 1-	27-14.13	BILL 701
54.058-3-10	210 1 Family Res		2017 St Lawrence Co	80,000		671.29
Dorothy David John	Potsdam 2 407402	15,000	Town of Stockholm	80,000		40.96
PO Box 108	105'fr 1.02A (D)	80,000	Highway	80,000		246.11
West Stockholm, NY 13696	ACRES 1.00		Chargebacks	80,000		79.60
	EAST-0351907 NRTH-1718986		School Relevy			1,366.84
	DEED BOOK 2006 PG-2943		FD038 W Stockholm Fire Dis	80,000	TO M	106.82
	FULL MARKET VALUE	80,000	LT031 W Stockholm Light	80,000	TO M	62.59
			TOTAL TAX ---			2,574.21**
				DATE #1		01/31/17
				AMT DUE		2,574.21
***** 66.001-2-10 *****						
	1448 Sh 11B			ACCT 1-	99- 8	BILL 702
66.001-2-10	240 Rural res		2017 St Lawrence Co	80,000		671.29
Dossert Margaret A	Parishville 1 406601	38,500	Town of Stockholm	80,000		40.96
1448 State Highway 11B	Also See Deed 1046/782	80,000	Highway	80,000		246.11
Potsdam, NY 13676	ACRES 38.00		Chargebacks	80,000		79.60
	EAST-0368433 NRTH-1705827		FD039 Stockholm Fire Prot	80,000	TO M	94.65
	DEED BOOK 2007 PG-9901					
	FULL MARKET VALUE	80,000	TOTAL TAX ---			1,132.61**
				DATE #1		01/31/17
				AMT DUE		1,132.61
***** 44.002-2-1 *****						
	Green Meadows Rd			ACCT 1-	106- 9	BILL 703
44.002-2-1	910 Priv forest - WTRFNT		2017 St Lawrence Co	11,000		92.30
Dougan Billy	Brasher Falls 402001	11,000	Town of Stockholm	11,000		5.63
708 Mccarthy Rd	ACRES 21.50	11,000	Highway	11,000		33.84
Winthrop, NY 13697	EAST-0374955 NRTH-1742173		Chargebacks	11,000		10.94
	DEED BOOK 944 PG-00991		FD039 Stockholm Fire Prot	11,000	TO M	13.01
	FULL MARKET VALUE	11,000	TOTAL TAX ---			155.72**
				DATE #1		01/31/17
				AMT DUE		155.72
***** 44.002-1-3 *****						
	708 Mccarthy Rd			ACCT 1-	112- 6	BILL 704
44.002-1-3	210 1 Family Res		2017 St Lawrence Co	68,000		570.60
Dougan Billy L	Brasher Falls 402001	18,200	Town of Stockholm	68,000		34.82
Winters Vicki	5 Ar	68,000	Highway	68,000		209.19
Attn: Billy Dougan	ACRES 4.20		Chargebacks	68,000		67.66
708 Mccarthy Rd	EAST-0374414 NRTH-1743773		FD039 Stockholm Fire Prot	68,000	TO M	80.46
Winthrop, NY 13697	DEED BOOK 944 PG-00991					
	FULL MARKET VALUE	68,000	TOTAL TAX ---			962.73**
				DATE #1		01/31/17
				AMT DUE		962.73

STATE OF NEW YORK
 COUNTY - St Lawrence
 TOWN - Stockholm
 SWIS - 408000

2017 TOWN TAX ROLL
 TAXABLE SECTION OF THE ROLL - 1
 OWNERS NAME SEQUENCE
 UNIFORM PERCENT OF VALUE IS 100.00

PAGE 190
 VALUATION DATE-JUL 01, 2015
 TAXABLE STATUS DATE-MAR 01, 2016

TAX MAP PARCEL NUMBER	PROPERTY LOCATION & CLASS	ASSESSMENT	EXEMPTION CODE	COUNTY	TOWN	TAX AMOUNT
CURRENT OWNERS NAME	SCHOOL DISTRICT	LAND	TAX DESCRIPTION			
CURRENT OWNERS ADDRESS	PARCEL SIZE/GRID COORD	TOTAL	SPECIAL DISTRICTS			
***** 45.003-1-27.2 *****						
45.003-1-27.2	Barrett Rd 910 Priv forest		2017 St Lawrence Co	5,100		BILL 705 42.80
Dougan Billy L	Brasher Falls 402001	5,100	Town of Stockholm	5,100		2.61
708 McCarthy Rd	ACRES 8.80	5,100	Highway	5,100		15.69
Winthrop, NY 13697	EAST-0387670 NRTH-1728465		Chargebacks	5,100		5.07
	DEED BOOK 2006 PG-11896		FD039 Stockholm Fire Prot	5,100	TO M	6.03
	FULL MARKET VALUE	5,100				
TOTAL TAX ---						72.20**
DATE #1						01/31/17
AMT DUE						72.20
***** 66.001-1-14.1 *****						
66.001-1-14.1	16 West Stockholm Southville 210 1 Family Res		VET WAR CT 41121	12,000	ACCT 1- 28- 1.1	BILL 706 12,000
Dougan Robert	Potsdam 2 407402	28,000	2017 St Lawrence Co	148,000		1,241.90
Dougan Lona	Verizon Lease 2012/601	160,000	Town of Stockholm	148,000		75.78
16 W Stockholm Southville Rd	Easement 2013/6646		Highway	148,000		455.30
Potsdam, NY 13676-3361	ACRES 17.00		Chargebacks	148,000		147.26
	EAST-0363093 NRTH-1703966		FD039 Stockholm Fire Prot	160,000	TO M	189.31
	DEED BOOK 863 PG-1098					
	FULL MARKET VALUE	160,000				
TOTAL TAX ---						2,109.55**
DATE #1						01/31/17
AMT DUE						2,109.55
***** 34.003-2-14.113 *****						
34.003-2-14.113	2409 Cr 49 210 1 Family Res		2017 St Lawrence Co	77,000		BILL 707 646.12
Douglas Douglas W	Brasher Falls 402001	16,500	Town of Stockholm	77,000		39.43
Douglas Melinda L	2.70a (D)	77,000	Highway	77,000		236.88
2409 County Route 49	202x546x199x543		Chargebacks	77,000		76.61
Winthrop, NY 13697	ACRES 2.50 BANK8888830		FD039 Stockholm Fire Prot	77,000	TO M	91.10
	EAST-0367589 NRTH-1746930					
	DEED BOOK 1069 PG-530					
	FULL MARKET VALUE	77,000				
TOTAL TAX ---						1,090.14**
DATE #1						01/31/17
AMT DUE						1,090.14
***** 34.003-2-31 *****						
34.003-2-31	Cr 49 105 Vac farmland		2017 St Lawrence Co	8,000		BILL 708 67.13
Douglas Douglas W	Brasher Falls 402001	8,000	Town of Stockholm	8,000		4.10
Douglas Melinda L	ACRES 10.00	8,000	Highway	8,000		24.61
2409 County Route 49	EAST-0367914 NRTH-1746497		Chargebacks	8,000		7.96
Winthrop, NY 13697	DEED BOOK 2013 PG-3430		FD039 Stockholm Fire Prot	8,000	TO M	9.47
	FULL MARKET VALUE	8,000				
TOTAL TAX ---						113.27**
DATE #1						01/31/17
AMT DUE						113.27

STATE OF NEW YORK
 COUNTY - St Lawrence
 TOWN - Stockholm
 SWIS - 408000

2 0 1 7 T O W N T A X R O L L
 T A X A B L E SECTION OF THE ROLL - 1
 OWNERS NAME SEQUENCE
 UNIFORM PERCENT OF VALUE IS 100.00

PAGE 191
 VALUATION DATE-JUL 01, 2015
 TAXABLE STATUS DATE-MAR 01, 2016

TAX MAP PARCEL NUMBER	PROPERTY LOCATION & CLASS	ASSESSMENT	EXEMPTION CODE-----	COUNTY-----	TOWN-----	
CURRENT OWNERS NAME	SCHOOL DISTRICT	LAND	TAX DESCRIPTION	TAXABLE VALUE		TAX AMOUNT
CURRENT OWNERS ADDRESS	PARCEL SIZE/GRID COORD	TOTAL	SPECIAL DISTRICTS			
***** 34.076-5-3 *****						
	222 Sh 420			ACCT 1- 16- 5.1	BILL	709
34.076-5-3	270 Mfg housing - WTRFNT		2017 St Lawrence Co	30,000		251.74
Dow Anthony	Brasher Falls 402001	9,300	Town of Stockholm	30,000		15.36
% Phil & Wendy Dishaw (LC)	150x180x500x250x80	30,000	Highway	30,000		92.29
222 State Highway 420	FRNT 90.00 DPTH 300.00		Chargebacks	30,000		29.85
Winthrop, NY 13697	EAST-0382869 NRTH-1746137		School Relevy			730.45
	DEED BOOK 1082 PG-328		FD037 Brasher Winthrp FD	30,000 TO M		49.32
PRIOR OWNER ON 3/01/2016	FULL MARKET VALUE	30,000	LT030 Winthrop Light	30,000 TO M		16.42
Dow Anthony			US001 Unpaid Sewer Tax	285.60 MT		285.60
			TOTAL TAX ---			1,471.03**
				DATE #1		01/31/17
				AMT DUE		1,471.03
***** 44.002-2-16 *****						
	257 Sh 11C			ACCT 1-106- 7	BILL	710
44.002-2-16	210 1 Family Res		2017 St Lawrence Co	80,000		671.29
Dow Jacqueline G	Brasher Falls 402001	16,900	Town of Stockholm	80,000		40.96
257 State Highway 11C	2.25 Ar 478x460	80,000	Highway	80,000		246.11
Winthrop, NY 13697	FRNT 478.00 DPTH 160.00		Chargebacks	80,000		79.60
	ACRES 2.90 BANK8888830		FD039 Stockholm Fire Prot	80,000 TO M		94.65
	EAST-0374977 NRTH-1740681					
	DEED BOOK 2013 PG-19162					
	FULL MARKET VALUE	80,000				
			TOTAL TAX ---			1,132.61**
				DATE #1		01/31/17
				AMT DUE		1,132.61
***** 54.003-3-1.2 *****						
	USH 11				BILL	711
54.003-3-1.2	322 Rural vac>10		2017 St Lawrence Co	41,100		344.88
Dow Tracy	Potsdam 2 407402	41,100	Town of Stockholm	41,100		21.04
Dow Tanya	FRNT 1641.00 DPTH	41,100	Highway	41,100		126.44
28 Hamilton St	ACRES 73.20		Chargebacks	41,100		40.89
Potsdam, NY 13676	EAST-0343829 NRTH-1713222		FD039 Stockholm Fire Prot	41,100 TO M		48.63
	DEED BOOK 2011 PG-18877					
	FULL MARKET VALUE	41,100				
			TOTAL TAX ---			581.88**
				DATE #1		01/31/17
				AMT DUE		581.88
***** 34.083-2-6 *****						
	SH 11C			ACCT 1- 17-14	BILL	712
34.083-2-6	314 Rural vac<10		2017 St Lawrence Co	6,500		54.54
Dowdle Patrick	Brasher Falls 402001	6,500	Town of Stockholm	6,500		3.33
Dowdle Carolyn	5ar	6,500	Highway	6,500		20.00
489 State Highway 11C	ACRES 3.60		Chargebacks	6,500		6.47
Winthrop, NY 13697	EAST-0379305 NRTH-1744314		FD039 Stockholm Fire Prot	6,500 TO M		7.69
	DEED BOOK 1998 PG-10996					
	FULL MARKET VALUE	6,500				
			TOTAL TAX ---			92.03**
				DATE #1		01/31/17
				AMT DUE		92.03

STATE OF NEW YORK
 COUNTY - St Lawrence
 TOWN - Stockholm
 SWIS - 408000

2 0 1 7 T O W N T A X R O L L
 T A X A B L E SECTION OF THE ROLL - 1
 OWNERS NAME SEQUENCE
 UNIFORM PERCENT OF VALUE IS 100.00

PAGE 192
 VALUATION DATE-JUL 01, 2015
 TAXABLE STATUS DATE-MAR 01, 2016

TAX MAP PARCEL NUMBER	PROPERTY LOCATION & CLASS	ASSESSMENT	EXEMPTION CODE	COUNTY	TOWN	TAX AMOUNT
CURRENT OWNERS NAME	SCHOOL DISTRICT	LAND	TAX DESCRIPTION	TAXABLE VALUE		
CURRENT OWNERS ADDRESS	PARCEL SIZE/GRID COORD	TOTAL	SPECIAL DISTRICTS			

34.083-2-1	489 Sh 11C			34.083-2-1		*****
Dowdle Patrick J	210 1 Family Res		2017 St Lawrence Co	ACCT 1-112- 4	BILL	713
Dowdle Carolyn A	Brasher Falls 402001	16,800	Town of Stockholm			713.25
489 State Highway 11C	Also See 1094/1020	85,000	Highway			43.52
Winthrop, NY 13697	275x445x216x40x63x405		Chargebacks			261.49
	ACRES 2.80 BANK8888830		FD039 Stockholm Fire Prot	85,000	TO M	84.57
	EAST-0378972 NRTH-1744678			85,000		100.57
	DEED BOOK 1001 PG-461					
	FULL MARKET VALUE	85,000				
TOTAL TAX ---						1,203.40**
DATE #1						01/31/17
AMT DUE						1,203.40

44.004-2-18	East Part Rd			44.004-2-18	BILL	714
Drewry Adam	314 Rural vac<10 - WTRFNT		2017 St Lawrence Co			100.69
Rothermel Douglass	Brasher Falls 402001	12,000	Town of Stockholm			6.14
12 Scotch Dr	Subd. Lot (3)	12,000	Highway			36.92
Turnersville, NJ 08012	254' River St		Chargebacks			11.94
	FRNT 230.00 DPTH		School Relevy			292.17
	ACRES 5.30		FD039 Stockholm Fire Prot	12,000	TO M	14.20
	EAST-0381494 NRTH-1729200					
	DEED BOOK 2007 PG-6837					
	FULL MARKET VALUE	12,000				
TOTAL TAX ---						462.06**
DATE #1						01/31/17
AMT DUE						462.06

44.004-2-20	East Part Rd			44.004-2-20	BILL	715
Drewry Adam	314 Rural vac<10 - WTRFNT		2017 St Lawrence Co			100.69
Rothermel Douglass	Brasher Falls 402001	12,000	Town of Stockholm			6.14
12 Scotch Dr	Subd Lot (5)	12,000	Highway			36.92
Turnersville, NJ 08012	214' River Ft		Chargebacks			11.94
	FRNT 200.00 DPTH		School Relevy			292.17
	ACRES 5.40		FD039 Stockholm Fire Prot	12,000	TO M	14.20
	EAST-0381343 NRTH-1729611					
	DEED BOOK 2007 PG-6837					
	FULL MARKET VALUE	12,000				
TOTAL TAX ---						462.06**
DATE #1						01/31/17
AMT DUE						462.06

STATE OF NEW YORK
 COUNTY - St Lawrence
 TOWN - Stockholm
 SWIS - 408000

2 0 1 7 T O W N T A X R O L L
 T A X A B L E SECTION OF THE ROLL - 1
 OWNERS NAME SEQUENCE
 UNIFORM PERCENT OF VALUE IS 100.00

PAGE 193
 VALUATION DATE-JUL 01, 2015
 TAXABLE STATUS DATE-MAR 01, 2016

TAX MAP PARCEL NUMBER	PROPERTY LOCATION & CLASS	ASSESSMENT	EXEMPTION CODE-----	COUNTY-----	TOWN-----	
CURRENT OWNERS NAME	SCHOOL DISTRICT	LAND	TAX DESCRIPTION	TAXABLE VALUE		TAX AMOUNT
CURRENT OWNERS ADDRESS	PARCEL SIZE/GRID COORD	TOTAL	SPECIAL DISTRICTS			
***** 54.026-2-10 *****						
	600 Old Market Rd			ACCT 1-	50-13	BILL 716
54.026-2-10	210 1 Family Res		2017 St Lawrence Co	63,000		528.64
Driscoll Katelyn A	Potsdam 2 407402	10,000	Town of Stockholm	63,000		32.26
6 Church St	FRNT 99.00 DPTH 210.00	63,000	Highway	63,000		193.81
Hannawa Falls, NY 13647	EAST-0353380 NRTH-1727059		Chargebacks	63,000		62.68
	DEED BOOK 2016 PG-15428		FD038 W Stockholm Fire Dis	63,000	TO M	84.12
PRIOR OWNER ON 3/01/2016	FULL MARKET VALUE	63,000				
Johnson Leonard N						
TOTAL TAX ---						901.51**
DATE #1						01/31/17
AMT DUE						901.51
***** 54.049-1-11.1 *****						
	8563 Ush 11			ACCT 1-	76-12	BILL 717
54.049-1-11.1	210 1 Family Res		2017 St Lawrence Co	86,000		721.64
Drummater John E	Potsdam 2 407402	12,500	Town of Stockholm	86,000		44.03
Drummater Norma J	Also 2000/8383	86,000	Highway	86,000		264.57
8563 US Highway 11	146x255x123x250		Chargebacks	86,000		85.57
Potsdam, NY 13676	ACRES 0.78 BANK8888869		FD038 W Stockholm Fire Dis	86,000	TO M	114.83
	EAST-0349572 NRTH-1721235		LT031 W Stockholm Light	86,000	TO M	67.28
	DEED BOOK 1082 PG-946					
	FULL MARKET VALUE	86,000				
TOTAL TAX ---						1,297.92**
DATE #1						01/31/17
AMT DUE						1,297.92
***** 55.002-2-19.1 *****						
	487 Nichols Rd			ACCT 1-	28- 5	BILL 718
55.002-2-19.1	240 Rural res		Vet Chg of 41003	0	73,878	
DuBois Shirley A (LU)	Brasher Falls 402001	50,000	Vet Pro Ra 41112	52,658	0	
487 Nichols Rd	ACRES 89.80	100,000	2017 St Lawrence Co	47,342		397.26
Winthrop, NY 13697	EAST-0382079 NRTH-1725524		Town of Stockholm	26,122		13.37
	DEED BOOK 2013 PG-7606		Highway	26,122		80.36
	FULL MARKET VALUE	100,000	Chargebacks	26,122		25.99
			FD039 Stockholm Fire Prot	100,000	TO M	118.32
TOTAL TAX ---						635.30**
DATE #1						01/31/17
AMT DUE						635.30
***** 55.003-1-6 *****						
	1267 Cr 47			ACCT 1-	28- 9	BILL 719
55.003-1-6	210 1 Family Res		2017 St Lawrence Co	20,000		167.82
Duff Bruce	Parishville 1 406601	12,800	Town of Stockholm	20,000		10.24
% Kim Haag	FRNT 210.00 DPTH 130.00	20,000	Highway	20,000		61.53
19 Garden St	EAST-0366679 NRTH-1714303		Chargebacks	20,000		19.90
Potsdam, NY 13676	DEED BOOK 841 PG-00311		FD039 Stockholm Fire Prot	20,000	TO M	23.66
	FULL MARKET VALUE	20,000				
PRIOR OWNER ON 3/01/2016						
Duff Bruce						
TOTAL TAX ---						283.15**
DATE #1						01/31/17
AMT DUE						283.15

STATE OF NEW YORK
COUNTY - St Lawrence
TOWN - Stockholm
SWIS - 408000

2 0 1 7 T O W N T A X R O L L
T A X A B L E SECTION OF THE ROLL - 1
OWNERS NAME SEQUENCE
UNIFORM PERCENT OF VALUE IS 100.00

PAGE 194
VALUATION DATE-JUL 01, 2015
TAXABLE STATUS DATE-MAR 01, 2016

TAX MAP PARCEL NUMBER	PROPERTY LOCATION & CLASS	ASSESSMENT	EXEMPTION CODE	COUNTY	TOWN	TAX AMOUNT
CURRENT OWNERS NAME	SCHOOL DISTRICT	LAND	TAX DESCRIPTION			
CURRENT OWNERS ADDRESS	PARCEL SIZE/GRID COORD	TOTAL	SPECIAL DISTRICTS			
***** 43.002-1-20 *****						
2818 Cr 47				ACCT 1-	40-14	BILL 720
43.002-1-20	270 Mfg housing		2017 St Lawrence Co	40,000		335.65
Dufore Judith (Estate)	Norwood-Norfolk 406201	14,500	Town of Stockholm	40,000		20.48
% Stacy Weegar	1.0a	40,000	Highway	40,000		123.06
PO Box 136	FRNT 209.00 DPTH 209.00		Chargebacks	40,000		39.80
Raymondville, NY 13678	ACRES 0.85		School Relevy			271.60
	EAST-0349182 NRTH-1738351		FD039 Stockholm Fire Prot	40,000	TO M	47.33
PRIOR OWNER ON 3/01/2016	DEED BOOK 989 PG-00681		NL002 Norwood Library	40,000	TO	28.66
Dufore Judith	FULL MARKET VALUE	40,000				
TOTAL TAX ---						866.58**
						DATE #1 01/31/17
						AMT DUE 866.58
***** 54.034-1-24 *****						
8718 Ush 11				ACCT 1-	30-13	BILL 721
54.034-1-24	210 1 Family Res - WTRFNT		2017 St Lawrence Co	82,000		688.08
Dufresne Joshua C	Potsdam 2 407402	10,000	Town of Stockholm	82,000		41.99
8718 US Highway 11	145x147x157x88	82,000	Highway	82,000		252.26
Potsdam, NY 13676	FRNT 145.00 DPTH 118.00		Chargebacks	82,000		81.59
	BANK8888830		FD038 W Stockholm Fire Dis	82,000	TO M	109.49
	EAST-0352036 NRTH-1724364		LT032 Sanfordville Light	82,000	TO M	31.38
	DEED BOOK 2010 PG-17996					
	FULL MARKET VALUE	82,000				
TOTAL TAX ---						1,204.79**
						DATE #1 01/31/17
						AMT DUE 1,204.79
***** 43.001-2-16.2 *****						
3066 Cr 47				ACCT 1-	34-4.2	BILL 722
43.001-2-16.2	230 3 Family Res		2017 St Lawrence Co	60,000		503.47
Dufresne Raymond	Norwood-Norfolk 406201	15,700	Town of Stockholm	60,000		30.72
Dufresne Dixy Le	Apt House & Barn	60,000	Highway	60,000		184.58
3066 County Route 47 Apt 1	1.949A (D)		Chargebacks	60,000		59.70
Norwood, NY 13668	293x235x350x212		FD039 Stockholm Fire Prot	60,000	TO M	70.99
	FRNT 293.00 DPTH		NL002 Norwood Library	60,000	TO	42.99
	ACRES 1.70					
	EAST-0343261 NRTH-1739235					
	DEED BOOK 1005 PG-00580					
	FULL MARKET VALUE	60,000				
TOTAL TAX ---						892.45**
						DATE #1 01/31/17
						AMT DUE 892.45

STATE OF NEW YORK
 COUNTY - St Lawrence
 TOWN - Stockholm
 SWIS - 408000

2 0 1 7 T O W N T A X R O L L
 T A X A B L E SECTION OF THE ROLL - 1
 OWNERS NAME SEQUENCE
 UNIFORM PERCENT OF VALUE IS 100.00

PAGE 195
 VALUATION DATE-JUL 01, 2015
 TAXABLE STATUS DATE-MAR 01, 2016

TAX MAP PARCEL NUMBER	PROPERTY LOCATION & CLASS	ASSESSMENT	EXEMPTION CODE-----	COUNTY-----	TOWN-----	
CURRENT OWNERS NAME	SCHOOL DISTRICT	LAND	TAX DESCRIPTION	TAXABLE VALUE		TAX AMOUNT
CURRENT OWNERS ADDRESS	PARCEL SIZE/GRID COORD	TOTAL	SPECIAL DISTRICTS			
***** 44.004-3-15 *****						
44.004-3-15	Reed Rd			ACCT 1-	6-15	BILL 723
Dufresne Raymond	910 Priv forest		2017 St Lawrence Co	7,000		58.74
Dufresne Dixy	Brasher Falls 402001	7,000	Town of Stockholm	7,000		3.58
3066 County Route 47 Apt 1	14ar Forest 15.15A(d)	7,000	Highway	7,000		21.53
Norwood, NY 13668	FRNT 450.00 DPTH		Chargebacks	7,000		6.96
	ACRES 15.10		FD039 Stockholm Fire Prot	7,000	TO M	8.28
	EAST-0377943 NRTH-1729308					
	DEED BOOK 2009 PG-20452					
	FULL MARKET VALUE	7,000				
TOTAL TAX ---						99.09**
DATE #1						01/31/17
AMT DUE						99.09
***** 34.001-1-21.101 *****						
34.001-1-21.101	Off Brookdale Jenkins Rd			ACCT 1-109-	5.10	BILL 724
Dufresne Raymond A	260 Seasonal res		2017 St Lawrence Co	16,000		134.26
Dufresne Dixy Le	Brasher Falls 402001	3,500	Town of Stockholm	16,000		8.19
3066 County Route 47 Apt 1	Sub-lots 3,4,5,11,12,19	16,000	Highway	16,000		49.22
Norwood, NY 13668	Camp		Chargebacks	16,000		15.92
	ACRES 6.00		FD039 Stockholm Fire Prot	16,000	TO M	18.93
	EAST-0362428 NRTH-1757274					
	DEED BOOK 2005 PG-627					
	FULL MARKET VALUE	16,000				
TOTAL TAX ---						226.52**
DATE #1						01/31/17
AMT DUE						226.52
***** 43.001-2-25.1 *****						
43.001-2-25.1	Cr 47			ACCT 1- 34-	4.1	BILL 725
Dufresne Raymond A	105 Vac farmland		2017 St Lawrence Co	30,000		251.74
Dufresne Dixy Le	Norwood-Norfolk 406201	30,000	Town of Stockholm	30,000		15.36
3066 County Route 47 Apt 1	ACRES 50.30	30,000	Highway	30,000		92.29
Norwood, NY 13668	EAST-0343915 NRTH-1740017		Chargebacks	30,000		29.85
	DEED BOOK 1032 PG-713		FD039 Stockholm Fire Prot	30,000	TO M	35.50
	FULL MARKET VALUE	30,000	NL002 Norwood Library	30,000	TO	21.49
TOTAL TAX ---						446.23**
DATE #1						01/31/17
AMT DUE						446.23
***** 55.001-1-45 *****						
55.001-1-45	104 Reagan Rd					BILL 726
Dulanski (Decker) Raeanne R	210 1 Family Res		2017 St Lawrence Co	97,000		813.94
104 Reagan Rd	Potsdam 2 407402	17,700	Town of Stockholm	97,000		49.67
Winthrop, NY 13697	Easement 2007/20290	97,000	Highway	97,000		298.41
	320x555x316x479		Chargebacks	97,000		96.51
	FRNT 320.00 DPTH 517.00		FD039 Stockholm Fire Prot	97,000	TO M	114.77
	ACRES 3.70					
	EAST-0361178 NRTH-1719993					
	DEED BOOK 2007 PG-2971					
	FULL MARKET VALUE	97,000				
TOTAL TAX ---						1,373.30**
DATE #1						01/31/17
AMT DUE						1,373.30



STATE OF NEW YORK
 COUNTY - St Lawrence
 TOWN - Stockholm
 SWIS - 408000

2 0 1 7 T O W N T A X R O L L
 T A X A B L E SECTION OF THE ROLL - 1
 OWNERS NAME SEQUENCE
 UNIFORM PERCENT OF VALUE IS 100.00

PAGE 196
 VALUATION DATE-JUL 01, 2015
 TAXABLE STATUS DATE-MAR 01, 2016

TAX MAP PARCEL NUMBER	PROPERTY LOCATION & CLASS	ASSESSMENT	EXEMPTION CODE-----	COUNTY-----	TOWN-----	
CURRENT OWNERS NAME	SCHOOL DISTRICT	LAND	TAX DESCRIPTION	TAXABLE VALUE		TAX AMOUNT
CURRENT OWNERS ADDRESS	PARCEL SIZE/GRID COORD	TOTAL	SPECIAL DISTRICTS			
***** 54.058-1-15 *****						
	13 Cr 57			ACCT 1-	10-11	BILL 727
54.058-1-15	210 1 Family Res		2017 St Lawrence Co	75,000		629.34
Dullea Daniel E	Potsdam 2 407402	11,400	Town of Stockholm	75,000		38.40
Dullea Marianne	221x60x59x196x189	75,000	Highway	75,000		230.73
PO Box 62	FRNT 221.00 DPTH		Chargebacks	75,000		74.62
West Stockholm, NY 13696	ACRES 0.67 BANK8888870		FD038 W Stockholm Fire Dis	75,000	TO M	100.14
	EAST-0352112 NRTH-1718462		LT031 W Stockholm Light	75,000	TO M	58.68
	DEED BOOK 1021 PG-00379					
	FULL MARKET VALUE	75,000				
TOTAL TAX ---						1,131.91**
DATE #1						01/31/17
AMT DUE						1,131.91
***** 34.002-1-12 *****						
	43 Dullea Rd			ACCT 1-	28-10	BILL 728
34.002-1-12	240 Rural res		2017 St Lawrence Co	125,000		1,048.90
Dullea Mark C	Brasher Falls 402001	80,000	Town of Stockholm	125,000		64.00
Dullea Rebecca A	134ar	125,000	Highway	125,000		384.55
43 Dullea Rd	ACRES 164.10		Chargebacks	125,000		124.37
Brasher Falls, NY 13613	EAST-0380563 NRTH-1751946		FD039 Stockholm Fire Prot	125,000	TO M	147.90
	DEED BOOK 1999 PG-2948					
	FULL MARKET VALUE	125,000				
TOTAL TAX ---						1,769.72**
DATE #1						01/31/17
AMT DUE						1,769.72
***** 45.003-1-26.11 *****						
	960 Buckton Rd			ACCT 1-	93-14	BILL 729
45.003-1-26.11	270 Mfg housing		2017 St Lawrence Co	93,000		780.38
Dunbar Kevin (Lu)	Brasher Falls 402001	75,000	Town of Stockholm	93,000		47.62
% Kerry Dunbar	Doyle Page Trailer (18,00	93,000	Highway	93,000		286.10
968 Buckton Rd	166 Ar		Chargebacks	93,000		92.53
Winthrop, NY 13697	ACRES 128.10		School Relevy			1,826.13
	EAST-0386566 NRTH-1732314		FD039 Stockholm Fire Prot	93,000	TO M	110.03
	DEED BOOK 2006 PG-22481					
	FULL MARKET VALUE	93,000				
TOTAL TAX ---						3,142.79**
DATE #1						01/31/17
AMT DUE						3,142.79

STATE OF NEW YORK
 COUNTY - St Lawrence
 TOWN - Stockholm
 SWIS - 408000

2 0 1 7 T O W N T A X R O L L
 T A X A B L E SECTION OF THE ROLL - 1
 OWNERS NAME SEQUENCE
 UNIFORM PERCENT OF VALUE IS 100.00

PAGE 197
 VALUATION DATE-JUL 01, 2015
 TAXABLE STATUS DATE-MAR 01, 2016

TAX MAP PARCEL NUMBER	PROPERTY LOCATION & CLASS	ASSESSMENT	EXEMPTION CODE	COUNTY	TOWN	TAXABLE VALUE	TAX AMOUNT
CURRENT OWNERS NAME	SCHOOL DISTRICT	LAND	TAX DESCRIPTION				
CURRENT OWNERS ADDRESS	PARCEL SIZE/GRID COORD	TOTAL	SPECIAL DISTRICTS				
***** 43.002-2-3 *****							
43.002-2-3	275, 276 Crane Rd			ACCT 1-	33- 4	BILL	730
Dunkleberg Daniel L & Angela M	240 Rural res		VET COM CT 41131	20,000	20,000		
Dunkleberg Kyle D	Brasher Falls 402001	40,000	VET DIS CT 41141	9,200	9,200		
276 Crane Rd	House & Camp	184,000	2017 St Lawrence Co	154,800		1,298.96	
Winthrop, NY 13697	72.45A + 3.77A(D)		Town of Stockholm	154,800		79.26	
	ACRES 74.40		Highway	154,800		476.22	
	EAST-0357624 NRTH-1740703		Chargebacks	154,800		154.03	
	DEED BOOK 2012 PG-9929		FD039 Stockholm Fire Prot	184,000	TO M	217.70	
	FULL MARKET VALUE	184,000					
TOTAL TAX ---							2,226.17**
							DATE #1 01/31/17
							AMT DUE 2,226.17
***** 34.067-1-29.1 *****							
34.067-1-29.1	389 Sh 420			ACCT 1-	6- 7	BILL	731
Dunshee Timothy L	210 1 Family Res		2017 St Lawrence Co	70,000		587.38	
Hollinger Cindy M	Brasher Falls 402001	10,100	Town of Stockholm	70,000		35.84	
389 State Highway 420	180x95x237x89	70,000	Highway	70,000		215.35	
Winthrop, NY 13697	FRNT 180.00 DPTH 92.00		Chargebacks	70,000		69.65	
	BANK8888111		FD037 Brasher Winthrp FD	70,000	TO M	115.08	
	EAST-0380248 NRTH-1749665		LT030 Winthrop Light	70,000	TO M	38.31	
	DEED BOOK 2013 PG-15603						
	FULL MARKET VALUE	70,000					
TOTAL TAX ---							1,061.61**
							DATE #1 01/31/17
							AMT DUE 1,061.61
***** 34.068-2-33 *****							
34.068-2-33	665 Sh 11C			ACCT 1-	29- 4	BILL	732
Durant Leslie G	210 1 Family Res		VET WAR CT 41121	10,950	10,950		
Durant Winona M	Brasher Falls 402001	7,700	2017 St Lawrence Co	62,050		520.67	
PO Box 357	75x260x71x272	73,000	Town of Stockholm	62,050		31.77	
Winthrop, NY 13697	FRNT 75.00 DPTH		Highway	62,050		190.89	
	ACRES 0.50		Chargebacks	62,050		61.74	
	EAST-0382091 NRTH-1747819		FD037 Brasher Winthrp FD	73,000	TO M	120.02	
	DEED BOOK 2005 PG-22570		LT030 Winthrop Light	73,000	TO M	39.95	
	FULL MARKET VALUE	73,000					
TOTAL TAX ---							965.04**
							DATE #1 01/31/17
							AMT DUE 965.04

STATE OF NEW YORK
COUNTY - St Lawrence
TOWN - Stockholm
SWIS - 408000

2017 TOWN TAX ROLL
TAXABLE SECTION OF THE ROLL - 1
OWNERS NAME SEQUENCE
UNIFORM PERCENT OF VALUE IS 100.00

PAGE 198
VALUATION DATE-JUL 01, 2015
TAXABLE STATUS DATE-MAR 01, 2016

TAX MAP PARCEL NUMBER	PROPERTY LOCATION & CLASS	ASSESSMENT	EXEMPTION CODE	COUNTY	TOWN	TAX AMOUNT
CURRENT OWNERS NAME	SCHOOL DISTRICT	LAND	TAX DESCRIPTION	TAXABLE VALUE		
CURRENT OWNERS ADDRESS	PARCEL SIZE/GRID COORD	TOTAL	SPECIAL DISTRICTS			
***** 54.034-1-19 *****						
8744 Ush 11				ACCT 1- 29- 6	BILL	733
54.034-1-19	210 1 Family Res - WTRFNT		2017 St Lawrence Co	41,000		344.04
Durant Lowell	Potsdam 2 407402	15,100	Town of Stockholm	41,000		20.99
Durant Janice	River	41,000	Highway	41,000		126.13
8744 US Highway 11	1 Ar 1 Family Residence		Chargebacks	41,000		40.79
Potsdam, NY 13676	ACRES 1.10		FD038 W Stockholm Fire Dis	41,000	TO M	54.74
	EAST-0352621 NRTH-1724586		LT032 Sanfordville Light	41,000	TO M	15.69
	DEED BOOK 837 PG-00466					
	FULL MARKET VALUE	41,000				
TOTAL TAX ---						602.38**
						DATE #1 01/31/17
						AMT DUE 602.38
***** 45.062-1-4 *****						
1171 Cr 49				ACCT 1-108- 5	BILL	734
45.062-1-4	210 1 Family Res		2017 St Lawrence Co	64,000		537.04
Durant Michael	Brasher Falls 402001	15,000	Town of Stockholm	64,000		32.77
1171 County Route 49	120x325x155x350 .75Ar	64,000	Highway	64,000		196.89
Winthrop, NY 13697	FRNT 120.00 DPTH 337.00		Chargebacks	64,000		63.68
	ACRES 0.93		FD039 Stockholm Fire Prot	64,000	TO M	75.72
	EAST-0389835 NRTH-1732832					
	DEED BOOK 1000 PG-88					
	FULL MARKET VALUE	64,000				
TOTAL TAX ---						906.10**
						DATE #1 01/31/17
						AMT DUE 906.10
***** 43.003-2-32.1 *****						
1077 Old Market Rd				ACCT 1-5-11.14.1	BILL	735
43.003-2-32.1	271 Mfg housings		2017 St Lawrence Co	32,000		268.52
Durham Tabatha	Norwood-Norfolk 406201	16,100	Town of Stockholm	32,000		16.38
1077 Old Market Rd	FRNT 234.00 DPTH	32,000	Highway	32,000		98.44
Potsdam, NY 13676	ACRES 2.10		Chargebacks	32,000		31.84
	EAST-0342853 NRTH-1730562		School Relevy			54.32
	DEED BOOK 2014 PG-7115		FD039 Stockholm Fire Prot	32,000	TO M	37.86
	FULL MARKET VALUE	32,000	NL002 Norwood Library	32,000	TO	22.93
TOTAL TAX ---						530.29**
						DATE #1 01/31/17
						AMT DUE 530.29
***** 43.001-4-8 *****						
3059 Cr 47				ACCT 1- 29-10	BILL	736
43.001-4-8	210 1 Family Res		2017 St Lawrence Co	64,000		537.04
Dyke Jean	Norwood-Norfolk 406201	17,700	Town of Stockholm	64,000		32.77
Dyke Janet	3 Ar	64,000	Highway	64,000		196.89
3059 County Route 47	ACRES 3.70		Chargebacks	64,000		63.68
Norwood, NY 13668	EAST-0343165 NRTH-1738837		FD039 Stockholm Fire Prot	64,000	TO M	75.72
	DEED BOOK 1020 PG-00881		NL002 Norwood Library	64,000	TO	45.85
	FULL MARKET VALUE	64,000				
TOTAL TAX ---						951.95**
						DATE #1 01/31/17
						AMT DUE 951.95

STATE OF NEW YORK
 COUNTY - St Lawrence
 TOWN - Stockholm
 SWIS - 408000

2 0 1 7 T O W N T A X R O L L
 T A X A B L E SECTION OF THE ROLL - 1
 OWNERS NAME SEQUENCE
 UNIFORM PERCENT OF VALUE IS 100.00

PAGE 199
 VALUATION DATE-JUL 01, 2015
 TAXABLE STATUS DATE-MAR 01, 2016

TAX MAP PARCEL NUMBER	PROPERTY LOCATION & CLASS	ASSESSMENT	EXEMPTION CODE-----	COUNTY-----	TOWN-----	TAX AMOUNT
CURRENT OWNERS NAME	SCHOOL DISTRICT	LAND	TAX DESCRIPTION	TAXABLE VALUE		
CURRENT OWNERS ADDRESS	PARCEL SIZE/GRID COORD	TOTAL	SPECIAL DISTRICTS			
***** 43.001-4-30 *****						
	3103,3107 Cr 47			ACCT 1-	72- 4.3	BILL 737
43.001-4-30	210 1 Family Res		2017 St Lawrence Co	97,000		813.94
Dyke Paul A Jr	Norwood-Norfolk 406201	16,700	Town of Stockholm	97,000		49.67
3103 County Route 47	443x262x456x273	97,000	Highway	97,000		298.41
Norwood, NY 13668	FRNT 443.00 DPTH 267.00		Chargebacks	97,000		96.51
	ACRES 2.70 BANK8888220		FD039 Stockholm Fire Prot	97,000	TO M	114.77
	EAST-0342641 NRTH-1739959		NL002 Norwood Library	97,000	TO	69.50
	DEED BOOK 2012 PG-4186					
	FULL MARKET VALUE	97,000				
				TOTAL TAX ---		1,442.80**
				DATE #1		01/31/17
				AMT DUE		1,442.80

STATE OF NEW YORK
 COUNTY - St Lawrence
 TOWN - Stockholm
 SWIS - 408000

2017 TOWN TAX ROLL
 TAXABLE SECTION OF THE ROLL - 1
 NAME SECTION - D
 UNIFORM PERCENT OF VALUE IS 100.00

PAGE 200
 VALUATION DATE-JUL 01, 2015
 TAXABLE STATUS DATE-MAR 01, 2016
 RPS155/V04/L015
 CURRENT DATE 12/21/2016

*** SPECIAL DISTRICT SUMMARY ***

CODE	DISTRICT NAME	TOTAL PARCELS	EXTENSION TYPE	EXTENSION VALUE	AD VALOREM VALUE	EXEMPT AMOUNT	TAXABLE VALUE	TOTAL TAX
FD037	Brasher Winthr	13	TOTAL M		679,000		679,000	1,116.31
FD038	W Stockholm Fi	16	TOTAL M		813,800		813,800	1,086.57
FD039	Stockholm Fire	128	TOTAL M		7860,900	149,510	7711,390	9,123.90
LT030	Winthrop Light	13	TOTAL M		679,000		679,000	371.61
LT031	W Stockholm Li	8	TOTAL M		451,700		451,700	353.40
LT032	Sanfordville L	2	TOTAL M		123,000		123,000	47.07
NL002	Norwood Librar	24	TOTAL		1426,700		1426,700	1,022.15
US001	Unpaid Sewer T	4	MOVTAX	928.20			928.20	928.20

*** SCHOOL DISTRICT SUMMARY ***

CODE	DISTRICT NAME	TOTAL PARCELS	ASSESSED LAND	ASSESSED TOTAL	EXEMPT AMOUNT	TOTAL TAXABLE
					-----	-----
					STAR AMOUNT	STAR TAXABLE
	Brasher Falls	84	1576,200	4313,900	50,976	4,262,924
402001	Norwood-Norfolk	24	552,800	1426,700	1541,400	2,721,524
406201	Parishville 1	4	146,400	230,800	588,600	838,100
406601	Potsdam 2	45	1040,000	3382,300	22,383	208,417
407402					30,000	178,417
					129,151	3,253,149
					803,900	2,449,249
	SUB - TOTAL	157	3315,400	9353,700	202,510	9,151,190
	SUB - TOTAL (CONT)				2963,900	6,187,290
	TOTAL	157	3315,400	9353,700	202,510	9,151,190
	TOTAL (CONT)				2963,900	6,187,290

STATE OF NEW YORK
COUNTY - St Lawrence
TOWN - Stockholm
SWIS - 408000

2 0 1 7 T O W N T A X R O L L
T A X A B L E SECTION OF THE ROLL - 1
OWNERS NAME SEQUENCE
UNIFORM PERCENT OF VALUE IS 100.00

PAGE 202
VALUATION DATE-JUL 01, 2015
TAXABLE STATUS DATE-MAR 01, 2016

TAX MAP PARCEL NUMBER	PROPERTY LOCATION & CLASS	ASSESSMENT	EXEMPTION CODE	COUNTY	TOWN	TAX AMOUNT
CURRENT OWNERS NAME	SCHOOL DISTRICT	LAND	TAX DESCRIPTION		TAXABLE VALUE	
CURRENT OWNERS ADDRESS	PARCEL SIZE/GRID COORD	TOTAL	SPECIAL DISTRICTS			
***** 55.003-1-5.2 *****						
1305 Cr 47						BILL 738
55.003-1-5.2	312 Vac w/imprv		Silo 42100		14,100 14,100	
Eames James C	Parishville 1 406601	18,200	2017 St Lawrence Co		41,900	351.59
Eames Pamela J	ACRES 4.20	56,000	Town of Stockholm		41,900	21.45
461 Fearl Bridge Rd	EAST-0367053 NRTH-1716866		Highway		41,900	128.90
Winthrop, NY 13697	DEED BOOK 2001 PG-828		Chargebacks		41,900	41.69
	FULL MARKET VALUE	56,000	FD039 Stockholm Fire Prot		41,900 TO M	49.57
			14,100 EX			
			TOTAL TAX ---			593.20**
				DATE #1		01/31/17
				AMT DUE		593.20
***** 55.003-1-5.3 *****						
461 Fearl Bridge Rd						BILL 739
55.003-1-5.3	240 Rural res		2017 St Lawrence Co		63,000	528.64
Eames James E	Parishville 1 406601	23,200	Town of Stockholm		63,000	32.26
Eames Pamela J	ACRES 17.40 BANK8888830	63,000	Highway		63,000	193.81
461 Fearl Bridge Rd	EAST-0366874 NRTH-1717373		Chargebacks		63,000	62.68
Winthrop, NY 13697	DEED BOOK 2001 PG-824		FD039 Stockholm Fire Prot		63,000 TO M	74.54
	FULL MARKET VALUE	63,000				
			TOTAL TAX ---			891.93**
				DATE #1		01/31/17
				AMT DUE		891.93
***** 66.001-1-12 *****						
224 Mcintyre Rd				ACCT 1- 30-10		BILL 740
66.001-1-12	240 Rural res		2017 St Lawrence Co		60,000	503.47
Eastman Donna & Etal	Parishville 1 406601	51,500	Town of Stockholm		60,000	30.72
% Larry Springsteen	82.50d See Also D594/1023	60,000	Highway		60,000	184.58
290 West St	ACRES 86.00		Chargebacks		60,000	59.70
Middletown Springs, VT	EAST-0368780 NRTH-1711514		School Relevy			961.39
05757-4412	DEED BOOK 2008 PG-5023		FD039 Stockholm Fire Prot		60,000 TO M	70.99
	FULL MARKET VALUE	60,000				
			TOTAL TAX ---			1,810.85**
				DATE #1		01/31/17
				AMT DUE		1,810.85
***** 55.003-2-21 *****						
Mcintyre Rd				ACCT 1- 30- 9		BILL 741
55.003-2-21	910 Priv forest		2017 St Lawrence Co		31,700	266.00
Eastman Maurice (Lu) & Etal	Parishville 1 406601	31,700	Town of Stockholm		31,700	16.23
% Larry Springsteen	ACRES 89.00	31,700	Highway		31,700	97.52
290 West St	EAST-0368282 NRTH-1712789		Chargebacks		31,700	31.54
Middletown Springs, VT	DEED BOOK 2005 PG-16237		School Relevy			507.94
05757-4412	FULL MARKET VALUE	31,700	FD039 Stockholm Fire Prot		31,700 TO M	37.51
			TOTAL TAX ---			956.74**
				DATE #1		01/31/17
				AMT DUE		956.74

STATE OF NEW YORK
 COUNTY - St Lawrence
 TOWN - Stockholm
 SWIS - 408000

2 0 1 7 T O W N T A X R O L L
 T A X A B L E SECTION OF THE ROLL - 1
 OWNERS NAME SEQUENCE
 UNIFORM PERCENT OF VALUE IS 100.00

PAGE 203
 VALUATION DATE-JUL 01, 2015
 TAXABLE STATUS DATE-MAR 01, 2016

TAX MAP PARCEL NUMBER	PROPERTY LOCATION & CLASS	ASSESSMENT	EXEMPTION CODE	COUNTY	TOWN	TAX AMOUNT
CURRENT OWNERS NAME	SCHOOL DISTRICT	LAND	TAX DESCRIPTION	TAXABLE VALUE		
CURRENT OWNERS ADDRESS	PARCEL SIZE/GRID COORD	TOTAL	SPECIAL DISTRICTS			
55.003-2-23	Mcintyre Rd 910 Priv forest			55.003-2-23	ACCT 1- 30- 8	BILL 742
Eastman Maurice (Lu) & Etal	Parishville 1 406601	32,700	2017 St Lawrence Co		32,700	274.39
% Larry Springsteen	52.00d See Also 954/1023	32,700	Town of Stockholm		32,700	16.74
290 West St	ACRES 56.90		Highway		32,700	100.60
Middletown Springs, VT	EAST-0371464 NRTH-1713805		Chargebacks		32,700	32.54
05757-4412	DEED BOOK 2005 PG-16237		School Relevy			523.96
	FULL MARKET VALUE	32,700	FD039 Stockholm Fire Prot		32,700 TO M	38.69
TOTAL TAX ---						986.92**
DATE #1						01/31/17
AMT DUE						986.92
55.003-2-15	Mcintyre Rd 314 Rural vac<10			55.003-2-15	ACCT 1- 50- 5	BILL 743
Eastman Maurice R	Parishville 1 406601	4,200	2017 St Lawrence Co		4,200	35.24
345 South Main Ave	ACRES 0.50	4,200	Town of Stockholm		4,200	2.15
Albany, NY 12209	EAST-0369039 NRTH-1713005		Highway		4,200	12.92
	DEED BOOK 00970 PG-00074		Chargebacks		4,200	4.18
	FULL MARKET VALUE	4,200	FD039 Stockholm Fire Prot		4,200 TO M	4.97
TOTAL TAX ---						59.46**
DATE #1						01/31/17
AMT DUE						59.46
55.003-2-13	300 McIntyre Rd 210 1 Family Res			55.003-2-13	ACCT 1- 50- 4	BILL 744
Eastman Maurice R (Lu)	Parishville 1 406601	17,000	2017 St Lawrence Co		62,000	520.25
345 South Main Ave	2.5ar	62,000	Town of Stockholm		62,000	31.74
Albany, NY 12209	ACRES 3.00		Highway		62,000	190.74
	EAST-0369429 NRTH-1713222		Chargebacks		62,000	61.69
	DEED BOOK 2007 PG-8428		FD039 Stockholm Fire Prot		62,000 TO M	73.36
	FULL MARKET VALUE	62,000				
TOTAL TAX ---						877.78**
DATE #1						01/31/17
AMT DUE						877.78
54.049-1-24.411	8505,8507 Ush 11 484 1 use sm bld			54.049-1-24.411	ACCT 1-1-12.33	BILL 745
Econo Fuels Inc	Potsdam 2 407402	15,600	2017 St Lawrence Co		75,000	629.34
PO Box 546	Store	75,000	Town of Stockholm		75,000	38.40
Massena, NY 13662-0546	290x267		Highway		75,000	230.73
	ACRES 1.60		Chargebacks		75,000	74.62
	EAST-0348750 NRTH-1720159		FD039 Stockholm Fire Prot		75,000 TO M	88.74
	DEED BOOK 1069 PG-688					
	FULL MARKET VALUE	75,000				
TOTAL TAX ---						1,061.83**
DATE #1						01/31/17
AMT DUE						1,061.83

STATE OF NEW YORK
 COUNTY - St Lawrence
 TOWN - Stockholm
 SWIS - 408000

2 0 1 7 T O W N T A X R O L L
 T A X A B L E SECTION OF THE ROLL - 1
 OWNERS NAME SEQUENCE
 UNIFORM PERCENT OF VALUE IS 100.00

PAGE 204
 VALUATION DATE-JUL 01, 2015
 TAXABLE STATUS DATE-MAR 01, 2016

TAX MAP PARCEL NUMBER	PROPERTY LOCATION & CLASS	ASSESSMENT	EXEMPTION CODE-----	COUNTY-----	TOWN-----	
CURRENT OWNERS NAME	SCHOOL DISTRICT	LAND	TAX DESCRIPTION	TAXABLE VALUE		TAX AMOUNT
CURRENT OWNERS ADDRESS	PARCEL SIZE/GRID COORD	TOTAL	SPECIAL DISTRICTS			
***** 65.002-1-8 *****						
	261 Needham Rd			ACCT 1-	90- 7	BILL 746
65.002-1-8	210 1 Family Res		Aged - All 41800	19,500	19,500	
Edwards Betty	Potsdam 2 407402	11,700	2017 St Lawrence Co	45,500		381.80
261 Needham Rd	.53 Ar Residence	65,000	Town of Stockholm	45,500		23.30
Potsdam, NY 13676	FRNT 176.00 DPTH 130.00		Highway	45,500		139.98
	EAST-0351302 NRTH-1708962		Chargebacks	45,500		45.27
	DEED BOOK 863 PG-00296		FD039 Stockholm Fire Prot	65,000	TO M	76.91
	FULL MARKET VALUE	65,000				
			TOTAL TAX ---			667.26**
				DATE #1		01/31/17
				AMT DUE		667.26
***** 54.002-2-12.2 *****						
	Off USH 11					BILL 747
54.002-2-12.2	910 Priv forest		2017 St Lawrence Co	100		0.84
Eggleston Alan W	Potsdam 2 407402	100	Town of Stockholm	100		0.05
Eggleston Donalee B	FRNT 10.00 DPTH 10.00	100	Highway	100		0.31
52 Wells Rd	EAST-0359152 NRTH-1727789		Chargebacks	100		0.10
Potsdam, NY 13676	DEED BOOK 2001 PG-7286		FD039 Stockholm Fire Prot	100	TO M	.12
	FULL MARKET VALUE	100				
			TOTAL TAX ---			1.42**
				DATE #1		01/31/17
				AMT DUE		1.42
***** 55.001-1-2.2 *****						
	52 Wells Rd					BILL 748
55.001-1-2.2	240 Rural res		2017 St Lawrence Co	215,000		1,804.10
Eggleston Alan W	Brasher Falls 402001	48,100	Town of Stockholm	215,000		110.08
Eggleston Donalee B	ACRES 69.50	215,000	Highway	215,000		661.42
52 Wells Rd	EAST-0360449 NRTH-1726864		Chargebacks	215,000		213.92
Potsdam, NY 13676	DEED BOOK 1998 PG-9864		FD039 Stockholm Fire Prot	215,000	TO M	254.38
	FULL MARKET VALUE	215,000				
			TOTAL TAX ---			3,043.90**
				DATE #1		01/31/17
				AMT DUE		3,043.90
***** 55.001-1-2.3 *****						
	Abandoned Wells Rd					BILL 749
55.001-1-2.3	910 Priv forest		2017 St Lawrence Co	41,600		349.07
Eggleston Alan W	Brasher Falls 402001	41,600	Town of Stockholm	41,600		21.30
Eggleston Donalee B	ACRES 94.90	41,600	Highway	41,600		127.98
52 Wells Rd	EAST-0361069 NRTH-1724306		Chargebacks	41,600		41.39
Potsdam, NY 13676	DEED BOOK 2014 PG-16817		FD039 Stockholm Fire Prot	41,600	TO M	49.22
	FULL MARKET VALUE	41,600				
			TOTAL TAX ---			588.96**
				DATE #1		01/31/17
				AMT DUE		588.96

STATE OF NEW YORK
COUNTY - St Lawrence
TOWN - Stockholm
SWIS - 408000

2017 TOWN TAX ROLL
T A X A B L E SECTION OF THE ROLL - 1
OWNERS NAME SEQUENCE
UNIFORM PERCENT OF VALUE IS 100.00

PAGE 205
VALUATION DATE-JUL 01, 2015
TAXABLE STATUS DATE-MAR 01, 2016

TAX MAP PARCEL NUMBER	PROPERTY LOCATION & CLASS	ASSESSMENT	EXEMPTION CODE	COUNTY	TOWN	TAX AMOUNT
CURRENT OWNERS NAME	SCHOOL DISTRICT	LAND	TAX DESCRIPTION	TAXABLE VALUE		
CURRENT OWNERS ADDRESS	PARCEL SIZE/GRID COORD	TOTAL	SPECIAL DISTRICTS			
***** 34.001-1-25.24 *****						
34.001-1-25.24	Mahoney Rd 910 Priv forest		2017 St Lawrence Co	ACCT 1-	1- 2.24	BILL 750
Ehrman Christopher	Brasher Falls 402001	5,000	Town of Stockholm	5,000		41.96
Ehrman Vida	Non Contiguous To	5,000	Highway	5,000		2.56
25 Mahoney Rd	34.001-1-25.21		Chargebacks	5,000		15.38
Winthrop, NY 13697	Vacant		FD039 Stockholm Fire Prot	5,000	TO M	4.97
	ACRES 9.40					5.92
	EAST-0360812 NRTH-1752703					
	DEED BOOK 00959 PG-00258					
	FULL MARKET VALUE	5,000				
			TOTAL TAX ---			70.79**
				DATE #1		01/31/17
				AMT DUE		70.79
***** 33.002-3-24 *****						
33.002-3-24	25 Mahoney Rd	95 PCT OF VALUE USED FOR EXEMPTION PURPOSES	VET COM CT 41131	ACCT 1-1-2.211		BILL 751
Ehrman Christopher J	240 Rural res	26,200	2017 St Lawrence Co	20,000	20,000	923.03
Ehrman Vida H	Brasher Falls 402001	130,000	Town of Stockholm	110,000		56.32
25 Mahoney Rd	ACRES 13.40		Highway	110,000		338.40
Winthrop, NY 13697	EAST-0360292 NRTH-1752270		Chargebacks	110,000		109.45
	DEED BOOK 959 PG-258		FD039 Stockholm Fire Prot	130,000	TO M	153.81
	FULL MARKET VALUE	130,000				
			TOTAL TAX ---			1,581.01**
				DATE #1		01/31/17
				AMT DUE		1,581.01
***** 34.001-1-39 *****						
34.001-1-39	Mahoney Rd		2017 St Lawrence Co			BILL 752
Ehrman Christopher J	910 Priv forest	5,000	Town of Stockholm	5,000		41.96
Ehrman Vida H	Brasher Falls 402001	5,000	Highway	5,000		2.56
25 Mahoney Rd	ACRES 9.90		Chargebacks	5,000		15.38
Winthrop, NY 13697	EAST-0360552 NRTH-1752573		FD039 Stockholm Fire Prot	5,000	TO M	4.97
	DEED BOOK 2010 PG-1917					5.92
	FULL MARKET VALUE	5,000				
			TOTAL TAX ---			70.79**
				DATE #1		01/31/17
				AMT DUE		70.79
***** 34.076-3-11.1 *****						
34.076-3-11.1	604 Sh 11C		2017 St Lawrence Co	ACCT 1-	31- 2	BILL 753
Elliott Baker L (Lu)	210 1 Family Res	8,700	Town of Stockholm	83,000		696.47
Elliott Dorothy A (Lu)	Brasher Falls 402001	83,000	Highway	83,000		42.50
PO Box 275	Parcels combined 12/03		Chargebacks	83,000		255.34
Winthrop, NY 13697	FRNT 84.00 DPTH 325.00		FD037 Brasher Winthrp FD	83,000	TO M	82.58
	EAST-0381495 NRTH-1746332		LT030 Winthrop Light	83,000	TO M	136.46
	DEED BOOK 2007 PG-14724					45.43
	FULL MARKET VALUE	83,000				
			TOTAL TAX ---			1,258.78**
				DATE #1		01/31/17
				AMT DUE		1,258.78

STATE OF NEW YORK
 COUNTY - St Lawrence
 TOWN - Stockholm
 SWIS - 408000

2 0 1 7 T O W N T A X R O L L
 T A X A B L E SECTION OF THE ROLL - 1
 OWNERS NAME SEQUENCE
 UNIFORM PERCENT OF VALUE IS 100.00

PAGE 206
 VALUATION DATE-JUL 01, 2015
 TAXABLE STATUS DATE-MAR 01, 2016

TAX MAP PARCEL NUMBER	PROPERTY LOCATION & CLASS	ASSESSMENT	EXEMPTION CODE-----	COUNTY-----	TOWN-----	
CURRENT OWNERS NAME	SCHOOL DISTRICT	LAND	TAX DESCRIPTION	TAXABLE VALUE		TAX AMOUNT
CURRENT OWNERS ADDRESS	PARCEL SIZE/GRID COORD	TOTAL	SPECIAL DISTRICTS			
***** 34.076-3-10 *****						
	600 Sh 11C			ACCT 1-	31- 1	BILL 754
34.076-3-10	210 1 Family Res		2017 St Lawrence Co	82,000		688.08
Elliott Robert L	Brasher Falls 402001	15,000	Town of Stockholm	82,000		41.99
Elliott Bonnie L	95x325x105x335	82,000	Highway	82,000		252.26
PO Box 275	FRNT 95.00 DPTH 330.00		Chargebacks	82,000		81.59
Winthrop, NY 13697	ACRES 1.00		School Relevy			1,996.57
	EAST-0381452 NRTH-1746257		FD037 Brasher Winthrp FD	82,000	TO M	134.81
	DEED BOOK 1023 PG-01090		LT030 Winthrop Light	82,000	TO M	44.88
	FULL MARKET VALUE	82,000	US001 Unpaid Sewer Tax	217.60	MT	217.60
			TOTAL TAX ---			3,457.78**
				DATE #1		01/31/17
				AMT DUE		3,457.78
***** 33.002-2-3.3 *****						
	3140 CR 49					BILL 755
33.002-2-3.3	240 Rural res		2017 St Lawrence Co	150,000		1,258.68
Ellis Allen G	Brasher Falls 402001	30,700	Town of Stockholm	150,000		76.80
Ellis JoAnn	22.316A (Survey)	150,000	Highway	150,000		461.46
3140 County Route 49	ACRES 22.30		Chargebacks	150,000		149.25
Norfolk, NY 13667	EAST-0352059 NRTH-1754729		FD039 Stockholm Fire Prot	150,000	TO M	177.48
	DEED BOOK 2008 PG-7935					
	FULL MARKET VALUE	150,000				
			TOTAL TAX ---			2,123.67**
				DATE #1		01/31/17
				AMT DUE		2,123.67
***** 65.004-2-16 *****						
	100 Curtis Rd			ACCT 1-	39-14	BILL 756
65.004-2-16	910 Priv forest		2017 St Lawrence Co	67,000		562.21
Ellis Michael R	Potsdam 2 407402	67,000	Town of Stockholm	67,000		34.30
121 Postwood Rd	118ar Forest	67,000	Highway	67,000		206.12
Hannawa Falls, NY 13647	ACRES 116.60		Chargebacks	67,000		66.66
	EAST-0357364 NRTH-1701546		FD039 Stockholm Fire Prot	67,000	TO M	79.27
PRIOR OWNER ON 3/01/2016	DEED BOOK 2016 PG-9086					
Grace Kenneth	FULL MARKET VALUE	67,000				
			TOTAL TAX ---			948.56**
				DATE #1		01/31/17
				AMT DUE		948.56
***** 44.001-4-1 *****						
	1018 Pickle St			ACCT 1-	19- 3.1	BILL 757
44.001-4-1	240 Rural res - WTRFNT		VET COM CT 41131	15,750	15,750	
Emlaw Ronald L	Brasher Falls 402001	24,800	VET DIS CT 41141	25,200	25,200	
Emlaw Tina M	FRNT 415.00 DPTH	63,000	2017 St Lawrence Co	22,050		185.03
1018 Pickle St	ACRES 10.80		Town of Stockholm	22,050		11.29
Winthrop, NY 13697	EAST-0368953 NRTH-1743427		Highway	22,050		67.83
	DEED BOOK 2005 PG-19826		Chargebacks	22,050		21.94
	FULL MARKET VALUE	63,000	FD039 Stockholm Fire Prot	63,000	TO M	74.54
			TOTAL TAX ---			360.63**
				DATE #1		01/31/17
				AMT DUE		360.63

STATE OF NEW YORK
COUNTY - St Lawrence
TOWN - Stockholm
SWIS - 408000

2 0 1 7 T O W N T A X R O L L
T A X A B L E SECTION OF THE ROLL - 1
OWNERS NAME SEQUENCE
UNIFORM PERCENT OF VALUE IS 100.00

PAGE 207
VALUATION DATE-JUL 01, 2015
TAXABLE STATUS DATE-MAR 01, 2016

TAX MAP PARCEL NUMBER	PROPERTY LOCATION & CLASS	ASSESSMENT	EXEMPTION CODE	COUNTY	TOWN	TAX AMOUNT
CURRENT OWNERS NAME	SCHOOL DISTRICT	LAND	TAX DESCRIPTION	TAXABLE VALUE		
CURRENT OWNERS ADDRESS	PARCEL SIZE/GRID COORD	TOTAL	SPECIAL DISTRICTS			
***** 34.067-2-11 *****						
1888 Cr 49				ACCT 1-	2-13	BILL 758
34.067-2-11	210 1 Family Res		2017 St Lawrence Co	90,000		755.21
Ernst Florence P	Brasher Falls 402001	12,700	Town of Stockholm	90,000		46.08
1888 County Route 49	2000/14420 Lu Reserved	90,000	Highway	90,000		276.87
Winthrop, NY 13697-3205	FRNT 170.00 DPTH 167.00		Chargebacks	90,000		89.55
	EAST-0379073 NRTH-1749539		FD039 Stockholm Fire Prot	90,000	TO M	106.49
	DEED BOOK 2002 PG-12850					
	FULL MARKET VALUE	90,000				
TOTAL TAX ---						1,274.20**
						DATE #1 01/31/17
						AMT DUE 1,274.20
***** 33.003-3-1.2 *****						
Porter Lynch Rd						BILL 759
33.003-3-1.2	314 Rural vac<10		2017 St Lawrence Co	3,000		25.17
Eurto Carl A (Lu)	Norwood-Norfolk 406201	3,000	Town of Stockholm	3,000		1.54
Eurto Joan M (Lu)	603'fr	3,000	Highway	3,000		9.23
232 Porter Lynch Rd	ACRES 5.10		Chargebacks	3,000		2.98
Norwood, NY 13668	EAST-0347594 NRTH-1744378		FD039 Stockholm Fire Prot	3,000	TO M	3.55
	DEED BOOK 2005 PG-7396		NL002 Norwood Library	3,000	TO	2.15
	FULL MARKET VALUE	3,000				
TOTAL TAX ---						44.62**
						DATE #1 01/31/17
						AMT DUE 44.62
***** 33.004-2-1 *****						
232 Porter Lynch Rd				ACCT 1-	69-11	BILL 760
33.004-2-1	210 1 Family Res		2017 St Lawrence Co	140,000		1,174.77
Eurto Carl A (Lu)	Norwood-Norfolk 406201	38,900	Town of Stockholm	140,000		71.68
Eurto Joan M (Lu)	35 Ar	140,000	Highway	140,000		430.69
232 Porter Lynch Rd	ACRES 38.80		Chargebacks	140,000		139.30
Norwood, NY 13668	EAST-0348617 NRTH-1744486		FD039 Stockholm Fire Prot	140,000	TO M	165.64
	DEED BOOK 2005 PG-7396		NL002 Norwood Library	140,000	TO	100.30
	FULL MARKET VALUE	140,000				
TOTAL TAX ---						2,082.38**
						DATE #1 01/31/17
						AMT DUE 2,082.38
***** 45.062-1-13 *****						
1056 Buckton Rd						BILL 761
45.062-1-13	270 Mfg housing		2017 St Lawrence Co	76,000		637.73
Evans David M Jr	Brasher Falls 402001	15,400	Town of Stockholm	76,000		38.91
Evans Lisa M	255x260	76,000	Highway	76,000		233.80
1056 Buckton Rd	ACRES 1.40		Chargebacks	76,000		75.62
Winthrop, NY 13697	EAST-0389538 NRTH-1732333		FD039 Stockholm Fire Prot	76,000	TO M	89.92
	DEED BOOK 1118 PG-746					
	FULL MARKET VALUE	76,000				
TOTAL TAX ---						1,075.98**
						DATE #1 01/31/17
						AMT DUE 1,075.98

STATE OF NEW YORK
 COUNTY - St Lawrence
 TOWN - Stockholm
 SWIS - 408000

2017 TOWN TAX ROLL
 TAXABLE SECTION OF THE ROLL - 1
 OWNERS NAME SEQUENCE
 UNIFORM PERCENT OF VALUE IS 100.00

PAGE 208
 VALUATION DATE-JUL 01, 2015
 TAXABLE STATUS DATE-MAR 01, 2016

TAX MAP PARCEL NUMBER	PROPERTY LOCATION & CLASS	ASSESSMENT	EXEMPTION CODE-----	COUNTY-----	TOWN-----	
CURRENT OWNERS NAME	SCHOOL DISTRICT	LAND	TAX DESCRIPTION	TAXABLE VALUE		TAX AMOUNT
CURRENT OWNERS ADDRESS	PARCEL SIZE/GRID COORD	TOTAL	SPECIAL DISTRICTS			
***** 56.001-2-2 *****						
56.001-2-2	Barrett Rd			ACCT 1-	7-14.3	BILL 762
Evans Lisa M	260 Seasonal res - WTRFNT		2017 St Lawrence Co	15,000		125.87
Evans David M Jr	Brasher Falls 402001	5,000	Town of Stockholm	15,000		7.68
1056 Buckton Rd	Camp 93'wfX236x190x170	15,000	Highway	15,000		46.15
Winthrop, NY 13697	FRNT 93.00 DPTH 203.00		Chargebacks	15,000		14.92
	ACRES 0.66		FD039 Stockholm Fire Prot	15,000	TO M	17.75
	EAST-0388254 NRTH-1727112					
	DEED BOOK 2004 PG-19459					
	FULL MARKET VALUE	15,000				
			TOTAL TAX ---			212.37**
				DATE #1		01/31/17
				AMT DUE		212.37
***** 55.001-1-36 *****						
55.001-1-36	Wells Rd					BILL 763
Everhart Kenneth	910 Priv forest		2017 St Lawrence Co	700		5.87
154 Reagan Rd	Brasher Falls 402001	700	Town of Stockholm	700		0.36
Winthrop, NY 13697-3114	397x245x330x116x66x140	700	Highway	700		2.15
	ACRES 2.10		Chargebacks	700		0.70
	EAST-0362089 NRTH-1724335		FD039 Stockholm Fire Prot	700	TO M	.83
	FULL MARKET VALUE	700				
			TOTAL TAX ---			9.91**
				DATE #1		01/31/17
				AMT DUE		9.91
***** 55.001-1-32.11 *****						
55.001-1-32.11	154 Reagan Rd			ACCT 1-	80-10.1	BILL 764
Everhart Kenneth W	112 Dairy farm		VET WAR CT 41121	12,000		12,000
154 Reagan Rd	Potsdam 2 407402	143,500	Ag Distric 41720	15,535		15,535
Winthrop, NY 13697-3114	ACRES 217.70	190,000	Silo 42100	18,000		18,000
	EAST-0361916 NRTH-1720746		2017 St Lawrence Co	144,465		1,212.23
	DEED BOOK 1014 PG-751		Town of Stockholm	144,465		73.97
MAY BE SUBJECT TO PAYMENT	FULL MARKET VALUE	190,000	Highway	144,465		444.43
UNDER AGDIST LAW TIL 2020			Chargebacks	144,465		143.74
			FD039 Stockholm Fire Prot	156,465	TO M	185.12
			33,535 EX			
			TOTAL TAX ---			2,059.49**
				DATE #1		01/31/17
				AMT DUE		2,059.49
***** 55.001-1-33.12 *****						
55.001-1-33.12	Off Reagan Rd					BILL 765
Everhart Kenneth W	910 Priv forest		2017 St Lawrence Co	3,500		29.37
154 Reagan Rd	Potsdam 2 407402	3,500	Town of Stockholm	3,500		1.79
Winthrop, NY 13697	ACRES 6.00	3,500	Highway	3,500		10.77
	EAST-0362794 NRTH-1723269		Chargebacks	3,500		3.48
	DEED BOOK 2015 PG-5761		FD039 Stockholm Fire Prot	3,500	TO M	4.14
	FULL MARKET VALUE	3,500				
			TOTAL TAX ---			49.55**
				DATE #1		01/31/17
				AMT DUE		49.55

STATE OF NEW YORK
 COUNTY - St Lawrence
 TOWN - Stockholm
 SWIS - 408000

2 0 1 7 T O W N T A X R O L L
 T A X A B L E SECTION OF THE ROLL - 1
 OWNERS NAME SEQUENCE
 UNIFORM PERCENT OF VALUE IS 100.00

PAGE 209
 VALUATION DATE-JUL 01, 2015
 TAXABLE STATUS DATE-MAR 01, 2016

TAX MAP PARCEL NUMBER	PROPERTY LOCATION & CLASS	ASSESSMENT	EXEMPTION CODE-----	COUNTY-----	TOWN-----	TAX AMOUNT
CURRENT OWNERS NAME	SCHOOL DISTRICT	LAND	TAX DESCRIPTION	TAXABLE VALUE		
CURRENT OWNERS ADDRESS	PARCEL SIZE/GRID COORD	TOTAL	SPECIAL DISTRICTS			
***** 55.001-1-32.12 *****						
68 Old Forge Rd						BILL 766
55.001-1-32.12	210 1 Family Res		2017 St Lawrence Co	37,000		310.47
Everhart Warren K	Potsdam 2 407402	17,000	Town of Stockholm	37,000		18.94
PO Box 31	FRNT 280.00 DPTH 875.00	37,000	Highway	37,000		113.83
West Stockholm, NY 13696	ACRES 5.20		Chargebacks	37,000		36.81
	EAST-0364292 NRTH-1721361		FD039 Stockholm Fire Prot	37,000	TO M	43.78
	DEED BOOK 2008 PG-15115					
	FULL MARKET VALUE	37,000				
			TOTAL TAX ---			523.83**
				DATE #1		01/31/17
				AMT DUE		523.83
***** 43.001-2-27 *****						
3098 Cr 47						BILL 767
43.001-2-27	230 3 Family Res		2017 St Lawrence Co	76,000		637.73
Everts John Jr	Norwood-Norfolk 406201	15,000	Town of Stockholm	76,000		38.91
Everts Brenda	FRNT 200.00 DPTH 200.00	76,000	Highway	76,000		233.80
2D Maurice Ln	EAST-0342967 NRTH-1739971		Chargebacks	76,000		75.62
Clifton Park, NY 12065-6025	DEED BOOK 2012 PG-14365		School Relevy			2,064.15
	FULL MARKET VALUE	76,000	FD039 Stockholm Fire Prot	76,000	TO M	89.92
			NL002 Norwood Library	76,000	TO	54.45
			TOTAL TAX ---			3,194.58**
				DATE #1		01/31/17
				AMT DUE		3,194.58
***** 43.001-2-9 *****						
42 Porter Lynch Rd						BILL 768
43.001-2-9	210 1 Family Res		2017 St Lawrence Co	68,000		570.60
Exware David H	Norwood-Norfolk 406201	15,300	Town of Stockholm	68,000		34.82
42 Porter Lynch Rd	1.20 A Cal	68,000	Highway	68,000		209.19
Norwood, NY 13668	FRNT 203.00 DPTH 275.00		Chargebacks	68,000		67.66
	ACRES 1.31		School Relevy			337.34
	EAST-0346270 NRTH-1740341		FD039 Stockholm Fire Prot	68,000	TO M	80.46
	DEED BOOK 1018 PG-00697		NL002 Norwood Library	68,000	TO	48.72
	FULL MARKET VALUE	68,000				
			TOTAL TAX ---			1,348.79**
				DATE #1		01/31/17
				AMT DUE		1,348.79

STATE OF NEW YORK
 COUNTY - St Lawrence
 TOWN - Stockholm
 SWIS - 408000

2 0 1 7 T O W N T A X R O L L
 T A X A B L E SECTION OF THE ROLL - 1
 N A M E S E C T I O N - E
 UNIFORM PERCENT OF VALUE IS 100.00

PAGE 210
 VALUATION DATE-JUL 01, 2015
 TAXABLE STATUS DATE-MAR 01, 2016
 RPS155/V04/L015
 CURRENT DATE 12/21/2016

*** S P E C I A L D I S T R I C T S U M M A R Y ***

CODE	DISTRICT NAME	TOTAL PARCELS	EXTENSION TYPE	EXTENSION VALUE	AD VALOREM VALUE	EXEMPT AMOUNT	TAXABLE VALUE	TOTAL TAX
FD037	Brasher Winthr	2	TOTAL M		165,000		165,000	271.27
FD039	Stockholm Fire	29	TOTAL M		1825,500	47,635	1777,865	2,103.54
LT030	Winthrop Light	2	TOTAL M		165,000		165,000	90.31
NL002	Norwood Librar	4	TOTAL		287,000		287,000	205.62
US001	Unpaid Sewer T	1	MOVTAX	217.60			217.60	217.60

*** S C H O O L D I S T R I C T S U M M A R Y ***

CODE	DISTRICT NAME	TOTAL PARCELS	ASSESSED LAND	ASSESSED TOTAL	EXEMPT AMOUNT	TOTAL TAXABLE
					-----	-----
					STAR AMOUNT	STAR TAXABLE
	Brasher Falls	13	238,900	956,300		956,300
402001	Norwood-Norfolk	4	72,200	287,000	348,900	607,400 287,000
406201	Parishville 1	7	178,500	309,600	60,000 14,100	227,000 295,500
406601	Potsdam 2	7	258,400	437,600	30,000 53,035	265,500 384,565
407402					110,800	273,765
	S U B - T O T A L	31	748,000	1990,500	67,135	1,923,365
	S U B - T O T A L (CONT)				549,700	1,373,665
	T O T A L	31	748,000	1990,500	67,135	1,923,365
	T O T A L (CONT)				549,700	1,373,665

STATE OF NEW YORK
 COUNTY - St Lawrence
 TOWN - Stockholm
 SWIS - 408000

2 0 1 7 T O W N T A X R O L L
 T A X A B L E SECTION OF THE ROLL - 1
 OWNERS NAME SEQUENCE
 UNIFORM PERCENT OF VALUE IS 100.00

PAGE 212
 VALUATION DATE-JUL 01, 2015
 TAXABLE STATUS DATE-MAR 01, 2016

TAX MAP PARCEL NUMBER	PROPERTY LOCATION & CLASS	ASSESSMENT	EXEMPTION CODE-----	COUNTY-----	TOWN-----	
CURRENT OWNERS NAME	SCHOOL DISTRICT	LAND	TAX DESCRIPTION	TAXABLE VALUE		TAX AMOUNT
CURRENT OWNERS ADDRESS	PARCEL SIZE/GRID COORD	TOTAL	SPECIAL DISTRICTS			
***** 43.003-2-11 *****						
	Off CR 47			ACCT 1- 83- 6	BILL	769
43.003-2-11	910 Priv forest		2017 St Lawrence Co	11,600		97.34
F And F Property Holdings LLC	Norwood-Norfolk 406201	11,600	Town of Stockholm	11,600		5.94
28 Villa St	ACRES 20.20	11,600	Highway	11,600		35.69
Roslyn Heights, NY 11577	EAST-0346230 NRTH-1733351		Chargebacks	11,600		11.54
	DEED BOOK 2007 PG-1798		School Relevy			315.06
	FULL MARKET VALUE	11,600	FD039 Stockholm Fire Prot	11,600 TO M		13.72
			NL002 Norwood Library	11,600 TO		8.31
			TOTAL TAX ---			487.60**
				DATE #1		01/31/17
				AMT DUE		487.60
***** 54.034-1-22 *****						
	8728 Ush 11			ACCT 1- 99-12	BILL	770
54.034-1-22	210 1 Family Res - WTRFNT		2017 St Lawrence Co	60,000		503.47
Farley Thomas A Jr	Potsdam 2 407402	10,200	Town of Stockholm	60,000		30.72
Farley Martha	Also See 1039/618	60,000	Highway	60,000		184.58
8728 US Highway 11	137'wfx215X128X305		Chargebacks	60,000		59.70
Potsdam, NY 13676	FRNT 137.00 DPTH 230.00		FD038 W Stockholm Fire Dis	60,000 TO M		80.11
	BANK8888869		LT032 Sanfordville Light	60,000 TO M		22.96
	EAST-0352236 NRTH-1724467					
	DEED BOOK 2015 PG-6694					
	FULL MARKET VALUE	60,000				
			TOTAL TAX ---			881.54**
				DATE #1		01/31/17
				AMT DUE		881.54
***** 44.001-2-6.1 *****						
	961 Pickle St			ACCT 1- 68-13	BILL	771
44.001-2-6.1	210 1 Family Res		2017 St Lawrence Co	70,000		587.38
Farmer Theresa E (LU)	Brasher Falls 402001	15,200	Town of Stockholm	70,000		35.84
961 Pickle St	FRNT 240.00 DPTH	70,000	Highway	70,000		215.35
Winthrop, NY 13697	ACRES 1.20		Chargebacks	70,000		69.65
	EAST-0367394 NRTH-1743103		FD039 Stockholm Fire Prot	70,000 TO M		82.82
	DEED BOOK 2011 PG-4740					
	FULL MARKET VALUE	70,000				
			TOTAL TAX ---			991.04**
				DATE #1		01/31/17
				AMT DUE		991.04
***** 65.004-2-23 *****						
	930 Sh 11B			ACCT 1- 68- 8	BILL	772
65.004-2-23	322 Rural vac>10		2017 St Lawrence Co	22,000		184.61
Farr Gregory	Potsdam 2 407402	22,000	Town of Stockholm	22,000		11.26
Manning Scott	27.50ar	22,000	Highway	22,000		67.68
337 Lake Rd	ACRES 31.40		Chargebacks	22,000		21.89
Saint Albans, VT 05478-2268	EAST-0355679 NRTH-1701405		School Relevy			587.44
	DEED BOOK 2004 PG-9571		FD039 Stockholm Fire Prot	22,000 TO M		26.03
	FULL MARKET VALUE	22,000				
			TOTAL TAX ---			898.91**
				DATE #1		01/31/17
				AMT DUE		898.91

STATE OF NEW YORK
 COUNTY - St Lawrence
 TOWN - Stockholm
 SWIS - 408000

2 0 1 7 T O W N T A X R O L L
 T A X A B L E SECTION OF THE ROLL - 1
 OWNERS NAME SEQUENCE
 UNIFORM PERCENT OF VALUE IS 100.00

PAGE 213
 VALUATION DATE-JUL 01, 2015
 TAXABLE STATUS DATE-MAR 01, 2016

TAX MAP PARCEL NUMBER	PROPERTY LOCATION & CLASS	ASSESSMENT	EXEMPTION CODE-----	COUNTY-----	TOWN-----	
CURRENT OWNERS NAME	SCHOOL DISTRICT	LAND	TAX DESCRIPTION	TAXABLE VALUE		TAX AMOUNT
CURRENT OWNERS ADDRESS	PARCEL SIZE/GRID COORD	TOTAL	SPECIAL DISTRICTS			

44.003-2-9	9529 Ush 11			44.003-2-9	ACCT 1- 74- 1	BILL 773
Farrell Amy	210 1 Family Res		2017 St Lawrence Co	64,000		537.04
PO Box 555	Brasher Falls 402001	13,900	Town of Stockholm	64,000		32.77
Massena, NY 13662	240x152	64,000	Highway	64,000		196.89
	FRNT 240.00 DPTH 152.00		Chargebacks	64,000		63.68
	BANK8888209		FD039 Stockholm Fire Prot	64,000	TO M	75.72
	EAST-0369602 NRTH-1734605					
	DEED BOOK 2008 PG-1287					
	FULL MARKET VALUE	64,000				
			TOTAL TAX ---			906.10**
				DATE #1		01/31/17
				AMT DUE		906.10

54.004-2-16.3	35 Fearl Bridge Rd			54.004-2-16.3	ACCT 1- 1- 1.3	BILL 774
Fearlbridge Enterprises, LLC	210 1 Family Res		2017 St Lawrence Co	108,000		906.25
23 Fearl Bridge Rd	Potsdam 2 407402	19,600	Town of Stockholm	108,000		55.30
Winthrop, NY 13697	Also 2007/22487	108,000	Highway	108,000		332.25
	ACRES 5.60		Chargebacks	108,000		107.46
	EAST-0357537 NRTH-1713373		School Relevy			1,894.54
	DEED BOOK 2014 PG-3087		FD039 Stockholm Fire Prot	108,000	TO M	127.78
	FULL MARKET VALUE	108,000				
			TOTAL TAX ---			3,423.58**
				DATE #1		01/31/17
				AMT DUE		3,423.58

54.004-2-16.41	Fearl Bridge Rd			54.004-2-16.41	ACCT 1- 1- 1.4	BILL 775
Fearlbridge Enterprises, LLC	312 Vac w/imprv		2017 St Lawrence Co	10,000		83.91
23 Fearl Bridge Rd	Potsdam 2 407402	6,400	Town of Stockholm	10,000		5.12
Winthrop, NY 13697	265'fr	10,000	Highway	10,000		30.76
	ACRES 3.80 BANK8888869		Chargebacks	10,000		9.95
	EAST-0357104 NRTH-1713178		FD039 Stockholm Fire Prot	10,000	TO M	11.83
	DEED BOOK 2014 PG-3087					
	FULL MARKET VALUE	10,000				
			TOTAL TAX ---			141.57**
				DATE #1		01/31/17
				AMT DUE		141.57

54.004-2-17	9 Fearl Bridge Rd			54.004-2-17	ACCT 1-104- 6	BILL 776
Fearlbridge Enterprises, LLC	210 1 Family Res		2017 St Lawrence Co	79,000		662.90
23 Fearl Bridge Rd	Potsdam 2 407402	10,300	Town of Stockholm	79,000		40.45
Winthrop, NY 13697	100x300 1 Fam Res	79,000	Highway	79,000		243.03
	FRNT 100.00 DPTH 300.00		Chargebacks	79,000		78.60
	BANK8888869		FD039 Stockholm Fire Prot	79,000	TO M	93.47
	EAST-0356996 NRTH-1712984					
	DEED BOOK 2014 PG-3087					
	FULL MARKET VALUE	79,000				
			TOTAL TAX ---			1,118.45**
				DATE #1		01/31/17
				AMT DUE		1,118.45

STATE OF NEW YORK
 COUNTY - St Lawrence
 TOWN - Stockholm
 SWIS - 408000

2 0 1 7 T O W N T A X R O L L
 T A X A B L E SECTION OF THE ROLL - 1
 OWNERS NAME SEQUENCE
 UNIFORM PERCENT OF VALUE IS 100.00

PAGE 214
 VALUATION DATE-JUL 01, 2015
 TAXABLE STATUS DATE-MAR 01, 2016

TAX MAP PARCEL NUMBER	PROPERTY LOCATION & CLASS	ASSESSMENT	EXEMPTION CODE-----	COUNTY-----	TOWN-----	TAX AMOUNT
CURRENT OWNERS NAME	SCHOOL DISTRICT	LAND	TAX DESCRIPTION	TAXABLE VALUE		
CURRENT OWNERS ADDRESS	PARCEL SIZE/GRID COORD	TOTAL	SPECIAL DISTRICTS			
***** 54.004-5-2.1 *****						
	655 Hatch Rd			ACCT 1-	87- 5	BILL 777
54.004-5-2.1	314 Rural vac<10		2017 St Lawrence Co	3,700		31.05
Fearlbridge Enterprises, LLC	Potsdam 2 407402	3,700	Town of Stockholm	3,700		1.89
23 Fearl Bridge Rd	FRNT 100.00 DPTH 250.00	3,700	Highway	3,700		11.38
Winthrop, NY 13697	EAST-0348949 NRTH-1713901		Chargebacks	3,700		3.68
	DEED BOOK 2013 PG-20676		School Relevy			64.82
	FULL MARKET VALUE	3,700	FD038 W Stockholm Fire Dis	3,700	TO M	4.94
			TOTAL TAX ---			117.76**
					DATE #1	01/31/17
					AMT DUE	117.76
***** 54.004-5-17.1 *****						
	651 A,B Hatch Rd					BILL 778
54.004-5-17.1	220 2 Family Res		2017 St Lawrence Co	110,000		923.03
Fearlbridge Enterprises, LLC	Potsdam 2 407402	10,200	Town of Stockholm	110,000		56.32
23 Fearl Bridge Rd	FRNT 100.00 DPTH 250.00	110,000	Highway	110,000		338.40
Winthrop, NY 13697	EAST-0348870 NRTH-1713850		Chargebacks	110,000		109.45
	DEED BOOK 2013 PG-20675		School Relevy			1,929.63
	FULL MARKET VALUE	110,000	FD038 W Stockholm Fire Dis	110,000	TO M	146.87
			TOTAL TAX ---			3,503.70**
					DATE #1	01/31/17
					AMT DUE	3,503.70
***** 54.004-5-18.1 *****						
	Hatch Rd					BILL 779
54.004-5-18.1	311 Res vac land		2017 St Lawrence Co	5,500		46.15
Fearlbridge Enterprises, LLC	Potsdam 2 407402	5,500	Town of Stockholm	5,500		2.82
23 Fearl Bridge Rd	ACRES 3.40	5,500	Highway	5,500		16.92
Winthrop, NY 13697	EAST-0348719 NRTH-1714116		Chargebacks	5,500		5.47
	DEED BOOK 2013 PG-20677		School Relevy			96.48
	FULL MARKET VALUE	5,500	FD038 W Stockholm Fire Dis	5,500	TO M	7.34
			TOTAL TAX ---			175.18**
					DATE #1	01/31/17
					AMT DUE	175.18
***** 34.068-2-32 *****						
	2 Pleasant St			ACCT 1-	39- 7	BILL 780
34.068-2-32	210 1 Family Res		2017 St Lawrence Co	75,000		629.34
Federal National Mortgage	Brasher Falls 402001	7,800	Town of Stockholm	75,000		38.40
1900 Market St	95x112x80x132	75,000	Highway	75,000		230.73
Philadelphia, PA 19103	FRNT 95.00 DPTH 122.00		Chargebacks	75,000		74.62
	EAST-0381901 NRTH-1747889		FD037 Brasher Winthrp FD	75,000	TO M	123.31
PRIOR OWNER ON 3/01/2016	DEED BOOK 2016 PG-14957		LT030 Winthrop Light	75,000	TO M	41.05
Dendler Susan	FULL MARKET VALUE	75,000	US001 Unpaid Sewer Tax	285.60	MT	285.60
			TOTAL TAX ---			1,423.05**
					DATE #1	01/31/17
					AMT DUE	1,423.05

STATE OF NEW YORK
COUNTY - St Lawrence
TOWN - Stockholm
SWIS - 408000

2 0 1 7 T O W N T A X R O L L
T A X A B L E SECTION OF THE ROLL - 1
OWNERS NAME SEQUENCE
UNIFORM PERCENT OF VALUE IS 100.00

PAGE 215
VALUATION DATE-JUL 01, 2015
TAXABLE STATUS DATE-MAR 01, 2016

TAX MAP PARCEL NUMBER	PROPERTY LOCATION & CLASS	ASSESSMENT	EXEMPTION CODE	COUNTY	TOWN	TAX AMOUNT
CURRENT OWNERS NAME	SCHOOL DISTRICT	LAND	TAX DESCRIPTION			
CURRENT OWNERS ADDRESS	PARCEL SIZE/GRID COORD	TOTAL	SPECIAL DISTRICTS			
***** 54.003-2-10.21 *****						
8365 Ush 11						BILL 781
54.003-2-10.21	240 Rural res		2017 St Lawrence Co	85,000		713.25
Federal National Mortgage	Potsdam 2 407402	43,000	Town of Stockholm	85,000		43.52
14221 Dallas Pkwy Ste 1000	ACRES 48.00	85,000	Highway	85,000		261.49
Dallas, TX 75254	EAST-0345646 NRTH-1718800		Chargebacks	85,000		84.57
	DEED BOOK 2016 PG-14115		FD039 Stockholm Fire Prot	85,000	TO M	100.57
PRIOR OWNER ON 3/01/2016	FULL MARKET VALUE	85,000				
Rottier Dawn M						
TOTAL TAX ---						1,203.40**
						DATE #1 01/31/17
						AMT DUE 1,203.40
***** 34.001-2-3.1 *****						
409 Hurley Rd						BILL 782
34.001-2-3.1	210 1 Family Res		2017 St Lawrence Co	65,000		545.43
Fedonick Jamie L	Brasher Falls 402001	15,400	Town of Stockholm	65,000		33.28
409 Hurley Rd	1100/402 8/96	65,000	Highway	65,000		199.96
Brasher Falls, NY 13613	Also See 1032/104 8/89		Chargebacks	65,000		64.67
	230x225x165x227		FD039 Stockholm Fire Prot	65,000	TO M	76.91
	FRNT 230.00 DPTH 226.00					
	BANK8888869					
	EAST-0370100 NRTH-1757049					
	DEED BOOK 2010 PG-19132					
	FULL MARKET VALUE	65,000				
TOTAL TAX ---						920.25**
						DATE #1 01/31/17
						AMT DUE 920.25
***** 44.001-3-25 *****						
Ush 11						BILL 783
44.001-3-25	910 Priv forest		2017 St Lawrence Co	38,000		318.86
Felix Keith	Brasher Falls 402001	38,000	Town of Stockholm	38,000		19.46
2117 County Route 47	72.60 Ar	38,000	Highway	38,000		116.90
Potsdam, NY 13676	ACRES 86.90		Chargebacks	38,000		37.81
	EAST-0370100 NRTH-1736443		FD039 Stockholm Fire Prot	38,000	TO M	44.96
	DEED BOOK 942 PG-00285					
	FULL MARKET VALUE	38,000				
TOTAL TAX ---						537.99**
						DATE #1 01/31/17
						AMT DUE 537.99
***** 44.003-1-19 *****						
9317 Ush 11 & 2117 Cr 47						BILL 784
44.003-1-19	210 1 Family Res		2017 St Lawrence Co	110,000		923.03
Felix Keith	Brasher Falls 402001	17,000	Town of Stockholm	110,000		56.32
Felix Joanne	Pearl Felix Trlr 50,000	110,000	Highway	110,000		338.40
2117 County Route 47	3.68ar		Chargebacks	110,000		109.45
Potsdam, NY 13676	ACRES 3.00		FD039 Stockholm Fire Prot	110,000	TO M	130.15
	EAST-0365077 NRTH-1731838					
	DEED BOOK 00966 PG-00093					
	FULL MARKET VALUE	110,000				
TOTAL TAX ---						1,557.35**
						DATE #1 01/31/17
						AMT DUE 1,557.35

STATE OF NEW YORK
 COUNTY - St Lawrence
 TOWN - Stockholm
 SWIS - 408000

2 0 1 7 T O W N T A X R O L L
 T A X A B L E SECTION OF THE ROLL - 1
 OWNERS NAME SEQUENCE
 UNIFORM PERCENT OF VALUE IS 100.00

PAGE 216
 VALUATION DATE-JUL 01, 2015
 TAXABLE STATUS DATE-MAR 01, 2016

TAX MAP PARCEL NUMBER	PROPERTY LOCATION & CLASS	ASSESSMENT	EXEMPTION CODE	COUNTY	TOWN	TAXABLE VALUE	TAX AMOUNT
CURRENT OWNERS NAME	SCHOOL DISTRICT	LAND	TAX DESCRIPTION				
CURRENT OWNERS ADDRESS	PARCEL SIZE/GRID COORD	TOTAL	SPECIAL DISTRICTS				
***** 34.067-1-13 *****							
	376 Sh 420			ACCT 1-	78- 4	BILL	785
34.067-1-13	210 1 Family Res		2017 St Lawrence Co	90,000			755.21
Felix Lance	Brasher Falls 402001	13,100	Town of Stockholm	90,000			46.08
376 State Highway 420	159x235x128x236	90,000	Highway	90,000			276.87
Winthrop, NY 13697	FRNT 159.00 DPTH 213.00		Chargebacks	90,000			89.55
	EAST-0380650 NRTH-1749392		FD037 Brasher Winthrp FD	90,000	TO M		147.97
	DEED BOOK 1999 PG-23958		LT030 Winthrop Light	90,000	TO M		49.26
	FULL MARKET VALUE	90,000					
TOTAL TAX ---							1,364.94**
DATE #1							01/31/17
AMT DUE							1,364.94
***** 34.076-2-16 *****							
	Reservation St			ACCT 1-	108- 6	BILL	786
34.076-2-16	314 Rural vac<10 - WTRFNT		2017 St Lawrence Co	7,600			63.77
Felix Lance	Brasher Falls 402001	7,600	Town of Stockholm	7,600			3.89
Felix Lesa	FRNT 75.00 DPTH 208.00	7,600	Highway	7,600			23.38
376 State Highway 420	EAST-0382378 NRTH-1747062		Chargebacks	7,600			7.56
Winthrop, NY 13697	DEED BOOK 2006 PG-6100		FD037 Brasher Winthrp FD	7,600	TO M		12.49
	FULL MARKET VALUE	7,600	LT030 Winthrop Light	7,600	TO M		4.16
TOTAL TAX ---							115.25**
DATE #1							01/31/17
AMT DUE							115.25
***** 34.004-3-31 *****							
	Sh 420			ACCT 1-	41- 7.11	BILL	787
34.004-3-31	910 Priv forest		2017 St Lawrence Co	43,200			362.50
Felix Lance G	Brasher Falls 402001	43,200	Town of Stockholm	43,200			22.12
Felix Lesa A	Also 2006/3479	43,200	Highway	43,200			132.90
376 State Highway 420	ACRES 92.10		Chargebacks	43,200			42.98
Winthrop, NY 13697	EAST-0378577 NRTH-1750995		FD039 Stockholm Fire Prot	43,200	TO M		51.11
	DEED BOOK 2006 PG-3477						
	FULL MARKET VALUE	43,200					
TOTAL TAX ---							611.61**
DATE #1							01/31/17
AMT DUE							611.61
***** 34.076-2-10.2 *****							
	25 Reservation St					BILL	788
34.076-2-10.2	422 Diner/lunch		2017 St Lawrence Co	85,000			713.25
Felix Lance G	Brasher Falls 402001	13,800	Town of Stockholm	85,000			43.52
Felix Lesa A	ACRES 0.88	85,000	Highway	85,000			261.49
376 State Highway 420	EAST-0382372 NRTH-1747203		Chargebacks	85,000			84.57
Winthrop, NY 13697	DEED BOOK 2004 PG-283		FD037 Brasher Winthrp FD	85,000	TO M		139.75
	FULL MARKET VALUE	85,000	LT030 Winthrop Light	85,000	TO M		46.52
TOTAL TAX ---							1,289.10**
DATE #1							01/31/17
AMT DUE							1,289.10

STATE OF NEW YORK
 COUNTY - St Lawrence
 TOWN - Stockholm
 SWIS - 408000

2 0 1 7 T O W N T A X R O L L
 T A X A B L E SECTION OF THE ROLL - 1
 OWNERS NAME SEQUENCE
 UNIFORM PERCENT OF VALUE IS 100.00

PAGE 217
 VALUATION DATE-JUL 01, 2015
 TAXABLE STATUS DATE-MAR 01, 2016

TAX MAP PARCEL NUMBER	PROPERTY LOCATION & CLASS	ASSESSMENT	EXEMPTION CODE	COUNTY	TOWN	TAXABLE VALUE	TAX AMOUNT
CURRENT OWNERS NAME	SCHOOL DISTRICT	LAND	TAX DESCRIPTION				
CURRENT OWNERS ADDRESS	PARCEL SIZE/GRID COORD	TOTAL	SPECIAL DISTRICTS				
***** 34.076-1-22 *****							
289 Sh 420				ACCT 1-	32- 6	BILL	789
34.076-1-22	210 1 Family Res		VET WAR CT 41121	9,750		9,750	
Felix Wayne	Brasher Falls 402001	13,200	2017 St Lawrence Co	55,250			463.61
PO Box 334	1.12a (D)	65,000	Town of Stockholm	55,250			28.29
Winthrop, NY 13697	ACRES 1.20		Highway	55,250			169.97
	EAST-0381761 NRTH-1747619		Chargebacks	55,250			54.97
	DEED BOOK 840 PG-00448		FD037 Brasher Winthrp FD	65,000	TO M		106.86
	FULL MARKET VALUE	65,000	LT030 Winthrop Light	65,000	TO M		35.57
			TOTAL TAX ---				859.27**
				DATE #1		01/31/17	
				AMT DUE			859.27
***** 34.004-6-5.1 *****							
34.004-6-5.1	Sh 11C			ACCT 1-	106-15	BILL	790
Felix Wayne G	910 Priv forest		2017 St Lawrence Co	2,200			18.46
Felix Roseanna	Brasher Falls 402001	2,200	Town of Stockholm	2,200			1.13
PO Box 334	ACRES 5.60	2,200	Highway	2,200			6.77
Winthrop, NY 13697	EAST-0380502 NRTH-1746700		Chargebacks	2,200			2.19
	DEED BOOK 2002 PG-7949		FD037 Brasher Winthrp FD	2,200	TO M		3.62
	FULL MARKET VALUE	2,200					
			TOTAL TAX ---				32.17**
				DATE #1		01/31/17	
				AMT DUE			32.17
***** 54.042-1-3 *****							
54.042-1-3	8685 Ush 11			ACCT 1-	7-13	BILL	791
Fennell Kyle R	210 1 Family Res		2017 St Lawrence Co	70,000			587.38
8685 US Highway 11	Potsdam 2 407402	9,100	Town of Stockholm	70,000			35.84
Potsdam, NY 13676	100x150x150x150	70,000	Highway	70,000			215.35
	FRNT 100.00 DPTH 150.00		Chargebacks	70,000			69.65
	EAST-0351398 NRTH-1723824		FD038 W Stockholm Fire Dis	70,000	TO M		93.46
	DEED BOOK 2013 PG-10499		LT032 Sanfordville Light	70,000	TO M		26.78
	FULL MARKET VALUE	70,000					
			TOTAL TAX ---				1,028.46**
				DATE #1		01/31/17	
				AMT DUE			1,028.46
***** 54.034-1-21 *****							
54.034-1-21	8732,8734 Ush 11			ACCT 1-	84- 1	BILL	792
Fennell Robert	230 3 Family Res - WTRFNT		2017 St Lawrence Co	155,000			1,300.63
Fennell Charlene	Potsdam 2 407402	15,000	Town of Stockholm	155,000			79.36
8732 US Highway 11	120'fr	155,000	Highway	155,000			476.84
Potsdam, NY 13676	DW 27x56		Chargebacks	155,000			154.22
	ACRES 1.00		FD038 W Stockholm Fire Dis	155,000	TO M		206.95
	EAST-0352356 NRTH-1724494		LT032 Sanfordville Light	155,000	TO M		59.31
	DEED BOOK 2007 PG-2530						
	FULL MARKET VALUE	155,000					
			TOTAL TAX ---				2,277.31**
				DATE #1		01/31/17	
				AMT DUE			2,277.31

STATE OF NEW YORK
 COUNTY - St Lawrence
 TOWN - Stockholm
 SWIS - 408000

2017 TOWN TAX ROLL
 TAXABLE SECTION OF THE ROLL - 1
 OWNERS NAME SEQUENCE
 UNIFORM PERCENT OF VALUE IS 100.00

PAGE 218
 VALUATION DATE-JUL 01, 2015
 TAXABLE STATUS DATE-MAR 01, 2016

TAX MAP PARCEL NUMBER	PROPERTY LOCATION & CLASS	ASSESSMENT	EXEMPTION CODE	COUNTY	TOWN	TAX AMOUNT
CURRENT OWNERS NAME	SCHOOL DISTRICT	LAND	TAX DESCRIPTION	TAXABLE VALUE		
CURRENT OWNERS ADDRESS	PARCEL SIZE/GRID COORD	TOTAL	SPECIAL DISTRICTS			
***** 54.026-2-20.1 *****						
54.026-2-20.1	627A Old Market Rd					BILL 793
Ferguson John B	210 1 Family Res		2017 St Lawrence Co	175,000		1,468.46
Ferguson Constance M	Potsdam 2 407402	20,400	Town of Stockholm	175,000		89.60
24 Gibson Rd	Also 2005/13948	175,000	Highway	175,000		538.37
Hillsborough, NH 03244	631x480x289x223x477		Chargebacks	175,000		174.12
	ACRES 6.40		FD039 Stockholm Fire Prot	175,000	TO M	207.05
	EAST-0352595 NRTH-1726757					
	DEED BOOK 2004 PG-2583					
	FULL MARKET VALUE	175,000				
TOTAL TAX ---						2,477.60**
DATE #1						01/31/17
AMT DUE						2,477.60
***** 55.002-1-15 *****						
55.002-1-15	436 Buckton Rd					BILL 794
Fetterly Garry L	312 Vac w/imprv		2017 St Lawrence Co	13,000		109.09
Fetterly Barbara J	Brasher Falls 402001	12,000	Town of Stockholm	13,000		6.66
PO Box 205	ACRES 10.00	13,000	Highway	13,000		39.99
North Lawrence, NY 12967	EAST-0377250 NRTH-1722476		Chargebacks	13,000		12.93
	DEED BOOK 1109 PG-387		FD039 Stockholm Fire Prot	13,000	TO M	15.38
	FULL MARKET VALUE	13,000				
TOTAL TAX ---						184.05**
DATE #1						01/31/17
AMT DUE						184.05
***** 42.004-2-4.3 *****						
42.004-2-4.3	Off CR 48					BILL 795
Fiacco Angelo	323 Vacant rural		2017 St Lawrence Co	500		4.20
% Fiacco & Riley Construction	Norwood-Norfolk 406201	500	Town of Stockholm	500		0.26
PO Box 240	Landlocked	500	Highway	500		1.54
Norwood, NY 13668	ACRES 4.80		Chargebacks	500		0.50
	EAST-0334620 NRTH-1728724		FD039 Stockholm Fire Prot	500	TO M	.59
	DEED BOOK 582 PG-00476		NL002 Norwood Library	500	TO	.36
	FULL MARKET VALUE	500				
TOTAL TAX ---						7.45**
DATE #1						01/31/17
AMT DUE						7.45
***** 43.002-2-5.1 *****						
43.002-2-5.1	Off Crane Rd					BILL 796
Fiacco Joseph	910 Priv forest		2017 St Lawrence Co	18,000		151.04
Fiacco Samantha	Brasher Falls 402001	18,000	Town of Stockholm	18,000		9.22
1913 County Route 47	Easement 2013/7795	18,000	Highway	18,000		55.37
Winthrop, NY 13697	ACRES 40.10		Chargebacks	18,000		17.91
	EAST-0358382 NRTH-1739751		FD039 Stockholm Fire Prot	18,000	TO M	21.30
	DEED BOOK 2013 PG-7794					
	FULL MARKET VALUE	18,000				
TOTAL TAX ---						254.84**
DATE #1						01/31/17
AMT DUE						254.84

STATE OF NEW YORK
COUNTY - St Lawrence
TOWN - Stockholm
SWIS - 408000

2 0 1 7 T O W N T A X R O L L
T A X A B L E SECTION OF THE ROLL - 1
OWNERS NAME SEQUENCE
UNIFORM PERCENT OF VALUE IS 100.00

PAGE 219
VALUATION DATE-JUL 01, 2015
TAXABLE STATUS DATE-MAR 01, 2016

TAX MAP PARCEL NUMBER	PROPERTY LOCATION & CLASS	ASSESSMENT	EXEMPTION CODE	COUNTY	TOWN	TAX AMOUNT
CURRENT OWNERS NAME	SCHOOL DISTRICT	LAND	TAX DESCRIPTION			
CURRENT OWNERS ADDRESS	PARCEL SIZE/GRID COORD	TOTAL	SPECIAL DISTRICTS			
***** 44.003-3-4.12 *****						
1913 Cr 47						BILL 797
44.003-3-4.12	210 1 Family Res		2017 St Lawrence Co	62,000		520.25
Fiacco Joseph	Brasher Falls 402001	15,400	Town of Stockholm	62,000		31.74
1913 County Route 47	FRNT 389.00 DPTH 175.00	62,000	Highway	62,000		190.74
Winthrop, NY 13697	ACRES 1.40 BANK8888830		Chargebacks	62,000		61.69
	EAST-0371002 NRTH-1729914		FD039 Stockholm Fire Prot	62,000	TO M	73.36
	DEED BOOK 2003 PG-23481					
	FULL MARKET VALUE	62,000				
TOTAL TAX ---						877.78**
						DATE #1 01/31/17
						AMT DUE 877.78
***** 42.004-2-9 *****						
Cr 48						BILL 798
42.004-2-9	322 Rural vac>10		2017 St Lawrence Co	31,600		265.16
Fiacco Malcolm	Norwood-Norfolk 406201	31,600	Town of Stockholm	31,600		16.18
Frego Kristin	54.2a Calc	31,600	Highway	31,600		97.21
316 County Route 48	ACRES 54.20		Chargebacks	31,600		31.44
Norwood, NY 13668	EAST-0335341 NRTH-1733426		FD039 Stockholm Fire Prot	31,600	TO M	37.39
	DEED BOOK 2016 PG-8647		NL002 Norwood Library	31,600	TO	22.64
	FULL MARKET VALUE	31,600				
PRIOR OWNER ON 3/01/2016						
Forsberg Henrik J Jr						
TOTAL TAX ---						470.02**
						DATE #1 01/31/17
						AMT DUE 470.02
***** 42.004-2-10.2 *****						
316 Cr 48						BILL 799
42.004-2-10.2	210 1 Family Res		2017 St Lawrence Co	100,000		839.12
Fiacco Malcolm D	Norwood-Norfolk 406201	15,100	Town of Stockholm	100,000		51.20
PO Box 174	FRNT 300.00 DPTH	100,000	Highway	100,000		307.64
Norwood, NY 13668	ACRES 1.10		Chargebacks	100,000		99.50
	EAST-0335126 NRTH-1731374		FD039 Stockholm Fire Prot	100,000	TO M	118.32
	DEED BOOK 1008 PG-00729		NL002 Norwood Library	100,000	TO	71.64
	FULL MARKET VALUE	100,000				
TOTAL TAX ---						1,487.42**
						DATE #1 01/31/17
						AMT DUE 1,487.42
***** 43.003-1-1 *****						
330 Cr 48						BILL 800
43.003-1-1	312 Vac w/imprv		2017 St Lawrence Co	79,000		662.90
Fiacco Malcolm D	Norwood-Norfolk 406201	46,300	Town of Stockholm	79,000		40.45
PO Box 174	98ar	79,000	Highway	79,000		243.03
Norwood, NY 13668	ACRES 92.60		Chargebacks	79,000		78.60
	EAST-0337830 NRTH-1731578		FD039 Stockholm Fire Prot	79,000	TO M	93.47
	DEED BOOK 2005 PG-20658		NL002 Norwood Library	79,000	TO	56.60
	FULL MARKET VALUE	79,000				
TOTAL TAX ---						1,175.05**
						DATE #1 01/31/17
						AMT DUE 1,175.05

STATE OF NEW YORK
 COUNTY - St Lawrence
 TOWN - Stockholm
 SWIS - 408000

2 0 1 7 T O W N T A X R O L L
 T A X A B L E SECTION OF THE ROLL - 1
 OWNERS NAME SEQUENCE
 UNIFORM PERCENT OF VALUE IS 100.00

PAGE 220
 VALUATION DATE-JUL 01, 2015
 TAXABLE STATUS DATE-MAR 01, 2016

TAX MAP PARCEL NUMBER	PROPERTY LOCATION & CLASS	ASSESSMENT	EXEMPTION CODE-----	COUNTY-----	TOWN-----	
CURRENT OWNERS NAME	SCHOOL DISTRICT	LAND	TAX DESCRIPTION	TAXABLE VALUE		TAX AMOUNT
CURRENT OWNERS ADDRESS	PARCEL SIZE/GRID COORD	TOTAL	SPECIAL DISTRICTS			

33.004-2-18.1	2775 Cr 49			33.004-2-18.1	*****	
				ACCT 1-110- 4	BILL	801
33.004-2-18.1	240 Rural res		2017 St Lawrence Co	120,000		1,006.94
Fiacco Richard J	Brasher Falls 402001	65,000	Town of Stockholm	120,000		61.44
Fiacco Kayla M	ACRES 97.40 BANK8888830	120,000	Highway	120,000		369.17
2775 County Route 49	EAST-0359659 NRTH-1750195		Chargebacks	120,000		119.40
Winthrop, NY 13697	DEED BOOK 2012 PG-2395		FD039 Stockholm Fire Prot	120,000 TO M		141.98
	FULL MARKET VALUE	120,000				
			TOTAL TAX ---			1,698.93**
				DATE #1		01/31/17
				AMT DUE		1,698.93

42.004-2-4.11	283 Cr 48			42.004-2-4.11	*****	
				ACCT 1- 32- 7.11	BILL	802
42.004-2-4.11	240 Rural res		2017 St Lawrence Co	116,000		973.38
Fiacco Thomas	Norwood-Norfolk 406201	71,800	Town of Stockholm	116,000		59.39
Fiacco Angelo	ACRES 104.50	116,000	Highway	116,000		356.86
% Fiacco & Riley Construction	EAST-0335118 NRTH-1730216		Chargebacks	116,000		115.42
PO Box 240	DEED BOOK 582 PG-00416		FD039 Stockholm Fire Prot	116,000 TO M		137.25
Norwood, NY 13668	FULL MARKET VALUE	116,000	NL002 Norwood Library	116,000 TO		83.11
			TOTAL TAX ---			1,725.41**
				DATE #1		01/31/17
				AMT DUE		1,725.41

43.001-4-11	1401 Old Market Rd			43.001-4-11	*****	
				ACCT 1- 60-12	BILL	803
43.001-4-11	323 Vacant rural		2017 St Lawrence Co	5,100		42.80
Fiacco Thomas	Norwood-Norfolk 406201	5,100	Town of Stockholm	5,100		2.61
Fiacco Malcolm	ACRES 1.20	5,100	Highway	5,100		15.69
Attn: Fiacco & Riley Const	EAST-0343300 NRTH-1738239		Chargebacks	5,100		5.07
PO Box 240	DEED BOOK 00972 PG-00783		FD039 Stockholm Fire Prot	5,100 TO M		6.03
Norwood, NY 13668	FULL MARKET VALUE	5,100	NL002 Norwood Library	5,100 TO		3.65
			TOTAL TAX ---			75.85**
				DATE #1		01/31/17
				AMT DUE		75.85

42.004-2-10.1	324 Cr 48			42.004-2-10.1	*****	
				ACCT 1- 32- 8.1	BILL	804
42.004-2-10.1	210 1 Family Res		2017 St Lawrence Co	80,000		671.29
Fiacco Thomas (LU)	Norwood-Norfolk 406201	16,000	Town of Stockholm	80,000		40.96
PO Box 126	2002/2319-Suzanne Fiacco	80,000	Highway	80,000		246.11
Norwood, NY 13668	ACRES 2.00		Chargebacks	80,000		79.60
	EAST-0335493 NRTH-1731638		FD039 Stockholm Fire Prot	80,000 TO M		94.65
	DEED BOOK 2002 PG-2319		NL002 Norwood Library	80,000 TO		57.32
	FULL MARKET VALUE	80,000				
			TOTAL TAX ---			1,189.93**
				DATE #1		01/31/17
				AMT DUE		1,189.93

STATE OF NEW YORK
 COUNTY - St Lawrence
 TOWN - Stockholm
 SWIS - 408000

2 0 1 7 T O W N T A X R O L L
 T A X A B L E SECTION OF THE ROLL - 1
 OWNERS NAME SEQUENCE
 UNIFORM PERCENT OF VALUE IS 100.00

PAGE 221
 VALUATION DATE-JUL 01, 2015
 TAXABLE STATUS DATE-MAR 01, 2016

TAX MAP PARCEL NUMBER	PROPERTY LOCATION & CLASS	ASSESSMENT	EXEMPTION CODE	COUNTY	TOWN	TAXABLE VALUE	TAX AMOUNT
CURRENT OWNERS NAME	SCHOOL DISTRICT	LAND	TAX DESCRIPTION				
CURRENT OWNERS ADDRESS	PARCEL SIZE/GRID COORD	TOTAL	SPECIAL DISTRICTS				
***** 54.004-1-23.111 *****							
	Hatch Rd					ACCT 1- 10-14	BILL 805
54.004-1-23.111	910 Priv forest		2017 St Lawrence Co			8,500	71.33
Fields Christopher	Potsdam 2 407402	8,500	Town of Stockholm			8,500	4.35
Fields Tessa	FRNT 380.00 DPTH	8,500	Highway			8,500	26.15
755 Hatch Rd	ACRES 14.70		Chargebacks			8,500	8.46
Potsdam, NY 13676	EAST-0350220 NRTH-1715828		School Relevy				226.97
	DEED BOOK 2012 PG-6908		FD038 W Stockholm Fire Dis		TO M	8,500	11.35
	FULL MARKET VALUE	8,500					
TOTAL TAX ---							348.61**
DATE #1							01/31/17
AMT DUE							348.61
***** 54.004-1-24 *****							
	Off Hatch Rd					ACCT 1- 11- 2&	BILL 806
54.004-1-24	910 Priv forest		2017 St Lawrence Co			33,400	280.27
Fields Christopher	Potsdam 2 407402	33,400	Town of Stockholm			33,400	17.10
Fields Tessa	ACRES 57.70	33,400	Highway			33,400	102.75
755 Hatch Rd	EAST-0348920 NRTH-1714995		Chargebacks			33,400	33.23
Potsdam, NY 13676	DEED BOOK 2012 PG-6908		School Relevy				891.86
	FULL MARKET VALUE	33,400	FD038 W Stockholm Fire Dis		TO M	33,400	44.60
TOTAL TAX ---							1,369.81**
DATE #1							01/31/17
AMT DUE							1,369.81
***** 54.004-1-22.1 *****							
	Hatch Rd					ACCT 1- 11- 1	BILL 807
54.004-1-22.1	322 Rural vac>10		2017 St Lawrence Co			18,000	151.04
Fields Elwyn Jr	Potsdam 2 407402	18,000	Town of Stockholm			18,000	9.22
Fields Debra	ACRES 29.40	18,000	Highway			18,000	55.37
56 Cannon Ball Rd	EAST-0352168 NRTH-1716486		Chargebacks			18,000	17.91
Sharon, MA 02067-2857	DEED BOOK 2012 PG-6909		FD038 W Stockholm Fire Dis		TO M	18,000	24.03
	FULL MARKET VALUE	18,000	LT031 W Stockholm Light		TO M	18,000	14.08
TOTAL TAX ---							271.65**
DATE #1							01/31/17
AMT DUE							271.65
***** 54.066-2-16.1 *****							
	648 West Stockholm Southville					ACCT 1- 32- 9	BILL 808
54.066-2-16.1	270 Mfg housing - WTRFNT		2017 St Lawrence Co			42,000	352.43
Fields Michael	Potsdam 2 407402	28,000	Town of Stockholm			42,000	21.50
Fields Kathy	ACRES 22.40	42,000	Highway			42,000	129.21
186 Haas Rd	EAST-0353650 NRTH-1716857		Chargebacks			42,000	41.79
Schuylerville, NY 12871-1829	DEED BOOK 2014 PG-13330		FD038 W Stockholm Fire Dis		TO M	42,000	56.08
	FULL MARKET VALUE	42,000	LT031 W Stockholm Light		TO M	42,000	32.86
TOTAL TAX ---							633.87**
DATE #1							01/31/17
AMT DUE							633.87

STATE OF NEW YORK
 COUNTY - St Lawrence
 TOWN - Stockholm
 SWIS - 408000

2 0 1 7 T O W N T A X R O L L
 T A X A B L E SECTION OF THE ROLL - 1
 OWNERS NAME SEQUENCE
 UNIFORM PERCENT OF VALUE IS 100.00

PAGE 222
 VALUATION DATE-JUL 01, 2015
 TAXABLE STATUS DATE-MAR 01, 2016

TAX MAP PARCEL NUMBER	PROPERTY LOCATION & CLASS	ASSESSMENT	EXEMPTION CODE-----	COUNTY-----	TOWN-----	TAX AMOUNT
CURRENT OWNERS NAME	SCHOOL DISTRICT	LAND	TAX DESCRIPTION	TAXABLE VALUE		
CURRENT OWNERS ADDRESS	PARCEL SIZE/GRID COORD	TOTAL	SPECIAL DISTRICTS			
***** 44.002-1-16 *****						
44.002-1-16	Green Meadows Rd 910 Priv forest		2017 St Lawrence Co	44.002-1-16	ACCT 1-64-3 & 1-	BILL 809
Fieldson Joseph	Brasher Falls 402001	11,100	Town of Stockholm			93.14
Fieldson Tracy	FRNT 150.00 DPTH	11,100	Highway			5.68
99 Lincoln Ave	ACRES 13.20		Chargebacks			34.15
Waddington, NY 13694	EAST-0373251 NRTH-1740682		School Relevy			11.04
	DEED BOOK 2010 PG-4375		FD039 Stockholm Fire Prot	11,100	TO M	270.27
	FULL MARKET VALUE	11,100				13.13
TOTAL TAX ---						427.41**
DATE #1						01/31/17
AMT DUE						427.41
***** 54.003-2-12 *****						
54.003-2-12	Ush 11 314 Rural vac<10		2017 St Lawrence Co	54.003-2-12	ACCT 1- 98- 9	BILL 810
Findlay Norman A	Potsdam 2 407402	5,500	Town of Stockholm			46.15
Hayes Erin	268' Fr	5,500	Highway			2.82
8189 US Highway 11	FRNT 268.00 DPTH 206.00		Chargebacks			16.92
Potsdam, NY 13676	ACRES 1.20 BANK8888869		FD039 Stockholm Fire Prot	5,500	TO M	5.47
	EAST-0343280 NRTH-1714600			5,500		6.51
	DEED BOOK 2003 PG-4162					
	FULL MARKET VALUE	5,500				
TOTAL TAX ---						77.87**
DATE #1						01/31/17
AMT DUE						77.87
***** 54.003-2-13 *****						
54.003-2-13	8189 Ush 11 210 1 Family Res		2017 St Lawrence Co	54.003-2-13	ACCT 1- 25- 2	BILL 811
Findlay Norman A	Potsdam 2 407402	14,100	Town of Stockholm			923.03
Hayes Erin	FRNT 180.00 DPTH 218.00	110,000	Highway			56.32
8189 US Highway 11	ACRES 0.90 BANK8888869		Chargebacks			338.40
Potsdam, NY 13676	EAST-0343064 NRTH-1714427		FD039 Stockholm Fire Prot	110,000	TO M	109.45
	DEED BOOK 2003 PG-4162			110,000		130.15
	FULL MARKET VALUE	110,000				
TOTAL TAX ---						1,557.35**
DATE #1						01/31/17
AMT DUE						1,557.35
***** 44.002-4-1.1 *****						
44.002-4-1.1	308 White Rd		65 PCT OF VALUE USED FOR EXEMPTION PURPOSES	44.002-4-1.1	ACCT 1- 92- 4	BILL 812
Finnegan Beverly	240 Rural res		Aged - Co 41801			12,220 12,220
308 White Rd	Brasher Falls 402001	60,000	2017 St Lawrence Co			686.23
Winthrop, NY 13697	Easement 2011/3519 & 2011/3520	94,000	Town of Stockholm			41.87
	ACRES 122.60		Highway			251.59
	EAST-0381191 NRTH-1744249		Chargebacks			81.37
	DEED BOOK 628 PG-00279		FD039 Stockholm Fire Prot	94,000	TO M	111.22
	FULL MARKET VALUE	94,000				
TOTAL TAX ---						1,172.28**
DATE #1						01/31/17
AMT DUE						1,172.28

STATE OF NEW YORK
 COUNTY - St Lawrence
 TOWN - Stockholm
 SWIS - 408000

2 0 1 7 T O W N T A X R O L L
 T A X A B L E SECTION OF THE ROLL - 1
 OWNERS NAME SEQUENCE
 UNIFORM PERCENT OF VALUE IS 100.00

PAGE 223
 VALUATION DATE-JUL 01, 2015
 TAXABLE STATUS DATE-MAR 01, 2016

TAX MAP PARCEL NUMBER	PROPERTY LOCATION & CLASS	ASSESSMENT	EXEMPTION CODE	COUNTY	TOWN	TAX AMOUNT
CURRENT OWNERS NAME	SCHOOL DISTRICT	LAND	TAX DESCRIPTION	TAXABLE VALUE		
CURRENT OWNERS ADDRESS	PARCEL SIZE/GRID COORD	TOTAL	SPECIAL DISTRICTS			
***** 34.004-6-48 *****						
34.004-6-48	329 White Rd			34.004-6-48		BILL 813
Finnegan Beverly J (Lu)	270 Mfg housing - WTRFNT		2017 St Lawrence Co	62,000		520.25
% Christopher S Steenberg	Brasher Falls 402001	17,000	Town of Stockholm	62,000		31.74
329 White Rd	Trlr Asst 32,000	62,000	Highway	62,000		190.74
Winthrop, NY 13697	250'fr		Chargebacks	62,000		61.69
	ACRES 4.40		FD039 Stockholm Fire Prot	62,000	TO M	73.36
	EAST-0381744 NRTH-1744556					
	DEED BOOK 1999 PG-24741					
	FULL MARKET VALUE	62,000				
			TOTAL TAX ---			877.78**
				DATE #1		01/31/17
				AMT DUE		877.78
***** 44.004-2-33 *****						
44.004-2-33	190 East Part Rd			44.004-2-33		BILL 814
Fiorisi Carmine	270 Mfg housing - WTRFNT		2017 St Lawrence Co	42,000		352.43
190 East Part Rd	Brasher Falls 402001	19,700	Town of Stockholm	42,000		21.50
Winthrop, NY 13697	Subd Lot (18)	42,000	Highway	42,000		129.21
	235' River Ft		Chargebacks	42,000		41.79
	FRNT 200.00 DPTH		FD039 Stockholm Fire Prot	42,000	TO M	49.69
	ACRES 5.70					
	EAST-0380455 NRTH-1732184					
	DEED BOOK 2003 PG-341					
	FULL MARKET VALUE	42,000				
			TOTAL TAX ---			594.62**
				DATE #1		01/31/17
				AMT DUE		594.62
***** 56.001-2-11 *****						
56.001-2-11	Cr 49			56.001-2-11		BILL 815
Fisher Garth	910 Priv forest		2017 St Lawrence Co	10,500		88.11
Fisher Lillian	Brasher Falls 402001	10,500	Town of Stockholm	10,500		5.38
817 County Route 49	20ar	10,500	Highway	10,500		32.30
Winthrop, NY 13697	FRNT 330.00 DPTH		Chargebacks	10,500		10.45
	ACRES 18.30		FD039 Stockholm Fire Prot	10,500	TO M	12.42
	EAST-0395183 NRTH-1725438					
	DEED BOOK 2002 PG-7004					
	FULL MARKET VALUE	10,500				
			TOTAL TAX ---			148.66**
				DATE #1		01/31/17
				AMT DUE		148.66

STATE OF NEW YORK
COUNTY - St Lawrence
TOWN - Stockholm
SWIS - 408000

2 0 1 7 T O W N T A X R O L L
T A X A B L E SECTION OF THE ROLL - 1
OWNERS NAME SEQUENCE
UNIFORM PERCENT OF VALUE IS 100.00

PAGE 224
VALUATION DATE-JUL 01, 2015
TAXABLE STATUS DATE-MAR 01, 2016

TAX MAP PARCEL NUMBER	PROPERTY LOCATION & CLASS	ASSESSMENT	EXEMPTION CODE	COUNTY	TOWN	TAXABLE VALUE	TAX AMOUNT
***** 56.001-2-10 *****							
817 Cr 49				ACCT 1-	75-12	BILL	816
56.001-2-10	210 1 Family Res		VET WAR CT 41121	10,800	10,800		
Fisher Garth A	Brasher Falls 402001	16,200	2017 St Lawrence Co	61,200			513.54
Fisher Lillian J	Also See 1034/948	72,000	Town of Stockholm	61,200			31.34
817 County Route 49	3ar		Highway	61,200			188.27
Winthrop, NY 13697	ACRES 2.20		Chargebacks	61,200			60.89
	EAST-0395854 NRTH-1726151		FD039 Stockholm Fire Prot	72,000	TO M		85.19
	DEED BOOK 1070 PG-990						
	FULL MARKET VALUE	72,000					
			TOTAL TAX ---				879.23**
				DATE #1			01/31/17
				AMT DUE			879.23
***** 54.001-1-9 *****							
729 Pleasant Valley Rd				ACCT 1-	52-14	BILL	817
54.001-1-9	210 1 Family Res		VET WAR CT 41121	12,000	12,000		
Fisher Teresa A	Norwood-Norfolk 406201	18,100	2017 St Lawrence Co	83,000			696.47
729 Pleasant Valley Rd	5ar	95,000	Town of Stockholm	83,000			42.50
Potsdam, NY 13676	ACRES 4.10 BANK8888220		Highway	83,000			255.34
	EAST-0346187 NRTH-1726432		Chargebacks	83,000			82.58
PRIOR OWNER ON 3/01/2016	DEED BOOK 2016 PG-11885		FD039 Stockholm Fire Prot	95,000	TO M		112.40
Michaud Patrick J	FULL MARKET VALUE	95,000	NL002 Norwood Library	95,000	TO		68.06
			TOTAL TAX ---				1,257.35**
				DATE #1			01/31/17
				AMT DUE			1,257.35
***** 54.002-5-8 *****							
Off Old Market Rd						BILL	818
54.002-5-8	260 Seasonal res - WTRFNT		2017 St Lawrence Co	22,000			184.61
Fisher Teresa A	Potsdam 2 407402	5,000	Town of Stockholm	22,000			11.26
PO Box 71	Lot (2)	22,000	Highway	22,000			67.68
West Stockholm, NY 13696	Cold River Properties		Chargebacks	22,000			21.89
	Subdivision 334'Wf		FD038 W Stockholm Fire Dis	22,000	TO M		29.37
	FRNT 334.00 DPTH						
	ACRES 8.10						
	EAST-0352103 NRTH-1720465						
	DEED BOOK 2001 PG-8247						
	FULL MARKET VALUE	22,000					
			TOTAL TAX ---				314.81**
				DATE #1			01/31/17
				AMT DUE			314.81

STATE OF NEW YORK
 COUNTY - St Lawrence
 TOWN - Stockholm
 SWIS - 408000

2017 TOWN TAX ROLL
 TAXABLE SECTION OF THE ROLL - 1
 OWNERS NAME SEQUENCE
 UNIFORM PERCENT OF VALUE IS 100.00

PAGE 225
 VALUATION DATE-JUL 01, 2015
 TAXABLE STATUS DATE-MAR 01, 2016

TAX MAP PARCEL NUMBER	PROPERTY LOCATION & CLASS	ASSESSMENT	EXEMPTION CODE-----	COUNTY-----	TOWN-----	
CURRENT OWNERS NAME	SCHOOL DISTRICT	LAND	TAX DESCRIPTION	TAXABLE VALUE		TAX AMOUNT
CURRENT OWNERS ADDRESS	PARCEL SIZE/GRID COORD	TOTAL	SPECIAL DISTRICTS			

44.002-2-2	321 Sh 11C			44.002-2-2		*****
Fiske Kevin E	240 Rural res - WTRFNT		2017 St Lawrence Co	ACCT 1- 84- 3	BILL	819
Fiske Evelyn M	Brasher Falls 402001	110,800	Town of Stockholm			1,510.41
321 State Highway 11C	ACRES 182.50	180,000	Highway			92.16
Winthrop, NY 13697	EAST-0376843 NRTH-1744738		Chargebacks			553.75
	DEED BOOK 1998 PG-2010		FD039 Stockholm Fire Prot	180,000 TO M		179.10
	FULL MARKET VALUE	180,000				212.97
TOTAL TAX ---						2,548.39**
DATE #1						01/31/17
AMT DUE						2,548.39

34.004-2-15.1	1869 Cr 49			34.004-2-15.1		*****
Fkbc Enterprises Inc	240 Rural res		2017 St Lawrence Co	ACCT 1- 39-11	BILL	820
1869 County Route 49	Brasher Falls 402001	44,600	Town of Stockholm			1,174.77
Winthrop, NY 13697	683'fr	140,000	Highway			71.68
	ACRES 35.10		Chargebacks			430.69
	EAST-0379859 NRTH-1749064		FD037 Brasher Winthrp FD	140,000 TO M		139.30
	DEED BOOK 1029 PG-00427		LT030 Winthrop Light	140,000 TO M		230.17
	FULL MARKET VALUE	140,000				76.62
TOTAL TAX ---						2,123.23**
DATE #1						01/31/17
AMT DUE						2,123.23

54.058-1-19	31 Cr 57			54.058-1-19		*****
Flener Thomas M	210 1 Family Res		2017 St Lawrence Co	ACCT 1- 1-10	BILL	821
Flener Ashlee M	Potsdam 2 407402	15,000	Town of Stockholm			629.34
31 County Route 57	112x340x118x390	75,000	Highway			38.40
Stockholm, NY 13696	FRNT 112.00 DPTH		Chargebacks			230.73
	ACRES 1.00 BANK8888830		FD038 W Stockholm Fire Dis	75,000 TO M		74.62
	EAST-0351668 NRTH-1718689		LT031 W Stockholm Light	75,000 TO M		100.14
PRIOR OWNER ON 3/01/2016	DEED BOOK 2016 PG-14965					58.68
Fisher Teresa A	FULL MARKET VALUE	75,000				
TOTAL TAX ---						1,131.91**
DATE #1						01/31/17
AMT DUE						1,131.91

34.068-2-12	701 Sh 11C			34.068-2-12		*****
Flint Clyde	210 1 Family Res		VET COM CT 41131	ACCT 1- 33- 6	BILL	822
Flint Joyce	Brasher Falls 402001	15,300	2017 St Lawrence Co			16,000
PO Box 265	ACRES 1.25	64,000	Town of Stockholm			16,000
Winthrop, NY 13697	EAST-0382594 NRTH-1748635		Highway			402.78
	DEED BOOK 600 PG-00419		Chargebacks			24.58
	FULL MARKET VALUE	64,000	FD037 Brasher Winthrp FD	64,000 TO M		147.67
			LT030 Winthrop Light	64,000 TO M		47.76
TOTAL TAX ---						763.04**
DATE #1						01/31/17
AMT DUE						763.04

STATE OF NEW YORK
COUNTY - St Lawrence
TOWN - Stockholm
SWIS - 408000

2017 TOWN TAX ROLL
TAXABLE SECTION OF THE ROLL - 1
OWNERS NAME SEQUENCE
UNIFORM PERCENT OF VALUE IS 100.00

PAGE 226
VALUATION DATE-JUL 01, 2015
TAXABLE STATUS DATE-MAR 01, 2016

TAX MAP PARCEL NUMBER	PROPERTY LOCATION & CLASS	ASSESSMENT	EXEMPTION CODE	COUNTY	TOWN	TAXABLE VALUE	TAX AMOUNT
CURRENT OWNERS NAME	SCHOOL DISTRICT	LAND	TAX DESCRIPTION				
CURRENT OWNERS ADDRESS	PARCEL SIZE/GRID COORD	TOTAL	SPECIAL DISTRICTS				
***** 54.001-2-5.11 *****							
	Off Pleasant Valley Rd					ACCT 1- 33-10	BILL 823
54.001-2-5.11	322 Rural vac>10		2017 St Lawrence Co			22,500	188.80
Flint James	Potsdam 2 407402	22,500	Town of Stockholm			22,500	11.52
Flint Leona	Wrp Easement 2000/9092	22,500	Highway			22,500	69.22
552 Pleasant Valley Rd	FRNT 876.00 DPTH		Chargebacks			22,500	22.39
Potsdam, NY 13676	ACRES 64.50		FD039 Stockholm Fire Prot		TO M	22,500	26.62
	EAST-0343372 NRTH-1722865						
	DEED BOOK 752 PG-269						
	FULL MARKET VALUE	22,500					
TOTAL TAX ---							318.55**
							DATE #1 01/31/17
							AMT DUE 318.55
***** 54.001-2-16 *****							
	Off Pleasant Valley Rd					ACCT 1- 33-11	BILL 824
54.001-2-16	910 Priv forest		2017 St Lawrence Co			25,000	209.78
Flint James	Potsdam 2 407402	25,000	Town of Stockholm			25,000	12.80
Flint Leona	Wrp Easement 2000/9092	25,000	Highway			25,000	76.91
552 Pleasant Valley Rd	108ar		Chargebacks			25,000	24.87
Potsdam, NY 13676	ACRES 108.70		FD039 Stockholm Fire Prot		TO M	25,000	29.58
	EAST-0344715 NRTH-1722995						
	DEED BOOK 752 PG-00269						
	FULL MARKET VALUE	25,000					
TOTAL TAX ---							353.94**
							DATE #1 01/31/17
							AMT DUE 353.94
***** 54.001-2-5.2 *****							
	552 Pleasant Valley Rd						BILL 825
54.001-2-5.2	210 1 Family Res		VET WAR CT 41121			12,000 12,000	
Flint James E	Potsdam 2 407402	15,800	2017 St Lawrence Co			88,000	738.42
Flint Leona A	FRNT 188.00 DPTH	100,000	Town of Stockholm			88,000	45.06
552 Pleasant Valley Rd	ACRES 1.80		Highway			88,000	270.72
Potsdam, NY 13676	EAST-0342181 NRTH-1723881		Chargebacks			88,000	87.56
	DEED BOOK 1091 PG-1106		FD039 Stockholm Fire Prot		TO M	100,000	118.32
	FULL MARKET VALUE	100,000					
TOTAL TAX ---							1,260.08**
							DATE #1 01/31/17
							AMT DUE 1,260.08
***** 54.001-1-4 *****							
	Pleasant Valley Rd					ACCT 1- 62- 8	BILL 826
54.001-1-4	910 Priv forest		2017 St Lawrence Co			49,500	415.36
Flint Timothy	Potsdam 2 407402	49,500	Town of Stockholm			49,500	25.34
551 Pleasant Valley Rd	ACRES 103.10 BANK8888869	49,500	Highway			49,500	152.28
Potsdam, NY 13676	EAST-0341887 NRTH-1725796		Chargebacks			49,500	49.25
	DEED BOOK 2010 PG-17857		FD039 Stockholm Fire Prot		TO M	49,500	58.57
	FULL MARKET VALUE	49,500					
TOTAL TAX ---							700.80**
							DATE #1 01/31/17
							AMT DUE 700.80

STATE OF NEW YORK
 COUNTY - St Lawrence
 TOWN - Stockholm
 SWIS - 408000

2 0 1 7 T O W N T A X R O L L
 T A X A B L E SECTION OF THE ROLL - 1
 OWNERS NAME SEQUENCE
 UNIFORM PERCENT OF VALUE IS 100.00

PAGE 227
 VALUATION DATE-JUL 01, 2015
 TAXABLE STATUS DATE-MAR 01, 2016

TAX MAP PARCEL NUMBER	PROPERTY LOCATION & CLASS	ASSESSMENT	EXEMPTION CODE-----	COUNTY-----	TOWN-----	TAX AMOUNT
CURRENT OWNERS NAME	SCHOOL DISTRICT	LAND	TAX DESCRIPTION	TAXABLE VALUE		
CURRENT OWNERS ADDRESS	PARCEL SIZE/GRID COORD	TOTAL	SPECIAL DISTRICTS			
***** 54.001-1-13.1 *****						
54.001-1-13.1	Off Pleasant Valley Rd			ACCT 1-	70-11	BILL 827
Flint Timothy J	910 Priv forest		2017 St Lawrence Co	10,000		83.91
Flint Rebecca	Potsdam 2 407402	10,000	Town of Stockholm	10,000		5.12
551 Pleasant Valley Rd	ACRES 22.50	10,000	Highway	10,000		30.76
Potsdam, NY 13676	EAST-0341164 NRTH-1725286		Chargebacks	10,000		9.95
	DEED BOOK 2006 PG-8408		FD039 Stockholm Fire Prot	10,000	TO M	11.83
	FULL MARKET VALUE	10,000				
TOTAL TAX ---						141.57**
DATE #1						01/31/17
AMT DUE						141.57
***** 54.001-1-13.2 *****						
54.001-1-13.2	551 Pleasant Valley Rd					BILL 828
Flint Timothy J	210 1 Family Res		CW_15_VET/ 41162	12,000	0	
Flint Rebecca I	Potsdam 2 407402	17,800	2017 St Lawrence Co	108,000		906.25
551 Pleasant Valley Rd	Correction Deed 1061/630	120,000	Town of Stockholm	120,000		61.44
Potsdam, NY 13676	FRNT 417.00 DPTH 400.00		Highway	120,000		369.17
	ACRES 3.80 BANK8888864		Chargebacks	120,000		119.40
	EAST-0341922 NRTH-1724227		FD039 Stockholm Fire Prot	120,000	TO M	141.98
	DEED BOOK 1039 PG-00163					
	FULL MARKET VALUE	120,000				
TOTAL TAX ---						1,598.24**
DATE #1						01/31/17
AMT DUE						1,598.24
***** 44.001-3-1 *****						
44.001-3-1	215 Mccarthy Rd		55 PCT OF VALUE USED FOR EXEMPTION PURPOSES	ACCT 1-	34- 1	BILL 829
Flubacher Albert H	240 Rural res		VET WAR CT 41121	10,148	10,148	
Flubacher Pearl E	Brasher Falls 402001	93,500	2017 St Lawrence Co	112,852		946.96
215 Mccarthy Rd	160ar	123,000	Town of Stockholm	112,852		57.78
Winthrop, NY 13697-3256	ACRES 167.90		Highway	112,852		347.18
	EAST-0365575 NRTH-1736681		Chargebacks	112,852		112.29
	DEED BOOK 2003 PG-7239		FD039 Stockholm Fire Prot	123,000	TO M	145.53
	FULL MARKET VALUE	123,000				
TOTAL TAX ---						1,609.74**
DATE #1						01/31/17
AMT DUE						1,609.74
***** 44.001-1-9.12 *****						
44.001-1-9.12	571 Pickle St					BILL 830
Flubacher Louise P	270 Mfg housing		2017 St Lawrence Co	69,000		578.99
571 Pickle St	Brasher Falls 402001	15,100	Town of Stockholm	69,000		35.33
Winthrop, NY 13697	220x200x121x200 .82A	69,000	Highway	69,000		212.27
	FRNT 220.00 DPTH 200.00		Chargebacks	69,000		68.65
	EAST-0361695 NRTH-1735916		FD039 Stockholm Fire Prot	69,000	TO M	81.64
	DEED BOOK 1998 PG-10792					
	FULL MARKET VALUE	69,000				
TOTAL TAX ---						976.88**
DATE #1						01/31/17
AMT DUE						976.88

STATE OF NEW YORK
 COUNTY - St Lawrence
 TOWN - Stockholm
 SWIS - 408000

2 0 1 7 T O W N T A X R O L L
 T A X A B L E SECTION OF THE ROLL - 1
 OWNERS NAME SEQUENCE
 UNIFORM PERCENT OF VALUE IS 100.00

PAGE 228
 VALUATION DATE-JUL 01, 2015
 TAXABLE STATUS DATE-MAR 01, 2016

TAX MAP PARCEL NUMBER	PROPERTY LOCATION & CLASS	ASSESSMENT	EXEMPTION CODE-----	COUNTY-----	TOWN-----	TAX AMOUNT
CURRENT OWNERS NAME	SCHOOL DISTRICT	LAND	TAX DESCRIPTION	TAXABLE VALUE		
CURRENT OWNERS ADDRESS	PARCEL SIZE/GRID COORD	TOTAL	SPECIAL DISTRICTS			
***** 54.004-4-1.1 *****						
54.004-4-1.1	25 Livingston Rd					BILL 831
Foerster Jeffrey G	240 Rural res		VET WAR CT 41121	12,000	12,000	
22 Depot St Ste 14	Potsdam 2 407402	34,600	2017 St Lawrence Co	268,000		2,248.84
Potsdam, NY 13676	278' Fr	280,000	Town of Stockholm	268,000		137.22
	FRNT 278.00 DPTH		Highway	268,000		824.47
	ACRES 30.10		Chargebacks	268,000		266.66
	EAST-0353111 NRTH-1719235		FD038 W Stockholm Fire Dis	280,000	TO M	373.85
	DEED BOOK 2008 PG-10900		LT031 W Stockholm Light	280,000	TO M	219.06
	FULL MARKET VALUE	280,000				
			TOTAL TAX ---			4,070.10**
				DATE #1		01/31/17
				AMT DUE		4,070.10
***** 54.004-5-4.112 *****						
54.004-5-4.112	645 Hatch Rd					BILL 832
Forget Michael A	270 Mfg housing		VET DIS CT 41141	28,500	28,500	
Forget Susan M	Potsdam 2 407402	15,300	CW_15_VET/ 41162	8,550	0	
645 Hatch Rd	150x400	57,000	2017 St Lawrence Co	19,950		167.40
Potsdam, NY 13676	ACRES 1.30		Town of Stockholm	28,500		14.59
	EAST-0348712 NRTH-1713863		Highway	28,500		87.68
	DEED BOOK 1091 PG-1003		Chargebacks	28,500		28.36
	FULL MARKET VALUE	57,000	FD038 W Stockholm Fire Dis	57,000	TO M	76.11
			TOTAL TAX ---			374.14**
				DATE #1		01/31/17
				AMT DUE		374.14
***** 54.003-3-2.11 *****						
54.003-3-2.11	21 McGovern Rd					BILL 833
Forget Ulrich P (LU)	270 Mfg housing		CW_15_VET/ 41162	10,350	0	
Forget Jeannie M (LU)	Potsdam 2 407402	20,400	2017 St Lawrence Co	58,650		492.14
21 McGovern Rd	6.079a Survey	69,000	Town of Stockholm	69,000		35.33
Potsdam, NY 13676	650'fr Also 1103/307		Highway	69,000		212.27
	ACRES 6.40		Chargebacks	69,000		68.65
	EAST-0344412 NRTH-1714951		FD039 Stockholm Fire Prot	69,000	TO M	81.64
PRIOR OWNER ON 3/01/2016	DEED BOOK 2016 PG-15347					
Forget Ulrich P	FULL MARKET VALUE	69,000				
			TOTAL TAX ---			890.03**
				DATE #1		01/31/17
				AMT DUE		890.03
***** 56.001-2-21 *****						
56.001-2-21	255 Barrett Rd					BILL 834
Foster Daniel E Liv Trust	260 Seasonal res - WTRFNT		2017 St Lawrence Co	55,000		461.52
Foster Patricia K Liv Trus	Brasher Falls 402001	30,000	Town of Stockholm	55,000		28.16
PO Box 41	FRNT 980.00 DPTH	55,000	Highway	55,000		169.20
Rainbow Lake, NY 12976-0041	ACRES 36.60		Chargebacks	55,000		54.72
	EAST-0391675 NRTH-1721762		FD039 Stockholm Fire Prot	55,000	TO M	65.07
	DEED BOOK 2014 PG-6707					
	FULL MARKET VALUE	55,000				
			TOTAL TAX ---			778.67**
				DATE #1		01/31/17
				AMT DUE		778.67

STATE OF NEW YORK
COUNTY - St Lawrence
TOWN - Stockholm
SWIS - 408000

2017 TOWN TAX ROLL
T A X A B L E SECTION OF THE ROLL - 1
OWNERS NAME SEQUENCE
UNIFORM PERCENT OF VALUE IS 100.00

PAGE 229
VALUATION DATE-JUL 01, 2015
TAXABLE STATUS DATE-MAR 01, 2016

TAX MAP PARCEL NUMBER	PROPERTY LOCATION & CLASS	ASSESSMENT	EXEMPTION CODE	COUNTY	TOWN	TAX AMOUNT
CURRENT OWNERS NAME	SCHOOL DISTRICT	LAND	TAX DESCRIPTION	TAXABLE VALUE		
CURRENT OWNERS ADDRESS	PARCEL SIZE/GRID COORD	TOTAL	SPECIAL DISTRICTS			
***** 54.058-2-19 *****						
54.058-2-19	704 West Stockholm Southville			ACCT 1-	56- 9	BILL 835
Foster Gary Lynn	210 1 Family Res		2017 St Lawrence Co	75,000		629.34
PO Box 45	Potsdam 2 407402	11,000	Town of Stockholm	75,000		38.40
West Stockholm, NY 13696	155x288x147x260	75,000	Highway	75,000		230.73
	FRNT 115.00 DPTH 270.00		Chargebacks	75,000		74.62
	EAST-0352811 NRTH-1717916		FD038 W Stockholm Fire Dis	75,000	TO M	100.14
	DEED BOOK 1118 PG-902		LT031 W Stockholm Light	75,000	TO M	58.68
	FULL MARKET VALUE	75,000				
TOTAL TAX ---						1,131.91**
						DATE #1 01/31/17
						AMT DUE 1,131.91
***** 56.003-2-6 *****						
56.003-2-6	269 Barrett Rd			ACCT 1-	72-11	BILL 836
Foster Helen (Lu)	910 Priv forest		2017 St Lawrence Co	18,200		152.72
% Mitchell Foster	Brasher Falls 402001	18,200	Town of Stockholm	18,200		9.32
440 Wangum Rd	2000/6306-Foster Children	18,200	Highway	18,200		55.99
Moira, NY 12957	Lu-Helen Foster		Chargebacks	18,200		18.11
	35ar Forest		FD039 Stockholm Fire Prot	18,200	TO M	21.53
	ACRES 31.60					
	EAST-0393451 NRTH-1719189					
	DEED BOOK 2000 PG-6306					
	FULL MARKET VALUE	18,200				
TOTAL TAX ---						257.67**
						DATE #1 01/31/17
						AMT DUE 257.67
***** 55.002-2-4 *****						
55.002-2-4	37 Noblett Rd			ACCT 1-	71-11	BILL 837
Foster Jason	210 1 Family Res		2017 St Lawrence Co	57,000		478.30
37 Noblett Rd	Brasher Falls 402001	22,100	Town of Stockholm	57,000		29.18
Winthrop, NY 13697	200x822x350x350x550x1125	57,000	Highway	57,000		175.35
	FRNT 855.00 DPTH		Chargebacks	57,000		56.71
	ACRES 8.10		FD039 Stockholm Fire Prot	57,000	TO M	67.44
	EAST-0380300 NRTH-1724652					
	DEED BOOK 2002 PG-7464					
	FULL MARKET VALUE	57,000				
TOTAL TAX ---						806.98**
						DATE #1 01/31/17
						AMT DUE 806.98
***** 54.004-5-8 *****						
54.004-5-8	676 Hatch Rd			ACCT 1-	34-12	BILL 838
Foster Jessica L	270 Mfg housing		2017 St Lawrence Co	25,000		209.78
676 Hatch Rd	Potsdam 2 407402	10,000	Town of Stockholm	25,000		12.80
Potsdam, NY 13676	FRNT 100.00 DPTH 200.00	25,000	Highway	25,000		76.91
	EAST-0349501 NRTH-1714016		Chargebacks	25,000		24.87
	DEED BOOK 2014 PG-1624		School Relevy			667.54
	FULL MARKET VALUE	25,000	FD038 W Stockholm Fire Dis	25,000	TO M	33.38
TOTAL TAX ---						1,025.28**
						DATE #1 01/31/17
						AMT DUE 1,025.28

STATE OF NEW YORK
 COUNTY - St Lawrence
 TOWN - Stockholm
 SWIS - 408000

2 0 1 7 T O W N T A X R O L L
 T A X A B L E SECTION OF THE ROLL - 1
 OWNERS NAME SEQUENCE
 UNIFORM PERCENT OF VALUE IS 100.00

PAGE 230
 VALUATION DATE-JUL 01, 2015
 TAXABLE STATUS DATE-MAR 01, 2016

TAX MAP PARCEL NUMBER	PROPERTY LOCATION & CLASS	ASSESSMENT	EXEMPTION CODE	COUNTY	TOWN	TAX AMOUNT
CURRENT OWNERS NAME	SCHOOL DISTRICT	LAND	TAX DESCRIPTION	TAXABLE VALUE		
CURRENT OWNERS ADDRESS	PARCEL SIZE/GRID COORD	TOTAL	SPECIAL DISTRICTS			
***** 54.004-3-29 *****						
54.004-3-29	455 West Stockholm Southville					BILL 839
Foster Joshua	210 1 Family Res		VET COM CT 41131	20,000	20,000	
Foster Emily	Potsdam 2 407402	18,700	VET DIS CT 41141	15,900	15,900	
455 W Stockholm Southville	FRNT 402.00 DPTH 448.00	159,000	2017 St Lawrence Co	123,100		1,032.95
West Stockholm, NY 13696	ACRES 4.70		Town of Stockholm	123,100		63.03
	EAST-0356445 NRTH-1712817		Highway	123,100		378.70
	DEED BOOK 2014 PG-7882		Chargebacks	123,100		122.48
PRIOR OWNER ON 3/01/2016	FULL MARKET VALUE	159,000	FD039 Stockholm Fire Prot	159,000	TO M	188.12
Foster Joshua						
TOTAL TAX ---						1,785.28**
DATE #1						01/31/17
AMT DUE						1,785.28
***** 34.067-1-7.111 *****						
34.067-1-7.111	95 Cemetery St			ACCT 1- 8-12		BILL 840
Foster Kerry S	210 1 Family Res		2017 St Lawrence Co	87,000		730.03
Foster Kathy S	Brasher Falls 402001	15,000	Town of Stockholm	87,000		44.55
95 Cemetery St	FRNT 207.00 DPTH 125.00	87,000	Highway	87,000		267.64
Winthrop, NY 13697	ACRES 1.00 BANK8888220		Chargebacks	87,000		86.56
	EAST-0380817 NRTH-1749754		FD037 Brasher Winthrp FD	87,000	TO M	143.03
	DEED BOOK 2009 PG-15101		LT030 Winthrop Light	87,000	TO M	47.62
	FULL MARKET VALUE	87,000	US001 Unpaid Sewer Tax	285.60	MT	285.60
TOTAL TAX ---						1,605.03**
DATE #1						01/31/17
AMT DUE						1,605.03
***** 54.004-3-10 *****						
54.004-3-10	780 Hatch Rd			ACCT 1- 11-10		BILL 841
Foster Leo	270 Mfg housing		2017 St Lawrence Co	30,000		251.74
780 Hatch Rd	Potsdam 2 407402	12,500	Town of Stockholm	30,000		15.36
Potsdam, NY 13676	FRNT 150.00 DPTH 200.00	30,000	Highway	30,000		92.29
	EAST-0351388 NRTH-1715903		Chargebacks	30,000		29.85
	DEED BOOK 2015 PG-12476		FD038 W Stockholm Fire Dis	30,000	TO M	40.06
	FULL MARKET VALUE	30,000				
TOTAL TAX ---						429.30**
DATE #1						01/31/17
AMT DUE						429.30
***** 54.004-5-11.1 *****						
54.004-5-11.1	728,730 Hatch Rd			ACCT 1- 34-13		BILL 842
Foster Leo D	271 Mfg housings		2017 St Lawrence Co	52,000		436.34
Foster Suzanne	Potsdam 2 407402	15,000	Town of Stockholm	52,000		26.62
728 Hatch Rd	200x207x100x5x100x202	52,000	Highway	52,000		159.97
Potsdam, NY 13676	FRNT 200.00 DPTH 208.00		Chargebacks	52,000		51.74
	EAST-0350578 NRTH-1714777		FD038 W Stockholm Fire Dis	52,000	TO M	69.43
	DEED BOOK 2014 PG-14885					
	FULL MARKET VALUE	52,000				
TOTAL TAX ---						744.10**
DATE #1						01/31/17
AMT DUE						744.10

STATE OF NEW YORK
 COUNTY - St Lawrence
 TOWN - Stockholm
 SWIS - 408000

2 0 1 7 T O W N T A X R O L L
 T A X A B L E SECTION OF THE ROLL - 1
 OWNERS NAME SEQUENCE
 UNIFORM PERCENT OF VALUE IS 100.00

PAGE 231
 VALUATION DATE-JUL 01, 2015
 TAXABLE STATUS DATE-MAR 01, 2016

TAX MAP PARCEL NUMBER	PROPERTY LOCATION & CLASS	ASSESSMENT	EXEMPTION CODE	COUNTY	TOWN	TAX AMOUNT
CURRENT OWNERS NAME	SCHOOL DISTRICT	LAND	TAX DESCRIPTION	TAXABLE VALUE		
CURRENT OWNERS ADDRESS	PARCEL SIZE/GRID COORD	TOTAL	SPECIAL DISTRICTS			
***** 54.004-5-16.32 *****						
54.004-5-16.32	Hatch Rd 314 Rural vac<10		2017 St Lawrence Co	1,000		BILL 843
Foster Leo D	Potsdam 2 407402	1,000	Town of Stockholm	1,000		8.39
Foster Suzanne	FRNT 220.00 DPTH 205.00	1,000	Highway	1,000		0.51
728 Hatch Rd	ACRES 1.00		Chargebacks	1,000		3.08
Potsdam, NY 13676	EAST-0350946 NRTH-1715265		FD038 W Stockholm Fire Dis	1,000	TO M	1.00
	DEED BOOK 2014 PG-14886					1.34
	FULL MARKET VALUE	1,000				
TOTAL TAX ---						14.32**
DATE #1						01/31/17
AMT DUE						14.32
***** 54.004-5-16.112 *****						
54.004-5-16.112	Hatch Rd 314 Rural vac<10		2017 St Lawrence Co	100		BILL 844
Foster Leo D	Potsdam 2 407402	100	Town of Stockholm	100		0.84
Foster Suzanne	FRNT 433.00 DPTH	100	Highway	100		0.05
728 Hatch Rd	ACRES 2.90		Chargebacks	100		0.31
Potsdam, NY 13676	EAST-0350458 NRTH-1714600		FD038 W Stockholm Fire Dis	100	TO M	0.10
	DEED BOOK 2014 PG-14885					.13
	FULL MARKET VALUE	100				
TOTAL TAX ---						1.43**
DATE #1						01/31/17
AMT DUE						1.43
***** 44.002-1-4.1 *****						
44.002-1-4.1	31 Green Meadows Rd 910 Priv forest		2017 St Lawrence Co	6,000	ACCT 1- 64- 4.1	BILL 845
Foster Mary Anne	Brasher Falls 402001	6,000	Town of Stockholm	6,000		50.35
817 Silver Lake Rd	ACRES 10.40	6,000	Highway	6,000		3.07
Au Sable Forks, NY 12912-3601	EAST-0373668 NRTH-1740443		Chargebacks	6,000		18.46
	DEED BOOK 980 PG-00916		FD039 Stockholm Fire Prot	6,000	TO M	5.97
	FULL MARKET VALUE	6,000				7.10
TOTAL TAX ---						84.95**
DATE #1						01/31/17
AMT DUE						84.95
***** 65.004-2-21.11 *****						
65.004-2-21.11	882 Sh 11B 270 Mfg housing		2017 St Lawrence Co	77,000	ACCT 1- 38-10.12	BILL 846
Foster Richard A	Potsdam 2 407402	16,200	Town of Stockholm	77,000		646.12
Foster Donna J	56x358x238x400x267	77,000	Highway	77,000		39.43
882 State Highway 11B	FRNT 414.00 DPTH 267.00		Chargebacks	77,000		236.88
Potsdam, NY 13676	ACRES 2.20		FD039 Stockholm Fire Prot	77,000	TO M	76.61
	EAST-0354718 NRTH-1702326					91.10
	DEED BOOK 2005 PG-20487					
	FULL MARKET VALUE	77,000				
TOTAL TAX ---						1,090.14**
DATE #1						01/31/17
AMT DUE						1,090.14

STATE OF NEW YORK
 COUNTY - St Lawrence
 TOWN - Stockholm
 SWIS - 408000

2017 TOWN TAX ROLL
 TAXABLE SECTION OF THE ROLL - 1
 OWNERS NAME SEQUENCE
 UNIFORM PERCENT OF VALUE IS 100.00

PAGE 232
 VALUATION DATE-JUL 01, 2015
 TAXABLE STATUS DATE-MAR 01, 2016

TAX MAP PARCEL NUMBER	PROPERTY LOCATION & CLASS	ASSESSMENT	EXEMPTION CODE	COUNTY	TOWN	TAX AMOUNT
CURRENT OWNERS NAME	SCHOOL DISTRICT	LAND	TAX DESCRIPTION	TAXABLE VALUE		
CURRENT OWNERS ADDRESS	PARCEL SIZE/GRID COORD	TOTAL	SPECIAL DISTRICTS			
***** 54.066-2-14 *****						
54.066-2-14	663 West Stockholm Southville			ACCT 1-104-13	BILL	847
Foster Steven	210 1 Family Res - WTRFNT		2017 St Lawrence Co	55,000		461.52
Foster Linda	Potsdam 2 407402	16,100	Town of Stockholm	55,000		28.16
PO Box 32	2.75ar	55,000	Highway	55,000		169.20
West Stockholm, NY 13696	FRNT 214.00 DPTH		Chargebacks	55,000		54.72
	ACRES 2.10		FD038 W Stockholm Fire Dis	55,000	TO M	73.44
	EAST-0353081 NRTH-1716862		LT031 W Stockholm Light	55,000	TO M	43.03
	DEED BOOK 1038 PG-01045					
	FULL MARKET VALUE	55,000				
TOTAL TAX ---						830.07**
DATE #1						01/31/17
AMT DUE						830.07
***** 54.066-2-11 *****						
54.066-2-11	680 West Stockholm Southville			ACCT 1- 50-10	BILL	848
Foster Wayne A	210 1 Family Res		2017 St Lawrence Co	49,000		411.17
Foster Diana L	Potsdam 2 407402	15,100	Town of Stockholm	49,000		25.09
PO Box 36	211x207x211x188	49,000	Highway	49,000		150.74
West Stockholm, NY 13696	1.11ar		Chargebacks	49,000		48.75
	ACRES 1.11		FD038 W Stockholm Fire Dis	49,000	TO M	65.42
	EAST-0353189 NRTH-1717349		LT031 W Stockholm Light	49,000	TO M	38.34
	DEED BOOK 1094 PG-391					
	FULL MARKET VALUE	49,000				
TOTAL TAX ---						739.51**
DATE #1						01/31/17
AMT DUE						739.51
***** 43.001-3-19 *****						
43.001-3-19	3025 Cr 47			ACCT 1- 57- 4	BILL	849
Foster Wayne Allen Sr	210 1 Family Res		2017 St Lawrence Co	48,000		402.78
Foster Brynn	Norwood-Norfolk 406201	15,000	Town of Stockholm	48,000		24.58
704 Buckton Rd	233x135x243x132	48,000	Highway	48,000		147.67
Winthrop, NY 13697	FRNT 233.00 DPTH 134.00		Chargebacks	48,000		47.76
	ACRES 1.00		FD039 Stockholm Fire Prot	48,000	TO M	56.79
	EAST-0344020 NRTH-1738815		NL002 Norwood Library	48,000	TO	34.39
	DEED BOOK 2014 PG-16207					
	FULL MARKET VALUE	48,000				
TOTAL TAX ---						713.97**
DATE #1						01/31/17
AMT DUE						713.97

STATE OF NEW YORK
 COUNTY - St Lawrence
 TOWN - Stockholm
 SWIS - 408000

2 0 1 7 T O W N T A X R O L L
 T A X A B L E SECTION OF THE ROLL - 1
 OWNERS NAME SEQUENCE
 UNIFORM PERCENT OF VALUE IS 100.00

PAGE 233
 VALUATION DATE-JUL 01, 2015
 TAXABLE STATUS DATE-MAR 01, 2016

TAX MAP PARCEL NUMBER	PROPERTY LOCATION & CLASS	ASSESSMENT	EXEMPTION CODE	COUNTY	TOWN	TAXABLE VALUE	TAX AMOUNT
CURRENT OWNERS NAME	SCHOOL DISTRICT	LAND	TAX DESCRIPTION				
CURRENT OWNERS ADDRESS	PARCEL SIZE/GRID COORD	TOTAL	SPECIAL DISTRICTS				
***** 34.076-4-4 *****							
	629 Sh 11C					ACCT 1- 34-15	BILL 850
34.076-4-4	210 1 Family Res		2017 St Lawrence Co			80,000	671.29
Fountaine Lawrence	Brasher Falls 402001	8,500	Town of Stockholm			80,000	40.96
Fountaine Linda	Unrecorded Land Contrat t	80,000	Highway			80,000	246.11
% Eileen Winters	Michael & Eileen Winters		Chargebacks			80,000	79.60
PO Box 388	0.43a Surveyed		FD037 Brasher Winthrp FD		TO M	80,000	131.53
Winthrop, NY 13697	FRNT 83.00 DPTH 300.00		LT030 Winthrop Light		TO M	80,000	43.78
	EAST-0381608 NRTH-1747043						
	DEED BOOK 882 PG-00817						
	FULL MARKET VALUE	80,000					
TOTAL TAX ---							1,213.27**
							DATE #1 01/31/17
							AMT DUE 1,213.27
***** 55.002-1-13 *****							
	472 Buckton Rd					ACCT 1- 90- 2	BILL 851
55.002-1-13	210 1 Family Res		2017 St Lawrence Co			52,000	436.34
Fox Joshua W	Brasher Falls 402001	23,800	Town of Stockholm			52,000	26.62
Fox Cynthia M	ACRES 9.80	52,000	Highway			52,000	159.97
472 Buckton Rd	EAST-0377683 NRTH-1723578		Chargebacks			52,000	51.74
Winthrop, NY 13697	DEED BOOK 2006 PG-10473		FD039 Stockholm Fire Prot		TO M	52,000	61.52
	FULL MARKET VALUE	52,000					
TOTAL TAX ---							736.19**
							DATE #1 01/31/17
							AMT DUE 736.19
***** 45.001-1-9 *****							
	10287 Ush 11					ACCT 1- 35- 3	BILL 852
45.001-1-9	210 1 Family Res		2017 St Lawrence Co			80,000	671.29
Francis Edwin	Brasher Falls 402001	29,000	Town of Stockholm			80,000	40.96
10287 US Highway 11	33ar	80,000	Highway			80,000	246.11
Winthrop, NY 13697	ACRES 37.90		Chargebacks			80,000	79.60
	EAST-0388363 NRTH-1741308		FD039 Stockholm Fire Prot		TO M	80,000	94.65
	DEED BOOK 907 PG-00894						
	FULL MARKET VALUE	80,000					
TOTAL TAX ---							1,132.61**
							DATE #1 01/31/17
							AMT DUE 1,132.61
***** 44.002-1-7 *****							
	9 Green Meadows Rd					ACCT 1- 8- 4	BILL 853
44.002-1-7	210 1 Family Res		2017 St Lawrence Co			79,000	662.90
Francis Matthew	Brasher Falls 402001	7,400	Town of Stockholm			79,000	40.45
% Katherine Skiff	FRNT 80.00 DPTH 160.00	79,000	Highway			79,000	243.03
9 Green Meadows Rd	ACRES 0.29		Chargebacks			79,000	78.60
Winthrop, NY 13697	EAST-0374545 NRTH-1740420		FD039 Stockholm Fire Prot		TO M	79,000	93.47
	DEED BOOK 2007 PG-11747						
	FULL MARKET VALUE	79,000					
TOTAL TAX ---							1,118.45**
							DATE #1 01/31/17
							AMT DUE 1,118.45

STATE OF NEW YORK
 COUNTY - St Lawrence
 TOWN - Stockholm
 SWIS - 408000

2 0 1 7 T O W N T A X R O L L
 T A X A B L E SECTION OF THE ROLL - 1
 OWNERS NAME SEQUENCE
 UNIFORM PERCENT OF VALUE IS 100.00

PAGE 234
 VALUATION DATE-JUL 01, 2015
 TAXABLE STATUS DATE-MAR 01, 2016

TAX MAP PARCEL NUMBER	PROPERTY LOCATION & CLASS	ASSESSMENT	EXEMPTION CODE-----	COUNTY-----	TOWN-----	
CURRENT OWNERS NAME	SCHOOL DISTRICT	LAND	TAX DESCRIPTION	TAXABLE VALUE		TAX AMOUNT
CURRENT OWNERS ADDRESS	PARCEL SIZE/GRID COORD	TOTAL	SPECIAL DISTRICTS			
***** 34.001-1-41 *****						
34.001-1-41	292 Mahoney Rd			ACCT 1-110-15.1	BILL	854
Francis Michael A	240 Rural res		2017 St Lawrence Co	110,000		923.03
292 Mahoney Rd	Brasher Falls 402001	67,000	Town of Stockholm	110,000		56.32
Winthrop, NY 13697	ACRES 177.10	110,000	Highway	110,000		338.40
	EAST-0365428 NRTH-1757091		Chargebacks	110,000		109.45
	DEED BOOK 1998 PG-8371		FD039 Stockholm Fire Prot	110,000 TO M		130.15
	FULL MARKET VALUE	110,000				
TOTAL TAX ---						1,557.35**
DATE #1						01/31/17
AMT DUE						1,557.35
***** 34.001-1-19.1 *****						
34.001-1-19.1	Mahoney Rd			ACCT 1- 13- 4	BILL	855
Francis Michael A Jr	314 Rural vac<10		2017 St Lawrence Co	2,000		16.78
329 Mahoney Rd	Brasher Falls 402001	2,000	Town of Stockholm	2,000		1.02
Winthrop, NY 13697	FRNT 538.00 DPTH 174.00	2,000	Highway	2,000		6.15
	ACRES 2.10		Chargebacks	2,000		1.99
	EAST-0366397 NRTH-1757460		School Relevy			48.71
	DEED BOOK 2014 PG-3781		FD039 Stockholm Fire Prot	2,000 TO M		2.37
	FULL MARKET VALUE	2,000				
TOTAL TAX ---						77.02**
DATE #1						01/31/17
AMT DUE						77.02
***** 34.001-1-42 *****						
34.001-1-42	329 Mahoney Rd				BILL	856
Francis Michael A Jr	210 1 Family Res		2017 St Lawrence Co	71,000		595.77
Francis Kristy L	Brasher Falls 402001	18,100	Town of Stockholm	71,000		36.35
329 Mahoney Rd	FRNT 445.00 DPTH 383.00	71,000	Highway	71,000		218.42
Winthrop, NY 13697	ACRES 4.10 BANK8888111		Chargebacks	71,000		70.64
	EAST-0366019 NRTH-1757222		FD039 Stockholm Fire Prot	71,000 TO M		84.00
	DEED BOOK 2015 PG-7042					
	FULL MARKET VALUE	71,000				
TOTAL TAX ---						1,005.18**
DATE #1						01/31/17
AMT DUE						1,005.18
***** 34.059-2-3 *****						
34.059-2-3	17 Buck Ave			ACCT 1- 35- 6	BILL	857
Francis Patricia J (Lu)	210 1 Family Res		2017 St Lawrence Co	59,000		495.08
17 Buck Ave	Brasher Falls 402001	8,800	Town of Stockholm	59,000		30.21
Winthrop, NY 13697	97x128x67x132	59,000	Highway	59,000		181.51
	FRNT 97.00 DPTH 130.00		Chargebacks	59,000		58.70
	ACRES 0.33		FD039 Stockholm Fire Prot	59,000 TO M		69.81
	EAST-0380763 NRTH-1749981					
	DEED BOOK 2006 PG-2986					
	FULL MARKET VALUE	59,000				
TOTAL TAX ---						835.31**
DATE #1						01/31/17
AMT DUE						835.31

STATE OF NEW YORK
 COUNTY - St Lawrence
 TOWN - Stockholm
 SWIS - 408000

2 0 1 7 T O W N T A X R O L L
 T A X A B L E SECTION OF THE ROLL - 1
 OWNERS NAME SEQUENCE
 UNIFORM PERCENT OF VALUE IS 100.00

PAGE 235
 VALUATION DATE-JUL 01, 2015
 TAXABLE STATUS DATE-MAR 01, 2016

TAX MAP PARCEL NUMBER	PROPERTY LOCATION & CLASS	ASSESSMENT	EXEMPTION CODE-----	COUNTY-----	TOWN-----	
CURRENT OWNERS NAME	SCHOOL DISTRICT	LAND	TAX DESCRIPTION	TAXABLE VALUE		TAX AMOUNT
CURRENT OWNERS ADDRESS	PARCEL SIZE/GRID COORD	TOTAL	SPECIAL DISTRICTS			
***** 34.083-3-13 *****						
	560 Sh 11C			ACCT 1-	36-10	BILL 858
34.083-3-13	210 1 Family Res		2017 St Lawrence Co	50,000		419.56
Francis Paul K	Brasher Falls 402001	6,800	Town of Stockholm	50,000		25.60
728 Drum Street Rd	FRNT 66.00 DPTH 297.00	50,000	Highway	50,000		153.82
Hogansburg, NY 13655-2124	EAST-0380714 NRTH-1745611		Chargebacks	50,000		49.75
	DEED BOOK 2009 PG-20701		FD037 Brasher Winthrp FD	50,000	TO M	82.20
	FULL MARKET VALUE	50,000	LT030 Winthrop Light	50,000	TO M	27.37
			US001 Unpaid Sewer Tax	214.20	MT	214.20
			TOTAL TAX ---			972.50**
				DATE #1		01/31/17
				AMT DUE		972.50
***** 25.003-3-1 *****						
	956 Sh 420			ACCT 1-	79- 9	BILL 859
25.003-3-1	210 1 Family Res		2017 St Lawrence Co	60,000		503.47
Francis William J Jr	Brasher Falls 402001	10,100	Town of Stockholm	60,000		30.72
Francis Penny L	FRNT 100.00 DPTH 200.00	60,000	Highway	60,000		184.58
956 State Highway 420	ACRES 0.50		Chargebacks	60,000		59.70
Brasher Falls, NY 13613	EAST-0371481 NRTH-1760958		FD039 Stockholm Fire Prot	60,000	TO M	70.99
	DEED BOOK 2005 PG-17941					
	FULL MARKET VALUE	60,000				
			TOTAL TAX ---			849.46**
				DATE #1		01/31/17
				AMT DUE		849.46
***** 34.001-1-27 *****						
	50 Mahoney Rd			ACCT 1-110-15.2		BILL 860
34.001-1-27	210 1 Family Res		Vet Chg of 41003	0	12,639	
Francis Yvette	Brasher Falls 402001	9,600	Vet Pro Ra 41112	18,602	0	
50 Mahoney Rd	100x178x135x182	79,000	2017 St Lawrence Co	60,398		506.81
Winthrop, NY 13697	FRNT 100.00 DPTH 180.00		Town of Stockholm	66,361		33.98
	ACRES 0.48		Highway	66,361		204.15
	EAST-0361418 NRTH-1752119		Chargebacks	66,361		66.03
	DEED BOOK 995 PG-00119		FD039 Stockholm Fire Prot	79,000	TO M	93.47
	FULL MARKET VALUE	79,000				
			TOTAL TAX ---			904.44**
				DATE #1		01/31/17
				AMT DUE		904.44
***** 34.001-2-13.11 *****						
	363 Hurley Rd			ACCT 1-	57- 5.1	BILL 861
34.001-2-13.11	240 Rural res		2017 St Lawrence Co	120,000		1,006.94
Frank Christopher J	Brasher Falls 402001	25,700	Town of Stockholm	120,000		61.44
Darley Kimberly	2015sp130,000	120,000	Highway	120,000		369.17
363 Hurley Rd	See 1043/918 & 1064/634		Chargebacks	120,000		119.40
Brasher Falls, NY 13613	FRNT 515.00 DPTH		FD039 Stockholm Fire Prot	120,000	TO M	141.98
	ACRES 12.40					
PRIOR OWNER ON 3/01/2016	EAST-0370382 NRTH-1755795					
Gauthier James A	DEED BOOK 2016 PG-15170					
	FULL MARKET VALUE	120,000				
			TOTAL TAX ---			1,698.93**
				DATE #1		01/31/17
				AMT DUE		1,698.93



STATE OF NEW YORK
 COUNTY - St Lawrence
 TOWN - Stockholm
 SWIS - 408000

2017 TOWN TAX ROLL
 TAXABLE SECTION OF THE ROLL - 1
 OWNERS NAME SEQUENCE
 UNIFORM PERCENT OF VALUE IS 100.00

PAGE 236
 VALUATION DATE-JUL 01, 2015
 TAXABLE STATUS DATE-MAR 01, 2016

TAX MAP PARCEL NUMBER	PROPERTY LOCATION & CLASS	ASSESSMENT	EXEMPTION CODE	COUNTY	TOWN	TAXABLE VALUE	TAX AMOUNT
CURRENT OWNERS NAME	SCHOOL DISTRICT	LAND	TAX DESCRIPTION				
CURRENT OWNERS ADDRESS	PARCEL SIZE/GRID COORD	TOTAL	SPECIAL DISTRICTS				
***** 33.002-3-19 *****							
33.002-3-19	649 Porter Lynch Rd			ACCT 1-	4- 7	BILL	862
Franklin Barry R	210 1 Family Res		2017 St Lawrence Co	76,000			637.73
Franklin Meloney M	Brasher Falls 402001	12,200	Town of Stockholm	76,000			38.91
649 Porter Lynch Rd	FRNT 280.00 DPTH 110.00	76,000	Highway	76,000			233.80
Norwood, NY 13668	EAST-0354259 NRTH-1752336		Chargebacks	76,000			75.62
	DEED BOOK 2011 PG-3396		School Relevy				1,120.02
	FULL MARKET VALUE	76,000	FD039 Stockholm Fire Prot	76,000	TO M		89.92
			TOTAL TAX ---				2,196.00**
				DATE #1			01/31/17
				AMT DUE			2,196.00
***** 44.002-3-4 *****							
44.002-3-4	9865,9867 Ush 11			ACCT 1-	32-11	BILL	863
Frary Thomas	270 Mfg housing		2017 St Lawrence Co	36,000			302.08
9865 US Highway 11	Brasher Falls 402001	8,200	Town of Stockholm	36,000			18.43
Winthrop, NY 13697	FRNT 100.00 DPTH 119.00	36,000	Highway	36,000			110.75
	EAST-0377640 NRTH-1737546		Chargebacks	36,000			35.82
	DEED BOOK 2007 PG-7690		School Relevy				146.10
	FULL MARKET VALUE	36,000	FD039 Stockholm Fire Prot	36,000	TO M		42.59
			TOTAL TAX ---				655.77**
				DATE #1			01/31/17
				AMT DUE			655.77
***** 55.004-1-14.1 *****							
55.004-1-14.1	380 Sullivan Rd			ACCT 1-	49- 9	BILL	864
Fraser Haven J	260 Seasonal res		2017 St Lawrence Co	35,000			293.69
Fraser Deborah A	Brasher Falls 402001	27,100	Town of Stockholm	35,000			17.92
123 Spring St	Hunting Club	35,000	Highway	35,000			107.67
Saint Regis Falls, NY	Easement 2007/20240		Chargebacks	35,000			34.82
	ACRES 22.10		FD039 Stockholm Fire Prot	35,000	TO M		41.41
	12980-2806 EAST-0379221 NRTH-1712465						
	DEED BOOK 2001 PG-15587						
	FULL MARKET VALUE	35,000					
			TOTAL TAX ---				495.51**
				DATE #1			01/31/17
				AMT DUE			495.51
***** 54.003-2-6.1 *****							
54.003-2-6.1	8425 Ush 11			ACCT 1-	75-10	BILL	865
Frederick Richard	210 1 Family Res		2017 St Lawrence Co	76,000			637.73
Frederick Christina	Potsdam 2 407402	16,100	Town of Stockholm	76,000			38.91
8425 US Highway 11	FRNT 207.00 DPTH 442.00	76,000	Highway	76,000			233.80
Potsdam, NY 13676	ACRES 2.10 BANK8888869		Chargebacks	76,000			75.62
	EAST-0347223 NRTH-1718738		FD039 Stockholm Fire Prot	76,000	TO M		89.92
	DEED BOOK 2013 PG-16843						
	FULL MARKET VALUE	76,000					
			TOTAL TAX ---				1,075.98**
				DATE #1			01/31/17
				AMT DUE			1,075.98

STATE OF NEW YORK
 COUNTY - St Lawrence
 TOWN - Stockholm
 SWIS - 408000

2 0 1 7 T O W N T A X R O L L
 T A X A B L E SECTION OF THE ROLL - 1
 OWNERS NAME SEQUENCE
 UNIFORM PERCENT OF VALUE IS 100.00

PAGE 237
 VALUATION DATE-JUL 01, 2015
 TAXABLE STATUS DATE-MAR 01, 2016

TAX MAP PARCEL NUMBER	PROPERTY LOCATION & CLASS	ASSESSMENT	EXEMPTION CODE-----	COUNTY-----	TOWN-----	TAX AMOUNT
CURRENT OWNERS NAME	SCHOOL DISTRICT	LAND	TAX DESCRIPTION	TAXABLE VALUE		
CURRENT OWNERS ADDRESS	PARCEL SIZE/GRID COORD	TOTAL	SPECIAL DISTRICTS			
***** 54.003-2-6.2 *****						
54.003-2-6.2	USH 11					BILL 866
Frederick Richard	311 Res vac land		2017 St Lawrence Co	2,000		16.78
Frederick Christina	Potsdam 2 407402	2,000	Town of Stockholm	2,000		1.02
8425 US Highway 11	ACRES 2.10 BANK8888869	2,000	Highway	2,000		6.15
Potsdam, NY 13676	EAST-0347397 NRTH-1718884		Chargebacks	2,000		1.99
	DEED BOOK 2013 PG-16843		FD039 Stockholm Fire Prot	2,000	TO M	2.37
	FULL MARKET VALUE	2,000				
TOTAL TAX ---						28.31**
DATE #1						01/31/17
AMT DUE						28.31
***** 55.002-3-16 *****						
55.002-3-16	615 Elliott Rd					BILL 867
Frederickson Kathleen M	270 Mfg housing		VET COM CT 41131	9,000	9,000	
615 Elliott Rd	Brasher Falls 402001	21,200	2017 St Lawrence Co	27,000		226.56
Winthrop, NY 13697	Sub Lot (9)	36,000	Town of Stockholm	27,000		13.82
	FRNT 450.00 DPTH 670.00		Highway	27,000		83.06
	ACRES 7.20		Chargebacks	27,000		26.86
	EAST-0376016 NRTH-1721459		FD039 Stockholm Fire Prot	36,000	TO M	42.59
	DEED BOOK 1042 PG-00558					
	FULL MARKET VALUE	36,000				
TOTAL TAX ---						392.89**
DATE #1						01/31/17
AMT DUE						392.89
***** 42.004-2-3 *****						
42.004-2-3	249, 253 Cr 48					BILL 868
Frego Gene	210 1 Family Res		Vet Chg of 41003	0	36,941	
Frego Carol	Norwood-Norfolk 406201	20,900	Vet Pro Ra 41112	29,621	0	
PO Box 83	FRNT 475.00 DPTH	120,000	2017 St Lawrence Co	90,379		758.39
Norwood, NY 13668	ACRES 6.90		Town of Stockholm	83,059		42.53
	EAST-0333992 NRTH-1731124		Highway	83,059		255.52
	DEED BOOK 914 PG-00401		Chargebacks	83,059		82.64
	FULL MARKET VALUE	120,000	School Relevy			2,444.39
			FD039 Stockholm Fire Prot	120,000	TO M	141.98
			NL002 Norwood Library	120,000	TO	85.97
TOTAL TAX ---						3,811.42**
DATE #1						01/31/17
AMT DUE						3,811.42
***** 43.001-2-1.2 *****						
43.001-2-1.2	Cr 47					BILL 869
Fregoe Ray L	105 Vac farmland		2017 St Lawrence Co	5,000		41.96
3190 County Route 47	Norwood-Norfolk 406201	5,000	Town of Stockholm	5,000		2.56
Norwood, NY 13668-3224	ACRES 15.70	5,000	Highway	5,000		15.38
	EAST-0343156 NRTH-1741870		Chargebacks	5,000		4.97
	DEED BOOK 1999 PG-2820		FD039 Stockholm Fire Prot	5,000	TO M	5.92
	FULL MARKET VALUE	5,000	NL002 Norwood Library	5,000	TO	3.58
TOTAL TAX ---						74.37**
DATE #1						01/31/17
AMT DUE						74.37

STATE OF NEW YORK
 COUNTY - St Lawrence
 TOWN - Stockholm
 SWIS - 408000

2 0 1 7 T O W N T A X R O L L
 T A X A B L E SECTION OF THE ROLL - 1
 OWNERS NAME SEQUENCE
 UNIFORM PERCENT OF VALUE IS 100.00

PAGE 238
 VALUATION DATE-JUL 01, 2015
 TAXABLE STATUS DATE-MAR 01, 2016

TAX MAP PARCEL NUMBER	PROPERTY LOCATION & CLASS	ASSESSMENT	EXEMPTION CODE	COUNTY	TOWN	TAX AMOUNT
CURRENT OWNERS NAME	SCHOOL DISTRICT	LAND	TAX DESCRIPTION	TAXABLE VALUE		
CURRENT OWNERS ADDRESS	PARCEL SIZE/GRID COORD	TOTAL	SPECIAL DISTRICTS			
***** 43.001-2-12 *****						
	Cr 47			ACCT 1-	10- 3	BILL 870
43.001-2-12	105 Vac farmland		2017 St Lawrence Co	31,000		260.13
Fregoe Ray L	Norwood-Norfolk 406201	31,000	Town of Stockholm	31,000		15.87
3190 County Route 47	80ar	31,000	Highway	31,000		95.37
Norwood, NY 13668-3224	ACRES 82.10		Chargebacks	31,000		30.84
	EAST-0344314 NRTH-1741640		FD039 Stockholm Fire Prot	31,000	TO M	36.68
	DEED BOOK 1999 PG-2820		NL002 Norwood Library	31,000	TO	22.21
	FULL MARKET VALUE	31,000				
			TOTAL TAX ---			461.10**
				DATE #1		01/31/17
				AMT DUE		461.10
***** 43.001-2-17.2 *****						
	Cr 47			ACCT 1-	70-14.2	BILL 871
43.001-2-17.2	105 Vac farmland		2017 St Lawrence Co	6,600		55.38
Fregoe Ray L	Norwood-Norfolk 406201	6,600	Town of Stockholm	6,600		3.38
3190 County Route 47	FRNT 275.00 DPTH	6,600	Highway	6,600		20.30
Norwood, NY 13668-3224	ACRES 10.20		Chargebacks	6,600		6.57
	EAST-0343264 NRTH-1740573		FD039 Stockholm Fire Prot	6,600	TO M	7.81
	DEED BOOK 1999 PG-2820		NL002 Norwood Library	6,600	TO	4.73
	FULL MARKET VALUE	6,600				
			TOTAL TAX ---			98.17**
				DATE #1		01/31/17
				AMT DUE		98.17
***** 34.068-2-18 *****						
	730 Sh 11C			ACCT 1-	53- 8	BILL 872
34.068-2-18	210 1 Family Res		2017 St Lawrence Co	73,000		612.56
French Carl J	Brasher Falls 402001	7,300	Town of Stockholm	73,000		37.38
PO Box 394	88x232x216	73,000	Highway	73,000		224.58
Brasher Falls, NY 13613	FRNT 88.00 DPTH 224.00		Chargebacks	73,000		72.63
	ACRES 0.25		FD037 Brasher Winthrp FD	73,000	TO M	120.02
	EAST-0383238 NRTH-1749051		LT030 Winthrop Light	73,000	TO M	39.95
	DEED BOOK 1092 PG-303					
	FULL MARKET VALUE	73,000				
			TOTAL TAX ---			1,107.12**
				DATE #1		01/31/17
				AMT DUE		1,107.12
***** 54.003-2-3 *****						
	604 May Rd			ACCT 1-	48-14	BILL 873
54.003-2-3	240 Rural res		2017 St Lawrence Co	125,000		1,048.90
Fries John M	Potsdam 2 407402	56,700	Town of Stockholm	125,000		64.00
Fries Carol R	ACRES 74.40	125,000	Highway	125,000		384.55
604 May Rd	EAST-0340558 NRTH-1718627		Chargebacks	125,000		124.37
Potsdam, NY 13676	DEED BOOK 00979 PG-00854		FD039 Stockholm Fire Prot	125,000	TO M	147.90
	FULL MARKET VALUE	125,000				
			TOTAL TAX ---			1,769.72**
				DATE #1		01/31/17
				AMT DUE		1,769.72

STATE OF NEW YORK
 COUNTY - St Lawrence
 TOWN - Stockholm
 SWIS - 408000

2 0 1 7 T O W N T A X R O L L
 T A X A B L E SECTION OF THE ROLL - 1
 OWNERS NAME SEQUENCE
 UNIFORM PERCENT OF VALUE IS 100.00

PAGE 239
 VALUATION DATE-JUL 01, 2015
 TAXABLE STATUS DATE-MAR 01, 2016

TAX MAP PARCEL NUMBER	PROPERTY LOCATION & CLASS	ASSESSMENT	EXEMPTION CODE	COUNTY	TOWN	TAX AMOUNT
CURRENT OWNERS NAME	SCHOOL DISTRICT	LAND	TAX DESCRIPTION	TAXABLE VALUE		
CURRENT OWNERS ADDRESS	PARCEL SIZE/GRID COORD	TOTAL	SPECIAL DISTRICTS			
***** 54.003-2-16 *****						
54.003-2-16	Off May Rd 910 Priv forest		2017 St Lawrence Co	ACCT 1-	14- 6	BILL 874
Fries John M	Potsdam 2 407402	7,500	Town of Stockholm			62.93
604 May Rd	ACRES 30.00	7,500	Highway			3.84
Potsdam, NY 13676	EAST-0341489 NRTH-1717049		Chargebacks			23.07
	DEED BOOK 1017 PG-00970		FD039 Stockholm Fire Prot	7,500	TO M	7.46
	FULL MARKET VALUE	7,500				8.87
TOTAL TAX ---						106.17**
DATE #1						01/31/17
AMT DUE						106.17
***** 66.001-1-7.111 *****						
66.001-1-7.111	46 West Stockholm Southville 240 Rural res		2017 St Lawrence Co	ACCT 1-	34-11	BILL 875
Friot Catherine Tarbox	Potsdam 2 407402	30,000	Town of Stockholm			293.69
22 Old State Rd	Easement 2013/6679	35,000	Highway			17.92
Ogdensburg, NY 13669	FRNT 292.00 DPTH		Chargebacks			107.67
	ACRES 29.90		FD039 Stockholm Fire Prot	35,000	TO M	34.82
	EAST-0363392 NRTH-1704764			35,000		41.41
	DEED BOOK 2015 PG-17359					
	FULL MARKET VALUE	35,000				
TOTAL TAX ---						495.51**
DATE #1						01/31/17
AMT DUE						495.51
***** 43.001-3-3 *****						
43.001-3-3	57 Cook Rd 270 Mfg housing		2017 St Lawrence Co	ACCT 1-	62- 6	BILL 876
Fullerton Jeffrey	Norwood-Norfolk 406201	15,100	Town of Stockholm			234.95
Fullerton Sherry	ACRES 1.10	28,000	Highway			14.34
57 Cook Rd	EAST-0347897 NRTH-1739686		Chargebacks			86.14
Norwood, NY 13668	DEED BOOK 1032 PG-00578		FD039 Stockholm Fire Prot	28,000	TO M	27.86
	FULL MARKET VALUE	28,000	NL002 Norwood Library	28,000	TO	33.13
TOTAL TAX ---						20.06
DATE #1						416.48**
AMT DUE						01/31/17
AMT DUE						416.48
***** 43.001-4-29 *****						
43.001-4-29	189 Murphy Rd 314 Rural vac<10		2017 St Lawrence Co	ACCT 1-	29- 9	BILL 877
Fullerton Kevin	Norwood-Norfolk 406201	3,500	Town of Stockholm			29.37
185 Murphy Rd	FRNT 540.00 DPTH	3,500	Highway			1.79
Norwood, NY 13668-3225	ACRES 2.00		Chargebacks			10.77
	EAST-0339570 NRTH-1739585		School Relevy	3,500		3.48
	DEED BOOK 2012 PG-9564		FD039 Stockholm Fire Prot	3,500	TO M	95.06
	FULL MARKET VALUE	3,500	NL002 Norwood Library	3,500	TO	4.14
TOTAL TAX ---						2.51
DATE #1						147.12**
AMT DUE						01/31/17
AMT DUE						147.12

STATE OF NEW YORK
 COUNTY - St Lawrence
 TOWN - Stockholm
 SWIS - 408000

2 0 1 7 T O W N T A X R O L L
 T A X A B L E SECTION OF THE ROLL - 1
 N A M E S E C T I O N - F
 UNIFORM PERCENT OF VALUE IS 100.00

PAGE 240
 VALUATION DATE-JUL 01, 2015
 TAXABLE STATUS DATE-MAR 01, 2016
 RPS155/V04/L015
 CURRENT DATE 12/21/2016

*** S P E C I A L D I S T R I C T S U M M A R Y ***

CODE	DISTRICT NAME	TOTAL PARCELS	EXTENSION TYPE	EXTENSION VALUE	AD VALOREM VALUE	EXEMPT AMOUNT	TAXABLE VALUE	TOTAL TAX
FD037	Brasher Winthr	12	TOTAL M		818,800		818,800	1,346.17
FD038	W Stockholm Fi	22	TOTAL M		1227,200		1227,200	1,638.54
FD039	Stockholm Fire	75	TOTAL M		4530,900		4530,900	5,360.79
LT030	Winthrop Light	11	TOTAL M		816,600		816,600	446.93
LT031	W Stockholm Li	7	TOTAL M		594,000		594,000	464.73
LT032	Sanfordville L	3	TOTAL M		285,000		285,000	109.05
NL002	Norwood Librar	16	TOTAL		760,900		760,900	545.14
US001	Unpaid Sewer T	3	MOVTAX	785.40			785.40	785.40

*** S C H O O L D I S T R I C T S U M M A R Y ***

CODE	DISTRICT NAME	TOTAL PARCELS	ASSESSED LAND	ASSESSED TOTAL	EXEMPT AMOUNT	TOTAL TAXABLE
					-----	-----
					STAR AMOUNT	STAR TAXABLE
	Brasher Falls	49	1108,700	3116,800		3,116,800
402001	Norwood-Norfolk	16	313,200	760,900	1271,800	1,845,000 760,900
406201	Potsdam 2	44	741,800	2699,200	218,600	542,300 2,699,200
407402					547,900	2,151,300
	S U B - T O T A L	109	2163,700	6576,900		6,576,900
	S U B - T O T A L (CONT)				2038,300	4,538,600
	T O T A L	109	2163,700	6576,900		6,576,900
	T O T A L (CONT)				2038,300	4,538,600

STATE OF NEW YORK
 COUNTY - St Lawrence
 TOWN - Stockholm
 SWIS - 408000

2 0 1 7 T O W N T A X R O L L
 T A X A B L E SECTION OF THE ROLL - 1
 OWNERS NAME SEQUENCE
 UNIFORM PERCENT OF VALUE IS 100.00

PAGE 242
 VALUATION DATE-JUL 01, 2015
 TAXABLE STATUS DATE-MAR 01, 2016

TAX MAP PARCEL NUMBER	PROPERTY LOCATION & CLASS	ASSESSMENT	EXEMPTION CODE-----	COUNTY-----	TOWN-----	
CURRENT OWNERS NAME	SCHOOL DISTRICT	LAND	TAX DESCRIPTION	TAXABLE VALUE		TAX AMOUNT
CURRENT OWNERS ADDRESS	PARCEL SIZE/GRID COORD	TOTAL	SPECIAL DISTRICTS			
***** 43.004-1-9 *****						
	2541 Cr 47			ACCT 1- 93- 3	BILL	878
43.004-1-9	210 1 Family Res		VET WAR CT 41121	9,900	9,900	
Gagnon Philip G	Brasher Falls 402001	15,200	2017 St Lawrence Co	56,100		470.75
Gagnon Vivian L	ACRES 1.20 BANK8888869	66,000	Town of Stockholm	56,100		28.72
2541 County Route 47	EAST-0355459 NRTH-1735146		Highway	56,100		172.58
Winthrop, NY 13697	DEED BOOK 2007 PG-12783		Chargebacks	56,100		55.82
	FULL MARKET VALUE	66,000	FD039 Stockholm Fire Prot	66,000	TO M	78.09
			TOTAL TAX ---			805.96**
				DATE #1	01/31/17	
				AMT DUE		805.96
***** 43.004-2-20 *****						
	Pickle St			ACCT 1- 36- 7	BILL	879
43.004-2-20	910 Priv forest		2017 St Lawrence Co	90,000		755.21
Gal Trading Corp	Potsdam 2 407402	90,000	Town of Stockholm	90,000		46.08
% Raines & Fischer	178ar	90,000	Highway	90,000		276.87
555 5th Ave Rm 901	ACRES 170.90		Chargebacks	90,000		89.55
New York, NY 10017-9264	EAST-0355883 NRTH-1728402		FD039 Stockholm Fire Prot	90,000	TO M	106.49
	DEED BOOK 796 PG-00290					
	FULL MARKET VALUE	90,000				
			TOTAL TAX ---			1,274.20**
				DATE #1	01/31/17	
				AMT DUE		1,274.20
***** 34.067-1-8.11 *****						
	14 Buck Ave			ACCT 1- 63- 9	BILL	880
34.067-1-8.11	210 1 Family Res		2017 St Lawrence Co	72,000		604.17
Gardner Andre'	Brasher Falls 402001	12,300	Town of Stockholm	72,000		36.86
14 Buck Ave	Also See 900/649	72,000	Highway	72,000		221.50
Winthrop, NY 13697	FRNT 165.00 DPTH 158.00		Chargebacks	72,000		71.64
	EAST-0380709 NRTH-1749743		School Relevy			1,022.63
	DEED BOOK 2009 PG-11414		FD037 Brasher Winthrp FD	72,000	TO M	118.37
	FULL MARKET VALUE	72,000	LT030 Winthrop Light	72,000	TO M	39.41
			US001 Unpaid Sewer Tax	71.40	MT	71.40
			TOTAL TAX ---			2,185.98**
				DATE #1	01/31/17	
				AMT DUE		2,185.98
***** 34.067-1-25 *****						
	Sh 420			ACCT 1- 36-14	BILL	881
34.067-1-25	311 Res vac land		2017 St Lawrence Co	4,300		36.08
Gardner Gloria A (Lu)	Brasher Falls 402001	4,300	Town of Stockholm	4,300		2.20
369 State Highway 420	FRNT 85.00 DPTH 150.00	4,300	Highway	4,300		13.23
Winthrop, NY 13697	EAST-0380401 NRTH-1749305		Chargebacks	4,300		4.28
	DEED BOOK 2003 PG-15762		FD037 Brasher Winthrp FD	4,300	TO M	7.07
	FULL MARKET VALUE	4,300	LT030 Winthrop Light	4,300	TO M	2.35
			TOTAL TAX ---			65.21**
				DATE #1	01/31/17	
				AMT DUE		65.21

STATE OF NEW YORK
 COUNTY - St Lawrence
 TOWN - Stockholm
 SWIS - 408000

2 0 1 7 T O W N T A X R O L L
 T A X A B L E SECTION OF THE ROLL - 1
 OWNERS NAME SEQUENCE
 UNIFORM PERCENT OF VALUE IS 100.00

PAGE 243
 VALUATION DATE-JUL 01, 2015
 TAXABLE STATUS DATE-MAR 01, 2016

TAX MAP PARCEL NUMBER	PROPERTY LOCATION & CLASS	ASSESSMENT	EXEMPTION CODE	COUNTY	TOWN	TAXABLE VALUE	TAX AMOUNT
CURRENT OWNERS NAME	SCHOOL DISTRICT	LAND	TAX DESCRIPTION				
CURRENT OWNERS ADDRESS	PARCEL SIZE/GRID COORD	TOTAL	SPECIAL DISTRICTS				
***** 34.067-1-24 *****							
	369 Sh 420			ACCT 1-	36-13	BILL	882
34.067-1-24	210 1 Family Res		Vet Chg of 41003	0	42,322		
Gardner Gloria A.E. (Lu)	Brasher Falls 402001	8,100	Vet Pro Ra 41112	33,729	0		
369 State Highway 420	FRNT 85.00 DPTH 150.00	68,000	2017 St Lawrence Co	34,271			287.57
Winthrop, NY 13697	ACRES 0.33		Town of Stockholm	25,678			13.15
	EAST-0380433 NRTH-1749241		Highway	25,678			79.00
	DEED BOOK 2003 PG-15761		Chargebacks	25,678			25.55
	FULL MARKET VALUE	68,000	FD037 Brasher Winthrp FD	68,000	TO M		111.80
			LT030 Winthrop Light	68,000	TO M		37.22
			TOTAL TAX ---				554.29**
				DATE #1		01/31/17	
				AMT DUE			554.29
***** 34.001-2-1 *****							
	472 Hurley Rd			ACCT 1-	7-11	BILL	883
34.001-2-1	240 Rural res		2017 St Lawrence Co	54,000			453.12
Gardner Raymond J	Brasher Falls 402001	25,000	Town of Stockholm	54,000			27.65
Gardner Barbara J	23.00ar	54,000	Highway	54,000			166.12
472 Hurley Rd	ACRES 24.10		Chargebacks	54,000			53.73
Brasher Falls, NY 13613	EAST-0370317 NRTH-1758865		FD039 Stockholm Fire Prot	54,000	TO M		63.89
	DEED BOOK 1049 PG-00307						
	FULL MARKET VALUE	54,000					
			TOTAL TAX ---				764.51**
				DATE #1		01/31/17	
				AMT DUE			764.51
***** 55.004-2-10 *****							
	151 Elliott Rd			ACCT 1-	36-15	BILL	884
55.004-2-10	314 Rural vac<10		2017 St Lawrence Co	7,500			62.93
Garvey Larry E	Brasher Falls 402001	7,500	Town of Stockholm	7,500			3.84
209 Elliott Rd	2ar	7,500	Highway	7,500			23.07
Winthrop, NY 13697	FRNT 275.00 DPTH		Chargebacks	7,500			7.46
	ACRES 1.80		School Relevy				182.62
	EAST-0382555 NRTH-1712119		FD039 Stockholm Fire Prot	7,500	TO M		8.87
	DEED BOOK 1112 PG-1026						
	FULL MARKET VALUE	7,500					
			TOTAL TAX ---				288.79**
				DATE #1		01/31/17	
				AMT DUE			288.79

STATE OF NEW YORK
COUNTY - St Lawrence
TOWN - Stockholm
SWIS - 408000

2 0 1 7 T O W N T A X R O L L
T A X A B L E SECTION OF THE ROLL - 1
OWNERS NAME SEQUENCE
UNIFORM PERCENT OF VALUE IS 100.00

PAGE 244
VALUATION DATE-JUL 01, 2015
TAXABLE STATUS DATE-MAR 01, 2016

TAX MAP PARCEL NUMBER	PROPERTY LOCATION & CLASS	ASSESSMENT	EXEMPTION CODE	COUNTY	TOWN	TAXABLE VALUE	TAX AMOUNT
CURRENT OWNERS NAME	SCHOOL DISTRICT	LAND	TAX DESCRIPTION				
CURRENT OWNERS ADDRESS	PARCEL SIZE/GRID COORD	TOTAL	SPECIAL DISTRICTS				
***** 66.002-1-13 *****							
66.002-1-13	209 Elliott Rd					ACCT 1- 37- 1	BILL 885
Garvey Larry E (Lu)	112 Dairy farm		Silo 42100			5,300	5,300
209 Elliott Rd	Brasher Falls 402001	59,500	2017 St Lawrence Co			104,700	878.56
Winthrop, NY 13697	90ar Dairy Farm	110,000	Town of Stockholm			104,700	53.61
	ACRES 96.90		Highway			104,700	322.10
	EAST-0380563 NRTH-1711730		Chargebacks			104,700	104.18
	DEED BOOK 2005 PG-11492		School Relevy				1,818.82
	FULL MARKET VALUE	110,000	FD039 Stockholm Fire Prot			104,700 TO M	123.88
			5,300 EX				
			TOTAL TAX ---				3,301.15**
						DATE #1	01/31/17
						AMT DUE	3,301.15
***** 45.003-1-8.1 *****							
45.003-1-8.1	Cr 49					ACCT 1- 28-11.1	BILL 886
Garvin William	314 Rural vac<10		2017 St Lawrence Co			3,000	25.17
224 Woodtick Rd	Brasher Falls 402001	3,000	Town of Stockholm			3,000	1.54
Waterbury, CT 06705	FRNT 259.00 DPTH 200.00	3,000	Highway			3,000	9.23
	ACRES 1.19		Chargebacks			3,000	2.98
	EAST-0388991 NRTH-1734086		FD039 Stockholm Fire Prot			3,000 TO M	3.55
	DEED BOOK 2015 PG-14055						
	FULL MARKET VALUE	3,000					
			TOTAL TAX ---				42.47**
						DATE #1	01/31/17
						AMT DUE	42.47
***** 65.004-2-12.122 *****							
65.004-2-12.122	1 River Hill Rd						BILL 887
Gates Joshua	210 1 Family Res		2017 St Lawrence Co			98,000	822.34
Gates Jennifer	Potsdam 2 407402	17,200	Town of Stockholm			98,000	50.18
1 River Hill Rd	ACRES 3.20 BANK8888830	98,000	Highway			98,000	301.48
Potsdam, NY 13676	EAST-0358945 NRTH-1702605		Chargebacks			98,000	97.51
	DEED BOOK 2013 PG-20232		FD039 Stockholm Fire Prot			98,000 TO M	115.95
	FULL MARKET VALUE	98,000					
			TOTAL TAX ---				1,387.46**
						DATE #1	01/31/17
						AMT DUE	1,387.46
***** 25.003-4-13 *****							
25.003-4-13	Mahoney Rd					ACCT 1- 46- 1	BILL 888
Gauthier Beverly	105 Vac farmland		2017 St Lawrence Co			8,600	72.16
500 Mahoney Rd	Brasher Falls 402001	8,600	Town of Stockholm			8,600	4.40
Brasher Falls, NY 13613	10ar Vacant Ag Land	8,600	Highway			8,600	26.46
	FRNT 700.00 DPTH		Chargebacks			8,600	8.56
	ACRES 10.70		FD039 Stockholm Fire Prot			8,600 TO M	10.18
	EAST-0369667 NRTH-1762151						
	DEED BOOK 761 PG-00016						
	FULL MARKET VALUE	8,600					
			TOTAL TAX ---				121.76**
						DATE #1	01/31/17
						AMT DUE	121.76

STATE OF NEW YORK
COUNTY - St Lawrence
TOWN - Stockholm
SWIS - 408000

2 0 1 7 T O W N T A X R O L L
T A X A B L E SECTION OF THE ROLL - 1
OWNERS NAME SEQUENCE
UNIFORM PERCENT OF VALUE IS 100.00

PAGE 245
VALUATION DATE-JUL 01, 2015
TAXABLE STATUS DATE-MAR 01, 2016

TAX MAP PARCEL NUMBER	PROPERTY LOCATION & CLASS	ASSESSMENT	EXEMPTION CODE	COUNTY	TOWN	TAXABLE VALUE	TAX AMOUNT
CURRENT OWNERS NAME	SCHOOL DISTRICT	LAND	TAX DESCRIPTION				
CURRENT OWNERS ADDRESS	PARCEL SIZE/GRID COORD	TOTAL	SPECIAL DISTRICTS				
***** 25.003-4-18 *****							
25.003-4-18	Off Brookdale Jenkins Rd					ACCT 1- 62- 7.2	BILL 889
Gauthier Beverly	323 Vacant rural		2017 St Lawrence Co			7,000	58.74
500 Mahoney Rd	Brasher Falls 402001	7,000	Town of Stockholm			7,000	3.58
Brasher Falls, NY 13613	9ar	7,000	Highway			7,000	21.53
	ACRES 12.20		Chargebacks			7,000	6.96
	EAST-0367774 NRTH-1760779		FD039 Stockholm Fire Prot		TO M	7,000	8.28
	DEED BOOK 935 PG-01118						
	FULL MARKET VALUE	7,000					
TOTAL TAX ---							99.09**
							DATE #1 01/31/17
							AMT DUE 99.09
***** 34.001-1-6 *****							
34.001-1-6	402 Mahoney Rd					ACCT 1-109- 1	BILL 890
Gauthier Chad A	314 Rural vac<10		2017 St Lawrence Co			5,000	41.96
Gauthier Michelle M	Brasher Falls 402001	5,000	Town of Stockholm			5,000	2.56
368 Mahoney Rd	100x468x100x471 (D)	5,000	Highway			5,000	15.38
Winthrop, NY 13697	FRNT 100.00 DPTH		Chargebacks			5,000	4.97
	ACRES 1.00		School Relevy				121.73
	EAST-0367864 NRTH-1758435		FD039 Stockholm Fire Prot		TO M	5,000	5.92
	DEED BOOK 2007 PG-11245						
	FULL MARKET VALUE	5,000					
TOTAL TAX ---							192.52**
							DATE #1 01/31/17
							AMT DUE 192.52
***** 34.001-1-14.1 *****							
34.001-1-14.1	Mahoney Rd					ACCT 1- 37- 3.1	BILL 891
Gauthier Chad A	322 Rural vac>10		2017 St Lawrence Co			5,900	49.51
Gauthier Michelle M	Brasher Falls 402001	5,900	Town of Stockholm			5,900	3.02
368 Mahoney Rd	250'fr	5,900	Highway			5,900	18.15
Winthrop, NY 13697	ACRES 2.70		Chargebacks			5,900	5.87
	EAST-0367286 NRTH-1757870		School Relevy				143.66
	DEED BOOK 2007 PG-11245		FD039 Stockholm Fire Prot		TO M	5,900	6.98
	FULL MARKET VALUE	5,900					
TOTAL TAX ---							227.19**
							DATE #1 01/31/17
							AMT DUE 227.19
***** 34.001-1-14.2 *****							
34.001-1-14.2	368 Mahoney Rd						BILL 892
Gauthier Chad A	210 1 Family Res		2017 St Lawrence Co			180,000	1,510.41
Gauthier Michelle M	Brasher Falls 402001	29,700	Town of Stockholm			180,000	92.16
368 Mahoney Rd	ACRES 25.00 BANK8888111	180,000	Highway			180,000	553.75
Winthrop, NY 13697	EAST-0366717 NRTH-1757758		Chargebacks			180,000	179.10
	DEED BOOK 2007 PG-11245		FD039 Stockholm Fire Prot		TO M	180,000	212.97
	FULL MARKET VALUE	180,000					
TOTAL TAX ---							2,548.39**
							DATE #1 01/31/17
							AMT DUE 2,548.39

STATE OF NEW YORK
 COUNTY - St Lawrence
 TOWN - Stockholm
 SWIS - 408000

2 0 1 7 T O W N T A X R O L L
 T A X A B L E SECTION OF THE ROLL - 1
 OWNERS NAME SEQUENCE
 UNIFORM PERCENT OF VALUE IS 100.00

PAGE 246
 VALUATION DATE-JUL 01, 2015
 TAXABLE STATUS DATE-MAR 01, 2016

TAX MAP PARCEL NUMBER	PROPERTY LOCATION & CLASS	ASSESSMENT	EXEMPTION CODE	COUNTY	TOWN	TAX AMOUNT
CURRENT OWNERS NAME	SCHOOL DISTRICT	LAND	TAX DESCRIPTION	TAXABLE VALUE		
CURRENT OWNERS ADDRESS	PARCEL SIZE/GRID COORD	TOTAL	SPECIAL DISTRICTS			
***** 34.076-5-5 *****						
215 Sh 420				ACCT 1-	35- 2	BILL 893
34.076-5-5	210 1 Family Res		2017 St Lawrence Co	52,000		436.34
Gauthier Chad A	Brasher Falls 402001	5,600	Town of Stockholm	52,000		26.62
Gauthier Michelle M	75x100x85x100	52,000	Highway	52,000		159.97
368 Mahoney Rd	FRNT 75.00 DPTH 100.00		Chargebacks	52,000		51.74
Winthrop, NY 13697	EAST-0382860 NRTH-1745845		School Relevy			1,266.11
	DEED BOOK 2008 PG-12501		FD037 Brasher Winthrp FD	52,000	TO M	85.49
	FULL MARKET VALUE	52,000	LT030 Winthrop Light	52,000	TO M	28.46
			US001 Unpaid Sewer Tax	285.60	MT	285.60
			TOTAL TAX ---			2,340.33**
				DATE #1		01/31/17
				AMT DUE		2,340.33
***** 25.003-4-2.11 *****						
500 Mahoney Rd				ACCT 1-	45-15	BILL 894
25.003-4-2.11	240 Rural res		VET COM CT 41131	20,000	20,000	
Gauthier James (LU)	Brasher Falls 402001	92,000	2017 St Lawrence Co	117,000		981.77
Gauthier Beverly (LU)	ACRES 176.60	137,000	Town of Stockholm	117,000		59.91
500 Mahoney Rd	EAST-0367987 NRTH-1762027		Highway	117,000		359.94
Brasher Falls, NY 13613	DEED BOOK 2016 PG-12726		Chargebacks	117,000		116.41
	FULL MARKET VALUE	137,000	FD039 Stockholm Fire Prot	137,000	TO M	162.09
PRIOR OWNER ON 3/01/2016						
Gauthier James						
			TOTAL TAX ---			1,680.12**
				DATE #1		01/31/17
				AMT DUE		1,680.12
***** 34.067-3-6 *****						
324 Sh 420				ACCT 1-	64- 6	BILL 895
34.067-3-6	210 1 Family Res		2017 St Lawrence Co	58,000		486.69
Gauthier Nichola R	Brasher Falls 402001	7,200	Town of Stockholm	58,000		29.70
324 State Highway 420	70x14x4x305x66x295	58,000	Highway	58,000		178.43
Winthrop, NY 13697	FRNT 70.00 DPTH		Chargebacks	58,000		57.71
	ACRES 0.46 BANK8888209		FD037 Brasher Winthrp FD	58,000	TO M	95.36
PRIOR OWNER ON 3/01/2016	EAST-0381360 NRTH-1748473		LT030 Winthrop Light	58,000	TO M	31.74
Frohm John	DEED BOOK 2016 PG-5816					
	FULL MARKET VALUE	58,000				
			TOTAL TAX ---			879.63**
				DATE #1		01/31/17
				AMT DUE		879.63
***** 34.059-1-2 *****						
Sh 420				ACCT 1-	28-14	BILL 896
34.059-1-2	314 Rural vac<10		2017 St Lawrence Co	4,400		36.92
Gebo Rita	Brasher Falls 402001	4,400	Town of Stockholm	4,400		2.25
PO Box 127	85x162x85x168	4,400	Highway	4,400		13.54
Winthrop, NY 13697-0127	FRNT 85.00 DPTH 165.00		Chargebacks	4,400		4.38
	EAST-0379966 NRTH-1750130		FD039 Stockholm Fire Prot	4,400	TO M	5.21
	DEED BOOK 1044 PG-00840					
	FULL MARKET VALUE	4,400				
			TOTAL TAX ---			62.30**
				DATE #1		01/31/17
				AMT DUE		62.30



STATE OF NEW YORK
COUNTY - St Lawrence
TOWN - Stockholm
SWIS - 408000

2017 TOWN TAX ROLL
TAXABLE SECTION OF THE ROLL - 1
OWNERS NAME SEQUENCE
UNIFORM PERCENT OF VALUE IS 100.00

PAGE 247
VALUATION DATE-JUL 01, 2015
TAXABLE STATUS DATE-MAR 01, 2016

TAX MAP PARCEL NUMBER	PROPERTY LOCATION & CLASS	ASSESSMENT	EXEMPTION CODE	COUNTY	TOWN	TAX AMOUNT
CURRENT OWNERS NAME	SCHOOL DISTRICT	LAND	TAX DESCRIPTION	TAXABLE VALUE		
CURRENT OWNERS ADDRESS	PARCEL SIZE/GRID COORD	TOTAL	SPECIAL DISTRICTS			
***** 34.059-1-1 *****						
	405 Sh 420			ACCT 1-	37- 5	BILL 897
34.059-1-1	210 1 Family Res		2017 St Lawrence Co	63,000		528.64
Gebo Rita M	Brasher Falls 402001	7,900	Town of Stockholm	63,000		32.26
PO Box 127	195x80x190(d)	63,000	Highway	63,000		193.81
Winthrop, NY 13697	FRNT 85.00 DPTH 159.00		Chargebacks	63,000		62.68
	EAST-0380025 NRTH-1750071		FD039 Stockholm Fire Prot	63,000	TO M	74.54
	DEED BOOK 1033 PG-00653					
	FULL MARKET VALUE	63,000				
TOTAL TAX ---						891.93**
						DATE #1 01/31/17
						AMT DUE 891.93
***** 34.003-2-24 *****						
	Cr 49			ACCT 1-	37- 8.14	BILL 898
34.003-2-24	314 Rural vac<10		2017 St Lawrence Co	2,300		19.30
Geier Eleanor A	Brasher Falls 402001	2,300	Town of Stockholm	2,300		1.18
2 Clover Dr	66x320x64x310	2,300	Highway	2,300		7.08
West Nyack Ny, 10994	FRNT 66.00 DPTH 315.00		Chargebacks	2,300		2.29
	EAST-0366677 NRTH-1748523		FD039 Stockholm Fire Prot	2,300	TO M	2.72
	DEED BOOK 926 PG-00748					
	FULL MARKET VALUE	2,300				
TOTAL TAX ---						32.57**
						DATE #1 01/31/17
						AMT DUE 32.57
***** 55.003-2-1.2 *****						
	1442 Cr 47					BILL 899
55.003-2-1.2	433 Auto body		2017 St Lawrence Co	50,000		419.56
General Machine Repair Inc	Parishville 1 406601	17,700	Town of Stockholm	50,000		25.60
1442 County Route 47	518x399	50,000	Highway	50,000		153.82
Winthrop, NY 13697	ACRES 3.70		Chargebacks	50,000		49.75
	EAST-0367489 NRTH-1718688		FD039 Stockholm Fire Prot	50,000	TO M	59.16
	DEED BOOK 2001 PG-2482					
	FULL MARKET VALUE	50,000				
TOTAL TAX ---						707.89**
						DATE #1 01/31/17
						AMT DUE 707.89
***** 34.067-1-35 *****						
	348 Sh 420			ACCT 1-	25-14	BILL 900
34.067-1-35	210 1 Family Res		2017 St Lawrence Co	83,000		696.47
Gengo Patricia	Brasher Falls 402001	16,100	Town of Stockholm	83,000		42.50
348 State Highway 420	.50ar	83,000	Highway	83,000		255.34
Winthrop, NY 13697	ACRES 2.10		Chargebacks	83,000		82.58
	EAST-0381106 NRTH-1748976		FD037 Brasher Winthrp FD	83,000	TO M	136.46
	DEED BOOK 1049 PG-261		LT030 Winthrop Light	83,000	TO M	45.43
	FULL MARKET VALUE	83,000				
TOTAL TAX ---						1,258.78**
						DATE #1 01/31/17
						AMT DUE 1,258.78

STATE OF NEW YORK
 COUNTY - St Lawrence
 TOWN - Stockholm
 SWIS - 408000

2 0 1 7 T O W N T A X R O L L
 T A X A B L E SECTION OF THE ROLL - 1
 OWNERS NAME SEQUENCE
 UNIFORM PERCENT OF VALUE IS 100.00

PAGE 248
 VALUATION DATE-JUL 01, 2015
 TAXABLE STATUS DATE-MAR 01, 2016

TAX MAP PARCEL NUMBER	PROPERTY LOCATION & CLASS	ASSESSMENT	EXEMPTION CODE-----	COUNTY-----	TOWN-----	TAX AMOUNT
CURRENT OWNERS NAME	SCHOOL DISTRICT	LAND	TAX DESCRIPTION	TAXABLE VALUE		
CURRENT OWNERS ADDRESS	PARCEL SIZE/GRID COORD	TOTAL	SPECIAL DISTRICTS			
***** 34.076-2-20.1 *****						
	248 Sh 420			ACCT 1-	69-12	BILL 901
34.076-2-20.1	210 1 Family Res - WTRFNT		2017 St Lawrence Co	50,000		419.56
George Betty	Brasher Falls 402001	11,400	Town of Stockholm	50,000		25.60
Attn: Chris Bell	125x226x63x11x62x215	50,000	Highway	50,000		153.82
142 Meadow Creek Ln	FRNT 125.00 DPTH 215.00		Chargebacks	50,000		49.75
Burleson, TX 76028-7958	EAST-0382261 NRTH-1746565		FD037 Brasher Winthrp FD	50,000	TO M	82.20
	DEED BOOK 1998 PG-17276		LT030 Winthrop Light	50,000	TO M	27.37
	FULL MARKET VALUE	50,000	US001 Unpaid Sewer Tax	285.60	MT	285.60
			TOTAL TAX ---			1,043.90**
				DATE #1		01/31/17
				AMT DUE		1,043.90
***** 44.003-2-19 *****						
	9576 Ush 11			ACCT 1-	37-10	BILL 902
44.003-2-19	210 1 Family Res		2017 St Lawrence Co	57,000		478.30
George Keith	Brasher Falls 402001	21,200	Town of Stockholm	57,000		29.18
George Jennie	7ar 350'Fr	57,000	Highway	57,000		175.35
9576 US Highway 11	ACRES 7.20		Chargebacks	57,000		56.71
Winthrop, NY 13697	EAST-0371031 NRTH-1734562		FD039 Stockholm Fire Prot	57,000	TO M	67.44
	DEED BOOK 901 PG-00032					
	FULL MARKET VALUE	57,000				
			TOTAL TAX ---			806.98**
				DATE #1		01/31/17
				AMT DUE		806.98
***** 66.001-2-11.1 *****						
	Sh 11B			ACCT 8-	89-13	BILL 903
66.001-2-11.1	910 Priv forest		2017 St Lawrence Co	1,400		11.75
Gerlach Mary A Living Trust	Parishville 1 406601	1,400	Town of Stockholm	1,400		0.72
8724 US Highway 11	ACRES 2.50	1,400	Highway	1,400		4.31
Potsdam, NY 13676	EAST-0365954 NRTH-1704240		Chargebacks	1,400		1.39
	DEED BOOK 2006 PG-4332		FD039 Stockholm Fire Prot	1,400	TO M	1.66
	FULL MARKET VALUE	1,400				
			TOTAL TAX ---			19.83**
				DATE #1		01/31/17
				AMT DUE		19.83
***** 66.001-2-17 *****						
	SH 11B			ACCT 1-	37-12.1	BILL 904
66.001-2-17	322 Rural vac>10		2017 St Lawrence Co	50,000		419.56
Gerlach Richard F Jr (Lu)	Parishville 1 406601	50,000	Town of Stockholm	50,000		25.60
Gerlach Mary A (Lu)	ACRES 125.00	50,000	Highway	50,000		153.82
% Melissa Scudder	EAST-0368383 NRTH-1707351		Chargebacks	50,000		49.75
1449 State Highway 11B	DEED BOOK 2006 PG-4334		FD039 Stockholm Fire Prot	50,000	TO M	59.16
Potsdam, NY 13676	FULL MARKET VALUE	50,000				
			TOTAL TAX ---			707.89**
				DATE #1		01/31/17
				AMT DUE		707.89

STATE OF NEW YORK
COUNTY - St Lawrence
TOWN - Stockholm
SWIS - 408000

2 0 1 7 T O W N T A X R O L L
T A X A B L E SECTION OF THE ROLL - 1
OWNERS NAME SEQUENCE
UNIFORM PERCENT OF VALUE IS 100.00

PAGE 249
VALUATION DATE-JUL 01, 2015
TAXABLE STATUS DATE-MAR 01, 2016

TAX MAP PARCEL NUMBER	PROPERTY LOCATION & CLASS	ASSESSMENT	EXEMPTION CODE	COUNTY	TOWN	TAXABLE VALUE	TAX AMOUNT
CURRENT OWNERS NAME	SCHOOL DISTRICT	LAND	TAX DESCRIPTION				
CURRENT OWNERS ADDRESS	PARCEL SIZE/GRID COORD	TOTAL	SPECIAL DISTRICTS				
***** 66.001-2-13 *****							
	Off CR 47			ACCT 1-	34-10	BILL	905
66.001-2-13	910 Priv forest		2017 St Lawrence Co	6,400			53.70
Gerlach Timothy Avery	Parishville 1 406601	6,400	Town of Stockholm	6,400			3.28
1449 State Highway 11B	ACRES 11.20	6,400	Highway	6,400			19.69
Potsdam, NY 13676-3381	EAST-0365998 NRTH-1705472		Chargebacks	6,400			6.37
	DEED BOOK 2013 PG-12385		FD039 Stockholm Fire Prot	6,400	TO M		7.57
	FULL MARKET VALUE	6,400					
TOTAL TAX ---							90.61**
							DATE #1 01/31/17
							AMT DUE 90.61
***** 43.003-1-16.3 *****							
	Reynolds Rd			ACCT 1-	37-14.3	BILL	906
43.003-1-16.3	314 Rural vac<10		2017 St Lawrence Co	1,000			8.39
Gerrish Eileen	Norwood-Norfolk 406201	1,000	Town of Stockholm	1,000			0.51
86 Elm St	FRNT 208.00 DPTH 209.00	1,000	Highway	1,000			3.08
Potsdam, NY 13676	ACRES 1.00		Chargebacks	1,000			1.00
	EAST-0340190 NRTH-1731297		FD039 Stockholm Fire Prot	1,000	TO M		1.18
	DEED BOOK 832 PG-350		NL002 Norwood Library	1,000	TO		.72
	FULL MARKET VALUE	1,000					
TOTAL TAX ---							14.88**
							DATE #1 01/31/17
							AMT DUE 14.88
***** 43.003-2-10 *****							
	Off Old Market Rd			ACCT 1-	37-15	BILL	907
43.003-2-10	910 Priv forest		2017 St Lawrence Co	1,000			8.39
Gerrish Eileen	Norwood-Norfolk 406201	1,000	Town of Stockholm	1,000			0.51
86 Elm St	ACRES 22.90	1,000	Highway	1,000			3.08
Potsdam, NY 13676	EAST-0346447 NRTH-1734238		Chargebacks	1,000			1.00
	DEED BOOK 874 PG-00203		FD039 Stockholm Fire Prot	1,000	TO M		1.18
	FULL MARKET VALUE	1,000	NL002 Norwood Library	1,000	TO		.72
TOTAL TAX ---							14.88**
							DATE #1 01/31/17
							AMT DUE 14.88
***** 25.003-2-10.2 *****							
	1040 Sh 420			ACCT 1-	59- 2.2	BILL	908
25.003-2-10.2	240 Rural res		2017 St Lawrence Co	90,000			755.21
Gibbons Ingrid	Brasher Falls 402001	44,500	Town of Stockholm	90,000			46.08
Bean Mark & Walter	ACRES 49.90	90,000	Highway	90,000			276.87
78 Stoughton Ave	EAST-0369408 NRTH-1764054		Chargebacks	90,000			89.55
Massena, NY 13662-1203	DEED BOOK 2004 PG-17743		School Relevy				2,191.35
	FULL MARKET VALUE	90,000	FD039 Stockholm Fire Prot	90,000	TO M		106.49
TOTAL TAX ---							3,465.55**
							DATE #1 01/31/17
							AMT DUE 3,465.55

STATE OF NEW YORK
 COUNTY - St Lawrence
 TOWN - Stockholm
 SWIS - 408000

2 0 1 7 T O W N T A X R O L L
 T A X A B L E SECTION OF THE ROLL - 1
 OWNERS NAME SEQUENCE
 UNIFORM PERCENT OF VALUE IS 100.00

PAGE 250
 VALUATION DATE-JUL 01, 2015
 TAXABLE STATUS DATE-MAR 01, 2016

TAX MAP PARCEL NUMBER	PROPERTY LOCATION & CLASS	ASSESSMENT	EXEMPTION CODE	COUNTY	TOWN	TAX AMOUNT
CURRENT OWNERS NAME	SCHOOL DISTRICT	LAND	TAX DESCRIPTION	TAXABLE VALUE		
CURRENT OWNERS ADDRESS	PARCEL SIZE/GRID COORD	TOTAL	SPECIAL DISTRICTS			
***** 34.075-1-2 *****						
	613 Sh 11C			ACCT 1-	38- 1	BILL 909
34.075-1-2	210 1 Family Res		2017 St Lawrence Co	58,000		486.69
Gibson Blaine J	Brasher Falls 402001	5,300	Town of Stockholm	58,000		29.70
Gibson Bethany S	FRNT 55.00 DPTH 190.00	58,000	Highway	58,000		178.43
PO Box 244	ACRES 0.23		Chargebacks	58,000		57.71
Winthrop, NY 13697	EAST-0381425 NRTH-1746754		School Relevy			1,412.21
	DEED BOOK 2004 PG-16286		FD037 Brasher Winthrp FD	58,000	TO M	95.36
	FULL MARKET VALUE	58,000	LT030 Winthrop Light	58,000	TO M	31.74
			TOTAL TAX ---			2,291.84**
				DATE #1		01/31/17
				AMT DUE		2,291.84
***** 65.001-3-1.1 *****						
	468 Hatch Rd			ACCT 1-	40-13	BILL 910
65.001-3-1.1	210 1 Family Res		2017 St Lawrence Co	129,000		1,082.46
Gibson Shari L (Wilcox)	Potsdam 2 407402	15,400	Town of Stockholm	129,000		66.05
468 Hatch Rd	Also See 2001/12976	129,000	Highway	129,000		396.85
Potsdam, NY 13676	ACRES 1.40		Chargebacks	129,000		128.35
	EAST-0345494 NRTH-1710670		FD039 Stockholm Fire Prot	129,000	TO M	152.63
	DEED BOOK 1070 PG-1004					
	FULL MARKET VALUE	129,000	TOTAL TAX ---			1,826.34**
				DATE #1		01/31/17
				AMT DUE		1,826.34
***** 66.003-1-21 *****						
	Off Old SH 11B			ACCT 1-	35-13	BILL 911
66.003-1-21	910 Priv forest - WTRFNT		2017 St Lawrence Co	43,000		360.82
Gilbert Jill	Potsdam 2 407402	43,000	Town of Stockholm	43,000		22.02
5161 Glen Oaks Drive NE	ACRES 74.70	43,000	Highway	43,000		132.28
Rockford, MI 49341	EAST-0361397 NRTH-1700659		Chargebacks	43,000		42.78
	DEED BOOK 2007 PG-22615		FD039 Stockholm Fire Prot	43,000	TO M	50.88
	FULL MARKET VALUE	43,000	TOTAL TAX ---			608.78**
				DATE #1		01/31/17
				AMT DUE		608.78
***** 43.003-3-8.2 *****						
	1175 Old Market Rd					BILL 912
43.003-3-8.2	270 Mfg housing		2017 St Lawrence Co	60,000		503.47
Gilbo Duana J	Norwood-Norfolk 406201	17,900	Town of Stockholm	60,000		30.72
1175 Old Market Rd	499'fr	60,000	Highway	60,000		184.58
Norwood, NY 13668	ACRES 3.90		Chargebacks	60,000		59.70
	EAST-0341294 NRTH-1732724		FD039 Stockholm Fire Prot	60,000	TO M	70.99
	DEED BOOK 1079 PG-830		NL002 Norwood Library	60,000	TO	42.99
	FULL MARKET VALUE	60,000	TOTAL TAX ---			892.45**
				DATE #1		01/31/17
				AMT DUE		892.45

STATE OF NEW YORK
 COUNTY - St Lawrence
 TOWN - Stockholm
 SWIS - 408000

2 0 1 7 T O W N T A X R O L L
 T A X A B L E SECTION OF THE ROLL - 1
 OWNERS NAME SEQUENCE
 UNIFORM PERCENT OF VALUE IS 100.00

PAGE 251
 VALUATION DATE-JUL 01, 2015
 TAXABLE STATUS DATE-MAR 01, 2016

TAX MAP PARCEL NUMBER	PROPERTY LOCATION & CLASS	ASSESSMENT	EXEMPTION CODE-----	COUNTY-----	TOWN-----	TAXABLE VALUE	TAX AMOUNT
CURRENT OWNERS NAME	SCHOOL DISTRICT	LAND	TAX DESCRIPTION				
CURRENT OWNERS ADDRESS	PARCEL SIZE/GRID COORD	TOTAL	SPECIAL DISTRICTS				
***** 34.059-2-1 *****							
	27 Buck Ave					ACCT 1- 29- 5	BILL 913
34.059-2-1	210 1 Family Res		2017 St Lawrence Co			80,000	671.29
Gilligan Dustin	Brasher Falls 402001	11,100	Town of Stockholm			80,000	40.96
Pike Danielle	143x152x145x155	80,000	Highway			80,000	246.11
27 Buck Ave	FRNT 143.00 DPTH 152.00		Chargebacks			80,000	79.60
Winthrop, NY 13697	ACRES 0.50 BANK8888830		FD039 Stockholm Fire Prot			80,000 TO M	94.65
	EAST-0380974 NRTH-1750015		US001 Unpaid Sewer Tax			71.40 MT	71.40
PRIOR OWNER ON 3/01/2016	DEED BOOK 2016 PG-5386						
Gale Kimberly C	FULL MARKET VALUE	80,000					
TOTAL TAX ---							1,204.01**
DATE #1							01/31/17
AMT DUE							1,204.01
***** 43.004-2-2.1 *****							
	684 Old Market Rd					ACCT 1- 38- 6	BILL 914
43.004-2-2.1	321 Abandoned ag		2017 St Lawrence Co			90,000	755.21
Gilman Joseph M & Etal	Potsdam 2 407402	90,000	Town of Stockholm			90,000	46.08
% Deborah J Page	ACRES 171.80	90,000	Highway			90,000	276.87
2349 Dixie Hwy	EAST-0353012 NRTH-1729827		Chargebacks			90,000	89.55
Bedford, IN 47421	DEED BOOK 2012 PG-14874		FD039 Stockholm Fire Prot			90,000 TO M	106.49
	FULL MARKET VALUE	90,000					
TOTAL TAX ---							1,274.20**
DATE #1							01/31/17
AMT DUE							1,274.20
***** 54.003-2-23 *****							
	8453 Ush 11					ACCT 1- 84-10	BILL 915
54.003-2-23	210 1 Family Res		2017 St Lawrence Co			70,000	587.38
Gilson Edward P	Potsdam 2 407402	13,400	Town of Stockholm			70,000	35.84
Gilson Christina R	131x287x132x298	70,000	Highway			70,000	215.35
8453 US Highway 11	FRNT 131.00 DPTH 293.00		Chargebacks			70,000	69.65
Potsdam, NY 13676	BANK8888830		FD038 W Stockholm Fire Dis			70,000 TO M	93.46
	EAST-0347854 NRTH-1719232						
	DEED BOOK 2009 PG-20014						
	FULL MARKET VALUE	70,000					
TOTAL TAX ---							1,001.68**
DATE #1							01/31/17
AMT DUE							1,001.68
***** 54.004-3-20.1 *****							
	560 Heath Rd					ACCT 1- 38- 8	BILL 916
54.004-3-20.1	210 1 Family Res		Aged - All 41800			34,000 34,000	
Gilson Susan I (LU)	Potsdam 2 407402	15,400	2017 St Lawrence Co			51,000	427.95
560 Heath Rd	300'fr	85,000	Town of Stockholm			51,000	26.11
Potsdam, NY 13676	ACRES 1.40		Highway			51,000	156.90
	EAST-0352912 NRTH-1712766		Chargebacks			51,000	50.74
	DEED BOOK 2013 PG-4381		FD038 W Stockholm Fire Dis			85,000 TO M	113.49
	FULL MARKET VALUE	85,000					
TOTAL TAX ---							775.19**
DATE #1							01/31/17
AMT DUE							775.19

STATE OF NEW YORK
 COUNTY - St Lawrence
 TOWN - Stockholm
 SWIS - 408000

2 0 1 7 T O W N T A X R O L L
 T A X A B L E SECTION OF THE ROLL - 1
 OWNERS NAME SEQUENCE
 UNIFORM PERCENT OF VALUE IS 100.00

PAGE 252
 VALUATION DATE-JUL 01, 2015
 TAXABLE STATUS DATE-MAR 01, 2016

TAX MAP PARCEL NUMBER	PROPERTY LOCATION & CLASS	ASSESSMENT	EXEMPTION CODE	COUNTY	TOWN	TAXABLE VALUE	TAX AMOUNT
CURRENT OWNERS NAME	SCHOOL DISTRICT	LAND	TAX DESCRIPTION				
CURRENT OWNERS ADDRESS	PARCEL SIZE/GRID COORD	TOTAL	SPECIAL DISTRICTS				
***** 65.004-2-10 *****							
	Sh 11B			ACCT 1-	58-13	BILL	917
65.004-2-10	910 Priv forest		2017 St Lawrence Co	15,100			126.71
Gilson Susan I (LU)	Potsdam 2 407402	15,100	Town of Stockholm	15,100			7.73
560 Heath Rd	26ar	15,100	Highway	15,100			46.45
Potsdam, NY 13676	ACRES 26.30		Chargebacks	15,100			15.02
	EAST-0355827 NRTH-1703189		FD039 Stockholm Fire Prot	15,100	TO M		17.87
	DEED BOOK 2013 PG-4381						
	FULL MARKET VALUE	15,100					
TOTAL TAX ---							213.78**
DATE #1							01/31/17
AMT DUE							213.78
***** 54.003-2-6.3 *****							
	8415 Ush 11					BILL	918
54.003-2-6.3	240 Rural res		2017 St Lawrence Co	96,500			809.75
Gingerich Levi J	Potsdam 2 407402	41,500	Town of Stockholm	96,500			49.41
Gingerich Mattie L	ACRES 85.00	96,500	Highway	96,500			296.87
8415 US Highway 11	EAST-0346590 NRTH-1718182		Chargebacks	96,500			96.02
Potsdam, NY 13676	DEED BOOK 2013 PG-18142		FD039 Stockholm Fire Prot	96,500	TO M		114.18
	FULL MARKET VALUE	96,500					
TOTAL TAX ---							1,366.23**
DATE #1							01/31/17
AMT DUE							1,366.23
***** 53.002-3-2 *****							
	Old Babylon Rd/abandoned			ACCT 1-	14- 5	BILL	919
53.002-3-2	910 Priv forest		2017 St Lawrence Co	4,400			36.92
Gipp Denise	Norwood-Norfolk 406201	4,400	Town of Stockholm	4,400			2.25
4297 Fawn Ln	8ar	4,400	Highway	4,400			13.54
Osgoode, On Canada, K0A2W	FRNT 510.00 DPTH		Chargebacks	4,400			4.38
	ACRES 7.60 BANK1111111		FD039 Stockholm Fire Prot	4,400	TO M		5.21
PRIOR OWNER ON 3/01/2016	EAST-0334685 NRTH-1727427		NL002 Norwood Library	4,400	TO		3.15
Gambino Gegory	DEED BOOK 2016 PG-12891						
	FULL MARKET VALUE	4,400					
TOTAL TAX ---							65.45**
DATE #1							01/31/17
AMT DUE							65.45
***** 54.001-1-17.12 *****							
	756 May Rd					BILL	920
54.001-1-17.12	270 Mfg housing		2017 St Lawrence Co	42,000			352.43
Giuliani Jeffrey	Potsdam 2 407402	18,300	Town of Stockholm	42,000			21.50
Giuliani Barbara	ACRES 4.30	42,000	Highway	42,000			129.21
760 May Rd	EAST-0339713 NRTH-1721957		Chargebacks	42,000			41.79
Potsdam, NY 13676	DEED BOOK 2012 PG-16448		School Relevy				366.56
	FULL MARKET VALUE	42,000	FD039 Stockholm Fire Prot	42,000	TO M		49.69
TOTAL TAX ---							961.18**
DATE #1							01/31/17
AMT DUE							961.18

STATE OF NEW YORK
 COUNTY - St Lawrence
 TOWN - Stockholm
 SWIS - 408000

2 0 1 7 T O W N T A X R O L L
 T A X A B L E SECTION OF THE ROLL - 1
 OWNERS NAME SEQUENCE
 UNIFORM PERCENT OF VALUE IS 100.00

PAGE 253
 VALUATION DATE-JUL 01, 2015
 TAXABLE STATUS DATE-MAR 01, 2016

TAX MAP PARCEL NUMBER	PROPERTY LOCATION & CLASS	ASSESSMENT	EXEMPTION CODE-----	COUNTY-----	TOWN-----	
CURRENT OWNERS NAME	SCHOOL DISTRICT	LAND	TAX DESCRIPTION	TAXABLE VALUE		TAX AMOUNT
CURRENT OWNERS ADDRESS	PARCEL SIZE/GRID COORD	TOTAL	SPECIAL DISTRICTS			
***** 54.001-1-18 *****						
760 May Rd				ACCT 1- 93-11	BILL	921
54.001-1-18	210 1 Family Res		2017 St Lawrence Co	80,000		671.29
Giuliani Jeffrey J	Potsdam 2 407402	12,700	Town of Stockholm	80,000		40.96
Giuliani Barbara L	Unrecorded Land Contract	80,000	Highway	80,000		246.11
760 May Rd	Giulianie/locke		Chargebacks	80,000		79.60
Potsdam, NY 13676	161x163x124x206		FD039 Stockholm Fire Prot	80,000 TO M		94.65
	FRNT 161.00 DPTH 184.00					
	ACRES 0.75 BANK8888869					
	EAST-0339432 NRTH-1721935					
	DEED BOOK 2003 PG-21398					
	FULL MARKET VALUE	80,000				
			TOTAL TAX ---			1,132.61**
				DATE #1		01/31/17
				AMT DUE		1,132.61
***** 43.002-2-1.1 *****						
Crane Rd				ACCT 1-102- 1	BILL	922
43.002-2-1.1	910 Priv forest		2017 St Lawrence Co	5,300		44.47
Gladding Randy	Brasher Falls 402001	5,300	Town of Stockholm	5,300		2.71
239 Crane Rd	465xvar	5,300	Highway	5,300		16.30
Winthrop, NY 13697	ACRES 9.20		Chargebacks	5,300		5.27
	EAST-0356130 NRTH-1741286		FD039 Stockholm Fire Prot	5,300 TO M		6.27
	DEED BOOK 2003 PG-5729					
	FULL MARKET VALUE	5,300				
			TOTAL TAX ---			75.02**
				DATE #1		01/31/17
				AMT DUE		75.02
***** 43.002-2-2 *****						
239 Crane Rd				ACCT 1- 72- 2	BILL	923
43.002-2-2	210 1 Family Res		2017 St Lawrence Co	55,000		461.52
Gladding Randy L	Brasher Falls 402001	15,200	Town of Stockholm	55,000		28.16
239 Crane Rd	370x164x315x155	55,000	Highway	55,000		169.20
Winthrop, NY 13697	ACRES 1.20 BANK8888830		Chargebacks	55,000		54.72
	EAST-0356498 NRTH-1741157		FD039 Stockholm Fire Prot	55,000 TO M		65.07
	DEED BOOK 1086 PG-958					
	FULL MARKET VALUE	55,000				
			TOTAL TAX ---			778.67**
				DATE #1		01/31/17
				AMT DUE		778.67
***** 34.059-2-5 *****						
11 Buck Ave				ACCT 1- 78- 3	BILL	924
34.059-2-5	210 1 Family Res		2017 St Lawrence Co	59,000		495.08
Gnass Lawrence	Brasher Falls 402001	11,800	Town of Stockholm	59,000		30.21
11 Buck Ave	97x126x104x144x231	59,000	Highway	59,000		181.51
Winthrop, NY 13697	FRNT 97.00 DPTH 231.00		Chargebacks	59,000		58.70
	ACRES 0.68		FD039 Stockholm Fire Prot	59,000 TO M		69.81
	EAST-0380568 NRTH-1749959					
	DEED BOOK 2011 PG-14053					
	FULL MARKET VALUE	59,000				
			TOTAL TAX ---			835.31**
				DATE #1		01/31/17
				AMT DUE		835.31

STATE OF NEW YORK
COUNTY - St Lawrence
TOWN - Stockholm
SWIS - 408000

2017 TOWN TAX ROLL
TAXABLE SECTION OF THE ROLL - 1
OWNERS NAME SEQUENCE
UNIFORM PERCENT OF VALUE IS 100.00

PAGE 254
VALUATION DATE-JUL 01, 2015
TAXABLE STATUS DATE-MAR 01, 2016

TAX MAP PARCEL NUMBER	PROPERTY LOCATION & CLASS	ASSESSMENT	EXEMPTION CODE	COUNTY	TOWN	TAXABLE VALUE	TAX AMOUNT
CURRENT OWNERS NAME	SCHOOL DISTRICT	LAND	TAX DESCRIPTION				
CURRENT OWNERS ADDRESS	PARCEL SIZE/GRID COORD	TOTAL	SPECIAL DISTRICTS				
***** 34.004-6-1 *****							
	102 Skinnerville Rd			ACCT 1-106-	4	BILL	925
34.004-6-1	240 Rural res		2017 St Lawrence Co	155,000			1,300.63
Goad Douglas A	Brasher Falls 402001	28,900	Town of Stockholm	155,000			79.36
Goad Gerilynn F	780'fr M.S. 32 & 42	155,000	Highway	155,000			476.84
102 Skinnerville Rd	40.3a/deed		Chargebacks	155,000			154.22
Winthrop, NY 13697	ACRES 24.40 BANK8888830		FD039 Stockholm Fire Prot	155,000	TO M		183.39
	EAST-0375843 NRTH-1745611						
	DEED BOOK 2007 PG-11483						
	FULL MARKET VALUE	155,000					
TOTAL TAX ---							2,194.44**
							DATE #1 01/31/17
							AMT DUE 2,194.44
***** 44.001-3-19 *****							
	562,572, 582 McCarthy Rd			ACCT 1- 84-	8	BILL	926
44.001-3-19	314 Rural vac<10		2017 St Lawrence Co	3,000			25.17
Goad Gerilynn F	Brasher Falls 402001	3,000	Town of Stockholm	3,000			1.54
102 Skinnerville Rd	3.50 Ar Res/2 Trlr	3,000	Highway	3,000			9.23
Winthrop, NY 13697	ACRES 3.00		Chargebacks	3,000			2.98
	EAST-0371248 NRTH-1741957		FD039 Stockholm Fire Prot	3,000	TO M		3.55
	DEED BOOK 2014 PG-16843						
	FULL MARKET VALUE	3,000					
TOTAL TAX ---							42.47**
							DATE #1 01/31/17
							AMT DUE 42.47
***** 44.003-1-14 *****							
	13 Mccarthy Rd			ACCT 1- 75-	15	BILL	927
44.003-1-14	270 Mfg housing		2017 St Lawrence Co	5,000			41.96
Goad Gerilynn F	Brasher Falls 402001	4,000	Town of Stockholm	5,000			2.56
102 Skinnerville Rd	36x74x277x114x327	5,000	Highway	5,000			15.38
Winthrop, NY 13697	FRNT 114.00 DPTH 344.00		Chargebacks	5,000			4.97
	EAST-0368295 NRTH-1734033		FD039 Stockholm Fire Prot	5,000	TO M		5.92
	DEED BOOK 2014 PG-16843						
	FULL MARKET VALUE	5,000					
TOTAL TAX ---							70.79**
							DATE #1 01/31/17
							AMT DUE 70.79
***** 54.001-1-10.2 *****							
	705 Pleasant Valley Rd			ACCT 1- 51-	2.2	BILL	928
54.001-1-10.2	210 1 Family Res		2017 St Lawrence Co	73,000			612.56
Gonyea Gerald J	Potsdam 2 407402	15,000	Town of Stockholm	73,000			37.38
705 Pleasant Valley Rd	Easement 2008/21218	73,000	Highway	73,000			224.58
Potsdam, NY 13676	FRNT 200.00 DPTH 225.00		Chargebacks	73,000			72.63
	ACRES 1.00		FD039 Stockholm Fire Prot	73,000	TO M		86.37
	EAST-0345451 NRTH-1725827						
	DEED BOOK 960 PG-00197						
	FULL MARKET VALUE	73,000					
TOTAL TAX ---							1,033.52**
							DATE #1 01/31/17
							AMT DUE 1,033.52

STATE OF NEW YORK
 COUNTY - St Lawrence
 TOWN - Stockholm
 SWIS - 408000

2 0 1 7 T O W N T A X R O L L
 T A X A B L E SECTION OF THE ROLL - 1
 OWNERS NAME SEQUENCE
 UNIFORM PERCENT OF VALUE IS 100.00

PAGE 255
 VALUATION DATE-JUL 01, 2015
 TAXABLE STATUS DATE-MAR 01, 2016

TAX MAP PARCEL NUMBER	PROPERTY LOCATION & CLASS	ASSESSMENT	EXEMPTION CODE-----	COUNTY-----	TOWN-----	
CURRENT OWNERS NAME	SCHOOL DISTRICT	LAND	TAX DESCRIPTION	TAXABLE VALUE		TAX AMOUNT
CURRENT OWNERS ADDRESS	PARCEL SIZE/GRID COORD	TOTAL	SPECIAL DISTRICTS			
***** 54.001-1-17.11 *****						
54.001-1-17.11	457 Pleasant Valley Rd			ACCT 1- 38- 9	BILL	929
Gonyea Lewis E Jr	240 Rural res		2017 St Lawrence Co	122,000		1,023.72
Sieg Ann M	Potsdam 2 407402	92,000	Town of Stockholm	122,000		62.47
457 Pleasant Valley Rd	ACRES 157.50	122,000	Highway	122,000		375.32
Potsdam, NY 13676	EAST-0341337 NRTH-1722368		Chargebacks	122,000		121.39
	DEED BOOK 1103 PG-231		FD039 Stockholm Fire Prot	122,000 TO M		144.35
	FULL MARKET VALUE	122,000				
TOTAL TAX ---						1,727.25**
DATE #1						01/31/17
AMT DUE						1,727.25
***** 42.004-2-18 *****						
42.004-2-18	192 Cr 48			ACCT 1- 64- 8	BILL	930
Gonyou Lloyd G	270 Mfg housing		2017 St Lawrence Co	23,000		193.00
Gonyou Kathleen J	Norwood-Norfolk 406201	15,100	Town of Stockholm	23,000		11.78
192 County Route 48	ACRES 1.10	23,000	Highway	23,000		70.76
Norwood, NY 13668	EAST-0332585 NRTH-1729568		Chargebacks	23,000		22.88
	DEED BOOK 1117 PG-300		FD039 Stockholm Fire Prot	23,000 TO M		27.21
	FULL MARKET VALUE	23,000	NL002 Norwood Library	23,000 TO		16.48
TOTAL TAX ---						342.11**
DATE #1						01/31/17
AMT DUE						342.11
***** 55.002-3-9 *****						
55.002-3-9	363 Buckton Rd				BILL	931
Gonzales Ralph E	270 Mfg housing		2017 St Lawrence Co	31,000		260.13
363 Buckton Rd	Brasher Falls 402001	20,600	Town of Stockholm	31,000		15.87
Winthrop, NY 13697	Subd Lot (17)	31,000	Highway	31,000		95.37
	FRNT 300.00 DPTH		Chargebacks	31,000		30.84
	ACRES 6.00		School Relevy			24.34
	EAST-0374306 NRTH-1722303		FD039 Stockholm Fire Prot	31,000 TO M		36.68
	DEED BOOK 2014 PG-5242					
	FULL MARKET VALUE	31,000				
TOTAL TAX ---						463.23**
DATE #1						01/31/17
AMT DUE						463.23
***** 34.076-1-21.1 *****						
34.076-1-21.1	653 Sh 11C			ACCT 1- 59-11	BILL	932
Goodman Michael K	471 Funeral home		RPTL466_f 41691	3,000 3,000		
Goodman Patricia A	Brasher Falls 402001	5,000	2017 St Lawrence Co	142,000		1,191.55
PO Box 235	Funeral Home/residence	145,000	Town of Stockholm	142,000		72.71
Winthrop, NY 13697	51' Var		Highway	142,000		436.85
	FRNT 111.00 DPTH 165.00		Chargebacks	142,000		141.29
	EAST-0341971 NRTH-1747559		FD037 Brasher Winthrp FD	145,000 TO M		238.39
	DEED BOOK 967 PG-990		LT030 Winthrop Light	145,000 TO M		79.36
	FULL MARKET VALUE	145,000				
TOTAL TAX ---						2,160.15**
DATE #1						01/31/17
AMT DUE						2,160.15

STATE OF NEW YORK
COUNTY - St Lawrence
TOWN - Stockholm
SWIS - 408000

2 0 1 7 T O W N T A X R O L L
T A X A B L E SECTION OF THE ROLL - 1
OWNERS NAME SEQUENCE
UNIFORM PERCENT OF VALUE IS 100.00

PAGE 256
VALUATION DATE-JUL 01, 2015
TAXABLE STATUS DATE-MAR 01, 2016

TAX MAP PARCEL NUMBER	PROPERTY LOCATION & CLASS	ASSESSMENT	EXEMPTION CODE	COUNTY	TOWN	TAXABLE VALUE	TAX AMOUNT
***** 34.068-2-30 *****							
34.068-2-30	9 Cemetery St						BILL 933
Goodnow Gwendolyn R (LU)	270 Mfg housing		Vet Chg of 41003			0	53,467
PO Box 266	Brasher Falls 402001	8,400	Vet Pro Ra 41112			43,553	0
Winthrop, NY 13697	Trlr 115X82x40x83x75x165	64,000	2017 St Lawrence Co			20,447	171.57
	FRNT 115.00 DPTH 107.00		Town of Stockholm			10,533	5.39
	EAST-0382150 NRTH-1748030		Highway			10,533	32.40
	DEED BOOK 2015 PG-7406		Chargebacks			10,533	10.48
	FULL MARKET VALUE	64,000	FD037 Brasher Winthrp FD		TO M	64,000	105.22
			LT030 Winthrop Light		TO M	64,000	35.03
			TOTAL TAX ---				360.09**
				DATE #1			01/31/17
				AMT DUE			360.09
***** 34.004-2-24.11 *****							
34.004-2-24.11	Cr 49						ACCT 1- 41- 6.11 BILL 934
Goodnow Mark W	311 Res vac land		2017 St Lawrence Co			6,700	56.22
PO Box 266	Brasher Falls 402001	6,700	Town of Stockholm			6,700	3.43
Winthrop, NY 13697	362x790	6,700	Highway			6,700	20.61
	ACRES 4.30		Chargebacks			6,700	6.67
	EAST-0376607 NRTH-1749219		FD039 Stockholm Fire Prot		TO M	6,700	7.93
	DEED BOOK 2000 PG-11877						
	FULL MARKET VALUE	6,700					
			TOTAL TAX ---				94.86**
				DATE #1			01/31/17
				AMT DUE			94.86
***** 34.001-2-18.2 *****							
34.001-2-18.2	263 Catamount Ridge Rd						ACCT 1- 45-10.22 BILL 935
Goodreau Elizabeth R	210 1 Family Res		2017 St Lawrence Co			82,000	688.08
263 Hurley Rd	Brasher Falls 402001	15,300	Town of Stockholm			82,000	41.99
Brasher Falls, NY 13613	ACRES 1.30	82,000	Highway			82,000	252.26
	EAST-0371811 NRTH-1752162		Chargebacks			82,000	81.59
	DEED BOOK 2014 PG-8709		FD039 Stockholm Fire Prot		TO M	82,000	97.02
PRIOR OWNER ON 3/01/2016	FULL MARKET VALUE	82,000					
Goodreau Elizabeth R			TOTAL TAX ---				1,160.94**
				DATE #1			01/31/17
				AMT DUE			1,160.94
***** 43.003-1-24.111 *****							
43.003-1-24.111	171,177 Reynolds Rd		80 PCT OF VALUE USED FOR EXEMPTION PURPOSES				ACCT 1- 39- 9 BILL 936
Goodrich Alice M (LU)	240 Rural res		Aged - Tow 41803			0	8,640
177 Reynolds Rd	Norwood-Norfolk 406201	42,200	2017 St Lawrence Co			72,000	604.17
Norwood, NY 13668	ACRES 48.30	72,000	Town of Stockholm			63,360	32.44
	EAST-0338566 NRTH-1728357		Highway			63,360	194.92
	DEED BOOK 2011 PG-4323		Chargebacks			63,360	63.04
	FULL MARKET VALUE	72,000	FD039 Stockholm Fire Prot		TO M	72,000	85.19
			NL002 Norwood Library		TO	72,000	51.58
			TOTAL TAX ---				1,031.34**
				DATE #1			01/31/17
				AMT DUE			1,031.34

STATE OF NEW YORK
 COUNTY - St Lawrence
 TOWN - Stockholm
 SWIS - 408000

2 0 1 7 T O W N T A X R O L L
 T A X A B L E SECTION OF THE ROLL - 1
 OWNERS NAME SEQUENCE
 UNIFORM PERCENT OF VALUE IS 100.00

PAGE 257
 VALUATION DATE-JUL 01, 2015
 TAXABLE STATUS DATE-MAR 01, 2016

TAX MAP PARCEL NUMBER	PROPERTY LOCATION & CLASS	ASSESSMENT	EXEMPTION CODE-----	COUNTY-----	TOWN-----	
CURRENT OWNERS NAME	SCHOOL DISTRICT	LAND	TAX DESCRIPTION	TAXABLE VALUE		TAX AMOUNT
CURRENT OWNERS ADDRESS	PARCEL SIZE/GRID COORD	TOTAL	SPECIAL DISTRICTS			
***** 43.003-1-24.21 *****						
43.003-1-24.21	Eel Pond Rd					BILL 937
Goodrich Kenneth	322 Rural vac>10		2017 St Lawrence Co	14,500		121.67
450 North Washington St	Norwood-Norfolk 406201	14,500	Town of Stockholm	14,500		7.42
Belchertown, MA 01007	ACRES 25.30	14,500	Highway	14,500		44.61
	EAST-0338263 NRTH-1730778		Chargebacks	14,500		14.43
	DEED BOOK 2013 PG-18407		FD039 Stockholm Fire Prot	14,500	TO M	17.16
	FULL MARKET VALUE	14,500	NL002 Norwood Library	14,500	TO	10.39
			TOTAL TAX ---			215.68**
					DATE #1	01/31/17
					AMT DUE	215.68
***** 43.003-1-24.112 *****						
43.003-1-24.112	Reynolds Rd					BILL 938
Goodrich Kenneth	910 Priv forest		2017 St Lawrence Co	15,600		130.90
450 N Washington St	Norwood-Norfolk 406201	15,600	Town of Stockholm	15,600		7.99
Belchertown, MA 01007-9603	ACRES 22.20	15,600	Highway	15,600		47.99
	EAST-0337483 NRTH-1729762		Chargebacks	15,600		15.52
	DEED BOOK 2007 PG-22312		FD039 Stockholm Fire Prot	15,600	TO M	18.46
	FULL MARKET VALUE	15,600	NL002 Norwood Library	15,600	TO	11.18
			TOTAL TAX ---			232.04**
					DATE #1	01/31/17
					AMT DUE	232.04
***** 44.002-2-32 *****						
44.002-2-32	20 Green Meadows Rd			ACCT 1- 63-15.2		BILL 939
Goodrich Terry L Jr	210 1 Family Res - WTRFNT		2017 St Lawrence Co	90,000		755.21
White Alaina J	Brasher Falls 402001	24,000	Town of Stockholm	90,000		46.08
20 Green Meadows Rd	Easement 2000/10256	90,000	Highway	90,000		276.87
Winthrop, NY 13697	House		Chargebacks	90,000		89.55
	FRNT 397.00 DPTH		FD039 Stockholm Fire Prot	90,000	TO M	106.49
	ACRES 10.00					
	EAST-0374938 NRTH-1741124					
	DEED BOOK 2010 PG-1508					
	FULL MARKET VALUE	90,000				
			TOTAL TAX ---			1,274.20**
					DATE #1	01/31/17
					AMT DUE	1,274.20
***** 54.066-1-3.1 *****						
54.066-1-3.1	852 Hatch Rd			ACCT 1- 38- 3		BILL 940
Goodrow Christopher	210 1 Family Res		2017 St Lawrence Co	95,000		797.16
852 Hatch Rd	Potsdam 2 407402	16,500	Town of Stockholm	95,000		48.64
Potsdam, NY 13676	ACRES 2.50 BANK8888830	95,000	Highway	95,000		292.26
	EAST-0351999 NRTH-1717576		Chargebacks	95,000		94.52
	DEED BOOK 2015 PG-6095		FD038 W Stockholm Fire Dis	95,000	TO M	126.84
	FULL MARKET VALUE	95,000	LT031 W Stockholm Light	95,000	TO M	74.32
			TOTAL TAX ---			1,433.74**
					DATE #1	01/31/17
					AMT DUE	1,433.74

STATE OF NEW YORK
COUNTY - St Lawrence
TOWN - Stockholm
SWIS - 408000

2 0 1 7 T O W N T A X R O L L
T A X A B L E SECTION OF THE ROLL - 1
OWNERS NAME SEQUENCE
UNIFORM PERCENT OF VALUE IS 100.00

PAGE 258
VALUATION DATE-JUL 01, 2015
TAXABLE STATUS DATE-MAR 01, 2016

TAX MAP PARCEL NUMBER	PROPERTY LOCATION & CLASS	ASSESSMENT	EXEMPTION CODE	COUNTY	TOWN	TAXABLE VALUE	TAX AMOUNT
CURRENT OWNERS NAME	SCHOOL DISTRICT	LAND	TAX DESCRIPTION				
CURRENT OWNERS ADDRESS	PARCEL SIZE/GRID COORD	TOTAL	SPECIAL DISTRICTS				
***** 44.003-1-25 *****							
44.003-1-25	Ush 11					ACCT 1- 8- 7	BILL 941
Goodshaw Timothy P Jr	314 Rural vac<10		2017 St Lawrence Co			3,800	31.89
582 S Main Street	Brasher Falls 402001	3,800	Town of Stockholm			3,800	1.95
Massena, NY 13662	.5ar 100X200 (D)	3,800	Highway			3,800	11.69
	FRNT 100.00 DPTH 150.00		Chargebacks			3,800	3.78
	EAST-0360466 NRTH-1728573		FD039 Stockholm Fire Prot		TO M	3,800	4.50
PRIOR OWNER ON 3/01/2016	DEED BOOK 2016 PG-12290						
Brabon Reginald	FULL MARKET VALUE	3,800					
TOTAL TAX ---							53.81**
							DATE #1 01/31/17
							AMT DUE 53.81
***** 65.002-4-10 *****							
65.002-4-10	Needham Rd					ACCT 1-107- 8	BILL 942
Goodwin Alan M	105 Vac farmland		2017 St Lawrence Co			21,500	180.41
Goodwin Anne P	Potsdam 2 407402	21,500	Town of Stockholm			21,500	11.01
37 Needham Rd	54.00 D	21,500	Highway			21,500	66.14
Potsdam, NY 13676	ACRES 54.40		Chargebacks			21,500	21.39
	EAST-0352493 NRTH-1704573		FD039 Stockholm Fire Prot		TO M	21,500	25.44
	DEED BOOK 1011 PG-00277						
	FULL MARKET VALUE	21,500					
TOTAL TAX ---							304.39**
							DATE #1 01/31/17
							AMT DUE 304.39
***** 65.004-2-1 *****							
65.004-2-1	37,37A Needham Rd					ACCT 1-107- 9	BILL 943
Goodwin Alan M	112 Dairy farm		2017 St Lawrence Co			105,000	881.07
Goodwin Anne P	Potsdam 2 407402	57,700	Town of Stockholm			105,000	53.76
37 Needham Rd	58.45 A(d) Dairy Farm	105,000	Highway			105,000	323.02
Potsdam, NY 13676	ACRES 63.50		Chargebacks			105,000	104.47
	EAST-0350457 NRTH-1703730		FD039 Stockholm Fire Prot		TO M	105,000	124.23
	DEED BOOK 1011 PG-00277						
	FULL MARKET VALUE	105,000					
TOTAL TAX ---							1,486.55**
							DATE #1 01/31/17
							AMT DUE 1,486.55
***** 55.003-2-6 *****							
55.003-2-6	176 Buckton Rd					ACCT 1- 77-10.2	BILL 944
Goolden Laurel M	210 1 Family Res		2017 St Lawrence Co			78,000	654.51
176 Buckton Rd	Parishville 1 406601	19,000	Town of Stockholm			78,000	39.94
Winthrop, NY 13697	See 1085/661	78,000	Highway			78,000	239.96
	FRNT 479.00 DPTH		Chargebacks			78,000	77.61
	ACRES 5.00		FD039 Stockholm Fire Prot		TO M	78,000	92.29
	EAST-0371399 NRTH-1719751						
	DEED BOOK 1998 PG-8200						
	FULL MARKET VALUE	78,000					
TOTAL TAX ---							1,104.31**
							DATE #1 01/31/17
							AMT DUE 1,104.31

STATE OF NEW YORK
 COUNTY - St Lawrence
 TOWN - Stockholm
 SWIS - 408000

2 0 1 7 T O W N T A X R O L L
 T A X A B L E SECTION OF THE ROLL - 1
 OWNERS NAME SEQUENCE
 UNIFORM PERCENT OF VALUE IS 100.00

PAGE 259
 VALUATION DATE-JUL 01, 2015
 TAXABLE STATUS DATE-MAR 01, 2016

TAX MAP PARCEL NUMBER	PROPERTY LOCATION & CLASS	ASSESSMENT	EXEMPTION CODE-----	COUNTY-----	TOWN-----	TAXABLE VALUE	TAX AMOUNT
CURRENT OWNERS NAME	SCHOOL DISTRICT	LAND	TAX DESCRIPTION				
CURRENT OWNERS ADDRESS	PARCEL SIZE/GRID COORD	TOTAL	SPECIAL DISTRICTS				
***** 44.002-1-19.2 *****							
44.002-1-19.2	624 Mccarthy Rd			ACCT 1-	64- 3.2	BILL	945
Gooshaw Scott	210 1 Family Res		2017 St Lawrence Co			24,000	201.39
624 McCarthy Rd	Brasher Falls 402001	17,000	Town of Stockholm			24,000	12.29
Winthrop, NY 13697-3222	ACRES 7.20	24,000	Highway			24,000	73.83
	EAST-0372942 NRTH-1741914		Chargebacks			24,000	23.88
	DEED BOOK 2012 PG-16554		School Relevy				584.36
	FULL MARKET VALUE	24,000	FD039 Stockholm Fire Prot		TO M	24,000	28.40
			TOTAL TAX ---				924.15**
					DATE #1		01/31/17
					AMT DUE		924.15
***** 25.003-3-3 *****							
25.003-3-3	948 Sh 420			ACCT 1-	29- 3	BILL	946
Gooshaw Scott Paul	312 Vac w/imprv		2017 St Lawrence Co			21,000	176.21
624 McCarthy Rd	Brasher Falls 402001	6,000	Town of Stockholm			21,000	10.75
Winthrop, NY 13697	FRNT 200.00 DPTH 200.00	21,000	Highway			21,000	64.60
	ACRES 1.00		Chargebacks			21,000	20.89
	EAST-0371615 NRTH-1760745		School Relevy				511.32
	DEED BOOK 2010 PG-7220		FD039 Stockholm Fire Prot		TO M	21,000	24.85
	FULL MARKET VALUE	21,000	TOTAL TAX ---				808.62**
					DATE #1		01/31/17
					AMT DUE		808.62
***** 55.001-1-33.11 *****							
55.001-1-33.11	Reagan Rd			ACCT 1-	47-13	BILL	947
Gordon Sheila	910 Priv forest		2017 St Lawrence Co			10,200	85.59
3745 State Highway 68	Potsdam 2 407402	10,200	Town of Stockholm			10,200	5.22
Rensselaer Falls, NY 13680	FRNT 1350.00 DPTH	10,200	Highway			10,200	31.38
	ACRES 17.80		Chargebacks			10,200	10.15
	EAST-0363107 NRTH-1722794		FD039 Stockholm Fire Prot		TO M	10,200	12.07
	DEED BOOK 1113 PG-238		TOTAL TAX ---				144.41**
	FULL MARKET VALUE	10,200			DATE #1		01/31/17
					AMT DUE		144.41
***** 44.001-3-6.11 *****							
44.001-3-6.11	325,330 Mccarthy Rd	85 PCT OF VALUE USED FOR EXEMPTION PURPOSES		ACCT 1-	64- 5.11	BILL	948
Goudreau David G	240 Rural res - WTRFNT		VET WAR CT 41121		12,000	12,000	
Goudreau Josiane C	Brasher Falls 402001	55,000	2017 St Lawrence Co			129,000	1,082.46
325 McCarthy Rd	ACRES 71.10	141,000	Town of Stockholm			129,000	66.05
Winthrop, NY 13697	EAST-0365939 NRTH-1739260		Highway			129,000	396.85
	DEED BOOK 1077 PG-849		Chargebacks			129,000	128.35
	FULL MARKET VALUE	141,000	FD039 Stockholm Fire Prot		TO M	141,000	166.83
			TOTAL TAX ---				1,840.54**
					DATE #1		01/31/17
					AMT DUE		1,840.54

STATE OF NEW YORK
 COUNTY - St Lawrence
 TOWN - Stockholm
 SWIS - 408000

2017 TOWN TAX ROLL
 TAXABLE SECTION OF THE ROLL - 1
 OWNERS NAME SEQUENCE
 UNIFORM PERCENT OF VALUE IS 100.00

PAGE 260
 VALUATION DATE-JUL 01, 2015
 TAXABLE STATUS DATE-MAR 01, 2016

TAX MAP PARCEL NUMBER	PROPERTY LOCATION & CLASS	ASSESSMENT	EXEMPTION CODE	COUNTY	TOWN	TAX AMOUNT
CURRENT OWNERS NAME	SCHOOL DISTRICT	LAND	TAX DESCRIPTION			
CURRENT OWNERS ADDRESS	PARCEL SIZE/GRID COORD	TOTAL	SPECIAL DISTRICTS			
***** 65.002-4-28 *****						
58 Needham Rd						BILL 949
65.002-4-28	270 Mfg housing		2017 St Lawrence Co	42,000		352.43
Gould Billy J (LC)	Potsdam 2 407402	15,600	Town of Stockholm	42,000		21.50
58 Needham Rd	2016/1396 Recorded Land	42,000	Highway	42,000		129.21
Potsdam, NY 13676	Contract to Gould		Chargebacks	42,000		41.79
	FRNT 275.00 DPTH 245.00		FD039 Stockholm Fire Prot	42,000	TO M	49.69
	ACRES 1.60					
	EAST-0351424 NRTH-1703952					
	DEED BOOK 2012 PG-8374					
	FULL MARKET VALUE	42,000				
TOTAL TAX ---						594.62**
DATE #1						01/31/17
AMT DUE						594.62
***** 65.004-2-4.111 *****						
Needham Rd						BILL 950
65.004-2-4.111	311 Res vac land		2017 St Lawrence Co	5,000		41.96
Gould Billy J (LC)	Potsdam 2 407402	5,000	Town of Stockholm	5,000		2.56
58 Needham Rd	2016/1396 Recorded Land	5,000	Highway	5,000		15.38
Potsdam, NY 13676	Contract to Gould		Chargebacks	5,000		4.97
	ACRES 5.00		FD039 Stockholm Fire Prot	5,000	TO M	5.92
	EAST-0351867 NRTH-1703721					
	DEED BOOK 2014 PG-14446					
	FULL MARKET VALUE	5,000				
TOTAL TAX ---						70.79**
DATE #1						01/31/17
AMT DUE						70.79
***** 66.003-1-8 *****						
Sh 11B						BILL 951
66.003-1-8	910 Priv forest - WTRFNT		2017 St Lawrence Co	59,600		500.11
Grace Beth A	Potsdam 2 407402	59,600	Town of Stockholm	59,600		30.52
Grace Thomas B	Easement 2013/6643	59,600	Highway	59,600		183.35
4 Castle Dr	ACRES 103.60		Chargebacks	59,600		59.30
Potsdam, NY 13676	EAST-0362185 NRTH-1703574		FD039 Stockholm Fire Prot	59,600	TO M	70.52
	DEED BOOK 2014 PG-17720					
	FULL MARKET VALUE	59,600				
TOTAL TAX ---						843.80**
DATE #1						01/31/17
AMT DUE						843.80
***** 44.003-2-18 *****						
9584 Ush 11						BILL 952
44.003-2-18	240 Rural res		2017 St Lawrence Co	275,000		2,307.58
Grainger Lee Stewart	Brasher Falls 402001	38,000	Town of Stockholm	275,000		140.80
Grainger Traci Renee	ACRES 37.00 BANK8888830	275,000	Highway	275,000		846.00
PO Box 457	EAST-0371393 NRTH-1734794		Chargebacks	275,000		273.62
Winthrop, NY 13697	DEED BOOK 2009 PG-11036		FD039 Stockholm Fire Prot	275,000	TO M	325.37
	FULL MARKET VALUE	275,000				
TOTAL TAX ---						3,893.37**
DATE #1						01/31/17
AMT DUE						3,893.37

STATE OF NEW YORK
COUNTY - St Lawrence
TOWN - Stockholm
SWIS - 408000

2 0 1 7 T O W N T A X R O L L
T A X A B L E SECTION OF THE ROLL - 1
OWNERS NAME SEQUENCE
UNIFORM PERCENT OF VALUE IS 100.00

PAGE 261
VALUATION DATE-JUL 01, 2015
TAXABLE STATUS DATE-MAR 01, 2016

TAX MAP PARCEL NUMBER	PROPERTY LOCATION & CLASS	ASSESSMENT	EXEMPTION CODE	COUNTY	TOWN	TAXABLE VALUE	TAX AMOUNT
CURRENT OWNERS NAME	SCHOOL DISTRICT	LAND	TAX DESCRIPTION				
CURRENT OWNERS ADDRESS	PARCEL SIZE/GRID COORD	TOTAL	SPECIAL DISTRICTS				
***** 25.003-2-9.1 *****							
25.003-2-9.1	1006 Sh 420, 610 Mahoney Rd			ACCT 1-	95- 6	BILL	953
Grant Alissa Jo	270 Mfg housing		2017 St Lawrence Co				234.95
35 Church St S	Brasher Falls 402001	21,500	Town of Stockholm				14.34
Brasher Falls, NY 13613	ACRES 11.90	28,000	Highway				86.14
	EAST-0370768 NRTH-1762420		Chargebacks				27.86
	DEED BOOK 2009 PG-20069		FD039 Stockholm Fire Prot		TO M		33.13
	FULL MARKET VALUE	28,000					
TOTAL TAX ---							396.42**
				DATE #1			01/31/17
				AMT DUE			396.42
***** 55.001-1-28 *****							
55.001-1-28	75 Old Forge Rd			ACCT 1-	73-10	BILL	954
Grant Henry P	260 Seasonal res		2017 St Lawrence Co				545.43
Grant Sue E	Parishville 1 406601	31,000	Town of Stockholm				33.28
692 County Route 15	30.31A (D)	65,000	Highway				199.96
Canton, NY 13617	ACRES 29.20		Chargebacks				64.67
	EAST-0365705 NRTH-1720530		FD039 Stockholm Fire Prot		TO M		76.91
	DEED BOOK 2005 PG-5481						
	FULL MARKET VALUE	65,000					
TOTAL TAX ---							920.25**
				DATE #1			01/31/17
				AMT DUE			920.25
***** 55.001-1-49 *****							
55.001-1-49	Off Old Forge Rd					BILL	955
Grant Henry P	910 Priv forest		2017 St Lawrence Co				91.46
Grant Sue E	Parishville 1 406601	10,900	Town of Stockholm				5.58
692 County Route 15	ACRES 19.00	10,900	Highway				33.53
Canton, NY 13617	EAST-0365276 NRTH-1720039		Chargebacks				10.85
	DEED BOOK 2011 PG-7500		FD039 Stockholm Fire Prot		TO M		12.90
	FULL MARKET VALUE	10,900					
TOTAL TAX ---							154.32**
				DATE #1			01/31/17
				AMT DUE			154.32
***** 54.002-5-13 *****							
54.002-5-13	Off Old Market Rd					BILL	956
Grant Robert S	312 Vac w/imprv		2017 St Lawrence Co				142.65
Regan James S (Estate)	Potsdam 2 407402	11,000	Town of Stockholm				8.70
19 Martin St	Lot (6)	17,000	Highway				52.30
Massena, NY 13662	Cold River Properties		Chargebacks				16.91
	Subdivision 418'Wf		FD038 W Stockholm Fire Dis		TO M		22.70
	FRNT 418.00 DPTH						
	ACRES 10.30						
	EAST-0351648 NRTH-1721438						
	DEED BOOK 1091 PG-724						
	FULL MARKET VALUE	17,000					
TOTAL TAX ---							243.26**
				DATE #1			01/31/17
				AMT DUE			243.26

STATE OF NEW YORK
 COUNTY - St Lawrence
 TOWN - Stockholm
 SWIS - 408000

2 0 1 7 T O W N T A X R O L L
 T A X A B L E SECTION OF THE ROLL - 1
 OWNERS NAME SEQUENCE
 UNIFORM PERCENT OF VALUE IS 100.00

PAGE 262
 VALUATION DATE-JUL 01, 2015
 TAXABLE STATUS DATE-MAR 01, 2016

TAX MAP PARCEL NUMBER	PROPERTY LOCATION & CLASS	ASSESSMENT	EXEMPTION CODE-----	COUNTY-----	TOWN-----	
CURRENT OWNERS NAME	SCHOOL DISTRICT	LAND	TAX DESCRIPTION	TAXABLE VALUE		TAX AMOUNT
CURRENT OWNERS ADDRESS	PARCEL SIZE/GRID COORD	TOTAL	SPECIAL DISTRICTS			
***** 55.002-2-3.2 *****						
	32 Noblett Rd			ACCT 1-	79-14.2	BILL 957
55.002-2-3.2	270 Mfg housing		2017 St Lawrence Co	54,000		453.12
Grant Terry	Brasher Falls 402001	15,400	Town of Stockholm	54,000		27.65
Grant Kathleen	ACRES 1.40	54,000	Highway	54,000		166.12
32 Noblett Rd	EAST-0379914 NRTH-1724573		Chargebacks	54,000		53.73
Winthrop, NY 13697	DEED BOOK 983 PG-00353		FD039 Stockholm Fire Prot	54,000	TO M	63.89
	FULL MARKET VALUE	54,000				
			TOTAL TAX ---			764.51**
				DATE #1		01/31/17
				AMT DUE		764.51
***** 34.001-1-21.4 *****						
	Off Brookdale Jenkins Rd			ACCT 1-109-	5.4	BILL 958
34.001-1-21.4	260 Seasonal res		2017 St Lawrence Co	14,000		117.48
Graveline Paul M	Brasher Falls 402001	1,500	Town of Stockholm	14,000		7.17
89 Simms Shore Rd	ACRES 1.00	14,000	Highway	14,000		43.07
Ogdensburg, NY 13669	EAST-0362074 NRTH-1757586		Chargebacks	14,000		13.93
	DEED BOOK 2007 PG-8995		School Relevy			340.88
	FULL MARKET VALUE	14,000	FD039 Stockholm Fire Prot	14,000	TO M	16.56
			TOTAL TAX ---			539.09**
				DATE #1		01/31/17
				AMT DUE		539.09
***** 66.001-2-16.1 *****						
	28 McIntyre Rd					BILL 959
66.001-2-16.1	210 1 Family Res		2017 St Lawrence Co	195,000		1,636.28
Gray Andrew	Parishville 1 406601	19,500	Town of Stockholm	195,000		99.84
Gray Lisa	Also 2005/21746	195,000	Highway	195,000		599.89
28 McIntyre Rd	FRNT 700.00 DPTH 344.00		Chargebacks	195,000		194.02
Potsdam, NY 13676	ACRES 5.50 BANK8888830		FD039 Stockholm Fire Prot	195,000	TO M	230.72
	EAST-0371880 NRTH-1706691					
	DEED BOOK 2004 PG-4240					
	FULL MARKET VALUE	195,000				
			TOTAL TAX ---			2,760.75**
				DATE #1		01/31/17
				AMT DUE		2,760.75
***** 54.002-5-15 *****						
	Off Old Market Rd					BILL 960
54.002-5-15	322 Rural vac>10 - WTRFNT		2017 St Lawrence Co	16,000		134.26
Green Daniel	Potsdam 2 407402	16,000	Town of Stockholm	16,000		8.19
Green Christine	Lot (8)	16,000	Highway	16,000		49.22
625 Rosseel St	Cold River Properties		Chargebacks	16,000		15.92
Ogdensburg, NY 13669	Subdivision 479'wf		FD038 W Stockholm Fire Dis	16,000	TO M	21.36
	FRNT 479.00 DPTH					
	ACRES 13.40					
	EAST-0352016 NRTH-1722238					
	DEED BOOK 2002 PG-19086					
	FULL MARKET VALUE	16,000				
			TOTAL TAX ---			228.95**
				DATE #1		01/31/17
				AMT DUE		228.95

STATE OF NEW YORK
 COUNTY - St Lawrence
 TOWN - Stockholm
 SWIS - 408000

2 0 1 7 T O W N T A X R O L L
 T A X A B L E SECTION OF THE ROLL - 1
 OWNERS NAME SEQUENCE
 UNIFORM PERCENT OF VALUE IS 100.00

PAGE 263
 VALUATION DATE-JUL 01, 2015
 TAXABLE STATUS DATE-MAR 01, 2016

TAX MAP PARCEL NUMBER	PROPERTY LOCATION & CLASS	ASSESSMENT	EXEMPTION CODE	COUNTY	TOWN	TAX AMOUNT
CURRENT OWNERS NAME	SCHOOL DISTRICT	LAND	TAX DESCRIPTION	TAXABLE VALUE		
CURRENT OWNERS ADDRESS	PARCEL SIZE/GRID COORD	TOTAL	SPECIAL DISTRICTS			
***** 44.003-2-8.2 *****						
56 Mccarthy Rd						BILL 961
44.003-2-8.2	270 Mfg housing		2017 St Lawrence Co	47,000		394.39
Green Dustin (LC)	Brasher Falls 402001	18,900	Town of Stockholm	47,000		24.06
Green Crystal (LC)	443x490x776x339	47,000	Highway	47,000		144.59
56 Mccarthy Rd	ACRES 4.90		Chargebacks	47,000		46.76
Winthrop, NY 13697	EAST-0367715 NRTH-1735418		School Relevy			1,144.38
	DEED BOOK 2005 PG-15806		FD039 Stockholm Fire Prot	47,000	TO M	55.61
PRIOR OWNER ON 3/01/2016	FULL MARKET VALUE	47,000				
Wright Michael						
TOTAL TAX ---						1,809.79**
DATE #1						01/31/17
AMT DUE						1,809.79
***** 65.004-2-34.111 *****						
21 River Hill Rd						BILL 962
65.004-2-34.111	210 1 Family Res		Vet Chg of 41003	0	42,772	
Green James H Sr	Potsdam 2 407402	15,600	Vet Pro Ra 41112	36,662	0	
21 River Hill Rd	ACRES 1.60	100,000	2017 St Lawrence Co	63,338		531.48
Potsdam, NY 13676	EAST-0359421 NRTH-1702591		Town of Stockholm	57,228		29.30
	DEED BOOK 2009 PG-9159		Highway	57,228		176.05
	FULL MARKET VALUE	100,000	Chargebacks	57,228		56.94
			FD039 Stockholm Fire Prot	100,000	TO M	118.32
TOTAL TAX ---						912.09**
DATE #1						01/31/17
AMT DUE						912.09
***** 34.059-2-4 *****						
15 Buck Ave						BILL 963
34.059-2-4	210 1 Family Res		VET COM CT 41131	20,000	20,000	
Green James Jr	Brasher Falls 402001	8,800	2017 St Lawrence Co	62,000		520.25
Green Jean	FRNT 97.00 DPTH 128.00	82,000	Town of Stockholm	62,000		31.74
15 Buck Ave	ACRES 0.33		Highway	62,000		190.74
Winthrop, NY 13697	EAST-0380677 NRTH-1749943		Chargebacks	62,000		61.69
	DEED BOOK 921 PG-936		FD039 Stockholm Fire Prot	82,000	TO M	97.02
	FULL MARKET VALUE	82,000				
TOTAL TAX ---						901.44**
DATE #1						01/31/17
AMT DUE						901.44
***** 43.001-4-27 *****						
667 Cr 48						BILL 964
43.001-4-27	240 Rural res		2017 St Lawrence Co	65,000		545.43
Green Jay	Norwood-Norfolk 406201	27,600	Town of Stockholm	65,000		33.28
Green Terry	ACRES 16.10	65,000	Highway	65,000		199.96
PO Box 702	EAST-0340783 NRTH-1737685		Chargebacks	65,000		64.67
Potsdam, NY 13676	DEED BOOK 2004 PG-24068		FD039 Stockholm Fire Prot	65,000	TO M	76.91
	FULL MARKET VALUE	65,000	NL002 Norwood Library	65,000	TO	46.57
TOTAL TAX ---						966.82**
DATE #1						01/31/17
AMT DUE						966.82

STATE OF NEW YORK
 COUNTY - St Lawrence
 TOWN - Stockholm
 SWIS - 408000

2 0 1 7 T O W N T A X R O L L
 T A X A B L E SECTION OF THE ROLL - 1
 OWNERS NAME SEQUENCE
 UNIFORM PERCENT OF VALUE IS 100.00

PAGE 264
 VALUATION DATE-JUL 01, 2015
 TAXABLE STATUS DATE-MAR 01, 2016

TAX MAP PARCEL NUMBER	PROPERTY LOCATION & CLASS	ASSESSMENT	EXEMPTION CODE-----	COUNTY-----	TOWN-----	
CURRENT OWNERS NAME	SCHOOL DISTRICT	LAND	TAX DESCRIPTION	TAXABLE VALUE		TAX AMOUNT
CURRENT OWNERS ADDRESS	PARCEL SIZE/GRID COORD	TOTAL	SPECIAL DISTRICTS			
***** 65.004-2-28.12 *****						
	77 Brothers Rd					BILL 965
65.004-2-28.12	210 1 Family Res		2017 St Lawrence Co	135,000		1,132.81
Green Shawn	Potsdam 2 407402	16,800	Town of Stockholm	135,000		69.12
Green Stacey	219x617x212x572	135,000	Highway	135,000		415.31
77 Brothers Rd	ACRES 2.80 BANK8888830		Chargebacks	135,000		134.32
Potsdam, NY 13676	EAST-0352450 NRTH-1701376		FD039 Stockholm Fire Prot	135,000 TO M		159.73
	DEED BOOK 2004 PG-9976					
	FULL MARKET VALUE	135,000				
			TOTAL TAX ---			1,911.29**
				DATE #1		01/31/17
				AMT DUE		1,911.29
***** 54.002-1-34 *****						
	55,56 Duddy Rd					BILL 966
54.002-1-34	312 Vac w/imprv		2017 St Lawrence Co	96,000		805.55
Greene Steven W	Potsdam 2 407402	66,000	Town of Stockholm	96,000		49.15
Greene Nancy T	Lease Cell Tower 2007/64	96,000	Highway	96,000		295.33
58 T Alexander Dr	1079/717 & 2006/19500		Chargebacks	96,000		95.52
Colton, NY 13625	2003/10901 & 2006/4760		FD039 Stockholm Fire Prot	96,000 TO M		113.58
	ACRES 150.00		LT032 Sanfordville Light	96,000 TO M		36.73
	EAST-0349744 NRTH-1726038					
	DEED BOOK 2001 PG-12517					
	FULL MARKET VALUE	96,000				
			TOTAL TAX ---			1,395.86**
				DATE #1		01/31/17
				AMT DUE		1,395.86
***** 65.004-2-28.2 *****						
	84 Brothers Rd					BILL 967
65.004-2-28.2	210 1 Family Res		2017 St Lawrence Co	175,000		1,468.46
Gregg Brian L	Potsdam 2 407402	18,600	Town of Stockholm	175,000		89.60
Gregg Kristin	Easement 2013/7050	175,000	Highway	175,000		538.37
84 Brothers Rd	509x345		Chargebacks	175,000		174.12
Potsdam, NY 13676-3394	ACRES 4.60 BANK8888830		FD039 Stockholm Fire Prot	175,000 TO M		207.05
	EAST-0351949 NRTH-1701123					
	DEED BOOK 2000 PG-18533					
	FULL MARKET VALUE	175,000				
			TOTAL TAX ---			2,477.60**
				DATE #1		01/31/17
				AMT DUE		2,477.60
***** 54.002-2-29 *****						
	588 Old Market Rd					BILL 968
54.002-2-29	210 1 Family Res - WTRFNT		2017 St Lawrence Co	67,000		562.21
Griffin Chad N	Potsdam 2 407402	28,700	Town of Stockholm	67,000		34.30
588 Old Market Rd	19ar	67,000	Highway	67,000		206.12
Potsdam, NY 13676	FRNT 708.00 DPTH		Chargebacks	67,000		66.66
	ACRES 18.30 BANK8888869		FD038 W Stockholm Fire Dis	67,000 TO M		89.46
	EAST-0354171 NRTH-1726766					
	DEED BOOK 2008 PG-2392					
	FULL MARKET VALUE	67,000				
			TOTAL TAX ---			958.75**
				DATE #1		01/31/17
				AMT DUE		958.75

STATE OF NEW YORK
 COUNTY - St Lawrence
 TOWN - Stockholm
 SWIS - 408000

2 0 1 7 T O W N T A X R O L L
 T A X A B L E SECTION OF THE ROLL - 1
 OWNERS NAME SEQUENCE
 UNIFORM PERCENT OF VALUE IS 100.00

PAGE 265
 VALUATION DATE-JUL 01, 2015
 TAXABLE STATUS DATE-MAR 01, 2016

TAX MAP PARCEL NUMBER	PROPERTY LOCATION & CLASS	ASSESSMENT	EXEMPTION CODE	COUNTY	TOWN	TAX AMOUNT
CURRENT OWNERS NAME	SCHOOL DISTRICT	LAND	TAX DESCRIPTION	TAXABLE VALUE		
CURRENT OWNERS ADDRESS	PARCEL SIZE/GRID COORD	TOTAL	SPECIAL DISTRICTS			
***** 54.049-1-20.2 *****						
	Off USH 11					BILL 969
54.049-1-20.2	311 Res vac land		2017 St Lawrence Co	2,500		20.98
Griffin Dean Paul	Potsdam 2 407402	2,500	Town of Stockholm	2,500		1.28
12 Stockholm Knapp Station Rd	229x93x30x160x237x244	2,500	Highway	2,500		7.69
Potsdam, NY 13676-3216	ACRES 1.40		Chargebacks	2,500		2.49
	EAST-0349343 NRTH-1721183		FD038 W Stockholm Fire Dis	2,500	TO M	3.34
	DEED BOOK 1999 PG-24984		LT031 W Stockholm Light	2,500	TO M	1.96
	FULL MARKET VALUE	2,500				
TOTAL TAX ---						37.74**
DATE #1						01/31/17
AMT DUE						37.74
***** 54.049-1-21.1 *****						
	12 Stockholm Knapps Station					BILL 970
54.049-1-21.1	210 1 Family Res		2017 St Lawrence Co	63,000		528.64
Griffin Dean Paul	Potsdam 2 407402	9,600	Town of Stockholm	63,000		32.26
12 Stockholm Knapp Station Rd	134x149x127x149	63,000	Highway	63,000		193.81
Potsdam, NY 13676-3216	FRNT 134.00 DPTH 124.00		Chargebacks	63,000		62.68
	ACRES 0.39		FD038 W Stockholm Fire Dis	63,000	TO M	84.12
	EAST-0349226 NRTH-1721035		LT031 W Stockholm Light	63,000	TO M	49.29
	DEED BOOK 1999 PG-24983					
	FULL MARKET VALUE	63,000				
TOTAL TAX ---						950.80**
DATE #1						01/31/17
AMT DUE						950.80
***** 54.002-1-29.2 *****						
	Off USH 11					BILL 971
54.002-1-29.2	910 Priv forest		2017 St Lawrence Co	36,100		302.92
Griffin Robert N & Etal	Potsdam 2 407402	36,100	Town of Stockholm	36,100		18.48
96 Pickle St	ACRES 62.80	36,100	Highway	36,100		111.06
Potsdam, NY 13676	EAST-0348997 NRTH-1723825		Chargebacks	36,100		35.92
	DEED BOOK 1998 PG-1871		FD039 Stockholm Fire Prot	36,100	TO M	42.71
	FULL MARKET VALUE	36,100				
TOTAL TAX ---						511.09**
DATE #1						01/31/17
AMT DUE						511.09
***** 54.001-2-11 *****						
	Stockholm Knapps Station					BILL 972
54.001-2-11	910 Priv forest		2017 St Lawrence Co	16,200		135.94
Griffin Robert N (LU)	Potsdam 2 407402	16,200	Town of Stockholm	16,200		8.29
Griffin Joan A (LU)	FRNT 1155.00 DPTH	16,200	Highway	16,200		49.84
96 Pickle St	ACRES 28.20		Chargebacks	16,200		16.12
Potsdam, NY 13676	EAST-0347941 NRTH-1722649		FD039 Stockholm Fire Prot	16,200	TO M	19.17
	DEED BOOK 2016 PG-13156					
PRIOR OWNER ON 3/01/2016	FULL MARKET VALUE	16,200				
Griffin Robert						
TOTAL TAX ---						229.36**
DATE #1						01/31/17
AMT DUE						229.36

STATE OF NEW YORK
 COUNTY - St Lawrence
 TOWN - Stockholm
 SWIS - 408000

2 0 1 7 T O W N T A X R O L L
 T A X A B L E SECTION OF THE ROLL - 1
 OWNERS NAME SEQUENCE
 UNIFORM PERCENT OF VALUE IS 100.00

PAGE 266
 VALUATION DATE-JUL 01, 2015
 TAXABLE STATUS DATE-MAR 01, 2016

TAX MAP PARCEL NUMBER	PROPERTY LOCATION & CLASS	ASSESSMENT	EXEMPTION CODE-----	COUNTY-----	TOWN-----	TAX AMOUNT
CURRENT OWNERS NAME	SCHOOL DISTRICT	LAND	TAX DESCRIPTION	TAXABLE VALUE		
CURRENT OWNERS ADDRESS	PARCEL SIZE/GRID COORD	TOTAL	SPECIAL DISTRICTS			
***** 54.001-2-21 *****						
54.001-2-21	Stockholm Knapps Station					BILL 973
Griffin Robert N (LU)	312 Vac w/imprv		2017 St Lawrence Co	10,500		88.11
Griffin Joan A (LU)	Potsdam 2 407402	9,500	Town of Stockholm	10,500		5.38
96 Pickle St	FRNT 750.00 DPTH	10,500	Highway	10,500		32.30
Potsdam, NY 13676	ACRES 11.70		Chargebacks	10,500		10.45
	EAST-0347551 NRTH-1723470		FD039 Stockholm Fire Prot	10,500	TO M	12.42
	DEED BOOK 2016 PG-13156					
PRIOR OWNER ON 3/01/2016	FULL MARKET VALUE	10,500				
Griffin Robert						
TOTAL TAX ---						148.66**
DATE #1						01/31/17
AMT DUE						148.66
***** 54.026-2-9 *****						
54.026-2-9	96 Pickle St					BILL 974
Griffin Robert N (LU)	210 1 Family Res		2017 St Lawrence Co	75,000		629.34
Griffin Joan A (LU)	Potsdam 2 407402	8,900	Town of Stockholm	75,000		38.40
96 Pickle St	238x190x210x88	75,000	Highway	75,000		230.73
Potsdam, NY 13676	FRNT 238.00 DPTH 139.00		Chargebacks	75,000		74.62
	ACRES 0.50		FD039 Stockholm Fire Prot	75,000	TO M	88.74
	EAST-0353315 NRTH-1727146					
PRIOR OWNER ON 3/01/2016	DEED BOOK 2016 PG-13154					
Griffin Robert	FULL MARKET VALUE	75,000				
TOTAL TAX ---						1,061.83**
DATE #1						01/31/17
AMT DUE						1,061.83
***** 43.002-1-10.21 *****						
43.002-1-10.21	99 Crane Rd					BILL 975
Griffith Michael	240 Rural res		2017 St Lawrence Co	45,000		377.60
Griffith Brandi	Brasher Falls 402001	28,000	Town of Stockholm	45,000		23.04
99 Crane Rd	FRNT 436.00 DPTH	45,000	Highway	45,000		138.44
Winthrop, NY 13697	ACRES 24.00		Chargebacks	45,000		44.77
	EAST-0354311 NRTH-1738368		School Relevy			365.22
	DEED BOOK 2003 PG-4243		FD039 Stockholm Fire Prot	45,000	TO M	53.24
	FULL MARKET VALUE	45,000				
TOTAL TAX ---						1,002.31**
DATE #1						01/31/17
AMT DUE						1,002.31
***** 43.002-1-12.1 *****						
43.002-1-12.1	61 Crane Rd					BILL 976
Griffith Robert	240 Rural res		2017 St Lawrence Co	98,000		822.34
Griffith Mary C	Brasher Falls 402001	28,100	Town of Stockholm	98,000		50.18
61 Crane Rd	ACRES 18.40	98,000	Highway	98,000		301.48
Winthrop, NY 13697	EAST-0354323 NRTH-1737529		Chargebacks	98,000		97.51
	DEED BOOK 1999 PG-6143		School Relevy			271.64
	FULL MARKET VALUE	98,000	FD039 Stockholm Fire Prot	98,000	TO M	115.95
TOTAL TAX ---						1,659.10**
DATE #1						01/31/17
AMT DUE						1,659.10

STATE OF NEW YORK
 COUNTY - St Lawrence
 TOWN - Stockholm
 SWIS - 408000

2 0 1 7 T O W N T A X R O L L
 T A X A B L E SECTION OF THE ROLL - 1
 OWNERS NAME SEQUENCE
 UNIFORM PERCENT OF VALUE IS 100.00

PAGE 267
 VALUATION DATE-JUL 01, 2015
 TAXABLE STATUS DATE-MAR 01, 2016

TAX MAP PARCEL NUMBER	PROPERTY LOCATION & CLASS	ASSESSMENT	EXEMPTION CODE-----	COUNTY-----	TOWN-----	
CURRENT OWNERS NAME	SCHOOL DISTRICT	LAND	TAX DESCRIPTION	TAXABLE VALUE		TAX AMOUNT
CURRENT OWNERS ADDRESS	PARCEL SIZE/GRID COORD	TOTAL	SPECIAL DISTRICTS			
***** 56.002-1-10 *****						
56.002-1-10	Cr 49			ACCT 1-109- 7	BILL	977
Griggs Glen C	314 Rural vac<10		2017 St Lawrence Co	1,500		12.59
10430 US Highway 11	Brasher Falls 402001	1,500	Town of Stockholm	1,500		0.77
Winthrop, NY 13697	FRNT 50.00 DPTH 66.00	1,500	Highway	1,500		4.61
	EAST-0396527 NRTH-1725381		Chargebacks	1,500		1.49
	DEED BOOK 2001 PG-995		FD039 Stockholm Fire Prot	1,500 TO M		1.77
	FULL MARKET VALUE	1,500				
TOTAL TAX ---						21.23**
DATE #1						01/31/17
AMT DUE						21.23
***** 56.001-1-5.12 *****						
56.001-1-5.12	370 Nichols Rd				BILL	978
Grillo Jorge C	240 Rural res		2017 St Lawrence Co	200,000		1,678.24
370 Nichols Rd	Brasher Falls 402001	52,700	Town of Stockholm	200,000		102.40
Winthrop, NY 13697	40.27a & 28.39A (D)	200,000	Highway	200,000		615.28
	ACRES 70.00		Chargebacks	200,000		199.00
	EAST-0386241 NRTH-1723557		FD039 Stockholm Fire Prot	200,000 TO M		236.63
	DEED BOOK 2010 PG-16705					
	FULL MARKET VALUE	200,000				
TOTAL TAX ---						2,831.55**
DATE #1						01/31/17
AMT DUE						2,831.55
***** 55.001-1-4 *****						
55.001-1-4	248,250 Reagan Rd			ACCT 1- 41- 5	BILL	979
Grover Richard	210 1 Family Res		2017 St Lawrence Co	58,000		486.69
2 Railroad Ave	Potsdam 2 407402	15,200	Town of Stockholm	58,000		29.70
Canton, NY 13617	331x163x370x134	58,000	Highway	58,000		178.43
	ACRES 1.20		Chargebacks	58,000		57.71
	EAST-0363757 NRTH-1722843		FD039 Stockholm Fire Prot	58,000 TO M		68.62
	DEED BOOK 891 PG-00987					
	FULL MARKET VALUE	58,000				
TOTAL TAX ---						821.15**
DATE #1						01/31/17
AMT DUE						821.15
***** 55.001-1-21.1 *****						
55.001-1-21.1	Cr 47			ACCT 1- 88- 5.3	BILL	980
Grover Richard	321 Abandoned ag		2017 St Lawrence Co	34,300		287.82
2 Railroad Ave	Brasher Falls 402001	34,300	Town of Stockholm	34,300		17.56
Canton, NY 13617	ACRES 59.60	34,300	Highway	34,300		105.52
	EAST-0368476 NRTH-1723324		Chargebacks	34,300		34.13
	DEED BOOK 2010 PG-17626		FD039 Stockholm Fire Prot	34,300 TO M		40.58
	FULL MARKET VALUE	34,300				
TOTAL TAX ---						485.61**
DATE #1						01/31/17
AMT DUE						485.61

STATE OF NEW YORK
 COUNTY - St Lawrence
 TOWN - Stockholm
 SWIS - 408000

2 0 1 7 T O W N T A X R O L L
 T A X A B L E SECTION OF THE ROLL - 1
 OWNERS NAME SEQUENCE
 UNIFORM PERCENT OF VALUE IS 100.00

PAGE 268
 VALUATION DATE-JUL 01, 2015
 TAXABLE STATUS DATE-MAR 01, 2016

TAX MAP PARCEL NUMBER	PROPERTY LOCATION & CLASS	ASSESSMENT	EXEMPTION CODE	COUNTY	TOWN	TAX AMOUNT
CURRENT OWNERS NAME	SCHOOL DISTRICT	LAND	TAX DESCRIPTION	TAXABLE VALUE		
CURRENT OWNERS ADDRESS	PARCEL SIZE/GRID COORD	TOTAL	SPECIAL DISTRICTS			
***** 55.001-1-32.2 *****						
55.001-1-32.2	Reagan Rd			55.001-1-32.2	ACCT 1-80-10.2	BILL 981
Grover Richard W	314 Rural vac<10		2017 St Lawrence Co	5,500		46.15
2 Railroad Ave	Potsdam 2 407402	5,500	Town of Stockholm	5,500		2.82
Canton, NY 13617-1405	1.5a(d) 200X350x200x300	5,500	Highway	5,500		16.92
	FRNT 200.00 DPTH		Chargebacks	5,500		5.47
	ACRES 1.40		FD039 Stockholm Fire Prot	5,500 TO M		6.51
	EAST-0363648 NRTH-1722584					
	DEED BOOK 1013 PG-00327					
	FULL MARKET VALUE	5,500				
			TOTAL TAX ---			77.87**
				DATE #1		01/31/17
				AMT DUE		77.87
***** 34.004-2-27 *****						
34.004-2-27	Cr 49			34.004-2-27	ACCT 1- 93- 9	BILL 982
Guando Dean	321 Abandoned ag		2017 St Lawrence Co	26,100		219.01
15 Saint John's Place	Brasher Falls 402001	26,100	Town of Stockholm	26,100		13.36
West Babylon, NY 11704	ACRES 48.70	26,100	Highway	26,100		80.29
	EAST-0374392 NRTH-1748962		Chargebacks	26,100		25.97
	DEED BOOK 2005 PG-18695		FD039 Stockholm Fire Prot	26,100 TO M		30.88
	FULL MARKET VALUE	26,100				
			TOTAL TAX ---			369.51**
				DATE #1		01/31/17
				AMT DUE		369.51
***** 45.003-2-4 *****						
45.003-2-4	Cr 49			45.003-2-4	ACCT 1- 87-13	BILL 983
Guest Victoria R	910 Priv forest		2017 St Lawrence Co	38,700		324.74
1308 Sassafrass Cir	Brasher Falls 402001	38,700	Town of Stockholm	38,700		19.81
Mount Pleasant, SC 29466-8077	66.50ar	38,700	Highway	38,700		119.06
	ACRES 67.30		Chargebacks	38,700		38.51
	EAST-0389789 NRTH-1735357		FD039 Stockholm Fire Prot	38,700 TO M		45.79
	DEED BOOK 2010 PG-1488					
	FULL MARKET VALUE	38,700				
			TOTAL TAX ---			547.91**
				DATE #1		01/31/17
				AMT DUE		547.91
***** 34.083-3-15 *****						
34.083-3-15	552 Sh 11C			34.083-3-15	ACCT 1- 42- 2	BILL 984
Guile Agnes (Lu)	210 1 Family Res		2017 St Lawrence Co	64,000		537.04
% Marsha Chapman	Brasher Falls 402001	10,300	Town of Stockholm	64,000		32.77
PO Box 214	FRNT 100.00 DPTH 297.00	64,000	Highway	64,000		196.89
Winthrop, NY 13697	EAST-0380551 NRTH-1745471		Chargebacks	64,000		63.68
	DEED BOOK 2004 PG-452		FD037 Brasher Winthrp FD	64,000 TO M		105.22
	FULL MARKET VALUE	64,000	LT030 Winthrop Light	64,000 TO M		35.03
			TOTAL TAX ---			970.63**
				DATE #1		01/31/17
				AMT DUE		970.63

STATE OF NEW YORK
 COUNTY - St Lawrence
 TOWN - Stockholm
 SWIS - 408000

2 0 1 7 T O W N T A X R O L L
 T A X A B L E SECTION OF THE ROLL - 1
 OWNERS NAME SEQUENCE
 UNIFORM PERCENT OF VALUE IS 100.00

PAGE 269
 VALUATION DATE-JUL 01, 2015
 TAXABLE STATUS DATE-MAR 01, 2016

TAX MAP PARCEL NUMBER	PROPERTY LOCATION & CLASS	ASSESSMENT	EXEMPTION CODE	COUNTY	TOWN	TAX AMOUNT
CURRENT OWNERS NAME	SCHOOL DISTRICT	LAND	TAX DESCRIPTION	TAXABLE VALUE		
CURRENT OWNERS ADDRESS	PARCEL SIZE/GRID COORD	TOTAL	SPECIAL DISTRICTS			
***** 43.003-2-4 *****						
43.003-2-4	1251 Old Market Rd			ACCT 1-	1- 7.2	BILL 985
Guiney (Woodard) Elizabeth Mar	270 Mfg housing		2017 St Lawrence Co	50,000		419.56
1251 Old Market Rd	Norwood-Norfolk 406201	16,000	Town of Stockholm	50,000		25.60
Norwood, NY 13668	1060x400x420	50,000	Highway	50,000		153.82
	FRNT 1060.00 DPTH 400.00		Chargebacks	50,000		49.75
	ACRES 2.00		FD039 Stockholm Fire Prot	50,000	TO M	59.16
	EAST-0341965 NRTH-1734584		NL002 Norwood Library	50,000	TO	35.82
	DEED BOOK 1070 PG-1096					
	FULL MARKET VALUE	50,000				
TOTAL TAX ---						743.71**
DATE #1						01/31/17
AMT DUE						743.71
***** 54.049-1-13 *****						
54.049-1-13	138,140 Cr 57			ACCT 8-118-	1	BILL 986
Guiney David S	433 Auto body		2017 St Lawrence Co	48,000		402.78
431 Sylvan Falls Rd	Potsdam 2 407402	2,600	Town of Stockholm	48,000		24.58
Potsdam, NY 13676	50x50	48,000	Highway	48,000		147.67
	FRNT 50.00 DPTH 50.00		Chargebacks	48,000		47.76
	EAST-0349664 NRTH-1720641		FD038 W Stockholm Fire Dis	48,000	TO M	64.09
	DEED BOOK 2000 PG-1968		LT031 W Stockholm Light	48,000	TO M	37.55
	FULL MARKET VALUE	48,000				
TOTAL TAX ---						724.43**
DATE #1						01/31/17
AMT DUE						724.43
***** 54.049-1-14 *****						
54.049-1-14	Cr 57			ACCT 8-117-	15	BILL 987
Guiney David S	314 Rural vac<10		2017 St Lawrence Co	3,200		26.85
140 County Route 57	Potsdam 2 407402	3,200	Town of Stockholm	3,200		1.64
West Stockholm, NY 13696	FRNT 100.00 DPTH 75.00	3,200	Highway	3,200		9.84
	EAST-0349724 NRTH-1720603		Chargebacks	3,200		3.18
	DEED BOOK 2000 PG-1968		FD038 W Stockholm Fire Dis	3,200	TO M	4.27
	FULL MARKET VALUE	3,200	LT031 W Stockholm Light	3,200	TO M	2.50
TOTAL TAX ---						48.28**
DATE #1						01/31/17
AMT DUE						48.28
***** 45.003-2-1.12 *****						
45.003-2-1.12	1200 Cr 49			ACCT 1-	94- 9.12	BILL 988
Guyette Amy B	210 1 Family Res		2017 St Lawrence Co	55,000		461.52
1200 County Route 49	Brasher Falls 402001	17,300	Town of Stockholm	55,000		28.16
Winthrop, NY 13697	ACRES 3.30	55,000	Highway	55,000		169.20
	EAST-0389656 NRTH-1733795		Chargebacks	55,000		54.72
	DEED BOOK 2011 PG-8357		School Relevy			198.96
	FULL MARKET VALUE	55,000	FD039 Stockholm Fire Prot	55,000	TO M	65.07
TOTAL TAX ---						977.63**
DATE #1						01/31/17
AMT DUE						977.63

STATE OF NEW YORK
COUNTY - St Lawrence
TOWN - Stockholm
SWIS - 408000

2 0 1 7 T O W N T A X R O L L
T A X A B L E SECTION OF THE ROLL - 1
OWNERS NAME SEQUENCE
UNIFORM PERCENT OF VALUE IS 100.00

PAGE 270
VALUATION DATE-JUL 01, 2015
TAXABLE STATUS DATE-MAR 01, 2016

TAX MAP PARCEL NUMBER	PROPERTY LOCATION & CLASS	ASSESSMENT	EXEMPTION CODE	COUNTY	TOWN	TAX AMOUNT
CURRENT OWNERS NAME	SCHOOL DISTRICT	LAND	TAX DESCRIPTION	TAXABLE VALUE		
CURRENT OWNERS ADDRESS	PARCEL SIZE/GRID COORD	TOTAL	SPECIAL DISTRICTS			
***** 55.001-1-15 *****						
55.001-1-15	Scott Rd		Ag Distric 41720	55.001-1-15		
Guyette David Meryl	322 Rural vac>10			ACCT 1- 88-10	BILL	989
1748 County Route 47	Brasher Falls 402001	7,800	2017 St Lawrence Co	4,052	4,052	
Winthrop, NY 13697	10.86ar	7,800	Town of Stockholm	3,748		31.45
	ACRES 13.50		Highway	3,748		1.92
	EAST-0371551 NRTH-1727103		Chargebacks	3,748		11.53
MAY BE SUBJECT TO PAYMENT	DEED BOOK 2009 PG-16405		FD039 Stockholm Fire Prot	3,748	TO M	3.73
UNDER AGDIST LAW TIL 2020	FULL MARKET VALUE	7,800	4,052 EX			4.43
			TOTAL TAX ---			53.06**
				DATE #1		01/31/17
				AMT DUE		53.06
***** 55.001-1-16 *****						
55.001-1-16	1748 Cr 47		Ag Distric 41720	55.001-1-16		
Guyette David Meryl	240 Rural res			ACCT 1- 88- 7	BILL	990
1748 County Route 47	Brasher Falls 402001	50,000	2017 St Lawrence Co	6,977	6,977	
Winthrop, NY 13697	64ar	65,000	Town of Stockholm	58,023		486.88
	ACRES 69.70		Highway	58,023		29.71
	EAST-0370945 NRTH-1725546		Chargebacks	58,023		178.50
MAY BE SUBJECT TO PAYMENT	DEED BOOK 2009 PG-16404		School Relevy	58,023		57.73
UNDER AGDIST LAW TIL 2020	FULL MARKET VALUE	65,000	FD039 Stockholm Fire Prot	58,023	TO M	448.23
			6,977 EX			68.65
			TOTAL TAX ---			1,269.70**
				DATE #1		01/31/17
				AMT DUE		1,269.70
***** 55.002-1-2 *****						
55.002-1-2	Scott Rd		Ag Distric 41720	55.002-1-2		
Guyette David Meryl	910 Priv forest			ACCT 1- 88- 6	BILL	991
1748 County Route 47	Brasher Falls 402001	40,300	2017 St Lawrence Co	17,533	17,533	
Winthrop, NY 13697	65 Ar	40,300	Town of Stockholm	22,767		191.04
	ACRES 71.50		Highway	22,767		11.66
	EAST-0372379 NRTH-1726259		Chargebacks	22,767		70.04
MAY BE SUBJECT TO PAYMENT	DEED BOOK 1065 PG-606		School Relevy	22,767		22.65
UNDER AGDIST LAW TIL 2020	FULL MARKET VALUE	40,300	FD039 Stockholm Fire Prot	22,767	TO M	181.19
			17,533 EX			26.94
			TOTAL TAX ---			503.52**
				DATE #1		01/31/17
				AMT DUE		503.52

STATE OF NEW YORK
 COUNTY - St Lawrence
 TOWN - Stockholm
 SWIS - 408000

2 0 1 7 T O W N T A X R O L L
 T A X A B L E SECTION OF THE ROLL - 1
 OWNERS NAME SEQUENCE
 UNIFORM PERCENT OF VALUE IS 100.00

PAGE 271
 VALUATION DATE-JUL 01, 2015
 TAXABLE STATUS DATE-MAR 01, 2016

TAX MAP PARCEL NUMBER	PROPERTY LOCATION & CLASS	ASSESSMENT	EXEMPTION CODE-----	COUNTY-----	TOWN-----	TAXABLE VALUE	TAX AMOUNT
CURRENT OWNERS NAME	SCHOOL DISTRICT	LAND	TAX DESCRIPTION				
CURRENT OWNERS ADDRESS	PARCEL SIZE/GRID COORD	TOTAL	SPECIAL DISTRICTS				
***** 55.002-1-23 *****							
109,120	Scott Rd			ACCT 1-	82- 4	BILL	992
55.002-1-23	113 Cattle farm		Ag Distric 41720	59,142	59,142		
Guyette Paul E	Brasher Falls 402001	129,500	2017 St Lawrence Co	89,858			754.02
Guyette Paul G	41854-Guyette	149,000	Town of Stockholm	89,858			46.01
109 Scott Rd	Easement 2008/21261 &		Highway	89,858			276.44
Winthrop, NY 13697	2014/674		Chargebacks	89,858			89.41
	ACRES 181.70		FD039 Stockholm Fire Prot	89,858	TO M		106.32
PRIOR OWNER ON 3/01/2016	EAST-0372184 NRTH-1723686		59,142 EX				
Guyette Paul E	DEED BOOK 2016 PG-14523						
	FULL MARKET VALUE	149,000					
MAY BE SUBJECT TO PAYMENT UNDER AGDIST LAW TIL 2020							
TOTAL TAX ---							1,272.20**
						DATE #1	01/31/17
						AMT DUE	1,272.20

STATE OF NEW YORK
 COUNTY - St Lawrence
 TOWN - Stockholm
 SWIS - 408000

2 0 1 7 T O W N T A X R O L L
 T A X A B L E SECTION OF THE ROLL - 1
 N A M E S E C T I O N - G
 UNIFORM PERCENT OF VALUE IS 100.00

PAGE 272
 VALUATION DATE-JUL 01, 2015
 TAXABLE STATUS DATE-MAR 01, 2016
 RPS155/V04/L015
 CURRENT DATE 12/21/2016

*** S P E C I A L D I S T R I C T S U M M A R Y ***

CODE	DISTRICT NAME	TOTAL PARCELS	EXTENSION TYPE	EXTENSION VALUE	AD VALOREM VALUE	EXEMPT AMOUNT	TAXABLE VALUE	TOTAL TAX
FD037	Brasher Winthr	11	TOTAL M		718,300		718,300	1,180.94
FD038	W Stockholm Fi	10	TOTAL M		466,700		466,700	623.13
FD039	Stockholm Fire	94	TOTAL M		5415,600	93,004	5322,596	6,297.58
LT030	Winthrop Light	11	TOTAL M		718,300		718,300	393.14
LT031	W Stockholm Li	5	TOTAL M		211,700		211,700	165.62
LT032	Sanfordville L	1	TOTAL M		96,000		96,000	36.73
NL002	Norwood Librar	10	TOTAL		306,500		306,500	219.60
US001	Unpaid Sewer T	4	MOVTAX	714.00			714.00	714.00

*** S C H O O L D I S T R I C T S U M M A R Y ***

CODE	DISTRICT NAME	TOTAL PARCELS	ASSESSED LAND	ASSESSED TOTAL	EXEMPT AMOUNT	TOTAL TAXABLE
					-----	-----
					STAR AMOUNT	STAR TAXABLE
	Brasher Falls	60	1218,800	3541,500	93,004	3,448,496
402001	Norwood-Norfolk	10	155,300	306,500	1252,500	2,195,996 306,500
406201	Parishville 1	8	155,900	456,700	148,300	158,200 456,700
406601	Potsdam 2	37	947,100	2295,900	95,300 34,000	361,400 2,261,900
407402					576,900	1,685,000
	S U B - T O T A L	115	2477,100	6600,600	127,004	6,473,596
	S U B - T O T A L (CONT)				2073,000	4,400,596
	T O T A L	115	2477,100	6600,600	127,004	6,473,596
	T O T A L (CONT)				2073,000	4,400,596

STATE OF NEW YORK
 COUNTY - St Lawrence
 TOWN - Stockholm
 SWIS - 408000

2017 TOWN TAX ROLL
 TAXABLE SECTION OF THE ROLL - 1
 NAME SECTION - G
 UNIFORM PERCENT OF VALUE IS 100.00

PAGE 273
 VALUATION DATE-JUL 01, 2015
 TAXABLE STATUS DATE-MAR 01, 2016
 RPS155/V04/L015
 CURRENT DATE 12/21/2016

*** SYSTEM CODES SUMMARY ***

NO SYSTEM EXEMPTIONS AT THIS LEVEL

*** EXEMPTION SUMMARY ***

CODE	DESCRIPTION	TOTAL PARCELS	COUNTY	TOWN
41003	Vet Chg of	3		138,561
41112	Vet Pro Ra	3	113,944	
41121	VET WAR CT	2	21,900	21,900
41131	VET COM CT	2	40,000	40,000
41691	RPTL466_f	1	3,000	3,000
41720	Ag Distric	4	87,704	87,704
41800	Aged - All	1	34,000	34,000
41803	Aged - Tow	1		8,640
42100	Silo	1	5,300	5,300
	T O T A L	18	305,848	339,105

*** GRAND TOTALS ***

ROLL SEC	DESCRIPTION	TOTAL PARCELS	ASSESSED LAND	ASSESSED TOTAL	EXEMPT AMOUNT	TOTAL TAXABLE	TOTAL TAX
					-----	-----	
					STAR AMOUNT	STAR TAXABLE	
	2017 St Lawrence C		2477,100	6600,600	305,848	6,294,752	52,820.44
	Town of Stockholm		2477,100	6600,600	339,105	6,261,495	3,205.94
	Highway		2477,100	6600,600	339,105	6,261,495	19,262.71
	Chargebacks		2477,100	6600,600	339,105	6,261,495	6,230.02
	School Relevy						12,596.21
1	SPEC DIST TAXES						9,630.74
	TAXABLE	115					103,746.06

STATE OF NEW YORK
 COUNTY - St Lawrence
 TOWN - Stockholm
 SWIS - 408000

2017 TOWN TAX ROLL
 TAXABLE SECTION OF THE ROLL - 1
 OWNERS NAME SEQUENCE
 UNIFORM PERCENT OF VALUE IS 100.00

PAGE 274
 VALUATION DATE-JUL 01, 2015
 TAXABLE STATUS DATE-MAR 01, 2016

TAX MAP PARCEL NUMBER	PROPERTY LOCATION & CLASS	ASSESSMENT	EXEMPTION CODE	COUNTY	TOWN	TAXABLE VALUE	TAX AMOUNT
CURRENT OWNERS NAME	SCHOOL DISTRICT	LAND	TAX DESCRIPTION				
CURRENT OWNERS ADDRESS	PARCEL SIZE/GRID COORD	TOTAL	SPECIAL DISTRICTS				
***** 54.004-2-8 *****							
54.004-2-8	261 Old Market Rd			ACCT 1-	3-10.12	BILL	993
Haag Howard	240 Rural res		2017 St Lawrence Co	262,000			2,198.49
261 Old Market Rd	Potsdam 2 407402	121,300	Town of Stockholm	262,000			134.15
Winthrop, NY 13697	ACRES 198.30	262,000	Highway	262,000			806.01
	EAST-0358274 NRTH-1717870		Chargebacks	262,000			260.69
	DEED BOOK 2007 PG-5805		FD039 Stockholm Fire Prot	262,000	TO M		309.99
	FULL MARKET VALUE	262,000					
TOTAL TAX ---							3,709.33**
						DATE #1	01/31/17
						AMT DUE	3,709.33
***** 54.004-2-11 *****							
54.004-2-11	West Stockholm Southville			ACCT 1-	81-15	BILL	994
Haag Howard	322 Rural vac>10		2017 St Lawrence Co	14,000			117.48
261 Old Market Rd	Potsdam 2 407402	14,000	Town of Stockholm	14,000			7.17
Winthrop, NY 13697	29ar	14,000	Highway	14,000			43.07
	ACRES 29.80		Chargebacks	14,000			13.93
	EAST-0357169 NRTH-1716659		FD039 Stockholm Fire Prot	14,000	TO M		16.56
	DEED BOOK 2007 PG-5805						
	FULL MARKET VALUE	14,000					
TOTAL TAX ---							198.21**
						DATE #1	01/31/17
						AMT DUE	198.21
***** 54.004-3-17.31 *****							
54.004-3-17.31	West Stockholm Southville					BILL	995
Haag Howard	105 Vac farmland		2017 St Lawrence Co	5,200			43.63
261 Old Market Rd	Potsdam 2 407402	5,200	Town of Stockholm	5,200			2.66
Winthrop, NY 13697	East Of Rd	5,200	Highway	5,200			16.00
	FRNT 144.00 DPTH		Chargebacks	5,200			5.17
	ACRES 11.00		FD038 W Stockholm Fire Dis	5,200	TO M		6.94
	EAST-0354856 NRTH-1716247						
	DEED BOOK 2011 PG-5555						
	FULL MARKET VALUE	5,200					
TOTAL TAX ---							74.40**
						DATE #1	01/31/17
						AMT DUE	74.40
***** 44.003-2-34 *****							
44.003-2-34	Ush 11			ACCT 1-	46- 9	BILL	996
Hagelund Cheryl	314 Rural vac<10		2017 St Lawrence Co	1,500			12.59
PO Box 223	Brasher Falls 402001	1,500	Town of Stockholm	1,500			0.77
Brasher Falls, NY 13613	3ar 575'Fr	1,500	Highway	1,500			4.61
	ACRES 2.40		Chargebacks	1,500			1.49
	EAST-0367116 NRTH-1732846		FD039 Stockholm Fire Prot	1,500	TO M		1.77
	DEED BOOK 2015 PG-15666						
	FULL MARKET VALUE	1,500					
TOTAL TAX ---							21.23**
						DATE #1	01/31/17
						AMT DUE	21.23

STATE OF NEW YORK
 COUNTY - St Lawrence
 TOWN - Stockholm
 SWIS - 408000

2017 TOWN TAX ROLL
 TAXABLE SECTION OF THE ROLL - 1
 OWNERS NAME SEQUENCE
 UNIFORM PERCENT OF VALUE IS 100.00

PAGE 275
 VALUATION DATE-JUL 01, 2015
 TAXABLE STATUS DATE-MAR 01, 2016

TAX MAP PARCEL NUMBER	PROPERTY LOCATION & CLASS	ASSESSMENT	EXEMPTION CODE-----	COUNTY-----	TOWN-----	
CURRENT OWNERS NAME	SCHOOL DISTRICT	LAND	TAX DESCRIPTION	TAXABLE VALUE		TAX AMOUNT
CURRENT OWNERS ADDRESS	PARCEL SIZE/GRID COORD	TOTAL	SPECIAL DISTRICTS			
***** 44.003-2-35.1 *****						
	Ush 11			44.003-2-35.1	ACCT 1- 42- 7	BILL 997
44.003-2-35.1	910 Priv forest		2017 St Lawrence Co	59,900		502.63
Hagelund George (Lu)	Brasher Falls 402001	59,900	Town of Stockholm	59,900		30.67
438 Leslie Rd Apt 1	1999/24035-Ron Hagelund	59,900	Highway	59,900		184.27
Massena, NY 13662	& Etal-George Hagelund (L		Chargebacks	59,900		59.60
	ACRES 161.60		FD039 Stockholm Fire Prot	59,900 TO M		70.87
	EAST-0368930 NRTH-1731480					
	DEED BOOK 1999 PG-24035					
	FULL MARKET VALUE	59,900				
			TOTAL TAX ---			848.04**
				DATE #1		01/31/17
				AMT DUE		848.04
***** 44.003-2-35.31 *****						
	USH 11			44.003-2-35.31		BILL 998
44.003-2-35.31	311 Res vac land		2017 St Lawrence Co	500		4.20
Hagelund George (LU)	Brasher Falls 402001	500	Town of Stockholm	500		0.26
438 Leslie Rd Apt 1	FRNT 46.00 DPTH 317.00	500	Highway	500		1.54
Massena, NY 13662	EAST-0368601 NRTH-1733715		Chargebacks	500		0.50
	DEED BOOK 1999 PG-24035		School Relevy			12.18
	FULL MARKET VALUE	500	FD039 Stockholm Fire Prot	500 TO M		.59
			TOTAL TAX ---			19.27**
				DATE #1		01/31/17
				AMT DUE		19.27
***** 44.003-2-35.32 *****						
	US Highway 11			44.003-2-35.32		BILL 999
44.003-2-35.32	311 Res vac land		2017 St Lawrence Co	2,000		16.78
Hagelund George (LU)	Brasher Falls 402001	2,000	Town of Stockholm	2,000		1.02
% Dennis Russell	FRNT 162.00 DPTH	2,000	Highway	2,000		6.15
9462 US Highway 11	ACRES 1.60		Chargebacks	2,000		1.99
Winthrop, NY 13697	EAST-0368499 NRTH-1733618		FD039 Stockholm Fire Prot	2,000 TO M		2.37
	DEED BOOK 2012 PG-19528					
	FULL MARKET VALUE	2,000				
			TOTAL TAX ---			28.31**
				DATE #1		01/31/17
				AMT DUE		28.31
***** 55.003-2-16 *****						
	355,357 Mcintyre Rd			55.003-2-16	ACCT 1-103-10	BILL 1000
55.003-2-16	210 1 Family Res		2017 St Lawrence Co	52,000		436.34
Hagelund Thomas (Estate)	Parishville 1 406601	18,800	Town of Stockholm	52,000		26.62
PO Box 126	4.8A(C)	52,000	Highway	52,000		159.97
Winthrop, NY 13697-0126	ACRES 4.80		Chargebacks	52,000		51.74
	EAST-0368065 NRTH-1713373		FD039 Stockholm Fire Prot	52,000 TO M		61.52
	DEED BOOK 984 PG-00905					
	FULL MARKET VALUE	52,000				
			TOTAL TAX ---			736.19**
				DATE #1		01/31/17
				AMT DUE		736.19

STATE OF NEW YORK
 COUNTY - St Lawrence
 TOWN - Stockholm
 SWIS - 408000

2 0 1 7 T O W N T A X R O L L
 T A X A B L E SECTION OF THE ROLL - 1
 OWNERS NAME SEQUENCE
 UNIFORM PERCENT OF VALUE IS 100.00

PAGE 276
 VALUATION DATE-JUL 01, 2015
 TAXABLE STATUS DATE-MAR 01, 2016

TAX MAP PARCEL NUMBER	PROPERTY LOCATION & CLASS	ASSESSMENT	EXEMPTION CODE	COUNTY	TOWN	TAX AMOUNT
CURRENT OWNERS NAME	SCHOOL DISTRICT	LAND	TAX DESCRIPTION	TAXABLE VALUE		
CURRENT OWNERS ADDRESS	PARCEL SIZE/GRID COORD	TOTAL	SPECIAL DISTRICTS			
***** 35.003-1-4 *****						
	1713 Cr 49			ACCT 1-	22- 3.13	BILL 1001
35.003-1-4	210 1 Family Res		2017 St Lawrence Co	100,000		839.12
Haggett Patrick A	Brasher Falls 402001	15,000	Town of Stockholm	100,000		51.20
Haggett Jessica L	200x200x95x105x190	100,000	Highway	100,000		307.64
1713 County Route 49	FRNT 200.00 DPTH		Chargebacks	100,000		99.50
Winthrop, NY 13697	ACRES 1.00		FD039 Stockholm Fire Prot	100,000	TO M	118.32
	EAST-0385137 NRTH-1744816					
	DEED BOOK 2010 PG-7103					
	FULL MARKET VALUE	100,000				
TOTAL TAX ---						1,415.78**
DATE #1						01/31/17
AMT DUE						1,415.78
***** 54.058-2-4 *****						
	45 Livingston Rd			ACCT 1-101-	2	BILL 1002
54.058-2-4	210 1 Family Res		VET COM CT 41131	20,000	20,000	
Halford Carolyn L	Potsdam 2 407402	15,100	2017 St Lawrence Co	75,000		629.34
Halford Robert	218x220x219x220	95,000	Town of Stockholm	75,000		38.40
PO Box 14	ACRES 1.10		Highway	75,000		230.73
West Stockholm, NY 13696	EAST-0353406 NRTH-1718781		Chargebacks	75,000		74.62
	DEED BOOK 1999 PG-20693		FD038 W Stockholm Fire Dis	95,000	TO M	126.84
	FULL MARKET VALUE	95,000	LT031 W Stockholm Light	95,000	TO M	74.32
TOTAL TAX ---						1,174.25**
DATE #1						01/31/17
AMT DUE						1,174.25
***** 34.076-2-2 *****						
	672A,B,C Sh 11C			ACCT 1-	84- 4	BILL 1003
34.076-2-2	210 1 Family Res - WTRFNT		2017 St Lawrence Co	77,000		646.12
Hall Steven F	Brasher Falls 402001	15,000	Town of Stockholm	77,000		39.43
Hall Jennifer H	133x273x170x268	77,000	Highway	77,000		236.88
4427 County Route 6	FRNT 133.00 DPTH 271.00		Chargebacks	77,000		76.61
Ogdensburg, NY 13669-4364	ACRES 1.00		School Relevy			1,874.82
	EAST-0382432 NRTH-1747808		FD037 Brasher Winthrp FD	77,000	TO M	126.59
	DEED BOOK 2002 PG-10478		LT030 Winthrop Light	77,000	TO M	42.14
	FULL MARKET VALUE	77,000	US001 Unpaid Sewer Tax	428.40	MT	428.40
TOTAL TAX ---						3,470.99**
DATE #1						01/31/17
AMT DUE						3,470.99
***** 34.004-1-7.113 *****						
	CR 49					BILL 1004
34.004-1-7.113	314 Rural vac<10		2017 St Lawrence Co	3,000		25.17
Hallahan Courtney	Brasher Falls 402001	3,000	Town of Stockholm	3,000		1.54
Clark Jacob	FRNT 257.00 DPTH 408.00	3,000	Highway	3,000		9.23
PO Box 38	ACRES 2.70		Chargebacks	3,000		2.98
North Lawrence, NY 12967	EAST-0372984 NRTH-1746644		FD039 Stockholm Fire Prot	3,000	TO M	3.55
	DEED BOOK 2013 PG-218					
	FULL MARKET VALUE	3,000				
TOTAL TAX ---						42.47**
DATE #1						01/31/17
AMT DUE						42.47

STATE OF NEW YORK
 COUNTY - St Lawrence
 TOWN - Stockholm
 SWIS - 408000

2 0 1 7 T O W N T A X R O L L
 T A X A B L E SECTION OF THE ROLL - 1
 OWNERS NAME SEQUENCE
 UNIFORM PERCENT OF VALUE IS 100.00

PAGE 277
 VALUATION DATE-JUL 01, 2015
 TAXABLE STATUS DATE-MAR 01, 2016

TAX MAP PARCEL NUMBER	PROPERTY LOCATION & CLASS	ASSESSMENT	EXEMPTION CODE-----	COUNTY-----	TOWN-----	TAX AMOUNT
CURRENT OWNERS NAME	SCHOOL DISTRICT	LAND	TAX DESCRIPTION	TAXABLE VALUE		
CURRENT OWNERS ADDRESS	PARCEL SIZE/GRID COORD	TOTAL	SPECIAL DISTRICTS			
***** 54.026-2-16 *****						
54.026-2-16	63 Pickle St					BILL 1005
Halloran Susan M	210 1 Family Res		2017 St Lawrence Co	69,000		578.99
63 Pickle St	Potsdam 2 407402	16,100	Town of Stockholm	69,000		35.33
Potsdam, NY 13676	2.15A(D)	69,000	Highway	69,000		212.27
	179x185x240x193x210x480x1		Chargebacks	69,000		68.65
	ACRES 2.10 BANK8888869		FD039 Stockholm Fire Prot	69,000	TO M	81.64
	EAST-0352674 NRTH-1726372					
	DEED BOOK 2004 PG-22826					
	FULL MARKET VALUE	69,000				
			TOTAL TAX ---			976.88**
				DATE #1	01/31/17	
				AMT DUE	976.88	
***** 43.002-1-34.2 *****						
43.002-1-34.2	5 Crane Rd					BILL 1006
Halvorsen John K	240 Rural res		VET DIS CT 41141	4,000	4,000	
5 Crane Rd	Brasher Falls 402001	21,400	CW_15_VET/ 41162	12,000	0	
Winthrop, NY 13697	ACRES 12.60	80,000	2017 St Lawrence Co	64,000		537.04
	EAST-0353802 NRTH-1736571		Town of Stockholm	76,000		38.91
	DEED BOOK 2005 PG-17218		Highway	76,000		233.80
	FULL MARKET VALUE	80,000	Chargebacks	76,000		75.62
			FD039 Stockholm Fire Prot	80,000	TO M	94.65
			TOTAL TAX ---			980.02**
				DATE #1	01/31/17	
				AMT DUE	980.02	
***** 43.003-1-10.2 *****						
43.003-1-10.2	466A,B Cr 48					BILL 1007
Hammac David J	271 Mfg housings		2017 St Lawrence Co	31,000		260.13
Hammac Ann M	Norwood-Norfolk 406201	18,000	Town of Stockholm	31,000		15.87
476 County Route 48	2 Trailers	31,000	Highway	31,000		95.37
Norwood, NY 13668	150'fr		Chargebacks	31,000		30.84
	ACRES 4.80 BANK8888295		FD039 Stockholm Fire Prot	31,000	TO M	36.68
	EAST-0338457 NRTH-1733308		NL002 Norwood Library	31,000	TO	22.21
	DEED BOOK 2008 PG-8245					
	FULL MARKET VALUE	31,000				
			TOTAL TAX ---			461.10**
				DATE #1	01/31/17	
				AMT DUE	461.10	
***** 56.001-2-1 *****						
56.001-2-1	Off Barrett Rd					BILL 1008
Hammill Jeremiah	260 Seasonal res - WTRFNT		2017 St Lawrence Co	10,000		83.91
Hammill Nancy	Brasher Falls 402001	5,000	Town of Stockholm	10,000		5.12
526 County Route 49	FRNT 190.00 DPTH 114.00	10,000	Highway	10,000		30.76
Winthrop, NY 13697	EAST-0388233 NRTH-1726108		Chargebacks	10,000		9.95
	DEED BOOK 2013 PG-13279		FD039 Stockholm Fire Prot	10,000	TO M	11.83
	FULL MARKET VALUE	10,000				
			TOTAL TAX ---			141.57**
				DATE #1	01/31/17	
				AMT DUE	141.57	

STATE OF NEW YORK
 COUNTY - St Lawrence
 TOWN - Stockholm
 SWIS - 408000

2017 TOWN TAX ROLL
 TAXABLE SECTION OF THE ROLL - 1
 OWNERS NAME SEQUENCE
 UNIFORM PERCENT OF VALUE IS 100.00

PAGE 278
 VALUATION DATE-JUL 01, 2015
 TAXABLE STATUS DATE-MAR 01, 2016

TAX MAP PARCEL NUMBER	PROPERTY LOCATION & CLASS	ASSESSMENT	EXEMPTION CODE	COUNTY	TOWN	TAX AMOUNT
CURRENT OWNERS NAME	SCHOOL DISTRICT	LAND	TAX DESCRIPTION	TAXABLE VALUE		
CURRENT OWNERS ADDRESS	PARCEL SIZE/GRID COORD	TOTAL	SPECIAL DISTRICTS			

56.001-2-3.112	Barrett Rd 910 Priv forest - WTRFNT		2017 St Lawrence Co	14,000		117.48
Hammill Jeremiah J	Brasher Falls 402001	14,000	Town of Stockholm	14,000		7.17
Harris-Hammill Nancy A	FRNT 520.00 DPTH	14,000	Highway	14,000		43.07
526 County Route 49	ACRES 26.60		Chargebacks	14,000		13.93
Winthrop, NY 13697	EAST-0388635 NRTH-1726435		FD039 Stockholm Fire Prot	14,000	TO M	16.56
	DEED BOOK 2016 PG-229					
	FULL MARKET VALUE	14,000				
TOTAL TAX ---						198.21**
DATE #1						01/31/17
AMT DUE						198.21

34.004-2-25	2027 Cr 49 210 1 Family Res		VET WAR CT 41121	12,000	12,000	29.70
Hance Garnold E	Brasher Falls 402001	15,000	VET DIS CT 41141	40,000	40,000	882.68**
Hance Cathy A	205x200x202x200	110,000	2017 St Lawrence Co	58,000		486.69
PO Box 267	FRNT 205.00 DPTH 200.00		Town of Stockholm	58,000		29.70
Winthrop, NY 13697	EAST-0375735 NRTH-1748443		Highway	58,000		178.43
	DEED BOOK 1020 PG-00006		Chargebacks	58,000		57.71
	FULL MARKET VALUE	110,000	FD039 Stockholm Fire Prot	110,000	TO M	130.15
TOTAL TAX ---						882.68**
DATE #1						01/31/17
AMT DUE						882.68

34.004-2-26.13	CR 49 910 Priv forest		2017 St Lawrence Co	21,000		176.21
Hance Garnold E	Brasher Falls 402001	21,000	Town of Stockholm	21,000		10.75
PO Box 267	FRNT 251.00 DPTH	21,000	Highway	21,000		64.60
Winthrop, NY 13697	ACRES 41.30		Chargebacks	21,000		20.89
	EAST-0376392 NRTH-1747560		FD039 Stockholm Fire Prot	21,000	TO M	24.85
	DEED BOOK 2015 PG-8579					
	FULL MARKET VALUE	21,000				
TOTAL TAX ---						297.30**
DATE #1						01/31/17
AMT DUE						297.30

45.003-2-9	Cr 54 314 Rural vac<10		2017 St Lawrence Co	3,000		2.98
Hand Marcy A Phelps	Brasher Falls 402001	3,000	Town of Stockholm	3,000		1.54
Hand John W	537x180x618x215	3,000	Highway	3,000		9.23
One Melrose Rd	FRNT 537.00 DPTH 215.00		Chargebacks	3,000		2.98
Auburn, NY 13021	ACRES 2.90		FD039 Stockholm Fire Prot	3,000	TO M	3.55
	EAST-0393094 NRTH-1733462					
	DEED BOOK 1999 PG-17544					
	FULL MARKET VALUE	3,000				
TOTAL TAX ---						42.47**
DATE #1						01/31/17
AMT DUE						42.47

STATE OF NEW YORK
 COUNTY - St Lawrence
 TOWN - Stockholm
 SWIS - 408000

2 0 1 7 T O W N T A X R O L L
 T A X A B L E SECTION OF THE ROLL - 1
 OWNERS NAME SEQUENCE
 UNIFORM PERCENT OF VALUE IS 100.00

PAGE 279
 VALUATION DATE-JUL 01, 2015
 TAXABLE STATUS DATE-MAR 01, 2016

TAX MAP PARCEL NUMBER	PROPERTY LOCATION & CLASS	ASSESSMENT	EXEMPTION CODE	COUNTY	TOWN	TAXABLE VALUE	TAX AMOUNT
CURRENT OWNERS NAME	SCHOOL DISTRICT	LAND	TAX DESCRIPTION				
CURRENT OWNERS ADDRESS	PARCEL SIZE/GRID COORD	TOTAL	SPECIAL DISTRICTS				
***** 42.004-2-2 *****							
42.004-2-2	209 Cr 48	60 PCT OF VALUE USED FOR EXEMPTION PURPOSES	ACCT 1- 42-13				BILL 1013
Hand Robert	240 Rural res		Aged - Co 41801			32,700	32,700
209 County Route 48	Norwood-Norfolk 406201	79,600	2017 St Lawrence Co			76,300	640.25
Norwood, NY 13668	140ar	109,000	Town of Stockholm			76,300	39.07
	ACRES 120.10		Highway			76,300	234.73
	EAST-0332303 NRTH-1731168		Chargebacks			76,300	75.92
	DEED BOOK 926 PG-00725		School Relevy				387.58
	FULL MARKET VALUE	109,000	FD039 Stockholm Fire Prot		TO M	109,000	128.97
			NL002 Norwood Library		TO	109,000	78.09
			TOTAL TAX ---				1,584.61**
					DATE #1		01/31/17
					AMT DUE		1,584.61
***** 56.003-2-5 *****							
56.003-2-5	Off Nichols Rd		ACCT 1- 42-15				BILL 1014
Hann Richard C	910 Priv forest		2017 St Lawrence Co			28,500	239.15
306 Otter Pt	Brasher Falls 402001	28,500	Town of Stockholm			28,500	14.59
Massena, NY 13662	40ar Forest	28,500	Highway			28,500	87.68
	ACRES 49.40		Chargebacks			28,500	28.36
	EAST-0392173 NRTH-1719881		FD039 Stockholm Fire Prot		TO M	28,500	33.72
	DEED BOOK 719 PG-00057						
	FULL MARKET VALUE	28,500	TOTAL TAX ---				403.50**
					DATE #1		01/31/17
					AMT DUE		403.50
***** 34.001-1-21.5 *****							
34.001-1-21.5	Off Brookdale Jenkins Rd		ACCT 1-109- 5.5				BILL 1015
Hanna Timothy M	314 Rural vac<10		2017 St Lawrence Co			1,000	8.39
5423A State Highway 56	Brasher Falls 402001	1,000	Town of Stockholm			1,000	0.51
Potsdam, NY 13676	ACRES 1.00	1,000	Highway			1,000	3.08
	EAST-0362168 NRTH-1757659		Chargebacks			1,000	1.00
	DEED BOOK 2001 PG-20840		FD039 Stockholm Fire Prot		TO M	1,000	1.18
	FULL MARKET VALUE	1,000	TOTAL TAX ---				14.16**
					DATE #1		01/31/17
					AMT DUE		14.16
***** 34.001-1-21.121 *****							
34.001-1-21.121	Off Brookdale Jenkins Rd		ACCT 1-109- 5.12				BILL 1016
Hanna Timothy M	260 Seasonal res		2017 St Lawrence Co			17,000	142.65
5423A State Highway 56	Brasher Falls 402001	2,000	Town of Stockholm			17,000	8.70
Potsdam, NY 13676	ACRES 3.00	17,000	Highway			17,000	52.30
	EAST-0362832 NRTH-1757091		Chargebacks			17,000	16.91
	DEED BOOK 2001 PG-20841		FD039 Stockholm Fire Prot		TO M	17,000	20.11
	FULL MARKET VALUE	17,000	TOTAL TAX ---				240.67**
					DATE #1		01/31/17
					AMT DUE		240.67

STATE OF NEW YORK
 COUNTY - St Lawrence
 TOWN - Stockholm
 SWIS - 408000

2 0 1 7 T O W N T A X R O L L
 T A X A B L E SECTION OF THE ROLL - 1
 OWNERS NAME SEQUENCE
 UNIFORM PERCENT OF VALUE IS 100.00

PAGE 280
 VALUATION DATE-JUL 01, 2015
 TAXABLE STATUS DATE-MAR 01, 2016

TAX MAP PARCEL NUMBER	PROPERTY LOCATION & CLASS	ASSESSMENT	EXEMPTION CODE	COUNTY	TOWN	TAX AMOUNT
CURRENT OWNERS NAME	SCHOOL DISTRICT	LAND	TAX DESCRIPTION	TAXABLE VALUE		
CURRENT OWNERS ADDRESS	PARCEL SIZE/GRID COORD	TOTAL	SPECIAL DISTRICTS			
***** 55.001-1-25.1 *****						
1600 Cr 47				ACCT 1-	44- 6	BILL 1017
55.001-1-25.1	311 Res vac land		2017 St Lawrence Co	2,000		16.78
Hanna William P	Parishville 1 406601	2,000	Town of Stockholm	2,000		1.02
PO Box 5201	Also See 1082/1140	2,000	Highway	2,000		6.15
Potsdam, NY 13676-5201	275x82x35x150x135x175		Chargebacks	2,000		1.99
	ACRES 1.00		FD039 Stockholm Fire Prot	2,000	TO M	2.37
	EAST-0368347 NRTH-1721438					
	DEED BOOK 1024 PG-01070					
	FULL MARKET VALUE	2,000				
			TOTAL TAX ---			28.31**
				DATE #1		01/31/17
				AMT DUE		28.31
***** 33.003-3-2 *****						
251 Porter Lynch Rd						BILL 1018
33.003-3-2	210 1 Family Res		VET COM CT 41131	17,250	17,250	
Hanson Carol S	Norwood-Norfolk 406201	15,200	2017 St Lawrence Co	51,750		434.24
Hanson Ronald R	FRNT 200.00 DPTH 218.00	69,000	Town of Stockholm	51,750		26.50
251 Porter Lynch Rd	ACRES 1.00		Highway	51,750		159.20
Norwood, NY 13668	EAST-0348064 NRTH-1745280		Chargebacks	51,750		51.49
	DEED BOOK 2004 PG-13777		FD039 Stockholm Fire Prot	69,000	TO M	81.64
	FULL MARKET VALUE	69,000	NL002 Norwood Library	69,000	TO	49.43
			TOTAL TAX ---			802.50**
				DATE #1		01/31/17
				AMT DUE		802.50
***** 56.002-1-8 *****						
Cr 49				ACCT 1-	6-13.1	BILL 1019
56.002-1-8	910 Priv forest		2017 St Lawrence Co	34,200		286.98
Harding Russell	Brasher Falls 402001	34,200	Town of Stockholm	34,200		17.51
Harding Pamela	611'fr	34,200	Highway	34,200		105.21
186 Barnett Hill Rd	ACRES 59.50		Chargebacks	34,200		34.03
Walpole, NH 03608	EAST-0396357 NRTH-1723946		FD039 Stockholm Fire Prot	34,200	TO M	40.46
	DEED BOOK 2000 PG-17709					
	FULL MARKET VALUE	34,200				
			TOTAL TAX ---			484.19**
				DATE #1		01/31/17
				AMT DUE		484.19

STATE OF NEW YORK
 COUNTY - St Lawrence
 TOWN - Stockholm
 SWIS - 408000

2 0 1 7 T O W N T A X R O L L
 T A X A B L E SECTION OF THE ROLL - 1
 OWNERS NAME SEQUENCE
 UNIFORM PERCENT OF VALUE IS 100.00

PAGE 281
 VALUATION DATE-JUL 01, 2015
 TAXABLE STATUS DATE-MAR 01, 2016

TAX MAP PARCEL NUMBER	PROPERTY LOCATION & CLASS	ASSESSMENT	EXEMPTION CODE-----	COUNTY-----	TOWN-----	
CURRENT OWNERS NAME	SCHOOL DISTRICT	LAND	TAX DESCRIPTION	TAXABLE VALUE		TAX AMOUNT
CURRENT OWNERS ADDRESS	PARCEL SIZE/GRID COORD	TOTAL	SPECIAL DISTRICTS			
***** 34.004-4-12 *****						
	26 Cemetery St			ACCT 1-	33- 7	BILL 1020
34.004-4-12	240 Rural res		VET COM CT 41131	20,000	20,000	
Harper Cynthia L	Brasher Falls 402001	29,100	VET DIS CT 41141	40,000	40,000	
PO Box 323	2002/14268 Ni Mo Easement	150,000	2017 St Lawrence Co	90,000		755.21
Winthrop, NY 13697-0323	17ar		Town of Stockholm	90,000		46.08
	ACRES 18.80		Highway	90,000		276.87
	EAST-0382216 NRTH-1748982		Chargebacks	90,000		89.55
	DEED BOOK 1087 PG-388		FD037 Brasher Winthrp FD	150,000	TO M	246.61
	FULL MARKET VALUE	150,000	LT030 Winthrop Light	150,000	TO M	82.10
			TOTAL TAX ---			1,496.42**
				DATE #1		01/31/17
				AMT DUE		1,496.42
***** 43.003-2-12.12 *****						
	944 Old Market Rd					BILL 1021
43.003-2-12.12	210 1 Family Res		2017 St Lawrence Co	95,000		797.16
Harris James	Norwood-Norfolk 406201	15,800	Town of Stockholm	95,000		48.64
Harris Sandra	FRNT 300.00 DPTH	95,000	Highway	95,000		292.26
944 Old Market Rd	ACRES 1.80		Chargebacks	95,000		94.52
Potsdam, NY 13676	EAST-0346165 NRTH-1730627		FD039 Stockholm Fire Prot	95,000	TO M	112.40
	DEED BOOK 1046 PG-01035		NL002 Norwood Library	95,000	TO	68.06
	FULL MARKET VALUE	95,000				
			TOTAL TAX ---			1,413.04**
				DATE #1		01/31/17
				AMT DUE		1,413.04
***** 34.003-2-15 *****						
	2414 Cr 49			ACCT 1-	43- 3	BILL 1022
34.003-2-15	240 Rural res		Ag Distric 41720	24,766	24,766	
Harrison Eugene G (Lu)	Brasher Falls 402001	65,000	2017 St Lawrence Co	90,234		757.17
Harrison Sybil A (Lu)	Rur Res W/acreage 50Ar	115,000	Town of Stockholm	90,234		46.20
%JE Sheehan Contracting	ACRES 52.00		Highway	90,234		277.59
208 Sissonville Rd	EAST-0368563 NRTH-1748422		Chargebacks	90,234		89.78
Potsdam, NY 13676	DEED BOOK 2005 PG-13896		School Relevy			2,197.05
	FULL MARKET VALUE	115,000	FD039 Stockholm Fire Prot	90,234	TO M	106.76
			24,766 EX			
MAY BE SUBJECT TO PAYMENT			TOTAL TAX ---			3,474.55**
UNDER AGDIST LAW TIL 2020				DATE #1		01/31/17
				AMT DUE		3,474.55
***** 25.003-4-9.1 *****						
	1099 Sh 420			ACCT 1-	46- 3	BILL 1023
25.003-4-9.1	210 1 Family Res		2017 St Lawrence Co	80,000		671.29
Hartford James F	Brasher Falls 402001	10,500	Town of Stockholm	80,000		40.96
Hartford Bonnie T	FRNT 100.00 DPTH 367.00	80,000	Highway	80,000		246.11
PO Box 1	ACRES 0.90		Chargebacks	80,000		79.60
Massena, NY 13662	EAST-0369048 NRTH-1763677		FD039 Stockholm Fire Prot	80,000	TO M	94.65
	DEED BOOK 1998 PG-15343					
	FULL MARKET VALUE	80,000				
			TOTAL TAX ---			1,132.61**
				DATE #1		01/31/17
				AMT DUE		1,132.61



STATE OF NEW YORK
COUNTY - St Lawrence
TOWN - Stockholm
SWIS - 408000

2 0 1 7 T O W N T A X R O L L
T A X A B L E SECTION OF THE ROLL - 1
OWNERS NAME SEQUENCE
UNIFORM PERCENT OF VALUE IS 100.00

PAGE 282
VALUATION DATE-JUL 01, 2015
TAXABLE STATUS DATE-MAR 01, 2016

TAX MAP PARCEL NUMBER	PROPERTY LOCATION & CLASS	ASSESSMENT	EXEMPTION CODE	COUNTY	TOWN	TAX AMOUNT
CURRENT OWNERS NAME	SCHOOL DISTRICT	LAND	TAX DESCRIPTION	TAXABLE VALUE		
CURRENT OWNERS ADDRESS	PARCEL SIZE/GRID COORD	TOTAL	SPECIAL DISTRICTS			
***** 55.004-1-8.1 *****						
55.004-1-8.1	359 Elliott Rd			ACCT 1-	43-15	BILL 1024
Hartson Claude R	210 1 Family Res		2017 St Lawrence Co	42,000		352.43
Hartson Nancy H	Brasher Falls 402001	17,000	Town of Stockholm	42,000		21.50
359 Elliott Rd	FRNT 400.00 DPTH 400.00	42,000	Highway	42,000		129.21
Winthrop, NY 13697	ACRES 3.70		Chargebacks	42,000		41.79
	EAST-0379703 NRTH-1716240		School Relevy			292.17
	DEED BOOK 2004 PG-9280		FD039 Stockholm Fire Prot	42,000	TO M	49.69
	FULL MARKET VALUE	42,000				
TOTAL TAX ---						886.79**
						DATE #1 01/31/17
						AMT DUE 886.79
***** 44.001-1-2.2 *****						
44.001-1-2.2	352 Crane Rd					BILL 1025
Hartson Clyde A	270 Mfg housing		2017 St Lawrence Co	38,000		318.86
Hartson Rose E	Brasher Falls 402001	33,200	Town of Stockholm	38,000		19.46
352 Crane Rd	Easement 2012/11256	38,000	Highway	38,000		116.90
Winthrop, NY 13697	54.0A(D)		Chargebacks	38,000		37.81
	FRNT 768.00 DPTH		FD039 Stockholm Fire Prot	38,000	TO M	44.96
	ACRES 54.00					
	EAST-0360422 NRTH-1740422					
	DEED BOOK 1047 PG-894					
	FULL MARKET VALUE	38,000				
TOTAL TAX ---						537.99**
						DATE #1 01/31/17
						AMT DUE 537.99
***** 55.004-1-8.2 *****						
55.004-1-8.2	Elliott Rd					BILL 1026
Hartson Douglas C Jr	910 Priv forest		2017 St Lawrence Co	43,200		362.50
Hartson Kathleen H	Brasher Falls 402001	43,200	Town of Stockholm	43,200		22.12
46 Windy Hollow Rd	FRNT 1810.00 DPTH	43,200	Highway	43,200		132.90
Saranac, NY 12981	ACRES 79.30		Chargebacks	43,200		42.98
	EAST-0379165 NRTH-1716072		FD039 Stockholm Fire Prot	43,200	TO M	51.11
	DEED BOOK 2016 PG-2270					
	FULL MARKET VALUE	43,200				
TOTAL TAX ---						611.61**
						DATE #1 01/31/17
						AMT DUE 611.61
***** 55.004-1-9 *****						
55.004-1-9	Sullivan Rd			ACCT 1-	44- 1	BILL 1027
Hartson Douglas C Jr	910 Priv forest		2017 St Lawrence Co	3,900		32.73
Hartson Kathleen H	Brasher Falls 402001	3,900	Town of Stockholm	3,900		2.00
46 Windy Hollow Rd	6ar	3,900	Highway	3,900		12.00
Saranac, NY 12981	ACRES 6.70		Chargebacks	3,900		3.88
	EAST-0376839 NRTH-1714692		FD039 Stockholm Fire Prot	3,900	TO M	4.61
	DEED BOOK 2016 PG-2270					
	FULL MARKET VALUE	3,900				
TOTAL TAX ---						55.22**
						DATE #1 01/31/17
						AMT DUE 55.22

STATE OF NEW YORK
 COUNTY - St Lawrence
 TOWN - Stockholm
 SWIS - 408000

2 0 1 7 T O W N T A X R O L L
 T A X A B L E SECTION OF THE ROLL - 1
 OWNERS NAME SEQUENCE
 UNIFORM PERCENT OF VALUE IS 100.00

PAGE 283
 VALUATION DATE-JUL 01, 2015
 TAXABLE STATUS DATE-MAR 01, 2016

TAX MAP PARCEL NUMBER	PROPERTY LOCATION & CLASS	ASSESSMENT	EXEMPTION CODE-----	COUNTY-----	TOWN-----		
CURRENT OWNERS NAME	SCHOOL DISTRICT	LAND	TAX DESCRIPTION			TAXABLE VALUE	TAX AMOUNT
CURRENT OWNERS ADDRESS	PARCEL SIZE/GRID COORD	TOTAL	SPECIAL DISTRICTS				
*****							55.004-1-15.1 *****
55.004-1-15.1	Sullivan Rd					ACCT 1- 43-14	BILL 1028
Hartson Douglas C Jr	105 Vac farmland		2017 St Lawrence Co			85,500	717.45
Hartson Kathleen H	Brasher Falls 402001	85,500	Town of Stockholm			85,500	43.78
46 Windy Hollow Rd	ACRES 175.90	85,500	Highway			85,500	263.03
Saranac, NY 12981	EAST-0377619 NRTH-1713892		Chargebacks			85,500	85.07
	DEED BOOK 2016 PG-2270		FD039 Stockholm Fire Prot			85,500 TO M	101.16
	FULL MARKET VALUE	85,500					
							TOTAL TAX ---
							DATE #1 01/31/17
							AMT DUE 1,210.49
*****							55.004-1-15.2 *****
55.004-1-15.2	360 Sullivan Rd						BILL 1029
Hartson Douglas C Jr	260 Seasonal res		2017 St Lawrence Co			19,000	159.43
46 Windy Hollow Rd	Brasher Falls 402001	12,700	Town of Stockholm			19,000	9.73
Saranac, NY 12981	ACRES 16.30	19,000	Highway			19,000	58.45
	EAST-0378701 NRTH-1712205		Chargebacks			19,000	18.90
	DEED BOOK 2009 PG-14740		FD039 Stockholm Fire Prot			19,000 TO M	22.48
	FULL MARKET VALUE	19,000					
							TOTAL TAX ---
							DATE #1 01/31/17
							AMT DUE 268.99
*****							55.003-2-18 *****
55.003-2-18	380,408 Mcintyre Rd					ACCT 1- 44- 4	BILL 1030
Hartson Ivan L	210 1 Family Res		VET COM CT 41131			18,750	18,750
Hartson Pauline J	Parishville 1 406601	21,000	VET DIS CT 41141			7,500	7,500
408 Mcintyre Rd	6 Ar House/trailer	75,000	2017 St Lawrence Co			48,750	409.07
Winthrop, NY 13697	ACRES 7.00		Town of Stockholm			48,750	24.96
	EAST-0367026 NRTH-1713805		Highway			48,750	149.97
	DEED BOOK 1089 PG-84		Chargebacks			48,750	48.51
	FULL MARKET VALUE	75,000	FD039 Stockholm Fire Prot			75,000 TO M	88.74
							TOTAL TAX ---
							DATE #1 01/31/17
							AMT DUE 721.25
*****							43.002-2-5.2 *****
43.002-2-5.2	342 Crane Rd						BILL 1031
Hartson Jack R	270 Mfg housing		2017 St Lawrence Co			35,000	293.69
Hartson Patricia A	Brasher Falls 402001	24,000	Town of Stockholm			35,000	17.92
342 Crane Rd	Easement 2013/7795	35,000	Highway			35,000	107.67
Winthrop, NY 13697-3214	FRNT 550.00 DPTH		Chargebacks			35,000	34.82
	ACRES 41.70		FD039 Stockholm Fire Prot			35,000 TO M	41.41
	EAST-0359443 NRTH-1740314						
	DEED BOOK 1047 PG-896						
	FULL MARKET VALUE	35,000					
							TOTAL TAX ---
							DATE #1 01/31/17
							AMT DUE 495.51
*****							*****

STATE OF NEW YORK
COUNTY - St Lawrence
TOWN - Stockholm
SWIS - 408000

2 0 1 7 T O W N T A X R O L L
T A X A B L E SECTION OF THE ROLL - 1
OWNERS NAME SEQUENCE
UNIFORM PERCENT OF VALUE IS 100.00

PAGE 284
VALUATION DATE-JUL 01, 2015
TAXABLE STATUS DATE-MAR 01, 2016

TAX MAP PARCEL NUMBER	PROPERTY LOCATION & CLASS	ASSESSMENT	EXEMPTION CODE	COUNTY	TOWN	TAX AMOUNT
CURRENT OWNERS NAME	SCHOOL DISTRICT	LAND	TAX DESCRIPTION	TAXABLE VALUE		
CURRENT OWNERS ADDRESS	PARCEL SIZE/GRID COORD	TOTAL	SPECIAL DISTRICTS			
***** 34.003-1-14 *****						
34.003-1-14	Old Munson Rd/abandoned			ACCT 1-	43-12	BILL 1032
Hartson Jerry L	910 Priv forest		2017 St Lawrence Co	3,400		28.53
PO Box 316	Brasher Falls 402001	3,400	Town of Stockholm	3,400		1.74
Hannawa Falls, NY 13647-0316	5ar	3,400	Highway	3,400		10.46
	FRNT 510.00 DPTH		Chargebacks	3,400		3.38
	ACRES 5.90		FD039 Stockholm Fire Prot	3,400	TO M	4.02
	EAST-0363453 NRTH-1744314					
	DEED BOOK 1047 PG-00888					
	FULL MARKET VALUE	3,400				
TOTAL TAX ---						48.13**
						DATE #1 01/31/17
						AMT DUE 48.13
***** 43.002-2-18 *****						
43.002-2-18	Crane Rd			ACCT 1-	43-18	BILL 1033
Hartson Jerry L	910 Priv forest		2017 St Lawrence Co	9,100		76.36
PO Box 316	Brasher Falls 402001	9,100	Town of Stockholm	9,100		4.66
Hannawa Falls, NY 13647-0316	FRNT 500.00 DPTH	9,100	Highway	9,100		28.00
	ACRES 15.80		Chargebacks	9,100		9.05
	EAST-0359755 NRTH-1742477		FD039 Stockholm Fire Prot	9,100	TO M	10.77
	DEED BOOK 1047 PG-888					
	FULL MARKET VALUE	9,100				
TOTAL TAX ---						128.84**
						DATE #1 01/31/17
						AMT DUE 128.84
***** 55.002-2-30 *****						
55.002-2-30	500 Nichols Rd			ACCT 1-	44- 3	BILL 1034
Hartson Linda	240 Rural res		2017 St Lawrence Co	120,000		1,006.94
500 Nichols Rd	Brasher Falls 402001	40,500	Town of Stockholm	120,000		61.44
Winthrop, NY 13697	FRNT 1064.00 DPTH	120,000	Highway	120,000		369.17
	ACRES 45.30		Chargebacks	120,000		119.40
	EAST-0384271 NRTH-1726432		FD039 Stockholm Fire Prot	120,000	TO M	141.98
	DEED BOOK 789 PG-225					
	FULL MARKET VALUE	120,000				
TOTAL TAX ---						1,698.93**
						DATE #1 01/31/17
						AMT DUE 1,698.93
***** 44.004-2-8.1 *****						
44.004-2-8.1	East Part Rd			ACCT 1-	66- 2	BILL 1035
Hartson Roger Carlton Jr	322 Rural vac>10 - WTRFNT		2017 St Lawrence Co	27,000		226.56
PO Box 88	Brasher Falls 402001	27,000	Town of Stockholm	27,000		13.82
Saint Regis Falls, NY	ACRES 44.40	27,000	Highway	27,000		83.06
12980-0088	EAST-0380000 NRTH-1733027		Chargebacks	27,000		26.86
	DEED BOOK 2009 PG-18902		School Relevy			657.41
	FULL MARKET VALUE	27,000	FD039 Stockholm Fire Prot	27,000	TO M	31.95
TOTAL TAX ---						1,039.66**
						DATE #1 01/31/17
						AMT DUE 1,039.66

STATE OF NEW YORK
 COUNTY - St Lawrence
 TOWN - Stockholm
 SWIS - 408000

2017 TOWN TAX ROLL
 TAXABLE SECTION OF THE ROLL - 1
 OWNERS NAME SEQUENCE
 UNIFORM PERCENT OF VALUE IS 100.00

PAGE 285
 VALUATION DATE-JUL 01, 2015
 TAXABLE STATUS DATE-MAR 01, 2016

TAX MAP PARCEL NUMBER	PROPERTY LOCATION & CLASS	ASSESSMENT	EXEMPTION CODE	COUNTY	TOWN	TAXABLE VALUE	TAX AMOUNT
CURRENT OWNERS NAME	SCHOOL DISTRICT	LAND	TAX DESCRIPTION				
CURRENT OWNERS ADDRESS	PARCEL SIZE/GRID COORD	TOTAL	SPECIAL DISTRICTS				
***** 44.004-2-9 *****							
44.004-2-9	East Part Rd			ACCT 1-	65-15		BILL 1036
Hartson Roger Carlton Jr	314 Rural vac<10		2017 St Lawrence Co			3,800	31.89
PO Box 88	Brasher Falls 402001	3,800	Town of Stockholm			3,800	1.95
Saint Regis Falls, NY	200x100	3,800	Highway			3,800	11.69
12980-0088	FRNT 200.00 DPTH 100.00		Chargebacks			3,800	3.78
	EAST-0379771 NRTH-1732250		School Relevy				92.52
	DEED BOOK 2009 PG-18902		FD039 Stockholm Fire Prot		TO M	3,800	4.50
	FULL MARKET VALUE	3,800					
TOTAL TAX ---							146.33**
DATE #1							01/31/17
AMT DUE							146.33
***** 43.003-1-7.2 *****							
43.003-1-7.2	460 Cr 48						BILL 1037
Hastings Roy	210 1 Family Res		2017 St Lawrence Co			24,000	201.39
460 County Route 48	Norwood-Norfolk 406201	14,600	Town of Stockholm			24,000	12.29
Norwood, NY 13668-3220	ACRES 20.10	24,000	Highway			24,000	73.83
	EAST-0338154 NRTH-1732984		Chargebacks			24,000	23.88
	DEED BOOK 2007 PG-18158		School Relevy				651.83
	FULL MARKET VALUE	24,000	FD039 Stockholm Fire Prot		TO M	24,000	28.40
			NL002 Norwood Library		TO	24,000	17.19
TOTAL TAX ---							1,008.81**
DATE #1							01/31/17
AMT DUE							1,008.81
***** 54.034-1-9.1 *****							
54.034-1-9.1	26 Pickle St		RPTL466_f 41691	ACCT 1-	54- 4		BILL 1038
Hayes Daniel J	210 1 Family Res		2017 St Lawrence Co		3,000	3,000	
Hayes Lori A	Potsdam 2 407402	16,100	Town of Stockholm			97,000	813.94
26 Pickle St	Also See 1050/548	100,000	Highway			97,000	49.67
Potsdam, NY 13676	FRNT 435.00 DPTH 200.00		Chargebacks			97,000	298.41
	ACRES 2.10		FD038 W Stockholm Fire Dis		TO M	100,000	133.52
	EAST-0352724 NRTH-1725402		LT032 Sanfordville Light		TO M	100,000	38.26
	DEED BOOK 981 PG-00526						
	FULL MARKET VALUE	100,000					
TOTAL TAX ---							1,430.31**
DATE #1							01/31/17
AMT DUE							1,430.31
***** 34.004-6-9.1 *****							
34.004-6-9.1	SH 420			ACCT 1-	16- 6		BILL 1039
Hayes Ian P	314 Rural vac<10 - WTRFNT		2017 St Lawrence Co			7,800	65.45
Hayes Sara	Brasher Falls 402001	7,800	Town of Stockholm			7,800	3.99
225 State Highway 420	2 parcels-sp 90,000	7,800	Highway			7,800	24.00
Winthrop, NY 13697	ACRES 5.30 BANK8888830		Chargebacks			7,800	7.76
	EAST-0382449 NRTH-1745872		FD037 Brasher Winthrp FD		TO M	7,800	12.82
	DEED BOOK 2013 PG-17979		LT030 Winthrop Light		TO M	7,800	4.27
	FULL MARKET VALUE	7,800					
TOTAL TAX ---							118.29**
DATE #1							01/31/17
AMT DUE							118.29

STATE OF NEW YORK
 COUNTY - St Lawrence
 TOWN - Stockholm
 SWIS - 408000

2017 TOWN TAX ROLL
 TAXABLE SECTION OF THE ROLL - 1
 OWNERS NAME SEQUENCE
 UNIFORM PERCENT OF VALUE IS 100.00

PAGE 286
 VALUATION DATE-JUL 01, 2015
 TAXABLE STATUS DATE-MAR 01, 2016

TAX MAP PARCEL NUMBER	PROPERTY LOCATION & CLASS	ASSESSMENT	EXEMPTION CODE	COUNTY	TOWN	TAX AMOUNT
CURRENT OWNERS NAME	SCHOOL DISTRICT	LAND	TAX DESCRIPTION	TAXABLE VALUE		
CURRENT OWNERS ADDRESS	PARCEL SIZE/GRID COORD	TOTAL	SPECIAL DISTRICTS			
***** 34.076-5-8 *****						
34.076-5-8	225 Sh 420			ACCT 1-	17- 2	BILL 1040
Hayes Ian P	210 1 Family Res		2017 St Lawrence Co	79,000		662.90
Hayes Sara	Brasher Falls 402001	5,600	Town of Stockholm	79,000		40.45
225 State Highway 420	FRNT 75.00 DPTH 100.00	79,000	Highway	79,000		243.03
Winthrop, NY 13697	BANK8888830		Chargebacks	79,000		78.60
	EAST-0382659 NRTH-1746000		FD037 Brasher Winthrp FD	79,000	TO M	129.88
	DEED BOOK 2013 PG-17979		LT030 Winthrop Light	79,000	TO M	43.24
	FULL MARKET VALUE	79,000				
			TOTAL TAX ---			1,198.10**
				DATE #1		01/31/17
				AMT DUE		1,198.10
***** 65.002-4-23 *****						
65.002-4-23	319 Benton Rd			ACCT 1-	4-23	BILL 1041
Hayes Richard E	210 1 Family Res		2017 St Lawrence Co	38,000		318.86
319 Benton Rd	Potsdam 2 407402	20,200	Town of Stockholm	38,000		19.46
Potsdam, NY 13676	ACRES 6.20	38,000	Highway	38,000		116.90
	EAST-0359012 NRTH-1704730		Chargebacks	38,000		37.81
	DEED BOOK 2003 PG-12536		FD039 Stockholm Fire Prot	38,000	TO M	44.96
	FULL MARKET VALUE	38,000				
			TOTAL TAX ---			537.99**
				DATE #1		01/31/17
				AMT DUE		537.99
***** 54.004-2-6.1 *****						
54.004-2-6.1	27 Reagan Rd			ACCT 1-	3-11.2	BILL 1042
Hazelton Cheryl (Weaver)	270 Mfg housing		2017 St Lawrence Co	40,000		335.65
27 Reagan Rd	Potsdam 2 407402	16,800	Town of Stockholm	40,000		20.48
Winthrop, NY 13697	216x474	40,000	Highway	40,000		123.06
	ACRES 2.80		Chargebacks	40,000		39.80
	EAST-0359432 NRTH-1719157		FD039 Stockholm Fire Prot	40,000	TO M	47.33
	DEED BOOK 1079 PG-29					
	FULL MARKET VALUE	40,000				
			TOTAL TAX ---			566.32**
				DATE #1		01/31/17
				AMT DUE		566.32
***** 54.034-1-11.2 *****						
54.034-1-11.2	4 Pickle St			ACCT 1-	3-11.2	BILL 1043
Heagle Malcolm J	270 Mfg housing		2017 St Lawrence Co	59,000		495.08
Levison Amy L	Potsdam 2 407402	8,200	Town of Stockholm	59,000		30.21
4 Pickle St	FRNT 100.00 DPTH 120.00	59,000	Highway	59,000		181.51
Potsdam, NY 13676	BANK8888869		Chargebacks	59,000		58.70
	EAST-0352704 NRTH-1725137		FD038 W Stockholm Fire Dis	59,000	TO M	78.78
	DEED BOOK 2004 PG-23089		LT032 Sanfordville Light	59,000	TO M	22.58
	FULL MARKET VALUE	59,000				
			TOTAL TAX ---			866.86**
				DATE #1		01/31/17
				AMT DUE		866.86

STATE OF NEW YORK
COUNTY - St Lawrence
TOWN - Stockholm
SWIS - 408000

2017 TOWN TAX ROLL
TAXABLE SECTION OF THE ROLL - 1
OWNERS NAME SEQUENCE
UNIFORM PERCENT OF VALUE IS 100.00

PAGE 287
VALUATION DATE-JUL 01, 2015
TAXABLE STATUS DATE-MAR 01, 2016

TAX MAP PARCEL NUMBER	PROPERTY LOCATION & CLASS	ASSESSMENT	EXEMPTION CODE	COUNTY	TOWN	TAXABLE VALUE	TAX AMOUNT
***** 34.004-1-17 *****							
34.004-1-17	737 Mccarthy Rd					ACCT 1-109- 9	BILL 1044
Helmer Donna R	210 1 Family Res - WTRFNT		2017 St Lawrence Co			59,000	495.08
737 Mccarthy Rd	Brasher Falls 402001	18,400	Town of Stockholm			59,000	30.21
Winthrop, NY 13697	ACRES 4.40	59,000	Highway			59,000	181.51
	EAST-0374840 NRTH-1744142		Chargebacks			59,000	58.70
	DEED BOOK 2001 PG-13000		FD039 Stockholm Fire Prot		TO M	59,000	69.81
	FULL MARKET VALUE	59,000					
TOTAL TAX ---							835.31**
							DATE #1 01/31/17
							AMT DUE 835.31
***** 34.004-1-19 *****							
34.004-1-19	Skinnerville Rd					ACCT 1- 2-11	BILL 1045
Helmer Donna R	314 Rural vac<10 - WTRFNT		2017 St Lawrence Co			2,000	16.78
737 Mccarthy Rd	Brasher Falls 402001	2,000	Town of Stockholm			2,000	1.02
Winthrop, NY 13697	1.82a (D)	2,000	Highway			2,000	6.15
	FRNT 303.00 DPTH		Chargebacks			2,000	1.99
	ACRES 1.30		FD039 Stockholm Fire Prot		TO M	2,000	2.37
	EAST-0374804 NRTH-1744667						
	DEED BOOK 2001 PG-13000						
	FULL MARKET VALUE	2,000					
TOTAL TAX ---							28.31**
							DATE #1 01/31/17
							AMT DUE 28.31
***** 34.076-3-13 *****							
34.076-3-13	608 Sh 11C					ACCT 1- 15- 5	BILL 1046
Hence Julianne M	210 1 Family Res		2017 St Lawrence Co			90,000	755.21
PO Box 315	Brasher Falls 402001	15,300	Town of Stockholm			90,000	46.08
Winthrop, NY 13697	Easement 2007/8729	90,000	Highway			90,000	276.87
	1.50ar		Chargebacks			90,000	89.55
	ACRES 1.30		FD037 Brasher Winthrp FD		TO M	90,000	147.97
	EAST-0381679 NRTH-1746430		LT030 Winthrop Light		TO M	90,000	49.26
	DEED BOOK 2008 PG-8645						
	FULL MARKET VALUE	90,000					
TOTAL TAX ---							1,364.94**
							DATE #1 01/31/17
							AMT DUE 1,364.94
***** 44.002-3-7 *****							
44.002-3-7	196 White Rd					ACCT 1- 15-13	BILL 1047
Hence Nick	322 Rural vac>10		2017 St Lawrence Co			15,000	125.87
Hence Julianne	Brasher Falls 402001	15,000	Town of Stockholm			15,000	7.68
PO Box 315	28ar 950'ff	15,000	Highway			15,000	46.15
Winthrop, NY 13697	ACRES 29.30		Chargebacks			15,000	14.92
	EAST-0380368 NRTH-1741286		FD039 Stockholm Fire Prot		TO M	15,000	17.75
	DEED BOOK 2014 PG-12232						
	FULL MARKET VALUE	15,000					
TOTAL TAX ---							212.37**
							DATE #1 01/31/17
							AMT DUE 212.37

STATE OF NEW YORK
COUNTY - St Lawrence
TOWN - Stockholm
SWIS - 408000

2017 TOWN TAX ROLL
TAXABLE SECTION OF THE ROLL - 1
OWNERS NAME SEQUENCE
UNIFORM PERCENT OF VALUE IS 100.00

PAGE 288
VALUATION DATE-JUL 01, 2015
TAXABLE STATUS DATE-MAR 01, 2016

TAX MAP PARCEL NUMBER	PROPERTY LOCATION & CLASS	ASSESSMENT	EXEMPTION CODE	COUNTY	TOWN	TAX AMOUNT
CURRENT OWNERS NAME	SCHOOL DISTRICT	LAND	TAX DESCRIPTION			
CURRENT OWNERS ADDRESS	PARCEL SIZE/GRID COORD	TOTAL	SPECIAL DISTRICTS			
***** 44.002-3-5.21 *****						
9920 Ush 11						BILL 1048
44.002-3-5.21	270 Mfg housing		2017 St Lawrence Co	64,000		537.04
Henderson Richard	Brasher Falls 402001	15,500	Town of Stockholm	64,000		32.77
PO Box 26483	307'fr	64,000	Highway	64,000		196.89
Rochester, NY 14626-0483	ACRES 1.50		Chargebacks	64,000		63.68
	EAST-0378983 NRTH-1738108		School Relevy			1,558.29
	DEED BOOK 2010 PG-12022		FD039 Stockholm Fire Prot	64,000	TO M	75.72
	FULL MARKET VALUE	64,000				
TOTAL TAX ---						2,464.39**
						DATE #1 01/31/17
						AMT DUE 2,464.39
***** 34.068-2-15 *****						
713 Sh 11C						BILL 1049
34.068-2-15	210 1 Family Res		2017 St Lawrence Co	70,000		587.38
Herne Keena-Marie	Brasher Falls 402001	8,100	Town of Stockholm	70,000		35.84
713 State Highway 11C	FRNT 77.00 DPTH 401.00	70,000	Highway	70,000		215.35
Winthrop, NY 13697	BANK8888209		Chargebacks	70,000		69.65
	EAST-0382746 NRTH-1748862		FD037 Brasher Winthrp FD	70,000	TO M	115.08
	DEED BOOK 2015 PG-11536		LT030 Winthrop Light	70,000	TO M	38.31
	FULL MARKET VALUE	70,000				
TOTAL TAX ---						1,061.61**
						DATE #1 01/31/17
						AMT DUE 1,061.61
***** 33.004-2-26.22 *****						
Cook Rd						BILL 1050
33.004-2-26.22	322 Rural vac>10		2017 St Lawrence Co	7,000		58.74
Hewitt Jonathan L	Norwood-Norfolk 406201	7,000	Town of Stockholm	7,000		3.58
Hewitt Tanya K	FRNT 338.00 DPTH	7,000	Highway	7,000		21.53
249 Cook Rd	ACRES 12.70		Chargebacks	7,000		6.96
Norwood, NY 13668	EAST-0350950 NRTH-1744339		FD039 Stockholm Fire Prot	7,000	TO M	8.28
	DEED BOOK 2014 PG-8258		NL002 Norwood Library	7,000	TO	5.02
	FULL MARKET VALUE	7,000				
TOTAL TAX ---						104.11**
						DATE #1 01/31/17
						AMT DUE 104.11
***** 43.002-1-37 *****						
249 Cook Rd						BILL 1051
43.002-1-37	210 1 Family Res		2017 St Lawrence Co	115,000		964.99
Hewitt Jonathan L	Norwood-Norfolk 406201	15,500	Town of Stockholm	115,000		58.88
Hewitt Tanya K	180x390	115,000	Highway	115,000		353.78
249 Cook Rd	FRNT 350.00 DPTH 1.50		Chargebacks	115,000		114.42
Norwood, NY 13668	ACRES 1.50 BANK8888830		FD039 Stockholm Fire Prot	115,000	TO M	136.06
	EAST-0351352 NRTH-1743554		NL002 Norwood Library	115,000	TO	82.39
	DEED BOOK 2008 PG-18919					
	FULL MARKET VALUE	115,000				
TOTAL TAX ---						1,710.52**
						DATE #1 01/31/17
						AMT DUE 1,710.52

STATE OF NEW YORK
 COUNTY - St Lawrence
 TOWN - Stockholm
 SWIS - 408000

2 0 1 7 T O W N T A X R O L L
 T A X A B L E SECTION OF THE ROLL - 1
 OWNERS NAME SEQUENCE
 UNIFORM PERCENT OF VALUE IS 100.00

PAGE 289
 VALUATION DATE-JUL 01, 2015
 TAXABLE STATUS DATE-MAR 01, 2016

TAX MAP PARCEL NUMBER	PROPERTY LOCATION & CLASS	ASSESSMENT	EXEMPTION CODE	COUNTY	TOWN	TAX AMOUNT
CURRENT OWNERS NAME	SCHOOL DISTRICT	LAND	TAX DESCRIPTION	TAXABLE VALUE		
CURRENT OWNERS ADDRESS	PARCEL SIZE/GRID COORD	TOTAL	SPECIAL DISTRICTS			
***** 55.003-2-2 *****						
81,82,116	Buckton Rd			ACCT 1-	43- 8	BILL 1052
55.003-2-2	240 Rural res		2017 St Lawrence Co	100,000		839.12
Hewlett Patrick H	Parishville 1 406601	79,700	Town of Stockholm	100,000		51.20
Hewlett Dawn	119.86a(d)	100,000	Highway	100,000		307.64
504 West Parishville Rd	ACRES 120.30		Chargebacks	100,000		99.50
Potsdam, NY 13676	EAST-0369104 NRTH-1719059		FD039 Stockholm Fire Prot	100,000	TO M	118.32
	DEED BOOK 2005 PG-15129					
	FULL MARKET VALUE	100,000				
TOTAL TAX ---						1,415.78**
DATE #1						01/31/17
AMT DUE						1,415.78
***** 34.004-1-6 *****						
	Cr 49			ACCT 1-	45- 5	BILL 1053
34.004-1-6	314 Rural vac<10		2017 St Lawrence Co	4,800		40.28
Hibbert Alda C (Estate)	Brasher Falls 402001	4,800	Town of Stockholm	4,800		2.46
4038 Hayhurst Rd	200x175x240x175	4,800	Highway	4,800		14.77
Yoncalla, OR 97499	FRNT 200.00 DPTH 175.00		Chargebacks	4,800		4.78
	EAST-0373786 NRTH-1747146		School Relevy			116.87
PRIOR OWNER ON 3/01/2016	DEED BOOK 2005 PG-19303		FD039 Stockholm Fire Prot	4,800	TO M	5.68
Hibbert Alda C	FULL MARKET VALUE	4,800				
TOTAL TAX ---						184.84**
DATE #1						01/31/17
AMT DUE						184.84
***** 34.067-1-14.111 *****						
	370 Sh 420			ACCT 1-	45-6	BILL 1054
34.067-1-14.111	210 1 Family Res		Vet Chg of 41003	0	18,734	
Hibbert Bruce D	Brasher Falls 402001	17,900	Vet Pro Ra 41112	16,906	0	
PO Box 336	130'fr	60,000	2017 St Lawrence Co	43,094		361.61
Winthrop, NY 13697	ACRES 3.90		Town of Stockholm	41,266		21.13
	EAST-0380882 NRTH-1749403		Highway	41,266		126.95
PRIOR OWNER ON 3/01/2016	DEED BOOK 2012 PG-12494		Chargebacks	41,266		41.06
Hibbert Alda C (LU)	FULL MARKET VALUE	60,000	FD037 Brasher Winthrp FD	60,000	TO M	98.64
			LT030 Winthrop Light	60,000	TO M	32.84
			US001 Unpaid Sewer Tax	285.60	MT	285.60
TOTAL TAX ---						967.83**
DATE #1						01/31/17
AMT DUE						967.83
***** 34.004-4-9 *****						
	35 Buck Ave			ACCT 1-	79- 2	BILL 1055
34.004-4-9	210 1 Family Res		2017 St Lawrence Co	80,000		671.29
Hibbert David Z	Brasher Falls 402001	13,200	Town of Stockholm	80,000		40.96
Hibbert Amber L	FRNT 200.00 DPTH 137.00	80,000	Highway	80,000		246.11
35 Buck Ave	EAST-0381221 NRTH-1750086		Chargebacks	80,000		79.60
Winthrop, NY 13697	DEED BOOK 2013 PG-12623		FD039 Stockholm Fire Prot	80,000	TO M	94.65
	FULL MARKET VALUE	80,000				
TOTAL TAX ---						1,132.61**
DATE #1						01/31/17
AMT DUE						1,132.61

STATE OF NEW YORK
 COUNTY - St Lawrence
 TOWN - Stockholm
 SWIS - 408000

2 0 1 7 T O W N T A X R O L L
 T A X A B L E SECTION OF THE ROLL - 1
 OWNERS NAME SEQUENCE
 UNIFORM PERCENT OF VALUE IS 100.00

PAGE 290
 VALUATION DATE-JUL 01, 2015
 TAXABLE STATUS DATE-MAR 01, 2016

TAX MAP PARCEL NUMBER	PROPERTY LOCATION & CLASS	ASSESSMENT	EXEMPTION CODE	COUNTY	TOWN	TAX AMOUNT
CURRENT OWNERS NAME	SCHOOL DISTRICT	LAND	TAX DESCRIPTION	TAXABLE VALUE		
CURRENT OWNERS ADDRESS	PARCEL SIZE/GRID COORD	TOTAL	SPECIAL DISTRICTS			
***** 34.004-4-10.21 *****						
34.004-4-10.21	Buck Ave 910 Priv forest		2017 St Lawrence Co	7,700		BILL 1056 64.61
Hibbert David Zachary	Brasher Falls 402001	7,700	Town of Stockholm	7,700		3.94
35 Buck Ave	320'ff	7,700	Highway	7,700		23.69
Winthrop, NY 13697	ACRES 19.10		Chargebacks	7,700		7.66
	EAST-0380960 NRTH-1750725		FD039 Stockholm Fire Prot	7,700	TO M	9.11
	DEED BOOK 2012 PG-15654					
	FULL MARKET VALUE	7,700				
TOTAL TAX ---						109.01**
DATE #1						01/31/17
AMT DUE						109.01
***** 34.059-2-8 *****						
34.059-2-8	Buck Ave 311 Res vac land		2017 St Lawrence Co	2,500		BILL 1057 20.98
Hibbert William	Brasher Falls 402001	2,500	Town of Stockholm	2,500		1.28
PO Box 14	99x90x9x125	2,500	Highway	2,500		7.69
Winthrop, NY 13697	FRNT 99.00 DPTH 107.00		Chargebacks	2,500		2.49
	EAST-0381101 NRTH-1749888		FD037 Brasher Winthrp FD	2,500	TO M	4.11
	DEED BOOK 2008 PG-6178		LT030 Winthrop Light	2,500	TO M	1.37
	FULL MARKET VALUE	2,500				
TOTAL TAX ---						37.92**
DATE #1						01/31/17
AMT DUE						37.92
***** 34.004-4-13 *****						
34.004-4-13	Buck Ave 322 Rural vac>10		2017 St Lawrence Co	12,100		BILL 1058 101.53
Hibbert William C	Brasher Falls 402001	12,100	Town of Stockholm	12,100		6.20
PO Box 14	14ar	12,100	Highway	12,100		37.22
Winthrop, NY 13697	ACRES 15.10		Chargebacks	12,100		12.04
	EAST-0381858 NRTH-1749625		FD037 Brasher Winthrp FD	12,100	TO M	19.89
	DEED BOOK 2002 PG-9701		LT030 Winthrop Light	12,100	TO M	6.62
	FULL MARKET VALUE	12,100				
TOTAL TAX ---						183.50**
DATE #1						01/31/17
AMT DUE						183.50
***** 34.002-1-24.1 *****						
34.002-1-24.1	Hurley Rd 910 Priv forest		2017 St Lawrence Co	50,000		BILL 1059 419.56
Hibbert William Cline	Brasher Falls 402001	50,000	Town of Stockholm	50,000		25.60
PO Box 14	ACRES 185.90	50,000	Highway	50,000		153.82
Winthrop, NY 13697	EAST-0372379 NRTH-1753222		Chargebacks	50,000		49.75
	DEED BOOK 2011 PG-9070		FD039 Stockholm Fire Prot	50,000	TO M	59.16
	FULL MARKET VALUE	50,000				
TOTAL TAX ---						707.89**
DATE #1						01/31/17
AMT DUE						707.89

STATE OF NEW YORK
 COUNTY - St Lawrence
 TOWN - Stockholm
 SWIS - 408000

2 0 1 7 T O W N T A X R O L L
 T A X A B L E SECTION OF THE ROLL - 1
 OWNERS NAME SEQUENCE
 UNIFORM PERCENT OF VALUE IS 100.00

PAGE 291
 VALUATION DATE-JUL 01, 2015
 TAXABLE STATUS DATE-MAR 01, 2016

TAX MAP PARCEL NUMBER	PROPERTY LOCATION & CLASS	ASSESSMENT	EXEMPTION CODE-----	COUNTY-----	TOWN-----	
CURRENT OWNERS NAME	SCHOOL DISTRICT	LAND	TAX DESCRIPTION	TAXABLE VALUE		TAX AMOUNT
CURRENT OWNERS ADDRESS	PARCEL SIZE/GRID COORD	TOTAL	SPECIAL DISTRICTS			
***** 34.004-2-1 *****						
34.004-2-1	Hurley Rd			ACCT 1- 45- 8	BILL	1060
Hibbert William Cline	260 Seasonal res		2017 St Lawrence Co	30,000		251.74
PO Box 14	Brasher Falls 402001	25,100	Town of Stockholm	30,000		15.36
Winthrop, NY 13697	ACRES 93.90	30,000	Highway	30,000		92.29
	EAST-0373765 NRTH-1751146		Chargebacks	30,000		29.85
	DEED BOOK 2008 PG-366		FD039 Stockholm Fire Prot	30,000 TO M		35.50
	FULL MARKET VALUE	30,000				
TOTAL TAX ---						424.74**
DATE #1						01/31/17
AMT DUE						424.74
***** 34.004-4-3.1 *****						
34.004-4-3.1	Sh 420			ACCT 1- 45-12	BILL	1061
Hibbert William Cline	910 Priv forest		2017 St Lawrence Co	8,000		67.13
PO Box 14	Brasher Falls 402001	8,000	Town of Stockholm	8,000		4.10
Winthrop, NY 13697	ACRES 30.60	8,000	Highway	8,000		24.61
	EAST-0380128 NRTH-1750943		Chargebacks	8,000		7.96
	DEED BOOK 2011 PG-15675		FD039 Stockholm Fire Prot	8,000 TO M		9.47
	FULL MARKET VALUE	8,000				
TOTAL TAX ---						113.27**
DATE #1						01/31/17
AMT DUE						113.27
***** 34.004-4-10.1 *****						
34.004-4-10.1	63 Buck Ave			ACCT 1- 45- 7	BILL	1062
Hibbert William Cline	210 1 Family Res		VET WAR CT 41121	6,300	6,300	
PO Box 14	Brasher Falls 402001	24,000	2017 St Lawrence Co	35,700		299.57
Winthrop, NY 13697	ACRES 33.50	42,000	Town of Stockholm	35,700		18.28
	EAST-0381607 NRTH-1750983		Highway	35,700		109.83
	DEED BOOK 1999 PG-23529		Chargebacks	35,700		35.52
	FULL MARKET VALUE	42,000	FD039 Stockholm Fire Prot	42,000 TO M		49.69
TOTAL TAX ---						512.89**
DATE #1						01/31/17
AMT DUE						512.89
***** 34.004-4-10.3 *****						
34.004-4-10.3	Buck Ave				BILL	1063
Hibbert William Cline	311 Res vac land		2017 St Lawrence Co	2,000		16.78
PO Box 14	Brasher Falls 402001	2,000	Town of Stockholm	2,000		1.02
Winthrop, NY 13697	FRNT 300.00 DPTH	2,000	Highway	2,000		6.15
	ACRES 1.10		Chargebacks	2,000		1.99
	EAST-0381336 NRTH-1749909		FD037 Brasher Winthrp FD	2,000 TO M		3.29
	FULL MARKET VALUE	2,000				
TOTAL TAX ---						29.23**
DATE #1						01/31/17
AMT DUE						29.23

STATE OF NEW YORK
 COUNTY - St Lawrence
 TOWN - Stockholm
 SWIS - 408000

2 0 1 7 T O W N T A X R O L L
 T A X A B L E SECTION OF THE ROLL - 1
 OWNERS NAME SEQUENCE
 UNIFORM PERCENT OF VALUE IS 100.00

PAGE 292
 VALUATION DATE-JUL 01, 2015
 TAXABLE STATUS DATE-MAR 01, 2016

TAX MAP PARCEL NUMBER	PROPERTY LOCATION & CLASS	ASSESSMENT	EXEMPTION CODE	COUNTY	TOWN	TAXABLE VALUE	TAX AMOUNT
CURRENT OWNERS NAME	SCHOOL DISTRICT	LAND	TAX DESCRIPTION				
CURRENT OWNERS ADDRESS	PARCEL SIZE/GRID COORD	TOTAL	SPECIAL DISTRICTS				
***** 34.004-4-16 *****							
34.004-4-16	Buck Ave			ACCT 1-103- 4	BILL	1064	
Hibbert William Cline	311 Res vac land		2017 St Lawrence Co			4,700	39.44
PO Box 14	Brasher Falls 402001	4,700	Town of Stockholm			4,700	2.41
Winthrop, NY 13697	FRNT 200.00 DPTH 167.00	4,700	Highway			4,700	14.46
	EAST-0381547 NRTH-1749983		Chargebacks			4,700	4.68
	DEED BOOK 2007 PG-21842		FD037 Brasher Winthrp FD		TO M	4,700	7.73
	FULL MARKET VALUE	4,700	LT030 Winthrop Light		TO M	4,700	2.57
			TOTAL TAX ---				71.29**
				DATE #1		01/31/17	
				AMT DUE		71.29	
***** 34.004-2-26.11 *****							
34.004-2-26.11	2030 Cr 49			ACCT 1- 41- 6.11	BILL	1065	
Hickman Audra	240 Rural res		2017 St Lawrence Co			120,000	1,006.94
2030 County Route 49	Brasher Falls 402001	70,300	Town of Stockholm			120,000	61.44
Winthrop, NY 13697	Farm	120,000	Highway			120,000	369.17
	ACRES 105.20		Chargebacks			120,000	119.40
	EAST-0375440 NRTH-1749711		FD039 Stockholm Fire Prot		TO M	120,000	141.98
	DEED BOOK 1012 PG-279						
	FULL MARKET VALUE	120,000					
			TOTAL TAX ---				1,698.93**
				DATE #1		01/31/17	
				AMT DUE		1,698.93	
***** 34.003-3-12.1 *****							
34.003-3-12.1	2198 Cr 49				BILL	1066	
Hickman Audra L	112 Dairy farm		Silo 42100			8,400	8,400
2030 County Route 49	Brasher Falls 402001	59,400	2017 St Lawrence Co			130,600	1,095.89
Winthrop, NY 13697	Portions of 52.10A &	139,000	Town of Stockholm			130,600	66.87
	98.53A N of rd		Highway			130,600	401.77
	ACRES 69.80		Chargebacks			130,600	129.95
	EAST-0371941 NRTH-1746022		FD039 Stockholm Fire Prot		TO M	130,600	154.52
	DEED BOOK 1085 PG-1100		8,400 EX				
	FULL MARKET VALUE	139,000					
			TOTAL TAX ---				1,849.00**
				DATE #1		01/31/17	
				AMT DUE		1,849.00	
***** 34.004-2-26.2 *****							
34.004-2-26.2	Cr 49				BILL	1067	
Hickman Audra Leigh	311 Res vac land		2017 St Lawrence Co			5,100	42.80
2030 County Route 49	Brasher Falls 402001	5,100	Town of Stockholm			5,100	2.61
Winthrop, NY 13697	FRNT 200.00 DPTH 210.00	5,100	Highway			5,100	15.69
	EAST-0375562 NRTH-1748314		Chargebacks			5,100	5.07
	DEED BOOK 2005 PG-13892		FD039 Stockholm Fire Prot		TO M	5,100	6.03
	FULL MARKET VALUE	5,100					
			TOTAL TAX ---				72.20**
				DATE #1		01/31/17	
				AMT DUE		72.20	

STATE OF NEW YORK
COUNTY - St Lawrence
TOWN - Stockholm
SWIS - 408000

2017 TOWN TAX ROLL
T A X A B L E SECTION OF THE ROLL - 1
OWNERS NAME SEQUENCE
UNIFORM PERCENT OF VALUE IS 100.00

PAGE 293
VALUATION DATE-JUL 01, 2015
TAXABLE STATUS DATE-MAR 01, 2016

TAX MAP PARCEL NUMBER	PROPERTY LOCATION & CLASS	ASSESSMENT	EXEMPTION CODE	COUNTY	TOWN	TAX AMOUNT
CURRENT OWNERS NAME	SCHOOL DISTRICT	LAND	TAX DESCRIPTION			
CURRENT OWNERS ADDRESS	PARCEL SIZE/GRID COORD	TOTAL	SPECIAL DISTRICTS			
***** 34.001-1-9.12 *****						
460 Mahoney Rd						BILL 1068
34.001-1-9.12	210 1 Family Res		2017 St Lawrence Co	89,000		746.82
Hill Norman	Brasher Falls 402001	17,200	Town of Stockholm	89,000		45.57
Hill Kim	302x440x348x380	89,000	Highway	89,000		273.80
460 Mahoney Rd	ACRES 3.20		Chargebacks	89,000		88.55
Winthrop, NY 13697-3234	EAST-0368810 NRTH-1759390		FD039 Stockholm Fire Prot	89,000	TO M	105.30
	DEED BOOK 1101 PG-471					
	FULL MARKET VALUE	89,000				
TOTAL TAX ---						1,260.04**
						DATE #1 01/31/17
						AMT DUE 1,260.04
***** 34.001-1-9.111 *****						
460 Mahoney Rd	Hurley Rd					BILL 1069
34.001-1-9.111	314 Rural vac<10		2017 St Lawrence Co	6,000		50.35
Hill Norman	Brasher Falls 402001	6,000	Town of Stockholm	6,000		3.07
Hill Kimberly	FRNT 350.00 DPTH	6,000	Highway	6,000		18.46
460 Mahoney Rd	ACRES 2.90		Chargebacks	6,000		5.97
Winthrop, NY 13697	EAST-0369000 NRTH-1759735		FD039 Stockholm Fire Prot	6,000	TO M	7.10
	DEED BOOK 2010 PG-17024					
	FULL MARKET VALUE	6,000				
TOTAL TAX ---						84.95**
						DATE #1 01/31/17
						AMT DUE 84.95
***** 34.001-1-24.1 *****						
129 Mahoney Rd						BILL 1070
34.001-1-24.1	112 Dairy farm		Silo 42100	33,400	33,400	
Hill Raymond B	Brasher Falls 402001	77,600	2017 St Lawrence Co	156,600		1,314.06
Hill Stephanie J	See 1034/1060 & 1034/1062	190,000	Town of Stockholm	156,600		80.18
129 Mahoney Rd	Agri-Dairy		Highway	156,600		481.76
Winthrop, NY 13697	ACRES 102.30		Chargebacks	156,600		155.82
	EAST-0362501 NRTH-1752897		FD039 Stockholm Fire Prot	156,600	TO M	185.28
	DEED BOOK 2015 PG-3535		33,400 EX			
	FULL MARKET VALUE	190,000				
TOTAL TAX ---						2,217.10**
						DATE #1 01/31/17
						AMT DUE 2,217.10
***** 33.004-2-26.1 *****						
287 Cook Rd						BILL 1071
33.004-2-26.1	210 1 Family Res		2017 St Lawrence Co	100,000		839.12
Hirleman Robert	Norwood-Norfolk 406201	19,800	Town of Stockholm	100,000		51.20
Hirleman Nancy	Easement 2008/18559	100,000	Highway	100,000		307.64
57 Woods Edge Rd	2015sp100,000		Chargebacks	100,000		99.50
Bethlehem, CT 06751	6.19A 709x360		FD039 Stockholm Fire Prot	100,000	TO M	118.32
	ACRES 5.80 BANK8888830		NL002 Norwood Library	100,000	TO	71.64
	EAST-0351812 NRTH-1744087					
	DEED BOOK 2014 PG-10923					
	FULL MARKET VALUE	100,000				
TOTAL TAX ---						1,487.42**
						DATE #1 01/31/17
						AMT DUE 1,487.42



STATE OF NEW YORK
 COUNTY - St Lawrence
 TOWN - Stockholm
 SWIS - 408000

2 0 1 7 T O W N T A X R O L L
 T A X A B L E SECTION OF THE ROLL - 1
 OWNERS NAME SEQUENCE
 UNIFORM PERCENT OF VALUE IS 100.00

PAGE 294
 VALUATION DATE-JUL 01, 2015
 TAXABLE STATUS DATE-MAR 01, 2016

TAX MAP PARCEL NUMBER	PROPERTY LOCATION & CLASS	ASSESSMENT	EXEMPTION CODE-----	COUNTY-----	TOWN-----	TAX AMOUNT
CURRENT OWNERS NAME	SCHOOL DISTRICT	LAND	TAX DESCRIPTION		TAXABLE VALUE	
CURRENT OWNERS ADDRESS	PARCEL SIZE/GRID COORD	TOTAL	SPECIAL DISTRICTS			
***** 33.004-2-26.21 *****						
	Cook Rd					BILL 1072
33.004-2-26.21	910 Priv forest		2017 St Lawrence Co		57,000	478.30
Hirleman Robert	Norwood-Norfolk 406201	57,000	Town of Stockholm		57,000	29.18
Hirleman Nancy	Easement 2008/18559	57,000	Highway		57,000	175.35
57 Woods Edge Rd	Also 2014/8354		Chargebacks		57,000	56.71
Bethlehem, CT 06751	ACRES 100.80		FD039 Stockholm Fire Prot		57,000 TO M	67.44
	EAST-0350460 NRTH-1744905		NL002 Norwood Library		57,000 TO	40.84
	DEED BOOK 2014 PG-10922					
	FULL MARKET VALUE	57,000				
TOTAL TAX ---						847.82**
DATE #1						01/31/17
AMT DUE						847.82
***** 54.041-1-5 *****						
	Ush 11					BILL 1073
54.041-1-5	311 Res vac land		2017 St Lawrence Co		4,900	41.12
Hirsch Bennett	Potsdam 2 407402	4,900	Town of Stockholm		4,900	2.51
Hirsch Pamela	150x167x150x167	4,900	Highway		4,900	15.07
201 Barnage Rd	FRNT 150.00 DPTH 167.00		Chargebacks		4,900	4.88
Brasher Falls, NY 13613	ACRES 0.57		FD038 W Stockholm Fire Dis		4,900 TO M	6.54
	EAST-0351198 NRTH-1723549		LT032 Sanfordville Light		4,900 TO M	1.87
	DEED BOOK 986 PG-67					
	FULL MARKET VALUE	4,900				
TOTAL TAX ---						71.99**
DATE #1						01/31/17
AMT DUE						71.99
***** 54.003-2-4 *****						
	Old Close Rd/abandoned					BILL 1074
54.003-2-4	910 Priv forest		2017 St Lawrence Co		20,000	167.82
Hobbs Ralph G	Potsdam 2 407402	20,000	Town of Stockholm		20,000	10.24
Hobbs Dorothy M	ACRES 74.20	20,000	Highway		20,000	61.53
66 Catherine St	EAST-0342658 NRTH-1718714		Chargebacks		20,000	19.90
Potsdam, NY 13676	DEED BOOK 988 PG-00445		FD039 Stockholm Fire Prot		20,000 TO M	23.66
	FULL MARKET VALUE	20,000				
TOTAL TAX ---						283.15**
DATE #1						01/31/17
AMT DUE						283.15
***** 55.001-1-7.1 *****						
	Reagan Rd					BILL 1075
55.001-1-7.1	322 Rural vac>10		2017 St Lawrence Co		15,000	125.87
Hogan Donald G	Brasher Falls 402001	15,000	Town of Stockholm		15,000	7.68
Hogan Cynthia V	800'fr	15,000	Highway		15,000	46.15
400 Reagan Rd	ACRES 49.00		Chargebacks		15,000	14.92
Winthrop, NY 13697-3118	EAST-0366605 NRTH-1724318		School Relevy			365.22
	DEED BOOK 1000 PG-00392		FD039 Stockholm Fire Prot		15,000 TO M	17.75
	FULL MARKET VALUE	15,000				
TOTAL TAX ---						577.59**
DATE #1						01/31/17
AMT DUE						577.59

STATE OF NEW YORK
COUNTY - St Lawrence
TOWN - Stockholm
SWIS - 408000

2 0 1 7 T O W N T A X R O L L
T A X A B L E SECTION OF THE ROLL - 1
OWNERS NAME SEQUENCE
UNIFORM PERCENT OF VALUE IS 100.00

PAGE 295
VALUATION DATE-JUL 01, 2015
TAXABLE STATUS DATE-MAR 01, 2016

TAX MAP PARCEL NUMBER	PROPERTY LOCATION & CLASS	ASSESSMENT	EXEMPTION CODE	COUNTY	TOWN	TAX AMOUNT
CURRENT OWNERS NAME	SCHOOL DISTRICT	LAND	TAX DESCRIPTION			
CURRENT OWNERS ADDRESS	PARCEL SIZE/GRID COORD	TOTAL	SPECIAL DISTRICTS			
***** 55.001-1-8.1 *****						
55.001-1-8.1	Reagan Rd			55.001-1-8.1	ACCT 1- 39- 1.1	BILL 1076
Hogan Donald G	322 Rural vac>10		2017 St Lawrence Co			92.30
Hogan Cynthia V	Brasher Falls 402001	11,000	Town of Stockholm			5.63
400 Reagan Rd	23 Ar	11,000	Highway			33.84
Winthrop, NY 13697-3118	ACRES 22.00		Chargebacks			10.94
	EAST-0365034 NRTH-1724876		School Relevy			267.83
	DEED BOOK 1062 PG-545		FD039 Stockholm Fire Prot	11,000	TO M	13.01
	FULL MARKET VALUE	11,000				
TOTAL TAX ---						423.55**
						DATE #1 01/31/17
						AMT DUE 423.55
***** 55.001-1-8.21 *****						
55.001-1-8.21	400 Reagan Rd			55.001-1-8.21	ACCT 1- 39- 1.2	BILL 1077
Hogan Donald G	240 Rural res		2017 St Lawrence Co			1,048.90
Hogan Cynthia	Brasher Falls 402001	46,750	Town of Stockholm			64.00
400 Reagan Rd	ACRES 64.00	125,000	Highway			384.55
Winthrop, NY 13697-3118	EAST-0366410 NRTH-1725217		Chargebacks			124.37
	DEED BOOK 954 PG-91		School Relevy			3,043.55
	FULL MARKET VALUE	125,000	FD039 Stockholm Fire Prot	125,000	TO M	147.90
TOTAL TAX ---						4,813.27**
						DATE #1 01/31/17
						AMT DUE 4,813.27
***** 55.001-1-8.22 *****						
55.001-1-8.22	Reagan Rd			55.001-1-8.22		BILL 1078
Hogan Donald G	971 Wetlands		2017 St Lawrence Co			70.49
Hogan Cynthia	Brasher Falls 402001	8,400	Town of Stockholm			4.30
400 Reagan Rd	Easement 1118/710	8,400	Highway			25.84
Winthrop, NY 13697-3118	127' fr		Chargebacks			8.36
	ACRES 33.50		School Relevy			204.53
	EAST-0365289 NRTH-1726221		FD039 Stockholm Fire Prot	8,400	TO M	9.94
	DEED BOOK 954 PG-91					
	FULL MARKET VALUE	8,400				
TOTAL TAX ---						323.46**
						DATE #1 01/31/17
						AMT DUE 323.46
***** 55.001-1-8.23 *****						
55.001-1-8.23	Reagan Rd			55.001-1-8.23		BILL 1079
Hogan Donald G	910 Priv forest		2017 St Lawrence Co			164.05
Hogan Cynthia	Brasher Falls 402001	19,550	Town of Stockholm			10.01
400 Reagan Rd	ACRES 44.10	19,550	Highway			60.14
Winthrop, NY 13697-3118	EAST-0364680 NRTH-1726586		Chargebacks			19.45
	DEED BOOK 954 PG-91		School Relevy			476.01
	FULL MARKET VALUE	19,550	FD039 Stockholm Fire Prot	19,550	TO M	23.13
TOTAL TAX ---						752.79**
						DATE #1 01/31/17
						AMT DUE 752.79

STATE OF NEW YORK
 COUNTY - St Lawrence
 TOWN - Stockholm
 SWIS - 408000

2 0 1 7 T O W N T A X R O L L
 T A X A B L E SECTION OF THE ROLL - 1
 OWNERS NAME SEQUENCE
 UNIFORM PERCENT OF VALUE IS 100.00

PAGE 296
 VALUATION DATE-JUL 01, 2015
 TAXABLE STATUS DATE-MAR 01, 2016

TAX MAP PARCEL NUMBER	PROPERTY LOCATION & CLASS	ASSESSMENT	EXEMPTION CODE-----	COUNTY-----	TOWN-----	
CURRENT OWNERS NAME	SCHOOL DISTRICT	LAND	TAX DESCRIPTION	TAXABLE VALUE		TAX AMOUNT
CURRENT OWNERS ADDRESS	PARCEL SIZE/GRID COORD	TOTAL	SPECIAL DISTRICTS			
***** 55.001-1-11 *****						
	Off Reagan Rd			ACCT 1- 38-15	BILL	1080
55.001-1-11	910 Priv forest		2017 St Lawrence Co	4,000		33.56
Hogan Donald G	Brasher Falls 402001	4,000	Town of Stockholm	4,000		2.05
Hogan Cynthia V	ACRES 10.00	4,000	Highway	4,000		12.31
400 Reagan Rd	EAST-0366679 NRTH-1727405		Chargebacks	4,000		3.98
Winthrop, NY 13697-3118	DEED BOOK 1043 PG-00167		School Relevy			97.39
	FULL MARKET VALUE	4,000	FD039 Stockholm Fire Prot	4,000 TO M		4.73
			TOTAL TAX ---			154.02**
				DATE #1	01/31/17	
				AMT DUE	154.02	
***** 66.003-1-14.2 *****						
	1400 Sh 11B				BILL	1081
66.003-1-14.2	910 Priv forest		2017 St Lawrence Co	22,000		184.61
Hoistion Richard	Parishville 1 406601	19,100	Town of Stockholm	22,000		11.26
Hoistion Margaret	FRNT 900.00 DPTH	22,000	Highway	22,000		67.68
4125 State Highway 310	ACRES 29.10		Chargebacks	22,000		21.89
Norfolk, NY 13667	EAST-0368390 NRTH-1703795		FD039 Stockholm Fire Prot	22,000 TO M		26.03
	DEED BOOK 1998 PG-12077					
	FULL MARKET VALUE	22,000				
			TOTAL TAX ---			311.47**
				DATE #1	01/31/17	
				AMT DUE	311.47	
***** 56.001-2-18 *****						
	Barrett Rd			ACCT 1- 46-11	BILL	1082
56.001-2-18	910 Priv forest		2017 St Lawrence Co	10,400		87.27
Hollenbeck James C	Brasher Falls 402001	10,400	Town of Stockholm	10,400		5.32
30 Circle Rd	ACRES 18.00	10,400	Highway	10,400		31.99
Fort Jackson, NY 12965	EAST-0393169 NRTH-1720184		Chargebacks	10,400		10.35
	DEED BOOK 1010 PG-00345		FD039 Stockholm Fire Prot	10,400 TO M		12.30
	FULL MARKET VALUE	10,400				
			TOTAL TAX ---			147.23**
				DATE #1	01/31/17	
				AMT DUE	147.23	
***** 43.003-1-22 *****						
	3 Eel Pond Rd			ACCT 1- 29- 8	BILL	1083
43.003-1-22	210 1 Family Res		Aged - All 41800	23,500 23,500		
Hollinger Stella M	Norwood-Norfolk 406201	15,400	2017 St Lawrence Co	23,500		197.19
3 Eel Pond Rd	ACRES 1.40	47,000	Town of Stockholm	23,500		12.03
Norwood, NY 13668	EAST-0338046 NRTH-1729957		Highway	23,500		72.29
	DEED BOOK 891 PG-00508		Chargebacks	23,500		23.38
	FULL MARKET VALUE	47,000	FD039 Stockholm Fire Prot	47,000 TO M		55.61
			NL002 Norwood Library	47,000 TO		33.67
			TOTAL TAX ---			394.17**
				DATE #1	01/31/17	
				AMT DUE	394.17	

STATE OF NEW YORK
 COUNTY - St Lawrence
 TOWN - Stockholm
 SWIS - 408000

2 0 1 7 T O W N T A X R O L L
 T A X A B L E SECTION OF THE ROLL - 1
 OWNERS NAME SEQUENCE
 UNIFORM PERCENT OF VALUE IS 100.00

PAGE 297
 VALUATION DATE-JUL 01, 2015
 TAXABLE STATUS DATE-MAR 01, 2016

TAX MAP PARCEL NUMBER	PROPERTY LOCATION & CLASS	ASSESSMENT	EXEMPTION CODE-----	COUNTY-----	TOWN-----	
CURRENT OWNERS NAME	SCHOOL DISTRICT	LAND	TAX DESCRIPTION	TAXABLE VALUE		TAX AMOUNT
CURRENT OWNERS ADDRESS	PARCEL SIZE/GRID COORD	TOTAL	SPECIAL DISTRICTS			
***** 54.001-1-22 *****						
54.001-1-22	Pleasant Valley Rd 910 Priv forest		2017 St Lawrence Co	2,400		BILL 1084 20.14
Hooper Gary	Potsdam 2 407402	2,400	Town of Stockholm	2,400		1.23
Mary Ellen	Vacant Land	2,400	Highway	2,400		7.38
353 Pleasant Valley Rd	ACRES 6.20		Chargebacks	2,400		2.39
Norwood, NY 13668	EAST-0337332 NRTH-1722238		FD039 Stockholm Fire Prot	2,400	TO M	2.84
	DEED BOOK 806 PG-00332					
	FULL MARKET VALUE	2,400				
TOTAL TAX ---						33.98**
DATE #1						01/31/17
AMT DUE						33.98
***** 54.001-1-24 *****						
54.001-1-24	Off Pleasant Valley Rd 910 Priv forest		2017 St Lawrence Co	18,000		BILL 1085 151.04
Hooper Gary	Potsdam 2 407402	18,000	Town of Stockholm	18,000		9.22
Hooper Mary Ellen	ACRES 69.10	18,000	Highway	18,000		55.37
353 Pleasant Valley Rd	EAST-0343660 NRTH-1724768		Chargebacks	18,000		17.91
Norwood, NY 13668	DEED BOOK 806 PG-00332		FD039 Stockholm Fire Prot	18,000	TO M	21.30
	FULL MARKET VALUE	18,000				
TOTAL TAX ---						254.84**
DATE #1						01/31/17
AMT DUE						254.84
***** 43.001-2-25.2 *****						
43.001-2-25.2	3064 CR 47 210 1 Family Res		2017 St Lawrence Co	150,000		BILL 1086 1,258.68
Hoover Lee	Norwood-Norfolk 406201	15,500	Town of Stockholm	150,000		76.80
Hoover Lisa	FRNT 174.00 DPTH	150,000	Highway	150,000		461.46
3064 County Route 47	ACRES 1.50 BANK8888209		Chargebacks	150,000		149.25
Norwood, NY 13668	EAST-0343543 NRTH-1739108		FD039 Stockholm Fire Prot	150,000	TO M	177.48
	DEED BOOK 2014 PG-17497		NL002 Norwood Library	150,000	TO	107.47
	FULL MARKET VALUE	150,000				
TOTAL TAX ---						2,231.14**
DATE #1						01/31/17
AMT DUE						2,231.14
***** 45.001-1-11 *****						
45.001-1-11	10228 Ush 11 240 Rural res		2017 St Lawrence Co	138,000	ACCT 1- 57-13	BILL 1087 1,157.98
Horan Mark D	Brasher Falls 402001	60,800	Town of Stockholm	138,000		70.66
Horan Anne M	65.50 Ar Res/trlr	138,000	Highway	138,000		424.54
10228 US Highway 11	ACRES 82.60		Chargebacks	138,000		137.31
Winthrop, NY 13697	EAST-0385786 NRTH-1740054		FD039 Stockholm Fire Prot	138,000	TO M	163.28
	DEED BOOK 2000 PG-16964					
	FULL MARKET VALUE	138,000				
TOTAL TAX ---						1,953.77**
DATE #1						01/31/17
AMT DUE						1,953.77

STATE OF NEW YORK
 COUNTY - St Lawrence
 TOWN - Stockholm
 SWIS - 408000

2 0 1 7 T O W N T A X R O L L
 T A X A B L E SECTION OF THE ROLL - 1
 OWNERS NAME SEQUENCE
 UNIFORM PERCENT OF VALUE IS 100.00

PAGE 298
 VALUATION DATE-JUL 01, 2015
 TAXABLE STATUS DATE-MAR 01, 2016

TAX MAP PARCEL NUMBER	PROPERTY LOCATION & CLASS	ASSESSMENT	EXEMPTION CODE	COUNTY	TOWN	TAXABLE VALUE	TAX AMOUNT
CURRENT OWNERS NAME	SCHOOL DISTRICT	LAND	TAX DESCRIPTION				
CURRENT OWNERS ADDRESS	PARCEL SIZE/GRID COORD	TOTAL	SPECIAL DISTRICTS				
***** 54.049-1-6 *****							
	8578 Ush 11			ACCT 1-	1-11		BILL 1088
54.049-1-6	210 1 Family Res		2017 St Lawrence Co	100,000			839.12
Horst Gabriel	Potsdam 2 407402	15,600	Town of Stockholm	100,000			51.20
Horst Ruth	lar 1 Fam Res	100,000	Highway	100,000			307.64
8578 US Highway 11	ACRES 1.60		Chargebacks	100,000			99.50
Potsdam, NY 13676	EAST-0350119 NRTH-1721403		FD038 W Stockholm Fire Dis	100,000	TO M		133.52
	DEED BOOK 902 PG-00230		LT031 W Stockholm Light	100,000	TO M		78.24
	FULL MARKET VALUE	100,000					
TOTAL TAX ---							1,509.22**
DATE #1							01/31/17
AMT DUE							1,509.22
***** 34.003-1-6.1 *****							
	2493,2497 Cr 49			ACCT 1-	87- 9		BILL 1089
34.003-1-6.1	210 1 Family Res		2017 St Lawrence Co	75,000			629.34
Horton Wendy L	Brasher Falls 402001	17,000	Town of Stockholm	75,000			38.40
2493 County Route 49	ACRES 3.00	75,000	Highway	75,000			230.73
Winthrop, NY 13697	EAST-0365965 NRTH-1748249		Chargebacks	75,000			74.62
	DEED BOOK 2015 PG-14022		FD039 Stockholm Fire Prot	75,000	TO M		88.74
	FULL MARKET VALUE	75,000					
TOTAL TAX ---							1,061.83**
DATE #1							01/31/17
AMT DUE							1,061.83
***** 54.058-2-13 *****							
	6 Livingston Rd			ACCT 1-	9-11		BILL 1090
54.058-2-13	210 1 Family Res		2017 St Lawrence Co	50,000			419.56
Hosken Marlene A	Potsdam 2 407402	3,800	Town of Stockholm	50,000			25.60
PO Box 113	40x175x55x140	50,000	Highway	50,000			153.82
West Stockholm, NY 13696	FRNT 40.00 DPTH		Chargebacks	50,000			49.75
	ACRES 0.25 BANK88888895		School Relevy				565.77
PRIOR OWNER ON 3/01/2016	EAST-0352800 NRTH-1718046		FD038 W Stockholm Fire Dis	50,000	TO M		66.76
Hosken Jeffrey M	DEED BOOK 2016 PG-14091		LT031 W Stockholm Light	50,000	TO M		39.12
	FULL MARKET VALUE	50,000					
TOTAL TAX ---							1,320.38**
DATE #1							01/31/17
AMT DUE							1,320.38
***** 34.003-1-10.2 *****							
	2417 Cr 49						BILL 1091
34.003-1-10.2	210 1 Family Res		2017 St Lawrence Co	168,000			1,409.72
Houle Todd F	Brasher Falls 402001	17,100	Town of Stockholm	168,000			86.02
Houle Jennifer	245x556	168,000	Highway	168,000			516.83
2417 County Route 49	ACRES 3.10 BANK88888869		Chargebacks	168,000			167.16
Winthrop, NY 13697	EAST-0367284 NRTH-1747354		FD039 Stockholm Fire Prot	168,000	TO M		198.77
	DEED BOOK 2002 PG-1497						
	FULL MARKET VALUE	168,000					
TOTAL TAX ---							2,378.50**
DATE #1							01/31/17
AMT DUE							2,378.50

STATE OF NEW YORK
 COUNTY - St Lawrence
 TOWN - Stockholm
 SWIS - 408000

2 0 1 7 T O W N T A X R O L L
 T A X A B L E SECTION OF THE ROLL - 1
 OWNERS NAME SEQUENCE
 UNIFORM PERCENT OF VALUE IS 100.00

PAGE 299
 VALUATION DATE-JUL 01, 2015
 TAXABLE STATUS DATE-MAR 01, 2016

TAX MAP PARCEL NUMBER	PROPERTY LOCATION & CLASS	ASSESSMENT	EXEMPTION CODE	COUNTY	TOWN	TAXABLE VALUE	TAX AMOUNT
CURRENT OWNERS NAME	SCHOOL DISTRICT	LAND	TAX DESCRIPTION				
CURRENT OWNERS ADDRESS	PARCEL SIZE/GRID COORD	TOTAL	SPECIAL DISTRICTS				
***** 43.001-4-20 *****							
	35 Shop Rd			43.001-4-20			
43.001-4-20	210 1 Family Res		2017 St Lawrence Co		ACCT 1- 54- 7	BILL 1092	
House Christopher A	Norwood-Norfolk 406201	15,100	Town of Stockholm				360.82
House Velma L	FRNT 180.00 DPTH 280.00	43,000	Highway				22.02
35 Shop Rd	ACRES 1.10 BANK8888869		Chargebacks				132.28
Norwood, NY 13668	EAST-0342311 NRTH-1737775		FD039 Stockholm Fire Prot				42.78
	DEED BOOK 2006 PG-14551		NL002 Norwood Library				50.88
	FULL MARKET VALUE	43,000					30.81
TOTAL TAX ---							639.59**
DATE #1							01/31/17
AMT DUE							639.59
***** 56.001-1-7 *****							
	312 Nichols Rd			56.001-1-7			
56.001-1-7	240 Rural res		2017 St Lawrence Co		ACCT 1- 47- 7.1	BILL 1093	
House Christopher A	Brasher Falls 402001	71,400	Town of Stockholm				671.29
House Velma L	ACRES 109.80	80,000	Highway				40.96
312 Nichols Rd	EAST-0384942 NRTH-1720443		Chargebacks				246.11
Winthrop, NY 13697	DEED BOOK 2011 PG-11981		School Relevy				79.60
	FULL MARKET VALUE	80,000	FD039 Stockholm Fire Prot				1,947.87
TOTAL TAX ---							3,080.48**
DATE #1							01/31/17
AMT DUE							3,080.48
***** 34.076-5-1 *****							
	228 Sh 420			34.076-5-1			
34.076-5-1	210 1 Family Res - WTRFNT		2017 St Lawrence Co		ACCT 1- 15- 9	BILL 1094	
House Jackie	Brasher Falls 402001	12,500	Town of Stockholm				461.52
228 State Highway 420	125'var	55,000	Highway				28.16
Winthrop, NY 13697	FRNT 125.00 DPTH 260.00		Chargebacks				169.20
	EAST-0382705 NRTH-1746273		FD037 Brasher Winthrp FD				54.72
	DEED BOOK 2010 PG-2602		LT030 Winthrop Light				90.42
	FULL MARKET VALUE	55,000	US001 Unpaid Sewer Tax				30.10
TOTAL TAX ---							285.60
DATE #1							1,119.72**
AMT DUE							1,119.72
***** 55.002-2-26 *****							
	568 Buckton Rd			55.002-2-26			
55.002-2-26	210 1 Family Res		2017 St Lawrence Co		ACCT 1- 79-14.1	BILL 1095	
House Patrick E	Brasher Falls 402001	17,400	Town of Stockholm				604.17
568 Buckton Rd	FRNT 514.00 DPTH 281.00	72,000	Highway				36.86
Winthrop, NY 13697	ACRES 3.40		Chargebacks				221.50
	EAST-0379420 NRTH-1724957		School Relevy				71.64
	DEED BOOK 2012 PG-15400		FD039 Stockholm Fire Prot				1,753.08
	FULL MARKET VALUE	72,000					85.19
TOTAL TAX ---							2,772.44**
DATE #1							01/31/17
AMT DUE							2,772.44

STATE OF NEW YORK
 COUNTY - St Lawrence
 TOWN - Stockholm
 SWIS - 408000

2 0 1 7 T O W N T A X R O L L
 T A X A B L E SECTION OF THE ROLL - 1
 OWNERS NAME SEQUENCE
 UNIFORM PERCENT OF VALUE IS 100.00

PAGE 300
 VALUATION DATE-JUL 01, 2015
 TAXABLE STATUS DATE-MAR 01, 2016

TAX MAP PARCEL NUMBER	PROPERTY LOCATION & CLASS	ASSESSMENT	EXEMPTION CODE-----	COUNTY-----	TOWN-----	
CURRENT OWNERS NAME	SCHOOL DISTRICT	LAND	TAX DESCRIPTION	TAXABLE VALUE		TAX AMOUNT
CURRENT OWNERS ADDRESS	PARCEL SIZE/GRID COORD	TOTAL	SPECIAL DISTRICTS			
***** 55.002-2-17 *****						
55.002-2-17	Buckton Rd			ACCT 1- 28- 6		BILL 1096
House Robert A	105 Vac farmland		2017 St Lawrence Co	38,800		325.58
House Carolyn E	Brasher Falls 402001	38,800	Town of Stockholm	38,800		19.87
381 Nichols Rd	55ar	38,800	Highway	38,800		119.36
Winthrop, NY 13697	ACRES 48.50 BANK8888869		Chargebacks	38,800		38.61
	EAST-0383140 NRTH-1726800		FD039 Stockholm Fire Prot	38,800 TO M		45.91
	DEED BOOK 2005 PG-2914					
	FULL MARKET VALUE	38,800				
			TOTAL TAX ---			549.33**
				DATE #1		01/31/17
				AMT DUE		549.33
***** 55.002-2-20 *****						
55.002-2-20	Nichols Rd			ACCT 1- 28- 8		BILL 1097
House Robert A	105 Vac farmland		2017 St Lawrence Co	62,700		526.13
House Carolyn E	Brasher Falls 402001	62,700	Town of Stockholm	62,700		32.10
381 Nichols Rd	75 Ar	62,700	Highway	62,700		192.89
Winthrop, NY 13697	ACRES 78.40 BANK8888869		Chargebacks	62,700		62.39
	EAST-0382858 NRTH-1723708		FD039 Stockholm Fire Prot	62,700 TO M		74.18
	DEED BOOK 2005 PG-2914					
	FULL MARKET VALUE	62,700				
			TOTAL TAX ---			887.69**
				DATE #1		01/31/17
				AMT DUE		887.69
***** 55.002-2-27 *****						
55.002-2-27	Noblett Rd					BILL 1098
House Robert A	910 Priv forest		2017 St Lawrence Co	73,800		619.27
House Carolyn E	Brasher Falls 402001	73,800	Town of Stockholm	73,800		37.79
381 Nichols Rd	ACRES 138.50	73,800	Highway	73,800		227.04
Winthrop, NY 13697	EAST-0380736 NRTH-1723686		Chargebacks	73,800		73.43
	DEED BOOK 2007 PG-22109		School Relevy			1,796.90
	FULL MARKET VALUE	73,800	FD039 Stockholm Fire Prot	73,800 TO M		87.32
			TOTAL TAX ---			2,841.75**
				DATE #1		01/31/17
				AMT DUE		2,841.75
***** 55.002-2-28 *****						
55.002-2-28	Buckton Rd					BILL 1099
House Robert A	105 Vac farmland		2017 St Lawrence Co	21,400		179.57
House Carolyn E	Brasher Falls 402001	21,400	Town of Stockholm	21,400		10.96
381 Nichols Rd	ACRES 33.70	21,400	Highway	21,400		65.83
Winthrop, NY 13697	EAST-0378744 NRTH-1725892		Chargebacks	21,400		21.29
	DEED BOOK 2007 PG-22109		School Relevy			521.05
	FULL MARKET VALUE	21,400	FD039 Stockholm Fire Prot	21,400 TO M		25.32
			TOTAL TAX ---			824.02**
				DATE #1		01/31/17
				AMT DUE		824.02

STATE OF NEW YORK
 COUNTY - St Lawrence
 TOWN - Stockholm
 SWIS - 408000

2 0 1 7 T O W N T A X R O L L
 T A X A B L E SECTION OF THE ROLL - 1
 OWNERS NAME SEQUENCE
 UNIFORM PERCENT OF VALUE IS 100.00

PAGE 301
 VALUATION DATE-JUL 01, 2015
 TAXABLE STATUS DATE-MAR 01, 2016

TAX MAP PARCEL NUMBER	PROPERTY LOCATION & CLASS	ASSESSMENT	EXEMPTION CODE-----	COUNTY-----	TOWN-----	
CURRENT OWNERS NAME	SCHOOL DISTRICT	LAND	TAX DESCRIPTION	TAXABLE VALUE		TAX AMOUNT
CURRENT OWNERS ADDRESS	PARCEL SIZE/GRID COORD	TOTAL	SPECIAL DISTRICTS			
***** 55.002-2-29 *****						
55.002-2-29	Haack Rd			ACCT 1-	28- 7	BILL 1100
House Robert A	105 Vac farmland		2017 St Lawrence Co	4,000		33.56
House Carolyn E	Brasher Falls 402001	4,000	Town of Stockholm	4,000		2.05
381 Nichols Rd	5ar	4,000	Highway	4,000		12.31
Winthrop, NY 13697	ACRES 5.00 BANK8888869		Chargebacks	4,000		3.98
	EAST-0384206 NRTH-1727168		FD039 Stockholm Fire Prot	4,000	TO M	4.73
	DEED BOOK 2005 PG-2914					
	FULL MARKET VALUE	4,000				
			TOTAL TAX ---			56.63**
				DATE #1		01/31/17
				AMT DUE		56.63
***** 56.001-1-8 *****						
56.001-1-8	375,381 Nichols Rd			ACCT 1-	28- 4	BILL 1101
House Robert A	113 Cattle farm		VET WAR CT 41121	12,000	12,000	
House Carolyn E	Brasher Falls 402001	119,500	VET DIS CT 41141	12,825	12,825	
381 Nichols Rd	Easement 2012/11677	345,000	Silo 42100	88,500	88,500	
Winthrop, NY 13697	61.46a + 99.93A In Ms83		2017 St Lawrence Co	231,675		1,944.03
	ACRES 159.90 BANK8888869		Town of Stockholm	231,675		118.62
	EAST-0384227 NRTH-1722627		Highway	231,675		712.72
	DEED BOOK 2005 PG-2914		Chargebacks	231,675		230.52
	FULL MARKET VALUE	345,000	FD039 Stockholm Fire Prot	256,500	TO M	303.48
			88,500 EX			
			TOTAL TAX ---			3,309.37**
				DATE #1		01/31/17
				AMT DUE		3,309.37
***** 54.002-2-14 *****						
54.002-2-14	Old Market Rd			ACCT 1-	3- 8	BILL 1102
Howell Jonathan D	910 Priv forest		2017 St Lawrence Co	62,000		520.25
583 Pumpkin Hill Rd	Potsdam 2 407402	58,000	Town of Stockholm	62,000		31.74
Potsdam, NY 13676	ACRES 119.80	62,000	Highway	62,000		190.74
	EAST-0358685 NRTH-1722195		Chargebacks	62,000		61.69
	DEED BOOK 2015 PG-16026		FD039 Stockholm Fire Prot	62,000	TO M	73.36
	FULL MARKET VALUE	62,000				
			TOTAL TAX ---			877.78**
				DATE #1		01/31/17
				AMT DUE		877.78
***** 65.004-2-36.11 *****						
65.004-2-36.11	1086 SH 11B					BILL 1103
Hoyt John R	210 1 Family Res		VET WAR CT 41121	12,000	12,000	
Hoyt Connie M	Potsdam 2 407402	18,100	2017 St Lawrence Co	103,000		864.29
1086 US Highway 11B	Easement 2012/11670	115,000	Town of Stockholm	103,000		52.74
Potsdam, NY 13676	ACRES 4.10 BANK8888111		Highway	103,000		316.87
	EAST-0360086 NRTH-1702735		Chargebacks	103,000		102.48
	DEED BOOK 2011 PG-1350		FD039 Stockholm Fire Prot	115,000	TO M	136.06
	FULL MARKET VALUE	115,000				
			TOTAL TAX ---			1,472.44**
				DATE #1		01/31/17
				AMT DUE		1,472.44

STATE OF NEW YORK
 COUNTY - St Lawrence
 TOWN - Stockholm
 SWIS - 408000

2 0 1 7 T O W N T A X R O L L
 T A X A B L E SECTION OF THE ROLL - 1
 OWNERS NAME SEQUENCE
 UNIFORM PERCENT OF VALUE IS 100.00

PAGE 302
 VALUATION DATE-JUL 01, 2015
 TAXABLE STATUS DATE-MAR 01, 2016

TAX MAP PARCEL NUMBER	PROPERTY LOCATION & CLASS	ASSESSMENT	EXEMPTION CODE-----	COUNTY-----	TOWN-----	TAX AMOUNT
CURRENT OWNERS NAME	SCHOOL DISTRICT	LAND	TAX DESCRIPTION	TAXABLE VALUE		
CURRENT OWNERS ADDRESS	PARCEL SIZE/GRID COORD	TOTAL	SPECIAL DISTRICTS			
***** 44.003-1-16.22 *****						
9385 USH 11						BILL 1104
44.003-1-16.22	210 1 Family Res		VET WAR CT 41121	12,000	12,000	
Hoyt Van	Brasher Falls 402001	18,300	2017 St Lawrence Co	106,000		889.47
Hoyt Penny M	FRNT 456.00 DPTH	118,000	Town of Stockholm	106,000		54.27
9385 US Highway 11	ACRES 4.30		Highway	106,000		326.10
Winthrop, NY 13697	EAST-0366046 NRTH-1732627		Chargebacks	106,000		105.47
	DEED BOOK 2013 PG-3846		FD039 Stockholm Fire Prot	118,000	TO M	139.61
	FULL MARKET VALUE	118,000				
			TOTAL TAX ---			1,514.92**
				DATE #1		01/31/17
				AMT DUE		1,514.92
***** 54.001-2-6.11 *****						
604 Pleasant Valley Rd						BILL 1105
54.001-2-6.11	240 Rural res		2017 St Lawrence Co	200,000		1,678.24
Hubbard Shaun	Potsdam 2 407402	29,400	Town of Stockholm	200,000		102.40
Hubbard Kathleen	1047' Fr	200,000	Highway	200,000		615.28
604 Pleasant Valley Rd	ACRES 19.70 BANK8888869		Chargebacks	200,000		199.00
Potsdam, NY 13676	EAST-0343675 NRTH-1724249		FD039 Stockholm Fire Prot	200,000	TO M	236.63
	DEED BOOK 1999 PG-19897					
	FULL MARKET VALUE	200,000				
			TOTAL TAX ---			2,831.55**
				DATE #1		01/31/17
				AMT DUE		2,831.55
***** 43.001-4-1 *****						
Off Murphy Rd						BILL 1106
43.001-4-1	910 Priv forest		2017 St Lawrence Co	50		0.42
Huczel Judy	Norwood-Norfolk 406201	50	Town of Stockholm	50		0.03
3198 County Route 47	Triangular Parcel	50	Highway	50		0.15
Norwood, NY 13668	On Town Line		Chargebacks	50		0.05
	280x205x270		FD039 Stockholm Fire Prot	50	TO M	.06
	FRNT 280.00 DPTH 150.00		NL002 Norwood Library	50	TO	.04
	EAST-0340904 NRTH-1740551					
	DEED BOOK 956 PG-00997					
	FULL MARKET VALUE	50				
			TOTAL TAX ---			0.75**
				DATE #1		01/31/17
				AMT DUE		0.75
***** 54.001-2-6.122 *****						
638 Pleasant Valley Rd						BILL 1107
54.001-2-6.122	210 1 Family Res		2017 St Lawrence Co	255,000		2,139.75
Hughes Nicholas A	Potsdam 2 407402	22,400	Town of Stockholm	255,000		130.56
Narenkivicius Megan	8.44a	255,000	Highway	255,000		784.48
638 Pleasant Valley Rd	FRNT 525.00 DPTH 708.00		Chargebacks	255,000		253.72
Potsdam, NY 13676	EAST-0344152 NRTH-1724659		FD039 Stockholm Fire Prot	255,000	TO M	301.71
	DEED BOOK 2000 PG-9354					
	FULL MARKET VALUE	255,000				
			TOTAL TAX ---			3,610.22**
				DATE #1		01/31/17
				AMT DUE		3,610.22

STATE OF NEW YORK
 COUNTY - St Lawrence
 TOWN - Stockholm
 SWIS - 408000

2 0 1 7 T O W N T A X R O L L
 T A X A B L E SECTION OF THE ROLL - 1
 OWNERS NAME SEQUENCE
 UNIFORM PERCENT OF VALUE IS 100.00

PAGE 303
 VALUATION DATE-JUL 01, 2015
 TAXABLE STATUS DATE-MAR 01, 2016

TAX MAP PARCEL NUMBER	PROPERTY LOCATION & CLASS	ASSESSMENT	EXEMPTION CODE-----	COUNTY-----	TOWN-----	
CURRENT OWNERS NAME	SCHOOL DISTRICT	LAND	TAX DESCRIPTION	TAXABLE VALUE		TAX AMOUNT
CURRENT OWNERS ADDRESS	PARCEL SIZE/GRID COORD	TOTAL	SPECIAL DISTRICTS			
***** 55.002-3-18 *****						
360 Buckton Rd						BILL 1108
55.002-3-18	270 Mfg housing		2017 St Lawrence Co	92,000		771.99
Hull Norine C	Brasher Falls 402001	17,800	Town of Stockholm	92,000		47.11
Hull Bryan D	Sub Lot (7)	92,000	Highway	92,000		283.03
360 Buckton Rd	FRNT 300.00 DPTH		Chargebacks	92,000		91.54
Winthrop, NY 13697-3108	ACRES 9.50		FD039 Stockholm Fire Prot	92,000	TO M	108.85
	EAST-0375367 NRTH-1721632					
	DEED BOOK 1103 PG-244					
	FULL MARKET VALUE	92,000				
			TOTAL TAX ---			1,302.52**
				DATE #1		01/31/17
				AMT DUE		1,302.52
***** 34.068-2-20 *****						
718 Sh 11C						BILL 1109
34.068-2-20	210 1 Family Res - WTRFNT		VET COM CT 41131	20,000	20,000	
Hulse Leroy	Brasher Falls 402001	15,000	VET DIS CT 41141	40,000	40,000	
Hulse Anna	ACRES 1.00 BANK8888830	84,000	2017 St Lawrence Co	24,000		201.39
718 State Highway 11C	EAST-0383249 NRTH-1748711		Town of Stockholm	24,000		12.29
Winthrop, NY 13697-0097	DEED BOOK 1999 PG-6225		Highway	24,000		73.83
	FULL MARKET VALUE	84,000	Chargebacks	24,000		23.88
			FD037 Brasher Winthrp FD	84,000	TO M	138.10
			LT030 Winthrop Light	84,000	TO M	45.97
			TOTAL TAX ---			495.46**
				DATE #1		01/31/17
				AMT DUE		495.46
***** 34.083-3-1 *****						
525 Sh 11C						BILL 1110
34.083-3-1	210 1 Family Res		2017 St Lawrence Co	52,000		436.34
Hulse Leroy H	Brasher Falls 402001	10,000	Town of Stockholm	52,000		26.62
Hulse Anna L	FRNT 100.00 DPTH 200.00	52,000	Highway	52,000		159.97
718 State Highway 11C	EAST-0379784 NRTH-1745236		Chargebacks	52,000		51.74
Winthrop, NY 13697	DEED BOOK 2015 PG-11184		FD039 Stockholm Fire Prot	52,000	TO M	61.52
	FULL MARKET VALUE	52,000				
			TOTAL TAX ---			736.19**
				DATE #1		01/31/17
				AMT DUE		736.19
***** 43.004-1-17 *****						
736 Old Market Rd						BILL 1111
43.004-1-17	240 Rural res		60 PCT OF VALUE USED FOR EXEMPTION PURPOSES	20,400	20,400	
Hunt Doris (Lu)	Potsdam 2 407402	50,000	Aged - All 41800	64,600		542.07
% Eric L Hunt	Anna Washington Tract	85,000	2017 St Lawrence Co	64,600		33.08
774 Old Market Rd	2000/9498 Eric Hunt		Town of Stockholm	64,600		198.73
Potsdam, NY 13676	Life Use Doris Hunt		Highway	64,600		64.28
	ACRES 86.90		Chargebacks	64,600		100.57
	EAST-0350977 NRTH-1731081		FD039 Stockholm Fire Prot	85,000	TO M	
	DEED BOOK 2000 PG-9498					
	FULL MARKET VALUE	85,000				
			TOTAL TAX ---			938.73**
				DATE #1		01/31/17
				AMT DUE		938.73



STATE OF NEW YORK
 COUNTY - St Lawrence
 TOWN - Stockholm
 SWIS - 408000

2 0 1 7 T O W N T A X R O L L
 T A X A B L E SECTION OF THE ROLL - 1
 OWNERS NAME SEQUENCE
 UNIFORM PERCENT OF VALUE IS 100.00

PAGE 304
 VALUATION DATE-JUL 01, 2015
 TAXABLE STATUS DATE-MAR 01, 2016

TAX MAP PARCEL NUMBER	PROPERTY LOCATION & CLASS	ASSESSMENT	EXEMPTION CODE	COUNTY	TOWN	TAX AMOUNT
CURRENT OWNERS NAME	SCHOOL DISTRICT	LAND	TAX DESCRIPTION	TAXABLE VALUE		
CURRENT OWNERS ADDRESS	PARCEL SIZE/GRID COORD	TOTAL	SPECIAL DISTRICTS			
43.004-1-19	Old Market Rd 322 Rural vac>10			43.004-1-19	ACCT 1- 47- 9	BILL 1112
Hunt Doris (Lu)	Potsdam 2 407402	33,800	2017 St Lawrence Co			283.62
Attn: Eric Hunt	2000/9498 Eric Hunt	33,800	Town of Stockholm			17.31
774 Old Market Rd	Life Use Doris Hunt		Highway			103.98
Potsdam, NY 13676	ACRES 58.60		Chargebacks			33.63
	EAST-0350414 NRTH-1729157		FD039 Stockholm Fire Prot		TO M	39.99
	DEED BOOK 2000 PG-9498					
	FULL MARKET VALUE	33,800				
			TOTAL TAX ---			478.53**
				DATE #1		01/31/17
				AMT DUE		478.53
43.004-1-3	Off Old Market Rd 910 Priv forest			43.004-1-3	ACCT 1-107-14	BILL 1113
Hunt Eric	Potsdam 2 407402	6,000	2017 St Lawrence Co			50.35
774 Old Market Rd	Sub Lot (16)	6,000	Town of Stockholm			3.07
Potsdam, NY 13676	Anna Washington Tract		Highway			18.46
	ACRES 23.80		Chargebacks			5.97
	EAST-0350414 NRTH-1734108		FD039 Stockholm Fire Prot		TO M	7.10
	DEED BOOK 1023 PG-00808					
	FULL MARKET VALUE	6,000				
			TOTAL TAX ---			84.95**
				DATE #1		01/31/17
				AMT DUE		84.95
43.004-1-6	Off CR 47 910 Priv forest			43.004-1-6	ACCT 1-108- 1	BILL 1114
Hunt Eric	Brasher Falls 402001	14,000	2017 St Lawrence Co			117.48
774 Old Market Rd	49ar Primarily Forest	14,000	Town of Stockholm			7.17
Potsdam, NY 13676	ACRES 55.50		Highway			43.07
	EAST-0352558 NRTH-1733114		Chargebacks			13.93
	DEED BOOK 1023 PG-00808		FD039 Stockholm Fire Prot		TO M	16.56
	FULL MARKET VALUE	14,000				
			TOTAL TAX ---			198.21**
				DATE #1		01/31/17
				AMT DUE		198.21
43.004-1-21.2	774 Old Market Rd 210 1 Family Res			43.004-1-21.2	ACCT 1- 89- 9.2	BILL 1115
Hunt Eric	Potsdam 2 407402	22,600	2017 St Lawrence Co			1,510.41
774 Old Market Rd	Also 978/616	180,000	Town of Stockholm			92.16
Potsdam, NY 13676	307x968x281x468x784		Highway			553.75
	FRNT 307.00 DPTH 968.00		Chargebacks			179.10
	ACRES 8.61		FD039 Stockholm Fire Prot		TO M	212.97
	EAST-0350219 NRTH-1730757					
	DEED BOOK 1023 PG-00806					
	FULL MARKET VALUE	180,000				
			TOTAL TAX ---			2,548.39**
				DATE #1		01/31/17
				AMT DUE		2,548.39

STATE OF NEW YORK
 COUNTY - St Lawrence
 TOWN - Stockholm
 SWIS - 408000

2 0 1 7 T O W N T A X R O L L
 T A X A B L E SECTION OF THE ROLL - 1
 OWNERS NAME SEQUENCE
 UNIFORM PERCENT OF VALUE IS 100.00

PAGE 305
 VALUATION DATE-JUL 01, 2015
 TAXABLE STATUS DATE-MAR 01, 2016

TAX MAP PARCEL NUMBER	PROPERTY LOCATION & CLASS	ASSESSMENT	EXEMPTION CODE-----	COUNTY-----	TOWN-----	TAX AMOUNT
CURRENT OWNERS NAME	SCHOOL DISTRICT	LAND	TAX DESCRIPTION	TAXABLE VALUE		
CURRENT OWNERS ADDRESS	PARCEL SIZE/GRID COORD	TOTAL	SPECIAL DISTRICTS			
***** 43.004-1-4 *****						
43.004-1-4	Off Old Market Rd			ACCT 1- 68- 9	BILL	1116
Hunt Eric L	910 Priv forest		2017 St Lawrence Co	5,200		43.63
774 Old Market Rd	Potsdam 2 407402	5,200	Town of Stockholm	5,200		2.66
Potsdam, NY 13676	Sub Lot (18)	5,200	Highway	5,200		16.00
	Anna Washington Tract		Chargebacks	5,200		5.17
	20ar		FD039 Stockholm Fire Prot	5,200 TO M		6.15
	ACRES 20.60					
	EAST-0350847 NRTH-1733395					
	DEED BOOK 1023 PG-00808					
	FULL MARKET VALUE	5,200				
			TOTAL TAX ---			73.61**
				DATE #1		01/31/17
				AMT DUE		73.61
***** 43.004-1-5 *****						
43.004-1-5	Off Old Market Rd			ACCT 1- 65- 2	BILL	1117
Hunt Eric L	910 Priv forest		2017 St Lawrence Co	4,600		38.60
Hunt Rosemarie A	Norwood-Norfolk 406201	4,600	Town of Stockholm	4,600		2.36
774 Old Market Rd	Sub Lot (20)	4,600	Highway	4,600		14.15
Potsdam, NY 13676	Anna Washington Tract		Chargebacks	4,600		4.58
	18ar		FD039 Stockholm Fire Prot	4,600 TO M		5.44
	ACRES 18.40		NL002 Norwood Library	4,600 TO		3.30
	EAST-0351388 NRTH-1733157					
	DEED BOOK 2005 PG-2176					
	FULL MARKET VALUE	4,600				
			TOTAL TAX ---			68.43**
				DATE #1		01/31/17
				AMT DUE		68.43
***** 43.004-1-22 *****						
43.004-1-22	Off Old Market Rd			ACCT 9-999-64	BILL	1118
Hunt Eric L	910 Priv forest		2017 St Lawrence Co	15,400		129.22
Hunt Rosemarie A	Potsdam 2 407402	15,400	Town of Stockholm	15,400		7.89
774 Old Market Rd	Sub Lots (12)(14)(19)	15,400	Highway	15,400		47.38
Potsdam, NY 13676	Anna Washington Tract		Chargebacks	15,400		15.32
	ACRES 61.40		FD039 Stockholm Fire Prot	15,400 TO M		18.22
	EAST-0349786 NRTH-1733049					
	DEED BOOK 2000 PG-18027					
	FULL MARKET VALUE	15,400				
			TOTAL TAX ---			218.03**
				DATE #1		01/31/17
				AMT DUE		218.03

STATE OF NEW YORK
 COUNTY - St Lawrence
 TOWN - Stockholm
 SWIS - 408000

2 0 1 7 T O W N T A X R O L L
 T A X A B L E SECTION OF THE ROLL - 1
 OWNERS NAME SEQUENCE
 UNIFORM PERCENT OF VALUE IS 100.00

PAGE 306
 VALUATION DATE-JUL 01, 2015
 TAXABLE STATUS DATE-MAR 01, 2016

TAX MAP PARCEL NUMBER	PROPERTY LOCATION & CLASS	ASSESSMENT	EXEMPTION CODE-----	COUNTY-----	TOWN-----	
CURRENT OWNERS NAME	SCHOOL DISTRICT	LAND	TAX DESCRIPTION	TAXABLE VALUE		TAX AMOUNT
CURRENT OWNERS ADDRESS	PARCEL SIZE/GRID COORD	TOTAL	SPECIAL DISTRICTS			
***** 54.002-1-30 *****						
	Off Old Market Rd					BILL 1119
54.002-1-30	105 Vac farmland		2017 St Lawrence Co	1,300		10.91
Hunt Eric L	Potsdam 2 407402	1,300	Town of Stockholm	1,300		0.67
Hunt Rosemarie A	ACRES 5.00	1,300	Highway	1,300		4.00
774 Old Market Rd	EAST-0350631 NRTH-1727535		Chargebacks	1,300		1.29
Potsdam, NY 13697	DEED BOOK 2000 PG-18027		FD039 Stockholm Fire Prot	1,300 TO M		1.54
	FULL MARKET VALUE	1,300				
TOTAL TAX ---						18.41**
DATE #1						01/31/17
AMT DUE						18.41
***** 54.004-1-30.1 *****						
	69 CR 57					BILL 1120
54.004-1-30.1	270 Mfg housing		2017 St Lawrence Co	55,000		461.52
Hunter Harold W (Lu)	Potsdam 2 407402	17,100	Town of Stockholm	55,000		28.16
Hunter Phyllis R (Lu)	ACRES 3.10	55,000	Highway	55,000		169.20
PO Box 85	EAST-0351051 NRTH-1719289		Chargebacks	55,000		54.72
West Stockholm, NY 13696	DEED BOOK 2008 PG-2293		FD038 W Stockholm Fire Dis	55,000 TO M		73.44
	FULL MARKET VALUE	55,000	LT031 W Stockholm Light	55,000 TO M		43.03
TOTAL TAX ---						830.07**
DATE #1						01/31/17
AMT DUE						830.07
***** 45.001-1-14.1 *****						
	1412 Cr 49					BILL 1121
45.001-1-14.1	240 Rural res		VET WAR CT 41121	12,000	12,000	
Hunter Jeff	Brasher Falls 402001	76,800	2017 St Lawrence Co	127,000		1,065.68
1412 County Route 49	ACRES 114.50 BANK8888869	139,000	Town of Stockholm	127,000		65.03
Winthrop, NY 13697	EAST-0386284 NRTH-1737784		Highway	127,000		390.70
	DEED BOOK 2000 PG-14204		Chargebacks	127,000		126.36
	FULL MARKET VALUE	139,000	FD039 Stockholm Fire Prot	139,000 TO M		164.46
TOTAL TAX ---						1,812.23**
DATE #1						01/31/17
AMT DUE						1,812.23
***** 45.001-1-19.12 *****						
	Off USH 11					BILL 1122
45.001-1-19.12	910 Priv forest		2017 St Lawrence Co	45,100		378.44
Hunter Jeffrey S	Brasher Falls 402001	45,100	Town of Stockholm	45,100		23.09
1412 County Route 49	ACRES 95.80	45,100	Highway	45,100		138.74
Winthrop, NY 13697	EAST-0390104 NRTH-1738252		Chargebacks	45,100		44.87
	DEED BOOK 2000 PG-8018		School Relevy			1,098.11
	FULL MARKET VALUE	45,100	FD039 Stockholm Fire Prot	45,100 TO M		53.36
TOTAL TAX ---						1,736.61**
DATE #1						01/31/17
AMT DUE						1,736.61

STATE OF NEW YORK
 COUNTY - St Lawrence
 TOWN - Stockholm
 SWIS - 408000

2 0 1 7 T O W N T A X R O L L
 T A X A B L E SECTION OF THE ROLL - 1
 OWNERS NAME SEQUENCE
 UNIFORM PERCENT OF VALUE IS 100.00

PAGE 307
 VALUATION DATE-JUL 01, 2015
 TAXABLE STATUS DATE-MAR 01, 2016

TAX MAP PARCEL NUMBER	PROPERTY LOCATION & CLASS	ASSESSMENT	EXEMPTION CODE-----	COUNTY-----	TOWN-----	
CURRENT OWNERS NAME	SCHOOL DISTRICT	LAND	TAX DESCRIPTION	TAXABLE VALUE		TAX AMOUNT
CURRENT OWNERS ADDRESS	PARCEL SIZE/GRID COORD	TOTAL	SPECIAL DISTRICTS			
***** 45.001-1-19.111 *****						
	Off CR 54			ACCT 1- 77- 2	BILL	1123
45.001-1-19.111	910 Priv forest		2017 St Lawrence Co	56,300		472.42
Hunter Jeffrey S	Brasher Falls 402001	56,300	Town of Stockholm	56,300		28.83
Hunter Danielle S	ACRES 97.90 BANK8888869	56,300	Highway	56,300		173.20
1412 County Route 49	EAST-0391458 NRTH-1736747		Chargebacks	56,300		56.02
Winthrop, NY 13697	DEED BOOK 2003 PG-21560		FD039 Stockholm Fire Prot	56,300 TO M		66.61
	FULL MARKET VALUE	56,300				
TOTAL TAX ---						797.08**
DATE #1						01/31/17
AMT DUE						797.08
***** 45.003-1-6 *****						
	Cr 49			ACCT 1-101- 5	BILL	1124
45.003-1-6	910 Priv forest		2017 St Lawrence Co	27,300		229.08
Hunter Jeffrey S	Brasher Falls 402001	27,300	Town of Stockholm	27,300		13.98
Hunter Danielle S	40 Ar	27,300	Highway	27,300		83.99
1412 County Route 49	ACRES 47.50		Chargebacks	27,300		27.16
Winthrop, NY 13697	EAST-0386934 NRTH-1734216		School Relevy			664.71
	DEED BOOK 2008 PG-19495		FD039 Stockholm Fire Prot	27,300 TO M		32.30
	FULL MARKET VALUE	27,300				
TOTAL TAX ---						1,051.22**
DATE #1						01/31/17
AMT DUE						1,051.22
***** 54.004-2-1 *****						
	66 Livingston Rd			ACCT 1- 38-11	BILL	1125
54.004-2-1	210 1 Family Res		RPTL466_f 41691	3,000 3,000		
Hunter Jeffrey W	Potsdam 2 407402	38,600	2017 St Lawrence Co	102,000		855.90
Hunter Patricia M	42ar	105,000	Town of Stockholm	102,000		52.23
PO Box 4	ACRES 44.90		Highway	102,000		313.79
West Stockholm, NY 13696	EAST-0354420 NRTH-1718389		Chargebacks	102,000		101.49
	DEED BOOK 1029 PG-00574		FD038 W Stockholm Fire Dis	105,000 TO M		140.19
	FULL MARKET VALUE	105,000				
TOTAL TAX ---						1,463.60**
DATE #1						01/31/17
AMT DUE						1,463.60
***** 54.004-3-17.12 *****						
	Off West Stockholm Southville				BILL	1126
54.004-3-17.12	314 Rural vac<10		2017 St Lawrence Co	7,000		58.74
Hunter Jeffrey W	Potsdam 2 407402	7,000	Town of Stockholm	7,000		3.58
Hunter Patricia M	FRNT 693.00 DPTH 371.00	7,000	Highway	7,000		21.53
PO Box 4	ACRES 4.90		Chargebacks	7,000		6.96
West Stockholm, NY 13696	EAST-0352910 NRTH-1715060		FD038 W Stockholm Fire Dis	7,000 TO M		9.35
	DEED BOOK 2009 PG-16797					
	FULL MARKET VALUE	7,000				
TOTAL TAX ---						100.16**
DATE #1						01/31/17
AMT DUE						100.16

STATE OF NEW YORK
 COUNTY - St Lawrence
 TOWN - Stockholm
 SWIS - 408000

2 0 1 7 T O W N T A X R O L L
 T A X A B L E SECTION OF THE ROLL - 1
 OWNERS NAME SEQUENCE
 UNIFORM PERCENT OF VALUE IS 100.00

PAGE 308
 VALUATION DATE-JUL 01, 2015
 TAXABLE STATUS DATE-MAR 01, 2016

TAX MAP PARCEL NUMBER	PROPERTY LOCATION & CLASS	ASSESSMENT	EXEMPTION CODE	COUNTY	TOWN	TAX AMOUNT
CURRENT OWNERS NAME	SCHOOL DISTRICT	LAND	TAX DESCRIPTION	TAXABLE VALUE		
CURRENT OWNERS ADDRESS	PARCEL SIZE/GRID COORD	TOTAL	SPECIAL DISTRICTS			
***** 45.003-2-10 *****						
45.003-2-10	141 Cr 54 270 Mfg housing		2017 St Lawrence Co	25,000		BILL 1127 209.78
Hunter Michael J	Brasher Falls 402001	15,500	Town of Stockholm	25,000		12.80
Hunter Lynn	289x220x264x200	25,000	Highway	25,000		76.91
141 County Route 54	ACRES 1.50		Chargebacks	25,000		24.87
Winthrop, NY 13697	EAST-0393656 NRTH-1733613		FD039 Stockholm Fire Prot	25,000	TO M	29.58
	DEED BOOK 1999 PG-23481					
	FULL MARKET VALUE	25,000				
TOTAL TAX ---						353.94**
DATE #1						01/31/17
AMT DUE						353.94
***** 44.002-3-12.1 *****						
44.002-3-12.1	USH 11 910 Priv forest		2017 St Lawrence Co	15,600		BILL 1128 130.90
Hurley Richard	Brasher Falls 402001	15,600	Town of Stockholm	15,600		7.99
Hurley Rita	Easement 2010/14930	15,600	Highway	15,600		47.99
65 S Main Street	FRNT 1100.00 DPTH		Chargebacks	15,600		15.52
Norwood, NY 13668	ACRES 22.10		FD039 Stockholm Fire Prot	15,600	TO M	18.46
	EAST-0382144 NRTH-1740703					
	DEED BOOK 845 PG-00194					
	FULL MARKET VALUE	15,600				
TOTAL TAX ---						220.86**
DATE #1						01/31/17
AMT DUE						220.86
***** 45.003-4-8.2 *****						
45.003-4-8.2	Cr 49 105 Vac farmland		2017 St Lawrence Co	29,900		BILL 1129 250.90
Huse Dylan J	Brasher Falls 402001	29,900	Town of Stockholm	29,900		15.31
1050 County Route 49	ACRES 50.80	29,900	Highway	29,900		91.98
Winthrop, NY 13697	EAST-0392311 NRTH-1732322		Chargebacks	29,900		29.75
	DEED BOOK 2016 PG-14343		FD039 Stockholm Fire Prot	29,900	TO M	35.38
PRIOR OWNER ON 3/01/2016	FULL MARKET VALUE	29,900				
Nelson Cherie L						
TOTAL TAX ---						423.32**
DATE #1						01/31/17
AMT DUE						423.32
***** 55.004-2-8 *****						
55.004-2-8	88 Converse Rd 240 Rural res		2017 St Lawrence Co	85,000		BILL 1130 713.25
Husted Fay	Brasher Falls 402001	38,900	Town of Stockholm	85,000		43.52
88 Converse Rd	40ar	85,000	Highway	85,000		261.49
Winthrop, NY 13697	ACRES 38.70		Chargebacks	85,000		84.57
	EAST-0383854 NRTH-1713892		School Relevy			514.55
	DEED BOOK 899 PG-00616		FD039 Stockholm Fire Prot	85,000	TO M	100.57
	FULL MARKET VALUE	85,000				
TOTAL TAX ---						1,717.95**
DATE #1						01/31/17
AMT DUE						1,717.95

STATE OF NEW YORK
 COUNTY - St Lawrence
 TOWN - Stockholm
 SWIS - 408000

2 0 1 7 T O W N T A X R O L L
 T A X A B L E SECTION OF THE ROLL - 1
 OWNERS NAME SEQUENCE
 UNIFORM PERCENT OF VALUE IS 100.00

PAGE 309
 VALUATION DATE-JUL 01, 2015
 TAXABLE STATUS DATE-MAR 01, 2016

TAX MAP PARCEL NUMBER	PROPERTY LOCATION & CLASS	ASSESSMENT	EXEMPTION CODE	COUNTY	TOWN	TAXABLE VALUE	TAX AMOUNT
55.003-1-8.12	3 Old Market Rd 270 Mfg housing					37,000	310.47
Huto Corey D	Potsdam 2 407402	16,600				37,000	18.94
3 Old Market Rd	333x345x337x342	37,000				37,000	113.83
Winthrop, NY 13697	ACRES 2.60					37,000	36.81
	EAST-0361755 NRTH-1714414					37,000	43.78
	DEED BOOK 2006 PG-15967						
	FULL MARKET VALUE	37,000					
TOTAL TAX ---							523.83**
DATE #1							01/31/17
AMT DUE							523.83

STATE OF NEW YORK
 COUNTY - St Lawrence
 TOWN - Stockholm
 SWIS - 408000

2 0 1 7 T O W N T A X R O L L
 T A X A B L E SECTION OF THE ROLL - 1
 N A M E S E C T I O N - H
 UNIFORM PERCENT OF VALUE IS 100.00

PAGE 310
 VALUATION DATE-JUL 01, 2015
 TAXABLE STATUS DATE-MAR 01, 2016
 RPS155/V04/L015
 CURRENT DATE 12/21/2016

*** S P E C I A L D I S T R I C T S U M M A R Y ***

CODE	DISTRICT NAME	TOTAL PARCELS	EXTENSION TYPE	EXTENSION VALUE	AD VALOREM VALUE	EXEMPT AMOUNT	TAXABLE VALUE	TOTAL TAX
FD037	Brasher Winthr	13	TOTAL M		694,100		694,100	1,141.13
FD038	W Stockholm Fi	10	TOTAL M		581,100		581,100	775.88
FD039	Stockholm Fire	116	TOTAL M		6555,100	155,066	6400,034	7,572.29
LT030	Winthrop Light	12	TOTAL M		692,100		692,100	378.79
LT031	W Stockholm Li	4	TOTAL M		300,000		300,000	234.71
LT032	Sanfordville L	3	TOTAL M		163,900		163,900	62.71
NL002	Norwood Librar	14	TOTAL		851,650		851,650	610.16
US001	Unpaid Sewer T	3	MOVTAX	999.60			999.60	999.60

*** S C H O O L D I S T R I C T S U M M A R Y ***

CODE	DISTRICT NAME	TOTAL PARCELS	ASSESSED LAND	ASSESSED TOTAL	EXEMPT AMOUNT	TOTAL TAXABLE
					-----	-----
					STAR AMOUNT	STAR TAXABLE
	Brasher Falls	90	2157,200	4687,450	155,066	4,532,384
402001	Norwood-Norfolk	14	293,150	851,650	955,600 52,930	3,576,784 798,720
406201	Parishville 1	5	140,600	251,000	304,100	494,620 251,000
406601	Potsdam 2	30	639,200	2040,200	30,000 20,400	221,000 2,019,800
407402					675,500	1,344,300
	S U B - T O T A L	139	3230,150	7830,300	228,396	7,601,904
	S U B - T O T A L (CONT)				1965,200	5,636,704
	T O T A L	139	3230,150	7830,300	228,396	7,601,904
	T O T A L (CONT)				1965,200	5,636,704

STATE OF NEW YORK
 COUNTY - St Lawrence
 TOWN - Stockholm
 SWIS - 408000

2017 TOWN TAX ROLL
 TAXABLE SECTION OF THE ROLL - 1
 NAME SECTION - H
 UNIFORM PERCENT OF VALUE IS 100.00

PAGE 311
 VALUATION DATE-JUL 01, 2015
 TAXABLE STATUS DATE-MAR 01, 2016
 RPS155/V04/L015
 CURRENT DATE 12/21/2016

*** SYSTEM CODES SUMMARY ***

NO SYSTEM EXEMPTIONS AT THIS LEVEL

*** EXEMPTION SUMMARY ***

CODE	DESCRIPTION	TOTAL PARCELS	COUNTY	TOWN
41003	Vet Chg of	1		18,734
41112	Vet Pro Ra	1	16,906	
41121	VET WAR CT	6	66,300	66,300
41131	VET COM CT	5	96,000	96,000
41141	VET DIS CT	6	144,325	144,325
41162	CW_15_VET/	1	12,000	
41691	RPTL466_f	2	6,000	6,000
41720	Ag Distric	1	24,766	24,766
41800	Aged - All	2	43,900	43,900
41801	Aged - Co	1	32,700	32,700
42100	Silo	3	130,300	130,300
	T O T A L	29	573,197	563,025

*** GRAND TOTALS ***

ROLL SEC	DESCRIPTION	TOTAL PARCELS	ASSESSED LAND	ASSESSED TOTAL	EXEMPT AMOUNT ----- STAR AMOUNT	TOTAL TAXABLE ----- STAR TAXABLE	TOTAL TAX
	2017 St Lawrence C		3230,150	7830,300	573,197	7,257,103	60,895.71
	Town of Stockholm		3230,150	7830,300	563,025	7,267,275	3,720.95
	Highway		3230,150	7830,300	563,025	7,267,275	22,356.88
	Chargebacks		3230,150	7830,300	563,025	7,267,275	7,230.76
	School Relevy						21,157.29
	SPEC DIST TAXES						11,775.27
1	TAXABLE	139					127,136.86

STATE OF NEW YORK
 COUNTY - St Lawrence
 TOWN - Stockholm
 SWIS - 408000

2 0 1 7 T O W N T A X R O L L
 T A X A B L E SECTION OF THE ROLL - 1
 OWNERS NAME SEQUENCE
 UNIFORM PERCENT OF VALUE IS 100.00

PAGE 312
 VALUATION DATE-JUL 01, 2015
 TAXABLE STATUS DATE-MAR 01, 2016

TAX MAP PARCEL NUMBER	PROPERTY LOCATION & CLASS	ASSESSMENT	EXEMPTION CODE-----	COUNTY-----	TOWN-----	TAX AMOUNT
CURRENT OWNERS NAME	SCHOOL DISTRICT	LAND	TAX DESCRIPTION	TAXABLE VALUE		
CURRENT OWNERS ADDRESS	PARCEL SIZE/GRID COORD	TOTAL	SPECIAL DISTRICTS			
***** 43.003-2-15.2 *****						
	941 Old Market Rd			ACCT 1-	52-15.2	BILL 1132
43.003-2-15.2	210 1 Family Res		2017 St Lawrence Co	65,000		545.43
Irwin Luke A	Norwood-Norfolk 406201	15,900	Town of Stockholm	65,000		33.28
Skonieczny Christina	FRNT 175.00 DPTH 498.00	65,000	Highway	65,000		199.96
941 Old Market Rd	ACRES 1.90 BANK8888220		Chargebacks	65,000		64.67
Potsdam, NY 13676	EAST-0346187 NRTH-1730259		FD039 Stockholm Fire Prot	65,000	TO M	76.91
	DEED BOOK 2016 PG-4875		NL002 Norwood Library	65,000	TO	46.57
PRIOR OWNER ON 3/01/2016	FULL MARKET VALUE	65,000				
Lacroix Amy						
TOTAL TAX ---						966.82**
DATE #1						01/31/17
AMT DUE						966.82

STATE OF NEW YORK
 COUNTY - St Lawrence
 TOWN - Stockholm
 SWIS - 408000

2017 TOWN TAX ROLL
 TAXABLE SECTION OF THE ROLL - 1
 NAME SECTION - I
 UNIFORM PERCENT OF VALUE IS 100.00

PAGE 313
 VALUATION DATE-JUL 01, 2015
 TAXABLE STATUS DATE-MAR 01, 2016
 RPS155/V04/L015
 CURRENT DATE 12/21/2016

*** SPECIAL DISTRICT SUMMARY ***

CODE	DISTRICT NAME	TOTAL PARCELS	EXTENSION TYPE	EXTENSION VALUE	AD VALOREM VALUE	EXEMPT AMOUNT	TAXABLE VALUE	TOTAL TAX
FD039	Stockholm Fire	1	TOTAL M		65,000		65,000	76.91
NL002	Norwood Librar	1	TOTAL		65,000		65,000	46.57

*** SCHOOL DISTRICT SUMMARY ***

CODE	DISTRICT NAME	TOTAL PARCELS	ASSESSED LAND	ASSESSED TOTAL	EXEMPT AMOUNT	TOTAL TAXABLE
					----- STAR AMOUNT	----- STAR TAXABLE
	Norwood-Norfolk	1	15,900	65,000		65,000
406201						65,000
	SUB - TOTAL	1	15,900	65,000		65,000
	SUB - TOTAL (CONT)					65,000
	TOTAL	1	15,900	65,000		65,000
	TOTAL (CONT)					65,000

*** SYSTEM CODES SUMMARY ***

NO SYSTEM EXEMPTIONS AT THIS LEVEL

*** EXEMPTION SUMMARY ***

NO EXEMPTIONS AT THIS LEVEL

STATE OF NEW YORK
 COUNTY - St Lawrence
 TOWN - Stockholm
 SWIS - 408000

2017 TOWN TAX ROLL
 TAXABLE SECTION OF THE ROLL - 1
 NAME SECTION - I
 UNIFORM PERCENT OF VALUE IS 100.00

PAGE 314
 VALUATION DATE-JUL 01, 2015
 TAXABLE STATUS DATE-MAR 01, 2016
 RPS155/V04/L015
 CURRENT DATE 12/21/2016

*** GRAND TOTALS ***

ROLL SEC	DESCRIPTION	TOTAL PARCELS	ASSESSED LAND	ASSESSED TOTAL	EXEMPT AMOUNT ----- STAR AMOUNT	TOTAL TAXABLE ----- STAR TAXABLE	TOTAL TAX
	2017 St Lawrence C		15,900	65,000		65,000	545.43
	Town of Stockholm		15,900	65,000		65,000	33.28
	Highway		15,900	65,000		65,000	199.96
	Chargebacks		15,900	65,000		65,000	64.67
	SPEC DIST TAXES						123.48
1	TAXABLE	1					966.82

STATE OF NEW YORK
 COUNTY - St Lawrence
 TOWN - Stockholm
 SWIS - 408000

2 0 1 7 T O W N T A X R O L L
 T A X A B L E SECTION OF THE ROLL - 1
 OWNERS NAME SEQUENCE
 UNIFORM PERCENT OF VALUE IS 100.00

PAGE 315
 VALUATION DATE-JUL 01, 2015
 TAXABLE STATUS DATE-MAR 01, 2016

TAX MAP PARCEL NUMBER	PROPERTY LOCATION & CLASS	ASSESSMENT	EXEMPTION CODE-----	COUNTY-----	TOWN-----	
CURRENT OWNERS NAME	SCHOOL DISTRICT	LAND	TAX DESCRIPTION	TAXABLE VALUE		TAX AMOUNT
CURRENT OWNERS ADDRESS	PARCEL SIZE/GRID COORD	TOTAL	SPECIAL DISTRICTS			
***** 34.003-2-16 *****						
134,140	Catamount Ridge Rd			ACCT 1- 34- 6	BILL	1133
34.003-2-16	720 Mine/quarry		2017 St Lawrence Co	374,000		3,138.30
J E Sheehan Contracting Corp	Brasher Falls 402001	41,500	Town of Stockholm	374,000		191.49
208 Sissonville Rd	ACRES 46.00	374,000	Highway	374,000		1,150.56
Potsdam, NY 13676	EAST-0369689 NRTH-1749438		Chargebacks	374,000		372.13
	DEED BOOK 1103 PG-890		School Relevy			9,106.29
	FULL MARKET VALUE	374,000	FD039 Stockholm Fire Prot	374,000 TO M		442.50
			TOTAL TAX ---			14,401.27**
				DATE #1		01/31/17
				AMT DUE		14,401.27
***** 34.003-2-17.112 *****						
104	Catamount Ridge Rd				BILL	1134
34.003-2-17.112	240 Rural res		2017 St Lawrence Co	84,000		704.86
J.E. Sheehan Contracting Corp	Brasher Falls 402001	25,700	Town of Stockholm	84,000		43.01
208 Sissonville Rd	FRNT 620.00 DPTH	84,000	Highway	84,000		258.42
Potsdam, NY 13676	ACRES 12.40		Chargebacks	84,000		83.58
	EAST-0368693 NRTH-1749589		School Relevy			2,045.26
	DEED BOOK 2009 PG-371		FD039 Stockholm Fire Prot	84,000 TO M		99.39
	FULL MARKET VALUE	84,000				
			TOTAL TAX ---			3,234.52**
				DATE #1		01/31/17
				AMT DUE		3,234.52
***** 34.067-1-26 *****						
377	Sh 420			ACCT 1- 75- 5	BILL	1135
34.067-1-26	210 1 Family Res		2017 St Lawrence Co	69,000		578.99
Jackson Allen	Brasher Falls 402001	8,100	Town of Stockholm	69,000		35.33
Jackson Donna	FRNT 85.00 DPTH 150.00	69,000	Highway	69,000		212.27
34 Church St S Apt 55	ACRES 0.33		Chargebacks	69,000		68.65
Brasher Falls, NY 13613	EAST-0380309 NRTH-1749368		FD037 Brasher Winthrp FD	69,000 TO M		113.44
	DEED BOOK 891 PG-01191		LT030 Winthrop Light	69,000 TO M		37.76
PRIOR OWNER ON 3/01/2016	FULL MARKET VALUE	69,000				
Jackson Allen			TOTAL TAX ---			1,046.44**
				DATE #1		01/31/17
				AMT DUE		1,046.44
***** 43.003-2-33 *****						
43.003-2-33	Old Market Rd				BILL	1136
Jackson Kevin	314 Rural vac<10		2017 St Lawrence Co	1,000		8.39
1008 Old Market Rd	Norwood-Norfolk 406201	1,000	Town of Stockholm	1,000		0.51
Potsdam, NY 13676	FRNT 280.00 DPTH	1,000	Highway	1,000		3.08
	ACRES 0.80		Chargebacks	1,000		1.00
	EAST-0344411 NRTH-1730715		School Relevy			27.16
	DEED BOOK 2005 PG-17958		FD039 Stockholm Fire Prot	1,000 TO M		1.18
	FULL MARKET VALUE	1,000	NL002 Norwood Library	1,000 TO		.72
			TOTAL TAX ---			42.04**
				DATE #1		01/31/17
				AMT DUE		42.04

STATE OF NEW YORK
 COUNTY - St Lawrence
 TOWN - Stockholm
 SWIS - 408000

2 0 1 7 T O W N T A X R O L L
 T A X A B L E SECTION OF THE ROLL - 1
 OWNERS NAME SEQUENCE
 UNIFORM PERCENT OF VALUE IS 100.00

PAGE 316
 VALUATION DATE-JUL 01, 2015
 TAXABLE STATUS DATE-MAR 01, 2016

TAX MAP PARCEL NUMBER	PROPERTY LOCATION & CLASS	ASSESSMENT	EXEMPTION CODE-----	COUNTY-----	TOWN-----	
CURRENT OWNERS NAME	SCHOOL DISTRICT	LAND	TAX DESCRIPTION	TAXABLE VALUE		TAX AMOUNT
CURRENT OWNERS ADDRESS	PARCEL SIZE/GRID COORD	TOTAL	SPECIAL DISTRICTS			
***** 43.003-2-12.2 *****						
43.003-2-12.2	1008 Old Market Rd					BILL 1137
Jackson Kevin R	210 1 Family Res		2017 St Lawrence Co	60,000		503.47
Jackson Sue L	Norwood-Norfolk 406201	15,200	Town of Stockholm	60,000		30.72
PO Box 12	1.368a(d)	60,000	Highway	60,000		184.58
West Stockholm, NY 13696	FRNT 274.00 DPTH		Chargebacks	60,000		59.70
	ACRES 1.20		School Relevy			814.79
	EAST-0344652 NRTH-1730709		FD039 Stockholm Fire Prot	60,000	TO M	70.99
	DEED BOOK 1031 PG-00845		NL002 Norwood Library	60,000	TO	42.99
	FULL MARKET VALUE	60,000				
TOTAL TAX ---						1,707.24**
DATE #1						01/31/17
AMT DUE						1,707.24
***** 34.004-1-29 *****						
34.004-1-29	Skinnerville Rd					BILL 1138
Jadlos Paul	311 Res vac land - WTRFNT		2017 St Lawrence Co	1,000		8.39
Jadlos Donna	Brasher Falls 402001	1,000	Town of Stockholm	1,000		0.51
737 McCarthy Rd	154b/856	1,000	Highway	1,000		3.08
Winthrop, NY 13697	50x80x80x120x108'wfx170		Chargebacks	1,000		1.00
	FRNT 50.00 DPTH 170.00		FD039 Stockholm Fire Prot	1,000	TO M	1.18
	EAST-0374916 NRTH-1744536					
	DEED BOOK 2006 PG-20555					
	FULL MARKET VALUE	1,000				
TOTAL TAX ---						14.16**
DATE #1						01/31/17
AMT DUE						14.16
***** 55.002-1-5 *****						
55.002-1-5	Off Scott Rd					BILL 1139
Jadunandan Sheila	910 Priv forest		2017 St Lawrence Co	6,900		57.90
499 Clarendon Rd	Brasher Falls 402001	6,900	Town of Stockholm	6,900		3.53
Uniondale, NY 11553	11.00 Ar	6,900	Highway	6,900		21.23
	ACRES 12.00		Chargebacks	6,900		6.87
	EAST-0373765 NRTH-1727254		FD039 Stockholm Fire Prot	6,900	TO M	8.16
	DEED BOOK 2005 PG-9767					
	FULL MARKET VALUE	6,900				
TOTAL TAX ---						97.69**
DATE #1						01/31/17
AMT DUE						97.69
***** 43.004-2-12 *****						
43.004-2-12	461 Pickle St					BILL 1140
Jandreau Kathleen	210 1 Family Res		2017 St Lawrence Co	45,000		377.60
461 Pickle St	Brasher Falls 402001	7,800	Town of Stockholm	45,000		23.04
Potsdam, NY 13676	1 Family Residence	45,000	Highway	45,000		138.44
	FRNT 135.00 DPTH 78.00		Chargebacks	45,000		44.77
	BANK8888830		FD039 Stockholm Fire Prot	45,000	TO M	53.24
	EAST-0359823 NRTH-1733549					
	DEED BOOK 2000 PG-2179					
	FULL MARKET VALUE	45,000				
TOTAL TAX ---						637.09**
DATE #1						01/31/17
AMT DUE						637.09



STATE OF NEW YORK
 COUNTY - St Lawrence
 TOWN - Stockholm
 SWIS - 408000

2 0 1 7 T O W N T A X R O L L
 T A X A B L E SECTION OF THE ROLL - 1
 OWNERS NAME SEQUENCE
 UNIFORM PERCENT OF VALUE IS 100.00

PAGE 317
 VALUATION DATE-JUL 01, 2015
 TAXABLE STATUS DATE-MAR 01, 2016

TAX MAP PARCEL NUMBER	PROPERTY LOCATION & CLASS	ASSESSMENT	EXEMPTION CODE-----	COUNTY-----	TOWN-----	
CURRENT OWNERS NAME	SCHOOL DISTRICT	LAND	TAX DESCRIPTION	TAXABLE VALUE		TAX AMOUNT
CURRENT OWNERS ADDRESS	PARCEL SIZE/GRID COORD	TOTAL	SPECIAL DISTRICTS			
***** 34.076-4-2.1 *****						
	635 Sh 11C			ACCT 1- 22- 7	BILL 1141	
34.076-4-2.1	210 1 Family Res		2017 St Lawrence Co	40,000		335.65
Jane Properties, LLC	Brasher Falls 402001	4,000	Town of Stockholm	40,000		20.48
1100 E Morehead St	44x101x92x128	40,000	Highway	40,000		123.06
Charlotte, NC 28204	FRNT 44.00 DPTH 139.00		Chargebacks	40,000		39.80
	EAST-0381696 NRTH-1747138		FD037 Brasher Winthrp FD	40,000 TO M		65.76
PRIOR OWNER ON 3/01/2016	DEED BOOK 2016 PG-4669		LT030 Winthrop Light	40,000 TO M		21.89
Bryant Nicholas B	FULL MARKET VALUE	40,000				
TOTAL TAX ---						606.64**
DATE #1						01/31/17
AMT DUE						606.64
***** 25.003-3-10 *****						
	947 Sh 420			ACCT 1- 13- 1	BILL 1142	
25.003-3-10	210 1 Family Res		2017 St Lawrence Co	60,000		503.47
Januszkeski Joseph R	Brasher Falls 402001	8,800	Town of Stockholm	60,000		30.72
947 State Highway 420	FRNT 86.00 DPTH 245.00	60,000	Highway	60,000		184.58
Brasher Falls, NY 13613	BANK8888869		Chargebacks	60,000		59.70
	EAST-0371363 NRTH-1760590		FD039 Stockholm Fire Prot	60,000 TO M		70.99
PRIOR OWNER ON 3/01/2016	DEED BOOK 2016 PG-5272					
Palmer Eric A	FULL MARKET VALUE	60,000				
TOTAL TAX ---						849.46**
DATE #1						01/31/17
AMT DUE						849.46
***** 34.004-6-7 *****						
	SH 11C			ACCT 1- 7- 8	BILL 1143	
34.004-6-7	322 Rural vac>10		2017 St Lawrence Co	6,000		50.35
Jefferson Kevin J	Brasher Falls 402001	6,000	Town of Stockholm	6,000		3.07
593 State Highway 11C	10ar	6,000	Highway	6,000		18.46
Winthrop, NY 13697	ACRES 10.40 BANK8888830		Chargebacks	6,000		5.97
	EAST-0380822 NRTH-1746883		FD037 Brasher Winthrp FD	6,000 TO M		9.86
	DEED BOOK 2004 PG-3712		LT030 Winthrop Light	6,000 TO M		3.28
	FULL MARKET VALUE	6,000				
TOTAL TAX ---						90.99**
DATE #1						01/31/17
AMT DUE						90.99
***** 34.075-1-8 *****						
	593 Sh 11C			ACCT 1- 6- 1	BILL 1144	
34.075-1-8	210 1 Family Res		VET COM CT 41131	20,000	20,000	
Jefferson Kevin J	Brasher Falls 402001	15,100	2017 St Lawrence Co	75,000		629.34
593 State Highway 11C	lar	95,000	Town of Stockholm	75,000		38.40
Winthrop, NY 13697	ACRES 1.10 BANK8888830		Highway	75,000		230.73
	EAST-0381051 NRTH-1746376		Chargebacks	75,000		74.62
	DEED BOOK 2004 PG-3712		FD037 Brasher Winthrp FD	95,000 TO M		156.19
	FULL MARKET VALUE	95,000	LT030 Winthrop Light	95,000 TO M		51.99
TOTAL TAX ---						1,181.27**
DATE #1						01/31/17
AMT DUE						1,181.27

STATE OF NEW YORK
COUNTY - St Lawrence
TOWN - Stockholm
SWIS - 408000

2 0 1 7 T O W N T A X R O L L
T A X A B L E SECTION OF THE ROLL - 1
OWNERS NAME SEQUENCE
UNIFORM PERCENT OF VALUE IS 100.00

PAGE 318
VALUATION DATE-JUL 01, 2015
TAXABLE STATUS DATE-MAR 01, 2016

TAX MAP PARCEL NUMBER	PROPERTY LOCATION & CLASS	ASSESSMENT	EXEMPTION CODE	COUNTY	TOWN	TAX AMOUNT
CURRENT OWNERS NAME	SCHOOL DISTRICT	LAND	TAX DESCRIPTION			
CURRENT OWNERS ADDRESS	PARCEL SIZE/GRID COORD	TOTAL	SPECIAL DISTRICTS			
***** 33.004-2-13.2 *****						
2899 Cr 49						BILL 1145
33.004-2-13.2	240 Rural res		2017 St Lawrence Co	55,000		461.52
Jenack Michelle	Brasher Falls 402001	24,200	Town of Stockholm	55,000		28.16
2899 County Route 49	FRNT 297.00 DPTH	55,000	Highway	55,000		169.20
Norwood, NY 13668	ACRES 19.60		Chargebacks	55,000		54.72
	EAST-0356282 NRTH-1751449		FD039 Stockholm Fire Prot	55,000	TO M	65.07
	DEED BOOK 2014 PG-11160					
	FULL MARKET VALUE	55,000				
TOTAL TAX ---						778.67**
						DATE #1 01/31/17
						AMT DUE 778.67
***** 55.004-2-5 *****						
145 Nichols Rd						BILL 1146
55.004-2-5	240 Rural res		2017 St Lawrence Co	88,000		738.42
Jenkins Bruce L	Brasher Falls 402001	38,600	Town of Stockholm	88,000		45.06
Jenkins Brenda J	750'Fr	88,000	Highway	88,000		270.72
145 Nichols Rd	ACRES 42.00		Chargebacks	88,000		87.56
Winthrop, NY 13697	EAST-0381364 NRTH-1719535		FD039 Stockholm Fire Prot	88,000	TO M	104.12
	DEED BOOK 2012 PG-126					
	FULL MARKET VALUE	88,000				
TOTAL TAX ---						1,245.88**
						DATE #1 01/31/17
						AMT DUE 1,245.88
***** 45.003-4-8.1 *****						
130 Cr 54						BILL 1147
45.003-4-8.1	270 Mfg housing		2017 St Lawrence Co	55,000		461.52
Jenkins Robert E	Brasher Falls 402001	38,000	Town of Stockholm	55,000		28.16
Jenkins Jonathan R	ACRES 50.80	55,000	Highway	55,000		169.20
130 County Route 54	EAST-0394009 NRTH-1732769		Chargebacks	55,000		54.72
Winthrop, NY 13697	DEED BOOK 2005 PG-15702		FD039 Stockholm Fire Prot	55,000	TO M	65.07
	FULL MARKET VALUE	55,000				
TOTAL TAX ---						778.67**
						DATE #1 01/31/17
						AMT DUE 778.67
***** 34.002-1-7.2 *****						
708 Sh 420						BILL 1148
34.002-1-7.2	210 1 Family Res		2017 St Lawrence Co	132,000		1,107.64
Jenkinson James R	Brasher Falls 402001	23,200	Town of Stockholm	132,000		67.59
Cox Kayla M	R1 & Barn	132,000	Highway	132,000		406.08
708 State Highway 420	400x1003x400x1000		Chargebacks	132,000		131.34
Brasher Falls, NY 13613	ACRES 9.20 BANK8888869		FD039 Stockholm Fire Prot	132,000	TO M	156.18
	EAST-0375345 NRTH-1756119					
	DEED BOOK 2013 PG-10173					
	FULL MARKET VALUE	132,000				
TOTAL TAX ---						1,868.83**
						DATE #1 01/31/17
						AMT DUE 1,868.83

STATE OF NEW YORK
 COUNTY - St Lawrence
 TOWN - Stockholm
 SWIS - 408000

2 0 1 7 T O W N T A X R O L L
 T A X A B L E SECTION OF THE ROLL - 1
 OWNERS NAME SEQUENCE
 UNIFORM PERCENT OF VALUE IS 100.00

PAGE 319
 VALUATION DATE-JUL 01, 2015
 TAXABLE STATUS DATE-MAR 01, 2016

TAX MAP PARCEL NUMBER	PROPERTY LOCATION & CLASS	ASSESSMENT	EXEMPTION CODE	COUNTY	TOWN	TAXABLE VALUE	TAX AMOUNT
CURRENT OWNERS NAME	SCHOOL DISTRICT	LAND	TAX DESCRIPTION				
CURRENT OWNERS ADDRESS	PARCEL SIZE/GRID COORD	TOTAL	SPECIAL DISTRICTS				
***** 45.003-1-31.1 *****							
45.003-1-31.1	839 Buckton Rd			ACCT 1-93-15	BILL	1149	
Joanette Leonide J	270 Mfg housing		Aged - Co 41801	11,250	11,250		
839 Buckton Rd	Brasher Falls 402001	15,100	2017 St Lawrence Co	13,750			115.38
Winthrop, NY 13697-3135	2006/1289-Easement	25,000	Town of Stockholm	13,750			7.04
	150x350 (D)		Highway	13,750			42.30
	Excepted Out Of 1005/886		Chargebacks	13,750			13.68
	FRNT 150.00 DPTH		FD039 Stockholm Fire Prot	25,000	TO M		29.58
	ACRES 1.10						
	EAST-0385115 NRTH-1729697						
	DEED BOOK 2003 PG-8626						
	FULL MARKET VALUE	25,000					
			TOTAL TAX ---				207.98**
				DATE #1			01/31/17
				AMT DUE			207.98
***** 34.067-1-36 *****							
34.067-1-36	61 Cemetery St				BILL	1150	
Johnson Amber L	270 Mfg housing		2017 St Lawrence Co	18,000			151.04
61 Cemetery St	Brasher Falls 402001	9,700	Town of Stockholm	18,000			9.22
Winthrop, NY 13697	94x306x94x307	18,000	Highway	18,000			55.37
	FRNT 94.00 DPTH 306.00		Chargebacks	18,000			17.91
	ACRES 0.66		FD037 Brasher Winthrp FD	18,000	TO M		29.59
	EAST-0381312 NRTH-1748968		LT030 Winthrop Light	18,000	TO M		9.85
	DEED BOOK 2007 PG-3294		US001 Unpaid Sewer Tax	285.60	MT		285.60
	FULL MARKET VALUE	18,000					
			TOTAL TAX ---				558.58**
				DATE #1			01/31/17
				AMT DUE			558.58
***** 43.004-2-19 *****							
43.004-2-19	200 Pickle St			ACCT 1- 18- 6	BILL	1151	
Johnson Howard	210 1 Family Res		2017 St Lawrence Co	51,000			427.95
Johnson Barbara	Potsdam 2 407402	12,900	Town of Stockholm	51,000			26.11
200 Pickle St	FRNT 150.00 DPTH 302.00	51,000	Highway	51,000			156.90
Potsdam, NY 13676	ACRES 1.00		Chargebacks	51,000			50.74
	EAST-0355042 NRTH-1729088		FD039 Stockholm Fire Prot	51,000	TO M		60.34
	DEED BOOK 927 PG-00271						
	FULL MARKET VALUE	51,000					
			TOTAL TAX ---				722.04**
				DATE #1			01/31/17
				AMT DUE			722.04

STATE OF NEW YORK
 COUNTY - St Lawrence
 TOWN - Stockholm
 SWIS - 408000

2 0 1 7 T O W N T A X R O L L
 T A X A B L E SECTION OF THE ROLL - 1
 OWNERS NAME SEQUENCE
 UNIFORM PERCENT OF VALUE IS 100.00

PAGE 320
 VALUATION DATE-JUL 01, 2015
 TAXABLE STATUS DATE-MAR 01, 2016

TAX MAP PARCEL NUMBER	PROPERTY LOCATION & CLASS	ASSESSMENT	EXEMPTION CODE-----	COUNTY-----	TOWN-----	
CURRENT OWNERS NAME	SCHOOL DISTRICT	LAND	TAX DESCRIPTION	TAXABLE VALUE		TAX AMOUNT
CURRENT OWNERS ADDRESS	PARCEL SIZE/GRID COORD	TOTAL	SPECIAL DISTRICTS			

43.004-2-3	Pickle St			43.004-2-3		*****
Johnson Howard A	314 Rural vac<10		2017 St Lawrence Co	ACCT 1- 50-11	BILL	1152
200 Pickle St	Potsdam 2 407402	8,800	Town of Stockholm	8,800		73.84
Potsdam, NY 13676	9ar	8,800	Highway	8,800		27.07
	ACRES 8.50		Chargebacks	8,800		8.76
	EAST-0354311 NRTH-1729719		FD039 Stockholm Fire Prot	8,800 TO M		10.41
	DEED BOOK 886 PG-01129					
	FULL MARKET VALUE	8,800				
			TOTAL TAX ---			124.59**
				DATE #1		01/31/17
				AMT DUE		124.59

34.068-2-28	684 Sh 11C		RPTL466_f 41691	34.068-2-28		*****
Johnson Leonard Newell (Lu)	210 1 Family Res - WTRFNT		2017 St Lawrence Co	ACCT 1- 50-15	BILL	1153
Johnson Patricia Joann (Lu)	Brasher Falls 402001	6,400	Town of Stockholm	3,000		746.82
PO Box 231	61x320x61x312 Res/garage	92,000	Highway	89,000		45.57
Winthrop, NY 13697-0231	FRNT 320.00 DPTH 316.00		Chargebacks	89,000		273.80
	ACRES 0.50		FD037 Brasher Winthrp FD	92,000 TO M		151.25
	EAST-0382670 NRTH-1748073		LT030 Winthrop Light	92,000 TO M		50.35
	DEED BOOK 2008 PG-9979					
	FULL MARKET VALUE	92,000				
			TOTAL TAX ---			1,356.34**
				DATE #1		01/31/17
				AMT DUE		1,356.34

34.068-2-29	SH 11C			34.068-2-29		*****
Johnson Leonard Newell (Lu)	314 Rural vac<10 - WTRFNT		2017 St Lawrence Co	ACCT 1- 39- 4	BILL	1154
Johnson Patricia Joann (Lu)	Brasher Falls 402001	5,000	Town of Stockholm	5,000		41.96
PO Box 231	99x312x100x312	5,000	Highway	5,000		2.56
Winthrop, NY 13697-0231	FRNT 99.00 DPTH 312.00		Chargebacks	5,000		15.38
	EAST-0382610 NRTH-1748024		FD037 Brasher Winthrp FD	5,000 TO M		4.97
	DEED BOOK 2008 PG-9979		LT030 Winthrop Light	5,000 TO M		8.22
	FULL MARKET VALUE	5,000				2.74
			TOTAL TAX ---			75.83**
				DATE #1		01/31/17
				AMT DUE		75.83

25.003-2-4.1	663 Mahoney Rd	80 PCT OF VALUE USED FOR EXEMPTION PURPOSES	VET COM CT 41131	25.003-2-4.1		*****
Johnson Norman	240 Rural res		2017 St Lawrence Co	ACCT 1- 51- 1	BILL	1155
Johnson Yvonne	Brasher Falls 402001	107,300	Town of Stockholm	20,000		1,300.63
663 Mahoney Rd	See Also 895/630,	175,000	Highway	155,000		79.36
Brasher Falls, NY 13613	1026/371, 1038/267		Chargebacks	155,000		476.84
	ACRES 195.40		FD039 Stockholm Fire Prot	175,000 TO M		154.22
	EAST-0371486 NRTH-1763103					207.05
	DEED BOOK 874 PG-01143					
	FULL MARKET VALUE	175,000				
			TOTAL TAX ---			2,218.10**
				DATE #1		01/31/17
				AMT DUE		2,218.10

STATE OF NEW YORK
 COUNTY - St Lawrence
 TOWN - Stockholm
 SWIS - 408000

2 0 1 7 T O W N T A X R O L L
 T A X A B L E SECTION OF THE ROLL - 1
 OWNERS NAME SEQUENCE
 UNIFORM PERCENT OF VALUE IS 100.00

PAGE 321
 VALUATION DATE-JUL 01, 2015
 TAXABLE STATUS DATE-MAR 01, 2016

TAX MAP PARCEL NUMBER	PROPERTY LOCATION & CLASS	ASSESSMENT	EXEMPTION CODE	COUNTY	TOWN	TAX AMOUNT
CURRENT OWNERS NAME	SCHOOL DISTRICT	LAND	TAX DESCRIPTION	TAXABLE VALUE		
CURRENT OWNERS ADDRESS	PARCEL SIZE/GRID COORD	TOTAL	SPECIAL DISTRICTS			
***** 55.004-2-6.2 *****						
	Off Nichols Rd					BILL 1156
55.004-2-6.2	910 Priv forest		2017 St Lawrence Co	11,200		93.98
Johnson Troy L	Brasher Falls 402001	11,200	Town of Stockholm	11,200		5.73
Johnson Renae L	Perpetual Easement	11,200	Highway	11,200		34.46
56 Sisson Rd	(warranty) 1116/99		Chargebacks	11,200		11.14
Potsdam, NY 13676	Us Dept Of Ag		FD039 Stockholm Fire Prot	11,200	TO M	13.25
	ACRES 44.70					
	EAST-0383700 NRTH-1716995					
	DEED BOOK 2015 PG-2873					
	FULL MARKET VALUE	11,200				
TOTAL TAX ---						158.56**
DATE #1						01/31/17
AMT DUE						158.56
***** 55.004-2-6.111 *****						
	Frary Rd					BILL 1157
55.004-2-6.111	910 Priv forest		2017 St Lawrence Co	25,300		212.30
Johnson Troy L	Brasher Falls 402001	25,300	Town of Stockholm	25,300		12.95
Johnson Renae L	ACRES 49.20	25,300	Highway	25,300		77.83
56 Sisson Rd	EAST-0382972 NRTH-1718017		Chargebacks	25,300		25.17
Potsdam, NY 13676	DEED BOOK 2015 PG-2873		FD039 Stockholm Fire Prot	25,300	TO M	29.93
	FULL MARKET VALUE	25,300				
TOTAL TAX ---						358.18**
DATE #1						01/31/17
AMT DUE						358.18
***** 55.004-2-7 *****						
	116 Nichols Rd					BILL 1158
55.004-2-7	210 1 Family Res		2017 St Lawrence Co	77,000		646.12
Johnson Troy L	Brasher Falls 402001	15,600	Town of Stockholm	77,000		39.43
Johnson Renae L	2AR	77,000	Highway	77,000		236.88
56 Sisson Rd	FRNT 350.00 DPTH		Chargebacks	77,000		76.61
Potsdam, NY 13676	ACRES 1.60		FD039 Stockholm Fire Prot	77,000	TO M	91.10
	EAST-0382274 NRTH-1717805					
	DEED BOOK 2015 PG-2873					
	FULL MARKET VALUE	77,000				
TOTAL TAX ---						1,090.14**
DATE #1						01/31/17
AMT DUE						1,090.14
***** 55.004-2-23 *****						
	Off Nichols Rd					BILL 1159
55.004-2-23	910 Priv forest		2017 St Lawrence Co	50,800		426.27
Johnson Troy L	Brasher Falls 402001	50,800	Town of Stockholm	50,800		26.01
Johnson Renae L	88.41A(D) Forest	50,800	Highway	50,800		156.28
56 Sisson Rd	ACRES 88.30		Chargebacks	50,800		50.55
Potsdam, NY 13676	EAST-0384292 NRTH-1718476		FD039 Stockholm Fire Prot	50,800	TO M	60.10
	DEED BOOK 2015 PG-2873					
	FULL MARKET VALUE	50,800				
TOTAL TAX ---						719.21**
DATE #1						01/31/17
AMT DUE						719.21

STATE OF NEW YORK
 COUNTY - St Lawrence
 TOWN - Stockholm
 SWIS - 408000

2 0 1 7 T O W N T A X R O L L
 T A X A B L E SECTION OF THE ROLL - 1
 OWNERS NAME SEQUENCE
 UNIFORM PERCENT OF VALUE IS 100.00

PAGE 322
 VALUATION DATE-JUL 01, 2015
 TAXABLE STATUS DATE-MAR 01, 2016

TAX MAP PARCEL NUMBER	PROPERTY LOCATION & CLASS	ASSESSMENT	EXEMPTION CODE-----	COUNTY-----	TOWN-----	
CURRENT OWNERS NAME	SCHOOL DISTRICT	LAND	TAX DESCRIPTION	TAXABLE VALUE		TAX AMOUNT
CURRENT OWNERS ADDRESS	PARCEL SIZE/GRID COORD	TOTAL	SPECIAL DISTRICTS			
***** 54.001-1-10.1 *****						
	317 Stockholm Knapps Station			ACCT 1- 51- 2.1	BILL	1160
54.001-1-10.1	240 Rural res		2017 St Lawrence Co	98,000		822.34
Johnson Wayne C	Potsdam 2 407402	31,800	Town of Stockholm	98,000		50.18
Johnson Debra J	475'fr	98,000	Highway	98,000		301.48
317 Stockholm Knapp Station Rd	ACRES 24.60 BANK8888830		Chargebacks	98,000		97.51
Potsdam, NY 13676-3246	EAST-0345472 NRTH-1726541		FD039 Stockholm Fire Prot	98,000 TO M		115.95
	DEED BOOK 1110 PG-550					
	FULL MARKET VALUE	98,000				
			TOTAL TAX ---			1,387.46**
				DATE #1		01/31/17
				AMT DUE		1,387.46
***** 43.003-2-27 *****						
	1108 Old Market Rd			ACCT 1- 51- 9	BILL	1161
43.003-2-27	270 Mfg housing		2017 St Lawrence Co	40,000		335.65
Jones Gwendolyn	Norwood-Norfolk 406201	16,900	Town of Stockholm	40,000		20.48
14 Forbes Ave	FRNT 594.00 DPTH	40,000	Highway	40,000		123.06
Star Lake, NY 13690-3162	ACRES 2.90		Chargebacks	40,000		39.80
	EAST-0342441 NRTH-1731362		FD039 Stockholm Fire Prot	40,000 TO M		47.33
	FULL MARKET VALUE	40,000	NL002 Norwood Library	40,000 TO		28.66
			TOTAL TAX ---			594.98**
				DATE #1		01/31/17
				AMT DUE		594.98
***** 43.003-2-43 *****						
	1256 Old Market Rd				BILL	1162
43.003-2-43	270 Mfg housing		VET WAR CT 41121	12,000 12,000		
Jones Jennifer A	Norwood-Norfolk 406201	28,400	2017 St Lawrence Co	77,000		646.12
Jones Michael W	ACRES 17.90	89,000	Town of Stockholm	77,000		39.43
1256 Old Market Rd	EAST-0343440 NRTH-1734309		Highway	77,000		236.88
Norwood, NY 13668	DEED BOOK 2010 PG-3933		Chargebacks	77,000		76.61
	FULL MARKET VALUE	89,000	FD039 Stockholm Fire Prot	89,000 TO M		105.30
			NL002 Norwood Library	89,000 TO		63.76
			TOTAL TAX ---			1,168.10**
				DATE #1		01/31/17
				AMT DUE		1,168.10
***** 33.002-3-3 *****						
	12 Brookdale Jenkins Rd			ACCT 1- 51- 5	BILL	1163
33.002-3-3	312 Vac w/imprv		2017 St Lawrence Co	6,000		50.35
Jones Kelly Shawn	Brasher Falls 402001	4,500	Town of Stockholm	6,000		3.07
2964 County Route 49	188x158x184x175	6,000	Highway	6,000		18.46
Norwood, NY 13668	FRNT 188.00 DPTH 167.00		Chargebacks	6,000		5.97
	EAST-0355204 NRTH-1753027		FD039 Stockholm Fire Prot	6,000 TO M		7.10
	DEED BOOK 2006 PG-519					
	FULL MARKET VALUE	6,000				
			TOTAL TAX ---			84.95**
				DATE #1		01/31/17
				AMT DUE		84.95

STATE OF NEW YORK
COUNTY - St Lawrence
TOWN - Stockholm
SWIS - 408000

2017 TOWN TAX ROLL
TAXABLE SECTION OF THE ROLL - 1
OWNERS NAME SEQUENCE
UNIFORM PERCENT OF VALUE IS 100.00

PAGE 323
VALUATION DATE-JUL 01, 2015
TAXABLE STATUS DATE-MAR 01, 2016

TAX MAP PARCEL NUMBER	PROPERTY LOCATION & CLASS	ASSESSMENT	EXEMPTION CODE	COUNTY	TOWN	TAX AMOUNT
CURRENT OWNERS NAME	SCHOOL DISTRICT	LAND	TAX DESCRIPTION	TAXABLE VALUE		
CURRENT OWNERS ADDRESS	PARCEL SIZE/GRID COORD	TOTAL	SPECIAL DISTRICTS			
***** 33.002-3-4 *****						
2958,2964	Cr 49			ACCT 1-	51- 7	BILL 1164
33.002-3-4	210 1 Family Res		RPTL466_f 41691	3,000	3,000	
Jones Kelly Shawn	Brasher Falls 402001	22,200	2017 St Lawrence Co	95,000		797.16
2964 County Route 49	1.50ar 1 Fam Res & Trlr	98,000	Town of Stockholm	95,000		48.64
Norwood, NY 13668	ACRES 1.90 BANK8888830		Highway	95,000		292.26
	EAST-0355366 NRTH-1752820		Chargebacks	95,000		94.52
	DEED BOOK 2006 PG-520		FD039 Stockholm Fire Prot	98,000	TO M	115.95
	FULL MARKET VALUE	98,000				
TOTAL TAX ---						1,348.53**
						DATE #1 01/31/17
						AMT DUE 1,348.53
***** 33.002-3-1 *****						
	Cr 49			ACCT 1-	51- 6	BILL 1165
33.002-3-1	314 Rural vac<10		2017 St Lawrence Co	6,500		54.54
Jones Leon Lewis III	Brasher Falls 402001	6,500	Town of Stockholm	6,500		3.33
591 N Racquette River Rd	125x185x125x200	6,500	Highway	6,500		20.00
Massena, NY 13662-3293	FRNT 125.00 DPTH 194.00		Chargebacks	6,500		6.47
	ACRES 0.50		FD039 Stockholm Fire Prot	6,500	TO M	7.69
	EAST-0355123 NRTH-1752739					
	DEED BOOK 2006 PG-521					
	FULL MARKET VALUE	6,500				
TOTAL TAX ---						92.03**
						DATE #1 01/31/17
						AMT DUE 92.03
***** 54.026-2-2 *****						
	75 Pickle St			ACCT 1-	51-11	BILL 1166
54.026-2-2	270 Mfg housing		2017 St Lawrence Co	30,000		251.74
Jones Robert W (LU)	Potsdam 2 407402	13,400	Town of Stockholm	30,000		15.36
591 Old Market Rd	FRNT 180.00 DPTH 175.00	30,000	Highway	30,000		92.29
Potsdam, NY 13676	EAST-0352947 NRTH-1726714		Chargebacks	30,000		29.85
	DEED BOOK 2010 PG-19861		FD038 W Stockholm Fire Dis	30,000	TO M	40.06
	FULL MARKET VALUE	30,000				
TOTAL TAX ---						429.30**
						DATE #1 01/31/17
						AMT DUE 429.30
***** 54.026-2-12 *****						
	591 Old Market Rd					BILL 1167
54.026-2-12	270 Mfg housing		VET WAR CT 41121	7,650	7,650	
Jones Robert W (LU)	Potsdam 2 407402	10,700	2017 St Lawrence Co	43,350		363.76
591 Old Market Rd	186x110x203x90	51,000	Town of Stockholm	43,350		22.20
Potsdam, NY 13676	FRNT 186.00 DPTH 100.00		Highway	43,350		133.36
	EAST-0353347 NRTH-1726725		Chargebacks	43,350		43.13
	DEED BOOK 2010 PG-19861		FD038 W Stockholm Fire Dis	51,000	TO M	68.09
	FULL MARKET VALUE	51,000				
TOTAL TAX ---						630.54**
						DATE #1 01/31/17
						AMT DUE 630.54

STATE OF NEW YORK
 COUNTY - St Lawrence
 TOWN - Stockholm
 SWIS - 408000

2 0 1 7 T O W N T A X R O L L
 T A X A B L E SECTION OF THE ROLL - 1
 OWNERS NAME SEQUENCE
 UNIFORM PERCENT OF VALUE IS 100.00

PAGE 324
 VALUATION DATE-JUL 01, 2015
 TAXABLE STATUS DATE-MAR 01, 2016

TAX MAP PARCEL NUMBER	PROPERTY LOCATION & CLASS	ASSESSMENT	EXEMPTION CODE-----	COUNTY-----	TOWN-----	TAX AMOUNT
CURRENT OWNERS NAME	SCHOOL DISTRICT	LAND	TAX DESCRIPTION	TAXABLE VALUE		
CURRENT OWNERS ADDRESS	PARCEL SIZE/GRID COORD	TOTAL	SPECIAL DISTRICTS			
***** 43.001-3-20 *****						
	3019 Cr 47			ACCT 1-	5- 7	BILL 1168
43.001-3-20	210 1 Family Res		2017 St Lawrence Co	70,000		587.38
Jones Sharon E	Norwood-Norfolk 406201	13,200	Town of Stockholm	70,000		35.84
3019 County Route 47	FRNT 345.00 DPTH	70,000	Highway	70,000		215.35
Norwood, NY 13668	ACRES 1.00 BANK8888869		Chargebacks	70,000		69.65
	EAST-0344273 NRTH-1738847		FD039 Stockholm Fire Prot	70,000	TO M	82.82
	DEED BOOK 2010 PG-9508		NL002 Norwood Library	70,000	TO	50.15
	FULL MARKET VALUE	70,000				
			TOTAL TAX ---			1,041.19**
				DATE #1		01/31/17
				AMT DUE		1,041.19
***** 44.003-2-27 *****						
	9508 Ush 11			ACCT 1-	62- 1	BILL 1169
44.003-2-27	270 Mfg housing		2017 St Lawrence Co	24,000		201.39
Judware Douglas J Jr (LC)	Brasher Falls 402001	15,700	Town of Stockholm	24,000		12.29
Judware Christine (LC)	1.5 Ar 232X354x181x347	24,000	Highway	24,000		73.83
9508 US Highway 11	FRNT 232.00 DPTH 354.00		Chargebacks	24,000		23.88
Winthrop, NY 13697	ACRES 1.70		FD039 Stockholm Fire Prot	24,000	TO M	28.40
	EAST-0369364 NRTH-1734151					
	DEED BOOK 2001 PG-14494					
	FULL MARKET VALUE	24,000				
			TOTAL TAX ---			339.79**
				DATE #1		01/31/17
				AMT DUE		339.79
***** 54.001-2-6.231 *****						
	664 Pleasant Valley Rd					BILL 1170
54.001-2-6.231	210 1 Family Res		2017 St Lawrence Co	295,000		2,475.40
Julin Paul D	Potsdam 2 407402	14,700	Town of Stockholm	295,000		151.04
Julin Julie	Also See 1080/843	295,000	Highway	295,000		907.53
6002 Osceola Rd	186x277x301x225x606		Chargebacks	295,000		293.52
Bethesda, MD 20816	FRNT 186.00 DPTH 300.00		FD039 Stockholm Fire Prot	295,000	TO M	349.03
	BANK8888209					
PRIOR OWNER ON 3/01/2016	EAST-0345039 NRTH-1725049					
Julin Paul D	DEED BOOK 2007 PG-13374					
	FULL MARKET VALUE	295,000				
			TOTAL TAX ---			4,176.52**
				DATE #1		01/31/17
				AMT DUE		4,176.52

STATE OF NEW YORK
 COUNTY - St Lawrence
 TOWN - Stockholm
 SWIS - 408000

2017 TOWN TAX ROLL
 TAXABLE SECTION OF THE ROLL - 1
 NAME SECTION - J
 UNIFORM PERCENT OF VALUE IS 100.00

PAGE 325
 VALUATION DATE-JUL 01, 2015
 TAXABLE STATUS DATE-MAR 01, 2016
 RPS155/V04/L015
 CURRENT DATE 12/21/2016

*** SPECIAL DISTRICT SUMMARY ***

CODE	DISTRICT NAME	TOTAL PARCELS	EXTENSION TYPE	EXTENSION VALUE	AD VALOREM VALUE	EXEMPT AMOUNT	TAXABLE VALUE	TOTAL TAX
FD037	Brasher Winthr	7	TOTAL M		325,000		325,000	534.31
FD038	W Stockholm Fi	2	TOTAL M		81,000		81,000	108.15
FD039	Stockholm Fire	29	TOTAL M		2112,500		2112,500	2,499.40
LT030	Winthrop Light	7	TOTAL M		325,000		325,000	177.86
NL002	Norwood Librar	5	TOTAL		260,000		260,000	186.28
US001	Unpaid Sewer T	1	MOV TAX	285.60			285.60	285.60

*** SCHOOL DISTRICT SUMMARY ***

CODE	DISTRICT NAME	TOTAL PARCELS	ASSESSED LAND	ASSESSED TOTAL	EXEMPT AMOUNT	TOTAL TAXABLE
					STAR AMOUNT	STAR TAXABLE
	Brasher Falls	27	544,200	1724,700	6,250	1,718,450
402001	Norwood-Norfolk	5	74,700	260,000	372,050	1,346,400
						260,000
406201	Potsdam 2	6	92,300	533,800	130,000	130,000
						533,800
407402					162,000	371,800
	SUB - TOTAL	38	711,200	2518,500	6,250	2,512,250
	SUB - TOTAL (CONT)				664,050	1,848,200
	TOTAL	38	711,200	2518,500	6,250	2,512,250
	TOTAL (CONT)				664,050	1,848,200

STATE OF NEW YORK
COUNTY - St Lawrence
TOWN - Stockholm
SWIS - 408000

2 0 1 7 T O W N T A X R O L L
T A X A B L E SECTION OF THE ROLL - 1
OWNERS NAME SEQUENCE
UNIFORM PERCENT OF VALUE IS 100.00

PAGE 327
VALUATION DATE-JUL 01, 2015
TAXABLE STATUS DATE-MAR 01, 2016

TAX MAP PARCEL NUMBER	PROPERTY LOCATION & CLASS	ASSESSMENT	EXEMPTION CODE	COUNTY	TOWN	TAX AMOUNT
CURRENT OWNERS NAME	SCHOOL DISTRICT	LAND	TAX DESCRIPTION	TAXABLE VALUE		
CURRENT OWNERS ADDRESS	PARCEL SIZE/GRID COORD	TOTAL	SPECIAL DISTRICTS			
***** 44.004-2-21 *****						
44.004-2-21	118 East Part Rd					BILL 1171
Kahn George R	314 Rural vac<10 - WTRFNT		2017 St Lawrence Co	12,000		100.69
Kahn Sharon A	Brasher Falls 402001	12,000	Town of Stockholm	12,000		6.14
11 Canal St	Subd Lot (6)	12,000	Highway	12,000		36.92
Potsdam, NY 13676-1111	204' River Ft		Chargebacks	12,000		11.94
	FRNT 200.00 DPTH		FD039 Stockholm Fire Prot	12,000	TO M	14.20
	ACRES 5.70					
	EAST-0381299 NRTH-1729805					
	DEED BOOK 2006 PG-11085					
	FULL MARKET VALUE	12,000				
TOTAL TAX ---						169.89**
						DATE #1 01/31/17
						AMT DUE 169.89
***** 44.004-2-22 *****						
44.004-2-22	122 East Part Rd					BILL 1172
Kahn George R	314 Rural vac<10 - WTRFNT		2017 St Lawrence Co	12,000		100.69
Kahn Sharon A	Brasher Falls 402001	12,000	Town of Stockholm	12,000		6.14
11 Canal St	Subd Lot (7)	12,000	Highway	12,000		36.92
Potsdam, NY 13676-1111	214' River Ft		Chargebacks	12,000		11.94
	FRNT 200.00 DPTH		FD039 Stockholm Fire Prot	12,000	TO M	14.20
	ACRES 5.90					
	EAST-0381234 NRTH-1730022					
	DEED BOOK 2006 PG-11085					
	FULL MARKET VALUE	12,000				
TOTAL TAX ---						169.89**
						DATE #1 01/31/17
						AMT DUE 169.89
***** 44.004-2-23 *****						
44.004-2-23	126 East Part Rd					BILL 1173
Kahn George R	314 Rural vac<10 - WTRFNT		2017 St Lawrence Co	12,500		104.89
Kahn Sharon A	Brasher Falls 402001	12,500	Town of Stockholm	12,500		6.40
11 Canal St	Subd Lot (8)	12,500	Highway	12,500		38.45
Potsdam, NY 13676	209' River Ft		Chargebacks	12,500		12.44
	FRNT 200.00 DPTH		FD039 Stockholm Fire Prot	12,500	TO M	14.79
	ACRES 6.20					
	EAST-0381256 NRTH-1730238					
	DEED BOOK 2009 PG-1872					
	FULL MARKET VALUE	12,500				
TOTAL TAX ---						176.97**
						DATE #1 01/31/17
						AMT DUE 176.97

STATE OF NEW YORK
 COUNTY - St Lawrence
 TOWN - Stockholm
 SWIS - 408000

2 0 1 7 T O W N T A X R O L L
 T A X A B L E SECTION OF THE ROLL - 1
 OWNERS NAME SEQUENCE
 UNIFORM PERCENT OF VALUE IS 100.00

PAGE 328
 VALUATION DATE-JUL 01, 2015
 TAXABLE STATUS DATE-MAR 01, 2016

TAX MAP PARCEL NUMBER	PROPERTY LOCATION & CLASS	ASSESSMENT	EXEMPTION CODE	COUNTY	TOWN	TAXABLE VALUE	TAX AMOUNT
CURRENT OWNERS NAME	SCHOOL DISTRICT	LAND	TAX DESCRIPTION				
CURRENT OWNERS ADDRESS	PARCEL SIZE/GRID COORD	TOTAL	SPECIAL DISTRICTS				
***** 34.068-2-26 *****							
	692 Sh 11C			ACCT 1-	64-11	BILL	1174
34.068-2-26	210 1 Family Res - WTRFNT		2017 St Lawrence Co	80,000			671.29
Karlberg Katherine	Brasher Falls 402001	15,700	Town of Stockholm	80,000			40.96
PO Box 385	Road Webb	80,000	Highway	80,000			246.11
Brasher Falls, NY 13613	River Castagner		Chargebacks	80,000			79.60
	1-Fam Res 1.50Ar		FD037 Brasher Winthrp FD	80,000	TO M		131.53
	ACRES 1.70		LT030 Winthrop Light	80,000	TO M		43.78
	EAST-0382800 NRTH-1748224						
	DEED BOOK 1077 PG-335						
	FULL MARKET VALUE	80,000					
TOTAL TAX ---							1,213.27**
							DATE #1 01/31/17
							AMT DUE 1,213.27
***** 34.002-1-11.11 *****							
	Sh 420			ACCT 1-	51-12.1	BILL	1175
34.002-1-11.11	910 Priv forest		2017 St Lawrence Co	57,700			484.17
Karlberg Neil L	Brasher Falls 402001	57,700	Town of Stockholm	57,700			29.54
Karlberg Stephen	ACRES 136.90	57,700	Highway	57,700			177.51
9649 E Paseo Juan Tabo	EAST-0377467 NRTH-1754865		Chargebacks	57,700			57.41
Tucson, AZ 85747	DEED BOOK 2000 PG-19104		FD039 Stockholm Fire Prot	57,700	TO M		68.27
	FULL MARKET VALUE	57,700					
TOTAL TAX ---							816.90**
							DATE #1 01/31/17
							AMT DUE 816.90
***** 55.002-1-24 *****							
	Off Scott Rd			ACCT 1-	51-14	BILL	1176
55.002-1-24	910 Priv forest		2017 St Lawrence Co	5,800			48.67
Karras Steve	Brasher Falls 402001	5,800	Town of Stockholm	5,800			2.97
15913 84th Rd	ACRES 10.00	5,800	Highway	5,800			17.84
Jamaica, NY 11432-1629	EAST-0374544 NRTH-1725395		Chargebacks	5,800			5.77
	DEED BOOK 792 PG-00536		FD039 Stockholm Fire Prot	5,800	TO M		6.86
	FULL MARKET VALUE	5,800					
TOTAL TAX ---							82.11**
							DATE #1 01/31/17
							AMT DUE 82.11
***** 43.004-1-11.1 *****							
	2498,2502 Cr 47			ACCT 1-	49-12.1	BILL	1177
43.004-1-11.1	240 Rural res		2017 St Lawrence Co	110,000			923.03
Kefauver Evans B & Dorothy S	Brasher Falls 402001	45,500	Town of Stockholm	110,000			56.32
Cummings Marietta M Kefauver	ACRES 53.00	110,000	Highway	110,000			338.40
% Marietta M Moore	EAST-0356065 NRTH-1735578		Chargebacks	110,000			109.45
23450 Newhall Ave Spc 85	DEED BOOK 2006 PG-12178		School Relevy				2,678.33
Newhall, CA 91321	FULL MARKET VALUE	110,000	FD039 Stockholm Fire Prot	110,000	TO M		130.15
TOTAL TAX ---							4,235.68**
							DATE #1 01/31/17
							AMT DUE 4,235.68

STATE OF NEW YORK
COUNTY - St Lawrence
TOWN - Stockholm
SWIS - 408000

2 0 1 7 T O W N T A X R O L L
T A X A B L E SECTION OF THE ROLL - 1
OWNERS NAME SEQUENCE
UNIFORM PERCENT OF VALUE IS 100.00

PAGE 329
VALUATION DATE-JUL 01, 2015
TAXABLE STATUS DATE-MAR 01, 2016

TAX MAP PARCEL NUMBER	PROPERTY LOCATION & CLASS	ASSESSMENT	EXEMPTION CODE	COUNTY	TOWN	TAXABLE VALUE	TAX AMOUNT
CURRENT OWNERS NAME	SCHOOL DISTRICT	LAND	TAX DESCRIPTION				
CURRENT OWNERS ADDRESS	PARCEL SIZE/GRID COORD	TOTAL	SPECIAL DISTRICTS				
***** 54.049-1-20.11 *****							
	8553 Ush 11					ACCT 1- 54-10	BILL 1178
54.049-1-20.11	210 1 Family Res		2017 St Lawrence Co			70,000	587.38
Keleher Edward	Potsdam 2 407402	13,900	Town of Stockholm			70,000	35.84
8553 US Highway 11	227x175x229x163	70,000	Highway			70,000	215.35
Potsdam, NY 13676	ACRES 0.89 BANK8888869		Chargebacks			70,000	69.65
	EAST-0349461 NRTH-1721077		FD038 W Stockholm Fire Dis		TO M	70,000	93.46
	DEED BOOK 2008 PG-14130		LT031 W Stockholm Light		TO M	70,000	54.77
	FULL MARKET VALUE	70,000					
TOTAL TAX ---							1,056.45**
							DATE #1 01/31/17
							AMT DUE 1,056.45
***** 54.058-3-8 *****							
	40 Cr 57					ACCT 1- 24- 6	BILL 1179
54.058-3-8	210 1 Family Res		2017 St Lawrence Co			54,000	453.12
Keleher Steven A	Potsdam 2 407402	11,500	Town of Stockholm			54,000	27.65
PO Box 893	100x430x66x274x145	54,000	Highway			54,000	166.12
Potsdam, NY 13676	FRNT 100.00 DPTH		Chargebacks			54,000	53.73
	ACRES 0.65		FD038 W Stockholm Fire Dis		TO M	54,000	72.10
	EAST-0351771 NRTH-1719149		LT031 W Stockholm Light		TO M	54,000	42.25
	DEED BOOK 2009 PG-16596						
	FULL MARKET VALUE	54,000					
TOTAL TAX ---							814.97**
							DATE #1 01/31/17
							AMT DUE 814.97
***** 34.003-3-5 *****							
	2296 Cr 49						BILL 1180
34.003-3-5	270 Mfg housing		2017 St Lawrence Co			69,000	578.99
Kelley Patrick J	Brasher Falls 402001	16,200	Town of Stockholm			69,000	35.33
Kelley Tammy J	209x425x213x430	69,000	Highway			69,000	212.27
2296 County Route 49	FRNT 209.00 DPTH		Chargebacks			69,000	68.65
Winthrop, NY 13697	ACRES 2.20		School Relevy				949.58
	EAST-0369639 NRTH-1745496		FD039 Stockholm Fire Prot		TO M	69,000	81.64
	DEED BOOK 1093 PG-524						
	FULL MARKET VALUE	69,000					
TOTAL TAX ---							1,926.46**
							DATE #1 01/31/17
							AMT DUE 1,926.46
***** 55.004-2-13.112 *****							
	Nichols Rd						BILL 1181
55.004-2-13.112	314 Rural vac<10		2017 St Lawrence Co			1,500	12.59
Kelly Dennis (LC)	Brasher Falls 402001	1,500	Town of Stockholm			1,500	0.77
85 Nichols Rd	ACRES 3.10	1,500	Highway			1,500	4.61
Winthrop, NY 13697	EAST-0380960 NRTH-1717058		Chargebacks			1,500	1.49
	DEED BOOK Land PG-Cont		School Relevy				36.52
	FULL MARKET VALUE	1,500	FD039 Stockholm Fire Prot		TO M	1,500	1.77
TOTAL TAX ---							57.75**
							DATE #1 01/31/17
							AMT DUE 57.75

STATE OF NEW YORK
 COUNTY - St Lawrence
 TOWN - Stockholm
 SWIS - 408000

2 0 1 7 T O W N T A X R O L L
 T A X A B L E SECTION OF THE ROLL - 1
 OWNERS NAME SEQUENCE
 UNIFORM PERCENT OF VALUE IS 100.00

PAGE 330
 VALUATION DATE-JUL 01, 2015
 TAXABLE STATUS DATE-MAR 01, 2016

TAX MAP PARCEL NUMBER	PROPERTY LOCATION & CLASS	ASSESSMENT	EXEMPTION CODE	COUNTY	TOWN	TAX AMOUNT
CURRENT OWNERS NAME	SCHOOL DISTRICT	LAND	TAX DESCRIPTION	TAXABLE VALUE		
CURRENT OWNERS ADDRESS	PARCEL SIZE/GRID COORD	TOTAL	SPECIAL DISTRICTS			
*****	*****	*****	*****	55.004-2-27.2	*****	*****
55.004-2-27.2	Nichols Rd					BILL 1182
Kelly Dennis (LC)	314 Rural vac<10		2017 St Lawrence Co	1,500		12.59
85 Nichols Rd	Brasher Falls 402001	1,500	Town of Stockholm	1,500		0.77
Winthrop, NY 13697	FRNT 188.00 DPTH	1,500	Highway	1,500		4.61
	ACRES 1.30		Chargebacks	1,500		1.49
	EAST-0381358 NRTH-1718298		School Relevy			36.52
	FULL MARKET VALUE	1,500	FD039 Stockholm Fire Prot	1,500	TO M	1.77
			TOTAL TAX ---			57.75**
				DATE #1	01/31/17	
				AMT DUE	57.75	
*****	*****	*****	*****	55.004-2-30.1	*****	*****
55.004-2-30.1	Nichols Rd					BILL 1183
Kelly Dennis (LC)	910 Priv forest		2017 St Lawrence Co	15,000		125.87
85 Nichols Rd	Brasher Falls 402001	15,000	Town of Stockholm	15,000		7.68
Winthrop, NY 13697	Easement 1118/265	15,000	Highway	15,000		46.15
	FRNT 660.00 DPTH		Chargebacks	15,000		14.92
	ACRES 46.10		School Relevy			365.22
	EAST-0380433 NRTH-1717795		FD039 Stockholm Fire Prot	15,000	TO M	17.75
	DEED BOOK 980 PG-757					
	FULL MARKET VALUE	15,000	TOTAL TAX ---			577.59**
				DATE #1	01/31/17	
				AMT DUE	577.59	
*****	*****	*****	*****	55.004-2-34	*****	*****
55.004-2-34	Nichols Rd					BILL 1184
Kelly Dennis (LC)	322 Rural vac>10		2017 St Lawrence Co	6,300		52.86
85 Nichols Rd	Brasher Falls 402001	6,300	Town of Stockholm	6,300		3.23
Winthrop, NY 13697	ACRES 19.90	6,300	Highway	6,300		19.38
	EAST-0380263 NRTH-1716665		Chargebacks	6,300		6.27
	FULL MARKET VALUE	6,300	School Relevy			153.39
			FD039 Stockholm Fire Prot	6,300	TO M	7.45
			TOTAL TAX ---			242.58**
				DATE #1	01/31/17	
				AMT DUE	242.58	
*****	*****	*****	*****	55.004-2-28.1	*****	*****
55.004-2-28.1	85 Nichols Rd					BILL 1185
Kelly Dennis J	210 1 Family Res		2017 St Lawrence Co	110,000		923.03
85 Nichols Rd	Brasher Falls 402001	23,200	Town of Stockholm	110,000		56.32
Winthrop, NY 13697	FRNT 795.00 DPTH	110,000	Highway	110,000		338.40
	ACRES 9.20 BANK8888830		Chargebacks	110,000		109.45
	EAST-0381281 NRTH-1718006		FD039 Stockholm Fire Prot	110,000	TO M	130.15
	DEED BOOK 2011 PG-17881					
	FULL MARKET VALUE	110,000	TOTAL TAX ---			1,557.35**
				DATE #1	01/31/17	
				AMT DUE	1,557.35	

STATE OF NEW YORK
 COUNTY - St Lawrence
 TOWN - Stockholm
 SWIS - 408000

2 0 1 7 T O W N T A X R O L L
 T A X A B L E SECTION OF THE ROLL - 1
 OWNERS NAME SEQUENCE
 UNIFORM PERCENT OF VALUE IS 100.00

PAGE 331
 VALUATION DATE-JUL 01, 2015
 TAXABLE STATUS DATE-MAR 01, 2016

TAX MAP PARCEL NUMBER	PROPERTY LOCATION & CLASS	ASSESSMENT	EXEMPTION CODE	COUNTY	TOWN	TAXABLE VALUE	TAX AMOUNT
CURRENT OWNERS NAME	SCHOOL DISTRICT	LAND	TAX DESCRIPTION				
CURRENT OWNERS ADDRESS	PARCEL SIZE/GRID COORD	TOTAL	SPECIAL DISTRICTS				
***** 44.002-3-26.11 *****							
	9816 Ush 11					ACCT 1- 52- 5.1	BILL 1186
44.002-3-26.11	210 1 Family Res		VET WAR CT 41121			9,000	9,000
Kelly Doris H (Lu)	Brasher Falls 402001	11,100	Aged - Co 41801			17,850	17,850
9816 US Highway 11	FRNT 197.00 DPTH 135.00	60,000	2017 St Lawrence Co			33,150	278.17
Winthrop, NY 13697	ACRES 0.61		Town of Stockholm			33,150	16.97
	EAST-0376713 NRTH-1736853		Highway			33,150	101.98
	DEED BOOK 2005 PG-2650		Chargebacks			33,150	32.98
	FULL MARKET VALUE	60,000	FD039 Stockholm Fire Prot			60,000	70.99
			TOTAL TAX ---				501.09**
						DATE #1	01/31/17
						AMT DUE	501.09
***** 44.002-3-25.1 *****							
	9810 Ush 11					ACCT 1- 52- 9	BILL 1187
44.002-3-25.1	240 Rural res		2017 St Lawrence Co			68,000	570.60
Kelly Edgar	Brasher Falls 402001	28,700	Town of Stockholm			68,000	34.82
Kelly Bernetta	ACRES 18.30	68,000	Highway			68,000	209.19
PO Box 176	EAST-0375981 NRTH-1736884		Chargebacks			68,000	67.66
Winthrop, NY 13697-0176	DEED BOOK 828 PG-00973		FD039 Stockholm Fire Prot			68,000	80.46
	FULL MARKET VALUE	68,000					
			TOTAL TAX ---				962.73**
						DATE #1	01/31/17
						AMT DUE	962.73
***** 44.004-1-11 *****							
	9692 USH 11						BILL 1188
44.004-1-11	240 Rural res		2017 St Lawrence Co			92,000	771.99
Kelly Joshua	Brasher Falls 402001	25,800	Town of Stockholm			92,000	47.11
9692 US Highway 11	676x1213x219x1409	92,000	Highway			92,000	283.03
Winthrop, NY 13697	ACRES 12.60		Chargebacks			92,000	91.54
	EAST-0373660 NRTH-1735078		School Relevy				1,509.60
	DEED BOOK 2004 PG-14168		FD039 Stockholm Fire Prot			92,000	108.85
	FULL MARKET VALUE	92,000					
			TOTAL TAX ---				2,812.12**
						DATE #1	01/31/17
						AMT DUE	2,812.12
***** 44.002-6-1 *****							
	Off USH 11						BILL 1189
44.002-6-1	910 Priv forest		2017 St Lawrence Co			3,000	25.17
Kelly Matthew S	Brasher Falls 402001	2,000	Town of Stockholm			3,000	1.54
391 County Route 47	Old Sugar Bush Reserve	3,000	Highway			3,000	9.23
Potsdam, NY 13676	ACRES 3.20		Chargebacks			3,000	2.98
	EAST-0383517 NRTH-1736288		School Relevy				73.05
PRIOR OWNER ON 3/01/2016	DEED BOOK 2012 PG-2785		FD039 Stockholm Fire Prot			3,000	3.55
Kelly Matthew S	FULL MARKET VALUE	3,000					
			TOTAL TAX ---				115.52**
						DATE #1	01/31/17
						AMT DUE	115.52

STATE OF NEW YORK
 COUNTY - St Lawrence
 TOWN - Stockholm
 SWIS - 408000

2 0 1 7 T O W N T A X R O L L
 T A X A B L E SECTION OF THE ROLL - 1
 OWNERS NAME SEQUENCE
 UNIFORM PERCENT OF VALUE IS 100.00

PAGE 332
 VALUATION DATE-JUL 01, 2015
 TAXABLE STATUS DATE-MAR 01, 2016

TAX MAP PARCEL NUMBER	PROPERTY LOCATION & CLASS	ASSESSMENT	EXEMPTION CODE-----	COUNTY-----	TOWN-----	
CURRENT OWNERS NAME	SCHOOL DISTRICT	LAND	TAX DESCRIPTION	TAXABLE VALUE		TAX AMOUNT
CURRENT OWNERS ADDRESS	PARCEL SIZE/GRID COORD	TOTAL	SPECIAL DISTRICTS			
***** 34.067-1-18 *****						
	347 Sh 420			ACCT 1-	52-10	BILL 1190
34.067-1-18	210 1 Family Res		2017 St Lawrence Co	50,000		419.56
Kelly Veva (Estate)	Brasher Falls 402001	17,800	Town of Stockholm	50,000		25.60
% Cecil Deshane	80x159x88x150	50,000	Highway	50,000		153.82
89 Grove St	FRNT 80.00 DPTH 154.00		Chargebacks	50,000		49.75
Massena, NY 13662-2615	ACRES 0.33		School Relevy			1,217.41
	EAST-0380736 NRTH-1748743		FD037 Brasher Winthrp FD	50,000	TO M	82.20
	DEED BOOK 2008 PG-6329		LT030 Winthrop Light	50,000	TO M	27.37
	FULL MARKET VALUE	50,000	US001 Unpaid Sewer Tax	285.60	MT	285.60
			TOTAL TAX ---			2,261.31**
				DATE #1		01/31/17
				AMT DUE		2,261.31
***** 34.067-2-1.1 *****						
	1885 Cr 49			ACCT 1-	44-12	BILL 1191
34.067-2-1.1	210 1 Family Res		2017 St Lawrence Co	120,000		1,006.94
Kelly-Snow Kristina B	Brasher Falls 402001	15,600	Town of Stockholm	120,000		61.44
1885 County Route 49	425x167	120,000	Highway	120,000		369.17
Winthrop, NY 13697	ACRES 1.60		Chargebacks	120,000		119.40
	EAST-0379275 NRTH-1749349		FD039 Stockholm Fire Prot	120,000	TO M	141.98
PRIOR OWNER ON 3/01/2016	DEED BOOK 2016 PG-4608					
Snow Justin M	FULL MARKET VALUE	120,000				
			TOTAL TAX ---			1,698.93**
				DATE #1		01/31/17
				AMT DUE		1,698.93
***** 43.004-2-11 *****						
	Cr 47			ACCT 1-	67- 5	BILL 1192
43.004-2-11	322 Rural vac>10		2017 St Lawrence Co	7,000		58.74
Kelsey Lowell E (Lu)	Brasher Falls 402001	7,000	Town of Stockholm	7,000		3.58
Kelsey Janice M (Lu)	12.5 Ar	7,000	Highway	7,000		21.53
PO Box 3	ACRES 12.10		Chargebacks	7,000		6.96
Winthrop, NY 13697	EAST-0359291 NRTH-1734670		FD039 Stockholm Fire Prot	7,000	TO M	8.28
	DEED BOOK 2006 PG-13579					
	FULL MARKET VALUE	7,000				
			TOTAL TAX ---			99.09**
				DATE #1		01/31/17
				AMT DUE		99.09
***** 43.004-2-21 *****						
	495 Pickle St			ACCT 1-	52-12	BILL 1193
43.004-2-21	210 1 Family Res		VET WAR CT 41121	11,850	11,850	
Kelsey Lowell E (Lu)	Brasher Falls 402001	21,900	2017 St Lawrence Co	67,150		563.47
Kelsey Janice M (Lu)	726x531x614x500	79,000	Town of Stockholm	67,150		34.38
PO Box 3	FRNT 723.00 DPTH 515.00		Highway	67,150		206.58
Winthrop, NY 13697	ACRES 7.90		Chargebacks	67,150		66.81
	EAST-0360076 NRTH-1734086		FD039 Stockholm Fire Prot	79,000	TO M	93.47
	DEED BOOK 2006 PG-13579					
	FULL MARKET VALUE	79,000				
			TOTAL TAX ---			964.71**
				DATE #1		01/31/17
				AMT DUE		964.71

STATE OF NEW YORK
COUNTY - St Lawrence
TOWN - Stockholm
SWIS - 408000

2 0 1 7 T O W N T A X R O L L
T A X A B L E SECTION OF THE ROLL - 1
OWNERS NAME SEQUENCE
UNIFORM PERCENT OF VALUE IS 100.00

PAGE 333
VALUATION DATE-JUL 01, 2015
TAXABLE STATUS DATE-MAR 01, 2016

TAX MAP PARCEL NUMBER	PROPERTY LOCATION & CLASS	ASSESSMENT	EXEMPTION CODE	COUNTY	TOWN	TAX AMOUNT
CURRENT OWNERS NAME	SCHOOL DISTRICT	LAND	TAX DESCRIPTION			
CURRENT OWNERS ADDRESS	PARCEL SIZE/GRID COORD	TOTAL	SPECIAL DISTRICTS			
***** 44.003-1-2.2 *****						
44.003-1-2.2	Pickle St					BILL 1194
Kelsey Lowell E (Lu)	312 Vac w/imprv		2017 St Lawrence Co	8,000		67.13
Kelsey Janice M (Lu)	Brasher Falls 402001	6,900	Town of Stockholm	8,000		4.10
PO Box 3	ACRES 15.10	8,000	Highway	8,000		24.61
Winthrop, NY 13697	EAST-0360357 NRTH-1733568		Chargebacks	8,000		7.96
	DEED BOOK 2006 PG-13579		FD039 Stockholm Fire Prot	8,000	TO M	9.47
	FULL MARKET VALUE	8,000				
TOTAL TAX ---						113.27**
						DATE #1 01/31/17
						AMT DUE 113.27
***** 54.001-2-9 *****						
54.001-2-9	Stockholm Knapps Station			ACCT 1- 52-13		BILL 1195
Kennedy HulDAH (Estate)	314 Rural vac<10		2017 St Lawrence Co	6,600		55.38
% Jeanette Kennedy	Norwood-Norfolk 406201	6,600	Town of Stockholm	6,600		3.38
1 Debra Dr Apt A106	ACRES 4.10	6,600	Highway	6,600		20.30
Potsdam, NY 13676-1935	EAST-0347096 NRTH-1726151		Chargebacks	6,600		6.57
	FULL MARKET VALUE	6,600	School Relevy			179.26
			FD039 Stockholm Fire Prot	6,600	TO M	7.81
			NL002 Norwood Library	6,600	TO	4.73
TOTAL TAX ---						277.43**
						DATE #1 01/31/17
						AMT DUE 277.43
***** 43.003-2-15.111 *****						
43.003-2-15.111	394 Stockholm Knapps Station	60 PCT OF VALUE USED FOR EXEMPTION PURPOSES		ACCT 1- 52-15.11		BILL 1196
Kennedy Lloyd T	270 Mfg housing		VET WAR CT 41121	5,130	5,130	
394 Stockholm Knapps Station R	Norwood-Norfolk 406201	40,800	2017 St Lawrence Co	51,870		435.25
West Stockholm, NY 13696-3101	FRNT 1007.00 DPTH	57,000	Town of Stockholm	51,870		26.56
	ACRES 45.80		Highway	51,870		159.57
	EAST-0345754 NRTH-1729049		Chargebacks	51,870		51.61
	DEED BOOK 2003 PG-895		FD039 Stockholm Fire Prot	57,000	TO M	67.44
	FULL MARKET VALUE	57,000	NL002 Norwood Library	57,000	TO	40.84
TOTAL TAX ---						781.27**
						DATE #1 01/31/17
						AMT DUE 781.27
***** 43.003-2-9 *****						
43.003-2-9	Off Old Market Rd			ACCT 1- 58-12		BILL 1197
Kennedy Lyle	910 Priv forest		2017 St Lawrence Co	12,500		104.89
Kennedy Aletha	Norwood-Norfolk 406201	12,500	Town of Stockholm	12,500		6.40
920 Old Market Rd	ACRES 50.00	12,500	Highway	12,500		38.45
Potsdam, NY 13676-3247	EAST-0347551 NRTH-1733459		Chargebacks	12,500		12.44
	DEED BOOK 928 PG-00198		FD039 Stockholm Fire Prot	12,500	TO M	14.79
	FULL MARKET VALUE	12,500	NL002 Norwood Library	12,500	TO	8.96
TOTAL TAX ---						185.93**
						DATE #1 01/31/17
						AMT DUE 185.93

STATE OF NEW YORK
 COUNTY - St Lawrence
 TOWN - Stockholm
 SWIS - 408000

2 0 1 7 T O W N T A X R O L L
 T A X A B L E SECTION OF THE ROLL - 1
 OWNERS NAME SEQUENCE
 UNIFORM PERCENT OF VALUE IS 100.00

PAGE 334
 VALUATION DATE-JUL 01, 2015
 TAXABLE STATUS DATE-MAR 01, 2016

TAX MAP PARCEL NUMBER	PROPERTY LOCATION & CLASS	ASSESSMENT	EXEMPTION CODE-----	COUNTY-----	TOWN-----	
CURRENT OWNERS NAME	SCHOOL DISTRICT	LAND	TAX DESCRIPTION	TAXABLE VALUE		TAX AMOUNT
CURRENT OWNERS ADDRESS	PARCEL SIZE/GRID COORD	TOTAL	SPECIAL DISTRICTS			

43.003-2-12.111	Old Market Rd			43.003-2-12.111	ACCT 1- 53- 2	BILL 1198
Kennedy Lyle	910 Priv forest		2017 St Lawrence Co	70,000		587.38
Kennedy Althea	Norwood-Norfolk 406201	70,000	Town of Stockholm	70,000		35.84
920 Old Market Rd	170ar	70,000	Highway	70,000		215.35
Potsdam, NY 13676	ACRES 183.60		Chargebacks	70,000		69.65
	EAST-0346707 NRTH-1729784		FD039 Stockholm Fire Prot	70,000	TO M	82.82
	DEED BOOK 384 PG-00216		NL002 Norwood Library	70,000	TO	50.15
	FULL MARKET VALUE	70,000				
			TOTAL TAX ---			1,041.19**
				DATE #1		01/31/17
				AMT DUE		1,041.19

43.003-2-13	920 Old Market Rd			43.003-2-13	ACCT 1- 53- 1	BILL 1199
Kennedy Lyle	210 1 Family Res		VET COM CT 41131	12,500	12,500	
Kennedy Althea	Norwood-Norfolk 406201	17,400	2017 St Lawrence Co	37,500		314.67
920 Old Market Rd	ACRES 3.40	50,000	Town of Stockholm	37,500		19.20
Potsdam, NY 13676	EAST-0346966 NRTH-1730584		Highway	37,500		115.36
	DEED BOOK 613 PG-00061		Chargebacks	37,500		37.31
	FULL MARKET VALUE	50,000	FD039 Stockholm Fire Prot	50,000	TO M	59.16
			NL002 Norwood Library	50,000	TO	35.82
			TOTAL TAX ---			581.52**
				DATE #1		01/31/17
				AMT DUE		581.52

54.034-1-32.21	8699 USH 11			54.034-1-32.21		BILL 1200
Kent Christopher	210 1 Family Res		2017 St Lawrence Co	78,000		654.51
8699 US Highway 11	Potsdam 2 407402	12,100	Town of Stockholm	78,000		39.94
Potsdam, NY 13676	FRNT 165.00 DPTH 153.00	78,000	Highway	78,000		239.96
	BANK8888830		Chargebacks	78,000		77.61
	EAST-0351571 NRTH-1724056		FD038 W Stockholm Fire Dis	78,000	TO M	104.14
	DEED BOOK 2010 PG-11469		LT032 Sanfordville Light	78,000	TO M	29.85
	FULL MARKET VALUE	78,000				
			TOTAL TAX ---			1,146.01**
				DATE #1		01/31/17
				AMT DUE		1,146.01

45.003-4-9	1050,1064 Cr 49			45.003-4-9	ACCT 1-101- 6	BILL 1201
Kerberg Kimberly J	210 1 Family Res		2017 St Lawrence Co	57,000		478.30
25000 E US Highway 160 Unit 21	Brasher Falls 402001	26,900	Town of Stockholm	57,000		29.18
Alamosa, CO 81101-9089	ACRES 14.80	57,000	Highway	57,000		175.35
	EAST-0392845 NRTH-1731405		Chargebacks	57,000		56.71
	DEED BOOK 2003 PG-19745		School Relevy			657.41
	FULL MARKET VALUE	57,000	FD039 Stockholm Fire Prot	57,000	TO M	67.44
			TOTAL TAX ---			1,464.39**
				DATE #1		01/31/17
				AMT DUE		1,464.39

STATE OF NEW YORK
 COUNTY - St Lawrence
 TOWN - Stockholm
 SWIS - 408000

2 0 1 7 T O W N T A X R O L L
 T A X A B L E SECTION OF THE ROLL - 1
 OWNERS NAME SEQUENCE
 UNIFORM PERCENT OF VALUE IS 100.00

PAGE 335
 VALUATION DATE-JUL 01, 2015
 TAXABLE STATUS DATE-MAR 01, 2016

TAX MAP PARCEL NUMBER	PROPERTY LOCATION & CLASS	ASSESSMENT	EXEMPTION CODE-----	COUNTY-----	TOWN-----	
CURRENT OWNERS NAME	SCHOOL DISTRICT	LAND	TAX DESCRIPTION	TAXABLE VALUE		TAX AMOUNT
CURRENT OWNERS ADDRESS	PARCEL SIZE/GRID COORD	TOTAL	SPECIAL DISTRICTS			
***** 34.003-2-5 *****						
	Off Catamount Ridge Rd			ACCT 1- 53- 7	BILL	1202
34.003-2-5	910 Priv forest		2017 St Lawrence Co	7,500		62.93
Khoudary Thomas	Brasher Falls 402001	7,500	Town of Stockholm	7,500		3.84
Khoudary Arleen	ACRES 13.10	7,500	Highway	7,500		23.07
94 Blythe Pl	EAST-0367589 NRTH-1750951		Chargebacks	7,500		7.46
Staten Island, NY 10306	DEED BOOK 867 PG-00878		School Relevy			182.62
	FULL MARKET VALUE	7,500	FD039 Stockholm Fire Prot	7,500	TO M	8.87
			TOTAL TAX ---			288.79**
				DATE #1		01/31/17
				AMT DUE		288.79
***** 54.003-3-5 *****						
	8246 Ush 11			ACCT 1- 5-14	BILL	1203
54.003-3-5	210 1 Family Res		VET COM CT 41131	20,000	20,000	
Kilgore Ronald	Potsdam 2 407402	13,700	2017 St Lawrence Co	90,000		755.21
Kilgore Roxanne	.68a	110,000	Town of Stockholm	90,000		46.08
8246 US Highway 11	FRNT 200.00 DPTH 150.00		Highway	90,000		276.87
Potsdam, NY 13676	EAST-0344390 NRTH-1715341		Chargebacks	90,000		89.55
	DEED BOOK 1998 PG-3711		FD039 Stockholm Fire Prot	110,000	TO M	130.15
	FULL MARKET VALUE	110,000				
			TOTAL TAX ---			1,297.86**
				DATE #1		01/31/17
				AMT DUE		1,297.86
***** 55.004-2-25.2 *****						
	65 Nichols Rd				BILL	1204
55.004-2-25.2	210 1 Family Res		2017 St Lawrence Co	33,000		276.91
King Deborah A	Brasher Falls 402001	17,600	Town of Stockholm	33,000		16.90
65 Nichols Rd	FRNT 553.00 DPTH	33,000	Highway	33,000		101.52
Winthrop, NY 13697	ACRES 4.60 BANK8888869		Chargebacks	33,000		32.83
	EAST-0381089 NRTH-1717282		FD039 Stockholm Fire Prot	33,000	TO M	39.04
	DEED BOOK 2012 PG-12836					
	FULL MARKET VALUE	33,000				
			TOTAL TAX ---			467.20**
				DATE #1		01/31/17
				AMT DUE		467.20
***** 55.004-2-14 *****						
	39 Nichols Rd			ACCT 1- 37- 9	BILL	1205
55.004-2-14	210 1 Family Res		2017 St Lawrence Co	43,000		360.82
King Jonathan M (LC)	Brasher Falls 402001	7,700	Town of Stockholm	43,000		22.02
King Deborah A (LC)	Land Contract to King	43,000	Highway	43,000		132.28
39 Nichols Rd	74x311x88x311		Chargebacks	43,000		42.78
Winthrop, NY 13697	FRNT 74.00 DPTH 311.00		FD039 Stockholm Fire Prot	43,000	TO M	50.88
	ACRES 0.50					
	EAST-0380780 NRTH-1716746					
	DEED BOOK 2007 PG-7604					
	FULL MARKET VALUE	43,000				
			TOTAL TAX ---			608.78**
				DATE #1		01/31/17
				AMT DUE		608.78

STATE OF NEW YORK
 COUNTY - St Lawrence
 TOWN - Stockholm
 SWIS - 408000

2 0 1 7 T O W N T A X R O L L
 T A X A B L E SECTION OF THE ROLL - 1
 OWNERS NAME SEQUENCE
 UNIFORM PERCENT OF VALUE IS 100.00

PAGE 336
 VALUATION DATE-JUL 01, 2015
 TAXABLE STATUS DATE-MAR 01, 2016

TAX MAP PARCEL NUMBER	PROPERTY LOCATION & CLASS	ASSESSMENT	EXEMPTION CODE-----	COUNTY-----	TOWN-----	
CURRENT OWNERS NAME	SCHOOL DISTRICT	LAND	TAX DESCRIPTION	TAXABLE VALUE		TAX AMOUNT
CURRENT OWNERS ADDRESS	PARCEL SIZE/GRID COORD	TOTAL	SPECIAL DISTRICTS			
***** 54.004-3-17.21 *****						
54.004-3-17.21	West Stockholm Southville			ACCT 1- 82- 2.2	BILL	1206
Kingsley Kevin	311 Res vac land		2017 St Lawrence Co	2,500		20.98
Kingsley Rebecca	Potsdam 2 407402	2,500	Town of Stockholm	2,500		1.28
6 Ridgewood Ln	205' Fr	2,500	Highway	2,500		7.69
Potsdam, NY 13676	FRNT 205.00 DPTH		Chargebacks	2,500		2.49
	ACRES 2.40		FD038 W Stockholm Fire Dis	2,500 TO M		3.34
	EAST-0354198 NRTH-1715602					
	DEED BOOK 1998 PG-6862					
	FULL MARKET VALUE	2,500				
			TOTAL TAX ---			35.78**
				DATE #1		01/31/17
				AMT DUE		35.78
***** 54.026-2-11 *****						
54.026-2-11	596 Old Market Rd			ACCT 1- 53-11	BILL	1207
Kingsley Nancy	210 1 Family Res		Aged - All 41800	38,500		38,500
596 Old Market Rd	Potsdam 2 407402	11,400	2017 St Lawrence Co	38,500		323.06
Potsdam, NY 13676	126x210x122x210	77,000	Town of Stockholm	38,500		19.71
	FRNT 126.00 DPTH 210.00		Highway	38,500		118.44
	ACRES 0.50		Chargebacks	38,500		38.31
	EAST-0353467 NRTH-1726951		FD038 W Stockholm Fire Dis	77,000 TO M		102.81
	DEED BOOK 00967 PG-00873					
	FULL MARKET VALUE	77,000				
			TOTAL TAX ---			602.33**
				DATE #1		01/31/17
				AMT DUE		602.33
***** 55.004-1-14.2 *****						
55.004-1-14.2	394 Sullivan Rd				BILL	1208
Kinnear Sonya L	312 Vac w/imprv		2017 St Lawrence Co	12,000		100.69
785 Buckton Rd	Brasher Falls 402001	9,000	Town of Stockholm	12,000		6.14
Winthrop, NY 13694	Easement 2007/20241 &	12,000	Highway	12,000		36.92
	2007/20240		Chargebacks	12,000		11.94
	FRNT 300.00 DPTH 417.00		School Relevy			292.17
	ACRES 2.80		FD039 Stockholm Fire Prot	12,000 TO M		14.20
	EAST-0379272 NRTH-1712941					
	DEED BOOK 2014 PG-4947					
	FULL MARKET VALUE	12,000				
			TOTAL TAX ---			462.06**
				DATE #1		01/31/17
				AMT DUE		462.06

STATE OF NEW YORK
 COUNTY - St Lawrence
 TOWN - Stockholm
 SWIS - 408000

2 0 1 7 T O W N T A X R O L L
 T A X A B L E SECTION OF THE ROLL - 1
 OWNERS NAME SEQUENCE
 UNIFORM PERCENT OF VALUE IS 100.00

PAGE 337
 VALUATION DATE-JUL 01, 2015
 TAXABLE STATUS DATE-MAR 01, 2016

TAX MAP PARCEL NUMBER	PROPERTY LOCATION & CLASS	ASSESSMENT	EXEMPTION CODE	COUNTY	TOWN	TAXABLE VALUE	TAX AMOUNT
CURRENT OWNERS NAME	SCHOOL DISTRICT	LAND	TAX DESCRIPTION				
CURRENT OWNERS ADDRESS	PARCEL SIZE/GRID COORD	TOTAL	SPECIAL DISTRICTS				
***** 43.002-1-10.3 *****							
43.002-1-10.3	Crane Rd 314 Rural vac<10		2017 St Lawrence Co			2,000	16.78
Kipp Bryon	Brasher Falls 402001	2,000	Town of Stockholm			2,000	1.02
9 Pine St	FRNT 363.00 DPTH	2,000	Highway			2,000	6.15
Norwood, NY 13668	ACRES 8.00		Chargebacks			2,000	1.99
	EAST-0354550 NRTH-1738778		School Relevy				48.71
	DEED BOOK 2014 PG-15047		FD039 Stockholm Fire Prot		TO M	2,000	2.37
	FULL MARKET VALUE	2,000					
TOTAL TAX ---							77.02**
DATE #1							01/31/17
AMT DUE							77.02
***** 34.001-1-25.23 *****							
34.001-1-25.23	63 Mahoney Rd 210 1 Family Res		Vet Chg of 41003			0	
Kish Andrew S	Brasher Falls 402001	25,400	Vet Pro Ra 41112			19,321	0
Kish Elizabeth	FRNT 340.00 DPTH	75,000	2017 St Lawrence Co			55,679	467.21
63 Mahoney Rd	ACRES 11.80		Town of Stockholm			53,981	27.64
Winthrop, NY 13697	EAST-0361007 NRTH-1752832		Highway			53,981	166.07
	DEED BOOK 963 PG-00606		Chargebacks			53,981	53.71
	FULL MARKET VALUE	75,000	FD039 Stockholm Fire Prot		TO M	75,000	88.74
TOTAL TAX ---							803.37**
DATE #1							01/31/17
AMT DUE							803.37
***** 33.004-2-40 *****							
33.004-2-40	2769 Cr 49 210 1 Family Res		2017 St Lawrence Co			66,000	553.82
Kish Matthew S	Brasher Falls 402001	13,100	Town of Stockholm			66,000	33.79
2769 County Route 49	156x226x186x242	66,000	Highway			66,000	203.04
Winthrop, NY 13697	FRNT 156.00 DPTH 235.00		Chargebacks			66,000	65.67
	ACRES 0.96		FD039 Stockholm Fire Prot		TO M	66,000	78.09
	EAST-0360012 NRTH-1751221						
	DEED BOOK 2005 PG-11572						
	FULL MARKET VALUE	66,000					
TOTAL TAX ---							934.41**
DATE #1							01/31/17
AMT DUE							934.41
***** 43.002-1-7 *****							
43.002-1-7	Blind Crossing Rd 910 Priv forest		2017 St Lawrence Co			13,000	109.09
Kovach Melody Ann (LC)	Brasher Falls 402001	10,000	Town of Stockholm			13,000	6.66
25 Maple St	Vacant 16.28A (D)	13,000	Highway			13,000	39.99
Norfolk, NY 13667	ACRES 16.30		Chargebacks			13,000	12.93
	EAST-0355784 NRTH-1741762		FD039 Stockholm Fire Prot		TO M	13,000	15.38
	DEED BOOK 2008 PG-12620						
	FULL MARKET VALUE	13,000					
TOTAL TAX ---							184.05**
DATE #1							01/31/17
AMT DUE							184.05

STATE OF NEW YORK
 COUNTY - St Lawrence
 TOWN - Stockholm
 SWIS - 408000

2 0 1 7 T O W N T A X R O L L
 T A X A B L E SECTION OF THE ROLL - 1
 OWNERS NAME SEQUENCE
 UNIFORM PERCENT OF VALUE IS 100.00

PAGE 338
 VALUATION DATE-JUL 01, 2015
 TAXABLE STATUS DATE-MAR 01, 2016

TAX MAP PARCEL NUMBER	PROPERTY LOCATION & CLASS	ASSESSMENT	EXEMPTION CODE-----	COUNTY-----	TOWN-----	
CURRENT OWNERS NAME	SCHOOL DISTRICT	LAND	TAX DESCRIPTION	TAXABLE VALUE		TAX AMOUNT
CURRENT OWNERS ADDRESS	PARCEL SIZE/GRID COORD	TOTAL	SPECIAL DISTRICTS			

44.002-2-30.2	White Rd 314 Rural vac<10		2017 St Lawrence Co	9,500		BILL 1213
Kremzar Emil	Brasher Falls 402001	9,500	Town of Stockholm	9,500		79.72
Kremzar Elizabeth	FRNT 466.00 DPTH	9,500	Highway	9,500		4.86
7 Charben Ln	ACRES 10.00		Chargebacks	9,500		29.23
Wallingford, CT 06492	EAST-0377640 NRTH-1739254		FD039 Stockholm Fire Prot	9,500	TO M	9.45
	DEED BOOK 2005 PG-14468					11.24
	FULL MARKET VALUE	9,500				
TOTAL TAX ---						134.50**
DATE #1						01/31/17
AMT DUE						134.50

54.034-1-32.1	8693 Ush 11 210 1 Family Res		2017 St Lawrence Co	68,000		BILL 1214
Krueger-Harmon Ann M	Potsdam 2 407402	10,600	Town of Stockholm	68,000		570.60
PO Box 485	200x200	68,000	Highway	68,000		34.82
Parishville, NY 13672	FRNT 130.00 DPTH 157.00		Chargebacks	68,000		209.19
	EAST-0351498 NRTH-1723950		FD038 W Stockholm Fire Dis	68,000	TO M	67.66
	DEED BOOK 2013 PG-10141		LT032 Sanfordville Light	68,000	TO M	90.79
	FULL MARKET VALUE	68,000				26.02
TOTAL TAX ---						999.08**
DATE #1						01/31/17
AMT DUE						999.08

44.001-5-2	806 Pickle St 260 Seasonal res		2017 St Lawrence Co	58,000		BILL 1215
Kuhn Donna G O	Brasher Falls 402001	30,900	Town of Stockholm	58,000		486.69
26 Baitsell Dr	ACRES 22.74	58,000	Highway	58,000		29.70
Oswego, NY 13126-6608	EAST-0364493 NRTH-1740681		Chargebacks	58,000		178.43
	DEED BOOK 2014 PG-8908		FD039 Stockholm Fire Prot	58,000	TO M	57.71
	FULL MARKET VALUE	58,000				68.62
TOTAL TAX ---						821.15**
DATE #1						01/31/17
AMT DUE						821.15

STATE OF NEW YORK
 COUNTY - St Lawrence
 TOWN - Stockholm
 SWIS - 408000

2 0 1 7 T O W N T A X R O L L
 T A X A B L E SECTION OF THE ROLL - 1
 N A M E S E C T I O N - K
 UNIFORM PERCENT OF VALUE IS 100.00

PAGE 339
 VALUATION DATE-JUL 01, 2015
 TAXABLE STATUS DATE-MAR 01, 2016
 RPS155/V04/L015
 CURRENT DATE 12/21/2016

*** S P E C I A L D I S T R I C T S U M M A R Y ***

CODE	DISTRICT NAME	TOTAL PARCELS	EXTENSION TYPE	EXTENSION VALUE	AD VALOREM VALUE	EXEMPT AMOUNT	TAXABLE VALUE	TOTAL TAX
FD037	Brasher Winthr	2	TOTAL M		130,000		130,000	213.73
FD038	W Stockholm Fi	6	TOTAL M		349,500		349,500	466.64
FD039	Stockholm Fire	37	TOTAL M		1532,400		1532,400	1,813.09
LT030	Winthrop Light	2	TOTAL M		130,000		130,000	71.15
LT031	W Stockholm Li	2	TOTAL M		124,000		124,000	97.02
LT032	Sanfordville L	2	TOTAL M		146,000		146,000	55.87
NL002	Norwood Librar	5	TOTAL		196,100		196,100	140.50
US001	Unpaid Sewer T	1	MOVTAX	285.60			285.60	285.60

*** S C H O O L D I S T R I C T S U M M A R Y ***

CODE	DISTRICT NAME	TOTAL PARCELS	ASSESSED LAND	ASSESSED TOTAL	EXEMPT AMOUNT	TOTAL TAXABLE
					-----	-----
					STAR AMOUNT	STAR TAXABLE
	Brasher Falls	33	521,300	1356,300		1,356,300
402001	Norwood-Norfolk	5	147,300	196,100	531,200	825,100
406201	Potsdam 2	7	75,700	459,500	107,000 38,500	89,100 421,000
407402					188,500	232,500
	S U B - T O T A L	45	744,300	2011,900	38,500	1,973,400
	S U B - T O T A L (CONT)				826,700	1,146,700
	T O T A L	45	744,300	2011,900	38,500	1,973,400
	T O T A L (CONT)				826,700	1,146,700

STATE OF NEW YORK
 COUNTY - St Lawrence
 TOWN - Stockholm
 SWIS - 408000

2 0 1 7 T O W N T A X R O L L
 T A X A B L E SECTION OF THE ROLL - 1
 N A M E S E C T I O N - K
 UNIFORM PERCENT OF VALUE IS 100.00

PAGE 340
 VALUATION DATE-JUL 01, 2015
 TAXABLE STATUS DATE-MAR 01, 2016
 RPS155/V04/L015
 CURRENT DATE 12/21/2016

*** SYSTEM CODES SUMMARY ***

NO SYSTEM EXEMPTIONS AT THIS LEVEL

*** EXEMPTION SUMMARY ***

CODE	DESCRIPTION	TOTAL PARCELS	COUNTY	TOWN
41003	Vet Chg of	1		21,019
41112	Vet Pro Ra	1	19,321	
41121	VET WAR CT	3	25,980	25,980
41131	VET COM CT	2	32,500	32,500
41800	Aged - All	1	38,500	38,500
41801	Aged - Co	1	17,850	17,850
	T O T A L	9	134,151	135,849

*** GRAND TOTALS ***

ROLL SEC	DESCRIPTION	TOTAL PARCELS	ASSESSED LAND	ASSESSED TOTAL	EXEMPT AMOUNT	TOTAL TAXABLE	TOTAL TAX
					-----	-----	
					STAR AMOUNT	STAR TAXABLE	
	2017 St Lawrence C		744,300	2011,900	134,151	1,877,749	15,756.52
	Town of Stockholm		744,300	2011,900	135,849	1,876,051	960.56
	Highway		744,300	2011,900	135,849	1,876,051	5,771.41
	Chargebacks		744,300	2011,900	135,849	1,876,051	1,866.62
	School Relevy						8,379.79
1	SPEC DIST TAXES TAXABLE	45					3,143.60
							35,878.50

STATE OF NEW YORK
COUNTY - St Lawrence
TOWN - Stockholm
SWIS - 408000

2 0 1 7 T O W N T A X R O L L
T A X A B L E SECTION OF THE ROLL - 1
OWNERS NAME SEQUENCE
UNIFORM PERCENT OF VALUE IS 100.00

PAGE 341
VALUATION DATE-JUL 01, 2015
TAXABLE STATUS DATE-MAR 01, 2016

TAX MAP PARCEL NUMBER	PROPERTY LOCATION & CLASS	ASSESSMENT	EXEMPTION CODE	COUNTY	TOWN	TAX AMOUNT
CURRENT OWNERS NAME	SCHOOL DISTRICT	LAND	TAX DESCRIPTION	TAXABLE VALUE		
CURRENT OWNERS ADDRESS	PARCEL SIZE/GRID COORD	TOTAL	SPECIAL DISTRICTS			
***** 34.001-2-14 *****						
34.001-2-14	333 Hurley Rd			ACCT 1-	57- 5.2	BILL 1216
Labaff Mark	210 1 Family Res		2017 St Lawrence Co	95,000		797.16
Labaff Judy	Brasher Falls 402001	18,600	Town of Stockholm	95,000		48.64
333 Hurley Rd	955x250x897x280's	95,000	Highway	95,000		292.26
Brasher Falls, NY 13613	FRNT 955.00 DPTH 250.00		Chargebacks	95,000		94.52
	ACRES 4.60		FD039 Stockholm Fire Prot	95,000	TO M	112.40
	EAST-0370772 NRTH-1755124					
	DEED BOOK 992 PG-00095					
	FULL MARKET VALUE	95,000				
			TOTAL TAX ---			1,344.98**
				DATE #1		01/31/17
				AMT DUE		1,344.98
***** 55.004-1-22 *****						
55.004-1-22	Elliott Rd			ACCT 1-	6- 4	BILL 1217
LaBaff Wayne	911 Forest s480		2017 St Lawrence Co	3,800		31.89
LaBaff Susan	Brasher Falls 402001	3,800	Town of Stockholm	3,800		1.95
20 Nichols Rd	Perpetual Easement	3,800	Highway	3,800		11.69
Winthrop, NY 13697	#66-2C31-7-00511		Chargebacks	3,800		3.78
	519x1277 15Ar		FD039 Stockholm Fire Prot	3,800	TO M	4.50
	FRNT 519.00 DPTH 1277.00					
	ACRES 15.20					
	EAST-0381282 NRTH-1715344					
	DEED BOOK 2015 PG-17479					
	FULL MARKET VALUE	3,800				
			TOTAL TAX ---			53.81**
				DATE #1		01/31/17
				AMT DUE		53.81
***** 55.004-2-13.14 *****						
55.004-2-13.14	Elliott Rd					BILL 1218
LaBaff Wayne	910 Priv forest		2017 St Lawrence Co	14,400		120.83
LaBaff Susan	Brasher Falls 402001	14,400	Town of Stockholm	14,400		7.37
20 Nichols Rd	898'fr	14,400	Highway	14,400		44.30
Winthrop, NY 13697	West Of Elliott Rd		Chargebacks	14,400		14.33
	ACRES 25.10		FD039 Stockholm Fire Prot	14,400	TO M	17.04
	EAST-0380152 NRTH-1714843					
	DEED BOOK 2015 PG-17479					
	FULL MARKET VALUE	14,400				
			TOTAL TAX ---			203.87**
				DATE #1		01/31/17
				AMT DUE		203.87

STATE OF NEW YORK
 COUNTY - St Lawrence
 TOWN - Stockholm
 SWIS - 408000

2 0 1 7 T O W N T A X R O L L
 T A X A B L E SECTION OF THE ROLL - 1
 OWNERS NAME SEQUENCE
 UNIFORM PERCENT OF VALUE IS 100.00

PAGE 342
 VALUATION DATE-JUL 01, 2015
 TAXABLE STATUS DATE-MAR 01, 2016

TAX MAP PARCEL NUMBER	PROPERTY LOCATION & CLASS	ASSESSMENT	EXEMPTION CODE	COUNTY	TOWN	TAX AMOUNT
CURRENT OWNERS NAME	SCHOOL DISTRICT	LAND	TAX DESCRIPTION	TAXABLE VALUE		
CURRENT OWNERS ADDRESS	PARCEL SIZE/GRID COORD	TOTAL	SPECIAL DISTRICTS			
***** 55.004-2-25.1 *****						
55.004-2-25.1	Nichols Rd			ACCT 1-102-15	BILL	1219
LaBaff Wayne	312 Vac w/imprv		2017 St Lawrence Co	1,000		8.39
LaBaff Susan	Brasher Falls 402001	1,000	Town of Stockholm	1,000		0.51
30 Nichols Rd	FRNT 397.00 DPTH	1,000	Highway	1,000		3.08
Winthrop, NY 13697	ACRES 1.00		Chargebacks	1,000		1.00
	EAST-0381385 NRTH-1717084		FD039 Stockholm Fire Prot	1,000	TO M	1.18
	DEED BOOK 2011 PG-15268					
	FULL MARKET VALUE	1,000				
			TOTAL TAX ---			14.16**
				DATE #1		01/31/17
				AMT DUE		14.16
***** 55.004-2-26 *****						
55.004-2-26	Nichols Rd				BILL	1220
LaBaff Wayne	314 Rural vac<10		2017 St Lawrence Co	3,000		25.17
LaBaff Susan	Brasher Falls 402001	3,000	Town of Stockholm	3,000		1.54
30 Nichols Rd	FRNT 133.00 DPTH	3,000	Highway	3,000		9.23
Winthrop, NY 13697	ACRES 5.90		Chargebacks	3,000		2.98
	EAST-0381537 NRTH-1716768		FD039 Stockholm Fire Prot	3,000	TO M	3.55
	DEED BOOK 2010 PG-1858					
	FULL MARKET VALUE	3,000				
			TOTAL TAX ---			42.47**
				DATE #1		01/31/17
				AMT DUE		42.47
***** 55.004-2-17.112 *****						
55.004-2-17.112	Nichols Rd				BILL	1221
Labaff Wayne M	971 Wetlands		2017 St Lawrence Co	7,500		62.93
Labaff Susan E	Brasher Falls 402001	7,500	Town of Stockholm	7,500		3.84
30 Nichols Rd	Easement 1118/275	7,500	Highway	7,500		23.07
Winthrop, NY 13697	ACRES 30.10		Chargebacks	7,500		7.46
	EAST-0382319 NRTH-1716274		FD039 Stockholm Fire Prot	7,500	TO M	8.87
	DEED BOOK 980 PG-757					
	FULL MARKET VALUE	7,500				
			TOTAL TAX ---			106.17**
				DATE #1		01/31/17
				AMT DUE		106.17
***** 55.004-2-27.1 *****						
55.004-2-27.1	Nichols Rd			ACCT 1- 29- 1	BILL	1222
Labaff Wayne M	322 Rural vac>10		2017 St Lawrence Co	14,300		119.99
Labaff Susan E	Brasher Falls 402001	14,300	Town of Stockholm	14,300		7.32
30 Nichols Rd	Easement 1118/275 &	14,300	Highway	14,300		43.99
Winthrop, NY 13697	1099/525 & 1057/626 &		Chargebacks	14,300		14.23
	1096/743		FD039 Stockholm Fire Prot	14,300	TO M	16.92
	ACRES 23.60					
	EAST-0381874 NRTH-1717346					
	DEED BOOK 980 PG-757					
	FULL MARKET VALUE	14,300				
			TOTAL TAX ---			202.45**
				DATE #1		01/31/17
				AMT DUE		202.45

STATE OF NEW YORK
 COUNTY - St Lawrence
 TOWN - Stockholm
 SWIS - 408000

2 0 1 7 T O W N T A X R O L L
 T A X A B L E SECTION OF THE ROLL - 1
 OWNERS NAME SEQUENCE
 UNIFORM PERCENT OF VALUE IS 100.00

PAGE 343
 VALUATION DATE-JUL 01, 2015
 TAXABLE STATUS DATE-MAR 01, 2016

TAX MAP PARCEL NUMBER	PROPERTY LOCATION & CLASS	ASSESSMENT	EXEMPTION CODE-----	COUNTY-----	TOWN-----	TAX AMOUNT
CURRENT OWNERS NAME	SCHOOL DISTRICT	LAND	TAX DESCRIPTION	TAXABLE VALUE		
CURRENT OWNERS ADDRESS	PARCEL SIZE/GRID COORD	TOTAL	SPECIAL DISTRICTS			
***** 55.004-2-33 *****						
55.004-2-33	30 Nichols Rd					BILL 1223
Labaff Wayne M	240 Rural res		2017 St Lawrence Co	165,000		1,384.55
Labaff Susan E	Brasher Falls 402001	27,600	Town of Stockholm	165,000		84.48
30 Nichols Rd	Easement 1118/275 &	165,000	Highway	165,000		507.60
Winthrop, NY 13697	2012/11663		Chargebacks	165,000		164.17
	ACRES 31.40		FD039 Stockholm Fire Prot	165,000	TO M	195.22
	EAST-0380926 NRTH-1715960					
	DEED BOOK 1096 PG-743					
	FULL MARKET VALUE	165,000				
			TOTAL TAX ---			2,336.02**
				DATE #1		01/31/17
				AMT DUE		2,336.02
***** 55.003-1-7.11 *****						
55.003-1-7.11	270,286 Fearl Bridge Rd			ACCT 1-106-6.11		BILL 1224
LaBar Danielle M	240 Rural res		2017 St Lawrence Co	295,000		2,475.40
286 Fearl Bridge Rd	Potsdam 2 407402	34,300	Town of Stockholm	295,000		151.04
Winthrop, NY 13697	FRNT 860.00 DPTH	295,000	Highway	295,000		907.53
	ACRES 29.50		Chargebacks	295,000		293.52
	EAST-0363259 NRTH-1714195		FD039 Stockholm Fire Prot	295,000	TO M	349.03
	DEED BOOK 2009 PG-4160					
	FULL MARKET VALUE	295,000				
			TOTAL TAX ---			4,176.52**
				DATE #1		01/31/17
				AMT DUE		4,176.52
***** 55.003-2-11.2 *****						
55.003-2-11.2	350 McIntyre Rd					BILL 1225
LaBar Darcy	210 1 Family Res		2017 St Lawrence Co	78,000		654.51
350 McIntyre Rd	Parishville 1 406601	19,000	Town of Stockholm	78,000		39.94
Winthrop, NY 13697	469x542x453x424	78,000	Highway	78,000		239.96
	FRNT 469.00 DPTH 480.00		Chargebacks	78,000		77.61
	ACRES 5.00		FD039 Stockholm Fire Prot	78,000	TO M	92.29
	EAST-0368219 NRTH-1713801					
	DEED BOOK 2006 PG-23272					
	FULL MARKET VALUE	78,000				
			TOTAL TAX ---			1,104.31**
				DATE #1		01/31/17
				AMT DUE		1,104.31
***** 55.004-1-13.1 *****						
55.004-1-13.1	480 Sullivan Rd			ACCT 1- 54-11		BILL 1226
Labarge Lisa M	314 Rural vac<10		2017 St Lawrence Co	5,000		41.96
449 Sullivan Rd	Brasher Falls 402001	5,000	Town of Stockholm	5,000		2.56
Winthrop, NY 13697	575x180x530x285	5,000	Highway	5,000		15.38
	ACRES 2.70		Chargebacks	5,000		4.97
	EAST-0381415 NRTH-1713550		School Relevy			121.73
	DEED BOOK 2002 PG-16435		FD039 Stockholm Fire Prot	5,000	TO M	5.92
	FULL MARKET VALUE	5,000				
			TOTAL TAX ---			192.52**
				DATE #1		01/31/17
				AMT DUE		192.52

STATE OF NEW YORK
COUNTY - St Lawrence
TOWN - Stockholm
SWIS - 408000

2 0 1 7 T O W N T A X R O L L
T A X A B L E SECTION OF THE ROLL - 1
OWNERS NAME SEQUENCE
UNIFORM PERCENT OF VALUE IS 100.00

PAGE 344
VALUATION DATE-JUL 01, 2015
TAXABLE STATUS DATE-MAR 01, 2016

TAX MAP PARCEL NUMBER	PROPERTY LOCATION & CLASS	ASSESSMENT	EXEMPTION CODE	COUNTY	TOWN	TAX AMOUNT
CURRENT OWNERS NAME	SCHOOL DISTRICT	LAND	TAX DESCRIPTION			
CURRENT OWNERS ADDRESS	PARCEL SIZE/GRID COORD	TOTAL	SPECIAL DISTRICTS			
***** 55.004-1-19 *****						
449 Sullivan Rd				ACCT 1-	15- 3.2	BILL 1227
55.004-1-19	270 Mfg housing		2017 St Lawrence Co	31,000		260.13
LaBarge Lisa M	Brasher Falls 402001	15,000	Town of Stockholm	31,000		15.87
449 Sullivan Rd	200X201x201x204	31,000	Highway	31,000		95.37
Winthrop, NY 13697	FRNT 200.00 DPTH 202.00		Chargebacks	31,000		30.84
	EAST-0380585 NRTH-1713697		FD039 Stockholm Fire Prot	31,000	TO M	36.68
	DEED BOOK 2014 PG-15142					
	FULL MARKET VALUE	31,000				
TOTAL TAX ---						438.89**
						DATE #1 01/31/17
						AMT DUE 438.89
***** 34.068-1-9 *****						
296 Sh 420				ACCT 1-	104-14	BILL 1228
34.068-1-9	210 1 Family Res		2017 St Lawrence Co	55,000		461.52
Labarge Nancy J	Brasher Falls 402001	18,000	Town of Stockholm	55,000		28.16
296 State Highway 420	ACRES 4.00 BANK8888830	55,000	Highway	55,000		169.20
Winthrop, NY 13697	EAST-0381701 NRTH-1748197		Chargebacks	55,000		54.72
	DEED BOOK 1999 PG-21665		FD037 Brasher Winthrp FD	55,000	TO M	90.42
	FULL MARKET VALUE	55,000	LT030 Winthrop Light	55,000	TO M	30.10
			US001 Unpaid Sewer Tax	285.60	MT	285.60
TOTAL TAX ---						1,119.72**
						DATE #1 01/31/17
						AMT DUE 1,119.72
***** 45.003-1-5.1 *****						
1293 Cr 49				ACCT 1-	94-14	BILL 1229
45.003-1-5.1	270 Mfg housing		2017 St Lawrence Co	40,000		335.65
Labier Eric J	Brasher Falls 402001	22,400	Town of Stockholm	40,000		20.48
Labier Nancy A	2 Car Gar.	40,000	Highway	40,000		123.06
1293 County Route 49	257'fr		Chargebacks	40,000		39.80
Winthrop, NY 13697	ACRES 18.00		School Relevy			79.59
	EAST-0387259 NRTH-1734995		FD039 Stockholm Fire Prot	40,000	TO M	47.33
	DEED BOOK 1070 PG-1026					
	FULL MARKET VALUE	40,000				
TOTAL TAX ---						645.91**
						DATE #1 01/31/17
						AMT DUE 645.91
***** 45.001-1-21 *****						
1304 Cr 49				ACCT 1-	96- 2	BILL 1230
45.001-1-21	240 Rural res		2017 St Lawrence Co	66,000		553.82
LaBier Eric Jr	Brasher Falls 402001	24,000	Town of Stockholm	66,000		33.79
1304 County Route 49	FRNT 172.00 DPTH 2553.00	66,000	Highway	66,000		203.04
Winthrop, NY 13697	ACRES 10.00		Chargebacks	66,000		65.67
	EAST-0389099 NRTH-1736422		FD039 Stockholm Fire Prot	66,000	TO M	78.09
	DEED BOOK 2005 PG-13897					
	FULL MARKET VALUE	66,000				
TOTAL TAX ---						934.41**
						DATE #1 01/31/17
						AMT DUE 934.41

STATE OF NEW YORK
COUNTY - St Lawrence
TOWN - Stockholm
SWIS - 408000

2 0 1 7 T O W N T A X R O L L
T A X A B L E SECTION OF THE ROLL - 1
OWNERS NAME SEQUENCE
UNIFORM PERCENT OF VALUE IS 100.00

PAGE 345
VALUATION DATE-JUL 01, 2015
TAXABLE STATUS DATE-MAR 01, 2016

TAX MAP PARCEL NUMBER	PROPERTY LOCATION & CLASS	ASSESSMENT	EXEMPTION CODE	COUNTY	TOWN	TAXABLE VALUE	TAX AMOUNT
CURRENT OWNERS NAME	SCHOOL DISTRICT	LAND	TAX DESCRIPTION				
CURRENT OWNERS ADDRESS	PARCEL SIZE/GRID COORD	TOTAL	SPECIAL DISTRICTS				
***** 34.067-1-37 *****							
34.067-1-37	340 Sh 420					ACCT 1- 48- 8	BILL 1231
LaBrake Jamie L	210 1 Family Res		2017 St Lawrence Co			60,000	503.47
LaBrake Eric L	Brasher Falls 402001	11,100	Town of Stockholm			60,000	30.72
PO Box 121	FRNT 270.00 DPTH	60,000	Highway			60,000	184.58
North Lawrence, NY 12967	ACRES 0.61		Chargebacks			60,000	59.70
	EAST-0381060 NRTH-1748820		School Relevy				730.45
	DEED BOOK 2013 PG-3737		FD037 Brasher Winthrp FD		TO M	60,000	98.64
	FULL MARKET VALUE	60,000	LT030 Winthrop Light		TO M	60,000	32.84
			US001 Unpaid Sewer Tax		MT	185.60	185.60
			TOTAL TAX ---				1,826.00**
					DATE #1		01/31/17
					AMT DUE		1,826.00
***** 55.004-2-22 *****							
55.004-2-22	431 Elliott Rd					ACCT 1- 54-15.2	BILL 1232
LaBrosse Eugene D	210 1 Family Res		2017 St Lawrence Co			94,000	788.77
LaBrosse Laura A	Brasher Falls 402001	11,700	Town of Stockholm			94,000	48.13
431 Elliott Rd	Also 1999/12118 & 2003/18	94,000	Highway			94,000	289.18
Winthrop, NY 13697	FRNT 125.00 DPTH 350.00		Chargebacks			94,000	93.53
	EAST-0378658 NRTH-1717762		FD039 Stockholm Fire Prot		TO M	94,000	111.22
	DEED BOOK 2006 PG-16901						
	FULL MARKET VALUE	94,000					
			TOTAL TAX ---				1,330.83**
					DATE #1		01/31/17
					AMT DUE		1,330.83
***** 55.004-2-2.1 *****							
55.004-2-2.1	410 Elliott Rd					ACCT 1- 54-13	BILL 1233
LaBrosse Karen S	240 Rural res		CW_15_VET/ 41162			12,000	0
410 Elliott Rd	Brasher Falls 402001	43,000	2017 St Lawrence Co			86,000	721.64
Winthrop, NY 13697	ACRES 59.40 BANK8888830	98,000	Town of Stockholm			98,000	50.18
	EAST-0379719 NRTH-1718346		Highway			98,000	301.48
	DEED BOOK 2006 PG-17104		Chargebacks			98,000	97.51
	FULL MARKET VALUE	98,000	FD039 Stockholm Fire Prot		TO M	98,000	115.95
			TOTAL TAX ---				1,286.76**
					DATE #1		01/31/17
					AMT DUE		1,286.76
***** 55.004-1-3 *****							
55.004-1-3	Old Frary Rd/abandoned					ACCT 1- 54-12	BILL 1234
LaBrosse Karen Sue	910 Priv forest		2017 St Lawrence Co			49,000	411.17
410 Elliott Rd	Brasher Falls 402001	49,000	Town of Stockholm			49,000	25.09
Winthrop, NY 13697	97 Ar Lots 23 & 24	49,000	Highway			49,000	150.74
	ACRES 108.00		Chargebacks			49,000	48.75
	EAST-0374414 NRTH-1717092		School Relevy				783.79
	DEED BOOK 2006 PG-19627		FD039 Stockholm Fire Prot		TO M	49,000	57.98
	FULL MARKET VALUE	49,000					
			TOTAL TAX ---				1,477.52**
					DATE #1		01/31/17
					AMT DUE		1,477.52

STATE OF NEW YORK
 COUNTY - St Lawrence
 TOWN - Stockholm
 SWIS - 408000

2 0 1 7 T O W N T A X R O L L
 T A X A B L E SECTION OF THE ROLL - 1
 OWNERS NAME SEQUENCE
 UNIFORM PERCENT OF VALUE IS 100.00

PAGE 346
 VALUATION DATE-JUL 01, 2015
 TAXABLE STATUS DATE-MAR 01, 2016

TAX MAP PARCEL NUMBER	PROPERTY LOCATION & CLASS	ASSESSMENT	EXEMPTION CODE	COUNTY	TOWN	TAX AMOUNT
CURRENT OWNERS NAME	SCHOOL DISTRICT	LAND	TAX DESCRIPTION	TAXABLE VALUE		
CURRENT OWNERS ADDRESS	PARCEL SIZE/GRID COORD	TOTAL	SPECIAL DISTRICTS			
***** 55.004-1-5.1 *****						
55.004-1-5.1	Off Elliott Rd			ACCT 1-	55- 1	BILL 1235
LaBrosse Karen Sue	105 Vac farmland		2017 St Lawrence Co	70,000		587.38
410 Elliott Rd	Brasher Falls 402001	70,000	Town of Stockholm	70,000		35.84
Winthrop, NY 13697	Lots 19,20 & 23	70,000	Highway	70,000		215.35
	130 Ar		Chargebacks	70,000		69.65
	ACRES 131.50		FD039 Stockholm Fire Prot	70,000	TO M	82.82
	EAST-0376233 NRTH-1717870					
	DEED BOOK 2006 PG-19627					
	FULL MARKET VALUE	70,000				
			TOTAL TAX ---			991.04**
				DATE #1		01/31/17
				AMT DUE		991.04
***** 55.004-1-7 *****						
55.004-1-7	Off Elliott Rd			ACCT 1-	54-15.1	BILL 1236
Labrosse Laurinda	910 Priv forest		2017 St Lawrence Co	44,300		371.73
614 N Racquette River Rd	Brasher Falls 402001	44,300	Town of Stockholm	44,300		22.68
Massena, NY 13662-3250	Farm Lots 16 & 20	44,300	Highway	44,300		136.28
	For 66.75Ar		Chargebacks	44,300		44.08
	ACRES 77.00		FD039 Stockholm Fire Prot	44,300	TO M	52.41
	EAST-0375800 NRTH-1714670					
	DEED BOOK 1104 PG-576					
	FULL MARKET VALUE	44,300				
			TOTAL TAX ---			627.18**
				DATE #1		01/31/17
				AMT DUE		627.18
***** 55.004-2-2.2 *****						
55.004-2-2.2	Elliott Rd					BILL 1237
Labrosse Laurinda	312 Vac w/imprv		2017 St Lawrence Co	31,300		262.64
614 N Racquette River Rd	Brasher Falls 402001	31,300	Town of Stockholm	31,300		16.03
Massena, NY 13662-3250	M.s.85	31,300	Highway	31,300		96.29
	ACRES 48.90		Chargebacks	31,300		31.14
	EAST-0377835 NRTH-1716962		FD039 Stockholm Fire Prot	31,300	TO M	37.03
	DEED BOOK 1104 PG-576					
	FULL MARKET VALUE	31,300				
			TOTAL TAX ---			443.13**
				DATE #1		01/31/17
				AMT DUE		443.13
***** 55.004-2-3 *****						
55.004-2-3	454 Elliott Rd			ACCT 1-	54-14	BILL 1238
Labrosse Laurinda	210 1 Family Res		2017 St Lawrence Co	10,000		83.91
614 N Racquette River Rd	Brasher Falls 402001	9,700	Town of Stockholm	10,000		5.12
Massena, NY 13662-3250	3.0a(d)	10,000	Highway	10,000		30.76
	FRNT 264.00 DPTH 495.00		Chargebacks	10,000		9.95
	ACRES 2.80		FD039 Stockholm Fire Prot	10,000	TO M	11.83
	EAST-0378788 NRTH-1718519					
	DEED BOOK 1104 PG-576					
	FULL MARKET VALUE	10,000				
			TOTAL TAX ---			141.57**
				DATE #1		01/31/17
				AMT DUE		141.57



STATE OF NEW YORK
 COUNTY - St Lawrence
 TOWN - Stockholm
 SWIS - 408000

2 0 1 7 T O W N T A X R O L L
 T A X A B L E SECTION OF THE ROLL - 1
 OWNERS NAME SEQUENCE
 UNIFORM PERCENT OF VALUE IS 100.00

PAGE 347
 VALUATION DATE-JUL 01, 2015
 TAXABLE STATUS DATE-MAR 01, 2016

TAX MAP PARCEL NUMBER	PROPERTY LOCATION & CLASS	ASSESSMENT	EXEMPTION CODE	COUNTY	TOWN	TAX AMOUNT
CURRENT OWNERS NAME	SCHOOL DISTRICT	LAND	TAX DESCRIPTION	TAXABLE VALUE		
CURRENT OWNERS ADDRESS	PARCEL SIZE/GRID COORD	TOTAL	SPECIAL DISTRICTS			
***** 33.004-2-16.22 *****						
33.004-2-16.22	Cr 49 910 Priv forest		2017 St Lawrence Co	24,300		203.91
LaChance Frederick A	Brasher Falls 402001	24,300	Town of Stockholm	24,300		12.44
243 E Hatfield Street	Remainder Of 52.43A	24,300	Highway	24,300		74.76
Massena, NY 13662	Easement 2011/503		Chargebacks	24,300		24.18
	590'fr		FD039 Stockholm Fire Prot	24,300	TO M	28.75
	ACRES 42.20					
	EAST-0357299 NRTH-1750722					
	DEED BOOK 2015 PG-15679					
	FULL MARKET VALUE	24,300				
			TOTAL TAX ---			344.04**
				DATE #1		01/31/17
				AMT DUE		344.04
***** 34.001-2-8 *****						
34.001-2-8	Hurley Rd 314 Rural vac<10		2017 St Lawrence Co	6,000		50.35
LaCombe Henry	Brasher Falls 402001	6,000	Town of Stockholm	6,000		3.07
390 Hurley Rd	3ar	6,000	Highway	6,000		18.46
Brasher Falls, NY 13613	ACRES 1.80		Chargebacks	6,000		5.97
	EAST-0370588 NRTH-1756614		School Relevy			146.10
	DEED BOOK 2015 PG-12032		FD039 Stockholm Fire Prot	6,000	TO M	7.10
	FULL MARKET VALUE	6,000				
			TOTAL TAX ---			231.05**
				DATE #1		01/31/17
				AMT DUE		231.05
***** 34.001-2-11.21 *****						
34.001-2-11.21	373 Hurley Rd 270 Mfg housing		2017 St Lawrence Co	36,000		302.08
LaCombe Henry	Brasher Falls 402001	13,000	Town of Stockholm	36,000		18.43
390 Hurley Rd	Trailer	36,000	Highway	36,000		110.75
Brasher Falls, NY 13613	FRNT 153.00 DPTH 225.00		Chargebacks	36,000		35.82
	EAST-0370452 NRTH-1756167		School Relevy			876.54
	DEED BOOK 2015 PG-12033		FD039 Stockholm Fire Prot	36,000	TO M	42.59
	FULL MARKET VALUE	36,000				
			TOTAL TAX ---			1,386.21**
				DATE #1		01/31/17
				AMT DUE		1,386.21
***** 34.001-2-7.1 *****						
34.001-2-7.1	392 Hurley Rd 240 Rural res		2017 St Lawrence Co	51,000		427.95
Lacomb Henry P	Brasher Falls 402001	31,600	Town of Stockholm	51,000		26.11
390 Hurley Rd	See 34/286 425'Fr	51,000	Highway	51,000		156.90
Brasher Falls, NY 13613-0494	Rur Res W/acreage 25Ar		Chargebacks	51,000		50.74
	ACRES 25.10		School Relevy			1,241.77
	EAST-0371184 NRTH-1757441		FD039 Stockholm Fire Prot	51,000	TO M	60.34
	DEED BOOK 1084 PG-972					
	FULL MARKET VALUE	51,000				
			TOTAL TAX ---			1,963.81**
				DATE #1		01/31/17
				AMT DUE		1,963.81



STATE OF NEW YORK
 COUNTY - St Lawrence
 TOWN - Stockholm
 SWIS - 408000

2 0 1 7 T O W N T A X R O L L
 T A X A B L E SECTION OF THE ROLL - 1
 OWNERS NAME SEQUENCE
 UNIFORM PERCENT OF VALUE IS 100.00

PAGE 348
 VALUATION DATE-JUL 01, 2015
 TAXABLE STATUS DATE-MAR 01, 2016

TAX MAP PARCEL NUMBER	PROPERTY LOCATION & CLASS	ASSESSMENT	EXEMPTION CODE-----	COUNTY-----	TOWN-----	
CURRENT OWNERS NAME	SCHOOL DISTRICT	LAND	TAX DESCRIPTION	TAXABLE VALUE		TAX AMOUNT
CURRENT OWNERS ADDRESS	PARCEL SIZE/GRID COORD	TOTAL	SPECIAL DISTRICTS			
***** 34.001-2-7.2 *****						
	390 Hurley Rd					BILL 1243
34.001-2-7.2	210 1 Family Res		2017 St Lawrence Co	89,000		746.82
Lacombe Henry P	Brasher Falls 402001	12,700	Town of Stockholm	89,000		45.57
390 Hurley Rd	149x277x88x291	89,000	Highway	89,000		273.80
Brasher Falls, NY 13613	FRNT 149.00 DPTH 284.00		Chargebacks	89,000		88.55
	EAST-0370538 NRTH-1756706		FD039 Stockholm Fire Prot	89,000 TO M		105.30
	DEED BOOK 2001 PG-19974					
	FULL MARKET VALUE	89,000				
			TOTAL TAX ---			1,260.04**
				DATE #1		01/31/17
				AMT DUE		1,260.04
***** 34.001-2-9 *****						
	378 Hurley Rd					BILL 1244
34.001-2-9	270 Mfg housing		2017 St Lawrence Co	30,000		251.74
LaCombe Michelle	Brasher Falls 402001	18,300	Town of Stockholm	30,000		15.36
378 Hurley Rd	ACRES 4.30	30,000	Highway	30,000		92.29
Brasher Falls, NY 13613	EAST-0371004 NRTH-1756725		Chargebacks	30,000		29.85
	DEED BOOK 2006 PG-3018		FD039 Stockholm Fire Prot	30,000 TO M		35.50
	FULL MARKET VALUE	30,000				
			TOTAL TAX ---			424.74**
				DATE #1		01/31/17
				AMT DUE		424.74
***** 54.001-1-5.1 *****						
	353 Stockholm Knapps Station					BILL 1245
54.001-1-5.1	240 Rural res		2017 St Lawrence Co	67,000		562.21
Lacoss Robert	Norwood-Norfolk 406201	18,600	Town of Stockholm	67,000		34.30
Lacoss Jill R	See 1043/815	67,000	Highway	67,000		206.12
353 Stockholm Knapps Station R	Doublewide		Chargebacks	67,000		66.66
Potsdam, NY 13676-3246	953/387 2.6A/deed		FD039 Stockholm Fire Prot	67,000 TO M		79.27
	FRNT 300.00 DPTH		NL002 Norwood Library	67,000 TO		48.00
	ACRES 4.60					
	EAST-0345169 NRTH-1727686					
	DEED BOOK 953 PG-00389					
	FULL MARKET VALUE	67,000				
			TOTAL TAX ---			996.56**
				DATE #1		01/31/17
				AMT DUE		996.56
***** 43.003-2-34 *****						
	365 Stockholm Knapps Station					BILL 1246
43.003-2-34	210 1 Family Res		2017 St Lawrence Co	84,000		704.86
Lacoss Robert J	Norwood-Norfolk 406201	19,600	Town of Stockholm	84,000		43.01
Lacoss Dana M	FRNT 1113.00 DPTH	84,000	Highway	84,000		258.42
365 Stockholm Knapps Station R	ACRES 6.90 BANK8888869		Chargebacks	84,000		83.58
Potsdam, NY 13676	EAST-0344953 NRTH-1728314		FD039 Stockholm Fire Prot	84,000 TO M		99.39
	DEED BOOK 2009 PG-20740		NL002 Norwood Library	84,000 TO		60.18
	FULL MARKET VALUE	84,000				
			TOTAL TAX ---			1,249.44**
				DATE #1		01/31/17
				AMT DUE		1,249.44

STATE OF NEW YORK
 COUNTY - St Lawrence
 TOWN - Stockholm
 SWIS - 408000

2 0 1 7 T O W N T A X R O L L
 T A X A B L E SECTION OF THE ROLL - 1
 OWNERS NAME SEQUENCE
 UNIFORM PERCENT OF VALUE IS 100.00

PAGE 349
 VALUATION DATE-JUL 01, 2015
 TAXABLE STATUS DATE-MAR 01, 2016

TAX MAP PARCEL NUMBER	PROPERTY LOCATION & CLASS	ASSESSMENT	EXEMPTION CODE-----	COUNTY-----	TOWN-----	
CURRENT OWNERS NAME	SCHOOL DISTRICT	LAND	TAX DESCRIPTION	TAXABLE VALUE		TAX AMOUNT
CURRENT OWNERS ADDRESS	PARCEL SIZE/GRID COORD	TOTAL	SPECIAL DISTRICTS			
***** 43.003-2-17 *****						
43.003-2-17	Old Market Rd			ACCT 1- 55-11	BILL	1247
Lacroix Amy	322 Rural vac>10		2017 St Lawrence Co	22,700		190.48
Sessions Harry	Norwood-Norfolk 406201	22,700	Town of Stockholm	22,700		11.62
429 Stockholm Knapps Station R	ACRES 36.30 BANK8888111	22,700	Highway	22,700		69.83
West Stockholm, NY 13696-3102	EAST-0344801 NRTH-1729957		Chargebacks	22,700		22.59
	DEED BOOK 2013 PG-17744		FD039 Stockholm Fire Prot	22,700	TO M	26.86
	FULL MARKET VALUE	22,700	NL002 Norwood Library	22,700	TO	16.26
TOTAL TAX ---						337.64**
DATE #1						01/31/17
AMT DUE						337.64
***** 43.003-2-19 *****						
43.003-2-19	429 Stockholm Knapps Station			ACCT 1- 55-10	BILL	1248
Lacroix Amy	240 Rural res		2017 St Lawrence Co	100,000		839.12
Sessions Harry	Norwood-Norfolk 406201	43,600	Town of Stockholm	100,000		51.20
429 Stockholm Knapps Station R	ACRES 48.20 BANK8888111	100,000	Highway	100,000		307.64
West Stockholm, NY 13696-3102	EAST-0343675 NRTH-1729114		Chargebacks	100,000		99.50
	DEED BOOK 2013 PG-17744		FD039 Stockholm Fire Prot	100,000	TO M	118.32
	FULL MARKET VALUE	100,000	NL002 Norwood Library	100,000	TO	71.64
TOTAL TAX ---						1,487.42**
DATE #1						01/31/17
AMT DUE						1,487.42
***** 34.068-2-16 *****						
34.068-2-16	717 Sh 11C			ACCT 1- 35- 1	BILL	1249
LaFave Mark A	210 1 Family Res		2017 St Lawrence Co	82,000		688.08
LaFave Emily D	Brasher Falls 402001	8,100	Town of Stockholm	82,000		41.99
717 State Highway 11C	FRNT 77.00 DPTH 401.00	82,000	Highway	82,000		252.26
Winthrop, NY 13697	BANK8888869		Chargebacks	82,000		81.59
	EAST-0382789 NRTH-1748927		FD037 Brasher Winthrp FD	82,000	TO M	134.81
	DEED BOOK 2013 PG-15740		LT030 Winthrop Light	82,000	TO M	44.88
	FULL MARKET VALUE	82,000				
TOTAL TAX ---						1,243.61**
DATE #1						01/31/17
AMT DUE						1,243.61
***** 43.002-1-1 *****						
43.002-1-1	72 Cook Rd			ACCT 1- 77- 4	BILL	1250
LaFay Craig S	210 1 Family Res		2017 St Lawrence Co	170,000		1,426.50
LaFay Vicki L	Norwood-Norfolk 406201	18,200	Town of Stockholm	170,000		87.04
72 Cook Rd	FRNT 860.00 DPTH	170,000	Highway	170,000		522.98
Norwood, NY 13668	ACRES 4.20 BANK8888150		Chargebacks	170,000		169.15
	EAST-0348466 NRTH-1740032		FD039 Stockholm Fire Prot	170,000	TO M	201.14
	DEED BOOK 2004 PG-15735		NL002 Norwood Library	170,000	TO	121.80
	FULL MARKET VALUE	170,000				
TOTAL TAX ---						2,528.61**
DATE #1						01/31/17
AMT DUE						2,528.61

STATE OF NEW YORK
 COUNTY - St Lawrence
 TOWN - Stockholm
 SWIS - 408000

2 0 1 7 T O W N T A X R O L L
 T A X A B L E SECTION OF THE ROLL - 1
 OWNERS NAME SEQUENCE
 UNIFORM PERCENT OF VALUE IS 100.00

PAGE 350
 VALUATION DATE-JUL 01, 2015
 TAXABLE STATUS DATE-MAR 01, 2016

TAX MAP PARCEL NUMBER	PROPERTY LOCATION & CLASS	ASSESSMENT	EXEMPTION CODE-----	COUNTY-----	TOWN-----	
CURRENT OWNERS NAME	SCHOOL DISTRICT	LAND	TAX DESCRIPTION	TAXABLE VALUE		TAX AMOUNT
CURRENT OWNERS ADDRESS	PARCEL SIZE/GRID COORD	TOTAL	SPECIAL DISTRICTS			
***** 43.004-2-25 *****						
8999 Ush 11		95 PCT OF VALUE USED FOR EXEMPTION PURPOSES	ACCT 1- 55- 4		BILL	1251
43.004-2-25	240 Rural res		VET COM CT 41131	14,250	14,250	
LaFluer Joyce I (LU)	Potsdam 2 407402	23,700	Aged - All 41800	10,688	10,688	
8999 US Highway 11	FRNT 480.00 DPTH	60,000	2017 St Lawrence Co	35,062		294.21
Potsdam, NY 13676	ACRES 16.20		Town of Stockholm	35,062		17.95
	EAST-0357796 NRTH-1728183		Highway	35,062		107.86
	FULL MARKET VALUE	60,000	Chargebacks	35,062		34.89
			FD039 Stockholm Fire Prot	60,000	TO M	70.99
			TOTAL TAX ---			525.90**
				DATE #1	01/31/17	
				AMT DUE	525.90	
***** 56.002-1-5 *****						
56.002-1-5	Cr 49		2017 St Lawrence Co	25,000		209.78
LaFrance Skip P & John & Eta	Brasher Falls 402001	25,000	Town of Stockholm	25,000		12.80
PO Box 96	1118/157 Caretaker	25,000	Highway	25,000		76.91
Nicholville, NY 12965	Agreement		Chargebacks	25,000		24.87
	87.70ar 1430'Fr		FD039 Stockholm Fire Prot	25,000	TO M	29.58
	ACRES 60.20					
	EAST-0396357 NRTH-1721632					
	DEED BOOK 2011 PG-13147	25,000				
	FULL MARKET VALUE					
			TOTAL TAX ---			353.94**
				DATE #1	01/31/17	
				AMT DUE	353.94	
***** 45.003-1-30.12 *****						
45.003-1-30.12	835 Buckton Rd		2017 St Lawrence Co	45,000		377.60
LaGarry Nathaniel J	270 Mfg housing	17,000	Town of Stockholm	45,000		23.04
LaGarry Peninnah M	Brasher Falls 402001	45,000	Highway	45,000		138.44
835 Buckton Rd	3.15A(D)		Chargebacks	45,000		44.77
Winthrop, NY 13697	FRNT 290.00 DPTH		FD039 Stockholm Fire Prot	45,000	TO M	53.24
	ACRES 3.00 BANK8888869					
	EAST-0384899 NRTH-1729632					
	DEED BOOK 2012 PG-12650	45,000				
	FULL MARKET VALUE					
			TOTAL TAX ---			637.09**
				DATE #1	01/31/17	
				AMT DUE	637.09	
***** 45.003-1-28 *****						
45.003-1-28	633, 655 Barrett Rd		2017 St Lawrence Co	121,000		1,015.33
LaGarry William J	240 Rural res	42,000	Town of Stockholm	121,000		61.95
LaGarry Shirley E	Brasher Falls 402001	121,000	Highway	121,000		372.24
633 Barrett Rd	Easement 2008/21225		Chargebacks	121,000		120.39
Winthrop, NY 13697	ACRES 47.90 BANK8888869		FD039 Stockholm Fire Prot	121,000	TO M	143.16
	EAST-0386371 NRTH-1729222					
	DEED BOOK 2005 PG-16624	121,000				
	FULL MARKET VALUE					
			TOTAL TAX ---			1,713.07**
				DATE #1	01/31/17	
				AMT DUE	1,713.07	



STATE OF NEW YORK
 COUNTY - St Lawrence
 TOWN - Stockholm
 SWIS - 408000

2 0 1 7 T O W N T A X R O L L
 T A X A B L E SECTION OF THE ROLL - 1
 OWNERS NAME SEQUENCE
 UNIFORM PERCENT OF VALUE IS 100.00

PAGE 351
 VALUATION DATE-JUL 01, 2015
 TAXABLE STATUS DATE-MAR 01, 2016

TAX MAP PARCEL NUMBER	PROPERTY LOCATION & CLASS	ASSESSMENT	EXEMPTION CODE	COUNTY	TOWN	TAX AMOUNT
CURRENT OWNERS NAME	SCHOOL DISTRICT	LAND	TAX DESCRIPTION	TAXABLE VALUE		
CURRENT OWNERS ADDRESS	PARCEL SIZE/GRID COORD	TOTAL	SPECIAL DISTRICTS			
***** 43.003-1-16.1 *****						
43.003-1-16.1	100 Reynolds Rd			43.003-1-16.1	ACCT 1- 37-14.1	BILL 1255
Lakarosky Karen A	322 Rural vac>10		2017 St Lawrence Co	28,500		239.15
82 New Rd	Norwood-Norfolk 406201	28,500	Town of Stockholm	28,500		14.59
Kendall Park, NJ 08824-1135	62 Ar	28,500	Highway	28,500		87.68
	ACRES 65.50		Chargebacks	28,500		28.36
	EAST-0339215 NRTH-1731578		School Relevy			774.06
	DEED BOOK 2011 PG-11712		FD039 Stockholm Fire Prot	28,500	TO M	33.72
	FULL MARKET VALUE	28,500	NL002 Norwood Library	28,500	TO	20.42
			TOTAL TAX ---			1,197.98**
				DATE #1		01/31/17
				AMT DUE		1,197.98
***** 43.003-1-19.1 *****						
43.003-1-19.1	Reynolds Rd			43.003-1-19.1	ACCT 1- 37-13	BILL 1256
Lakarosky Karen A	910 Priv forest		2017 St Lawrence Co	26,000		218.17
82 New Rd	Norwood-Norfolk 406201	26,000	Town of Stockholm	26,000		13.31
Kendall Park, NJ 08824	48.07ar	26,000	Highway	26,000		79.99
	ACRES 87.00		Chargebacks	26,000		25.87
	EAST-0339388 NRTH-1729849		School Relevy			706.16
	DEED BOOK 2011 PG-11712		FD039 Stockholm Fire Prot	26,000	TO M	30.76
	FULL MARKET VALUE	26,000	NL002 Norwood Library	26,000	TO	18.63
			TOTAL TAX ---			1,092.89**
				DATE #1		01/31/17
				AMT DUE		1,092.89
***** 54.034-1-11.1 *****						
54.034-1-11.1	8757 Ush 11			54.034-1-11.1	ACCT 1- 98- 1	BILL 1257
Lallier James D	210 1 Family Res		2017 St Lawrence Co	55,000		461.52
8757 US Highway 11	Potsdam 2 407402	12,000	Town of Stockholm	55,000		28.16
Potsdam, NY 13676	135x135x120x90x20x230	55,000	Highway	55,000		169.20
	FRNT 135.00 DPTH 230.00		Chargebacks	55,000		54.72
	EAST-0352748 NRTH-1725037		FD038 W Stockholm Fire Dis	55,000	TO M	73.44
	DEED BOOK 2005 PG-16964		LT032 Sanfordville Light	55,000	TO M	21.04
	FULL MARKET VALUE	55,000				
			TOTAL TAX ---			808.08**
				DATE #1		01/31/17
				AMT DUE		808.08
***** 34.068-1-6 *****						
34.068-1-6	49 Cemetery St			34.068-1-6	ACCT 1-100-10	BILL 1258
LaLonde Mark	210 1 Family Res		2017 St Lawrence Co	59,000		495.08
49 Cemetery St	Brasher Falls 402001	15,000	Town of Stockholm	59,000		30.21
Winthrop, NY 13697	1.50ar	59,000	Highway	59,000		181.51
	ACRES 1.00		Chargebacks	59,000		58.70
	EAST-0381457 NRTH-1748765		School Relevy			706.10
	DEED BOOK 2006 PG-10236		FD037 Brasher Winthrp FD	59,000	TO M	97.00
	FULL MARKET VALUE	59,000	LT030 Winthrop Light	59,000	TO M	32.29
			US001 Unpaid Sewer Tax	142.80	MT	142.80
			TOTAL TAX ---			1,743.69**
				DATE #1		01/31/17
				AMT DUE		1,743.69

STATE OF NEW YORK
 COUNTY - St Lawrence
 TOWN - Stockholm
 SWIS - 408000

2 0 1 7 T O W N T A X R O L L
 T A X A B L E SECTION OF THE ROLL - 1
 OWNERS NAME SEQUENCE
 UNIFORM PERCENT OF VALUE IS 100.00

PAGE 352
 VALUATION DATE-JUL 01, 2015
 TAXABLE STATUS DATE-MAR 01, 2016

TAX MAP PARCEL NUMBER	PROPERTY LOCATION & CLASS	ASSESSMENT	EXEMPTION CODE	COUNTY	TOWN	TAX AMOUNT
CURRENT OWNERS NAME	SCHOOL DISTRICT	LAND	TAX DESCRIPTION	TAXABLE VALUE		
CURRENT OWNERS ADDRESS	PARCEL SIZE/GRID COORD	TOTAL	SPECIAL DISTRICTS			
***** 44.002-3-32.1 *****						
10157 Ush 11				ACCT 1-	79-10	BILL 1259
44.002-3-32.1	270 Mfg housing		2017 St Lawrence Co	75,000		629.34
Lalonde Michelle A	Brasher Falls 402001	17,500	Town of Stockholm	75,000		38.40
10157 US Highway 11	FRNT 570.00 DPTH 237.00	75,000	Highway	75,000		230.73
Winthrop, NY 13697	ACRES 3.50		Chargebacks	75,000		71.62
	EAST-0384060 NRTH-1740864		FD039 Stockholm Fire Prot	75,000	TO M	88.74
	DEED BOOK 1024 PG-670					
	FULL MARKET VALUE	75,000				
			TOTAL TAX ---			1,061.83**
				DATE #1		01/31/17
				AMT DUE		1,061.83
***** 54.004-2-16.1 *****						
450 West Stockholm Southville				ACCT 1-	1- 1.1	BILL 1260
54.004-2-16.1	210 1 Family Res		2017 St Lawrence Co	72,000		604.17
Lalonde Scott	Potsdam 2 407402	15,200	Town of Stockholm	72,000		36.86
Lalonde Robin	161x300x255x232	72,000	Highway	72,000		221.50
213 McIntyre Rd	ACRES 1.20		Chargebacks	72,000		71.64
Winthrop, NY 13697	EAST-0356866 NRTH-1712962		FD039 Stockholm Fire Prot	72,000	TO M	85.19
	DEED BOOK 2014 PG-9819					
	FULL MARKET VALUE	72,000				
			TOTAL TAX ---			1,019.36**
				DATE #1		01/31/17
				AMT DUE		1,019.36
***** 66.001-2-2 *****						
233,237 McIntyre Rd				ACCT 1-	79- 3	BILL 1261
66.001-2-2	210 1 Family Res		2017 St Lawrence Co	52,000		436.34
Lalonde Scott	Parishville 1 406601	10,900	Town of Stockholm	52,000		26.62
Lalonde Robin	132x165 Res/trailer	52,000	Highway	52,000		159.97
213 McIntyre Rd	FRNT 132.00 DPTH 165.00		Chargebacks	52,000		51.74
Winthrop, NY 13697	ACRES 0.50		FD039 Stockholm Fire Prot	52,000	TO M	61.52
	EAST-0369537 NRTH-1711341					
	DEED BOOK 2010 PG-15460					
	FULL MARKET VALUE	52,000				
			TOTAL TAX ---			736.19**
				DATE #1		01/31/17
				AMT DUE		736.19
***** 66.001-2-1.1 *****						
213 McIntyre Rd				ACCT 1-	60-15	BILL 1262
66.001-2-1.1	210 1 Family Res		VET COM CT 41131	20,000	20,000	
Lalonde Scott W	Parishville 1 406601	17,000	VET DIS CT 41141	26,250	26,250	
Lalonde Robin C	FRNT 500.00 DPTH	105,000	2017 St Lawrence Co	58,750		492.98
213 McIntyre Rd	ACRES 5.00 BANK8888830		Town of Stockholm	58,750		30.08
Winthrop, NY 13697	EAST-0369602 NRTH-1710735		Highway	58,750		180.74
	DEED BOOK 1049 PG-100		Chargebacks	58,750		58.46
	FULL MARKET VALUE	105,000	FD039 Stockholm Fire Prot	105,000	TO M	124.23
			TOTAL TAX ---			886.49**
				DATE #1		01/31/17
				AMT DUE		886.49

STATE OF NEW YORK
COUNTY - St Lawrence
TOWN - Stockholm
SWIS - 408000

2 0 1 7 T O W N T A X R O L L
T A X A B L E SECTION OF THE ROLL - 1
OWNERS NAME SEQUENCE
UNIFORM PERCENT OF VALUE IS 100.00

PAGE 353
VALUATION DATE-JUL 01, 2015
TAXABLE STATUS DATE-MAR 01, 2016

TAX MAP PARCEL NUMBER	PROPERTY LOCATION & CLASS	ASSESSMENT	EXEMPTION CODE	COUNTY	TOWN	TAX AMOUNT
CURRENT OWNERS NAME	SCHOOL DISTRICT	LAND	TAX DESCRIPTION			
CURRENT OWNERS ADDRESS	PARCEL SIZE/GRID COORD	TOTAL	SPECIAL DISTRICTS			
***** 66.001-2-1.2 *****						
66.001-2-1.2	Mcintyre Rd					BILL 1263
Lalonde Scott W	910 Priv forest		2017 St Lawrence Co	44,500		373.41
Lalonde Robin C	Parishville 1 406601	44,500	Town of Stockholm	44,500		22.78
213 McIntyre Rd	Remainder Of Farm	44,500	Highway	44,500		136.90
Winthrop, NY 13697	ACRES 77.40		Chargebacks	44,500		44.28
	EAST-0367892 NRTH-1709632		FD039 Stockholm Fire Prot	44,500	TO M	52.65
	DEED BOOK 1049 PG-188					
	FULL MARKET VALUE	44,500				
			TOTAL TAX ---			630.02**
				DATE #1		01/31/17
				AMT DUE		630.02
***** 65.004-2-14.2 *****						
65.004-2-14.2	149 Curtis Rd					BILL 1264
Lalonde William	240 Rural res		2017 St Lawrence Co	95,000		797.16
149 Curtis Rd	Potsdam 2 407402	27,400	Town of Stockholm	95,000		48.64
Potsdam, NY 13676	385x1900x464x1620 15.92A	95,000	Highway	95,000		292.26
	FRNT 385.00 DPTH 1900.00		Chargebacks	95,000		94.52
	ACRES 15.70		FD039 Stockholm Fire Prot	95,000	TO M	112.40
	EAST-0359919 NRTH-1699686					
	DEED BOOK 1016 PG-00279					
	FULL MARKET VALUE	95,000				
			TOTAL TAX ---			1,344.98**
				DATE #1		01/31/17
				AMT DUE		1,344.98
***** 34.076-2-22 *****						
34.076-2-22	254 Sh 420					BILL 1265
LaMora Thomas F	210 1 Family Res		2017 St Lawrence Co	53,000		444.73
PO Box 262	Brasher Falls 402001	15,000	Town of Stockholm	53,000		27.14
Winthrop, NY 13697	141x210x150x226	53,000	Highway	53,000		163.05
	FRNT 141.00 DPTH 218.00		Chargebacks	53,000		52.73
	ACRES 1.00		FD037 Brasher Winthrp FD	53,000	TO M	87.14
	EAST-0382177 NRTH-1746651		LT030 Winthrop Light	53,000	TO M	29.01
	DEED BOOK 2003 PG-15210					
	FULL MARKET VALUE	53,000				
			TOTAL TAX ---			803.80**
				DATE #1		01/31/17
				AMT DUE		803.80
***** 34.059-1-8 *****						
34.059-1-8	Sh 420					BILL 1266
Laneville Leonard	314 Rural vac<10		2017 St Lawrence Co	4,400		36.92
3 Bayley Rd	Brasher Falls 402001	4,400	Town of Stockholm	4,400		2.25
Massena, NY 13662	Lot 9 Of Lavigne Acres	4,400	Highway	4,400		13.54
	FRNT 85.00 DPTH 167.00		Chargebacks	4,400		4.38
	EAST-0379664 NRTH-1750549		FD039 Stockholm Fire Prot	4,400	TO M	5.21
	DEED BOOK 2005 PG-19608					
	FULL MARKET VALUE	4,400				
			TOTAL TAX ---			62.30**
				DATE #1		01/31/17
				AMT DUE		62.30

STATE OF NEW YORK
COUNTY - St Lawrence
TOWN - Stockholm
SWIS - 408000

2017 TOWN TAX ROLL
TAXABLE SECTION OF THE ROLL - 1
OWNERS NAME SEQUENCE
UNIFORM PERCENT OF VALUE IS 100.00

PAGE 354
VALUATION DATE-JUL 01, 2015
TAXABLE STATUS DATE-MAR 01, 2016

TAX MAP PARCEL NUMBER	PROPERTY LOCATION & CLASS	ASSESSMENT	EXEMPTION CODE	COUNTY	TOWN	TAX AMOUNT
CURRENT OWNERS NAME	SCHOOL DISTRICT	LAND	TAX DESCRIPTION	TAXABLE VALUE		
CURRENT OWNERS ADDRESS	PARCEL SIZE/GRID COORD	TOTAL	SPECIAL DISTRICTS			
***** 34.059-1-4 *****						
34.059-1-4	Sh 420			ACCT 1-	63-13	BILL 1267
Laneuville Leonard J	314 Rural vac<10		2017 St Lawrence Co	4,400		36.92
3 Bayley Rd	Brasher Falls 402001	4,400	Town of Stockholm	4,400		2.25
Massena, NY 13662	Mcfadden Road	4,400	Highway	4,400		13.54
	Roberts Lavine		Chargebacks	4,400		4.38
	FRNT 85.00 DPTH 167.00		FD039 Stockholm Fire Prot	4,400	TO M	5.21
	EAST-0379865 NRTH-1750271					
	DEED BOOK 1998 PG-16137					
	FULL MARKET VALUE	4,400				
TOTAL TAX ---						62.30**
						DATE #1 01/31/17
						AMT DUE 62.30
***** 34.059-1-5 *****						
34.059-1-5	Sh 420			ACCT 1-	63-12	BILL 1268
Laneuville Leonard J	314 Rural vac<10		2017 St Lawrence Co	4,400		36.92
3 Bayley Rd	Brasher Falls 402001	4,400	Town of Stockholm	4,400		2.25
Massena, NY 13662	FRNT 85.00 DPTH 167.00	4,400	Highway	4,400		13.54
	EAST-0379806 NRTH-1750336		Chargebacks	4,400		4.38
	DEED BOOK 2012 PG-16801		FD039 Stockholm Fire Prot	4,400	TO M	5.21
	FULL MARKET VALUE	4,400				
TOTAL TAX ---						62.30**
						DATE #1 01/31/17
						AMT DUE 62.30
***** 34.059-1-6 *****						
34.059-1-6	Sh 420			ACCT 1-	63-11	BILL 1269
Laneuville Leonard J	314 Rural vac<10		2017 St Lawrence Co	4,400		36.92
3 Bayley Rd	Brasher Falls 402001	4,400	Town of Stockholm	4,400		2.25
Massena, NY 13662	Mcfadden Road	4,400	Highway	4,400		13.54
	Mcfadden Lavine		Chargebacks	4,400		4.38
	FRNT 85.00 DPTH 167.00		FD039 Stockholm Fire Prot	4,400	TO M	5.21
	EAST-0379759 NRTH-1750407					
	DEED BOOK 1998 PG-16132					
	FULL MARKET VALUE	4,400				
TOTAL TAX ---						62.30**
						DATE #1 01/31/17
						AMT DUE 62.30
***** 34.059-1-7 *****						
34.059-1-7	Sh 420			ACCT 1-	63-10	BILL 1270
Laneuville Leonard J	314 Rural vac<10		2017 St Lawrence Co	4,400		36.92
3 Bayley Rd	Brasher Falls 402001	4,400	Town of Stockholm	4,400		2.25
Massena, NY 13662	FRNT 85.00 DPTH 167.00	4,400	Highway	4,400		13.54
	EAST-0379718 NRTH-1750478		Chargebacks	4,400		4.38
	DEED BOOK 1998 PG-16130		FD039 Stockholm Fire Prot	4,400	TO M	5.21
	FULL MARKET VALUE	4,400				
TOTAL TAX ---						62.30**
						DATE #1 01/31/17
						AMT DUE 62.30

STATE OF NEW YORK
 COUNTY - St Lawrence
 TOWN - Stockholm
 SWIS - 408000

2 0 1 7 T O W N T A X R O L L
 T A X A B L E SECTION OF THE ROLL - 1
 OWNERS NAME SEQUENCE
 UNIFORM PERCENT OF VALUE IS 100.00

PAGE 355
 VALUATION DATE-JUL 01, 2015
 TAXABLE STATUS DATE-MAR 01, 2016

TAX MAP PARCEL NUMBER	PROPERTY LOCATION & CLASS	ASSESSMENT	EXEMPTION CODE-----	COUNTY-----	TOWN-----		
CURRENT OWNERS NAME	SCHOOL DISTRICT	LAND	TAX DESCRIPTION	TAXABLE VALUE			TAX AMOUNT
CURRENT OWNERS ADDRESS	PARCEL SIZE/GRID COORD	TOTAL	SPECIAL DISTRICTS				
***** 43.003-1-4.11 *****							
43.003-1-4.11	405 Cr 48			ACCT 1-	17-15		BILL 1271
Lang Frederick F	240 Rural res		VET COM CT 41131	20,000	20,000		
405 County Route 48	Norwood-Norfolk 406201	35,700	VET DIS CT 41141	16,900	16,900		
Norwood, NY 13668	FRNT 1041.00 DPTH	84,500	2017 St Lawrence Co	47,600			399.42
	ACRES 37.30		Town of Stockholm	47,600			24.37
	EAST-0336645 NRTH-1733200		Highway	47,600			146.44
	DEED BOOK 1063 PG-424		Chargebacks	47,600			47.36
	FULL MARKET VALUE	84,500	FD039 Stockholm Fire Prot	84,500	TO M		99.98
			NL002 Norwood Library	84,500	TO		60.54
			TOTAL TAX ---				778.11**
				DATE #1	01/31/17		
				AMT DUE	778.11		
***** 43.002-2-6 *****							
43.002-2-6	Off Crane Rd			ACCT 1-	56-13		BILL 1272
Lanpher Paul	910 Priv forest		2017 St Lawrence Co	1,500			12.59
Lanpher Nancy	Brasher Falls 402001	1,500	Town of Stockholm	1,500			0.77
2380 County Route 47	18ar	1,500	Highway	1,500			4.61
Winthrop, NY 13697-3259	ACRES 10.60		Chargebacks	1,500			1.49
	EAST-0358317 NRTH-1738346		FD039 Stockholm Fire Prot	1,500	TO M		1.77
	DEED BOOK 1998 PG-16106						
	FULL MARKET VALUE	1,500	TOTAL TAX ---				21.23**
				DATE #1	01/31/17		
				AMT DUE	21.23		
***** 43.002-2-7 *****							
43.002-2-7	Off Crane Rd			ACCT 1-	67- 6		BILL 1273
Lanpher Paul	910 Priv forest		2017 St Lawrence Co	12,300			103.21
2380 County Route 47	Brasher Falls 402001	12,300	Town of Stockholm	12,300			6.30
Winthrop, NY 13697-3259	48ar	12,300	Highway	12,300			37.84
	ACRES 49.20		Chargebacks	12,300			12.24
	EAST-0358144 NRTH-1737654		FD039 Stockholm Fire Prot	12,300	TO M		14.55
	DEED BOOK 2001 PG-999						
	FULL MARKET VALUE	12,300	TOTAL TAX ---				174.14**
				DATE #1	01/31/17		
				AMT DUE	174.14		
***** 43.002-2-8.1 *****							
43.002-2-8.1	2380 Cr 47			ACCT 1-	53-12		BILL 1274
Lanpher Paul L	240 Rural res		VET WAR CT 41121	12,000	12,000		
Lanpher Nancy M	Brasher Falls 402001	84,000	2017 St Lawrence Co	132,000			1,107.64
2380 County Route 47	ACRES 150.10	144,000	Town of Stockholm	132,000			67.59
Winthrop, NY 13697	EAST-0359640 NRTH-1737011		Highway	132,000			406.08
	DEED BOOK 1022 PG-234		Chargebacks	132,000			131.34
	FULL MARKET VALUE	144,000	FD039 Stockholm Fire Prot	144,000	TO M		170.38
			TOTAL TAX ---				1,883.03**
				DATE #1	01/31/17		
				AMT DUE	1,883.03		

STATE OF NEW YORK
 COUNTY - St Lawrence
 TOWN - Stockholm
 SWIS - 408000

2 0 1 7 T O W N T A X R O L L
 T A X A B L E SECTION OF THE ROLL - 1
 OWNERS NAME SEQUENCE
 UNIFORM PERCENT OF VALUE IS 100.00

PAGE 356
 VALUATION DATE-JUL 01, 2015
 TAXABLE STATUS DATE-MAR 01, 2016

TAX MAP PARCEL NUMBER	PROPERTY LOCATION & CLASS	ASSESSMENT	EXEMPTION CODE-----	COUNTY-----	TOWN-----	
CURRENT OWNERS NAME	SCHOOL DISTRICT	LAND	TAX DESCRIPTION	TAXABLE VALUE		TAX AMOUNT
CURRENT OWNERS ADDRESS	PARCEL SIZE/GRID COORD	TOTAL	SPECIAL DISTRICTS			
***** 45.003-1-5.2 *****						
1295 Cr 49						BILL 1275
45.003-1-5.2	210 1 Family Res		2017 St Lawrence Co	38,000		318.86
Lapage Kristy L	Brasher Falls 402001	12,500	Town of Stockholm	38,000		19.46
2410 County Route 55	FRNT 150.00 DPTH 200.00	38,000	Highway	38,000		116.90
Brasher Falls, NY 13613-2211	ACRES 0.69		Chargebacks	38,000		37.81
	EAST-0388069 NRTH-1735319		School Relevy			607.85
	DEED BOOK 2002 PG-7360		FD039 Stockholm Fire Prot	38,000	TO M	44.96
	FULL MARKET VALUE	38,000				
TOTAL TAX ---						1,145.84**
DATE #1						01/31/17
AMT DUE						1,145.84
***** 55.002-3-17 *****						
591 Elliott Rd						BILL 1276
55.002-3-17	240 Rural res		VET WAR CT 41121	7,950	7,950	
LaPage Timothy F	Brasher Falls 402001	25,000	2017 St Lawrence Co	45,050		378.02
591 Elliott Rd	Sub Lot (8)	53,000	Town of Stockholm	45,050		23.07
Winthrop, NY 13697	Nimo Easement 2012/2505		Highway	45,050		138.59
	FRNT 300.00 DPTH		Chargebacks	45,050		44.82
	ACRES 11.00		School Relevy			560.01
	EAST-0375757 NRTH-1720832		FD039 Stockholm Fire Prot	53,000	TO M	62.71
	DEED BOOK 2009 PG-4388					
	FULL MARKET VALUE	53,000				
TOTAL TAX ---						1,207.22**
DATE #1						01/31/17
AMT DUE						1,207.22
***** 43.003-2-15.3 *****						
947 Old Market Rd						BILL 1277
43.003-2-15.3	314 Rural vac<10		2017 St Lawrence Co	15,000		125.87
Laparr Gary M	Norwood-Norfolk 406201	15,000	Town of Stockholm	15,000		7.68
Laparr Juanita M	FRNT 150.00 DPTH 325.00	15,000	Highway	15,000		46.15
PO Box 65	ACRES 1.10		Chargebacks	15,000		14.92
Harrisville, NY 13648-0065	EAST-0346014 NRTH-1730324		FD039 Stockholm Fire Prot	15,000	TO M	17.75
	DEED BOOK 1050 PG-00574		NL002 Norwood Library	15,000	TO	10.75
	FULL MARKET VALUE	15,000				
TOTAL TAX ---						223.12**
DATE #1						01/31/17
AMT DUE						223.12
***** 43.001-3-23.1 *****						
1330 Old Market Rd						BILL 1278
43.001-3-23.1	242 Rurl res&rec		2017 St Lawrence Co	71,000		595.77
LaPoint William E	Norwood-Norfolk 406201	66,000	Town of Stockholm	71,000		36.35
LaPoint Doris A	Small camp on this lot	71,000	Highway	71,000		218.42
2531 County Route 47	ACRES 282.80		Chargebacks	71,000		70.64
Winthrop, NY 13697	EAST-0342246 NRTH-1736703		FD039 Stockholm Fire Prot	71,000	TO M	84.00
	DEED BOOK 2005 PG-2887		NL002 Norwood Library	71,000	TO	50.87
	FULL MARKET VALUE	71,000				
TOTAL TAX ---						1,056.05**
DATE #1						01/31/17
AMT DUE						1,056.05

STATE OF NEW YORK
 COUNTY - St Lawrence
 TOWN - Stockholm
 SWIS - 408000

2 0 1 7 T O W N T A X R O L L
 T A X A B L E SECTION OF THE ROLL - 1
 OWNERS NAME SEQUENCE
 UNIFORM PERCENT OF VALUE IS 100.00

PAGE 357
 VALUATION DATE-JUL 01, 2015
 TAXABLE STATUS DATE-MAR 01, 2016

TAX MAP PARCEL NUMBER	PROPERTY LOCATION & CLASS	ASSESSMENT	EXEMPTION CODE-----	COUNTY-----	TOWN-----	
CURRENT OWNERS NAME	SCHOOL DISTRICT	LAND	TAX DESCRIPTION	TAXABLE VALUE		TAX AMOUNT
CURRENT OWNERS ADDRESS	PARCEL SIZE/GRID COORD	TOTAL	SPECIAL DISTRICTS			
***** 43.003-2-35.1 *****						
43.003-2-35.1	Old Market Rd					BILL 1279
LaPoint William E	910 Priv forest		2017 St Lawrence Co	8,000		67.13
LaPoint Doris A	Norwood-Norfolk 406201	8,000	Town of Stockholm	8,000		4.10
2531 County Route 47	ACRES 39.40	8,000	Highway	8,000		24.61
Winthrop, NY 13697	EAST-0341207 NRTH-1735622		Chargebacks	8,000		7.96
	DEED BOOK 2005 PG-2887		FD039 Stockholm Fire Prot	8,000	TO M	9.47
	FULL MARKET VALUE	8,000	NL002 Norwood Library	8,000	TO	5.73
			TOTAL TAX ---			119.00**
					DATE #1	01/31/17
					AMT DUE	119.00
***** 43.004-1-10 *****						
43.004-1-10	2531 Cr 47				ACCT 1- 56- 3	BILL 1280
LaPoint William E (LU)	210 1 Family Res		Vet Chg of 41003	0	48,606	
LaPoint Doris A (LU)	Brasher Falls 402001	14,600	Vet Pro Ra 41112	39,474	0	
2531 County Route 47	Easement 2010/16387	79,000	2017 St Lawrence Co	39,526		331.67
Winthrop, NY 13697	FRNT 200.00 DPTH 184.00		Town of Stockholm	30,394		15.56
	EAST-0355675 NRTH-1735168		Highway	30,394		93.50
	DEED BOOK 2013 PG-1062		Chargebacks	30,394		30.24
	FULL MARKET VALUE	79,000	FD039 Stockholm Fire Prot	79,000	TO M	93.47
			TOTAL TAX ---			564.44**
					DATE #1	01/31/17
					AMT DUE	564.44
***** 43.004-1-11.2 *****						
43.004-1-11.2	Off CR 47				ACCT 1- 49-12.2	BILL 1281
LaPoint William E (LU)	312 Vac w/imprv		2017 St Lawrence Co	3,000		25.17
LaPoint Doris A (LU)	Brasher Falls 402001	1,000	Town of Stockholm	3,000		1.54
2531 County Route 47	ACRES 1.25	3,000	Highway	3,000		9.23
Winthrop, NY 13697	EAST-0355502 NRTH-1734995		Chargebacks	3,000		2.98
	DEED BOOK 2013 PG-1062		FD039 Stockholm Fire Prot	3,000	TO M	3.55
	FULL MARKET VALUE	3,000				
			TOTAL TAX ---			42.47**
					DATE #1	01/31/17
					AMT DUE	42.47
***** 43.001-2-18 *****						
43.001-2-18	164 Porter Lynch Rd				ACCT 1- 25-10.2	BILL 1282
Larock Kimberly	270 Mfg housing		2017 St Lawrence Co	38,000		318.86
164 Porter Lynch Rd	Norwood-Norfolk 406201	16,500	Town of Stockholm	38,000		19.46
Norwood, NY 13668	Trailer	38,000	Highway	38,000		116.90
	FRNT 200.00 DPTH		Chargebacks	38,000		37.81
	ACRES 2.50		FD039 Stockholm Fire Prot	38,000	TO M	44.96
	EAST-0347550 NRTH-1743066		NL002 Norwood Library	38,000	TO	27.22
	DEED BOOK 1999 PG-11159					
	FULL MARKET VALUE	38,000				
			TOTAL TAX ---			565.21**
					DATE #1	01/31/17
					AMT DUE	565.21

STATE OF NEW YORK
 COUNTY - St Lawrence
 TOWN - Stockholm
 SWIS - 408000

2 0 1 7 T O W N T A X R O L L
 T A X A B L E SECTION OF THE ROLL - 1
 OWNERS NAME SEQUENCE
 UNIFORM PERCENT OF VALUE IS 100.00

PAGE 358
 VALUATION DATE-JUL 01, 2015
 TAXABLE STATUS DATE-MAR 01, 2016

TAX MAP PARCEL NUMBER	PROPERTY LOCATION & CLASS	ASSESSMENT	EXEMPTION CODE-----	COUNTY-----	TOWN-----	
CURRENT OWNERS NAME	SCHOOL DISTRICT	LAND	TAX DESCRIPTION	TAXABLE VALUE		TAX AMOUNT
CURRENT OWNERS ADDRESS	PARCEL SIZE/GRID COORD	TOTAL	SPECIAL DISTRICTS			
***** 44.003-2-10 *****						
9533 Ush 11				ACCT 1- 23-13	BILL	1283
44.003-2-10	210 1 Family Res		2017 St Lawrence Co	70,000		587.38
LaRose Dale	Brasher Falls 402001	11,900	Town of Stockholm	70,000		35.84
9533 US Highway 11	150x170 1 Fam Res	70,000	Highway	70,000		215.35
Winthrop, NY 13697	FRNT 150.00 DPTH 170.00		Chargebacks	70,000		69.65
	BANK8888869		FD039 Stockholm Fire Prot	70,000 TO M		82.82
	EAST-0369797 NRTH-1734692					
	DEED BOOK 2010 PG-18569					
	FULL MARKET VALUE	70,000				
			TOTAL TAX ---			991.04**
				DATE #1		01/31/17
				AMT DUE		991.04
***** 65.004-2-36.12 *****						
23 River Hill Rd					BILL	1284
65.004-2-36.12	210 1 Family Res		2017 St Lawrence Co	87,000		730.03
LaRose Edwin L	Potsdam 2 407402	15,400	Town of Stockholm	87,000		44.55
LaRose Shelly L	30X60 DW	87,000	Highway	87,000		267.64
23 River Hill Rd	Also Easement 2014/2088		Chargebacks	87,000		86.56
Potsdam, NY 13676	ACRES 1.40 BANK8888111		FD039 Stockholm Fire Prot	87,000 TO M		102.94
	EAST-0359757 NRTH-1702657					
	DEED BOOK 2012 PG-11830					
	FULL MARKET VALUE	87,000				
			TOTAL TAX ---			1,231.72**
				DATE #1		01/31/17
				AMT DUE		1,231.72
***** 44.002-3-18 *****						
9970 Ush 11				ACCT 1- 16- 2	BILL	1285
44.002-3-18	210 1 Family Res		VET COM CT 41131	20,000 20,000		
Larrow Gary S	Brasher Falls 402001	14,500	2017 St Lawrence Co	65,000		545.43
Larrow Linda J	FRNT 250.00 DPTH 170.00	85,000	Town of Stockholm	65,000		33.28
PO Box 34	EAST-0380043 NRTH-1738800		Highway	65,000		199.96
Winthrop, NY 13697	DEED BOOK 2004 PG-21030		Chargebacks	65,000		64.67
	FULL MARKET VALUE	85,000	FD039 Stockholm Fire Prot	85,000 TO M		100.57
			TOTAL TAX ---			943.91**
				DATE #1		01/31/17
				AMT DUE		943.91
***** 54.003-3-1.1 *****						
54.003-3-1.1	USH 11			ACCT 1- 58- 5	BILL	1286
LaRue Dana L	322 Rural vac>10		2017 St Lawrence Co	13,000		109.09
81 Howardville Rd	Potsdam 2 407402	13,000	Town of Stockholm	13,000		6.66
Canton, NY 13617	FRNT 498.00 DPTH	13,000	Highway	13,000		39.99
	ACRES 29.30		Chargebacks	13,000		12.93
	EAST-0345070 NRTH-1715256		School Relevy			228.05
	DEED BOOK 2013 PG-4702		FD039 Stockholm Fire Prot	13,000 TO M		15.38
	FULL MARKET VALUE	13,000				
			TOTAL TAX ---			412.10**
				DATE #1		01/31/17
				AMT DUE		412.10

STATE OF NEW YORK
 COUNTY - St Lawrence
 TOWN - Stockholm
 SWIS - 408000

2 0 1 7 T O W N T A X R O L L
 T A X A B L E SECTION OF THE ROLL - 1
 OWNERS NAME SEQUENCE
 UNIFORM PERCENT OF VALUE IS 100.00

PAGE 359
 VALUATION DATE-JUL 01, 2015
 TAXABLE STATUS DATE-MAR 01, 2016

TAX MAP PARCEL NUMBER	PROPERTY LOCATION & CLASS	ASSESSMENT	EXEMPTION CODE	COUNTY	TOWN	TAXABLE VALUE	TAX AMOUNT
CURRENT OWNERS NAME	SCHOOL DISTRICT	LAND	TAX DESCRIPTION				
CURRENT OWNERS ADDRESS	PARCEL SIZE/GRID COORD	TOTAL	SPECIAL DISTRICTS				
***** 54.003-3-7 *****							
	Ush 11			ACCT 1-	58- 6	BILL	1287
54.003-3-7	322 Rural vac>10		2017 St Lawrence Co	9,500			79.72
LaRue Dana L	Potsdam 2 407402	9,500	Town of Stockholm	9,500			4.86
81 Howardville Rd	ACRES 24.70	9,500	Highway	9,500			29.23
Canton, NY 13617	EAST-0345602 NRTH-1715557		Chargebacks	9,500			9.45
	DEED BOOK 2013 PG-4702		School Relevy				166.64
	FULL MARKET VALUE	9,500	FD039 Stockholm Fire Prot	9,500	TO M		11.24
			TOTAL TAX ---				301.14**
				DATE #1		01/31/17	
				AMT DUE			301.14
***** 55.002-2-13 *****							
	704 Buckton Rd			ACCT 1-	79-15	BILL	1288
55.002-2-13	210 1 Family Res		2017 St Lawrence Co	59,000			495.08
Lashomb Brynn	Brasher Falls 402001	11,300	Town of Stockholm	59,000			30.21
704 Buckton Rd	141x130x133x130	59,000	Highway	59,000			181.51
Winthrop, NY 13697-3133	FRNT 141.00 DPTH 130.00		Chargebacks	59,000			58.70
	ACRES 0.50		FD039 Stockholm Fire Prot	59,000	TO M		69.81
	EAST-0382374 NRTH-1727107						
	DEED BOOK 1071 PG-1073						
	FULL MARKET VALUE	59,000					
			TOTAL TAX ---				835.31**
				DATE #1		01/31/17	
				AMT DUE			835.31
***** 33.002-2-16 *****							
	2998 Cr 49			ACCT 1-	34-14	BILL	1289
33.002-2-16	210 1 Family Res		2017 St Lawrence Co	55,000			461.52
Lashomb Carl	Brasher Falls 402001	16,800	Town of Stockholm	55,000			28.16
1618 Main St	3ar	55,000	Highway	55,000			169.20
Fairfax, VT 05454	ACRES 2.80		Chargebacks	55,000			54.72
	EAST-0354413 NRTH-1753096		School Relevy				1,339.16
	DEED BOOK 2002 PG-20928		FD039 Stockholm Fire Prot	55,000	TO M		65.07
	FULL MARKET VALUE	55,000					
			TOTAL TAX ---				2,117.83**
				DATE #1		01/31/17	
				AMT DUE			2,117.83
***** 42.004-2-17.1 *****							
	220 Cr 48			ACCT 1-	92- 2	BILL	1290
42.004-2-17.1	270 Mfg housing		2017 St Lawrence Co	46,000			385.99
Lashomb David A	Norwood-Norfolk 406201	15,900	Town of Stockholm	46,000			23.55
Lashomb Debra J	Trailer/garage	46,000	Highway	46,000			141.51
220 County Route 48	FRNT 329.00 DPTH		Chargebacks	46,000			45.77
Norwood, NY 13668	ACRES 1.90 BANK8888869		FD039 Stockholm Fire Prot	46,000	TO M		54.43
	EAST-0333126 NRTH-1729957		NL002 Norwood Library	46,000	TO		32.96
	DEED BOOK 1023 PG-00138						
	FULL MARKET VALUE	46,000					
			TOTAL TAX ---				684.21**
				DATE #1		01/31/17	
				AMT DUE			684.21

STATE OF NEW YORK
COUNTY - St Lawrence
TOWN - Stockholm
SWIS - 408000

2017 TOWN TAX ROLL
TAXABLE SECTION OF THE ROLL - 1
OWNERS NAME SEQUENCE
UNIFORM PERCENT OF VALUE IS 100.00

PAGE 360
VALUATION DATE-JUL 01, 2015
TAXABLE STATUS DATE-MAR 01, 2016

TAX MAP PARCEL NUMBER	PROPERTY LOCATION & CLASS	ASSESSMENT	EXEMPTION CODE	COUNTY	TOWN	TAXABLE VALUE	TAX AMOUNT
CURRENT OWNERS NAME	SCHOOL DISTRICT	LAND	TAX DESCRIPTION				
CURRENT OWNERS ADDRESS	PARCEL SIZE/GRID COORD	TOTAL	SPECIAL DISTRICTS				
***** 55.003-2-5.1 *****							
55.003-2-5.1	172 Buckton Rd			ACCT 1-	28-12	BILL 1291	
Lashomb Donald	270 Mfg housing		VET COM CT 41131	20,000	20,000		
Lashomb Beatrice J	Parishville 1 406601	15,100	2017 St Lawrence Co	75,000		629.34	
1808 Glade Rd	170x229 (D)	95,000	Town of Stockholm	75,000		38.40	
Colleyville, TX 76034	FRNT 224.00 DPTH 210.00		Highway	75,000		230.73	
	ACRES 1.10		Chargebacks	75,000		74.62	
	EAST-0371140 NRTH-1719686		School Relevy			583.22	
	DEED BOOK 2002 PG-18300		FD039 Stockholm Fire Prot	95,000	TO M	112.40	
	FULL MARKET VALUE	95,000					
			TOTAL TAX ---				1,668.71**
				DATE #1			01/31/17
				AMT DUE			1,668.71
***** 34.004-6-18 *****							
34.004-6-18	1833 Cr 49			ACCT 1-	76- 2	BILL 1292	
Lashomb Glenn W	210 1 Family Res - WTRFNT		2017 St Lawrence Co	70,000		587.38	
Lashomb Rosa P	Brasher Falls 402001	7,900	Town of Stockholm	70,000		35.84	
PO Box 374	70x120x130x150 1 Fam Res	70,000	Highway	70,000		215.35	
Winthrop, NY 13697	FRNT 70.00 DPTH 135.00		Chargebacks	70,000		69.65	
	ACRES 0.25		FD037 Brasher Winthrp FD	70,000	TO M	115.08	
	EAST-0383221 NRTH-1745899		LT030 Winthrop Light	70,000	TO M	38.31	
	DEED BOOK 1060 PG-364						
	FULL MARKET VALUE	70,000					
			TOTAL TAX ---				1,061.61**
				DATE #1			01/31/17
				AMT DUE			1,061.61
***** 34.004-6-17 *****							
34.004-6-17	1835 Cr 49			ACCT 1-	78-10	BILL 1293	
Lashomb Glenn W & Rosa P	314 Rural vac<10		2017 St Lawrence Co	8,000		67.13	
Lashomb Christopher D	Brasher Falls 402001	8,000	Town of Stockholm	8,000		4.10	
PO Box 374	140x150x100x180	8,000	Highway	8,000		24.61	
Winthrop, NY 13697	FRNT 140.00 DPTH 165.00		Chargebacks	8,000		7.96	
	EAST-0383134 NRTH-1745845		FD037 Brasher Winthrp FD	8,000	TO M	13.15	
	DEED BOOK 2001 PG-1002		LT030 Winthrop Light	8,000	TO M	4.38	
	FULL MARKET VALUE	8,000					
			TOTAL TAX ---				121.33**
				DATE #1			01/31/17
				AMT DUE			121.33
***** 43.002-1-19 *****							
43.002-1-19	2814 Cr 47			ACCT 1-	9-12	BILL 1294	
Lashomb Jeffrey W	210 1 Family Res		2017 St Lawrence Co	44,000		369.21	
2814 County Route 47	Norwood-Norfolk 406201	15,200	Town of Stockholm	44,000		22.53	
Norwood, NY 13668	Easement 2013/20476	44,000	Highway	44,000		135.36	
	FRNT 209.00 DPTH 209.00		Chargebacks	44,000		43.78	
	ACRES 1.00		FD039 Stockholm Fire Prot	44,000	TO M	52.06	
	EAST-0349365 NRTH-1738272		NL002 Norwood Library	44,000	TO	31.52	
	DEED BOOK 2005 PG-2920						
	FULL MARKET VALUE	44,000					
			TOTAL TAX ---				654.46**
				DATE #1			01/31/17
				AMT DUE			654.46



STATE OF NEW YORK
COUNTY - St Lawrence
TOWN - Stockholm
SWIS - 408000

2 0 1 7 T O W N T A X R O L L
T A X A B L E SECTION OF THE ROLL - 1
OWNERS NAME SEQUENCE
UNIFORM PERCENT OF VALUE IS 100.00

PAGE 361
VALUATION DATE-JUL 01, 2015
TAXABLE STATUS DATE-MAR 01, 2016

TAX MAP PARCEL NUMBER	PROPERTY LOCATION & CLASS	ASSESSMENT	EXEMPTION CODE	COUNTY	TOWN	TAX AMOUNT
CURRENT OWNERS NAME	SCHOOL DISTRICT	LAND	TAX DESCRIPTION			
CURRENT OWNERS ADDRESS	PARCEL SIZE/GRID COORD	TOTAL	SPECIAL DISTRICTS			
***** 34.002-1-7.12 *****						
830 Sh 420						BILL 1295
34.002-1-7.12	910 Priv forest		2017 St Lawrence Co	3,500		29.37
LaShomb Jeremy	Brasher Falls 402001	3,500	Town of Stockholm	3,500		1.79
316 Mill Rd	25x435x260x400x545x400x26	3,500	Highway	3,500		10.77
Norfolk, NY 13667	FRNT 25.00 DPTH		Chargebacks	3,500		3.48
	ACRES 5.30		FD039 Stockholm Fire Prot	3,500	TO M	4.14
	EAST-0373723 NRTH-1758477					
	DEED BOOK 2007 PG-4444					
	FULL MARKET VALUE	3,500				
TOTAL TAX ---						49.55**
						DATE #1 01/31/17
						AMT DUE 49.55
***** 66.003-1-4 *****						
1122 Sh 11B						BILL 1296
66.003-1-4	210 1 Family Res - WTRFNT		Aged - All 41800	38,500	38,500	
Lashomb Sandra	Potsdam 2 407402	15,100	2017 St Lawrence Co	71,500		599.97
1122 State Highway 11B	2.15ar Residence/garage	110,000	Town of Stockholm	71,500		36.61
Potsdam, NY 13676	ACRES 1.10		Highway	71,500		219.96
	EAST-0360944 NRTH-1702924		Chargebacks	71,500		71.14
	DEED BOOK 885 PG-00410		FD039 Stockholm Fire Prot	110,000	TO M	130.15
	FULL MARKET VALUE	110,000				
TOTAL TAX ---						1,057.83**
						DATE #1 01/31/17
						AMT DUE 1,057.83
***** 66.003-1-27 *****						
River Hill Rd						BILL 1297
66.003-1-27	314 Rural vac<10 - WTRFNT		2017 St Lawrence Co	3,000		25.17
Lashomb Sandra	Potsdam 2 407402	3,000	Town of Stockholm	3,000		1.54
1122 State Highway 11B	395x225	3,000	Highway	3,000		9.23
Potsdam, NY 13676	ACRES 1.80		Chargebacks	3,000		2.98
	EAST-0360935 NRTH-1702677		FD039 Stockholm Fire Prot	3,000	TO M	3.55
	DEED BOOK 2001 PG-21457					
	FULL MARKET VALUE	3,000				
TOTAL TAX ---						42.47**
						DATE #1 01/31/17
						AMT DUE 42.47
***** 43.003-3-3.1 *****						
47 Reynolds Rd						BILL 1298
43.003-3-3.1	240 Rural res		2017 St Lawrence Co	39,000		327.26
Lashombe Charles	Norwood-Norfolk 406201	18,700	Town of Stockholm	39,000		19.97
Lashombe Jane	247'fr	39,000	Highway	39,000		119.98
47 Reynolds Rd	ACRES 15.20 BANK88888830		Chargebacks	39,000		38.80
Norwood, NY 13668	EAST-0340796 NRTH-1730562		FD039 Stockholm Fire Prot	39,000	TO M	46.14
	DEED BOOK 2001 PG-5405		NL002 Norwood Library	39,000	TO	27.94
	FULL MARKET VALUE	39,000				
TOTAL TAX ---						580.09**
						DATE #1 01/31/17
						AMT DUE 580.09

STATE OF NEW YORK
 COUNTY - St Lawrence
 TOWN - Stockholm
 SWIS - 408000

2 0 1 7 T O W N T A X R O L L
 T A X A B L E SECTION OF THE ROLL - 1
 OWNERS NAME SEQUENCE
 UNIFORM PERCENT OF VALUE IS 100.00

PAGE 362
 VALUATION DATE-JUL 01, 2015
 TAXABLE STATUS DATE-MAR 01, 2016

TAX MAP PARCEL NUMBER	PROPERTY LOCATION & CLASS	ASSESSMENT	EXEMPTION CODE-----	COUNTY-----	TOWN-----	TAXABLE VALUE	TAX AMOUNT
CURRENT OWNERS NAME	SCHOOL DISTRICT	LAND	TAX DESCRIPTION				
CURRENT OWNERS ADDRESS	PARCEL SIZE/GRID COORD	TOTAL	SPECIAL DISTRICTS				
***** 34.003-1-18.11 *****							
	424 Blind Crossing Rd			ACCT 1-	57- 1	BILL	1299
34.003-1-18.11	240 Rural res		2017 St Lawrence Co	85,000			713.25
Lavair Kenneth	Brasher Falls 402001	81,000	Town of Stockholm	85,000			43.52
Lavair Anna	ACRES 187.80	85,000	Highway	85,000			261.49
8461 Canning Factory Rd	EAST-0360249 NRTH-1746649		Chargebacks	85,000			84.57
Waterville, NY 13480	DEED BOOK 941 PG-672		FD039 Stockholm Fire Prot	85,000	TO M		100.57
	FULL MARKET VALUE	85,000					
TOTAL TAX ---							1,203.40**
DATE #1							01/31/17
AMT DUE							1,203.40
***** 44.004-3-16 *****							
	377 Reed Rd			ACCT 1-111-	13-1	BILL	1300
44.004-3-16	240 Rural res		2017 St Lawrence Co	100,000			839.12
LaValley Allan J	Brasher Falls 402001	52,600	Town of Stockholm	100,000			51.20
LaValley Taneshia M	New York State Road	100,000	Highway	100,000			307.64
377 Reed Rd	Smith Thompson		Chargebacks	100,000			99.50
Winthrop, NY 13697	ACRES 86.30		FD039 Stockholm Fire Prot	100,000	TO M		118.32
	EAST-0380130 NRTH-1730303						
	DEED BOOK 2013 PG-18250						
	FULL MARKET VALUE	100,000					
TOTAL TAX ---							1,415.78**
DATE #1							01/31/17
AMT DUE							1,415.78
***** 54.004-3-17.22 *****							
	567 West Stockholm Southville					BILL	1301
54.004-3-17.22	240 Rural res		2017 St Lawrence Co	150,000			1,258.68
LaVarnway Mykel B	Potsdam 2 407402	24,000	Town of Stockholm	150,000			76.80
567 W Stockholm Southville Rd	FRNT 875.00 DPTH	150,000	Highway	150,000			461.46
West Stockholm, NY 13696	ACRES 10.00 BANK8888830		Chargebacks	150,000			149.25
	EAST-0354531 NRTH-1715171		FD038 W Stockholm Fire Dis	150,000	TO M		200.28
	DEED BOOK 2015 PG-13035						
	FULL MARKET VALUE	150,000					
TOTAL TAX ---							2,146.47**
DATE #1							01/31/17
AMT DUE							2,146.47
***** 54.026-2-6.1 *****							
	625 Old Market Rd			ACCT 1-100-	15-42	BILL	1302
54.026-2-6.1	270 Mfg housing		2017 St Lawrence Co	40,000			335.65
Layaw Daniel C	Potsdam 2 407402	16,000	Town of Stockholm	40,000			20.48
Layaw Tammy S	FRNT 310.00 DPTH	40,000	Highway	40,000			123.06
625 Old Market Rd	ACRES 1.70		Chargebacks	40,000			39.80
Potsdam, NY 13676	EAST-0352917 NRTH-1727290		FD038 W Stockholm Fire Dis	40,000	TO M		53.41
	DEED BOOK 1022 PG-682						
	FULL MARKET VALUE	40,000					
TOTAL TAX ---							572.40**
DATE #1							01/31/17
AMT DUE							572.40

STATE OF NEW YORK
COUNTY - St Lawrence
TOWN - Stockholm
SWIS - 408000

2017 TOWN TAX ROLL
TAXABLE SECTION OF THE ROLL - 1
OWNERS NAME SEQUENCE
UNIFORM PERCENT OF VALUE IS 100.00

PAGE 363
VALUATION DATE-JUL 01, 2015
TAXABLE STATUS DATE-MAR 01, 2016

TAX MAP PARCEL NUMBER	PROPERTY LOCATION & CLASS	ASSESSMENT	EXEMPTION CODE	COUNTY	TOWN	TAX AMOUNT
CURRENT OWNERS NAME	SCHOOL DISTRICT	LAND	TAX DESCRIPTION	TAXABLE VALUE		
CURRENT OWNERS ADDRESS	PARCEL SIZE/GRID COORD	TOTAL	SPECIAL DISTRICTS			
***** 54.004-5-12.1 *****						
744 Hatch Rd				ACCT 1-99-7.13	BILL	1303
54.004-5-12.1	270 Mfg housing		2017 St Lawrence Co	75,000		629.34
LeaShomb Lawrence P	Potsdam 2 407402	15,200	Town of Stockholm	75,000		38.40
744 Hatch Rd	FRNT 202.00 DPTH 223.00	75,000	Highway	75,000		230.73
Potsdam, NY 13676	BANK8888869		Chargebacks	75,000		74.62
	EAST-0350835 NRTH-1715019		FD038 W Stockholm Fire Dis	75,000	TO M	100.14
	DEED BOOK 2011 PG-14932					
	FULL MARKET VALUE	75,000				
TOTAL TAX ---						1,073.23**
						DATE #1 01/31/17
						AMT DUE 1,073.23
***** 44.001-3-9 *****						
399 Mccarthy Rd				ACCT 1- 13- 3.12	BILL	1304
44.001-3-9	270 Mfg housing		2017 St Lawrence Co	66,000		553.82
Lecuyer Betty	Brasher Falls 402001	12,800	Town of Stockholm	66,000		33.79
399 McCarthy Rd	150x265	66,000	Highway	66,000		203.04
Winthrop, NY 13697	ACRES 1.00		Chargebacks	66,000		65.67
	EAST-0366831 NRTH-1740616		FD039 Stockholm Fire Prot	66,000	TO M	78.09
	DEED BOOK 943 PG-00755					
	FULL MARKET VALUE	66,000				
TOTAL TAX ---						934.41**
						DATE #1 01/31/17
						AMT DUE 934.41
***** 44.001-3-10 *****						
405 Mccarthy Rd				ACCT 1- 13- 3.11	BILL	1305
44.001-3-10	270 Mfg housing - WTRFNT		2017 St Lawrence Co	34,000		285.30
LeCuyer Richard A	Brasher Falls 402001	18,200	Town of Stockholm	34,000		17.41
405 Mccarthy Rd	Trailer & Garage	34,000	Highway	34,000		104.60
Winthrop, NY 13697	ACRES 4.20		Chargebacks	34,000		33.83
	EAST-0366744 NRTH-1740897		FD039 Stockholm Fire Prot	34,000	TO M	40.23
	DEED BOOK 2002 PG-21859					
	FULL MARKET VALUE	34,000				
TOTAL TAX ---						481.37**
						DATE #1 01/31/17
						AMT DUE 481.37
***** 43.004-2-4.112 *****						
281 Pickle St					BILL	1306
43.004-2-4.112	210 1 Family Res		2017 St Lawrence Co	115,000		964.99
Lee Choong-Soo	Potsdam 2 407402	17,000	Town of Stockholm	115,000		58.88
Hyejin Kim	200x550x250x333x50x231	115,000	Highway	115,000		353.78
5 Pine St Apt A	FRNT 200.00 DPTH 550.00		Chargebacks	115,000		114.42
Canton, NY 13617	ACRES 3.00		FD039 Stockholm Fire Prot	115,000	TO M	136.06
	EAST-0355779 NRTH-1730258					
PRIOR OWNER ON 3/01/2016	DEED BOOK 2016 PG-15901					
Delosh Robert J	FULL MARKET VALUE	115,000				
TOTAL TAX ---						1,628.13**
						DATE #1 01/31/17
						AMT DUE 1,628.13

STATE OF NEW YORK
COUNTY - St Lawrence
TOWN - Stockholm
SWIS - 408000

2 0 1 7 T O W N T A X R O L L
T A X A B L E SECTION OF THE ROLL - 1
OWNERS NAME SEQUENCE
UNIFORM PERCENT OF VALUE IS 100.00

PAGE 364
VALUATION DATE-JUL 01, 2015
TAXABLE STATUS DATE-MAR 01, 2016

TAX MAP PARCEL NUMBER	PROPERTY LOCATION & CLASS	ASSESSMENT	EXEMPTION CODE-----	COUNTY-----	TOWN-----	
CURRENT OWNERS NAME	SCHOOL DISTRICT	LAND	TAX DESCRIPTION	TAXABLE VALUE		TAX AMOUNT
CURRENT OWNERS ADDRESS	PARCEL SIZE/GRID COORD	TOTAL	SPECIAL DISTRICTS			
***** 43.004-2-23 *****						
	Off Pickle St					BILL 1307
43.004-2-23	314 Rural vac<10		2017 St Lawrence Co	1,000		8.39
Lee Choong-Soo	Potsdam 2 407402	1,000	Town of Stockholm	1,000		0.51
Hyejin Kim	FRNT 400.00 DPTH 228.00	1,000	Highway	1,000		3.08
5 Pine St Apt A	ACRES 2.20		Chargebacks	1,000		1.00
Canton, NY 13617	EAST-0355571 NRTH-1730573		FD039 Stockholm Fire Prot	1,000 TO M		1.18
	DEED BOOK 2016 PG-15901					
PRIOR OWNER ON 3/01/2016	FULL MARKET VALUE	1,000				
Delosh Robert J						
TOTAL TAX ---						14.16**
						DATE #1 01/31/17
						AMT DUE 14.16
***** 33.004-2-24 *****						
	207 Blind Crossing Rd			ACCT 1- 2- 6		BILL 1308
33.004-2-24	210 1 Family Res		2017 St Lawrence Co	95,000		797.16
LeFevre John W	Brasher Falls 402001	17,100	Town of Stockholm	95,000		48.64
970 Riverview Rd	Also See 1012/129	95,000	Highway	95,000		292.26
Rexford, NY 12148	584x305x298x153x299x126		Chargebacks	95,000		94.52
	FRNT 584.00 DPTH		FD039 Stockholm Fire Prot	95,000 TO M		112.40
	ACRES 3.10					
	EAST-0358079 NRTH-1744486					
	DEED BOOK 2003 PG-20513					
	FULL MARKET VALUE	95,000				
TOTAL TAX ---						1,344.98**
						DATE #1 01/31/17
						AMT DUE 1,344.98
***** 44.003-2-14 *****						
	9577 Ush 11			ACCT 1- 59- 7		BILL 1309
44.003-2-14	210 1 Family Res		VET COM CT 41131	14,750	14,750	
Leggue Denise M	Brasher Falls 402001	16,200	VET DIS CT 41141	29,500	29,500	
PO Box 57	2.58ar	59,000	2017 St Lawrence Co	14,750		123.77
Winthrop, NY 13697	ACRES 2.20		Town of Stockholm	14,750		7.55
	EAST-0370684 NRTH-1735248		Highway	14,750		45.38
PRIOR OWNER ON 3/01/2016	DEED BOOK 2016 PG-5895		Chargebacks	14,750		14.68
Leggue Duane E	FULL MARKET VALUE	59,000	FD039 Stockholm Fire Prot	59,000 TO M		69.81
TOTAL TAX ---						261.19**
						DATE #1 01/31/17
						AMT DUE 261.19
***** 44.003-2-23 *****						
	1928 Cr 47			ACCT 1- 58- 3		BILL 1310
44.003-2-23	210 1 Family Res		2017 St Lawrence Co	99,000		830.73
Lemieux Maurice P (LU)	Brasher Falls 402001	14,300	Town of Stockholm	99,000		50.69
Lemieux Lynda A (LU)	FRNT 180.00 DPTH 250.00	99,000	Highway	99,000		304.56
1928 County Route 47	ACRES 1.00		Chargebacks	99,000		98.50
Winthrop, NY 13697	EAST-0371334 NRTH-1730432		FD039 Stockholm Fire Prot	99,000 TO M		117.13
	DEED BOOK 2015 PG-12018					
	FULL MARKET VALUE	99,000				
TOTAL TAX ---						1,401.61**
						DATE #1 01/31/17
						AMT DUE 1,401.61



STATE OF NEW YORK
COUNTY - St Lawrence
TOWN - Stockholm
SWIS - 408000

2 0 1 7 T O W N T A X R O L L
T A X A B L E SECTION OF THE ROLL - 1
OWNERS NAME SEQUENCE
UNIFORM PERCENT OF VALUE IS 100.00

PAGE 365
VALUATION DATE-JUL 01, 2015
TAXABLE STATUS DATE-MAR 01, 2016

TAX MAP PARCEL NUMBER	PROPERTY LOCATION & CLASS	ASSESSMENT	EXEMPTION CODE	COUNTY	TOWN	TAX AMOUNT
CURRENT OWNERS NAME	SCHOOL DISTRICT	LAND	TAX DESCRIPTION			
CURRENT OWNERS ADDRESS	PARCEL SIZE/GRID COORD	TOTAL	SPECIAL DISTRICTS			
***** 54.003-3-10 *****						
54.003-3-10	McGovern Rd			ACCT 1-	58- 7	BILL 1311
Lenney Mary A	910 Priv forest		2017 St Lawrence Co	62,700		526.13
379 Valley Rd	Potsdam 2 407402	62,700	Town of Stockholm	62,700		32.10
Gillette, NJ 07933	90ar	62,700	Highway	62,700		192.89
	ACRES 109.00		Chargebacks	62,700		62.39
	EAST-0347270 NRTH-1715773		FD039 Stockholm Fire Prot	62,700	TO M	74.18
	FULL MARKET VALUE	62,700				
TOTAL TAX ---						887.69**
						DATE #1 01/31/17
						AMT DUE 887.69
***** 43.001-4-5.1 *****						
43.001-4-5.1	3087 Cr 47			ACCT 1-	72- 4.1	BILL 1312
Lepage Wallace F	240 Rural res		VET WAR CT 41121	12,000	12,000	
Lepage Brenda J	Norwood-Norfolk 406201	25,400	2017 St Lawrence Co	70,000		587.38
3087 County Route 47	F Also See 1013/514	82,000	Town of Stockholm	70,000		35.84
Norwood, NY 13668	FRNT 540.00 DPTH		Highway	70,000		215.35
	ACRES 11.70		Chargebacks	70,000		69.65
	EAST-0342614 NRTH-1739492		FD039 Stockholm Fire Prot	82,000	TO M	97.02
	DEED BOOK 1079 PG-188		NL002 Norwood Library	82,000	TO	58.75
	FULL MARKET VALUE	82,000				
TOTAL TAX ---						1,063.99**
						DATE #1 01/31/17
						AMT DUE 1,063.99
***** 66.001-2-9.11 *****						
66.001-2-9.11	Sh 11B			ACCT 1-	68- 4	BILL 1313
Lewis Bobby R	910 Priv forest		2017 St Lawrence Co	24,300		203.91
Lewis Homer A	Parishville 1 406601	24,300	Town of Stockholm	24,300		12.44
1880 Appleton Rd	ACRES 42.30	24,300	Highway	24,300		74.76
Elkton, MD 29121	EAST-0370793 NRTH-1704897		Chargebacks	24,300		24.18
	DEED BOOK 2005 PG-15419		FD039 Stockholm Fire Prot	24,300	TO M	28.75
	FULL MARKET VALUE	24,300				
TOTAL TAX ---						344.04**
						DATE #1 01/31/17
						AMT DUE 344.04
***** 54.004-1-9 *****						
54.004-1-9	82 Cr 57			ACCT 1-	78-13	BILL 1314
Lewis Lauren	210 1 Family Res		VET WAR CT 41121	7,800	7,800	
Lewis Pamela	Potsdam 2 407402	10,000	2017 St Lawrence Co	44,200		370.89
PO Box 147	FRNT 104.00 DPTH 189.00	52,000	Town of Stockholm	44,200		22.63
West Stockholm, NY 13696-0147	EAST-0350886 NRTH-1719740		Highway	44,200		135.98
	DEED BOOK 2002 PG-1579		Chargebacks	44,200		43.98
	FULL MARKET VALUE	52,000	FD038 W Stockholm Fire Dis	52,000	TO M	69.43
			LT031 W Stockholm Light	52,000	TO M	40.68
TOTAL TAX ---						683.59**
						DATE #1 01/31/17
						AMT DUE 683.59

STATE OF NEW YORK
 COUNTY - St Lawrence
 TOWN - Stockholm
 SWIS - 408000

2 0 1 7 T O W N T A X R O L L
 T A X A B L E SECTION OF THE ROLL - 1
 OWNERS NAME SEQUENCE
 UNIFORM PERCENT OF VALUE IS 100.00

PAGE 366
 VALUATION DATE-JUL 01, 2015
 TAXABLE STATUS DATE-MAR 01, 2016

TAX MAP PARCEL NUMBER	PROPERTY LOCATION & CLASS	ASSESSMENT	EXEMPTION CODE	COUNTY	TOWN	TAXABLE VALUE	TAX AMOUNT
CURRENT OWNERS NAME	SCHOOL DISTRICT	LAND	TAX DESCRIPTION				
CURRENT OWNERS ADDRESS	PARCEL SIZE/GRID COORD	TOTAL	SPECIAL DISTRICTS				
***** 34.068-2-17 *****							
	736 Sh 11C			ACCT 1-	58-14	BILL	1315
34.068-2-17	210 1 Family Res - WTRFNT		2017 St Lawrence Co	88,000			738.42
Liberty Jeffrey A	Brasher Falls 402001	16,500	Town of Stockholm	88,000			45.06
Liberty Julie C	ACRES 2.50	88,000	Highway	88,000			270.72
PO Box 72	EAST-0383476 NRTH-1748965		Chargebacks	88,000			87.56
Winthrop, NY 13697	DEED BOOK 2012 PG-10789		FD037 Brasher Winthrp FD	88,000	TO M		144.68
	FULL MARKET VALUE	88,000	LT030 Winthrop Light	88,000	TO M		48.16
			TOTAL TAX ---				1,334.60**
				DATE #1			01/31/17
				AMT DUE			1,334.60
***** 33.002-2-8.12 *****							
	Brookdale Jenkins Rd					BILL	1316
33.002-2-8.12	910 Priv forest		2017 St Lawrence Co	3,300			27.69
Liberty Thomas	Brasher Falls 402001	3,300	Town of Stockholm	3,300			1.69
Liberty Susan	FRNT 500.00 DPTH	3,300	Highway	3,300			10.15
51 Tryon Rd	ACRES 5.70		Chargebacks	3,300			3.28
Norfolk, NY 13667-3225	EAST-0355481 NRTH-1753870		FD039 Stockholm Fire Prot	3,300	TO M		3.90
	DEED BOOK 2008 PG-20316						
	FULL MARKET VALUE	3,300					
			TOTAL TAX ---				46.71**
				DATE #1			01/31/17
				AMT DUE			46.71
***** 33.002-2-3.1 *****							
	Cr 49			ACCT 1-	30- 6	BILL	1317
33.002-2-3.1	260 Seasonal res		Ag Distric 41720	972	972		
Liberty Thomas A	Brasher Falls 402001	15,000	2017 St Lawrence Co	24,028			201.62
Liberty Susan M	339x385x270x1406x694x1677	25,000	Town of Stockholm	24,028			12.30
51 Tryon Rd	ACRES 27.00		Highway	24,028			73.92
Norfolk, NY 13667-3225	EAST-0352276 NRTH-1754411		Chargebacks	24,028			23.91
	DEED BOOK 2004 PG-2642		FD039 Stockholm Fire Prot	24,028	TO M		28.43
MAY BE SUBJECT TO PAYMENT	FULL MARKET VALUE	25,000	972 EX				
UNDER AGDIST LAW TIL 2020							
			TOTAL TAX ---				340.18**
				DATE #1			01/31/17
				AMT DUE			340.18
***** 33.002-2-4 *****							
	51 Tryon Rd			ACCT 1-	88- 2	BILL	1318
33.002-2-4	112 Dairy farm		Ag Distric 41720	14,874	14,874		
Liberty Thomas J	Brasher Falls 402001	95,700	2017 St Lawrence Co	170,126			1,427.56
Liberty Susan M	140.0a (D)	185,000	Town of Stockholm	170,126			87.11
51 Tryon Rd	ACRES 138.70		Highway	170,126			523.37
Norfolk, NY 13667-3225	EAST-0354246 NRTH-1755081		Chargebacks	170,126			169.27
	DEED BOOK 1999 PG-1690		FD039 Stockholm Fire Prot	170,126	TO M		201.29
MAY BE SUBJECT TO PAYMENT	FULL MARKET VALUE	185,000	14,874 EX				
UNDER AGDIST LAW TIL 2020							
			TOTAL TAX ---				2,408.60**
				DATE #1			01/31/17
				AMT DUE			2,408.60

STATE OF NEW YORK
 COUNTY - St Lawrence
 TOWN - Stockholm
 SWIS - 408000

2 0 1 7 T O W N T A X R O L L
 T A X A B L E SECTION OF THE ROLL - 1
 OWNERS NAME SEQUENCE
 UNIFORM PERCENT OF VALUE IS 100.00

PAGE 367
 VALUATION DATE-JUL 01, 2015
 TAXABLE STATUS DATE-MAR 01, 2016

TAX MAP PARCEL NUMBER	PROPERTY LOCATION & CLASS	ASSESSMENT	EXEMPTION CODE-----	COUNTY-----	TOWN-----	
CURRENT OWNERS NAME	SCHOOL DISTRICT	LAND	TAX DESCRIPTION	TAXABLE VALUE		TAX AMOUNT
CURRENT OWNERS ADDRESS	PARCEL SIZE/GRID COORD	TOTAL	SPECIAL DISTRICTS			

33.002-2-18.12	CR 49			33.002-2-18.12		*****
33.002-2-18.12	105 Vac farmland		Ag Distric 41720	0	0	BILL 1319
Liberty Thomas J	Brasher Falls 402001	15,300	2017 St Lawrence Co	15,300		128.39
Liberty Susan M	FRNT 700.00 DPTH	15,300	Town of Stockholm	15,300		7.83
51 Tryon Rd	ACRES 19.10		Highway	15,300		47.07
Norfolk, NY 13667-3225	EAST-0353315 NRTH-1753676		Chargebacks	15,300		15.22
	DEED BOOK 2010 PG-2271		FD039 Stockholm Fire Prot	15,300	TO M	18.10
MAY BE SUBJECT TO PAYMENT	FULL MARKET VALUE	15,300				
UNDER AGDIST LAW TIL 2020						
TOTAL TAX ---						216.61**
DATE #1						01/31/17
AMT DUE						216.61

34.004-4-11.1	SH 11C			34.004-4-11.1		*****
34.004-4-11.1	322 Rural vac>10		2017 St Lawrence Co	17,600	ACCT 1- 58-15	BILL 1320
Liberty Thomas J	Brasher Falls 402001	17,600	Town of Stockholm	17,600		147.68
Liberty Jeffrey A	ACRES 19.50	17,600	Highway	17,600		9.01
PO Box 72	EAST-0382741 NRTH-1749761		Chargebacks	17,600		54.14
Winthrop, NY 13697	DEED BOOK 2010 PG-11376		FD037 Brasher Winthrp FD	17,600	TO M	17.51
	FULL MARKET VALUE	17,600	LT030 Winthrop Light	17,600	TO M	28.94
TOTAL TAX ---						266.91**
DATE #1						01/31/17
AMT DUE						266.91

34.076-2-5	660 Sh 11C			34.076-2-5		*****
34.076-2-5	210 1 Family Res		2017 St Lawrence Co	44,000	ACCT 1- 14-15	BILL 1321
Liberty Thomas J	Brasher Falls 402001	6,500	Town of Stockholm	44,000		369.21
Liberty Jeffrey A	70x220x50x220	44,000	Highway	44,000		22.53
51 Tryon Rd	FRNT 70.00 DPTH 230.00		Chargebacks	44,000		135.36
Norfolk, NY 13667-3225	ACRES 0.25		FD037 Brasher Winthrp FD	44,000	TO M	43.78
	EAST-0382280 NRTH-1747608		LT030 Winthrop Light	44,000	TO M	72.34
	DEED BOOK 2011 PG-15437					24.08
	FULL MARKET VALUE	44,000				
TOTAL TAX ---						667.30**
DATE #1						01/31/17
AMT DUE						667.30

54.058-1-13	868 Hatch Rd			54.058-1-13		*****
54.058-1-13	210 1 Family Res - WTRFNT		2017 St Lawrence Co	45,000	ACCT 1- 99- 4	BILL 1322
Liebfred Brenda L	Potsdam 2 407402	6,800	Town of Stockholm	45,000		377.60
868 Hatch Rd	257x153x155 (D)	45,000	Highway	45,000		23.04
Potsdam, NY 13676	FRNT 235.00 DPTH		Chargebacks	45,000		138.44
	ACRES 0.34		FD038 W Stockholm Fire Dis	45,000	TO M	44.77
	EAST-0352129 NRTH-1718068		LT031 W Stockholm Light	45,000	TO M	60.08
	DEED BOOK 2006 PG-18953					35.21
	FULL MARKET VALUE	45,000				
TOTAL TAX ---						679.14**
DATE #1						01/31/17
AMT DUE						679.14

STATE OF NEW YORK
 COUNTY - St Lawrence
 TOWN - Stockholm
 SWIS - 408000

2 0 1 7 T O W N T A X R O L L
 T A X A B L E SECTION OF THE ROLL - 1
 OWNERS NAME SEQUENCE
 UNIFORM PERCENT OF VALUE IS 100.00

PAGE 368
 VALUATION DATE-JUL 01, 2015
 TAXABLE STATUS DATE-MAR 01, 2016

TAX MAP PARCEL NUMBER	PROPERTY LOCATION & CLASS	ASSESSMENT	EXEMPTION CODE	COUNTY	TOWN	TAX AMOUNT
CURRENT OWNERS NAME	SCHOOL DISTRICT	LAND	TAX DESCRIPTION	TAXABLE VALUE		
CURRENT OWNERS ADDRESS	PARCEL SIZE/GRID COORD	TOTAL	SPECIAL DISTRICTS			
***** 34.001-1-22 *****						
34.001-1-22	177 Mahoney Rd			ACCT 1-	94- 5	BILL 1323
Lincoln Brad T	240 Rural res		VET COM CT 41131	20,000	20,000	
177 Mahoney Rd	Brasher Falls 402001	124,100	2017 St Lawrence Co	141,000		1,183.16
Winthrop, NY 13697	ACRES 184.60	161,000	Town of Stockholm	141,000		72.19
	EAST-0364882 NRTH-1756141		Highway	141,000		433.77
	DEED BOOK 2013 PG-15520		Chargebacks	141,000		140.29
	FULL MARKET VALUE	161,000	FD039 Stockholm Fire Prot	161,000	TO M	190.49
			TOTAL TAX ---			2,019.90**
				DATE #1		01/31/17
				AMT DUE		2,019.90
***** 44.003-2-25.2 *****						
44.003-2-25.2	9498 USH 11					BILL 1324
Ling Bobby Jo L	270 Mfg housing		2017 St Lawrence Co	39,000		327.26
9498 US Highway 11	Brasher Falls 402001	17,800	Town of Stockholm	39,000		19.97
Winthrop, NY 13697	FRNT 398.00 DPTH 418.00	39,000	Highway	39,000		119.98
	ACRES 3.80		Chargebacks	39,000		38.80
	EAST-0364870 NRTH-1733714		FD039 Stockholm Fire Prot	39,000	TO M	46.14
	DEED BOOK 2008 PG-19497					
	FULL MARKET VALUE	39,000				
			TOTAL TAX ---			552.15**
				DATE #1		01/31/17
				AMT DUE		552.15
***** 43.004-1-24.2 *****						
43.004-1-24.2	864 Old Market Rd					BILL 1325
Ling Chad	240 Rural res		2017 St Lawrence Co	175,000		1,468.46
McKenty Nicki	Norwood-Norfolk 406201	17,300	Town of Stockholm	175,000		89.60
864 Old Market Rd	FRNT 232.00 DPTH 1920.00	175,000	Highway	175,000		538.37
Potsdam, NY 13676	ACRES 10.30		Chargebacks	175,000		174.12
	EAST-0348451 NRTH-1731297		FD039 Stockholm Fire Prot	175,000	TO M	207.05
	DEED BOOK 2007 PG-5851		NL002 Norwood Library	175,000	TO	125.38
	FULL MARKET VALUE	175,000				
			TOTAL TAX ---			2,602.98**
				DATE #1		01/31/17
				AMT DUE		2,602.98
***** 44.003-2-25.1 *****						
44.003-2-25.1	9496 Ush 11			ACCT 1-	1-102-12	BILL 1326
Ling Connie	270 Mfg housing		2017 St Lawrence Co	81,000		679.69
Ling Gary	Brasher Falls 402001	28,800	Town of Stockholm	81,000		41.47
9496 US Highway 11	Double Wide	81,000	Highway	81,000		249.19
Winthrop, NY 13697	FRNT 378.00 DPTH		Chargebacks	81,000		80.59
	ACRES 28.60		FD039 Stockholm Fire Prot	81,000	TO M	95.84
	EAST-0369364 NRTH-1733286					
	DEED BOOK 1096 PG-292					
	FULL MARKET VALUE	81,000				
			TOTAL TAX ---			1,146.78**
				DATE #1		01/31/17
				AMT DUE		1,146.78

STATE OF NEW YORK
COUNTY - St Lawrence
TOWN - Stockholm
SWIS - 408000

2 0 1 7 T O W N T A X R O L L
T A X A B L E SECTION OF THE ROLL - 1
OWNERS NAME SEQUENCE
UNIFORM PERCENT OF VALUE IS 100.00

PAGE 369
VALUATION DATE-JUL 01, 2015
TAXABLE STATUS DATE-MAR 01, 2016

TAX MAP PARCEL NUMBER	PROPERTY LOCATION & CLASS	ASSESSMENT	EXEMPTION CODE	COUNTY	TOWN	TAXABLE VALUE	TAX AMOUNT
CURRENT OWNERS NAME	SCHOOL DISTRICT	LAND	TAX DESCRIPTION				
CURRENT OWNERS ADDRESS	PARCEL SIZE/GRID COORD	TOTAL	SPECIAL DISTRICTS				
***** 54.002-1-24.1 *****							
	21,23, 25 Duddy Rd					ACCT 1- 40- 8.21	BILL 1327
54.002-1-24.1	240 Rural res		2017 St Lawrence Co			83,000	696.47
Liscum Dan L	Potsdam 2 407402	32,400	Town of Stockholm			83,000	42.50
Liscum Theresa G	1 Trailer + 20/30 House	83,000	Highway			83,000	255.34
PO Box 105	ACRES 25.80		Chargebacks			83,000	82.58
West Stockholm, NY 13696	EAST-0350587 NRTH-1723751		FD038 W Stockholm Fire Dis		TO M	83,000	110.82
	DEED BOOK 2014 PG-8899		LT032 Sanfordville Light		TO M	83,000	31.76
	FULL MARKET VALUE	83,000					
TOTAL TAX ---							1,219.47**
							DATE #1 01/31/17
							AMT DUE 1,219.47
***** 54.058-2-1.1 *****							
	69 Livingston Rd					ACCT 1- 11-15	BILL 1328
54.058-2-1.1	210 1 Family Res		2017 St Lawrence Co			125,000	1,048.90
Liscum Dan L	Potsdam 2 407402	15,500	Town of Stockholm			125,000	64.00
Liscum Theresa Gorman	Also 1111/857& 2005/7642	125,000	Highway			125,000	384.55
PO Box 105	110x151 Plus 1.14A (D)		Chargebacks			125,000	124.37
West Stockholm, NY 13696	ACRES 1.50 BANK8888869		FD038 W Stockholm Fire Dis		TO M	125,000	166.90
	EAST-0353875 NRTH-1719220		LT031 W Stockholm Light		TO M	125,000	97.80
	DEED BOOK 1110 PG-892						
	FULL MARKET VALUE	125,000					
TOTAL TAX ---							1,886.52**
							DATE #1 01/31/17
							AMT DUE 1,886.52
***** 33.004-2-17 *****							
	2785 Cr 49					ACCT 1- 59- 1	BILL 1329
33.004-2-17	210 1 Family Res		2017 St Lawrence Co			65,000	545.43
Locey Robert	Brasher Falls 402001	15,000	Town of Stockholm			65,000	33.28
Locey Linda	ACRES 1.00	65,000	Highway			65,000	199.96
2785 County Route 49	EAST-0359594 NRTH-1751341		Chargebacks			65,000	64.67
Winthrop, NY 13697	DEED BOOK 729 PG-00078		FD039 Stockholm Fire Prot		TO M	65,000	76.91
	FULL MARKET VALUE	65,000					
TOTAL TAX ---							920.25**
							DATE #1 01/31/17
							AMT DUE 920.25
***** 44.002-5-2.1 *****							
	9757 Ush 11					ACCT 1- 59- 3	BILL 1330
44.002-5-2.1	552 Golf course		2017 St Lawrence Co			325,000	2,727.13
Locke Anna (Lu)	Brasher Falls 402001	185,000	Town of Stockholm			325,000	166.40
% Michael Locke	1041/256 Lu Reserved	325,000	Highway			325,000	999.82
PO Box 273	By Anna C Locke		Chargebacks			325,000	323.37
Brasher Falls, NY 13613	168ar Golf Course		FD039 Stockholm Fire Prot		TO M	325,000	384.53
	ACRES 167.00						
	EAST-0375583 NRTH-1736076						
	DEED BOOK 1041 PG-00256						
	FULL MARKET VALUE	325,000					
TOTAL TAX ---							4,601.25**
							DATE #1 01/31/17
							AMT DUE 4,601.25

STATE OF NEW YORK
 COUNTY - St Lawrence
 TOWN - Stockholm
 SWIS - 408000

2 0 1 7 T O W N T A X R O L L
 T A X A B L E SECTION OF THE ROLL - 1
 OWNERS NAME SEQUENCE
 UNIFORM PERCENT OF VALUE IS 100.00

PAGE 370
 VALUATION DATE-JUL 01, 2015
 TAXABLE STATUS DATE-MAR 01, 2016

TAX MAP PARCEL NUMBER	PROPERTY LOCATION & CLASS	ASSESSMENT	EXEMPTION CODE	COUNTY	TOWN	TAX AMOUNT
CURRENT OWNERS NAME	SCHOOL DISTRICT	LAND	TAX DESCRIPTION	TAXABLE VALUE		
CURRENT OWNERS ADDRESS	PARCEL SIZE/GRID COORD	TOTAL	SPECIAL DISTRICTS			
***** 44.002-3-1 *****						
44.002-3-1	Phelix Rd			ACCT 1-	82- 8	BILL 1331
Locke Michael S	910 Priv forest		2017 St Lawrence Co	17,800		149.36
Locke Catherine B	Brasher Falls 402001	17,800	Town of Stockholm	17,800		9.11
PO Box 273	1300'fr	17,800	Highway	17,800		54.76
Brasher Falls, NY 13613	ACRES 26.50		Chargebacks	17,800		17.71
	EAST-0375778 NRTH-1737568		FD039 Stockholm Fire Prot	17,800	TO M	21.06
	DEED BOOK 1101 PG-354					
	FULL MARKET VALUE	17,800				
TOTAL TAX ---						252.00**
DATE #1						01/31/17
AMT DUE						252.00
***** 66.001-2-9.12 *****						
66.001-2-9.12	Sh 11B			ACCT 1-	2-9.12	BILL 1332
Locurzio Ermenelgildo	311 Res vac land		2017 St Lawrence Co	9,600		80.56
Locurzio Pina	Parishville 1 406601	9,600	Town of Stockholm	9,600		4.92
59 Linden St	337x579x414x684	9,600	Highway	9,600		29.53
Wethersfield, CT 06109-2921	ACRES 5.40		Chargebacks	9,600		9.55
	EAST-0371705 NRTH-1705454		FD039 Stockholm Fire Prot	9,600	TO M	11.36
	DEED BOOK 1999 PG-11040					
	FULL MARKET VALUE	9,600				
TOTAL TAX ---						135.92**
DATE #1						01/31/17
AMT DUE						135.92
***** 55.003-1-16.2 *****						
55.003-1-16.2	71 Reagan Rd			ACCT 1-	3-11.PT	BILL 1333
Loebs Eric B	210 1 Family Res		2017 St Lawrence Co	65,000		545.43
71 Reagan Rd	Potsdam 2 407402	15,800	Town of Stockholm	65,000		33.28
Winthrop, NY 13697	ACRES 1.80 BANK8888150	65,000	Highway	65,000		199.96
	EAST-0360336 NRTH-1719795		Chargebacks	65,000		64.67
	DEED BOOK 2006 PG-21401		FD039 Stockholm Fire Prot	65,000	TO M	76.91
	FULL MARKET VALUE	65,000				
TOTAL TAX ---						920.25**
DATE #1						01/31/17
AMT DUE						920.25
***** 34.083-3-14 *****						
34.083-3-14	558 Sh 11C			ACCT 1-	68- 2	BILL 1334
Logan Brett L	210 1 Family Res		2017 St Lawrence Co	67,000		562.21
Logan Alicia M	Brasher Falls 402001	14,000	Town of Stockholm	67,000		34.30
558 State Highway 11C	FRNT 132.00 DPTH	67,000	Highway	67,000		206.12
Winthrop, NY 13697	ACRES 0.90		Chargebacks	67,000		66.66
	EAST-0380636 NRTH-1745546		School Relevy			533.21
	DEED BOOK 2014 PG-8979		FD037 Brasher Winthrp FD	67,000	TO M	110.15
	FULL MARKET VALUE	67,000	LT030 Winthrop Light	67,000	TO M	36.67
			US001 Unpaid Sewer Tax	285.60	MT	285.60
TOTAL TAX ---						1,834.92**
DATE #1						01/31/17
AMT DUE						1,834.92

STATE OF NEW YORK
 COUNTY - St Lawrence
 TOWN - Stockholm
 SWIS - 408000

2 0 1 7 T O W N T A X R O L L
 T A X A B L E SECTION OF THE ROLL - 1
 OWNERS NAME SEQUENCE
 UNIFORM PERCENT OF VALUE IS 100.00

PAGE 371
 VALUATION DATE-JUL 01, 2015
 TAXABLE STATUS DATE-MAR 01, 2016

TAX MAP PARCEL NUMBER	PROPERTY LOCATION & CLASS	ASSESSMENT	EXEMPTION CODE-----	COUNTY-----	TOWN-----	TAX AMOUNT
CURRENT OWNERS NAME	SCHOOL DISTRICT	LAND	TAX DESCRIPTION	TAXABLE VALUE		
CURRENT OWNERS ADDRESS	PARCEL SIZE/GRID COORD	TOTAL	SPECIAL DISTRICTS			
***** 55.003-1-3.21 *****						
55.003-1-3.21	Holland Rd			ACCT 1-	43- 6.2	BILL 1335
Lomastro Stephen C	910 Priv forest		2017 St Lawrence Co	29,000		243.34
Lomastro Janet M	Parishville 1 406601	29,000	Town of Stockholm	29,000		14.85
26 Riverside Dr	Vacant Land	29,000	Highway	29,000		89.21
Potsdam, NY 13676	ACRES 50.50		Chargebacks	29,000		28.85
	EAST-0365024 NRTH-1719358		FD039 Stockholm Fire Prot	29,000	TO M	34.31
	DEED BOOK 1999 PG-23983					
	FULL MARKET VALUE	29,000				
			TOTAL TAX ---			410.56**
				DATE #1		01/31/17
				AMT DUE		410.56
***** 66.003-1-13.11 *****						
66.003-1-13.11	1324 Sh 11B			ACCT 1-	59- 5	BILL 1336
Loomis Maurice J	270 Mfg housing		Aged - All 41800	18,750	18,750	
Loomis Veronica J	Potsdam 2 407402	24,200	2017 St Lawrence Co	56,250		472.00
1324 State Highway 11B	1103x500	75,000	Town of Stockholm	56,250		28.80
Potsdam, NY 13676	ACRES 10.20		Highway	56,250		173.05
	EAST-0365987 NRTH-1703708		Chargebacks	56,250		55.97
	DEED BOOK 1038 PG-00749		FD039 Stockholm Fire Prot	75,000	TO M	88.74
	FULL MARKET VALUE	75,000				
			TOTAL TAX ---			818.56**
				DATE #1		01/31/17
				AMT DUE		818.56
***** 54.001-2-1.112 *****						
54.001-2-1.112	745 May Rd					BILL 1337
Loran John S	210 1 Family Res		2017 St Lawrence Co	109,000		914.64
PO Box 1000	Potsdam 2 407402	15,900	Town of Stockholm	109,000		55.81
Hogansburg, NY 13655	300x300 (D)	109,000	Highway	109,000		335.32
	FRNT 300.00 DPTH 275.00		Chargebacks	109,000		108.45
	ACRES 1.90		FD039 Stockholm Fire Prot	109,000	TO M	128.97
	EAST-0339497 NRTH-1721503					
	DEED BOOK 2007 PG-6031					
	FULL MARKET VALUE	109,000				
			TOTAL TAX ---			1,543.19**
				DATE #1		01/31/17
				AMT DUE		1,543.19
***** 34.067-1-16 *****						
34.067-1-16	354 Sh 420			ACCT 1-	45-11.2	BILL 1338
Lord Thomas	210 1 Family Res		2017 St Lawrence Co	78,000		654.51
Lord Ferne	Brasher Falls 402001	16,100	Town of Stockholm	78,000		39.94
PO Box 25	(220x438x200x435)	78,000	Highway	78,000		239.96
Winthrop, NY 13697	FRNT 220.00 DPTH 436.00		Chargebacks	78,000		77.61
	ACRES 2.10		FD037 Brasher Winthrp FD	78,000	TO M	128.24
	EAST-0380931 NRTH-1749105		LT030 Winthrop Light	78,000	TO M	42.69
	DEED BOOK 936 PG-00757					
	FULL MARKET VALUE	78,000				
			TOTAL TAX ---			1,182.95**
				DATE #1		01/31/17
				AMT DUE		1,182.95

STATE OF NEW YORK
COUNTY - St Lawrence
TOWN - Stockholm
SWIS - 408000

2017 TOWN TAX ROLL
TAXABLE SECTION OF THE ROLL - 1
OWNERS NAME SEQUENCE
UNIFORM PERCENT OF VALUE IS 100.00

PAGE 372
VALUATION DATE-JUL 01, 2015
TAXABLE STATUS DATE-MAR 01, 2016

TAX MAP PARCEL NUMBER	PROPERTY LOCATION & CLASS	ASSESSMENT	EXEMPTION CODE	COUNTY	TOWN	TAX AMOUNT
CURRENT OWNERS NAME	SCHOOL DISTRICT	LAND	TAX DESCRIPTION			
CURRENT OWNERS ADDRESS	PARCEL SIZE/GRID COORD	TOTAL	SPECIAL DISTRICTS			

44.003-2-2.1	42 Mccarthy Rd			44.003-2-2.1	ACCT 1- 59- 6	BILL 1339
Lord Thomas B	270 Mfg housing		2017 St Lawrence Co		24,000	201.39
Lord Ferne M	Brasher Falls 402001	14,000	Town of Stockholm		24,000	12.29
PO Box 25	FRNT 275.00 DPTH 150.00	24,000	Highway		24,000	73.83
Winthrop, NY 13697	EAST-0368007 NRTH-1734806		Chargebacks		24,000	23.88
	DEED BOOK 2003 PG-187		FD039 Stockholm Fire Prot		24,000 TO M	28.40
	FULL MARKET VALUE	24,000				
TOTAL TAX ---						339.79**
						DATE #1 01/31/17
						AMT DUE 339.79

34.002-1-18.1	769 Sh 420			34.002-1-18.1	ACCT 1- 4-13	BILL 1340
Losey Allen	270 Mfg housing		2017 St Lawrence Co		35,000	293.69
Shoen Linda	Brasher Falls 402001	12,000	Town of Stockholm		35,000	17.92
PO Box 294	Trailer & Garage	35,000	Highway		35,000	107.67
Winthrop, NY 13697	150x250x100x75x50x175		Chargebacks		35,000	34.82
	FRNT 150.00 DPTH 250.00		FD039 Stockholm Fire Prot		35,000 TO M	41.41
	EAST-0373875 NRTH-1756825					
	DEED BOOK 961 PG-798					
	FULL MARKET VALUE	35,000				
TOTAL TAX ---						495.51**
						DATE #1 01/31/17
						AMT DUE 495.51

55.004-2-9	30 Converse Rd			55.004-2-9	ACCT 1- 49- 7	BILL 1341
Lottie Lewis L	240 Rural res		2017 St Lawrence Co		189,000	1,585.93
Lottie Marcy E	Brasher Falls 402001	35,900	Town of Stockholm		189,000	96.77
30 Converse Rd	Easement 2010/2237	189,000	Highway		189,000	581.44
Winthrop, NY 13697	40.5 Ar		Chargebacks		189,000	188.05
	ACRES 41.30		FD039 Stockholm Fire Prot		189,000 TO M	223.62
	EAST-0383010 NRTH-1713135					
	DEED BOOK 2015 PG-11068					
	FULL MARKET VALUE	189,000				
TOTAL TAX ---						2,675.81**
						DATE #1 01/31/17
						AMT DUE 2,675.81

55.001-1-30	127 Old Forge Rd			55.001-1-30	ACCT 1- 71-13	BILL 1342
Lougee Gary J	210 1 Family Res		2017 St Lawrence Co		135,000	1,132.81
Lougee Ann L	Potsdam 2 407402	25,100	Town of Stockholm		135,000	69.12
127 Old Forge Rd	ACRES 11.20	135,000	Highway		135,000	415.31
Winthrop, NY 13697	EAST-0364623 NRTH-1721005		Chargebacks		135,000	134.32
	DEED BOOK 2013 PG-11991		School Relevy			926.80
	FULL MARKET VALUE	135,000	FD039 Stockholm Fire Prot		135,000 TO M	159.73
TOTAL TAX ---						2,838.09**
						DATE #1 01/31/17
						AMT DUE 2,838.09

STATE OF NEW YORK
 COUNTY - St Lawrence
 TOWN - Stockholm
 SWIS - 408000

2 0 1 7 T O W N T A X R O L L
 T A X A B L E SECTION OF THE ROLL - 1
 OWNERS NAME SEQUENCE
 UNIFORM PERCENT OF VALUE IS 100.00

PAGE 373
 VALUATION DATE-JUL 01, 2015
 TAXABLE STATUS DATE-MAR 01, 2016

TAX MAP PARCEL NUMBER	PROPERTY LOCATION & CLASS	ASSESSMENT	EXEMPTION CODE	COUNTY	TOWN	TAX AMOUNT
CURRENT OWNERS NAME	SCHOOL DISTRICT	LAND	TAX DESCRIPTION	TAXABLE VALUE		
CURRENT OWNERS ADDRESS	PARCEL SIZE/GRID COORD	TOTAL	SPECIAL DISTRICTS			
***** 54.066-2-27 *****						
54.066-2-27	617 West Stockholm Southville			ACCT 1-	2-15	BILL 1343
Love Elswood A	210 1 Family Res		2017 St Lawrence Co	55,000		461.52
Love Deborah	Potsdam 2 407402	16,400	Town of Stockholm	55,000		28.16
PO Box 22	FRNT 311.00 DPTH	55,000	Highway	55,000		169.20
West Stockholm, NY 13696	ACRES 2.40		Chargebacks	55,000		54.72
	EAST-0353970 NRTH-1715982		FD038 W Stockholm Fire Dis	55,000	TO M	73.44
	DEED BOOK 2008 PG-6692					
	FULL MARKET VALUE	55,000				
			TOTAL TAX ---			787.04**
				DATE #1		01/31/17
				AMT DUE		787.04
***** 54.074-1-1.2 *****						
54.074-1-1.2	Off West Stockholm Southville			ACCT 1-	1-1.2	BILL 1344
Love Elswood A	322 Rural vac>10		2017 St Lawrence Co	6,000		50.35
Love Deborah	Potsdam 2 407402	6,000	Town of Stockholm	6,000		3.07
PO Box 22	ACRES 10.50	6,000	Highway	6,000		18.46
West Stockholm, NY 13696	EAST-0353500 NRTH-1715687		Chargebacks	6,000		5.97
	FULL MARKET VALUE	6,000	FD038 W Stockholm Fire Dis	6,000	TO M	8.01
			LT031 W Stockholm Light	6,000	TO M	4.69
			TOTAL TAX ---			90.55**
				DATE #1		01/31/17
				AMT DUE		90.55
***** 54.066-2-29 *****						
54.066-2-29	West Stockholm Southville			ACCT 1-	86- 5.1	BILL 1345
Love James	311 Res vac land		2017 St Lawrence Co	500		4.20
Love Sherri A	Potsdam 2 407402	500	Town of Stockholm	500		0.26
PO Box 43	FRNT 300.00 DPTH	500	Highway	500		1.54
West Stockholm, NY 13696	ACRES 0.39		Chargebacks	500		0.50
	EAST-0353877 NRTH-1716116		FD038 W Stockholm Fire Dis	500	TO M	.67
	DEED BOOK 1047 PG-916		LT031 W Stockholm Light	500	TO M	.39
	FULL MARKET VALUE	500				
			TOTAL TAX ---			7.56**
				DATE #1		01/31/17
				AMT DUE		7.56
***** 54.066-2-10 *****						
54.066-2-10	693 West Stockholm Southville			ACCT 1-	38-14	BILL 1346
Love James W	210 1 Family Res - WTRFNT		2017 St Lawrence Co	70,000		587.38
Love Sherri A	Potsdam 2 407402	17,400	Town of Stockholm	70,000		35.84
PO Box 43	4ar	70,000	Highway	70,000		215.35
West Stockholm, NY 13696	FRNT 550.00 DPTH		Chargebacks	70,000		69.65
	ACRES 3.40 BANK8888869		FD038 W Stockholm Fire Dis	70,000	TO M	93.46
	EAST-0352746 NRTH-1717430		LT031 W Stockholm Light	70,000	TO M	54.77
	DEED BOOK 1102 PG-760					
	FULL MARKET VALUE	70,000				
			TOTAL TAX ---			1,056.45**
				DATE #1		01/31/17
				AMT DUE		1,056.45

STATE OF NEW YORK
 COUNTY - St Lawrence
 TOWN - Stockholm
 SWIS - 408000

2017 TOWN TAX ROLL
 TAXABLE SECTION OF THE ROLL - 1
 OWNERS NAME SEQUENCE
 UNIFORM PERCENT OF VALUE IS 100.00

PAGE 374
 VALUATION DATE-JUL 01, 2015
 TAXABLE STATUS DATE-MAR 01, 2016

TAX MAP PARCEL NUMBER	PROPERTY LOCATION & CLASS	ASSESSMENT	EXEMPTION CODE	COUNTY	TOWN	TAXABLE VALUE	TAX AMOUNT
CURRENT OWNERS NAME	SCHOOL DISTRICT	LAND	TAX DESCRIPTION				
CURRENT OWNERS ADDRESS	PARCEL SIZE/GRID COORD	TOTAL	SPECIAL DISTRICTS				
***** 54.058-2-12 *****							
10 Livingston Rd				ACCT 1-	25- 6	BILL	1347
54.058-2-12	210 1 Family Res		2017 St Lawrence Co	56,000			469.91
Lovoie Robert	Potsdam 2 407402	7,200	Town of Stockholm	56,000			28.67
Lovoie Dominique	79x183x79x175	56,000	Highway	56,000			172.28
10 Livingston Rd	FRNT 79.00 DPTH		Chargebacks	56,000			55.72
West Stockholm, NY 13696	ACRES 0.25 BANK8888830		FD038 W Stockholm Fire Dis	56,000	TO M		74.77
	EAST-0352854 NRTH-1718095		LT031 W Stockholm Light	56,000	TO M		43.81
	DEED BOOK 1044 PG-00123						
	FULL MARKET VALUE	56,000					
TOTAL TAX ---							845.16**
							DATE #1 01/31/17
							AMT DUE 845.16
***** 54.042-1-13 *****							
21 River Dr				ACCT 1-	59-10	BILL	1348
54.042-1-13	270 Mfg housing - WTRFNT		Vet Chg of 41003	0	27,000		
Lunderman Mary	Potsdam 2 407402	10,200	Vet Pro Ra 41112	26,411			0
21 River Dr	60x125x240x135	27,000	Aged - All 41800	295			0
Potsdam, NY 13676	FRNT 60.00 DPTH 145.00		2017 St Lawrence Co	294			2.47
	ACRES 0.50		Town of Stockholm	0.00			0.00
	EAST-0351858 NRTH-1723241		Highway	0.00			0.00
	DEED BOOK 694 PG-00202		Chargebacks	0.00			0.00
	FULL MARKET VALUE	27,000	FD038 W Stockholm Fire Dis	27,000	TO M		36.05
			LT032 Sanfordville Light	27,000	TO M		10.33
TOTAL TAX ---							48.85**
							DATE #1 01/31/17
							AMT DUE 48.85
***** 34.076-3-6 *****							
259 Sh 420				ACCT 1-	47- 5	BILL	1349
34.076-3-6	230 3 Family Res		2017 St Lawrence Co	33,000			276.91
Lunderman Rhonda R	Brasher Falls 402001	10,100	Town of Stockholm	33,000			16.90
3228 County 3250 Rd	76x160x74x160	33,000	Highway	33,000			101.52
Quitman, TX 75783	FRNT 76.00 DPTH 160.00		Chargebacks	33,000			32.83
	EAST-0382004 NRTH-1746496		FD037 Brasher Winthrp FD	33,000	TO M		54.25
	DEED BOOK 2015 PG-13557		LT030 Winthrop Light	33,000	TO M		18.06
	FULL MARKET VALUE	33,000	US001 Unpaid Sewer Tax	428.40	MT		428.40
TOTAL TAX ---							928.87**
							DATE #1 01/31/17
							AMT DUE 928.87

STATE OF NEW YORK
 COUNTY - St Lawrence
 TOWN - Stockholm
 SWIS - 408000

2 0 1 7 T O W N T A X R O L L
 T A X A B L E SECTION OF THE ROLL - 1
 OWNERS NAME SEQUENCE
 UNIFORM PERCENT OF VALUE IS 100.00

PAGE 375
 VALUATION DATE-JUL 01, 2015
 TAXABLE STATUS DATE-MAR 01, 2016

TAX MAP PARCEL NUMBER	PROPERTY LOCATION & CLASS	ASSESSMENT	EXEMPTION CODE-----	COUNTY-----	TOWN-----	
CURRENT OWNERS NAME	SCHOOL DISTRICT	LAND	TAX DESCRIPTION	TAXABLE VALUE		TAX AMOUNT
CURRENT OWNERS ADDRESS	PARCEL SIZE/GRID COORD	TOTAL	SPECIAL DISTRICTS			
***** 34.076-3-7 *****						
255 Sh 420				ACCT 1- 86- 7		BILL 1350
34.076-3-7	210 1 Family Res - WTRFNT		2017 St Lawrence Co	50,000		419.56
Lunderman Rhonda R	Brasher Falls 402001	16,500	Town of Stockholm	50,000		25.60
3228 County 3250 Rd	250'wf	50,000	Highway	50,000		153.82
Quitman, TX 75783	FRNT 250.00 DPTH		Chargebacks	50,000		49.75
	ACRES 2.50		FD037 Brasher Winthrp FD	50,000 TO M		82.20
	EAST-0382090 NRTH-1746259		LT030 Winthrop Light	50,000 TO M		27.37
	DEED BOOK 2015 PG-13558		US001 Unpaid Sewer Tax	285.60 MT		285.60
	FULL MARKET VALUE	50,000				
			TOTAL TAX ---			1,043.90**
				DATE #1		01/31/17
				AMT DUE		1,043.90
***** 33.002-3-13 *****						
2977 Cr 49				ACCT 1- 60- 2		BILL 1351
33.002-3-13	210 1 Family Res		Aged - Cou 41802	32,000	0	
Lynch Jeanine (Lu)	Brasher Falls 402001	13,300	Aged - Tow 41803	0	32,000	
2977 County Route 49	220x150x165x127	64,000	2017 St Lawrence Co	32,000		268.52
Norwood, NY 13668	FRNT 220.00 DPTH 138.00		Town of Stockholm	32,000		16.38
	EAST-0354858 NRTH-1752635		Highway	32,000		98.44
	DEED BOOK 2010 PG-3005		Chargebacks	32,000		31.84
	FULL MARKET VALUE	64,000	FD039 Stockholm Fire Prot	64,000 TO M		75.72
			TOTAL TAX ---			490.90**
				DATE #1		01/31/17
				AMT DUE		490.90
***** 33.004-2-7.11 *****						
Porter Lynch Rd				ACCT 1- 59-14.1		BILL 1352
33.004-2-7.11	312 Vac w/imprv		Ag Distric 41720	0	0	
Lynch Leo	Brasher Falls 402001	32,000	2017 St Lawrence Co	36,000		302.08
Lynch Jeannine	ACRES 73.10	36,000	Town of Stockholm	36,000		18.43
2977 County Route 49	EAST-0353250 NRTH-1747795		Highway	36,000		110.75
Norwood, NY 13668	DEED BOOK 996 PG-656		Chargebacks	36,000		35.82
	FULL MARKET VALUE	36,000	FD039 Stockholm Fire Prot	36,000 TO M		42.59
MAY BE SUBJECT TO PAYMENT			TOTAL TAX ---			509.67**
UNDER AGDIST LAW TIL 2020				DATE #1		01/31/17
				AMT DUE		509.67

STATE OF NEW YORK
 COUNTY - St Lawrence
 TOWN - Stockholm
 SWIS - 408000

2 0 1 7 T O W N T A X R O L L
 T A X A B L E SECTION OF THE ROLL - 1
 OWNERS NAME SEQUENCE
 UNIFORM PERCENT OF VALUE IS 100.00

PAGE 376
 VALUATION DATE-JUL 01, 2015
 TAXABLE STATUS DATE-MAR 01, 2016

TAX MAP PARCEL NUMBER	PROPERTY LOCATION & CLASS	ASSESSMENT	EXEMPTION CODE	COUNTY	TOWN	TAXABLE VALUE	TAX AMOUNT
CURRENT OWNERS NAME	SCHOOL DISTRICT	LAND	TAX DESCRIPTION				
CURRENT OWNERS ADDRESS	PARCEL SIZE/GRID COORD	TOTAL	SPECIAL DISTRICTS				
***** 33.004-2-7.12 *****							
33.004-2-7.12	485 Porter Lynch Rd						BILL 1353
Lynch Nancy J	240 Rural res		Ag Distric 41720			19,450	19,450
Quinell William Jr	Brasher Falls 402001	80,000	2017 St Lawrence Co			130,550	1,095.47
485 Porter Lynch Rd	ACRES 112.50	150,000	Town of Stockholm			130,550	66.84
Norwood, NY 13668	EAST-0351562 NRTH-1750259		Highway			130,550	401.62
	DEED BOOK 2005 PG-8118		Chargebacks			130,550	129.90
	FULL MARKET VALUE	150,000	FD039 Stockholm Fire Prot			130,550	154.46
			19,450 EX				
MAY BE SUBJECT TO PAYMENT							
UNDER AGDIST LAW TIL 2020							
TOTAL TAX ---							1,848.29**
							DATE #1 01/31/17
							AMT DUE 1,848.29
***** 33.004-2-8.11 *****							
33.004-2-8.11	536 Porter Lynch Rd						BILL 1354
Lynch Nancy J	105 Vac farmland		Ag Distric 41720			0	0
485 Porter Lynch Rd	Brasher Falls 402001	66,500	2017 St Lawrence Co			76,000	637.73
Norwood, NY 13668	ACRES 153.80	76,000	Town of Stockholm			76,000	38.91
	EAST-0353142 NRTH-1750324		Highway			76,000	233.80
	DEED BOOK 2009 PG-20614		Chargebacks			76,000	75.62
	FULL MARKET VALUE	76,000	FD039 Stockholm Fire Prot			76,000	89.92
MAY BE SUBJECT TO PAYMENT							
UNDER AGDIST LAW TIL 2020							
TOTAL TAX ---							1,075.98**
							DATE #1 01/31/17
							AMT DUE 1,075.98
***** 33.004-2-7.2 *****							
33.004-2-7.2	476 Porter Lynch Rd						BILL 1355
Lynch Patrick J	210 1 Family Res		2017 St Lawrence Co			115,000	964.99
Lynch Sara L	Brasher Falls 402001	13,200	Town of Stockholm			115,000	58.88
476 Porter Lynch Rd	188x180 (D) 0.776 A (D)	115,000	Highway			115,000	353.78
Norwood, NY 13668	FRNT 188.00 DPTH 155.00		Chargebacks			115,000	114.42
	ACRES 0.67		FD039 Stockholm Fire Prot			115,000	136.06
	EAST-0352384 NRTH-1748659						
	DEED BOOK 1005 PG-00204						
	FULL MARKET VALUE	115,000					
MAY BE SUBJECT TO PAYMENT							
UNDER AGDIST LAW TIL 2020							
TOTAL TAX ---							1,628.13**
							DATE #1 01/31/17
							AMT DUE 1,628.13
***** 65.004-2-3 *****							
65.004-2-3	737 Sh 11B						BILL 1356
Lynch Patrick J	230 3 Family Res		2017 St Lawrence Co			52,000	436.34
Lynch Sara L	Potsdam 2 407402	15,000	Town of Stockholm			52,000	26.62
476 Porter Lynch Rd	3 Apts	52,000	Highway			52,000	159.97
Norwood, NY 13668	174x218x140x131x34x87 3 A		Chargebacks			52,000	51.74
	FRNT 174.00 DPTH		FD039 Stockholm Fire Prot			52,000	61.52
	ACRES 1.00						
	EAST-0351027 NRTH-1702564						
	DEED BOOK 1005 PG-01083						
	FULL MARKET VALUE	52,000					
MAY BE SUBJECT TO PAYMENT							
UNDER AGDIST LAW TIL 2020							
TOTAL TAX ---							736.19**
							DATE #1 01/31/17
							AMT DUE 736.19

STATE OF NEW YORK
 COUNTY - St Lawrence
 TOWN - Stockholm
 SWIS - 408000

2 0 1 7 T O W N T A X R O L L
 T A X A B L E SECTION OF THE ROLL - 1
 N A M E S E C T I O N - L
 UNIFORM PERCENT OF VALUE IS 100.00

PAGE 377
 VALUATION DATE-JUL 01, 2015
 TAXABLE STATUS DATE-MAR 01, 2016
 RPS155/V04/L015
 CURRENT DATE 12/21/2016

*** S P E C I A L D I S T R I C T S U M M A R Y ***

CODE	DISTRICT NAME	TOTAL PARCELS	EXTENSION TYPE	EXTENSION VALUE	AD VALOREM VALUE	EXEMPT AMOUNT	TAXABLE VALUE	TOTAL TAX
FD037	Brasher Winthr	14	TOTAL M		764,600		764,600	1,257.04
FD038	W Stockholm Fi	14	TOTAL M		839,500		839,500	1,120.90
FD039	Stockholm Fire	113	TOTAL M		7011,900	35,296	6976,604	8,254.50
LT030	Winthrop Light	14	TOTAL M		764,600		764,600	418.47
LT031	W Stockholm Li	7	TOTAL M		354,500		354,500	277.35
LT032	Sanfordville L	3	TOTAL M		165,000		165,000	63.13
NL002	Norwood Librar	17	TOTAL		1100,700		1100,700	788.59
US001	Unpaid Sewer T	6	MOVTAX	1,613.60			1,613.60	1,613.60

*** S C H O O L D I S T R I C T S U M M A R Y ***

CODE	DISTRICT NAME	TOTAL PARCELS	ASSESSED LAND	ASSESSED TOTAL	EXEMPT AMOUNT	TOTAL TAXABLE
					----- STAR AMOUNT	----- STAR TAXABLE
	Brasher Falls	85	2031,200	4879,200	67,296	4,811,904
402001	Norwood-Norfolk	17	410,900	1100,700	1429,100	3,382,804
406201	Parishville 1	8	169,400	437,400	435,900	664,800
406601	Potsdam 2	31	522,900	2198,700	125,300	312,100
407402					85,000	2,113,700
					731,400	1,382,300
	S U B - T O T A L	141	3134,400	8616,000	152,296	8,463,704
	S U B - T O T A L (CONT)				2721,700	5,742,004
	T O T A L	141	3134,400	8616,000	152,296	8,463,704
	T O T A L (CONT)				2721,700	5,742,004

STATE OF NEW YORK
 COUNTY - St Lawrence
 TOWN - Stockholm
 SWIS - 408000

2017 TOWN TAX ROLL
 TAXABLE SECTION OF THE ROLL - 1
 NAME SECTION - L
 UNIFORM PERCENT OF VALUE IS 100.00

PAGE 378
 VALUATION DATE-JUL 01, 2015
 TAXABLE STATUS DATE-MAR 01, 2016
 RPS155/V04/L015
 CURRENT DATE 12/21/2016

*** SYSTEM CODES SUMMARY ***

NO SYSTEM EXEMPTIONS AT THIS LEVEL

*** EXEMPTION SUMMARY ***

CODE	DESCRIPTION	TOTAL PARCELS	COUNTY	TOWN
41003	Vet Chg of	2		75,606
41112	Vet Pro Ra	2	65,885	
41121	VET WAR CT	4	39,750	39,750
41131	VET COM CT	7	129,000	129,000
41141	VET DIS CT	3	72,650	72,650
41162	CW_15_VET/	1	12,000	
41720	Ag Distric	6	35,296	35,296
41800	Aged - All	4	68,233	67,938
41802	Aged - Cou	1	32,000	
41803	Aged - Tow	1		32,000
	T O T A L	31	454,814	452,240

*** GRAND TOTALS ***

ROLL SEC	DESCRIPTION	TOTAL PARCELS	ASSESSED LAND	ASSESSED TOTAL	EXEMPT AMOUNT	TOTAL TAXABLE	TOTAL TAX
					-----	-----	
					STAR AMOUNT	STAR TAXABLE	
	2017 St Lawrence C		3134,400	8616,000	454,814	8,161,186	68,482.04
	Town of Stockholm		3134,400	8616,000	452,240	8,163,760	4,179.87
	Highway		3134,400	8616,000	452,240	8,163,760	25,114.86
	Chargebacks		3134,400	8616,000	452,240	8,163,760	8,122.69
	School Relevy						11,111.23
	SPEC DIST TAXES						13,793.58
1	TAXABLE	141					130,804.27

STATE OF NEW YORK
 COUNTY - St Lawrence
 TOWN - Stockholm
 SWIS - 408000

2 0 1 7 T O W N T A X R O L L
 T A X A B L E SECTION OF THE ROLL - 1
 OWNERS NAME SEQUENCE
 UNIFORM PERCENT OF VALUE IS 100.00

PAGE 379
 VALUATION DATE-JUL 01, 2015
 TAXABLE STATUS DATE-MAR 01, 2016

TAX MAP PARCEL NUMBER	PROPERTY LOCATION & CLASS	ASSESSMENT	EXEMPTION CODE	COUNTY	TOWN	TAXABLE VALUE	TAX AMOUNT
CURRENT OWNERS NAME	SCHOOL DISTRICT	LAND	TAX DESCRIPTION				
CURRENT OWNERS ADDRESS	PARCEL SIZE/GRID COORD	TOTAL	SPECIAL DISTRICTS				
***** 34.004-1-11 *****							
	124 Skinnerville Rd			ACCT 1-	60- 5	BILL	1357
34.004-1-11	270 Mfg housing		VET COM CT 41131	7,250		7,250	
MacDonald Gary A (LU)	Brasher Falls 402001	11,400	2017 St Lawrence Co	21,750			182.51
124 Skinnerville Rd	151x131x149x125 Trlr	29,000	Town of Stockholm	21,750			11.14
Winthrop, NY 13697-3221	FRNT 151.00 DPTH 148.00		Highway	21,750			66.91
	EAST-0374999 NRTH-1744779		Chargebacks	21,750			21.64
	DEED BOOK 2014 PG-15974		FD039 Stockholm Fire Prot	29,000	TO M		34.31
	FULL MARKET VALUE	29,000					
TOTAL TAX ---							316.51**
DATE #1							01/31/17
AMT DUE							316.51
***** 55.002-2-9 *****							
	1 East Part Rd			ACCT 1-	71- 4	BILL	1358
55.002-2-9	270 Mfg housing		2017 St Lawrence Co	35,000			293.69
Macie Patricia A	Brasher Falls 402001	15,000	Town of Stockholm	35,000			17.92
1 East Part Rd	ACRES 1.00	35,000	Highway	35,000			107.67
Winthrop, NY 13697	EAST-0381862 NRTH-1727038		Chargebacks	35,000			34.82
	DEED BOOK 2016 PG-3549		FD039 Stockholm Fire Prot	35,000	TO M		41.41
	FULL MARKET VALUE	35,000					
TOTAL TAX ---							495.51**
DATE #1							01/31/17
AMT DUE							495.51
***** 55.004-1-4 *****							
	Off Frary Rd			ACCT 1-	52- 2	BILL	1359
55.004-1-4	910 Priv forest		2017 St Lawrence Co	20,200			169.50
Mack Brenda A	Brasher Falls 402001	20,200	Town of Stockholm	20,200			10.34
Kellam Thomas L	31 Ar	20,200	Highway	20,200			62.14
Attn: Brenda Mack	ACRES 35.10		Chargebacks	20,200			20.10
5928 Marshall Rd	EAST-0375129 NRTH-1715795		FD039 Stockholm Fire Prot	20,200	TO M		23.90
Avon, NY 14414	DEED BOOK 2005 PG-6111						
	FULL MARKET VALUE	20,200					
TOTAL TAX ---							285.98**
DATE #1							01/31/17
AMT DUE							285.98
***** 66.002-1-14 *****							
	Sullivan Rd			ACCT 999-00-128		BILL	1360
66.002-1-14	910 Priv forest		2017 St Lawrence Co	59,700			500.95
Mack Brenda A	Brasher Falls 402001	59,700	Town of Stockholm	59,700			30.57
Kellam Thomas L	Farm Lot #4 In Ms 95	59,700	Highway	59,700			183.66
Attn: Brenda Mack	ACRES 103.75		Chargebacks	59,700			59.40
5928 Marshall Rd	EAST-0378788 NRTH-1710324		FD039 Stockholm Fire Prot	59,700	TO M		70.64
Avon, NY 14414	DEED BOOK 2005 PG-6111						
	FULL MARKET VALUE	59,700					
TOTAL TAX ---							845.22**
DATE #1							01/31/17
AMT DUE							845.22

STATE OF NEW YORK
 COUNTY - St Lawrence
 TOWN - Stockholm
 SWIS - 408000

2 0 1 7 T O W N T A X R O L L
 T A X A B L E SECTION OF THE ROLL - 1
 OWNERS NAME SEQUENCE
 UNIFORM PERCENT OF VALUE IS 100.00

PAGE 380
 VALUATION DATE-JUL 01, 2015
 TAXABLE STATUS DATE-MAR 01, 2016

TAX MAP PARCEL NUMBER	PROPERTY LOCATION & CLASS	ASSESSMENT	EXEMPTION CODE-----	COUNTY-----	TOWN-----	
CURRENT OWNERS NAME	SCHOOL DISTRICT	LAND	TAX DESCRIPTION	TAXABLE VALUE		TAX AMOUNT
CURRENT OWNERS ADDRESS	PARCEL SIZE/GRID COORD	TOTAL	SPECIAL DISTRICTS			
***** 66.002-1-15 *****						
	Off Sullivan Rd			ACCT 1- 52- 3	BILL	1361
66.002-1-15	910 Priv forest		2017 St Lawrence Co	33,800		283.62
Mack Brenda A	Parishville 1 406601	33,800	Town of Stockholm	33,800		17.31
Kellam Thomas L	50ar	33,800	Highway	33,800		103.98
Attn: Brenda Mack	ACRES 58.80		Chargebacks	33,800		33.63
5928 Marshall Rd	EAST-0376731 NRTH-1709049		FD039 Stockholm Fire Prot	33,800 TO M		39.99
Avon, NY 14414	DEED BOOK 2005 PG-6111					
	FULL MARKET VALUE	33,800				
TOTAL TAX ---						478.53**
DATE #1						01/31/17
AMT DUE						478.53
***** 33.002-3-11 *****						
	2969 Cr 49			ACCT 1- 79- 7	BILL	1362
33.002-3-11	210 1 Family Res		2017 St Lawrence Co	87,000		730.03
Mackey Simon E	Brasher Falls 402001	19,100	Town of Stockholm	87,000		44.55
Mackey Adrienne E	ACRES 5.10 BANK8888111	87,000	Highway	87,000		267.64
2969 County Route 49	EAST-0354985 NRTH-1752336		Chargebacks	87,000		86.56
Norwood, NY 13668	DEED BOOK 2013 PG-12199		FD039 Stockholm Fire Prot	87,000 TO M		102.94
	FULL MARKET VALUE	87,000				
TOTAL TAX ---						1,231.72**
DATE #1						01/31/17
AMT DUE						1,231.72
***** 55.002-1-12.1 *****						
	502,504 Buckton Rd			ACCT 1- 79-12.1	BILL	1363
55.002-1-12.1	210 1 Family Res		2017 St Lawrence Co	185,000		1,552.37
Mackinnon William	Brasher Falls 402001	53,300	Town of Stockholm	185,000		94.72
Mackinnon Miriam	504 Jenkins	185,000	Highway	185,000		569.13
502 Buckton Rd	ACRES 54.70		Chargebacks	185,000		184.07
Winthrop, NY 13697	EAST-0378528 NRTH-1723146		School Relevy			2,218.92
	DEED BOOK 1010 PG-01095		FD039 Stockholm Fire Prot	185,000 TO M		218.89
	FULL MARKET VALUE	185,000				
TOTAL TAX ---						4,838.10**
DATE #1						01/31/17
AMT DUE						4,838.10
***** 44.002-2-31.2 *****						
	218 SH 11C				BILL	1364
44.002-2-31.2	210 1 Family Res		2017 St Lawrence Co	97,000		813.94
Mahady Heather	Brasher Falls 402001	16,000	Town of Stockholm	97,000		49.67
PO Box 197	407x250	97,000	Highway	97,000		298.41
Winthrop, NY 13697	FRNT 407.00 DPTH 250.00		Chargebacks	97,000		96.51
	ACRES 2.00		FD039 Stockholm Fire Prot	97,000 TO M		114.77
	EAST-0374408 NRTH-1739307					
	DEED BOOK 2009 PG-16373					
	FULL MARKET VALUE	97,000				
TOTAL TAX ---						1,373.30**
DATE #1						01/31/17
AMT DUE						1,373.30

STATE OF NEW YORK
 COUNTY - St Lawrence
 TOWN - Stockholm
 SWIS - 408000

2 0 1 7 T O W N T A X R O L L
 T A X A B L E SECTION OF THE ROLL - 1
 OWNERS NAME SEQUENCE
 UNIFORM PERCENT OF VALUE IS 100.00

PAGE 381
 VALUATION DATE-JUL 01, 2015
 TAXABLE STATUS DATE-MAR 01, 2016

TAX MAP PARCEL NUMBER	PROPERTY LOCATION & CLASS	ASSESSMENT	EXEMPTION CODE-----	COUNTY-----	TOWN-----	
CURRENT OWNERS NAME	SCHOOL DISTRICT	LAND	TAX DESCRIPTION	TAXABLE VALUE		TAX AMOUNT
CURRENT OWNERS ADDRESS	PARCEL SIZE/GRID COORD	TOTAL	SPECIAL DISTRICTS			
***** 44.002-2-31.3 *****						
44.002-2-31.3	SH 11C					BILL 1365
Mahady Heather	322 Rural vac>10		2017 St Lawrence Co	11,700		98.18
PO Box 197	Brasher Falls 402001	11,700	Town of Stockholm	11,700		5.99
Winthrop, NY 13697	FRNT 340.00 DPTH	11,700	Highway	11,700		35.99
	ACRES 15.30		Chargebacks	11,700		11.64
	EAST-0374633 NRTH-1738821		FD039 Stockholm Fire Prot	11,700	TO M	13.84
	DEED BOOK 2009 PG-16374					
	FULL MARKET VALUE	11,700				
			TOTAL TAX ---			165.64**
				DATE #1		01/31/17
				AMT DUE		165.64
***** 66.002-1-7 *****						
66.002-1-7	10 Sullivan Rd				ACCT 1- 80- 9	BILL 1366
Mahlstedt Mary Margaret	240 Rural res		2017 St Lawrence Co	135,000		1,132.81
Mahlstedt Dieter	Parishville 1 406601	83,400	Town of Stockholm	135,000		69.12
10 Sullivan Rd	110ar Rural Res	135,000	Highway	135,000		415.31
Winthrop, NY 13697	ACRES 127.70		Chargebacks	135,000		134.32
	EAST-0372747 NRTH-1708465		FD039 Stockholm Fire Prot	135,000	TO M	159.73
	DEED BOOK 1051 PG-00625					
	FULL MARKET VALUE	135,000				
			TOTAL TAX ---			1,911.29**
				DATE #1		01/31/17
				AMT DUE		1,911.29
***** 34.076-5-6 *****						
34.076-5-6	217 Sh 420				ACCT 1- 4- 2	BILL 1367
Mahoney Mary Beth	210 1 Family Res		2017 St Lawrence Co	42,000		352.43
217 State Highway 420	Brasher Falls 402001	5,600	Town of Stockholm	42,000		21.50
Winthrop, NY 13697	FRNT 75.00 DPTH 100.00	42,000	Highway	42,000		129.21
	EAST-0382805 NRTH-1745881		Chargebacks	42,000		41.79
	DEED BOOK 2010 PG-695		FD037 Brasher Winthrp FD	42,000	TO M	69.05
	FULL MARKET VALUE	42,000	LT030 Winthrop Light	42,000	TO M	22.99
			TOTAL TAX ---			636.97**
				DATE #1		01/31/17
				AMT DUE		636.97
***** 65.004-2-2.22 *****						
65.004-2-2.22	29 Needham Rd				ACCT 1-107-7.22	BILL 1368
Malbone George J	270 Mfg housing		2017 St Lawrence Co	50,000		419.56
Malbone Sandra D	Potsdam 2 407402	15,000	Town of Stockholm	50,000		25.60
29 Needham Rd	1.003a	50,000	Highway	50,000		153.82
Potsdam, NY 13676	FRNT 161.00 DPTH		Chargebacks	50,000		49.75
	ACRES 1.00		School Relevy			52.89
	EAST-0351259 NRTH-1703124		FD039 Stockholm Fire Prot	50,000	TO M	59.16
	DEED BOOK 2007 PG-13202					
	FULL MARKET VALUE	50,000				
			TOTAL TAX ---			760.78**
				DATE #1		01/31/17
				AMT DUE		760.78

STATE OF NEW YORK
 COUNTY - St Lawrence
 TOWN - Stockholm
 SWIS - 408000

2 0 1 7 T O W N T A X R O L L
 T A X A B L E SECTION OF THE ROLL - 1
 OWNERS NAME SEQUENCE
 UNIFORM PERCENT OF VALUE IS 100.00

PAGE 382
 VALUATION DATE-JUL 01, 2015
 TAXABLE STATUS DATE-MAR 01, 2016

TAX MAP PARCEL NUMBER	PROPERTY LOCATION & CLASS	ASSESSMENT	EXEMPTION CODE-----	COUNTY-----	TOWN-----	
CURRENT OWNERS NAME	SCHOOL DISTRICT	LAND	TAX DESCRIPTION	TAXABLE VALUE		TAX AMOUNT
CURRENT OWNERS ADDRESS	PARCEL SIZE/GRID COORD	TOTAL	SPECIAL DISTRICTS			
***** 43.002-1-13.1 *****						
	Cr 47			ACCT 1- 61- 2	BILL	1369
43.002-1-13.1	910 Priv forest		2017 St Lawrence Co	41,300		346.56
Mallette Dale C	Norwood-Norfolk 406201	41,300	Town of Stockholm	41,300		21.15
7302 State Highway 56	ACRES 71.90	41,300	Highway	41,300		127.05
Norwood, NY 13668	EAST-0353207 NRTH-1738065		Chargebacks	41,300		41.09
	DEED BOOK 2008 PG-17046		FD039 Stockholm Fire Prot	41,300 TO M		48.86
	FULL MARKET VALUE	41,300	NL002 Norwood Library	41,300 TO		29.59
			TOTAL TAX ---			614.30**
				DATE #1	01/31/17	
				AMT DUE	614.30	
***** 43.001-4-7 *****						
	753 Cr 48			ACCT 1- 29-11.2	BILL	1370
43.001-4-7	486 Mini-mart		2017 St Lawrence Co	24,000		201.39
Mallette Leathen	Norwood-Norfolk 406201	16,000	Town of Stockholm	24,000		12.29
21 Shop Rd	Store	24,000	Highway	24,000		73.83
Norwood, NY 13668	Lien 2006/6777 &		Chargebacks	24,000		23.88
	Easment 2010/3807		FD039 Stockholm Fire Prot	24,000 TO M		28.40
	ACRES 2.00		NL002 Norwood Library	24,000 TO		17.19
	EAST-0342821 NRTH-1739017					
	DEED BOOK 2013 PG-17369					
	FULL MARKET VALUE	24,000				
			TOTAL TAX ---			356.98**
				DATE #1	01/31/17	
				AMT DUE	356.98	
***** 43.001-4-6 *****						
	3071 Cr 47			ACCT 1- 29-11.1	BILL	1371
43.001-4-6	270 Mfg housing		2017 St Lawrence Co	18,000		151.04
Mallette Leathen J Jr	Norwood-Norfolk 406201	8,100	Town of Stockholm	18,000		9.22
21 Shop Rd	150x50x150x100	18,000	Highway	18,000		55.37
Norwood, NY 13668	FRNT 150.00 DPTH 75.00		Chargebacks	18,000		17.91
	EAST-0343060 NRTH-1739211		FD039 Stockholm Fire Prot	18,000 TO M		21.30
	DEED BOOK 1998 PG-13919		NL002 Norwood Library	18,000 TO		12.90
	FULL MARKET VALUE	18,000				
			TOTAL TAX ---			267.74**
				DATE #1	01/31/17	
				AMT DUE	267.74	
***** 43.001-4-16 *****						
	20 Shop Rd			ACCT 1-110- 6	BILL	1372
43.001-4-16	312 Vac w/imprv		2017 St Lawrence Co	9,000		75.52
Mallette Leathen J Jr	Norwood-Norfolk 406201	7,800	Town of Stockholm	9,000		4.61
21 Shop Rd	2ar	9,000	Highway	9,000		27.69
Norwood, NY 13668	ACRES 2.50		Chargebacks	9,000		8.95
	EAST-0342791 NRTH-1737910		FD039 Stockholm Fire Prot	9,000 TO M		10.65
	DEED BOOK 1039 PG-00553		NL002 Norwood Library	9,000 TO		6.45
	FULL MARKET VALUE	9,000				
			TOTAL TAX ---			133.87**
				DATE #1	01/31/17	
				AMT DUE	133.87	

STATE OF NEW YORK
 COUNTY - St Lawrence
 TOWN - Stockholm
 SWIS - 408000

2017 TOWN TAX ROLL
 TAXABLE SECTION OF THE ROLL - 1
 OWNERS NAME SEQUENCE
 UNIFORM PERCENT OF VALUE IS 100.00

PAGE 383
 VALUATION DATE-JUL 01, 2015
 TAXABLE STATUS DATE-MAR 01, 2016

TAX MAP PARCEL NUMBER	PROPERTY LOCATION & CLASS	ASSESSMENT	EXEMPTION CODE-----	COUNTY-----	TOWN-----	
CURRENT OWNERS NAME	SCHOOL DISTRICT	LAND	TAX DESCRIPTION	TAXABLE VALUE		TAX AMOUNT
CURRENT OWNERS ADDRESS	PARCEL SIZE/GRID COORD	TOTAL	SPECIAL DISTRICTS			
***** 43.001-4-17 *****						
	Shop Rd			ACCT 9-999-135	BILL	1373
43.001-4-17	323 Vacant rural		2017 St Lawrence Co	3,100		26.01
Mallette Leathen J Jr	Norwood-Norfolk 406201	3,100	Town of Stockholm	3,100		1.59
21 Shop Rd	270x288x140	3,100	Highway	3,100		9.54
Norwood, NY 13668	ACRES 0.47		Chargebacks	3,100		3.08
	EAST-0343000 NRTH-1737611		FD039 Stockholm Fire Prot	3,100 TO M		3.67
	DEED BOOK 1083 PG-519		NL002 Norwood Library	3,100 TO		2.22
	FULL MARKET VALUE	3,100				
			TOTAL TAX ---			46.11**
				DATE #1		01/31/17
				AMT DUE		46.11
***** 43.001-4-18 *****						
	21 Shop Rd			ACCT 1-110-10	BILL	1374
43.001-4-18	210 1 Family Res		VET WAR CT 41121	6,600	6,600	
Mallette Leathen J Jr	Norwood-Norfolk 406201	17,400	2017 St Lawrence Co	37,400		313.83
21 Shop Rd	325'fr	44,000	Town of Stockholm	37,400		19.15
Norwood, NY 13668-3222	ACRES 3.40		Highway	37,400		115.06
	EAST-0342581 NRTH-1737581		Chargebacks	37,400		37.21
	DEED BOOK 2001 PG-9054		FD039 Stockholm Fire Prot	44,000 TO M		52.06
	FULL MARKET VALUE	44,000	NL002 Norwood Library	44,000 TO		31.52
			TOTAL TAX ---			568.83**
				DATE #1		01/31/17
				AMT DUE		568.83
***** 43.001-4-19 *****						
	25 Shop Rd			ACCT 1- 54- 5	BILL	1375
43.001-4-19	270 Mfg housing		2017 St Lawrence Co	25,000		209.78
Mallette Leathen J Jr	Norwood-Norfolk 406201	15,000	Town of Stockholm	25,000		12.80
21 Shop Rd	93x150x115x115	25,000	Highway	25,000		76.91
Norwood, NY 13668	FRNT 93.00 DPTH 133.00		Chargebacks	25,000		24.87
	ACRES 1.00		FD039 Stockholm Fire Prot	25,000 TO M		29.58
	EAST-0342519 NRTH-1737721		NL002 Norwood Library	25,000 TO		17.91
	DEED BOOK 2001 PG-1000					
	FULL MARKET VALUE	25,000				
			TOTAL TAX ---			371.85**
				DATE #1		01/31/17
				AMT DUE		371.85
***** 43.004-1-29 *****						
	2667 CR 47				BILL	1376
43.004-1-29	240 Rural res		2017 St Lawrence Co	84,000		704.86
Mallette Leathen J Jr	Norwood-Norfolk 406201	54,700	Town of Stockholm	84,000		43.01
21 Shop Rd	FRNT 1570.00 DPTH	84,000	Highway	84,000		258.42
Norwood, NY 13668	ACRES 90.40		Chargebacks	84,000		83.58
	EAST-0352254 NRTH-1736076		FD039 Stockholm Fire Prot	84,000 TO M		99.39
	DEED BOOK 2008 PG-17044		NL002 Norwood Library	84,000 TO		60.18
	FULL MARKET VALUE	84,000				
			TOTAL TAX ---			1,249.44**
				DATE #1		01/31/17
				AMT DUE		1,249.44

STATE OF NEW YORK
COUNTY - St Lawrence
TOWN - Stockholm
SWIS - 408000

2 0 1 7 T O W N T A X R O L L
T A X A B L E SECTION OF THE ROLL - 1
OWNERS NAME SEQUENCE
UNIFORM PERCENT OF VALUE IS 100.00

PAGE 384
VALUATION DATE-JUL 01, 2015
TAXABLE STATUS DATE-MAR 01, 2016

TAX MAP PARCEL NUMBER	PROPERTY LOCATION & CLASS	ASSESSMENT	EXEMPTION CODE	COUNTY	TOWN	TAX AMOUNT
CURRENT OWNERS NAME	SCHOOL DISTRICT	LAND	TAX DESCRIPTION	TAXABLE VALUE		
CURRENT OWNERS ADDRESS	PARCEL SIZE/GRID COORD	TOTAL	SPECIAL DISTRICTS			
***** 42.004-2-20 *****						
	377 Cr 48			ACCT 1-	74-11	BILL 1377
42.004-2-20	270 Mfg housing		2017 St Lawrence Co	31,000		260.13
Mallette Marilyn	Norwood-Norfolk 406201	12,900	Town of Stockholm	31,000		15.87
3627 State Highway 310	Fiacco/chase/road/fiacco	31,000	Highway	31,000		95.37
Norfolk, NY 13667	Also See 1030/873		Chargebacks	31,000		30.84
	155x195x162x195		FD039 Stockholm Fire Prot	31,000	TO M	36.68
	FRNT 155.00 DPTH 195.00		NL002 Norwood Library	31,000	TO	22.21
	ACRES 0.75					
	EAST-0336249 NRTH-1732465					
	DEED BOOK 2003 PG-22847					
	FULL MARKET VALUE	31,000				
			TOTAL TAX ---			461.10**
				DATE #1		01/31/17
				AMT DUE		461.10
***** 34.004-6-2.12 *****						
	475 SH 11C					BILL 1378
34.004-6-2.12	240 Rural res		2017 St Lawrence Co	190,000		1,594.32
Mallette Mark A	Brasher Falls 402001	58,700	Town of Stockholm	190,000		97.28
Rodwell Candace M	ACRES 77.00 BANK8888869	190,000	Highway	190,000		584.51
475 State Highway 11C	EAST-0377683 NRTH-1745568		Chargebacks	190,000		189.05
Winthrop, NY 13697	DEED BOOK 2012 PG-19606		FD039 Stockholm Fire Prot	190,000	TO M	224.80
	FULL MARKET VALUE	190,000				
			TOTAL TAX ---			2,689.96**
				DATE #1		01/31/17
				AMT DUE		2,689.96
***** 43.002-1-16 *****						
	2769 Cr 47			ACCT 1-	61- 1	BILL 1379
43.002-1-16	910 Priv forest		2017 St Lawrence Co	58,200		488.37
Mallette Mark A	Norwood-Norfolk 406201	58,200	Town of Stockholm	58,200		29.80
475 State Highway 11C	99 Ar	58,200	Highway	58,200		179.05
Winthrop, NY 13697	ACRES 107.30		Chargebacks	58,200		57.91
	EAST-0350912 NRTH-1736097		School Relevy			1,580.71
	DEED BOOK 2008 PG-17045		FD039 Stockholm Fire Prot	58,200	TO M	68.86
	FULL MARKET VALUE	58,200	NL002 Norwood Library	58,200	TO	41.70
			TOTAL TAX ---			2,446.40**
				DATE #1		01/31/17
				AMT DUE		2,446.40
***** 43.003-2-8 *****						
	Off Old Market Rd			ACCT 1-	18- 1	BILL 1380
43.003-2-8	910 Priv forest		2017 St Lawrence Co	9,700		81.39
Mallette Mark A	Norwood-Norfolk 406201	9,700	Town of Stockholm	9,700		4.97
475 State Highway 11C	Swamp	9,700	Highway	9,700		29.84
Winthrop, NY 13697	ACRES 16.80		Chargebacks	9,700		9.65
	EAST-0347854 NRTH-1734497		FD039 Stockholm Fire Prot	9,700	TO M	11.48
	DEED BOOK 2001 PG-22536		NL002 Norwood Library	9,700	TO	6.95
	FULL MARKET VALUE	9,700				
			TOTAL TAX ---			144.28**
				DATE #1		01/31/17
				AMT DUE		144.28

STATE OF NEW YORK
 COUNTY - St Lawrence
 TOWN - Stockholm
 SWIS - 408000

2 0 1 7 T O W N T A X R O L L
 T A X A B L E SECTION OF THE ROLL - 1
 OWNERS NAME SEQUENCE
 UNIFORM PERCENT OF VALUE IS 100.00

PAGE 385
 VALUATION DATE-JUL 01, 2015
 TAXABLE STATUS DATE-MAR 01, 2016

TAX MAP PARCEL NUMBER	PROPERTY LOCATION & CLASS	ASSESSMENT	EXEMPTION CODE-----	COUNTY-----	TOWN-----	
CURRENT OWNERS NAME	SCHOOL DISTRICT	LAND	TAX DESCRIPTION	TAXABLE VALUE		TAX AMOUNT
CURRENT OWNERS ADDRESS	PARCEL SIZE/GRID COORD	TOTAL	SPECIAL DISTRICTS			
***** 43.004-1-1 *****						
	Off CR 47			ACCT 1- 69- 5	BILL	1381
43.004-1-1	910 Priv forest		2017 St Lawrence Co	5,000		41.96
Mallette Mark A	Norwood-Norfolk 406201	5,000	Town of Stockholm	5,000		2.56
475 State Highway 11C	Sub Lot (11)	5,000	Highway	5,000		15.38
Winthrop, NY 13697	Anna Washington Tract		Chargebacks	5,000		4.97
	ACRES 20.50		FD039 Stockholm Fire Prot	5,000 TO M		5.92
	EAST-0348942 NRTH-1734735		NL002 Norwood Library	5,000 TO		3.58
	DEED BOOK 1083 PG-720					
	FULL MARKET VALUE	5,000				
			TOTAL TAX ---			74.37**
				DATE #1		01/31/17
				AMT DUE		74.37
***** 25.003-2-6 *****						
	982 Sh 420			ACCT 1- 95- 5	BILL	1382
25.003-2-6	210 1 Family Res		2017 St Lawrence Co	22,000		184.61
Malone Rose	Brasher Falls 402001	6,600	Town of Stockholm	22,000		11.26
Bickford Kenneth	129x113x135x115	22,000	Highway	22,000		67.68
9912 US Highway 11	FRNT 129.00 DPTH 114.00		Chargebacks	22,000		21.89
Winthrop, NY 13697	EAST-0371077 NRTH-1761507		School Relevy			535.66
	DEED BOOK 2014 PG-15804		FD039 Stockholm Fire Prot	22,000 TO M		26.03
	FULL MARKET VALUE	22,000				
			TOTAL TAX ---			847.13**
				DATE #1		01/31/17
				AMT DUE		847.13
***** 44.002-3-19.1 *****						
	9912 Ush 11			ACCT 1- 23- 2	BILL	1383
44.002-3-19.1	210 1 Family Res		2017 St Lawrence Co	33,000		276.91
Malone Rose	Brasher Falls 402001	16,900	Town of Stockholm	33,000		16.90
Bickford Kenneth	1102/650 1102/1050	33,000	Highway	33,000		101.52
9912 US Highway 11	370'fr		Chargebacks	33,000		32.83
Winthrop, NY 13697	FRNT 370.00 DPTH		School Relevy			803.50
	ACRES 2.90		FD039 Stockholm Fire Prot	33,000 TO M		39.04
	EAST-0378697 NRTH-1737880					
	DEED BOOK 2014 PG-13389					
	FULL MARKET VALUE	33,000				
			TOTAL TAX ---			1,270.70**
				DATE #1		01/31/17
				AMT DUE		1,270.70
***** 34.002-1-23.21 *****						
	793 Sh 420				BILL	1384
34.002-1-23.21	210 1 Family Res		2017 St Lawrence Co	45,000		377.60
Maloney Mary	Brasher Falls 402001	19,600	Town of Stockholm	45,000		23.04
Maloney Darrell	FRNT 400.00 DPTH	45,000	Highway	45,000		138.44
793 State Highway 420	ACRES 5.60		Chargebacks	45,000		44.77
Brasher Falls, NY 13613-4204	EAST-0373277 NRTH-1757172		FD039 Stockholm Fire Prot	45,000 TO M		53.24
	DEED BOOK 2012 PG-4728					
	FULL MARKET VALUE	45,000				
			TOTAL TAX ---			637.09**
				DATE #1		01/31/17
				AMT DUE		637.09



STATE OF NEW YORK
 COUNTY - St Lawrence
 TOWN - Stockholm
 SWIS - 408000

2 0 1 7 T O W N T A X R O L L
 T A X A B L E SECTION OF THE ROLL - 1
 OWNERS NAME SEQUENCE
 UNIFORM PERCENT OF VALUE IS 100.00

PAGE 386
 VALUATION DATE-JUL 01, 2015
 TAXABLE STATUS DATE-MAR 01, 2016

TAX MAP PARCEL NUMBER	PROPERTY LOCATION & CLASS	ASSESSMENT	EXEMPTION CODE-----	COUNTY-----	TOWN-----	
CURRENT OWNERS NAME	SCHOOL DISTRICT	LAND	TAX DESCRIPTION	TAXABLE VALUE		TAX AMOUNT
CURRENT OWNERS ADDRESS	PARCEL SIZE/GRID COORD	TOTAL	SPECIAL DISTRICTS			
***** 65.002-4-25 *****						
328 Benton Rd						BILL 1385
65.002-4-25	240 Rural res		2017 St Lawrence Co	48,000		402.78
Manchester Miles E	Potsdam 2 407402	24,400	Town of Stockholm	48,000		24.58
328 Benton Rd	ACRES 16.30	48,000	Highway	48,000		147.67
Potsdam, NY 13676	EAST-0358214 NRTH-1704000		Chargebacks	48,000		47.76
	DEED BOOK 2005 PG-16609		FD039 Stockholm Fire Prot	48,000 TO M		56.79
	FULL MARKET VALUE	48,000				
TOTAL TAX ---						679.58**
DATE #1						01/31/17
AMT DUE						679.58
***** 45.001-1-5 *****						
10173 Ush 11						BILL 1386
45.001-1-5	240 Rural res		RPTL466_f 41691	3,000	3,000	
Manning Gerald T	Brasher Falls 402001	37,600	2017 St Lawrence Co	109,000		914.64
Manning Jan E	ACRES 54.30	112,000	Town of Stockholm	109,000		55.81
PO Box 245	EAST-0383816 NRTH-1740551		Highway	109,000		335.32
Winthrop, NY 13697	DEED BOOK 2006 PG-4734		Chargebacks	109,000		108.45
	FULL MARKET VALUE	112,000	FD039 Stockholm Fire Prot	112,000 TO M		132.51
TOTAL TAX ---						1,546.73**
DATE #1						01/31/17
AMT DUE						1,546.73
***** 33.004-2-6 *****						
33.004-2-6	Off Lynch Rd					BILL 1387
Markham Benjamin	910 Priv forest		2017 St Lawrence Co	10,000		83.91
1245 McClellan Dr Apt 310	Brasher Falls 402001	10,000	Town of Stockholm	10,000		5.12
Los Angeles, CA 90025	56ar	10,000	Highway	10,000		30.76
	ACRES 39.60		Chargebacks	10,000		9.95
PRIOR OWNER ON 3/01/2016	EAST-0351735 NRTH-1747168		FD039 Stockholm Fire Prot	10,000 TO M		11.83
Markham Sheila G	DEED BOOK 2016 PG-2496					
	FULL MARKET VALUE	10,000				
TOTAL TAX ---						141.57**
DATE #1						01/31/17
AMT DUE						141.57
***** 33.004-2-28 *****						
33.004-2-28	Off Lynch Rd					BILL 1388
Markham Benjamin	910 Priv forest		2017 St Lawrence Co	8,200		68.81
1245 McClellan Dr Apt 310	Brasher Falls 402001	8,200	Town of Stockholm	8,200		4.20
Los Angeles, CA 90025	FRNT 1310.00 DPTH 850.00	8,200	Highway	8,200		25.23
	ACRES 25.60		Chargebacks	8,200		8.16
PRIOR OWNER ON 3/01/2016	EAST-0350977 NRTH-1745568		FD039 Stockholm Fire Prot	8,200 TO M		9.70
Markham Sheila G	DEED BOOK 2016 PG-2496					
	FULL MARKET VALUE	8,200				
TOTAL TAX ---						116.10**
DATE #1						01/31/17
AMT DUE						116.10

STATE OF NEW YORK
 COUNTY - St Lawrence
 TOWN - Stockholm
 SWIS - 408000

2 0 1 7 T O W N T A X R O L L
 T A X A B L E SECTION OF THE ROLL - 1
 OWNERS NAME SEQUENCE
 UNIFORM PERCENT OF VALUE IS 100.00

PAGE 387
 VALUATION DATE-JUL 01, 2015
 TAXABLE STATUS DATE-MAR 01, 2016

TAX MAP PARCEL NUMBER	PROPERTY LOCATION & CLASS	ASSESSMENT	EXEMPTION CODE	COUNTY	TOWN	TAX AMOUNT
CURRENT OWNERS NAME	SCHOOL DISTRICT	LAND	TAX DESCRIPTION	TAXABLE VALUE		
CURRENT OWNERS ADDRESS	PARCEL SIZE/GRID COORD	TOTAL	SPECIAL DISTRICTS			
***** 54.042-1-23 *****						
	12 Green St			ACCT 1-	59- 8	BILL 1389
54.042-1-23	210 1 Family Res		2017 St Lawrence Co	74,000		620.95
Maroney Karen A	Potsdam 2 407402	12,100	Town of Stockholm	74,000		37.89
12 Green St	FRNT 150.00 DPTH 180.00	74,000	Highway	74,000		227.65
Potsdam, NY 13676	ACRES 0.60 BANK8888830		Chargebacks	74,000		73.63
	EAST-0351403 NRTH-1723057		FD038 W Stockholm Fire Dis	74,000	TO M	98.80
	DEED BOOK 2008 PG-11794		LT032 Sanfordville Light	74,000	TO M	28.31
	FULL MARKET VALUE	74,000				
			TOTAL TAX ---			1,087.23**
				DATE #1		01/31/17
				AMT DUE		1,087.23
***** 66.002-1-17 *****						
	Off Elliott Rd					BILL 1390
66.002-1-17	910 Priv forest		2017 St Lawrence Co	4,000		33.56
Marra David	Brasher Falls 402001	4,000	Town of Stockholm	4,000		2.05
Marra Mechelle C	Vacant Land	4,000	Highway	4,000		12.31
722 State St	ACRES 2.70 BANK8888830		Chargebacks	4,000		3.98
Carthage, NY 13619-1404	EAST-0381819 NRTH-1711665		FD039 Stockholm Fire Prot	4,000	TO M	4.73
	DEED BOOK 2002 PG-10003					
	FULL MARKET VALUE	4,000				
			TOTAL TAX ---			56.63**
				DATE #1		01/31/17
				AMT DUE		56.63
***** 43.004-2-4.21 *****						
	285 Pickle St					BILL 1391
43.004-2-4.21	210 1 Family Res		2017 St Lawrence Co	94,000		788.77
Marrama Theresa A	Potsdam 2 407402	16,200	Town of Stockholm	94,000		48.13
285 Pickle St	200x231x50x339x150x566	94,000	Highway	94,000		289.18
Potsdam, NY 13662	ACRES 2.20 BANK8888830		Chargebacks	94,000		93.53
	EAST-0356021 NRTH-1730319		FD039 Stockholm Fire Prot	94,000	TO M	111.22
	DEED BOOK 2014 PG-13027					
	FULL MARKET VALUE	94,000				
			TOTAL TAX ---			1,330.83**
				DATE #1		01/31/17
				AMT DUE		1,330.83
***** 55.001-1-12 *****						
	461 Reagan Rd			ACCT 1-	61-14	BILL 1392
55.001-1-12	240 Rural res		2017 St Lawrence Co	142,000		1,191.55
Marsh Eric A	Brasher Falls 402001	66,800	Town of Stockholm	142,000		72.71
Marsh Jody L	Also See 1093/569	142,000	Highway	142,000		436.85
6 White Oak Ln	63.50a & 29.75A		Chargebacks	142,000		141.29
Derry, NH 03038-7268	ACRES 93.20		FD039 Stockholm Fire Prot	142,000	TO M	168.01
	EAST-0367805 NRTH-1727341					
	DEED BOOK 1090 PG-288					
	FULL MARKET VALUE	142,000				
			TOTAL TAX ---			2,010.41**
				DATE #1		01/31/17
				AMT DUE		2,010.41

STATE OF NEW YORK
COUNTY - St Lawrence
TOWN - Stockholm
SWIS - 408000

2 0 1 7 T O W N T A X R O L L
T A X A B L E SECTION OF THE ROLL - 1
OWNERS NAME SEQUENCE
UNIFORM PERCENT OF VALUE IS 100.00

PAGE 388
VALUATION DATE-JUL 01, 2015
TAXABLE STATUS DATE-MAR 01, 2016

TAX MAP PARCEL NUMBER	PROPERTY LOCATION & CLASS	ASSESSMENT	EXEMPTION CODE	COUNTY	TOWN	TAX AMOUNT
CURRENT OWNERS NAME	SCHOOL DISTRICT	LAND	TAX DESCRIPTION	TAXABLE VALUE		
CURRENT OWNERS ADDRESS	PARCEL SIZE/GRID COORD	TOTAL	SPECIAL DISTRICTS			
***** 55.001-1-38 *****						
55.001-1-38	522 Reagan Rd					BILL 1393
Marsh Gregory S	210 1 Family Res		2017 St Lawrence Co	58,000		486.69
Marsh Jenny	Brasher Falls 402001	15,500	Town of Stockholm	58,000		29.70
522 Reagan Rd	426x302x203x236	58,000	Highway	58,000		178.43
Winthrop, NY 13697	ACRES 1.50 BANK8888830		Chargebacks	58,000		57.71
	EAST-0369169 NRTH-1727384		FD039 Stockholm Fire Prot	58,000	TO M	68.62
	DEED BOOK 1088 PG-495					
	FULL MARKET VALUE	58,000				
TOTAL TAX ---						821.15**
						DATE #1 01/31/17
						AMT DUE 821.15
***** 55.002-1-25 *****						
55.002-1-25	Off Scott Rd			ACCT 1- 61- 7		BILL 1394
Marsh Harry Sr	910 Priv forest		2017 St Lawrence Co	2,500		20.98
Marsh Michael	Brasher Falls 402001	2,500	Town of Stockholm	2,500		1.28
PO Box 308	Correction Deed 1087/274	2,500	Highway	2,500		7.69
Winthrop, NY 13697	ACRES 10.00		Chargebacks	2,500		2.49
	EAST-0374392 NRTH-1725719		FD039 Stockholm Fire Prot	2,500	TO M	2.96
	DEED BOOK 989 PG-00378					
	FULL MARKET VALUE	2,500				
TOTAL TAX ---						35.40**
						DATE #1 01/31/17
						AMT DUE 35.40
***** 55.001-1-18.1 *****						
55.001-1-18.1	1710 Cr 47			ACCT 1- 61- 8		BILL 1395
Marsh Michael A	240 Rural res		2017 St Lawrence Co	48,000		402.78
Marsh Catherine D	Brasher Falls 402001	42,000	Town of Stockholm	48,000		24.58
PO Box 308	ACRES 97.90	48,000	Highway	48,000		147.67
Winthrop, NY 13697	EAST-0370534 NRTH-1723622		Chargebacks	48,000		47.76
	DEED BOOK 1086 PG-452		FD039 Stockholm Fire Prot	48,000	TO M	56.79
	FULL MARKET VALUE	48,000				
TOTAL TAX ---						679.58**
						DATE #1 01/31/17
						AMT DUE 679.58
***** 44.003-3-4.111 *****						
44.003-3-4.111	481 Reagan Rd			ACCT 1- 61-12		BILL 1396
Marsh Morgan Jr	240 Rural res		2017 St Lawrence Co	120,000		1,006.94
Marsh Lorraine	Brasher Falls 402001	60,800	Town of Stockholm	120,000		61.44
481 Reagan Rd	ACRES 86.30	120,000	Highway	120,000		369.17
Winthrop, NY 13697	EAST-0369187 NRTH-1728485		Chargebacks	120,000		119.40
	DEED BOOK 832 PG-141		FD039 Stockholm Fire Prot	120,000	TO M	141.98
	FULL MARKET VALUE	120,000				
TOTAL TAX ---						1,698.93**
						DATE #1 01/31/17
						AMT DUE 1,698.93

STATE OF NEW YORK
 COUNTY - St Lawrence
 TOWN - Stockholm
 SWIS - 408000

2 0 1 7 T O W N T A X R O L L
 T A X A B L E SECTION OF THE ROLL - 1
 OWNERS NAME SEQUENCE
 UNIFORM PERCENT OF VALUE IS 100.00

PAGE 389
 VALUATION DATE-JUL 01, 2015
 TAXABLE STATUS DATE-MAR 01, 2016

TAX MAP PARCEL NUMBER	PROPERTY LOCATION & CLASS	ASSESSMENT	EXEMPTION CODE	COUNTY	TOWN	TAXABLE VALUE	TAX AMOUNT
CURRENT OWNERS NAME	SCHOOL DISTRICT	LAND	TAX DESCRIPTION				
CURRENT OWNERS ADDRESS	PARCEL SIZE/GRID COORD	TOTAL	SPECIAL DISTRICTS				
***** 55.001-1-13 *****							
	1709 Cr 47					ACCT 1- 61-15.1	BILL 1397
55.001-1-13	112 Dairy farm		2017 St Lawrence Co			100,000	839.12
Marsh Morgan Jr	Brasher Falls 402001	54,000	Town of Stockholm			100,000	51.20
Marsh Lorraine E	50.59a (D)	100,000	Highway			100,000	307.64
481 Reagan Rd	ACRES 54.80		Chargebacks			100,000	99.50
Winthrop, NY 13697	EAST-0369213 NRTH-1725784		School Relevy				879.78
	DEED BOOK 2016 PG-8354		FD039 Stockholm Fire Prot			100,000 TO M	118.32
PRIOR OWNER ON 3/01/2016	FULL MARKET VALUE	100,000					
Hall Rhoda Ann (Lu)							
TOTAL TAX ---							2,295.56**
							DATE #1 01/31/17
							AMT DUE 2,295.56
***** 55.001-1-20 *****							
	Cr 47					ACCT 1- 61-15.2	BILL 1398
55.001-1-20	910 Priv forest		2017 St Lawrence Co			42,800	359.14
Marsh Morgan Jr	Brasher Falls 402001	42,800	Town of Stockholm			42,800	21.91
Marsh Lorraine E	77.47A(D)	42,800	Highway			42,800	131.67
481 Reagan Rd	ACRES 76.60		Chargebacks			42,800	42.59
Winthrop, NY 13697	EAST-0370014 NRTH-1722454		School Relevy				1,042.12
	DEED BOOK 2013 PG-16573		FD039 Stockholm Fire Prot			42,800 TO M	50.64
	FULL MARKET VALUE	42,800					
TOTAL TAX ---							1,648.07**
							DATE #1 01/31/17
							AMT DUE 1,648.07
***** 55.001-1-23 *****							
	Cr 47					ACCT 1- 61-13	BILL 1399
55.001-1-23	314 Rural vac<10		2017 St Lawrence Co			5,200	43.63
Marsh Morgan Jr	Brasher Falls 402001	5,200	Town of Stockholm			5,200	2.66
Marsh Lorraine E	ACRES 1.40	5,200	Highway			5,200	16.00
481 Reagan Rd	EAST-0368433 NRTH-1722454		Chargebacks			5,200	5.17
Winthrop, NY 13697	DEED BOOK 2014 PG-14161		School Relevy				126.61
	FULL MARKET VALUE	5,200	FD039 Stockholm Fire Prot			5,200 TO M	6.15
TOTAL TAX ---							200.22**
							DATE #1 01/31/17
							AMT DUE 200.22
***** 55.001-1-39.1 *****							
	CR 47						BILL 1400
55.001-1-39.1	311 Res vac land		2017 St Lawrence Co			19,500	163.63
Marsh Morgan Jr	Brasher Falls 402001	19,500	Town of Stockholm			19,500	9.98
Marsh Lorraine E	Also See 795/413	19,500	Highway			19,500	59.99
481 Reagan Rd	1515'fr		Chargebacks			19,500	19.40
Winthrop, NY 13697	ACRES 33.90		School Relevy				474.79
	EAST-0369711 NRTH-1726822		FD039 Stockholm Fire Prot			19,500 TO M	23.07
	DEED BOOK 2014 PG-14163						
	FULL MARKET VALUE	19,500					
TOTAL TAX ---							750.86**
							DATE #1 01/31/17
							AMT DUE 750.86

STATE OF NEW YORK
COUNTY - St Lawrence
TOWN - Stockholm
SWIS - 408000

2 0 1 7 T O W N T A X R O L L
T A X A B L E SECTION OF THE ROLL - 1
OWNERS NAME SEQUENCE
UNIFORM PERCENT OF VALUE IS 100.00

PAGE 390
VALUATION DATE-JUL 01, 2015
TAXABLE STATUS DATE-MAR 01, 2016

TAX MAP PARCEL NUMBER	PROPERTY LOCATION & CLASS	ASSESSMENT	EXEMPTION CODE	COUNTY	TOWN	TAX AMOUNT
CURRENT OWNERS NAME	SCHOOL DISTRICT	LAND	TAX DESCRIPTION			
CURRENT OWNERS ADDRESS	PARCEL SIZE/GRID COORD	TOTAL	SPECIAL DISTRICTS			
***** 55.001-1-37.1 *****						
55.001-1-37.1	520 Reagan Rd					BILL 1401
Marsh Patricia E (LU)	210 1 Family Res		2017 St Lawrence Co	67,000		562.21
520 Reagan Rd	Brasher Falls 402001	17,800	Town of Stockholm	67,000		34.30
Winthrop, NY 13697	Also 1088/495 & 2008/1873	67,000	Highway	67,000		206.12
	ACRES 3.80		Chargebacks	67,000		66.66
	EAST-0368888 NRTH-1727146		FD039 Stockholm Fire Prot	67,000	TO M	79.27
PRIOR OWNER ON 3/01/2016	DEED BOOK 2016 PG-4400					
Marsh Edwin	FULL MARKET VALUE	67,000				
TOTAL TAX ---						948.56**
						DATE #1 01/31/17
						AMT DUE 948.56
***** 54.001-2-23 *****						
54.001-2-23	250 Stockholm Knapps Station					BILL 1402
Martens William	270 Mfg housing		2017 St Lawrence Co	43,000		360.82
250 Stockholm Knapp Station Rd	Norwood-Norfolk 406201	15,000	Town of Stockholm	43,000		22.02
Potsdam, NY 13676-3246	214x214	43,000	Highway	43,000		132.28
	ACRES 1.00		Chargebacks	43,000		42.78
	EAST-0347356 NRTH-1725935		School Relevy			353.08
	DEED BOOK 1086 PG-1074		FD039 Stockholm Fire Prot	43,000	TO M	50.88
	FULL MARKET VALUE	43,000	NL002 Norwood Library	43,000	TO	30.81
TOTAL TAX ---						992.67**
						DATE #1 01/31/17
						AMT DUE 992.67
***** 65.004-2-2.11 *****						
65.004-2-2.11	Sh 11B					ACCT 1-107- 7.1 BILL 1403
Martin Daniel Z	105 Vac farmland		Ag Distric 41720	3,138	3,138	
Martin Mendy C	Potsdam 2 407402	12,700	2017 St Lawrence Co	9,562		80.24
11 Needham Rd	650' fr	12,700	Town of Stockholm	9,562		4.90
Potsdam, NY 13676	ACRES 16.30		Highway	9,562		29.42
	EAST-0350609 NRTH-1702865		Chargebacks	9,562		9.51
	DEED BOOK 2010 PG-1343		FD039 Stockholm Fire Prot	9,562	TO M	11.31
MAY BE SUBJECT TO PAYMENT	FULL MARKET VALUE	12,700	3,138 EX			
UNDER AGDIST LAW TIL 2020						
TOTAL TAX ---						135.38**
						DATE #1 01/31/17
						AMT DUE 135.38
***** 65.004-2-2.21 *****						
65.004-2-2.21	11 Needham Rd					ACCT 1-107-7.21 BILL 1404
Martin Daniel Z	210 1 Family Res		Ag Distric 41720	1,179	1,179	
Martin Mendy C	Potsdam 2 407402	18,400	2017 St Lawrence Co	83,821		703.36
11 Needham Rd	Easement 2010/14919	85,000	Town of Stockholm	83,821		42.92
Potsdam, NY 13676	320x54x34x131x37x566x254x		Highway	83,821		257.86
	ACRES 4.40		Chargebacks	83,821		83.40
	EAST-0351259 NRTH-1702757		FD039 Stockholm Fire Prot	83,821	TO M	99.17
MAY BE SUBJECT TO PAYMENT	DEED BOOK 2010 PG-1342		1,179 EX			
UNDER AGDIST LAW TIL 2020	FULL MARKET VALUE	85,000				
TOTAL TAX ---						1,186.71**
						DATE #1 01/31/17
						AMT DUE 1,186.71

STATE OF NEW YORK
COUNTY - St Lawrence
TOWN - Stockholm
SWIS - 408000

2 0 1 7 T O W N T A X R O L L
T A X A B L E SECTION OF THE ROLL - 1
OWNERS NAME SEQUENCE
UNIFORM PERCENT OF VALUE IS 100.00

PAGE 391
VALUATION DATE-JUL 01, 2015
TAXABLE STATUS DATE-MAR 01, 2016

TAX MAP PARCEL NUMBER	PROPERTY LOCATION & CLASS	ASSESSMENT	EXEMPTION CODE	COUNTY	TOWN	TAX AMOUNT
CURRENT OWNERS NAME	SCHOOL DISTRICT	LAND	TAX DESCRIPTION	TAXABLE VALUE		
CURRENT OWNERS ADDRESS	PARCEL SIZE/GRID COORD	TOTAL	SPECIAL DISTRICTS			
***** 66.001-1-3.111 *****						
	956 CR 47			ACCT 1-	93- 5	BILL 1405
66.001-1-3.111	910 Priv forest		Ag Distric 41720	7,184	7,184	
Martin Daniel Z & Mendy C	Parishville 1 406601	26,700	2017 St Lawrence Co	22,516		188.94
Martin Luray Z & Melvin Z	ACRES 46.40	29,700	Town of Stockholm	22,516		11.53
% Daniel Z Martin	EAST-0365639 NRTH-1707138		Highway	22,516		69.27
11 Needham Rd	DEED BOOK 2007 PG-6692		Chargebacks	22,516		22.40
Potsdam, NY 13676	FULL MARKET VALUE	29,700	FD039 Stockholm Fire Prot	22,516	TO M	26.64
			7,184 EX			

MAY BE SUBJECT TO PAYMENT
UNDER AGDIST LAW TIL 2020

TOTAL TAX --- 318.78**
DATE #1 01/31/17
AMT DUE 318.78

***** 66.001-1-7.131 *****						
	1261 SH 11B & 860 Cr 47					BILL 1406
66.001-1-7.131	240 Rural res		Ag Distric 41720	24,244	24,244	
Martin Daniel Z & Mendy C	Potsdam 2 407402	77,800	2017 St Lawrence Co	120,756		1,013.29
Martin Luray Z & Melvin Z	Also Seasonal Camp	145,000	Town of Stockholm	120,756		61.83
% Daniel Z Martin	Easement 2015/16467		Highway	120,756		371.49
11 Needham Rd	ACRES 87.30		Chargebacks	120,756		120.15
Potsdam, NY 13676	EAST-0364352 NRTH-1705066		FD039 Stockholm Fire Prot	120,756	TO M	142.87
	DEED BOOK 2007 PG-6692		24,244 EX			
	FULL MARKET VALUE	145,000				

MAY BE SUBJECT TO PAYMENT
UNDER AGDIST LAW TIL 2020

TOTAL TAX --- 1,709.63**
DATE #1 01/31/17
AMT DUE 1,709.63

***** 34.076-5-4 *****						
	1832 Cr 49			ACCT 1-	16- 5.2	BILL 1407
34.076-5-4	210 1 Family Res - WTRFNT		2017 St Lawrence Co	149,000		1,250.29
Martin Kyle J	Brasher Falls 402001	15,300	Town of Stockholm	149,000		76.29
1832 County Route 49	Easement 2011/502 &	149,000	Highway	149,000		458.38
Winthrop, NY 13697	2011/3519 & 2011/3520		Chargebacks	149,000		148.25
	210x270x300x180		FD037 Brasher Winthrp FD	149,000	TO M	244.97
	FRNT 210.00 DPTH 225.00		LT030 Winthrop Light	149,000	TO M	81.55
	BANK8888830		US001 Unpaid Sewer Tax	285.60	MT	285.60
	EAST-0382988 NRTH-1746018					
	DEED BOOK 2012 PG-15549					
	FULL MARKET VALUE	149,000				

TOTAL TAX --- 2,545.33**
DATE #1 01/31/17
AMT DUE 2,545.33

STATE OF NEW YORK
 COUNTY - St Lawrence
 TOWN - Stockholm
 SWIS - 408000

2 0 1 7 T O W N T A X R O L L
 T A X A B L E SECTION OF THE ROLL - 1
 OWNERS NAME SEQUENCE
 UNIFORM PERCENT OF VALUE IS 100.00

PAGE 392
 VALUATION DATE-JUL 01, 2015
 TAXABLE STATUS DATE-MAR 01, 2016

TAX MAP PARCEL NUMBER	PROPERTY LOCATION & CLASS	ASSESSMENT	EXEMPTION CODE-----	COUNTY-----	TOWN-----	
CURRENT OWNERS NAME	SCHOOL DISTRICT	LAND	TAX DESCRIPTION	TAXABLE VALUE		TAX AMOUNT
CURRENT OWNERS ADDRESS	PARCEL SIZE/GRID COORD	TOTAL	SPECIAL DISTRICTS			

45.003-2-11	CR 54			45.003-2-11	*****	
45.003-2-11	910 Priv forest		2017 St Lawrence Co	23,200		194.68
Martin Merle H	Brasher Falls 402001	23,200	Town of Stockholm	23,200		11.88
Martin Brooke E	ACRES 40.40	23,200	Highway	23,200		71.37
188 County Route 54	EAST-0393176 NRTH-1734170		Chargebacks	23,200		23.08
Winthrop, NY 13697	DEED BOOK 2013 PG-10024		FD039 Stockholm Fire Prot	23,200 TO M		27.45
	FULL MARKET VALUE	23,200				
TOTAL TAX ---						328.46**
DATE #1						01/31/17
AMT DUE						328.46

66.003-1-22	Off SH 11B			66.003-1-22	*****	
66.003-1-22	910 Priv forest - WTRFNT		2017 St Lawrence Co	26,000		218.17
Martin Randy L & Leon A Jr	Potsdam 2 407402	26,000	Town of Stockholm	26,000		13.31
Rouleau Raymond	40ar Forest	26,000	Highway	26,000		79.99
19 Sinclair Rd	ACRES 44.20		Chargebacks	26,000		25.87
Potsdam, NY 13676	EAST-0360834 NRTH-1698800		FD039 Stockholm Fire Prot	26,000 TO M		30.76
	DEED BOOK 2009 PG-13416					
	FULL MARKET VALUE	26,000				
TOTAL TAX ---						368.10**
DATE #1						01/31/17
AMT DUE						368.10

44.003-2-20	9564 Ush 11			44.003-2-20	*****	
44.003-2-20	210 1 Family Res		2017 St Lawrence Co	72,000		604.17
Martinez Rafael L	Brasher Falls 402001	15,300	Town of Stockholm	72,000		36.86
Martinez Barbara E	1 Ar	72,000	Highway	72,000		221.50
9564 US Highway 11	ACRES 1.30 BANK8888895		Chargebacks	72,000		71.64
Winthrop, NY 13697	EAST-0370619 NRTH-1734684		School Relevy			1,022.63
	DEED BOOK 1090 PG-869		FD039 Stockholm Fire Prot	72,000 TO M		85.19
	FULL MARKET VALUE	72,000				
TOTAL TAX ---						2,041.99**
DATE #1						01/31/17
AMT DUE						2,041.99

25.004-1-2	878 Sh 420	87 PCT OF VALUE USED FOR EXEMPTION PURPOSES		25.004-1-2	*****	
25.004-1-2	240 Rural res		VET COM CT 41131	17,835		17,835
Mason Andrea G	Brasher Falls 402001	40,900	2017 St Lawrence Co	64,165		538.42
878 State Highway 420	44.02a (D)	82,000	Town of Stockholm	64,165		32.85
Brasher Falls, NY 13613	ACRES 42.70		Highway	64,165		197.40
	EAST-0373461 NRTH-1760292		Chargebacks	64,165		63.84
PRIOR OWNER ON 3/01/2016	DEED BOOK 2016 PG-2516		FD039 Stockholm Fire Prot	82,000 TO M		97.02
Mason Fred R	FULL MARKET VALUE	82,000				
TOTAL TAX ---						929.53**
DATE #1						01/31/17
AMT DUE						929.53

STATE OF NEW YORK
COUNTY - St Lawrence
TOWN - Stockholm
SWIS - 408000

2 0 1 7 T O W N T A X R O L L
T A X A B L E SECTION OF THE ROLL - 1
OWNERS NAME SEQUENCE
UNIFORM PERCENT OF VALUE IS 100.00

PAGE 393
VALUATION DATE-JUL 01, 2015
TAXABLE STATUS DATE-MAR 01, 2016

TAX MAP PARCEL NUMBER	PROPERTY LOCATION & CLASS	ASSESSMENT	EXEMPTION CODE	COUNTY	TOWN	TAX AMOUNT
CURRENT OWNERS NAME	SCHOOL DISTRICT	LAND	TAX DESCRIPTION	TAXABLE VALUE		
CURRENT OWNERS ADDRESS	PARCEL SIZE/GRID COORD	TOTAL	SPECIAL DISTRICTS			
***** 34.001-1-38 *****						
34.001-1-38	Sh 420			ACCT 1-	91-15	BILL 1412
Mason Andrea G	314 Rural vac<10		2017 St Lawrence Co	3,300		27.69
878 State Highway 420	Brasher Falls 402001	3,300	Town of Stockholm	3,300		1.69
Brasher Falls, NY 13613	FRNT 100.00 DPTH 196.00	3,300	Highway	3,300		10.15
	ACRES 0.50		Chargebacks	3,300		3.28
	EAST-0372349 NRTH-1759625		FD039 Stockholm Fire Prot	3,300	TO M	3.90
PRIOR OWNER ON 3/01/2016	DEED BOOK 2016 PG-2516					
Mason Fred R	FULL MARKET VALUE	3,300				
TOTAL TAX ---						46.71**
						DATE #1 01/31/17
						AMT DUE 46.71
***** 44.003-3-1 *****						
44.003-3-1	1853 Cr 47			ACCT 1-	79-13	BILL 1413
Mason Chad	210 1 Family Res		2017 St Lawrence Co	72,000		604.17
1853 County Route 47	Brasher Falls 402001	17,800	Town of Stockholm	72,000		36.86
Winthrop, NY 13697-3119	442x200x297x365'(d)	72,000	Highway	72,000		221.50
	FRNT 442.00 DPTH		Chargebacks	72,000		71.64
	ACRES 3.80 BANK8888869		FD039 Stockholm Fire Prot	72,000	TO M	85.19
	EAST-0370577 NRTH-1728616					
	DEED BOOK 2004 PG-15374					
	FULL MARKET VALUE	72,000				
TOTAL TAX ---						1,019.36**
						DATE #1 01/31/17
						AMT DUE 1,019.36
***** 55.003-1-3.11 *****						
55.003-1-3.11	Fearl Bridge Rd			ACCT 1-	43- 6.11	BILL 1414
Mason Edward	910 Priv forest		2017 St Lawrence Co	56,400		473.26
Mason Linda C	Parishville 1 406601	56,400	Town of Stockholm	56,400		28.88
37 Cherry St	680'fr	56,400	Highway	56,400		173.51
Potsdam, NY 13676-1102	ACRES 98.00		Chargebacks	56,400		56.12
	EAST-0363540 NRTH-1718714		FD039 Stockholm Fire Prot	56,400	TO M	66.73
	DEED BOOK 2000 PG-23989					
	FULL MARKET VALUE	56,400				
TOTAL TAX ---						798.50**
						DATE #1 01/31/17
						AMT DUE 798.50
***** 55.003-1-3.12 *****						
55.003-1-3.12	Off Fearl Bridge Rd					BILL 1415
Mason Edward	910 Priv forest		2017 St Lawrence Co	11,300		94.82
Mason Linda C	Parishville 1 406601	11,300	Town of Stockholm	11,300		5.79
37 Cherry St	ACRES 19.60	11,300	Highway	11,300		34.76
Potsdam, NY 13676-1102	EAST-0363713 NRTH-1719535		Chargebacks	11,300		11.24
	DEED BOOK 1088 PG-295		FD039 Stockholm Fire Prot	11,300	TO M	13.37
	FULL MARKET VALUE	11,300				
TOTAL TAX ---						159.98**
						DATE #1 01/31/17
						AMT DUE 159.98

STATE OF NEW YORK
 COUNTY - St Lawrence
 TOWN - Stockholm
 SWIS - 408000

2 0 1 7 T O W N T A X R O L L
 T A X A B L E SECTION OF THE ROLL - 1
 OWNERS NAME SEQUENCE
 UNIFORM PERCENT OF VALUE IS 100.00

PAGE 394
 VALUATION DATE-JUL 01, 2015
 TAXABLE STATUS DATE-MAR 01, 2016

TAX MAP PARCEL NUMBER	PROPERTY LOCATION & CLASS	ASSESSMENT	EXEMPTION CODE	COUNTY	TOWN	TAX AMOUNT
CURRENT OWNERS NAME	SCHOOL DISTRICT	LAND	TAX DESCRIPTION	TAXABLE VALUE		
CURRENT OWNERS ADDRESS	PARCEL SIZE/GRID COORD	TOTAL	SPECIAL DISTRICTS			
***** 65.004-2-37 *****						
	1097 Sh 11B					BILL 1416
65.004-2-37	210 1 Family Res		2017 St Lawrence Co	95,000		797.16
Mason Renee M	Potsdam 2 407402	18,100	Town of Stockholm	95,000		48.64
1097 State Highway 11B	Easement 2008/13060	95,000	Highway	95,000		292.26
Potsdam, NY 13676	227x581x159x216x842		Chargebacks	95,000		94.52
	FRNT 227.00 DPTH 710.00		FD039 Stockholm Fire Prot	95,000	TO M	112.40
	ACRES 4.10					
	EAST-0360257 NRTH-1703431					
	DEED BOOK 2011 PG-17772					
	FULL MARKET VALUE	95,000				
TOTAL TAX ---						1,344.98**
						DATE #1 01/31/17
						AMT DUE 1,344.98
***** 54.004-1-10 *****						
	77 Cr 57					BILL 1417
54.004-1-10	210 1 Family Res		2017 St Lawrence Co	78,000		654.51
Mason Tamara F	Potsdam 2 407402	9,900	Town of Stockholm	78,000		39.94
PO Box 915	FRNT 104.00 DPTH 183.00	78,000	Highway	78,000		239.96
Potsdam, NY 13676	ACRES 0.50 BANK8888869		Chargebacks	78,000		77.61
	EAST-0350870 NRTH-1719453		FD038 W Stockholm Fire Dis	78,000	TO M	104.14
	DEED BOOK 2010 PG-5453		LT031 W Stockholm Light	78,000	TO M	61.02
	FULL MARKET VALUE	78,000				
TOTAL TAX ---						1,177.18**
						DATE #1 01/31/17
						AMT DUE 1,177.18
***** 43.001-2-17.1 *****						
	3108 Cr 47					BILL 1418
43.001-2-17.1	210 1 Family Res		2017 St Lawrence Co	125,000		1,048.90
Masuk Michael E	Norwood-Norfolk 406201	15,900	Town of Stockholm	125,000		64.00
Masuk Jill M	244x350x244x378	125,000	Highway	125,000		384.55
3108 County Route 47	2.06a (D)		Chargebacks	125,000		124.37
Norwood, NY 13668	FRNT 244.00 DPTH		FD039 Stockholm Fire Prot	125,000	TO M	147.90
	ACRES 1.90 BANK8888830		NL002 Norwood Library	125,000	TO	89.56
	EAST-0342939 NRTH-1740184					
	DEED BOOK 2009 PG-8651					
	FULL MARKET VALUE	125,000				
TOTAL TAX ---						1,859.28**
						DATE #1 01/31/17
						AMT DUE 1,859.28

STATE OF NEW YORK
COUNTY - St Lawrence
TOWN - Stockholm
SWIS - 408000

2017 TOWN TAX ROLL
T A X A B L E SECTION OF THE ROLL - 1
OWNERS NAME SEQUENCE
UNIFORM PERCENT OF VALUE IS 100.00

PAGE 395
VALUATION DATE-JUL 01, 2015
TAXABLE STATUS DATE-MAR 01, 2016

TAX MAP PARCEL NUMBER	PROPERTY LOCATION & CLASS	ASSESSMENT	EXEMPTION CODE	COUNTY	TOWN	TAX AMOUNT
CURRENT OWNERS NAME	SCHOOL DISTRICT	LAND	TAX DESCRIPTION	TAXABLE VALUE		
CURRENT OWNERS ADDRESS	PARCEL SIZE/GRID COORD	TOTAL	SPECIAL DISTRICTS			
***** 44.002-2-8.1 *****						
44.002-2-8.1	251 White Rd			ACCT 1-	57- 9	BILL 1419
Mathieson Roderick	240 Rural res		VET COM CT 41131	18,000	18,000	
Mathieson Debra	Brasher Falls 402001	20,000	2017 St Lawrence Co	54,000		453.12
PO Box 403	2010/549 Easement	72,000	Town of Stockholm	54,000		27.65
Winthrop, NY 13697	FRNT 574.00 DPTH		Highway	54,000		166.12
	ACRES 10.60		Chargebacks	54,000		53.73
	EAST-0380758 NRTH-1743112		FD039 Stockholm Fire Prot	72,000	TO M	85.19
	DEED BOOK 1060 PG-498					
	FULL MARKET VALUE	72,000				
TOTAL TAX ---						785.81**
						DATE #1 01/31/17
						AMT DUE 785.81
***** 65.004-2-13 *****						
65.004-2-13	2 River Hill Rd			ACCT 1-	96- 7.1	BILL 1420
Matthie Claude N	270 Mfg housing		2017 St Lawrence Co	25,000		209.78
Matthie Gary Lee	Potsdam 2 407402	17,200	Town of Stockholm	25,000		12.80
168 Perrin Rd	Trailer	25,000	Highway	25,000		76.91
Potsdam, NY 13676	ACRES 3.20		Chargebacks	25,000		24.87
	EAST-0358923 NRTH-1702043		FD039 Stockholm Fire Prot	25,000	TO M	29.58
	DEED BOOK 1062 PG-38					
	FULL MARKET VALUE	25,000				
TOTAL TAX ---						353.94**
						DATE #1 01/31/17
						AMT DUE 353.94
***** 54.034-1-15 *****						
54.034-1-15	8735 Ush 11			ACCT 1-	24-13	BILL 1421
Matthys Clayton L	210 1 Family Res		Vet Chg of 41003	0	36,318	
Matthys Sharon C	Potsdam 2 407402	15,000	Vet Pro Ra 41112	32,357	0	
8735 US Highway 11	ACRES 1.00	95,000	2017 St Lawrence Co	62,643		525.65
Potsdam, NY 13676	EAST-0352198 NRTH-1724856		Town of Stockholm	58,682		30.05
	DEED BOOK 1089 PG-133		Highway	58,682		180.53
	FULL MARKET VALUE	95,000	Chargebacks	58,682		58.39
			FD038 W Stockholm Fire Dis	95,000	TO M	126.84
			LT032 Sanfordville Light	95,000	TO M	36.35
TOTAL TAX ---						957.81**
						DATE #1 01/31/17
						AMT DUE 957.81
***** 54.034-1-25 *****						
54.034-1-25	8721 Ush 11			ACCT 1-	15- 7	BILL 1422
Matthys Donna E	210 1 Family Res		2017 St Lawrence Co	96,000		805.55
8721 US Highway 11	Potsdam 2 407402	8,300	Town of Stockholm	96,000		49.15
Potsdam, NY 13676	Plotted 12/03	96,000	Highway	96,000		295.33
	0.31A(D)Cambridge survey		Chargebacks	96,000		95.52
	112x242x111x208		FD038 W Stockholm Fire Dis	96,000	TO M	128.18
	FRNT 112.00 DPTH 225.00		LT032 Sanfordville Light	96,000	TO M	36.73
	ACRES 0.31					
	EAST-0351862 NRTH-1724574					
	DEED BOOK 1106 PG-108					
	FULL MARKET VALUE	96,000				
TOTAL TAX ---						1,410.46**
						DATE #1 01/31/17

AMT DUE 1,410.46

STATE OF NEW YORK
 COUNTY - St Lawrence
 TOWN - Stockholm
 SWIS - 408000

2 0 1 7 T O W N T A X R O L L
 T A X A B L E SECTION OF THE ROLL - 1
 OWNERS NAME SEQUENCE
 UNIFORM PERCENT OF VALUE IS 100.00

PAGE 396
 VALUATION DATE-JUL 01, 2015
 TAXABLE STATUS DATE-MAR 01, 2016

TAX MAP PARCEL NUMBER	PROPERTY LOCATION & CLASS	ASSESSMENT	EXEMPTION CODE-----	COUNTY-----	TOWN-----	
CURRENT OWNERS NAME	SCHOOL DISTRICT	LAND	TAX DESCRIPTION	TAXABLE VALUE		TAX AMOUNT
CURRENT OWNERS ADDRESS	PARCEL SIZE/GRID COORD	TOTAL	SPECIAL DISTRICTS			
***** 42.004-2-12 *****						
	300 Cr 48			ACCT 1-	87- 1	BILL 1423
42.004-2-12	210 1 Family Res		2017 St Lawrence Co	35,000		293.69
Maxim Stephen	Norwood-Norfolk 406201	10,300	Town of Stockholm	35,000		17.92
300 County Route 48	105x212x105x212	35,000	Highway	35,000		107.67
Norwood, NY 13668	FRNT 105.00 DPTH 212.00		Chargebacks	35,000		34.82
	EAST-0334882 NRTH-1731188		FD039 Stockholm Fire Prot	35,000	TO M	41.41
	DEED BOOK 2014 PG-11218		NL002 Norwood Library	35,000	TO	25.08
	FULL MARKET VALUE	35,000				
			TOTAL TAX ---			520.59**
				DATE #1		01/31/17
				AMT DUE		520.59
***** 44.002-2-25.1 *****						
	136 Sh 11C			ACCT 1-	13-10.14	BILL 1424
44.002-2-25.1	210 1 Family Res		2017 St Lawrence Co	89,000		746.82
McBride Kelley J	Brasher Falls 402001	14,400	Town of Stockholm	89,000		45.57
PO Box 122	FRNT 204.00 DPTH 175.00	89,000	Highway	89,000		273.80
Winthrop, NY 13697	EAST-0373332 NRTH-1737892		Chargebacks	89,000		88.55
	DEED BOOK 1999 PG-148		FD039 Stockholm Fire Prot	89,000	TO M	105.30
	FULL MARKET VALUE	89,000				
			TOTAL TAX ---			1,260.04**
				DATE #1		01/31/17
				AMT DUE		1,260.04
***** 25.003-4-3.2 *****						
	SH 420					BILL 1425
25.003-4-3.2	210 1 Family Res		2017 St Lawrence Co	169,000		1,418.11
McCann Kelly R	Brasher Falls 402001	19,000	Town of Stockholm	169,000		86.53
Good Rebecca L	ACRES 6.60	169,000	Highway	169,000		519.91
1161 State Highway 420	EAST-0367937 NRTH-1764707		Chargebacks	169,000		168.15
Brasher Falls, NY 13613	DEED BOOK 2013 PG-17213		FD039 Stockholm Fire Prot	169,000	TO M	199.96
	FULL MARKET VALUE	169,000				
			TOTAL TAX ---			2,392.66**
				DATE #1		01/31/17
				AMT DUE		2,392.66
***** 25.003-4-2.2 *****						
	Off SH 420					BILL 1426
25.003-4-2.2	323 Vacant rural		2017 St Lawrence Co	20,000		167.82
McCann Michael	Brasher Falls 402001	20,000	Town of Stockholm	20,000		10.24
McCann Elaine	ACRES 73.80	20,000	Highway	20,000		61.53
PO Box 5	EAST-0366523 NRTH-1763838		Chargebacks	20,000		19.90
Massena, NY 13662	DEED BOOK 2013 PG-6357		FD039 Stockholm Fire Prot	20,000	TO M	23.66
	FULL MARKET VALUE	20,000				
			TOTAL TAX ---			283.15**
				DATE #1		01/31/17
				AMT DUE		283.15

STATE OF NEW YORK
 COUNTY - St Lawrence
 TOWN - Stockholm
 SWIS - 408000

2 0 1 7 T O W N T A X R O L L
 T A X A B L E SECTION OF THE ROLL - 1
 OWNERS NAME SEQUENCE
 UNIFORM PERCENT OF VALUE IS 100.00

PAGE 397
 VALUATION DATE-JUL 01, 2015
 TAXABLE STATUS DATE-MAR 01, 2016

TAX MAP PARCEL NUMBER	PROPERTY LOCATION & CLASS	ASSESSMENT	EXEMPTION CODE-----	COUNTY-----	TOWN-----	
CURRENT OWNERS NAME	SCHOOL DISTRICT	LAND	TAX DESCRIPTION	TAXABLE VALUE		TAX AMOUNT
CURRENT OWNERS ADDRESS	PARCEL SIZE/GRID COORD	TOTAL	SPECIAL DISTRICTS			
***** 25.003-4-3.1 *****						
	1161 Sh 420			ACCT 1- 99-14	BILL	1427
25.003-4-3.1	314 Rural vac<10		2017 St Lawrence Co	9,000		75.52
McCann Michael	Brasher Falls 402001	9,000	Town of Stockholm	9,000		4.61
McCann Elaine	ACRES 8.20	9,000	Highway	9,000		27.69
PO Box 5	EAST-0367747 NRTH-1764973		Chargebacks	9,000		8.95
Massena, NY 13662	DEED BOOK 2013 PG-6357		FD039 Stockholm Fire Prot	9,000 TO M		10.65
	FULL MARKET VALUE	9,000				
TOTAL TAX ---						127.42**
						DATE #1 01/31/17
						AMT DUE 127.42
***** 34.003-2-20 *****						
	2480 Cr 49			ACCT 1- 62-11	BILL	1428
34.003-2-20	210 1 Family Res		2017 St Lawrence Co	35,000		293.69
McCargar Mitch J	Brasher Falls 402001	15,200	Town of Stockholm	35,000		17.92
2480 County Route 49	.50ar	35,000	Highway	35,000		107.67
Winthrop, NY 13697	ACRES 1.20		Chargebacks	35,000		34.82
	EAST-0366788 NRTH-1748443		School Relevy			121.73
	DEED BOOK 2000 PG-24304		FD039 Stockholm Fire Prot	35,000 TO M		41.41
	FULL MARKET VALUE	35,000				
TOTAL TAX ---						617.24**
						DATE #1 01/31/17
						AMT DUE 617.24
***** 54.004-2-18.2 *****						
	468 West Stockholm Southville				BILL	1429
54.004-2-18.2	240 Rural res		VET COM CT 41131	20,000	20,000	
McCargar Shawn	Potsdam 2 407402	25,200	2017 St Lawrence Co	90,000		755.21
McCargar Theresa	Easement 2011/3448	110,000	Town of Stockholm	90,000		46.08
PO Box 34	ACRES 19.80		Highway	90,000		276.87
West Stockholm, NY 13696	EAST-0356782 NRTH-1713564		Chargebacks	90,000		89.55
	DEED BOOK 2010 PG-946		FD039 Stockholm Fire Prot	110,000 TO M		130.15
	FULL MARKET VALUE	110,000				
TOTAL TAX ---						1,297.86**
						DATE #1 01/31/17
						AMT DUE 1,297.86
***** 43.004-1-21.1 *****						
	798 Old Market Rd			ACCT 1- 89- 9.1	BILL	1430
43.004-1-21.1	270 Mfg housing		2017 St Lawrence Co	80,000		671.29
McCargar Stephen	Potsdam 2 407402	30,100	Town of Stockholm	80,000		40.96
McCargar Carlene	38.90 Ar	80,000	Highway	80,000		246.11
798 Old Market Rd	FRNT 750.00 DPTH		Chargebacks	80,000		79.60
Potsdam, NY 13676	ACRES 38.50		FD039 Stockholm Fire Prot	80,000 TO M		94.65
	EAST-0349721 NRTH-1731038					
	DEED BOOK 937 PG-00572					
	FULL MARKET VALUE	80,000				
TOTAL TAX ---						1,132.61**
						DATE #1 01/31/17
						AMT DUE 1,132.61

STATE OF NEW YORK
 COUNTY - St Lawrence
 TOWN - Stockholm
 SWIS - 408000

2 0 1 7 T O W N T A X R O L L
 T A X A B L E SECTION OF THE ROLL - 1
 OWNERS NAME SEQUENCE
 UNIFORM PERCENT OF VALUE IS 100.00

PAGE 398
 VALUATION DATE-JUL 01, 2015
 TAXABLE STATUS DATE-MAR 01, 2016

TAX MAP PARCEL NUMBER	PROPERTY LOCATION & CLASS	ASSESSMENT	EXEMPTION CODE	COUNTY	TOWN	TAX AMOUNT
CURRENT OWNERS NAME	SCHOOL DISTRICT	LAND	TAX DESCRIPTION	TAXABLE VALUE		
CURRENT OWNERS ADDRESS	PARCEL SIZE/GRID COORD	TOTAL	SPECIAL DISTRICTS			
***** 43.004-1-23.11 *****						
43.004-1-23.11	Old Market Rd			ACCT 1-	89-10	BILL 1431
McCargar Stephen	910 Priv forest		2017 St Lawrence Co	10,000		83.91
McCargar Carlene	Potsdam 2 407402	10,000	Town of Stockholm	10,000		5.12
798 Old Market Rd	FRNT 525.00 DPTH	10,000	Highway	10,000		30.76
Potsdam, NY 13676	ACRES 78.00		Chargebacks	10,000		9.95
	EAST-0348617 NRTH-1732573		FD039 Stockholm Fire Prot	10,000	TO M	11.83
	DEED BOOK 937 PG-572					
	FULL MARKET VALUE	10,000				
			TOTAL TAX ---			141.57**
				DATE #1		01/31/17
				AMT DUE		141.57
***** 43.004-1-23.2 *****						
43.004-1-23.2	860 Old Market Rd			ACCT 1-	89-10	BILL 1432
McCargar Stephen Carl	210 1 Family Res		VET COM CT 41131	20,000	20,000	
McCargar Sarah M	Potsdam 2 407402	15,900	VET DIS CT 41141	36,750	36,750	
860 Old Market Rd	1.98A(D)	105,000	2017 St Lawrence Co	48,250		404.87
Potsdam, NY 13676	208x321x261x384		Town of Stockholm	48,250		24.70
	FRNT 208.00 DPTH 352.00		Highway	48,250		148.44
	ACRES 1.90 BANK8888830		Chargebacks	48,250		48.01
	EAST-0348638 NRTH-1730511		FD039 Stockholm Fire Prot	105,000	TO M	124.23
	DEED BOOK 2003 PG-19796					
	FULL MARKET VALUE	105,000				
			TOTAL TAX ---			750.25**
				DATE #1		01/31/17
				AMT DUE		750.25
***** 54.066-2-8.1 *****						
54.066-2-8.1	692 West Stockholm Southville			ACCT 1-	62-13	BILL 1433
McCargar Wendell D (LU)	210 1 Family Res		2017 St Lawrence Co	53,000		444.73
McCargar Louise F (LU)	Potsdam 2 407402	18,600	Town of Stockholm	53,000		27.14
PO Box 57	Also 2007/21382	53,000	Highway	53,000		163.05
West Stockholm, NY 13696	FRNT 336.00 DPTH		Chargebacks	53,000		52.73
	ACRES 4.60		FD038 W Stockholm Fire Dis	53,000	TO M	70.76
	EAST-0353060 NRTH-1717851		LT031 W Stockholm Light	53,000	TO M	41.47
PRIOR OWNER ON 3/01/2016	DEED BOOK 2016 PG-3108					
McCargar Wendell D	FULL MARKET VALUE	53,000				
			TOTAL TAX ---			799.88**
				DATE #1		01/31/17
				AMT DUE		799.88

STATE OF NEW YORK
COUNTY - St Lawrence
TOWN - Stockholm
SWIS - 408000

2 0 1 7 T O W N T A X R O L L
T A X A B L E SECTION OF THE ROLL - 1
OWNERS NAME SEQUENCE
UNIFORM PERCENT OF VALUE IS 100.00

PAGE 399
VALUATION DATE-JUL 01, 2015
TAXABLE STATUS DATE-MAR 01, 2016

TAX MAP PARCEL NUMBER	PROPERTY LOCATION & CLASS	ASSESSMENT	EXEMPTION CODE	COUNTY	TOWN	TAX AMOUNT
CURRENT OWNERS NAME	SCHOOL DISTRICT	LAND	TAX DESCRIPTION	TAXABLE VALUE		
CURRENT OWNERS ADDRESS	PARCEL SIZE/GRID COORD	TOTAL	SPECIAL DISTRICTS			
***** 33.002-2-1.111 *****						
	3129 Cr 49			ACCT 1-	30- 7	BILL 1434
33.002-2-1.111	240 Rural res		CW_15_VET/ 41162	12,000		0
McCarger Scott R	Brasher Falls 402001	38,000	2017 St Lawrence Co	98,000		822.34
Lauber Bobbi-Jo M	2346'Fr	110,000	Town of Stockholm	110,000		56.32
3129 County Route 49	48.067A		Highway	110,000		338.40
Norfolk, NY 13667	ACRES 48.10		Chargebacks	110,000		109.45
	EAST-0351136 NRTH-1753295		FD039 Stockholm Fire Prot	110,000	TO M	130.15
	DEED BOOK 2003 PG-22160					
	FULL MARKET VALUE	110,000				
			TOTAL TAX ---			1,456.66**
				DATE #1		01/31/17
				AMT DUE		1,456.66
***** 45.001-1-28.1 *****						
	Cr 49			ACCT 1-	81-12.22	BILL 1435
45.001-1-28.1	314 Rural vac<10		2017 St Lawrence Co	1,500		12.59
Mccarthy James	Brasher Falls 402001	1,500	Town of Stockholm	1,500		0.77
1615 County Route 49	ACRES 2.60	1,500	Highway	1,500		4.61
Winthrop, NY 13697	EAST-0384422 NRTH-1741546		Chargebacks	1,500		1.49
	DEED BOOK 946 PG-00323		FD039 Stockholm Fire Prot	1,500	TO M	1.77
	FULL MARKET VALUE	1,500				
			TOTAL TAX ---			21.23**
				DATE #1		01/31/17
				AMT DUE		21.23
***** 45.001-1-6.4 *****						
	1609 Cr 49					BILL 1436
45.001-1-6.4	484 1 use sm bld		2017 St Lawrence Co	20,000		167.82
Mccarthy James P	Brasher Falls 402001	9,000	Town of Stockholm	20,000		10.24
1615 County Route 49	Gun Shop & Barn	20,000	Highway	20,000		61.53
Winthrop, NY 13697	1.22a (D) Parcel # 1		Chargebacks	20,000		19.90
	150x372		FD039 Stockholm Fire Prot	20,000	TO M	23.66
	ACRES 1.10					
	EAST-0384852 NRTH-1742298					
	DEED BOOK 1986 PG-1147					
	FULL MARKET VALUE	20,000				
			TOTAL TAX ---			283.15**
				DATE #1		01/31/17
				AMT DUE		283.15
***** 45.001-1-8.2 *****						
	CR 49					BILL 1437
45.001-1-8.2	311 Res vac land		2017 St Lawrence Co	2,000		16.78
McCarthy James P	Brasher Falls 402001	2,000	Town of Stockholm	2,000		1.02
McCarthy Victoria J	ACRES 1.10	2,000	Highway	2,000		6.15
1615 County Route 49	EAST-0384666 NRTH-1742274		Chargebacks	2,000		1.99
Winthrop, NY 13697	DEED BOOK 2003 PG-19901		FD039 Stockholm Fire Prot	2,000	TO M	2.37
	FULL MARKET VALUE	2,000				
			TOTAL TAX ---			28.31**
				DATE #1		01/31/17
				AMT DUE		28.31

STATE OF NEW YORK
 COUNTY - St Lawrence
 TOWN - Stockholm
 SWIS - 408000

2 0 1 7 T O W N T A X R O L L
 T A X A B L E SECTION OF THE ROLL - 1
 OWNERS NAME SEQUENCE
 UNIFORM PERCENT OF VALUE IS 100.00

PAGE 400
 VALUATION DATE-JUL 01, 2015
 TAXABLE STATUS DATE-MAR 01, 2016

TAX MAP PARCEL NUMBER	PROPERTY LOCATION & CLASS	ASSESSMENT	EXEMPTION CODE	COUNTY	TOWN	TAX AMOUNT
CURRENT OWNERS NAME	SCHOOL DISTRICT	LAND	TAX DESCRIPTION	TAXABLE VALUE		
CURRENT OWNERS ADDRESS	PARCEL SIZE/GRID COORD	TOTAL	SPECIAL DISTRICTS			
***** 45.003-1-11.12 *****						
45.003-1-11.12	Cr 49					BILL 1438
Mccarthy James P	322 Rural vac>10		2017 St Lawrence Co	7,900		66.29
Mccarthy Victoria	Brasher Falls 402001	7,900	Town of Stockholm	7,900		4.04
1615 County Route 49	FRNT 815.00 DPTH	7,900	Highway	7,900		24.30
Winthrop, NY 13697	ACRES 25.10		Chargebacks	7,900		7.86
	EAST-0388969 NRTH-1733416		FD039 Stockholm Fire Prot	7,900	TO M	9.35
	DEED BOOK 1041 PG-00835					
	FULL MARKET VALUE	7,900				
			TOTAL TAX ---			111.84**
				DATE #1		01/31/17
				AMT DUE		111.84
***** 44.002-2-26.1 *****						
44.002-2-26.1	144 Sh 11C					BILL 1439
Mccarthy John F Jr	270 Mfg housing		2017 St Lawrence Co	35,000		293.69
Mccarthy Carla J	Brasher Falls 402001	14,500	Town of Stockholm	35,000		17.92
144 State Highway 11C	Trlr/garage Also 1999/147	35,000	Highway	35,000		107.67
Winthrop, NY 13697	FRNT 214.00 DPTH 175.00		Chargebacks	35,000		34.82
	ACRES 0.84		FD039 Stockholm Fire Prot	35,000	TO M	41.41
	EAST-0373461 NRTH-1738043					
	DEED BOOK 1092 PG-142					
	FULL MARKET VALUE	35,000				
			TOTAL TAX ---			495.51**
				DATE #1		01/31/17
				AMT DUE		495.51
***** 33.002-2-8.111 *****						
33.002-2-8.111	29 Brookdale Jenkins Rd					BILL 1440
McCarthy Joyce M	240 Rural res		2017 St Lawrence Co	70,000		587.38
29 Brookdale Jenkins Rd	Brasher Falls 402001	43,400	Town of Stockholm	70,000		35.84
Norfolk, NY 13667	50.0a & 5.74A (D)	70,000	Highway	70,000		215.35
	ACRES 47.30		Chargebacks	70,000		69.65
	EAST-0356616 NRTH-1753175		FD039 Stockholm Fire Prot	70,000	TO M	82.82
	DEED BOOK 2008 PG-20498					
	FULL MARKET VALUE	70,000				
			TOTAL TAX ---			991.04**
				DATE #1		01/31/17
				AMT DUE		991.04
***** 33.002-2-10 *****						
33.002-2-10	23 Brookdale Jenkins Rd					BILL 1441
McCarthy Joyce M	314 Rural vac<10		2017 St Lawrence Co	1,500		12.59
29 Brookdale Jenkins Rd	Brasher Falls 402001	1,500	Town of Stockholm	1,500		0.77
Norfolk, NY 13667	FRNT 75.00 DPTH 120.00	1,500	Highway	1,500		4.61
	EAST-0355116 NRTH-1753308		Chargebacks	1,500		1.49
	DEED BOOK 2008 PG-20498		FD039 Stockholm Fire Prot	1,500	TO M	1.77
	FULL MARKET VALUE	1,500				
			TOTAL TAX ---			21.23**
				DATE #1		01/31/17
				AMT DUE		21.23

STATE OF NEW YORK
 COUNTY - St Lawrence
 TOWN - Stockholm
 SWIS - 408000

2 0 1 7 T O W N T A X R O L L
 T A X A B L E SECTION OF THE ROLL - 1
 OWNERS NAME SEQUENCE
 UNIFORM PERCENT OF VALUE IS 100.00

PAGE 401
 VALUATION DATE-JUL 01, 2015
 TAXABLE STATUS DATE-MAR 01, 2016

TAX MAP PARCEL NUMBER	PROPERTY LOCATION & CLASS	ASSESSMENT	EXEMPTION CODE	COUNTY	TOWN	TAX AMOUNT
CURRENT OWNERS NAME	SCHOOL DISTRICT	LAND	TAX DESCRIPTION	TAXABLE VALUE		
CURRENT OWNERS ADDRESS	PARCEL SIZE/GRID COORD	TOTAL	SPECIAL DISTRICTS			
***** 54.002-2-10 *****						
54.002-2-10	Ush 11			ACCT 1-	63- 3	BILL 1442
McCarthy Michael & Etal	910 Priv forest		2017 St Lawrence Co	15,400		129.22
% Ellen Dougherty	Potsdam 2 407402	15,400	Town of Stockholm	15,400		7.89
3777 East Rd	22ar	15,400	Highway	15,400		47.38
Cazenovia, NY 13035	ACRES 26.70		Chargebacks	15,400		15.32
	EAST-0357213 NRTH-1727427		FD039 Stockholm Fire Prot	15,400	TO M	18.22
	DEED BOOK 2007 PG-2741					
	FULL MARKET VALUE	15,400				
TOTAL TAX ---						218.03**
DATE #1						01/31/17
AMT DUE						218.03
***** 45.001-1-6.2 *****						
45.001-1-6.2	1629 Cr 49					BILL 1443
McCarthy Nancy M	270 Mfg housing		2017 St Lawrence Co	35,000		293.69
1631 County Route 49	Brasher Falls 402001	15,100	Town of Stockholm	35,000		17.92
Winthrop, NY 13697	125x372	35,000	Highway	35,000		107.67
	1.15 (D) Parcel #4		Chargebacks	35,000		34.82
	ACRES 1.10		FD039 Stockholm Fire Prot	35,000	TO M	41.41
	EAST-0385053 NRTH-1742839					
	DEED BOOK 1087 PG-1					
	FULL MARKET VALUE	35,000				
TOTAL TAX ---						495.51**
DATE #1						01/31/17
AMT DUE						495.51
***** 45.001-1-8.3 *****						
45.001-1-8.3	1631 CR 49					BILL 1444
McCarthy Nancy M	270 Mfg housing		2017 St Lawrence Co	38,000		318.86
1631 County Route 49	Brasher Falls 402001	14,000	Town of Stockholm	38,000		19.46
Winthrop, NY 13697	201x185x200x167	38,000	Highway	38,000		116.90
	FRNT 201.00 DPTH 176.00		Chargebacks	38,000		37.81
	EAST-0385190 NRTH-1742959		FD039 Stockholm Fire Prot	38,000	TO M	44.96
	DEED BOOK 2004 PG-2339					
	FULL MARKET VALUE	38,000				
TOTAL TAX ---						537.99**
DATE #1						01/31/17
AMT DUE						537.99
***** 45.001-1-6.3 *****						
45.001-1-6.3	1613 Cr 49					BILL 1445
McCarthy Randall J	270 Mfg housing		2017 St Lawrence Co	42,000		352.43
McCarthy Carol J	Brasher Falls 402001	15,200	Town of Stockholm	42,000		21.50
1613 County Route 49	Trailer & Barn	42,000	Highway	42,000		129.21
Winthrop, NY 13697	125x372		Chargebacks	42,000		41.79
	1.32a(d) Parcel # 2		School Relevy			292.17
	ACRES 1.20		FD039 Stockholm Fire Prot	42,000	TO M	49.69
	EAST-0384865 NRTH-1742461					
	DEED BOOK 1086 PG-1145					
	FULL MARKET VALUE	42,000				
TOTAL TAX ---						886.79**
DATE #1						01/31/17
AMT DUE						886.79



STATE OF NEW YORK
 COUNTY - St Lawrence
 TOWN - Stockholm
 SWIS - 408000

2 0 1 7 T O W N T A X R O L L
 T A X A B L E SECTION OF THE ROLL - 1
 OWNERS NAME SEQUENCE
 UNIFORM PERCENT OF VALUE IS 100.00

PAGE 402
 VALUATION DATE-JUL 01, 2015
 TAXABLE STATUS DATE-MAR 01, 2016

TAX MAP PARCEL NUMBER	PROPERTY LOCATION & CLASS	ASSESSMENT	EXEMPTION CODE	COUNTY	TOWN	TAX AMOUNT
CURRENT OWNERS NAME	SCHOOL DISTRICT	LAND	TAX DESCRIPTION	TAXABLE VALUE		
CURRENT OWNERS ADDRESS	PARCEL SIZE/GRID COORD	TOTAL	SPECIAL DISTRICTS			
***** 45.003-1-7.1 *****						
45.003-1-7.1	Off CR 49 910 Priv forest		2017 St Lawrence Co	11,500		96.50
McCarthy Richard D	Brasher Falls 402001	11,500	Town of Stockholm	11,500		5.89
1021 Buckton Rd	550'fr	11,500	Highway	11,500		35.38
Winthrop, NY 13697	ACRES 20.00		Chargebacks	11,500		11.44
	EAST-0387930 NRTH-1734238		FD039 Stockholm Fire Prot	11,500	TO M	13.61
	DEED BOOK 1101 PG-575					
	FULL MARKET VALUE	11,500				
TOTAL TAX ---						162.82**
DATE #1						01/31/17
AMT DUE						162.82
***** 45.003-1-11.11 *****						
45.003-1-11.11	1021A,B Buckton Rd 240 Rural res		2017 St Lawrence Co	95,000		797.16
McCarthy Richard D	Brasher Falls 402001	28,600	Town of Stockholm	95,000		48.64
1021 Buckton Rd	FRNT 265.00 DPTH	95,000	Highway	95,000		292.26
Winthrop, NY 13697	ACRES 24.60		Chargebacks	95,000		94.52
	EAST-0388384 NRTH-1733092		FD039 Stockholm Fire Prot	95,000	TO M	112.40
	DEED BOOK 1067 PG-275					
	FULL MARKET VALUE	95,000				
TOTAL TAX ---						1,344.98**
DATE #1						01/31/17
AMT DUE						1,344.98
***** 45.003-1-20.2 *****						
45.003-1-20.2	Buckton Rd 311 Res vac land		2017 St Lawrence Co	4,000		33.56
McCarthy Richard D	Brasher Falls 402001	4,000	Town of Stockholm	4,000		2.05
1021 Buckton Rd	FRNT 250.00 DPTH	4,000	Highway	4,000		12.31
Winthrop, NY 13697	ACRES 3.00		Chargebacks	4,000		3.98
	EAST-0388354 NRTH-1732395		FD039 Stockholm Fire Prot	4,000	TO M	4.73
	DEED BOOK 2007 PG-1497					
	FULL MARKET VALUE	4,000				
TOTAL TAX ---						56.63**
DATE #1						01/31/17
AMT DUE						56.63
***** 44.004-2-35 *****						
44.004-2-35	75 East Part Rd 270 Mfg housing		2017 St Lawrence Co	37,000		310.47
McCarthy Robert C	Brasher Falls 402001	17,800	Town of Stockholm	37,000		18.94
McCarthy Sylvie M	400x440(d)	37,000	Highway	37,000		113.83
75 East Part Rd	FRNT 400.00 DPTH		Chargebacks	37,000		36.81
Winthrop, NY 13697	ACRES 3.80		FD039 Stockholm Fire Prot	37,000	TO M	43.78
	EAST-0380888 NRTH-1728508					
	DEED BOOK 2006 PG-11755					
	FULL MARKET VALUE	37,000				
TOTAL TAX ---						523.83**
DATE #1						01/31/17
AMT DUE						523.83

STATE OF NEW YORK
 COUNTY - St Lawrence
 TOWN - Stockholm
 SWIS - 408000

2017 TOWN TAX ROLL
 TAXABLE SECTION OF THE ROLL - 1
 OWNERS NAME SEQUENCE
 UNIFORM PERCENT OF VALUE IS 100.00

PAGE 403
 VALUATION DATE-JUL 01, 2015
 TAXABLE STATUS DATE-MAR 01, 2016

TAX MAP PARCEL NUMBER	PROPERTY LOCATION & CLASS	ASSESSMENT	EXEMPTION CODE-----	COUNTY-----	TOWN-----	
CURRENT OWNERS NAME	SCHOOL DISTRICT	LAND	TAX DESCRIPTION	TAXABLE VALUE		TAX AMOUNT
CURRENT OWNERS ADDRESS	PARCEL SIZE/GRID COORD	TOTAL	SPECIAL DISTRICTS			
***** 33.002-2-8.2 *****						
33.002-2-8.2	22 Brookdale Jenkins Rd					BILL 1450
McCarthy Tammy L	270 Mfg housing		2017 St Lawrence Co	70,000		587.38
22 Brookdale Jenkins Rd	Brasher Falls 402001	4,700	Town of Stockholm	70,000		35.84
Norfolk, NY 13667	178x215x178x220	70,000	Highway	70,000		215.35
	FRNT 178.00 DPTH 215.00		Chargebacks	70,000		69.65
	BANK8888111		FD039 Stockholm Fire Prot	70,000 TO M		82.82
	EAST-0355264 NRTH-1753157					
	DEED BOOK 2005 PG-10620					
	FULL MARKET VALUE	70,000				
			TOTAL TAX ---			991.04**
				DATE #1		01/31/17
				AMT DUE		991.04
***** 45.001-1-6.1 *****						
45.001-1-6.1	1615 Cr 49				ACCT 1- 62-15.1	BILL 1451
McCarthy Victoria J	210 1 Family Res		2017 St Lawrence Co	96,000		805.55
1615 County Route 49	Brasher Falls 402001	16,600	Town of Stockholm	96,000		49.15
Winthrop, NY 13697	FRNT 321.00 DPTH 372.00	96,000	Highway	96,000		295.33
	ACRES 2.60		Chargebacks	96,000		95.52
	EAST-0384951 NRTH-1742654		FD039 Stockholm Fire Prot	96,000 TO M		113.58
	DEED BOOK 1086 PG-1149					
	FULL MARKET VALUE	96,000				
			TOTAL TAX ---			1,359.13**
				DATE #1		01/31/17
				AMT DUE		1,359.13
***** 34.083-3-16 *****						
34.083-3-16	544 Sh 11C				ACCT 1- 28-15	BILL 1452
McClellan Kim R	210 1 Family Res		2017 St Lawrence Co	67,000		562.21
PO Box 288	Brasher Falls 402001	15,900	Town of Stockholm	67,000		34.30
Hannawa Falls, NY 13647	2.25ar	67,000	Highway	67,000		206.12
	ACRES 1.90 BANK8888830		Chargebacks	67,000		66.66
	EAST-0380388 NRTH-1745345		FD037 Brasher Winthrp FD	67,000 TO M		110.15
	DEED BOOK 2008 PG-8900		LT030 Winthrop Light	67,000 TO M		36.67
	FULL MARKET VALUE	67,000				
			TOTAL TAX ---			1,016.11**
				DATE #1		01/31/17
				AMT DUE		1,016.11
***** 54.002-5-1 *****						
54.002-5-1	Off Old Market Rd				ACCT 1- 5-15	BILL 1453
McClellan Robert III	322 Rural vac>10 - WTRFNT		2017 St Lawrence Co	16,900		141.81
PO Box 470	Potsdam 2 407402	16,900	Town of Stockholm	16,900		8.65
Potsdam, NY 13676	439'wf	16,900	Highway	16,900		51.99
	ACRES 11.80		Chargebacks	16,900		16.82
	EAST-0353337 NRTH-1723881		FD038 W Stockholm Fire Dis	16,900 TO M		22.56
	DEED BOOK 2012 PG-16242					
	FULL MARKET VALUE	16,900				
			TOTAL TAX ---			241.83**
				DATE #1		01/31/17
				AMT DUE		241.83

STATE OF NEW YORK
 COUNTY - St Lawrence
 TOWN - Stockholm
 SWIS - 408000

2 0 1 7 T O W N T A X R O L L
 T A X A B L E SECTION OF THE ROLL - 1
 OWNERS NAME SEQUENCE
 UNIFORM PERCENT OF VALUE IS 100.00

PAGE 404
 VALUATION DATE-JUL 01, 2015
 TAXABLE STATUS DATE-MAR 01, 2016

TAX MAP PARCEL NUMBER	PROPERTY LOCATION & CLASS	ASSESSMENT	EXEMPTION CODE-----	COUNTY-----	TOWN-----		
CURRENT OWNERS NAME	SCHOOL DISTRICT	LAND	TAX DESCRIPTION	TAXABLE VALUE			TAX AMOUNT
CURRENT OWNERS ADDRESS	PARCEL SIZE/GRID COORD	TOTAL	SPECIAL DISTRICTS				
***** 54.002-2-3 *****							
	465 Old Market Rd			ACCT 1- 82-11.2	BILL 1454		
54.002-2-3	240 Rural res - WTRFNT		2017 St Lawrence Co	400,000			3,356.47
McClellan Robin	Potsdam 2 407402	50,000	Town of Stockholm	400,000			204.81
PO Box 470	Res 1900'+ Off Rd	400,000	Highway	400,000			1,230.55
Potsdam, NY 13676	Risley Ben Easmt 2006/4		Chargebacks	400,000			398.00
	51a(d)r.o.w 1089/516& 518		FD038 W Stockholm Fire Dis	400,000	TO M		534.08
	FRNT 775.00 DPTH						
	ACRES 55.40						
	EAST-0354463 NRTH-1723708						
	DEED BOOK 1014 PG-00606						
	FULL MARKET VALUE	400,000					
			TOTAL TAX ---				5,723.91**
				DATE #1	01/31/17		
				AMT DUE	5,723.91		
***** 34.059-1-23 *****							
	1872 Cr 49			ACCT 1- 62-14	BILL 1455		
34.059-1-23	210 1 Family Res		RPTL466_f 41691	3,000	3,000		
Mccuin Robert J	Brasher Falls 402001	15,900	2017 St Lawrence Co	77,000			646.12
Mccuin Debbie J	.50ar	80,000	Town of Stockholm	77,000			39.43
PO Box 411	ACRES 1.90 BANK8888830		Highway	77,000			236.88
Winthrop, NY 13697	EAST-0379387 NRTH-1749870		Chargebacks	77,000			76.61
	DEED BOOK 1999 PG-13717		FD039 Stockholm Fire Prot	80,000	TO M		94.65
	FULL MARKET VALUE	80,000					
			TOTAL TAX ---				1,093.69**
				DATE #1	01/31/17		
				AMT DUE	1,093.69		
***** 45.003-1-25 *****							
	968,976 Buckton Rd			ACCT 1- 47- 1	BILL 1456		
45.003-1-25	210 1 Family Res		2017 St Lawrence Co	75,000			629.34
McDonald Joyce I	Brasher Falls 402001	21,000	Town of Stockholm	75,000			38.40
PO Box 274	41864-10,000 Kerry Dunbar	75,000	Highway	75,000			230.73
Madrid, NY 13660	7ar		Chargebacks	75,000			74.62
	ACRES 7.10 BANK8888869		FD039 Stockholm Fire Prot	75,000	TO M		88.74
	EAST-0387778 NRTH-1731232						
	DEED BOOK 2013 PG-16580						
	FULL MARKET VALUE	75,000					
			TOTAL TAX ---				1,061.83**
				DATE #1	01/31/17		
				AMT DUE	1,061.83		

STATE OF NEW YORK
 COUNTY - St Lawrence
 TOWN - Stockholm
 SWIS - 408000

2 0 1 7 T O W N T A X R O L L
 T A X A B L E SECTION OF THE ROLL - 1
 OWNERS NAME SEQUENCE
 UNIFORM PERCENT OF VALUE IS 100.00

PAGE 405
 VALUATION DATE-JUL 01, 2015
 TAXABLE STATUS DATE-MAR 01, 2016

TAX MAP PARCEL NUMBER	PROPERTY LOCATION & CLASS	ASSESSMENT	EXEMPTION CODE-----	COUNTY-----	TOWN-----	TAXABLE VALUE	TAX AMOUNT
CURRENT OWNERS NAME	SCHOOL DISTRICT	LAND	TAX DESCRIPTION				
CURRENT OWNERS ADDRESS	PARCEL SIZE/GRID COORD	TOTAL	SPECIAL DISTRICTS				
***** 54.058-1-1.11 *****							
	Water St					ACCT 1- 72-15	BILL 1457
54.058-1-1.11	311 Res vac land - WTRFNT		2017 St Lawrence Co			6,000	50.35
McElrath Dennis Allan	Potsdam 2 407402	6,000	Town of Stockholm			6,000	3.07
PO Box 523	245'wf	6,000	Highway			6,000	18.46
Safety Harbor, FL 34695-0523	Also 2004/1357 & 1358		Chargebacks			6,000	5.97
	Also 1003/250		School Relevy				6.42
	FRNT 177.00 DPTH		FD038 W Stockholm Fire Dis		TO M	6,000	8.01
	ACRES 1.80		LT031 W Stockholm Light		TO M	6,000	4.69
	EAST-0352599 NRTH-1718932						
	DEED BOOK 2008 PG-15487						
	FULL MARKET VALUE	6,000					
TOTAL TAX ---							96.97**
DATE #1							01/31/17
AMT DUE							96.97
***** 54.058-1-3.1 *****							
	Water St					ACCT 1- 73- 2	BILL 1458
54.058-1-3.1	312 Vac w/imprv - WTRFNT		2017 St Lawrence Co			7,700	64.61
McElrath Dennis Allan	Potsdam 2 407402	7,700	Town of Stockholm			7,700	3.94
PO Box 523	198x132x145x200x116	7,700	Highway			7,700	23.69
Safety Harbor, FL 34695-0523	FRNT 145.00 DPTH 110.00		Chargebacks			7,700	7.66
	EAST-0352654 NRTH-1718716		FD038 W Stockholm Fire Dis		TO M	7,700	10.28
	DEED BOOK 2008 PG-17801		LT031 W Stockholm Light		TO M	7,700	6.02
	FULL MARKET VALUE	7,700					
TOTAL TAX ---							116.20**
DATE #1							01/31/17
AMT DUE							116.20
***** 42.004-2-1 *****							
	Off CR 48						BILL 1459
42.004-2-1	910 Priv forest		2017 St Lawrence Co			2,000	16.78
McFadden James	Norwood-Norfolk 406201	2,000	Town of Stockholm			2,000	1.02
25 Bernard Ave	300x726	2,000	Highway			2,000	6.15
Norwood, NY 13668	ACRES 5.00		Chargebacks			2,000	1.99
	EAST-0331329 NRTH-1731535		FD039 Stockholm Fire Prot		TO M	2,000	2.37
	DEED BOOK 2013 PG-17192		NL002 Norwood Library		TO	2,000	1.43
	FULL MARKET VALUE	2,000					
TOTAL TAX ---							29.74**
DATE #1							01/31/17
AMT DUE							29.74
***** 65.002-1-1 *****							
	312 Heath Rd					ACCT 1- 65-12	BILL 1460
65.002-1-1	210 1 Family Res		2017 St Lawrence Co			60,000	503.47
McFarland Daniel A	Potsdam 2 407402	14,000	Town of Stockholm			60,000	30.72
McFarland Amy D	FRNT 248.00 DPTH	60,000	Highway			60,000	184.58
312 Heath Rd	ACRES 0.88 BANK8888830		Chargebacks			60,000	59.70
Potsdam, NY 13676	EAST-0349072 NRTH-1707795		FD039 Stockholm Fire Prot		TO M	60,000	70.99
	DEED BOOK 2007 PG-9157						
	FULL MARKET VALUE	60,000					
TOTAL TAX ---							849.46**
DATE #1							01/31/17
AMT DUE							849.46



STATE OF NEW YORK
 COUNTY - St Lawrence
 TOWN - Stockholm
 SWIS - 408000

2 0 1 7 T O W N T A X R O L L
 T A X A B L E SECTION OF THE ROLL - 1
 OWNERS NAME SEQUENCE
 UNIFORM PERCENT OF VALUE IS 100.00

PAGE 406
 VALUATION DATE-JUL 01, 2015
 TAXABLE STATUS DATE-MAR 01, 2016

TAX MAP PARCEL NUMBER	PROPERTY LOCATION & CLASS	ASSESSMENT	EXEMPTION CODE	COUNTY	TOWN	TAX AMOUNT
CURRENT OWNERS NAME	SCHOOL DISTRICT	LAND	TAX DESCRIPTION	TAXABLE VALUE		
CURRENT OWNERS ADDRESS	PARCEL SIZE/GRID COORD	TOTAL	SPECIAL DISTRICTS			
***** 66.003-1-18.12 *****						
1260 SH 11B						BILL 1461
66.003-1-18.12	210 1 Family Res		VET WAR CT 41121	10,200	10,200	
McGowan Kenneth	Potsdam 2 407402	17,100	2017 St Lawrence Co	57,800		485.01
McGowan Jeanette	FRNT 286.00 DPTH 411.00	68,000	Town of Stockholm	57,800		29.59
1260 State Highway 11B	ACRES 3.10		Highway	57,800		177.81
Potsdam, NY 13676	EAST-0364442 NRTH-1703257		Chargebacks	57,800		57.51
	DEED BOOK 2011 PG-14230		FD039 Stockholm Fire Prot	68,000	TO M	80.46
	FULL MARKET VALUE	68,000				
TOTAL TAX ---						830.38**
DATE #1						01/31/17
AMT DUE						830.38
***** 54.001-2-8.2 *****						
700 Pleasant Valley Rd						BILL 1462
54.001-2-8.2	312 Vac w/imprv		2017 St Lawrence Co	23,000		193.00
McGowan Thomas P	Potsdam 2 407402	17,600	Town of Stockholm	23,000		11.78
McGowan Courtney L	Garage	23,000	Highway	23,000		70.76
39 Reynolds Rd	ACRES 3.60		Chargebacks	23,000		22.88
Norwood, NY 13668	EAST-0345386 NRTH-1725329		FD039 Stockholm Fire Prot	23,000	TO M	27.21
	DEED BOOK 2012 PG-19595					
	FULL MARKET VALUE	23,000				
TOTAL TAX ---						325.63**
DATE #1						01/31/17
AMT DUE						325.63
***** 54.049-1-4 *****						
8583 Ush 11						BILL 1463
54.049-1-4	210 1 Family Res		2017 St Lawrence Co	82,000		688.08
McGrath Justin	Potsdam 2 407402	10,500	Town of Stockholm	82,000		41.99
8583 US Highway 11	106x250	82,000	Highway	82,000		252.26
Potsdam, NY 13676	FRNT 106.00 DPTH 250.00		Chargebacks	82,000		81.59
	ACRES 0.75 BANK8888220		FD038 W Stockholm Fire Dis	82,000	TO M	109.49
	EAST-0349865 NRTH-1721695		LT032 Sanfordville Light	82,000	TO M	31.38
	DEED BOOK 2008 PG-12017					
	FULL MARKET VALUE	82,000				
TOTAL TAX ---						1,204.79**
DATE #1						01/31/17
AMT DUE						1,204.79
***** 66.001-1-7.114 *****						
88 West Stockholm Southville						BILL 1464
66.001-1-7.114	910 Priv forest		2017 St Lawrence Co	6,000		50.35
McGrath Justin	Potsdam 2 407402	6,000	Town of Stockholm	6,000		3.07
8583 US Highway 11	ACRES 9.80	6,000	Highway	6,000		18.46
Potsdam, NY 13676	EAST-0362497 NRTH-1705950		Chargebacks	6,000		5.97
	DEED BOOK 2010 PG-3452		FD039 Stockholm Fire Prot	6,000	TO M	7.10
	FULL MARKET VALUE	6,000				
TOTAL TAX ---						84.95**
DATE #1						01/31/17
AMT DUE						84.95

STATE OF NEW YORK
 COUNTY - St Lawrence
 TOWN - Stockholm
 SWIS - 408000

2 0 1 7 T O W N T A X R O L L
 T A X A B L E SECTION OF THE ROLL - 1
 OWNERS NAME SEQUENCE
 UNIFORM PERCENT OF VALUE IS 100.00

PAGE 407
 VALUATION DATE-JUL 01, 2015
 TAXABLE STATUS DATE-MAR 01, 2016

TAX MAP PARCEL NUMBER	PROPERTY LOCATION & CLASS	ASSESSMENT	EXEMPTION CODE-----	COUNTY-----	TOWN-----	TAX AMOUNT
CURRENT OWNERS NAME	SCHOOL DISTRICT	LAND	TAX DESCRIPTION	TAXABLE VALUE		
CURRENT OWNERS ADDRESS	PARCEL SIZE/GRID COORD	TOTAL	SPECIAL DISTRICTS			
***** 66.001-1-7.113 *****						
	78 West Stockholm Southville					BILL 1465
66.001-1-7.113	210 1 Family Res		2017 St Lawrence Co	72,000		604.17
McGrath Patrick	Potsdam 2 407402	22,000	Town of Stockholm	72,000		36.86
800 County Route 47	Easement 2013/6645	72,000	Highway	72,000		221.50
Potsdam, NY 13676	ACRES 8.00 BANK8888111		Chargebacks	72,000		71.64
	EAST-0362614 NRTH-1705761		FD039 Stockholm Fire Prot	72,000	TO M	85.19
	DEED BOOK 2010 PG-3449					
	FULL MARKET VALUE	72,000				
			TOTAL TAX ---			1,019.36**
				DATE #1		01/31/17
				AMT DUE		1,019.36
***** 43.002-1-17.11 *****						
	2805 Cr 47		50 PCT OF VALUE USED FOR EXEMPTION PURPOSES	ACCT 1-105- 8.1		BILL 1466
43.002-1-17.11	270 Mfg housing		VET WAR CT 41121	8,100	8,100	
McGreevy Robert E	Norwood-Norfolk 406201	78,800	VET DIS CT 41141	27,000	27,000	
McGreevy Mary Ann	FRNT 490.00 DPTH	108,000	2017 St Lawrence Co	72,900		611.72
2805 County Route 47	ACRES 126.30		Town of Stockholm	72,900		37.33
Winthrop, NY 13697	EAST-0349146 NRTH-1736846		Highway	72,900		224.27
	DEED BOOK 1101 PG-26		Chargebacks	72,900		72.54
	FULL MARKET VALUE	108,000	FD039 Stockholm Fire Prot	108,000	TO M	127.78
			NL002 Norwood Library	108,000	TO	77.38
			TOTAL TAX ---			1,151.02**
				DATE #1		01/31/17
				AMT DUE		1,151.02
***** 65.004-2-34.2 *****						
	380 Benton Rd					BILL 1467
65.004-2-34.2	210 1 Family Res		2017 St Lawrence Co	95,000		797.16
McGregor Lynn	Potsdam 2 407402	21,300	Town of Stockholm	95,000		48.64
McGregor Viola	299x1104x301x1103	95,000	Highway	95,000		292.26
380 Benton Rd	FRNT 299.00 DPTH 1102.00		Chargebacks	95,000		94.52
Potsdam, NY 13676	ACRES 7.30		FD039 Stockholm Fire Prot	95,000	TO M	112.40
	EAST-0358533 NRTH-1703578					
	DEED BOOK 2004 PG-12083					
	FULL MARKET VALUE	95,000				
			TOTAL TAX ---			1,344.98**
				DATE #1		01/31/17
				AMT DUE		1,344.98

STATE OF NEW YORK
 COUNTY - St Lawrence
 TOWN - Stockholm
 SWIS - 408000

2 0 1 7 T O W N T A X R O L L
 T A X A B L E SECTION OF THE ROLL - 1
 OWNERS NAME SEQUENCE
 UNIFORM PERCENT OF VALUE IS 100.00

PAGE 408
 VALUATION DATE-JUL 01, 2015
 TAXABLE STATUS DATE-MAR 01, 2016

TAX MAP PARCEL NUMBER	PROPERTY LOCATION & CLASS	ASSESSMENT	EXEMPTION CODE-----	COUNTY-----	TOWN-----	TAX AMOUNT
CURRENT OWNERS NAME	SCHOOL DISTRICT	LAND	TAX DESCRIPTION	TAXABLE VALUE		
CURRENT OWNERS ADDRESS	PARCEL SIZE/GRID COORD	TOTAL	SPECIAL DISTRICTS			
***** 42.004-2-14.112 *****						
200,202 Cr 48				42.004-2-14.112		BILL 1468
42.004-2-14.112	200,202 Cr 48		VET COM CT 41131	20,000	20,000	
McGregor Virginal (LU)	Norwood-Norfolk 406201	15,200	2017 St Lawrence Co	175,000		1,468.46
McGregor Mary (LU)	Residence & Auto Body	195,000	Town of Stockholm	175,000		89.60
% Mary Lynn Sharlow	FRNT 230.00 DPTH 200.00		Highway	175,000		538.37
202 County Route 48	EAST-0332758 NRTH-1729719		Chargebacks	175,000		174.12
Norwood, NY 13668	DEED BOOK 1092 PG-1087		School Relevy			4,481.38
	FULL MARKET VALUE	195,000	FD039 Stockholm Fire Prot	195,000	TO M	230.72
			NL002 Norwood Library	195,000	TO	139.71
			TOTAL TAX ---			7,122.36**
				DATE #1		01/31/17
				AMT DUE		7,122.36
***** 54.001-2-20 *****						
224 Stockholm Knapps Station				54.001-2-20		BILL 1469
54.001-2-20	224 Stockholm Knapps Station		2017 St Lawrence Co	ACCT 1- 9- 7.2		671.29
Mckenty James F	210 1 Family Res	15,900	Town of Stockholm	80,000		40.96
224 Stockholm Knapps Station R	205x454x200x436 2.0Ac	80,000	Highway	80,000		246.11
West Stockholm, NY 13696-3101	FRNT 205.00 DPTH		Chargebacks	80,000		79.60
	ACRES 1.90		FD039 Stockholm Fire Prot	80,000	TO M	94.65
	EAST-0347789 NRTH-1725395		NL002 Norwood Library	80,000	TO	57.32
	DEED BOOK 00968 PG-00139					
	FULL MARKET VALUE	80,000				
			TOTAL TAX ---			1,189.93**
				DATE #1		01/31/17
				AMT DUE		1,189.93
***** 25.003-3-6 *****						
932 Sh 420				25.003-3-6		BILL 1470
25.003-3-6	932 Sh 420		2017 St Lawrence Co	ACCT 1- 95- 9		402.78
McLaughlin Dennis	210 1 Family Res	10,100	Town of Stockholm	48,000		24.58
McLaughlin Yvonne	Brasher Falls 402001	48,000	Highway	48,000		147.67
932 State Highway 420	FRNT 100.00 DPTH 200.00		Chargebacks	48,000		47.76
Brasher Falls, NY 13613	EAST-0371801 NRTH-1760457		FD039 Stockholm Fire Prot	48,000	TO M	56.79
	DEED BOOK 1011 PG-00801					
	FULL MARKET VALUE	48,000				
			TOTAL TAX ---			679.58**
				DATE #1		01/31/17
				AMT DUE		679.58
***** 34.083-1-2 *****						
457 Sh 11C				34.083-1-2		BILL 1471
34.083-1-2	457 Sh 11C		2017 St Lawrence Co	ACCT 1- 64- 9		696.47
Mclaughlin Sandra	210 1 Family Res	9,200	Town of Stockholm	83,000		42.50
PO Box 224	Brasher Falls 402001	83,000	Highway	83,000		255.34
Winthrop, NY 13697	90x244x90x248		Chargebacks	83,000		82.58
	FRNT 90.00 DPTH 246.00		School Relevy			152.26
	EAST-0378465 NRTH-1744113		FD039 Stockholm Fire Prot	83,000	TO M	98.20
	DEED BOOK 705 PG-00498					
	FULL MARKET VALUE	83,000				
			TOTAL TAX ---			1,327.35**
				DATE #1		01/31/17
				AMT DUE		1,327.35

STATE OF NEW YORK
 COUNTY - St Lawrence
 TOWN - Stockholm
 SWIS - 408000

2 0 1 7 T O W N T A X R O L L
 T A X A B L E SECTION OF THE ROLL - 1
 OWNERS NAME SEQUENCE
 UNIFORM PERCENT OF VALUE IS 100.00

PAGE 409
 VALUATION DATE-JUL 01, 2015
 TAXABLE STATUS DATE-MAR 01, 2016

TAX MAP PARCEL NUMBER	PROPERTY LOCATION & CLASS	ASSESSMENT	EXEMPTION CODE	COUNTY	TOWN	TAXABLE VALUE	TAX AMOUNT
CURRENT OWNERS NAME	SCHOOL DISTRICT	LAND	TAX DESCRIPTION				
CURRENT OWNERS ADDRESS	PARCEL SIZE/GRID COORD	TOTAL	SPECIAL DISTRICTS				

54.034-1-10	15 Pickle St			54.034-1-10			*****
McLaughlin Wendy M	210 1 Family Res		2017 St Lawrence Co	ACCT 8-117-13	BILL	1472	
O'Brien Madeleine A	Potsdam 2 407402	5,400	Town of Stockholm				318.86
15 Pickle St	106x72x158x118x58	38,000	Highway				19.46
Potsdam, NY 13676	FRNT 164.00 DPTH		Chargebacks				116.90
	ACRES 0.27		FD038 W Stockholm Fire Dis				37.81
	EAST-0352458 NRTH-1725229		LT032 Sanfordville Light		TO M		50.74
	DEED BOOK 2016 PG-1615				TO M		14.54
	FULL MARKET VALUE	38,000					
			TOTAL TAX ---				558.31**
				DATE #1		01/31/17	
				AMT DUE			558.31

42.004-2-14.2	186 Cr 48			42.004-2-14.2			*****
McClean Jeanie	270 Mfg housing		2017 St Lawrence Co	ACCT 1-70-4.2	BILL	1473	
PO Box 166	Norwood-Norfolk 406201	15,000	Town of Stockholm				167.82
Norwood, NY 13668	FRNT 200.00 DPTH 200.00	20,000	Highway				10.24
	EAST-0332390 NRTH-1729459		Chargebacks				61.53
	DEED BOOK 1999 PG-20388		FD039 Stockholm Fire Prot		TO M		19.90
	FULL MARKET VALUE	20,000	NL002 Norwood Library		TO		23.66
							14.33
			TOTAL TAX ---				297.48**
				DATE #1		01/31/17	
				AMT DUE			297.48

43.001-2-16.121	3020 Cr 47			43.001-2-16.121			*****
McClean Peter J	210 1 Family Res		2017 St Lawrence Co		BILL	1474	
McClean Kristin M	Norwood-Norfolk 406201	19,500	Town of Stockholm				1,502.02
3020 County Route 47	168x249x420xvar	179,000	Highway				91.65
Norwood, NY 13668	ACRES 5.50		Chargebacks				550.67
	EAST-0344037 NRTH-1739224		School Relevy				178.10
	DEED BOOK 2001 PG-18844		FD039 Stockholm Fire Prot		TO M		2,658.59
	FULL MARKET VALUE	179,000	NL002 Norwood Library		TO		211.79
							128.24
			TOTAL TAX ---				5,321.06**
				DATE #1		01/31/17	
				AMT DUE			5,321.06

34.067-2-7	Cr 49			34.067-2-7			*****
McMann James	314 Rural vac<10		2017 St Lawrence Co	ACCT 1- 64-10	BILL	1475	
% Jim Burke	Brasher Falls 402001	5,400	Town of Stockholm				45.31
860 Maplewood Dr	FRNT 125.00 DPTH 215.00	5,400	Highway				2.76
Coralville, IA 52241	EAST-0378853 NRTH-1749222		Chargebacks				16.61
	DEED BOOK 879 PG-00293		FD039 Stockholm Fire Prot		TO M		5.37
	FULL MARKET VALUE	5,400					6.39
			TOTAL TAX ---				76.44**
				DATE #1		01/31/17	
				AMT DUE			76.44

STATE OF NEW YORK
COUNTY - St Lawrence
TOWN - Stockholm
SWIS - 408000

2 0 1 7 T O W N T A X R O L L
T A X A B L E SECTION OF THE ROLL - 1
OWNERS NAME SEQUENCE
UNIFORM PERCENT OF VALUE IS 100.00

PAGE 410
VALUATION DATE-JUL 01, 2015
TAXABLE STATUS DATE-MAR 01, 2016

TAX MAP PARCEL NUMBER	PROPERTY LOCATION & CLASS	ASSESSMENT	EXEMPTION CODE-----	COUNTY-----	TOWN-----		
CURRENT OWNERS NAME	SCHOOL DISTRICT	LAND	TAX DESCRIPTION	TAXABLE VALUE			TAX AMOUNT
CURRENT OWNERS ADDRESS	PARCEL SIZE/GRID COORD	TOTAL	SPECIAL DISTRICTS				
***** 34.059-1-17 *****							
	452 Sh 420			ACCT 1- 89- 7		BILL 1476	
34.059-1-17	210 1 Family Res		VET COM CT 41131	20,000	20,000		
Meacham Robert J	Brasher Falls 402001	16,200	VET DIS CT 41141	40,000	40,000		
Meacham Debra L	No Sewer Available	170,000	2017 St Lawrence Co	110,000			923.03
PO Box 281	3.5ar		Town of Stockholm	110,000			56.32
Winthrop, NY 13697	ACRES 2.20		Highway	110,000			338.40
	EAST-0379459 NRTH-1751211		Chargebacks	110,000			109.45
	DEED BOOK 1999 PG-16793		FD039 Stockholm Fire Prot	170,000	TO M		201.14
	FULL MARKET VALUE	170,000					
TOTAL TAX ---							1,628.34**
							DATE #1 01/31/17
							AMT DUE 1,628.34
***** 44.001-1-4 *****							
	Off Pickle St			ACCT 1- 23-11		BILL 1477	
44.001-1-4	910 Priv forest		Forest 480 47460	12,633	12,633		
Meites Robin L	Brasher Falls 402001	23,200	2017 St Lawrence Co	10,567			88.67
723 Pickle St	480A # 40-90	23,200	Town of Stockholm	10,567			5.41
Winthrop, NY 13697	37.30 Acres Eligible		Highway	10,567			32.51
	Also 2014/2612		Chargebacks	10,567			10.51
MAY BE SUBJECT TO PAYMENT	ACRES 54.80		FD039 Stockholm Fire Prot	23,200	TO M		27.45
UNDER RPTL480A UNTIL 2025	EAST-0362631 NRTH-1741957						
	DEED BOOK 2000 PG-9305						
	FULL MARKET VALUE	23,200					
TOTAL TAX ---							164.55**
							DATE #1 01/31/17
							AMT DUE 164.55
***** 44.001-1-7 *****							
	723 Pickle St			ACCT 1- 23- 9		BILL 1478	
44.001-1-7	240 Rural res		Forest 480 47460	16,289	16,289		
Meites Robin L	Brasher Falls 402001	76,500	2017 St Lawrence Co	98,711			828.30
723 Pickle St	480A # 40-90	115,000	Town of Stockholm	98,711			50.54
Winthrop, NY 13697	44.00 Acres Eligible		Highway	98,711			303.67
	Also 2014/2612		Chargebacks	98,711			98.22
MAY BE SUBJECT TO PAYMENT	ACRES 133.90		FD039 Stockholm Fire Prot	115,000	TO M		136.06
UNDER RPTL480A UNTIL 2025	EAST-0363540 NRTH-1738541						
	DEED BOOK 2000 PG-9305						
	FULL MARKET VALUE	115,000					
TOTAL TAX ---							1,416.79**
							DATE #1 01/31/17
							AMT DUE 1,416.79

STATE OF NEW YORK
COUNTY - St Lawrence
TOWN - Stockholm
SWIS - 408000

2 0 1 7 T O W N T A X R O L L
T A X A B L E SECTION OF THE ROLL - 1
OWNERS NAME SEQUENCE
UNIFORM PERCENT OF VALUE IS 100.00

PAGE 411
VALUATION DATE-JUL 01, 2015
TAXABLE STATUS DATE-MAR 01, 2016

TAX MAP PARCEL NUMBER	PROPERTY LOCATION & CLASS	ASSESSMENT	EXEMPTION CODE	COUNTY	TOWN	TAX AMOUNT
CURRENT OWNERS NAME	SCHOOL DISTRICT	LAND	TAX DESCRIPTION	TAXABLE VALUE		
CURRENT OWNERS ADDRESS	PARCEL SIZE/GRID COORD	TOTAL	SPECIAL DISTRICTS			
***** 44.001-3-15.2 *****						
44.001-3-15.2	437 Mccarthy Rd			ACCT 1-	64- 2.2	BILL 1479
Merria Rita M	210 1 Family Res - WTRFNT		2017 St Lawrence Co	95,000		797.16
437 McCarthy Rd	Brasher Falls 402001	19,300	Town of Stockholm	95,000		48.64
Winthrop, NY 13697	Lc-Rita Lozano	95,000	Highway	95,000		292.26
	ACRES 5.30 BANK8888220		Chargebacks	95,000		94.52
	EAST-0367849 NRTH-1741330		FD039 Stockholm Fire Prot	95,000	TO M	112.40
	DEED BOOK 2004 PG-8873					
	FULL MARKET VALUE	95,000				
TOTAL TAX ---						1,344.98**
						DATE #1 01/31/17
						AMT DUE 1,344.98
***** 54.001-1-23.12 *****						
54.001-1-23.12	Pleasant Valley Rd			ACCT 1-	1-23.12	BILL 1480
Merriman Charles J	910 Priv forest		2017 St Lawrence Co	62,200		521.93
Merriman Betty G	Potsdam 2 407402	62,200	Town of Stockholm	62,200		31.85
PO Box 385	ACRES 115.40	62,200	Highway	62,200		191.35
Potsdam, NY 13676	EAST-0337851 NRTH-1723124		Chargebacks	62,200		61.89
	DEED BOOK 2006 PG-13394		FD039 Stockholm Fire Prot	62,200	TO M	73.59
	FULL MARKET VALUE	62,200				
TOTAL TAX ---						880.61**
						DATE #1 01/31/17
						AMT DUE 880.61
***** 53.002-4-2 *****						
53.002-4-2	Off Pleasant Valley Rd			ACCT 1-	91- 8	BILL 1481
Merriman J C Inc	910 Priv forest		2017 St Lawrence Co	4,900		41.12
PO Box 270	Norwood-Norfolk 406201	4,900	Town of Stockholm	4,900		2.51
Norwood, NY 13668	15ar	4,900	Highway	4,900		15.07
	ACRES 19.40		Chargebacks	4,900		4.88
	EAST-0335724 NRTH-1725395		FD039 Stockholm Fire Prot	4,900	TO M	5.80
	DEED BOOK 995 PG-00905		NL002 Norwood Library	4,900	TO	3.51
	FULL MARKET VALUE	4,900				
TOTAL TAX ---						72.89**
						DATE #1 01/31/17
						AMT DUE 72.89
***** 55.001-1-35 *****						
55.001-1-35	116 Reagan Rd			ACCT 1-	6-1-4	BILL 1482
Messner Timothy C	210 1 Family Res		2017 St Lawrence Co	55,000		461.52
Ganapathy Sandhya	Potsdam 2 407402	17,800	Town of Stockholm	55,000		28.16
116 Reagan Rd	481x396x459x314	55,000	Highway	55,000		169.20
Winthrop, NY 13697	FRNT 481.00 DPTH		Chargebacks	55,000		54.72
	ACRES 3.80 BANK8888830		FD039 Stockholm Fire Prot	55,000	TO M	65.07
	EAST-0361418 NRTH-1720357					
	DEED BOOK 2013 PG-15709					
	FULL MARKET VALUE	55,000				
TOTAL TAX ---						778.67**
						DATE #1 01/31/17
						AMT DUE 778.67

STATE OF NEW YORK
 COUNTY - St Lawrence
 TOWN - Stockholm
 SWIS - 408000

2 0 1 7 T O W N T A X R O L L
 T A X A B L E SECTION OF THE ROLL - 1
 OWNERS NAME SEQUENCE
 UNIFORM PERCENT OF VALUE IS 100.00

PAGE 412
 VALUATION DATE-JUL 01, 2015
 TAXABLE STATUS DATE-MAR 01, 2016

TAX MAP PARCEL NUMBER	PROPERTY LOCATION & CLASS	ASSESSMENT	EXEMPTION CODE-----	COUNTY-----	TOWN-----	
CURRENT OWNERS NAME	SCHOOL DISTRICT	LAND	TAX DESCRIPTION	TAXABLE VALUE		TAX AMOUNT
CURRENT OWNERS ADDRESS	PARCEL SIZE/GRID COORD	TOTAL	SPECIAL DISTRICTS			
***** 44.004-2-16 *****						
44.004-2-16	East Part Rd 314 Rural vac<10 - WTRFNT		2017 St Lawrence Co	13,000		BILL 1483 109.09
Meyer Margaret E	Brasher Falls 402001	13,000	Town of Stockholm	13,000		6.66
Meyer Jerri D	Subd Lot (1)	13,000	Highway	13,000		39.99
311 Cottrell Rd	221' River Ft		Chargebacks	13,000		12.93
Greenwich, NY 12834	FRNT 181.00 DPTH		FD039 Stockholm Fire Prot	13,000	TO M	15.38
	ACRES 5.60					
	EAST-0381732 NRTH-1728573					
	DEED BOOK 1034 PG-01033					
	FULL MARKET VALUE	13,000				
TOTAL TAX ---						184.05**
DATE #1						01/31/17
AMT DUE						184.05
***** 25.003-4-15.11 *****						
25.003-4-15.11	560 Mahoney Rd 210 1 Family Res		2017 St Lawrence Co	89,000		ACCT 1- 65- 1 BILL 1484 746.82
Michaud Donald L (Lu)	Brasher Falls 402001	35,100	Town of Stockholm	89,000		45.57
Michaud Lois M (Lu)	Also 2010/1302	89,000	Highway	89,000		273.80
560 Mahoney Rd	ACRES 31.10		Chargebacks	89,000		88.55
Brasher Falls, NY 13613	EAST-0370533 NRTH-1761416		FD039 Stockholm Fire Prot	89,000	TO M	105.30
	DEED BOOK 2007 PG-12050					
	FULL MARKET VALUE	89,000				
TOTAL TAX ---						1,260.04**
DATE #1						01/31/17
AMT DUE						1,260.04
***** 56.002-1-3.2 *****						
56.002-1-3.2	690 CR 49 240 Rural res		Silo 42100	4,400	4,400	BILL 1485 869.33
Miller Reuben J & Lizzie J	Brasher Falls 402001	72,800	2017 St Lawrence Co	103,600		53.04
Yoder Joe E & Frances J	ACRES 90.50	108,000	Town of Stockholm	103,600		318.71
690 County Route 49	EAST-0398703 NRTH-1724200		Highway	103,600		103.08
Winthrop, NY 13697	DEED BOOK 2012 PG-13042		Chargebacks	103,600		122.58
	FULL MARKET VALUE	108,000	FD039 Stockholm Fire Prot	103,600	TO M	
			4,400 EX			
TOTAL TAX ---						1,466.74**
DATE #1						01/31/17
AMT DUE						1,466.74
***** 25.003-4-2.122 *****						
25.003-4-2.122	542 Mahoney Rd 210 1 Family Res		2017 St Lawrence Co	60,000		BILL 1486 503.47
Miller Wilfred F Jr & Jean	Brasher Falls 402001	15,000	Town of Stockholm	60,000		30.72
Cootware Sian L	245x263x148x245	60,000	Highway	60,000		184.58
637 Ferris Rd	FRNT 234.00 DPTH 227.00		Chargebacks	60,000		59.70
Nicholville, NY 12965	EAST-0369692 NRTH-1761386		FD039 Stockholm Fire Prot	60,000	TO M	70.99
	DEED BOOK 2013 PG-19165					
	FULL MARKET VALUE	60,000				
TOTAL TAX ---						849.46**
DATE #1						01/31/17
AMT DUE						849.46

STATE OF NEW YORK
 COUNTY - St Lawrence
 TOWN - Stockholm
 SWIS - 408000

2 0 1 7 T O W N T A X R O L L
 T A X A B L E SECTION OF THE ROLL - 1
 OWNERS NAME SEQUENCE
 UNIFORM PERCENT OF VALUE IS 100.00

PAGE 413
 VALUATION DATE-JUL 01, 2015
 TAXABLE STATUS DATE-MAR 01, 2016

TAX MAP PARCEL NUMBER	PROPERTY LOCATION & CLASS	ASSESSMENT	EXEMPTION CODE	COUNTY	TOWN	TAX AMOUNT
CURRENT OWNERS NAME	SCHOOL DISTRICT	LAND	TAX DESCRIPTION	TAXABLE VALUE		
CURRENT OWNERS ADDRESS	PARCEL SIZE/GRID COORD	TOTAL	SPECIAL DISTRICTS			
***** 34.003-3-7 *****						
2244 Cr 49						BILL 1487
34.003-3-7	270 Mfg housing		2017 St Lawrence Co	46,000		385.99
Miner Charles S	Brasher Falls 402001	15,400	Town of Stockholm	46,000		23.55
Miner Nicole Montgomery	Corr.1033/487 & 1056/370	46,000	Highway	46,000		141.51
2244 County Route 49	1.967A-Haynes Smith		Chargebacks	46,000		45.77
Winthrop, NY 13697	200x345x245x374		FD039 Stockholm Fire Prot	46,000	TO M	54.43
	FRNT 200.00 DPTH					
	ACRES 1.80 BANK8888830					
	EAST-0370848 NRTH-1745844					
	DEED BOOK 2015 PG-9685					
	FULL MARKET VALUE	46,000				
			TOTAL TAX ---			651.25**
				DATE #1		01/31/17
				AMT DUE		651.25
***** 54.041-2-2.12 *****						
8620 Ush 11						BILL 1488
54.041-2-2.12	260 Seasonal res - WTRFNT		2017 St Lawrence Co	14,000		117.48
Miraglia Anthony	Potsdam 2 407402	9,000	Town of Stockholm	14,000		7.17
119 Beach St	Waterfront	14,000	Highway	14,000		43.07
Massena, NY 13662	FRNT 405.00 DPTH		Chargebacks	14,000		13.93
	ACRES 2.60		FD038 W Stockholm Fire Dis	14,000	TO M	18.69
	EAST-0350752 NRTH-1722403		LT032 Sanfordville Light	14,000	TO M	5.36
	DEED BOOK 1052 PG-739					
	FULL MARKET VALUE	14,000				
			TOTAL TAX ---			205.70**
				DATE #1		01/31/17
				AMT DUE		205.70
***** 45.003-1-35.1 *****						
164 Haack Rd						BILL 1489
45.003-1-35.1	240 Rural res		2017 St Lawrence Co	65,000		545.43
Mitchell Albert	Brasher Falls 402001	28,200	Town of Stockholm	65,000		33.28
164 Haack Rd	Easement 2012/6452	65,000	Highway	65,000		199.96
Winthrop, NY 13697	ACRES 17.40		Chargebacks	65,000		64.67
	EAST-0387051 NRTH-1728181		FD039 Stockholm Fire Prot	65,000	TO M	76.91
	DEED BOOK 2012 PG-15075					
	FULL MARKET VALUE	65,000				
			TOTAL TAX ---			920.25**
				DATE #1		01/31/17
				AMT DUE		920.25

STATE OF NEW YORK
 COUNTY - St Lawrence
 TOWN - Stockholm
 SWIS - 408000

2 0 1 7 T O W N T A X R O L L
 T A X A B L E SECTION OF THE ROLL - 1
 OWNERS NAME SEQUENCE
 UNIFORM PERCENT OF VALUE IS 100.00

PAGE 414
 VALUATION DATE-JUL 01, 2015
 TAXABLE STATUS DATE-MAR 01, 2016

TAX MAP PARCEL NUMBER	PROPERTY LOCATION & CLASS	ASSESSMENT	EXEMPTION CODE-----	COUNTY-----	TOWN-----	TAXABLE VALUE	TAX AMOUNT
CURRENT OWNERS NAME	SCHOOL DISTRICT	LAND	TAX DESCRIPTION				
CURRENT OWNERS ADDRESS	PARCEL SIZE/GRID COORD	TOTAL	SPECIAL DISTRICTS				
*****							54.033-1-8 *****
	9 Duddy Rd					ACCT 1- 65-10	BILL 1490
54.033-1-8	210 1 Family Res		2017 St Lawrence Co			65,000	545.43
Mitchell Cody	Potsdam 2 407402	15,200	Town of Stockholm			65,000	33.28
9 Duddy Rd	1.16A (Survey)	65,000	Highway			65,000	199.96
Potsdam, NY 13676	Also 2012/1962		Chargebacks			65,000	64.67
	175x300		School Relevy				1,735.65
	ACRES 1.20		FD038 W Stockholm Fire Dis		TO M	65,000	86.79
	EAST-0351252 NRTH-1723906		LT032 Sanfordville Light		TO M	65,000	24.87
	DEED BOOK 2014 PG-16316						
	FULL MARKET VALUE	65,000					
TOTAL TAX ---							2,690.65**
							DATE #1 01/31/17
							AMT DUE 2,690.65
*****							44.004-3-6 *****
	Reed Rd/abandoned					ACCT 1- 41- 9	BILL 1491
44.004-3-6	910 Priv forest		2017 St Lawrence Co			15,000	125.87
Mitchell Donald J	Brasher Falls 402001	15,000	Town of Stockholm			15,000	7.68
Mitchell Linda L	Road County	15,000	Highway			15,000	46.15
84 Smith Rd	Hibbert Phelix		Chargebacks			15,000	14.92
Brasher Falls, NY 13613	29 Ar		FD039 Stockholm Fire Prot		TO M	15,000	17.75
	FRNT 144.00 DPTH						
	ACRES 29.86						
	EAST-0374263 NRTH-1728443						
	DEED BOOK 2010 PG-12526						
	FULL MARKET VALUE	15,000					
TOTAL TAX ---							212.37**
							DATE #1 01/31/17
							AMT DUE 212.37
*****							54.001-1-21.1 *****
	357 Pleasant Valley Rd					ACCT 1- 76-15	BILL 1492
54.001-1-21.1	210 1 Family Res		2017 St Lawrence Co			75,000	629.34
Mitchell Jennifer	Potsdam 2 407402	21,600	Town of Stockholm			75,000	38.40
357 Pleasant Valley Rd	3.10ar	75,000	Highway			75,000	230.73
Norwood, NY 13668	ACRES 7.60 BANK8888869		Chargebacks			75,000	74.62
	EAST-0337959 NRTH-1721827		FD039 Stockholm Fire Prot		TO M	75,000	88.74
	DEED BOOK 2002 PG-9342						
	FULL MARKET VALUE	75,000					
TOTAL TAX ---							1,061.83**
							DATE #1 01/31/17
							AMT DUE 1,061.83

STATE OF NEW YORK
 COUNTY - St Lawrence
 TOWN - Stockholm
 SWIS - 408000

2 0 1 7 T O W N T A X R O L L
 T A X A B L E SECTION OF THE ROLL - 1
 OWNERS NAME SEQUENCE
 UNIFORM PERCENT OF VALUE IS 100.00

PAGE 415
 VALUATION DATE-JUL 01, 2015
 TAXABLE STATUS DATE-MAR 01, 2016

TAX MAP PARCEL NUMBER	PROPERTY LOCATION & CLASS	ASSESSMENT	EXEMPTION CODE-----	COUNTY-----	TOWN-----	
CURRENT OWNERS NAME	SCHOOL DISTRICT	LAND	TAX DESCRIPTION	TAXABLE VALUE		TAX AMOUNT
CURRENT OWNERS ADDRESS	PARCEL SIZE/GRID COORD	TOTAL	SPECIAL DISTRICTS			
***** 44.004-3-19 *****						
44.004-3-19	99 East Part Rd			ACCT 1- 88- 3		BILL 1493
Mitchell Lisa	210 1 Family Res		2017 St Lawrence Co	65,000		545.43
99 East Part Rd	Brasher Falls 402001	14,500	Town of Stockholm	65,000		33.28
Winthrop, NY 13697	1 Ar	65,000	Highway	65,000		199.96
	FRNT 215.00 DPTH 175.00		Chargebacks	65,000		64.67
	BANK8888220		FD039 Stockholm Fire Prot	65,000 TO M		76.91
	EAST-0380801 NRTH-1729135					
	DEED BOOK 2013 PG-615					
	FULL MARKET VALUE	65,000				
			TOTAL TAX ---			920.25**
				DATE #1		01/31/17
				AMT DUE		920.25
***** 54.033-1-7 *****						
54.033-1-7	13 Duddy Rd					BILL 1494
Mitchell Sterling	210 1 Family Res		2017 St Lawrence Co	115,000		964.99
13 Duddy Rd	Potsdam 2 407402	15,200	Town of Stockholm	115,000		58.88
Potsdam, NY 13676	175' Fr	115,000	Highway	115,000		353.78
	FRNT 175.00 DPTH 300.00		Chargebacks	115,000		114.42
	ACRES 1.20		FD038 W Stockholm Fire Dis	115,000 TO M		153.55
	EAST-0351121 NRTH-1724003		LT032 Sanfordville Light	115,000 TO M		44.00
	DEED BOOK 2004 PG-2940					
	FULL MARKET VALUE	115,000				
			TOTAL TAX ---			1,689.62**
				DATE #1		01/31/17
				AMT DUE		1,689.62
***** 66.001-1-3.112 *****						
66.001-1-3.112	1058 CR 47					BILL 1495
Monnat Gerard F	240 Rural res		VET COM CT 41131	12,000	12,000	
1058 County Route 47	Parishville 1 406601	38,400	2017 St Lawrence Co	36,000		302.08
Winthrop, NY 13697	ACRES 53.70	48,000	Town of Stockholm	36,000		18.43
	EAST-0365662 NRTH-1708032		Highway	36,000		110.75
	DEED BOOK 2007 PG-18529		Chargebacks	36,000		35.82
	FULL MARKET VALUE	48,000	FD039 Stockholm Fire Prot	48,000 TO M		56.79
			TOTAL TAX ---			523.87**
				DATE #1		01/31/17
				AMT DUE		523.87
***** 45.001-1-15.12 *****						
45.001-1-15.12	1376 Cr 49					BILL 1496
Montgomery David	210 1 Family Res		2017 St Lawrence Co	35,000		293.69
1376 County Route 49	Brasher Falls 402001	15,900	Town of Stockholm	35,000		17.92
Winthrop, NY 13697-3150	305'fr	35,000	Highway	35,000		107.67
	ACRES 1.90		Chargebacks	35,000		34.82
	EAST-0387129 NRTH-1737102		FD039 Stockholm Fire Prot	35,000 TO M		41.41
	DEED BOOK 2002 PG-19883					
	FULL MARKET VALUE	35,000				
			TOTAL TAX ---			495.51**
				DATE #1		01/31/17
				AMT DUE		495.51

STATE OF NEW YORK
 COUNTY - St Lawrence
 TOWN - Stockholm
 SWIS - 408000

2 0 1 7 T O W N T A X R O L L
 T A X A B L E SECTION OF THE ROLL - 1
 OWNERS NAME SEQUENCE
 UNIFORM PERCENT OF VALUE IS 100.00

PAGE 416
 VALUATION DATE-JUL 01, 2015
 TAXABLE STATUS DATE-MAR 01, 2016

TAX MAP PARCEL NUMBER	PROPERTY LOCATION & CLASS	ASSESSMENT	EXEMPTION CODE-----	COUNTY-----	TOWN-----	
CURRENT OWNERS NAME	SCHOOL DISTRICT	LAND	TAX DESCRIPTION	TAXABLE VALUE		TAX AMOUNT
CURRENT OWNERS ADDRESS	PARCEL SIZE/GRID COORD	TOTAL	SPECIAL DISTRICTS			

45.001-1-15.111	Cr 49			45.001-1-15.111	ACCT 1- 94- 7.1	BILL 1497
Montgomery David	910 Priv forest		2017 St Lawrence Co	22,800		191.32
Montgomery Jonathan	Brasher Falls 402001	22,800	Town of Stockholm	22,800		11.67
1378 County Route 49	238'fr	22,800	Highway	22,800		70.14
Winthrop, NY 13697	ACRES 39.60		Chargebacks	22,800		22.69
	EAST-0387951 NRTH-1737892		School Relevy			555.14
	DEED BOOK 2000 PG-8365		FD039 Stockholm Fire Prot	22,800	TO M	26.98
	FULL MARKET VALUE	22,800				
			TOTAL TAX ---			877.94**
				DATE #1		01/31/17
				AMT DUE		877.94

55.002-1-18.21	636 Elliott Rd			55.002-1-18.21	ACCT 1- 31- 3.2	BILL 1498
Montgomery David L	270 Mfg housing		2017 St Lawrence Co	32,000		268.52
Montgomery Shirley J	Brasher Falls 402001	11,200	Town of Stockholm	32,000		16.38
636 Elliott Rd	Also 2009/6111	32,000	Highway	32,000		98.44
Winthrop, NY 13697	FRNT 202.00 DPTH 99.00		Chargebacks	32,000		31.84
	EAST-0375998 NRTH-1722333		FD039 Stockholm Fire Prot	32,000	TO M	37.86
	DEED BOOK 957 PG-686					
	FULL MARKET VALUE	32,000				
			TOTAL TAX ---			453.04**
				DATE #1		01/31/17
				AMT DUE		453.04

44.004-2-30	176 East Part Rd			44.004-2-30		BILL 1499
Montgomery David L Jr	314 Rural vac<10 - WTRFNT		2017 St Lawrence Co	12,000		100.69
Montgomery Sheri L	Brasher Falls 402001	12,000	Town of Stockholm	12,000		6.14
140 Odessa Pl	Subd Lot (15) Plus Island	12,000	Highway	12,000		36.92
Colorado Springs, CO 80906	305' River Ft		Chargebacks	12,000		11.94
	FRNT 200.00 DPTH		FD039 Stockholm Fire Prot	12,000	TO M	14.20
	ACRES 5.50					
	EAST-0381031 NRTH-1731705					
	DEED BOOK 2015 PG-16599					
	FULL MARKET VALUE	12,000				
			TOTAL TAX ---			169.89**
				DATE #1		01/31/17
				AMT DUE		169.89

45.001-1-15.21	1378 Cr 49			45.001-1-15.21	ACCT 1-94-7.2	BILL 1500
Montgomery Melvin	210 1 Family Res		2017 St Lawrence Co	46,000		385.99
Montgomery Laura	Brasher Falls 402001	15,600	Town of Stockholm	46,000		23.55
1378 County Route 49	Also 2004/16397	46,000	Highway	46,000		141.51
Winthrop, NY 13697	388x200		Chargebacks	46,000		45.77
	FRNT 388.00 DPTH 200.00		School Relevy			389.57
	ACRES 1.60		FD039 Stockholm Fire Prot	46,000	TO M	54.43
	EAST-0386874 NRTH-1737329					
	DEED BOOK 1011 PG-00947					
	FULL MARKET VALUE	46,000				
			TOTAL TAX ---			1,040.82**
				DATE #1		01/31/17
				AMT DUE		1,040.82

STATE OF NEW YORK
 COUNTY - St Lawrence
 TOWN - Stockholm
 SWIS - 408000

2 0 1 7 T O W N T A X R O L L
 T A X A B L E SECTION OF THE ROLL - 1
 OWNERS NAME SEQUENCE
 UNIFORM PERCENT OF VALUE IS 100.00

PAGE 417
 VALUATION DATE-JUL 01, 2015
 TAXABLE STATUS DATE-MAR 01, 2016

TAX MAP PARCEL NUMBER	PROPERTY LOCATION & CLASS	ASSESSMENT	EXEMPTION CODE	COUNTY	TOWN	TAXABLE VALUE	TAX AMOUNT
CURRENT OWNERS NAME	SCHOOL DISTRICT	LAND	TAX DESCRIPTION				
CURRENT OWNERS ADDRESS	PARCEL SIZE/GRID COORD	TOTAL	SPECIAL DISTRICTS				
***** 45.003-1-10 *****							
	1221 Cr 49			ACCT 1-	70-10	BILL 1501	
45.003-1-10	270 Mfg housing		2017 St Lawrence Co	40,000			335.65
Montgomery Melvin	Brasher Falls 402001	16,000	Town of Stockholm	40,000			20.48
Montgomery Laura	House & MH	40,000	Highway	40,000			123.06
1378 County Route 49	231x350x231x400		Chargebacks	40,000			39.80
Winthrop, NY 13697	FRNT 231.00 DPTH 375.00		School Relevy				973.94
	ACRES 1.99		FD039 Stockholm Fire Prot	40,000	TO M		47.33
	EAST-0389077 NRTH-1733827						
	DEED BOOK 2010 PG-1654						
	FULL MARKET VALUE	40,000					
TOTAL TAX ---							1,540.26**
							DATE #1 01/31/17
							AMT DUE 1,540.26
***** 45.001-1-22 *****							
	1409,1409B Cr 49			ACCT 1-	94-11	BILL 1502	
45.001-1-22	280 Res Multiple		2017 St Lawrence Co	85,000			713.25
Montgomery Melvin M	Brasher Falls 402001	40,000	Town of Stockholm	85,000			43.52
1378 County Route 49	Tucker Road	85,000	Highway	85,000			261.49
Winthrop, NY 13697	Proper N Y State		Chargebacks	85,000			84.57
	36.52A(D)		School Relevy				2,069.62
PRIOR OWNER ON 3/01/2016	ACRES 57.50		FD039 Stockholm Fire Prot	85,000	TO M		100.57
Montgomery Melvin M	EAST-0386392 NRTH-1736616						
	DEED BOOK 2016 PG-6857						
	FULL MARKET VALUE	85,000					
TOTAL TAX ---							3,273.02**
							DATE #1 01/31/17
							AMT DUE 3,273.02
***** 34.003-3-6 *****							
	2262 Cr 49					BILL 1503	
34.003-3-6	270 Mfg housing		Aged - Co 41801	15,750	15,750		
Montgomery Roxann	Brasher Falls 402001	17,000	2017 St Lawrence Co	19,250			161.53
2262 County Route 49	587x106x533x333	35,000	Town of Stockholm	19,250			9.86
Winthrop, NY 13697	FRNT 587.00 DPTH		Highway	19,250			59.22
	ACRES 3.00		Chargebacks	19,250			19.15
	EAST-0370587 NRTH-1745605		FD039 Stockholm Fire Prot	35,000	TO M		41.41
	DEED BOOK 2010 PG-7903						
	FULL MARKET VALUE	35,000					
TOTAL TAX ---							291.17**
							DATE #1 01/31/17
							AMT DUE 291.17

STATE OF NEW YORK
COUNTY - St Lawrence
TOWN - Stockholm
SWIS - 408000

2 0 1 7 T O W N T A X R O L L
T A X A B L E SECTION OF THE ROLL - 1
OWNERS NAME SEQUENCE
UNIFORM PERCENT OF VALUE IS 100.00

PAGE 418
VALUATION DATE-JUL 01, 2015
TAXABLE STATUS DATE-MAR 01, 2016

TAX MAP PARCEL NUMBER	PROPERTY LOCATION & CLASS	ASSESSMENT	EXEMPTION CODE	COUNTY	TOWN	TAX AMOUNT
CURRENT OWNERS NAME	SCHOOL DISTRICT	LAND	TAX DESCRIPTION			
CURRENT OWNERS ADDRESS	PARCEL SIZE/GRID COORD	TOTAL	SPECIAL DISTRICTS			
***** 65.004-2-29 *****						
772 Sh 11B				ACCT 1-	93- 7	BILL 1504
65.004-2-29	210 1 Family Res		2017 St Lawrence Co	60,000		503.47
Moody Todd A	Potsdam 2 407402	9,100	Town of Stockholm	60,000		30.72
Moody Tracy M	100x150 1 Fam Res	60,000	Highway	60,000		184.58
772 State Highway 11B	FRNT 100.00 DPTH 150.00		Chargebacks	60,000		59.70
Potsdam, NY 13676	EAST-0351988 NRTH-1702388		FD039 Stockholm Fire Prot	60,000	TO M	70.99
	DEED BOOK 1103 PG-171					
	FULL MARKET VALUE	60,000				
TOTAL TAX ---						849.46**
						DATE #1 01/31/17
						AMT DUE 849.46
***** 65.004-2-30 *****						
768 Sh 11B				ACCT 1-	93- 8	BILL 1505
65.004-2-30	312 Vac w/imprv		2017 St Lawrence Co	17,000		142.65
Moody Todd A	Potsdam 2 407402	5,600	Town of Stockholm	17,000		8.70
Moody Tracy M	Garage/office	17,000	Highway	17,000		52.30
PO Box 602	200x150x110x180		Chargebacks	17,000		16.91
Potsdam, NY 13676-0602	FRNT 200.00 DPTH 165.00		School Relevy			453.95
	ACRES 0.66		FD039 Stockholm Fire Prot	17,000	TO M	20.11
	EAST-0351854 NRTH-1702378					
	DEED BOOK 2000 PG-18518					
	FULL MARKET VALUE	17,000				
TOTAL TAX ---						694.62**
						DATE #1 01/31/17
						AMT DUE 694.62
***** 44.002-2-4.2 *****						
Ush 11				ACCT 1-	29-14.2	BILL 1506
44.002-2-4.2	314 Rural vac<10		2017 St Lawrence Co	5,000		41.96
Moomey Anne M	Brasher Falls 402001	5,000	Town of Stockholm	5,000		2.56
437 State Highway 11C	Vacant90x350x200x150x170	5,000	Highway	5,000		15.38
Winthrop, NY 13697	ACRES 1.00		Chargebacks	5,000		4.97
	EAST-0377957 NRTH-1743834		FD039 Stockholm Fire Prot	5,000	TO M	5.92
	DEED BOOK 1093 PG-193					
	FULL MARKET VALUE	5,000				
TOTAL TAX ---						70.79**
						DATE #1 01/31/17
						AMT DUE 70.79
***** 44.002-2-5 *****						
437 Sh 11C				ACCT 1-	99- 9	BILL 1507
44.002-2-5	210 1 Family Res		2017 St Lawrence Co	90,000		755.21
Moomey Anne M	Brasher Falls 402001	9,500	Town of Stockholm	90,000		46.08
437 State Highway 11C	FRNT 100.00 DPTH 170.00	90,000	Highway	90,000		276.87
Winthrop, NY 13697	EAST-0378108 NRTH-1743738		Chargebacks	90,000		89.55
	DEED BOOK 1093 PG-193		FD039 Stockholm Fire Prot	90,000	TO M	106.49
	FULL MARKET VALUE	90,000				
TOTAL TAX ---						1,274.20**
						DATE #1 01/31/17
						AMT DUE 1,274.20

STATE OF NEW YORK
 COUNTY - St Lawrence
 TOWN - Stockholm
 SWIS - 408000

2 0 1 7 T O W N T A X R O L L
 T A X A B L E SECTION OF THE ROLL - 1
 OWNERS NAME SEQUENCE
 UNIFORM PERCENT OF VALUE IS 100.00

PAGE 419
 VALUATION DATE-JUL 01, 2015
 TAXABLE STATUS DATE-MAR 01, 2016

TAX MAP PARCEL NUMBER	PROPERTY LOCATION & CLASS	ASSESSMENT	EXEMPTION CODE-----	COUNTY-----	TOWN-----	
CURRENT OWNERS NAME	SCHOOL DISTRICT	LAND	TAX DESCRIPTION	TAXABLE VALUE		TAX AMOUNT
CURRENT OWNERS ADDRESS	PARCEL SIZE/GRID COORD	TOTAL	SPECIAL DISTRICTS			
***** 55.002-1-27 *****						
	Off Scott Rd			ACCT 1- 45- 9	BILL	1508
55.002-1-27	910 Priv forest		2017 St Lawrence Co	2,500		20.98
Moore Helen E Hibbert	Brasher Falls 402001	2,500	Town of Stockholm	2,500		1.28
4038 Hayhurst Rd	ACRES 9.50	2,500	Highway	2,500		7.69
Yoncalla, OR 97499	EAST-0373180 NRTH-1726886		Chargebacks	2,500		2.49
	DEED BOOK 2008 PG-365		FD039 Stockholm Fire Prot	2,500 TO M		2.96
	FULL MARKET VALUE	2,500				
TOTAL TAX ---						35.40**
DATE #1						01/31/17
AMT DUE						35.40
***** 45.003-1-20.1 *****						
	Buckton Rd			ACCT 1- 66- 4	BILL	1509
45.003-1-20.1	910 Priv forest		2017 St Lawrence Co	33,700		282.78
Moore Lloyd	Brasher Falls 402001	33,700	Town of Stockholm	33,700		17.25
Moore Lorraine	ACRES 58.60	33,700	Highway	33,700		103.67
1201 Mayfield Dr	EAST-0387547 NRTH-1732813		Chargebacks	33,700		33.53
Potsdam, NY 13676-4218	DEED BOOK 704 PG-170		FD039 Stockholm Fire Prot	33,700 TO M		39.87
	FULL MARKET VALUE	33,700				
TOTAL TAX ---						477.10**
DATE #1						01/31/17
AMT DUE						477.10
***** 43.004-2-24 *****						
	9017 USH 11				BILL	1510
43.004-2-24	910 Priv forest		2017 St Lawrence Co	46,000		385.99
Moore Steven E	Potsdam 2 407402	46,000	Town of Stockholm	46,000		23.55
329 Wright Rd	86.89A(D)	46,000	Highway	46,000		141.51
Potsdam, NY 13676	ACRES 80.00		Chargebacks	46,000		45.77
	EAST-0358610 NRTH-1728952		School Relevy			1,228.31
	DEED BOOK 2014 PG-14079		FD039 Stockholm Fire Prot	46,000 TO M		54.43
	FULL MARKET VALUE	46,000				
TOTAL TAX ---						1,879.56**
DATE #1						01/31/17
AMT DUE						1,879.56
***** 43.003-3-7 *****						
	Off Reynolds Rd			ACCT 1- 34- 2	BILL	1511
43.003-3-7	910 Priv forest		2017 St Lawrence Co	19,300		161.95
Morancy Yves	Norwood-Norfolk 406201	19,300	Town of Stockholm	19,300		9.88
Morancy Marlene	27ar 27.29 A (D)	19,300	Highway	19,300		59.37
1035 Fountain Dr	ACRES 33.50		Chargebacks	19,300		19.20
Newfoundland, PA 18445-2023	EAST-0340406 NRTH-1734346		FD039 Stockholm Fire Prot	19,300 TO M		22.84
	DEED BOOK 2007 PG-10653		NL002 Norwood Library	19,300 TO		13.83
	FULL MARKET VALUE	19,300				
TOTAL TAX ---						287.07**
DATE #1						01/31/17
AMT DUE						287.07

STATE OF NEW YORK
 COUNTY - St Lawrence
 TOWN - Stockholm
 SWIS - 408000

2 0 1 7 T O W N T A X R O L L
 T A X A B L E SECTION OF THE ROLL - 1
 OWNERS NAME SEQUENCE
 UNIFORM PERCENT OF VALUE IS 100.00

PAGE 420
 VALUATION DATE-JUL 01, 2015
 TAXABLE STATUS DATE-MAR 01, 2016

TAX MAP PARCEL NUMBER	PROPERTY LOCATION & CLASS	ASSESSMENT	EXEMPTION CODE	COUNTY	TOWN	TAX AMOUNT
CURRENT OWNERS NAME	SCHOOL DISTRICT	LAND	TAX DESCRIPTION	TAXABLE VALUE		
CURRENT OWNERS ADDRESS	PARCEL SIZE/GRID COORD	TOTAL	SPECIAL DISTRICTS			
***** 44.001-1-8.22 *****						
44.001-1-8.22	Pickle St					BILL 1512
Morgan Benjamin F	105 Vac farmland		2017 St Lawrence Co	14,100		118.32
Morgan Barbara	Brasher Falls 402001	14,100	Town of Stockholm	14,100		7.22
515 Palora Ave	1610'fr	14,100	Highway	14,100		43.38
Lehigh Acres, FL 33974	ACRES 19.10		Chargebacks	14,100		14.03
	EAST-0362696 NRTH-1736703		FD039 Stockholm Fire Prot	14,100	TO M	16.68
	DEED BOOK 1095 PG-839					
	FULL MARKET VALUE	14,100				
TOTAL TAX ---						199.63**
DATE #1						01/31/17
AMT DUE						199.63
***** 54.001-1-25 *****						
54.001-1-25	Off CR 48					BILL 1513
Morgan Matthew J	910 Priv forest		2017 St Lawrence Co	3,800		31.89
519 County Route 34	Norwood-Norfolk 406201	3,800	Town of Stockholm	3,800		1.95
Canton, NY 13617	ACRES 15.20	3,800	Highway	3,800		11.69
	EAST-0336617 NRTH-1725632		Chargebacks	3,800		3.78
	DEED BOOK 2002 PG-5044		FD039 Stockholm Fire Prot	3,800	TO M	4.50
	FULL MARKET VALUE	3,800	NL002 Norwood Library	3,800	TO	2.72
TOTAL TAX ---						56.53**
DATE #1						01/31/17
AMT DUE						56.53
***** 54.001-1-26 *****						
54.001-1-26	Off CR 48					BILL 1514
Morgan Matthew J	910 Priv forest		2017 St Lawrence Co	5,800		48.67
519 County Route 34	Norwood-Norfolk 406201	5,800	Town of Stockholm	5,800		2.97
Canton, NY 13617	ACRES 10.00	5,800	Highway	5,800		17.84
	EAST-0336487 NRTH-1726043		Chargebacks	5,800		5.77
	DEED BOOK 2002 PG-5044		FD039 Stockholm Fire Prot	5,800	TO M	6.86
	FULL MARKET VALUE	5,800	NL002 Norwood Library	5,800	TO	4.16
TOTAL TAX ---						86.27**
DATE #1						01/31/17
AMT DUE						86.27
***** 54.001-2-27 *****						
54.001-2-27	May Rd					BILL 1515
Morrill Craig A	910 Priv forest		2017 St Lawrence Co	8,200		68.81
600 May Rd	Potsdam 2 407402	8,200	Town of Stockholm	8,200		4.20
Potsdam, NY 13676	M S 50	8,200	Highway	8,200		25.23
	ACRES 14.30		Chargebacks	8,200		8.16
	EAST-0339713 NRTH-1719816		FD039 Stockholm Fire Prot	8,200	TO M	9.70
	DEED BOOK 2008 PG-3423					
	FULL MARKET VALUE	8,200				
TOTAL TAX ---						116.10**
DATE #1						01/31/17
AMT DUE						116.10

STATE OF NEW YORK
 COUNTY - St Lawrence
 TOWN - Stockholm
 SWIS - 408000

2 0 1 7 T O W N T A X R O L L
 T A X A B L E SECTION OF THE ROLL - 1
 OWNERS NAME SEQUENCE
 UNIFORM PERCENT OF VALUE IS 100.00

PAGE 421
 VALUATION DATE-JUL 01, 2015
 TAXABLE STATUS DATE-MAR 01, 2016

TAX MAP PARCEL NUMBER	PROPERTY LOCATION & CLASS	ASSESSMENT	EXEMPTION CODE	COUNTY	TOWN	TAXABLE VALUE	TAX AMOUNT
CURRENT OWNERS NAME	SCHOOL DISTRICT	LAND	TAX DESCRIPTION				
CURRENT OWNERS ADDRESS	PARCEL SIZE/GRID COORD	TOTAL	SPECIAL DISTRICTS				
***** 54.003-2-2 *****							
625,633	May Rd			54.003-2-2	ACCT 1-	39-15	BILL 1516
54.003-2-2	270 Mfg housing		2017 St Lawrence Co			45,000	377.60
Morrill Craig A	Potsdam 2 407402	15,000	Town of Stockholm			45,000	23.04
600 May Rd	Double Wide Trailer	45,000	Highway			45,000	138.44
Potsdam, NY 13676	FRNT 200.00 DPTH 200.00		Chargebacks			45,000	44.77
	ACRES 1.00		FD039 Stockholm Fire Prot		TO M	45,000	53.24
	EAST-0340016 NRTH-1719665						
	DEED BOOK 2008 PG-3423						
	FULL MARKET VALUE	45,000					
TOTAL TAX ---							637.09**
DATE #1							01/31/17
AMT DUE							637.09
***** 54.003-2-17 *****							
	Off Old Close Rd/abandoned			54.003-2-17	ACCT 1-	66- 8.2	BILL 1517
54.003-2-17	910 Priv forest		2017 St Lawrence Co			10,000	83.91
Morrill Lottie	Potsdam 2 407402	10,000	Town of Stockholm			10,000	5.12
600 May Rd	Wood Lot	10,000	Highway			10,000	30.76
Potsdam, NY 13676	ACRES 20.80		Chargebacks			10,000	9.95
	EAST-0342225 NRTH-1717870		FD039 Stockholm Fire Prot		TO M	10,000	11.83
	DEED BOOK 620 PG-00398						
	FULL MARKET VALUE	10,000					
TOTAL TAX ---							141.57**
DATE #1							01/31/17
AMT DUE							141.57
***** 54.003-2-18 *****							
	592,596, 600 May Rd			54.003-2-18	ACCT 1-	66- 8.1	BILL 1518
54.003-2-18	210 1 Family Res		Aged - All 41800			37,500	37,500
Morrill Lottie	Potsdam 2 407402	17,900	2017 St Lawrence Co			37,500	314.67
600 May Rd	House & 2 Trailers	75,000	Town of Stockholm			37,500	19.20
Potsdam, NY 13676	ACRES 3.90		Highway			37,500	115.36
	EAST-0339713 NRTH-1718670		Chargebacks			37,500	37.31
	DEED BOOK 620 PG-00398		FD039 Stockholm Fire Prot		TO M	75,000	88.74
	FULL MARKET VALUE	75,000					
TOTAL TAX ---							575.28**
DATE #1							01/31/17
AMT DUE							575.28
***** 34.076-2-4 *****							
	664 Sh 11C			34.076-2-4	ACCT 1-	100- 9	BILL 1519
34.076-2-4	210 1 Family Res - WTRFNT		2017 St Lawrence Co			49,000	411.17
Morrill Ronald D Jr	Brasher Falls 402001	8,600	Town of Stockholm			49,000	25.09
Morrill Sarah L	83wfx94x10x220x110x278	49,000	Highway			49,000	150.74
664 State Highway 11C	FRNT 83.00 DPTH 320.00		Chargebacks			49,000	48.75
Winthrop, NY 13697	BANK8888869		FD037 Brasher Winthrp FD		TO M	49,000	80.56
	EAST-0382361 NRTH-1747651		LT030 Winthrop Light		TO M	49,000	26.82
	DEED BOOK 2013 PG-15702						
	FULL MARKET VALUE	49,000					
TOTAL TAX ---							743.13**
DATE #1							01/31/17
AMT DUE							743.13

STATE OF NEW YORK
COUNTY - St Lawrence
TOWN - Stockholm
SWIS - 408000

2 0 1 7 T O W N T A X R O L L
T A X A B L E SECTION OF THE ROLL - 1
OWNERS NAME SEQUENCE
UNIFORM PERCENT OF VALUE IS 100.00

PAGE 422
VALUATION DATE-JUL 01, 2015
TAXABLE STATUS DATE-MAR 01, 2016

TAX MAP PARCEL NUMBER	PROPERTY LOCATION & CLASS	ASSESSMENT	EXEMPTION CODE	COUNTY	TOWN	TAX AMOUNT
CURRENT OWNERS NAME	SCHOOL DISTRICT	LAND	TAX DESCRIPTION			
CURRENT OWNERS ADDRESS	PARCEL SIZE/GRID COORD	TOTAL	SPECIAL DISTRICTS			
***** 34.076-3-14 *****						
	612 Sh 11C			ACCT 1-	76-13	BILL 1520
34.076-3-14	210 1 Family Res		2017 St Lawrence Co	57,000		478.30
Morrill Ronald Jr	Brasher Falls 402001	15,100	Town of Stockholm	57,000		29.18
Morrill Sarah	ACRES 1.10 BANK8888869	57,000	Highway	57,000		175.35
616 State Highway 11C	EAST-0381739 NRTH-1746531		Chargebacks	57,000		56.71
Winthrop, NY 13697	DEED BOOK 2009 PG-10950		FD037 Brasher Winthrp FD	57,000	TO M	93.71
	FULL MARKET VALUE	57,000	LT030 Winthrop Light	57,000	TO M	31.20
			TOTAL TAX ---			864.45**
				DATE #1		01/31/17
				AMT DUE		864.45
***** 34.076-3-15 *****						
	616 Sh 11C			ACCT 1-	83- 5	BILL 1521
34.076-3-15	210 1 Family Res		2017 St Lawrence Co	59,000		495.08
Morrill Ronald Jr	Brasher Falls 402001	5,900	Town of Stockholm	59,000		30.21
Chapman Sarah	66x150x66x145	59,000	Highway	59,000		181.51
616 State Highway 11C	FRNT 66.00 DPTH 148.00		Chargebacks	59,000		58.70
Winthrop, NY 13697	BANK8888869		FD037 Brasher Winthrp FD	59,000	TO M	97.00
	EAST-0381636 NRTH-1746673		LT030 Winthrop Light	59,000	TO M	32.29
	DEED BOOK 2007 PG-8566					
	FULL MARKET VALUE	59,000	TOTAL TAX ---			894.79**
				DATE #1		01/31/17
				AMT DUE		894.79
***** 66.003-1-3 *****						
	1121 Sh 11B			ACCT 1-	50- 9	BILL 1522
66.003-1-3	210 1 Family Res - WTRFNT		2017 St Lawrence Co	115,000		964.99
Morrill Shawn W	Potsdam 2 407402	15,500	Town of Stockholm	115,000		58.88
Morrill Mary S	243x150x434x100x201	115,000	Highway	115,000		353.78
1121 State Highway 11B	FRNT 243.00 DPTH		Chargebacks	115,000		114.42
Potsdam, NY 13676	ACRES 1.50 BANK8888830		FD039 Stockholm Fire Prot	115,000	TO M	136.06
	EAST-0360895 NRTH-1703255					
	DEED BOOK 2009 PG-11985					
	FULL MARKET VALUE	115,000	TOTAL TAX ---			1,628.13**
				DATE #1		01/31/17
				AMT DUE		1,628.13
***** 65.004-2-12.121 *****						
	1 A River Hill Rd					BILL 1523
65.004-2-12.121	314 Rural vac<10		2017 St Lawrence Co	4,000		33.56
Moulder Amy	Potsdam 2 407402	4,000	Town of Stockholm	4,000		2.05
85 County Route 59 Lot 5	FRNT 447.00 DPTH	4,000	Highway	4,000		12.31
Potsdam, NY 13676	ACRES 1.60		Chargebacks	4,000		3.98
	EAST-0358544 NRTH-1702553		School Relevy			106.81
	DEED BOOK 2012 PG-7757		FD039 Stockholm Fire Prot	4,000	TO M	4.73
	FULL MARKET VALUE	4,000	TOTAL TAX ---			163.44**
				DATE #1		01/31/17
				AMT DUE		163.44

STATE OF NEW YORK
COUNTY - St Lawrence
TOWN - Stockholm
SWIS - 408000

2 0 1 7 T O W N T A X R O L L
T A X A B L E SECTION OF THE ROLL - 1
OWNERS NAME SEQUENCE
UNIFORM PERCENT OF VALUE IS 100.00

PAGE 423
VALUATION DATE-JUL 01, 2015
TAXABLE STATUS DATE-MAR 01, 2016

TAX MAP PARCEL NUMBER	PROPERTY LOCATION & CLASS	ASSESSMENT	EXEMPTION CODE	COUNTY	TOWN	TAX AMOUNT
CURRENT OWNERS NAME	SCHOOL DISTRICT	LAND	TAX DESCRIPTION			
CURRENT OWNERS ADDRESS	PARCEL SIZE/GRID COORD	TOTAL	SPECIAL DISTRICTS			
***** 44.001-1-8.1 *****						
44.001-1-8.1	639 Pickle St			44.001-1-8.1	ACCT 1- 67-12.1	BILL 1524
Moulton Claudia	270 Mfg housing		2017 St Lawrence Co		75,000	629.34
639 Pickle St	Brasher Falls 402001	15,000	Town of Stockholm		75,000	38.40
Winthrop, NY 13697	FRNT 200.00 DPTH 200.00	75,000	Highway		75,000	230.73
	ACRES 0.92		Chargebacks		75,000	74.62
	EAST-0362479 NRTH-1737092		FD039 Stockholm Fire Prot		75,000 TO M	88.74
	DEED BOOK 1999 PG-13946					
	FULL MARKET VALUE	75,000				
TOTAL TAX ---						1,061.83**
						DATE #1 01/31/17
						AMT DUE 1,061.83
***** 54.066-2-9 *****						
54.066-2-9	686 West Stockholm Southville			54.066-2-9	ACCT 1- 68- 3	BILL 1525
Moulton Danny	210 1 Family Res		2017 St Lawrence Co		25,000	209.78
PO Box 83	Potsdam 2 407402	13,400	Town of Stockholm		25,000	12.80
West Stockholm, NY 13696	1 Ar	25,000	Highway		25,000	76.91
	ACRES 0.79		Chargebacks		25,000	24.87
	EAST-0353060 NRTH-1717500		School Relevy			26.44
	DEED BOOK 366 PG-113		FD038 W Stockholm Fire Dis		25,000 TO M	33.38
	FULL MARKET VALUE	25,000	LT031 W Stockholm Light		25,000 TO M	19.56
TOTAL TAX ---						403.74**
						DATE #1 01/31/17
						AMT DUE 403.74
***** 54.002-1-16 *****						
54.002-1-16	Off Pickle St			54.002-1-16	ACCT 1- 67-14	BILL 1526
Moulton Elwin	910 Priv forest		Ag Distric 41720		5,088	5,088
Attn: Michael E Moulton	Potsdam 2 407402	19,200	2017 St Lawrence Co		14,112	118.42
587 Sissonville Rd	32ar	19,200	Town of Stockholm		14,112	7.23
Potsdam, NY 13676	ACRES 32.40		Highway		14,112	43.41
	EAST-0351605 NRTH-1725849		Chargebacks		14,112	14.04
	DEED BOOK 486 PG-00217		FD038 W Stockholm Fire Dis		14,112 TO M	18.84
MAY BE SUBJECT TO PAYMENT	FULL MARKET VALUE	19,200	5,088 EX			
UNDER AGDIST LAW TIL 2020						
TOTAL TAX ---						201.94**
						DATE #1 01/31/17
						AMT DUE 201.94
***** 34.001-1-10.2 *****						
34.001-1-10.2	925 Sh 420			34.001-1-10.2		BILL 1527
Moulton James H	210 1 Family Res		2017 St Lawrence Co		147,000	1,233.50
Moulton Christine E	Brasher Falls 402001	18,000	Town of Stockholm		147,000	75.27
877 W Mahoney Rd	2000/18283	147,000	Highway		147,000	452.23
Brasher Falls, NY 13613-4258	446x664		Chargebacks		147,000	146.26
	ACRES 7.00		FD039 Stockholm Fire Prot		147,000 TO M	173.93
	EAST-0371704 NRTH-1759841					
	DEED BOOK 1999 PG-12687					
	FULL MARKET VALUE	147,000				
TOTAL TAX ---						2,081.19**
						DATE #1 01/31/17
						AMT DUE 2,081.19

STATE OF NEW YORK
 COUNTY - St Lawrence
 TOWN - Stockholm
 SWIS - 408000

2 0 1 7 T O W N T A X R O L L
 T A X A B L E SECTION OF THE ROLL - 1
 OWNERS NAME SEQUENCE
 UNIFORM PERCENT OF VALUE IS 100.00

PAGE 424
 VALUATION DATE-JUL 01, 2015
 TAXABLE STATUS DATE-MAR 01, 2016

TAX MAP PARCEL NUMBER	PROPERTY LOCATION & CLASS	ASSESSMENT	EXEMPTION CODE	COUNTY	TOWN	TAX AMOUNT
CURRENT OWNERS NAME	SCHOOL DISTRICT	LAND	TAX DESCRIPTION	TAXABLE VALUE		
CURRENT OWNERS ADDRESS	PARCEL SIZE/GRID COORD	TOTAL	SPECIAL DISTRICTS			
***** 44.003-1-7 *****						
	2214 Cr 47			ACCT 1-	67- 8	BILL 1528
44.003-1-7	910 Priv forest		2017 St Lawrence Co	17,500		146.85
Moulton Kyle P	Brasher Falls 402001	17,500	Town of Stockholm	17,500		8.96
563 Pickle St	900'fr	17,500	Highway	17,500		53.84
Winthrop, NY 13697-3211	ACRES 26.00		Chargebacks	17,500		17.41
	EAST-0363605 NRTH-1733265		FD039 Stockholm Fire Prot	17,500	TO M	20.71
	DEED BOOK 2013 PG-9309					
	FULL MARKET VALUE	17,500				
			TOTAL TAX ---			247.77**
				DATE #1		01/31/17
				AMT DUE		247.77
***** 44.001-1-8.21 *****						
	Pickle St			ACCT 1-	67-12	BILL 1529
44.001-1-8.21	105 Vac farmland		2017 St Lawrence Co	37,800		317.19
Moulton Ray A	Brasher Falls 402001	37,800	Town of Stockholm	37,800		19.35
Moulton Kathleen	ACRES 105.80	37,800	Highway	37,800		116.29
563 Pickle St	EAST-0361743 NRTH-1738541		Chargebacks	37,800		37.61
Winthrop, NY 13697	DEED BOOK 2003 PG-19396		School Relevy			920.36
	FULL MARKET VALUE	37,800	FD039 Stockholm Fire Prot	37,800	TO M	44.72
			TOTAL TAX ---			1,455.52**
				DATE #1		01/31/17
				AMT DUE		1,455.52
***** 44.001-1-9.111 *****						
	Pickle St			ACCT 1-	67-10	BILL 1530
44.001-1-9.111	322 Rural vac>10		2017 St Lawrence Co	46,000		385.99
Moulton Ray A	Brasher Falls 402001	46,000	Town of Stockholm	46,000		23.55
Moulton Kathleen	ACRES 121.60	46,000	Highway	46,000		141.51
563 Pickle St	EAST-0361190 NRTH-1737015		Chargebacks	46,000		45.77
Winthrop, NY 13697	DEED BOOK 1004 PG-919		FD039 Stockholm Fire Prot	46,000	TO M	54.43
	FULL MARKET VALUE	46,000				
			TOTAL TAX ---			651.25**
				DATE #1		01/31/17
				AMT DUE		651.25
***** 44.003-1-3 *****						
	Cr 47			ACCT 1-	67-11	BILL 1531
44.003-1-3	105 Vac farmland		2017 St Lawrence Co	13,400		112.44
Moulton Ray A	Brasher Falls 402001	13,400	Town of Stockholm	13,400		6.86
Moulton Kathleen	27 Ar	13,400	Highway	13,400		41.22
563 Pickle St	ACRES 27.60		Chargebacks	13,400		13.33
Winthrop, NY 13697	EAST-0361310 NRTH-1734151		FD039 Stockholm Fire Prot	13,400	TO M	15.85
	DEED BOOK 1004 PG-00919					
	FULL MARKET VALUE	13,400				
			TOTAL TAX ---			189.70**
				DATE #1		01/31/17
				AMT DUE		189.70

STATE OF NEW YORK
 COUNTY - St Lawrence
 TOWN - Stockholm
 SWIS - 408000

2 0 1 7 T O W N T A X R O L L
 T A X A B L E SECTION OF THE ROLL - 1
 OWNERS NAME SEQUENCE
 UNIFORM PERCENT OF VALUE IS 100.00

PAGE 425
 VALUATION DATE-JUL 01, 2015
 TAXABLE STATUS DATE-MAR 01, 2016

TAX MAP PARCEL NUMBER	PROPERTY LOCATION & CLASS	ASSESSMENT	EXEMPTION CODE-----	COUNTY-----	TOWN-----	
CURRENT OWNERS NAME	SCHOOL DISTRICT	LAND	TAX DESCRIPTION	TAXABLE VALUE		TAX AMOUNT
CURRENT OWNERS ADDRESS	PARCEL SIZE/GRID COORD	TOTAL	SPECIAL DISTRICTS			
***** 44.003-5-1 *****						
	563 Pickle St					BILL 1532
44.003-5-1	210 1 Family Res		2017 St Lawrence Co	47,000		394.39
Moulton Ray A	Brasher Falls 402001	16,700	Town of Stockholm	47,000		24.06
Moulton Kathleen	FRNT 433.00 DPTH 250.00	47,000	Highway	47,000		144.59
563 Pickle St	ACRES 2.70		Chargebacks	47,000		46.76
Winthrop, NY 13697	EAST-0361474 NRTH-1735652		FD039 Stockholm Fire Prot	47,000 TO M		55.61
	DEED BOOK 2015 PG-4609					
	FULL MARKET VALUE	47,000				
TOTAL TAX ---						665.41**
DATE #1						01/31/17
AMT DUE						665.41
***** 43.002-1-14.2 *****						
	2740 Cr 47					BILL 1533
43.002-1-14.2	322 Rural vac>10		2017 St Lawrence Co	27,000		226.56
Moulton Robert A Jr	Norwood-Norfolk 406201	27,000	Town of Stockholm	27,000		13.82
Moulton David H	935'fr	27,000	Highway	27,000		83.06
% Robert Sr & Carole Moulton	ACRES 59.00		Chargebacks	27,000		26.86
8750 US Highway 11	EAST-0351453 NRTH-1738757		FD039 Stockholm Fire Prot	27,000 TO M		31.95
Potsdam, NY 13676	DEED BOOK 2015 PG-16772		NL002 Norwood Library	27,000 TO		19.34
	FULL MARKET VALUE	27,000				
TOTAL TAX ---						401.59**
DATE #1						01/31/17
AMT DUE						401.59
***** 54.034-1-17 *****						
	8750 Ush 11					BILL 1534
54.034-1-17	210 1 Family Res - WTRFNT		2017 St Lawrence Co	70,000		587.38
Moulton Robert Sr	Potsdam 2 407402	15,500	Town of Stockholm	70,000		35.84
Moulton Carole	ACRES 1.50	70,000	Highway	70,000		215.35
8750 US Highway 11	EAST-0352816 NRTH-1724651		Chargebacks	70,000		69.65
Potsdam, NY 13676	DEED BOOK 00973 PG-00611		FD038 W Stockholm Fire Dis	70,000 TO M		93.46
	FULL MARKET VALUE	70,000	LT032 Sanfordville Light	70,000 TO M		26.78
TOTAL TAX ---						1,028.46**
DATE #1						01/31/17
AMT DUE						1,028.46
***** 44.003-1-5 *****						
	2249 Cr 47					BILL 1535
44.003-1-5	112 Dairy farm		Silo 42100	2,200	2,200	
Moulton Stanley F	Brasher Falls 402001	117,000	2017 St Lawrence Co	150,800		1,265.39
Moulton Susan	Also 2014/10369	153,000	Town of Stockholm	150,800		77.21
4347 Kemp Rd	123 Ar		Highway	150,800		463.92
Beavercreek, OH 45431	ACRES 158.70		Chargebacks	150,800		150.05
	EAST-0362198 NRTH-1732270		FD039 Stockholm Fire Prot	150,800 TO M		178.42
	DEED BOOK 1095 PG-652		2,200 EX			
	FULL MARKET VALUE	153,000				
TOTAL TAX ---						2,134.99**
DATE #1						01/31/17
AMT DUE						2,134.99

STATE OF NEW YORK
 COUNTY - St Lawrence
 TOWN - Stockholm
 SWIS - 408000

2 0 1 7 T O W N T A X R O L L
 T A X A B L E SECTION OF THE ROLL - 1
 OWNERS NAME SEQUENCE
 UNIFORM PERCENT OF VALUE IS 100.00

PAGE 426
 VALUATION DATE-JUL 01, 2015
 TAXABLE STATUS DATE-MAR 01, 2016

TAX MAP PARCEL NUMBER	PROPERTY LOCATION & CLASS	ASSESSMENT	EXEMPTION CODE	COUNTY	TOWN	TAXABLE VALUE	TAX AMOUNT
CURRENT OWNERS NAME	SCHOOL DISTRICT	LAND	TAX DESCRIPTION				
CURRENT OWNERS ADDRESS	PARCEL SIZE/GRID COORD	TOTAL	SPECIAL DISTRICTS				
***** 34.003-1-10.1 *****							
	2413 Cr 49					ACCT 1- 72- 8	BILL 1536
34.003-1-10.1	240 Rural res		2017 St Lawrence Co			149,000	1,250.29
Mousaw Wallace F	Brasher Falls 402001	45,600	Town of Stockholm			149,000	76.29
Mousaw Lillian T	342'fr	149,000	Highway			149,000	458.38
PO Box 343	ACRES 54.20		Chargebacks			149,000	148.25
Winthrop, NY 13697	EAST-0366983 NRTH-1746476		FD039 Stockholm Fire Prot			149,000 TO M	176.29
	DEED BOOK 2001 PG-21198						
	FULL MARKET VALUE	149,000					
TOTAL TAX ---							2,109.50**
DATE #1							01/31/17
AMT DUE							2,109.50
***** 66.001-2-8.1 *****							
	1524 Sh 11B					ACCT 1- 68- 5	BILL 1537
66.001-2-8.1	210 1 Family Res		2017 St Lawrence Co			65,000	545.43
Mueller Christopher	Parishville 1 406601	19,600	Town of Stockholm			65,000	33.28
85 Newman Ave	935'Fr	65,000	Highway			65,000	199.96
Hawthorne, NY 10532	FRNT 935.00 DPTH		Chargebacks			65,000	64.67
	ACRES 5.60		FD039 Stockholm Fire Prot			65,000 TO M	76.91
	EAST-0370382 NRTH-1705178						
	DEED BOOK 1037 PG-00926						
	FULL MARKET VALUE	65,000					
TOTAL TAX ---							920.25**
DATE #1							01/31/17
AMT DUE							920.25
***** 33.004-2-16.21 *****							
	2813 Cr 49					ACCT 1- 93- 4.2	BILL 1538
33.004-2-16.21	240 Rural res		2017 St Lawrence Co			92,000	771.99
Muench Carol M	Brasher Falls 402001	19,600	Town of Stockholm			92,000	47.11
2813 County Route 49	1066'fr	92,000	Highway			92,000	283.03
Winthrop, NY 13697	ACRES 10.20		Chargebacks			92,000	91.54
	EAST-0358836 NRTH-1751362		FD039 Stockholm Fire Prot			92,000 TO M	108.85
	DEED BOOK 1082 PG-72						
	FULL MARKET VALUE	92,000					
TOTAL TAX ---							1,302.52**
DATE #1							01/31/17
AMT DUE							1,302.52
***** 53.002-3-3 *****							
	Reynolds Rd/abandoned					ACCT 1- 39-10	BILL 1539
53.002-3-3	910 Priv forest		2017 St Lawrence Co			8,200	68.81
Muka Christopher H	Norwood-Norfolk 406201	8,200	Town of Stockholm			8,200	4.20
1840 Danby Rd	FRNT 330.00 DPTH 1034.00	8,200	Highway			8,200	25.23
Ithaca, NY 14850	ACRES 7.20		Chargebacks			8,200	8.16
	EAST-0334945 NRTH-1727859		School Relevy				222.71
	DEED BOOK 2012 PG-18375		FD039 Stockholm Fire Prot			8,200 TO M	9.70
	FULL MARKET VALUE	8,200	NL002 Norwood Library			8,200 TO	5.87
TOTAL TAX ---							344.68**
DATE #1							01/31/17
AMT DUE							344.68

STATE OF NEW YORK
 COUNTY - St Lawrence
 TOWN - Stockholm
 SWIS - 408000

2 0 1 7 T O W N T A X R O L L
 T A X A B L E SECTION OF THE ROLL - 1
 OWNERS NAME SEQUENCE
 UNIFORM PERCENT OF VALUE IS 100.00

PAGE 427
 VALUATION DATE-JUL 01, 2015
 TAXABLE STATUS DATE-MAR 01, 2016

TAX MAP PARCEL NUMBER	PROPERTY LOCATION & CLASS	ASSESSMENT	EXEMPTION CODE-----	COUNTY-----	TOWN-----	
CURRENT OWNERS NAME	SCHOOL DISTRICT	LAND	TAX DESCRIPTION	TAXABLE VALUE		TAX AMOUNT
CURRENT OWNERS ADDRESS	PARCEL SIZE/GRID COORD	TOTAL	SPECIAL DISTRICTS			
***** 54.003-3-6 *****						
	8248 Ush 11			ACCT 1- 68- 7	BILL	1540
54.003-3-6	210 1 Family Res		VET WAR CT 41121	12,000	12,000	
Mulkin Richard	Potsdam 2 407402	15,800	2017 St Lawrence Co	78,000		654.51
Mulkin Sylvia	1.95a (D) 200'Fr	90,000	Town of Stockholm	78,000		39.94
8248 US Highway 11	ACRES 1.80		Highway	78,000		239.96
Potsdam, NY 13676	EAST-0344563 NRTH-1715449		Chargebacks	78,000		77.61
	DEED BOOK 805 PG-00275		FD039 Stockholm Fire Prot	90,000 TO M		106.49
	FULL MARKET VALUE	90,000				
TOTAL TAX ---						1,118.51**
DATE #1						01/31/17
AMT DUE						1,118.51
***** 54.042-1-9 *****						
	River Dr			ACCT 1- 66-12	BILL	1541
54.042-1-9	311 Res vac land		2017 St Lawrence Co	1,200		10.07
Mulvana Sally	Potsdam 2 407402	1,200	Town of Stockholm	1,200		0.61
PO Box 393	190x200x50	1,200	Highway	1,200		3.69
Brasher Falls, NY 13613	FRNT 190.00 DPTH 25.00		Chargebacks	1,200		1.19
	EAST-0351566 NRTH-1723527		School Relevy			32.04
PRIOR OWNER ON 3/01/2016	DEED BOOK 2014 PG-15391		FD038 W Stockholm Fire Dis	1,200 TO M		1.60
Weller Kevin J	FULL MARKET VALUE	1,200	LT032 Sanfordville Light	1,200 TO M		.46
TOTAL TAX ---						49.66**
DATE #1						01/31/17
AMT DUE						49.66
***** 44.004-3-9 *****						
	200 Reed Rd/abandoned			ACCT 1- 11- 8	BILL	1542
44.004-3-9	260 Seasonal res		2017 St Lawrence Co	35,000		293.69
Mulvana Sally K	Brasher Falls 402001	10,000	Town of Stockholm	35,000		17.92
PO Box 393	FRNT 363.00 DPTH	35,000	Highway	35,000		107.67
Brasher Falls, NY 13613	ACRES 26.80		Chargebacks	35,000		34.82
	EAST-0376688 NRTH-1728832		School Relevy			852.19
PRIOR OWNER ON 3/01/2016	DEED BOOK 2012 PG-6323		FD039 Stockholm Fire Prot	35,000 TO M		41.41
Weller Kevin J	FULL MARKET VALUE	35,000				
TOTAL TAX ---						1,347.70**
DATE #1						01/31/17
AMT DUE						1,347.70
***** 44.004-3-12 *****						
	Reed Rd/abandoned			ACCT 1- 37-11	BILL	1543
44.004-3-12	910 Priv forest		2017 St Lawrence Co	4,800		40.28
Mulvana Sally K	Brasher Falls 402001	4,800	Town of Stockholm	4,800		2.46
PO Box 279	14ar 10.45A(d)	4,800	Highway	4,800		14.77
Brushton, NY 12516-0279	FRNT 237.00 DPTH		Chargebacks	4,800		4.78
	ACRES 10.10		School Relevy			116.87
PRIOR OWNER ON 3/01/2016	EAST-0376926 NRTH-1728984		FD039 Stockholm Fire Prot	4,800 TO M		5.68
Weller Kevin J	DEED BOOK 2012 PG-11371					
	FULL MARKET VALUE	4,800				
TOTAL TAX ---						184.84**
DATE #1						01/31/17
AMT DUE						184.84

STATE OF NEW YORK
 COUNTY - St Lawrence
 TOWN - Stockholm
 SWIS - 408000

2 0 1 7 T O W N T A X R O L L
 T A X A B L E SECTION OF THE ROLL - 1
 OWNERS NAME SEQUENCE
 UNIFORM PERCENT OF VALUE IS 100.00

PAGE 428
 VALUATION DATE-JUL 01, 2015
 TAXABLE STATUS DATE-MAR 01, 2016

TAX MAP PARCEL NUMBER	PROPERTY LOCATION & CLASS	ASSESSMENT	EXEMPTION CODE	COUNTY	TOWN	TAX AMOUNT
CURRENT OWNERS NAME	SCHOOL DISTRICT	LAND	TAX DESCRIPTION	TAXABLE VALUE		
CURRENT OWNERS ADDRESS	PARCEL SIZE/GRID COORD	TOTAL	SPECIAL DISTRICTS			
***** 54.003-3-9.2 *****						
8328 USH 11						BILL 1544
54.003-3-9.2	270 Mfg housing		2017 St Lawrence Co	87,000		730.03
Mulvana Sally K	Potsdam 2 407402	16,000	Town of Stockholm	87,000		44.55
PO Box 279	FRNT 299.00 DPTH 300.00	87,000	Highway	87,000		267.64
Brushston, NY 12916	ACRES 2.00		Chargebacks	87,000		86.56
	EAST-0345568 NRTH-1716455		School Relevy			2,323.09
	DEED BOOK 2015 PG-15484		FD039 Stockholm Fire Prot	87,000	TO M	102.94
	FULL MARKET VALUE	87,000				
			TOTAL TAX ---			3,554.81**
				DATE #1		01/31/17
				AMT DUE		3,554.81
***** 54.058-1-2.2 *****						
54.058-1-2.2	Water St					BILL 1545
Munson Darrin R	314 Rural vac<10		2017 St Lawrence Co	500		4.20
PO Box 72	Potsdam 2 407402	500	Town of Stockholm	500		0.26
West Stockholm, NY 13696	25x63x25x60	500	Highway	500		1.54
	FRNT 25.00 DPTH 61.00		Chargebacks	500		0.50
	EAST-0352465 NRTH-1718653		FD038 W Stockholm Fire Dis	500	TO M	.67
	DEED BOOK 2016 PG-8		LT031 W Stockholm Light	500	TO M	.39
	FULL MARKET VALUE	500				
			TOTAL TAX ---			7.56**
				DATE #1		01/31/17
				AMT DUE		7.56
***** 54.058-1-4.112 *****						
54.058-1-4.112	4 Water St					BILL 1546
Munson Darrin R	220 2 Family Res		2017 St Lawrence Co	54,000		453.12
PO Box 72	Potsdam 2 407402	10,000	Town of Stockholm	54,000		27.65
West Stockholm, NY 13696	198x80x103x142x130	54,000	Highway	54,000		166.12
	FRNT 198.00 DPTH 80.00		Chargebacks	54,000		53.73
	EAST-0352437 NRTH-1718365		FD038 W Stockholm Fire Dis	54,000	TO M	72.10
	DEED BOOK 1103 PG-214		LT031 W Stockholm Light	54,000	TO M	42.25
	FULL MARKET VALUE	54,000				
			TOTAL TAX ---			814.97**
				DATE #1		01/31/17
				AMT DUE		814.97
***** 54.058-1-5 *****						
54.058-1-5	9A,B Water St					BILL 1547
Munson Darrin R	220 2 Family Res		2017 St Lawrence Co	52,000		436.34
PO Box 72	Potsdam 2 407402	7,100	Town of Stockholm	52,000		26.62
West Stockholm, NY 13696	70xvar	52,000	Highway	52,000		159.97
	FRNT 70.00 DPTH 242.00		Chargebacks	52,000		51.74
	EAST-0352373 NRTH-1718651		FD038 W Stockholm Fire Dis	52,000	TO M	69.43
	DEED BOOK 2016 PG-8		LT031 W Stockholm Light	52,000	TO M	40.68
	FULL MARKET VALUE	52,000				
			TOTAL TAX ---			784.78**
				DATE #1		01/31/17
				AMT DUE		784.78

STATE OF NEW YORK
COUNTY - St Lawrence
TOWN - Stockholm
SWIS - 408000

2 0 1 7 T O W N T A X R O L L
T A X A B L E SECTION OF THE ROLL - 1
OWNERS NAME SEQUENCE
UNIFORM PERCENT OF VALUE IS 100.00

PAGE 429
VALUATION DATE-JUL 01, 2015
TAXABLE STATUS DATE-MAR 01, 2016

TAX MAP PARCEL NUMBER	PROPERTY LOCATION & CLASS	ASSESSMENT	EXEMPTION CODE	COUNTY	TOWN	TAX AMOUNT
CURRENT OWNERS NAME	SCHOOL DISTRICT	LAND	TAX DESCRIPTION			
CURRENT OWNERS ADDRESS	PARCEL SIZE/GRID COORD	TOTAL	SPECIAL DISTRICTS			
***** 54.058-1-6 *****						
54.058-1-6	Water St			ACCT 1-104- 3	BILL	1548
Munson Darrin R	314 Rural vac<10		2017 St Lawrence Co	500		4.20
PO Box 72	Potsdam 2 407402	500	Town of Stockholm	500		0.26
West Stockholm, NY 13696	28xvar	500	Highway	500		1.54
	FRNT 28.00 DPTH		Chargebacks	500		0.50
	ACRES 0.05		FD038 W Stockholm Fire Dis	500 TO M		.67
	EAST-0352334 NRTH-1718608		LT031 W Stockholm Light	500 TO M		.39
	DEED BOOK 2016 PG-8					
	FULL MARKET VALUE	500				
TOTAL TAX ---						7.56**
						DATE #1 01/31/17
						AMT DUE 7.56
***** 54.058-1-8.1 *****						
4 A,B Cr 57						
54.058-1-8.1	220 2 Family Res		2017 St Lawrence Co	ACCT 1- 15-10	BILL	1549
Munson Darrin R	Potsdam 2 407402	6,200	Town of Stockholm	45,000		377.60
PO Box 72	70x130x50x145	45,000	Highway	45,000		23.04
West Stockholm, NY 13696	FRNT 70.00 DPTH 138.00		Chargebacks	45,000		138.44
	EAST-0352356 NRTH-1718484		FD038 W Stockholm Fire Dis	45,000 TO M		44.77
	DEED BOOK 2016 PG-8		LT031 W Stockholm Light	45,000 TO M		60.08
	FULL MARKET VALUE	45,000				35.21
TOTAL TAX ---						679.14**
						DATE #1 01/31/17
						AMT DUE 679.14
***** 54.058-1-9 *****						
8 Cr 57						
54.058-1-9	210 1 Family Res		2017 St Lawrence Co	ACCT 1- 18-11	BILL	1550
Munson Darrin R	Potsdam 2 407402	8,600	Town of Stockholm	35,000		293.69
PO Box 72	122x108x120x105	35,000	Highway	35,000		17.92
West Stockholm, NY 13696	FRNT 122.00 DPTH 106.00		Chargebacks	35,000		107.67
	EAST-0352291 NRTH-1718538		FD038 W Stockholm Fire Dis	35,000 TO M		34.82
	DEED BOOK 2016 PG-8		LT031 W Stockholm Light	35,000 TO M		46.73
	FULL MARKET VALUE	35,000				27.38
TOTAL TAX ---						528.21**
						DATE #1 01/31/17
						AMT DUE 528.21
***** 54.058-2-14 *****						
708 West Stockholm Southville						
54.058-2-14	411 Apartment		2017 St Lawrence Co	ACCT 1- 10- 8	BILL	1551
Munson Darrin R	Potsdam 2 407402	6,700	Town of Stockholm	100,000		839.12
PO Box 72	45x130x85x122 Commerical	100,000	Highway	100,000		51.20
West Stockholm, NY 13696	FRNT 45.00 DPTH 126.00		Chargebacks	100,000		307.64
	EAST-0352729 NRTH-1718035		FD038 W Stockholm Fire Dis	100,000 TO M		99.50
	DEED BOOK 2016 PG-8		LT031 W Stockholm Light	100,000 TO M		133.52
	FULL MARKET VALUE	100,000				78.24
TOTAL TAX ---						1,509.22**
						DATE #1 01/31/17
						AMT DUE 1,509.22

STATE OF NEW YORK
COUNTY - St Lawrence
TOWN - Stockholm
SWIS - 408000

2 0 1 7 T O W N T A X R O L L
T A X A B L E SECTION OF THE ROLL - 1
OWNERS NAME SEQUENCE
UNIFORM PERCENT OF VALUE IS 100.00

PAGE 430
VALUATION DATE-JUL 01, 2015
TAXABLE STATUS DATE-MAR 01, 2016

TAX MAP PARCEL NUMBER	PROPERTY LOCATION & CLASS	ASSESSMENT	EXEMPTION CODE	COUNTY	TOWN	TAX AMOUNT
CURRENT OWNERS NAME	SCHOOL DISTRICT	LAND	TAX DESCRIPTION			
CURRENT OWNERS ADDRESS	PARCEL SIZE/GRID COORD	TOTAL	SPECIAL DISTRICTS			
***** 54.058-2-18 *****						
54.058-2-18	West Stockholm Southville			ACCT 1-	73-15	BILL 1552
Munson Darrin R	314 Rural vac<10		2017 St Lawrence Co	4,200		35.24
PO Box 72	Potsdam 2 407402	4,200	Town of Stockholm	4,200		2.15
West Stockholm, NY 13696	50x125x50x130	4,200	Highway	4,200		12.92
	FRNT 50.00 DPTH 128.00		Chargebacks	4,200		4.18
	EAST-0352751 NRTH-1717981		FD038 W Stockholm Fire Dis	4,200	TO M	5.61
	DEED BOOK 2016 PG-8		LT031 W Stockholm Light	4,200	TO M	3.29
	FULL MARKET VALUE	4,200				
TOTAL TAX ---						63.39**
						DATE #1 01/31/17
						AMT DUE 63.39
***** 44.001-1-6 *****						
44.001-1-6	Pickle St			ACCT 1-	68-15	BILL 1553
Munson Gary P	910 Priv forest		2017 St Lawrence Co	10,400		87.27
8582 York Settlement Rd	Brasher Falls 402001	10,400	Town of Stockholm	10,400		5.32
Sodus, NY 14551	990'fr	10,400	Highway	10,400		31.99
	ACRES 18.10		Chargebacks	10,400		10.35
	EAST-0364060 NRTH-1739773		FD039 Stockholm Fire Prot	10,400	TO M	12.30
PRIOR OWNER ON 3/01/2016	DEED BOOK 2008 PG-11377					
Munson Gary P	FULL MARKET VALUE	10,400				
TOTAL TAX ---						147.23**
						DATE #1 01/31/17
						AMT DUE 147.23
***** 44.001-2-2.1 *****						
44.001-2-2.1	885 Crane Rd			ACCT 1-	111- 2.1	BILL 1554
Munson Gary P	910 Priv forest		2017 St Lawrence Co	28,300		237.47
8582 York Settlement Rd	Brasher Falls 402001	28,300	Town of Stockholm	28,300		14.49
Sodus, NY 14551	Also 2008/11376	28,300	Highway	28,300		87.06
	ACRES 49.20		Chargebacks	28,300		28.16
	EAST-0364536 NRTH-1742973		FD039 Stockholm Fire Prot	28,300	TO M	33.48
PRIOR OWNER ON 3/01/2016	DEED BOOK 2001 PG-12451					
Munson Gary P	FULL MARKET VALUE	28,300				
TOTAL TAX ---						400.66**
						DATE #1 01/31/17
						AMT DUE 400.66
***** 44.001-2-2.3 *****						
44.001-2-2.3	880 Pickle St					BILL 1555
Munson Gary P	312 Vac w/imprv		2017 St Lawrence Co	34,000		285.30
8582 York Settlement Rd	Brasher Falls 402001	29,300	Town of Stockholm	34,000		17.41
Sodus, NY 14551	ACRES 19.50	34,000	Highway	34,000		104.60
	EAST-0365748 NRTH-1741524		Chargebacks	34,000		33.83
	DEED BOOK 2008 PG-11376		FD039 Stockholm Fire Prot	34,000	TO M	40.23
PRIOR OWNER ON 3/01/2016	FULL MARKET VALUE	34,000				
Munson Gary P						
TOTAL TAX ---						481.37**
						DATE #1 01/31/17
						AMT DUE 481.37

STATE OF NEW YORK
 COUNTY - St Lawrence
 TOWN - Stockholm
 SWIS - 408000

2 0 1 7 T O W N T A X R O L L
 T A X A B L E SECTION OF THE ROLL - 1
 OWNERS NAME SEQUENCE
 UNIFORM PERCENT OF VALUE IS 100.00

PAGE 431
 VALUATION DATE-JUL 01, 2015
 TAXABLE STATUS DATE-MAR 01, 2016

TAX MAP PARCEL NUMBER	PROPERTY LOCATION & CLASS	ASSESSMENT	EXEMPTION CODE	COUNTY	TOWN	TAXABLE VALUE	TAX AMOUNT
CURRENT OWNERS NAME	SCHOOL DISTRICT	LAND	TAX DESCRIPTION				
CURRENT OWNERS ADDRESS	PARCEL SIZE/GRID COORD	TOTAL	SPECIAL DISTRICTS				
***** 44.001-2-2.2 *****							
44.001-2-2.2	885 Pickle St						BILL 1556
Munson Kevin	240 Rural res		2017 St Lawrence Co			92,000	771.99
885 Pickle St	Brasher Falls 402001	26,000	Town of Stockholm			92,000	47.11
Winthrop, NY 13697	Also 2008/11376	92,000	Highway			92,000	283.03
	ACRES 13.00		Chargebacks			92,000	91.54
	EAST-0365272 NRTH-1742037		FD039 Stockholm Fire Prot		TO M	92,000	108.85
	DEED BOOK 2001 PG-14192						
	FULL MARKET VALUE	92,000					
TOTAL TAX ---							1,302.52**
DATE #1							01/31/17
AMT DUE							1,302.52
***** 34.003-2-17.111 *****							
34.003-2-17.111	55 Catamount Ridge Rd						BILL 1557
Munson Stephen	910 Priv forest		2017 St Lawrence Co			17,000	142.65
1069 Pickle St	Brasher Falls 402001	17,000	Town of Stockholm			17,000	8.70
Winthrop, NY 13697	ACRES 43.00	17,000	Highway			17,000	52.30
	EAST-0367274 NRTH-1750156		Chargebacks			17,000	16.91
	DEED BOOK 1999 PG-22039		FD039 Stockholm Fire Prot		TO M	17,000	20.11
	FULL MARKET VALUE	17,000					
TOTAL TAX ---							240.67**
DATE #1							01/31/17
AMT DUE							240.67
***** 34.003-3-10.14 *****							
34.003-3-10.14	1069 Pickle St						BILL 1558
Munson Stephen	210 1 Family Res		2017 St Lawrence Co			62,000	520.25
Blackmer Elizabeth	Brasher Falls 402001	20,000	Town of Stockholm			62,000	31.74
1069 Pickle St	1217x644x1318	62,000	Highway			62,000	190.74
Winthrop, NY 13697	FRNT 1217.00 DPTH 644.00		Chargebacks			62,000	61.69
	ACRES 8.60		FD039 Stockholm Fire Prot		TO M	62,000	73.36
	EAST-0369665 NRTH-1744906						
	DEED BOOK 2013 PG-3031						
	FULL MARKET VALUE	62,000					
TOTAL TAX ---							877.78**
DATE #1							01/31/17
AMT DUE							877.78
***** 34.003-3-10.112 *****							
34.003-3-10.112	Cr 49						BILL 1559
Munson Stephen	910 Priv forest		2017 St Lawrence Co			29,000	243.34
1069 Pickle St	Brasher Falls 402001	29,000	Town of Stockholm			29,000	14.85
Winthrop, NY 13697	ACRES 61.40	29,000	Highway			29,000	89.21
	EAST-0369639 NRTH-1746345		Chargebacks			29,000	28.85
	DEED BOOK 2005 PG-7791		FD039 Stockholm Fire Prot		TO M	29,000	34.31
	FULL MARKET VALUE	29,000					
TOTAL TAX ---							410.56**
DATE #1							01/31/17
AMT DUE							410.56

STATE OF NEW YORK
COUNTY - St Lawrence
TOWN - Stockholm
SWIS - 408000

2017 TOWN TAX ROLL
T A X A B L E SECTION OF THE ROLL - 1
OWNERS NAME SEQUENCE
UNIFORM PERCENT OF VALUE IS 100.00

PAGE 432
VALUATION DATE-JUL 01, 2015
TAXABLE STATUS DATE-MAR 01, 2016

TAX MAP PARCEL NUMBER	PROPERTY LOCATION & CLASS	ASSESSMENT	EXEMPTION CODE	COUNTY	TOWN	TAX AMOUNT
CURRENT OWNERS NAME	SCHOOL DISTRICT	LAND	TAX DESCRIPTION			
CURRENT OWNERS ADDRESS	PARCEL SIZE/GRID COORD	TOTAL	SPECIAL DISTRICTS			
***** 44.001-4-2 *****						
44.001-4-2	Pickle St 322 Rural vac>10		Ag Distric 41720	0	0	BILL 1560
Munson Stephen	Brasher Falls 402001	22,700	2017 St Lawrence Co	22,700		190.48
1069 Pickle St	ACRES 36.30	22,700	Town of Stockholm	22,700		11.62
Winthrop, NY 13697	EAST-0369655 NRTH-1743945		Highway	22,700		69.83
	DEED BOOK 2014 PG-13751		Chargebacks	22,700		22.59
MAY BE SUBJECT TO PAYMENT	FULL MARKET VALUE	22,700	FD039 Stockholm Fire Prot	22,700	TO M	26.86
UNDER AGDIST LAW TIL 2020						
TOTAL TAX ---						321.38**
						DATE #1 01/31/17
						AMT DUE 321.38
***** 44.001-3-3 *****						
44.001-3-3	237 Mccarthy Rd 260 Seasonal res - WTRFNT		2017 St Lawrence Co	18,000		BILL 1561
Munson Stephen F	Brasher Falls 402001	13,000	Town of Stockholm	18,000		151.04
1069 Pickle St	Easement 2011/3357	18,000	Highway	18,000		9.22
Winthrop, NY 13697	FRNT 320.00 DPTH		Chargebacks	18,000		55.37
	ACRES 5.00		FD039 Stockholm Fire Prot	18,000	TO M	17.91
	EAST-0364146 NRTH-1737892					21.30
	DEED BOOK 2009 PG-18496					
	FULL MARKET VALUE	18,000				
TOTAL TAX ---						254.84**
						DATE #1 01/31/17
						AMT DUE 254.84
***** 44.002-3-5.1 *****						
44.002-3-5.1	4 White Rd 112 Dairy farm		Silo 42100	4,500	4,500	BILL 1562
Murray David J	Brasher Falls 402001	36,100	2017 St Lawrence Co	105,500		885.27
Snyder Sylvia	80ar (House,barn)	110,000	Town of Stockholm	105,500		54.02
PO Box 411	ACRES 34.20		Highway	105,500		324.56
Brasher Falls, NY 13613	EAST-0378636 NRTH-1739168		Chargebacks	105,500		104.97
	DEED BOOK 1108 PG-564		FD039 Stockholm Fire Prot	105,500	TO M	124.82
	FULL MARKET VALUE	110,000	4,500 EX			
TOTAL TAX ---						1,493.64**
						DATE #1 01/31/17
						AMT DUE 1,493.64
***** 44.002-3-5.311 *****						
44.002-3-5.311	Ush 11 105 Vac farmland		2017 St Lawrence Co	23,100		BILL 1563
Murray David J	Brasher Falls 402001	23,100	Town of Stockholm	23,100		193.84
Sylvia Snyder	20'fr Rd	23,100	Highway	23,100		11.83
PO Box 411	ACRES 59.30		Chargebacks	23,100		71.06
Brasher Falls, NY 13613	EAST-0379914 NRTH-1736746		FD039 Stockholm Fire Prot	23,100	TO M	22.98
	DEED BOOK 1108 PG-564					27.33
	FULL MARKET VALUE	23,100				
TOTAL TAX ---						327.04**
						DATE #1 01/31/17
						AMT DUE 327.04

STATE OF NEW YORK
 COUNTY - St Lawrence
 TOWN - Stockholm
 SWIS - 408000

2 0 1 7 T O W N T A X R O L L
 T A X A B L E SECTION OF THE ROLL - 1
 OWNERS NAME SEQUENCE
 UNIFORM PERCENT OF VALUE IS 100.00

PAGE 433
 VALUATION DATE-JUL 01, 2015
 TAXABLE STATUS DATE-MAR 01, 2016

TAX MAP PARCEL NUMBER	PROPERTY LOCATION & CLASS	ASSESSMENT	EXEMPTION CODE	COUNTY	TOWN	TAXABLE VALUE	TAX AMOUNT
CURRENT OWNERS NAME	SCHOOL DISTRICT	LAND	TAX DESCRIPTION				
CURRENT OWNERS ADDRESS	PARCEL SIZE/GRID COORD	TOTAL	SPECIAL DISTRICTS				
***** 44.002-3-8.11 *****							
44.002-3-8.11	White Rd			ACCT 1-	23- 4	BILL 1564	
Murray David J	105 Vac farmland		2017 St Lawrence Co			36,500	306.28
Snyder Sylvia	Brasher Falls 402001	36,500	Town of Stockholm			36,500	18.69
PO Box 411	ACRES 98.20	36,500	Highway			36,500	112.29
Brasher Falls, NY 13613	EAST-0381278 NRTH-1740724		Chargebacks			36,500	36.32
	DEED BOOK 1108 PG-564		FD039 Stockholm Fire Prot		TO M	36,500	43.19
	FULL MARKET VALUE	36,500					
TOTAL TAX ---							516.77**
DATE #1							01/31/17
AMT DUE							516.77
***** 54.001-2-15 *****							
54.001-2-15	Off Stockholm Knapps Station			ACCT 1-	70- 6	BILL 1565	
Murray Greg	910 Priv forest		2017 St Lawrence Co			16,000	134.26
PO Box 25	Potsdam 2 407402	16,000	Town of Stockholm			16,000	8.19
Hannawa Falls, NY 13647-0025	36ar	16,000	Highway			16,000	49.22
	ACRES 37.90		Chargebacks			16,000	15.92
	EAST-0345169 NRTH-1721049		FD039 Stockholm Fire Prot		TO M	16,000	18.93
	DEED BOOK 2005 PG-3372						
	FULL MARKET VALUE	16,000					
TOTAL TAX ---							226.52**
DATE #1							01/31/17
AMT DUE							226.52
***** 54.001-2-14 *****							
54.001-2-14	Stockholm Knapps Station			ACCT 1-	11- 7	BILL 1566	
Murray Gregory L	910 Priv forest		2017 St Lawrence Co			40,100	336.49
Parmeter Shelly L	Potsdam 2 407402	40,100	Town of Stockholm			40,100	20.53
PO Box 25	93ar	40,100	Highway			40,100	123.36
Hannawa Falls, NY 13647-0025	ACRES 97.60		Chargebacks			40,100	39.90
	EAST-0346620 NRTH-1722151		FD039 Stockholm Fire Prot		TO M	40,100	47.45
	DEED BOOK 1100 PG-925						
	FULL MARKET VALUE	40,100					
TOTAL TAX ---							567.73**
DATE #1							01/31/17
AMT DUE							567.73
***** 34.004-6-51 *****							
34.004-6-51	1795,1801 Cr 49			ACCT 1-	69-15	BILL 1567	
Murray Mark M	210 1 Family Res - WTRFNT		2017 St Lawrence Co			45,000	377.60
Murray Susan A	Brasher Falls 402001	17,200	Town of Stockholm			45,000	23.04
1801 County Route 49	2ar	45,000	Highway			45,000	138.44
Winthrop, NY 13697	FRNT 950.00 DPTH		Chargebacks			45,000	44.77
	ACRES 3.20		FD039 Stockholm Fire Prot		TO M	45,000	53.24
	EAST-0383914 NRTH-1746045						
	DEED BOOK 1055 PG-862						
	FULL MARKET VALUE	45,000					
TOTAL TAX ---							637.09**
DATE #1							01/31/17
AMT DUE							637.09

STATE OF NEW YORK
 COUNTY - St Lawrence
 TOWN - Stockholm
 SWIS - 408000

2 0 1 7 T O W N T A X R O L L
 T A X A B L E SECTION OF THE ROLL - 1
 OWNERS NAME SEQUENCE
 UNIFORM PERCENT OF VALUE IS 100.00

PAGE 434
 VALUATION DATE-JUL 01, 2015
 TAXABLE STATUS DATE-MAR 01, 2016

TAX MAP PARCEL NUMBER	PROPERTY LOCATION & CLASS	ASSESSMENT	EXEMPTION CODE	COUNTY	TOWN	TAXABLE VALUE	TAX AMOUNT
CURRENT OWNERS NAME	SCHOOL DISTRICT	LAND	TAX DESCRIPTION				
CURRENT OWNERS ADDRESS	PARCEL SIZE/GRID COORD	TOTAL	SPECIAL DISTRICTS				
***** 54.058-1-24 *****							
	861 Hatch Rd					ACCT 1- 31- 8	BILL 1568
54.058-1-24	210 1 Family Res		2017 St Lawrence Co			105,000	881.07
Murray Michael	Potsdam 2 407402	15,600	Town of Stockholm			105,000	53.76
861 Hatch Rd	1.50ar	105,000	Highway			105,000	323.02
Potsdam, NY 13676-6300	ACRES 1.60		Chargebacks			105,000	104.47
	EAST-0351869 NRTH-1717884		FD038 W Stockholm Fire Dis		TO M	105,000	140.19
	DEED BOOK 2001 PG-21756		LT031 W Stockholm Light		TO M	105,000	82.15
	FULL MARKET VALUE	105,000					
TOTAL TAX ---							1,584.66**
DATE #1							01/31/17
AMT DUE							1,584.66
***** 54.004-3-24 *****							
	629,633 Heath Rd					ACCT 1- 69-13	BILL 1569
54.004-3-24	280 Res Multiple		2017 St Lawrence Co			88,000	738.42
Murray Shirley A	Potsdam 2 407402	14,000	Town of Stockholm			88,000	45.06
1769 Morley Potsdam Rd	FRNT 200.00 DPTH 160.00	88,000	Highway			88,000	270.72
Potsdam, NY 13676-3541	EAST-0351995 NRTH-1714259		Chargebacks			88,000	87.56
	DEED BOOK 2010 PG-6731		School Relevy				2,349.78
PRIOR OWNER ON 3/01/2016	FULL MARKET VALUE	88,000	FD039 Stockholm Fire Prot		TO M	88,000	104.12
Murray Shirley A							
TOTAL TAX ---							3,595.66**
DATE #1							01/31/17
AMT DUE							3,595.66
***** 54.002-2-8.2 *****							
	8899 Ush 11					ACCT 1- 84-11.2	BILL 1570
54.002-2-8.2	210 1 Family Res		Vet Chg of 41003			0 97,208	
Murray Stephen	Potsdam 2 407402	20,600	Vet Pro Ra 41112			79,946 0	
Murray Barbara	1 Fam Residence/garage	100,000	2017 St Lawrence Co			20,054	168.28
8899 US Highway 11	FRNT 694.00 DPTH		Town of Stockholm			2,792	1.43
Potsdam, NY 13676	ACRES 6.60		Highway			2,792	8.59
	EAST-0356217 NRTH-1726822		Chargebacks			2,792	2.78
	DEED BOOK 00944 PG-00755		FD039 Stockholm Fire Prot		TO M	100,000	118.32
	FULL MARKET VALUE	100,000					
TOTAL TAX ---							299.40**
DATE #1							01/31/17
AMT DUE							299.40
***** 54.058-2-9 *****							
	20 Livingston Rd					ACCT 1-109-15	BILL 1571
54.058-2-9	210 1 Family Res		2017 St Lawrence Co			59,000	495.08
Murray Stephen Jr	Potsdam 2 407402	9,800	Town of Stockholm			59,000	30.21
PO Box 77	99x196x99x193	59,000	Highway			59,000	181.51
West Stockholm, NY 13696-0077	FRNT 99.00 DPTH 194.00		Chargebacks			59,000	58.70
	EAST-0353114 NRTH-1718262		FD038 W Stockholm Fire Dis		TO M	59,000	78.78
	DEED BOOK 2012 PG-12067		LT031 W Stockholm Light		TO M	59,000	46.16
	FULL MARKET VALUE	59,000					
TOTAL TAX ---							890.44**
DATE #1							01/31/17
AMT DUE							890.44

STATE OF NEW YORK
 COUNTY - St Lawrence
 TOWN - Stockholm
 SWIS - 408000

2 0 1 7 T O W N T A X R O L L
 T A X A B L E SECTION OF THE ROLL - 1
 OWNERS NAME SEQUENCE
 UNIFORM PERCENT OF VALUE IS 100.00

PAGE 435
 VALUATION DATE-JUL 01, 2015
 TAXABLE STATUS DATE-MAR 01, 2016

TAX MAP PARCEL NUMBER	PROPERTY LOCATION & CLASS	ASSESSMENT	EXEMPTION CODE	COUNTY	TOWN	TAX AMOUNT
CURRENT OWNERS NAME	SCHOOL DISTRICT	LAND	TAX DESCRIPTION	TAXABLE VALUE		
CURRENT OWNERS ADDRESS	PARCEL SIZE/GRID COORD	TOTAL	SPECIAL DISTRICTS			
***** 66.001-1-8 *****						
	75 West Stockholm Southville			ACCT 1-	64-15.2	BILL 1573
66.001-1-8	260 Seasonal res		2017 St Lawrence Co	34,000		285.30
Mustaca Domenic	Potsdam 2 407402	25,000	Town of Stockholm	34,000		17.41
Mustaca Tracey F A	FRNT 1291.00 DPTH	34,000	Highway	34,000		104.60
57 Sandbury Dr	ACRES 43.60		Chargebacks	34,000		33.83
Pittsford, NY 14534	EAST-0361526 NRTH-1704270		FD039 Stockholm Fire Prot	34,000	TO M	40.23
	DEED BOOK 2008 PG-15454					
	FULL MARKET VALUE	34,000				
			TOTAL TAX ---			481.37**
				DATE #1		01/31/17
				AMT DUE		481.37
***** 43.002-1-17.12 *****						
	2785 Cr 47					BILL 1573
43.002-1-17.12	210 1 Family Res		2017 St Lawrence Co	125,000		1,048.90
Myers Robert	Norwood-Norfolk 406201	16,800	Town of Stockholm	125,000		64.00
7 N Main Street	FRNT 673.00 DPTH	125,000	Highway	125,000		384.55
Norwood, NY 13668	ACRES 4.10		Chargebacks	125,000		124.37
	EAST-0350058 NRTH-1737707		FD039 Stockholm Fire Prot	125,000	TO M	147.90
	DEED BOOK 2002 PG-17850		NL002 Norwood Library	125,000	TO	89.56
	FULL MARKET VALUE	125,000				
			TOTAL TAX ---			1,859.28**
				DATE #1		01/31/17
				AMT DUE		1,859.28

STATE OF NEW YORK
 COUNTY - St Lawrence
 TOWN - Stockholm
 SWIS - 408000

2 0 1 7 T O W N T A X R O L L
 T A X A B L E SECTION OF THE ROLL - 1
 N A M E S E C T I O N - M
 UNIFORM PERCENT OF VALUE IS 100.00

PAGE 436
 VALUATION DATE-JUL 01, 2015
 TAXABLE STATUS DATE-MAR 01, 2016
 RPS155/V04/L015
 CURRENT DATE 12/21/2016

*** S P E C I A L D I S T R I C T S U M M A R Y ***

CODE	DISTRICT NAME	TOTAL PARCELS	EXTENSION TYPE	EXTENSION VALUE	AD VALOREM VALUE	EXEMPT AMOUNT	TAXABLE VALUE	TOTAL TAX
FD037	Brasher Winthr	6	TOTAL M		423,000		423,000	695.44
FD038	W Stockholm Fi	28	TOTAL M		1711,200	5,088	1706,112	2,277.97
FD039	Stockholm Fire	183	TOTAL M		9796,000	46,845	9749,155	11,534.91
LT030	Winthrop Light	6	TOTAL M		423,000		423,000	231.52
LT031	W Stockholm Li	15	TOTAL M		624,900		624,900	488.90
LT032	Sanfordville L	10	TOTAL M		650,200		650,200	248.78
NL002	Norwood Librar	28	TOTAL		1333,300		1333,300	955.25
US001	Unpaid Sewer T	1	MOVTAX	285.60			285.60	285.60

*** S C H O O L D I S T R I C T S U M M A R Y ***

CODE	DISTRICT NAME	TOTAL PARCELS	ASSESSED LAND	ASSESSED TOTAL	EXEMPT AMOUNT	TOTAL TAXABLE
					-----	-----
					STAR AMOUNT	STAR TAXABLE
	Brasher Falls	115	2495,800	6253,900	48,772	6,205,128
402001	Norwood-Norfolk	28	522,600	1333,300	2153,850	4,051,278
406201	Parishville 1	7	269,600	379,200	295,000 7,184	1,038,300 372,016
406601	Potsdam 2	67	1119,100	3963,800	30,000 71,149	342,016 3,892,651
407402					1201,700	2,690,951
	S U B - T O T A L	217	4407,100	11930,200	127,105	11,803,095
	S U B - T O T A L (CONT)				3680,550	8,122,545
	T O T A L	217	4407,100	11930,200	127,105	11,803,095
	T O T A L (CONT)				3680,550	8,122,545

STATE OF NEW YORK
 COUNTY - St Lawrence
 TOWN - Stockholm
 SWIS - 408000

2 0 1 7 T O W N T A X R O L L
 T A X A B L E SECTION OF THE ROLL - 1
 OWNERS NAME SEQUENCE
 UNIFORM PERCENT OF VALUE IS 100.00

PAGE 438
 VALUATION DATE-JUL 01, 2015
 TAXABLE STATUS DATE-MAR 01, 2016

TAX MAP PARCEL NUMBER	PROPERTY LOCATION & CLASS	ASSESSMENT	EXEMPTION CODE	COUNTY	TOWN	TAX AMOUNT
CURRENT OWNERS NAME	SCHOOL DISTRICT	LAND	TAX DESCRIPTION	TAXABLE VALUE		
CURRENT OWNERS ADDRESS	PARCEL SIZE/GRID COORD	TOTAL	SPECIAL DISTRICTS			
***** 43.003-1-10.1 *****						
43.003-1-10.1	476,507 Cr 48			43.003-1-10.1	ACCT 1- 19- 8	BILL 1574
Nakahara Patsy S	240 Rural res		2017 St Lawrence Co	185,000		1,552.37
507 County Route 48	Norwood-Norfolk 406201	53,000	Town of Stockholm	185,000		94.72
Norwood, NY 13668	Dbl wide-476 CR 48-84,000	185,000	Highway	185,000		569.13
	28x60 DW		Chargebacks	185,000		184.07
	ACRES 50.80		FD039 Stockholm Fire Prot	185,000	TO M	218.89
	EAST-0338739 NRTH-1733546		NL002 Norwood Library	185,000	TO	132.54
	DEED BOOK 1118 PG-527					
	FULL MARKET VALUE	185,000				
			TOTAL TAX ---			2,751.72**
				DATE #1		01/31/17
				AMT DUE		2,751.72
***** 54.003-2-10.22 *****						
54.003-2-10.22	8373 USH 11			54.003-2-10.22	ACCT 1- 92- 8	BILL 1575
Nason Richard Sr	484 1 use sm bld		2017 St Lawrence Co	35,000		293.69
Nason Richard III	Potsdam 2 407402	16,400	Town of Stockholm	35,000		17.92
1251 County Route 24	FRNT 350.00 DPTH 300.00	35,000	Highway	35,000		107.67
Malone, NY 12953	ACRES 2.40		Chargebacks	35,000		34.82
	EAST-0346455 NRTH-1717851		FD039 Stockholm Fire Prot	35,000	TO M	41.41
	DEED BOOK 2004 PG-23993					
	FULL MARKET VALUE	35,000				
			TOTAL TAX ---			495.51**
				DATE #1		01/31/17
				AMT DUE		495.51
***** 55.002-1-8.1 *****						
55.002-1-8.1	Off Buckton Rd			55.002-1-8.1	ACCT 1- 92- 8	BILL 1576
Neal Dorio	910 Priv forest		2017 St Lawrence Co	15,200		127.55
3165 Diane St	Brasher Falls 402001	15,200	Town of Stockholm	15,200		7.78
Terrebonne, QC, Canada	ACRES 34.90 BANK1111111	15,200	Highway	15,200		46.76
	EAST-0375388 NRTH-1726519		Chargebacks	15,200		15.12
	J6Y 1A2 DEED BOOK 2015 PG-3072		FD039 Stockholm Fire Prot	15,200	TO M	17.98
	FULL MARKET VALUE	15,200				
			TOTAL TAX ---			215.19**
				DATE #1		01/31/17
				AMT DUE		215.19
***** 55.002-1-8.2 *****						
55.002-1-8.2	Off Buckton Rd			55.002-1-8.2	ACCT 1- 92- 8	BILL 1577
Neal Dorio	910 Priv forest		2017 St Lawrence Co	36,300		304.60
3165 Diane St	Brasher Falls 402001	36,300	Town of Stockholm	36,300		18.59
Terrebonne, QC, Canada	39.86A & 40.10A (D)	36,300	Highway	36,300		111.67
	ACRES 80.00 BANK1111111		Chargebacks	36,300		36.12
	J6Y 1A2 EAST-0376341 NRTH-1727319		FD039 Stockholm Fire Prot	36,300	TO M	42.95
	DEED BOOK 2015 PG-3072					
	FULL MARKET VALUE	36,300				
			TOTAL TAX ---			513.93**
				DATE #1		01/31/17
				AMT DUE		513.93

STATE OF NEW YORK
COUNTY - St Lawrence
TOWN - Stockholm
SWIS - 408000

2 0 1 7 T O W N T A X R O L L
T A X A B L E SECTION OF THE ROLL - 1
OWNERS NAME SEQUENCE
UNIFORM PERCENT OF VALUE IS 100.00

PAGE 439
VALUATION DATE-JUL 01, 2015
TAXABLE STATUS DATE-MAR 01, 2016

TAX MAP PARCEL NUMBER	PROPERTY LOCATION & CLASS	ASSESSMENT	EXEMPTION CODE	COUNTY	TOWN	TAX AMOUNT
CURRENT OWNERS NAME	SCHOOL DISTRICT	LAND	TAX DESCRIPTION	TAXABLE VALUE		
CURRENT OWNERS ADDRESS	PARCEL SIZE/GRID COORD	TOTAL	SPECIAL DISTRICTS			
***** 55.002-1-9 *****						
55.002-1-9	Off Buckton Rd			ACCT 1-	92- 9	BILL 1578
Neal Dorio	910 Priv forest		2017 St Lawrence Co	26,000		218.17
3165 Diane St	Brasher Falls 402001	26,000	Town of Stockholm	26,000		13.31
Terrebonne, QC, Canada	ACRES 52.00 BANK1111111	26,000	Highway	26,000		79.99
J6Y 1A2	EAST-0375757 NRTH-1725222		Chargebacks	26,000		25.87
	DEED BOOK 2015 PG-3072		FD039 Stockholm Fire Prot	26,000	TO M	30.76
	FULL MARKET VALUE	26,000				
TOTAL TAX ---						368.10**
						DATE #1 01/31/17
						AMT DUE 368.10
***** 55.002-1-10.1 *****						
55.002-1-10.1	511 Buckton Rd			ACCT 1-	92- 7	BILL 1579
Neal Dorio	240 Rural res		2017 St Lawrence Co	55,000		461.52
3165 Diane St	Brasher Falls 402001	27,300	Town of Stockholm	55,000		28.16
Terrebonne, QC, Canada	ACRES 26.00 BANK1111111	55,000	Highway	55,000		169.20
J6Y 1A2	EAST-0377554 NRTH-1725200		Chargebacks	55,000		54.72
	DEED BOOK 2015 PG-3072		FD039 Stockholm Fire Prot	55,000	TO M	65.07
	FULL MARKET VALUE	55,000				
TOTAL TAX ---						778.67**
						DATE #1 01/31/17
						AMT DUE 778.67
***** 55.002-1-11 *****						
55.002-1-11	Buckton Rd			ACCT 1-	92-10	BILL 1580
Neal Dorio	910 Priv forest		2017 St Lawrence Co	31,900		267.68
3165 Diane St	Brasher Falls 402001	31,900	Town of Stockholm	31,900		16.33
Terrebonne, QC, Canada	Also See 1094/79	31,900	Highway	31,900		98.14
J6Y 1A2	ACRES 55.50 BANK1111111		Chargebacks	31,900		31.74
	EAST-0376817 NRTH-1724465		FD039 Stockholm Fire Prot	31,900	TO M	37.74
	DEED BOOK 2015 PG-3072					
	FULL MARKET VALUE	31,900				
TOTAL TAX ---						451.63**
						DATE #1 01/31/17
						AMT DUE 451.63
***** 43.001-4-26.2 *****						
43.001-4-26.2	605 Cr 48					BILL 1581
Nelson Casey	240 Rural res		2017 St Lawrence Co	132,000		1,107.64
Binotto Gena	Norwood-Norfolk 406201	43,800	Town of Stockholm	132,000		67.59
44 Pierrepont Ave	1350'fr	132,000	Highway	132,000		406.08
Potsdam, NY 13676	ACRES 48.60		Chargebacks	132,000		131.34
	EAST-0339675 NRTH-1736773		FD039 Stockholm Fire Prot	132,000	TO M	156.18
	DEED BOOK 2003 PG-3959		NL002 Norwood Library	132,000	TO	94.57
	FULL MARKET VALUE	132,000				
TOTAL TAX ---						1,963.40**
						DATE #1 01/31/17
						AMT DUE 1,963.40

STATE OF NEW YORK
COUNTY - St Lawrence
TOWN - Stockholm
SWIS - 408000

2 0 1 7 T O W N T A X R O L L
T A X A B L E SECTION OF THE ROLL - 1
OWNERS NAME SEQUENCE
UNIFORM PERCENT OF VALUE IS 100.00

PAGE 440
VALUATION DATE-JUL 01, 2015
TAXABLE STATUS DATE-MAR 01, 2016

TAX MAP PARCEL NUMBER	PROPERTY LOCATION & CLASS	ASSESSMENT	EXEMPTION CODE	COUNTY	TOWN	TAX AMOUNT
CURRENT OWNERS NAME	SCHOOL DISTRICT	LAND	TAX DESCRIPTION	TAXABLE VALUE		
CURRENT OWNERS ADDRESS	PARCEL SIZE/GRID COORD	TOTAL	SPECIAL DISTRICTS			
***** 45.003-4-18.1 *****						
45.003-4-18.1	1101 Cr 49			ACCT 1-	50- 2	BILL 1582
Nelson Cherie L	112 Dairy farm		Silo 42100	5,700	5,700	
1101 County Route 49	Brasher Falls 402001	51,500	2017 St Lawrence Co	129,300		1,084.98
Winthrop, NY 13697	1300'fr	135,000	Town of Stockholm	129,300		66.20
	Dairy Farm		Highway	129,300		397.78
	ACRES 62.50		Chargebacks	129,300		128.65
	EAST-0390658 NRTH-1730930		School Relevy			2,417.78
	DEED BOOK 2005 PG-20943		FD039 Stockholm Fire Prot	129,300	TO M	152.98
	FULL MARKET VALUE	135,000	5,700 EX			
			TOTAL TAX ---			4,248.37**
				DATE #1		01/31/17
				AMT DUE		4,248.37
***** 54.001-1-3 *****						
54.001-1-3	561 Pleasant Valley Rd			ACCT 1-	37- 7	BILL 1583
Nelson Russell	910 Priv forest		2017 St Lawrence Co	56,900		477.46
Nelson Heather	Potsdam 2 407402	56,900	Town of Stockholm	56,900		29.13
521 Pleasant Valley Rd	132.43 Ar	56,900	Highway	56,900		175.05
Potsdam, NY 13676	ACRES 142.90		Chargebacks	56,900		56.62
	EAST-0340947 NRTH-1727708		FD039 Stockholm Fire Prot	56,900	TO M	67.32
	DEED BOOK 2000 PG-6641					
	FULL MARKET VALUE	56,900				
			TOTAL TAX ---			805.58**
				DATE #1		01/31/17
				AMT DUE		805.58
***** 54.001-1-14.1 *****						
54.001-1-14.1	521 Pleasant Valley Rd			ACCT 1-	59- 4.1	BILL 1584
Nelson Russell	240 Rural res		2017 St Lawrence Co	250,000		2,097.80
Nelson Heather	Potsdam 2 407402	62,200	Town of Stockholm	250,000		128.00
521 Pleasant Valley Rd	85 A 1060'Fr	250,000	Highway	250,000		769.09
Potsdam, NY 13676-3213	ACRES 85.40		Chargebacks	250,000		248.75
	EAST-0340406 NRTH-1725373		FD039 Stockholm Fire Prot	250,000	TO M	295.79
	DEED BOOK 2001 PG-15886					
	FULL MARKET VALUE	250,000				
			TOTAL TAX ---			3,539.43**
				DATE #1		01/31/17
				AMT DUE		3,539.43
***** 43.001-4-9.2 *****						
43.001-4-9.2	750 Cr 48					BILL 1585
Newcombe Penny L	210 1 Family Res		2017 St Lawrence Co	40,000		335.65
750 County Route 48	Norwood-Norfolk 406201	16,900	Town of Stockholm	40,000		20.48
Norwood, NY 13668	Easement 2010/2245	40,000	Highway	40,000		123.06
	ACRES 4.30 BANK8888288		Chargebacks	40,000		39.80
	EAST-0342954 NRTH-1738587		FD039 Stockholm Fire Prot	40,000	TO M	47.33
	DEED BOOK 2009 PG-9724		NL002 Norwood Library	40,000	TO	28.66
	FULL MARKET VALUE	40,000				
			TOTAL TAX ---			594.98**
				DATE #1		01/31/17
				AMT DUE		594.98

STATE OF NEW YORK
 COUNTY - St Lawrence
 TOWN - Stockholm
 SWIS - 408000

2 0 1 7 T O W N T A X R O L L
 T A X A B L E SECTION OF THE ROLL - 1
 OWNERS NAME SEQUENCE
 UNIFORM PERCENT OF VALUE IS 100.00

PAGE 441
 VALUATION DATE-JUL 01, 2015
 TAXABLE STATUS DATE-MAR 01, 2016

TAX MAP PARCEL NUMBER	PROPERTY LOCATION & CLASS	ASSESSMENT	EXEMPTION CODE	COUNTY	TOWN	TAX AMOUNT
CURRENT OWNERS NAME	SCHOOL DISTRICT	LAND	TAX DESCRIPTION	TAXABLE VALUE		
CURRENT OWNERS ADDRESS	PARCEL SIZE/GRID COORD	TOTAL	SPECIAL DISTRICTS			
***** 54.033-1-4 *****						
45 Duddy Rd						BILL 1586
54.033-1-4	270 Mfg housing		2017 St Lawrence Co	28,000		234.95
Newton Kevin	Potsdam 2 407402	11,600	Town of Stockholm	28,000		14.34
Newton Kim	Easement 2006/4758	28,000	Highway	28,000		86.14
45 Duddy Rd	FRNT 125.00 DPTH 300.00		Chargebacks	28,000		27.86
Potsdam, NY 13676	EAST-0350704 NRTH-1724577		FD039 Stockholm Fire Prot	28,000	TO M	33.13
	DEED BOOK 2014 PG-17265		LT032 Sanfordville Light	28,000	TO M	10.71
	FULL MARKET VALUE	28,000				
TOTAL TAX ---						407.13**
DATE #1						01/31/17
AMT DUE						407.13
***** 55.002-2-33 *****						
Buckton Rd						BILL 1587
55.002-2-33	311 Res vac land		2017 St Lawrence Co	3,000		25.17
Newtown Amanda	Brasher Falls 402001	3,000	Town of Stockholm	3,000		1.54
244 Scott Rd	FRNT 402.00 DPTH 411.00	3,000	Highway	3,000		9.23
Winthrop, NY 13697	ACRES 3.80		Chargebacks	3,000		2.98
	EAST-0380298 NRTH-1726062		School Relevy			47.98
	DEED BOOK 2012 PG-5333		FD039 Stockholm Fire Prot	3,000	TO M	3.55
	FULL MARKET VALUE	3,000				
TOTAL TAX ---						90.45**
DATE #1						01/31/17
AMT DUE						90.45
***** 55.002-2-32.12 *****						
15 Noblett Rd						BILL 1588
55.002-2-32.12	210 1 Family Res		2017 St Lawrence Co	89,000		746.82
Newtown Andrew S	Brasher Falls 402001	17,000	Town of Stockholm	89,000		45.57
Newtown Chastity L	FRNT 209.00 DPTH	89,000	Highway	89,000		273.80
825 Buckton Rd	ACRES 3.90		Chargebacks	89,000		88.55
Winthrop, NY 13697	EAST-0380077 NRTH-1725102		School Relevy			2,167.01
	DEED BOOK 2015 PG-9815		FD039 Stockholm Fire Prot	89,000	TO M	105.30
	FULL MARKET VALUE	89,000				
TOTAL TAX ---						3,427.05**
DATE #1						01/31/17
AMT DUE						3,427.05
***** 55.002-2-32.11 *****						
603 Buckton Rd						BILL 1589
55.002-2-32.11	910 Priv forest		2017 St Lawrence Co	28,000		234.95
Newtown Betty	Brasher Falls 402001	28,000	Town of Stockholm	28,000		14.34
44 East Part Rd	ACRES 101.50	28,000	Highway	28,000		86.14
Winthrop, NY 13697	EAST-0379640 NRTH-1726545		Chargebacks	28,000		27.86
	DEED BOOK 976 PG-259		FD039 Stockholm Fire Prot	28,000	TO M	33.13
	FULL MARKET VALUE	28,000				
TOTAL TAX ---						396.42**
DATE #1						01/31/17
AMT DUE						396.42

STATE OF NEW YORK
 COUNTY - St Lawrence
 TOWN - Stockholm
 SWIS - 408000

2 0 1 7 T O W N T A X R O L L
 T A X A B L E SECTION OF THE ROLL - 1
 OWNERS NAME SEQUENCE
 UNIFORM PERCENT OF VALUE IS 100.00

PAGE 442
 VALUATION DATE-JUL 01, 2015
 TAXABLE STATUS DATE-MAR 01, 2016

TAX MAP PARCEL NUMBER	PROPERTY LOCATION & CLASS	ASSESSMENT	EXEMPTION CODE	COUNTY	TOWN	TAX AMOUNT
CURRENT OWNERS NAME	SCHOOL DISTRICT	LAND	TAX DESCRIPTION	TAXABLE VALUE		
CURRENT OWNERS ADDRESS	PARCEL SIZE/GRID COORD	TOTAL	SPECIAL DISTRICTS			
***** 55.002-2-34 *****						
33,44	East Part Rd	80 PCT OF VALUE USED FOR EXEMPTION PURPOSES		55.002-2-34		BILL 1590
55.002-2-34	240 Rural res		Aged - Co 41801	45,200	45,200	
Newtown Betty	Brasher Falls 402001	53,000	2017 St Lawrence Co	67,800		568.92
44 East Part Rd	33-House Ramsdell Lc	113,000	Town of Stockholm	67,800		34.71
Winthrop, NY 13697	\$30,000		Highway	67,800		208.58
	44-Trailer \$52,000		Chargebacks	67,800		67.46
	ACRES 80.30		FD039 Stockholm Fire Prot	113,000	TO M	133.70
	EAST-0380988 NRTH-1727271					
	DEED BOOK 976 PG-259					
	FULL MARKET VALUE	113,000				
TOTAL TAX ---						1,013.37**
						DATE #1 01/31/17
						AMT DUE 1,013.37
***** 55.002-2-36 *****						
	Buckton Rd			55.002-2-36		BILL 1591
55.002-2-36	311 Res vac land		2017 St Lawrence Co	1,000		8.39
Newtown Betty	Brasher Falls 402001	1,000	Town of Stockholm	1,000		0.51
44 East Part Rd	FRNT 320.00 DPTH 200.00	1,000	Highway	1,000		3.08
Winthrop, NY 13697	ACRES 1.50		Chargebacks	1,000		1.00
	EAST-0382322 NRTH-1727352		FD039 Stockholm Fire Prot	1,000	TO M	1.18
	FULL MARKET VALUE	1,000				
TOTAL TAX ---						14.16**
						DATE #1 01/31/17
						AMT DUE 14.16
***** 55.002-2-35 *****						
	East Part Rd			55.002-2-35		BILL 1592
55.002-2-35	910 Priv forest		2017 St Lawrence Co	4,500		37.76
Newtown Garold	Brasher Falls 402001	4,500	Town of Stockholm	4,500		2.30
Newtown Susan A	ACRES 8.10	4,500	Highway	4,500		13.84
28 East Part Rd	EAST-0382050 NRTH-1727595		Chargebacks	4,500		4.48
Winthrop, NY 13697	DEED BOOK 2012 PG-14267		FD039 Stockholm Fire Prot	4,500	TO M	5.32
	FULL MARKET VALUE	4,500				
TOTAL TAX ---						63.70**
						DATE #1 01/31/17
						AMT DUE 63.70
***** 55.002-2-8 *****						
	28 East Part Rd			55.002-2-8		BILL 1593
55.002-2-8	210 1 Family Res		RPTL466_f 41691	3,000	3,000	
Newtown Garold M	Brasher Falls 402001	12,500	2017 St Lawrence Co	92,000		771.99
Newtown Susan A	FRNT 165.00 DPTH 165.00	95,000	Town of Stockholm	92,000		47.11
28 East Part Rd	EAST-0381754 NRTH-1727578		Highway	92,000		283.03
Winthrop, NY 13697	DEED BOOK 838 PG-00097		Chargebacks	92,000		91.54
	FULL MARKET VALUE	95,000	FD039 Stockholm Fire Prot	95,000	TO M	112.40
TOTAL TAX ---						1,306.07**
						DATE #1 01/31/17
						AMT DUE 1,306.07

STATE OF NEW YORK
 COUNTY - St Lawrence
 TOWN - Stockholm
 SWIS - 408000

2 0 1 7 T O W N T A X R O L L
 T A X A B L E SECTION OF THE ROLL - 1
 OWNERS NAME SEQUENCE
 UNIFORM PERCENT OF VALUE IS 100.00

PAGE 443
 VALUATION DATE-JUL 01, 2015
 TAXABLE STATUS DATE-MAR 01, 2016

TAX MAP PARCEL NUMBER	PROPERTY LOCATION & CLASS	ASSESSMENT	EXEMPTION CODE-----	COUNTY-----	TOWN-----	
CURRENT OWNERS NAME	SCHOOL DISTRICT	LAND	TAX DESCRIPTION	TAXABLE VALUE		TAX AMOUNT
CURRENT OWNERS ADDRESS	PARCEL SIZE/GRID COORD	TOTAL	SPECIAL DISTRICTS			
***** 55.002-2-10 *****						
	695 Buckton Rd			ACCT 1- 11- 6	BILL	1594
55.002-2-10	312 Vac w/imprv		2017 St Lawrence Co	4,000		33.56
Newtown Jamie D	Brasher Falls 402001	3,000	Town of Stockholm	4,000		2.05
1820 Taboret Trl	Also See 1085/307 & 309	4,000	Highway	4,000		12.31
Ontario, NY 14519	ACRES 1.30		Chargebacks	4,000		3.98
	EAST-0382057 NRTH-1727146		FD039 Stockholm Fire Prot	4,000 TO M		4.73
	DEED BOOK 2010 PG-16032					
	FULL MARKET VALUE	4,000				
			TOTAL TAX ---			56.63**
				DATE #1		01/31/17
				AMT DUE		56.63
***** 45.003-2-3 *****						
	1254 Cr 49			ACCT 1- 71- 7	BILL	1595
45.003-2-3	270 Mfg housing		2017 St Lawrence Co	30,000		251.74
Newtown Patricia A	Brasher Falls 402001	9,400	Town of Stockholm	30,000		15.36
% Cherry Grove Common's	FRNT 150.00 DPTH 100.00	30,000	Highway	30,000		92.29
1100 David St Apt 4308	EAST-0388813 NRTH-1734666		Chargebacks	30,000		29.85
North Myrtle Beach, SC 29582	DEED BOOK 803 PG-00524		School Relevy			730.45
	FULL MARKET VALUE	30,000	FD039 Stockholm Fire Prot	30,000 TO M		35.50
			TOTAL TAX ---			1,155.19**
				DATE #1		01/31/17
				AMT DUE		1,155.19
***** 34.068-2-8 *****						
	689 Sh 11C			ACCT 1- 30- 4	BILL	1596
34.068-2-8	210 1 Family Res		RPTL466_f 41691	3,000 3,000		
Newtown Ricky G	Brasher Falls 402001	9,900	2017 St Lawrence Co	76,000		637.73
Newtown Rebecca M	96x315x94x315	79,000	Town of Stockholm	76,000		38.91
689 State Highway 11C	FRNT 96.00 DPTH 315.00		Highway	76,000		233.80
Winthrop, NY 13697	BANK8888830		Chargebacks	76,000		75.62
	EAST-0382415 NRTH-1748327		FD037 Brasher Winthrp FD	79,000 TO M		129.88
	DEED BOOK 1999 PG-16129		LT030 Winthrop Light	79,000 TO M		43.24
	FULL MARKET VALUE	79,000	US001 Unpaid Sewer Tax	6.80 MT		6.80
			TOTAL TAX ---			1,165.98**
				DATE #1		01/31/17
				AMT DUE		1,165.98
***** 54.002-2-17 *****						
	305 Old Market Rd			ACCT 1- 80- 8	BILL	1597
54.002-2-17	210 1 Family Res		2017 St Lawrence Co	29,000		243.34
Nieves Rafael & Aida	Potsdam 2 407402	11,100	Town of Stockholm	29,000		14.85
Reyes Heriberto & Gloria	251x63x287x147 0.61A(d)	29,000	Highway	29,000		89.21
539 W Jackson Av	ACRES 0.61		Chargebacks	29,000		28.85
Bridgeport, CT 06604	EAST-0357516 NRTH-1720659		FD038 W Stockholm Fire Dis	29,000 TO M		38.72
	DEED BOOK 1088 PG-171					
	FULL MARKET VALUE	29,000				
			TOTAL TAX ---			414.97**
				DATE #1		01/31/17
				AMT DUE		414.97

STATE OF NEW YORK
 COUNTY - St Lawrence
 TOWN - Stockholm
 SWIS - 408000

2 0 1 7 T O W N T A X R O L L
 T A X A B L E SECTION OF THE ROLL - 1
 OWNERS NAME SEQUENCE
 UNIFORM PERCENT OF VALUE IS 100.00

PAGE 444
 VALUATION DATE-JUL 01, 2015
 TAXABLE STATUS DATE-MAR 01, 2016

TAX MAP PARCEL NUMBER	PROPERTY LOCATION & CLASS	ASSESSMENT	EXEMPTION CODE-----	COUNTY-----	TOWN-----	
CURRENT OWNERS NAME	SCHOOL DISTRICT	LAND	TAX DESCRIPTION	TAXABLE VALUE		TAX AMOUNT
CURRENT OWNERS ADDRESS	PARCEL SIZE/GRID COORD	TOTAL	SPECIAL DISTRICTS			
***** 34.001-1-40 *****						
	33 Mahoney Rd					BILL 1598
34.001-1-40	210 1 Family Res		2017 St Lawrence Co	127,000		1,065.68
Nightingale Benjamin	Brasher Falls 402001	15,500	Town of Stockholm	127,000		65.03
Nightingale Jennifer	FRNT 250.00 DPTH 282.00	127,000	Highway	127,000		390.70
33 Mahoney Rd	ACRES 1.50		Chargebacks	127,000		126.36
Winthrop, NY 13697	EAST-0360893 NRTH-1752011		FD039 Stockholm Fire Prot	127,000 TO M		150.26
	DEED BOOK 2009 PG-16156					
	FULL MARKET VALUE	127,000				
			TOTAL TAX ---			1,798.03**
				DATE #1		01/31/17
				AMT DUE		1,798.03
***** 42.004-2-8 *****						
	Cr 47					BILL 1599
42.004-2-8	910 Priv forest		2017 St Lawrence Co	12,900		108.25
Nigro Louis	Norwood-Norfolk 406201	12,900	Town of Stockholm	12,900		6.60
Nigro Margaret	27.17	12,900	Highway	12,900		39.69
959 Cricket Ln	ACRES 22.40		Chargebacks	12,900		12.84
Long Pond, PA 18334	EAST-0334750 NRTH-1733049		FD039 Stockholm Fire Prot	12,900 TO M		15.26
	DEED BOOK 917 PG-00212		NL002 Norwood Library	12,900 TO		9.24
	FULL MARKET VALUE	12,900				
			TOTAL TAX ---			191.88**
				DATE #1		01/31/17
				AMT DUE		191.88
***** 34.076-2-7 *****						
	648 Sh 11C					BILL 1600
34.076-2-7	443 Feed sales - WTRFNT		2017 St Lawrence Co	95,000		797.16
Niles John	Brasher Falls 402001	15,400	Town of Stockholm	95,000		48.64
Niles Cynthia A	Multi-Use Bldg	95,000	Highway	95,000		292.26
3052 State Highway 72	FRNT 103.00 DPTH		Chargebacks	95,000		94.52
Potsdam, NY 13676	ACRES 1.40		FD037 Brasher Winthrp FD	95,000 TO M		156.19
	EAST-0382280 NRTH-1747338		LT030 Winthrop Light	95,000 TO M		51.99
	DEED BOOK 2011 PG-3205					
	FULL MARKET VALUE	95,000				
			TOTAL TAX ---			1,440.76**
				DATE #1		01/31/17
				AMT DUE		1,440.76
***** 34.076-2-9.1 *****						
	648 Sh 11C					BILL 1601
34.076-2-9.1	443 Feed sales		2017 St Lawrence Co	16,000		134.26
Niles John	Brasher Falls 402001	4,500	Town of Stockholm	16,000		8.19
Niles Cynthia A	0.123A(D)	16,000	Highway	16,000		49.22
3052 State Highway 72	38x250x18x270		Chargebacks	16,000		15.92
Potsdam, NY 13676	FRNT 38.00 DPTH 260.00		FD037 Brasher Winthrp FD	16,000 TO M		26.31
	EAST-0382037 NRTH-1747284		LT030 Winthrop Light	16,000 TO M		8.76
	DEED BOOK 2011 PG-3205					
	FULL MARKET VALUE	16,000				
			TOTAL TAX ---			242.66**
				DATE #1		01/31/17
				AMT DUE		242.66

STATE OF NEW YORK
 COUNTY - St Lawrence
 TOWN - Stockholm
 SWIS - 408000

2 0 1 7 T O W N T A X R O L L
 T A X A B L E SECTION OF THE ROLL - 1
 OWNERS NAME SEQUENCE
 UNIFORM PERCENT OF VALUE IS 100.00

PAGE 445
 VALUATION DATE-JUL 01, 2015
 TAXABLE STATUS DATE-MAR 01, 2016

TAX MAP PARCEL NUMBER	PROPERTY LOCATION & CLASS	ASSESSMENT	EXEMPTION CODE-----	COUNTY-----	TOWN-----	TAX AMOUNT
CURRENT OWNERS NAME	SCHOOL DISTRICT	LAND	TAX DESCRIPTION	TAXABLE VALUE		
CURRENT OWNERS ADDRESS	PARCEL SIZE/GRID COORD	TOTAL	SPECIAL DISTRICTS			
***** 45.003-4-16.11 *****						
	Off Barrett Rd			ACCT 1-	8- 1	BILL 1602
45.003-4-16.11	910 Priv forest		2017 St Lawrence Co	40,000		335.65
Ninestein Andrea L	Brasher Falls 402001	40,000	Town of Stockholm	40,000		20.48
Landi Pamela J	ACRES 74.00	40,000	Highway	40,000		123.06
4592 Mystic Dr	EAST-0389902 NRTH-1728645		Chargebacks	40,000		39.80
Jamesville, NY 13078-6522	DEED BOOK 2015 PG-10125		FD039 Stockholm Fire Prot	40,000	TO M	47.33
	FULL MARKET VALUE	40,000				
TOTAL TAX ---						566.32**
						DATE #1 01/31/17
						AMT DUE 566.32
***** 56.001-2-27 *****						
	Off Barrett Rd			ACCT 1-	95-3	BILL 1603
56.001-2-27	314 Rural vac<10 - WTRFNT		2017 St Lawrence Co	3,500		29.37
Ninestein Andrea L	Brasher Falls 402001	3,500	Town of Stockholm	3,500		1.79
Ninestein Eugene E	88'wfx323x193x236	3,500	Highway	3,500		10.77
4592 Mystic Dr	FRNT 88.00 DPTH 280.00		Chargebacks	3,500		3.48
Jamesville, NY 13078	EAST-0388238 NRTH-1726967		FD039 Stockholm Fire Prot	3,500	TO M	4.14
	DEED BOOK 2004 PG-19458					
	FULL MARKET VALUE	3,500				
TOTAL TAX ---						49.55**
						DATE #1 01/31/17
						AMT DUE 49.55
***** 44.001-3-11 *****						
	Mccarthy Rd			ACCT 1-	13- 3.2	BILL 1604
44.001-3-11	910 Priv forest - WTRFNT		2017 St Lawrence Co	26,800		224.88
Nixon Wellman E	Brasher Falls 402001	26,800	Town of Stockholm	26,800		13.72
468 Mccarthy Rd	52.03 Ar	26,800	Highway	26,800		82.45
Winthrop, NY 13697	ACRES 46.60		Chargebacks	26,800		26.67
	EAST-0366420 NRTH-1740573		FD039 Stockholm Fire Prot	26,800	TO M	31.71
	DEED BOOK 1049 PG-00659					
	FULL MARKET VALUE	26,800				
TOTAL TAX ---						379.43**
						DATE #1 01/31/17
						AMT DUE 379.43
***** 44.001-3-16 *****						
	468 Mccarthy Rd			ACCT 1-	110- 2	BILL 1605
44.001-3-16	240 Rural res - WTRFNT		2017 St Lawrence Co	90,000		755.21
Nixon Wellman E	Brasher Falls 402001	60,500	Town of Stockholm	90,000		46.08
468 Mccarthy Rd	79 Ar	90,000	Highway	90,000		276.87
Winthrop, NY 13697	ACRES 81.90		Chargebacks	90,000		89.55
	EAST-0369191 NRTH-1740984		FD039 Stockholm Fire Prot	90,000	TO M	106.49
	DEED BOOK 1049 PG-00659					
	FULL MARKET VALUE	90,000				
TOTAL TAX ---						1,274.20**
						DATE #1 01/31/17
						AMT DUE 1,274.20

STATE OF NEW YORK
 COUNTY - St Lawrence
 TOWN - Stockholm
 SWIS - 408000

2 0 1 7 T O W N T A X R O L L
 T A X A B L E SECTION OF THE ROLL - 1
 OWNERS NAME SEQUENCE
 UNIFORM PERCENT OF VALUE IS 100.00

PAGE 446
 VALUATION DATE-JUL 01, 2015
 TAXABLE STATUS DATE-MAR 01, 2016

TAX MAP PARCEL NUMBER	PROPERTY LOCATION & CLASS	ASSESSMENT	EXEMPTION CODE-----	COUNTY-----	TOWN-----	
CURRENT OWNERS NAME	SCHOOL DISTRICT	LAND	TAX DESCRIPTION	TAXABLE VALUE		TAX AMOUNT
CURRENT OWNERS ADDRESS	PARCEL SIZE/GRID COORD	TOTAL	SPECIAL DISTRICTS			
***** 44.003-2-29 *****						
9444 Ush 11				ACCT 1-102-11	BILL	1606
44.003-2-29	322 Rural vac>10		2017 St Lawrence Co	5,000		41.96
Norquest Edward	Brasher Falls 402001	5,000	Town of Stockholm	5,000		2.56
Norquest Helen	FRNT 100.00 DPTH 155.00	5,000	Highway	5,000		15.38
N7537 Edgewood Dr	EAST-0367983 NRTH-1733415		Chargebacks	5,000		4.97
Springbrook, WI 54875	DEED BOOK 1011 PG-00888		School Relevy			121.73
	FULL MARKET VALUE	5,000	FD039 Stockholm Fire Prot	5,000 TO M		5.92
			TOTAL TAX ---			192.52**
				DATE #1	01/31/17	
				AMT DUE		192.52
***** 44.003-2-30 *****						
9440 Ush 11				ACCT 1-102-10	BILL	1607
44.003-2-30	311 Res vac land		2017 St Lawrence Co	5,000		41.96
Norquest Edward	Brasher Falls 402001	5,000	Town of Stockholm	5,000		2.56
Norquest Helen	FRNT 100.00 DPTH 155.00	5,000	Highway	5,000		15.38
N7537 Edgewood Dr	EAST-0367896 NRTH-1733370		Chargebacks	5,000		4.97
Springbrook, WI 54875	DEED BOOK 1011 PG-00888		School Relevy			121.73
	FULL MARKET VALUE	5,000	FD039 Stockholm Fire Prot	5,000 TO M		5.92
			TOTAL TAX ---			192.52**
				DATE #1	01/31/17	
				AMT DUE		192.52
***** 43.001-3-30 *****						
	Old Market Rd				BILL	1608
43.001-3-30	910 Priv forest		2017 St Lawrence Co	7,200		60.42
North Phillip P	Norwood-Norfolk 406201	7,200	Town of Stockholm	7,200		3.69
North Raylene M	ACRES 12.40	7,200	Highway	7,200		22.15
16 Furnace St	EAST-0341411 NRTH-1735939		Chargebacks	7,200		7.16
Norfolk, NY 13667	DEED BOOK 2005 PG-12160		School Relevy			195.54
	FULL MARKET VALUE	7,200	FD039 Stockholm Fire Prot	7,200 TO M		8.52
			NL002 Norwood Library	7,200 TO		5.16
			TOTAL TAX ---			302.64**
				DATE #1	01/31/17	
				AMT DUE		302.64
***** 55.003-1-3.3 *****						
365 Fearl Bridge Rd				ACCT 1- 43- 6.12	BILL	1609
55.003-1-3.3	240 Rural res		2017 St Lawrence Co	95,000		797.16
Northrop Robert L	Parishville 1 406601	34,900	Town of Stockholm	95,000		48.64
365 Fearl Bridge Rd	House & Barn	95,000	Highway	95,000		292.26
Winthrop, NY 13697	ACRES 30.70		Chargebacks	95,000		94.52
	EAST-0364709 NRTH-1717589		FD039 Stockholm Fire Prot	95,000 TO M		112.40
	DEED BOOK 982 PG-00712					
	FULL MARKET VALUE	95,000				
			TOTAL TAX ---			1,344.98**
				DATE #1	01/31/17	
				AMT DUE		1,344.98

STATE OF NEW YORK
 COUNTY - St Lawrence
 TOWN - Stockholm
 SWIS - 408000

2 0 1 7 T O W N T A X R O L L
 T A X A B L E SECTION OF THE ROLL - 1
 OWNERS NAME SEQUENCE
 UNIFORM PERCENT OF VALUE IS 100.00

PAGE 447
 VALUATION DATE-JUL 01, 2015
 TAXABLE STATUS DATE-MAR 01, 2016

TAX MAP PARCEL NUMBER	PROPERTY LOCATION & CLASS	ASSESSMENT	EXEMPTION CODE	COUNTY	TOWN	TAX AMOUNT
CURRENT OWNERS NAME	SCHOOL DISTRICT	LAND	TAX DESCRIPTION	TAXABLE VALUE		
CURRENT OWNERS ADDRESS	PARCEL SIZE/GRID COORD	TOTAL	SPECIAL DISTRICTS			
***** 34.067-2-6 *****						
	1895 Cr 49			ACCT 1-	45- 1.1	BILL 1610
34.067-2-6	210 1 Family Res		2017 St Lawrence Co	107,000		897.86
Norton Robert D	Brasher Falls 402001	14,500	Town of Stockholm	107,000		54.79
Norton Ann A	Subdiv Lots 37 & 38	107,000	Highway	107,000		329.17
PO Box 102	250x167x170x175		Chargebacks	107,000		106.46
Winthrop, NY 13697	FRNT 250.00 DPTH 171.00		FD039 Stockholm Fire Prot	107,000	TO M	126.60
	EAST-0379004 NRTH-1749286					
	DEED BOOK 1019 PG-00065					
	FULL MARKET VALUE	107,000				
TOTAL TAX ---						1,514.88**
DATE #1						01/31/17
AMT DUE						1,514.88
***** 44.004-3-10 *****						
	Reed Rd/abandoned			ACCT 1-	36- 1	BILL 1611
44.004-3-10	910 Priv forest		2017 St Lawrence Co	11,000		92.30
Nusim Rosemary	Brasher Falls 402001	11,000	Town of Stockholm	11,000		5.63
Wood Kim	20.15A(D)-20.40A	11,000	Highway	11,000		33.84
705 Breckenridge	19AR 20.15A(D)		Chargebacks	11,000		10.94
Wayne, NJ 07470	FRNT 514.00 DPTH		FD039 Stockholm Fire Prot	11,000	TO M	13.01
	ACRES 19.20					
	EAST-0377510 NRTH-1729114					
	DEED BOOK 2014 PG-3622					
	FULL MARKET VALUE	11,000				
TOTAL TAX ---						155.72**
DATE #1						01/31/17
AMT DUE						155.72

STATE OF NEW YORK
 COUNTY - St Lawrence
 TOWN - Stockholm
 SWIS - 408000

2017 TOWN TAX ROLL
 TAXABLE SECTION OF THE ROLL - 1
 NAME SECTION - N
 UNIFORM PERCENT OF VALUE IS 100.00

PAGE 448
 VALUATION DATE-JUL 01, 2015
 TAXABLE STATUS DATE-MAR 01, 2016
 RPS155/V04/L015
 CURRENT DATE 12/21/2016

*** SPECIAL DISTRICT SUMMARY ***

CODE	DISTRICT NAME	TOTAL PARCELS	EXTENSION TYPE	EXTENSION VALUE	AD VALOREM VALUE	EXEMPT AMOUNT	TAXABLE VALUE	TOTAL TAX
FD037	Brasher Winthr	3	TOTAL M		190,000		190,000	312.38
FD038	W Stockholm Fi	1	TOTAL M		29,000		29,000	38.72
FD039	Stockholm Fire	34	TOTAL M		1924,200	5,700	1918,500	2,269.90
LT030	Winthrop Light	3	TOTAL M		190,000		190,000	103.99
LT032	Sanfordville L	1	TOTAL M		28,000		28,000	10.71
NL002	Norwood Librar	5	TOTAL		377,100		377,100	270.17
US001	Unpaid Sewer T	1	MOVTAX	6.80			6.80	6.80

*** SCHOOL DISTRICT SUMMARY ***

CODE	DISTRICT NAME	TOTAL PARCELS	ASSESSED LAND	ASSESSED TOTAL	EXEMPT AMOUNT	TOTAL TAXABLE
					----- STAR AMOUNT	----- STAR TAXABLE
	Brasher Falls	27	531,200	1272,200	41,860	1,230,340
402001	Norwood-Norfolk	5	133,800	377,100	327,440	902,900 377,100
406201	Parishville 1	1	34,900	95,000	155,300	221,800 95,000
406601	Potsdam 2	5	158,200	398,900	65,300	29,700 398,900
407402					58,000	340,900
	S U B - T O T A L	38	858,100	2143,200	41,860	2,101,340
	S U B - T O T A L (CONT)				606,040	1,495,300
	T O T A L	38	858,100	2143,200	41,860	2,101,340
	T O T A L (CONT)				606,040	1,495,300

STATE OF NEW YORK
 COUNTY - St Lawrence
 TOWN - Stockholm
 SWIS - 408000

2 0 1 7 T O W N T A X R O L L
 T A X A B L E SECTION OF THE ROLL - 1
 OWNERS NAME SEQUENCE
 UNIFORM PERCENT OF VALUE IS 100.00

PAGE 450
 VALUATION DATE-JUL 01, 2015
 TAXABLE STATUS DATE-MAR 01, 2016

TAX MAP PARCEL NUMBER	PROPERTY LOCATION & CLASS	ASSESSMENT	EXEMPTION CODE	COUNTY	TOWN	TAXABLE VALUE	TAX AMOUNT
CURRENT OWNERS NAME	SCHOOL DISTRICT	LAND	TAX DESCRIPTION				
CURRENT OWNERS ADDRESS	PARCEL SIZE/GRID COORD	TOTAL	SPECIAL DISTRICTS				
***** 34.003-2-22 *****							
34.003-2-22	Cr 49					ACCT 1- 72- 5	BILL 1612
O'Brien Joan	314 Rural vac<10		2017 St Lawrence Co			6,500	54.54
211 W 58th St Apt 3	Brasher Falls 402001	6,500	Town of Stockholm			6,500	3.33
New York, NY 10019-1418	2ar	6,500	Highway			6,500	20.00
	ACRES 1.50		Chargebacks			6,500	6.47
	EAST-0366629 NRTH-1748662		School Relevy				158.26
	DEED BOOK 855 PG-00308		FD039 Stockholm Fire Prot		TO M	6,500	7.69
	FULL MARKET VALUE	6,500					
TOTAL TAX ---							250.29**
DATE #1							01/31/17
AMT DUE							250.29
***** 54.066-1-4 *****							
54.066-1-4	840 Hatch Rd					ACCT 1- 72- 6	BILL 1613
O'Brien Neal R (LU)	210 1 Family Res - WTRFNT		2017 St Lawrence Co			97,000	813.94
O'Brien Kathryn G (LU)	Potsdam 2 407402	19,800	Town of Stockholm			97,000	49.67
PO Box 123	5ar	97,000	Highway			97,000	298.41
West Stockholm, NY 13696	FRNT 297.00 DPTH		Chargebacks			97,000	96.51
	ACRES 5.80		FD038 W Stockholm Fire Dis		TO M	97,000	129.51
	EAST-0352161 NRTH-1717138		LT031 W Stockholm Light		TO M	97,000	75.89
	DEED BOOK 2011 PG-160						
	FULL MARKET VALUE	97,000					
TOTAL TAX ---							1,463.93**
DATE #1							01/31/17
AMT DUE							1,463.93
***** 54.066-1-6 *****							
54.066-1-6	Hatch Rd					ACCT 1- 72- 7	BILL 1614
O'Brien Neal R (LU)	314 Rural vac<10		2017 St Lawrence Co			6,100	51.19
O'Brien Kathryn G (LU)	Potsdam 2 407402	6,100	Town of Stockholm			6,100	3.12
PO Box 123	4ar	6,100	Highway			6,100	18.77
West Stockholm, NY 13696	ACRES 3.10		Chargebacks			6,100	6.07
	EAST-0351701 NRTH-1717370		FD038 W Stockholm Fire Dis		TO M	6,100	8.14
	DEED BOOK 2011 PG-160		LT031 W Stockholm Light		TO M	6,100	4.77
	FULL MARKET VALUE	6,100					
TOTAL TAX ---							92.06**
DATE #1							01/31/17
AMT DUE							92.06
***** 45.003-1-31.211 *****							
45.003-1-31.211	895 Buckton Rd					ACCT 1-93-15	BILL 1615
O'Brien Robert	240 Rural res		VET WAR CT 41121			12,000	12,000
O'Brien Penny	Brasher Falls 402001	90,700	VET DIS CT 41141			12,500	12,500
895 Buckton Rd	See Easements	250,000	2017 St Lawrence Co			225,500	1,892.21
Winthrop, NY 13697-3135	2006/1288 & 2012/1806		Town of Stockholm			225,500	115.46
	ACRES 132.60		Highway			225,500	693.72
	EAST-0385050 NRTH-1731492		Chargebacks			225,500	224.37
	DEED BOOK 2003 PG-23997		FD039 Stockholm Fire Prot		TO M	250,000	295.79
	FULL MARKET VALUE	250,000					
TOTAL TAX ---							3,221.55**
DATE #1							01/31/17
AMT DUE							3,221.55

STATE OF NEW YORK
COUNTY - St Lawrence
TOWN - Stockholm
SWIS - 408000

2017 TOWN TAX ROLL
TAXABLE SECTION OF THE ROLL - 1
OWNERS NAME SEQUENCE
UNIFORM PERCENT OF VALUE IS 100.00

PAGE 451
VALUATION DATE-JUL 01, 2015
TAXABLE STATUS DATE-MAR 01, 2016

TAX MAP PARCEL NUMBER	PROPERTY LOCATION & CLASS	ASSESSMENT	EXEMPTION CODE	COUNTY	TOWN	TAX AMOUNT
CURRENT OWNERS NAME	SCHOOL DISTRICT	LAND	TAX DESCRIPTION			
CURRENT OWNERS ADDRESS	PARCEL SIZE/GRID COORD	TOTAL	SPECIAL DISTRICTS			
***** 45.003-1-31.212 *****						
849 Buckton Rd						BILL 1616
45.003-1-31.212	270 Mfg housing		2017 St Lawrence Co	87,000		730.03
O'Brien Shaun M	Brasher Falls 402001	17,500	Town of Stockholm	87,000		44.55
Martinez-O'Brien Dorothy M	2006/1287-Easement	87,000	Highway	87,000		267.64
849 Buckton Rd	FRNT 300.00 DPTH 505.00		Chargebacks	87,000		86.56
Winthrop, NY 13697	ACRES 3.50		FD039 Stockholm Fire Prot	87,000	TO M	102.94
	EAST-0385388 NRTH-1730063					
	DEED BOOK 2005 PG-8123					
	FULL MARKET VALUE	87,000				
			TOTAL TAX ---			1,231.72**
				DATE #1		01/31/17
				AMT DUE		1,231.72
***** 54.001-2-7.1 *****						
255 Stockholm Knapps Station						BILL 1617
54.001-2-7.1	240 Rural res		VET COM CT 41131	18,000	18,000	
O'Brien Timothy J Sr	Norwood-Norfolk 406201	26,600	2017 St Lawrence Co	54,000		453.12
O'Brien Betty J	ACRES 14.20 BANK8888830	72,000	Town of Stockholm	54,000		27.65
255 Stockholm Knapps Station R	EAST-0346880 NRTH-1725568		Highway	54,000		166.12
Potsdam, NY 13676	DEED BOOK 2011 PG-15085		Chargebacks	54,000		53.73
	FULL MARKET VALUE	72,000	FD039 Stockholm Fire Prot	72,000	TO M	85.19
			NL002 Norwood Library	72,000	TO	51.58
			TOTAL TAX ---			837.39**
				DATE #1		01/31/17
				AMT DUE		837.39
***** 54.001-2-7.2 *****						
217 Stockholm Knapps Station						BILL 1618
54.001-2-7.2	322 Rural vac>10		2017 St Lawrence Co	16,600		139.29
O'Brien Timothy J Sr	Norwood-Norfolk 406201	16,600	Town of Stockholm	16,600		8.50
O'Brien Betty J	400'fr	16,600	Highway	16,600		51.07
255 Stockholm Knapp Station Rd	ACRES 24.20		Chargebacks	16,600		16.52
Potsdam, NY 13676-3246	EAST-0346642 NRTH-1724897		FD039 Stockholm Fire Prot	16,600	TO M	19.64
	DEED BOOK 2006 PG-7611		NL002 Norwood Library	16,600	TO	11.89
	FULL MARKET VALUE	16,600				
			TOTAL TAX ---			246.91**
				DATE #1		01/31/17
				AMT DUE		246.91
***** 54.001-2-7.3 *****						
Stockholm Knapps Station						BILL 1619
54.001-2-7.3	314 Rural vac<10		2017 St Lawrence Co	7,500		62.93
O'Brien Timothy J Sr	Norwood-Norfolk 406201	7,500	Town of Stockholm	7,500		3.84
O'Brien Betty J	859'fr	7,500	Highway	7,500		23.07
255 Stockholm Knapps Station R	ACRES 6.00		Chargebacks	7,500		7.46
Potsdam, NY 13676-3246	EAST-0347248 NRTH-1725005		FD039 Stockholm Fire Prot	7,500	TO M	8.87
	DEED BOOK 2006 PG-4217		NL002 Norwood Library	7,500	TO	5.37
	FULL MARKET VALUE	7,500				
			TOTAL TAX ---			111.54**
				DATE #1		01/31/17
				AMT DUE		111.54

STATE OF NEW YORK
 COUNTY - St Lawrence
 TOWN - Stockholm
 SWIS - 408000

2 0 1 7 T O W N T A X R O L L
 T A X A B L E SECTION OF THE ROLL - 1
 OWNERS NAME SEQUENCE
 UNIFORM PERCENT OF VALUE IS 100.00

PAGE 452
 VALUATION DATE-JUL 01, 2015
 TAXABLE STATUS DATE-MAR 01, 2016

TAX MAP PARCEL NUMBER	PROPERTY LOCATION & CLASS	ASSESSMENT	EXEMPTION CODE-----	COUNTY-----	TOWN-----		
CURRENT OWNERS NAME	SCHOOL DISTRICT	LAND	TAX DESCRIPTION	TAXABLE VALUE			TAX AMOUNT
CURRENT OWNERS ADDRESS	PARCEL SIZE/GRID COORD	TOTAL	SPECIAL DISTRICTS				
***** 34.075-1-5 *****							
	605 Sh 11C			ACCT 1- 72- 9		BILL 1620	
34.075-1-5	210 1 Family Res		VET WAR CT 41121	11,850	11,850		
O'connor Robert J	Brasher Falls 402001	8,100	VET DIS CT 41141	3,950	3,950		
O'connor Rita J	95x130x70x130	79,000	2017 St Lawrence Co	63,200			530.32
5400 SE Jack Ave Lot M19	FRNT 95.00 DPTH 130.00		Town of Stockholm	63,200			32.36
Stuart, FL 34997-3189	EAST-0381268 NRTH-1746500		Highway	63,200			194.43
	DEED BOOK 759 PG-203		Chargebacks	63,200			62.88
PRIOR OWNER ON 3/01/2016	FULL MARKET VALUE	79,000	FD037 Brasher Winthrp FD	79,000	TO M		129.88
O'connor Robert J			LT030 Winthrop Light	79,000	TO M		43.24
			TOTAL TAX ---				993.11**
				DATE #1		01/31/17	
				AMT DUE			993.11
***** 34.075-1-7 *****							
	597 Sh 11C			ACCT 1- 53-14		BILL 1621	
34.075-1-7	210 1 Family Res		2017 St Lawrence Co	67,000			562.21
O'Hara Bryan E	Brasher Falls 402001	7,700	Town of Stockholm	67,000			34.30
PO Box 225	75x310x65x300	67,000	Highway	67,000			206.12
Winthrop, NY 13697	FRNT 75.00 DPTH 305.00		Chargebacks	67,000			66.66
	EAST-0381111 NRTH-1746446		School Relevy				1,631.34
	DEED BOOK 2008 PG-16719		FD037 Brasher Winthrp FD	67,000	TO M		110.15
	FULL MARKET VALUE	67,000	LT030 Winthrop Light	67,000	TO M		36.67
			US001 Unpaid Sewer Tax	285.60	MT		285.60
			TOTAL TAX ---				2,933.05**
				DATE #1		01/31/17	
				AMT DUE			2,933.05
***** 44.004-2-2.3 *****							
	286 East Part Rd			ACCT 1- 97- 6.3		BILL 1622	
44.004-2-2.3	240 Rural res - WTRFNT		Aged - Co 41801	34,000	34,000		
O'Higgins Josephine (LU)	Brasher Falls 402001	27,800	2017 St Lawrence Co	51,000			427.95
286 East Part Rd	712' River Ft (D)	85,000	Town of Stockholm	51,000			26.11
Winthrop, NY 13697	Rural Res/w/acreage		Highway	51,000			156.90
	FRNT 800.00 DPTH		Chargebacks	51,000			50.74
	ACRES 16.60		FD039 Stockholm Fire Prot	85,000	TO M		100.57
	EAST-0379091 NRTH-1733524						
	DEED BOOK 2012 PG-1170						
	FULL MARKET VALUE	85,000					
			TOTAL TAX ---				762.27**
				DATE #1		01/31/17	
				AMT DUE			762.27

STATE OF NEW YORK
COUNTY - St Lawrence
TOWN - Stockholm
SWIS - 408000

2017 TOWN TAX ROLL
TAXABLE SECTION OF THE ROLL - 1
OWNERS NAME SEQUENCE
UNIFORM PERCENT OF VALUE IS 100.00

PAGE 453
VALUATION DATE-JUL 01, 2015
TAXABLE STATUS DATE-MAR 01, 2016

TAX MAP PARCEL NUMBER	PROPERTY LOCATION & CLASS	ASSESSMENT	EXEMPTION CODE	COUNTY	TOWN	TAX AMOUNT
CURRENT OWNERS NAME	SCHOOL DISTRICT	LAND	TAX DESCRIPTION			
CURRENT OWNERS ADDRESS	PARCEL SIZE/GRID COORD	TOTAL	SPECIAL DISTRICTS			
***** 54.058-2-21 *****						
54.058-2-21	Livingston Rd					BILL 1623
O'Neil Chloe Ann R	311 Res vac land		2017 St Lawrence Co	8,000		67.13
Rice Beth Ann C	Potsdam 2 407402	8,000	Town of Stockholm	8,000		4.10
PO Box 452	FRNT 206.00 DPTH 187.00	8,000	Highway	8,000		24.61
Parishville, NY 13672	EAST-0353733 NRTH-1719000		Chargebacks	8,000		7.96
	DEED BOOK 2011 PG-16503		FD038 W Stockholm Fire Dis	8,000	TO M	10.68
	FULL MARKET VALUE	8,000	LT031 W Stockholm Light	8,000	TO M	6.26
			TOTAL TAX ---			120.74**
				DATE #1	01/31/17	
				AMT DUE		120.74
***** 54.042-1-14.11 *****						
54.042-1-14.11	21 Green St			ACCT 1- 71-10		BILL 1624
Oakes Lawrence E Jr	270 Mfg housing - WTRFNT		2017 St Lawrence Co	33,000		276.91
Oakes Venessa	Potsdam 2 407402	16,900	Town of Stockholm	33,000		16.90
80 Finnigan Rd	ACRES 2.90	33,000	Highway	33,000		101.52
Brasher Falls, NY 13613-3113	EAST-0351473 NRTH-1722959		Chargebacks	33,000		32.83
	DEED BOOK 2000 PG-17650		School Relevy			881.17
	FULL MARKET VALUE	33,000	FD038 W Stockholm Fire Dis	33,000	TO M	44.06
			LT032 Sanfordville Light	33,000	TO M	12.63
			TOTAL TAX ---			1,366.02**
				DATE #1	01/31/17	
				AMT DUE		1,366.02
***** 43.003-1-9 *****						
43.003-1-9	Cr 48			ACCT 1- 71-15		BILL 1625
Oakes Robert F	322 Rural vac>10		2017 St Lawrence Co	3,500		29.37
2 Harrison St	Norwood-Norfolk 406201	3,500	Town of Stockholm	3,500		1.79
Norwood, NY 13668	10.0A(D)	3,500	Highway	3,500		10.77
	FRNT 535.00 DPTH		Chargebacks	3,500		3.48
	ACRES 10.20		FD039 Stockholm Fire Prot	3,500	TO M	4.14
	EAST-0338912 NRTH-1734173		NL002 Norwood Library	3,500	TO	2.51
	DEED BOOK 2012 PG-12425					
	FULL MARKET VALUE	3,500				
			TOTAL TAX ---			52.06**
				DATE #1	01/31/17	
				AMT DUE		52.06
***** 43.003-1-11 *****						
43.003-1-11	541 Cr 48			ACCT 1- 72- 1		BILL 1626
Oakes Robert F	210 1 Family Res		2017 St Lawrence Co	30,000		251.74
2 Harrison St	Norwood-Norfolk 406201	23,800	Town of Stockholm	30,000		15.36
Norwood, NY 13668	FRNT 350.00 DPTH	30,000	Highway	30,000		92.29
	ACRES 29.70		Chargebacks	30,000		29.85
	EAST-0338999 NRTH-1735470		FD039 Stockholm Fire Prot	30,000	TO M	35.50
	DEED BOOK 2012 PG-12425		NL002 Norwood Library	30,000	TO	21.49
	FULL MARKET VALUE	30,000				
			TOTAL TAX ---			446.23**
				DATE #1	01/31/17	
				AMT DUE		446.23

STATE OF NEW YORK
 COUNTY - St Lawrence
 TOWN - Stockholm
 SWIS - 408000

2 0 1 7 T O W N T A X R O L L
 T A X A B L E SECTION OF THE ROLL - 1
 OWNERS NAME SEQUENCE
 UNIFORM PERCENT OF VALUE IS 100.00

PAGE 454
 VALUATION DATE-JUL 01, 2015
 TAXABLE STATUS DATE-MAR 01, 2016

TAX MAP PARCEL NUMBER	PROPERTY LOCATION & CLASS	ASSESSMENT	EXEMPTION CODE-----	COUNTY-----	TOWN-----	TAX AMOUNT
CURRENT OWNERS NAME	SCHOOL DISTRICT	LAND	TAX DESCRIPTION	TAXABLE VALUE		
CURRENT OWNERS ADDRESS	PARCEL SIZE/GRID COORD	TOTAL	SPECIAL DISTRICTS			

44.003-1-16.1	9384 Ush 11 240 Rural res		2017 St Lawrence Co	44.003-1-16.1	ACCT 1- 60- 8	BILL 1627
Oakes Thomas W	Brasher Falls 402001	90,700	Town of Stockholm			1,611.11
Oakes Lisa M	890'fr	192,000	Highway			98.31
9384 US Highway 11	ACRES 158.80		Chargebacks			590.66
Winthrop, NY 13697	EAST-0367481 NRTH-1730043		FD039 Stockholm Fire Prot		TO M	191.04
	DEED BOOK 2013 PG-13871					227.17
	FULL MARKET VALUE	192,000				
			TOTAL TAX ---			2,718.29**
				DATE #1		01/31/17
				AMT DUE		2,718.29

34.004-1-7.23	CR 49 322 Rural vac>10		2017 St Lawrence Co	34.004-1-7.23	ACCT 1- 65- 8	BILL 1628
Ober Richard D Jr	Brasher Falls 402001	22,000	Town of Stockholm			184.61
35 Baldwin Ave	FRNT 280.00 DPTH	22,000	Highway			11.26
Norwood, NY 13668	ACRES 17.10		Chargebacks			67.68
	EAST-0373830 NRTH-1746584		FD039 Stockholm Fire Prot		TO M	21.89
PRIOR OWNER ON 3/01/2016	DEED BOOK 2016 PG-14958					26.03
Mayer Paul H	FULL MARKET VALUE	22,000				
			TOTAL TAX ---			311.47**
				DATE #1		01/31/17
				AMT DUE		311.47

54.066-2-2	707 West Stockholm Southville 210 1 Family Res - WTRFNT		2017 St Lawrence Co	54.066-2-2	ACCT 1- 15- 2	BILL 1630
Olsen Kathleen	Potsdam 2 407402	6,700	Town of Stockholm			578.99
707 Southville Rd	66x245x140x190	82,000	Highway			35.33
West Stockholm, NY 13696	FRNT 66.00 DPTH		Chargebacks			212.26
	ACRES 0.25 BANK8888830		FD038 W Stockholm Fire Dis		TO M	81.59
	EAST-0352535 NRTH-1717851		LT031 W Stockholm Light		TO M	109.49
	DEED BOOK 2001 PG-19148					64.15
	FULL MARKET VALUE	82,000				
			TOTAL TAX ---			1,237.56**
				DATE #1		01/31/17
				AMT DUE		1,237.56

34.068-2-27	688 Sh 11C 220 2 Family Res - WTRFNT		2017 St Lawrence Co	34.068-2-27	ACCT 1- 15- 2	BILL 1630
Olson Jared R	Brasher Falls 402001	8,500	Town of Stockholm			578.99
PO Box 106	82x358x92x320 .61A (D)	69,000	Highway			35.33
Helena, NY 13649	FRNT 82.00 DPTH 339.00		Chargebacks			212.27
	BANK8888830		FD037 Brasher Winthrp FD		TO M	68.65
	EAST-0382724 NRTH-1748132		LT030 Winthrop Light		TO M	113.44
	DEED BOOK 2015 PG-11872		US001 Unpaid Sewer Tax		MT	37.76
	FULL MARKET VALUE	69,000				107.10
			TOTAL TAX ---			1,153.54**
				DATE #1		01/31/17
				AMT DUE		1,153.54

STATE OF NEW YORK
 COUNTY - St Lawrence
 TOWN - Stockholm
 SWIS - 408000

2 0 1 7 T O W N T A X R O L L
 T A X A B L E SECTION OF THE ROLL - 1
 OWNERS NAME SEQUENCE
 UNIFORM PERCENT OF VALUE IS 100.00

PAGE 455
 VALUATION DATE-JUL 01, 2015
 TAXABLE STATUS DATE-MAR 01, 2016

TAX MAP PARCEL NUMBER	PROPERTY LOCATION & CLASS	ASSESSMENT	EXEMPTION CODE-----	COUNTY-----	TOWN-----	
CURRENT OWNERS NAME	SCHOOL DISTRICT	LAND	TAX DESCRIPTION	TAXABLE VALUE		TAX AMOUNT
CURRENT OWNERS ADDRESS	PARCEL SIZE/GRID COORD	TOTAL	SPECIAL DISTRICTS			
***** 54.001-2-12 *****						
	121 Stockholm Knapps Station			ACCT 1- 72-14	BILL	1631
54.001-2-12	270 Mfg housing		2017 St Lawrence Co	46,000		385.99
Oney Anne M	Potsdam 2 407402	15,000	Town of Stockholm	46,000		23.55
Oney Kevin M	160x280x140x340	46,000	Highway	46,000		141.51
PO Box 135	FRNT 160.00 DPTH 310.00		Chargebacks	46,000		45.77
West Stockholm, NY 13696	ACRES 1.00		FD039 Stockholm Fire Prot	46,000 TO M		54.43
	EAST-0347096 NRTH-1722735					
	DEED BOOK 1039 PG-00581					
	FULL MARKET VALUE	46,000				
TOTAL TAX ---						651.25**
DATE #1						01/31/17
AMT DUE						651.25
***** 54.001-2-6.13 *****						
	173 Stockholm-Knapp Station R				BILL	1632
54.001-2-6.13	910 Priv forest		2017 St Lawrence Co	32,200		270.20
Oney Kevin	Potsdam 2 407402	32,200	Town of Stockholm	32,200		16.49
Oney Anne	Also 2015/13394 Easement	32,200	Highway	32,200		99.06
PO Box 135	FRNT 650.00 DPTH		Chargebacks	32,200		32.04
West Stockholm, NY 13696	ACRES 56.00		FD039 Stockholm Fire Prot	32,200 TO M		38.10
	EAST-0346382 NRTH-1724184					
	DEED BOOK 2001 PG-15289					
	FULL MARKET VALUE	32,200				
TOTAL TAX ---						455.89**
DATE #1						01/31/17
AMT DUE						455.89
***** 54.001-2-13 *****						
	115 Stockholm Knapps Station			ACCT 1- 72-13	BILL	1633
54.001-2-13	210 1 Family Res		2017 St Lawrence Co	55,000		461.52
Oney Kevin M	Potsdam 2 407402	17,100	Town of Stockholm	55,000		28.16
Oney Anne M	Assignment 1082/994 4Ar	55,000	Highway	55,000		169.20
PO Box 135	ACRES 3.10		Chargebacks	55,000		54.72
West Stockholm, NY 13696	EAST-0347226 NRTH-1722454		FD039 Stockholm Fire Prot	55,000 TO M		65.07
	DEED BOOK 2012 PG-12760					
	FULL MARKET VALUE	55,000				
TOTAL TAX ---						778.67**
DATE #1						01/31/17
AMT DUE						778.67
***** 54.001-2-17 *****						
	Old Close Rd/abandoned			ACCT 1-108- 2	BILL	1634
54.001-2-17	910 Priv forest		2017 St Lawrence Co	25,000		209.78
Orologio Martha J	Potsdam 2 407402	23,000	Town of Stockholm	25,000		12.80
Orologio Timothy	64 Ar	25,000	Highway	25,000		76.91
1145 River Rd	ACRES 65.20		Chargebacks	25,000		24.87
Norwood, NY 13668-3104	EAST-0343892 NRTH-1720508		FD039 Stockholm Fire Prot	25,000 TO M		29.58
	DEED BOOK 2011 PG-3309					
	FULL MARKET VALUE	25,000				
TOTAL TAX ---						353.94**
DATE #1						01/31/17
AMT DUE						353.94

STATE OF NEW YORK
 COUNTY - St Lawrence
 TOWN - Stockholm
 SWIS - 408000

2 0 1 7 T O W N T A X R O L L
 T A X A B L E SECTION OF THE ROLL - 1
 OWNERS NAME SEQUENCE
 UNIFORM PERCENT OF VALUE IS 100.00

PAGE 456
 VALUATION DATE-JUL 01, 2015
 TAXABLE STATUS DATE-MAR 01, 2016

TAX MAP PARCEL NUMBER	PROPERTY LOCATION & CLASS	ASSESSMENT	EXEMPTION CODE-----	COUNTY-----	TOWN-----	
CURRENT OWNERS NAME	SCHOOL DISTRICT	LAND	TAX DESCRIPTION	TAXABLE VALUE		TAX AMOUNT
CURRENT OWNERS ADDRESS	PARCEL SIZE/GRID COORD	TOTAL	SPECIAL DISTRICTS			

54.049-1-2	8596 Ush 11			54.049-1-2		*****
Osgood Eugene	210 1 Family Res		2017 St Lawrence Co	65,000		545.43
Osgood Helen	Potsdam 2 407402	17,700	Town of Stockholm	65,000		33.28
8596 US Highway 11	4ar 1 Fam Res	65,000	Highway	65,000		199.96
Potsdam, NY 13676	ACRES 3.70		Chargebacks	65,000		64.67
	EAST-0350487 NRTH-1721884		FD038 W Stockholm Fire Dis	65,000 TO M		86.79
	DEED BOOK 745 PG-00402		LT032 Sanfordville Light	65,000 TO M		24.87
	FULL MARKET VALUE	65,000				
			TOTAL TAX ---			955.00**
				DATE #1	01/31/17	
				AMT DUE	955.00	

25.003-3-2	952 Sh 420			25.003-3-2		*****
Osway William	210 1 Family Res		2017 St Lawrence Co	60,000		503.47
Osway April	Brasher Falls 402001	10,100	Town of Stockholm	60,000		30.72
952 State Highway 420	FRNT 100.00 DPTH 200.00	60,000	Highway	60,000		184.58
Brasher Falls, NY 13613	ACRES 0.50		Chargebacks	60,000		59.70
	EAST-0371530 NRTH-1760870		FD039 Stockholm Fire Prot	60,000 TO M		70.99
	DEED BOOK 1046 PG-00098					
	FULL MARKET VALUE	60,000				
			TOTAL TAX ---			849.46**
				DATE #1	01/31/17	
				AMT DUE	849.46	

45.063-1-8	1116A,B,C Cr 49			45.063-1-8		*****
Ott Shirley	270 Mfg housing		2017 St Lawrence Co	30,000		251.74
1116 County Route 49	Brasher Falls 402001	15,000	Town of Stockholm	30,000		15.36
Winthrop, NY 13697	(1) Trlr & Storage Trlr	30,000	Highway	30,000		92.29
	FRNT 220.00 DPTH		Chargebacks	30,000		29.85
	ACRES 1.00		FD039 Stockholm Fire Prot	30,000 TO M		35.50
	EAST-0391268 NRTH-1732274					
	DEED BOOK 1106 PG-869					
	FULL MARKET VALUE	30,000				
			TOTAL TAX ---			424.74**
				DATE #1	01/31/17	
				AMT DUE	424.74	

STATE OF NEW YORK
 COUNTY - St Lawrence
 TOWN - Stockholm
 SWIS - 408000

2 0 1 7 T O W N T A X R O L L
 T A X A B L E SECTION OF THE ROLL - 1
 N A M E S E C T I O N - O
 UNIFORM PERCENT OF VALUE IS 100.00

PAGE 457
 VALUATION DATE-JUL 01, 2015
 TAXABLE STATUS DATE-MAR 01, 2016
 RPS155/V04/L015
 CURRENT DATE 12/21/2016

*** S P E C I A L D I S T R I C T S U M M A R Y ***

CODE	DISTRICT NAME	TOTAL PARCELS	EXTENSION TYPE	EXTENSION VALUE	AD VALOREM VALUE	EXEMPT AMOUNT	TAXABLE VALUE	TOTAL TAX
FD037	Brasher Winthr	3	TOTAL M		215,000		215,000	353.47
FD038	W Stockholm Fi	6	TOTAL M		291,100		291,100	388.67
FD039	Stockholm Fire	17	TOTAL M		1020,300		1020,300	1,207.20
LT030	Winthrop Light	3	TOTAL M		215,000		215,000	117.67
LT031	W Stockholm Li	4	TOTAL M		193,100		193,100	151.07
LT032	Sanfordville L	2	TOTAL M		98,000		98,000	37.50
NL002	Norwood Librar	5	TOTAL		129,600		129,600	92.84
US001	Unpaid Sewer T	2	MOVTAX	392.70			392.70	392.70

*** S C H O O L D I S T R I C T S U M M A R Y ***

CODE	DISTRICT NAME	TOTAL PARCELS	ASSESSED LAND	ASSESSED TOTAL	EXEMPT AMOUNT	TOTAL TAXABLE
					-----	-----
					STAR AMOUNT	STAR TAXABLE
	Brasher Falls	11	304,600	947,500	17,000	930,500
402001	Norwood-Norfolk	5	78,000	129,600	245,300	685,200
406201	Potsdam 2	10	162,500	449,300	65,300	449,300
407402					155,000	294,300
	S U B - T O T A L	26	545,100	1526,400	17,000	1,509,400
	S U B - T O T A L (CONT)				465,600	1,043,800
	T O T A L	26	545,100	1526,400	17,000	1,509,400
	T O T A L (CONT)				465,600	1,043,800

STATE OF NEW YORK
 COUNTY - St Lawrence
 TOWN - Stockholm
 SWIS - 408000

2 0 1 7 T O W N T A X R O L L
 T A X A B L E SECTION OF THE ROLL - 1
 OWNERS NAME SEQUENCE
 UNIFORM PERCENT OF VALUE IS 100.00

PAGE 459
 VALUATION DATE-JUL 01, 2015
 TAXABLE STATUS DATE-MAR 01, 2016

TAX MAP PARCEL NUMBER	PROPERTY LOCATION & CLASS	ASSESSMENT	EXEMPTION CODE	COUNTY	TOWN	TAX AMOUNT
CURRENT OWNERS NAME	SCHOOL DISTRICT	LAND	TAX DESCRIPTION			
CURRENT OWNERS ADDRESS	PARCEL SIZE/GRID COORD	TOTAL	SPECIAL DISTRICTS			
***** 55.003-1-13 *****						
55.003-1-13	Off Holland Rd 910 Priv forest		2017 St Lawrence Co	4,300		BILL 1638 36.08
Packard Dwight	Parishville 1 406601	4,300	Town of Stockholm	4,300		2.20
516 County Highway 11 Lot 48	ACRES 7.50	4,300	Highway	4,300		13.23
Oneonta, NY 13820-2373	EAST-0366030 NRTH-1718432		Chargebacks	4,300		4.28
	DEED BOOK 939 PG-00106		FD039 Stockholm Fire Prot	4,300	TO M	5.09
	FULL MARKET VALUE	4,300				
TOTAL TAX ---						60.88**
						DATE #1 01/31/17
						AMT DUE 60.88
***** 45.062-1-3 *****						
45.062-1-3	1175 Cr 49 270 Mfg housing		2017 St Lawrence Co	26,000	ACCT 1- 32- 2	BILL 1639 218.17
Padgett Wanda J	Brasher Falls 402001	16,000	Town of Stockholm	26,000		13.31
1175 County Route 49	305x350x267x350 2.04 Ar	26,000	Highway	26,000		79.99
Winthrop, NY 13697	FRNT 305.00 DPTH 350.00		Chargebacks	26,000		25.87
	ACRES 2.00		FD039 Stockholm Fire Prot	26,000	TO M	30.76
	EAST-0389705 NRTH-1733005					
	DEED BOOK 2008 PG-1461					
	FULL MARKET VALUE	26,000				
TOTAL TAX ---						368.10**
						DATE #1 01/31/17
						AMT DUE 368.10
***** 54.034-1-18 *****						
54.034-1-18	8748 Ush 11 210 1 Family Res		2017 St Lawrence Co	50,000	ACCT 1- 63- 6	BILL 1640 419.56
Page Alan J (LC)	Potsdam 2 407402	4,900	Town of Stockholm	50,000		25.60
8748 US Highway 11	50x190 34/475 Agreement	50,000	Highway	50,000		153.82
Potsdam, NY 13676	FRNT 50.00 DPTH 198.00		Chargebacks	50,000		49.75
	ACRES 0.12		School Relevy			371.69
	EAST-0352653 NRTH-1724732		FD038 W Stockholm Fire Dis	50,000	TO M	66.76
	DEED BOOK 1081 PG-582		LT032 Sanfordville Light	50,000	TO M	19.13
	FULL MARKET VALUE	50,000				
TOTAL TAX ---						1,106.31**
						DATE #1 01/31/17
						AMT DUE 1,106.31
***** 44.004-2-31 *****						
44.004-2-31	180 East Part Rd 210 1 Family Res - WTRFNT		2017 St Lawrence Co	100,000		BILL 1641 839.12
Page Benjamin G	Brasher Falls 402001	19,400	Town of Stockholm	100,000		51.20
180 East Part Rd	Subd Lot (16)	100,000	Highway	100,000		307.64
Winthrop, NY 13697	Easement 2010/2243		Chargebacks	100,000		99.50
	219' River Ft		FD039 Stockholm Fire Prot	100,000	TO M	118.32
	FRNT 200.00 DPTH					
	ACRES 5.40 BANK8888209					
	EAST-0380520 NRTH-1731816					
	DEED BOOK 2008 PG-13398					
	FULL MARKET VALUE	100,000				
TOTAL TAX ---						1,415.78**
						DATE #1 01/31/17
						AMT DUE 1,415.78

STATE OF NEW YORK
 COUNTY - St Lawrence
 TOWN - Stockholm
 SWIS - 408000

2 0 1 7 T O W N T A X R O L L
 T A X A B L E SECTION OF THE ROLL - 1
 OWNERS NAME SEQUENCE
 UNIFORM PERCENT OF VALUE IS 100.00

PAGE 460
 VALUATION DATE-JUL 01, 2015
 TAXABLE STATUS DATE-MAR 01, 2016

TAX MAP PARCEL NUMBER	PROPERTY LOCATION & CLASS	ASSESSMENT	EXEMPTION CODE	COUNTY	TOWN	TAX AMOUNT
CURRENT OWNERS NAME	SCHOOL DISTRICT	LAND	TAX DESCRIPTION	TAXABLE VALUE		
CURRENT OWNERS ADDRESS	PARCEL SIZE/GRID COORD	TOTAL	SPECIAL DISTRICTS			
***** 44.002-2-30.1 *****						
44.002-2-30.1	43,45,45B White Rd			44.002-2-30.1	ACCT 1-64-3 & 1-	BILL 1642
Page Gary	280 Res Multiple		2017 St Lawrence Co	144,000		1,208.33
43 White Rd	Brasher Falls 402001	19,000	Town of Stockholm	144,000		73.73
Winthrop, NY 13697	FRNT 235.00 DPTH	144,000	Highway	144,000		443.00
	ACRES 5.00		Chargebacks	144,000		143.28
	EAST-0377813 NRTH-1738951		FD039 Stockholm Fire Prot	144,000	TO M	170.38
	DEED BOOK 1063 PG-535					
	FULL MARKET VALUE	144,000				
			TOTAL TAX ---			2,038.72**
				DATE #1		01/31/17
				AMT DUE		2,038.72
***** 54.042-1-8 *****						
54.042-1-8	8678 Ush 11			54.042-1-8	ACCT 1- 27-13	BILL 1643
Page James C	210 1 Family Res		2017 St Lawrence Co	70,000		587.38
8678 US Highway 11	Potsdam 2 407402	10,200	Town of Stockholm	70,000		35.84
Potsdam, NY 13676	R1 125X150(.43c)	70,000	Highway	70,000		215.35
	FRNT 125.00 DPTH 150.00		Chargebacks	70,000		69.65
	ACRES 0.43 BANK8888869		FD038 W Stockholm Fire Dis	70,000	TO M	93.46
	EAST-0351452 NRTH-1723516		LT032 Sanfordville Light	70,000	TO M	26.78
	DEED BOOK 1063 PG-881					
	FULL MARKET VALUE	70,000				
			TOTAL TAX ---			1,028.46**
				DATE #1		01/31/17
				AMT DUE		1,028.46
***** 44.001-3-36.1 *****						
44.001-3-36.1	80 Mccarthy Rd			44.001-3-36.1	ACCT 1- 74- 7.11	BILL 1644
Page Jessica L	270 Mfg housing		2017 St Lawrence Co	17,000		142.65
Fraser Marlee	Brasher Falls 402001	13,000	Town of Stockholm	17,000		8.70
22 McCarthy Rd	Trailer	17,000	Highway	17,000		52.30
Winthrop, NY 13697	FRNT 261.00 DPTH		Chargebacks	17,000		16.91
	ACRES 3.10		School Relevy			413.93
	EAST-0367103 NRTH-1735858		FD039 Stockholm Fire Prot	17,000	TO M	20.11
PRIOR OWNER ON 3/01/2016	DEED BOOK 2016 PG-5737					
Page Jessica	FULL MARKET VALUE	17,000				
			TOTAL TAX ---			654.60**
				DATE #1		01/31/17
				AMT DUE		654.60
***** 44.003-1-17 *****						
44.003-1-17	9324 Ush 11			44.003-1-17	ACCT 1- 74- 2	BILL 1645
Page Joan L (LU)	270 Mfg housing		2017 St Lawrence Co	80,000		671.29
9324 US Highway 11	Brasher Falls 402001	31,600	Town of Stockholm	80,000		40.96
Potsdam, NY 13676	24 Ar	80,000	Highway	80,000		246.11
	FRNT 975.00 DPTH		Chargebacks	80,000		79.60
	ACRES 24.20		FD039 Stockholm Fire Prot	80,000	TO M	94.65
	EAST-0365922 NRTH-1731514					
	DEED BOOK 2015 PG-11011					
	FULL MARKET VALUE	80,000				
			TOTAL TAX ---			1,132.61**
				DATE #1		01/31/17
				AMT DUE		1,132.61



STATE OF NEW YORK
 COUNTY - St Lawrence
 TOWN - Stockholm
 SWIS - 408000

2 0 1 7 T O W N T A X R O L L
 T A X A B L E SECTION OF THE ROLL - 1
 OWNERS NAME SEQUENCE
 UNIFORM PERCENT OF VALUE IS 100.00

PAGE 461
 VALUATION DATE-JUL 01, 2015
 TAXABLE STATUS DATE-MAR 01, 2016

TAX MAP PARCEL NUMBER	PROPERTY LOCATION & CLASS	ASSESSMENT	EXEMPTION CODE-----	COUNTY-----	TOWN-----	
CURRENT OWNERS NAME	SCHOOL DISTRICT	LAND	TAX DESCRIPTION	TAXABLE VALUE		TAX AMOUNT
CURRENT OWNERS ADDRESS	PARCEL SIZE/GRID COORD	TOTAL	SPECIAL DISTRICTS			
***** 55.002-2-31 *****						
55.002-2-31	464 Nichols Rd			ACCT 1-	73-12.1	BILL 1646
Page Miles B Sr	240 Rural res		2017 St Lawrence Co	50,000		419.56
Attn: Miles Page	Brasher Falls 402001	27,100	Town of Stockholm	50,000		25.60
464 Nichols Rd	ACRES 15.20	50,000	Highway	50,000		153.82
Winthrop, NY 13697	EAST-0384292 NRTH-1725135		Chargebacks	50,000		49.75
	DEED BOOK 2011 PG-4575		School Relevy			1,217.41
	FULL MARKET VALUE	50,000	FD039 Stockholm Fire Prot	50,000	TO M	59.16
			TOTAL TAX ---			1,925.30**
				DATE #1		01/31/17
				AMT DUE		1,925.30
***** 56.001-1-9.2 *****						
56.001-1-9.2	440A-C,442 Nichols Rd			ACCT 1-	73-12.2	BILL 1647
Page Miles Brian	270 Mfg housing		2017 St Lawrence Co	100,000		839.12
Page Diane	Brasher Falls 402001	26,400	Town of Stockholm	100,000		51.20
440B Nichols Rd	E911 ADDRESSES:	100,000	Highway	100,000		307.64
Winthrop, NY 13697	440 A,B,C,442,442 A		Chargebacks	100,000		99.50
	ACRES 13.80		FD039 Stockholm Fire Prot	100,000	TO M	118.32
	EAST-0384466 NRTH-1724746					
	DEED BOOK 1067 PG-335					
	FULL MARKET VALUE	100,000				
			TOTAL TAX ---			1,415.78**
				DATE #1		01/31/17
				AMT DUE		1,415.78
***** 44.003-1-8 *****						
44.003-1-8	Mccarthy Rd			ACCT 1-	74-7.3	BILL 1648
Page Raymond	314 Rural vac<10		2017 St Lawrence Co	7,100		59.58
Page Lucretia	Brasher Falls 402001	7,100	Town of Stockholm	7,100		3.64
41 Switts Dr	4ar	7,100	Highway	7,100		21.84
Hastings, NY 13076-4124	ACRES 5.20		Chargebacks	7,100		7.06
	EAST-0365770 NRTH-1735600		FD039 Stockholm Fire Prot	7,100	TO M	8.40
	DEED BOOK 945 PG-00889					
	FULL MARKET VALUE	7,100				
			TOTAL TAX ---			100.52**
				DATE #1		01/31/17
				AMT DUE		100.52
***** 44.003-2-5 *****						
44.003-2-5	8 Mccarthy Rd			ACCT 1-	74- 8	BILL 1649
Page Raymond	312 Vac w/imprv		2017 St Lawrence Co	7,000		58.74
Page Lucretia A	Brasher Falls 402001	2,700	Town of Stockholm	7,000		3.58
41 Switts Dr	Old School House	7,000	Highway	7,000		21.53
Hastings, NY 13076-4124	FRNT 58.00 DPTH 240.00		Chargebacks	7,000		6.96
	EAST-0368440 NRTH-1734050		FD039 Stockholm Fire Prot	7,000	TO M	8.28
	DEED BOOK 1013 PG-00485					
	FULL MARKET VALUE	7,000				
			TOTAL TAX ---			99.09**
				DATE #1		01/31/17
				AMT DUE		99.09

STATE OF NEW YORK
COUNTY - St Lawrence
TOWN - Stockholm
SWIS - 408000

2 0 1 7 T O W N T A X R O L L
T A X A B L E SECTION OF THE ROLL - 1
OWNERS NAME SEQUENCE
UNIFORM PERCENT OF VALUE IS 100.00

PAGE 462
VALUATION DATE-JUL 01, 2015
TAXABLE STATUS DATE-MAR 01, 2016

TAX MAP PARCEL NUMBER	PROPERTY LOCATION & CLASS	ASSESSMENT	EXEMPTION CODE	COUNTY	TOWN	TAX AMOUNT
CURRENT OWNERS NAME	SCHOOL DISTRICT	LAND	TAX DESCRIPTION			
CURRENT OWNERS ADDRESS	PARCEL SIZE/GRID COORD	TOTAL	SPECIAL DISTRICTS			
***** 44.003-2-6.11 *****						
9479 Ush 11				ACCT 1-111- 5	BILL	1650
44.003-2-6.11	210 1 Family Res		2017 St Lawrence Co	66,000		553.82
Page Raymond C	Brasher Falls 402001	11,700	Town of Stockholm	66,000		33.79
Page Lucretia A	165x152x165x150	66,000	Highway	66,000		203.04
41 Switts Dr	FRNT 165.00 DPTH 151.00		Chargebacks	66,000		65.67
Hastings, NY 13076-4124	EAST-0368562 NRTH-1734093		FD039 Stockholm Fire Prot	66,000	TO M	78.09
	DEED BOOK 2007 PG-22065					
	FULL MARKET VALUE	66,000				
TOTAL TAX ---						934.41**
						DATE #1 01/31/17
						AMT DUE 934.41
***** 44.003-2-4.11 *****						
22, 48 Mccarthy Rd				ACCT 1- 74- 6.1	BILL	1651
44.003-2-4.11	240 Rural res		2017 St Lawrence Co	120,000		1,006.94
Page Ricky J	Brasher Falls 402001	32,100	Town of Stockholm	120,000		61.44
22 McCarthy Rd	FRNT 717.00 DPTH	120,000	Highway	120,000		369.17
Winthrop, NY 13697	ACRES 26.20		Chargebacks	120,000		119.40
	EAST-0368635 NRTH-1734739		School Relevy			2,191.35
	DEED BOOK 2010 PG-12705		FD039 Stockholm Fire Prot	120,000	TO M	141.98
	FULL MARKET VALUE	120,000				
TOTAL TAX ---						3,890.28**
						DATE #1 01/31/17
						AMT DUE 3,890.28
***** 44.001-3-28.1 *****						
128 Mccarthy Rd				ACCT 1- 74- 7.2	BILL	1652
44.001-3-28.1	240 Rural res		2017 St Lawrence Co	92,000		771.99
Page Ronald	Brasher Falls 402001	33,400	Town of Stockholm	92,000		47.11
Page Donna	ACRES 27.60	92,000	Highway	92,000		283.03
128 Mccarthy Rd	EAST-0366682 NRTH-1736651		Chargebacks	92,000		91.54
Winthrop, NY 13697	DEED BOOK 945 PG-887		FD039 Stockholm Fire Prot	92,000	TO M	108.85
	FULL MARKET VALUE	92,000				
TOTAL TAX ---						1,302.52**
						DATE #1 01/31/17
						AMT DUE 1,302.52
***** 44.001-3-31 *****						
Off Mccarthy Rd				ACCT 1- 69- 1	BILL	1653
44.001-3-31	910 Priv forest		2017 St Lawrence Co	10,000		83.91
Page Ronald	Brasher Falls 402001	10,000	Town of Stockholm	10,000		5.12
128 Mccarthy Rd	ACRES 32.20	10,000	Highway	10,000		30.76
Winthrop, NY 13697	EAST-0367979 NRTH-1738670		Chargebacks	10,000		9.95
	DEED BOOK 2001 PG-19103		FD039 Stockholm Fire Prot	10,000	TO M	11.83
	FULL MARKET VALUE	10,000				
TOTAL TAX ---						141.57**
						DATE #1 01/31/17
						AMT DUE 141.57

STATE OF NEW YORK
 COUNTY - St Lawrence
 TOWN - Stockholm
 SWIS - 408000

2 0 1 7 T O W N T A X R O L L
 T A X A B L E SECTION OF THE ROLL - 1
 OWNERS NAME SEQUENCE
 UNIFORM PERCENT OF VALUE IS 100.00

PAGE 463
 VALUATION DATE-JUL 01, 2015
 TAXABLE STATUS DATE-MAR 01, 2016

TAX MAP PARCEL NUMBER	PROPERTY LOCATION & CLASS	ASSESSMENT	EXEMPTION CODE-----	COUNTY-----	TOWN-----	
CURRENT OWNERS NAME	SCHOOL DISTRICT	LAND	TAX DESCRIPTION	TAXABLE VALUE		TAX AMOUNT
CURRENT OWNERS ADDRESS	PARCEL SIZE/GRID COORD	TOTAL	SPECIAL DISTRICTS			
***** 55.002-1-14 *****						
444,452, 456 Buckton Rd				ACCT 1- 74-10	BILL	1654
55.002-1-14	210 1 Family Res		VET WAR CT 41121	9,000	9,000	
Page Wendell H	Brasher Falls 402001	18,600	2017 St Lawrence Co	51,000		427.95
Page Beverly	Res & Trlr	60,000	Town of Stockholm	51,000		26.11
PO Box 106	654x482x243x277x424x178		Highway	51,000		156.90
Winthrop, NY 13697	ACRES 4.60		Chargebacks	51,000		50.74
	EAST-0377034 NRTH-1723297		FD039 Stockholm Fire Prot	60,000	TO M	70.99
	DEED BOOK 916 PG-00742					
	FULL MARKET VALUE	60,000				
			TOTAL TAX ---			732.69**
				DATE #1		01/31/17
				AMT DUE		732.69
***** 44.003-1-6 *****						
	Ush 11			ACCT 1- 76-11	BILL	1655
44.003-1-6	910 Priv forest		2017 St Lawrence Co	53,000		444.73
Paolillo Richard	Brasher Falls 402001	53,000	Town of Stockholm	53,000		27.14
Bittner Vanessa	ACRES 109.00	53,000	Highway	53,000		163.05
2305 County Route 47	EAST-0361158 NRTH-1730957		Chargebacks	53,000		52.73
Potsdam, NY 13676	DEED BOOK 2013 PG-10978		FD039 Stockholm Fire Prot	53,000	TO M	62.71
	FULL MARKET VALUE	53,000				
			TOTAL TAX ---			750.36**
				DATE #1		01/31/17
				AMT DUE		750.36
***** 34.002-1-23.111 *****						
	332 Hurley Rd			ACCT 1- 58- 2	BILL	1656
34.002-1-23.111	312 Vac w/imprv		2017 St Lawrence Co	100,000		839.12
Papadakis Constantin	Brasher Falls 402001	67,500	Town of Stockholm	100,000		51.20
5244 Church Hill	ACRES 120.70 BANK1111111	100,000	Highway	100,000		307.64
Laval, QC, Canada H7W 4P6	EAST-0372725 NRTH-1736835		Chargebacks	100,000		99.50
	DEED BOOK 2012 PG-13759		FD039 Stockholm Fire Prot	100,000	TO M	118.32
	FULL MARKET VALUE	100,000				
			TOTAL TAX ---			1,415.78**
				DATE #1		01/31/17
				AMT DUE		1,415.78
***** 25.003-2-1 *****						
	1172 Sh 420			ACCT 1- 16- 1	BILL	1657
25.003-2-1	210 1 Family Res		2017 St Lawrence Co	110,000		923.03
Parent Gerald J	Brasher Falls 402001	19,600	Town of Stockholm	110,000		56.32
Parent Mary L	6.50ar	110,000	Highway	110,000		338.40
1172 State Highway 420	ACRES 5.60		Chargebacks	110,000		109.45
Brasher Falls, NY 13613	EAST-0368477 NRTH-1765459		FD039 Stockholm Fire Prot	110,000	TO M	130.15
	DEED BOOK 2006 PG-11907					
	FULL MARKET VALUE	110,000				
			TOTAL TAX ---			1,557.35**
				DATE #1		01/31/17
				AMT DUE		1,557.35

STATE OF NEW YORK
 COUNTY - St Lawrence
 TOWN - Stockholm
 SWIS - 408000

2 0 1 7 T O W N T A X R O L L
 T A X A B L E SECTION OF THE ROLL - 1
 OWNERS NAME SEQUENCE
 UNIFORM PERCENT OF VALUE IS 100.00

PAGE 464
 VALUATION DATE-JUL 01, 2015
 TAXABLE STATUS DATE-MAR 01, 2016

TAX MAP PARCEL NUMBER	PROPERTY LOCATION & CLASS	ASSESSMENT	EXEMPTION CODE-----	COUNTY-----	TOWN-----	
CURRENT OWNERS NAME	SCHOOL DISTRICT	LAND	TAX DESCRIPTION	TAXABLE VALUE		TAX AMOUNT
CURRENT OWNERS ADDRESS	PARCEL SIZE/GRID COORD	TOTAL	SPECIAL DISTRICTS			
***** 54.002-2-23 *****						
445 Old Market Rd				ACCT 9-999-10	BILL	1658
54.002-2-23	240 Rural res		2017 St Lawrence Co	105,000		881.07
Parker Clark M	Potsdam 2 407402	28,200	Town of Stockholm	105,000		53.76
445 Old Market Rd	ACRES 23.90	105,000	Highway	105,000		323.02
Potsdam, NY 13676	EAST-0355351 NRTH-1722930		Chargebacks	105,000		104.47
	DEED BOOK 1998 PG-13253		FD038 W Stockholm Fire Dis	105,000 TO M		140.19
	FULL MARKET VALUE	105,000				
TOTAL TAX ---						1,502.51**
DATE #1						01/31/17
AMT DUE						1,502.51
***** 54.034-1-3 *****						
40 Pickle St				ACCT 1- 74-13	BILL	1659
54.034-1-3	210 1 Family Res		VET WAR CT 41121	9,000 9,000		
Parker Earl	Potsdam 2 407402	11,500	2017 St Lawrence Co	51,000		427.95
Parker Shirley	FRNT 150.00 DPTH 155.00	60,000	Town of Stockholm	51,000		26.11
40 Pickle St	EAST-0352826 NRTH-1725867		Highway	51,000		156.90
Potsdam, NY 13676	DEED BOOK 774 PG-00463		Chargebacks	51,000		50.74
	FULL MARKET VALUE	60,000	FD038 W Stockholm Fire Dis	60,000 TO M		80.11
			LT032 Sanfordville Light	60,000 TO M		22.96
TOTAL TAX ---						764.77**
DATE #1						01/31/17
AMT DUE						764.77
***** 45.003-1-7.51 *****						
1255,1257 CR 49					BILL	1660
45.003-1-7.51	270 Mfg housing		2017 St Lawrence Co	46,000		385.99
Parker Merry Jo	Brasher Falls 402001	16,000	Town of Stockholm	46,000		23.55
1255 County Route 49	FRNT 360.00 DPTH 243.00	46,000	Highway	46,000		141.51
Winthrop, NY 13697-3149	ACRES 2.00		Chargebacks	46,000		45.77
	EAST-0388626 NRTH-1734524		School Relevy			389.57
	DEED BOOK 2003 PG-18402		FD039 Stockholm Fire Prot	46,000 TO M		54.43
	FULL MARKET VALUE	46,000				
TOTAL TAX ---						1,040.82**
DATE #1						01/31/17
AMT DUE						1,040.82
***** 55.003-2-8 *****						
55.003-2-8	Frary Rd			ACCT 1- 74-14	BILL	1661
Parker Peter F	910 Priv forest		2017 St Lawrence Co	91,300		766.12
Parker Debra C	Parishville 1 406601	91,300	Town of Stockholm	91,300		46.75
467 Green Rd	158ar	91,300	Highway	91,300		280.87
Potsdam, NY 13676	ACRES 158.80		Chargebacks	91,300		90.84
	EAST-0371464 NRTH-1716011		FD039 Stockholm Fire Prot	91,300 TO M		108.02
	DEED BOOK 1041 PG-00951					
	FULL MARKET VALUE	91,300				
TOTAL TAX ---						1,292.60**
DATE #1						01/31/17
AMT DUE						1,292.60

STATE OF NEW YORK
 COUNTY - St Lawrence
 TOWN - Stockholm
 SWIS - 408000

2 0 1 7 T O W N T A X R O L L
 T A X A B L E SECTION OF THE ROLL - 1
 OWNERS NAME SEQUENCE
 UNIFORM PERCENT OF VALUE IS 100.00

PAGE 465
 VALUATION DATE-JUL 01, 2015
 TAXABLE STATUS DATE-MAR 01, 2016

TAX MAP PARCEL NUMBER	PROPERTY LOCATION & CLASS	ASSESSMENT	EXEMPTION CODE-----	COUNTY-----	TOWN-----	
CURRENT OWNERS NAME	SCHOOL DISTRICT	LAND	TAX DESCRIPTION	TAXABLE VALUE		TAX AMOUNT
CURRENT OWNERS ADDRESS	PARCEL SIZE/GRID COORD	TOTAL	SPECIAL DISTRICTS			
***** 65.004-2-27.2 *****						
822 Sh 11B						BILL 1662
65.004-2-27.2	210 1 Family Res		2017 St Lawrence Co	49,000		411.17
Parlow James C	Potsdam 2 407402	15,500	Town of Stockholm	49,000		25.09
822 State Highway 11B	FRNT 220.00 DPTH 398.00	49,000	Highway	49,000		150.74
Potsdam, NY 13676	ACRES 2.00		Chargebacks	49,000		48.75
	EAST-0353207 NRTH-1702238		FD039 Stockholm Fire Prot	49,000 TO M		57.98
	DEED BOOK 1061 PG-1038					
	FULL MARKET VALUE	49,000				
			TOTAL TAX ---			693.73**
				DATE #1		01/31/17
				AMT DUE		693.73
***** 44.004-2-5 *****						
797 Buckton Rd		80 PCT OF VALUE USED FOR EXEMPTION PURPOSES	ACCT 1- 87-14			BILL 1663
44.004-2-5	240 Rural res - WTRFNT		VET COM CT 41131	20,000	20,000	
Parmer Georgia	Brasher Falls 402001	50,300	2017 St Lawrence Co	80,000		671.29
797 Buckton Rd	ACRES 61.50	100,000	Town of Stockholm	80,000		40.96
Winthrop, NY 13697	EAST-0383900 NRTH-1728561		Highway	80,000		246.11
	DEED BOOK 921 PG-00291		Chargebacks	80,000		79.60
	FULL MARKET VALUE	100,000	FD039 Stockholm Fire Prot	100,000 TO M		118.32
			TOTAL TAX ---			1,156.28**
				DATE #1		01/31/17
				AMT DUE		1,156.28
***** 44.004-2-40 *****						
804 Buckton Rd				ACCT 9-999-179		BILL 1664
44.004-2-40	260 Seasonal res - WTRFNT		2017 St Lawrence Co	9,000		75.52
Parmer Georgia	Brasher Falls 402001	6,000	Town of Stockholm	9,000		4.61
797 Buckton Rd	FRNT 450.00 DPTH	9,000	Highway	9,000		27.69
Winthrop, NY 13697	ACRES 10.30		Chargebacks	9,000		8.95
	EAST-0384336 NRTH-1728357		FD039 Stockholm Fire Prot	9,000 TO M		10.65
	DEED BOOK 1083 PG-724					
	FULL MARKET VALUE	9,000				
			TOTAL TAX ---			127.42**
				DATE #1		01/31/17
				AMT DUE		127.42
***** 65.002-4-24 *****						
345 Benton Rd						BILL 1665
65.002-4-24	240 Rural res - WTRFNT		2017 St Lawrence Co	253,000		2,122.97
Parmley Rodney L	Potsdam 2 407402	45,200	Town of Stockholm	253,000		129.54
Heyden-Parmley Marie-Paule S	832x1356x867'wfx1560	253,000	Highway	253,000		778.32
345 Benton Rd	ACRES 28.50 BANK8888830		Chargebacks	253,000		251.73
Potsdam, NY 13676	EAST-0359455 NRTH-1704421		FD039 Stockholm Fire Prot	253,000 TO M		299.34
	DEED BOOK 2014 PG-2109					
	FULL MARKET VALUE	253,000				
			TOTAL TAX ---			3,581.90**
				DATE #1		01/31/17
				AMT DUE		3,581.90

STATE OF NEW YORK
COUNTY - St Lawrence
TOWN - Stockholm
SWIS - 408000

2017 TOWN TAX ROLL
TAXABLE SECTION OF THE ROLL - 1
OWNERS NAME SEQUENCE
UNIFORM PERCENT OF VALUE IS 100.00

PAGE 466
VALUATION DATE-JUL 01, 2015
TAXABLE STATUS DATE-MAR 01, 2016

TAX MAP PARCEL NUMBER	PROPERTY LOCATION & CLASS	ASSESSMENT	EXEMPTION CODE	COUNTY	TOWN	TAX AMOUNT
CURRENT OWNERS NAME	SCHOOL DISTRICT	LAND	TAX DESCRIPTION	TAXABLE VALUE		
CURRENT OWNERS ADDRESS	PARCEL SIZE/GRID COORD	TOTAL	SPECIAL DISTRICTS			
***** 34.004-6-4.2 *****						
524 Sh 11C						BILL 1666
34.004-6-4.2	210 1 Family Res		2017 St Lawrence Co	80,000		671.29
Patraw Wayne J	Brasher Falls 402001	15,800	Town of Stockholm	80,000		40.96
Patraw Stephanie A	100'fr	80,000	Highway	80,000		246.11
PO Box 99	ACRES 1.80		Chargebacks	80,000		79.60
Winthrop, NY 13697-0099	EAST-0380060 NRTH-1744909		FD039 Stockholm Fire Prot	80,000	TO M	94.65
	DEED BOOK 2013 PG-18831					
	FULL MARKET VALUE	80,000				
TOTAL TAX ---						1,132.61**
						DATE #1 01/31/17
						AMT DUE 1,132.61
***** 43.003-1-26 *****						
Cr 48						BILL 1667
43.003-1-26	311 Res vac land		2017 St Lawrence Co	6,900		57.90
Patterson Gerald J	Norwood-Norfolk 406201	6,900	Town of Stockholm	6,900		3.53
Patterson Elizabeth A	935x450	6,900	Highway	6,900		21.23
434 South Canton Rd	ACRES 4.80		Chargebacks	6,900		6.87
Potsdam, NY 13676	EAST-0339400 NRTH-1735800		FD039 Stockholm Fire Prot	6,900	TO M	8.16
	DEED BOOK 1077 PG-642		NL002 Norwood Library	6,900	TO	4.94
	FULL MARKET VALUE	6,900				
TOTAL TAX ---						102.63**
						DATE #1 01/31/17
						AMT DUE 102.63
***** 44.003-2-32 *****						
9428 Ush 11						BILL 1668
44.003-2-32	270 Mfg housing		2017 St Lawrence Co	28,000		234.95
Paul Joseph	Brasher Falls 402001	11,700	Town of Stockholm	28,000		14.34
9428 US Highway 11	Trailer	28,000	Highway	28,000		86.14
Winthrop, NY 13697	FRNT 155.00 DPTH 155.00		Chargebacks	28,000		27.86
	EAST-0367709 NRTH-1733256		FD039 Stockholm Fire Prot	28,000	TO M	33.13
PRIOR OWNER ON 3/01/2016	DEED BOOK 2016 PG-7460					
Thompson Kevin	FULL MARKET VALUE	28,000				
TOTAL TAX ---						396.42**
						DATE #1 01/31/17
						AMT DUE 396.42
***** 54.001-2-1.2 *****						
388 Pleasant Valley Rd						BILL 1669
54.001-2-1.2	210 1 Family Res		2017 St Lawrence Co	75,000		629.34
Peacock Elaine G	Potsdam 2 407402	17,500	Town of Stockholm	75,000		38.40
388 Pleasant Valley Rd	774x200x718x200	75,000	Highway	75,000		230.73
Norwood, NY 13668	FRNT 774.00 DPTH 200.00		Chargebacks	75,000		74.62
	ACRES 3.50		FD039 Stockholm Fire Prot	75,000	TO M	88.74
	EAST-0338241 NRTH-1721589					
	DEED BOOK 1065 PG-1019					
	FULL MARKET VALUE	75,000				
TOTAL TAX ---						1,061.83**
						DATE #1 01/31/17
						AMT DUE 1,061.83

STATE OF NEW YORK
 COUNTY - St Lawrence
 TOWN - Stockholm
 SWIS - 408000

2 0 1 7 T O W N T A X R O L L
 T A X A B L E SECTION OF THE ROLL - 1
 OWNERS NAME SEQUENCE
 UNIFORM PERCENT OF VALUE IS 100.00

PAGE 467
 VALUATION DATE-JUL 01, 2015
 TAXABLE STATUS DATE-MAR 01, 2016

TAX MAP PARCEL NUMBER	PROPERTY LOCATION & CLASS	ASSESSMENT	EXEMPTION CODE	COUNTY	TOWN	TAX AMOUNT
CURRENT OWNERS NAME	SCHOOL DISTRICT	LAND	TAX DESCRIPTION	TAXABLE VALUE		
CURRENT OWNERS ADDRESS	PARCEL SIZE/GRID COORD	TOTAL	SPECIAL DISTRICTS			
***** 56.002-1-7 *****						
56.002-1-7	Cr 49			56.002-1-7	ACCT 1- 83-10	BILL 1670
Peak Timothy	910 Priv forest		2017 St Lawrence Co	25,000		209.78
Peak Amy L	Brasher Falls 402001	25,000	Town of Stockholm	25,000		12.80
96444 Chester Rd	40ar 611X289x666x2878	25,000	Highway	25,000		76.91
Yulee, FL 32097	ACRES 43.40		Chargebacks	25,000		24.87
	EAST-0396271 NRTH-1723016		FD039 Stockholm Fire Prot	25,000	TO M	29.58
	DEED BOOK 1060 PG-1121					
	FULL MARKET VALUE	25,000				
TOTAL TAX ---						353.94**
DATE #1						01/31/17
AMT DUE						353.94
***** 56.001-2-24 *****						
56.001-2-24	260 Barrett Rd/abandoned			56.001-2-24	ACCT 1- 54- 1	BILL 1671
Pedrin John	260 Seasonal res		2017 St Lawrence Co	60,000		503.47
PO Box 62	Brasher Falls 402001	30,100	Town of Stockholm	60,000		30.72
Underhill, VT 05489	27 Ar Camp	60,000	Highway	60,000		184.58
	ACRES 27.30		Chargebacks	60,000		59.70
	EAST-0392217 NRTH-1723189		FD039 Stockholm Fire Prot	60,000	TO M	70.99
PRIOR OWNER ON 3/01/2016	DEED BOOK 2015 PG-8992					
Pedrin John	FULL MARKET VALUE	60,000				
TOTAL TAX ---						849.46**
DATE #1						01/31/17
AMT DUE						849.46
***** 54.041-1-6 *****						
54.041-1-6	8677 Ush 11			54.041-1-6	ACCT 1- 94- 3	BILL 1672
Peet Gregory	210 1 Family Res		2017 St Lawrence Co	69,000		578.99
Peet Susan E	Potsdam 2 407402	9,700	Town of Stockholm	69,000		35.33
8677 US Highway 11	100x150 1 Fam Res	69,000	Highway	69,000		212.27
Potsdam, NY 13676	FRNT 100.00 DPTH 150.00		Chargebacks	69,000		68.65
	ACRES 0.50 BANK8888150		FD038 W Stockholm Fire Dis	69,000	TO M	92.13
	EAST-0351273 NRTH-1723646		LT032 Sanfordville Light	69,000	TO M	26.40
	DEED BOOK 2003 PG-14760					
	FULL MARKET VALUE	69,000				
TOTAL TAX ---						1,013.77**
DATE #1						01/31/17
AMT DUE						1,013.77
***** 44.004-3-11 *****						
44.004-3-11	Reed Rd/abandoned			44.004-3-11	ACCT 1- 52- 6	BILL 1673
Peets Brenda Lee	910 Priv forest		2017 St Lawrence Co	5,900		49.51
Peets Craig	Brasher Falls 402001	5,900	Town of Stockholm	5,900		3.02
85 Nichols Rd	10.45A(D)	5,900	Highway	5,900		18.15
Winthrop, NY 13697	FRNT 253.00 DPTH		Chargebacks	5,900		5.87
	ACRES 10.20		School Relevy			143.66
	EAST-0377207 NRTH-1729027		FD039 Stockholm Fire Prot	5,900	TO M	6.98
	DEED BOOK 2013 PG-16490					
	FULL MARKET VALUE	5,900				
TOTAL TAX ---						227.19**
DATE #1						01/31/17
AMT DUE						227.19

STATE OF NEW YORK
 COUNTY - St Lawrence
 TOWN - Stockholm
 SWIS - 408000

2017 TOWN TAX ROLL
 TAXABLE SECTION OF THE ROLL - 1
 OWNERS NAME SEQUENCE
 UNIFORM PERCENT OF VALUE IS 100.00

PAGE 468
 VALUATION DATE-JUL 01, 2015
 TAXABLE STATUS DATE-MAR 01, 2016

TAX MAP PARCEL NUMBER	PROPERTY LOCATION & CLASS	ASSESSMENT	EXEMPTION CODE	COUNTY	TOWN	TAXABLE VALUE	TAX AMOUNT
CURRENT OWNERS NAME	SCHOOL DISTRICT	LAND	TAX DESCRIPTION				
CURRENT OWNERS ADDRESS	PARCEL SIZE/GRID COORD	TOTAL	SPECIAL DISTRICTS				
***** 44.004-3-18 *****							
	117 East Part Rd			ACCT 1-	91- 9	BILL	1674
44.004-3-18	210 1 Family Res		2017 St Lawrence Co	70,000			587.38
Peets Craig M	Brasher Falls 402001	23,600	Town of Stockholm	70,000			35.84
Peets Brendalee A	10ar 1 Fam Res	70,000	Highway	70,000			215.35
117 East Part Rd	ACRES 9.60		Chargebacks	70,000			69.65
Winthrop, NY 13697	EAST-0380541 NRTH-1729589		School Relevy				973.94
	DEED BOOK 2014 PG-14088		FD039 Stockholm Fire Prot	70,000	TO M		82.82
	FULL MARKET VALUE	70,000					
TOTAL TAX ---							1,964.98**
DATE #1							01/31/17
AMT DUE							1,964.98
***** 54.004-2-10 *****							
	West Stockholm Southville			ACCT 1-	65- 3	BILL	1675
54.004-2-10	314 Rural vac<10		2017 St Lawrence Co	7,200			60.42
Pelkey Dawn	Potsdam 2 407402	7,200	Town of Stockholm	7,200			3.69
Fuller Craig	5ar	7,200	Highway	7,200			22.15
67 Park St	ACRES 5.40		Chargebacks	7,200			7.16
Norwood, NY 13668-1015	EAST-0354648 NRTH-1716504		School Relevy				192.25
	DEED BOOK 2000 PG-1769		FD038 W Stockholm Fire Dis	7,200	TO M		9.61
	FULL MARKET VALUE	7,200					
TOTAL TAX ---							295.28**
DATE #1							01/31/17
AMT DUE							295.28
***** 45.001-1-13 *****							
	Cr 49			ACCT 1-	75- 2	BILL	1676
45.001-1-13	910 Priv forest		2017 St Lawrence Co	18,500			155.24
Pell Kenneth J	Brasher Falls 402001	18,500	Town of Stockholm	18,500			9.47
Pell Vickie L	37ar	18,500	Highway	18,500			56.91
704 S 71st St	ACRES 37.90		Chargebacks	18,500			18.41
Broken Arrow, OK 74014	EAST-0388861 NRTH-1740097		FD039 Stockholm Fire Prot	18,500	TO M		21.89
	DEED BOOK 2007 PG-21188						
	FULL MARKET VALUE	18,500					
TOTAL TAX ---							261.92**
DATE #1							01/31/17
AMT DUE							261.92
***** 54.001-2-4 *****							
	560 Pleasant Valley Rd			ACCT 1-	86- 9	BILL	1677
54.001-2-4	210 1 Family Res		2017 St Lawrence Co	59,000			495.08
Pelletier Donna	Potsdam 2 407402	15,900	Town of Stockholm	59,000			30.21
560 Pleasant Valley Rd	1.89a Also See 1047/949	59,000	Highway	59,000			181.51
Potsdam, NY 13676	FRNT 201.00 DPTH 413.00		Chargebacks	59,000			58.70
	ACRES 1.90		FD039 Stockholm Fire Prot	59,000	TO M		69.81
	EAST-0342355 NRTH-1723946						
	DEED BOOK 1999 PG-2204						
	FULL MARKET VALUE	59,000					
TOTAL TAX ---							835.31**
DATE #1							01/31/17
AMT DUE							835.31

STATE OF NEW YORK
 COUNTY - St Lawrence
 TOWN - Stockholm
 SWIS - 408000

2 0 1 7 T O W N T A X R O L L
 T A X A B L E SECTION OF THE ROLL - 1
 OWNERS NAME SEQUENCE
 UNIFORM PERCENT OF VALUE IS 100.00

PAGE 469
 VALUATION DATE-JUL 01, 2015
 TAXABLE STATUS DATE-MAR 01, 2016

TAX MAP PARCEL NUMBER	PROPERTY LOCATION & CLASS	ASSESSMENT	EXEMPTION CODE-----	COUNTY-----	TOWN-----	TAXABLE VALUE	TAX AMOUNT
CURRENT OWNERS NAME	SCHOOL DISTRICT	LAND	TAX DESCRIPTION				
CURRENT OWNERS ADDRESS	PARCEL SIZE/GRID COORD	TOTAL	SPECIAL DISTRICTS				
***** 56.001-2-20 *****							
56.001-2-20	Barrett Rd/abandoned			ACCT 1-101- 3			BILL 1678
Pennock Legacy Trust	910 Priv forest		2017 St Lawrence Co		6,600		55.38
% Lee E & Margaret Pennock	Brasher Falls 402001	6,600	Town of Stockholm		6,600		3.38
PO Box 123	ACRES 11.40	6,600	Highway		6,600		20.30
Hermon, NY 13652	EAST-0391914 NRTH-1721114		Chargebacks		6,600		6.57
	DEED BOOK 2014 PG-16444		FD039 Stockholm Fire Prot		6,600	TO M	7.81
	FULL MARKET VALUE	6,600					
TOTAL TAX ---							93.44**
DATE #1							01/31/17
AMT DUE							93.44
***** 54.002-5-17 *****							
54.002-5-17	Off Old Market Rd						BILL 1679
Pepper Steven M	314 Rural vac<10 - WTRFNT		2017 St Lawrence Co		8,500		71.33
Pepper Jacqueline M	Potsdam 2 407402	8,500	Town of Stockholm		8,500		4.35
34 Florida Ave	Lot (10)	8,500	Highway		8,500		26.15
Rochester, NY 14616	Cold River Properties		Chargebacks		8,500		8.46
	Subdivision 325'WF		FD038 W Stockholm Fire Dis		8,500	TO M	11.35
	FRNT 325.00 DPTH						
	ACRES 6.90						
	EAST-0352493 NRTH-1722930						
	DEED BOOK 1109 PG-350						
	FULL MARKET VALUE	8,500					
TOTAL TAX ---							121.64**
DATE #1							01/31/17
AMT DUE							121.64
***** 34.068-2-19 *****							
34.068-2-19	724 Sh 11C			ACCT 1- 94- 4			BILL 1680
Perkins Darrin	210 1 Family Res - WTRFNT		2017 St Lawrence Co		135,000		1,132.81
Perkins Lynn	Brasher Falls 402001	16,100	Town of Stockholm		135,000		69.12
PO Box 153	ACRES 2.10 BANK8888830	135,000	Highway		135,000		415.31
Winthrop, NY 13697	EAST-0383292 NRTH-1748857		Chargebacks		135,000		134.32
	DEED BOOK 2007 PG-10100		FD037 Brasher Winthrp FD		135,000	TO M	221.95
	FULL MARKET VALUE	135,000	LT030 Winthrop Light		135,000	TO M	73.89
TOTAL TAX ---							2,047.40**
DATE #1							01/31/17
AMT DUE							2,047.40
***** 25.003-3-4 *****							
25.003-3-4	Sh 420			ACCT 1- 70-13			BILL 1681
Pernice Carl A	314 Rural vac<10		2017 St Lawrence Co		4,500		37.76
Chagnon Nancy L	Brasher Falls 402001	4,500	Town of Stockholm		4,500		2.30
936 State Highway 420	FRNT 100.00 DPTH 200.00	4,500	Highway		4,500		13.84
Brasher Falls, NY 13613	ACRES 0.50 BANK8888869		Chargebacks		4,500		4.48
	EAST-0371691 NRTH-1760624		FD039 Stockholm Fire Prot		4,500	TO M	5.32
	DEED BOOK 2004 PG-10805						
	FULL MARKET VALUE	4,500					
TOTAL TAX ---							63.70**
DATE #1							01/31/17
AMT DUE							63.70

STATE OF NEW YORK
 COUNTY - St Lawrence
 TOWN - Stockholm
 SWIS - 408000

2 0 1 7 T O W N T A X R O L L
 T A X A B L E SECTION OF THE ROLL - 1
 OWNERS NAME SEQUENCE
 UNIFORM PERCENT OF VALUE IS 100.00

PAGE 470
 VALUATION DATE-JUL 01, 2015
 TAXABLE STATUS DATE-MAR 01, 2016

TAX MAP PARCEL NUMBER	PROPERTY LOCATION & CLASS	ASSESSMENT	EXEMPTION CODE	COUNTY	TOWN	TAXABLE VALUE	TAX AMOUNT
CURRENT OWNERS NAME	SCHOOL DISTRICT	LAND	TAX DESCRIPTION				
CURRENT OWNERS ADDRESS	PARCEL SIZE/GRID COORD	TOTAL	SPECIAL DISTRICTS				
***** 25.003-3-5 *****							
	936 Sh 420					ACCT 1- 70-12	BILL 1682
25.003-3-5	210 1 Family Res		2017 St Lawrence Co			68,000	570.60
Pernice Carl A	Brasher Falls 402001	10,100	Town of Stockholm			68,000	34.82
Chagnon Nancy L	FRNT 100.00 DPTH 200.00	68,000	Highway			68,000	209.19
936 State Highway 420	ACRES 0.50 BANK8888869		Chargebacks			68,000	67.66
Brasher Falls, NY 13613	EAST-0371746 NRTH-1760533		FD039 Stockholm Fire Prot		TO M	68,000	80.46
	DEED BOOK 2004 PG-10805						
	FULL MARKET VALUE	68,000					
TOTAL TAX ---							962.73**
							DATE #1 01/31/17
							AMT DUE 962.73
***** 44.002-3-6.11 *****							
	Ush 11					ACCT 1- 33- 1	BILL 1683
44.002-3-6.11	105 Vac farmland		2017 St Lawrence Co			66,000	553.82
Perras Excavating Incorporated	Brasher Falls 402001	66,000	Town of Stockholm			66,000	33.79
1909 State Highway 420	ACRES 123.70	66,000	Highway			66,000	203.04
Massena, NY 13662	EAST-0380509 NRTH-1738662		Chargebacks			66,000	65.67
	DEED BOOK 2011 PG-4683		FD039 Stockholm Fire Prot		TO M	66,000	78.09
	FULL MARKET VALUE	66,000					
TOTAL TAX ---							934.41**
							DATE #1 01/31/17
							AMT DUE 934.41
***** 44.002-3-13 *****							
	Ush 11					ACCT 1- 32-15	BILL 1684
44.002-3-13	910 Priv forest		2017 St Lawrence Co			9,200	77.20
Perras Excavating Incorporated	Brasher Falls 402001	9,200	Town of Stockholm			9,200	4.71
1909 State Highway 420	8ar	9,200	Highway			9,200	28.30
Massena, NY 13662	FRNT 440.00 DPTH		Chargebacks			9,200	9.15
	ACRES 9.40		FD039 Stockholm Fire Prot		TO M	9,200	10.89
	EAST-0379610 NRTH-1738108						
	DEED BOOK 2011 PG-4683						
	FULL MARKET VALUE	9,200					
TOTAL TAX ---							130.25**
							DATE #1 01/31/17
							AMT DUE 130.25
***** 34.076-3-1 *****							
	620 Sh 11C					ACCT 1- 96- 6	BILL 1685
34.076-3-1	210 1 Family Res		2017 St Lawrence Co			68,000	570.60
Perrier Jon Paul	Brasher Falls 402001	10,600	Town of Stockholm			68,000	34.82
% Meredith Thomas	130x160x130x150	68,000	Highway			68,000	209.19
PO Box 179	FRNT 130.00 DPTH 155.00		Chargebacks			68,000	67.66
Winthrop, NY 13697	EAST-0381690 NRTH-1746776		FD037 Brasher Winthrop FD		TO M	68,000	111.80
	DEED BOOK 2009 PG-17713		LT030 Winthrop Light		TO M	68,000	37.22
PRIOR OWNER ON 3/01/2016	FULL MARKET VALUE	68,000					
Perrier Jon Paul							
TOTAL TAX ---							1,031.29**
							DATE #1 01/31/17
							AMT DUE 1,031.29

STATE OF NEW YORK
 COUNTY - St Lawrence
 TOWN - Stockholm
 SWIS - 408000

2 0 1 7 T O W N T A X R O L L
 T A X A B L E SECTION OF THE ROLL - 1
 OWNERS NAME SEQUENCE
 UNIFORM PERCENT OF VALUE IS 100.00

PAGE 471
 VALUATION DATE-JUL 01, 2015
 TAXABLE STATUS DATE-MAR 01, 2016

TAX MAP PARCEL NUMBER	PROPERTY LOCATION & CLASS	ASSESSMENT	EXEMPTION CODE	COUNTY	TOWN	TAX AMOUNT
CURRENT OWNERS NAME	SCHOOL DISTRICT	LAND	TAX DESCRIPTION	TAXABLE VALUE		
CURRENT OWNERS ADDRESS	PARCEL SIZE/GRID COORD	TOTAL	SPECIAL DISTRICTS			
***** 56.003-2-1 *****						
56.003-2-1	287 Converse Rd			ACCT 1-115-	4	BILL 1686
Perrin Frederick	270 Mfg housing		VET WAR CT 41121	5,700	5,700	
287 Converse Rd	Brasher Falls 402001	31,500	Aged - Cou 41802	16,150	0	
Winthrop, NY 13697-3157	Must Access From Tn Of	38,000	Aged - Tow 41803	0	16,150	
	Hopkinton		2017 St Lawrence Co	16,150		135.52
	Pri For 75.0A Deeded		Town of Stockholm	16,150		8.27
	ACRES 50.60		Highway	16,150		49.68
	EAST-0388839 NRTH-1716508		Chargebacks	16,150		16.07
	DEED BOOK 2000 PG-23210		FD039 Stockholm Fire Prot	38,000	TO M	44.96
	FULL MARKET VALUE	38,000				
			TOTAL TAX ---			254.50**
				DATE #1		01/31/17
				AMT DUE		254.50
***** 34.002-1-15 *****						
34.002-1-15	603 Sh 420			ACCT 1- 96-	1	BILL 1687
Perry Donald Paul Jr	270 Mfg housing		CW_15_VET/ 41162	4,800	0	
PO Box 9	Brasher Falls 402001	12,500	2017 St Lawrence Co	27,200		228.24
Brasher Falls, NY 13613	Trailer	32,000	Town of Stockholm	32,000		16.38
	ACRES 0.75		Highway	32,000		98.44
	EAST-0376623 NRTH-1753741		Chargebacks	32,000		31.84
	DEED BOOK 2012 PG-4037		FD039 Stockholm Fire Prot	32,000	TO M	37.86
	FULL MARKET VALUE	32,000				
			TOTAL TAX ---			412.76**
				DATE #1		01/31/17
				AMT DUE		412.76
***** 54.049-1-18 *****						
54.049-1-18	8535,8537 Ush 11			ACCT 1- 1-15		BILL 1688
Perry John H	480 Mult-use bld		2017 St Lawrence Co	35,000		293.69
463 Parmenter Rd	Potsdam 2 407402	15,500	Town of Stockholm	35,000		17.92
Potsdam, NY 13676	E#8537-Used Car	35,000	Highway	35,000		107.67
	E#8535-A-Frame		Chargebacks	35,000		34.82
	FRNT 230.00 DPTH 250.00		FD038 W Stockholm Fire Dis	35,000	TO M	46.73
	ACRES 1.30		LT031 W Stockholm Light	35,000	TO M	27.38
	EAST-0349275 NRTH-1720727					
	DEED BOOK 1047 PG-00974					
	FULL MARKET VALUE	35,000				
			TOTAL TAX ---			528.21**
				DATE #1		01/31/17
				AMT DUE		528.21

STATE OF NEW YORK
 COUNTY - St Lawrence
 TOWN - Stockholm
 SWIS - 408000

2 0 1 7 T O W N T A X R O L L
 T A X A B L E SECTION OF THE ROLL - 1
 OWNERS NAME SEQUENCE
 UNIFORM PERCENT OF VALUE IS 100.00

PAGE 472
 VALUATION DATE-JUL 01, 2015
 TAXABLE STATUS DATE-MAR 01, 2016

TAX MAP PARCEL NUMBER	PROPERTY LOCATION & CLASS	ASSESSMENT	EXEMPTION CODE-----	COUNTY-----	TOWN-----	
CURRENT OWNERS NAME	SCHOOL DISTRICT	LAND	TAX DESCRIPTION	TAXABLE VALUE		TAX AMOUNT
CURRENT OWNERS ADDRESS	PARCEL SIZE/GRID COORD	TOTAL	SPECIAL DISTRICTS			
***** 54.049-1-24.12 *****						
	Ush 11					BILL 1689
54.049-1-24.12	311 Res vac land		2017 St Lawrence Co	5,100		42.80
Perry John H	Potsdam 2 407402	5,100	Town of Stockholm	5,100		2.61
463 Parmenter Rd	310x162x311x186	5,100	Highway	5,100		15.69
Potsdam, NY 13676	FRNT 310.00 DPTH		Chargebacks	5,100		5.07
	ACRES 1.30		FD039 Stockholm Fire Prot	5,100	TO M	6.03
	EAST-0349139 NRTH-1720538					
	DEED BOOK 1060 PG-725					
	FULL MARKET VALUE	5,100				
			TOTAL TAX ---			72.20**
				DATE #1	01/31/17	
				AMT DUE		72.20
***** 43.002-1-2 *****						
	Off Cook Rd					BILL 1690
43.002-1-2	910 Priv forest		2017 St Lawrence Co	10,400		87.27
Persaud Tejkoomar	Norwood-Norfolk 406201	10,400	Town of Stockholm	10,400		5.32
Ramautar Guneshwar	ACRES 18.00	10,400	Highway	10,400		31.99
11525 127Th St	EAST-0352601 NRTH-1742411		Chargebacks	10,400		10.35
South Ozone Park, NY	DEED BOOK 2011 PG-12279		FD039 Stockholm Fire Prot	10,400	TO M	12.30
	11420-2631 FULL MARKET VALUE	10,400	NL002 Norwood Library	10,400	TO	7.45
			TOTAL TAX ---			154.68**
				DATE #1	01/31/17	
				AMT DUE		154.68
***** 54.002-2-12.12 *****						
	USH 11					BILL 1691
54.002-2-12.12	910 Priv forest		2017 St Lawrence Co	12,000		100.69
Pete Jeremy	Potsdam 2 407402	12,000	Town of Stockholm	12,000		6.14
Pete Laurie	ACRES 21.10	12,000	Highway	12,000		36.92
9012 US Highway 11	EAST-0359033 NRTH-1727126		Chargebacks	12,000		11.94
Potsdam, NY 13676	DEED BOOK 2014 PG-7713		FD039 Stockholm Fire Prot	12,000	TO M	14.20
	FULL MARKET VALUE	12,000				
			TOTAL TAX ---			169.89**
				DATE #1	01/31/17	
				AMT DUE		169.89
***** 54.002-2-11 *****						
	9012 Ush 11					BILL 1692
54.002-2-11	210 1 Family Res		2017 St Lawrence Co	76,000		637.73
Pete Laurie A	Potsdam 2 407402	17,900	Town of Stockholm	76,000		38.91
Pete Jeremy	5ar 1 Fam Res/garage	76,000	Highway	76,000		233.80
9012 US Highway 11	ACRES 3.90 BANK8888209		Chargebacks	76,000		75.62
Potsdam, NY 13676	EAST-0358555 NRTH-1727557		FD039 Stockholm Fire Prot	76,000	TO M	89.92
	DEED BOOK 2007 PG-7720					
	FULL MARKET VALUE	76,000				
			TOTAL TAX ---			1,075.98**
				DATE #1	01/31/17	
				AMT DUE		1,075.98

STATE OF NEW YORK
 COUNTY - St Lawrence
 TOWN - Stockholm
 SWIS - 408000

2 0 1 7 T O W N T A X R O L L
 T A X A B L E SECTION OF THE ROLL - 1
 OWNERS NAME SEQUENCE
 UNIFORM PERCENT OF VALUE IS 100.00

PAGE 473
 VALUATION DATE-JUL 01, 2015
 TAXABLE STATUS DATE-MAR 01, 2016

TAX MAP PARCEL NUMBER	PROPERTY LOCATION & CLASS	ASSESSMENT	EXEMPTION CODE-----	COUNTY-----	TOWN-----	
CURRENT OWNERS NAME	SCHOOL DISTRICT	LAND	TAX DESCRIPTION	TAXABLE VALUE		TAX AMOUNT
CURRENT OWNERS ADDRESS	PARCEL SIZE/GRID COORD	TOTAL	SPECIAL DISTRICTS			
***** 54.001-1-23.11 *****						
	356 Pleasant Valley Rd			ACCT 1- 76-14	BILL	1693
54.001-1-23.11	210 1 Family Res		2017 St Lawrence Co	54,000		453.12
Peterson Bonnie Lee	Potsdam 2 407402	16,600	Town of Stockholm	54,000		27.65
356 Pleasant Valley Rd	ACRES 4.00	54,000	Highway	54,000		166.12
Norwood, NY 13668	EAST-0337873 NRTH-1721373		Chargebacks	54,000		53.73
	DEED BOOK 958 PG-570		FD039 Stockholm Fire Prot	54,000 TO M		63.89
PRIOR OWNER ON 3/01/2016	FULL MARKET VALUE	54,000				
Peterson Bonnie Lee						
TOTAL TAX ---						764.51**
DATE #1						01/31/17
AMT DUE						764.51
***** 54.004-5-6 *****						
	640 Hatch Rd			ACCT 1- 99- 5.21	BILL	1694
54.004-5-6	260 Seasonal res		2017 St Lawrence Co	22,000		184.61
Peterson Kai	Potsdam 2 407402	16,600	Town of Stockholm	22,000		11.26
640 Hatch Rd	243x490x252x476	22,000	Highway	22,000		67.68
Potsdam, NY 13676	FRNT 243.00 DPTH 483.00		Chargebacks	22,000		21.89
	ACRES 2.60		FD039 Stockholm Fire Prot	22,000 TO M		26.03
	EAST-0348788 NRTH-1713342					
	DEED BOOK 1075 PG-1105					
	FULL MARKET VALUE	22,000				
TOTAL TAX ---						311.47**
DATE #1						01/31/17
AMT DUE						311.47
***** 44.003-1-11 *****						
	49 Mccarthy Rd			ACCT 1- 77- 1	BILL	1695
44.003-1-11	270 Mfg housing		VET COM CT 41131	13,000	13,000	
Phelix Gilbert	Brasher Falls 402001	8,400	2017 St Lawrence Co	39,000		327.26
49 McCarthy Rd	FRNT 100.00 DPTH 125.00	52,000	Town of Stockholm	39,000		19.97
Winthrop, NY 13697	EAST-0367671 NRTH-1734911		Highway	39,000		119.98
	DEED BOOK 895 PG-00243		Chargebacks	39,000		38.80
	FULL MARKET VALUE	52,000	FD039 Stockholm Fire Prot	52,000 TO M		61.52
TOTAL TAX ---						567.53**
DATE #1						01/31/17
AMT DUE						567.53
***** 54.003-2-7 *****						
	8420 Ush 11			ACCT 1- 90- 9.2	BILL	1696
54.003-2-7	210 1 Family Res		2017 St Lawrence Co	95,000		797.16
Phillips John M	Potsdam 2 407402	15,800	Town of Stockholm	95,000		48.64
8420 US Highway 11	See 1014/586 & 1014/588	95,000	Highway	95,000		292.26
Potsdam, NY 13676	FRNT 200.00 DPTH 436.00		Chargebacks	95,000		94.52
	ACRES 1.80		FD038 W Stockholm Fire Dis	95,000 TO M		126.84
	EAST-0347551 NRTH-1718346					
	DEED BOOK 2010 PG-18334					
	FULL MARKET VALUE	95,000				
TOTAL TAX ---						1,359.42**
DATE #1						01/31/17
AMT DUE						1,359.42

STATE OF NEW YORK
 COUNTY - St Lawrence
 TOWN - Stockholm
 SWIS - 408000

2 0 1 7 T O W N T A X R O L L
 T A X A B L E SECTION OF THE ROLL - 1
 OWNERS NAME SEQUENCE
 UNIFORM PERCENT OF VALUE IS 100.00

PAGE 474
 VALUATION DATE-JUL 01, 2015
 TAXABLE STATUS DATE-MAR 01, 2016

TAX MAP PARCEL NUMBER	PROPERTY LOCATION & CLASS	ASSESSMENT	EXEMPTION CODE	COUNTY	TOWN	TAX AMOUNT
CURRENT OWNERS NAME	SCHOOL DISTRICT	LAND	TAX DESCRIPTION	TAXABLE VALUE		
CURRENT OWNERS ADDRESS	PARCEL SIZE/GRID COORD	TOTAL	SPECIAL DISTRICTS			
***** 34.076-1-5 *****						
	299 Sh 420			ACCT 1-	26- 8	BILL 1697
34.076-1-5	210 1 Family Res		2017 St Lawrence Co	75,000		629.34
Phillips Mickey	Brasher Falls 402001	17,400	Town of Stockholm	75,000		38.40
Phillips Robin	62'fr	75,000	Highway	75,000		230.73
299 State Highway 420	ACRES 3.40 BANK8888830		Chargebacks	75,000		74.62
Winthrop, NY 13697	EAST-0381375 NRTH-1747609		FD037 Brasher Winthrp FD	75,000	TO M	123.31
	DEED BOOK 2015 PG-9422		LT030 Winthrop Light	75,000	TO M	41.05
	FULL MARKET VALUE	75,000	US001 Unpaid Sewer Tax	71.40	MT	71.40
			TOTAL TAX ---			1,208.85**
				DATE #1		01/31/17
				AMT DUE		1,208.85
***** 44.002-3-28 *****						
	17 Phelix Rd			ACCT 1-	109- 3	BILL 1698
44.002-3-28	270 Mfg housing		2017 St Lawrence Co	57,000		478.30
Phillips Rosalie E	Brasher Falls 402001	14,800	Town of Stockholm	57,000		29.18
Phillips Terry	225x190x225x180	57,000	Highway	57,000		175.35
17 Phelix Rd	FRNT 225.00 DPTH 190.00		Chargebacks	57,000		56.71
Winthrop, NY 13697	EAST-0376518 NRTH-1737321		FD039 Stockholm Fire Prot	57,000	TO M	67.44
	DEED BOOK 2014 PG-8990					
	FULL MARKET VALUE	57,000				
			TOTAL TAX ---			806.98**
				DATE #1		01/31/17
				AMT DUE		806.98
***** 44.002-2-8.2 *****						
	White Rd			ACCT 1-	64-3 & 1-	BILL 1700
44.002-2-8.2	910 Priv forest - WTRFNT		2017 St Lawrence Co	10,000		83.91
Phillips Terry D	Brasher Falls 402001	10,000	Town of Stockholm	10,000		5.12
Phillips Rosalie E	FRNT 50.00 DPTH	10,000	Highway	10,000		30.76
17 Phelix Rd	ACRES 30.20		Chargebacks	10,000		9.95
Winthrop, NY 13697	EAST-0380057 NRTH-1743334		FD039 Stockholm Fire Prot	10,000	TO M	11.83
	DEED BOOK 2011 PG-13092					
	FULL MARKET VALUE	10,000				
			TOTAL TAX ---			141.57**
				DATE #1		01/31/17
				AMT DUE		141.57
***** 44.002-2-29 *****						
	65 White Rd			ACCT 1-	64-3 & 1-	BILL 1700
44.002-2-29	240 Rural res		2017 St Lawrence Co	64,000		537.04
Phillips Terry D (LU)	Brasher Falls 402001	20,200	Town of Stockholm	64,000		32.77
Phillips Rosalie E (LU)	FRNT 420.00 DPTH	64,000	Highway	64,000		196.89
% Terri Jo Phillips	ACRES 10.00		Chargebacks	64,000		63.68
65 White Rd	EAST-0377445 NRTH-1739643		School Relevy			827.84
Winthrop, NY 13697	DEED BOOK 2012 PG-2893		FD039 Stockholm Fire Prot	64,000	TO M	75.72
	FULL MARKET VALUE	64,000				
			TOTAL TAX ---			1,733.94**
				DATE #1		01/31/17
				AMT DUE		1,733.94

STATE OF NEW YORK
COUNTY - St Lawrence
TOWN - Stockholm
SWIS - 408000

2017 TOWN TAX ROLL
T A X A B L E SECTION OF THE ROLL - 1
OWNERS NAME SEQUENCE
UNIFORM PERCENT OF VALUE IS 100.00

PAGE 475
VALUATION DATE-JUL 01, 2015
TAXABLE STATUS DATE-MAR 01, 2016

TAX MAP PARCEL NUMBER	PROPERTY LOCATION & CLASS	ASSESSMENT	EXEMPTION CODE	COUNTY	TOWN	TAX AMOUNT
CURRENT OWNERS NAME	SCHOOL DISTRICT	LAND	TAX DESCRIPTION			
CURRENT OWNERS ADDRESS	PARCEL SIZE/GRID COORD	TOTAL	SPECIAL DISTRICTS			
***** 55.003-1-17.11 *****						
55.003-1-17.11	Old Market Rd					BILL 1701
Phippen Cheryl (LU)	910 Priv forest		2017 St Lawrence Co	35,000		293.69
1217 Santamont Rd	Potsdam 2 407402	35,000	Town of Stockholm	35,000		17.92
Potsdam, NY 13676	2002/10212 R.O.W.	35,000	Highway	35,000		107.67
	ACRES 66.90		Chargebacks	35,000		34.82
	EAST-0362846 NRTH-1712780		FD039 Stockholm Fire Prot	35,000	TO M	41.41
PRIOR OWNER ON 3/01/2016	DEED BOOK 2016 PG-15155					
Phippen Robert	FULL MARKET VALUE	35,000				
TOTAL TAX ---						495.51**
						DATE #1 01/31/17
						AMT DUE 495.51
***** 44.002-2-33 *****						
44.002-2-33	255 Sh 11C					BILL 1702
Phippen Derec	210 1 Family Res		2017 St Lawrence Co	72,000		604.17
PO Box 111	Brasher Falls 402001	7,400	Town of Stockholm	72,000		36.86
Winthrop, NY 13697	FRNT 80.00 DPTH 160.00	72,000	Highway	72,000		221.50
	ACRES 0.29		Chargebacks	72,000		71.64
	EAST-0374826 NRTH-1740465		FD039 Stockholm Fire Prot	72,000	TO M	85.19
	DEED BOOK 2004 PG-15370					
	FULL MARKET VALUE	72,000				
TOTAL TAX ---						1,019.36**
						DATE #1 01/31/17
						AMT DUE 1,019.36
***** 55.001-1-43 *****						
55.001-1-43	167 Buckton Rd					BILL 1703
Phippen Harold (LU)	271 Mfg housings		Aged - Cou 41802	25,000	0	
Phippen Cheryl (LU)	Parishville 1 406601	20,200	Aged - Tow 41803	0	25,000	
1217 Santamont Rd	576x486x570x453 6.17A(d)	50,000	2017 St Lawrence Co	25,000		209.78
Potsdam, NY 13676	FRNT 576.00 DPTH		Town of Stockholm	25,000		12.80
	ACRES 6.20		Highway	25,000		76.91
	EAST-0370831 NRTH-1719980		Chargebacks	25,000		24.87
PRIOR OWNER ON 3/01/2016	DEED BOOK 2016 PG-15153		FD039 Stockholm Fire Prot	50,000	TO M	59.16
Phippen Harold (LU)	FULL MARKET VALUE	50,000				
TOTAL TAX ---						383.52**
						DATE #1 01/31/17
						AMT DUE 383.52
***** 55.004-1-1.1 *****						
55.004-1-1.1	Old Frary Rd/abandonedd					BILL 1704
Phippen Harold (LU)	910 Priv forest		2017 St Lawrence Co	83,500		700.66
Phippen Anita (LU)	Parishville 1 406601	83,500	Town of Stockholm	83,500		42.75
% Phillip Edward Phippen	Harold C Phippen Etl	83,500	Highway	83,500		256.88
481 County Route 47	Life Use Harold & Anita		Chargebacks	83,500		83.08
Potsdam, NY 13676	Phippen		FD039 Stockholm Fire Prot	83,500	TO M	98.79
	ACRES 213.90					
	EAST-0371790 NRTH-1720843					
	DEED BOOK 1003 PG-1037					
	FULL MARKET VALUE	83,500				
TOTAL TAX ---						1,182.16**
						DATE #1 01/31/17
						AMT DUE 1,182.16



STATE OF NEW YORK
 COUNTY - St Lawrence
 TOWN - Stockholm
 SWIS - 408000

2 0 1 7 T O W N T A X R O L L
 T A X A B L E SECTION OF THE ROLL - 1
 OWNERS NAME SEQUENCE
 UNIFORM PERCENT OF VALUE IS 100.00

PAGE 476
 VALUATION DATE-JUL 01, 2015
 TAXABLE STATUS DATE-MAR 01, 2016

TAX MAP PARCEL NUMBER	PROPERTY LOCATION & CLASS	ASSESSMENT	EXEMPTION CODE	COUNTY	TOWN	TAX AMOUNT
CURRENT OWNERS NAME	SCHOOL DISTRICT	LAND	TAX DESCRIPTION	TAXABLE VALUE		
CURRENT OWNERS ADDRESS	PARCEL SIZE/GRID COORD	TOTAL	SPECIAL DISTRICTS			
***** 55.003-1-17.2 *****						
55.003-1-17.2	212 Fearl Bridge Rd					BILL 1705
Phippen Mary	210 1 Family Res		2017 St Lawrence Co	65,000		545.43
212 Fearl Bridge Rd	Potsdam 2 407402	15,000	Town of Stockholm	65,000		33.28
Winthrop, NY 13697	2002/10212 R.o.w.	65,000	Highway	65,000		199.96
	210'fr		Chargebacks	65,000		64.67
	ACRES 1.00 BANK8888830		FD039 Stockholm Fire Prot	65,000	TO M	76.91
	EAST-0362003 NRTH-1714130					
	DEED BOOK 1106 PG-563					
	FULL MARKET VALUE	65,000				
			TOTAL TAX ---			920.25**
				DATE #1		01/31/17
				AMT DUE		920.25
***** 55.001-1-18.2 *****						
55.001-1-18.2	Off Buckton Rd					BILL 1706
Phippen Phillip	910 Priv forest		2017 St Lawrence Co	12,000		100.69
Phippen Robert	Brasher Falls 402001	12,000	Town of Stockholm	12,000		6.14
481 County Route 47	ACRES 36.20	12,000	Highway	12,000		36.92
Potsdam, NY 13676	EAST-0371745 NRTH-1721977		Chargebacks	12,000		11.94
	DEED BOOK 2013 PG-1637		FD039 Stockholm Fire Prot	12,000	TO M	14.20
	FULL MARKET VALUE	12,000				
			TOTAL TAX ---			169.89**
				DATE #1		01/31/17
				AMT DUE		169.89
***** 34.067-1-19 *****						
34.067-1-19	Sh 420					BILL 1707
Phippen Richard	311 Res vac land		2017 St Lawrence Co	4,600		38.60
PO Box 428	Brasher Falls 402001	4,600	Town of Stockholm	4,600		2.36
Winthrop, NY 13697	FRNT 80.00 DPTH 200.00	4,600	Highway	4,600		14.15
	EAST-0380671 NRTH-1748786		Chargebacks	4,600		4.58
	DEED BOOK 2000 PG-5500		FD037 Brasher Winthrop FD	4,600	TO M	7.56
	FULL MARKET VALUE	4,600	LT030 Winthrop Light	4,600	TO M	2.52
			TOTAL TAX ---			69.77**
				DATE #1		01/31/17
				AMT DUE		69.77
***** 34.067-1-20 *****						
34.067-1-20	353 Sh 420					BILL 1708
Phippen Richard	447 Truck termnl		2017 St Lawrence Co	30,000		251.74
PO Box 428	Brasher Falls 402001	7,500	Town of Stockholm	30,000		15.36
Winthrop, NY 13697	FRNT 80.00 DPTH 200.00	30,000	Highway	30,000		92.29
	ACRES 0.33		Chargebacks	30,000		29.85
	EAST-0380612 NRTH-1748857		FD037 Brasher Winthrop FD	30,000	TO M	49.32
	DEED BOOK 2000 PG-5500		LT030 Winthrop Light	30,000	TO M	16.42
	FULL MARKET VALUE	30,000				
			TOTAL TAX ---			454.98**
				DATE #1		01/31/17
				AMT DUE		454.98

STATE OF NEW YORK
COUNTY - St Lawrence
TOWN - Stockholm
SWIS - 408000

2 0 1 7 T O W N T A X R O L L
T A X A B L E SECTION OF THE ROLL - 1
OWNERS NAME SEQUENCE
UNIFORM PERCENT OF VALUE IS 100.00

PAGE 477
VALUATION DATE-JUL 01, 2015
TAXABLE STATUS DATE-MAR 01, 2016

TAX MAP PARCEL NUMBER	PROPERTY LOCATION & CLASS	ASSESSMENT	EXEMPTION CODE	COUNTY	TOWN	TAX AMOUNT
CURRENT OWNERS NAME	SCHOOL DISTRICT	LAND	TAX DESCRIPTION			
CURRENT OWNERS ADDRESS	PARCEL SIZE/GRID COORD	TOTAL	SPECIAL DISTRICTS			
***** 34.067-1-21 *****						
	357 Sh 420			ACCT 1-	77- 7	BILL 1709
34.067-1-21	210 1 Family Res		2017 St Lawrence Co	90,000		755.21
Phippen Richard	Brasher Falls 402001	12,600	Town of Stockholm	90,000		46.08
PO Box 428	FRNT 160.00 DPTH 200.00	90,000	Highway	90,000		276.87
Winthrop, NY 13697	ACRES 0.66		Chargebacks	90,000		89.55
	EAST-0380574 NRTH-1748965		FD037 Brasher Winthrp FD	90,000	TO M	147.97
	DEED BOOK 2000 PG-5500		LT030 Winthrop Light	90,000	TO M	49.26
	FULL MARKET VALUE	90,000	US001 Unpaid Sewer Tax	285.60	MT	285.60
			TOTAL TAX ---			1,650.54**
				DATE #1		01/31/17
				AMT DUE		1,650.54
***** 44.002-2-17 *****						
	14,16 Green Meadows Rd			ACCT 1-	83-14	BILL 1710
44.002-2-17	270 Mfg housing		2017 St Lawrence Co	45,000		377.60
Phippen Richard C	Brasher Falls 402001	16,000	Town of Stockholm	45,000		23.04
Phippen Sheila M	lar Also 978/252	45,000	Highway	45,000		138.44
PO Box 428	FRNT 319.00 DPTH		Chargebacks	45,000		44.77
Winthrop, NY 13697	ACRES 2.00		FD039 Stockholm Fire Prot	45,000	TO M	53.24
	EAST-0374691 NRTH-1740531					
	DEED BOOK 1063 PG-769					
	FULL MARKET VALUE	45,000				
			TOTAL TAX ---			637.09**
				DATE #1		01/31/17
				AMT DUE		637.09
***** 55.003-1-7.21 *****						
	Fearl Bridge Rd			ACCT 1-	106- 6.3	BILL 1711
55.003-1-7.21	910 Priv forest		2017 St Lawrence Co	7,800		65.45
Phippen Robert	Potsdam 2 407402	7,800	Town of Stockholm	7,800		3.99
Phippen Cheryl L	2002/10213 R.O.W.	7,800	Highway	7,800		24.00
1217 Santamont Rd	FRNT 500.00 DPTH		Chargebacks	7,800		7.76
Potsdam, NY 13676	ACRES 13.60		FD039 Stockholm Fire Prot	7,800	TO M	9.23
	EAST-0362616 NRTH-1713999					
	DEED BOOK 2003 PG-24316					
	FULL MARKET VALUE	7,800				
			TOTAL TAX ---			110.43**
				DATE #1		01/31/17
				AMT DUE		110.43
***** 55.003-1-7.221 *****						
	2031 Old Market Rd					BILL 1712
55.003-1-7.221	210 1 Family Res		2017 St Lawrence Co	125,000		1,048.90
Phippen Timothy J	Potsdam 2 407402	17,100	Town of Stockholm	125,000		64.00
Mason Kristie L	FRNT 575.00 DPTH	125,000	Highway	125,000		384.55
2030 Old Market Rd	ACRES 3.10		Chargebacks	125,000		124.37
Winthrop, NY 13697	EAST-0362852 NRTH-1713388		FD039 Stockholm Fire Prot	125,000	TO M	147.90
	DEED BOOK 2010 PG-18562					
	FULL MARKET VALUE	125,000				
			TOTAL TAX ---			1,769.72**
				DATE #1		01/31/17
				AMT DUE		1,769.72

STATE OF NEW YORK
COUNTY - St Lawrence
TOWN - Stockholm
SWIS - 408000

2 0 1 7 T O W N T A X R O L L
T A X A B L E SECTION OF THE ROLL - 1
OWNERS NAME SEQUENCE
UNIFORM PERCENT OF VALUE IS 100.00

PAGE 478
VALUATION DATE-JUL 01, 2015
TAXABLE STATUS DATE-MAR 01, 2016

TAX MAP PARCEL NUMBER	PROPERTY LOCATION & CLASS	ASSESSMENT	EXEMPTION CODE	COUNTY	TOWN	TAX AMOUNT
CURRENT OWNERS NAME	SCHOOL DISTRICT	LAND	TAX DESCRIPTION			
CURRENT OWNERS ADDRESS	PARCEL SIZE/GRID COORD	TOTAL	SPECIAL DISTRICTS			
***** 55.003-1-17.12 *****						
2030 Old Market Rd						BILL 1713
55.003-1-17.12	270 Mfg housing		2017 St Lawrence Co	28,000		234.95
Phippen Timothy J	Potsdam 2 407402	15,700	Town of Stockholm	28,000		14.34
Mason Kristie L	FRNT 300.00 DPTH 246.00	28,000	Highway	28,000		86.14
2030 Old Market Rd	ACRES 1.70		Chargebacks	28,000		27.86
Winthrop, NY 13697	EAST-0362547 NRTH-1713335		FD039 Stockholm Fire Prot	28,000	TO M	33.13
	DEED BOOK 2010 PG-18562					
	FULL MARKET VALUE	28,000				
TOTAL TAX ---						396.42**
						DATE #1 01/31/17
						AMT DUE 396.42
***** 55.002-3-10 *****						
367 Buckton Rd						BILL 1714
55.002-3-10	314 Rural vac<10		2017 St Lawrence Co	7,500		62.93
Pickering Orin	Brasher Falls 402001	7,500	Town of Stockholm	7,500		3.84
7 Ripley St	Subd Lot(16)	7,500	Highway	7,500		23.07
Massena, NY 13662	FRNT 300.00 DPTH 850.00		Chargebacks	7,500		7.46
	ACRES 6.00		School Relevy			59.68
	EAST-0374587 NRTH-1722476		FD039 Stockholm Fire Prot	7,500	TO M	8.87
	DEED BOOK 2015 PG-7405					
	FULL MARKET VALUE	7,500				
TOTAL TAX ---						165.85**
						DATE #1 01/31/17
						AMT DUE 165.85
***** 43.003-2-6.122 *****						
1286 Old Market Rd						BILL 1715
43.003-2-6.122	270 Mfg housing		2017 St Lawrence Co	44,000		369.21
Pierce Rebecca Barlow	Norwood-Norfolk 406201	15,600	Town of Stockholm	44,000		22.53
1286 Old Market Rd	FRNT 266.00 DPTH	44,000	Highway	44,000		135.36
Norwood, NY 13668	ACRES 1.60		Chargebacks	44,000		43.78
	EAST-0342636 NRTH-1735514		FD039 Stockholm Fire Prot	44,000	TO M	52.06
	DEED BOOK 2010 PG-7064		NL002 Norwood Library	44,000	TO	31.52
	FULL MARKET VALUE	44,000				
TOTAL TAX ---						654.46**
						DATE #1 01/31/17
						AMT DUE 654.46
***** 44.004-2-29 *****						
172 East Part Rd						BILL 1716
44.004-2-29	210 1 Family Res - WTRFNT		2017 St Lawrence Co	60,000		503.47
Pike Constance A	Brasher Falls 402001	17,100	Town of Stockholm	60,000		30.72
305 McCarthy Rd	Subd Lot (14)	60,000	Highway	60,000		184.58
Winthrop, NY 13697	2002/14277 Nimo Easement		Chargebacks	60,000		59.70
	286' River Ft		FD039 Stockholm Fire Prot	60,000	TO M	70.99
PRIOR OWNER ON 3/01/2016	FRNT 200.00 DPTH					
Pike Daniel A	ACRES 5.14 BANK8888111					
	EAST-0380606 NRTH-1731341					
	DEED BOOK 2016 PG-3294					
	FULL MARKET VALUE	60,000				
TOTAL TAX ---						849.46**
						DATE #1 01/31/17
						AMT DUE 849.46

STATE OF NEW YORK
 COUNTY - St Lawrence
 TOWN - Stockholm
 SWIS - 408000

2017 TOWN TAX ROLL
 TAXABLE SECTION OF THE ROLL - 1
 OWNERS NAME SEQUENCE
 UNIFORM PERCENT OF VALUE IS 100.00

PAGE 479
 VALUATION DATE-JUL 01, 2015
 TAXABLE STATUS DATE-MAR 01, 2016

TAX MAP PARCEL NUMBER	PROPERTY LOCATION & CLASS	ASSESSMENT	EXEMPTION CODE	COUNTY	TOWN	TAX AMOUNT
CURRENT OWNERS NAME	SCHOOL DISTRICT	LAND	TAX DESCRIPTION	TAXABLE VALUE		
CURRENT OWNERS ADDRESS	PARCEL SIZE/GRID COORD	TOTAL	SPECIAL DISTRICTS			
***** 34.075-1-3 *****						
34.075-1-3	609A Apt 1-4,609B Apt.5,6,SH 11C			ACCT 1-	23- 7	BILL 1717
Pike Daniel A	411 Apartment		2017 St Lawrence Co	40,000		335.65
104 Maple St	Brasher Falls 402001	15,700	Town of Stockholm	40,000		20.48
Massena, NY 13662	ACRES 1.70	40,000	Highway	40,000		123.06
	EAST-0381268 NRTH-1746786		Chargebacks	40,000		39.80
	DEED BOOK 2013 PG-17876		School Relevy			639.84
	FULL MARKET VALUE	40,000	FD037 Brasher Winthrp FD	40,000	TO M	65.76
			LT030 Winthrop Light	40,000	TO M	21.89
			TOTAL TAX ---			1,246.48**
				DATE #1		01/31/17
				AMT DUE		1,246.48
***** 34.059-1-21 *****						
34.059-1-21	412 Sh 420			ACCT 1-	77-15	BILL 1718
Pike Robert Jr	210 1 Family Res		VET WAR CT 41121	12,000	12,000	
Pike Dianne	Brasher Falls 402001	15,000	2017 St Lawrence Co	73,000		612.56
PO Box 183	No Sewer Available	85,000	Town of Stockholm	73,000		37.38
Winthrop, NY 13697	1.4ar		Highway	73,000		224.58
	ACRES 1.00		Chargebacks	73,000		72.63
	EAST-0380162 NRTH-1750317		FD039 Stockholm Fire Prot	85,000	TO M	100.57
	DEED BOOK 882 PG-00182					
	FULL MARKET VALUE	85,000				
			TOTAL TAX ---			1,047.72**
				DATE #1		01/31/17
				AMT DUE		1,047.72
***** 44.003-2-8.1 *****						
44.003-2-8.1	9545 Ush 11			ACCT 1-	78- 1	BILL 1719
Pinczes Caroline	270 Mfg housing		2017 St Lawrence Co	48,000		402.78
9545 US Highway 11	Brasher Falls 402001	45,000	Town of Stockholm	48,000		24.58
Winthrop, NY 13697	ACRES 89.80	48,000	Highway	48,000		147.67
	EAST-0369191 NRTH-1735578		Chargebacks	48,000		47.76
	DEED BOOK 960 PG-00409		FD039 Stockholm Fire Prot	48,000	TO M	56.79
	FULL MARKET VALUE	48,000				
			TOTAL TAX ---			679.58**
				DATE #1		01/31/17
				AMT DUE		679.58
***** 44.003-2-21 *****						
44.003-2-21	9560 Ush 11			ACCT 1-	78- 2	BILL 1720
Pinczes Matyas	312 Vac w/imprv		2017 St Lawrence Co	9,000		75.52
Pinczes Caroline	Brasher Falls 402001	8,300	Town of Stockholm	9,000		4.61
% Caroline Pinczes	Barn	9,000	Highway	9,000		27.69
9545 US Highway 11	6.50ar		Chargebacks	9,000		8.95
Winthrop, NY 13697	ACRES 8.30		School Relevy			143.95
	EAST-0370468 NRTH-1734000		FD039 Stockholm Fire Prot	9,000	TO M	10.65
	DEED BOOK 960 PG-00409					
	FULL MARKET VALUE	9,000				
			TOTAL TAX ---			271.37**
				DATE #1		01/31/17
				AMT DUE		271.37

STATE OF NEW YORK
 COUNTY - St Lawrence
 TOWN - Stockholm
 SWIS - 408000

2 0 1 7 T O W N T A X R O L L
 T A X A B L E SECTION OF THE ROLL - 1
 OWNERS NAME SEQUENCE
 UNIFORM PERCENT OF VALUE IS 100.00

PAGE 480
 VALUATION DATE-JUL 01, 2015
 TAXABLE STATUS DATE-MAR 01, 2016

TAX MAP PARCEL NUMBER	PROPERTY LOCATION & CLASS	ASSESSMENT	EXEMPTION CODE	COUNTY	TOWN	TAXABLE VALUE	TAX AMOUNT
CURRENT OWNERS NAME	SCHOOL DISTRICT	LAND	TAX DESCRIPTION				
CURRENT OWNERS ADDRESS	PARCEL SIZE/GRID COORD	TOTAL	SPECIAL DISTRICTS				
***** 55.001-1-5 *****							
55.001-1-5	16 Old Forge Rd			ACCT 1-	28-13	BILL	1721
Ploof James	210 1 Family Res		2017 St Lawrence Co	95,000			797.16
Ploof Nancy	Potsdam 2 407402	17,100	Town of Stockholm	95,000			48.64
16 Old Forge Rd	S/B: 193 Old Forge Rd	95,000	Highway	95,000			292.26
Winthrop, NY 13697	245x566		Chargebacks	95,000			94.52
	ACRES 3.10		FD039 Stockholm Fire Prot	95,000	TO M		112.40
	EAST-0363995 NRTH-1722692						
	DEED BOOK 2000 PG-23245						
	FULL MARKET VALUE	95,000					
			TOTAL TAX ---				1,344.98**
				DATE #1			01/31/17
				AMT DUE			1,344.98
***** 54.003-2-5.12 *****							
54.003-2-5.12	23 Old Close Rd			ACCT 1-	2-5.12	BILL	1722
Pluff Marcy R	312 Vac w/imprv		2017 St Lawrence Co	20,000			167.82
Pluff Gary A	Potsdam 2 407402	2,000	Town of Stockholm	20,000			10.24
12 Black Bear Path	FRNT 274.00 DPTH 332.00	20,000	Highway	20,000			61.53
Morrisonville, NY 12962	ACRES 2.10		Chargebacks	20,000			19.90
	EAST-0345106 NRTH-1717119		FD039 Stockholm Fire Prot	20,000	TO M		23.66
	DEED BOOK 2012 PG-16449						
	FULL MARKET VALUE	20,000					
			TOTAL TAX ---				283.15**
				DATE #1			01/31/17
				AMT DUE			283.15
***** 55.002-1-17 *****							
55.002-1-17	425 Buckton Rd			ACCT 1-	78- 6	BILL	1723
Plumadore Diane	210 1 Family Res		2017 St Lawrence Co	56,000			469.91
15090 King Rd	Brasher Falls 402001	23,400	Town of Stockholm	56,000			28.67
Sterling, NY 13156	ACRES 9.40	56,000	Highway	56,000			172.28
	EAST-0376276 NRTH-1723384		Chargebacks	56,000			55.72
	DEED BOOK 2016 PG-5280		FD039 Stockholm Fire Prot	56,000	TO M		66.26
PRIOR OWNER ON 3/01/2016	FULL MARKET VALUE	56,000					
Plumadore Leon			TOTAL TAX ---				792.84**
				DATE #1			01/31/17
				AMT DUE			792.84
***** 55.004-1-5.2 *****							
55.004-1-5.2	Elliott Rd			ACCT 1-	78- 6	BILL	1724
Plumadore Ronald	314 Rural vac<10		2017 St Lawrence Co	3,200			26.85
1037 Old Dekalb Rd	Brasher Falls 402001	3,200	Town of Stockholm	3,200			1.64
Canton, NY 13617	FRNT 112.00 DPTH 150.00	3,200	Highway	3,200			9.84
	EAST-0377809 NRTH-1719264		Chargebacks	3,200			3.18
	DEED BOOK 2005 PG-4696		FD039 Stockholm Fire Prot	3,200	TO M		3.79
	FULL MARKET VALUE	3,200					
			TOTAL TAX ---				45.30**
				DATE #1			01/31/17
				AMT DUE			45.30

STATE OF NEW YORK
COUNTY - St Lawrence
TOWN - Stockholm
SWIS - 408000

2 0 1 7 T O W N T A X R O L L
T A X A B L E SECTION OF THE ROLL - 1
OWNERS NAME SEQUENCE
UNIFORM PERCENT OF VALUE IS 100.00

PAGE 481
VALUATION DATE-JUL 01, 2015
TAXABLE STATUS DATE-MAR 01, 2016

TAX MAP PARCEL NUMBER	PROPERTY LOCATION & CLASS	ASSESSMENT	EXEMPTION CODE	COUNTY	TOWN	TAX AMOUNT
CURRENT OWNERS NAME	SCHOOL DISTRICT	LAND	TAX DESCRIPTION			
CURRENT OWNERS ADDRESS	PARCEL SIZE/GRID COORD	TOTAL	SPECIAL DISTRICTS			
***** 55.004-1-10 *****						
55.004-1-10	Elliott Rd			ACCT 1-	6- 5	BILL 1725
Plumadore Ronald Paul III	910 Priv forest		2017 St Lawrence Co	14,400		120.83
9511 Five Mile Line Rd	Brasher Falls 402001	14,400	Town of Stockholm	14,400		7.37
Ogdensburg, NY 13669	ACRES 25.00	14,400	Highway	14,400		44.30
	EAST-0379892 NRTH-1714065		Chargebacks	14,400		14.33
	DEED BOOK 2014 PG-11877		FD039 Stockholm Fire Prot	14,400	TO M	17.04
PRIOR OWNER ON 3/01/2016	FULL MARKET VALUE	14,400				
Plumadore Ronald Paul III						
TOTAL TAX ---						203.87**
						DATE #1 01/31/17
						AMT DUE 203.87
***** 55.004-1-18.3 *****						
55.004-1-18.3	431 Sullivan Rd					BILL 1726
Plumadore Ronald Paul III	314 Rural vac<10		2017 St Lawrence Co	7,200		60.42
9511 Five Mile Line Rd	Brasher Falls 402001	7,200	Town of Stockholm	7,200		3.69
Ogdensburg, NY 13669	Easment 2007/20243	7,200	Highway	7,200		22.15
	ACRES 5.20		Chargebacks	7,200		7.16
	EAST-0379632 NRTH-1713481		FD039 Stockholm Fire Prot	7,200	TO M	8.52
PRIOR OWNER ON 3/01/2016	DEED BOOK 2014 PG-11877					
Plumadore Ronald Paul III	FULL MARKET VALUE	7,200				
TOTAL TAX ---						101.94**
						DATE #1 01/31/17
						AMT DUE 101.94
***** 55.004-1-13.2 *****						
55.004-1-13.2	434 Sullivan Rd					BILL 1727
Plumadore Susan M	270 Mfg housing		2017 St Lawrence Co	52,000		436.34
831 State Route 458	Brasher Falls 402001	40,700	Town of Stockholm	52,000		26.62
Saint Regis Falls, NY	Part Of Lot #7	52,000	Highway	52,000		159.97
12980-3709	Easement 2007/20242		Chargebacks	52,000		51.74
	ACRES 42.40		FD039 Stockholm Fire Prot	52,000	TO M	61.52
	EAST-0380882 NRTH-1713224					
	DEED BOOK 2004 PG-3014					
	FULL MARKET VALUE	52,000				
TOTAL TAX ---						736.19**
						DATE #1 01/31/17
						AMT DUE 736.19
***** 55.002-1-16 *****						
55.002-1-16	Buckton Rd			ACCT 1-	78- 5	BILL 1728
Plumadore Warren	314 Rural vac<10		2017 St Lawrence Co	6,200		52.03
831 State Highway 458	Brasher Falls 402001	6,200	Town of Stockholm	6,200		3.17
Saint Regis Falls, NY 12980	FRNT 157.00 DPTH 337.00	6,200	Highway	6,200		19.07
	ACRES 1.20		Chargebacks	6,200		6.17
	EAST-0376666 NRTH-1723470		FD039 Stockholm Fire Prot	6,200	TO M	7.34
PRIOR OWNER ON 3/01/2016	DEED BOOK 2016 PG-5196					
Plumadore Leon	FULL MARKET VALUE	6,200				
TOTAL TAX ---						87.78**
						DATE #1 01/31/17
						AMT DUE 87.78

STATE OF NEW YORK
 COUNTY - St Lawrence
 TOWN - Stockholm
 SWIS - 408000

2 0 1 7 T O W N T A X R O L L
 T A X A B L E SECTION OF THE ROLL - 1
 OWNERS NAME SEQUENCE
 UNIFORM PERCENT OF VALUE IS 100.00

PAGE 482
 VALUATION DATE-JUL 01, 2015
 TAXABLE STATUS DATE-MAR 01, 2016

TAX MAP PARCEL NUMBER	PROPERTY LOCATION & CLASS	ASSESSMENT	EXEMPTION CODE	COUNTY	TOWN	TAX AMOUNT
CURRENT OWNERS NAME	SCHOOL DISTRICT	LAND	TAX DESCRIPTION			
CURRENT OWNERS ADDRESS	PARCEL SIZE/GRID COORD	TOTAL	SPECIAL DISTRICTS			
***** 55.004-1-20 *****						
55.004-1-20	133 Old Mason Rd/abandoned			ACCT 1-100- 1	BILL	1729
Plumadore Warren	910 Priv forest		2017 St Lawrence Co	16,300		136.78
831 State Route 458	Parishville 1 406601	16,300	Town of Stockholm	16,300		8.35
Saint Regis Falls, NY	25 A	16,300	Highway	16,300		50.14
	ACRES 28.40		Chargebacks	16,300		16.22
12980-3709	EAST-0373483 NRTH-1717697		FD039 Stockholm Fire Prot	16,300	TO M	19.29
	DEED BOOK 1040 PG-01116					
	FULL MARKET VALUE	16,300				
TOTAL TAX ---						230.78**
DATE #1						01/31/17
AMT DUE						230.78
***** 34.002-1-14 *****						
34.002-1-14	Sh 420			ACCT 1- 83-15	BILL	1730
Pombrio Sandra Maria	314 Rural vac<10		2017 St Lawrence Co	3,500		29.37
66 Clark St	Brasher Falls 402001	3,500	Town of Stockholm	3,500		1.79
West Chazy, NY 12992-9645	75x380x96x325 Vac .50 Ar	3,500	Highway	3,500		10.77
	FRNT 75.00 DPTH 353.00		Chargebacks	3,500		3.48
	ACRES 0.61		FD039 Stockholm Fire Prot	3,500	TO M	4.14
	EAST-0376666 NRTH-1753589					
	DEED BOOK 955 PG-00455					
	FULL MARKET VALUE	3,500				
TOTAL TAX ---						49.55**
DATE #1						01/31/17
AMT DUE						49.55
***** 56.002-1-2 *****						
56.002-1-2	742 Cr 49			ACCT 1- 78- 8	BILL	1731
Pondillo Helen	280 Res Multiple		2017 St Lawrence Co	130,000		1,090.85
Murphy Margaret	Brasher Falls 402001	51,200	Town of Stockholm	130,000		66.56
25 Kaymac St	ACRES 63.30	130,000	Highway	130,000		399.93
Brentwood, NY 11717	EAST-0396688 NRTH-1724528		Chargebacks	130,000		129.35
	DEED BOOK 2001 PG-22451		FD039 Stockholm Fire Prot	130,000	TO M	153.81
	FULL MARKET VALUE	130,000				
TOTAL TAX ---						1,840.50**
DATE #1						01/31/17
AMT DUE						1,840.50
***** 65.004-2-2.12 *****						
65.004-2-2.12	Sh 11B				BILL	1732
Porter Clark	312 Vac w/imprv		2017 St Lawrence Co	5,000		41.96
559D County Route 24	Potsdam 2 407402	4,000	Town of Stockholm	5,000		2.56
Gouverneur, NY 13642-3555	20x455x249x381	5,000	Highway	5,000		15.38
	ACRES 1.20		Chargebacks	5,000		4.97
	EAST-0350241 NRTH-1702735		FD039 Stockholm Fire Prot	5,000	TO M	5.92
	DEED BOOK 2012 PG-16825					
	FULL MARKET VALUE	5,000				
TOTAL TAX ---						70.79**
DATE #1						01/31/17
AMT DUE						70.79

STATE OF NEW YORK
 COUNTY - St Lawrence
 TOWN - Stockholm
 SWIS - 408000

2 0 1 7 T O W N T A X R O L L
 T A X A B L E SECTION OF THE ROLL - 1
 OWNERS NAME SEQUENCE
 UNIFORM PERCENT OF VALUE IS 100.00

PAGE 483
 VALUATION DATE-JUL 01, 2015
 TAXABLE STATUS DATE-MAR 01, 2016

TAX MAP PARCEL NUMBER	PROPERTY LOCATION & CLASS	ASSESSMENT	EXEMPTION CODE	COUNTY	TOWN	TAX AMOUNT
CURRENT OWNERS NAME	SCHOOL DISTRICT	LAND	TAX DESCRIPTION	TAXABLE VALUE		
CURRENT OWNERS ADDRESS	PARCEL SIZE/GRID COORD	TOTAL	SPECIAL DISTRICTS			
***** 33.004-2-8.2 *****						
33.004-2-8.2	533 Porter Lynch Rd					BILL 1733
Porter Dwight A	270 Mfg housing		2017 St Lawrence Co	25,000		209.78
533 Porter Lynch Rd	Brasher Falls 402001	17,000	Town of Stockholm	25,000		12.80
Norwood, NY 13668	518x568x358x499	25,000	Highway	25,000		76.91
	ACRES 5.40		Chargebacks	25,000		24.87
	EAST-0353056 NRTH-1749524		FD039 Stockholm Fire Prot	25,000	TO M	29.58
	DEED BOOK 1086 PG-469					
	FULL MARKET VALUE	25,000				
			TOTAL TAX ---			353.94**
				DATE #1		01/31/17
				AMT DUE		353.94
***** 65.004-2-22.1 *****						
65.004-2-22.1	890 Sh 11B					BILL 1734
Posta Stephen J	240 Rural res		VET COM CT 41131	20,000	20,000	
890 State Highway 11B	Potsdam 2 407402	42,400	2017 St Lawrence Co	66,000		553.82
Potsdam, NY 13676	ACRES 45.70	86,000	Town of Stockholm	66,000		33.79
	EAST-0354984 NRTH-1701060		Highway	66,000		203.04
	DEED BOOK 2005 PG-8869		Chargebacks	66,000		65.67
	FULL MARKET VALUE	86,000	FD039 Stockholm Fire Prot	86,000	TO M	101.75
			TOTAL TAX ---			958.07**
				DATE #1		01/31/17
				AMT DUE		958.07
***** 34.067-1-12 *****						
34.067-1-12	380 Sh 420					BILL 1735
Powell Robert	210 1 Family Res		VET COM CT 41131	17,250	17,250	
Powell Joan	Brasher Falls 402001	13,500	2017 St Lawrence Co	51,750		434.24
380 State Highway 420	FRNT 165.00 DPTH 240.00	69,000	Town of Stockholm	51,750		26.50
Winthrop, NY 13697	ACRES 1.00		Highway	51,750		159.20
	EAST-0380590 NRTH-1749538		Chargebacks	51,750		51.49
	DEED BOOK 826 PG-00165		FD037 Brasher Winthrp FD	69,000	TO M	113.44
	FULL MARKET VALUE	69,000	LT030 Winthrop Light	69,000	TO M	37.76
			TOTAL TAX ---			822.63**
				DATE #1		01/31/17
				AMT DUE		822.63
***** 45.062-1-6 *****						
45.062-1-6	1073 Buckton Rd					BILL 1736
Prashaw Sally (Lu)	210 1 Family Res		2017 St Lawrence Co	65,000		545.43
1073 Buckton Rd	Brasher Falls 402001	9,500	Town of Stockholm	65,000		33.28
Winthrop, NY 13697	100x169x85x169	65,000	Highway	65,000		199.96
	FRNT 100.00 DPTH 169.00		Chargebacks	65,000		64.67
	EAST-0389905 NRTH-1732661		FD039 Stockholm Fire Prot	65,000	TO M	76.91
	DEED BOOK 1073 PG-120					
	FULL MARKET VALUE	65,000				
			TOTAL TAX ---			920.25**
				DATE #1		01/31/17
				AMT DUE		920.25

STATE OF NEW YORK
 COUNTY - St Lawrence
 TOWN - Stockholm
 SWIS - 408000

2 0 1 7 T O W N T A X R O L L
 T A X A B L E SECTION OF THE ROLL - 1
 OWNERS NAME SEQUENCE
 UNIFORM PERCENT OF VALUE IS 100.00

PAGE 484
 VALUATION DATE-JUL 01, 2015
 TAXABLE STATUS DATE-MAR 01, 2016

TAX MAP PARCEL NUMBER	PROPERTY LOCATION & CLASS	ASSESSMENT	EXEMPTION CODE-----	COUNTY-----	TOWN-----	
CURRENT OWNERS NAME	SCHOOL DISTRICT	LAND	TAX DESCRIPTION	TAXABLE VALUE		TAX AMOUNT
CURRENT OWNERS ADDRESS	PARCEL SIZE/GRID COORD	TOTAL	SPECIAL DISTRICTS			
***** 45.062-1-7 *****						
45.062-1-7	Buckton Rd			ACCT 1- 78-15	BILL	1737
Prashaw Sally (Lu)	311 Res vac land		2017 St Lawrence Co	1,000		8.39
1073 Buckton Rd	Brasher Falls 402001	1,000	Town of Stockholm	1,000		0.51
Winthrop, NY 13697	FRNT 85.00 DPTH 169.00	1,000	Highway	1,000		3.08
	EAST-0389803 NRTH-1732648		Chargebacks	1,000		1.00
	DEED BOOK 1073 PG-120		FD039 Stockholm Fire Prot	1,000 TO M		1.18
	FULL MARKET VALUE	1,000				
			TOTAL TAX ---			14.16**
				DATE #1	01/31/17	
				AMT DUE	14.16	
***** 33.002-2-1.112 *****						
33.002-2-1.112	O'Brien Rd				BILL	1738
Prentice Peter	322 Rural vac>10		2017 St Lawrence Co	23,000		193.00
Snider Mary	Brasher Falls 402001	23,000	Town of Stockholm	23,000		11.78
521 O'Brien Rd	ACRES 41.00	23,000	Highway	23,000		70.76
Norwood, NY 13668-4103	EAST-0350342 NRTH-1752376		Chargebacks	23,000		22.88
	DEED BOOK 2001 PG-13357		FD039 Stockholm Fire Prot	23,000 TO M		27.21
	FULL MARKET VALUE	23,000				
			TOTAL TAX ---			325.63**
				DATE #1	01/31/17	
				AMT DUE	325.63	
***** 33.002-2-1.2 *****						
33.002-2-1.2	521 O'Brien Rd				BILL	1739
Prentice Peter (LU)	210 1 Family Res		2017 St Lawrence Co	175,000		1,468.46
521 O'Brien Rd	Brasher Falls 402001	20,400	Town of Stockholm	175,000		89.60
Norwood, NY 13668-4103	1180'fr	175,000	Highway	175,000		538.37
	ACRES 10.50		Chargebacks	175,000		174.12
	EAST-0349418 NRTH-1752832		FD039 Stockholm Fire Prot	175,000 TO M		207.05
	DEED BOOK 2013 PG-715					
	FULL MARKET VALUE	175,000				
			TOTAL TAX ---			2,477.60**
				DATE #1	01/31/17	
				AMT DUE	2,477.60	
***** 45.001-1-29 *****						
45.001-1-29	1337 Cr 49			ACCT 1- 79- 6.2	BILL	1740
Proper Donald E	270 Mfg housing		VET WAR CT 41121	8,550	8,550	
1337 County Route 49	Brasher Falls 402001	15,900	2017 St Lawrence Co	48,450		406.55
Winthrop, NY 13697	Trailer	57,000	Town of Stockholm	48,450		24.81
	FRNT 200.00 DPTH 435.00		Highway	48,450		149.05
	ACRES 1.90		Chargebacks	48,450		48.21
	EAST-0387345 NRTH-1736119		FD039 Stockholm Fire Prot	57,000 TO M		67.44
	DEED BOOK 1019 PG-00690					
	FULL MARKET VALUE	57,000				
			TOTAL TAX ---			696.06**
				DATE #1	01/31/17	
				AMT DUE	696.06	

STATE OF NEW YORK
 COUNTY - St Lawrence
 TOWN - Stockholm
 SWIS - 408000

2 0 1 7 T O W N T A X R O L L
 T A X A B L E SECTION OF THE ROLL - 1
 OWNERS NAME SEQUENCE
 UNIFORM PERCENT OF VALUE IS 100.00

PAGE 485
 VALUATION DATE-JUL 01, 2015
 TAXABLE STATUS DATE-MAR 01, 2016

TAX MAP PARCEL NUMBER	PROPERTY LOCATION & CLASS	ASSESSMENT	EXEMPTION CODE	COUNTY	TOWN	TAXABLE VALUE	TAX AMOUNT	
CURRENT OWNERS NAME	SCHOOL DISTRICT	LAND	TAX DESCRIPTION					
CURRENT OWNERS ADDRESS	PARCEL SIZE/GRID COORD	TOTAL	SPECIAL DISTRICTS					
***** 45.003-1-3.1 *****								
	1329 Cr 49					ACCT 1- 79- 6.1	BILL 1741	
45.003-1-3.1	210 1 Family Res		Aged - Co 41801			10,000	10,000	
Proper Georgia	Brasher Falls 402001	23,100	2017 St Lawrence Co			40,000	335.65	
PO Box 136	12.60A(D)	50,000	Town of Stockholm			40,000	20.48	
Winthrop, NY 13697	FRNT 130.00 DPTH		Highway			40,000	123.06	
	ACRES 9.13		Chargebacks			40,000	39.80	
	EAST-0386847 NRTH-1735730		FD039 Stockholm Fire Prot			50,000 TO M	59.16	
	DEED BOOK 2014 PG-2735							
	FULL MARKET VALUE	50,000						
TOTAL TAX ---								578.15**
							DATE #1	01/31/17
							AMT DUE	578.15
***** 45.003-1-2 *****								
	Off Buckton Rd					ACCT 1- 8- 2	BILL 1742	
45.003-1-2	910 Priv forest		2017 St Lawrence Co			7,000	58.74	
Proper Scott D	Brasher Falls 402001	7,000	Town of Stockholm			7,000	3.58	
36 Cornell Ave	12ar	7,000	Highway			7,000	21.53	
Massena, NY 13662	FRNT 541.00 DPTH 975.00		Chargebacks			7,000	6.96	
	ACRES 12.10		School Relevy				111.98	
	EAST-0385461 NRTH-1734259		FD039 Stockholm Fire Prot			7,000 TO M	8.28	
	DEED BOOK 2006 PG-15472							
	FULL MARKET VALUE	7,000						
TOTAL TAX ---								211.07**
							DATE #1	01/31/17
							AMT DUE	211.07
***** 54.003-2-8 *****								
	8355 Ush 11					ACCT 1- 56- 4	BILL 1743	
54.003-2-8	210 1 Family Res		2017 St Lawrence Co			67,000	562.21	
Prosper Patricia L (LU)	Potsdam 2 407402	8,600	Town of Stockholm			67,000	34.30	
8355 US Highway 11	FRNT 85.00 DPTH 210.00	67,000	Highway			67,000	206.12	
Potsdam, NY 13676	EAST-0346120 NRTH-1717429		Chargebacks			67,000	66.66	
	DEED BOOK 2014 PG-15368		FD039 Stockholm Fire Prot			67,000 TO M	79.27	
	FULL MARKET VALUE	67,000						
TOTAL TAX ---								948.56**
							DATE #1	01/31/17
							AMT DUE	948.56
***** 54.002-5-11 *****								
	Off Old Market Rd						BILL 1744	
54.002-5-11	314 Rural vac<10 - WTRFNT		2017 St Lawrence Co			7,000	58.74	
Provost Heith M	Potsdam 2 407402	7,000	Town of Stockholm			7,000	3.58	
Provost Marcie S	Lot (4)	7,000	Highway			7,000	21.53	
845 State Highway 11C	Cold River Properties		Chargebacks			7,000	6.96	
Brasher Falls, NY 13613	Subdivision 377'Wf		School Relevy				186.92	
	FRNT 377.00 DPTH		FD038 W Stockholm Fire Dis			7,000 TO M	9.35	
	ACRES 4.50							
	EAST-0351518 NRTH-1720789							
	DEED BOOK 2016 PG-1537							
	FULL MARKET VALUE	7,000						
TOTAL TAX ---								287.08**
							DATE #1	01/31/17
							AMT DUE	287.08

STATE OF NEW YORK
 COUNTY - St Lawrence
 TOWN - Stockholm
 SWIS - 408000

2 0 1 7 T O W N T A X R O L L
 T A X A B L E SECTION OF THE ROLL - 1
 OWNERS NAME SEQUENCE
 UNIFORM PERCENT OF VALUE IS 100.00

PAGE 486
 VALUATION DATE-JUL 01, 2015
 TAXABLE STATUS DATE-MAR 01, 2016

TAX MAP PARCEL NUMBER	PROPERTY LOCATION & CLASS	ASSESSMENT	EXEMPTION CODE-----	COUNTY-----	TOWN-----	
CURRENT OWNERS NAME	SCHOOL DISTRICT	LAND	TAX DESCRIPTION	TAXABLE VALUE		TAX AMOUNT
CURRENT OWNERS ADDRESS	PARCEL SIZE/GRID COORD	TOTAL	SPECIAL DISTRICTS			
***** 33.004-2-20 *****						
33.004-2-20	Cook Rd			ACCT 1- 79- 8		BILL 1745
Puterbaugh John	910 Priv forest		2017 St Lawrence Co	2,400		20.14
Puterbaugh Lois	Brasher Falls 402001	2,400	Town of Stockholm	2,400		1.23
1808 NE 3rd Ct	5ar	2,400	Highway	2,400		7.38
Cape Coral, FL 33909-9239	FRNT 900.00 DPTH		Chargebacks	2,400		2.39
	ACRES 4.10		FD039 Stockholm Fire Prot	2,400	TO M	2.84
	EAST-0357321 NRTH-1748551					
	DEED BOOK 1041 PG-00273					
	FULL MARKET VALUE	2,400				
			TOTAL TAX ---			33.98**
				DATE #1	01/31/17	
				AMT DUE		33.98

STATE OF NEW YORK
 COUNTY - St Lawrence
 TOWN - Stockholm
 SWIS - 408000

2 0 1 7 T O W N T A X R O L L
 T A X A B L E SECTION OF THE ROLL - 1
 N A M E S E C T I O N - P
 UNIFORM PERCENT OF VALUE IS 100.00

PAGE 487
 VALUATION DATE-JUL 01, 2015
 TAXABLE STATUS DATE-MAR 01, 2016
 RPS155/V04/L015
 CURRENT DATE 12/21/2016

*** S P E C I A L D I S T R I C T S U M M A R Y ***

CODE	DISTRICT NAME	TOTAL PARCELS	EXTENSION TYPE	EXTENSION VALUE	AD VALOREM VALUE	EXEMPT AMOUNT	TAXABLE VALUE	TOTAL TAX
FD037	Brasher Winthr	8	TOTAL M		511,600		511,600	841.11
FD038	W Stockholm Fi	10	TOTAL M		506,700		506,700	676.53
FD039	Stockholm Fire	90	TOTAL M		4453,800		4453,800	5,269.60
LT030	Winthrop Light	8	TOTAL M		511,600		511,600	280.01
LT031	W Stockholm Li	1	TOTAL M		35,000		35,000	27.38
LT032	Sanfordville L	4	TOTAL M		249,000		249,000	95.27
NL002	Norwood Librar	3	TOTAL		61,300		61,300	43.91
US001	Unpaid Sewer T	2	MOVTAX	357.00			357.00	357.00

*** S C H O O L D I S T R I C T S U M M A R Y ***

CODE	DISTRICT NAME	TOTAL PARCELS	ASSESSED LAND	ASSESSED TOTAL	EXEMPT AMOUNT	TOTAL TAXABLE
					-----	-----
					STAR AMOUNT	STAR TAXABLE
	Brasher Falls	71	1300,300	3519,800	13,300	3,506,500
402001	Norwood-Norfolk	3	32,900	61,300	1285,500	2,221,000 61,300
406201	Parishville 1	5	215,600	245,400	30,000	31,300 245,400
406601	Potsdam 2	29	445,500	1645,600	50,000	195,400 1,645,600
407402					656,600	989,000
	S U B - T O T A L	108	1994,300	5472,100	13,300	5,458,800
	S U B - T O T A L (CONT)				2022,100	3,436,700
	T O T A L	108	1994,300	5472,100	13,300	5,458,800
	T O T A L (CONT)				2022,100	3,436,700

STATE OF NEW YORK
 COUNTY - St Lawrence
 TOWN - Stockholm
 SWIS - 408000

2017 TOWN TAX ROLL
 TAXABLE SECTION OF THE ROLL - 1
 NAME SECTION - P
 UNIFORM PERCENT OF VALUE IS 100.00

PAGE 488
 VALUATION DATE-JUL 01, 2015
 TAXABLE STATUS DATE-MAR 01, 2016
 RPS155/V04/L015
 CURRENT DATE 12/21/2016

*** SYSTEM CODES SUMMARY ***

NO SYSTEM EXEMPTIONS AT THIS LEVEL

*** EXEMPTION SUMMARY ***

CODE	DESCRIPTION	TOTAL PARCELS	COUNTY	TOWN
41121	VET WAR CT	5	44,250	44,250
41131	VET COM CT	4	70,250	70,250
41162	CW_15_VET/	1	4,800	
41801	Aged - Co	1	10,000	10,000
41802	Aged - Cou	2	41,150	
41803	Aged - Tow	2		41,150
	T O T A L	15	170,450	165,650

*** GRAND TOTALS ***

ROLL SEC	DESCRIPTION	TOTAL PARCELS	ASSESSED LAND	ASSESSED TOTAL	EXEMPT AMOUNT	TOTAL TAXABLE	TOTAL TAX
					-----	-----	
					STAR AMOUNT	STAR TAXABLE	
	2017 St Lawrence C		1994,300	5472,100	170,450	5,301,650	44,487.14
	Town of Stockholm		1994,300	5472,100	165,650	5,306,450	2,716.90
	Highway		1994,300	5472,100	165,650	5,306,450	16,324.64
	Chargebacks		1994,300	5472,100	165,650	5,306,450	5,279.74
	School Relevy						7,864.01
1	SPEC DIST TAXES TAXABLE	108					7,590.81
							84,263.24

STATE OF NEW YORK
 COUNTY - St Lawrence
 TOWN - Stockholm
 SWIS - 408000

2 0 1 7 T O W N T A X R O L L
 T A X A B L E SECTION OF THE ROLL - 1
 OWNERS NAME SEQUENCE
 UNIFORM PERCENT OF VALUE IS 100.00

PAGE 489
 VALUATION DATE-JUL 01, 2015
 TAXABLE STATUS DATE-MAR 01, 2016

TAX MAP PARCEL NUMBER	PROPERTY LOCATION & CLASS	ASSESSMENT	EXEMPTION CODE	COUNTY	TOWN	TAX AMOUNT
CURRENT OWNERS NAME	SCHOOL DISTRICT	LAND	TAX DESCRIPTION	TAXABLE VALUE		
CURRENT OWNERS ADDRESS	PARCEL SIZE/GRID COORD	TOTAL	SPECIAL DISTRICTS			
***** 54.066-2-21 *****						
	3 Gibson St			ACCT 1-111- 1	BILL	1746
54.066-2-21	210 1 Family Res		2017 St Lawrence Co	45,000		377.60
Quicke Robert F	Potsdam 2 407402	9,200	Town of Stockholm	45,000		23.04
Quicke Diane M	FRNT 265.00 DPTH 66.00	45,000	Highway	45,000		138.44
PO Box 33	EAST-0353638 NRTH-1716407		Chargebacks	45,000		44.77
West Stockholm, NY 13696	DEED BOOK 987 PG-00306		FD038 W Stockholm Fire Dis	45,000	TO M	60.08
	FULL MARKET VALUE	45,000	LT031 W Stockholm Light	45,000	TO M	35.21
			TOTAL TAX ---			679.14**
				DATE #1		01/31/17
				AMT DUE		679.14

STATE OF NEW YORK
 COUNTY - St Lawrence
 TOWN - Stockholm
 SWIS - 408000

2017 TOWN TAX ROLL
 TAXABLE SECTION OF THE ROLL - 1
 NAME SECTION - Q
 UNIFORM PERCENT OF VALUE IS 100.00

PAGE 490
 VALUATION DATE-JUL 01, 2015
 TAXABLE STATUS DATE-MAR 01, 2016
 RPS155/V04/L015
 CURRENT DATE 12/21/2016

*** SPECIAL DISTRICT SUMMARY ***

CODE	DISTRICT NAME	TOTAL PARCELS	EXTENSION TYPE	EXTENSION VALUE	AD VALOREM VALUE	EXEMPT AMOUNT	TAXABLE VALUE	TOTAL TAX
FD038	W Stockholm Fi	1	TOTAL M		45,000		45,000	60.08
LT031	W Stockholm Li	1	TOTAL M		45,000		45,000	35.21

*** SCHOOL DISTRICT SUMMARY ***

CODE	DISTRICT NAME	TOTAL PARCELS	ASSESSED LAND	ASSESSED TOTAL	EXEMPT AMOUNT	TOTAL TAXABLE
					-----	-----
					STAR AMOUNT	STAR TAXABLE
	Potsdam 2	1	9,200	45,000		45,000
407402					30,000	15,000
	SUB - TOTAL	1	9,200	45,000		45,000
	SUB - TOTAL (CONT)				30,000	15,000
	TOTAL	1	9,200	45,000		45,000
	TOTAL (CONT)				30,000	15,000

*** SYSTEM CODES SUMMARY ***

NO SYSTEM EXEMPTIONS AT THIS LEVEL

*** EXEMPTION SUMMARY ***

NO EXEMPTIONS AT THIS LEVEL

STATE OF NEW YORK
 COUNTY - St Lawrence
 TOWN - Stockholm
 SWIS - 408000

2017 TOWN TAX ROLL
 TAXABLE SECTION OF THE ROLL - 1
 NAME SECTION - Q
 UNIFORM PERCENT OF VALUE IS 100.00

PAGE 491
 VALUATION DATE-JUL 01, 2015
 TAXABLE STATUS DATE-MAR 01, 2016
 RPS155/V04/L015
 CURRENT DATE 12/21/2016

*** GRAND TOTALS ***

ROLL SEC	DESCRIPTION	TOTAL PARCELS	ASSESSED LAND	ASSESSED TOTAL	EXEMPT AMOUNT ----- STAR AMOUNT	TOTAL TAXABLE ----- STAR TAXABLE	TOTAL TAX
	2017 St Lawrence C		9,200	45,000		45,000	377.60
	Town of Stockholm		9,200	45,000		45,000	23.04
	Highway		9,200	45,000		45,000	138.44
	Chargebacks		9,200	45,000		45,000	44.77
	SPEC DIST TAXES						95.29
1	TAXABLE	1					679.14

STATE OF NEW YORK
 COUNTY - St Lawrence
 TOWN - Stockholm
 SWIS - 408000

2 0 1 7 T O W N T A X R O L L
 T A X A B L E SECTION OF THE ROLL - 1
 OWNERS NAME SEQUENCE
 UNIFORM PERCENT OF VALUE IS 100.00

PAGE 492
 VALUATION DATE-JUL 01, 2015
 TAXABLE STATUS DATE-MAR 01, 2016

TAX MAP PARCEL NUMBER	PROPERTY LOCATION & CLASS	ASSESSMENT	EXEMPTION CODE-----	COUNTY-----	TOWN-----	TAX AMOUNT
CURRENT OWNERS NAME	SCHOOL DISTRICT	LAND	TAX DESCRIPTION	TAXABLE VALUE		
CURRENT OWNERS ADDRESS	PARCEL SIZE/GRID COORD	TOTAL	SPECIAL DISTRICTS			
***** 56.001-1-2 *****						
56.001-1-2	50 Haack Rd			ACCT 1-	15- 4.2	BILL 1747
Rabbitt Cheryl (Lu)	240 Rural res		2017 St Lawrence Co	75,000		629.34
% Kelley M Arnold	Brasher Falls 402001	36,900	Town of Stockholm	75,000		38.40
14808 North 130th Ln	ACRES 34.70	75,000	Highway	75,000		230.73
El Mirage, AZ 85335	EAST-0384877 NRTH-1727254		Chargebacks	75,000		74.62
	DEED BOOK 2007 PG-213		FD039 Stockholm Fire Prot	75,000	TO M	88.74
	FULL MARKET VALUE	75,000				
PRIOR OWNER ON 3/01/2016						
Rabbitt Cheryl (Lu)						
TOTAL TAX ---						1,061.83**
						DATE #1 01/31/17
						AMT DUE 1,061.83
***** 54.001-1-2.112 *****						
54.001-1-2.112	337 Stockholm Knapps Station					BILL 1748
Rabideau Harold C	270 Mfg housing		VET COM CT 41131	20,000	20,000	
Rabideau Erma	Norwood-Norfolk 406201	15,800	VET DIS CT 41141	37,800	37,800	
337 Stockholm Knapps Station R	180x432x181x422	108,000	2017 St Lawrence Co	50,200		421.24
Potsdam, NY 13676-3246	FRNT 180.00 DPTH 428.00		Town of Stockholm	50,200		25.70
	ACRES 1.80		Highway	50,200		154.43
	EAST-0345635 NRTH-1727230		Chargebacks	50,200		49.95
	DEED BOOK 2005 PG-11065		FD039 Stockholm Fire Prot	108,000	TO M	127.78
	FULL MARKET VALUE	108,000	NL002 Norwood Library	108,000	TO	77.38
TOTAL TAX ---						856.48**
						DATE #1 01/31/17
						AMT DUE 856.48
***** 34.001-1-9.112 *****						
34.001-1-9.112	511 Hurley Rd					BILL 1749
Radel Peter	270 Mfg housing		2017 St Lawrence Co	25,000		209.78
Radel Paula	Brasher Falls 402001	15,000	Town of Stockholm	25,000		12.80
511 Hurley Rd	200x226	25,000	Highway	25,000		76.91
Brasher Falls, NY 13613	FRNT 200.00 DPTH 200.00		Chargebacks	25,000		24.87
	BANK8888830		FD039 Stockholm Fire Prot	25,000	TO M	29.58
	EAST-0369153 NRTH-1759502					
	DEED BOOK 2012 PG-1336					
	FULL MARKET VALUE	25,000				
TOTAL TAX ---						353.94**
						DATE #1 01/31/17
						AMT DUE 353.94
***** 44.003-1-26 *****						
44.003-1-26	9157 Ush 11			ACCT 1-	23-15	BILL 1750
Rafter Marsha	270 Mfg housing		2017 St Lawrence Co	63,000		528.64
9157 US Highway 11	Brasher Falls 402001	15,100	Town of Stockholm	63,000		32.26
Potsdam, NY 13676	272x165	63,000	Highway	63,000		193.81
	ACRES 1.10 BANK8888830		Chargebacks	63,000		62.68
	EAST-0361724 NRTH-1729727		FD039 Stockholm Fire Prot	63,000	TO M	74.54
	DEED BOOK 2013 PG-1597					
	FULL MARKET VALUE	63,000				
TOTAL TAX ---						891.93**
						DATE #1 01/31/17
						AMT DUE 891.93



STATE OF NEW YORK
COUNTY - St Lawrence
TOWN - Stockholm
SWIS - 408000

2017 TOWN TAX ROLL
TAXABLE SECTION OF THE ROLL - 1
OWNERS NAME SEQUENCE
UNIFORM PERCENT OF VALUE IS 100.00

PAGE 493
VALUATION DATE-JUL 01, 2015
TAXABLE STATUS DATE-MAR 01, 2016

TAX MAP PARCEL NUMBER	PROPERTY LOCATION & CLASS	ASSESSMENT	EXEMPTION CODE	COUNTY	TOWN	TAX AMOUNT
CURRENT OWNERS NAME	SCHOOL DISTRICT	LAND	TAX DESCRIPTION			
CURRENT OWNERS ADDRESS	PARCEL SIZE/GRID COORD	TOTAL	SPECIAL DISTRICTS			
***** 55.002-3-25 *****						
55.002-3-25	545 Elliott Rd					BILL 1751
Ramsdell Anthony	910 Priv forest		2017 St Lawrence Co	48,100		403.62
472A Elliott Rd	Brasher Falls 402001	48,100	Town of Stockholm	48,100		24.63
Winthrop, NY 13697	FRNT 858.00 DPTH	48,100	Highway	48,100		147.97
	ACRES 83.70		Chargebacks	48,100		47.86
	EAST-0375843 NRTH-1720162		School Relevy			1,171.16
	DEED BOOK 2013 PG-16507		FD039 Stockholm Fire Prot	48,100	TO M	56.91
	FULL MARKET VALUE	48,100				
TOTAL TAX ---						1,852.15**
						DATE #1 01/31/17
						AMT DUE 1,852.15
***** 55.004-2-18 *****						
55.004-2-18	472A Elliott Rd					BILL 1752
Ramsdell Anthony W	240 Rural res		2017 St Lawrence Co	118,000		990.16
Ramsdell Heather	Brasher Falls 402001	63,000	Town of Stockholm	118,000		60.42
472A Elliott Rd	421'fr	118,000	Highway	118,000		363.01
Winthrop, NY 13697-3129	ACRES 80.40 BANK8888869		Chargebacks	118,000		117.41
	EAST-0379567 NRTH-1719771		FD039 Stockholm Fire Prot	118,000	TO M	139.61
	DEED BOOK 2001 PG-15869					
	FULL MARKET VALUE	118,000				
TOTAL TAX ---						1,670.61**
						DATE #1 01/31/17
						AMT DUE 1,670.61
***** 34.067-1-17 *****						
34.067-1-17	343 Sh 420					BILL 1753
Ramsdell Carolyn J	210 1 Family Res		2017 St Lawrence Co	59,000		495.08
343 State Highway 420	Brasher Falls 402001	17,700	Town of Stockholm	59,000		30.21
Winthrop, NY 13697	3ar	59,000	Highway	59,000		181.51
	ACRES 3.70		Chargebacks	59,000		58.70
	EAST-0380417 NRTH-1748392		FD037 Brasher Winthrp FD	59,000	TO M	97.00
	DEED BOOK 2001 PG-6381		LT030 Winthrop Light	59,000	TO M	32.29
	FULL MARKET VALUE	59,000				
TOTAL TAX ---						894.79**
						DATE #1 01/31/17
						AMT DUE 894.79
***** 54.002-5-16 *****						
54.002-5-16	50 Randall Rd/Pvt					BILL 1754
Ramsdell Craig T	322 Rural vac>10 - WTRFNT		2017 St Lawrence Co	12,000		100.69
Ramsdell Elizabeth J	Potsdam 2 407402	12,000	Town of Stockholm	12,000		6.14
24 Haack Rd	Lot (9)	12,000	Highway	12,000		36.92
Winthrop, NY 13697	Cold River Properties		Chargebacks	12,000		11.94
	Subdivision 454'wf		FD038 W Stockholm Fire Dis	12,000	TO M	16.02
	FRNT 454.00 DPTH					
	ACRES 11.60					
	EAST-0352341 NRTH-1722519					
	DEED BOOK 2013 PG-9438					
	FULL MARKET VALUE	12,000				
TOTAL TAX ---						171.71**
						DATE #1 01/31/17
						AMT DUE 171.71



STATE OF NEW YORK
 COUNTY - St Lawrence
 TOWN - Stockholm
 SWIS - 408000

2 0 1 7 T O W N T A X R O L L
 T A X A B L E SECTION OF THE ROLL - 1
 OWNERS NAME SEQUENCE
 UNIFORM PERCENT OF VALUE IS 100.00

PAGE 494
 VALUATION DATE-JUL 01, 2015
 TAXABLE STATUS DATE-MAR 01, 2016

TAX MAP PARCEL NUMBER	PROPERTY LOCATION & CLASS	ASSESSMENT	EXEMPTION CODE	COUNTY	TOWN	TAX AMOUNT
CURRENT OWNERS NAME	SCHOOL DISTRICT	LAND	TAX DESCRIPTION	TAXABLE VALUE		
CURRENT OWNERS ADDRESS	PARCEL SIZE/GRID COORD	TOTAL	SPECIAL DISTRICTS			
***** 55.002-2-16 *****						
55.002-2-16	24 Haack Rd 270 Mfg housing			ACCT 1-107-13	BILL	1755
Ramsdell Craig T	Brasher Falls 402001	17,400	2017 St Lawrence Co	54,000		453.12
24 Haack Rd	5ar	54,000	Town of Stockholm	54,000		27.65
Winthrop, NY 13697	ACRES 5.10		Highway	54,000		166.12
	EAST-0383508 NRTH-1727492		Chargebacks	54,000		53.73
	DEED BOOK 1015 PG-01000		School Relevy			584.36
	FULL MARKET VALUE	54,000	FD039 Stockholm Fire Prot	54,000	TO M	63.89
TOTAL TAX ---						1,348.87**
DATE #1						01/31/17
AMT DUE						1,348.87
***** 55.004-2-21 *****						
55.004-2-21	Elliott Rd 910 Priv forest			ACCT 1-79-12.2	BILL	1756
Ramsdell Daniel	Brasher Falls 402001	11,500	2017 St Lawrence Co	11,500		96.50
Ramsdell Lorie A	ACRES 14.00	11,500	Town of Stockholm	11,500		5.89
472 Elliott Rd	EAST-0378693 NRTH-1718952		Highway	11,500		35.38
Winthrop, NY 13697	DEED BOOK 2008 PG-19200		Chargebacks	11,500		11.44
	FULL MARKET VALUE	11,500	FD039 Stockholm Fire Prot	11,500	TO M	13.61
TOTAL TAX ---						162.82**
DATE #1						01/31/17
AMT DUE						162.82
***** 55.002-1-12.2 *****						
55.002-1-12.2	Off Buckton Rd 910 Priv forest			ACCT 1-79-12.2	BILL	1757
Ramsdell Daniel M	Brasher Falls 402001	21,000	2017 St Lawrence Co	21,000		176.21
Ramsdell Lorie A	36.38a (D)	21,000	Town of Stockholm	21,000		10.75
472 Elliott Rd	ACRES 36.40		Highway	21,000		64.60
Winthrop, NY 13697	EAST-0378550 NRTH-1721957		Chargebacks	21,000		20.89
	DEED BOOK 2000 PG-9870		FD039 Stockholm Fire Prot	21,000	TO M	24.85
	FULL MARKET VALUE	21,000				
TOTAL TAX ---						297.30**
DATE #1						01/31/17
AMT DUE						297.30
***** 55.004-1-6.1 *****						
55.004-1-6.1	Elliott Rd 910 Priv forest			ACCT 1- 49- 5.1	BILL	1758
Ramsdell Daniel M	Brasher Falls 402001	28,800	2017 St Lawrence Co	28,800		241.67
Ramsdell Lorie A	50 A R 710'Fr	28,800	Town of Stockholm	28,800		14.75
472 Elliott Rd	ACRES 50.00		Highway	28,800		88.60
Winthrop, NY 13697	EAST-0377272 NRTH-1717481		Chargebacks	28,800		28.66
	DEED BOOK 2008 PG-13472		FD039 Stockholm Fire Prot	28,800	TO M	34.08
	FULL MARKET VALUE	28,800				
TOTAL TAX ---						407.76**
DATE #1						01/31/17
AMT DUE						407.76

STATE OF NEW YORK
 COUNTY - St Lawrence
 TOWN - Stockholm
 SWIS - 408000

2 0 1 7 T O W N T A X R O L L
 T A X A B L E SECTION OF THE ROLL - 1
 OWNERS NAME SEQUENCE
 UNIFORM PERCENT OF VALUE IS 100.00

PAGE 495
 VALUATION DATE-JUL 01, 2015
 TAXABLE STATUS DATE-MAR 01, 2016

TAX MAP PARCEL NUMBER	PROPERTY LOCATION & CLASS	ASSESSMENT	EXEMPTION CODE-----	COUNTY-----	TOWN-----	
CURRENT OWNERS NAME	SCHOOL DISTRICT	LAND	TAX DESCRIPTION	TAXABLE VALUE		TAX AMOUNT
CURRENT OWNERS ADDRESS	PARCEL SIZE/GRID COORD	TOTAL	SPECIAL DISTRICTS			
***** 55.004-1-6.2 *****						
55.004-1-6.2	Elliott Rd			ACCT 1-	49- 5.2	BILL 1759
Ramsdell Daniel M	910 Priv forest		2017 St Lawrence Co	9,200		77.20
472 Elliott Rd	Brasher Falls 402001	9,200	Town of Stockholm	9,200		4.71
Winthrop, NY 13697	682x1028x667x1030	9,200	Highway	9,200		28.30
	FRNT 682.00 DPTH 1029.00		Chargebacks	9,200		9.15
	ACRES 16.00		FD039 Stockholm Fire Prot	9,200	TO M	10.89
	EAST-0377662 NRTH-1718605					
	DEED BOOK 1101 PG-222					
	FULL MARKET VALUE	9,200				
			TOTAL TAX ---			130.25**
				DATE #1		01/31/17
				AMT DUE		130.25
***** 55.004-2-19 *****						
55.004-2-19	472 Elliott Rd					BILL 1760
Ramsdell Daniel M	210 1 Family Res		2017 St Lawrence Co	80,000		671.29
Ramsdell Lorie A	Brasher Falls 402001	14,000	Town of Stockholm	80,000		40.96
472 Elliott Rd	172x295x150x239	80,000	Highway	80,000		246.11
Winthrop, NY 13697	FRNT 172.00 DPTH 295.00		Chargebacks	80,000		79.60
	EAST-0378426 NRTH-1718724		FD039 Stockholm Fire Prot	80,000	TO M	94.65
	DEED BOOK 2000 PG-9869					
	FULL MARKET VALUE	80,000				
			TOTAL TAX ---			1,132.61**
				DATE #1		01/31/17
				AMT DUE		1,132.61
***** 56.001-1-3 *****						
56.001-1-3	156 Haack Rd			ACCT 1-	95-12	BILL 1761
Ramsdell Elizabeth J	314 Rural vac<10		2017 St Lawrence Co	5,000		41.96
Foster Faye E	Brasher Falls 402001	5,000	Town of Stockholm	5,000		2.56
8 West Parishville Rd	Easement 2012/6453	5,000	Highway	5,000		15.38
Potsdam, NY 13676	ACRES 8.00		Chargebacks	5,000		4.97
	EAST-0386847 NRTH-1727665		FD039 Stockholm Fire Prot	5,000	TO M	5.92
	DEED BOOK 2011 PG-3714					
	FULL MARKET VALUE	5,000				
			TOTAL TAX ---			70.79**
				DATE #1		01/31/17
				AMT DUE		70.79
***** 55.002-2-3.121 *****						
55.002-2-3.121	550 Buckton Rd					BILL 1762
Ramsdell Hugh A	270 Mfg housing		2017 St Lawrence Co	69,000		578.99
Ramsdell Margaret A	Brasher Falls 402001	15,600	Town of Stockholm	69,000		35.33
550 Buckton Rd	Also See 1999/22486	69,000	Highway	69,000		212.27
Winthrop, NY 13697-3108	237x280x347x280		Chargebacks	69,000		68.65
	FRNT 237.00 DPTH 280.00		FD039 Stockholm Fire Prot	69,000	TO M	81.64
	ACRES 1.60 BANK8888830					
	EAST-0379156 NRTH-1724811					
	DEED BOOK 1089 PG-938					
	FULL MARKET VALUE	69,000				
			TOTAL TAX ---			976.88**
				DATE #1		01/31/17
				AMT DUE		976.88



STATE OF NEW YORK
 COUNTY - St Lawrence
 TOWN - Stockholm
 SWIS - 408000

2 0 1 7 T O W N T A X R O L L
 T A X A B L E SECTION OF THE ROLL - 1
 OWNERS NAME SEQUENCE
 UNIFORM PERCENT OF VALUE IS 100.00

PAGE 496
 VALUATION DATE-JUL 01, 2015
 TAXABLE STATUS DATE-MAR 01, 2016

TAX MAP PARCEL NUMBER	PROPERTY LOCATION & CLASS	ASSESSMENT	EXEMPTION CODE	COUNTY	TOWN	TAXABLE VALUE	TAX AMOUNT	
CURRENT OWNERS NAME	SCHOOL DISTRICT	LAND	TAX DESCRIPTION					
CURRENT OWNERS ADDRESS	PARCEL SIZE/GRID COORD	TOTAL	SPECIAL DISTRICTS					
***** 45.062-1-12 *****								
1048 Buckton Rd							BILL 1763	
45.062-1-12	210 1 Family Res		2017 St Lawrence Co			107,000	897.86	
Ramsdell Jonathan	Brasher Falls 402001	18,000	Town of Stockholm			107,000	54.79	
1048 Buckton Rd	300'fr	107,000	Highway			107,000	329.17	
Winthrop, NY 13697	ACRES 4.00		Chargebacks			107,000	106.46	
	EAST-0389271 NRTH-1732136		FD039 Stockholm Fire Prot		TO M	107,000	126.60	
	DEED BOOK 2011 PG-17941							
	FULL MARKET VALUE	107,000						
							TOTAL TAX ---	1,514.88**
							DATE #1	01/31/17
							AMT DUE	1,514.88
***** 44.002-3-8.2 *****								
234 White Rd							BILL 1764	
44.002-3-8.2	270 Mfg housing		2017 St Lawrence Co			65,000	545.43	
Ramsdell Robert	Brasher Falls 402001	16,300	Town of Stockholm			65,000	33.28	
Ramsdell Tammy L	Trailer	65,000	Highway			65,000	199.96	
234 White Rd	2.86A(D)		Chargebacks			65,000	64.67	
Winthrop, NY 13697	FRNT 781.00 DPTH		FD039 Stockholm Fire Prot		TO M	65,000	76.91	
	ACRES 2.30 BANK8888869							
	EAST-0380953 NRTH-1742605							
	DEED BOOK 2014 PG-11577							
	FULL MARKET VALUE	65,000						
							TOTAL TAX ---	920.25**
							DATE #1	01/31/17
							AMT DUE	920.25
***** 45.003-1-30.112 *****								
825, 827 Buckton Rd							BILL 1765	
45.003-1-30.112	210 1 Family Res		2017 St Lawrence Co			60,000	503.47	
Ramsdell Scott E	Brasher Falls 402001	19,100	Town of Stockholm			60,000	30.72	
Newtown Evelyn C	416'fr X Var	60,000	Highway			60,000	184.58	
825 Buckton Rd	ACRES 5.10		Chargebacks			60,000	59.70	
Winthrop, NY 13697	EAST-0384401 NRTH-1729351		School Relevy				730.45	
	DEED BOOK 1101 PG-1031		FD039 Stockholm Fire Prot		TO M	60,000	70.99	
	FULL MARKET VALUE	60,000						
							TOTAL TAX ---	1,579.91**
							DATE #1	01/31/17
							AMT DUE	1,579.91
***** 44.002-2-27 *****								
31 White Rd							ACCT 1-64-3 & 1- BILL 1766	
44.002-2-27	270 Mfg housing		2017 St Lawrence Co			70,000	587.38	
Ramsdell Thomas A	Brasher Falls 402001	18,300	Town of Stockholm			70,000	35.84	
Ramsdell Rachel J	500'fr	70,000	Highway			70,000	215.35	
31 White Rd	ACRES 10.00 BANK8888869		Chargebacks			70,000	69.65	
Winthrop, NY 13697	EAST-0377965 NRTH-1738670		FD039 Stockholm Fire Prot		TO M	70,000	82.82	
	DEED BOOK 2016 PG-10304							
	FULL MARKET VALUE	70,000						
							TOTAL TAX ---	991.04**
							DATE #1	01/31/17
							AMT DUE	991.04

PRIOR OWNER ON 3/01/2016
 Ramsdell Rachel J (LC)



STATE OF NEW YORK
COUNTY - St Lawrence
TOWN - Stockholm
SWIS - 408000

2 0 1 7 T O W N T A X R O L L
T A X A B L E SECTION OF THE ROLL - 1
OWNERS NAME SEQUENCE
UNIFORM PERCENT OF VALUE IS 100.00

PAGE 497
VALUATION DATE-JUL 01, 2015
TAXABLE STATUS DATE-MAR 01, 2016

TAX MAP PARCEL NUMBER	PROPERTY LOCATION & CLASS	ASSESSMENT	EXEMPTION CODE	COUNTY	TOWN	TAX AMOUNT
CURRENT OWNERS NAME	SCHOOL DISTRICT	LAND	TAX DESCRIPTION			
CURRENT OWNERS ADDRESS	PARCEL SIZE/GRID COORD	TOTAL	SPECIAL DISTRICTS			
***** 44.002-2-28 *****						
44.002-2-28	White Rd				ACCT 1-64-3 & 1-	BILL 1767
Ramsdell Thomas A	314 Rural vac<10		2017 St Lawrence Co	9,000		75.52
Ramsdell Rachel J	Brasher Falls 402001	9,000	Town of Stockholm	9,000		4.61
31 White Rd	565x810x565x710 10.0A(d)	9,000	Highway	9,000		27.69
Winthrop, NY 13697	FRNT 565.00 DPTH 760.00		Chargebacks	9,000		8.95
	ACRES 8.90 BANK8888869		FD039 Stockholm Fire Prot	9,000	TO M	10.65
	EAST-0378268 NRTH-1738216					
PRIOR OWNER ON 3/01/2016	DEED BOOK 2016 PG-10304					
Ramsdell Rachel J (LC)	FULL MARKET VALUE	9,000				
TOTAL TAX ---						127.42**
						DATE #1 01/31/17
						AMT DUE 127.42
***** 44.004-2-12 *****						
Off Buckton Rd						
44.004-2-12	314 Rural vac<10 - WTRFNT		2017 St Lawrence Co	2,000		BILL 1768
Ramsdell Timothy	Brasher Falls 402001	2,000	Town of Stockholm	2,000		16.78
Ramsdell Rebecca	25' Strip Along River	2,000	Highway	2,000		1.02
17 Haack Rd	ACRES 0.59		Chargebacks	2,000		6.15
Winthrop, NY 13697	EAST-0383165 NRTH-1728106		School Relevy			1.99
	DEED BOOK 2004 PG-1619		FD039 Stockholm Fire Prot	2,000	TO M	48.71
	FULL MARKET VALUE	2,000				2.37
TOTAL TAX ---						77.02**
						DATE #1 01/31/17
						AMT DUE 77.02
***** 44.004-2-41 *****						
17 Haack Rd						
44.004-2-41	270 Mfg housing		2017 St Lawrence Co	67,000	ACCT 1- 14- 9	BILL 1769
Ramsdell Timothy	Brasher Falls 402001	17,900	Town of Stockholm	67,000		562.21
Ramsdell Rebecca	2 Trailers/additon	67,000	Highway	67,000		34.30
17 Haack Rd	ACRES 3.90		Chargebacks	67,000		206.12
Winthrop, NY 13697	EAST-0383638 NRTH-1727838		School Relevy			66.66
	DEED BOOK 983 PG-379		FD039 Stockholm Fire Prot	67,000	TO M	900.89
	FULL MARKET VALUE	67,000				79.27
TOTAL TAX ---						1,849.45**
						DATE #1 01/31/17
						AMT DUE 1,849.45
***** 56.001-1-4.22 *****						
150 Haack Rd						
56.001-1-4.22	270 Mfg housing		2017 St Lawrence Co	22,000		BILL 1770
Ramsdell Timothy	Brasher Falls 402001	18,500	Town of Stockholm	22,000		184.61
Ramsdell Rebecca	437x775x432x839	22,000	Highway	22,000		11.26
17 Haack Rd	ACRES 8.00		Chargebacks	22,000		67.68
Winthrop, NY 13697	EAST-0386351 NRTH-1727546		School Relevy			21.89
	DEED BOOK 2002 PG-9174		FD039 Stockholm Fire Prot	22,000	TO M	535.66
	FULL MARKET VALUE	22,000				26.03
TOTAL TAX ---						847.13**
						DATE #1 01/31/17
						AMT DUE 847.13

STATE OF NEW YORK
COUNTY - St Lawrence
TOWN - Stockholm
SWIS - 408000

2 0 1 7 T O W N T A X R O L L
T A X A B L E SECTION OF THE ROLL - 1
OWNERS NAME SEQUENCE
UNIFORM PERCENT OF VALUE IS 100.00

PAGE 498
VALUATION DATE-JUL 01, 2015
TAXABLE STATUS DATE-MAR 01, 2016

TAX MAP PARCEL NUMBER	PROPERTY LOCATION & CLASS	ASSESSMENT	EXEMPTION CODE	COUNTY	TOWN	TAX AMOUNT
CURRENT OWNERS NAME	SCHOOL DISTRICT	LAND	TAX DESCRIPTION	TAXABLE VALUE		
CURRENT OWNERS ADDRESS	PARCEL SIZE/GRID COORD	TOTAL	SPECIAL DISTRICTS			
***** 44.004-2-38 *****						
44.004-2-38	Off Buckton Rd			ACCT 1-	27- 8	BILL 1771
Ramsdell Timothy T	910 Priv forest		2017 St Lawrence Co	7,200		60.42
Ramsdell Rebecca M	Brasher Falls 402001	7,200	Town of Stockholm	7,200		3.69
17 Haack Rd	12 Ar	7,200	Highway	7,200		22.15
Winthrop, NY 13697	FRNT 441.00 DPTH 1238.00		Chargebacks	7,200		7.16
	ACRES 12.50		School Relevy			175.31
	EAST-0383838 NRTH-1732573		FD039 Stockholm Fire Prot	7,200	TO M	8.52
	DEED BOOK 2005 PG-948					
	FULL MARKET VALUE	7,200				
TOTAL TAX ---						277.25**
						DATE #1 01/31/17
						AMT DUE 277.25
***** 44.004-2-42 *****						
44.004-2-42	Buckton Rd					BILL 1772
Ramsdell Timothy T	105 Vac farmland		2017 St Lawrence Co	2,000		16.78
Ramsdell Rebecca	Brasher Falls 402001	2,000	Town of Stockholm	2,000		1.02
17 Haack Rd	Parcel (C) 0.96A	2,000	Highway	2,000		6.15
Winthrop, NY 13697	Parcel (D) 2.93A		Chargebacks	2,000		1.99
	680' Fr		School Relevy			48.71
	FRNT 680.00 DPTH		FD039 Stockholm Fire Prot	2,000	TO M	2.37
	ACRES 4.00					
	EAST-0383010 NRTH-1727924					
	DEED BOOK 1998 PG-14753					
	FULL MARKET VALUE	2,000				
TOTAL TAX ---						77.02**
						DATE #1 01/31/17
						AMT DUE 77.02
***** 44.004-2-43 *****						
44.004-2-43	Buckton Rd					BILL 1773
Ramsdell Timothy T	105 Vac farmland		2017 St Lawrence Co	5,000		41.96
Ramsdell Rebecca	Brasher Falls 402001	5,000	Town of Stockholm	5,000		2.56
17 Haack Rd	Parcels A & B	5,000	Highway	5,000		15.38
Winthrop, NY 13697	9.64a & 0.68A(d)		Chargebacks	5,000		4.97
	ACRES 10.60		School Relevy			121.73
	EAST-0382468 NRTH-1727838		FD039 Stockholm Fire Prot	5,000	TO M	5.92
	DEED BOOK 1058 PG-870					
	FULL MARKET VALUE	5,000				
TOTAL TAX ---						192.52**
						DATE #1 01/31/17
						AMT DUE 192.52

STATE OF NEW YORK
 COUNTY - St Lawrence
 TOWN - Stockholm
 SWIS - 408000

2 0 1 7 T O W N T A X R O L L
 T A X A B L E SECTION OF THE ROLL - 1
 OWNERS NAME SEQUENCE
 UNIFORM PERCENT OF VALUE IS 100.00

PAGE 499
 VALUATION DATE-JUL 01, 2015
 TAXABLE STATUS DATE-MAR 01, 2016

TAX MAP PARCEL NUMBER	PROPERTY LOCATION & CLASS	ASSESSMENT	EXEMPTION CODE	COUNTY	TOWN	TAX AMOUNT
CURRENT OWNERS NAME	SCHOOL DISTRICT	LAND	TAX DESCRIPTION	TAXABLE VALUE		
CURRENT OWNERS ADDRESS	PARCEL SIZE/GRID COORD	TOTAL	SPECIAL DISTRICTS			
***** 45.003-4-14.2 *****						
45.003-4-14.2	976 Cr 49			ACCT 1-101-9	BILL 1774	
Ramsdell Timothy T	210 1 Family Res		2017 St Lawrence Co	70,000		587.38
Ramsdell Rebecca M	Brasher Falls 402001	17,000	Town of Stockholm	70,000		35.84
17 Haack Rd	3.0A(d)	70,000	Highway	70,000		215.35
Winthrop, NY 13697	FRNT 426.00 DPTH		Chargebacks	70,000		69.65
	ACRES 3.00		School Relevy			1,704.38
	EAST-0393689 NRTH-1729719		FD039 Stockholm Fire Prot	70,000 TO M		82.82
	DEED BOOK 2003 PG-17802					
	FULL MARKET VALUE	70,000				
			TOTAL TAX ---			2,695.42**
				DATE #1		01/31/17
				AMT DUE		2,695.42
***** 56.001-1-4.21 *****						
56.001-1-4.21	100 Haack Rd			ACCT 1-1-4.21	BILL 1775	
Ramsdell Timothy T	270 Mfg housing		2017 St Lawrence Co	35,000		293.69
Ramsdell Rebecca M	Brasher Falls 402001	24,100	Town of Stockholm	35,000		17.92
17 Haack Rd	770'fr	35,000	Highway	35,000		107.67
Winthrop, NY 13697	ACRES 16.80		Chargebacks	35,000		34.82
	EAST-0386003 NRTH-1727254		School Relevy			852.19
	DEED BOOK 2011 PG-13794		FD039 Stockholm Fire Prot	35,000 TO M		41.41
	FULL MARKET VALUE	35,000				
			TOTAL TAX ---			1,347.70**
				DATE #1		01/31/17
				AMT DUE		1,347.70
***** 45.003-1-30.111 *****						
45.003-1-30.111	831,833 Buckton Rd			ACCT 1- 53- 5.1	BILL 1776	
Ramsdell Walter	271 Mfg housings		2017 St Lawrence Co	89,000		746.82
Ramsdell Amy	Brasher Falls 402001	29,000	Town of Stockholm	89,000		45.57
831 Buckton Rd	170x477	89,000	Highway	89,000		273.80
Winthrop, NY 13697	Trailer & Double Wide		Chargebacks	89,000		88.55
	ACRES 1.90		FD039 Stockholm Fire Prot	89,000 TO M		105.30
	EAST-0384704 NRTH-1729503					
	DEED BOOK 904 PG-00189					
	FULL MARKET VALUE	89,000				
			TOTAL TAX ---			1,260.04**
				DATE #1		01/31/17
				AMT DUE		1,260.04
***** 55.004-1-21 *****						
55.004-1-21	Elliott Rd			ACCT 1- 80- 2	BILL 1777	
Ramsdell William	105 Vac farmland		2017 St Lawrence Co	21,100		177.05
Ramsdell Erma	Brasher Falls 402001	21,100	Town of Stockholm	21,100		10.80
518 Elliott Rd	420'fr 410x2957	21,100	Highway	21,100		64.91
Winthrop, NY 13697	30.59 Ar		Chargebacks	21,100		20.99
	ACRES 30.80		FD039 Stockholm Fire Prot	21,100 TO M		24.96
	EAST-0375908 NRTH-1719449					
	DEED BOOK 996 PG-00290					
	FULL MARKET VALUE	21,100				
			TOTAL TAX ---			298.71**
				DATE #1		01/31/17
				AMT DUE		298.71



STATE OF NEW YORK
 COUNTY - St Lawrence
 TOWN - Stockholm
 SWIS - 408000

2 0 1 7 T O W N T A X R O L L
 T A X A B L E SECTION OF THE ROLL - 1
 OWNERS NAME SEQUENCE
 UNIFORM PERCENT OF VALUE IS 100.00

PAGE 500
 VALUATION DATE-JUL 01, 2015
 TAXABLE STATUS DATE-MAR 01, 2016

TAX MAP PARCEL NUMBER	PROPERTY LOCATION & CLASS	ASSESSMENT	EXEMPTION CODE-----	COUNTY-----	TOWN-----	
CURRENT OWNERS NAME	SCHOOL DISTRICT	LAND	TAX DESCRIPTION	TAXABLE VALUE		TAX AMOUNT
CURRENT OWNERS ADDRESS	PARCEL SIZE/GRID COORD	TOTAL	SPECIAL DISTRICTS			
***** 55.002-1-19 *****						
	596 Elliott Rd			ACCT 1- 35- 5	BILL 1778	
55.002-1-19	270 Mfg housing		2017 St Lawrence Co	24,000		201.39
Ramsdell William L	Brasher Falls 402001	10,900	Town of Stockholm	24,000		12.29
Ramsdell Erma	FRNT 132.00 DPTH 165.00	24,000	Highway	24,000		73.83
518 Elliott Rd	EAST-0376558 NRTH-1721481		Chargebacks	24,000		23.88
Winthrop, NY 13697	DEED BOOK 878 PG-00855		FD039 Stockholm Fire Prot	24,000 TO M		28.40
	FULL MARKET VALUE	24,000				
TOTAL TAX ---						339.79**
DATE #1						01/31/17
AMT DUE						339.79
***** 55.002-2-22.111 *****						
	518 Elliott Rd			ACCT 1- 80- 1	BILL 1779	
55.002-2-22.111	112 Dairy farm		Silo 42100	17,300	17,300	
Ramsdell William L (Lu)	Brasher Falls 402001	67,600	2017 St Lawrence Co	80,700		677.17
Ramsdell Erma F (Lu)	ACRES 101.30	98,000	Town of Stockholm	80,700		41.32
518 Elliott Rd	EAST-0378291 NRTH-1720807		Highway	80,700		248.26
Winthrop, NY 13697	DEED BOOK 2008 PG-19201		Chargebacks	80,700		80.30
	FULL MARKET VALUE	98,000	FD039 Stockholm Fire Prot	80,700 TO M		95.48
			17,300 EX			
TOTAL TAX ---						1,142.53**
DATE #1						01/31/17
AMT DUE						1,142.53
***** 54.002-5-2 *****						
	Off Old Market Rd				BILL 1780	
54.002-5-2	311 Res vac land		2017 St Lawrence Co	13,000		109.09
Randall Elbridge F	Potsdam 2 407402	13,000	Town of Stockholm	13,000		6.66
Randall Bonnie	Lot (15)	13,000	Highway	13,000		39.99
125 Chapel Hill Rd	Cold River Properties		Chargebacks	13,000		12.93
Colton, NY 13625-4108	Subdivision		School Relevy			228.05
	ACRES 16.40		FD038 W Stockholm Fire Dis	13,000 TO M		17.36
	EAST-0353294 NRTH-1722886					
	DEED BOOK 1999 PG-23546					
	FULL MARKET VALUE	13,000				
TOTAL TAX ---						414.08**
DATE #1						01/31/17
AMT DUE						414.08
***** 54.002-5-3 *****						
	10 Randall Dr/pvt				BILL 1781	
54.002-5-3	260 Seasonal res		2017 St Lawrence Co	22,000		184.61
Randall Elbridge F	Potsdam 2 407402	12,000	Town of Stockholm	22,000		11.26
Randall Bonnie	Lot (16)	22,000	Highway	22,000		67.68
125 Chapel Hill Rd	Cold River Properties		Chargebacks	22,000		21.89
Colton, NY 13625-4108	Subdivision		School Relevy			385.92
	ACRES 13.70		FD038 W Stockholm Fire Dis	22,000 TO M		29.37
	EAST-0353922 NRTH-1722930					
	DEED BOOK 1098 PG-1062					
	FULL MARKET VALUE	22,000				
TOTAL TAX ---						700.73**
DATE #1						01/31/17
AMT DUE						700.73



STATE OF NEW YORK
COUNTY - St Lawrence
TOWN - Stockholm
SWIS - 408000

2 0 1 7 T O W N T A X R O L L
T A X A B L E SECTION OF THE ROLL - 1
OWNERS NAME SEQUENCE
UNIFORM PERCENT OF VALUE IS 100.00

PAGE 501
VALUATION DATE-JUL 01, 2015
TAXABLE STATUS DATE-MAR 01, 2016

TAX MAP PARCEL NUMBER	PROPERTY LOCATION & CLASS	ASSESSMENT	EXEMPTION CODE	COUNTY	TOWN	TAX AMOUNT
CURRENT OWNERS NAME	SCHOOL DISTRICT	LAND	TAX DESCRIPTION			
CURRENT OWNERS ADDRESS	PARCEL SIZE/GRID COORD	TOTAL	SPECIAL DISTRICTS			
***** 54.002-5-4 *****						
	Off Old Market Rd					BILL 1782
54.002-5-4	311 Res vac land		2017 St Lawrence Co	17,300		145.17
Randall Elbridge F	Potsdam 2 407402	17,300	Town of Stockholm	17,300		8.86
Randall Bonnie	Lot (17) Subdivision	17,300	Highway	17,300		53.22
125 Chapel Hill Rd	Cold River Properties		Chargebacks	17,300		17.21
Colton, NY 13625-4108	Agreement 1092/1001		School Relevy			303.46
	ACRES 25.50		FD038 W Stockholm Fire Dis	17,300	TO M	23.10
	EAST-0354181 NRTH-1722065					
	DEED BOOK 1092 PG-999					
	FULL MARKET VALUE	17,300				
TOTAL TAX ---						551.02**
						DATE #1 01/31/17
						AMT DUE 551.02
***** 54.002-5-5 *****						
	Off Old Market Rd					BILL 1783
54.002-5-5	311 Res vac land		2017 St Lawrence Co	14,700		123.35
Randall Elbridge F	Potsdam 2 407402	14,700	Town of Stockholm	14,700		7.53
Randall Bonnie	Lot (18)	14,700	Highway	14,700		45.22
125 Chapel Hill Rd	Cold River Porperities		Chargebacks	14,700		14.63
Colton, NY 13625-4108	Subdivision		School Relevy			257.87
	ACRES 20.40		FD038 W Stockholm Fire Dis	14,700	TO M	19.63
	EAST-0353207 NRTH-1721654					
	DEED BOOK 1089 PG-718					
	FULL MARKET VALUE	14,700				
TOTAL TAX ---						468.23**
						DATE #1 01/31/17
						AMT DUE 468.23
***** 54.002-5-20 *****						
	Off Old Market Rd					BILL 1784
54.002-5-20	314 Rural vac<10 - WTRFNT		2017 St Lawrence Co	9,000		75.52
Randall Elbridge F	Potsdam 2 407402	9,000	Town of Stockholm	9,000		4.61
Randall Bonnie	Lot (13)	9,000	Highway	9,000		27.69
125 Chapel Hill Rd	Cold River Properties		Chargebacks	9,000		8.95
Colton, NY 13625-4108	Subdivision 656'Wf		School Relevy			157.87
	FRNT 656.00 DPTH		FD038 W Stockholm Fire Dis	9,000	TO M	12.02
	ACRES 7.50					
	EAST-0352763 NRTH-1724011					
	DEED BOOK 2001 PG-20202					
	FULL MARKET VALUE	9,000				
TOTAL TAX ---						286.66**
						DATE #1 01/31/17
						AMT DUE 286.66

STATE OF NEW YORK
 COUNTY - St Lawrence
 TOWN - Stockholm
 SWIS - 408000

2 0 1 7 T O W N T A X R O L L
 T A X A B L E SECTION OF THE ROLL - 1
 OWNERS NAME SEQUENCE
 UNIFORM PERCENT OF VALUE IS 100.00

PAGE 502
 VALUATION DATE-JUL 01, 2015
 TAXABLE STATUS DATE-MAR 01, 2016

TAX MAP PARCEL NUMBER	PROPERTY LOCATION & CLASS	ASSESSMENT	EXEMPTION CODE-----	COUNTY-----	TOWN-----	
CURRENT OWNERS NAME	SCHOOL DISTRICT	LAND	TAX DESCRIPTION	TAXABLE VALUE		TAX AMOUNT
CURRENT OWNERS ADDRESS	PARCEL SIZE/GRID COORD	TOTAL	SPECIAL DISTRICTS			
***** 54.034-1-5 *****						
	31 Pickle St			ACCT 1-104-15	BILL	1785
54.034-1-5	210 1 Family Res		RPTL466_f 41691	3,000	3,000	
Rathbun Troy F	Potsdam 2 407402	9,600	2017 St Lawrence Co	79,000		662.90
Rathbun Kelly W	FRNT 100.00 DPTH 175.00	82,000	Town of Stockholm	79,000		40.45
31 Pickle St	ACRES 0.50 BANK8888830		Highway	79,000		243.03
Potsdam, NY 13676	EAST-0352545 NRTH-1725689		Chargebacks	79,000		78.60
	DEED BOOK 1998 PG-6667		FD038 W Stockholm Fire Dis	82,000 TO M		109.49
	FULL MARKET VALUE	82,000	LT032 Sanfordville Light	82,000 TO M		31.38
			TOTAL TAX ---			1,165.85**
				DATE #1		01/31/17
				AMT DUE		1,165.85
***** 54.058-1-12 *****						
	Hatch Rd			ACCT 1- 26- 9	BILL	1786
54.058-1-12	314 Rural vac<10 - WTRFNT		2017 St Lawrence Co	3,000		25.17
Rau Susan J	Potsdam 2 407402	3,000	Town of Stockholm	3,000		1.54
Rau Ethan J Soutar	120x70x270x180	3,000	Highway	3,000		9.23
178 Fayette Rd	FRNT 120.00 DPTH 125.00		Chargebacks	3,000		2.98
Massena, NY 13662	EAST-0352253 NRTH-1718154		FD038 W Stockholm Fire Dis	3,000 TO M		4.01
	DEED BOOK 2001 PG-21377		LT031 W Stockholm Light	3,000 TO M		2.35
	FULL MARKET VALUE	3,000				
			TOTAL TAX ---			45.28**
				DATE #1		01/31/17
				AMT DUE		45.28
***** 54.001-1-19 *****						
	381 Pleasant Valley Rd			ACCT 1- 80- 3	BILL	1787
54.001-1-19	210 1 Family Res		CW_15_VET/ 41162	11,400	0	
Reagan Robert E	Potsdam 2 407402	16,200	2017 St Lawrence Co	64,600		542.07
Reagan Joan A	2.50ar	76,000	Town of Stockholm	76,000		38.91
381 Pleasant Valley Rd	ACRES 2.20		Highway	76,000		233.80
Norwood, NY 13668	EAST-0338414 NRTH-1721914		Chargebacks	76,000		75.62
	DEED BOOK 877 PG-00080		FD039 Stockholm Fire Prot	76,000 TO M		89.92
	FULL MARKET VALUE	76,000				
			TOTAL TAX ---			980.32**
				DATE #1		01/31/17
				AMT DUE		980.32
***** 54.001-1-7 *****						
	305 Stockholm Knapps Station			ACCT 1- 76- 6	BILL	1788
54.001-1-7	210 1 Family Res		2017 St Lawrence Co	92,000		771.99
Reardon Mark K	Norwood-Norfolk 406201	15,700	Town of Stockholm	92,000		47.11
Reardon Patricia C	Correction Deed 1058/721	92,000	Highway	92,000		283.03
300 Post Rd	1.50ar		Chargebacks	92,000		91.54
Canton, NY 13617	FRNT 193.00 DPTH		FD039 Stockholm Fire Prot	92,000 TO M		108.85
	ACRES 1.70		NL002 Norwood Library	92,000 TO		65.91
	EAST-0346014 NRTH-1726735					
	DEED BOOK 1085 PG-46					
	FULL MARKET VALUE	92,000				
			TOTAL TAX ---			1,368.43**
				DATE #1		01/31/17
				AMT DUE		1,368.43

STATE OF NEW YORK
 COUNTY - St Lawrence
 TOWN - Stockholm
 SWIS - 408000

2 0 1 7 T O W N T A X R O L L
 T A X A B L E SECTION OF THE ROLL - 1
 OWNERS NAME SEQUENCE
 UNIFORM PERCENT OF VALUE IS 100.00

PAGE 503
 VALUATION DATE-JUL 01, 2015
 TAXABLE STATUS DATE-MAR 01, 2016

TAX MAP PARCEL NUMBER	PROPERTY LOCATION & CLASS	ASSESSMENT	EXEMPTION CODE-----	COUNTY-----	TOWN-----	TAX AMOUNT
CURRENT OWNERS NAME	SCHOOL DISTRICT	LAND	TAX DESCRIPTION		TAXABLE VALUE	
CURRENT OWNERS ADDRESS	PARCEL SIZE/GRID COORD	TOTAL	SPECIAL DISTRICTS			
***** 54.003-2-14.122 *****						
	USH 11					BILL 1789
54.003-2-14.122	910 Priv forest		2017 St Lawrence Co		36,500	306.28
Reardon Mark K	Potsdam 2 407402	36,500	Town of Stockholm		36,500	18.69
Reardon Patricia C	ACRES 77.60	36,500	Highway		36,500	112.29
300 Post Rd	EAST-0342510 NRTH-1715520		Chargebacks		36,500	36.32
Canton, NY 13617	DEED BOOK 2011 PG-348		FD039 Stockholm Fire Prot		36,500 TO M	43.19
	FULL MARKET VALUE	36,500				
TOTAL TAX ---						516.77**
DATE #1						01/31/17
AMT DUE						516.77
***** 65.004-2-27.1 *****						
	798,802, 810 Sh 11B	37 PCT OF VALUE USED FOR EXEMPTION PURPOSES	ACCT 1- 19- 5			BILL 1790
65.004-2-27.1	271 Mfg housings		VET COM CT 41131		7,585 7,585	
Reasoner James A	Potsdam 2 407402	30,700	2017 St Lawrence Co		74,415	624.43
Reasoner Beth L	Life Use Of 798 Sh 11B	82,000	Town of Stockholm		74,415	38.10
140 River Rd	To Betty Parlow-22,000		Highway		74,415	228.93
Potsdam, NY 13676-3207	41131-Parlow 3-Trlrs		Chargebacks		74,415	74.04
	FRNT 440.00 DPTH		FD039 Stockholm Fire Prot		82,000 TO M	97.02
	ACRES 22.30					
	EAST-0353164 NRTH-1701568					
	DEED BOOK 2000 PG-13736					
	FULL MARKET VALUE	82,000				
TOTAL TAX ---						1,062.52**
DATE #1						01/31/17
AMT DUE						1,062.52
***** 54.004-1-22.2 *****						
	789 Hatch Rd					BILL 1791
54.004-1-22.2	210 1 Family Res - WTRFNT		2017 St Lawrence Co		109,000	914.64
Reichert Mary Jo	Potsdam 2 407402	16,000	Town of Stockholm		109,000	55.81
789 Hatch Rd	400x407x231x375	109,000	Highway		109,000	335.32
Potsdam, NY 13676	ACRES 2.90		Chargebacks		109,000	108.45
	EAST-0351195 NRTH-1716467		FD038 W Stockholm Fire Dis		109,000 TO M	145.54
	DEED BOOK 2014 PG-2675		LT031 W Stockholm Light		109,000 TO M	85.28
	FULL MARKET VALUE	109,000				
TOTAL TAX ---						1,645.04**
DATE #1						01/31/17
AMT DUE						1,645.04
***** 54.004-1-23.112 *****						
	Hatch Rd					BILL 1792
54.004-1-23.112	910 Priv forest		2017 St Lawrence Co		11,100	93.14
Reichert Mary Jo	Potsdam 2 407402	11,100	Town of Stockholm		11,100	5.68
789 Hatch Rd	FRNT 775.00 DPTH	11,100	Highway		11,100	34.15
Potsdam, NY 13676	ACRES 19.30		Chargebacks		11,100	11.04
	EAST-0350768 NRTH-1716248		FD038 W Stockholm Fire Dis		11,100 TO M	14.82
	DEED BOOK 2012 PG-6907					
	FULL MARKET VALUE	11,100				
TOTAL TAX ---						158.83**
DATE #1						01/31/17
AMT DUE						158.83

STATE OF NEW YORK
 COUNTY - St Lawrence
 TOWN - Stockholm
 SWIS - 408000

2 0 1 7 T O W N T A X R O L L
 T A X A B L E SECTION OF THE ROLL - 1
 OWNERS NAME SEQUENCE
 UNIFORM PERCENT OF VALUE IS 100.00

PAGE 504
 VALUATION DATE-JUL 01, 2015
 TAXABLE STATUS DATE-MAR 01, 2016

TAX MAP PARCEL NUMBER	PROPERTY LOCATION & CLASS	ASSESSMENT	EXEMPTION CODE-----	COUNTY-----	TOWN-----	
CURRENT OWNERS NAME	SCHOOL DISTRICT	LAND	TAX DESCRIPTION	TAXABLE VALUE		TAX AMOUNT
CURRENT OWNERS ADDRESS	PARCEL SIZE/GRID COORD	TOTAL	SPECIAL DISTRICTS			
***** 43.001-2-7.111 *****						
	97 Porter Lynch Rd			ACCT 1-	10- 2.3	BILL 1793
43.001-2-7.111	210 1 Family Res		VET COM CT 41131	20,000	20,000	
Reid Philip J	Norwood-Norfolk 406201	13,200	VET DIS CT 41141	40,000	40,000	
Reid Richelle R	Also 1073/219 & 2014/1182	82,000	2017 St Lawrence Co	22,000		184.61
97 Porter Lynch Rd	148x225		Town of Stockholm	22,000		11.26
Norwood, NY 13668	FRNT 148.00 DPTH 225.00		Highway	22,000		67.68
	EAST-0346485 NRTH-1741552		Chargebacks	22,000		21.89
PRIOR OWNER ON 3/01/2016	DEED BOOK 2016 PG-7660		FD039 Stockholm Fire Prot	82,000	TO M	97.02
Brothers Cynthia M	FULL MARKET VALUE	82,000	NL002 Norwood Library	82,000	TO	58.75
			TOTAL TAX ---			441.21**
				DATE #1	01/31/17	
				AMT DUE	441.21	
***** 34.003-3-1.2 *****						
	1015 Pickle St					BILL 1794
34.003-3-1.2	240 Rural res		2017 St Lawrence Co	140,000		1,174.77
Reiter Andrew L	Brasher Falls 402001	30,700	Town of Stockholm	140,000		71.68
Reiter Alisha T	Easement 2013/8566	140,000	Highway	140,000		430.69
1015 Pickle St	FRNT 808.00 DPTH 1040.00		Chargebacks	140,000		139.30
Winthrop, NY 13697	ACRES 23.10		FD039 Stockholm Fire Prot	140,000	TO M	165.64
	EAST-0368157 NRTH-1744265					
	DEED BOOK 2006 PG-19060					
	FULL MARKET VALUE	140,000				
			TOTAL TAX ---			1,982.08**
				DATE #1	01/31/17	
				AMT DUE	1,982.08	
***** 44.001-4-3.1 *****						
	Pickle St					BILL 1795
44.001-4-3.1	312 Vac w/imprv		2017 St Lawrence Co	10,000		83.91
Reiter Peter J	Brasher Falls 402001	8,900	Town of Stockholm	10,000		5.12
Reiter Dorie J	Easement 2013/8567	10,000	Highway	10,000		30.76
407 Douglas Rd	FRNT 437.00 DPTH		Chargebacks	10,000		9.95
Norwood, NY 13668	ACRES 8.80		FD039 Stockholm Fire Prot	10,000	TO M	11.83
	EAST-0368667 NRTH-1743221					
	DEED BOOK 2012 PG-9276					
	FULL MARKET VALUE	10,000				
			TOTAL TAX ---			141.57**
				DATE #1	01/31/17	
				AMT DUE	141.57	
***** 34.003-3-1.1 *****						
	Off Pickle St			ACCT 1-101-14		BILL 1796
34.003-3-1.1	910 Priv forest		2017 St Lawrence Co	23,000		193.00
Reiter Peter L	Brasher Falls 402001	23,000	Town of Stockholm	23,000		11.78
Reiter Elizabeth A	ACRES 40.10	23,000	Highway	23,000		70.76
976 Pickle St	EAST-0367296 NRTH-1745159		Chargebacks	23,000		22.88
Winthrop, NY 13697	DEED BOOK 898 PG-823		FD039 Stockholm Fire Prot	23,000	TO M	27.21
	FULL MARKET VALUE	23,000				
			TOTAL TAX ---			325.63**
				DATE #1	01/31/17	
				AMT DUE	325.63	

STATE OF NEW YORK
 COUNTY - St Lawrence
 TOWN - Stockholm
 SWIS - 408000

2 0 1 7 T O W N T A X R O L L
 T A X A B L E SECTION OF THE ROLL - 1
 OWNERS NAME SEQUENCE
 UNIFORM PERCENT OF VALUE IS 100.00

PAGE 505
 VALUATION DATE-JUL 01, 2015
 TAXABLE STATUS DATE-MAR 01, 2016

TAX MAP PARCEL NUMBER	PROPERTY LOCATION & CLASS	ASSESSMENT	EXEMPTION CODE	COUNTY	TOWN	TAX AMOUNT
CURRENT OWNERS NAME	SCHOOL DISTRICT	LAND	TAX DESCRIPTION	TAXABLE VALUE		
CURRENT OWNERS ADDRESS	PARCEL SIZE/GRID COORD	TOTAL	SPECIAL DISTRICTS			
***** 44.001-2-12 *****						
44.001-2-12	976 Pickle St			ACCT 1-101-13	BILL	1797
Reiter Peter L	210 1 Family Res		2017 St Lawrence Co	95,000		797.16
Reiter Elizabeth A	Brasher Falls 402001	12,000	Town of Stockholm	95,000		48.64
976 Pickle St	Also See 2002/2665	95,000	Highway	95,000		292.26
Winthrop, NY 13697	310x130(d)		Chargebacks	95,000		94.52
	FRNT 310.00 DPTH 105.00		FD039 Stockholm Fire Prot	95,000	TO M	112.40
	ACRES 0.75					
	EAST-0367915 NRTH-1743223					
	DEED BOOK 2012 PG-9274					
	FULL MARKET VALUE	95,000				
TOTAL TAX ---						1,344.98**
						DATE #1 01/31/17
						AMT DUE 1,344.98
***** 44.001-4-3.2 *****						
44.001-4-3.2	Off Pickle St				BILL	1798
Reiter Peter L	910 Priv forest		2017 St Lawrence Co	3,000		25.17
Reiter Elizabeth A	Brasher Falls 402001	3,000	Town of Stockholm	3,000		1.54
976 Pickle St	FRNT 276.00 DPTH	3,000	Highway	3,000		9.23
Winthrop, NY 13697	ACRES 5.10		Chargebacks	3,000		2.98
	EAST-0368185 NRTH-1742741		FD039 Stockholm Fire Prot	3,000	TO M	3.55
	DEED BOOK 2012 PG-9274					
	FULL MARKET VALUE	3,000				
TOTAL TAX ---						42.47**
						DATE #1 01/31/17
						AMT DUE 42.47
***** 44.001-4-3.3 *****						
44.001-4-3.3	990 Pickle St				BILL	1799
Reiter Steven J	210 1 Family Res - WTRFNT		2017 St Lawrence Co	165,000		1,384.55
Reiter Leslie A	Brasher Falls 402001	22,500	Town of Stockholm	165,000		84.48
990 Pickle St	Easement 2013/8565	165,000	Highway	165,000		507.60
Winthrop, NY 13697	412'wf		Chargebacks	165,000		164.17
	FRNT 412.00 DPTH		FD039 Stockholm Fire Prot	165,000	TO M	195.22
	ACRES 8.50					
	EAST-0368392 NRTH-1742976					
	DEED BOOK 2012 PG-9275					
	FULL MARKET VALUE	165,000				
TOTAL TAX ---						2,336.02**
						DATE #1 01/31/17
						AMT DUE 2,336.02

STATE OF NEW YORK
COUNTY - St Lawrence
TOWN - Stockholm
SWIS - 408000

2 0 1 7 T O W N T A X R O L L
T A X A B L E SECTION OF THE ROLL - 1
OWNERS NAME SEQUENCE
UNIFORM PERCENT OF VALUE IS 100.00

PAGE 506
VALUATION DATE-JUL 01, 2015
TAXABLE STATUS DATE-MAR 01, 2016

TAX MAP PARCEL NUMBER	PROPERTY LOCATION & CLASS	ASSESSMENT	EXEMPTION CODE	COUNTY	TOWN	TAX AMOUNT
CURRENT OWNERS NAME	SCHOOL DISTRICT	LAND	TAX DESCRIPTION			
CURRENT OWNERS ADDRESS	PARCEL SIZE/GRID COORD	TOTAL	SPECIAL DISTRICTS			
***** 55.001-1-42 *****						
55.001-1-42	154 Scott Rd			ACCT 1-	86-13	BILL 1800
Reynolds Michael S	210 1 Family Res		2017 St Lawrence Co	40,000		335.65
154 Scott Rd	Brasher Falls 402001	15,100	Town of Stockholm	40,000		20.48
Winthrop, NY 13697-3111	209'front	40,000	Highway	40,000		123.06
	ACRES 1.10		Chargebacks	40,000		39.80
	EAST-0372141 NRTH-1725157		School Relevy			973.94
	DEED BOOK 2002 PG-1171		FD039 Stockholm Fire Prot	40,000	TO M	47.33
	FULL MARKET VALUE	40,000				
TOTAL TAX ---						1,540.26**
						DATE #1 01/31/17
						AMT DUE 1,540.26
***** 44.002-3-29 *****						
44.002-3-29	9799 Ush 11			ACCT 1-	52-11	BILL 1801
Rheume Ashley	210 1 Family Res		2017 St Lawrence Co	87,000		730.03
Richards Cory	Brasher Falls 402001	10,500	Town of Stockholm	87,000		44.55
9799 US Highway 11	294'fr	87,000	Highway	87,000		267.64
Winthrop, NY 13697	FRNT 125.00 DPTH 163.00		Chargebacks	87,000		86.56
	ACRES 0.50 BANK8888209		FD039 Stockholm Fire Prot	87,000	TO M	102.94
	EAST-0376173 NRTH-1736814					
PRIOR OWNER ON 3/01/2016	DEED BOOK 2016 PG-9404					
Kelly Matthew S	FULL MARKET VALUE	87,000				
TOTAL TAX ---						1,231.72**
						DATE #1 01/31/17
						AMT DUE 1,231.72
***** 54.058-2-5 *****						
54.058-2-5	35 Livingston Rd			ACCT 1-	98- 5	BILL 1802
Rheume Larry H	210 1 Family Res		2017 St Lawrence Co	69,000		578.99
PO Box 40	Potsdam 2 407402	11,200	Town of Stockholm	69,000		35.33
West Stockholm, NY 13696	120x275x120x280	69,000	Highway	69,000		212.27
	FRNT 120.00 DPTH 277.00		Chargebacks	69,000		68.65
	ACRES 0.75 BANK8888150		FD038 W Stockholm Fire Dis	69,000	TO M	92.13
	EAST-0353260 NRTH-1718689		LT031 W Stockholm Light	69,000	TO M	53.98
	DEED BOOK 2004 PG-13562					
	FULL MARKET VALUE	69,000				
TOTAL TAX ---						1,041.35**
						DATE #1 01/31/17
						AMT DUE 1,041.35
***** 54.058-2-2 *****						
54.058-2-2	65 Livingston Rd			ACCT 1-	12- 3	BILL 1803
Rice Beth Ann C	210 1 Family Res		2017 St Lawrence Co	102,000		855.90
PO Box 35	Potsdam 2 407402	10,300	Town of Stockholm	102,000		52.23
West Stockholm, NY 13696	Also 2005/7642	102,000	Highway	102,000		313.79
	136x135xx138x135		Chargebacks	102,000		101.49
	FRNT 136.00 DPTH 135.00		School Relevy			1,954.29
	EAST-0353903 NRTH-1719082		FD038 W Stockholm Fire Dis	102,000	TO M	136.19
	DEED BOOK 2015 PG-11119		LT031 W Stockholm Light	102,000	TO M	79.80
	FULL MARKET VALUE	102,000				
TOTAL TAX ---						3,493.69**
						DATE #1 01/31/17
						AMT DUE 3,493.69



STATE OF NEW YORK
 COUNTY - St Lawrence
 TOWN - Stockholm
 SWIS - 408000

2 0 1 7 T O W N T A X R O L L
 T A X A B L E SECTION OF THE ROLL - 1
 OWNERS NAME SEQUENCE
 UNIFORM PERCENT OF VALUE IS 100.00

PAGE 507
 VALUATION DATE-JUL 01, 2015
 TAXABLE STATUS DATE-MAR 01, 2016

TAX MAP PARCEL NUMBER	PROPERTY LOCATION & CLASS	ASSESSMENT	EXEMPTION CODE	COUNTY	TOWN	TAX AMOUNT
CURRENT OWNERS NAME	SCHOOL DISTRICT	LAND	TAX DESCRIPTION	TAXABLE VALUE		
CURRENT OWNERS ADDRESS	PARCEL SIZE/GRID COORD	TOTAL	SPECIAL DISTRICTS			
***** 42.004-2-4.2 *****						
42.004-2-4.2	252 Cr 48 240 Rural res		2017 St Lawrence Co	130,000		1,090.85
Richard Robert J	Norwood-Norfolk 406201	28,700	Town of Stockholm	130,000		66.56
Richard Jacqueline	Rural Res W/ac	130,000	Highway	130,000		399.93
252 County Route 48	ACRES 18.30 BANK8888830		Chargebacks	130,000		129.35
Norwood, NY 13668	EAST-0334360 NRTH-1729697		FD039 Stockholm Fire Prot	130,000	TO M	153.81
	DEED BOOK 1117 PG-1105		NL002 Norwood Library	130,000	TO	93.14
	FULL MARKET VALUE	130,000				
			TOTAL TAX ---			1,933.64**
				DATE #1		01/31/17
				AMT DUE		1,933.64
***** 54.004-3-16.1 *****						
54.004-3-16.1	West Stockholm Southville 105 Vac farmland		Ag Distric 41720	1,423	1,423	1805
Richards Ann (Lu)	Potsdam 2 407402	13,000	2017 St Lawrence Co	11,577		97.14
PO Box 315	ACRES 33.50	13,000	Town of Stockholm	11,577		5.93
West Stockholm, NY 13696	EAST-0355341 NRTH-1715693		Highway	11,577		35.62
	DEED BOOK 2007 PG-3960		Chargebacks	11,577		11.52
MAY BE SUBJECT TO PAYMENT	FULL MARKET VALUE	13,000	FD039 Stockholm Fire Prot	11,577	TO M	13.70
UNDER AGDIST LAW TIL 2020			1,423 EX			
			TOTAL TAX ---			163.91**
				DATE #1		01/31/17
				AMT DUE		163.91
***** 54.004-3-17.11 *****						
54.004-3-17.11	Off West Stockholm Southville 105 Vac farmland		Ag Distric 41720	1,703	1,703	1806
Richards Ann (Lu)	Potsdam 2 407402	13,500	2017 St Lawrence Co	11,797		98.99
PO Box 315	740' fr	13,500	Town of Stockholm	11,797		6.04
West Stockholm, NY 13696	FRNT 740.00 DPTH		Highway	11,797		36.29
	ACRES 29.40		Chargebacks	11,797		11.74
MAY BE SUBJECT TO PAYMENT	EAST-0353726 NRTH-1714845		FD038 W Stockholm Fire Dis	11,797	TO M	15.75
UNDER AGDIST LAW TIL 2020	DEED BOOK 2007 PG-3960		1,703 EX			
	FULL MARKET VALUE	13,500				
			TOTAL TAX ---			168.81**
				DATE #1		01/31/17
				AMT DUE		168.81

STATE OF NEW YORK
 COUNTY - St Lawrence
 TOWN - Stockholm
 SWIS - 408000

2 0 1 7 T O W N T A X R O L L
 T A X A B L E SECTION OF THE ROLL - 1
 OWNERS NAME SEQUENCE
 UNIFORM PERCENT OF VALUE IS 100.00

PAGE 508
 VALUATION DATE-JUL 01, 2015
 TAXABLE STATUS DATE-MAR 01, 2016

TAX MAP PARCEL NUMBER	PROPERTY LOCATION & CLASS	ASSESSMENT	EXEMPTION CODE	COUNTY	TOWN	TAXABLE VALUE	TAX AMOUNT
CURRENT OWNERS NAME	SCHOOL DISTRICT	LAND	TAX DESCRIPTION				
CURRENT OWNERS ADDRESS	PARCEL SIZE/GRID COORD	TOTAL	SPECIAL DISTRICTS				
***** 54.004-3-18 *****							
54.004-3-18	509 West Stockholm Southville			ACCT 1-	81- 6	BILL 1807	
Richards Ann (Lu)	112 Dairy farm		Ag Distric 41720	6,833	6,833		
PO Box 315	Potsdam 2 407402	87,600	Silo 42100	1,700	1,700		
West Stockholm, NY 13696	130 Ar	135,000	2017 St Lawrence Co	126,467		1,061.21	
	ACRES 156.50		Town of Stockholm	126,467		64.75	
	EAST-0354948 NRTH-1713645		Highway	126,467		389.06	
MAY BE SUBJECT TO PAYMENT	DEED BOOK 2007 PG-3960		Chargebacks	126,467		125.83	
UNDER AGDIST LAW TIL 2020	FULL MARKET VALUE	135,000	FD038 W Stockholm Fire Dis	126,467	TO M	168.86	
			8,533 EX				
			TOTAL TAX ---				1,809.71**
				DATE #1			01/31/17
				AMT DUE			1,809.71
***** 65.002-4-1.1 *****							
65.002-4-1.1	West Stockholm Southville			ACCT 1-	81- 3	BILL 1808	
Richards Ann (Lu)	105 Vac farmland		Ag Distric 41720	1,643	1,643		
PO Box 315	Potsdam 2 407402	28,000	2017 St Lawrence Co	26,357		221.17	
West Stockholm, NY 13696	ACRES 74.40	28,000	Town of Stockholm	26,357		13.50	
	EAST-0356763 NRTH-1711415		Highway	26,357		81.08	
	DEED BOOK 2007 PG-3960		Chargebacks	26,357		26.23	
MAY BE SUBJECT TO PAYMENT	FULL MARKET VALUE	28,000	FD039 Stockholm Fire Prot	26,357	TO M	31.18	
UNDER AGDIST LAW TIL 2020			1,643 EX				
			TOTAL TAX ---				373.16**
				DATE #1			01/31/17
				AMT DUE			373.16
***** 33.002-3-8 *****							
33.002-3-8	2864 Cr 49			ACCT 1-	81-13	BILL 1809	
Richards Betty J (LU)	210 1 Family Res		2017 St Lawrence Co	98,000		822.34	
2864 County Route 49	Brasher Falls 402001	17,900	Town of Stockholm	98,000		50.18	
Norwood, NY 13668	3.50ar	98,000	Highway	98,000		301.48	
	ACRES 3.90		Chargebacks	98,000		97.51	
	EAST-0357879 NRTH-1752094		FD039 Stockholm Fire Prot	98,000	TO M	115.95	
	DEED BOOK 2013 PG-5215						
	FULL MARKET VALUE	98,000					
			TOTAL TAX ---				1,387.46**
				DATE #1			01/31/17
				AMT DUE			1,387.46
***** 54.004-2-18.1 *****							
54.004-2-18.1	West Stockholm Southville			ACCT 1-	81- 4	BILL 1810	
Richards Clarence Jr	105 Vac farmland		Ag Distric 41720	397	397		
PO Box 315	Potsdam 2 407402	10,100	2017 St Lawrence Co	9,703		81.42	
West Stockholm, NY 13696	ACRES 24.90	10,100	Town of Stockholm	9,703		4.97	
	EAST-0356437 NRTH-1714055		Highway	9,703		29.85	
	DEED BOOK 2016 PG-15142		Chargebacks	9,703		9.65	
PRIOR OWNER ON 3/01/2016	FULL MARKET VALUE	10,100	FD039 Stockholm Fire Prot	9,703	TO M	11.48	
Richards Clarence (Lu)			397 EX				
			TOTAL TAX ---				137.37**
MAY BE SUBJECT TO PAYMENT				DATE #1			01/31/17
UNDER AGDIST LAW TIL 2020				AMT DUE			137.37

STATE OF NEW YORK
 COUNTY - St Lawrence
 TOWN - Stockholm
 SWIS - 408000

2 0 1 7 T O W N T A X R O L L
 T A X A B L E SECTION OF THE ROLL - 1
 OWNERS NAME SEQUENCE
 UNIFORM PERCENT OF VALUE IS 100.00

PAGE 509
 VALUATION DATE-JUL 01, 2015
 TAXABLE STATUS DATE-MAR 01, 2016

TAX MAP PARCEL NUMBER	PROPERTY LOCATION & CLASS	ASSESSMENT	EXEMPTION CODE	COUNTY	TOWN	TAX AMOUNT
CURRENT OWNERS NAME	SCHOOL DISTRICT	LAND	TAX DESCRIPTION	TAXABLE VALUE		
CURRENT OWNERS ADDRESS	PARCEL SIZE/GRID COORD	TOTAL	SPECIAL DISTRICTS			
***** 66.002-1-4.1 *****						
1645 Sh 11B				ACCT 1-	80-13	BILL 1811
66.002-1-4.1	210 1 Family Res		2017 St Lawrence Co	30,000		251.74
Richards Eva I	Parishville 1 406601	15,000	Town of Stockholm	30,000		15.36
Richards Lisa L	FRNT 200.00 DPTH 218.00	30,000	Highway	30,000		92.29
1645 State Highway 11B	ACRES 1.00		Chargebacks	30,000		29.85
Potsdam, NY 13676	EAST-0373397 NRTH-1706519		FD039 Stockholm Fire Prot	30,000	TO M	35.50
	DEED BOOK 2006 PG-21015					
	FULL MARKET VALUE	30,000				
TOTAL TAX ---						424.74**
DATE #1						01/31/17
AMT DUE						424.74
***** 66.003-1-18.112 *****						
CR 47						BILL 1812
66.003-1-18.112	311 Res vac land		2017 St Lawrence Co	4,500		37.76
Richards Garrett	Potsdam 2 407402	4,500	Town of Stockholm	4,500		2.30
193 Capell Rd	FRNT 394.00 DPTH 470.00	4,500	Highway	4,500		13.84
Potsdam, NY 13676	ACRES 4.40		Chargebacks	4,500		4.48
	EAST-0365117 NRTH-1702085		FD039 Stockholm Fire Prot	4,500	TO M	5.32
PRIOR OWNER ON 3/01/2016	DEED BOOK 2016 PG-2621					
Leggue Nelson	FULL MARKET VALUE	4,500				
TOTAL TAX ---						63.70**
DATE #1						01/31/17
AMT DUE						63.70
***** 43.002-1-15 *****						
2721 Cr 47				ACCT 1-	60-14	BILL 1813
43.002-1-15	210 1 Family Res		VET WAR CT 41121	9,600	9,600	
Richards Grace O (LU)	Norwood-Norfolk 406201	15,000	2017 St Lawrence Co	54,400		456.48
2721 County Route 47	ACRES 1.00	64,000	Town of Stockholm	54,400		27.85
Winthrop, NY 13697	EAST-0351367 NRTH-1736941		Highway	54,400		167.35
	DEED BOOK 2005 PG-9137		Chargebacks	54,400		54.13
	FULL MARKET VALUE	64,000	FD039 Stockholm Fire Prot	64,000	TO M	75.72
			NL002 Norwood Library	64,000	TO	45.85
TOTAL TAX ---						827.38**
DATE #1						01/31/17
AMT DUE						827.38
***** 54.058-3-1 *****						
35 Cr 57				ACCT 1-	116- 1	BILL 1814
54.058-3-1	220 2 Family Res		2017 St Lawrence Co	60,000		503.47
Richards Joseph S	Potsdam 2 407402	14,600	Town of Stockholm	60,000		30.72
Richards Melani M	198x220 (D)	60,000	Highway	60,000		184.58
35 County Route 57	FRNT 198.00 DPTH 190.00		Chargebacks	60,000		59.70
Potsdam, NY 13676	BANK8888869		FD038 W Stockholm Fire Dis	60,000	TO M	80.11
	EAST-0351598 NRTH-1718846		LT031 W Stockholm Light	60,000	TO M	46.94
	DEED BOOK 2015 PG-10435					
	FULL MARKET VALUE	60,000				
TOTAL TAX ---						905.52**
DATE #1						01/31/17
AMT DUE						905.52

STATE OF NEW YORK
COUNTY - St Lawrence
TOWN - Stockholm
SWIS - 408000

2 0 1 7 T O W N T A X R O L L
T A X A B L E SECTION OF THE ROLL - 1
OWNERS NAME SEQUENCE
UNIFORM PERCENT OF VALUE IS 100.00

PAGE 510
VALUATION DATE-JUL 01, 2015
TAXABLE STATUS DATE-MAR 01, 2016

TAX MAP PARCEL NUMBER	PROPERTY LOCATION & CLASS	ASSESSMENT	EXEMPTION CODE	COUNTY	TOWN	TAXABLE VALUE	TAX AMOUNT
CURRENT OWNERS NAME	SCHOOL DISTRICT	LAND	TAX DESCRIPTION				
CURRENT OWNERS ADDRESS	PARCEL SIZE/GRID COORD	TOTAL	SPECIAL DISTRICTS				
***** 54.058-2-7 *****							
	42 Livingston Rd					ACCT 1- 96- 8	BILL 1815
54.058-2-7	210 1 Family Res		2017 St Lawrence Co			80,000	671.29
Richards Marie E	Potsdam 2 407402	13,300	Town of Stockholm			80,000	40.96
706 Hatch Rd	175x180x165x180	80,000	Highway			80,000	246.11
Potsdam, NY 13676	FRNT 175.00 DPTH 180.00		Chargebacks			80,000	79.60
	EAST-0353509 NRTH-1718570		FD038 W Stockholm Fire Dis		TO M	80,000	106.82
	DEED BOOK 2011 PG-13496		LT031 W Stockholm Light		TO M	80,000	62.59
	FULL MARKET VALUE	80,000					
TOTAL TAX ---							1,207.37**
							DATE #1 01/31/17
							AMT DUE 1,207.37
***** 54.058-2-20 *****							
	711 West Stockholm Southville					ACCT 1- 10-10	BILL 1816
54.058-2-20	220 2 Family Res - WTRFNT		2017 St Lawrence Co			64,000	537.04
Richards Pamela G	Potsdam 2 407402	11,000	Town of Stockholm			64,000	32.77
PO Box 23	.25 Ar 2 Apartments	64,000	Highway			64,000	196.89
West Stockholm, NY 13696	ACRES 0.60		Chargebacks			64,000	63.68
	EAST-0352524 NRTH-1717970		FD038 W Stockholm Fire Dis		TO M	64,000	85.45
	DEED BOOK 2000 PG-19483		LT031 W Stockholm Light		TO M	64,000	50.07
	FULL MARKET VALUE	64,000					
TOTAL TAX ---							965.90**
							DATE #1 01/31/17
							AMT DUE 965.90
***** 54.004-5-4.2 *****							
	Hatch Rd						BILL 1817
54.004-5-4.2	311 Res vac land		2017 St Lawrence Co			4,000	33.56
Richards Phillip E	Potsdam 2 407402	4,000	Town of Stockholm			4,000	2.05
706 Hatch Rd	FRNT 100.00 DPTH	4,000	Highway			4,000	12.31
Potsdam, NY 13676	ACRES 1.00		Chargebacks			4,000	3.98
	EAST-0350161 NRTH-1714307		FD038 W Stockholm Fire Dis		TO M	4,000	5.34
	DEED BOOK 1998 PG-6132						
	FULL MARKET VALUE	4,000					
TOTAL TAX ---							57.24**
							DATE #1 01/31/17
							AMT DUE 57.24
***** 54.004-5-9 *****							
	706 Hatch Rd					ACCT 1- 99- 7.2	BILL 1818
54.004-5-9	210 1 Family Res		2017 St Lawrence Co			131,000	1,099.25
Richards Phillip E	Potsdam 2 407402	10,000	Town of Stockholm			131,000	67.07
706 Hatch Rd	1 Family Residence	131,000	Highway			131,000	403.01
Potsdam, NY 13676	FRNT 100.00 DPTH 200.00		Chargebacks			131,000	130.34
	ACRES 0.46		FD038 W Stockholm Fire Dis		TO M	131,000	174.91
	EAST-0350199 NRTH-1714460						
	DEED BOOK 1998 PG-6132						
	FULL MARKET VALUE	131,000					
TOTAL TAX ---							1,874.58**
							DATE #1 01/31/17
							AMT DUE 1,874.58

STATE OF NEW YORK
 COUNTY - St Lawrence
 TOWN - Stockholm
 SWIS - 408000

2 0 1 7 T O W N T A X R O L L
 T A X A B L E SECTION OF THE ROLL - 1
 OWNERS NAME SEQUENCE
 UNIFORM PERCENT OF VALUE IS 100.00

PAGE 511
 VALUATION DATE-JUL 01, 2015
 TAXABLE STATUS DATE-MAR 01, 2016

TAX MAP PARCEL NUMBER	PROPERTY LOCATION & CLASS	ASSESSMENT	EXEMPTION CODE	COUNTY	TOWN	TAX AMOUNT
CURRENT OWNERS NAME	SCHOOL DISTRICT	LAND	TAX DESCRIPTION	TAXABLE VALUE		
CURRENT OWNERS ADDRESS	PARCEL SIZE/GRID COORD	TOTAL	SPECIAL DISTRICTS			
***** 54.004-5-16.12 *****						
54.004-5-16.12	Hatch Rd 314 Rural vac<10		2017 St Lawrence Co	3,500		BILL 1819 29.37
Richards Phillip E	Potsdam 2 407402	3,500	Town of Stockholm	3,500		1.79
Richards Ellen M	100x274x102x292	3,500	Highway	3,500		10.77
706 Hatch Rd	FRNT 100.00 DPTH 283.00		Chargebacks	3,500		3.48
Potsdam, NY 13676	EAST-0350291 NRTH-1714478		FD038 W Stockholm Fire Dis	3,500	TO M	4.67
	DEED BOOK 2007 PG-684					
	FULL MARKET VALUE	3,500				
TOTAL TAX ---						50.08**
DATE #1						01/31/17
AMT DUE						50.08
***** 25.003-2-3.2 *****						
25.003-2-3.2	644 Mahoney Rd 270 Mfg housing		2017 St Lawrence Co	33,000	ACCT 1- 12- 6.2	BILL 1820 276.91
Richards William K	Brasher Falls 402001	15,200	Town of Stockholm	33,000		16.90
Richards Mary Ann	FRNT 200.00 DPTH 217.00	33,000	Highway	33,000		101.52
640 Mahoney Rd	ACRES 1.00		Chargebacks	33,000		32.83
Brasher Falls, NY 13613	EAST-0370988 NRTH-1763535		FD039 Stockholm Fire Prot	33,000	TO M	39.04
	DEED BOOK 2016 PG-11640					
PRIOR OWNER ON 3/01/2016	FULL MARKET VALUE	33,000				
Plourde Mary E						
TOTAL TAX ---						467.20**
DATE #1						01/31/17
AMT DUE						467.20
***** 25.003-2-3.12 *****						
25.003-2-3.12	640 Mahoney Rd 210 1 Family Res		2017 St Lawrence Co	180,000	ACCT 1-12-6.3	BILL 1821 1,510.41
Richards William K	Brasher Falls 402001	15,200	Town of Stockholm	180,000		92.16
Richards Mary Ann	FRNT 200.00 DPTH 217.00	180,000	Highway	180,000		553.75
640 Mahoney Rd	EAST-0370923 NRTH-1763341		Chargebacks	180,000		179.10
Brasher Falls, NY 13613	DEED BOOK 2011 PG-13230		School Relevy			3,652.25
	FULL MARKET VALUE	180,000	FD039 Stockholm Fire Prot	180,000	TO M	212.97
TOTAL TAX ---						6,200.64**
DATE #1						01/31/17
AMT DUE						6,200.64
***** 34.003-3-3.121 *****						
34.003-3-3.121	2284 Cr 49 314 Rural vac<10		2017 St Lawrence Co	18,000		BILL 1822 151.04
Riehle Robert L	Brasher Falls 402001	18,000	Town of Stockholm	18,000		9.22
Aubrey Beverly	Fire-2015	18,000	Highway	18,000		55.37
2284 County Route 49	ACRES 3.90		Chargebacks	18,000		17.91
Winthrop, NY 13697	EAST-0369900 NRTH-1745518		FD039 Stockholm Fire Prot	18,000	TO M	21.30
	DEED BOOK 2000 PG-12960					
	FULL MARKET VALUE	18,000				
TOTAL TAX ---						254.84**
DATE #1						01/31/17
AMT DUE						254.84

STATE OF NEW YORK
 COUNTY - St Lawrence
 TOWN - Stockholm
 SWIS - 408000

2 0 1 7 T O W N T A X R O L L
 T A X A B L E SECTION OF THE ROLL - 1
 OWNERS NAME SEQUENCE
 UNIFORM PERCENT OF VALUE IS 100.00

PAGE 512
 VALUATION DATE-JUL 01, 2015
 TAXABLE STATUS DATE-MAR 01, 2016

TAX MAP PARCEL NUMBER	PROPERTY LOCATION & CLASS	ASSESSMENT	EXEMPTION CODE-----	COUNTY-----	TOWN-----	
CURRENT OWNERS NAME	SCHOOL DISTRICT	LAND	TAX DESCRIPTION	TAXABLE VALUE		TAX AMOUNT
CURRENT OWNERS ADDRESS	PARCEL SIZE/GRID COORD	TOTAL	SPECIAL DISTRICTS			
***** 34.003-3-11 *****						
	2325 Cr 49					BILL 1823
34.003-3-11	270 Mfg housing		2017 St Lawrence Co	29,000		243.34
Riley Donnie	Brasher Falls 402001	26,400	Town of Stockholm	29,000		14.85
Riley Jayne	Easement 2010/19707 &	29,000	Highway	29,000		89.21
2296 State Highway 11C	2011/3519 & 2011/3520		Chargebacks	29,000		28.85
North Lawrence, NY 12967	1315' Fr		FD039 Stockholm Fire Prot	29,000 TO M		34.31
	ACRES 21.30					
	EAST-0368505 NRTH-1745474					
	DEED BOOK 2012 PG-17433					
	FULL MARKET VALUE	29,000				
TOTAL TAX ---						410.56**
DATE #1						01/31/17
AMT DUE						410.56
***** 44.001-3-12 *****						
	411 Mccarthy Rd					BILL 1824
44.001-3-12	260 Seasonal res - WTRFNT		2017 St Lawrence Co	36,000		302.08
Rivers Dale B	Brasher Falls 402001	20,600	Town of Stockholm	36,000		18.43
Rivers Sarah A	342'wfx820x330x850	36,000	Highway	36,000		110.75
507 Doug Smith Rd	ACRES 6.60		Chargebacks	36,000		35.82
Dickinson Center, NY 12930	EAST-0367177 NRTH-1741092		FD039 Stockholm Fire Prot	36,000 TO M		42.59
	DEED BOOK 2013 PG-1909					
	FULL MARKET VALUE	36,000				
TOTAL TAX ---						509.67**
DATE #1						01/31/17
AMT DUE						509.67
***** 35.003-1-15 *****						
	1673 Cr 49					BILL 1825
35.003-1-15	270 Mfg housing - WTRFNT		2017 St Lawrence Co	30,000		251.74
Roach David	Brasher Falls 402001	8,900	Town of Stockholm	30,000		15.36
1673 County Route 49	153x99x88'wfx80 Land-Cont	30,000	Highway	30,000		92.29
Winthrop, NY 13697	FRNT 88.00 DPTH 90.00		Chargebacks	30,000		29.85
	EAST-0385421 NRTH-1743943		FD039 Stockholm Fire Prot	30,000 TO M		35.50
	DEED BOOK 968 PG-125					
	FULL MARKET VALUE	30,000				
TOTAL TAX ---						424.74**
DATE #1						01/31/17
AMT DUE						424.74
***** 45.001-1-8.1 *****						
	1664 Cr 49					BILL 1826
45.001-1-8.1	240 Rural res - WTRFNT		2017 St Lawrence Co	157,000		1,317.42
Roach Rodney W	Brasher Falls 402001	107,400	Town of Stockholm	157,000		80.39
PO Box 432	Rur Res	157,000	Highway	157,000		482.99
Massena, NY 13662	ACRES 175.80		Chargebacks	157,000		156.21
	EAST-0386355 NRTH-1743127		FD039 Stockholm Fire Prot	157,000 TO M		185.76
	DEED BOOK 2000 PG-9921					
	FULL MARKET VALUE	157,000				
TOTAL TAX ---						2,222.77**
DATE #1						01/31/17
AMT DUE						2,222.77

STATE OF NEW YORK
COUNTY - St Lawrence
TOWN - Stockholm
SWIS - 408000

2 0 1 7 T O W N T A X R O L L
T A X A B L E SECTION OF THE ROLL - 1
OWNERS NAME SEQUENCE
UNIFORM PERCENT OF VALUE IS 100.00

PAGE 513
VALUATION DATE-JUL 01, 2015
TAXABLE STATUS DATE-MAR 01, 2016

TAX MAP PARCEL NUMBER	PROPERTY LOCATION & CLASS	ASSESSMENT	EXEMPTION CODE	COUNTY	TOWN	TAX AMOUNT
CURRENT OWNERS NAME	SCHOOL DISTRICT	LAND	TAX DESCRIPTION			
CURRENT OWNERS ADDRESS	PARCEL SIZE/GRID COORD	TOTAL	SPECIAL DISTRICTS			
***** 45.001-1-4.1 *****						
	1565 Cr 49			ACCT 1-	73- 3	BILL 1827
45.001-1-4.1	210 1 Family Res		2017 St Lawrence Co	48,000		402.78
Roach Steven M	Brasher Falls 402001	8,500	Town of Stockholm	48,000		24.58
PO Box 375	83x182x233x278	48,000	Highway	48,000		147.67
Winthrop, NY 13697	FRNT 83.00 DPTH 278.00		Chargebacks	48,000		47.76
	EAST-0384487 NRTH-1741330		FD039 Stockholm Fire Prot	48,000	TO M	56.79
	DEED BOOK 2002 PG-12171					
	FULL MARKET VALUE	48,000				
			TOTAL TAX ---			679.58**
				DATE #1		01/31/17
				AMT DUE		679.58
***** 33.002-2-12 *****						
	9 Brookdale Jenkins Rd			ACCT 1-	109-11	BILL 1828
33.002-2-12	210 1 Family Res		2017 St Lawrence Co	140,000		1,174.77
Robbins Barbara	Brasher Falls 402001	15,900	Town of Stockholm	140,000		71.68
9 Brookdale Jenkins Rd	2.13A(D)	140,000	Highway	140,000		430.69
Norfolk, NY 13667	FRNT 345.00 DPTH		Chargebacks	140,000		139.30
	ACRES 1.90		FD039 Stockholm Fire Prot	140,000	TO M	165.64
	EAST-0354941 NRTH-1753024					
	DEED BOOK 2003 PG-14166					
	FULL MARKET VALUE	140,000				
			TOTAL TAX ---			1,982.08**
				DATE #1		01/31/17
				AMT DUE		1,982.08
***** 33.002-3-2 *****						
	8 Brookdale Jenkins Rd			ACCT 1-	62-10	BILL 1829
33.002-3-2	314 Rural vac<10		2017 St Lawrence Co	4,500		37.76
Robbins Harry A Jr	Brasher Falls 402001	4,500	Town of Stockholm	4,500		2.30
Robbins Barbara M	100x175x100x185	4,500	Highway	4,500		13.84
9 Brookdale Jenkins Rd	FRNT 100.00 DPTH 180.00		Chargebacks	4,500		4.48
Norfolk, NY 13667	EAST-0355158 NRTH-1752854		FD039 Stockholm Fire Prot	4,500	TO M	5.32
	DEED BOOK 2002 PG-20971					
	FULL MARKET VALUE	4,500				
			TOTAL TAX ---			63.70**
				DATE #1		01/31/17
				AMT DUE		63.70
***** 55.001-1-29 *****						
	144 Old Forge Rd			ACCT 1-	59- 9	BILL 1830
55.001-1-29	240 Rural res		2017 St Lawrence Co	125,000		1,048.90
Roberson Paul	Potsdam 2 407402	96,200	Town of Stockholm	125,000		64.00
PO Box 474	ACRES 153.30	125,000	Highway	125,000		384.55
Canton, NY 13617	EAST-0364319 NRTH-1723881		Chargebacks	125,000		124.37
	DEED BOOK 2004 PG-2626		FD039 Stockholm Fire Prot	125,000	TO M	147.90
	FULL MARKET VALUE	125,000				
			TOTAL TAX ---			1,769.72**
				DATE #1		01/31/17
				AMT DUE		1,769.72

STATE OF NEW YORK
 COUNTY - St Lawrence
 TOWN - Stockholm
 SWIS - 408000

2 0 1 7 T O W N T A X R O L L
 T A X A B L E SECTION OF THE ROLL - 1
 OWNERS NAME SEQUENCE
 UNIFORM PERCENT OF VALUE IS 100.00

PAGE 514
 VALUATION DATE-JUL 01, 2015
 TAXABLE STATUS DATE-MAR 01, 2016

TAX MAP PARCEL NUMBER	PROPERTY LOCATION & CLASS	ASSESSMENT	EXEMPTION CODE-----	COUNTY-----	TOWN-----	
CURRENT OWNERS NAME	SCHOOL DISTRICT	LAND	TAX DESCRIPTION	TAXABLE VALUE		TAX AMOUNT
CURRENT OWNERS ADDRESS	PARCEL SIZE/GRID COORD	TOTAL	SPECIAL DISTRICTS			
***** 54.003-2-10.1 *****						
54.003-2-10.1	Ush 11					BILL 1831
Robert Nancy & Ronald	311 Res vac land		2017 St Lawrence Co	2,200		18.46
Robert Jeffrey M	Potsdam 2 407402	2,200	Town of Stockholm	2,200		1.13
178 Gulf Rd	9.0a So Of Rd	2,200	Highway	2,200		6.77
Colton, NY 13625	FRNT 323.00 DPTH		Chargebacks	2,200		2.19
	ACRES 8.90		FD039 Stockholm Fire Prot	2,200	TO M	2.60
	EAST-0346555 NRTH-1716876					
	DEED BOOK 2006 PG-2300					
	FULL MARKET VALUE	2,200				
			TOTAL TAX ---			31.15**
				DATE #1	01/31/17	
				AMT DUE	31.15	
***** 45.003-4-15.2 *****						
45.003-4-15.2	924 Cr 49					BILL 1832
Roberts Carol Berger	117 Horse farm		2017 St Lawrence Co	50,000		419.56
936 County Route 49	Brasher Falls 402001	17,000	Town of Stockholm	50,000		25.60
Winthrop, NY 13697	1184x1215	50,000	Highway	50,000		153.82
	ACRES 32.70		Chargebacks	50,000		49.75
	EAST-0395128 NRTH-1728634		FD039 Stockholm Fire Prot	50,000	TO M	59.16
	DEED BOOK 2009 PG-3689					
	FULL MARKET VALUE	50,000				
			TOTAL TAX ---			707.89**
				DATE #1	01/31/17	
				AMT DUE	707.89	
***** 45.003-4-15.11 *****						
45.003-4-15.11	936 Cr 49				ACCT 1- 83- 8	BILL 1833
Roberts Carol Berger	210 1 Family Res		2017 St Lawrence Co	69,000		578.99
936 County Route 49	Brasher Falls 402001	18,700	Town of Stockholm	69,000		35.33
Winthrop, NY 13697	8.473A Haynes/Smith Surve	69,000	Highway	69,000		212.27
	314'Fr		Chargebacks	69,000		68.65
	ACRES 8.40		FD039 Stockholm Fire Prot	69,000	TO M	81.64
	EAST-0394638 NRTH-1729175					
	DEED BOOK 2009 PG-3690					
	FULL MARKET VALUE	69,000				
			TOTAL TAX ---			976.88**
				DATE #1	01/31/17	
				AMT DUE	976.88	
***** 56.001-2-13 *****						
56.001-2-13	755 Cr 49				ACCT 1- 83-11	BILL 1834
Roberts Carol Berger	270 Mfg housing		2017 St Lawrence Co	40,000		335.65
936 County Route 49	Brasher Falls 402001	32,000	Town of Stockholm	40,000		20.48
Winthrop, NY 13697	43.80 32.79 +12.0 A	40,000	Highway	40,000		123.06
	FRNT 538.00 DPTH		Chargebacks	40,000		39.80
	ACRES 43.80		FD039 Stockholm Fire Prot	40,000	TO M	47.33
	EAST-0394966 NRTH-1723989					
	DEED BOOK 2009 PG-3742					
	FULL MARKET VALUE	40,000				
			TOTAL TAX ---			566.32**
				DATE #1	01/31/17	
				AMT DUE	566.32	



STATE OF NEW YORK
 COUNTY - St Lawrence
 TOWN - Stockholm
 SWIS - 408000

2 0 1 7 T O W N T A X R O L L
 T A X A B L E SECTION OF THE ROLL - 1
 OWNERS NAME SEQUENCE
 UNIFORM PERCENT OF VALUE IS 100.00

PAGE 515
 VALUATION DATE-JUL 01, 2015
 TAXABLE STATUS DATE-MAR 01, 2016

TAX MAP PARCEL NUMBER	PROPERTY LOCATION & CLASS	ASSESSMENT	EXEMPTION CODE	COUNTY	TOWN	TAX AMOUNT
CURRENT OWNERS NAME	SCHOOL DISTRICT	LAND	TAX DESCRIPTION	TAXABLE VALUE		
CURRENT OWNERS ADDRESS	PARCEL SIZE/GRID COORD	TOTAL	SPECIAL DISTRICTS			
***** 56.001-2-25 *****						
	Off Barrett Rd			ACCT 1-	83- 9	BILL 1835
56.001-2-25	910 Priv forest		2017 St Lawrence Co	9,000		75.52
Roberts Carol Berger	Brasher Falls 402001	9,000	Town of Stockholm	9,000		4.61
936 County Route 49	Pri Forest 20Ar	9,000	Highway	9,000		27.69
Winthrop, NY 13697	ACRES 23.00		Chargebacks	9,000		8.95
	EAST-0393213 NRTH-1723708		FD039 Stockholm Fire Prot	9,000	TO M	10.65
	DEED BOOK 2009 PG-3742					
	FULL MARKET VALUE	9,000				
			TOTAL TAX ---			127.42**
				DATE #1		01/31/17
				AMT DUE		127.42
***** 34.059-1-3 *****						
	Sh 420			ACCT 1-	83- 7	BILL 1836
34.059-1-3	314 Rural vac<10		2017 St Lawrence Co	4,400		36.92
Roberts Charles	Brasher Falls 402001	4,400	Town of Stockholm	4,400		2.25
Roberts Evaline	85x168x85x167	4,400	Highway	4,400		13.54
PO Box 338	FRNT 85.00 DPTH 168.00		Chargebacks	4,400		4.38
Hyde Park, NY 12538	EAST-0379925 NRTH-1750200		School Relevy			107.14
	DEED BOOK 632 PG-00487		FD039 Stockholm Fire Prot	4,400	TO M	5.21
	FULL MARKET VALUE	4,400				
			TOTAL TAX ---			169.44**
				DATE #1		01/31/17
				AMT DUE		169.44
***** 56.001-2-23 *****						
	Barrett Rd/abandoned			ACCT 1-	101- 8	BILL 1837
56.001-2-23	910 Priv forest		2017 St Lawrence Co	5,200		43.63
Roberts Mark W	Brasher Falls 402001	5,200	Town of Stockholm	5,200		2.66
Roberts Richard J	ACRES 9.00	5,200	Highway	5,200		16.00
80 Dana St	EAST-0392585 NRTH-1722649		Chargebacks	5,200		5.17
Massena, NY 13662	DEED BOOK 2013 PG-19503		School Relevy			126.61
	FULL MARKET VALUE	5,200	FD039 Stockholm Fire Prot	5,200	TO M	6.15
			TOTAL TAX ---			200.22**
				DATE #1		01/31/17
				AMT DUE		200.22
***** 34.068-1-8.1 *****						
	320 Sh 420			ACCT 1-	39- 5	BILL 1838
34.068-1-8.1	210 1 Family Res		VET WAR CT 41121	8,250	8,250	
Robertson Willie	Brasher Falls 402001	16,700	2017 St Lawrence Co	46,750		392.29
PO Box 371	ACRES 2.70	55,000	Town of Stockholm	46,750		23.94
Winthrop, NY 13697	EAST-0381355 NRTH-1748549		Highway	46,750		143.82
	DEED BOOK 2000 PG-19617		Chargebacks	46,750		46.52
	FULL MARKET VALUE	55,000	FD037 Brasher Winthrop FD	55,000	TO M	90.42
			LT030 Winthrop Light	55,000	TO M	30.10
			TOTAL TAX ---			727.09**
				DATE #1		01/31/17
				AMT DUE		727.09

STATE OF NEW YORK
 COUNTY - St Lawrence
 TOWN - Stockholm
 SWIS - 408000

2 0 1 7 T O W N T A X R O L L
 T A X A B L E SECTION OF THE ROLL - 1
 OWNERS NAME SEQUENCE
 UNIFORM PERCENT OF VALUE IS 100.00

PAGE 516
 VALUATION DATE-JUL 01, 2015
 TAXABLE STATUS DATE-MAR 01, 2016

TAX MAP PARCEL NUMBER	PROPERTY LOCATION & CLASS	ASSESSMENT	EXEMPTION CODE-----	COUNTY-----	TOWN-----	
CURRENT OWNERS NAME	SCHOOL DISTRICT	LAND	TAX DESCRIPTION	TAXABLE VALUE		TAX AMOUNT
CURRENT OWNERS ADDRESS	PARCEL SIZE/GRID COORD	TOTAL	SPECIAL DISTRICTS			
***** 33.004-2-3.22 *****						
33.004-2-3.22	Porter Lynch Rd					BILL 1839
Robinson Irving F	311 Res vac land		2017 St Lawrence Co	6,000		50.35
290 Porter Lynch Rd	Norwood-Norfolk 406201	6,000	Town of Stockholm	6,000		3.07
Norwood, NY 13668	90'fr	6,000	Highway	6,000		18.46
	ACRES 8.84 BANK8888869		Chargebacks	6,000		5.97
	EAST-0348790 NRTH-1745524		FD039 Stockholm Fire Prot	6,000	TO M	7.10
	DEED BOOK 2010 PG-403		NL002 Norwood Library	6,000	TO	4.30
	FULL MARKET VALUE	6,000				
			TOTAL TAX ---			89.25**
				DATE #1		01/31/17
				AMT DUE		89.25
***** 54.034-1-23 *****						
54.034-1-23	8724 Ush 11					BILL 1840
Robinson Joseph	210 1 Family Res - WTRFNT		VET WAR CT 41121	12,000	12,000	
8724 US Highway 11	Potsdam 2 407402	11,500	VET DIS CT 41141	24,600	24,600	
Potsdam, NY 13676	130x228x130x147	82,000	2017 St Lawrence Co	45,400		380.96
	FRNT 130.00 DPTH		Town of Stockholm	45,400		23.25
	ACRES 0.50		Highway	45,400		139.67
	EAST-0352138 NRTH-1724424		Chargebacks	45,400		45.17
	DEED BOOK 1039 PG-00618		FD038 W Stockholm Fire Dis	82,000	TO M	109.49
	FULL MARKET VALUE	82,000	LT032 Sanfordville Light	82,000	TO M	31.38
			TOTAL TAX ---			729.92**
				DATE #1		01/31/17
				AMT DUE		729.92
***** 45.003-2-2 *****						
45.003-2-2	1220 Cr 49					BILL 1841
Robinson Kristle L	270 Mfg housing		2017 St Lawrence Co	30,000		251.74
1220 County Route 49	Brasher Falls 402001	15,100	Town of Stockholm	30,000		15.36
Winthrop, NY 13697	lar	30,000	Highway	30,000		92.29
	ACRES 1.10 BANK8888869		Chargebacks	30,000		29.85
	EAST-0389381 NRTH-1734069		FD039 Stockholm Fire Prot	30,000	TO M	35.50
	DEED BOOK 2015 PG-11168					
	FULL MARKET VALUE	30,000				
			TOTAL TAX ---			424.74**
				DATE #1		01/31/17
				AMT DUE		424.74
***** 25.004-1-1 *****						
25.004-1-1	704 Mahoney Rd					BILL 1842
Rockwood David A	240 Rural res		2017 St Lawrence Co	109,000		914.64
704 Mahoney Rd	Brasher Falls 402001	59,100	Town of Stockholm	109,000		55.81
Brasher Falls, NY 13613	ACRES 96.50	109,000	Highway	109,000		335.32
	EAST-0372466 NRTH-1763643		Chargebacks	109,000		108.45
	DEED BOOK 2012 PG-20397		FD039 Stockholm Fire Prot	109,000	TO M	128.97
	FULL MARKET VALUE	109,000				
			TOTAL TAX ---			1,543.19**
				DATE #1		01/31/17
				AMT DUE		1,543.19

STATE OF NEW YORK
 COUNTY - St Lawrence
 TOWN - Stockholm
 SWIS - 408000

2 0 1 7 T O W N T A X R O L L
 T A X A B L E SECTION OF THE ROLL - 1
 OWNERS NAME SEQUENCE
 UNIFORM PERCENT OF VALUE IS 100.00

PAGE 517
 VALUATION DATE-JUL 01, 2015
 TAXABLE STATUS DATE-MAR 01, 2016

TAX MAP PARCEL NUMBER	PROPERTY LOCATION & CLASS	ASSESSMENT	EXEMPTION CODE-----	COUNTY-----	TOWN-----	
CURRENT OWNERS NAME	SCHOOL DISTRICT	LAND	TAX DESCRIPTION	TAXABLE VALUE		TAX AMOUNT
CURRENT OWNERS ADDRESS	PARCEL SIZE/GRID COORD	TOTAL	SPECIAL DISTRICTS			

66.001-1-9.11	125 West Stockholm Southville			66.001-1-9.11	ACCT 1- 32-14	BILL 1843
Rodriguez Gustavo F	260 Seasonal res		2017 St Lawrence Co	45,000		377.60
Rodriguez Vivian M	Potsdam 2 407402	33,100	Town of Stockholm	45,000		23.04
6350 Holatee Trl	Primarily Forest	45,000	Highway	45,000		138.44
Southwest Ranches, FL 33330	FRNT 840.00 DPTH		Chargebacks	45,000		44.77
	ACRES 32.40		FD039 Stockholm Fire Prot	45,000	TO M	53.24
	EAST-0360879 NRTH-1706097					
	DEED BOOK 2012 PG-10126					
	FULL MARKET VALUE	45,000				
			TOTAL TAX ---			637.09**
				DATE #1		01/31/17
				AMT DUE		637.09

66.001-1-9.12	95 West Stockholm Southville			66.001-1-9.12	ACCT 1- 32-14	BILL 1844
Rodriguez Raul T	260 Seasonal res - WTRFNT		2017 St Lawrence Co	60,000		503.47
Rodriguez Emma M	Potsdam 2 407402	31,000	Town of Stockholm	60,000		30.72
6350 Holatee Trl	Easement 2013/6642	60,000	Highway	60,000		184.58
Southwest Ranches, FL 33330	FRNT 840.00 DPTH		Chargebacks	60,000		59.70
	ACRES 28.90		FD039 Stockholm Fire Prot	60,000	TO M	70.99
	EAST-0360902 NRTH-1705135					
	DEED BOOK 2012 PG-10122					
	FULL MARKET VALUE	60,000				
			TOTAL TAX ---			849.46**
				DATE #1		01/31/17
				AMT DUE		849.46

43.002-2-9	Off Crane Rd			43.002-2-9	ACCT 1- 49- 3	BILL 1845
Rodriguez Rolando	910 Priv forest		2017 St Lawrence Co	13,600		114.12
236 Wyckoff Ave	Brasher Falls 402001	13,600	Town of Stockholm	13,600		6.96
Brooklyn, NY 11237	25ar	13,600	Highway	13,600		41.84
	ACRES 23.70		Chargebacks	13,600		13.53
	EAST-0357797 NRTH-1736703		FD039 Stockholm Fire Prot	13,600	TO M	16.09
	DEED BOOK 2006 PG-18399					
	FULL MARKET VALUE	13,600				
			TOTAL TAX ---			192.54**
				DATE #1		01/31/17
				AMT DUE		192.54

43.001-4-13	1393 Old Market Rd			43.001-4-13	ACCT 1- 42-10	BILL 1846
Roi Christopher Todd	210 1 Family Res		2017 St Lawrence Co	57,000		478.30
12 Riverside Dr	Norwood-Norfolk 406201	15,600	Town of Stockholm	57,000		29.18
Massena, NY 13662	194'fr	57,000	Highway	57,000		175.35
	ACRES 1.60 BANK8888869		Chargebacks	57,000		56.71
	EAST-0343150 NRTH-1738045		FD039 Stockholm Fire Prot	57,000	TO M	67.44
	DEED BOOK 2004 PG-13386		NL002 Norwood Library	57,000	TO	40.84
	FULL MARKET VALUE	57,000				
			TOTAL TAX ---			847.82**
				DATE #1		01/31/17
				AMT DUE		847.82

STATE OF NEW YORK
COUNTY - St Lawrence
TOWN - Stockholm
SWIS - 408000

2 0 1 7 T O W N T A X R O L L
T A X A B L E SECTION OF THE ROLL - 1
OWNERS NAME SEQUENCE
UNIFORM PERCENT OF VALUE IS 100.00

PAGE 518
VALUATION DATE-JUL 01, 2015
TAXABLE STATUS DATE-MAR 01, 2016

TAX MAP PARCEL NUMBER	PROPERTY LOCATION & CLASS	ASSESSMENT	EXEMPTION CODE	COUNTY	TOWN	TAX AMOUNT
CURRENT OWNERS NAME	SCHOOL DISTRICT	LAND	TAX DESCRIPTION			
CURRENT OWNERS ADDRESS	PARCEL SIZE/GRID COORD	TOTAL	SPECIAL DISTRICTS			
***** 45.003-1-24.22 *****						
1000 Buckton Rd						BILL 1847
45.003-1-24.22	210 1 Family Res		2017 St Lawrence Co	76,000		637.73
Rookey Cortney F	Brasher Falls 402001	19,100	Town of Stockholm	76,000		38.91
Rookey Marisa J	615x380x590x103x25x215	76,000	Highway	76,000		233.80
1000 Buckton Rd	FRNT 615.00 DPTH 380.00		Chargebacks	76,000		75.62
Winthrop, NY 13697	ACRES 5.10 BANK8888220		FD039 Stockholm Fire Prot	76,000	TO M	89.92
	EAST-0388422 NRTH-1731876					
	DEED BOOK 2011 PG-11042					
	FULL MARKET VALUE	76,000				
TOTAL TAX ---						1,075.98**
						DATE #1 01/31/17
						AMT DUE 1,075.98
***** 44.002-2-11 *****						
342 Sh 11c						BILL 1848
44.002-2-11	270 Mfg housing		2017 St Lawrence Co	30,000		251.74
Rose Carl P	Brasher Falls 402001	9,500	Town of Stockholm	30,000		15.36
Wells Carolyn R	100x200 (D)	30,000	Highway	30,000		92.29
PO Box 304	FRNT 100.00 DPTH 170.00		Chargebacks	30,000		29.85
Brasher Falls, NY 13613	EAST-0376536 NRTH-1741978		FD039 Stockholm Fire Prot	30,000	TO M	35.50
	DEED BOOK 2006 PG-16017					
	FULL MARKET VALUE	30,000				
TOTAL TAX ---						424.74**
						DATE #1 01/31/17
						AMT DUE 424.74
***** 54.002-2-8.1 *****						
8902 Ush 11						BILL 1849
54.002-2-8.1	322 Rural vac>10		2017 St Lawrence Co	38,200		320.54
Rose Carl P	Potsdam 2 407402	38,200	Town of Stockholm	38,200		19.56
Rose Lauren Michele B	38.25	38,200	Highway	38,200		117.52
309 McGinnis Rd	ACRES 66.50		Chargebacks	38,200		38.01
Waddington, NY 13694	EAST-0356303 NRTH-1725719		FD039 Stockholm Fire Prot	38,200	TO M	45.20
	DEED BOOK 2009 PG-11288					
	FULL MARKET VALUE	38,200				
TOTAL TAX ---						540.83**
						DATE #1 01/31/17
						AMT DUE 540.83
***** 44.002-2-12 *****						
344 Sh 11c						BILL 1850
44.002-2-12	210 1 Family Res		2017 St Lawrence Co	80,000		671.29
Rose Carl P & Marilyn J	Brasher Falls 402001	9,500	Town of Stockholm	80,000		40.96
Wells Carolyn R	100x200 (D)	80,000	Highway	80,000		246.11
309 McGinnis Rd	FRNT 100.00 DPTH 170.00		Chargebacks	80,000		79.60
Waddington, NY 13694	EAST-0376623 NRTH-1742065		FD039 Stockholm Fire Prot	80,000	TO M	94.65
	DEED BOOK 2015 PG-10338					
	FULL MARKET VALUE	80,000				
TOTAL TAX ---						1,132.61**
						DATE #1 01/31/17
						AMT DUE 1,132.61

STATE OF NEW YORK
 COUNTY - St Lawrence
 TOWN - Stockholm
 SWIS - 408000

2 0 1 7 T O W N T A X R O L L
 T A X A B L E SECTION OF THE ROLL - 1
 OWNERS NAME SEQUENCE
 UNIFORM PERCENT OF VALUE IS 100.00

PAGE 519
 VALUATION DATE-JUL 01, 2015
 TAXABLE STATUS DATE-MAR 01, 2016

TAX MAP PARCEL NUMBER	PROPERTY LOCATION & CLASS	ASSESSMENT	EXEMPTION CODE	COUNTY	TOWN	TAX AMOUNT
CURRENT OWNERS NAME	SCHOOL DISTRICT	LAND	TAX DESCRIPTION	TAXABLE VALUE		
CURRENT OWNERS ADDRESS	PARCEL SIZE/GRID COORD	TOTAL	SPECIAL DISTRICTS			
***** 54.003-2-14.2 *****						
8231 Ush 11						BILL 1851
54.003-2-14.2	240 Rural res		2017 St Lawrence Co	110,000		923.03
Rose Rebecca	Potsdam 2 407402	27,000	Town of Stockholm	110,000		56.32
8231 US Highway 11	1606x403x1610x406	110,000	Highway	110,000		338.40
Potsdam, NY 13676	ACRES 15.00 BANK8888869		Chargebacks	110,000		109.45
	EAST-0343957 NRTH-1715375		FD039 Stockholm Fire Prot	110,000	TO M	130.15
	DEED BOOK 2002 PG-20578					
	FULL MARKET VALUE	110,000				
TOTAL TAX ---						1,557.35**
DATE #1						01/31/17
AMT DUE						1,557.35
***** 43.004-2-6 *****						
297 Pickle St						BILL 1852
43.004-2-6	112 Dairy farm		2017 St Lawrence Co	130,000		1,090.85
Rose Robert	Brasher Falls 402001	72,000	Town of Stockholm	130,000		66.56
Rose Moira	ACRES 116.00	130,000	Highway	130,000		399.93
297 Pickle St	EAST-0357278 NRTH-1729914		Chargebacks	130,000		129.35
Potsdam, NY 13676	DEED BOOK 907 PG-00018		FD039 Stockholm Fire Prot	130,000	TO M	153.81
	FULL MARKET VALUE	130,000				
TOTAL TAX ---						1,840.50**
DATE #1						01/31/17
AMT DUE						1,840.50
***** 43.004-2-5 *****						
Off Pickle St						BILL 1853
43.004-2-5	910 Priv forest		Vet Chg of 41003	0	1,944	
Rose Robert J	Brasher Falls 402001	5,800	Vet Pro Ra 41112	2,323	0	
Rose Moira L	ACRES 13.90	5,800	2017 St Lawrence Co	3,477		29.18
297 Pickle St	EAST-0355048 NRTH-1731989		Town of Stockholm	3,856		1.97
Potsdam, NY 13676	DEED BOOK 950 PG-00079		Highway	3,856		11.86
	FULL MARKET VALUE	5,800	Chargebacks	3,856		3.84
			FD039 Stockholm Fire Prot	5,800	TO M	6.86
TOTAL TAX ---						53.71**
DATE #1						01/31/17
AMT DUE						53.71
***** 43.004-2-18 *****						
Ush 11						BILL 1854
43.004-2-18	910 Priv forest		2017 St Lawrence Co	32,000		268.52
Rose Robert J	Potsdam 2 407402	32,000	Town of Stockholm	32,000		16.38
Murray Stephen L	838'ff	32,000	Highway	32,000		98.44
297 Pickle St	ACRES 78.70		Chargebacks	32,000		31.84
Potsdam, NY 13676	EAST-0359366 NRTH-1730099		FD039 Stockholm Fire Prot	32,000	TO M	37.86
	DEED BOOK 2010 PG-12189					
	FULL MARKET VALUE	32,000				
TOTAL TAX ---						453.04**
DATE #1						01/31/17
AMT DUE						453.04

STATE OF NEW YORK
 COUNTY - St Lawrence
 TOWN - Stockholm
 SWIS - 408000

2 0 1 7 T O W N T A X R O L L
 T A X A B L E SECTION OF THE ROLL - 1
 OWNERS NAME SEQUENCE
 UNIFORM PERCENT OF VALUE IS 100.00

PAGE 520
 VALUATION DATE-JUL 01, 2015
 TAXABLE STATUS DATE-MAR 01, 2016

TAX MAP PARCEL NUMBER	PROPERTY LOCATION & CLASS	ASSESSMENT	EXEMPTION CODE	COUNTY	TOWN	TAXABLE VALUE	TAX AMOUNT
CURRENT OWNERS NAME	SCHOOL DISTRICT	LAND	TAX DESCRIPTION				
CURRENT OWNERS ADDRESS	PARCEL SIZE/GRID COORD	TOTAL	SPECIAL DISTRICTS				
***** 65.002-4-12.1 *****							
	99 Benton Rd			ACCT 1-	84-15	BILL	1855
65.002-4-12.1	240 Rural res - WTRFNT		2017 St Lawrence Co	108,000			906.25
Rose William C	Potsdam 2 407402	68,000	Town of Stockholm	108,000			55.30
99 Benton Rd	ACRES 100.30	108,000	Highway	108,000			332.25
Potsdam, NY 13676	EAST-0353743 NRTH-1707300		Chargebacks	108,000			107.46
	DEED BOOK 2001 PG-2609		FD039 Stockholm Fire Prot	108,000	TO M		127.78
	FULL MARKET VALUE	108,000					
TOTAL TAX ---							1,529.04**
							DATE #1 01/31/17
							AMT DUE 1,529.04
***** 65.002-4-12.3 *****							
	Benton Rd					BILL	1856
65.002-4-12.3	910 Priv forest - WTRFNT		2017 St Lawrence Co	9,000			75.52
Rose William C	Potsdam 2 407402	9,000	Town of Stockholm	9,000			4.61
99 Benton Rd	ACRES 15.70	9,000	Highway	9,000			27.69
Potsdam, NY 13676	EAST-0355645 NRTH-1706956		Chargebacks	9,000			8.95
	FULL MARKET VALUE	9,000	FD039 Stockholm Fire Prot	9,000	TO M		10.65
TOTAL TAX ---							127.42**
							DATE #1 01/31/17
							AMT DUE 127.42
***** 34.001-1-8 *****							
	450 Mahoney Rd			ACCT 1-	66-14	BILL	1857
34.001-1-8	210 1 Family Res		2017 St Lawrence Co	60,000			503.47
Ross David A	Brasher Falls 402001	12,900	Town of Stockholm	60,000			30.72
Ross Lisa L	Also D 931, P 131	60,000	Highway	60,000			184.58
Attn: Marion & Jerry Clary	145x350		Chargebacks	60,000			59.70
450 Mahoney Rd	FRNT 145.00 DPTH 350.00		FD039 Stockholm Fire Prot	60,000	TO M		70.99
Winthrop, NY 13697	ACRES 1.20						
	EAST-0368627 NRTH-1759245						
	DEED BOOK 954 PG-00909						
	FULL MARKET VALUE	60,000					
TOTAL TAX ---							849.46**
							DATE #1 01/31/17
							AMT DUE 849.46
***** 34.003-1-7 *****							
	2477 Cr 49			ACCT 1-	19-15	BILL	1858
34.003-1-7	240 Rural res		2017 St Lawrence Co	72,000			604.17
Ross William W	Brasher Falls 402001	28,500	Town of Stockholm	72,000			36.86
2477 County Route 49	812'fr	72,000	Highway	72,000			221.50
Winthrop, NY 13697	ACRES 17.90		Chargebacks	72,000			71.64
	EAST-0366333 NRTH-1747946		FD039 Stockholm Fire Prot	72,000	TO M		85.19
	DEED BOOK 2009 PG-12943						
	FULL MARKET VALUE	72,000					
TOTAL TAX ---							1,019.36**
							DATE #1 01/31/17
							AMT DUE 1,019.36

STATE OF NEW YORK
COUNTY - St Lawrence
TOWN - Stockholm
SWIS - 408000

2017 TOWN TAX ROLL
T A X A B L E SECTION OF THE ROLL - 1
OWNERS NAME SEQUENCE
UNIFORM PERCENT OF VALUE IS 100.00

PAGE 521
VALUATION DATE-JUL 01, 2015
TAXABLE STATUS DATE-MAR 01, 2016

TAX MAP PARCEL NUMBER	PROPERTY LOCATION & CLASS	ASSESSMENT	EXEMPTION CODE	COUNTY	TOWN	TAX AMOUNT
CURRENT OWNERS NAME	SCHOOL DISTRICT	LAND	TAX DESCRIPTION	TAXABLE VALUE		
CURRENT OWNERS ADDRESS	PARCEL SIZE/GRID COORD	TOTAL	SPECIAL DISTRICTS			
***** 44.001-2-7 *****						
44.001-2-7	967 Pickle St			ACCT 1-	8- 5	BILL 1859
Rotonde Albert R	210 1 Family Res		VET COM CT 41131	20,000	20,000	
Rotonde Carol W	Brasher Falls 402001	12,200	2017 St Lawrence Co	62,000		520.25
967 Pickle St	FRNT 140.00 DPTH 225.00	82,000	Town of Stockholm	62,000		31.74
Winthrop, NY 13697	ACRES 0.75		Highway	62,000		190.74
	EAST-0367545 NRTH-1743211		Chargebacks	62,000		61.69
	DEED BOOK 1103 PG-1087		FD039 Stockholm Fire Prot	82,000	TO M	97.02
	FULL MARKET VALUE	82,000				
TOTAL TAX ---						901.44**
						DATE #1 01/31/17
						AMT DUE 901.44
***** 34.001-2-17 *****						
34.001-2-17	Off Catamount Ridge Rd			ACCT 1-	85- 5	BILL 1860
Rotonde Robert L	910 Priv forest		2017 St Lawrence Co	56,900		477.46
2632 County Route 49	Brasher Falls 402001	56,900	Town of Stockholm	56,900		29.13
Winthrop, NY 13697	100ar	56,900	Highway	56,900		175.05
	ACRES 99.00		Chargebacks	56,900		56.62
	EAST-0365987 NRTH-1752941		FD039 Stockholm Fire Prot	56,900	TO M	67.32
	DEED BOOK 1103 PG-79					
	FULL MARKET VALUE	56,900				
TOTAL TAX ---						805.58**
						DATE #1 01/31/17
						AMT DUE 805.58
***** 34.003-1-3 *****						
34.003-1-3	2632 Cr 49			ACCT 1-	85- 4	BILL 1861
Rotonde Robert L	240 Rural res		2017 St Lawrence Co	150,000		1,258.68
2632 County Route 49	Brasher Falls 402001	92,600	Town of Stockholm	150,000		76.80
Winthrop, NY 13697	Easement 2011/2 &	150,000	Highway	150,000		461.46
	2011/3519 & 2011/3520		Chargebacks	150,000		149.25
	116ar		FD039 Stockholm Fire Prot	150,000	TO M	177.48
	ACRES 127.80					
	EAST-0363367 NRTH-1749697					
	DEED BOOK 1103 PG-79					
	FULL MARKET VALUE	150,000				
TOTAL TAX ---						2,123.67**
						DATE #1 01/31/17
						AMT DUE 2,123.67
***** 42.004-2-15 *****						
42.004-2-15	242 Cr 48			ACCT 1-	65-11	BILL 1862
Rowe Carl B Jr	270 Mfg housing		2017 St Lawrence Co	98,000		822.34
Rowe Candy J	Norwood-Norfolk 406201	15,300	Town of Stockholm	98,000		50.18
242 County Route 48	FRNT 200.00 DPTH 250.00	98,000	Highway	98,000		301.48
Norwood, NY 13668	BANK8888220		Chargebacks	98,000		97.51
	EAST-0333624 NRTH-1730281		FD039 Stockholm Fire Prot	98,000	TO M	115.95
	DEED BOOK 2000 PG-20456		NL002 Norwood Library	98,000	TO	70.21
	FULL MARKET VALUE	98,000				
TOTAL TAX ---						1,457.67**
						DATE #1 01/31/17
						AMT DUE 1,457.67

STATE OF NEW YORK
 COUNTY - St Lawrence
 TOWN - Stockholm
 SWIS - 408000

2 0 1 7 T O W N T A X R O L L
 T A X A B L E SECTION OF THE ROLL - 1
 OWNERS NAME SEQUENCE
 UNIFORM PERCENT OF VALUE IS 100.00

PAGE 522
 VALUATION DATE-JUL 01, 2015
 TAXABLE STATUS DATE-MAR 01, 2016

TAX MAP PARCEL NUMBER	PROPERTY LOCATION & CLASS	ASSESSMENT	EXEMPTION CODE	COUNTY	TOWN	TAX AMOUNT
CURRENT OWNERS NAME	SCHOOL DISTRICT	LAND	TAX DESCRIPTION	TAXABLE VALUE		
CURRENT OWNERS ADDRESS	PARCEL SIZE/GRID COORD	TOTAL	SPECIAL DISTRICTS			
***** 43.002-2-15.121 *****						
43.002-2-15.121	100 Crane Rd					BILL 1863
Rowe Lyle C & Marsha A	910 Priv forest		2017 St Lawrence Co	18,000		151.04
Rowe Shawn C	Brasher Falls 402001	4,700	Town of Stockholm	18,000		9.22
3283 County Route 47	FRNT 498.00 DPTH 947.00	18,000	Highway	18,000		55.37
Norwood, NY 13668	ACRES 14.70		Chargebacks	18,000		17.91
	EAST-0355484 NRTH-1737927		FD039 Stockholm Fire Prot	18,000	TO M	21.30
	DEED BOOK 2010 PG-2361					
	FULL MARKET VALUE	18,000				
TOTAL TAX ---						254.84**
DATE #1						01/31/17
AMT DUE						254.84
***** 34.067-1-32 *****						
34.067-1-32	86 Cemetery St					BILL 1864
Roy Randall	210 1 Family Res		2017 St Lawrence Co	93,000		780.38
Roy Lynn	Brasher Falls 402001	10,700	Town of Stockholm	93,000		47.62
86 Cemetery St	FRNT 150.00 DPTH 132.00	93,000	Highway	93,000		286.10
Winthrop, NY 13697	EAST-0381100 NRTH-1749727		Chargebacks	93,000		92.53
	DEED BOOK 1015 PG-998		FD037 Brasher Winthrp FD	93,000	TO M	152.90
	FULL MARKET VALUE	93,000	LT030 Winthrop Light	93,000	TO M	50.90
TOTAL TAX ---						1,410.43**
DATE #1						01/31/17
AMT DUE						1,410.43
***** 34.068-2-3 *****						
34.068-2-3	16 Cemetery St					BILL 1865
Ruben Julie T	210 1 Family Res		2017 St Lawrence Co	62,000		520.25
PO Box 126	Brasher Falls 402001	7,900	Town of Stockholm	62,000		31.74
Winthrop, NY 13697	FRNT 140.00 DPTH 107.00	62,000	Highway	62,000		190.74
	ACRES 0.25		Chargebacks	62,000		61.69
	EAST-0382096 NRTH-1748268		FD037 Brasher Winthrp FD	62,000	TO M	101.93
	DEED BOOK 1998 PG-15442		LT030 Winthrop Light	62,000	TO M	33.93
	FULL MARKET VALUE	62,000	US001 Unpaid Sewer Tax	285.60	MT	285.60
TOTAL TAX ---						1,225.88**
DATE #1						01/31/17
AMT DUE						1,225.88
***** 44.001-2-9 *****						
44.001-2-9	983 Pickle St					BILL 1866
Rubenberg Laurel	210 1 Family Res		2017 St Lawrence Co	67,000		562.21
PO Box 207	Brasher Falls 402001	16,300	Town of Stockholm	67,000		34.30
Potsdam, NY 13676	513'ff 2.75Ar	67,000	Highway	67,000		206.12
	ACRES 2.30		Chargebacks	67,000		66.66
	EAST-0367853 NRTH-1743437		FD039 Stockholm Fire Prot	67,000	TO M	79.27
	DEED BOOK 2013 PG-16575					
	FULL MARKET VALUE	67,000				
TOTAL TAX ---						948.56**
DATE #1						01/31/17
AMT DUE						948.56

STATE OF NEW YORK
 COUNTY - St Lawrence
 TOWN - Stockholm
 SWIS - 408000

2 0 1 7 T O W N T A X R O L L
 T A X A B L E SECTION OF THE ROLL - 1
 OWNERS NAME SEQUENCE
 UNIFORM PERCENT OF VALUE IS 100.00

PAGE 523
 VALUATION DATE-JUL 01, 2015
 TAXABLE STATUS DATE-MAR 01, 2016

TAX MAP PARCEL NUMBER	PROPERTY LOCATION & CLASS	ASSESSMENT	EXEMPTION CODE	COUNTY	TOWN	TAXABLE VALUE	TAX AMOUNT
CURRENT OWNERS NAME	SCHOOL DISTRICT	LAND	TAX DESCRIPTION				
CURRENT OWNERS ADDRESS	PARCEL SIZE/GRID COORD	TOTAL	SPECIAL DISTRICTS				
***** 34.076-1-17 *****							
	286 Sh 420			ACCT 1-	85- 9	BILL	1867
34.076-1-17	210 1 Family Res		2017 St Lawrence Co	22,000			184.61
Rufa Edna M	Brasher Falls 402001	7,600	Town of Stockholm	22,000			11.26
PO Box 297	95x112x80x132	22,000	Highway	22,000			67.68
Winthrop, NY 13697	FRNT 95.00 DPTH 115.00		Chargebacks	22,000			21.89
	EAST-0381923 NRTH-1747808		FD037 Brasher Winthrp FD	22,000	TO M		36.17
	DEED BOOK 889 PG-00062		LT030 Winthrop Light	22,000	TO M		12.04
	FULL MARKET VALUE	22,000					
TOTAL TAX ---							333.65**
							DATE #1 01/31/17
							AMT DUE 333.65
***** 35.003-1-16 *****							
	1669,1671 Cr 49			ACCT 1-	22- 3.2	BILL	1868
35.003-1-16	270 Mfg housing - WTRFNT		2017 St Lawrence Co	16,000			134.26
Rufa Edna M	Brasher Falls 402001	11,100	Town of Stockholm	16,000			8.19
PO Box 297	127X198x143'wfx118	16,000	Highway	16,000			49.22
Winthrop, NY 13697	FRNT 143.00 DPTH 158.00		Chargebacks	16,000			15.92
	EAST-0385403 NRTH-1743839		FD039 Stockholm Fire Prot	16,000	TO M		18.93
	DEED BOOK 893 PG-365						
	FULL MARKET VALUE	16,000					
TOTAL TAX ---							226.52**
							DATE #1 01/31/17
							AMT DUE 226.52
***** 34.076-4-3 *****							
	633 Sh 11C			ACCT 1-	85-11	BILL	1869
34.076-4-3	220 2 Family Res		2017 St Lawrence Co	40,000			335.65
Rufa Edna May	Brasher Falls 402001	7,700	Town of Stockholm	40,000			20.48
PO Box 297	2 Apartments	40,000	Highway	40,000			123.06
Winthrop, NY 13697	100x98x35x110		Chargebacks	40,000			39.80
	FRNT 100.00 DPTH 105.00		FD037 Brasher Winthrp FD	40,000	TO M		65.76
	EAST-0381693 NRTH-1747077		LT030 Winthrop Light	40,000	TO M		21.89
	DEED BOOK 2014 PG-16772						
	FULL MARKET VALUE	40,000					
TOTAL TAX ---							606.64**
							DATE #1 01/31/17
							AMT DUE 606.64
***** 35.003-1-6.1 *****							
	1721 Cr 49			ACCT 1-	85-10	BILL	1870
35.003-1-6.1	270 Mfg housing - WTRFNT		2017 St Lawrence Co	50,000			419.56
Rufa Fernando	Brasher Falls 402001	16,200	Town of Stockholm	50,000			25.60
1721 County Route 49	Also 965/865 & 1070/936	50,000	Highway	50,000			153.82
Winthrop, NY 13697	150'wfx650		Chargebacks	50,000			49.75
	FRNT 150.00 DPTH		FD039 Stockholm Fire Prot	50,000	TO M		59.16
	ACRES 2.20						
	EAST-0384866 NRTH-1744923						
	FULL MARKET VALUE	50,000					
TOTAL TAX ---							707.89**
							DATE #1 01/31/17
							AMT DUE 707.89

STATE OF NEW YORK
COUNTY - St Lawrence
TOWN - Stockholm
SWIS - 408000

2 0 1 7 T O W N T A X R O L L
T A X A B L E SECTION OF THE ROLL - 1
OWNERS NAME SEQUENCE
UNIFORM PERCENT OF VALUE IS 100.00

PAGE 524
VALUATION DATE-JUL 01, 2015
TAXABLE STATUS DATE-MAR 01, 2016

TAX MAP PARCEL NUMBER	PROPERTY LOCATION & CLASS	ASSESSMENT	EXEMPTION CODE	COUNTY	TOWN	TAX AMOUNT
CURRENT OWNERS NAME	SCHOOL DISTRICT	LAND	TAX DESCRIPTION			
CURRENT OWNERS ADDRESS	PARCEL SIZE/GRID COORD	TOTAL	SPECIAL DISTRICTS			
***** 35.003-1-14.1 *****						
	Off Cr 49					BILL 1871
35.003-1-14.1	311 Res vac land - WTRFNT		2017 St Lawrence Co	2,000		16.78
Rufa Fernando	Brasher Falls 402001	2,000	Town of Stockholm	2,000		1.02
Rufa Cathleen	226'wf	2,000	Highway	2,000		6.15
1721 County Route 49	FRNT 226.00 DPTH 488.00		Chargebacks	2,000		1.99
Winthrop, NY 13697	ACRES 2.10		FD039 Stockholm Fire Prot	2,000	TO M	2.37
	EAST-0384771 NRTH-1744717					
	DEED BOOK 2000 PG-4041					
	FULL MARKET VALUE	2,000				
			TOTAL TAX ---			28.31**
				DATE #1	01/31/17	
				AMT DUE		28.31
***** 34.076-2-24 *****						
	264 Sh 420					BILL 1872
34.076-2-24	210 1 Family Res		VET COM CT 41131	12,500	12,500	
Rufa Frank	Brasher Falls 402001	7,300	2017 St Lawrence Co	37,500		314.67
Rufa Edna	FRNT 88.00 DPTH 125.00	50,000	Town of Stockholm	37,500		19.20
PO Box 297	ACRES 0.25		Highway	37,500		115.36
Winthrop, NY 13697	EAST-0381999 NRTH-1746738		Chargebacks	37,500		37.31
	DEED BOOK 1005 PG-00508		FD037 Brasher Winthrp FD	50,000	TO M	82.20
	FULL MARKET VALUE	50,000	LT030 Winthrop Light	50,000	TO M	27.37
			TOTAL TAX ---			596.11**
				DATE #1	01/31/17	
				AMT DUE		596.11
***** 34.083-1-4 *****						
	467 Sh 11C					BILL 1873
34.083-1-4	210 1 Family Res		2017 St Lawrence Co	86,000		721.64
Rufa Jason	Brasher Falls 402001	12,900	Town of Stockholm	86,000		44.03
PO Box 373	1.10A	86,000	Highway	86,000		264.57
Winthrop, NY 13697	FRNT 150.00 DPTH 309.00		Chargebacks	86,000		85.57
	EAST-0378616 NRTH-1744297		FD039 Stockholm Fire Prot	86,000	TO M	101.75
	DEED BOOK 2015 PG-3919					
	FULL MARKET VALUE	86,000				
			TOTAL TAX ---			1,217.56**
				DATE #1	01/31/17	
				AMT DUE		1,217.56
***** 44.002-2-36 *****						
	Sh 11C					BILL 1874
44.002-2-36	322 Rural vac>10 - WTRFNT		2017 St Lawrence Co	6,700		56.22
Rufa Jason	Brasher Falls 402001	6,700	Town of Stockholm	6,700		3.43
PO Box 373	940'fr	6,700	Highway	6,700		20.61
Winthrop, NY 13697	ACRES 11.60		Chargebacks	6,700		6.67
	EAST-0378939 NRTH-1744032		FD039 Stockholm Fire Prot	6,700	TO M	7.93
	DEED BOOK 2009 PG-100					
	FULL MARKET VALUE	6,700				
			TOTAL TAX ---			94.86**
				DATE #1	01/31/17	
				AMT DUE		94.86

STATE OF NEW YORK
 COUNTY - St Lawrence
 TOWN - Stockholm
 SWIS - 408000

2 0 1 7 T O W N T A X R O L L
 T A X A B L E SECTION OF THE ROLL - 1
 OWNERS NAME SEQUENCE
 UNIFORM PERCENT OF VALUE IS 100.00

PAGE 525
 VALUATION DATE-JUL 01, 2015
 TAXABLE STATUS DATE-MAR 01, 2016

TAX MAP PARCEL NUMBER	PROPERTY LOCATION & CLASS	ASSESSMENT	EXEMPTION CODE	COUNTY	TOWN	TAX AMOUNT
CURRENT OWNERS NAME	SCHOOL DISTRICT	LAND	TAX DESCRIPTION			
CURRENT OWNERS ADDRESS	PARCEL SIZE/GRID COORD	TOTAL	SPECIAL DISTRICTS			
***** 35.003-1-14.2 *****						
1707 Cr 49						BILL 1875
35.003-1-14.2	210 1 Family Res - WTRFNT		2017 St Lawrence Co	220,000		1,846.06
Rufa Nathan P	Brasher Falls 402001	16,700	Town of Stockholm	220,000		112.64
Rufa Trish R	175'wf	220,000	Highway	220,000		676.80
1707 County Route 49	FRNT 175.00 DPTH 664.00		Chargebacks	220,000		218.90
Winthrop, NY 13697	ACRES 2.70 BANK8888111		FD039 Stockholm Fire Prot	220,000	TO M	260.30
	EAST-0384946 NRTH-1744565					
	DEED BOOK 2011 PG-1371					
	FULL MARKET VALUE	220,000				
TOTAL TAX ---						3,114.70**
DATE #1						01/31/17
AMT DUE						3,114.70
***** 34.067-3-3 *****						
Sh 420						BILL 1876
34.067-3-3	311 Res vac land		2017 St Lawrence Co	7,000		58.74
Rufa Thomas (Estate)	Brasher Falls 402001	7,000	Town of Stockholm	7,000		3.58
PO Box 297	ACRES 1.90	7,000	Highway	7,000		21.53
Winthrop, NY 13697	EAST-0380954 NRTH-1748159		Chargebacks	7,000		6.96
	DEED BOOK 309 PG-480		FD037 Brasher Winthrp FD	7,000	TO M	11.51
	FULL MARKET VALUE	7,000	LT030 Winthrop Light	7,000	TO M	3.83
TOTAL TAX ---						106.15**
DATE #1						01/31/17
AMT DUE						106.15
***** 34.003-3-14 *****						
1051 Pickle St						BILL 1877
34.003-3-14	270 Mfg housing		2017 St Lawrence Co	41,000		344.04
Rushford Marsha Ann	Brasher Falls 402001	19,000	Town of Stockholm	41,000		20.99
Rushford Aaron R	225'fr	41,000	Highway	41,000		126.13
1632 County Route 38	FRNT 519.00 DPTH		Chargebacks	41,000		40.79
Norfolk, NY 13667	ACRES 8.80		FD039 Stockholm Fire Prot	41,000	TO M	48.51
	EAST-0369187 NRTH-1744678					
	DEED BOOK 2000 PG-423					
	FULL MARKET VALUE	41,000				
TOTAL TAX ---						580.46**
DATE #1						01/31/17
AMT DUE						580.46
***** 66.002-1-6.3 *****						
170 Sullivan Rd						BILL 1878
66.002-1-6.3	240 Rural res		2017 St Lawrence Co	98,000		822.34
Russell Cody J	Parishville 1 406601	20,600	Town of Stockholm	98,000		50.18
170 Sullivan Rd	982x424x965x502	98,000	Highway	98,000		301.48
Winthrop, NY 13697	FRNT 982.00 DPTH 465.00		Chargebacks	98,000		97.51
	ACRES 10.70		FD039 Stockholm Fire Prot	98,000	TO M	115.95
	EAST-0374559 NRTH-1710645					
	DEED BOOK 2014 PG-15188					
	FULL MARKET VALUE	98,000				
TOTAL TAX ---						1,387.46**
DATE #1						01/31/17
AMT DUE						1,387.46

STATE OF NEW YORK
COUNTY - St Lawrence
TOWN - Stockholm
SWIS - 408000

2 0 1 7 T O W N T A X R O L L
T A X A B L E SECTION OF THE ROLL - 1
OWNERS NAME SEQUENCE
UNIFORM PERCENT OF VALUE IS 100.00

PAGE 526
VALUATION DATE-JUL 01, 2015
TAXABLE STATUS DATE-MAR 01, 2016

TAX MAP PARCEL NUMBER	PROPERTY LOCATION & CLASS	ASSESSMENT	EXEMPTION CODE	COUNTY	TOWN	TAXABLE VALUE	TAX AMOUNT
***** 44.003-2-28 *****							
44.003-2-28	9462 Ush 11					ACCT 1- 64-12	BILL 1879
Russell Dennis	210 1 Family Res		VET COM CT 41131			17,500	17,500
9462 US Highway 11	Brasher Falls 402001	9,000	2017 St Lawrence Co			52,500	440.54
Winthrop, NY 13697	FRNT 100.00 DPTH 145.00	70,000	Town of Stockholm			52,500	26.88
	EAST-0368334 NRTH-1733661		Highway			52,500	161.51
	DEED BOOK 1053 PG-00197		Chargebacks			52,500	52.24
	FULL MARKET VALUE	70,000	FD039 Stockholm Fire Prot			70,000 TO M	82.82
			TOTAL TAX ---				763.99**
						DATE #1	01/31/17
						AMT DUE	763.99
***** 54.004-3-19 *****							
54.004-3-19	Heath Rd					ACCT 1- 86- 3	BILL 1880
Russell Ellen (Lu)	105 Vac farmland		Ag Distric 41720			3,327	3,327
% Gary Russell	Potsdam 2 407402	41,000	2017 St Lawrence Co			37,673	316.12
602 Heath Rd	1046/51 To Gary Russell	41,000	Town of Stockholm			37,673	19.29
Potsdam, NY 13676	Life Use Ellen Russell		Highway			37,673	115.90
	198ar Vacant		Chargebacks			37,673	37.48
	ACRES 86.80		FD039 Stockholm Fire Prot			37,673 TO M	44.57
MAY BE SUBJECT TO PAYMENT	EAST-0352146 NRTH-1713070		3,327 EX				
UNDER AGDIST LAW TIL 2020	DEED BOOK 1046 PG-00051						
	FULL MARKET VALUE	41,000					
			TOTAL TAX ---				533.36**
						DATE #1	01/31/17
						AMT DUE	533.36
***** 54.004-3-23.1 *****							
54.004-3-23.1	602 Heath Rd		50 PCT OF VALUE USED FOR EXEMPTION PURPOSES			ACCT 1- 86- 2	BILL 1881
Russell Gary	112 Dairy farm		VET COM CT 41131			20,000	20,000
602 Heath Rd	Potsdam 2 407402	80,100	Ag Distric 41720			19,557	19,557
Potsdam, NY 13676	Also 1081/584	160,000	Silo 42100			16,600	16,600
	ACRES 119.80		2017 St Lawrence Co			103,843	871.37
	EAST-0352601 NRTH-1714151		Town of Stockholm			103,843	53.17
MAY BE SUBJECT TO PAYMENT	DEED BOOK 1046 PG-00051		Highway			103,843	319.46
UNDER AGDIST LAW TIL 2020	FULL MARKET VALUE	160,000	Chargebacks			103,843	103.32
			FD038 W Stockholm Fire Dis			123,843 TO M	165.35
			36,157 EX				
			TOTAL TAX ---				1,512.67**
						DATE #1	01/31/17
						AMT DUE	1,512.67

STATE OF NEW YORK
COUNTY - St Lawrence
TOWN - Stockholm
SWIS - 408000

2 0 1 7 T O W N T A X R O L L
T A X A B L E SECTION OF THE ROLL - 1
OWNERS NAME SEQUENCE
UNIFORM PERCENT OF VALUE IS 100.00

PAGE 527
VALUATION DATE-JUL 01, 2015
TAXABLE STATUS DATE-MAR 01, 2016

TAX MAP PARCEL NUMBER	PROPERTY LOCATION & CLASS	ASSESSMENT	EXEMPTION CODE	COUNTY	TOWN	TAXABLE VALUE	TAX AMOUNT
CURRENT OWNERS NAME	SCHOOL DISTRICT	LAND	TAX DESCRIPTION				
CURRENT OWNERS ADDRESS	PARCEL SIZE/GRID COORD	TOTAL	SPECIAL DISTRICTS				
***** 54.003-3-11.1 *****							
	585 Hatch Rd					54.003-3-11.1	
						ACCT 1- 82- 3.1	BILL 1882
54.003-3-11.1	112 Dairy farm		Ag Distric 41720			30,563	30,563
Russell Gary W	Potsdam 2 407402	120,800	2017 St Lawrence Co			121,437	1,019.00
602 Heath Rd	191.50 Ar	152,000	Town of Stockholm			121,437	62.18
Potsdam, NY 13676	ACRES 206.30		Highway			121,437	373.59
	EAST-0348374 NRTH-1712227		Chargebacks			121,437	120.83
MAY BE SUBJECT TO PAYMENT	DEED BOOK 954 PG-00355		FD039 Stockholm Fire Prot			121,437	143.68
UNDER AGDIST LAW TIL 2020	FULL MARKET VALUE	152,000	30,563 EX				
			TOTAL TAX ---				1,719.28**
					DATE #1		01/31/17
					AMT DUE		1,719.28
***** 54.004-3-25 *****							
	Off Hatch Rd					54.004-3-25	
						ACCT 1- 99- 5.1	BILL 1883
54.004-3-25	910 Priv forest		Ag Distric 41720			33,390	33,390
Russell Gary W	Potsdam 2 407402	57,600	2017 St Lawrence Co			24,210	203.15
602 Heath Rd	ACRES 111.50	57,600	Town of Stockholm			24,210	12.40
Potsdam, NY 13676	EAST-0350328 NRTH-1713243		Highway			24,210	74.48
	DEED BOOK 941 PG-00500		Chargebacks			24,210	24.09
MAY BE SUBJECT TO PAYMENT	FULL MARKET VALUE	57,600	FD039 Stockholm Fire Prot			24,210	28.64
UNDER AGDIST LAW TIL 2020			33,390 EX				
			TOTAL TAX ---				342.76**
					DATE #1		01/31/17
					AMT DUE		342.76
***** 44.003-2-17 *****							
	9 Sh 11C					44.003-2-17	
						ACCT 1-106- 2	BILL 1884
44.003-2-17	210 1 Family Res		2017 St Lawrence Co			60,000	503.47
Russell Jeffery	Brasher Falls 402001	11,800	Town of Stockholm			60,000	30.72
PO Box 271	155x178x150x139	60,000	Highway			60,000	184.58
Winthrop, NY 13697	FRNT 155.00 DPTH 158.00		Chargebacks			60,000	59.70
	EAST-0371163 NRTH-1735406		FD039 Stockholm Fire Prot			60,000	70.99
	DEED BOOK 2009 PG-9842						
	FULL MARKET VALUE	60,000					
			TOTAL TAX ---				849.46**
					DATE #1		01/31/17
					AMT DUE		849.46
***** 66.002-1-6.1 *****							
	Sullivan Rd					66.002-1-6.1	
						ACCT 1- 20- 2	BILL 1885
66.002-1-6.1	910 Priv forest		2017 St Lawrence Co			30,000	251.74
Russell Jeffery P	Parishville 1 406601	30,000	Town of Stockholm			30,000	15.36
Russell Cody J	Easement 2001/9338	30,000	Highway			30,000	92.29
PO Box 271	#66-2C31-0-0013		Chargebacks			30,000	29.85
Winthrop, NY 13697	ACRES 74.70		FD039 Stockholm Fire Prot			30,000	35.50
	EAST-0374479 NRTH-1709351						
	DEED BOOK 2006 PG-3166						
	FULL MARKET VALUE	30,000					
			TOTAL TAX ---				424.74**
					DATE #1		01/31/17
					AMT DUE		424.74

STATE OF NEW YORK
 COUNTY - St Lawrence
 TOWN - Stockholm
 SWIS - 408000

2 0 1 7 T O W N T A X R O L L
 T A X A B L E SECTION OF THE ROLL - 1
 OWNERS NAME SEQUENCE
 UNIFORM PERCENT OF VALUE IS 100.00

PAGE 528
 VALUATION DATE-JUL 01, 2015
 TAXABLE STATUS DATE-MAR 01, 2016

TAX MAP PARCEL NUMBER	PROPERTY LOCATION & CLASS	ASSESSMENT	EXEMPTION CODE-----	COUNTY-----	TOWN-----	
CURRENT OWNERS NAME	SCHOOL DISTRICT	LAND	TAX DESCRIPTION	TAXABLE VALUE		TAX AMOUNT
CURRENT OWNERS ADDRESS	PARCEL SIZE/GRID COORD	TOTAL	SPECIAL DISTRICTS			
***** 54.001-2-10 *****						
202,210	Stockholm Knapps Station			ACCT 1-	9- 6	BILL 1886
54.001-2-10	280 Res Multiple		2017 St Lawrence Co	100,000		839.12
Russell Joseph	Norwood-Norfolk 406201	18,100	Town of Stockholm	100,000		51.20
Russell Tommiann R	Russell (Res)	100,000	Highway	100,000		307.64
202 Stockholm Knapps Station R	Bronson (Res) 25,000		Chargebacks	100,000		99.50
West Stockholm, NY 13696-3101	4.50A Res & MH		FD039 Stockholm Fire Prot	100,000	TO M	118.32
	ACRES 4.10		NL002 Norwood Library	100,000	TO	71.64
	EAST-0347594 NRTH-1724832					
	DEED BOOK 2012 PG-7932					
	FULL MARKET VALUE	100,000				
TOTAL TAX ---						1,487.42**
DATE #1						01/31/17
AMT DUE						1,487.42
***** 54.002-1-32.12 *****						
Off	Stockholm Knapps Station					BILL 1887
54.002-1-32.12	314 Rural vac<10		2017 St Lawrence Co	500		4.20
Russell Joseph J	Norwood-Norfolk 406201	500	Town of Stockholm	500		0.26
Russell Tommiann R	20x738x778x20x770x730	500	Highway	500		1.54
202 Stockholm Knapps Station R	FRNT 20.00 DPTH 1508.00		Chargebacks	500		0.50
Potsdam, NY 13676	EAST-0348656 NRTH-1724608		FD039 Stockholm Fire Prot	500	TO M	.59
	DEED BOOK 2015 PG-13660		NL002 Norwood Library	500	TO	.36
	FULL MARKET VALUE	500				
TOTAL TAX ---						7.45**
DATE #1						01/31/17
AMT DUE						7.45
***** 54.002-1-35 *****						
Off	Stockholm Knapps Station					BILL 1888
54.002-1-35	314 Rural vac<10		2017 St Lawrence Co	100		0.84
Russell Joseph J	Potsdam 2 407402	100	Town of Stockholm	100		0.05
Russell Tommiann R	20x20 (D)	100	Highway	100		0.31
202 Stockholm Knapps Station R	FRNT 20.00 DPTH 20.00		Chargebacks	100		0.10
Potsdam, NY 13676	EAST-0349126 NRTH-1724947		FD039 Stockholm Fire Prot	100	TO M	.12
	DEED BOOK 2015 PG-13659					
	FULL MARKET VALUE	100				
TOTAL TAX ---						1.42**
DATE #1						01/31/17
AMT DUE						1.42
***** 44.003-1-21.11 *****						
9228,9230	Ush 11					BILL 1889
44.003-1-21.11	271 Mfg housings		2017 St Lawrence Co	110,000		923.03
Russell Judith Anne	Brasher Falls 402001	21,700	Town of Stockholm	110,000		56.32
9230 US Highway 11	Kim Trailer (34,000)	110,000	Highway	110,000		338.40
Potsdam, NY 13676-3222	575'fr		Chargebacks	110,000		109.45
	FRNT 310.00 DPTH		FD039 Stockholm Fire Prot	110,000	TO M	130.15
	ACRES 3.70					
	EAST-0363544 NRTH-1730377					
	DEED BOOK 958 PG-302					
	FULL MARKET VALUE	110,000				
TOTAL TAX ---						1,557.35**
DATE #1						01/31/17
AMT DUE						1,557.35

STATE OF NEW YORK
 COUNTY - St Lawrence
 TOWN - Stockholm
 SWIS - 408000

2 0 1 7 T O W N T A X R O L L
 T A X A B L E SECTION OF THE ROLL - 1
 OWNERS NAME SEQUENCE
 UNIFORM PERCENT OF VALUE IS 100.00

PAGE 529
 VALUATION DATE-JUL 01, 2015
 TAXABLE STATUS DATE-MAR 01, 2016

TAX MAP PARCEL NUMBER	PROPERTY LOCATION & CLASS	ASSESSMENT	EXEMPTION CODE-----	COUNTY-----	TOWN-----	
CURRENT OWNERS NAME	SCHOOL DISTRICT	LAND	TAX DESCRIPTION	TAXABLE VALUE		TAX AMOUNT
CURRENT OWNERS ADDRESS	PARCEL SIZE/GRID COORD	TOTAL	SPECIAL DISTRICTS			
***** 44.003-1-21.12 *****						
	USH 11					BILL 1890
44.003-1-21.12	910 Priv forest		2017 St Lawrence Co	9,000		75.52
Russell Malcolm F	Brasher Falls 402001	9,000	Town of Stockholm	9,000		4.61
Russell Judith Anne	ACRES 15.60	9,000	Highway	9,000		27.69
9230 US Highway 11	EAST-0363923 NRTH-1729954		Chargebacks	9,000		8.95
Potsdam, NY 13676	DEED BOOK 2008 PG-4706		FD039 Stockholm Fire Prot	9,000 TO M		10.65
	FULL MARKET VALUE	9,000				
TOTAL TAX ---						127.42**
DATE #1						01/31/17
AMT DUE						127.42
***** 54.058-1-20.11 *****						
	32A Cr 57					BILL 1891
54.058-1-20.11	270 Mfg housing		2017 St Lawrence Co	87,000		730.03
Russell Morris Lee	Potsdam 2 407402	15,800	Town of Stockholm	87,000		44.55
Goliber Laurie M	ACRES 4.10	87,000	Highway	87,000		267.64
PO Box 94	EAST-0352232 NRTH-1719079		Chargebacks	87,000		86.56
West Stockholm, NY 13696-0094	DEED BOOK 2005 PG-18238		FD038 W Stockholm Fire Dis	87,000 TO M		116.16
	FULL MARKET VALUE	87,000	LT031 W Stockholm Light	87,000 TO M		68.07
TOTAL TAX ---						1,313.01**
DATE #1						01/31/17
AMT DUE						1,313.01
***** 65.004-2-7.2 *****						
	861 Sh 11B					BILL 1892
65.004-2-7.2	270 Mfg housing		2017 St Lawrence Co	30,000		251.74
Russell Randy George	Potsdam 2 407402	18,900	Town of Stockholm	30,000		15.36
Russell Karin J	FRNT 250.00 DPTH	30,000	Highway	30,000		92.29
347 State Highway 11B	ACRES 4.90		Chargebacks	30,000		29.85
Potsdam, NY 13676	EAST-0354117 NRTH-1702843		FD039 Stockholm Fire Prot	30,000 TO M		35.50
	DEED BOOK 2015 PG-8673					
	FULL MARKET VALUE	30,000				
TOTAL TAX ---						424.74**
DATE #1						01/31/17
AMT DUE						424.74
***** 54.002-1-32.11 *****						
	Stockholm Knapps Station					BILL 1893
54.002-1-32.11	910 Priv forest		2017 St Lawrence Co	58,600		491.72
Russell Richard	Norwood-Norfolk 406201	58,600	Town of Stockholm	58,600		30.00
Russell Barbara	285' fr	58,600	Highway	58,600		180.28
8552 US Highway 11	ACRES 101.20		Chargebacks	58,600		58.31
Potsdam, NY 13676	EAST-0349198 NRTH-1727247		FD039 Stockholm Fire Prot	58,600 TO M		69.33
	DEED BOOK 2000 PG-14427		NL002 Norwood Library	58,600 TO		41.98
	FULL MARKET VALUE	58,600				
TOTAL TAX ---						871.62**
DATE #1						01/31/17
AMT DUE						871.62

STATE OF NEW YORK
 COUNTY - St Lawrence
 TOWN - Stockholm
 SWIS - 408000

2 0 1 7 T O W N T A X R O L L
 T A X A B L E SECTION OF THE ROLL - 1
 OWNERS NAME SEQUENCE
 UNIFORM PERCENT OF VALUE IS 100.00

PAGE 530
 VALUATION DATE-JUL 01, 2015
 TAXABLE STATUS DATE-MAR 01, 2016

TAX MAP PARCEL NUMBER	PROPERTY LOCATION & CLASS	ASSESSMENT	EXEMPTION CODE-----	COUNTY-----	TOWN-----	
CURRENT OWNERS NAME	SCHOOL DISTRICT	LAND	TAX DESCRIPTION	TAXABLE VALUE		TAX AMOUNT
CURRENT OWNERS ADDRESS	PARCEL SIZE/GRID COORD	TOTAL	SPECIAL DISTRICTS			
***** 54.001-2-25 *****						
54.001-2-25	212 Stockholm Knapps Station					BILL 1894
Russell Richard J	270 Mfg housing		2017 St Lawrence Co	42,000		352.43
Russell Barbara B	Norwood-Norfolk 406201	16,100	Town of Stockholm	42,000		21.50
8552 US Highway 11	236x436x220x409	42,000	Highway	42,000		129.21
Potsdam, NY 13676	ACRES 2.10		Chargebacks	42,000		41.79
	EAST-0347726 NRTH-1725230		FD039 Stockholm Fire Prot	42,000	TO M	49.69
	DEED BOOK 2007 PG-1292		NL002 Norwood Library	42,000	TO	30.09
	FULL MARKET VALUE	42,000				
TOTAL TAX ---						624.71**
DATE #1						01/31/17
AMT DUE						624.71
***** 54.049-1-12 *****						
54.049-1-12	8552,8560 Ush 11					BILL 1895
Russell Richard J	240 Rural res		RPTL466_f 41691	3,000	3,000	
Russell Barbara	Potsdam 2 407402	32,000	2017 St Lawrence Co	96,000		805.55
8552 US Highway 11	R1 & Trailer	99,000	Town of Stockholm	96,000		49.15
Potsdam, NY 13676	ACRES 2.90		Highway	96,000		295.33
	EAST-0350211 NRTH-1720992		Chargebacks	96,000		95.52
	DEED BOOK 940 PG-00216		FD038 W Stockholm Fire Dis	99,000	TO M	132.18
	FULL MARKET VALUE	99,000	LT031 W Stockholm Light	99,000	TO M	77.45
TOTAL TAX ---						1,455.18**
DATE #1						01/31/17
AMT DUE						1,455.18
***** 55.002-2-6 *****						
55.002-2-6	634 Buckton Rd					BILL 1896
Russell Sharalee K	314 Rural vac<10		2017 St Lawrence Co	6,000		50.35
980 State Highway 11C	Brasher Falls 402001	6,000	Town of Stockholm	6,000		3.07
Brasher Falls, NY 13613-3100	FRNT 254.00 DPTH 279.00	6,000	Highway	6,000		18.46
	ACRES 1.20		Chargebacks	6,000		5.97
	EAST-0380953 NRTH-1726043		FD039 Stockholm Fire Prot	6,000	TO M	7.10
	DEED BOOK 2011 PG-11704					
	FULL MARKET VALUE	6,000				
TOTAL TAX ---						84.95**
DATE #1						01/31/17
AMT DUE						84.95
***** 54.058-1-20.12 *****						
54.058-1-20.12	26 Cr 57					BILL 1897
Russell Tammy	270 Mfg housing		2017 St Lawrence Co	27,000		226.56
445 Old Market Rd	Potsdam 2 407402	16,900	Town of Stockholm	27,000		13.82
Potsdam, NY 13676	FRNT 274.00 DPTH	27,000	Highway	27,000		83.06
	ACRES 2.90		Chargebacks	27,000		26.86
	EAST-0352354 NRTH-1718946		FD038 W Stockholm Fire Dis	27,000	TO M	36.05
	DEED BOOK 2006 PG-16994		LT031 W Stockholm Light	27,000	TO M	21.12
	FULL MARKET VALUE	27,000				
TOTAL TAX ---						407.47**
DATE #1						01/31/17
AMT DUE						407.47

STATE OF NEW YORK
 COUNTY - St Lawrence
 TOWN - Stockholm
 SWIS - 408000

2 0 1 7 T O W N T A X R O L L
 T A X A B L E SECTION OF THE ROLL - 1
 OWNERS NAME SEQUENCE
 UNIFORM PERCENT OF VALUE IS 100.00

PAGE 531
 VALUATION DATE-JUL 01, 2015
 TAXABLE STATUS DATE-MAR 01, 2016

TAX MAP PARCEL NUMBER	PROPERTY LOCATION & CLASS	ASSESSMENT	EXEMPTION CODE-----	COUNTY-----	TOWN-----	
CURRENT OWNERS NAME	SCHOOL DISTRICT	LAND	TAX DESCRIPTION	TAXABLE VALUE		TAX AMOUNT
CURRENT OWNERS ADDRESS	PARCEL SIZE/GRID COORD	TOTAL	SPECIAL DISTRICTS			
***** 54.041-2-2.21 *****						
8614 Ush 11				ACCT 1-	40-10.21	BILL 1898
54.041-2-2.21	210 1 Family Res - WTRFNT		2017 St Lawrence Co	145,000		1,216.72
Russell Torey J	Potsdam 2 407402	15,500	Town of Stockholm	145,000		74.24
Russell Mary T	200x310x200x355	145,000	Highway	145,000		446.07
8614 US Highway 11	FRNT 200.00 DPTH 333.00		Chargebacks	145,000		144.27
Potsdam, NY 13676	ACRES 1.50 BANK8888869		FD038 W Stockholm Fire Dis	145,000	TO M	193.60
	EAST-0350595 NRTH-1722116		LT032 Sanfordville Light	145,000	TO M	55.48
	DEED BOOK 2013 PG-16279					
	FULL MARKET VALUE	145,000				
TOTAL TAX ---						2,130.38**
DATE #1						01/31/17
AMT DUE						2,130.38
***** 54.066-2-3 *****						
701 West Stockholm Southville				ACCT 1-	47-11	BILL 1899
54.066-2-3	210 1 Family Res - WTRFNT		VET COM CT 41131	17,500	17,500	
Rutkauskas Brooke	Potsdam 2 407402	10,500	VET DIS CT 41141	3,500	3,500	
Rutkauskas Dennis	105'wfx282x115x245	70,000	2017 St Lawrence Co	49,000		411.17
701 West Stockholm Southville	FRNT 105.00 DPTH 263.00		Town of Stockholm	49,000		25.09
West Stockholm, NY 13696	BANK8888869		Highway	49,000		150.74
	EAST-0352572 NRTH-1717738		Chargebacks	49,000		48.75
PRIOR OWNER ON 3/01/2016	DEED BOOK 2016 PG-4964		FD038 W Stockholm Fire Dis	70,000	TO M	93.46
Claydon David E	FULL MARKET VALUE	70,000	LT031 W Stockholm Light	70,000	TO M	54.77
TOTAL TAX ---						783.98**
DATE #1						01/31/17
AMT DUE						783.98
***** 43.004-1-14 *****						
Off Pickle St				ACCT 1-	65- 7	BILL 1900
43.004-1-14	910 Priv forest		2017 St Lawrence Co	10,400		87.27
Rutley Charles A	Potsdam 2 407402	10,400	Town of Stockholm	10,400		5.32
8765 US Highway 11	18.01A(D)	10,400	Highway	10,400		31.99
Potsdam, NY 13676	ACRES 18.00		Chargebacks	10,400		10.35
	EAST-0354614 NRTH-1732768		School Relevy			277.70
PRIOR OWNER ON 3/01/2016	DEED BOOK 2016 PG-10324		FD039 Stockholm Fire Prot	10,400	TO M	12.30
Rutley Charles A	FULL MARKET VALUE	10,400				
TOTAL TAX ---						424.93**
DATE #1						01/31/17
AMT DUE						424.93
***** 43.004-1-15 *****						
Off Pickle St				ACCT 1-	50-12	BILL 1901
43.004-1-15	910 Priv forest		2017 St Lawrence Co	11,600		97.34
Rutley Charles A	Potsdam 2 407402	11,600	Town of Stockholm	11,600		5.94
8765 US Highway 11	ACRES 20.20	11,600	Highway	11,600		35.69
Potsdam, NY 13676	EAST-0353640 NRTH-1732595		Chargebacks	11,600		11.54
	DEED BOOK 2016 PG-10327		School Relevy			309.74
PRIOR OWNER ON 3/01/2016	FULL MARKET VALUE	11,600	FD039 Stockholm Fire Prot	11,600	TO M	13.72
Rutley Charles A						
TOTAL TAX ---						473.97**
DATE #1						01/31/17
AMT DUE						473.97

STATE OF NEW YORK
COUNTY - St Lawrence
TOWN - Stockholm
SWIS - 408000

2 0 1 7 T O W N T A X R O L L
T A X A B L E SECTION OF THE ROLL - 1
OWNERS NAME SEQUENCE
UNIFORM PERCENT OF VALUE IS 100.00

PAGE 532
VALUATION DATE-JUL 01, 2015
TAXABLE STATUS DATE-MAR 01, 2016

TAX MAP PARCEL NUMBER	PROPERTY LOCATION & CLASS	ASSESSMENT	EXEMPTION CODE	COUNTY	TOWN	TAX AMOUNT
CURRENT OWNERS NAME	SCHOOL DISTRICT	LAND	TAX DESCRIPTION	TAXABLE VALUE		
CURRENT OWNERS ADDRESS	PARCEL SIZE/GRID COORD	TOTAL	SPECIAL DISTRICTS			
***** 43.004-2-22.1 *****						
	257 Pickle St					BILL 1902
43.004-2-22.1	910 Priv forest		2017 St Lawrence Co	57,200		479.98
Rutley Charles A	Potsdam 2 407402	57,200	Town of Stockholm	57,200		29.29
8765 US Highway 11	965'ff	57,200	Highway	57,200		175.97
Potsdam, NY 13676	ACRES 116.60		Chargebacks	57,200		56.91
	EAST-0354578 NRTH-1730800		School Relevy			1,527.36
PRIOR OWNER ON 3/01/2016	DEED BOOK 2016 PG-10326		FD039 Stockholm Fire Prot	57,200	TO M	67.68
Rutley Charles A	FULL MARKET VALUE	57,200				
TOTAL TAX ---						2,337.19**
						DATE #1 01/31/17
						AMT DUE 2,337.19
***** 54.002-1-33.111 *****						
	635 Old Market Rd					BILL 1903
54.002-1-33.111	322 Rural vac>10		2017 St Lawrence Co	35,800		300.40
Rutley Charles A	Potsdam 2 407402	35,800	Town of Stockholm	35,800		18.33
8765 US Highway 11	ACRES 33.60	35,800	Highway	35,800		110.13
Potsdam, NY 13676	EAST-0352125 NRTH-1727146		Chargebacks	35,800		35.62
	DEED BOOK 2014 PG-14159		School Relevy			955.94
	FULL MARKET VALUE	35,800	FD039 Stockholm Fire Prot	35,800	TO M	42.36
TOTAL TAX ---						1,462.78**
						DATE #1 01/31/17
						AMT DUE 1,462.78
***** 54.002-2-28 *****						
	8765 Ush 11			ACCT 1-100-15.1		BILL 1904
54.002-2-28	230 3 Family Res		2017 St Lawrence Co	150,000		1,258.68
Rutley Charles A	Potsdam 2 407402	45,000	Town of Stockholm	150,000		76.80
8765 US Highway 11	See 1050/548	150,000	Highway	150,000		461.46
Potsdam, NY 13676	See 1005/438 1030/143		Chargebacks	150,000		149.25
	2007/6425 3 Fam Res		FD039 Stockholm Fire Prot	150,000	TO M	177.48
	ACRES 50.90 BANK8888869		LT032 Sanfordville Light	150,000	TO M	57.39
	EAST-0353575 NRTH-1725027					
	DEED BOOK 2002 PG-5289					
	FULL MARKET VALUE	150,000				
TOTAL TAX ---						2,181.06**
						DATE #1 01/31/17
						AMT DUE 2,181.06
***** 43.001-4-3.1 *****						
	306 Murphy Rd			ACCT 1- 53-15		BILL 1905
43.001-4-3.1	240 Rural res		2017 St Lawrence Co	165,000		1,384.55
Ruvalcaba Abraham C	Norwood-Norfolk 406201	27,600	Town of Stockholm	165,000		84.48
Ruvalcaba Barbara W	ACRES 16.10 BANK8888830	165,000	Highway	165,000		507.60
306 Murphy Rd	EAST-0342150 NRTH-1739359		Chargebacks	165,000		164.17
Norwood, NY 13668	DEED BOOK 2005 PG-5527		FD039 Stockholm Fire Prot	165,000	TO M	195.22
	FULL MARKET VALUE	165,000	NL002 Norwood Library	165,000	TO	118.21
TOTAL TAX ---						2,454.23**
						DATE #1 01/31/17
						AMT DUE 2,454.23

STATE OF NEW YORK
COUNTY - St Lawrence
TOWN - Stockholm
SWIS - 408000

2017 TOWN TAX ROLL
TAXABLE SECTION OF THE ROLL - 1
OWNERS NAME SEQUENCE
UNIFORM PERCENT OF VALUE IS 100.00

PAGE 533
VALUATION DATE-JUL 01, 2015
TAXABLE STATUS DATE-MAR 01, 2016

TAX MAP PARCEL NUMBER	PROPERTY LOCATION & CLASS	ASSESSMENT	EXEMPTION CODE	COUNTY	TOWN	TAX AMOUNT
CURRENT OWNERS NAME	SCHOOL DISTRICT	LAND	TAX DESCRIPTION	TAXABLE VALUE		
CURRENT OWNERS ADDRESS	PARCEL SIZE/GRID COORD	TOTAL	SPECIAL DISTRICTS			
***** 43.001-4-2 *****						
43.001-4-2	331 A,B Murphy Rd			ACCT 1-	48- 3	BILL 1906
Ruvalcaba Barbara	220 2 Family Res		2017 St Lawrence Co	110,000		923.03
306 Murphy Rd	Norwood-Norfolk 406201	41,300	Town of Stockholm	110,000		56.32
Norwood, NY 13668	55Ar	110,000	Highway	110,000		338.40
	ACRES 46.80		Chargebacks	110,000		109.45
	EAST-0341207 NRTH-1739989		FD039 Stockholm Fire Prot	110,000	TO M	130.15
	DEED BOOK 2008 PG-20160		NL002 Norwood Library	110,000	TO	78.81
	FULL MARKET VALUE	110,000				
TOTAL TAX ---						1,636.16**
						DATE #1 01/31/17
						AMT DUE 1,636.16
***** 44.003-1-15.2 *****						
44.003-1-15.2	9403 Ush 11			ACCT 1-	1-15.2	BILL 1907
Ryan Larry D	270 Mfg housing		2017 St Lawrence Co	36,000		302.08
Ryan Lynn A	Brasher Falls 402001	15,800	Town of Stockholm	36,000		18.43
PO Box 184	249x325x250x320	36,000	Highway	36,000		110.75
Winthrop, NY 13697	ACRES 1.80		Chargebacks	36,000		35.82
	EAST-0366929 NRTH-1733039		FD039 Stockholm Fire Prot	36,000	TO M	42.59
	DEED BOOK 2008 PG-8254					
	FULL MARKET VALUE	36,000				
TOTAL TAX ---						509.67**
						DATE #1 01/31/17
						AMT DUE 509.67
***** 45.001-1-24.11 *****						
45.001-1-24.11	Cr 49			ACCT 1-	98-15.11	BILL 1908
Ryan Larry D	322 Rural vac>10		2017 St Lawrence Co	22,300		187.12
PO Box 184	Brasher Falls 402001	22,300	Town of Stockholm	22,300		11.42
Winthrop, NY 13697	ACRES 39.60	22,300	Highway	22,300		68.60
	EAST-0385397 NRTH-1738043		Chargebacks	22,300		22.19
	DEED BOOK 2016 PG-3147		FD039 Stockholm Fire Prot	22,300	TO M	26.38
	FULL MARKET VALUE	22,300				
TOTAL TAX ---						315.71**
						DATE #1 01/31/17
						AMT DUE 315.71
***** 45.001-1-24.2 *****						
45.001-1-24.2	1431 Cr 49			ACCT 1-	98-15.2	BILL 1909
Ryan Larry D Sr	270 Mfg housing		2017 St Lawrence Co	18,000		151.04
Ryan Joanne M	Brasher Falls 402001	15,100	Town of Stockholm	18,000		9.22
32 Church St S Apt 36	Garage / Trailer	18,000	Highway	18,000		55.37
Brasher Falls, NY 13613-3205	FRNT 150.00 DPTH 300.00		Chargebacks	18,000		17.91
	ACRES 1.00		FD039 Stockholm Fire Prot	18,000	TO M	21.30
	EAST-0385938 NRTH-1738130					
	DEED BOOK 989 PG-01040					
	FULL MARKET VALUE	18,000				
TOTAL TAX ---						254.84**
						DATE #1 01/31/17
						AMT DUE 254.84

STATE OF NEW YORK
 COUNTY - St Lawrence
 TOWN - Stockholm
 SWIS - 408000

2 0 1 7 T O W N T A X R O L L
 T A X A B L E SECTION OF THE ROLL - 1
 N A M E S E C T I O N - R
 UNIFORM PERCENT OF VALUE IS 100.00

PAGE 534
 VALUATION DATE-JUL 01, 2015
 TAXABLE STATUS DATE-MAR 01, 2016
 RPS155/V04/L015
 CURRENT DATE 12/21/2016

*** S P E C I A L D I S T R I C T S U M M A R Y ***

CODE	DISTRICT NAME	TOTAL PARCELS	EXTENSION TYPE	EXTENSION VALUE	AD VALOREM VALUE	EXEMPT AMOUNT	TAXABLE VALUE	TOTAL TAX
FD037	Brasher Winthr	8	TOTAL M		388,000		388,000	637.89
FD038	W Stockholm Fi	27	TOTAL M		1625,100	46,393	1578,707	2,107.88
FD039	Stockholm Fire	128	TOTAL M		7204,600	88,043	7116,557	8,420.11
LT030	Winthrop Light	8	TOTAL M		388,000		388,000	212.35
LT031	W Stockholm Li	11	TOTAL M		770,000		770,000	602.42
LT032	Sanfordville L	4	TOTAL M		459,000		459,000	175.63
NL002	Norwood Librar	14	TOTAL		1113,100		1113,100	797.47
US001	Unpaid Sewer T	1	MOVTAX	285.60			285.60	285.60

*** S C H O O L D I S T R I C T S U M M A R Y ***

CODE	DISTRICT NAME	TOTAL PARCELS	ASSESSED LAND	ASSESSED TOTAL	EXEMPT AMOUNT	TOTAL TAXABLE
					----- STAR AMOUNT	----- STAR TAXABLE
	Brasher Falls	93	1779,800	4996,300	17,300	4,979,000
402001	Norwood-Norfolk	14	287,500	1113,100	1605,100	3,373,900
406201	Parishville 1	3	65,600	158,000	392,100	721,000
406601	Potsdam 2	53	1353,100	2950,300	30,000	128,000
407402					117,136	2,833,164
					779,100	2,054,064
	S U B - T O T A L	163	3486,000	9217,700	134,436	9,083,264
	S U B - T O T A L (CONT)				2806,300	6,276,964
	T O T A L	163	3486,000	9217,700	134,436	9,083,264
	T O T A L (CONT)				2806,300	6,276,964

STATE OF NEW YORK
 COUNTY - St Lawrence
 TOWN - Stockholm
 SWIS - 408000

2017 TOWN TAX ROLL
 TAXABLE SECTION OF THE ROLL - 1
 NAME SECTION - R
 UNIFORM PERCENT OF VALUE IS 100.00

PAGE 535
 VALUATION DATE-JUL 01, 2015
 TAXABLE STATUS DATE-MAR 01, 2016
 RPS155/V04/L015
 CURRENT DATE 12/21/2016

*** SYSTEM CODES SUMMARY ***

NO SYSTEM EXEMPTIONS AT THIS LEVEL

*** EXEMPTION SUMMARY ***

CODE	DESCRIPTION	TOTAL PARCELS	COUNTY	TOWN
41003	Vet Chg of	1		1,944
41112	Vet Pro Ra	1	2,323	
41121	VET WAR CT	3	29,850	29,850
41131	VET COM CT	8	135,085	135,085
41141	VET DIS CT	4	105,900	105,900
41162	CW_15_VET/	1	11,400	
41691	RPTL466_f	2	6,000	6,000
41720	Ag Distric	9	98,836	98,836
42100	Silo	3	35,600	35,600
	T O T A L	32	424,994	413,215

*** GRAND TOTALS ***

ROLL SEC	DESCRIPTION	TOTAL PARCELS	ASSESSED LAND	ASSESSED TOTAL	EXEMPT AMOUNT	TOTAL TAXABLE	TOTAL TAX
					-----	-----	
					STAR AMOUNT	STAR TAXABLE	
	2017 St Lawrence C		3486,000	9217,700	424,994	8,792,706	73,781.27
	Town of Stockholm		3486,000	9217,700	413,215	8,804,485	4,507.96
	Highway		3486,000	9217,700	413,215	8,804,485	27,085.85
	Chargebacks		3486,000	9217,700	413,215	8,804,485	8,760.23
	School Relevy						18,091.69
	SPEC DIST TAXES						13,239.35
1	TAXABLE	163					145,466.35

STATE OF NEW YORK
 COUNTY - St Lawrence
 TOWN - Stockholm
 SWIS - 408000

2 0 1 7 T O W N T A X R O L L
 T A X A B L E SECTION OF THE ROLL - 1
 OWNERS NAME SEQUENCE
 UNIFORM PERCENT OF VALUE IS 100.00

PAGE 536
 VALUATION DATE-JUL 01, 2015
 TAXABLE STATUS DATE-MAR 01, 2016

TAX MAP PARCEL NUMBER	PROPERTY LOCATION & CLASS	ASSESSMENT	EXEMPTION CODE-----	COUNTY-----	TOWN-----	
CURRENT OWNERS NAME	SCHOOL DISTRICT	LAND	TAX DESCRIPTION	TAXABLE VALUE		TAX AMOUNT
CURRENT OWNERS ADDRESS	PARCEL SIZE/GRID COORD	TOTAL	SPECIAL DISTRICTS			
***** 56.002-1-6 *****						
	Cr 49			ACCT 1-	6-13.2	BILL 1910
56.002-1-6	910 Priv forest		2017 St Lawrence Co	18,300		153.56
Sadownick Marina	Brasher Falls 402001	18,300	Town of Stockholm	18,300		9.37
Scaccia Sisto & Tiziana	FRNT 700.00 DPTH	18,300	Highway	18,300		56.30
20 Morgan Ln	ACRES 31.90		Chargebacks	18,300		18.21
Monroe, CT 06468	EAST-0396530 NRTH-1722476		FD039 Stockholm Fire Prot	18,300	TO M	21.65
	DEED BOOK 2010 PG-17579					
	FULL MARKET VALUE	18,300				
			TOTAL TAX ---			259.09**
				DATE #1		01/31/17
				AMT DUE		259.09
***** 55.004-2-20 *****						
	Elliott Rd					BILL 1911
55.004-2-20	320 Rural vacant		2017 St Lawrence Co	5,000		41.96
Sanford Donald	Brasher Falls 402001	5,000	Town of Stockholm	5,000		2.56
Sanford Rebecca L	FRNT 200.00 DPTH 220.00	5,000	Highway	5,000		15.38
711A Bartlett Carry Rd	ACRES 1.00		Chargebacks	5,000		4.97
Tupper Lake, NY 12986	EAST-0378225 NRTH-1719081		FD039 Stockholm Fire Prot	5,000	TO M	5.92
	DEED BOOK 1046 PG-00848					
	FULL MARKET VALUE	5,000				
			TOTAL TAX ---			70.79**
				DATE #1		01/31/17
				AMT DUE		70.79
***** 54.003-2-11 *****						
	8329,8335 Ush 11			ACCT 1-	18- 5	BILL 1912
54.003-2-11	210 1 Family Res		2017 St Lawrence Co	100,000		839.12
Sapp Keith	Potsdam 2 407402	21,800	Town of Stockholm	100,000		51.20
Sapp Tammy	9ar	100,000	Highway	100,000		307.64
8329 US Highway 11	ACRES 7.80 BANK8888869		Chargebacks	100,000		99.50
Potsdam, NY 13676	EAST-0345689 NRTH-1717243		FD039 Stockholm Fire Prot	100,000	TO M	118.32
	DEED BOOK 2002 PG-13046					
	FULL MARKET VALUE	100,000				
			TOTAL TAX ---			1,415.78**
				DATE #1		01/31/17
				AMT DUE		1,415.78
***** 44.001-2-4.1 *****						
	Pickle St			ACCT 1-	87- 7	BILL 1913
44.001-2-4.1	910 Priv forest		Vet Chg of 41003	0	16,649	
Satterley Revoc Living Trust	Brasher Falls 402001	18,500	Vet Pro Ra 41112	18,500	0	
% Orville & Eliz Satterley	1220'fr	18,500	2017 St Lawrence Co	0.00		0.00
118 Robin Hood Ln	ACRES 32.20		Town of Stockholm	1,851		0.95
Bedford, IN 47421	EAST-0367524 NRTH-1742259		Highway	1,851		5.69
	DEED BOOK 1998 PG-7177		Chargebacks	1,851		1.84
	FULL MARKET VALUE	18,500	FD039 Stockholm Fire Prot	18,500	TO M	21.89
			TOTAL TAX ---			30.37**
				DATE #1		01/31/17
				AMT DUE		30.37

STATE OF NEW YORK
 COUNTY - St Lawrence
 TOWN - Stockholm
 SWIS - 408000

2 0 1 7 T O W N T A X R O L L
 T A X A B L E SECTION OF THE ROLL - 1
 OWNERS NAME SEQUENCE
 UNIFORM PERCENT OF VALUE IS 100.00

PAGE 537
 VALUATION DATE-JUL 01, 2015
 TAXABLE STATUS DATE-MAR 01, 2016

TAX MAP PARCEL NUMBER	PROPERTY LOCATION & CLASS	ASSESSMENT	EXEMPTION CODE-----	COUNTY-----	TOWN-----	
CURRENT OWNERS NAME	SCHOOL DISTRICT	LAND	TAX DESCRIPTION	TAXABLE VALUE		TAX AMOUNT
CURRENT OWNERS ADDRESS	PARCEL SIZE/GRID COORD	TOTAL	SPECIAL DISTRICTS			
***** 34.068-1-19 *****						
	305 Sh 420			ACCT 1-	70-15	BILL 1914
34.068-1-19	210 1 Family Res		2017 St Lawrence Co	64,000		537.04
Sauvie Steven	Brasher Falls 402001	8,100	Town of Stockholm	64,000		32.77
% Harold & Amanda Stark	FRNT 79.00 DPTH 300.00	64,000	Highway	64,000		196.89
305 State Highway 420	EAST-0381474 NRTH-1747868		Chargebacks	64,000		63.68
Winthrop, NY 13697	DEED BOOK 2005 PG-3308		FD037 Brasher Winthrp FD	64,000	TO M	105.22
	FULL MARKET VALUE	64,000	LT030 Winthrop Light	64,000	TO M	35.03
			US001 Unpaid Sewer Tax	71.40	MT	71.40
			TOTAL TAX ---			1,042.03**
				DATE #1		01/31/17
				AMT DUE		1,042.03
***** 54.003-2-9 *****						
	8353 Ush 11			ACCT 1-	24-10	BILL 1915
54.003-2-9	210 1 Family Res		2017 St Lawrence Co	49,000		411.17
Sawyer Michael A	Potsdam 2 407402	10,700	Town of Stockholm	49,000		25.09
8353 US Highway 11	115x215x97x212	49,000	Highway	49,000		150.74
Potsdam, NY 13676	FRNT 115.00 DPTH 215.00		Chargebacks	49,000		48.75
	ACRES 0.50		FD039 Stockholm Fire Prot	49,000	TO M	57.98
	EAST-0346059 NRTH-1717363					
	DEED BOOK 2008 PG-15897					
	FULL MARKET VALUE	49,000				
			TOTAL TAX ---			693.73**
				DATE #1		01/31/17
				AMT DUE		693.73
***** 44.002-2-3 *****						
	365 Sh 11C			ACCT 1-	87-10	BILL 1916
44.002-2-3	210 1 Family Res		VET COM CT 41131	17,500	17,500	
Scharf Shirley	Brasher Falls 402001	9,500	2017 St Lawrence Co	52,500		440.54
365 State Highway 11C	FRNT 100.00 DPTH 170.00	70,000	Town of Stockholm	52,500		26.88
Winthrop, NY 13697	EAST-0376774 NRTH-1742541		Highway	52,500		161.51
	DEED BOOK 600 PG-00374		Chargebacks	52,500		52.24
	FULL MARKET VALUE	70,000	FD039 Stockholm Fire Prot	70,000	TO M	82.82
			TOTAL TAX ---			763.99**
				DATE #1		01/31/17
				AMT DUE		763.99
***** 43.002-1-21.2 *****						
	Off CR 47					BILL 1917
43.002-1-21.2	910 Priv forest		2017 St Lawrence Co	2,200		18.46
Scheening Stanley L	Norwood-Norfolk 406201	2,200	Town of Stockholm	2,200		1.13
Scheening Marie A	FRNT 500.00 DPTH	2,200	Highway	2,200		6.77
2839 County Route 47	ACRES 3.60		Chargebacks	2,200		2.19
Norwood, NY 13668	EAST-0348395 NRTH-1738015		FD039 Stockholm Fire Prot	2,200	TO M	2.60
	DEED BOOK 2009 PG-18283		NL002 Norwood Library	2,200	TO	1.58
	FULL MARKET VALUE	2,200				
			TOTAL TAX ---			32.73**
				DATE #1		01/31/17
				AMT DUE		32.73

STATE OF NEW YORK
 COUNTY - St Lawrence
 TOWN - Stockholm
 SWIS - 408000

2 0 1 7 T O W N T A X R O L L
 T A X A B L E SECTION OF THE ROLL - 1
 OWNERS NAME SEQUENCE
 UNIFORM PERCENT OF VALUE IS 100.00

PAGE 538
 VALUATION DATE-JUL 01, 2015
 TAXABLE STATUS DATE-MAR 01, 2016

TAX MAP PARCEL NUMBER	PROPERTY LOCATION & CLASS	ASSESSMENT	EXEMPTION CODE-----	COUNTY-----	TOWN-----	
CURRENT OWNERS NAME	SCHOOL DISTRICT	LAND	TAX DESCRIPTION	TAXABLE VALUE		TAX AMOUNT
CURRENT OWNERS ADDRESS	PARCEL SIZE/GRID COORD	TOTAL	SPECIAL DISTRICTS			
***** 43.002-1-23 *****						
43.002-1-23	Cr 47			ACCT 1- 69- 8.2	BILL	1918
Scheening Stanley L	314 Rural vac<10		2017 St Lawrence Co	5,100		42.80
2839 County Route 47	Norwood-Norfolk 406201	5,100	Town of Stockholm	5,100		2.61
Norwood, NY 13668	FRNT 150.00 DPTH 350.00	5,100	Highway	5,100		15.69
	ACRES 1.25		Chargebacks	5,100		5.07
	EAST-0348422 NRTH-1738322		FD039 Stockholm Fire Prot	5,100 TO M		6.03
	DEED BOOK 1073 PG-182		NL002 Norwood Library	5,100 TO		3.65
	FULL MARKET VALUE	5,100				
			TOTAL TAX ---			75.85**
				DATE #1		01/31/17
				AMT DUE		75.85
***** 43.002-1-24 *****						
43.002-1-24	2839 Cr 47			ACCT 1- 69- 8.3	BILL	1919
Scheening Stanley L	270 Mfg housing		2017 St Lawrence Co	43,000		360.82
2839 County Route 47	Norwood-Norfolk 406201	12,600	Town of Stockholm	43,000		22.02
Norwood, NY 13668	150x200(d)	43,000	Highway	43,000		132.28
	FRNT 150.00 DPTH 200.00		Chargebacks	43,000		42.78
	EAST-0348588 NRTH-1738328		FD039 Stockholm Fire Prot	43,000 TO M		50.88
	DEED BOOK 1073 PG-182		NL002 Norwood Library	43,000 TO		30.81
	FULL MARKET VALUE	43,000				
			TOTAL TAX ---			639.59**
				DATE #1		01/31/17
				AMT DUE		639.59
***** 66.003-1-14.11 *****						
66.003-1-14.11	Sh 11B			ACCT 1- 14- 8	BILL	1920
Schickling Patricia	311 Res vac land		2017 St Lawrence Co	3,500		29.37
78 Barrett Dr	Parishville 1 406601	3,500	Town of Stockholm	3,500		1.79
New Windsor, NY 12553-8255	In G.l. 98	3,500	Highway	3,500		10.77
	Vacant Land		Chargebacks	3,500		3.48
	FRNT 490.00 DPTH		School Relevy			56.09
	ACRES 6.00		FD039 Stockholm Fire Prot	3,500 TO M		4.14
	EAST-0365380 NRTH-1703405					
	DEED BOOK 2010 PG-399					
	FULL MARKET VALUE	3,500				
			TOTAL TAX ---			105.64**
				DATE #1		01/31/17
				AMT DUE		105.64
***** 66.001-2-14.2 *****						
66.001-2-14.2	129 Mcintyre Rd			ACCT 1- 37-12.2	BILL	1921
Scholtz Barry	210 1 Family Res		2017 St Lawrence Co	160,000		1,342.59
Scholtz Judith	Parishville 1 406601	13,700	Town of Stockholm	160,000		81.92
129 Mcintyre Rd	Residence & Barn	160,000	Highway	160,000		492.22
Winthrop, NY 13697	258x141x242x160		Chargebacks	160,000		159.20
	FRNT 285.00 DPTH 150.00		FD039 Stockholm Fire Prot	160,000 TO M		189.31
	ACRES 0.87					
	EAST-0370035 NRTH-1708681					
	DEED BOOK 950 PG-00911					
	FULL MARKET VALUE	160,000				
			TOTAL TAX ---			2,265.24**
				DATE #1		01/31/17
				AMT DUE		2,265.24

STATE OF NEW YORK
COUNTY - St Lawrence
TOWN - Stockholm
SWIS - 408000

2 0 1 7 T O W N T A X R O L L
T A X A B L E SECTION OF THE ROLL - 1
OWNERS NAME SEQUENCE
UNIFORM PERCENT OF VALUE IS 100.00

PAGE 539
VALUATION DATE-JUL 01, 2015
TAXABLE STATUS DATE-MAR 01, 2016

TAX MAP PARCEL NUMBER	PROPERTY LOCATION & CLASS	ASSESSMENT	EXEMPTION CODE	COUNTY	TOWN	TAX AMOUNT
CURRENT OWNERS NAME	SCHOOL DISTRICT	LAND	TAX DESCRIPTION			
CURRENT OWNERS ADDRESS	PARCEL SIZE/GRID COORD	TOTAL	SPECIAL DISTRICTS			
***** 66.001-2-14.112 *****						
66.001-2-14.112	Mcintyre Rd					BILL 1922
Scholz Barry Lee	314 Rural vac<10		2017 St Lawrence Co	4,200		35.24
Judith Ann	Parishville 1 406601	4,200	Town of Stockholm	4,200		2.15
129 McIntyre Rd	409'fr	4,200	Highway	4,200		12.92
Winthrop, NY 13697	ACRES 3.50		Chargebacks	4,200		4.18
	EAST-0370294 NRTH-1708670		FD039 Stockholm Fire Prot	4,200	TO M	4.97
	DEED BOOK 1115 PG-1003					
	FULL MARKET VALUE	4,200				
TOTAL TAX ---						59.46**
						DATE #1 01/31/17
						AMT DUE 59.46
***** 43.001-3-2 *****						
43.001-3-2	27 Cook Rd					BILL 1923
Schwartfigure Patricia	210 1 Family Res		2017 St Lawrence Co	47,000		394.39
27 Cook Rd	Norwood-Norfolk 406201	15,100	Town of Stockholm	47,000		24.06
Norwood, NY 13668	1.10ar	47,000	Highway	47,000		144.59
	FRNT 219.00 DPTH		Chargebacks	47,000		46.76
	ACRES 1.10		FD039 Stockholm Fire Prot	47,000	TO M	55.61
	EAST-0347205 NRTH-1739514		NL002 Norwood Library	47,000	TO	33.67
	DEED BOOK 2014 PG-4129					
	FULL MARKET VALUE	47,000				
TOTAL TAX ---						699.08**
						DATE #1 01/31/17
						AMT DUE 699.08
***** 56.001-2-19 *****						
56.001-2-19	237 Barrett Rd					BILL 1924
Scott Frank	240 Rural res		VET WAR CT 41121	6,750	6,750	
Scott Elaine	Brasher Falls 402001	26,000	2017 St Lawrence Co	38,250		320.96
PO Box 1305	28ar	45,000	Town of Stockholm	38,250		19.58
Hogansburg, NY 13655-1305	ACRES 24.40		Highway	38,250		117.67
	EAST-0392541 NRTH-1720832		Chargebacks	38,250		38.06
	DEED BOOK 982 PG-00505		FD039 Stockholm Fire Prot	45,000	TO M	53.24
	FULL MARKET VALUE	45,000				
TOTAL TAX ---						549.51**
						DATE #1 01/31/17
						AMT DUE 549.51
***** 54.004-5-4.12 *****						
54.004-5-4.12	681 Hatch Rd					BILL 1925
Scott Richard L	210 1 Family Res		2017 St Lawrence Co	95,000		797.16
Scott Debra A	Potsdam 2 407402	19,000	Town of Stockholm	95,000		48.64
681 Hatch Rd	FRNT 411.00 DPTH	95,000	Highway	95,000		292.26
Potsdam, NY 13676	ACRES 5.00 BANK8888830		Chargebacks	95,000		94.52
	EAST-0349532 NRTH-1714437		FD038 W Stockholm Fire Dis	95,000	TO M	126.84
	DEED BOOK 2010 PG-10774					
	FULL MARKET VALUE	95,000				
TOTAL TAX ---						1,359.42**
						DATE #1 01/31/17
						AMT DUE 1,359.42

STATE OF NEW YORK
COUNTY - St Lawrence
TOWN - Stockholm
SWIS - 408000

2 0 1 7 T O W N T A X R O L L
T A X A B L E SECTION OF THE ROLL - 1
OWNERS NAME SEQUENCE
UNIFORM PERCENT OF VALUE IS 100.00

PAGE 540
VALUATION DATE-JUL 01, 2015
TAXABLE STATUS DATE-MAR 01, 2016

TAX MAP PARCEL NUMBER	PROPERTY LOCATION & CLASS	ASSESSMENT	EXEMPTION CODE	COUNTY	TOWN	TAXABLE VALUE	TAX AMOUNT
CURRENT OWNERS NAME	SCHOOL DISTRICT	LAND	TAX DESCRIPTION				
CURRENT OWNERS ADDRESS	PARCEL SIZE/GRID COORD	TOTAL	SPECIAL DISTRICTS				
***** 54.004-5-16.111 *****							
	Hatch Rd				ACCT 1- 99-7.111	BILL 1926	
54.004-5-16.111	322 Rural vac>10		2017 St Lawrence Co		10,000		83.91
Scott Richard L	Potsdam 2 407402	10,000	Town of Stockholm		10,000		5.12
Scott Debra A	ACRES 12.30	10,000	Highway		10,000		30.76
681 Hatch Rd	EAST-0349895 NRTH-1714766		Chargebacks		10,000		9.95
Potsdam, NY 13676	DEED BOOK 2016 PG-9041		FD038 W Stockholm Fire Dis		10,000 TO M		13.35
	FULL MARKET VALUE	10,000					

PRIOR OWNER ON 3/01/2016
Sanborn Muriel T Trust &Eta

TOTAL TAX --- 143.09**
DATE #1 01/31/17
AMT DUE 143.09

***** 65.002-3-1 *****							
	507 Heath Rd				ACCT 1- 88-13	BILL 1927	
65.002-3-1	210 1 Family Res		2017 St Lawrence Co		95,000		797.16
Scott Robert	Potsdam 2 407402	15,700	Town of Stockholm		95,000		48.64
Scott Janice	1.50ar 1 Fam Res	95,000	Highway		95,000		292.26
507 Heath Rd	ACRES 1.70		Chargebacks		95,000		94.52
Potsdam, NY 13676	EAST-0352038 NRTH-1711838		FD039 Stockholm Fire Prot		95,000 TO M		112.40
	DEED BOOK 821 PG-00490						
	FULL MARKET VALUE	95,000					

TOTAL TAX --- 1,344.98**
DATE #1 01/31/17
AMT DUE 1,344.98

***** 54.004-5-14 *****							
	760 Hatch Rd				ACCT 1- 70- 5	BILL 1928	
54.004-5-14	210 1 Family Res		2017 St Lawrence Co		37,000		310.47
Scott Robert H	Potsdam 2 407402	15,000	Town of Stockholm		37,000		18.94
507 Heath Rd	.91 A	37,000	Highway		37,000		113.83
Potsdam, NY 13676	ACRES 1.00		Chargebacks		37,000		36.81
	EAST-0351096 NRTH-1715501		FD038 W Stockholm Fire Dis		37,000 TO M		49.40
	DEED BOOK 1087 PG-795						
	FULL MARKET VALUE	37,000					

TOTAL TAX --- 529.45**
DATE #1 01/31/17
AMT DUE 529.45

***** 54.004-5-16.31 *****							
	Heath Rd					BILL 1929	
54.004-5-16.31	314 Rural vac<10		2017 St Lawrence Co		7,000		58.74
Scott Robert H	Potsdam 2 407402	7,000	Town of Stockholm		7,000		3.58
Scott Janice D	ACRES 6.00	7,000	Highway		7,000		21.53
507 Heath Rd	EAST-0351436 NRTH-1714990		Chargebacks		7,000		6.96
Potsdam, NY 13676	DEED BOOK 2016 PG-9038		FD038 W Stockholm Fire Dis		7,000 TO M		9.35
	FULL MARKET VALUE	7,000					

PRIOR OWNER ON 3/01/2016
Sanborn Muriel T Trust &Eta

TOTAL TAX --- 100.16**
DATE #1 01/31/17
AMT DUE 100.16

STATE OF NEW YORK
 COUNTY - St Lawrence
 TOWN - Stockholm
 SWIS - 408000

2 0 1 7 T O W N T A X R O L L
 T A X A B L E SECTION OF THE ROLL - 1
 OWNERS NAME SEQUENCE
 UNIFORM PERCENT OF VALUE IS 100.00

PAGE 541
 VALUATION DATE-JUL 01, 2015
 TAXABLE STATUS DATE-MAR 01, 2016

TAX MAP PARCEL NUMBER	PROPERTY LOCATION & CLASS	ASSESSMENT	EXEMPTION CODE-----	COUNTY-----	TOWN-----	
CURRENT OWNERS NAME	SCHOOL DISTRICT	LAND	TAX DESCRIPTION	TAXABLE VALUE		TAX AMOUNT
CURRENT OWNERS ADDRESS	PARCEL SIZE/GRID COORD	TOTAL	SPECIAL DISTRICTS			
***** 44.004-3-7 *****						
44.004-3-7	Reed Rd/abandoned			ACCT 1- 88-15	BILL	1930
Scott Robert M	910 Priv forest		2017 St Lawrence Co	17,600		147.68
Weller Kevin J (Estate)	Brasher Falls 402001	17,600	Town of Stockholm	17,600		9.01
PO Box 393	57ar	17,600	Highway	17,600		54.14
Brasher Falls, NY 13613	ACRES 57.30		Chargebacks	17,600		17.51
	EAST-0375259 NRTH-1728832		FD039 Stockholm Fire Prot	17,600 TO M		20.82
	DEED BOOK 2000 PG-24101					
	FULL MARKET VALUE	17,600				
			TOTAL TAX ---			249.16**
				DATE #1		01/31/17
				AMT DUE		249.16
***** 44.004-1-7 *****						
44.004-1-7	Reed Rd/abandoned			ACCT 1- 88- 8	BILL	1931
Scott Wilbur	910 Priv forest		2017 St Lawrence Co	15,100		126.71
% Seaway Timber Harvesting	Brasher Falls 402001	15,100	Town of Stockholm	15,100		7.73
15121 State Highway 37	ACRES 26.30	15,100	Highway	15,100		46.45
Massena, NY 13662	EAST-0376168 NRTH-1730757		Chargebacks	15,100		15.02
	DEED BOOK 2009 PG-18597		FD039 Stockholm Fire Prot	15,100 TO M		17.87
	FULL MARKET VALUE	15,100				
			TOTAL TAX ---			213.78**
				DATE #1		01/31/17
				AMT DUE		213.78
***** 54.049-1-22 *****						
54.049-1-22	26 Stockholm Knapps Station			ACCT 1- 89- 1	BILL	1932
Scovel Joseph	210 1 Family Res		2017 St Lawrence Co	64,000		537.04
26 Stockholm Knapps Station Rd	Potsdam 2 407402	9,200	Town of Stockholm	64,000		32.77
West Stockholm, NY 13696	FRNT 150.00 DPTH 200.00	64,000	Highway	64,000		196.89
	EAST-0349047 NRTH-1721235		Chargebacks	64,000		63.68
	DEED BOOK 2006 PG-12130		FD038 W Stockholm Fire Dis	64,000 TO M		85.45
	FULL MARKET VALUE	64,000	LT031 W Stockholm Light	64,000 TO M		50.07
			TOTAL TAX ---			965.90**
				DATE #1		01/31/17
				AMT DUE		965.90
***** 43.001-4-15 *****						
43.001-4-15	1389 Old Market Rd			ACCT 1-105-11	BILL	1933
Scovel Joseph Paul	210 1 Family Res		VET WAR CT 41121	6,900		6,900
1389 Old Market Rd	Norwood-Norfolk 406201	15,400	VET DIS CT 41141	23,000		23,000
Norwood, NY 13668	160x290x100x106x108x259	46,000	2017 St Lawrence Co	16,100		135.10
	ACRES 1.40		Town of Stockholm	16,100		8.24
	EAST-0343105 NRTH-1737805		Highway	16,100		49.53
	DEED BOOK 1082 PG-750		Chargebacks	16,100		16.02
	FULL MARKET VALUE	46,000	FD039 Stockholm Fire Prot	46,000 TO M		54.43
			NL002 Norwood Library	46,000 TO		32.96
			TOTAL TAX ---			296.28**
				DATE #1		01/31/17
				AMT DUE		296.28

STATE OF NEW YORK
 COUNTY - St Lawrence
 TOWN - Stockholm
 SWIS - 408000

2 0 1 7 T O W N T A X R O L L
 T A X A B L E SECTION OF THE ROLL - 1
 OWNERS NAME SEQUENCE
 UNIFORM PERCENT OF VALUE IS 100.00

PAGE 542
 VALUATION DATE-JUL 01, 2015
 TAXABLE STATUS DATE-MAR 01, 2016

TAX MAP PARCEL NUMBER	PROPERTY LOCATION & CLASS	ASSESSMENT	EXEMPTION CODE	COUNTY	TOWN	TAX AMOUNT
CURRENT OWNERS NAME	SCHOOL DISTRICT	LAND	TAX DESCRIPTION			
CURRENT OWNERS ADDRESS	PARCEL SIZE/GRID COORD	TOTAL	SPECIAL DISTRICTS			
***** 66.001-2-18 *****						
115, 117 McIntyre Rd				66.001-2-18		BILL 1934
66.001-2-18	280 Res Multiple		2017 St Lawrence Co	75,000		629.34
Scudder Melissa	Parishville 1 406601	16,300	Town of Stockholm	75,000		38.40
1449 State Highway 11B	FRNT 228.00 DPTH 517.00	75,000	Highway	75,000		230.73
Potsdam, NY 13676	ACRES 3.30		Chargebacks	75,000		74.62
	EAST-0370307 NRTH-1708384		FD039 Stockholm Fire Prot	75,000	TO M	88.74
	DEED BOOK 2008 PG-14929					
	FULL MARKET VALUE	75,000				
TOTAL TAX ---						1,061.83**
DATE #1						01/31/17
AMT DUE						1,061.83
***** 66.001-2-14.12 *****						
1449 Sh 11B				66.001-2-14.12		BILL 1935
66.001-2-14.12	240 Rural res		2017 St Lawrence Co	82,000		688.08
Scudder Melissa L & Etal	Parishville 1 406601	25,500	Town of Stockholm	82,000		41.99
1449 State Highway 11B	FRNT 655.00 DPTH	82,000	Highway	82,000		252.26
Potsdam, NY 13676	ACRES 11.90		Chargebacks	82,000		81.59
	EAST-0368506 NRTH-1705028		FD039 Stockholm Fire Prot	82,000	TO M	97.02
	DEED BOOK 2013 PG-12389					
	FULL MARKET VALUE	82,000				
TOTAL TAX ---						1,160.94**
DATE #1						01/31/17
AMT DUE						1,160.94
***** 66.001-2-11.2 *****						
1365 SH 11B				66.001-2-11.2		BILL 1936
66.001-2-11.2	210 1 Family Res		2017 St Lawrence Co	139,000		1,166.37
Scudder Rebecca Sue	Parishville 1 406601	19,000	Town of Stockholm	139,000		71.17
Williams George Edward	FRNT 397.00 DPTH 586.00	139,000	Highway	139,000		427.62
% Melissa Scudder	ACRES 5.00		Chargebacks	139,000		138.30
1365 State Highway 11B	EAST-0366205 NRTH-1704429		FD039 Stockholm Fire Prot	139,000	TO M	164.46
Potsdam, NY 13676	DEED BOOK 2013 PG-4761					
	FULL MARKET VALUE	139,000				
TOTAL TAX ---						1,967.92**
DATE #1						01/31/17
AMT DUE						1,967.92
***** 45.003-2-7 *****						
91 Cr 54				45.003-2-7		BILL 1937
45.003-2-7	240 Rural res		Vet Chg of 41003	0	65,474	
Searles William F (Estate)	Brasher Falls 402001	25,600	Vet Pro Ra 41112	90,000	0	
% Sara Caskinette	Easement 2012/11666	90,000	2017 St Lawrence Co	0.00		0.00
3908 State Highway 310	ACRES 20.80		Town of Stockholm	24,526		12.56
Norfolk, NY 13667	EAST-0391789 NRTH-1733501		Highway	24,526		75.45
	DEED BOOK 806 PG-00311		Chargebacks	24,526		24.40
PRIOR OWNER ON 3/01/2016	FULL MARKET VALUE	90,000	FD039 Stockholm Fire Prot	90,000	TO M	106.49
Searles William F						
TOTAL TAX ---						218.90**
DATE #1						01/31/17
AMT DUE						218.90

STATE OF NEW YORK
 COUNTY - St Lawrence
 TOWN - Stockholm
 SWIS - 408000

2 0 1 7 T O W N T A X R O L L
 T A X A B L E SECTION OF THE ROLL - 1
 OWNERS NAME SEQUENCE
 UNIFORM PERCENT OF VALUE IS 100.00

PAGE 543
 VALUATION DATE-JUL 01, 2015
 TAXABLE STATUS DATE-MAR 01, 2016

TAX MAP PARCEL NUMBER	PROPERTY LOCATION & CLASS	ASSESSMENT	EXEMPTION CODE	COUNTY	TOWN	TAX AMOUNT
CURRENT OWNERS NAME	SCHOOL DISTRICT	LAND	TAX DESCRIPTION	TAXABLE VALUE		
CURRENT OWNERS ADDRESS	PARCEL SIZE/GRID COORD	TOTAL	SPECIAL DISTRICTS			
***** 55.003-1-4 *****						
55.003-1-4	Cr 47			ACCT 1-	89- 5	BILL 1938
Seaver Gary	105 Vac farmland		2017 St Lawrence Co	16,000		134.26
Seaver Carla	Parishville 1 406601	16,000	Town of Stockholm	16,000		8.19
1441 County Route 47	47ar	16,000	Highway	16,000		49.22
Winthrop, NY 13697	ACRES 54.60		Chargebacks	16,000		15.92
	EAST-0366550 NRTH-1719146		FD039 Stockholm Fire Prot	16,000	TO M	18.93
	DEED BOOK 998 PG-00893					
	FULL MARKET VALUE	16,000				
			TOTAL TAX ---			226.52**
				DATE #1		01/31/17
				AMT DUE		226.52
***** 55.003-2-1.11 *****						
55.003-2-1.11	1427,1441 Cr 47			ACCT 1-	89- 4	BILL 1939
Seaver Gary	240 Rural res		2017 St Lawrence Co	65,000		545.43
Seaver Carla	Parishville 1 406601	35,000	Town of Stockholm	65,000		33.28
1441 County Route 47	Trailer/1427 \$5000	65,000	Highway	65,000		199.96
Winthrop, NY 13697	ACRES 52.80		Chargebacks	65,000		64.67
	EAST-0367048 NRTH-1718043		FD039 Stockholm Fire Prot	65,000	TO M	76.91
	DEED BOOK 998 PG-00893					
	FULL MARKET VALUE	65,000				
			TOTAL TAX ---			920.25**
				DATE #1		01/31/17
				AMT DUE		920.25
***** 44.002-3-14 *****						
44.002-3-14	Off USH 11			ACCT 1-	105- 6	BILL 1940
Seaver Lyndon	910 Priv forest - WTRFNT		2017 St Lawrence Co	38,000		318.86
47 Meyers Rd	Brasher Falls 402001	38,000	Town of Stockholm	38,000		19.46
Kingston, NY 12401-7148	ACRES 66.00	38,000	Highway	38,000		116.90
	EAST-0382620 NRTH-1738130		Chargebacks	38,000		37.81
	DEED BOOK 1018 PG-84		FD039 Stockholm Fire Prot	38,000	TO M	44.96
	FULL MARKET VALUE	38,000				
			TOTAL TAX ---			537.99**
				DATE #1		01/31/17
				AMT DUE		537.99
***** 44.003-3-4.112 *****						
44.003-3-4.112	CR 47					BILL 1941
Seaway Timber Harvesting	910 Priv forest		2017 St Lawrence Co	11,600		97.34
15121 State Highway 37	Brasher Falls 402001	11,600	Town of Stockholm	11,600		5.94
Massena, NY 13662	FRNT 994.00 DPTH	11,600	Highway	11,600		35.69
	ACRES 11.60		Chargebacks	11,600		11.54
	EAST-0370570 NRTH-1729205		FD039 Stockholm Fire Prot	11,600	TO M	13.72
	DEED BOOK 2016 PG-1393					
	FULL MARKET VALUE	11,600				
			TOTAL TAX ---			164.23**
				DATE #1		01/31/17
				AMT DUE		164.23

STATE OF NEW YORK
 COUNTY - St Lawrence
 TOWN - Stockholm
 SWIS - 408000

2 0 1 7 T O W N T A X R O L L
 T A X A B L E SECTION OF THE ROLL - 1
 OWNERS NAME SEQUENCE
 UNIFORM PERCENT OF VALUE IS 100.00

PAGE 544
 VALUATION DATE-JUL 01, 2015
 TAXABLE STATUS DATE-MAR 01, 2016

TAX MAP PARCEL NUMBER	PROPERTY LOCATION & CLASS	ASSESSMENT	EXEMPTION CODE	COUNTY	TOWN	TAX AMOUNT
CURRENT OWNERS NAME	SCHOOL DISTRICT	LAND	TAX DESCRIPTION	TAXABLE VALUE		
CURRENT OWNERS ADDRESS	PARCEL SIZE/GRID COORD	TOTAL	SPECIAL DISTRICTS			
44.004-1-8	Reed Rd/abandoned			44.004-1-8	ACCT 1-105- 2	BILL 1942
Seaway Timber Harvesting	910 Priv forest		2017 St Lawrence Co		19,800	166.15
15121 State Highway 37	Brasher Falls 402001	19,800	Town of Stockholm		19,800	10.14
Massena, NY 13662	ACRES 34.40	19,800	Highway		19,800	60.91
	EAST-0375540 NRTH-1730411		Chargebacks		19,800	19.70
	DEED BOOK 2015 PG-14443		FD039 Stockholm Fire Prot		19,800 TO M	23.43
	FULL MARKET VALUE	19,800				
TOTAL TAX ---						280.33**
DATE #1						01/31/17
AMT DUE						280.33
33.002-2-5	Off Brookdale Jenkins Rd			33.002-2-5	ACCT 1- 88- 1	BILL 1943
Seaway Timber Harvesting Inc	910 Priv forest		2017 St Lawrence Co		74,100	621.79
15121 State Highway 37	Brasher Falls 402001	74,100	Town of Stockholm		74,100	37.94
Massena, NY 13662	140ar	74,100	Highway		74,100	227.96
	ACRES 153.40		Chargebacks		74,100	73.73
	EAST-0356585 NRTH-1756746		FD039 Stockholm Fire Prot		74,100 TO M	87.67
	DEED BOOK 1109 PG-490					
	FULL MARKET VALUE	74,100				
TOTAL TAX ---						1,049.09**
DATE #1						01/31/17
AMT DUE						1,049.09
34.003-1-8	Off Blind Crossing Rd			34.003-1-8	ACCT 1- 87- 8	BILL 1944
Seaway Timber Harvesting Inc	910 Priv forest		2017 St Lawrence Co		47,300	396.90
15121 State Highway 37	Brasher Falls 402001	47,300	Town of Stockholm		47,300	24.22
Massena, NY 13662	ACRES 114.60	47,300	Highway		47,300	145.51
	EAST-0365207 NRTH-1746497		Chargebacks		47,300	47.06
	DEED BOOK 1101 PG-494		FD039 Stockholm Fire Prot		47,300 TO M	55.96
	FULL MARKET VALUE	47,300				
TOTAL TAX ---						669.65**
DATE #1						01/31/17
AMT DUE						669.65
43.003-2-7	Off Old Market Rd			43.003-2-7	ACCT 999-00-061	BILL 1945
Seaway Timber Harvesting Inc	910 Priv forest		2017 St Lawrence Co		3,300	27.69
15121 State Highway 37	Norwood-Norfolk 406201	3,300	Town of Stockholm		3,300	1.69
Massena, NY 13662	ACRES 13.20	3,300	Highway		3,300	10.15
	EAST-0346793 NRTH-1734886		Chargebacks		3,300	3.28
	DEED BOOK 1048 PG-00642		FD039 Stockholm Fire Prot		3,300 TO M	3.90
	FULL MARKET VALUE	3,300	NL002 Norwood Library		3,300 TO	2.36
TOTAL TAX ---						49.07**
DATE #1						01/31/17
AMT DUE						49.07

STATE OF NEW YORK
 COUNTY - St Lawrence
 TOWN - Stockholm
 SWIS - 408000

2017 TOWN TAX ROLL
 TAXABLE SECTION OF THE ROLL - 1
 OWNERS NAME SEQUENCE
 UNIFORM PERCENT OF VALUE IS 100.00

PAGE 545
 VALUATION DATE-JUL 01, 2015
 TAXABLE STATUS DATE-MAR 01, 2016

TAX MAP PARCEL NUMBER	PROPERTY LOCATION & CLASS	ASSESSMENT	EXEMPTION CODE	COUNTY	TOWN	TAX AMOUNT
CURRENT OWNERS NAME	SCHOOL DISTRICT	LAND	TAX DESCRIPTION	TAXABLE VALUE		
CURRENT OWNERS ADDRESS	PARCEL SIZE/GRID COORD	TOTAL	SPECIAL DISTRICTS			
***** 43.003-2-30 *****						
43.003-2-30	Off Old Market Rd 910 Priv forest		2017 St Lawrence Co	ACCT 1-109- 6	BILL 1946	
Seaway Timber Harvesting Inc	Norwood-Norfolk 406201	6,600	Town of Stockholm	6,600		55.38
15121 State Highway 37	ACRES 26.30	6,600	Highway	6,600		3.38
Massena, NY 13662	EAST-0345018 NRTH-1733827		Chargebacks	6,600		20.30
	DEED BOOK 1048 PG-00644		FD039 Stockholm Fire Prot	6,600 TO M		6.57
	FULL MARKET VALUE	6,600	NL002 Norwood Library	6,600 TO		7.81
			TOTAL TAX ---			4.73
						98.17**
				DATE #1	01/31/17	
				AMT DUE		98.17
***** 44.001-2-4.3 *****						
44.001-2-4.3	Pickle St 910 Priv forest		2017 St Lawrence Co	44.001-2-4.3	BILL 1947	
Seaway Timber Harvesting Inc	Brasher Falls 402001	39,400	Town of Stockholm	39,400		330.61
15121 State Highway 37	Also See 1102/743	39,400	Highway	39,400		20.17
Massena, NY 13662	Includes 33' R.o.w. 495' fr		Chargebacks	39,400		121.21
	ACRES 68.50		FD039 Stockholm Fire Prot	39,400 TO M		39.20
	EAST-0365461 NRTH-1744598					46.62
	DEED BOOK 1101 PG-494		TOTAL TAX ---			557.81**
	FULL MARKET VALUE	39,400		DATE #1	01/31/17	
				AMT DUE		557.81
***** 55.002-1-4 *****						
55.002-1-4	Off Scott Rd 910 Priv forest		2017 St Lawrence Co	ACCT 1- 61-10	BILL 1948	
Seaway Timber Harvesting Inc	Brasher Falls 402001	5,800	Town of Stockholm	5,800		48.67
15121 State Highway 37	ACRES 10.00	5,800	Highway	5,800		2.97
Massena, NY 13662	EAST-0374003 NRTH-1726303		Chargebacks	5,800		17.84
	DEED BOOK 1998 PG-2679		FD039 Stockholm Fire Prot	5,800 TO M		5.77
	FULL MARKET VALUE	5,800	TOTAL TAX ---			6.86
				DATE #1	01/31/17	82.11**
				AMT DUE		82.11
***** 55.002-1-26 *****						
55.002-1-26	Off Scott Rd 910 Priv forest		2017 St Lawrence Co	ACCT 1- 61- 9	BILL 1949	
Seaway Timber Harvesting Inc	Brasher Falls 402001	5,800	Town of Stockholm	5,800		48.67
15121 State Highway 37	10 Ar Forest	5,800	Highway	5,800		2.97
Massena, NY 13662	ACRES 10.00		Chargebacks	5,800		17.84
	EAST-0374198 NRTH-1726000		FD039 Stockholm Fire Prot	5,800 TO M		5.77
	DEED BOOK 1115 PG-152		TOTAL TAX ---			6.86
	FULL MARKET VALUE	5,800		DATE #1	01/31/17	82.11**
				AMT DUE		82.11

STATE OF NEW YORK
 COUNTY - St Lawrence
 TOWN - Stockholm
 SWIS - 408000

2 0 1 7 T O W N T A X R O L L
 T A X A B L E SECTION OF THE ROLL - 1
 OWNERS NAME SEQUENCE
 UNIFORM PERCENT OF VALUE IS 100.00

PAGE 546
 VALUATION DATE-JUL 01, 2015
 TAXABLE STATUS DATE-MAR 01, 2016

TAX MAP PARCEL NUMBER	PROPERTY LOCATION & CLASS	ASSESSMENT	EXEMPTION CODE	COUNTY	TOWN	TAXABLE VALUE	TAX AMOUNT
CURRENT OWNERS NAME	SCHOOL DISTRICT	LAND	TAX DESCRIPTION				
CURRENT OWNERS ADDRESS	PARCEL SIZE/GRID COORD	TOTAL	SPECIAL DISTRICTS				
***** 44.004-3-5 *****							
44.004-3-5	Reed Rd/abandoned					ACCT 1- 88- 9	BILL 1950
Seaway Timber Harvesting, Inc	910 Priv forest		2017 St Lawrence Co			4,000	33.56
15121 State Highway 37	Brasher Falls 402001	4,000	Town of Stockholm			4,000	2.05
Massena, NY 13662	Road St Law Co	4,000	Highway			4,000	12.31
	St Law Co Yandoh		Chargebacks			4,000	3.98
	400x632x471x875		FD039 Stockholm Fire Prot		TO M	4,000	4.73
	ACRES 6.90						
	EAST-0373916 NRTH-1729049						
	DEED BOOK 2009 PG-10459						
	FULL MARKET VALUE	4,000					
TOTAL TAX ---							56.63**
							DATE #1 01/31/17
							AMT DUE 56.63
***** 56.001-2-12 *****							
56.001-2-12	Cr 49					ACCT 1- 11- 3.1	BILL 1951
Seaway Timber Harvesting, Inc	910 Priv forest		2017 St Lawrence Co			15,400	129.22
15121 State Highway 37	Brasher Falls 402001	15,400	Town of Stockholm			15,400	7.89
Massena, NY 13662	FRNT 494.00 DPTH	15,400	Highway			15,400	47.38
	ACRES 32.40		Chargebacks			15,400	15.32
	EAST-0395464 NRTH-1725092		FD039 Stockholm Fire Prot		TO M	15,400	18.22
	DEED BOOK 2012 PG-9581						
	FULL MARKET VALUE	15,400					
TOTAL TAX ---							218.03**
							DATE #1 01/31/17
							AMT DUE 218.03
***** 34.001-1-37 *****							
34.001-1-37	896 Sh 420					ACCT 1- 47- 2	BILL 1952
Seguin Rick	210 1 Family Res		2017 St Lawrence Co			38,000	318.86
1378 State Highway 11C	Brasher Falls 402001	10,000	Town of Stockholm			38,000	19.46
Brasher Falls, NY 13613	FRNT 100.00 DPTH 196.00	38,000	Highway			38,000	116.90
	ACRES 0.50		Chargebacks			38,000	37.81
	EAST-0372287 NRTH-1759703		FD039 Stockholm Fire Prot		TO M	38,000	44.96
	DEED BOOK 2003 PG-9391						
	FULL MARKET VALUE	38,000					
TOTAL TAX ---							537.99**
							DATE #1 01/31/17
							AMT DUE 537.99
***** 34.059-1-16 *****							
34.059-1-16	461 Sh 420					ACCT 1- 69-14	BILL 1953
Seguin Rick	210 1 Family Res		2017 St Lawrence Co			35,000	293.69
1378 State Highway 11C	Brasher Falls 402001	9,400	Town of Stockholm			35,000	17.92
Brasher Falls, NY 13613	FRNT 100.00 DPTH 167.00	35,000	Highway			35,000	107.67
	EAST-0379198 NRTH-1751174		Chargebacks			35,000	34.82
	DEED BOOK 2006 PG-4026		FD039 Stockholm Fire Prot		TO M	35,000	41.41
	FULL MARKET VALUE	35,000					
TOTAL TAX ---							495.51**
							DATE #1 01/31/17
							AMT DUE 495.51

STATE OF NEW YORK
 COUNTY - St Lawrence
 TOWN - Stockholm
 SWIS - 408000

2 0 1 7 T O W N T A X R O L L
 T A X A B L E SECTION OF THE ROLL - 1
 OWNERS NAME SEQUENCE
 UNIFORM PERCENT OF VALUE IS 100.00

PAGE 547
 VALUATION DATE-JUL 01, 2015
 TAXABLE STATUS DATE-MAR 01, 2016

TAX MAP PARCEL NUMBER	PROPERTY LOCATION & CLASS	ASSESSMENT	EXEMPTION CODE	COUNTY	TOWN	TAXABLE VALUE	TAX AMOUNT	
CURRENT OWNERS NAME	SCHOOL DISTRICT	LAND	TAX DESCRIPTION					
CURRENT OWNERS ADDRESS	PARCEL SIZE/GRID COORD	TOTAL	SPECIAL DISTRICTS					
***** 34.067-3-7 *****								
	330 Sh 420					34.067-3-7		
34.067-3-7	210 1 Family Res		2017 St Lawrence Co			ACCT 1- 62- 2	BILL 1954	
Seguin Rick	Brasher Falls 402001	7,800	Town of Stockholm			27,000	226.56	
1378 State Highway 11C	77x236x76x218	27,000	Highway			27,000	13.82	
Brasher Falls, NY 13613	FRNT 77.00 DPTH		Chargebacks			27,000	83.06	
	ACRES 0.40		FD037 Brasher Winthrp FD			27,000 TO M	26.86	
	EAST-0381246 NRTH-1748565		LT030 Winthrop Light			27,000 TO M	44.39	
	DEED BOOK 2012 PG-11129						14.78	
	FULL MARKET VALUE	27,000						
							TOTAL TAX ---	409.47**
							DATE #1	01/31/17
							AMT DUE	409.47
***** 34.076-2-14 *****								
	8 A-C,14 Reservation St					34.076-2-14		
34.076-2-14	280 Res Multiple		2017 St Lawrence Co			ACCT 1- 47- 3	BILL 1955	
Seguin Rick	Brasher Falls 402001	15,000	Town of Stockholm			70,000	587.38	
1378 State Highway 11C	1-Fam Res & 4 Trailers	70,000	Highway			70,000	35.84	
Brasher Falls, NY 13613	ACRES 1.00		Chargebacks			70,000	215.35	
	EAST-0382129 NRTH-1746970		FD037 Brasher Winthrp FD			70,000 TO M	69.65	
	DEED BOOK 2014 PG-15049		LT030 Winthrop Light			70,000 TO M	115.08	
	FULL MARKET VALUE	70,000					38.31	
							TOTAL TAX ---	1,061.61**
							DATE #1	01/31/17
							AMT DUE	1,061.61
***** 54.042-1-10 *****								
	13 River Dr					54.042-1-10		
54.042-1-10	210 1 Family Res		2017 St Lawrence Co			ACCT 1- 6-11	BILL 1956	
Seguin Rick	Potsdam 2 407402	12,500	Town of Stockholm			37,000	310.47	
1378 State Highway 11C	205x100x210x150	37,000	Highway			37,000	18.94	
Brasher Falls, NY 13613	FRNT 205.00 DPTH 125.00		Chargebacks			37,000	113.83	
	EAST-0351712 NRTH-1723473		FD038 W Stockholm Fire Dis			37,000 TO M	36.81	
	DEED BOOK 2015 PG-9396		LT032 Sanfordville Light			37,000 TO M	49.40	
	FULL MARKET VALUE	37,000					14.16	
							TOTAL TAX ---	543.61**
							DATE #1	01/31/17
							AMT DUE	543.61
***** 54.042-1-11 *****								
	17 River Dr					54.042-1-11		
54.042-1-11	210 1 Family Res - WTRFNT		2017 St Lawrence Co			ACCT 1- 66-11	BILL 1957	
Seguin Rick	Potsdam 2 407402	8,000	Town of Stockholm			33,000	276.91	
1378 State Highway 11C	120'wfx150x120x125	33,000	Highway			33,000	16.90	
Brasher Falls, NY 13613	FRNT 120.00 DPTH 145.00		Chargebacks			33,000	101.52	
	EAST-0351847 NRTH-1723359		FD038 W Stockholm Fire Dis			33,000 TO M	32.83	
	DEED BOOK 2015 PG-9396		LT032 Sanfordville Light			33,000 TO M	44.06	
	FULL MARKET VALUE	33,000					12.63	
							TOTAL TAX ---	484.85**
							DATE #1	01/31/17
							AMT DUE	484.85

STATE OF NEW YORK
 COUNTY - St Lawrence
 TOWN - Stockholm
 SWIS - 408000

2 0 1 7 T O W N T A X R O L L
 T A X A B L E SECTION OF THE ROLL - 1
 OWNERS NAME SEQUENCE
 UNIFORM PERCENT OF VALUE IS 100.00

PAGE 548
 VALUATION DATE-JUL 01, 2015
 TAXABLE STATUS DATE-MAR 01, 2016

TAX MAP PARCEL NUMBER	PROPERTY LOCATION & CLASS	ASSESSMENT	EXEMPTION CODE	COUNTY	TOWN	TAXABLE VALUE	TAX AMOUNT
CURRENT OWNERS NAME	SCHOOL DISTRICT	LAND	TAX DESCRIPTION				
CURRENT OWNERS ADDRESS	PARCEL SIZE/GRID COORD	TOTAL	SPECIAL DISTRICTS				
***** 54.042-1-12 *****							
	14,16 River Dr					ACCT 1- 51-10	BILL 1958
54.042-1-12	311 Res vac land		2017 St Lawrence Co			7,000	58.74
Seguin Rick	Potsdam 2 407402	7,000	Town of Stockholm			7,000	3.58
1378 State Highway 11C	140x100	7,000	Highway			7,000	21.53
Brasher Falls, NY 13613	FRNT 140.00 DPTH 100.00		Chargebacks			7,000	6.96
	EAST-0351641 NRTH-1723305		FD038 W Stockholm Fire Dis		TO M	7,000	9.35
	DEED BOOK 2015 PG-14721		LT032 Sanfordville Light		TO M	7,000	2.68
	FULL MARKET VALUE	7,000					
TOTAL TAX ---							102.84**
DATE #1							01/31/17
AMT DUE							102.84
***** 34.004-1-12 *****							
	Skinnerville Rd					ACCT 1- 26-15	BILL 1959
34.004-1-12	312 Vac w/imprv		2017 St Lawrence Co			8,000	67.13
Seguin Rick W	Brasher Falls 402001	3,800	Town of Stockholm			8,000	4.10
1378 State Highway 11C	267x95x275x95	8,000	Highway			8,000	24.61
Brasher Falls, NY 13613	FRNT 267.00 DPTH 95.00		Chargebacks			8,000	7.96
	EAST-0375212 NRTH-1744673		FD039 Stockholm Fire Prot		TO M	8,000	9.47
	DEED BOOK 2013 PG-5310						
	FULL MARKET VALUE	8,000					
TOTAL TAX ---							113.27**
DATE #1							01/31/17
AMT DUE							113.27
***** 34.004-1-18 *****							
	119 Skinnerville Rd					ACCT 1-102- 2	BILL 1960
34.004-1-18	210 1 Family Res		2017 St Lawrence Co			20,000	167.82
Seguin Rick W	Brasher Falls 402001	5,200	Town of Stockholm			20,000	10.24
1378 State Highway 11C	80x79x80x80	20,000	Highway			20,000	61.53
Brasher Falls, NY 13613	FRNT 80.00 DPTH 75.00		Chargebacks			20,000	19.90
	EAST-0375011 NRTH-1744555		FD039 Stockholm Fire Prot		TO M	20,000	23.66
	DEED BOOK 2013 PG-5311						
	FULL MARKET VALUE	20,000					
TOTAL TAX ---							283.15**
DATE #1							01/31/17
AMT DUE							283.15
***** 34.067-3-4 *****							
	311 Sh 420					ACCT 1- 44-11	BILL 1961
34.067-3-4	210 1 Family Res		2017 St Lawrence Co			35,500	297.89
Seguin Rick W	Brasher Falls 402001	17,300	Town of Stockholm			35,500	18.18
1378 State Highway 11C	Easement 2014/13071	35,500	Highway			35,500	109.21
Brasher Falls, NY 13613	314x300x198x330x132x635		Chargebacks			35,500	35.32
	ACRES 3.30		FD037 Brasher Winthrp FD		TO M	35,500	58.36
	EAST-0381176 NRTH-1748089		LT030 Winthrop Light		TO M	35,500	19.43
	DEED BOOK 2009 PG-21085						
	FULL MARKET VALUE	35,500					
TOTAL TAX ---							538.39**
DATE #1							01/31/17
AMT DUE							538.39

STATE OF NEW YORK
 COUNTY - St Lawrence
 TOWN - Stockholm
 SWIS - 408000

2 0 1 7 T O W N T A X R O L L
 T A X A B L E SECTION OF THE ROLL - 1
 OWNERS NAME SEQUENCE
 UNIFORM PERCENT OF VALUE IS 100.00

PAGE 549
 VALUATION DATE-JUL 01, 2015
 TAXABLE STATUS DATE-MAR 01, 2016

TAX MAP PARCEL NUMBER	PROPERTY LOCATION & CLASS	ASSESSMENT	EXEMPTION CODE	COUNTY	TOWN	TAX AMOUNT
CURRENT OWNERS NAME	SCHOOL DISTRICT	LAND	TAX DESCRIPTION	TAXABLE VALUE		
CURRENT OWNERS ADDRESS	PARCEL SIZE/GRID COORD	TOTAL	SPECIAL DISTRICTS			
***** 34.076-1-23.1 *****						
34.076-1-23.1	645 Sh 11C			ACCT 1-	31-10	BILL 1962
Seguin Rick W	210 1 Family Res		2017 St Lawrence Co	90,000		755.21
1378 State Highway 11C	Brasher Falls 402001	9,800	Town of Stockholm	90,000		46.08
Brasher Falls, NY 13613	FRNT 159.00 DPTH 340.00	90,000	Highway	90,000		276.87
	EAST-0381787 NRTH-1747358		Chargebacks	90,000		89.55
	DEED BOOK 2013 PG-14800		FD037 Brasher Winthrp FD	90,000	TO M	147.97
	FULL MARKET VALUE	90,000	LT030 Winthrop Light	90,000	TO M	49.26
			TOTAL TAX ---			1,364.94**
				DATE #1		01/31/17
				AMT DUE		1,364.94
***** 34.076-2-9.2 *****						
34.076-2-9.2	Sh 11C			ACCT 1-	82- 5.2	BILL 1963
Seguin Rick W	442 MiniWhseSelf		2017 St Lawrence Co	3,500		29.37
1378 State Highway 11C	Brasher Falls 402001	3,500	Town of Stockholm	3,500		1.79
Brasher Falls, NY 13613	41x235x79x209x69 0.431A(3,500	Highway	3,500		10.77
	FRNT 38.00 DPTH		Chargebacks	3,500		3.48
	ACRES 0.43		FD037 Brasher Winthrp FD	3,500	TO M	5.75
	EAST-0382069 NRTH-1747224		LT030 Winthrop Light	3,500	TO M	1.92
	DEED BOOK 2004 PG-16063					
	FULL MARKET VALUE	3,500	TOTAL TAX ---			53.08**
				DATE #1		01/31/17
				AMT DUE		53.08
***** 34.076-2-10.1 *****						
34.076-2-10.1	640 Sh 11C/9,15 Reservation S			ACCT 1-	1-103- 6	BILL 1964
Seguin Rick W	449 Other Storag - WTRFNT		2017 St Lawrence Co	82,000		688.08
1378 State Highway 11C	Brasher Falls 402001	11,600	Town of Stockholm	82,000		41.99
Brasher Falls, NY 13613	Car wash/Laundromat	82,000	Highway	82,000		252.26
	self storage		Chargebacks	82,000		81.59
	ACRES 0.71		FD037 Brasher Winthrp FD	82,000	TO M	134.81
	EAST-0382217 NRTH-1747185		LT030 Winthrop Light	82,000	TO M	44.88
	DEED BOOK 2002 PG-16706					
	FULL MARKET VALUE	82,000	TOTAL TAX ---			1,243.61**
				DATE #1		01/31/17
				AMT DUE		1,243.61
***** 34.076-2-11 *****						
34.076-2-11	Sh 11C			ACCT 1-	34- 7	BILL 1965
Seguin Rick W	311 Res vac land		2017 St Lawrence Co	1,500		12.59
1378 State Highway 11C	Brasher Falls 402001	1,500	Town of Stockholm	1,500		0.77
Brasher Falls, NY 13613	44x67x80 0.34A(c)	1,500	Highway	1,500		4.61
	FRNT 44.00 DPTH 90.00		Chargebacks	1,500		1.49
	EAST-0381892 NRTH-1747154		FD037 Brasher Winthrp FD	1,500	TO M	2.47
	DEED BOOK 2002 PG-16706		LT030 Winthrop Light	1,500	TO M	.82
	FULL MARKET VALUE	1,500	TOTAL TAX ---			22.75**
				DATE #1		01/31/17
				AMT DUE		22.75

STATE OF NEW YORK
COUNTY - St Lawrence
TOWN - Stockholm
SWIS - 408000

2 0 1 7 T O W N T A X R O L L
T A X A B L E SECTION OF THE ROLL - 1
OWNERS NAME SEQUENCE
UNIFORM PERCENT OF VALUE IS 100.00

PAGE 550
VALUATION DATE-JUL 01, 2015
TAXABLE STATUS DATE-MAR 01, 2016

TAX MAP PARCEL NUMBER	PROPERTY LOCATION & CLASS	ASSESSMENT	EXEMPTION CODE	COUNTY	TOWN	TAX AMOUNT
CURRENT OWNERS NAME	SCHOOL DISTRICT	LAND	TAX DESCRIPTION	TAXABLE VALUE		
CURRENT OWNERS ADDRESS	PARCEL SIZE/GRID COORD	TOTAL	SPECIAL DISTRICTS			
***** 34.076-2-13 *****						
34.076-2-13	6A,B Reservation St			ACCT 1-	40- 2	BILL 1966
Seguin Rick W	271 Mfg housings		2017 St Lawrence Co	34,000		285.30
1378 State Highway 11C	Brasher Falls 402001	15,100	Town of Stockholm	34,000		17.41
Brasher Falls, NY 13613	2 Trailers	34,000	Highway	34,000		104.60
	ACRES 1.10		Chargebacks	34,000		33.83
	EAST-0381972 NRTH-1746938		FD037 Brasher Winthrp FD	34,000	TO M	55.90
PRIOR OWNER ON 3/01/2016	DEED BOOK 2016 PG-3629		LT030 Winthrop Light	34,000	TO M	18.61
Wilkins Rickey D	FULL MARKET VALUE	34,000				
TOTAL TAX ---						515.65**
						DATE #1 01/31/17
						AMT DUE 515.65
***** 44.002-1-19.12 *****						
44.002-1-19.12	634,636 Mccarthy Rd			ACCT 1-	64- 3.12	BILL 1967
Seguin Rick W	280 Res Multiple		2017 St Lawrence Co	30,000		251.74
1378 State Highway 11C	Brasher Falls 402001	17,000	Town of Stockholm	30,000		15.36
Brasher Falls, NY 13613	Mobile Home/house	30,000	Highway	30,000		92.29
	ACRES 7.20		Chargebacks	30,000		29.85
	EAST-0373106 NRTH-1742001		FD039 Stockholm Fire Prot	30,000	TO M	35.50
	DEED BOOK 2013 PG-17893					
	FULL MARKET VALUE	30,000				
TOTAL TAX ---						424.74**
						DATE #1 01/31/17
						AMT DUE 424.74
***** 44.002-3-6.2 *****						
44.002-3-6.2	9962 Ush 1l			ACCT 1-	23- 8	BILL 1969
Seguin Rick W	270 Mfg housing		2017 St Lawrence Co	19,000		159.43
1378 State Highway 11C	Brasher Falls 402001	11,400	Town of Stockholm	19,000		9.73
Brasher Falls, NY 13613	FRNT 150.00 DPTH 150.00	19,000	Highway	19,000		58.45
	EAST-0379790 NRTH-1738676		Chargebacks	19,000		18.90
	DEED BOOK 2012 PG-16824		FD039 Stockholm Fire Prot	19,000	TO M	22.48
	FULL MARKET VALUE	19,000				
TOTAL TAX ---						268.99**
						DATE #1 01/31/17
						AMT DUE 268.99
***** 34.076-3-12.1 *****						
34.076-3-12.1	606 Sh 11C			ACCT 1-	23- 8	BILL 1969
Seidel Kathryn B	210 1 Family Res		2017 St Lawrence Co	69,000		578.99
Seidel Richard S II	Brasher Falls 402001	10,400	Town of Stockholm	69,000		35.33
606 State Highway 11C	102x330x102x330	69,000	Highway	69,000		212.27
Winthrop, NY 13697	FRNT 100.00 DPTH 330.00		Chargebacks	69,000		68.65
	ACRES 0.75		FD037 Brasher Winthrp FD	69,000	TO M	113.44
	EAST-0381555 NRTH-1746403		LT030 Winthrop Light	69,000	TO M	37.76
	DEED BOOK 2009 PG-9837					
	FULL MARKET VALUE	69,000				
TOTAL TAX ---						1,046.44**
						DATE #1 01/31/17
						AMT DUE 1,046.44

STATE OF NEW YORK
 COUNTY - St Lawrence
 TOWN - Stockholm
 SWIS - 408000

2 0 1 7 T O W N T A X R O L L
 T A X A B L E SECTION OF THE ROLL - 1
 OWNERS NAME SEQUENCE
 UNIFORM PERCENT OF VALUE IS 100.00

PAGE 551
 VALUATION DATE-JUL 01, 2015
 TAXABLE STATUS DATE-MAR 01, 2016

TAX MAP PARCEL NUMBER	PROPERTY LOCATION & CLASS	ASSESSMENT	EXEMPTION CODE-----	COUNTY-----	TOWN-----	
CURRENT OWNERS NAME	SCHOOL DISTRICT	LAND	TAX DESCRIPTION	TAXABLE VALUE		TAX AMOUNT
CURRENT OWNERS ADDRESS	PARCEL SIZE/GRID COORD	TOTAL	SPECIAL DISTRICTS			
***** 44.003-2-31 *****						
9436 Ush 11				44.003-2-31	ACCT 1- 11-11	BILL 1970
44.003-2-31	270 Mfg housing		2017 St Lawrence Co	35,000		293.69
Selleck Diane	Brasher Falls 402001	9,200	Town of Stockholm	35,000		17.92
9436 US Highway 11	FRNT 100.00 DPTH 155.00	35,000	Highway	35,000		107.67
Winthrop, NY 13697	EAST-0367805 NRTH-1733306		Chargebacks	35,000		34.82
	DEED BOOK 2015 PG-11963		FD039 Stockholm Fire Prot	35,000	TO M	41.41
	FULL MARKET VALUE	35,000				
			TOTAL TAX ---			495.51**
					DATE #1	01/31/17
					AMT DUE	495.51
***** 34.059-1-13 *****						
449 Sh 420				34.059-1-13	ACCT 1- 52- 8	BILL 1971
34.059-1-13	442 MiniWhseSelf		2017 St Lawrence Co	35,000		293.69
Sequin Rick	Brasher Falls 402001	4,400	Town of Stockholm	35,000		17.92
1378 State Highway 11C	Storage Bldgs	35,000	Highway	35,000		107.67
Brasher Falls, NY 13613	FRNT 85.00 DPTH 167.00		Chargebacks	35,000		34.82
	EAST-0379304 NRTH-1751038		FD039 Stockholm Fire Prot	35,000	TO M	41.41
	DEED BOOK 2006 PG-1917					
	FULL MARKET VALUE	35,000				
			TOTAL TAX ---			495.51**
					DATE #1	01/31/17
					AMT DUE	495.51
***** 34.059-1-14 *****						
Off SH 420				34.059-1-14	ACCT 1- 52- 7	BILL 1972
34.059-1-14	314 Rural vac<10		2017 St Lawrence Co	2,500		20.98
Sequin Rick	Brasher Falls 402001	2,500	Town of Stockholm	2,500		1.28
1378 State Highway 11C	170x257	2,500	Highway	2,500		7.69
Brasher Falls, NY 13613	ACRES 1.00		Chargebacks	2,500		2.49
	EAST-0379112 NRTH-1750930		FD039 Stockholm Fire Prot	2,500	TO M	2.96
	DEED BOOK 2006 PG-1917					
	FULL MARKET VALUE	2,500				
			TOTAL TAX ---			35.40**
					DATE #1	01/31/17
					AMT DUE	35.40
***** 34.059-1-15 *****						
457 Sh 420				34.059-1-15	ACCT 1- 52- 7	BILL 1973
34.059-1-15	433 Auto body		2017 St Lawrence Co	38,000		318.86
Sequin Rick	Brasher Falls 402001	8,000	Town of Stockholm	38,000		19.46
1378 State Highway 11C	Old Garage	38,000	Highway	38,000		116.90
Brasher Falls, NY 13613	FRNT 85.00 DPTH 167.00		Chargebacks	38,000		37.81
	EAST-0379257 NRTH-1751097		FD039 Stockholm Fire Prot	38,000	TO M	44.96
	DEED BOOK 2006 PG-1917					
	FULL MARKET VALUE	38,000				
			TOTAL TAX ---			537.99**
					DATE #1	01/31/17
					AMT DUE	537.99

STATE OF NEW YORK
 COUNTY - St Lawrence
 TOWN - Stockholm
 SWIS - 408000

2 0 1 7 T O W N T A X R O L L
 T A X A B L E SECTION OF THE ROLL - 1
 OWNERS NAME SEQUENCE
 UNIFORM PERCENT OF VALUE IS 100.00

PAGE 552
 VALUATION DATE-JUL 01, 2015
 TAXABLE STATUS DATE-MAR 01, 2016

TAX MAP PARCEL NUMBER	PROPERTY LOCATION & CLASS	ASSESSMENT	EXEMPTION CODE-----	COUNTY-----	TOWN-----	
CURRENT OWNERS NAME	SCHOOL DISTRICT	LAND	TAX DESCRIPTION	TAXABLE VALUE		TAX AMOUNT
CURRENT OWNERS ADDRESS	PARCEL SIZE/GRID COORD	TOTAL	SPECIAL DISTRICTS			
***** 34.059-2-2 *****						
	23 Buck Ave			ACCT 1- 11-12	BILL 1974	
34.059-2-2	210 1 Family Res		2017 St Lawrence Co	42,000		352.43
Sequin Rick	Brasher Falls 402001	10,000	Town of Stockholm	42,000		21.50
1378 State Highway 11C	96x155x107x155	42,000	Highway	42,000		129.21
Brasher Falls, NY 13613	FRNT 96.00 DPTH 155.00		Chargebacks	42,000		41.79
	ACRES 0.50		FD039 Stockholm Fire Prot	42,000 TO M		49.69
	EAST-0380861 NRTH-1750003					
	DEED BOOK 1998 PG-2172					
	FULL MARKET VALUE	42,000				
			TOTAL TAX ---			594.62**
				DATE #1	01/31/17	
				AMT DUE		594.62
***** 34.067-3-8 *****						
	334 Sh 420			ACCT 1- 49-14	BILL 1975	
34.067-3-8	210 1 Family Res		2017 St Lawrence Co	54,000		453.12
Sequin Rick	Brasher Falls 402001	7,100	Town of Stockholm	54,000		27.65
1378 State Highway 11C	70x260x75x236	54,000	Highway	54,000		166.12
Brasher Falls, NY 13613	FRNT 70.00 DPTH 248.00		Chargebacks	54,000		53.73
	ACRES 0.41		FD037 Brasher Winthrp FD	54,000 TO M		88.78
	EAST-0381176 NRTH-1748619		LT030 Winthrop Light	54,000 TO M		29.55
	DEED BOOK 2006 PG-6831					
	FULL MARKET VALUE	54,000				
			TOTAL TAX ---			818.95**
				DATE #1	01/31/17	
				AMT DUE		818.95
***** 43.001-3-7 *****						
	Cr 47			ACCT 9-999-120	BILL 1976	
43.001-3-7	910 Priv forest		2017 St Lawrence Co	1,600		13.43
Sessions Gerald	Norwood-Norfolk 406201	1,600	Town of Stockholm	1,600		0.82
2951 County Route 47	FRNT 600.00 DPTH	1,600	Highway	1,600		4.92
Norwood, NY 13668	ACRES 2.80		Chargebacks	1,600		1.59
	EAST-0346187 NRTH-1739038		FD039 Stockholm Fire Prot	1,600 TO M		1.89
	DEED BOOK 2004 PG-1652		NL002 Norwood Library	1,600 TO		1.15
	FULL MARKET VALUE	1,600				
			TOTAL TAX ---			23.80**
				DATE #1	01/31/17	
				AMT DUE		23.80
***** 43.004-1-7 *****						
	Off CR 47			ACCT 1- 18- 3	BILL 1977	
43.004-1-7	910 Priv forest		2017 St Lawrence Co	6,400		53.70
Sessions Gerald	Brasher Falls 402001	6,400	Town of Stockholm	6,400		3.28
Sessions Lorraine	24ar	6,400	Highway	6,400		19.69
2951 County Route 47	ACRES 24.90		Chargebacks	6,400		6.37
Norwood, NY 13668-4105	EAST-0354117 NRTH-1733827		School Relevy			102.37
	DEED BOOK 00965 PG-00942		FD039 Stockholm Fire Prot	6,400 TO M		7.57
	FULL MARKET VALUE	6,400				
			TOTAL TAX ---			192.98**
				DATE #1	01/31/17	
				AMT DUE		192.98

STATE OF NEW YORK
 COUNTY - St Lawrence
 TOWN - Stockholm
 SWIS - 408000

2 0 1 7 T O W N T A X R O L L
 T A X A B L E SECTION OF THE ROLL - 1
 OWNERS NAME SEQUENCE
 UNIFORM PERCENT OF VALUE IS 100.00

PAGE 553
 VALUATION DATE-JUL 01, 2015
 TAXABLE STATUS DATE-MAR 01, 2016

TAX MAP PARCEL NUMBER	PROPERTY LOCATION & CLASS	ASSESSMENT	EXEMPTION CODE-----	COUNTY-----	TOWN-----	
CURRENT OWNERS NAME	SCHOOL DISTRICT	LAND	TAX DESCRIPTION	TAXABLE VALUE		TAX AMOUNT
CURRENT OWNERS ADDRESS	PARCEL SIZE/GRID COORD	TOTAL	SPECIAL DISTRICTS			

43.001-2-23	Cr 47			43.001-2-23	*****	
Sessions Gerald F	910 Priv forest		2017 St Lawrence Co			BILL 1978
2951 County Route 47	Norwood-Norfolk 406201	3,000	Town of Stockholm	3,000		25.17
Norwood, NY 13668-4105	FRNT 498.00 DPTH	3,000	Highway	3,000		1.54
	ACRES 5.30		Chargebacks	3,000		9.23
	EAST-0345797 NRTH-1738951		FD039 Stockholm Fire Prot	3,000 TO M		2.98
	DEED BOOK 1042 PG-00600		NL002 Norwood Library	3,000 TO		3.55
	FULL MARKET VALUE	3,000				2.15
			TOTAL TAX ---			44.62**
				DATE #1		01/31/17
				AMT DUE		44.62

43.001-3-6.2	2951 Cr 47		VET WAR CT 41121	43.001-3-6.2	*****	
Sessions Gerald F	210 1 Family Res			ACCT 1- 39-12.2		BILL 1979
Sessions Lorraine D	Norwood-Norfolk 406201	34,500	2017 St Lawrence Co	12,000	12,000	
2951 County Route 47	ACRES 30.00	83,000	Town of Stockholm	71,000		595.77
Norwood, NY 13668	EAST-0346295 NRTH-1737654		Highway	71,000		36.35
	DEED BOOK 1080 PG-502		Chargebacks	71,000		218.42
	FULL MARKET VALUE	83,000	FD039 Stockholm Fire Prot	83,000 TO M		70.64
			NL002 Norwood Library	83,000 TO		98.20
			TOTAL TAX ---			59.46
				DATE #1		1,078.84**
				AMT DUE		1,078.84

43.001-3-6.12	Cr 47			43.001-3-6.12	*****	
Sessions Gerald F	910 Priv forest		2017 St Lawrence Co			BILL 1980
Sessions Lorraine	Norwood-Norfolk 406201	3,000	Town of Stockholm	3,000		25.17
2951 County Route 47	150'fr	3,000	Highway	3,000		1.54
Norwood, NY 13668-4105	ACRES 5.10		Chargebacks	3,000		9.23
	EAST-0346512 NRTH-1738757		FD039 Stockholm Fire Prot	3,000 TO M		2.98
	DEED BOOK 1080 PG-499		NL002 Norwood Library	3,000 TO		3.55
	FULL MARKET VALUE	3,000				2.15
			TOTAL TAX ---			44.62**
				DATE #1		01/31/17
				AMT DUE		44.62

43.004-1-32.1	2595 Cr 47			43.004-1-32.1	*****	
Sessions Gerald F	910 Priv forest		2017 St Lawrence Co			BILL 1981
Sessions Derek R	Brasher Falls 402001	47,700	Town of Stockholm	47,700		400.26
2951 County Route 47	ACRES 83.00	47,700	Highway	47,700		24.42
Norwood, NY 13668	EAST-0353843 NRTH-1735031		Chargebacks	47,700		146.74
	DEED BOOK 1104 PG-344		School Relevy			47.46
	FULL MARKET VALUE	47,700	FD039 Stockholm Fire Prot	47,700 TO M		763.00
			TOTAL TAX ---			56.44
				DATE #1		1,438.32**
				AMT DUE		1,438.32

STATE OF NEW YORK
 COUNTY - St Lawrence
 TOWN - Stockholm
 SWIS - 408000

2 0 1 7 T O W N T A X R O L L
 T A X A B L E SECTION OF THE ROLL - 1
 OWNERS NAME SEQUENCE
 UNIFORM PERCENT OF VALUE IS 100.00

PAGE 554
 VALUATION DATE-JUL 01, 2015
 TAXABLE STATUS DATE-MAR 01, 2016

TAX MAP PARCEL NUMBER	PROPERTY LOCATION & CLASS	ASSESSMENT	EXEMPTION CODE	COUNTY	TOWN	
CURRENT OWNERS NAME	SCHOOL DISTRICT	LAND	TAX DESCRIPTION	TAXABLE VALUE		TAX AMOUNT
CURRENT OWNERS ADDRESS	PARCEL SIZE/GRID COORD	TOTAL	SPECIAL DISTRICTS			
***** 43.001-2-15 *****						
	3048 Cr 47			ACCT 1- 18- 2	BILL 1982	
43.001-2-15	210 1 Family Res		2017 St Lawrence Co	13,000		109.09
Sessions Harry	Norwood-Norfolk 406201	10,500	Town of Stockholm	13,000		6.66
429 Stockholm Knapps Station R	FRNT 355.00 DPTH	13,000	Highway	13,000		39.99
West Stockholm, NY 13696-3102	ACRES 1.40		Chargebacks	13,000		12.93
	EAST-0343648 NRTH-1738969		School Relevy			353.08
	DEED BOOK 2012 PG-2079		FD039 Stockholm Fire Prot	13,000 TO M		15.38
	FULL MARKET VALUE	13,000	NL002 Norwood Library	13,000 TO		9.31
			TOTAL TAX ---			546.44**
				DATE #1	01/31/17	
				AMT DUE	546.44	
***** 43.001-2-14 *****						
	3038 Cr 47			ACCT 1- 89-11	BILL 1983	
43.001-2-14	210 1 Family Res		2017 St Lawrence Co	45,000		377.60
Sessions Muriel (Estate)	Norwood-Norfolk 406201	15,100	Town of Stockholm	45,000		23.04
1888 Sober St	1-Fam Res 1Ar	45,000	Highway	45,000		138.44
Norfolk, NY 13667-3160	ACRES 1.10		Chargebacks	45,000		44.77
	EAST-0343908 NRTH-1739004		School Relevy			1,222.20
	DEED BOOK 639 PG-00141		FD039 Stockholm Fire Prot	45,000 TO M		53.24
	FULL MARKET VALUE	45,000	NL002 Norwood Library	45,000 TO		32.24
			TOTAL TAX ---			1,891.53**
				DATE #1	01/31/17	
				AMT DUE	1,891.53	
***** 55.003-2-4.11 *****						
	160 Buckton Rd			ACCT 1- 89-12	BILL 1984	
55.003-2-4.11	240 Rural res		2017 St Lawrence Co	85,000		713.25
Sevey Dale	Parishville 1 406601	27,200	Town of Stockholm	85,000		43.52
Sevey Joann	1360'fr	85,000	Highway	85,000		261.49
160 Buckton Rd	ACRES 25.10		Chargebacks	85,000		84.57
Winthrop, NY 13697	EAST-0370583 NRTH-1719067		FD039 Stockholm Fire Prot	85,000 TO M		100.57
	DEED BOOK 731 PG-00047					
	FULL MARKET VALUE	85,000	TOTAL TAX ---			1,203.40**
				DATE #1	01/31/17	
				AMT DUE	1,203.40	
***** 55.001-1-24 *****						
	Cr 47			ACCT 1- 88- 5.2	BILL 1985	
55.001-1-24	314 Rural vac<10		2017 St Lawrence Co	7,000		58.74
Sevick Bruce H	Brasher Falls 402001	7,000	Town of Stockholm	7,000		3.58
Sevick Joanne	ACRES 5.00	7,000	Highway	7,000		21.53
1533 County Route 47	EAST-0368087 NRTH-1721697		Chargebacks	7,000		6.96
Winthrop, NY 13697	DEED BOOK 2012 PG-13519		FD039 Stockholm Fire Prot	7,000 TO M		8.28
	FULL MARKET VALUE	7,000	TOTAL TAX ---			99.09**
				DATE #1	01/31/17	
				AMT DUE	99.09	

STATE OF NEW YORK
COUNTY - St Lawrence
TOWN - Stockholm
SWIS - 408000

2 0 1 7 T O W N T A X R O L L
T A X A B L E SECTION OF THE ROLL - 1
OWNERS NAME SEQUENCE
UNIFORM PERCENT OF VALUE IS 100.00

PAGE 555
VALUATION DATE-JUL 01, 2015
TAXABLE STATUS DATE-MAR 01, 2016

TAX MAP PARCEL NUMBER	PROPERTY LOCATION & CLASS	ASSESSMENT	EXEMPTION CODE	COUNTY	TOWN	TAX AMOUNT
CURRENT OWNERS NAME	SCHOOL DISTRICT	LAND	TAX DESCRIPTION			
CURRENT OWNERS ADDRESS	PARCEL SIZE/GRID COORD	TOTAL	SPECIAL DISTRICTS			
***** 55.001-1-27.1 *****						
1533 Cr 47				55.001-1-27.1	ACCT 1- 95-10	BILL 1986
55.001-1-27.1	240 Rural res		2017 St Lawrence Co	96,000		805.55
Sevick Bruce H	Parishville 1 406601	46,000	Town of Stockholm	96,000		49.15
Sevick Joanne	84ar	96,000	Highway	96,000		295.33
1533 County Route 47	ACRES 87.50		Chargebacks	96,000		95.52
Winthrop, NY 13697	EAST-0367048 NRTH-1722184		FD039 Stockholm Fire Prot	96,000	TO M	113.58
	DEED BOOK 954 PG-1004					
	FULL MARKET VALUE	96,000				
TOTAL TAX ---						1,359.13**
						DATE #1 01/31/17
						AMT DUE 1,359.13
***** 55.001-1-27.2 *****						
1483 CR 47				55.001-1-27.2	ACCT 1- 95-10	BILL 1987
55.001-1-27.2	210 1 Family Res		2017 St Lawrence Co	86,000		721.64
Sevick Bruce H	Parishville 1 406601	16,000	Town of Stockholm	86,000		44.03
Sevick Joanne	205x480x202x447	86,000	Highway	86,000		264.57
1533 County Route 47	FRNT 205.00 DPTH 463.00		Chargebacks	86,000		85.57
Winthrop, NY 13697	EAST-0367385 NRTH-1719975		FD039 Stockholm Fire Prot	86,000	TO M	101.75
	DEED BOOK 2016 PG-1126					
	FULL MARKET VALUE	86,000				
TOTAL TAX ---						1,217.56**
						DATE #1 01/31/17
						AMT DUE 1,217.56
***** 34.076-2-27 *****						
272 Sh 420				34.076-2-27	ACCT 1- 20-14	BILL 1988
34.076-2-27	210 1 Family Res		2017 St Lawrence Co	78,000		654.51
Shantie Casey D	Brasher Falls 402001	7,700	Town of Stockholm	78,000		39.94
PO Box 171	90x132	78,000	Highway	78,000		239.96
Winthrop, NY 13697	FRNT 90.00 DPTH 132.00		Chargebacks	78,000		77.61
	ACRES 0.27 BANK88888869		FD037 Brasher Winthrp FD	78,000	TO M	128.24
	EAST-0381825 NRTH-1746873		LT030 Winthrop Light	78,000	TO M	42.69
	DEED BOOK 2008 PG-6997		US001 Unpaid Sewer Tax	217.60	MT	217.60
	FULL MARKET VALUE	78,000				
TOTAL TAX ---						1,400.55**
						DATE #1 01/31/17
						AMT DUE 1,400.55
***** 44.003-2-24.2 *****						
Cr 47				44.003-2-24.2	ACCT 1- 20-14	BILL 1989
44.003-2-24.2	322 Rural vac>10		2017 St Lawrence Co	39,500		331.45
Shantie Julie A	Brasher Falls 402001	39,500	Town of Stockholm	39,500		20.22
Lemieux James J & Jeffrey P	2200' Fr	39,500	Highway	39,500		121.52
10404 US Highway 11	ACRES 69.90		Chargebacks	39,500		39.30
Winthrop, NY 13697	EAST-0370512 NRTH-1732119		FD039 Stockholm Fire Prot	39,500	TO M	46.74
	DEED BOOK 2010 PG-4997					
	FULL MARKET VALUE	39,500				
TOTAL TAX ---						559.23**
						DATE #1 01/31/17
						AMT DUE 559.23

STATE OF NEW YORK
 COUNTY - St Lawrence
 TOWN - Stockholm
 SWIS - 408000

2 0 1 7 T O W N T A X R O L L
 T A X A B L E SECTION OF THE ROLL - 1
 OWNERS NAME SEQUENCE
 UNIFORM PERCENT OF VALUE IS 100.00

PAGE 556
 VALUATION DATE-JUL 01, 2015
 TAXABLE STATUS DATE-MAR 01, 2016

TAX MAP PARCEL NUMBER	PROPERTY LOCATION & CLASS	ASSESSMENT	EXEMPTION CODE	COUNTY	TOWN	TAX AMOUNT
CURRENT OWNERS NAME	SCHOOL DISTRICT	LAND	TAX DESCRIPTION	TAXABLE VALUE		
CURRENT OWNERS ADDRESS	PARCEL SIZE/GRID COORD	TOTAL	SPECIAL DISTRICTS			
***** 44.003-2-36 *****						
44.003-2-36	Cr 47			44.003-2-36		BILL 1990
Shantie Julie A	312 Vac w/imprv		2017 St Lawrence Co	17,000		142.65
Lemieux James J & Jeffrey P	Brasher Falls 402001	16,000	Town of Stockholm	17,000		8.70
10404 US Highway 11	19.05a(d) 1650'Fr	17,000	Highway	17,000		52.30
Winthrop, NY 13697	ACRES 23.00		Chargebacks	17,000		16.91
	EAST-0370921 NRTH-1730879		FD039 Stockholm Fire Prot	17,000	TO M	20.11
	DEED BOOK 2010 PG-4997					
	FULL MARKET VALUE	17,000				
TOTAL TAX ---						240.67**
DATE #1						01/31/17
AMT DUE						240.67
***** 43.001-3-4.11 *****						
43.001-3-4.11	2894 Cr 47			43.001-3-4.11		BILL 1991
Sharlow Joseph L	210 1 Family Res		2017 St Lawrence Co	45,000		377.60
Sharlow April M	Norwood-Norfolk 406201	18,700	Town of Stockholm	45,000		23.04
2894 County Route 47	828'fr	45,000	Highway	45,000		138.44
Norwood, NY 13668	ACRES 4.70 BANK8888830		Chargebacks	45,000		44.77
	EAST-0347257 NRTH-1739085		FD039 Stockholm Fire Prot	45,000	TO M	53.24
	DEED BOOK 2013 PG-16179		NL002 Norwood Library	45,000	TO	32.24
	FULL MARKET VALUE	45,000				
TOTAL TAX ---						669.33**
DATE #1						01/31/17
AMT DUE						669.33
***** 55.002-1-22.1 *****						
55.002-1-22.1	411,413, 415,417 Buckton Rd			55.002-1-22.1		BILL 1992
Shatraw Darrell (Lu)	271 Mfg housings		Vet Chg of 41003	0	84,000	
417 Buckton Rd	Brasher Falls 402001	33,900	Vet Pro Ra 41112	74,603	0	
Winthrop, NY 13697	3 Trailers	84,000	2017 St Lawrence Co	9,397		78.85
	ACRES 26.00		Town of Stockholm	0.00		0.00
	EAST-0375583 NRTH-1723686		Highway	0.00		0.00
	DEED BOOK 1097 PG-568		Chargebacks	0.00		0.00
	FULL MARKET VALUE	84,000	FD039 Stockholm Fire Prot	84,000	TO M	99.39
TOTAL TAX ---						178.24**
DATE #1						01/31/17
AMT DUE						178.24
***** 45.063-1-5 *****						
45.063-1-5	44 Cr 54			45.063-1-5		BILL 1993
Shatraw Deborah	270 Mfg housing		2017 St Lawrence Co	72,000		604.17
44 County Route 54	Brasher Falls 402001	15,400	Town of Stockholm	72,000		36.86
Winthrop, NY 13697	FRNT 340.00 DPTH 215.00	72,000	Highway	72,000		221.50
	ACRES 1.40		Chargebacks	72,000		71.64
	EAST-0391456 NRTH-1732798		FD039 Stockholm Fire Prot	72,000	TO M	85.19
	DEED BOOK 1079 PG-1006					
	FULL MARKET VALUE	72,000				
TOTAL TAX ---						1,019.36**
DATE #1						01/31/17
AMT DUE						1,019.36

STATE OF NEW YORK
 COUNTY - St Lawrence
 TOWN - Stockholm
 SWIS - 408000

2 0 1 7 T O W N T A X R O L L
 T A X A B L E SECTION OF THE ROLL - 1
 OWNERS NAME SEQUENCE
 UNIFORM PERCENT OF VALUE IS 100.00

PAGE 557
 VALUATION DATE-JUL 01, 2015
 TAXABLE STATUS DATE-MAR 01, 2016

TAX MAP PARCEL NUMBER	PROPERTY LOCATION & CLASS	ASSESSMENT	EXEMPTION CODE-----	COUNTY-----	TOWN-----	
CURRENT OWNERS NAME	SCHOOL DISTRICT	LAND	TAX DESCRIPTION	TAXABLE VALUE		TAX AMOUNT
CURRENT OWNERS ADDRESS	PARCEL SIZE/GRID COORD	TOTAL	SPECIAL DISTRICTS			
***** 43.001-2-26 *****						
3088 Cr 47						BILL 1994
43.001-2-26	270 Mfg housing		2017 St Lawrence Co	39,000		327.26
Shatraw James E	Norwood-Norfolk 406201	15,000	Town of Stockholm	39,000		19.97
Shatraw Mitzy L	FRNT 200.00 DPTH 200.00	39,000	Highway	39,000		119.98
3088 County Route 47	ACRES 0.92		Chargebacks	39,000		38.80
Norwood, NY 13668	EAST-0343090 NRTH-1739743		FD039 Stockholm Fire Prot	39,000	TO M	46.14
	DEED BOOK 2004 PG-19163		NL002 Norwood Library	39,000	TO	27.94
	FULL MARKET VALUE	39,000				
			TOTAL TAX ---			580.09**
				DATE #1		01/31/17
				AMT DUE		580.09
***** 54.004-3-16.2 *****						
54.004-3-16.2	West Stockholm Southville					BILL 1995
Shatraw Jeremy	314 Rural vac<10		2017 St Lawrence Co	3,000		25.17
3088 County Route 47	Potsdam 2 407402	3,000	Town of Stockholm	3,000		1.54
Norwood, NY 13668	FRNT 296.00 DPTH 270.00	3,000	Highway	3,000		9.23
	ACRES 1.80		Chargebacks	3,000		2.98
	EAST-0355069 NRTH-1715203		School Relevy			80.11
	DEED BOOK 2011 PG-9084		FD039 Stockholm Fire Prot	3,000	TO M	3.55
	FULL MARKET VALUE	3,000				
			TOTAL TAX ---			122.58**
				DATE #1		01/31/17
				AMT DUE		122.58
***** 55.002-1-22.2 *****						
55.002-1-22.2	395,399 Buckton Rd					BILL 1996
Shatraw Rosa	270 Mfg housing		2017 St Lawrence Co	47,000		394.39
Shatraw Darrel L	Brasher Falls 402001	22,500	Town of Stockholm	47,000		24.06
417 Buckton Rd	395-Steve Shatraw Trlr-10	47,000	Highway	47,000		144.59
Winthrop, NY 13697	2/trailers Ass't 25,700		Chargebacks	47,000		46.76
	339x630x347x590		FD039 Stockholm Fire Prot	47,000	TO M	55.61
	ACRES 5.00					
	EAST-0375648 NRTH-1723016					
	DEED BOOK 1999 PG-11394					
	FULL MARKET VALUE	47,000				
			TOTAL TAX ---			665.41**
				DATE #1		01/31/17
				AMT DUE		665.41
***** 45.063-1-12 *****						
45.063-1-12	1145 Cr 49					BILL 1997
Shatraw Travis U	230 3 Family Res		2017 St Lawrence Co	67,000		562.21
1145 County Route 49	Brasher Falls 402001	17,100	Town of Stockholm	67,000		34.30
Winthrop, NY 13697-3187	Apt House	67,000	Highway	67,000		206.12
	FRNT 590.00 DPTH 225.00		Chargebacks	67,000		66.66
	ACRES 3.10		FD039 Stockholm Fire Prot	67,000	TO M	79.27
	EAST-0390478 NRTH-1732316					
	DEED BOOK 2015 PG-7894					
	FULL MARKET VALUE	67,000				
			TOTAL TAX ---			948.56**
				DATE #1		01/31/17
				AMT DUE		948.56



STATE OF NEW YORK
 COUNTY - St Lawrence
 TOWN - Stockholm
 SWIS - 408000

2017 TOWN TAX ROLL
 T A X A B L E SECTION OF THE ROLL - 1
 OWNERS NAME SEQUENCE
 UNIFORM PERCENT OF VALUE IS 100.00

PAGE 558
 VALUATION DATE-JUL 01, 2015
 TAXABLE STATUS DATE-MAR 01, 2016

TAX MAP PARCEL NUMBER	PROPERTY LOCATION & CLASS	ASSESSMENT	EXEMPTION CODE-----	COUNTY-----	TOWN-----	
CURRENT OWNERS NAME	SCHOOL DISTRICT	LAND	TAX DESCRIPTION	TAXABLE VALUE		TAX AMOUNT
CURRENT OWNERS ADDRESS	PARCEL SIZE/GRID COORD	TOTAL	SPECIAL DISTRICTS			
***** 34.004-1-24 *****						
34.004-1-24	223 Skinnerville Rd			ACCT 1- 67- 2	BILL 1998	
Shattuck Linda K	270 Mfg housing		2017 St Lawrence Co	34,000		285.30
223 Skinnerville Rd	Brasher Falls 402001	11,400	Town of Stockholm	34,000		17.41
Winthrop, NY 13697	160x107x200x120	34,000	Highway	34,000		104.60
	FRNT 160.00 DPTH		Chargebacks	34,000		33.83
	ACRES 0.50		FD039 Stockholm Fire Prot	34,000 TO M		40.23
	EAST-0372812 NRTH-1745611					
	DEED BOOK 1077 PG-204					
	FULL MARKET VALUE	34,000				
			TOTAL TAX ---			481.37**
				DATE #1	01/31/17	
				AMT DUE		481.37
***** 34.003-2-7 *****						
34.003-2-7	Catamount Ridge Rd			ACCT 1- 37- 8.12	BILL 1999	
Sheehan James	322 Rural vac>10		2017 St Lawrence Co	26,000		218.17
208 Sissonville Rd	Brasher Falls 402001	26,000	Town of Stockholm	26,000		13.31
Potsdam, NY 13676-3563	FRNT 2470.00 DPTH	26,000	Highway	26,000		79.99
	ACRES 36.20		Chargebacks	26,000		25.87
	EAST-0370230 NRTH-1750627		School Relevy			633.05
	DEED BOOK 2000 PG-1719		FD039 Stockholm Fire Prot	26,000 TO M		30.76
	FULL MARKET VALUE	26,000				
			TOTAL TAX ---			1,001.15**
				DATE #1	01/31/17	
				AMT DUE		1,001.15
***** 34.003-2-18 *****						
34.003-2-18	Cr 49			ACCT 1- 37- 8.13	BILL 2000	
Sheehan James	322 Rural vac>10		2017 St Lawrence Co	17,700		148.52
208 Sissonville Rd	Brasher Falls 402001	17,700	Town of Stockholm	17,700		9.06
Potsdam, NY 13676-3563	Vl	17,700	Highway	17,700		54.45
	ACRES 25.40		Chargebacks	17,700		17.61
	EAST-0367632 NRTH-1748897		School Relevy			430.96
	DEED BOOK 2001 PG-1006		FD039 Stockholm Fire Prot	17,700 TO M		20.94
	FULL MARKET VALUE	17,700				
			TOTAL TAX ---			681.54**
				DATE #1	01/31/17	
				AMT DUE		681.54
***** 34.003-2-19 *****						
34.003-2-19	Cr 49			ACCT 1-108-14	BILL 2001	
Sheehan James	314 Rural vac<10		2017 St Lawrence Co	4,000		33.56
208 Sissonville Rd	Brasher Falls 402001	4,000	Town of Stockholm	4,000		2.05
Potsdam, NY 13676-3563	100x175x150x290	4,000	Highway	4,000		12.31
	FRNT 100.00 DPTH 232.00		Chargebacks	4,000		3.98
	ACRES 0.50		School Relevy			97.39
	EAST-0367221 NRTH-1748184		FD039 Stockholm Fire Prot	4,000 TO M		4.73
	DEED BOOK 2001 PG-1005					
	FULL MARKET VALUE	4,000				
			TOTAL TAX ---			154.02**
				DATE #1	01/31/17	
				AMT DUE		154.02

STATE OF NEW YORK
 COUNTY - St Lawrence
 TOWN - Stockholm
 SWIS - 408000

2 0 1 7 T O W N T A X R O L L
 T A X A B L E SECTION OF THE ROLL - 1
 OWNERS NAME SEQUENCE
 UNIFORM PERCENT OF VALUE IS 100.00

PAGE 559
 VALUATION DATE-JUL 01, 2015
 TAXABLE STATUS DATE-MAR 01, 2016

TAX MAP PARCEL NUMBER	PROPERTY LOCATION & CLASS	ASSESSMENT	EXEMPTION CODE	COUNTY	TOWN	TAX AMOUNT
CURRENT OWNERS NAME	SCHOOL DISTRICT	LAND	TAX DESCRIPTION	TAXABLE VALUE		
CURRENT OWNERS ADDRESS	PARCEL SIZE/GRID COORD	TOTAL	SPECIAL DISTRICTS			
***** 66.003-1-14.12 *****						
66.003-1-14.12	Sh 11B 720 Mine/quarry		2017 St Lawrence Co	50,900		BILL 2002 427.11
Sheehan James	Parishville 1 406601	50,900	Town of Stockholm	50,900		26.06
Randall Ralph	FRNT 1210.00 DPTH	50,900	Highway	50,900		156.59
208 Sissonville Rd	ACRES 92.80		Chargebacks	50,900		50.65
Potsdam, NY 13676-3563	EAST-0366788 NRTH-1703103		FD039 Stockholm Fire Prot	50,900	TO M	60.22
	DEED BOOK 1039 PG-00080					
	FULL MARKET VALUE	50,900				
TOTAL TAX ---						720.63**
DATE #1						01/31/17
AMT DUE						720.63
***** 66.003-1-15 *****						
66.003-1-15	Off CR 47 910 Priv forest		2017 St Lawrence Co	3,000		BILL 2003 25.17
Sheehan James E	Parishville 1 406601	3,000	Town of Stockholm	3,000		1.54
Ralph Randall	5.50ar	3,000	Highway	3,000		9.23
208 Sissonville Rd	ACRES 5.00		Chargebacks	3,000		2.98
Potsdam, NY 13676-3563	EAST-0366636 NRTH-1702454		FD039 Stockholm Fire Prot	3,000	TO M	3.55
	DEED BOOK 1080 PG-542					
	FULL MARKET VALUE	3,000				
TOTAL TAX ---						42.47**
DATE #1						01/31/17
AMT DUE						42.47
***** 66.003-1-16.1 *****						
66.003-1-16.1	Cr 47 322 Rural vac>10		2017 St Lawrence Co	11,400		BILL 2004 95.66
Sheehan James E	Potsdam 2 407402	11,400	Town of Stockholm	11,400		5.84
Ralph Randall	FRNT 1439.00 DPTH	11,400	Highway	11,400		35.07
208 Sissonville Rd	ACRES 13.80		Chargebacks	11,400		11.34
Potsdam, NY 13676-3563	EAST-0365683 NRTH-1702151		FD039 Stockholm Fire Prot	11,400	TO M	13.49
	DEED BOOK 1038 PG-00721					
	FULL MARKET VALUE	11,400				
TOTAL TAX ---						161.40**
DATE #1						01/31/17
AMT DUE						161.40
***** 43.003-1-4.2 *****						
43.003-1-4.2	427 CR 48 314 Rural vac<10		2017 St Lawrence Co	3,000		BILL 2005 25.17
Sherman Christopher	Norwood-Norfolk 406201	3,000	Town of Stockholm	3,000		1.54
Sherman Roberta	FRNT 209.00 DPTH 378.00	3,000	Highway	3,000		9.23
2403 County Route 35	ACRES 1.80		Chargebacks	3,000		2.98
Norwood, NY 13668	EAST-0337306 NRTH-1733370		FD039 Stockholm Fire Prot	3,000	TO M	3.55
	DEED BOOK 2011 PG-4492		NL002 Norwood Library	3,000	TO	2.15
	FULL MARKET VALUE	3,000				
TOTAL TAX ---						44.62**
DATE #1						01/31/17
AMT DUE						44.62

STATE OF NEW YORK
 COUNTY - St Lawrence
 TOWN - Stockholm
 SWIS - 408000

2 0 1 7 T O W N T A X R O L L
 T A X A B L E SECTION OF THE ROLL - 1
 OWNERS NAME SEQUENCE
 UNIFORM PERCENT OF VALUE IS 100.00

PAGE 560
 VALUATION DATE-JUL 01, 2015
 TAXABLE STATUS DATE-MAR 01, 2016

TAX MAP PARCEL NUMBER	PROPERTY LOCATION & CLASS	ASSESSMENT	EXEMPTION CODE-----	COUNTY-----	TOWN-----	
CURRENT OWNERS NAME	SCHOOL DISTRICT	LAND	TAX DESCRIPTION	TAXABLE VALUE		TAX AMOUNT
CURRENT OWNERS ADDRESS	PARCEL SIZE/GRID COORD	TOTAL	SPECIAL DISTRICTS			
***** 43.003-1-4.12 *****						
43.003-1-4.12	CR 48					BILL 2006
Sherman Christopher	910 Priv forest		2017 St Lawrence Co	5,500		46.15
Sherman Roberta	Norwood-Norfolk 406201	5,500	Town of Stockholm	5,500		2.82
2403 County Route 35	ACRES 9.30	5,500	Highway	5,500		16.92
Norwood, NY 13668	EAST-0336974 NRTH-1733773		Chargebacks	5,500		5.47
	DEED BOOK 2014 PG-12437		FD039 Stockholm Fire Prot	5,500	TO M	6.51
	FULL MARKET VALUE	5,500	NL002 Norwood Library	5,500	TO	3.94
			TOTAL TAX ---			81.81**
					DATE #1	01/31/17
					AMT DUE	81.81
***** 54.003-2-22 *****						
54.003-2-22	8437 Ush 11					BILL 2007
Sherman Jesse A	210 1 Family Res		2017 St Lawrence Co	88,000		738.42
Sherman Kimberley A	Potsdam 2 407402	21,600	Town of Stockholm	88,000		45.06
8437 US Highway 11	383x970	88,000	Highway	88,000		270.72
Potsdam, NY 13676	ACRES 7.60 BANK8888830		Chargebacks	88,000		87.56
	EAST-0347508 NRTH-1719319		FD038 W Stockholm Fire Dis	88,000	TO M	117.50
	DEED BOOK 1105 PG-423					
	FULL MARKET VALUE	88,000				
			TOTAL TAX ---			1,259.26**
					DATE #1	01/31/17
					AMT DUE	1,259.26
***** 54.034-1-20 *****						
54.034-1-20	8740 Ush 11				ACCT 1- 57-12	BILL 2008
Sherman Manola	210 1 Family Res - WTRFNT		2017 St Lawrence Co	92,000		771.99
8740 US Highway 11	Potsdam 2 407402	15,400	Town of Stockholm	92,000		47.11
Potsdam, NY 13676	1.25ar	92,000	Highway	92,000		283.03
	ACRES 1.40		Chargebacks	92,000		91.54
	EAST-0352502 NRTH-1724548		FD038 W Stockholm Fire Dis	92,000	TO M	122.84
	DEED BOOK 1022 PG-00252		LT032 Sanfordville Light	92,000	TO M	35.20
	FULL MARKET VALUE	92,000				
			TOTAL TAX ---			1,351.71**
					DATE #1	01/31/17
					AMT DUE	1,351.71
***** 54.001-2-19.111 *****						
54.001-2-19.111	Ush 11				ACCT 1- 90-11	BILL 2009
Sherman William C	910 Priv forest		2017 St Lawrence Co	47,400		397.74
Stahl J Natalia	Potsdam 2 407402	47,400	Town of Stockholm	47,400		24.27
8450 US Highway 11	340'fr	47,400	Highway	47,400		145.82
Potsdam, NY 13676	ACRES 82.50		Chargebacks	47,400		47.16
	EAST-0347378 NRTH-1720616		FD038 W Stockholm Fire Dis	47,400	TO M	63.29
	DEED BOOK 1999 PG-22896					
	FULL MARKET VALUE	47,400				
			TOTAL TAX ---			678.28**
					DATE #1	01/31/17
					AMT DUE	678.28

STATE OF NEW YORK
 COUNTY - St Lawrence
 TOWN - Stockholm
 SWIS - 408000

2 0 1 7 T O W N T A X R O L L
 T A X A B L E SECTION OF THE ROLL - 1
 OWNERS NAME SEQUENCE
 UNIFORM PERCENT OF VALUE IS 100.00

PAGE 561
 VALUATION DATE-JUL 01, 2015
 TAXABLE STATUS DATE-MAR 01, 2016

TAX MAP PARCEL NUMBER	PROPERTY LOCATION & CLASS	ASSESSMENT	EXEMPTION CODE-----	COUNTY-----	TOWN-----	
CURRENT OWNERS NAME	SCHOOL DISTRICT	LAND	TAX DESCRIPTION	TAXABLE VALUE		TAX AMOUNT
CURRENT OWNERS ADDRESS	PARCEL SIZE/GRID COORD	TOTAL	SPECIAL DISTRICTS			

8450,8452	Ush 11	75 PCT OF VALUE USED FOR EXEMPTION PURPOSES	ACCT 1- 90- 9.1	54.004-1-1	*****	*****
54.004-1-1	240 Rural res		VET COM CT 41131	20,000	20,000	
Sherman William C	Potsdam 2 407402	69,500	2017 St Lawrence Co	110,000		923.03
Stahl Natalia	ACRES 100.00	130,000	Town of Stockholm	110,000		56.32
8450 US Highway 11	EAST-0348357 NRTH-1718195		Highway	110,000		338.40
Potsdam, NY 13676	DEED BOOK 1999 PG-22896		Chargebacks	110,000		109.45
	FULL MARKET VALUE	130,000	FD038 W Stockholm Fire Dis	130,000	TO M	173.57
			TOTAL TAX ---			1,600.77**
					DATE #1	01/31/17
					AMT DUE	1,600.77

8465	Ush 11		ACCT 1- 2-24	54.003-2-24	*****	*****
54.003-2-24	210 1 Family Res		2017 St Lawrence Co	60,000		503.47
Sherman William II	Potsdam 2 407402	17,800	Town of Stockholm	60,000		30.72
8451 US Highway 11	718x474	60,000	Highway	60,000		184.58
Potsdam, NY 13676	ACRES 6.60		Chargebacks	60,000		59.70
	EAST-0348152 NRTH-1719649		FD038 W Stockholm Fire Dis	60,000	TO M	80.11
	DEED BOOK 1998 PG-6330					
	FULL MARKET VALUE	60,000				
			TOTAL TAX ---			858.58**
					DATE #1	01/31/17
					AMT DUE	858.58

716	Sh 11C		ACCT 1- 82- 6	34.068-2-21	*****	*****
34.068-2-21	210 1 Family Res - WTRFNT		VET COM CT 41131	20,000	20,000	
Shippee William H	Brasher Falls 402001	15,000	VET DIS CT 41141	22,000	22,000	
Shippee Eunice C	83'fr	88,000	2017 St Lawrence Co	46,000		385.99
PO Box 389	ACRES 1.00		Town of Stockholm	46,000		23.55
Winthrop, NY 13697	EAST-0383179 NRTH-1748657		Highway	46,000		141.51
	DEED BOOK 1080 PG-867		Chargebacks	46,000		45.77
	FULL MARKET VALUE	88,000	FD037 Brasher Winthrp FD	88,000	TO M	144.68
			LT030 Winthrop Light	88,000	TO M	48.16
			TOTAL TAX ---			789.66**
					DATE #1	01/31/17
					AMT DUE	789.66

66.001-2-15	Off SH 11B		ACCT 1- 2-15	66.001-2-15	*****	*****
66.001-2-15	910 Priv forest		2017 St Lawrence Co	7,300		61.26
Shmul Ben	Parishville 1 406601	7,300	Town of Stockholm	7,300		3.74
3635 Park Ct	ACRES 5.50	7,300	Highway	7,300		22.46
Weston, FL 33332	EAST-0366550 NRTH-1705978		Chargebacks	7,300		7.26
	DEED BOOK 1103 PG-822		FD039 Stockholm Fire Prot	7,300	TO M	8.64
	FULL MARKET VALUE	7,300				
			TOTAL TAX ---			103.36**
					DATE #1	01/31/17
					AMT DUE	103.36

STATE OF NEW YORK
 COUNTY - St Lawrence
 TOWN - Stockholm
 SWIS - 408000

2 0 1 7 T O W N T A X R O L L
 T A X A B L E SECTION OF THE ROLL - 1
 OWNERS NAME SEQUENCE
 UNIFORM PERCENT OF VALUE IS 100.00

PAGE 562
 VALUATION DATE-JUL 01, 2015
 TAXABLE STATUS DATE-MAR 01, 2016

TAX MAP PARCEL NUMBER	PROPERTY LOCATION & CLASS	ASSESSMENT	EXEMPTION CODE	COUNTY	TOWN	TAX AMOUNT
CURRENT OWNERS NAME	SCHOOL DISTRICT	LAND	TAX DESCRIPTION	TAXABLE VALUE		
CURRENT OWNERS ADDRESS	PARCEL SIZE/GRID COORD	TOTAL	SPECIAL DISTRICTS			
***** 65.001-3-3.1 *****						
65.001-3-3.1	491 Hatch Rd			ACCT 1-	90-14	BILL 2014
Short Barbara B	240 Rural res		2017 St Lawrence Co	145,000		1,216.72
491 Hatch Rd	Potsdam 2 407402	88,100	Town of Stockholm	145,000		74.24
Potsdam, NY 13676	ACRES 137.10	145,000	Highway	145,000		446.07
	EAST-0345689 NRTH-1711535		Chargebacks	145,000		144.27
	DEED BOOK 782 PG-00459		FD039 Stockholm Fire Prot	145,000	TO M	171.56
	FULL MARKET VALUE	145,000				
			TOTAL TAX ---			2,052.86**
				DATE #1		01/31/17
				AMT DUE		2,052.86
***** 43.001-3-32 *****						
43.001-3-32	2867 Cr 47			ACCT 1-	39-12.1	BILL 2015
Shyne Darrel R	312 Vac w/imprv		VET WAR CT 41121	4,500	4,500	
Shyne Pamela R	Norwood-Norfolk 406201	17,300	VET COM CT 41131	7,500	7,500	
2884 County Route 47	Also 1998/16105	30,000	2017 St Lawrence Co	18,000		151.04
Norwood, NY 13668	501'fr		Town of Stockholm	18,000		9.22
	ACRES 3.00		Highway	18,000		55.37
	EAST-0347893 NRTH-1738544		Chargebacks	18,000		17.91
	DEED BOOK 1028 PG-836		FD039 Stockholm Fire Prot	30,000	TO M	35.50
	FULL MARKET VALUE	30,000	NL002 Norwood Library	30,000	TO	21.49
			TOTAL TAX ---			290.53**
				DATE #1		01/31/17
				AMT DUE		290.53
***** 55.001-1-21.2 *****						
55.001-1-21.2	Off CR 47			ACCT 1-	88- 5.4	BILL 2016
Siebert Arthur F	910 Priv forest		2017 St Lawrence Co	2,300		19.30
424 Reagan Rd	Brasher Falls 402001	2,300	Town of Stockholm	2,300		1.18
Winthrop, NY 13697-3118	FRNT 195.00 DPTH	2,300	Highway	2,300		7.08
	ACRES 3.90		Chargebacks	2,300		2.29
	EAST-0368170 NRTH-1724555		FD039 Stockholm Fire Prot	2,300	TO M	2.72
	DEED BOOK 2011 PG-1705					
	FULL MARKET VALUE	2,300				
			TOTAL TAX ---			32.57**
				DATE #1		01/31/17
				AMT DUE		32.57
***** 55.001-1-47 *****						
55.001-1-47	Off Reagan Rd			ACCT 1-	88- 5.4	BILL 2017
Siebert Arthur F	910 Priv forest		2017 St Lawrence Co	28,000		234.95
Pankey Susan	Brasher Falls 402001	28,000	Town of Stockholm	28,000		14.34
424 Reagan Rd	ACRES 48.90	28,000	Highway	28,000		86.14
Winthrop, NY 13697	EAST-0367587 NRTH-1723910		Chargebacks	28,000		27.86
	DEED BOOK 1999 PG-6731		FD039 Stockholm Fire Prot	28,000	TO M	33.13
	FULL MARKET VALUE	28,000				
			TOTAL TAX ---			396.42**
				DATE #1		01/31/17
				AMT DUE		396.42

STATE OF NEW YORK
 COUNTY - St Lawrence
 TOWN - Stockholm
 SWIS - 408000

2 0 1 7 T O W N T A X R O L L
 T A X A B L E SECTION OF THE ROLL - 1
 OWNERS NAME SEQUENCE
 UNIFORM PERCENT OF VALUE IS 100.00

PAGE 563
 VALUATION DATE-JUL 01, 2015
 TAXABLE STATUS DATE-MAR 01, 2016

TAX MAP PARCEL NUMBER	PROPERTY LOCATION & CLASS	ASSESSMENT	EXEMPTION CODE	COUNTY	TOWN	TAX AMOUNT
CURRENT OWNERS NAME	SCHOOL DISTRICT	LAND	TAX DESCRIPTION	TAXABLE VALUE		
CURRENT OWNERS ADDRESS	PARCEL SIZE/GRID COORD	TOTAL	SPECIAL DISTRICTS			
***** 55.001-1-48 *****						
424 Reagan Rd						BILL 2018
55.001-1-48	240 Rural res		2017 St Lawrence Co	100,000		839.12
Siebert Arthur F	Brasher Falls 402001	32,500	Town of Stockholm	100,000		51.20
424 Reagan Rd	ACRES 25.70	100,000	Highway	100,000		307.64
Winthrop, NY 13697	EAST-0366853 NRTH-1726173		Chargebacks	100,000		99.50
	DEED BOOK 2009 PG-13810		FD039 Stockholm Fire Prot	100,000	TO M	118.32
	FULL MARKET VALUE	100,000				
TOTAL TAX ---						1,415.78**
						DATE #1 01/31/17
						AMT DUE 1,415.78
***** 54.001-1-17.2 *****						
421 Pleasant Valley Rd						BILL 2019
54.001-1-17.2	270 Mfg housing		2017 St Lawrence Co	39,000		327.26
Sieg Bernard J	Potsdam 2 407402	16,500	Town of Stockholm	39,000		19.97
Sieg Ann M	2.73a (D)	39,000	Highway	39,000		119.98
421 Pleasant Valley Rd	FRNT 415.00 DPTH		Chargebacks	39,000		38.80
Potsdam, NY 13676	ACRES 2.50		FD039 Stockholm Fire Prot	39,000	TO M	46.14
	EAST-0339453 NRTH-1722259					
	DEED BOOK 1016 PG-00476					
	FULL MARKET VALUE	39,000				
TOTAL TAX ---						552.15**
						DATE #1 01/31/17
						AMT DUE 552.15
***** 44.001-5-5 *****						
44.001-5-5	Crane Rd					BILL 2020
Sieradski Barney R	320 Rural vacant		2017 St Lawrence Co	9,700		81.39
Sieradski Constance M	Brasher Falls 402001	9,700	Town of Stockholm	9,700		4.97
8 Erwin Ave	FRNT 480.00 DPTH	9,700	Highway	9,700		29.84
Massena, NY 13662	ACRES 10.30		Chargebacks	9,700		9.65
	EAST-0363692 NRTH-1742778		School Relevy			236.18
	DEED BOOK 2008 PG-5936		FD039 Stockholm Fire Prot	9,700	TO M	11.48
	FULL MARKET VALUE	9,700				
TOTAL TAX ---						373.51**
						DATE #1 01/31/17
						AMT DUE 373.51
***** 44.001-5-6 *****						
44.001-5-6	126 Crane Rd					BILL 2021
Sieradski Deborah	312 Vac w/imprv		2017 St Lawrence Co	6,000		50.35
1 Cedarwood Blvd Apt B25	Brasher Falls 402001	5,500	Town of Stockholm	6,000		3.07
Baldwinsville, NY 13027	2.04a W Of Rd	6,000	Highway	6,000		18.46
	100x55 E Of Rd		Chargebacks	6,000		5.97
	ACRES 1.90		FD039 Stockholm Fire Prot	6,000	TO M	7.10
	EAST-0364281 NRTH-1742617					
	DEED BOOK 1051 PG-00152					
	FULL MARKET VALUE	6,000				
TOTAL TAX ---						84.95**
						DATE #1 01/31/17
						AMT DUE 84.95

STATE OF NEW YORK
COUNTY - St Lawrence
TOWN - Stockholm
SWIS - 408000

2017 TOWN TAX ROLL
TAXABLE SECTION OF THE ROLL - 1
OWNERS NAME SEQUENCE
UNIFORM PERCENT OF VALUE IS 100.00

PAGE 564
VALUATION DATE-JUL 01, 2015
TAXABLE STATUS DATE-MAR 01, 2016

TAX MAP PARCEL NUMBER	PROPERTY LOCATION & CLASS	ASSESSMENT	EXEMPTION CODE	COUNTY	TOWN	TAX AMOUNT
CURRENT OWNERS NAME	SCHOOL DISTRICT	LAND	TAX DESCRIPTION	TAXABLE VALUE		
CURRENT OWNERS ADDRESS	PARCEL SIZE/GRID COORD	TOTAL	SPECIAL DISTRICTS			
***** 55.004-2-11.1 *****						
	33 Converse Rd			ACCT 1-	49-15	BILL 2022
55.004-2-11.1	240 Rural res		2017 St Lawrence Co	99,000		830.73
Simmons Craig A	Brasher Falls 402001	29,800	Town of Stockholm	99,000		50.69
Mandy Davis	ACRES 20.50	99,000	Highway	99,000		304.56
33 Converse Rd	EAST-0382806 NRTH-1714353		Chargebacks	99,000		98.50
Winthrop, NY 13697	DEED BOOK 2000 PG-7266		School Relevy			1,680.04
	FULL MARKET VALUE	99,000	FD039 Stockholm Fire Prot	99,000	TO M	117.13
			TOTAL TAX ---			3,081.65**
				DATE #1		01/31/17
				AMT DUE		3,081.65
***** 55.004-2-12.11 *****						
	Converse Rd			ACCT 1-	49- 8	BILL 2023
55.004-2-12.11	910 Priv forest		2017 St Lawrence Co	32,600		273.55
Simmons Craig A	Brasher Falls 402001	32,600	Town of Stockholm	32,600		16.69
Simmons Mandy L	Wrp Easement 2001/3299	32,600	Highway	32,600		100.29
33 Converse Rd	#0-00855		Chargebacks	32,600		32.44
Winthrop, NY 13697	Easement 2010/2237		School Relevy			793.76
	FRNT 542.00 DPTH		FD039 Stockholm Fire Prot	32,600	TO M	38.57
PRIOR OWNER ON 3/01/2016	ACRES 70.70					
Terry Jay A	EAST-0382330 NRTH-1714902					
	DEED BOOK 2016 PG-6461					
	FULL MARKET VALUE	32,600				
			TOTAL TAX ---			1,255.30**
				DATE #1		01/31/17
				AMT DUE		1,255.30
***** 54.004-5-1 *****						
	633 Hatch Rd			ACCT 1-	91- 7	BILL 2024
54.004-5-1	210 1 Family Res		2017 St Lawrence Co	89,000		746.82
Simmons William	Potsdam 2 407402	17,800	Town of Stockholm	89,000		45.57
Simmons Faye	See 805/534	89,000	Highway	89,000		273.80
633 Hatch Rd	3.75ar 1 Fam Res		Chargebacks	89,000		88.55
Potsdam, NY 13676	FRNT 305.00 DPTH		FD038 W Stockholm Fire Dis	89,000	TO M	118.83
	ACRES 3.80					
	EAST-0348382 NRTH-1713702					
	DEED BOOK 878 PG-01139					
	FULL MARKET VALUE	89,000				
			TOTAL TAX ---			1,273.57**
				DATE #1		01/31/17
				AMT DUE		1,273.57

STATE OF NEW YORK
 COUNTY - St Lawrence
 TOWN - Stockholm
 SWIS - 408000

2 0 1 7 T O W N T A X R O L L
 T A X A B L E SECTION OF THE ROLL - 1
 OWNERS NAME SEQUENCE
 UNIFORM PERCENT OF VALUE IS 100.00

PAGE 565
 VALUATION DATE-JUL 01, 2015
 TAXABLE STATUS DATE-MAR 01, 2016

TAX MAP PARCEL NUMBER	PROPERTY LOCATION & CLASS	ASSESSMENT	EXEMPTION CODE	COUNTY	TOWN	TAXABLE VALUE	TAX AMOUNT
CURRENT OWNERS NAME	SCHOOL DISTRICT	LAND	TAX DESCRIPTION				
CURRENT OWNERS ADDRESS	PARCEL SIZE/GRID COORD	TOTAL	SPECIAL DISTRICTS				
***** 43.001-3-5 *****							
	2874 Cr 47			ACCT 1-101-12	BILL 2025		
43.001-3-5	210 1 Family Res		2017 St Lawrence Co	59,000		495.08	
Simon Edward I Jr	Norwood-Norfolk 406201	7,900	Town of Stockholm	59,000		30.21	
PO Box 128	FRNT 132.00 DPTH 99.00	59,000	Highway	59,000		181.51	
Hannawa Falls, NY 13647-0128	ACRES 0.25		Chargebacks	59,000		58.70	
	EAST-0347950 NRTH-1738765		FD039 Stockholm Fire Prot	59,000 TO M		69.81	
	DEED BOOK 2001 PG-17540		NL002 Norwood Library	59,000 TO		42.27	
	FULL MARKET VALUE	59,000					
TOTAL TAX ---							877.58**
						DATE #1	01/31/17
						AMT DUE	877.58
***** 54.042-1-16.1 *****							
	13 Green St			ACCT 1- 73- 7	BILL 2026		
54.042-1-16.1	210 1 Family Res		2017 St Lawrence Co	95,000		797.16	
Simon Edward I Jr	Potsdam 2 407402	10,500	Town of Stockholm	95,000		48.64	
13 Green St	Easement 2008/4713	95,000	Highway	95,000		292.26	
Potsdam, NY 13676	118x180x122x169		Chargebacks	95,000		94.52	
	FRNT 118.00 DPTH 175.00		FD038 W Stockholm Fire Dis	95,000 TO M		126.84	
	BANK8888220		LT032 Sanfordville Light	95,000 TO M		36.35	
	EAST-0351522 NRTH-1723235						
	DEED BOOK 2008 PG-3442						
	FULL MARKET VALUE	95,000					
TOTAL TAX ---							1,395.77**
						DATE #1	01/31/17
						AMT DUE	1,395.77
***** 54.004-2-12 *****							
	121 Fearl Bridge Rd			ACCT 1- 23-14	BILL 2027		
54.004-2-12	240 Rural res		2017 St Lawrence Co	125,000		1,048.90	
Simpson James H	Potsdam 2 407402	50,100	Town of Stockholm	125,000		64.00	
Simpson Carol	ACRES 61.20	125,000	Highway	125,000		384.55	
121 Fearl Bridge Rd	EAST-0359681 NRTH-1714562		Chargebacks	125,000		124.37	
Winthrop, NY 13697	DEED BOOK 2002 PG-7481		FD039 Stockholm Fire Prot	125,000 TO M		147.90	
	FULL MARKET VALUE	125,000					
TOTAL TAX ---							1,769.72**
						DATE #1	01/31/17
						AMT DUE	1,769.72
***** 55.003-1-19 *****							
	Old Market Rd			ACCT 1- 21- 1	BILL 2028		
55.003-1-19	910 Priv forest		2017 St Lawrence Co	31,200		261.80	
Simpson James H	Potsdam 2 407402	31,200	Town of Stockholm	31,200		15.97	
Simpson Carol E	ACRES 54.30	31,200	Highway	31,200		95.98	
121 Fearl Bridge Rd	EAST-0360840 NRTH-1715209		Chargebacks	31,200		31.04	
Winthrop, NY 13697	DEED BOOK 2007 PG-22021		FD039 Stockholm Fire Prot	31,200 TO M		36.91	
	FULL MARKET VALUE	31,200					
TOTAL TAX ---							441.70**
						DATE #1	01/31/17
						AMT DUE	441.70

STATE OF NEW YORK
 COUNTY - St Lawrence
 TOWN - Stockholm
 SWIS - 408000

2 0 1 7 T O W N T A X R O L L
 T A X A B L E SECTION OF THE ROLL - 1
 OWNERS NAME SEQUENCE
 UNIFORM PERCENT OF VALUE IS 100.00

PAGE 566
 VALUATION DATE-JUL 01, 2015
 TAXABLE STATUS DATE-MAR 01, 2016

TAX MAP PARCEL NUMBER	PROPERTY LOCATION & CLASS	ASSESSMENT	EXEMPTION CODE-----	COUNTY-----	TOWN-----	
CURRENT OWNERS NAME	SCHOOL DISTRICT	LAND	TAX DESCRIPTION	TAXABLE VALUE		TAX AMOUNT
CURRENT OWNERS ADDRESS	PARCEL SIZE/GRID COORD	TOTAL	SPECIAL DISTRICTS			
***** 34.001-2-4.1 *****						
34.001-2-4.1	Hurley Rd			ACCT 1-	4-11	BILL 2029
Sinni Ronald D	314 Rural vac<10		2017 St Lawrence Co	2,000		16.78
Sinni Amelia E	Brasher Falls 402001	2,000	Town of Stockholm	2,000		1.02
401 Hurley Rd	FRNT 50.00 DPTH 225.00	2,000	Highway	2,000		6.15
Brasher Falls, NY 13613	EAST-0370146 NRTH-1756939		Chargebacks	2,000		1.99
	DEED BOOK 2002 PG-7541		FD039 Stockholm Fire Prot	2,000	TO M	2.37
	FULL MARKET VALUE	2,000				
TOTAL TAX ---						28.31**
DATE #1						01/31/17
AMT DUE						28.31
***** 34.001-2-5 *****						
34.001-2-5	401 Hurley Rd			ACCT 1-	4-14	BILL 2030
Sinni Ronald D	270 Mfg housing		2017 St Lawrence Co	78,000		654.51
Sinni Amelia E	Brasher Falls 402001	10,200	Town of Stockholm	78,000		39.94
401 Hurley Rd	FRNT 100.00 DPTH 225.00	78,000	Highway	78,000		239.96
Brasher Falls, NY 13613	EAST-0370174 NRTH-1756865		Chargebacks	78,000		77.61
	DEED BOOK 2002 PG-7541		FD039 Stockholm Fire Prot	78,000	TO M	92.29
	FULL MARKET VALUE	78,000				
TOTAL TAX ---						1,104.31**
DATE #1						01/31/17
AMT DUE						1,104.31
***** 43.003-3-3.2 *****						
43.003-3-3.2	Reynolds Rd					BILL 2031
Smelley Tanya Lashombe	322 Rural vac>10		2017 St Lawrence Co	7,100		59.58
% Charles Lashombe	Norwood-Norfolk 406201	7,100	Town of Stockholm	7,100		3.64
47 Reynolds Rd	247'ft	7,100	Highway	7,100		21.84
Norwood, NY 13668	ACRES 12.30		Chargebacks	7,100		7.06
	EAST-0340848 NRTH-1730225		School Relevy			192.84
PRIOR OWNER ON 3/01/2016	DEED BOOK 2001 PG-5403		FD039 Stockholm Fire Prot	7,100	TO M	8.40
Smelley Tanya Lashomb	FULL MARKET VALUE	7,100	NL002 Norwood Library	7,100	TO	5.09
TOTAL TAX ---						298.45**
DATE #1						01/31/17
AMT DUE						298.45
***** 43.001-4-23.2 *****						
43.001-4-23.2	696A,B Cr 48					BILL 2032
Smith Agnes R	270 Mfg housing		2017 St Lawrence Co	37,000		310.47
696B County Route 48	Norwood-Norfolk 406201	18,800	Town of Stockholm	37,000		18.94
Norwood, NY 13668	696B Trlr	37,000	Highway	37,000		113.83
	260'fr		Chargebacks	37,000		36.81
	ACRES 4.80		FD039 Stockholm Fire Prot	37,000	TO M	43.78
	EAST-0342132 NRTH-1737626		NL002 Norwood Library	37,000	TO	26.51
	DEED BOOK 1083 PG-1124					
	FULL MARKET VALUE	37,000				
TOTAL TAX ---						550.34**
DATE #1						01/31/17
AMT DUE						550.34

STATE OF NEW YORK
 COUNTY - St Lawrence
 TOWN - Stockholm
 SWIS - 408000

2 0 1 7 T O W N T A X R O L L
 T A X A B L E SECTION OF THE ROLL - 1
 OWNERS NAME SEQUENCE
 UNIFORM PERCENT OF VALUE IS 100.00

PAGE 567
 VALUATION DATE-JUL 01, 2015
 TAXABLE STATUS DATE-MAR 01, 2016

TAX MAP PARCEL NUMBER	PROPERTY LOCATION & CLASS	ASSESSMENT	EXEMPTION CODE-----	COUNTY-----	TOWN-----	TAX AMOUNT
CURRENT OWNERS NAME	SCHOOL DISTRICT	LAND	TAX DESCRIPTION	TAXABLE VALUE		
CURRENT OWNERS ADDRESS	PARCEL SIZE/GRID COORD	TOTAL	SPECIAL DISTRICTS			
***** 56.001-2-6.1 *****						
56.001-2-6.1	871 Cr 49			ACCT 1-	11- 5.1	BILL 2033
Smith Anna C (Lu)	210 1 Family Res		VET WAR CT 41121	8,850	8,850	
871 County Route 49	Brasher Falls 402001	15,900	2017 St Lawrence Co	50,150		420.82
Winthrop, NY 13697	House & Double Wide	59,000	Town of Stockholm	50,150		25.68
	4.23a		Highway	50,150		154.28
	FRNT 279.00 DPTH 266.00		Chargebacks	50,150		49.90
	ACRES 1.90		FD039 Stockholm Fire Prot	59,000	TO M	69.81
	EAST-0394976 NRTH-1727399					
	DEED BOOK 2005 PG-14334					
	FULL MARKET VALUE	59,000				
TOTAL TAX ---						720.49**
DATE #1						01/31/17
AMT DUE						720.49
***** 56.001-2-14 *****						
56.001-2-14	Off Cr 49			ACCT 1-	11- 4.1	BILL 2034
Smith Anna C (Lu)	910 Priv forest		2017 St Lawrence Co	27,600		231.60
871 County Route 49	Brasher Falls 402001	27,600	Town of Stockholm	27,600		14.13
Winthrop, NY 13697	50a	27,600	Highway	27,600		84.91
	ACRES 48.00		Chargebacks	27,600		27.46
	EAST-0393949 NRTH-1724443		FD039 Stockholm Fire Prot	27,600	TO M	32.66
	DEED BOOK 2005 PG-14334					
	FULL MARKET VALUE	27,600				
TOTAL TAX ---						390.76**
DATE #1						01/31/17
AMT DUE						390.76
***** 44.001-2-4.2 *****						
44.001-2-4.2	931 Pickle St					BILL 2035
Smith Benjamin A	240 Rural res		2017 St Lawrence Co	125,000		1,048.90
Smith Tabitha	Brasher Falls 402001	28,100	Town of Stockholm	125,000		64.00
931 Pickle St	410'fr	125,000	Highway	125,000		384.55
Winthrop, NY 13697	ACRES 17.20 BANK8888830		Chargebacks	125,000		124.37
	EAST-0366246 NRTH-1743384		FD039 Stockholm Fire Prot	125,000	TO M	147.90
	DEED BOOK 2001 PG-19577					
	FULL MARKET VALUE	125,000				
TOTAL TAX ---						1,769.72**
DATE #1						01/31/17
AMT DUE						1,769.72
***** 54.049-1-19 *****						
54.049-1-19	2 Stockholm Knapps Station			ACCT 1-	68-11	BILL 2036
Smith Candee L	210 1 Family Res		2017 St Lawrence Co	47,000		394.39
Tucker Richard T	Potsdam 2 407402	14,100	Town of Stockholm	47,000		24.06
2 Stockholm Knapps Station Rd	264x124x248x124	47,000	Highway	47,000		144.59
Potsdam, NY 13676	FRNT 264.00 DPTH 124.00		Chargebacks	47,000		46.76
	ACRES 1.00 BANK8888869		FD038 W Stockholm Fire Dis	47,000	TO M	62.75
	EAST-0349378 NRTH-1720900		LT031 W Stockholm Light	47,000	TO M	36.77
	DEED BOOK 2005 PG-10511					
	FULL MARKET VALUE	47,000				
TOTAL TAX ---						709.32**
DATE #1						01/31/17
AMT DUE						709.32



STATE OF NEW YORK
 COUNTY - St Lawrence
 TOWN - Stockholm
 SWIS - 408000

2 0 1 7 T O W N T A X R O L L
 T A X A B L E SECTION OF THE ROLL - 1
 OWNERS NAME SEQUENCE
 UNIFORM PERCENT OF VALUE IS 100.00

PAGE 568
 VALUATION DATE-JUL 01, 2015
 TAXABLE STATUS DATE-MAR 01, 2016

TAX MAP PARCEL NUMBER	PROPERTY LOCATION & CLASS	ASSESSMENT	EXEMPTION CODE	COUNTY	TOWN	TAX AMOUNT
CURRENT OWNERS NAME	SCHOOL DISTRICT	LAND	TAX DESCRIPTION	TAXABLE VALUE		
CURRENT OWNERS ADDRESS	PARCEL SIZE/GRID COORD	TOTAL	SPECIAL DISTRICTS			
***** 54.041-1-10 *****						
54.041-1-10	8 Green St			ACCT 1-	27- 4	BILL 2037
Smith Colin Lee	210 1 Family Res		2017 St Lawrence Co	62,000		520.25
Smith Kimberly Ann	Potsdam 2 407402	9,300	Town of Stockholm	62,000		31.74
8 Green St	100x180x80x179 1 Fam Res	62,000	Highway	62,000		190.74
Potsdam, NY 13676	FRNT 100.00 DPTH 180.00		Chargebacks	62,000		61.69
	ACRES 0.33 BANK8888869		FD038 W Stockholm Fire Dis	62,000	TO M	82.78
	EAST-0351327 NRTH-1723132		LT032 Sanfordville Light	62,000	TO M	23.72
	DEED BOOK 2005 PG-11510					
	FULL MARKET VALUE	62,000				
TOTAL TAX ---						910.92**
DATE #1						01/31/17
AMT DUE						910.92
***** 43.003-1-18 *****						
43.003-1-18	89 Reynolds Rd			ACCT 1-	86-10	BILL 2038
Smith Daphne	210 1 Family Res		2017 St Lawrence Co	75,000		629.34
89 Reynolds Rd	Norwood-Norfolk 406201	15,600	Town of Stockholm	75,000		38.40
Norwood, NY 13668	2ar	75,000	Highway	75,000		230.73
	ACRES 1.60 BANK8888870		Chargebacks	75,000		74.62
	EAST-0339778 NRTH-1730714		FD039 Stockholm Fire Prot	75,000	TO M	88.74
	DEED BOOK 2008 PG-13707		NL002 Norwood Library	75,000	TO	53.73
	FULL MARKET VALUE	75,000				
TOTAL TAX ---						1,115.56**
DATE #1						01/31/17
AMT DUE						1,115.56
***** 33.002-2-7 *****						
33.002-2-7	Brookdale Jenkins Rd			ACCT 1-	106-14	BILL 2039
Smith Edward G II	910 Priv forest		2017 St Lawrence Co	15,000		125.87
Smith Tammy J	Brasher Falls 402001	15,000	Town of Stockholm	15,000		7.68
35 Highland Ave	50ar	15,000	Highway	15,000		46.15
Massena, NY 13662	ACRES 55.80		Chargebacks	15,000		14.92
	EAST-0359096 NRTH-1757805		FD039 Stockholm Fire Prot	15,000	TO M	17.75
	DEED BOOK 2015 PG-13468					
	FULL MARKET VALUE	15,000				
TOTAL TAX ---						212.37**
DATE #1						01/31/17
AMT DUE						212.37
***** 33.002-2-8.112 *****						
33.002-2-8.112	Off Brookdale Jenkins Rd					BILL 2040
Smith Jack L	314 Rural vac<10		2017 St Lawrence Co	500		4.20
21 Brookdale Jenkins Rd	Brasher Falls 402001	500	Town of Stockholm	500		0.26
Norfolk, NY 13667	120x164x13x118x194	500	Highway	500		1.54
	FRNT 120.00 DPTH 185.00		Chargebacks	500		0.50
	EAST-0354922 NRTH-1753227		School Relevy			12.18
	DEED BOOK 2016 PG-1559		FD039 Stockholm Fire Prot	500	TO M	.59
	FULL MARKET VALUE	500				
TOTAL TAX ---						19.27**
DATE #1						01/31/17
AMT DUE						19.27

STATE OF NEW YORK
 COUNTY - St Lawrence
 TOWN - Stockholm
 SWIS - 408000

2 0 1 7 T O W N T A X R O L L
 T A X A B L E SECTION OF THE ROLL - 1
 OWNERS NAME SEQUENCE
 UNIFORM PERCENT OF VALUE IS 100.00

PAGE 569
 VALUATION DATE-JUL 01, 2015
 TAXABLE STATUS DATE-MAR 01, 2016

TAX MAP PARCEL NUMBER	PROPERTY LOCATION & CLASS	ASSESSMENT	EXEMPTION CODE-----	COUNTY-----	TOWN-----	
CURRENT OWNERS NAME	SCHOOL DISTRICT	LAND	TAX DESCRIPTION	TAXABLE VALUE		TAX AMOUNT
CURRENT OWNERS ADDRESS	PARCEL SIZE/GRID COORD	TOTAL	SPECIAL DISTRICTS			
***** 33.002-2-11 *****						
	21 Brookdale Jenkins Rd			ACCT 1- 76- 4	BILL	2041
33.002-2-11	210 1 Family Res		2017 St Lawrence Co	62,000		520.25
Smith Jack L	Brasher Falls 402001	9,000	Town of Stockholm	62,000		31.74
21 Brookdale Jenkins Rd	FRNT 120.00 DPTH 120.00	62,000	Highway	62,000		190.74
Norfolk, NY 13667	BANK8888830		Chargebacks	62,000		61.69
	EAST-0355080 NRTH-1753213		FD039 Stockholm Fire Prot	62,000 TO M		73.36
	DEED BOOK 2009 PG-9291					
	FULL MARKET VALUE	62,000				
			TOTAL TAX ---			877.78**
				DATE #1		01/31/17
				AMT DUE		877.78
***** 43.004-2-1.12 *****						
	151 Pickle St			ACCT 1-38-5.2	BILL	2042
43.004-2-1.12	314 Rural vac<10		2017 St Lawrence Co	2,800		23.50
Smith James J	Potsdam 2 407402	2,800	Town of Stockholm	2,800		1.43
PO Box 163	6.70 Ad	2,800	Highway	2,800		8.61
West Stockholm, NY 13696	FRNT 490.00 DPTH		Chargebacks	2,800		2.79
	ACRES 3.60		School Relevy			74.77
	EAST-0353597 NRTH-1728227		FD039 Stockholm Fire Prot	2,800 TO M		3.31
	DEED BOOK 1005 PG-01007					
	FULL MARKET VALUE	2,800				
			TOTAL TAX ---			114.41**
				DATE #1		01/31/17
				AMT DUE		114.41
***** 54.026-2-7 *****						
	123 Pickle St			ACCT 1- 38- 5.2	BILL	2043
54.026-2-7	210 1 Family Res		VET COM CT 41131	7,500	7,500	
Smith James J	Potsdam 2 407402	15,000	Aged - All 41800	11,250	11,250	
PO Box 163	FRNT 150.00 DPTH 300.00	30,000	2017 St Lawrence Co	11,250		94.40
West Stockholm, NY 13696	ACRES 1.00		Town of Stockholm	11,250		5.76
	EAST-0353294 NRTH-1727600		Highway	11,250		34.61
	DEED BOOK 957 PG-00987		Chargebacks	11,250		11.19
	FULL MARKET VALUE	30,000	School Relevy			15.87
			FD039 Stockholm Fire Prot	30,000 TO M		35.50
			TOTAL TAX ---			197.33**
				DATE #1		01/31/17
				AMT DUE		197.33
***** 56.001-2-6.2 *****						
	865 CR 49				BILL	2044
56.001-2-6.2	210 1 Family Res		2017 St Lawrence Co	65,000		545.43
Smith James S	Brasher Falls 402001	16,000	Town of Stockholm	65,000		33.28
Smith Cathy L	325x316	65,000	Highway	65,000		199.96
865 County Route 49	FRNT 325.00 DPTH 266.00		Chargebacks	65,000		64.67
Winthrop, NY 13697	ACRES 2.00		School Relevy			852.19
	EAST-0395148 NRTH-1727152		FD039 Stockholm Fire Prot	65,000 TO M		76.91
	DEED BOOK 2009 PG-14566					
	FULL MARKET VALUE	65,000				
			TOTAL TAX ---			1,772.44**
				DATE #1		01/31/17
				AMT DUE		1,772.44



STATE OF NEW YORK
COUNTY - St Lawrence
TOWN - Stockholm
SWIS - 408000

2 0 1 7 T O W N T A X R O L L
T A X A B L E SECTION OF THE ROLL - 1
OWNERS NAME SEQUENCE
UNIFORM PERCENT OF VALUE IS 100.00

PAGE 570
VALUATION DATE-JUL 01, 2015
TAXABLE STATUS DATE-MAR 01, 2016

TAX MAP PARCEL NUMBER	PROPERTY LOCATION & CLASS	ASSESSMENT	EXEMPTION CODE	COUNTY	TOWN	TAX AMOUNT
CURRENT OWNERS NAME	SCHOOL DISTRICT	LAND	TAX DESCRIPTION	TAXABLE VALUE		
CURRENT OWNERS ADDRESS	PARCEL SIZE/GRID COORD	TOTAL	SPECIAL DISTRICTS			
***** 43.003-1-23 *****						
43.003-1-23	219 Reynolds Rd			ACCT 1-	56- 1	BILL 2045
Smith Julie	240 Rural res		2017 St Lawrence Co	67,000		562.21
219 Reynolds Rd	Norwood-Norfolk 406201	28,300	Town of Stockholm	67,000		34.30
Norwood, NY 13668	49.26a(d)	67,000	Highway	67,000		206.12
	FRNT 838.00 DPTH		Chargebacks	67,000		66.66
	ACRES 49.30 BANK8888869		FD039 Stockholm Fire Prot	67,000	TO M	79.27
	EAST-0337743 NRTH-1728141		NL002 Norwood Library	67,000	TO	48.00
	DEED BOOK 1034 PG-00768					
	FULL MARKET VALUE	67,000				
TOTAL TAX ---						996.56**
						DATE #1 01/31/17
						AMT DUE 996.56
***** 44.003-2-16 *****						
44.003-2-16	9589 Ush 11			ACCT 1-	29- 2	BILL 2046
Smith Kenneth C	210 1 Family Res		VET WAR CT 41121	12,000	12,000	
Smith Elaine H	Brasher Falls 402001	12,300	2017 St Lawrence Co	77,000		646.12
9589 US Highway 11	152x199x150x178	89,000	Town of Stockholm	77,000		39.43
Winthrop, NY 13697	FRNT 152.00 DPTH 189.00		Highway	77,000		236.88
	EAST-0371063 NRTH-1735308		Chargebacks	77,000		76.61
	DEED BOOK 2006 PG-21410		FD039 Stockholm Fire Prot	89,000	TO M	105.30
	FULL MARKET VALUE	89,000				
TOTAL TAX ---						1,104.34**
						DATE #1 01/31/17
						AMT DUE 1,104.34
***** 43.001-4-14 *****						
43.001-4-14	1391 Old Market Rd			ACCT 1-	19- 6	BILL 2047
Smith Maxine L	210 1 Family Res		2017 St Lawrence Co	49,000		411.17
1391 Old Market Rd	Norwood-Norfolk 406201	6,900	Town of Stockholm	49,000		25.09
Norwood, NY 13668	FRNT 66.00 DPTH 375.00	49,000	Highway	49,000		150.74
	EAST-0343090 NRTH-1737955		Chargebacks	49,000		48.75
	DEED BOOK 1999 PG-21338		FD039 Stockholm Fire Prot	49,000	TO M	57.98
	FULL MARKET VALUE	49,000	NL002 Norwood Library	49,000	TO	35.11
TOTAL TAX ---						728.84**
						DATE #1 01/31/17
						AMT DUE 728.84
***** 54.049-1-21.2 *****						
54.049-1-21.2	18 Stockholm Knapps Station			ACCT 1-	2- 3.2	BILL 2048
Smith Peter L	270 Mfg housing		2017 St Lawrence Co	79,000		662.90
Smith Valerie A	Potsdam 2 407402	9,700	Town of Stockholm	79,000		40.45
18 Stockholm Knapps Station Rd	FRNT 134.00 DPTH 124.00	79,000	Highway	79,000		243.03
Potsdam, NY 13676	ACRES 0.38 BANK8888830		Chargebacks	79,000		78.60
	EAST-0349123 NRTH-1721143		FD038 W Stockholm Fire Dis	79,000	TO M	105.48
	DEED BOOK 1052 PG-00842		LT031 W Stockholm Light	79,000	TO M	61.81
	FULL MARKET VALUE	79,000				
TOTAL TAX ---						1,192.27**
						DATE #1 01/31/17
						AMT DUE 1,192.27

STATE OF NEW YORK
 COUNTY - St Lawrence
 TOWN - Stockholm
 SWIS - 408000

2 0 1 7 T O W N T A X R O L L
 T A X A B L E SECTION OF THE ROLL - 1
 OWNERS NAME SEQUENCE
 UNIFORM PERCENT OF VALUE IS 100.00

PAGE 571
 VALUATION DATE-JUL 01, 2015
 TAXABLE STATUS DATE-MAR 01, 2016

TAX MAP PARCEL NUMBER	PROPERTY LOCATION & CLASS	ASSESSMENT	EXEMPTION CODE	COUNTY	TOWN	TAX AMOUNT
CURRENT OWNERS NAME	SCHOOL DISTRICT	LAND	TAX DESCRIPTION	TAXABLE VALUE		
CURRENT OWNERS ADDRESS	PARCEL SIZE/GRID COORD	TOTAL	SPECIAL DISTRICTS			
***** 55.004-1-23 *****						
55.004-1-23	501 Elliott Rd			ACCT 1-	78- 7	BILL 2049
Smith Roancy	210 1 Family Res		2017 St Lawrence Co	55,000		461.52
501 Elliott Rd	Brasher Falls 402001	11,600	Town of Stockholm	55,000		28.16
Winthrop, NY 13697	160x150 1 Fam Res/garage	55,000	Highway	55,000		169.20
	FRNT 160.00 DPTH 150.00		Chargebacks	55,000		54.72
	ACRES 0.55		School Relevy			608.71
	EAST-0377727 NRTH-1719384		FD039 Stockholm Fire Prot	55,000	TO M	65.07
	DEED BOOK 2007 PG-13439					
	FULL MARKET VALUE	55,000				
TOTAL TAX ---						1,387.38**
DATE #1						01/31/17
AMT DUE						1,387.38
***** 66.002-1-8.1 *****						
66.002-1-8.1	161 Sullivan Rd			ACCT 1-	81- 1.1	BILL 2050
Smith Thomas L	240 Rural res		2017 St Lawrence Co	210,000		1,762.15
161 Sullivan Rd	Parishville 1 406601	102,500	Town of Stockholm	210,000		107.52
Winthrop, NY 13697	easement 2003/4204	210,000	Highway	210,000		646.04
	See 1074/1023		Chargebacks	210,000		208.95
	FRNT 743.00 DPTH		FD039 Stockholm Fire Prot	210,000	TO M	248.47
	ACRES 153.20					
	EAST-0372292 NRTH-1711427					
	DEED BOOK 1052 PG-00219					
	FULL MARKET VALUE	210,000				
TOTAL TAX ---						2,973.13**
DATE #1						01/31/17
AMT DUE						2,973.13
***** 66.002-1-8.2 *****						
66.002-1-8.2	Sullivan Rd					BILL 2051
Smith Thomas L	105 Vac farmland		2017 St Lawrence Co	10,700		89.79
161 Sullivan Rd	Parishville 1 406601	10,700	Town of Stockholm	10,700		5.48
Winthrop, NY 13697	Easement 2003/4204	10,700	Highway	10,700		32.92
	22.017a See 1074/1023		Chargebacks	10,700		10.65
	FRNT 1186.00 DPTH		FD039 Stockholm Fire Prot	10,700	TO M	12.66
	ACRES 21.40					
	EAST-0372466 NRTH-1709935					
	DEED BOOK 1054 PG-00143					
	FULL MARKET VALUE	10,700				
TOTAL TAX ---						151.50**
DATE #1						01/31/17
AMT DUE						151.50

STATE OF NEW YORK
COUNTY - St Lawrence
TOWN - Stockholm
SWIS - 408000

2 0 1 7 T O W N T A X R O L L
T A X A B L E SECTION OF THE ROLL - 1
OWNERS NAME SEQUENCE
UNIFORM PERCENT OF VALUE IS 100.00

PAGE 572
VALUATION DATE-JUL 01, 2015
TAXABLE STATUS DATE-MAR 01, 2016

TAX MAP PARCEL NUMBER	PROPERTY LOCATION & CLASS	ASSESSMENT	EXEMPTION CODE	COUNTY	TOWN	TAX AMOUNT
CURRENT OWNERS NAME	SCHOOL DISTRICT	LAND	TAX DESCRIPTION			
CURRENT OWNERS ADDRESS	PARCEL SIZE/GRID COORD	TOTAL	SPECIAL DISTRICTS			
***** 25.003-2-7 *****						
25.003-2-7	986 Sh 420			ACCT 1-	23- 6	BILL 2052
Smith-Weller Nancy A	270 Mfg housing		2017 St Lawrence Co	36,000		302.08
PO Box 162	Brasher Falls 402001	16,800	Town of Stockholm	36,000		18.43
Massena, NY 13662	2.90a(d) 132'fr	36,000	Highway	36,000		110.75
	FRNT 132.00 DPTH		Chargebacks	36,000		35.82
	ACRES 2.80		School Relevy			876.54
PRIOR OWNER ON 3/01/2016	EAST-0371207 NRTH-1761723		FD039 Stockholm Fire Prot	36,000	TO M	42.59
Smith-Weller Nancy A	DEED BOOK 2008 PG-4184					
	FULL MARKET VALUE	36,000				
TOTAL TAX ---						1,386.21**
						DATE #1 01/31/17
						AMT DUE 1,386.21
***** 44.002-2-31.1 *****						
44.002-2-31.1	166 SH 11C			ACCT 1-64-3 & 1-		BILL 2053
Smith-Weller Nancy A	312 Vac w/imprv		2017 St Lawrence Co	20,000		167.82
PO Box 162	Brasher Falls 402001	14,100	Town of Stockholm	20,000		10.24
Massena, NY 13662	ACRES 19.20	20,000	Highway	20,000		61.53
	EAST-0374224 NRTH-1738321		Chargebacks	20,000		19.90
	DEED BOOK 2009 PG-16375		FD039 Stockholm Fire Prot	20,000	TO M	23.66
PRIOR OWNER ON 3/01/2016	FULL MARKET VALUE	20,000				
Smith-Weller Nancy A						
TOTAL TAX ---						283.15**
						DATE #1 01/31/17
						AMT DUE 283.15
***** 54.001-2-22 *****						
54.001-2-22	200 Stockholm Knapps Station					BILL 2054
Smutz Mark	210 1 Family Res		RPTL466_f 41691	3,000	3,000	
148A County Route 57	Norwood-Norfolk 406201	18,600	2017 St Lawrence Co	107,000		897.86
Potsdam, NY 13676	765'fr	110,000	Town of Stockholm	107,000		54.79
	ACRES 7.20		Highway	107,000		329.17
	EAST-0347616 NRTH-1724141		Chargebacks	107,000		106.46
	DEED BOOK 1081 PG-620		FD039 Stockholm Fire Prot	110,000	TO M	130.15
	FULL MARKET VALUE	110,000	NL002 Norwood Library	110,000	TO	78.81
TOTAL TAX ---						1,597.24**
						DATE #1 01/31/17
						AMT DUE 1,597.24
***** 54.002-6-1 *****						
54.002-6-1	Ush 11			ACCT 1-	2- 2	BILL 2055
Smutz Mark	314 Rural vac<10		2017 St Lawrence Co	6,400		53.70
148A County Route 57	Potsdam 2 407402	6,400	Town of Stockholm	6,400		3.28
Potsdam, NY 13676	1178'fr	6,400	Highway	6,400		19.69
	ACRES 3.80		Chargebacks	6,400		6.37
	EAST-0349115 NRTH-1720141		FD038 W Stockholm Fire Dis	6,400	TO M	8.55
	DEED BOOK 1052 PG-835					
	FULL MARKET VALUE	6,400				
TOTAL TAX ---						91.59**
						DATE #1 01/31/17
						AMT DUE 91.59

STATE OF NEW YORK
 COUNTY - St Lawrence
 TOWN - Stockholm
 SWIS - 408000

2 0 1 7 T O W N T A X R O L L
 T A X A B L E SECTION OF THE ROLL - 1
 OWNERS NAME SEQUENCE
 UNIFORM PERCENT OF VALUE IS 100.00

PAGE 573
 VALUATION DATE-JUL 01, 2015
 TAXABLE STATUS DATE-MAR 01, 2016

TAX MAP PARCEL NUMBER	PROPERTY LOCATION & CLASS	ASSESSMENT	EXEMPTION CODE	COUNTY	TOWN	TAX AMOUNT
CURRENT OWNERS NAME	SCHOOL DISTRICT	LAND	TAX DESCRIPTION	TAXABLE VALUE		
CURRENT OWNERS ADDRESS	PARCEL SIZE/GRID COORD	TOTAL	SPECIAL DISTRICTS			
***** 54.049-1-15 *****						
54.049-1-15	148A,B Cr 57			ACCT 1-	2- 1	BILL 2056
Smutz Mark T	484 1 use sm bld		2017 St Lawrence Co	90,000		755.21
148B County Route 57	Potsdam 2 407402	13,600	Town of Stockholm	90,000		46.08
Potsdam, NY 13676	Lot 1/Store-Lot 2/Modular	90,000	Highway	90,000		276.87
	167x24x133x50x50x167		Chargebacks	90,000		89.55
	General Store		School Relevy			1,578.80
	FRNT 167.00 DPTH		FD038 W Stockholm Fire Dis	90,000	TO M	120.17
	ACRES 0.86		LT031 W Stockholm Light	90,000	TO M	70.41
	EAST-0349627 NRTH-1720759					
	DEED BOOK 1117 PG-23					
	FULL MARKET VALUE	90,000				
TOTAL TAX ---						2,937.09**
DATE #1						01/31/17
AMT DUE						2,937.09
***** 65.002-4-14.12 *****						
65.002-4-14.12	14 Benton Rd					BILL 2057
Smutz Travis M	210 1 Family Res		2017 St Lawrence Co	115,000		964.99
Smutz Karin E	Potsdam 2 407402	20,200	Town of Stockholm	115,000		58.88
14 Benton Rd	FRNT 493.00 DPTH 550.00	115,000	Highway	115,000		353.78
Potsdam, NY 13676	ACRES 6.20 BANK8888111		Chargebacks	115,000		114.42
	EAST-0351808 NRTH-1708079		FD039 Stockholm Fire Prot	115,000	TO M	136.06
	DEED BOOK 2015 PG-10667					
	FULL MARKET VALUE	115,000				
TOTAL TAX ---						1,628.13**
DATE #1						01/31/17
AMT DUE						1,628.13
***** 54.058-2-17 *****						
54.058-2-17	15 Livingston Rd					BILL 2058
Snell Debra A	210 1 Family Res		2017 St Lawrence Co	78,000		654.51
PO Box 176	Potsdam 2 407402	15,200	Town of Stockholm	78,000		39.94
West Stockholm, NY 13696	FRNT 242.00 DPTH	78,000	Highway	78,000		239.96
	ACRES 1.20 BANK8888209		Chargebacks	78,000		77.61
	EAST-0352892 NRTH-1718414		FD038 W Stockholm Fire Dis	78,000	TO M	104.14
	DEED BOOK 1999 PG-24671		LT031 W Stockholm Light	78,000	TO M	61.02
	FULL MARKET VALUE	78,000				
TOTAL TAX ---						1,177.18**
DATE #1						01/31/17
AMT DUE						1,177.18

STATE OF NEW YORK
 COUNTY - St Lawrence
 TOWN - Stockholm
 SWIS - 408000

2 0 1 7 T O W N T A X R O L L
 T A X A B L E SECTION OF THE ROLL - 1
 OWNERS NAME SEQUENCE
 UNIFORM PERCENT OF VALUE IS 100.00

PAGE 574
 VALUATION DATE-JUL 01, 2015
 TAXABLE STATUS DATE-MAR 01, 2016

TAX MAP PARCEL NUMBER	PROPERTY LOCATION & CLASS	ASSESSMENT	EXEMPTION CODE	COUNTY	TOWN	TAX AMOUNT
CURRENT OWNERS NAME	SCHOOL DISTRICT	LAND	TAX DESCRIPTION	TAXABLE VALUE		
CURRENT OWNERS ADDRESS	PARCEL SIZE/GRID COORD	TOTAL	SPECIAL DISTRICTS			
***** 54.042-1-6 *****						
8684,8688	Ush 11			ACCT 1- 54- 9	BILL	2059
54.042-1-6	220 2 Family Res		Vet Chg of 41003	0	63,769	
Snell James	Potsdam 2 407402	12,700	Vet Pro Ra 41112	46,264	0	
Snell Diana	.50ar 1 Fam Res	95,000	2017 St Lawrence Co	48,736		408.95
5689 State Highway 56	FRNT 182.00 DPTH		Town of Stockholm	31,231		15.99
Potsdam, NY 13676	ACRES 0.74		Highway	31,231		96.08
	EAST-0351620 NRTH-1723695		Chargebacks	31,231		31.07
	DEED BOOK 919 PG-00507		FD038 W Stockholm Fire Dis	95,000	TO M	126.84
	FULL MARKET VALUE	95,000	LT032 Sanfordville Light	95,000	TO M	36.35
			TOTAL TAX ---			715.28**
				DATE #1		01/31/17
				AMT DUE		715.28
***** 55.003-1-8.2 *****						
343	Fearl Bridge Rd				BILL	2060
55.003-1-8.2	270 Mfg housing		2017 St Lawrence Co	38,000		318.86
Snyder David A	Potsdam 2 407402	17,900	Town of Stockholm	38,000		19.46
Snyder Susan I	New Trlr 10/94	38,000	Highway	38,000		116.90
343 Fearl Bridge Rd	5.0a (D) 680X300		Chargebacks	38,000		37.81
Winthrop, NY 13697	ACRES 4.70		FD039 Stockholm Fire Prot	38,000	TO M	44.96
	EAST-0364406 NRTH-1716486					
	DEED BOOK 1078 PG-59					
	FULL MARKET VALUE	38,000				
			TOTAL TAX ---			537.99**
				DATE #1		01/31/17
				AMT DUE		537.99
***** 44.003-1-23.2 *****						
9110	Ush 11				BILL	2061
44.003-1-23.2	270 Mfg housing		2017 St Lawrence Co	33,000		276.91
Snyder Joseph R	Brasher Falls 402001	15,400	Town of Stockholm	33,000		16.90
9110 US Highway 11	501x150x500x150	33,000	Highway	33,000		101.52
Potsdam, NY 13676	FRNT 501.00 DPTH 150.00		Chargebacks	33,000		32.83
	ACRES 1.70		FD039 Stockholm Fire Prot	33,000	TO M	39.04
	EAST-0360725 NRTH-1728746					
	DEED BOOK 1106 PG-283					
	FULL MARKET VALUE	33,000				
			TOTAL TAX ---			467.20**
				DATE #1		01/31/17
				AMT DUE		467.20

STATE OF NEW YORK
COUNTY - St Lawrence
TOWN - Stockholm
SWIS - 408000

2 0 1 7 T O W N T A X R O L L
T A X A B L E SECTION OF THE ROLL - 1
OWNERS NAME SEQUENCE
UNIFORM PERCENT OF VALUE IS 100.00

PAGE 575
VALUATION DATE-JUL 01, 2015
TAXABLE STATUS DATE-MAR 01, 2016

TAX MAP PARCEL NUMBER	PROPERTY LOCATION & CLASS	ASSESSMENT	EXEMPTION CODE	COUNTY	TOWN	TAX AMOUNT
CURRENT OWNERS NAME	SCHOOL DISTRICT	LAND	TAX DESCRIPTION			
CURRENT OWNERS ADDRESS	PARCEL SIZE/GRID COORD	TOTAL	SPECIAL DISTRICTS			
***** 34.068-1-18 *****						
	307 Sh 420			ACCT 1-	47- 4	BILL 2062
34.068-1-18	210 1 Family Res		2017 St Lawrence Co	64,000		537.04
Snyder Lori	Brasher Falls 402001	7,800	Town of Stockholm	64,000		32.77
2221 County Route 38	75x300	64,000	Highway	64,000		196.89
Norfolk, NY 13667	FRNT 75.00 DPTH 325.00		Chargebacks	64,000		63.68
	EAST-0381419 NRTH-1747927		FD037 Brasher Winthrp FD	64,000	TO M	105.22
	DEED BOOK 2014 PG-9824		LT030 Winthrop Light	64,000	TO M	35.03
	FULL MARKET VALUE	64,000	US001 Unpaid Sewer Tax	285.60	MT	285.60
			TOTAL TAX ---			1,256.23**
				DATE #1		01/31/17
				AMT DUE		1,256.23
***** 66.001-2-20 *****						
	1590 Sh 11B			ACCT 1-	100- 4	BILL 2063
66.001-2-20	210 1 Family Res		2017 St Lawrence Co	42,000		352.43
Snyder Rodney	Parishville 1 406601	17,600	Town of Stockholm	42,000		21.50
Snyder Dennis	3.50ar	42,000	Highway	42,000		129.21
1590 State Highway 11B	ACRES 3.60 BANK8888150		Chargebacks	42,000		41.79
Potsdam, NY 13676	EAST-0372141 NRTH-1705762		FD039 Stockholm Fire Prot	42,000	TO M	49.69
	DEED BOOK 2010 PG-2510					
	FULL MARKET VALUE	42,000				
			TOTAL TAX ---			594.62**
				DATE #1		01/31/17
				AMT DUE		594.62
***** 33.004-2-4 *****						
	Off Lynch Rd			ACCT 1-	108-13	BILL 2064
33.004-2-4	910 Priv forest		2017 St Lawrence Co	2,100		17.62
Sochia Howard J Jr	Norwood-Norfolk 406201	2,100	Town of Stockholm	2,100		1.08
% Helen M Sochia	FRNT 213.00 DPTH 748.00	2,100	Highway	2,100		6.46
2701 State Highway 72	ACRES 3.60		Chargebacks	2,100		2.09
Potsdam, NY 13676	EAST-0349656 NRTH-1745784		School Relevy			57.03
	DEED BOOK 2004 PG-21180		FD039 Stockholm Fire Prot	2,100	TO M	2.48
PRIOR OWNER ON 3/01/2016	FULL MARKET VALUE	2,100	NL002 Norwood Library	2,100	TO	1.50
Sochia Howard						
			TOTAL TAX ---			88.26**
				DATE #1		01/31/17
				AMT DUE		88.26
***** 25.003-4-17 *****						
	530 Hurley Rd			ACCT 1-	91-12	BILL 2065
25.003-4-17	210 1 Family Res		2017 St Lawrence Co	48,000		402.78
Sochia Jane M (Lu)	Brasher Falls 402001	4,700	Town of Stockholm	48,000		24.58
530 Hurley Rd	FRNT 86.00 DPTH 55.00	48,000	Highway	48,000		147.67
Brasher Falls, NY 13613	EAST-0369130 NRTH-1760027		Chargebacks	48,000		47.76
	DEED BOOK 2010 PG-6958		FD039 Stockholm Fire Prot	48,000	TO M	56.79
	FULL MARKET VALUE	48,000				
			TOTAL TAX ---			679.58**
				DATE #1		01/31/17
				AMT DUE		679.58

STATE OF NEW YORK
 COUNTY - St Lawrence
 TOWN - Stockholm
 SWIS - 408000

2 0 1 7 T O W N T A X R O L L
 T A X A B L E SECTION OF THE ROLL - 1
 OWNERS NAME SEQUENCE
 UNIFORM PERCENT OF VALUE IS 100.00

PAGE 576
 VALUATION DATE-JUL 01, 2015
 TAXABLE STATUS DATE-MAR 01, 2016

TAX MAP PARCEL NUMBER	PROPERTY LOCATION & CLASS	ASSESSMENT	EXEMPTION CODE	COUNTY	TOWN	TAX AMOUNT
CURRENT OWNERS NAME	SCHOOL DISTRICT	LAND	TAX DESCRIPTION			
CURRENT OWNERS ADDRESS	PARCEL SIZE/GRID COORD	TOTAL	SPECIAL DISTRICTS			
44.001-3-14	Mccarthy Rd 322 Rural vac>10		2017 St Lawrence Co	44.001-3-14	ACCT 1- 64- 4.2	BILL 2066
Soto Joseph E	Brasher Falls 402001	28,800	Town of Stockholm			241.67
Soto Blanca	46a(d)	28,800	Highway			14.75
157 Southworth St	FRNT 630.00 DPTH		Chargebacks			88.60
Milford, CT 06460	ACRES 48.60		FD039 Stockholm Fire Prot		TO M	28.66
	EAST-0368433 NRTH-1739535					34.08
	DEED BOOK 1004 PG-00571					
	FULL MARKET VALUE	28,800				
TOTAL TAX ---						407.76**
DATE #1						01/31/17
AMT DUE						407.76
44.002-1-18	Green Meadows Rd 910 Priv forest		2017 St Lawrence Co	44.002-1-18	ACCT 1-64-3 & 1-	BILL 2067
Soto Joseph E	Brasher Falls 402001	10,300	Town of Stockholm			86.43
Soto Blanca R	FRNT 522.00 DPTH	10,300	Highway			5.27
157 Southworth St	ACRES 11.60		Chargebacks			31.69
Milford, CT 06460	EAST-0374024 NRTH-1741762		FD039 Stockholm Fire Prot		TO M	10.25
	DEED BOOK 949 PG-00864					12.19
	FULL MARKET VALUE	10,300				
TOTAL TAX ---						145.83**
DATE #1						01/31/17
AMT DUE						145.83
66.001-1-7.112	98 West Stockholm Southville 910 Priv forest		2017 St Lawrence Co	66.001-1-7.112		BILL 2068
Southville Properties, Inc	Potsdam 2 407402	11,900	Town of Stockholm			99.86
800 County Route 47	ACRES 14.70	11,900	Highway			6.09
Potsdam, NY 13676	EAST-0362259 NRTH-1706159		Chargebacks			36.61
	DEED BOOK 2010 PG-3448		FD039 Stockholm Fire Prot		TO M	11.84
	FULL MARKET VALUE	11,900				14.08
TOTAL TAX ---						168.48**
DATE #1						01/31/17
AMT DUE						168.48
66.001-1-7.115	56 West Stockholm Southville 312 Vac w/imprv		2017 St Lawrence Co	66.001-1-7.115		BILL 2069
Southville Properties, Inc	Potsdam 2 407402	21,300	Town of Stockholm			184.61
800 County Route 47	Easement 2013/6644	22,000	Highway			11.26
Potsdam, NY 13676	Shed		Chargebacks			67.68
	ACRES 29.40		FD039 Stockholm Fire Prot		TO M	21.89
	EAST-0362782 NRTH-1705307					26.03
	DEED BOOK 2011 PG-2363					
	FULL MARKET VALUE	22,000				
TOTAL TAX ---						311.47**
DATE #1						01/31/17
AMT DUE						311.47

STATE OF NEW YORK
 COUNTY - St Lawrence
 TOWN - Stockholm
 SWIS - 408000

2 0 1 7 T O W N T A X R O L L
 T A X A B L E SECTION OF THE ROLL - 1
 OWNERS NAME SEQUENCE
 UNIFORM PERCENT OF VALUE IS 100.00

PAGE 577
 VALUATION DATE-JUL 01, 2015
 TAXABLE STATUS DATE-MAR 01, 2016

TAX MAP PARCEL NUMBER	PROPERTY LOCATION & CLASS	ASSESSMENT	EXEMPTION CODE	COUNTY	TOWN	TAX AMOUNT
CURRENT OWNERS NAME	SCHOOL DISTRICT	LAND	TAX DESCRIPTION	TAXABLE VALUE		
CURRENT OWNERS ADDRESS	PARCEL SIZE/GRID COORD	TOTAL	SPECIAL DISTRICTS			
44.002-3-8.12	162 White Rd 270 Mfg housing		2017 St Lawrence Co	44.002-3-8.12		BILL 2070
Sova John L	Brasher Falls 402001	14,200	Town of Stockholm			411.17
Sova Tina M	193x180x161x150	49,000	Highway			25.09
PO Box 356	FRNT 193.00 DPTH 180.00		Chargebacks			150.74
Winthrop, NY 13697	EAST-0379545 NRTH-1741286		School Relevy			48.75
	DEED BOOK 2009 PG-20918		FD039 Stockholm Fire Prot		TO M	1,193.07
	FULL MARKET VALUE	49,000				57.98
TOTAL TAX ---						1,886.80**
DATE #1						01/31/17
AMT DUE						1,886.80
44.002-3-8.13	158 White Rd 270 Mfg housing		2017 St Lawrence Co	44.002-3-8.13		BILL 2071
Sova John L	Brasher Falls 402001	13,900	Town of Stockholm			209.78
Sova Tina M	248x150x256x130	25,000	Highway			12.80
PO Box 356	FRNT 248.00 DPTH 150.00		Chargebacks			76.91
Winthrop, NY 13697	EAST-0379437 NRTH-1741200		School Relevy			24.87
	DEED BOOK 2009 PG-20918		FD039 Stockholm Fire Prot		TO M	608.71
	FULL MARKET VALUE	25,000				29.58
TOTAL TAX ---						962.65**
DATE #1						01/31/17
AMT DUE						962.65
35.003-1-7.1	1729 Cr 49 270 Mfg housing - WTRFNT		2017 St Lawrence Co	35.003-1-7.1		BILL 2072
Sova William J	Brasher Falls 402001	16,200	Town of Stockholm			629.34
1729 County Route 49	See 1084/110 & 2014/8581	75,000	Highway			38.40
Winthrop, NY 13697	150'wf		Chargebacks			230.73
	FRNT 150.00 DPTH 654.00		FD039 Stockholm Fire Prot		TO M	74.62
	ACRES 2.20 BANK8888869					88.74
	EAST-0384838 NRTH-1745090					
	DEED BOOK 2014 PG-10626					
	FULL MARKET VALUE	75,000				
TOTAL TAX ---						1,061.83**
DATE #1						01/31/17
AMT DUE						1,061.83
54.066-1-5	832 Hatch Rd 210 1 Family Res		2017 St Lawrence Co	54.066-1-5		BILL 2073
Spencer Jeremiah L	Potsdam 2 407402	15,200	Town of Stockholm			537.04
832 Hatch Rd	See 32/1061	64,000	Highway			32.77
West Stockholm, NY 13696	1.25ar 1 Fam Res		Chargebacks			196.89
	FRNT 120.00 DPTH		FD038 W Stockholm Fire Dis		TO M	63.68
	ACRES 1.20 BANK8888869		LT031 W Stockholm Light		TO M	85.45
PRIOR OWNER ON 3/01/2016	EAST-0351945 NRTH-1717024					50.07
Spencer Kenneth (Estate)	DEED BOOK 2016 PG-2980					
	FULL MARKET VALUE	64,000				
TOTAL TAX ---						965.90**
DATE #1						01/31/17
AMT DUE						965.90

STATE OF NEW YORK
 COUNTY - St Lawrence
 TOWN - Stockholm
 SWIS - 408000

2 0 1 7 T O W N T A X R O L L
 T A X A B L E SECTION OF THE ROLL - 1
 OWNERS NAME SEQUENCE
 UNIFORM PERCENT OF VALUE IS 100.00

PAGE 578
 VALUATION DATE-JUL 01, 2015
 TAXABLE STATUS DATE-MAR 01, 2016

TAX MAP PARCEL NUMBER	PROPERTY LOCATION & CLASS	ASSESSMENT	EXEMPTION CODE	COUNTY	TOWN	TAXABLE VALUE	TAX AMOUNT
CURRENT OWNERS NAME	SCHOOL DISTRICT	LAND	TAX DESCRIPTION				
CURRENT OWNERS ADDRESS	PARCEL SIZE/GRID COORD	TOTAL	SPECIAL DISTRICTS				
***** 55.004-2-24 *****							
115 Converse Rd							BILL 2074
55.004-2-24	210 1 Family Res		2017 St Lawrence Co			72,000	604.17
Spiridakis Donald Jr	Brasher Falls 402001	15,900	Town of Stockholm			72,000	36.86
Spiridakis Julee	270x326	72,000	Highway			72,000	221.50
115 Converse Rd	ACRES 1.90 BANK8888830		Chargebacks			72,000	71.64
Winthrop, NY 13697	EAST-0384301 NRTH-1714716		FD039 Stockholm Fire Prot		TO M	72,000	85.19
	DEED BOOK 2001 PG-13738						
	FULL MARKET VALUE	72,000					
						TOTAL TAX ---	1,019.36**
						DATE #1	01/31/17
						AMT DUE	1,019.36
***** 56.003-1-2.1 *****							
120, 121 Converse Rd							BILL 2075
56.003-1-2.1	280 Res Multiple		Silo 42100			3,600	3,600
Spiridakis Veronica	Brasher Falls 402001	93,500	2017 St Lawrence Co			216,400	1,815.85
120 Converse Rd	ACRES 171.10 BANK8888869	220,000	Town of Stockholm			216,400	110.80
Winthrop, NY 13697	EAST-0385288 NRTH-1714043		Highway			216,400	665.73
	DEED BOOK 2012 PG-2009		Chargebacks			216,400	215.32
	FULL MARKET VALUE	220,000	FD039 Stockholm Fire Prot		TO M	216,400	256.04
						3,600 EX	
						TOTAL TAX ---	3,063.74**
						DATE #1	01/31/17
						AMT DUE	3,063.74
***** 55.002-1-3 *****							
Off Scott Rd							BILL 2076
55.002-1-3	910 Priv forest		2017 St Lawrence Co			5,800	48.67
Sponenburg Emma Queor	Brasher Falls 402001	5,800	Town of Stockholm			5,800	2.97
502 Drexler St	ACRES 10.00	5,800	Highway			5,800	17.84
Liverpool, NY 13088-6530	EAST-0373808 NRTH-1726584		Chargebacks			5,800	5.77
	DEED BOOK 00964 PG-00782		FD039 Stockholm Fire Prot		TO M	5,800	6.86
	FULL MARKET VALUE	5,800					
						TOTAL TAX ---	82.11**
						DATE #1	01/31/17
						AMT DUE	82.11
***** 43.004-1-20.21 *****							
813 Old Market Rd							BILL 2077
43.004-1-20.21	240 Rural res		2017 St Lawrence Co			110,000	923.03
Sprague Kim L	Norwood-Norfolk 406201	22,400	Town of Stockholm			110,000	56.32
Sprague Lori M	Also See 1079/708	110,000	Highway			110,000	338.40
813 Old Market Rd	Also See 1079/714		Chargebacks			110,000	109.45
Potsdam, NY 13676	944'fr		FD039 Stockholm Fire Prot		TO M	110,000	130.15
	ACRES 15.50		NL002 Norwood Library		TO	110,000	78.81
	EAST-0349397 NRTH-1729849						
	DEED BOOK 1030 PG-00423						
	FULL MARKET VALUE	110,000					
						TOTAL TAX ---	1,636.16**
						DATE #1	01/31/17
						AMT DUE	1,636.16

STATE OF NEW YORK
 COUNTY - St Lawrence
 TOWN - Stockholm
 SWIS - 408000

2 0 1 7 T O W N T A X R O L L
 T A X A B L E SECTION OF THE ROLL - 1
 OWNERS NAME SEQUENCE
 UNIFORM PERCENT OF VALUE IS 100.00

PAGE 579
 VALUATION DATE-JUL 01, 2015
 TAXABLE STATUS DATE-MAR 01, 2016

TAX MAP PARCEL NUMBER	PROPERTY LOCATION & CLASS	ASSESSMENT	EXEMPTION CODE-----	COUNTY-----	TOWN-----	
CURRENT OWNERS NAME	SCHOOL DISTRICT	LAND	TAX DESCRIPTION	TAXABLE VALUE		TAX AMOUNT
CURRENT OWNERS ADDRESS	PARCEL SIZE/GRID COORD	TOTAL	SPECIAL DISTRICTS			
***** 54.002-1-31 *****						
	Off Old Market Rd					BILL 2078
54.002-1-31	314 Rural vac<10		2017 St Lawrence Co	400		3.36
Sprague Kim L	Potsdam 2 407402	400	Town of Stockholm	400		0.20
Sprague Lori M	Land Locked	400	Highway	400		1.23
813 Old Market Rd	10' Strip		Chargebacks	400		0.40
Potsdam, NY 13676	FRNT 10.00 DPTH 900.00		FD039 Stockholm Fire Prot	400	TO M	.47
	EAST-0351061 NRTH-1727250					
	DEED BOOK 1079 PG-711					
	FULL MARKET VALUE	400				
TOTAL TAX ---						5.66**
DATE #1						01/31/17
AMT DUE						5.66
***** 43.001-2-30 *****						
	101 Porter Lynch Rd					BILL 2079
43.001-2-30	210 1 Family Res		VET COM CT 41131	18,000	18,000	
St Denis Angella J	Norwood-Norfolk 406201	15,500	2017 St Lawrence Co	54,000		453.12
101 Porter Lynch Rd	See 1080/445 & 2014/11820	72,000	Town of Stockholm	54,000		27.65
Norwood, NY 13668	FRNT 252.00 DPTH 225.00		Highway	54,000		166.12
	ACRES 1.30 BANK8888830		Chargebacks	54,000		53.73
	EAST-0346568 NRTH-1741732		FD039 Stockholm Fire Prot	72,000	TO M	85.19
	DEED BOOK 2014 PG-11820		NL002 Norwood Library	72,000	TO	51.58
	FULL MARKET VALUE	72,000				
TOTAL TAX ---						837.39**
DATE #1						01/31/17
AMT DUE						837.39
***** 34.067-3-1 *****						
	333 Sh 420					BILL 2080
34.067-3-1	210 1 Family Res		2017 St Lawrence Co	30,000		251.74
St Hilaire Charles F	Brasher Falls 402001	13,400	Town of Stockholm	30,000		15.36
St Hilaire Jeanette M	170x215x190x180	30,000	Highway	30,000		92.29
PO Box 221	FRNT 170.00 DPTH 197.00		Chargebacks	30,000		29.85
Winthrop, NY 13697	EAST-0380959 NRTH-1748473		FD037 Brasher Winthrp FD	30,000	TO M	49.32
	DEED BOOK 1048 PG-00919		LT030 Winthrop Light	30,000	TO M	16.42
	FULL MARKET VALUE	30,000	US001 Unpaid Sewer Tax	285.60	MT	285.60
TOTAL TAX ---						740.58**
DATE #1						01/31/17
AMT DUE						740.58
***** 34.004-1-14.2 *****						
	Skinnerville Rd					BILL 2081
34.004-1-14.2	311 Res vac land - WTRFNT		2017 St Lawrence Co	2,500		20.98
St Hilaire Travis	Brasher Falls 402001	2,500	Town of Stockholm	2,500		1.28
PO Box 221	72'wFx114x107x88x182x322	2,500	Highway	2,500		7.69
Winthrop, NY 13697	FRNT 72.00 DPTH 322.00		Chargebacks	2,500		2.49
	EAST-0375182 NRTH-1744455		FD039 Stockholm Fire Prot	2,500	TO M	2.96
	DEED BOOK 2011 PG-17822					
	FULL MARKET VALUE	2,500				
TOTAL TAX ---						35.40**
DATE #1						01/31/17
AMT DUE						35.40

STATE OF NEW YORK
COUNTY - St Lawrence
TOWN - Stockholm
SWIS - 408000

2 0 1 7 T O W N T A X R O L L
T A X A B L E SECTION OF THE ROLL - 1
OWNERS NAME SEQUENCE
UNIFORM PERCENT OF VALUE IS 100.00

PAGE 580
VALUATION DATE-JUL 01, 2015
TAXABLE STATUS DATE-MAR 01, 2016

TAX MAP PARCEL NUMBER	PROPERTY LOCATION & CLASS	ASSESSMENT	EXEMPTION CODE	COUNTY	TOWN	TAX AMOUNT
CURRENT OWNERS NAME	SCHOOL DISTRICT	LAND	TAX DESCRIPTION			
CURRENT OWNERS ADDRESS	PARCEL SIZE/GRID COORD	TOTAL	SPECIAL DISTRICTS			
***** 34.004-1-15 *****						
34.004-1-15	754 Mccarthy Rd			ACCT 1-	44- 9	BILL 2082
St Hilaire Travis	210 1 Family Res - WTRFNT		2017 St Lawrence Co	39,000		327.26
PO Box 221	Brasher Falls 402001	8,700	Town of Stockholm	39,000		19.97
Winthrop, NY 13697	125x107x114x105	39,000	Highway	39,000		119.98
	FRNT 125.00 DPTH 106.00		Chargebacks	39,000		38.80
	EAST-0375046 NRTH-1744390		FD039 Stockholm Fire Prot	39,000	TO M	46.14
	DEED BOOK 2011 PG-17822					
	FULL MARKET VALUE	39,000				
TOTAL TAX ---						552.15**
						DATE #1 01/31/17
						AMT DUE 552.15
***** 33.004-2-22 *****						
33.004-2-22	Blind Crossing Rd			ACCT 1-	56-15	BILL 2083
St Pierre Mark	312 Vac w/imprv		2017 St Lawrence Co	26,500		222.37
St Pierre Janet T	Brasher Falls 402001	18,500	Town of Stockholm	26,500		13.57
284 Blind Crossing Rd	Barn	26,500	Highway	26,500		81.52
Winthrop, NY 13697	891'ff		Chargebacks	26,500		26.37
	ACRES 42.20		FD039 Stockholm Fire Prot	26,500	TO M	31.35
	EAST-0359140 NRTH-1746195					
	DEED BOOK 2000 PG-20799					
	FULL MARKET VALUE	26,500				
TOTAL TAX ---						375.18**
						DATE #1 01/31/17
						AMT DUE 375.18
***** 33.004-2-23 *****						
33.004-2-23	Blind Crossing Rd			ACCT 1-	56-14	BILL 2084
St Pierre Mark	120 Field crops		2017 St Lawrence Co	26,000		218.17
St Pierre Janet T	Brasher Falls 402001	26,000	Town of Stockholm	26,000		13.31
284 Blind Crossing Rd	88.50ar Dairy Farm	26,000	Highway	26,000		79.99
Winthrop, NY 13697	ACRES 77.10		Chargebacks	26,000		25.87
	EAST-0359486 NRTH-1744097		FD039 Stockholm Fire Prot	26,000	TO M	30.76
	DEED BOOK 2000 PG-20799					
	FULL MARKET VALUE	26,000				
TOTAL TAX ---						368.10**
						DATE #1 01/31/17
						AMT DUE 368.10
***** 34.003-1-17 *****						
34.003-1-17	284 Blind Crossing Rd			ACCT 1-	56-12	BILL 2085
St Pierre Mark	240 Rural res		CW_15_VET/ 41162	12,000	0	
St Pierre Janet T	Brasher Falls 402001	35,500	Ag Buildin 41700	5,000	5,000	
284 Blind Crossing Rd	46.99a (D)	129,000	2017 St Lawrence Co	112,000		939.81
Winthrop, NY 13697	ACRES 45.50		Town of Stockholm	124,000		63.49
	EAST-0360422 NRTH-1745546		Highway	124,000		381.47
	DEED BOOK 2000 PG-20799		Chargebacks	124,000		123.38
	FULL MARKET VALUE	129,000	FD039 Stockholm Fire Prot	129,000	TO M	152.63
TOTAL TAX ---						1,660.78**
						DATE #1 01/31/17
						AMT DUE 1,660.78

MAY BE SUBJECT TO PAYMENT
UNDER RPTL483 UNTIL 2019

STATE OF NEW YORK
 COUNTY - St Lawrence
 TOWN - Stockholm
 SWIS - 408000

2 0 1 7 T O W N T A X R O L L
 T A X A B L E SECTION OF THE ROLL - 1
 OWNERS NAME SEQUENCE
 UNIFORM PERCENT OF VALUE IS 100.00

PAGE 581
 VALUATION DATE-JUL 01, 2015
 TAXABLE STATUS DATE-MAR 01, 2016

TAX MAP PARCEL NUMBER	PROPERTY LOCATION & CLASS	ASSESSMENT	EXEMPTION CODE	COUNTY	TOWN	TAXABLE VALUE	TAX AMOUNT
CURRENT OWNERS NAME	SCHOOL DISTRICT	LAND	TAX DESCRIPTION				
CURRENT OWNERS ADDRESS	PARCEL SIZE/GRID COORD	TOTAL	SPECIAL DISTRICTS				
***** 34.003-1-16.2 *****							
34.003-1-16.2	Old Munson Rd/abandoned			ACCT 1-	3- 7.2	BILL 2086	
St Pierre Mark E	910 Priv forest		2017 St Lawrence Co			13,000	109.09
St Pierre Janet T	Brasher Falls 402001	13,000	Town of Stockholm			13,000	6.66
284 Blind Crossing Rd	ACRES 51.90	13,000	Highway			13,000	39.99
Winthrop, NY 13697	EAST-0361310 NRTH-1745114		Chargebacks			13,000	12.93
	DEED BOOK 2006 PG-8410		FD039 Stockholm Fire Prot		TO M	13,000	15.38
	FULL MARKET VALUE	13,000					
TOTAL TAX ---							184.05**
DATE #1							01/31/17
AMT DUE							184.05
***** 44.001-3-2.111 *****							
44.001-3-2.111	McCarthy Rd			ACCT 1-	1-14	BILL 2087	
St Pierre Mark E	312 Vac w/imprv		2017 St Lawrence Co			12,000	100.69
St Pierre Janet T	Brasher Falls 402001	8,000	Town of Stockholm			12,000	6.14
284 Blind Crossing Rd	See 1026/511	12,000	Highway			12,000	36.92
Winthrop, NY 13697	ACRES 14.70		Chargebacks			12,000	11.94
	EAST-0364536 NRTH-1738562		FD039 Stockholm Fire Prot		TO M	12,000	14.20
	DEED BOOK 1021 PG-1056						
	FULL MARKET VALUE	12,000					
TOTAL TAX ---							169.89**
DATE #1							01/31/17
AMT DUE							169.89
***** 56.001-2-7.1 *****							
56.001-2-7.1	855 Cr 49			ACCT 1-	11- 4.21	BILL 2088	
St Pierre Pierre	260 Seasonal res		2017 St Lawrence Co			26,000	218.17
St Pierre Lisa	Brasher Falls 402001	22,100	Town of Stockholm			26,000	13.31
134 Old Wawbeek Rd	Camp	26,000	Highway			26,000	79.99
Tupper Lake, NY 12986	FRNT 278.00 DPTH		Chargebacks			26,000	25.87
	ACRES 13.30		FD039 Stockholm Fire Prot		TO M	26,000	30.76
	EAST-0394653 NRTH-1726494						
	DEED BOOK 2011 PG-16212						
	FULL MARKET VALUE	26,000					
TOTAL TAX ---							368.10**
DATE #1							01/31/17
AMT DUE							368.10
***** 45.003-2-6 *****							
45.003-2-6	Off CR 49			ACCT 1-	1-104- 5	BILL 2089	
Stagliano Michael V	910 Priv forest		2017 St Lawrence Co			24,000	201.39
PO Box 363	Brasher Falls 402001	24,000	Town of Stockholm			24,000	12.29
Plattekill, NY 12568-0363	ACRES 39.00	24,000	Highway			24,000	73.83
	EAST-0391372 NRTH-1734363		Chargebacks			24,000	23.88
	DEED BOOK 00028 PG-00140		FD039 Stockholm Fire Prot		TO M	24,000	28.40
	FULL MARKET VALUE	24,000					
TOTAL TAX ---							339.79**
DATE #1							01/31/17
AMT DUE							339.79

STATE OF NEW YORK
 COUNTY - St Lawrence
 TOWN - Stockholm
 SWIS - 408000

2017 TOWN TAX ROLL
 TAXABLE SECTION OF THE ROLL - 1
 OWNERS NAME SEQUENCE
 UNIFORM PERCENT OF VALUE IS 100.00

PAGE 582
 VALUATION DATE-JUL 01, 2015
 TAXABLE STATUS DATE-MAR 01, 2016

TAX MAP PARCEL NUMBER	PROPERTY LOCATION & CLASS	ASSESSMENT	EXEMPTION CODE-----	COUNTY-----	TOWN-----	
CURRENT OWNERS NAME	SCHOOL DISTRICT	LAND	TAX DESCRIPTION	TAXABLE VALUE		TAX AMOUNT
CURRENT OWNERS ADDRESS	PARCEL SIZE/GRID COORD	TOTAL	SPECIAL DISTRICTS			

54.004-2-3.1	120 Livingston Rd			54.004-2-3.1		*****
Staires Robert	240 Rural res		2017 St Lawrence Co	145,000	ACCT 1- 26- 6.2	BILL 2090
Staires Catherine	Potsdam 2 407402	84,000	Town of Stockholm	145,000		1,216.72
319 Livingston Rd	138ar	145,000	Highway	145,000		74.24
West Stockholm, NY 13696	ACRES 129.00 BANK8888830		Chargebacks	145,000		446.07
	EAST-0355762 NRTH-1718951		FD038 W Stockholm Fire Dis	145,000	TO M	144.27
	DEED BOOK 1029 PG-00725					193.60
	FULL MARKET VALUE	145,000				
			TOTAL TAX ---			2,074.90**
				DATE #1		01/31/17
				AMT DUE		2,074.90

54.002-2-27	281 Old Market Rd			54.002-2-27		*****
Staires Robert Jr	240 Rural res		CW_15_VET/ 41162	12,000		BILL 2091
281 Old Market Rd	Potsdam 2 407402	20,600	CW_DISBLD_ 41172	40,000		
Winthrop, NY 13697	521'fr	145,000	2017 St Lawrence Co	93,000		780.38
	ACRES 10.80		Town of Stockholm	145,000		74.24
	EAST-0357559 NRTH-1720119		Highway	145,000		446.07
	DEED BOOK 1079 PG-1084		Chargebacks	145,000		144.27
	FULL MARKET VALUE	145,000	School Relevy			3,102.48
			FD039 Stockholm Fire Prot	145,000	TO M	171.56
			TOTAL TAX ---			4,719.00**
				DATE #1		01/31/17
				AMT DUE		4,719.00

34.001-1-23.1	145 Mahoney Rd			34.001-1-23.1		*****
Stark Boyden	210 1 Family Res		2017 St Lawrence Co	86,000		BILL 2092
Adams Jo Ann	Brasher Falls 402001	10,700	Town of Stockholm	86,000		721.64
145 Mahoney Rd	1-Family Residence	86,000	Highway	86,000		44.03
Winthrop, NY 13697	FRNT 128.00 DPTH		Chargebacks	86,000		264.57
	ACRES 0.57		FD039 Stockholm Fire Prot	86,000	TO M	85.57
	EAST-0362890 NRTH-1754000					101.75
	DEED BOOK 1034 PG-01062					
	FULL MARKET VALUE	86,000				
			TOTAL TAX ---			1,217.56**
				DATE #1		01/31/17
				AMT DUE		1,217.56

54.049-1-16	147 Cr 57			54.049-1-16		*****
Stark Brian L	210 1 Family Res		2017 St Lawrence Co	65,000	ACCT 1- 40- 5	BILL 2093
Cota Erynn C	Potsdam 2 407402	13,000	Town of Stockholm	65,000		545.43
147 County Route 57	FRNT 231.00 DPTH 132.00	65,000	Highway	65,000		33.28
Potsdam, NY 13676	BANK8888869		Chargebacks	65,000		199.96
	EAST-0349432 NRTH-1720554		FD038 W Stockholm Fire Dis	65,000	TO M	64.67
	DEED BOOK 2010 PG-18236		LT031 W Stockholm Light	65,000	TO M	86.79
	FULL MARKET VALUE	65,000				50.85
			TOTAL TAX ---			980.98**
				DATE #1		01/31/17
				AMT DUE		980.98

STATE OF NEW YORK
 COUNTY - St Lawrence
 TOWN - Stockholm
 SWIS - 408000

2 0 1 7 T O W N T A X R O L L
 T A X A B L E SECTION OF THE ROLL - 1
 OWNERS NAME SEQUENCE
 UNIFORM PERCENT OF VALUE IS 100.00

PAGE 583
 VALUATION DATE-JUL 01, 2015
 TAXABLE STATUS DATE-MAR 01, 2016

TAX MAP PARCEL NUMBER	PROPERTY LOCATION & CLASS	ASSESSMENT	EXEMPTION CODE	COUNTY	TOWN	TAXABLE VALUE	TAX AMOUNT
CURRENT OWNERS NAME	SCHOOL DISTRICT	LAND	TAX DESCRIPTION				
CURRENT OWNERS ADDRESS	PARCEL SIZE/GRID COORD	TOTAL	SPECIAL DISTRICTS				
***** 54.001-2-8.1 *****							
	728 Pleasant Valley Rd					ACCT 1- 92- 3	BILL 2094
54.001-2-8.1	240 Rural res		2017 St Lawrence Co			95,000	797.16
Stark Patrick	Potsdam 2 407402	28,000	Town of Stockholm			95,000	48.64
Stark Mollie M	Easement 2008/21217	95,000	Highway			95,000	292.26
728 Pleasant Valley Rd	ACRES 16.90		Chargebacks			95,000	94.52
Potsdam, NY 13676	EAST-0346117 NRTH-1725818		FD039 Stockholm Fire Prot		TO M	95,000	112.40
	DEED BOOK 928 PG-668						
	FULL MARKET VALUE	95,000					
						TOTAL TAX ---	1,344.98**
						DATE #1	01/31/17
						AMT DUE	1,344.98
***** 54.041-1-1.2 *****							
	8649 Ush 11					ACCT 1-40-7.2	BILL 2095
54.041-1-1.2	210 1 Family Res		2017 St Lawrence Co			110,000	923.03
Stark Robert P	Potsdam 2 407402	11,900	Town of Stockholm			110,000	56.32
Stark Frances P	150x170	110,000	Highway			110,000	338.40
8649 US Highway 11	FRNT 150.00 DPTH 170.00		Chargebacks			110,000	109.45
Potsdam, NY 13676	ACRES 0.58		FD038 W Stockholm Fire Dis		TO M	110,000	146.87
	EAST-0350834 NRTH-1723030		LT032 Sanfordville Light		TO M	110,000	42.09
	DEED BOOK 1045 PG-00489						
	FULL MARKET VALUE	110,000					
						TOTAL TAX ---	1,616.16**
						DATE #1	01/31/17
						AMT DUE	1,616.16
***** 54.004-1-23.12 *****							
	755 Hatch Rd						BILL 2096
54.004-1-23.12	270 Mfg housing		2017 St Lawrence Co			47,000	394.39
Stark Tessa M	Potsdam 2 407402	17,500	Town of Stockholm			47,000	24.06
755 Hatch Rd	239x511x367x520	47,000	Highway			47,000	144.59
Potsdam, NY 13676	ACRES 3.50		Chargebacks			47,000	46.76
	EAST-0350630 NRTH-1715526		School Relevy				485.67
	DEED BOOK 2003 PG-11613		FD038 W Stockholm Fire Dis		TO M	47,000	62.75
	FULL MARKET VALUE	47,000					
						TOTAL TAX ---	1,158.22**
						DATE #1	01/31/17
						AMT DUE	1,158.22
***** 45.003-4-13.12 *****							
	Off CR 49						BILL 2097
45.003-4-13.12	105 Vac farmland		2017 St Lawrence Co			16,400	137.62
Stauffer Aaron	Brasher Falls 402001	16,400	Town of Stockholm			16,400	8.40
Stauffer Renee	ACRES 24.10	16,400	Highway			16,400	50.45
707 Ferris Rd	EAST-0394403 NRTH-1730778		Chargebacks			16,400	16.32
Nicholville, NY 12965	DEED BOOK 2009 PG-11072		FD039 Stockholm Fire Prot		TO M	16,400	19.40
	FULL MARKET VALUE	16,400					
						TOTAL TAX ---	232.19**
						DATE #1	01/31/17
						AMT DUE	232.19

STATE OF NEW YORK
COUNTY - St Lawrence
TOWN - Stockholm
SWIS - 408000

2 0 1 7 T O W N T A X R O L L
T A X A B L E SECTION OF THE ROLL - 1
OWNERS NAME SEQUENCE
UNIFORM PERCENT OF VALUE IS 100.00

PAGE 584
VALUATION DATE-JUL 01, 2015
TAXABLE STATUS DATE-MAR 01, 2016

TAX MAP PARCEL NUMBER	PROPERTY LOCATION & CLASS	ASSESSMENT	EXEMPTION CODE	COUNTY	TOWN	TAX AMOUNT
CURRENT OWNERS NAME	SCHOOL DISTRICT	LAND	TAX DESCRIPTION			
CURRENT OWNERS ADDRESS	PARCEL SIZE/GRID COORD	TOTAL	SPECIAL DISTRICTS			
***** 45.003-4-13.22 *****						
	Off CR 49					BILL 2098
45.003-4-13.22	105 Vac farmland		2017 St Lawrence Co	9,000		75.52
Stauffer Aaron	Brasher Falls 402001	9,000	Town of Stockholm	9,000		4.61
Stauffer Renee	ACRES 11.00	9,000	Highway	9,000		27.69
707 Ferris Rd	EAST-0391544 NRTH-0172870		Chargebacks	9,000		8.95
Nicholville, NY 12965	DEED BOOK 2015 PG-5772		FD039 Stockholm Fire Prot	9,000	TO M	10.65
	FULL MARKET VALUE	9,000				
PRIOR OWNER ON 3/01/2016						
Stauffer Aaron						
TOTAL TAX ---						127.42**
						DATE #1 01/31/17
						AMT DUE 127.42
***** 45.003-4-14.1 *****						
	Off CR 49					BILL 2099
45.003-4-14.1	105 Vac farmland		2017 St Lawrence Co	16,400		137.62
Stauffer Aaron	Brasher Falls 402001	16,400	Town of Stockholm	16,400		8.40
Stauffer Renee	ACRES 23.70	16,400	Highway	16,400		50.45
707 Ferris Rd	EAST-0394772 NRTH-1730497		Chargebacks	16,400		16.32
Nicholville, NY 12965	DEED BOOK 2009 PG-11072		FD039 Stockholm Fire Prot	16,400	TO M	19.40
	FULL MARKET VALUE	16,400				
TOTAL TAX ---						232.19**
						DATE #1 01/31/17
						AMT DUE 232.19
***** 45.003-4-17.1 *****						
	Cr 49					BILL 2100
45.003-4-17.1	321 Abandoned ag		Ag Distric 41720	4,619	4,619	
Stauffer Aaron	Brasher Falls 402001	51,700	2017 St Lawrence Co	47,081		395.07
Stauffer Renee	ACRES 94.40	51,700	Town of Stockholm	47,081		24.11
707 Ferris Rd	EAST-0391697 NRTH-1729784		Highway	47,081		144.84
Nicholville, NY 12965	DEED BOOK 2003 PG-20977		Chargebacks	47,081		46.85
	FULL MARKET VALUE	51,700	FD039 Stockholm Fire Prot	47,081	TO M	55.70
MAY BE SUBJECT TO PAYMENT UNDER AGDIST LAW TIL 2020						
TOTAL TAX ---						666.57**
						DATE #1 01/31/17
						AMT DUE 666.57
***** 45.003-4-23.1 *****						
	Cr 49					BILL 2101
45.003-4-23.1	105 Vac farmland		2017 St Lawrence Co	1,000		8.39
Stauffer Aaron	Brasher Falls 402001	1,000	Town of Stockholm	1,000		0.51
Stauffer Renee	FRNT 210.00 DPTH 200.00	1,000	Highway	1,000		3.08
707 Ferris Rd	EAST-0393751 NRTH-1729148		Chargebacks	1,000		1.00
Nicholville, NY 12965	DEED BOOK 2014 PG-2846		FD039 Stockholm Fire Prot	1,000	TO M	1.18
	FULL MARKET VALUE	1,000				
MAY BE SUBJECT TO PAYMENT UNDER AGDIST LAW TIL 2020						
TOTAL TAX ---						14.16**
						DATE #1 01/31/17
						AMT DUE 14.16

STATE OF NEW YORK
COUNTY - St Lawrence
TOWN - Stockholm
SWIS - 408000

2 0 1 7 T O W N T A X R O L L
T A X A B L E SECTION OF THE ROLL - 1
OWNERS NAME SEQUENCE
UNIFORM PERCENT OF VALUE IS 100.00

PAGE 585
VALUATION DATE-JUL 01, 2015
TAXABLE STATUS DATE-MAR 01, 2016

TAX MAP PARCEL NUMBER	PROPERTY LOCATION & CLASS	ASSESSMENT	EXEMPTION CODE	COUNTY	TOWN	TAX AMOUNT
CURRENT OWNERS NAME	SCHOOL DISTRICT	LAND	TAX DESCRIPTION			
CURRENT OWNERS ADDRESS	PARCEL SIZE/GRID COORD	TOTAL	SPECIAL DISTRICTS			
***** 45.003-4-24 *****						
959 CR 49						BILL 2102
45.003-4-24	112 Dairy farm		Ag Distric 41720	144,518	144,518	
Stauffer Aaron	Brasher Falls 402001	372,000	Silo 42100	30,000	30,000	
Stauffer Renee	ACRES 533.60	540,000	Silo 42100	8,700	8,700	
707 Ferris Rd	EAST-0394621 NRTH-1729596		2017 St Lawrence Co	356,782		2,993.82
Nicholville, NY 12965	DEED BOOK 2003 PG-20977		Town of Stockholm	356,782		182.68
	FULL MARKET VALUE	540,000	Highway	356,782		1,097.60
			Chargebacks	356,782		355.00
MAY BE SUBJECT TO PAYMENT			FD039 Stockholm Fire Prot	356,782	TO M	422.13
UNDER AGDIST LAW TIL 2020			183,218 EX			
			TOTAL TAX ---			5,051.23**
				DATE #1		01/31/17
				AMT DUE		5,051.23
***** 56.002-1-4 *****						
Cr 49				ACCT 1- 32-12		BILL 2103
56.002-1-4	314 Rural vac<10		Ag Distric 41720	4,793	4,793	
Stauffer Aaron	Brasher Falls 402001	6,400	2017 St Lawrence Co	1,607		13.48
Stauffer Renee	2.30ar	6,400	Town of Stockholm	1,607		0.82
707 Ferris Rd	ACRES 3.70		Highway	1,607		4.94
Nicholville, NY 12965	EAST-0396617 NRTH-1721157		Chargebacks	1,607		1.60
	DEED BOOK 2003 PG-20977		FD039 Stockholm Fire Prot	1,607	TO M	1.90
MAY BE SUBJECT TO PAYMENT	FULL MARKET VALUE	6,400	4,793 EX			
UNDER AGDIST LAW TIL 2020			TOTAL TAX ---			22.74**
				DATE #1		01/31/17
				AMT DUE		22.74
***** 65.002-4-12.2 *****						
165 Benton Rd						BILL 2104
65.002-4-12.2	314 Rural vac<10 - WTRFNT		2017 St Lawrence Co	3,000		25.17
Stearns James A	Potsdam 2 407402	3,000	Town of Stockholm	3,000		1.54
Stearns Jane R	192'wf & 250'rf	3,000	Highway	3,000		9.23
99 Benton Rd	FRNT 192.00 DPTH 865.00		Chargebacks	3,000		2.98
Potsdam, NY 13676	ACRES 5.00		FD039 Stockholm Fire Prot	3,000	TO M	3.55
	EAST-0355226 NRTH-1707157					
PRIOR OWNER ON 3/01/2016	DEED BOOK 2014 PG-11534					
Stearns James A	FULL MARKET VALUE	3,000				
			TOTAL TAX ---			42.47**
				DATE #1		01/31/17
				AMT DUE		42.47

STATE OF NEW YORK
 COUNTY - St Lawrence
 TOWN - Stockholm
 SWIS - 408000

2 0 1 7 T O W N T A X R O L L
 T A X A B L E SECTION OF THE ROLL - 1
 OWNERS NAME SEQUENCE
 UNIFORM PERCENT OF VALUE IS 100.00

PAGE 586
 VALUATION DATE-JUL 01, 2015
 TAXABLE STATUS DATE-MAR 01, 2016

TAX MAP PARCEL NUMBER	PROPERTY LOCATION & CLASS	ASSESSMENT	EXEMPTION CODE-----	COUNTY-----	TOWN-----	TAX AMOUNT
CURRENT OWNERS NAME	SCHOOL DISTRICT	LAND	TAX DESCRIPTION	TAXABLE VALUE		
CURRENT OWNERS ADDRESS	PARCEL SIZE/GRID COORD	TOTAL	SPECIAL DISTRICTS			
***** 44.004-2-6 *****						
44.004-2-6	30 Taylor St			ACCT 1- 82- 9	BILL	2105
Steenberg Cynthia L	270 Mfg housing - WTRFNT		2017 St Lawrence Co	20,000		167.82
26 Beach St	Brasher Falls 402001	8,000	Town of Stockholm	20,000		10.24
Massena, NY 13662	4.10A (Survey)	20,000	Highway	20,000		61.53
	4.6A(D)		Chargebacks	20,000		19.90
	FRNT 220.00 DPTH		FD039 Stockholm Fire Prot	20,000 TO M		23.66
	ACRES 4.00					
	EAST-0383248 NRTH-1728443					
	DEED BOOK 2012 PG-15878					
	FULL MARKET VALUE	20,000				
TOTAL TAX ---						283.15**
DATE #1						01/31/17
AMT DUE						283.15
***** 54.026-2-3 *****						
54.026-2-3	Pickle St			ACCT 1-100-15.3	BILL	2106
Steinberg Barry E	322 Rural vac>10		2017 St Lawrence Co	5,100		42.80
Steinberg Tracey L	Potsdam 2 407402	5,100	Town of Stockholm	5,100		2.61
89 Pickle St	FRNT 150.00 DPTH 175.00	5,100	Highway	5,100		15.69
Potsdam, NY 13676	EAST-0353034 NRTH-1726865		Chargebacks	5,100		5.07
	DEED BOOK 2004 PG-20983		FD038 W Stockholm Fire Dis	5,100 TO M		6.81
	FULL MARKET VALUE	5,100				
TOTAL TAX ---						72.98**
DATE #1						01/31/17
AMT DUE						72.98
***** 54.026-2-4 *****						
54.026-2-4	89 Pickle St			ACCT 1-100-14.2	BILL	2107
Steinberg Barry E	210 1 Family Res		2017 St Lawrence Co	93,000		780.38
Steinberg Tracey L	Potsdam 2 407402	15,000	Town of Stockholm	93,000		47.62
89 Pickle St	200x150x175x284	93,000	Highway	93,000		286.10
Potsdam, NY 13676	FRNT 200.00 DPTH		Chargebacks	93,000		92.53
	ACRES 0.89 BANK8888869		FD038 W Stockholm Fire Dis	93,000 TO M		124.17
	EAST-0353077 NRTH-1727059					
	DEED BOOK 1999 PG-25564					
	FULL MARKET VALUE	93,000				
TOTAL TAX ---						1,330.80**
DATE #1						01/31/17
AMT DUE						1,330.80
***** 43.003-1-16.2 *****						
43.003-1-16.2	70,72 Reynolds Rd			ACCT 1- 37-14.2	BILL	2108
Stephenson Dennis Sr	271 Mfg housings		2017 St Lawrence Co	23,000		193.00
236 Barker Rd	Norwood-Norfolk 406201	15,200	Town of Stockholm	23,000		11.78
Potsdam, NY 13676	FRNT 208.00 DPTH 209.00	23,000	Highway	23,000		70.76
	ACRES 1.00		Chargebacks	23,000		22.88
	EAST-0034004 NRTH-0173117		School Relevy			624.68
	DEED BOOK 2010 PG-17786		FD039 Stockholm Fire Prot	23,000 TO M		27.21
	FULL MARKET VALUE	23,000	NL002 Norwood Library	23,000 TO		16.48
TOTAL TAX ---						966.79**
DATE #1						01/31/17
AMT DUE						966.79

STATE OF NEW YORK
 COUNTY - St Lawrence
 TOWN - Stockholm
 SWIS - 408000

2 0 1 7 T O W N T A X R O L L
 T A X A B L E SECTION OF THE ROLL - 1
 OWNERS NAME SEQUENCE
 UNIFORM PERCENT OF VALUE IS 100.00

PAGE 587
 VALUATION DATE-JUL 01, 2015
 TAXABLE STATUS DATE-MAR 01, 2016

TAX MAP PARCEL NUMBER	PROPERTY LOCATION & CLASS	ASSESSMENT	EXEMPTION CODE-----	COUNTY-----	TOWN-----	
CURRENT OWNERS NAME	SCHOOL DISTRICT	LAND	TAX DESCRIPTION	TAXABLE VALUE		TAX AMOUNT
CURRENT OWNERS ADDRESS	PARCEL SIZE/GRID COORD	TOTAL	SPECIAL DISTRICTS			
***** 43.001-3-9.2 *****						
43.001-3-9.2	1423 Old Market Rd			ACCT 1-5-2.2	BILL	2109
Stephenson Stanley	210 1 Family Res		2017 St Lawrence Co	27,000		226.56
239 Barker Rd	Norwood-Norfolk 406201	15,200	Town of Stockholm	27,000		13.82
Potsdam, NY 13676	325x254x425x160	27,000	Highway	27,000		83.06
	FRNT 360.00 DPTH		Chargebacks	27,000		26.86
	ACRES 1.20		School Relevy			733.31
	EAST-0343423 NRTH-1738605		FD039 Stockholm Fire Prot	27,000 TO M		31.95
	DEED BOOK 2011 PG-16546		NL002 Norwood Library	27,000 TO		19.34
	FULL MARKET VALUE	27,000				
			TOTAL TAX ---			1,134.90**
				DATE #1		01/31/17
				AMT DUE		1,134.90
***** 44.002-3-6.12 *****						
44.002-3-6.12	9961 USH 11			ACCT 1-110-11	BILL	2111
Sterling Robert C	120 Field crops		2017 St Lawrence Co	70,000		587.38
Sterling Rebecca R	Brasher Falls 402001	25,700	Town of Stockholm	70,000		35.84
850 State Route 9B	FRNT 1148.00 DPTH	70,000	Highway	70,000		215.35
Champlain, NY 12919	ACRES 13.40		Chargebacks	70,000		69.65
	EAST-0379616 NRTH-1739136		FD039 Stockholm Fire Prot	70,000 TO M		82.82
	DEED BOOK 2015 PG-16888					
	FULL MARKET VALUE	70,000				
			TOTAL TAX ---			991.04**
				DATE #1		01/31/17
				AMT DUE		991.04
***** 34.002-1-16 *****						
34.002-1-16	663 Sh 420			ACCT 1-110-11	BILL	2111
Steupert Friedel	240 Rural res		2017 St Lawrence Co	98,000		822.34
Maccuaig William	Brasher Falls 402001	68,900	Town of Stockholm	98,000		50.18
663 State Highway 420	Life Use To Robert Hale	98,000	Highway	98,000		301.48
Brasher Falls, NY 13613	95ar		Chargebacks	98,000		97.51
	ACRES 99.34		FD039 Stockholm Fire Prot	98,000 TO M		115.95
	EAST-0375280 NRTH-1753589					
	DEED BOOK 1027 PG-00120					
	FULL MARKET VALUE	98,000				
			TOTAL TAX ---			1,387.46**
				DATE #1		01/31/17
				AMT DUE		1,387.46
***** 43.001-3-12.1 *****						
43.001-3-12.1	1380 Old Market Rd			ACCT 1- 92- 5	BILL	2112
Stevens Dale	210 1 Family Res		2017 St Lawrence Co	60,000		503.47
1380 Old Market Rd	Norwood-Norfolk 406201	9,700	Town of Stockholm	60,000		30.72
Norwood, NY 13668	Agreement 1083/669	60,000	Highway	60,000		184.58
	93x346x230x58x143		Chargebacks	60,000		59.70
	FRNT 93.00 DPTH 346.00		School Relevy			814.79
	EAST-0343461 NRTH-1737799		FD039 Stockholm Fire Prot	60,000 TO M		70.99
	DEED BOOK 1107 PG-1		NL002 Norwood Library	60,000 TO		42.99
	FULL MARKET VALUE	60,000				
			TOTAL TAX ---			1,707.24**
				DATE #1		01/31/17
				AMT DUE		1,707.24



STATE OF NEW YORK
 COUNTY - St Lawrence
 TOWN - Stockholm
 SWIS - 408000

2017 TOWN TAX ROLL
 TAXABLE SECTION OF THE ROLL - 1
 OWNERS NAME SEQUENCE
 UNIFORM PERCENT OF VALUE IS 100.00

PAGE 588
 VALUATION DATE-JUL 01, 2015
 TAXABLE STATUS DATE-MAR 01, 2016

TAX MAP PARCEL NUMBER	PROPERTY LOCATION & CLASS	ASSESSMENT	EXEMPTION CODE	COUNTY	TOWN	TAX AMOUNT
CURRENT OWNERS NAME	SCHOOL DISTRICT	LAND	TAX DESCRIPTION			
CURRENT OWNERS ADDRESS	PARCEL SIZE/GRID COORD	TOTAL	SPECIAL DISTRICTS			
***** 43.001-3-12.2 *****						
43.001-3-12.2	Old Market Rd					BILL 2113
Stevens Dale	314 Rural vac<10		2017 St Lawrence Co	4,300		36.08
1380 Old Market Rd	Norwood-Norfolk 406201	4,300	Town of Stockholm	4,300		2.20
Norwood, NY 13668	125x143x58x200	4,300	Highway	4,300		13.23
	FRNT 125.00 DPTH 143.00		Chargebacks	4,300		4.28
	EAST-0343353 NRTH-1737761		School Relevy			116.79
	DEED BOOK 1106 PG-1043		FD039 Stockholm Fire Prot	4,300	TO M	5.09
	FULL MARKET VALUE	4,300	NL002 Norwood Library	4,300	TO	3.08
			TOTAL TAX ---			180.75**
					DATE #1	01/31/17
					AMT DUE	180.75
***** 43.002-1-38 *****						
43.002-1-38	Crane Rd					BILL 2114
Stevens Dale	910 Priv forest		2017 St Lawrence Co	10,500		88.11
1380 Old Market Rd	Brasher Falls 402001	10,500	Town of Stockholm	10,500		5.38
Norwood, NY 13668	FRNT 481.00 DPTH	10,500	Highway	10,500		32.30
	ACRES 18.20		Chargebacks	10,500		10.45
	EAST-0354604 NRTH-1736247		FD039 Stockholm Fire Prot	10,500	TO M	12.42
	DEED BOOK 2014 PG-10843					
	FULL MARKET VALUE	10,500	TOTAL TAX ---			148.66**
					DATE #1	01/31/17
					AMT DUE	148.66
***** 43.002-2-14 *****						
43.002-2-14	Off Crane Rd					BILL 2115
Stevens Dale	910 Priv forest		2017 St Lawrence Co	8,000		67.13
Stevens Frances	Brasher Falls 402001	8,000	Town of Stockholm	8,000		4.10
1380 Old Market Rd	20ar	8,000	Highway	8,000		24.61
Norwood, NY 13668	ACRES 22.20		Chargebacks	8,000		7.96
	EAST-0355675 NRTH-1736595		FD039 Stockholm Fire Prot	8,000	TO M	9.47
	DEED BOOK 2002 PG-20726					
	FULL MARKET VALUE	8,000	TOTAL TAX ---			113.27**
					DATE #1	01/31/17
					AMT DUE	113.27
***** 42.004-2-11 *****						
42.004-2-11	304 Cr 48					BILL 2116
Stevenson Laura J	210 1 Family Res		2017 St Lawrence Co	65,000		545.43
PO Box 799	Norwood-Norfolk 406201	10,400	Town of Stockholm	65,000		33.28
Potsdam, NY 13676	FRNT 105.00 DPTH 212.00	65,000	Highway	65,000		199.96
	EAST-0334965 NRTH-1731254		Chargebacks	65,000		64.67
	DEED BOOK 2011 PG-19873		FD039 Stockholm Fire Prot	65,000	TO M	76.91
	FULL MARKET VALUE	65,000	NL002 Norwood Library	65,000	TO	46.57
			TOTAL TAX ---			966.82**
					DATE #1	01/31/17
					AMT DUE	966.82

STATE OF NEW YORK
 COUNTY - St Lawrence
 TOWN - Stockholm
 SWIS - 408000

2 0 1 7 T O W N T A X R O L L
 T A X A B L E SECTION OF THE ROLL - 1
 OWNERS NAME SEQUENCE
 UNIFORM PERCENT OF VALUE IS 100.00

PAGE 589
 VALUATION DATE-JUL 01, 2015
 TAXABLE STATUS DATE-MAR 01, 2016

TAX MAP PARCEL NUMBER	PROPERTY LOCATION & CLASS	ASSESSMENT	EXEMPTION CODE	COUNTY	TOWN	TAX AMOUNT
CURRENT OWNERS NAME	SCHOOL DISTRICT	LAND	TAX DESCRIPTION	TAXABLE VALUE		
CURRENT OWNERS ADDRESS	PARCEL SIZE/GRID COORD	TOTAL	SPECIAL DISTRICTS			
***** 43.001-2-1.3 *****						
43.001-2-1.3	Cr 47 105 Vac farmland		2017 St Lawrence Co	14,600		BILL 2117 122.51
Stewart Robert	Norwood-Norfolk 406201	14,600	Town of Stockholm	14,600		7.48
Stewart Lisa	950'fr	14,600	Highway	14,600		44.92
3197 County Route 47	ACRES 18.30 BANK8888830		Chargebacks	14,600		14.53
Norwood, NY 13668	EAST-0341835 NRTH-1740897		FD039 Stockholm Fire Prot	14,600	TO M	17.27
	DEED BOOK 2002 PG-15269		NL002 Norwood Library	14,600	TO	10.46
	FULL MARKET VALUE	14,600				
TOTAL TAX ---						217.17**
DATE #1						01/31/17
AMT DUE						217.17
***** 43.004-1-2 *****						
43.004-1-2	Off Old Market Rd 910 Priv forest		2017 St Lawrence Co	10,600	ACCT 1- 9-15	BILL 2118 88.95
Stewart Robert	Norwood-Norfolk 406201	10,600	Town of Stockholm	10,600		5.43
Stewart Lisa	Sub Lot (13)	10,600	Highway	10,600		32.61
3197 County Route 47	Anna Washinton Tract		Chargebacks	10,600		10.55
Norwood, NY 13668-3255	18ar		FD039 Stockholm Fire Prot	10,600	TO M	12.54
	ACRES 18.50		NL002 Norwood Library	10,600	TO	7.59
	EAST-0349743 NRTH-1734432					
	DEED BOOK 2002 PG-15269					
	FULL MARKET VALUE	10,600				
TOTAL TAX ---						157.67**
DATE #1						01/31/17
AMT DUE						157.67
***** 34.076-1-13 *****						
34.076-1-13	Sh 11C 330 Vacant comm		2017 St Lawrence Co	4,000	ACCT 1- 42- 1	BILL 2119 33.56
Stewart's Ice Cream Co Inc	Brasher Falls 402001	4,000	Town of Stockholm	4,000		2.05
PO Box 435	Also 1998/10438	4,000	Highway	4,000		12.31
Saratoga Springs, NY 12866	Also 1998/10436		Chargebacks	4,000		3.98
	75x85x75x90		FD037 Brasher Winthrp FD	4,000	TO M	6.58
	FRNT 75.00 DPTH 88.00		LT030 Winthrop Light	4,000	TO M	2.19
	EAST-0382118 NRTH-1747700					
	DEED BOOK 1998 PG-10437					
	FULL MARKET VALUE	4,000				
TOTAL TAX ---						60.67**
DATE #1						01/31/17
AMT DUE						60.67

STATE OF NEW YORK
 COUNTY - St Lawrence
 TOWN - Stockholm
 SWIS - 408000

2017 TOWN TAX ROLL
 TAXABLE SECTION OF THE ROLL - 1
 OWNERS NAME SEQUENCE
 UNIFORM PERCENT OF VALUE IS 100.00

PAGE 590
 VALUATION DATE-JUL 01, 2015
 TAXABLE STATUS DATE-MAR 01, 2016

TAX MAP PARCEL NUMBER	PROPERTY LOCATION & CLASS	ASSESSMENT	EXEMPTION CODE-----	COUNTY-----	TOWN-----	
CURRENT OWNERS NAME	SCHOOL DISTRICT	LAND	TAX DESCRIPTION	TAXABLE VALUE		TAX AMOUNT
CURRENT OWNERS ADDRESS	PARCEL SIZE/GRID COORD	TOTAL	SPECIAL DISTRICTS			
***** 34.076-1-14 *****						
	657 Sh 11C			ACCT 1-	41-15	BILL 2120
34.076-1-14	486 Mini-mart		2017 St Lawrence Co	248,000		2,081.01
Stewart's Ice Cream Co Inc	Brasher Falls 402001	5,100	Town of Stockholm	248,000		126.98
PO Box 435	Also See 1998/10438	248,000	Highway	248,000		762.94
Saratoga Springs, NY 12866	80x73x85x73		Chargebacks	248,000		246.76
	FRNT 80.00 DPTH 73.00		FD037 Brasher Winthrp FD	248,000	TO M	407.73
	EAST-0382080 NRTH-1747641		LT030 Winthrop Light	248,000	TO M	135.73
	DEED BOOK 1998 PG-10437					
	FULL MARKET VALUE	248,000				
TOTAL TAX ---						3,761.15**
DATE #1						01/31/17
AMT DUE						3,761.15
***** 34.076-1-16.1 *****						
	284 Sh 420			ACCT 1-	41-11	BILL 2121
34.076-1-16.1	330 Vacant comm		2017 St Lawrence Co	10,000		83.91
Stewart's Ice Cream Co Inc	Brasher Falls 402001	10,000	Town of Stockholm	10,000		5.12
PO Box 435	139x120x126x132 1034/183	10,000	Highway	10,000		30.76
Saratoga Springs, NY 12866	FRNT 139.00 DPTH 126.00		Chargebacks	10,000		9.95
	EAST-0382015 NRTH-1747738		FD037 Brasher Winthrp FD	10,000	TO M	16.44
	DEED BOOK 1998 PG-10439		LT030 Winthrop Light	10,000	TO M	5.47
	FULL MARKET VALUE	10,000				
TOTAL TAX ---						151.65**
DATE #1						01/31/17
AMT DUE						151.65
***** 33.004-2-12 *****						
	2959 Cr 49	85 PCT OF VALUE USED FOR EXEMPTION PURPOSES		ACCT 1-	92-12	BILL 2122
33.004-2-12	240 Rural res		VET WAR CT 41121	8,925	8,925	
Stickney Carlton	Brasher Falls 402001	34,000	2017 St Lawrence Co	61,075		512.49
2959 County Route 49	ACRES 28.90	70,000	Town of Stockholm	61,075		31.27
Norwood, NY 13668	EAST-0355632 NRTH-1751838		Highway	61,075		187.89
	DEED BOOK 866 PG-00700		Chargebacks	61,075		60.77
	FULL MARKET VALUE	70,000	FD039 Stockholm Fire Prot	70,000	TO M	82.82
TOTAL TAX ---						875.24**
DATE #1						01/31/17
AMT DUE						875.24
***** 33.002-3-5 *****						
	2956 Cr 49			ACCT 1-	92-14	BILL 2123
33.002-3-5	210 1 Family Res		2017 St Lawrence Co	57,000		478.30
Stickney Carlton E	Brasher Falls 402001	16,000	Town of Stockholm	57,000		29.18
2959 County Route 49	ACRES 2.00	57,000	Highway	57,000		175.35
Norwood, NY 13668	EAST-0355515 NRTH-1752762		Chargebacks	57,000		56.71
	DEED BOOK 2004 PG-20743		FD039 Stockholm Fire Prot	57,000	TO M	67.44
	FULL MARKET VALUE	57,000				
TOTAL TAX ---						806.98**
DATE #1						01/31/17
AMT DUE						806.98

STATE OF NEW YORK
COUNTY - St Lawrence
TOWN - Stockholm
SWIS - 408000

2 0 1 7 T O W N T A X R O L L
T A X A B L E SECTION OF THE ROLL - 1
OWNERS NAME SEQUENCE
UNIFORM PERCENT OF VALUE IS 100.00

PAGE 591
VALUATION DATE-JUL 01, 2015
TAXABLE STATUS DATE-MAR 01, 2016

TAX MAP PARCEL NUMBER	PROPERTY LOCATION & CLASS	ASSESSMENT	EXEMPTION CODE-----	COUNTY-----	TOWN-----		
CURRENT OWNERS NAME	SCHOOL DISTRICT	LAND	TAX DESCRIPTION	TAXABLE VALUE			TAX AMOUNT
CURRENT OWNERS ADDRESS	PARCEL SIZE/GRID COORD	TOTAL	SPECIAL DISTRICTS				
***** 33.002-3-21 *****							
	2928 Cr 49			ACCT 1- 93- 1.2	BILL	2124	
33.002-3-21	210 1 Family Res		VET WAR CT 41121	12,000	12,000		
Stickney James	Brasher Falls 402001	16,000	2017 St Lawrence Co	83,000			696.47
Stickney Valerie	ACRES 2.00	95,000	Town of Stockholm	83,000			42.50
2928 County Route 49	EAST-0356173 NRTH-1752616		Highway	83,000			255.34
Norwood, NY 13668	DEED BOOK 00940 PG-01142		Chargebacks	83,000			82.58
	FULL MARKET VALUE	95,000	FD039 Stockholm Fire Prot	95,000	TO M		112.40
			TOTAL TAX ---				1,189.29**
				DATE #1			01/31/17
				AMT DUE			1,189.29
***** 33.002-3-6.1 *****							
	Cr 49			ACCT 1- 93- 1.1	BILL	2125	
33.002-3-6.1	323 Vacant rural		2017 St Lawrence Co	4,300			36.08
Stickney James A	Brasher Falls 402001	4,300	Town of Stockholm	4,300			2.20
2928 County Route 49	10 Ar	4,300	Highway	4,300			13.23
Norwood, NY 13668	ACRES 7.40		Chargebacks	4,300			4.28
	EAST-0355861 NRTH-1752647		FD039 Stockholm Fire Prot	4,300	TO M		5.09
	DEED BOOK 2004 PG-20871						
	FULL MARKET VALUE	4,300					
			TOTAL TAX ---				60.88**
				DATE #1			01/31/17
				AMT DUE			60.88
***** 33.002-3-7 *****							
	Cr 49			ACCT 1- 92-11	BILL	2126	
33.002-3-7	910 Priv forest		Ag Distric 41720	3,637	3,637		
Stickney Russell E	Brasher Falls 402001	59,500	2017 St Lawrence Co	55,863			468.76
Stickney Mary E	113.88ar	59,500	Town of Stockholm	55,863			28.60
2929 County Route 49	FRNT 1100.00 DPTH		Highway	55,863			171.86
Norwood, NY 13668	ACRES 117.20		Chargebacks	55,863			55.58
	EAST-0358870 NRTH-1753257		FD039 Stockholm Fire Prot	55,863	TO M		66.10
MAY BE SUBJECT TO PAYMENT	DEED BOOK 2014 PG-11371		3,637 EX				
UNDER AGDIST LAW TIL 2020	FULL MARKET VALUE	59,500					
			TOTAL TAX ---				790.90**
				DATE #1			01/31/17
				AMT DUE			790.90
***** 33.002-3-10 *****							
	2929 Cr 49			ACCT 1- 92-13	BILL	2127	
33.002-3-10	210 1 Family Res		2017 St Lawrence Co	98,000			822.34
Stickney Russell Edward	Brasher Falls 402001	15,100	Town of Stockholm	98,000			50.18
2929 County Route 49	175x335x120x108x70x179	98,000	Highway	98,000			301.48
Norwood, NY 13668	1.50ar		Chargebacks	98,000			97.51
	FRNT 175.00 DPTH		FD039 Stockholm Fire Prot	98,000	TO M		115.95
	ACRES 1.10						
	EAST-0356069 NRTH-1752267						
	DEED BOOK 1034 PG-00910						
	FULL MARKET VALUE	98,000					
			TOTAL TAX ---				1,387.46**
				DATE #1			01/31/17
				AMT DUE			1,387.46

STATE OF NEW YORK
 COUNTY - St Lawrence
 TOWN - Stockholm
 SWIS - 408000

2 0 1 7 T O W N T A X R O L L
 T A X A B L E SECTION OF THE ROLL - 1
 OWNERS NAME SEQUENCE
 UNIFORM PERCENT OF VALUE IS 100.00

PAGE 592
 VALUATION DATE-JUL 01, 2015
 TAXABLE STATUS DATE-MAR 01, 2016

TAX MAP PARCEL NUMBER	PROPERTY LOCATION & CLASS	ASSESSMENT	EXEMPTION CODE-----	COUNTY-----	TOWN-----	
CURRENT OWNERS NAME	SCHOOL DISTRICT	LAND	TAX DESCRIPTION	TAXABLE VALUE		TAX AMOUNT
CURRENT OWNERS ADDRESS	PARCEL SIZE/GRID COORD	TOTAL	SPECIAL DISTRICTS			
***** 44.002-3-21.2 *****						
9884 Ush 11						BILL 2128
44.002-3-21.2	720 Mine/quarry		2017 St Lawrence Co	52,000		436.34
Stockholm Sand & Gravel, Inc	Brasher Falls 402001	48,000	Town of Stockholm	52,000		26.62
8765 US Highway 11	ACRES 85.80	52,000	Highway	52,000		159.97
Potsdam, NY 13676	EAST-0378463 NRTH-1736378		Chargebacks	52,000		51.74
	DEED BOOK 2015 PG-13540		School Relevy			1,266.11
	FULL MARKET VALUE	52,000	FD039 Stockholm Fire Prot	52,000	TO M	61.52
			TOTAL TAX ---			2,002.30**
					DATE #1	01/31/17
					AMT DUE	2,002.30
***** 44.004-2-1 *****						
324 East Part Rd					ACCT 1- 97- 9	BILL 2129
44.004-2-1	105 Vac farmland - WTRFNT		2017 St Lawrence Co	27,900		234.11
Stockholm Sand & Gravel, Inc	Brasher Falls 402001	27,900	Town of Stockholm	27,900		14.29
8765 US Highway 11	765'fr	27,900	Highway	27,900		85.83
Potsdam, NY 13676	ACRES 26.50		Chargebacks	27,900		27.76
	EAST-0378939 NRTH-1735038		School Relevy			679.32
	DEED BOOK 2015 PG-13542		FD039 Stockholm Fire Prot	27,900	TO M	33.01
	FULL MARKET VALUE	27,900				
			TOTAL TAX ---			1,074.32**
					DATE #1	01/31/17
					AMT DUE	1,074.32
***** 45.063-1-6 *****						
36 Cr 54					ACCT 1- 3- 5	BILL 2130
45.063-1-6	210 1 Family Res		2017 St Lawrence Co	85,000		713.25
Stone Brian	Brasher Falls 402001	16,400	Town of Stockholm	85,000		43.52
Stone Kimberly	FRNT 362.00 DPTH 255.00	85,000	Highway	85,000		261.49
36 County Route 54	ACRES 2.40		Chargebacks	85,000		84.57
Winthrop, NY 13697	EAST-0391155 NRTH-1732703		FD039 Stockholm Fire Prot	85,000	TO M	100.57
	DEED BOOK 1998 PG-2612					
	FULL MARKET VALUE	85,000				
			TOTAL TAX ---			1,203.40**
					DATE #1	01/31/17
					AMT DUE	1,203.40
***** 66.002-1-3 *****						
1644 Sh 11B					ACCT 1- 74-15	BILL 2131
66.002-1-3	314 Rural vac<10		2017 St Lawrence Co	3,000		25.17
Stone David G	Parishville 1 406601	3,000	Town of Stockholm	3,000		1.54
Stone Jennifer S	3ar	3,000	Highway	3,000		9.23
1650 State Highway 11B	ACRES 3.10		Chargebacks	3,000		2.98
Potsdam, NY 13676	EAST-0373332 NRTH-1706195		FD039 Stockholm Fire Prot	3,000	TO M	3.55
	DEED BOOK 1116 PG-1094					
	FULL MARKET VALUE	3,000				
			TOTAL TAX ---			42.47**
					DATE #1	01/31/17
					AMT DUE	42.47

STATE OF NEW YORK
 COUNTY - St Lawrence
 TOWN - Stockholm
 SWIS - 408000

2 0 1 7 T O W N T A X R O L L
 T A X A B L E SECTION OF THE ROLL - 1
 OWNERS NAME SEQUENCE
 UNIFORM PERCENT OF VALUE IS 100.00

PAGE 593
 VALUATION DATE-JUL 01, 2015
 TAXABLE STATUS DATE-MAR 01, 2016

TAX MAP PARCEL NUMBER	PROPERTY LOCATION & CLASS	ASSESSMENT	EXEMPTION CODE-----	COUNTY-----	TOWN-----	
CURRENT OWNERS NAME	SCHOOL DISTRICT	LAND	TAX DESCRIPTION	TAXABLE VALUE		TAX AMOUNT
CURRENT OWNERS ADDRESS	PARCEL SIZE/GRID COORD	TOTAL	SPECIAL DISTRICTS			
***** 45.063-1-10 *****						
	1120 Cr 49			ACCT 1-82-14.2	BILL	2132
45.063-1-10	210 1 Family Res		Aged - All 41800	36,000	36,000	
Stone Joyce (Lu)	Brasher Falls 402001	13,600	2017 St Lawrence Co	36,000		302.08
1120 County Route 49	FRNT 175.00 DPTH 180.00	72,000	Town of Stockholm	36,000		18.43
Winthrop, NY 13697	EAST-0391060 NRTH-1732193		Highway	36,000		110.75
	DEED BOOK 2005 PG-14207		Chargebacks	36,000		35.82
	FULL MARKET VALUE	72,000	FD039 Stockholm Fire Prot	72,000	TO M	85.19
			TOTAL TAX ---			552.27**
				DATE #1	01/31/17	
				AMT DUE		552.27
***** 45.063-1-7.2 *****						
	CR 49				BILL	2133
45.063-1-7.2	311 Res vac land		2017 St Lawrence Co	200		1.68
Stone Joyce M	Brasher Falls 402001	200	Town of Stockholm	200		0.10
1120 County Route 49	50x180x155x198x199x200	200	Highway	200		0.62
Winthrop, NY 13697	FRNT 50.00 DPTH 200.00		Chargebacks	200		0.20
	EAST-0391113 NRTH-1732335		FD039 Stockholm Fire Prot	200	TO M	.24
	DEED BOOK 2014 PG-1861					
	FULL MARKET VALUE	200				
			TOTAL TAX ---			2.84**
				DATE #1	01/31/17	
				AMT DUE		2.84
***** 45.062-1-1 *****						
	1166 Cr 49			ACCT 1- 94- 9.11	BILL	2134
45.062-1-1	270 Mfg housing		2017 St Lawrence Co	27,000		226.56
Stone Laurie J	Brasher Falls 402001	9,200	Town of Stockholm	27,000		13.82
1120 County Route 49	Also 1083/836	27,000	Highway	27,000		83.06
Winthrop, NY 13697	FRNT 150.00 DPTH 140.00		Chargebacks	27,000		26.86
	ACRES 0.46		FD039 Stockholm Fire Prot	27,000	TO M	31.95
	EAST-0390118 NRTH-1732939					
	DEED BOOK 1103 PG-489					
	FULL MARKET VALUE	27,000				
			TOTAL TAX ---			382.25**
				DATE #1	01/31/17	
				AMT DUE		382.25
***** 54.003-3-12.1 *****						
	32 McGovern Rd			ACCT 1- 93- 2	BILL	2135
54.003-3-12.1	270 Mfg housing		CW_15_VET/ 41162	12,000	0	
Stone Robert	Potsdam 2 407402	48,000	2017 St Lawrence Co	94,000		788.77
PO Box 164	100ar	106,000	Town of Stockholm	106,000		54.27
Potsdam, NY 13676	ACRES 90.90		Highway	106,000		326.10
	EAST-0345313 NRTH-1713250		Chargebacks	106,000		105.47
	DEED BOOK 935 PG-21		FD039 Stockholm Fire Prot	106,000	TO M	125.42
	FULL MARKET VALUE	106,000				
			TOTAL TAX ---			1,400.03**
				DATE #1	01/31/17	
				AMT DUE		1,400.03

STATE OF NEW YORK
COUNTY - St Lawrence
TOWN - Stockholm
SWIS - 408000

2 0 1 7 T O W N T A X R O L L
T A X A B L E SECTION OF THE ROLL - 1
OWNERS NAME SEQUENCE
UNIFORM PERCENT OF VALUE IS 100.00

PAGE 594
VALUATION DATE-JUL 01, 2015
TAXABLE STATUS DATE-MAR 01, 2016

TAX MAP PARCEL NUMBER	PROPERTY LOCATION & CLASS	ASSESSMENT	EXEMPTION CODE	COUNTY	TOWN	TAX AMOUNT
CURRENT OWNERS NAME	SCHOOL DISTRICT	LAND	TAX DESCRIPTION			
CURRENT OWNERS ADDRESS	PARCEL SIZE/GRID COORD	TOTAL	SPECIAL DISTRICTS			
***** 54.003-3-12.2 *****						
54.003-3-12.2	28 McGovern Rd					BILL 2136
Stone Robert H Jr	270 Mfg housing		2017 St Lawrence Co	52,000		436.34
28 McGovern Rd	Potsdam 2 407402	16,800	Town of Stockholm	52,000		26.62
Potsdam, NY 13676	408x438x308x310	52,000	Highway	52,000		159.97
	FRNT 408.00 DPTH 375.00		Chargebacks	52,000		51.74
	ACRES 2.80		FD039 Stockholm Fire Prot	52,000	TO M	61.52
	EAST-0344383 NRTH-1714421					
	DEED BOOK 2006 PG-17573					
	FULL MARKET VALUE	52,000				
			TOTAL TAX ---			736.19**
				DATE #1	01/31/17	
				AMT DUE		736.19
***** 54.049-1-28 *****						
54.049-1-28	133 Cr 57					BILL 2137
Stowe Frances D	210 1 Family Res		2017 St Lawrence Co	70,000		587.38
PO Box 153	Potsdam 2 407402	11,500	Town of Stockholm	70,000		35.84
West Stockholm, NY 13696	125x269a(d)	70,000	Highway	70,000		215.35
	FRNT 125.00 DPTH 235.00		Chargebacks	70,000		69.65
	EAST-0349740 NRTH-1720311		FD038 W Stockholm Fire Dis	70,000	TO M	93.46
	DEED BOOK 1038 PG-00857		LT031 W Stockholm Light	70,000	TO M	54.77
	FULL MARKET VALUE	70,000				
			TOTAL TAX ---			1,056.45**
				DATE #1	01/31/17	
				AMT DUE		1,056.45
***** 56.001-2-16 *****						
56.001-2-16	Barrett Rd					BILL 2138
Strack David M	910 Priv forest		2017 St Lawrence Co	14,000		117.48
PO Box 635	Brasher Falls 402001	14,000	Town of Stockholm	14,000		7.17
Parishville, NY 13672	500'fr	14,000	Highway	14,000		43.07
	ACRES 24.40		Chargebacks	14,000		13.93
	EAST-0394904 NRTH-1720143		FD039 Stockholm Fire Prot	14,000	TO M	16.56
	DEED BOOK 1999 PG-19167					
	FULL MARKET VALUE	14,000				
			TOTAL TAX ---			198.21**
				DATE #1	01/31/17	
				AMT DUE		198.21
***** 54.003-2-5.11 *****						
54.003-2-5.11	46 Old Close Rd		75 PCT OF VALUE USED FOR EXEMPTION PURPOSES			BILL 2139
Strader Rodney	240 Rural res		Aged - Tow 41803	0	12,750	
46 Old Close Rd	Potsdam 2 407402	49,000	2017 St Lawrence Co	170,000		1,426.50
Potsdam, NY 13676	Also 2009/5145	170,000	Town of Stockholm	157,250		80.51
	ACRES 166.70		Highway	157,250		483.76
	EAST-0344440 NRTH-1717357		Chargebacks	157,250		156.46
	DEED BOOK 1034 PG-600		FD039 Stockholm Fire Prot	170,000	TO M	201.14
	FULL MARKET VALUE	170,000				
			TOTAL TAX ---			2,348.37**
				DATE #1	01/31/17	
				AMT DUE		2,348.37

STATE OF NEW YORK
COUNTY - St Lawrence
TOWN - Stockholm
SWIS - 408000

2 0 1 7 T O W N T A X R O L L
T A X A B L E SECTION OF THE ROLL - 1
OWNERS NAME SEQUENCE
UNIFORM PERCENT OF VALUE IS 100.00

PAGE 595
VALUATION DATE-JUL 01, 2015
TAXABLE STATUS DATE-MAR 01, 2016

TAX MAP PARCEL NUMBER	PROPERTY LOCATION & CLASS	ASSESSMENT	EXEMPTION CODE	COUNTY	TOWN	TAXABLE VALUE	TAX AMOUNT
CURRENT OWNERS NAME	SCHOOL DISTRICT	LAND	TAX DESCRIPTION				
CURRENT OWNERS ADDRESS	PARCEL SIZE/GRID COORD	TOTAL	SPECIAL DISTRICTS				

54.004-1-21.1	Hatch Rd			54.004-1-21.1	ACCT 1- 26-11		BILL 2140
Stretton Sara & Amy	105 Vac farmland		2017 St Lawrence Co			16,800	140.97
White Tamara	Potsdam 2 407402	16,800	Town of Stockholm			16,800	8.60
% Amy Stretton	ACRES 24.60	16,800	Highway			16,800	51.68
PO Box 1647	EAST-0351302 NRTH-1717611		Chargebacks			16,800	16.72
Lake Placid, NY 12946	DEED BOOK 2008 PG-203		FD038 W Stockholm Fire Dis		TO M	16,800	22.43
	FULL MARKET VALUE	16,800	LT031 W Stockholm Light		TO M	16,800	13.14
			TOTAL TAX ---				253.54**
					DATE #1		01/31/17
					AMT DUE		253.54

54.058-1-22	881 Hatch Rd			54.058-1-22	ACCT 1-111- 6		BILL 2141
Stretton Sara & Amy	210 1 Family Res		2017 St Lawrence Co			115,000	964.99
White Tamara-Stretton	Potsdam 2 407402	17,300	Town of Stockholm			115,000	58.88
PO Box 1647	3.37a (D)	115,000	Highway			115,000	353.78
Lake Placid, NY 12946	ACRES 3.30		Chargebacks			115,000	114.42
	EAST-0352031 NRTH-1718251		FD038 W Stockholm Fire Dis		TO M	115,000	153.55
	DEED BOOK 2000 PG-16609		LT031 W Stockholm Light		TO M	115,000	89.97
	FULL MARKET VALUE	115,000	TOTAL TAX ---				1,735.59**
					DATE #1		01/31/17
					AMT DUE		1,735.59

54.004-1-33	813 Hatch Rd			54.004-1-33	ACCT 1-111- 6		BILL 2142
Stretton Sara E	210 1 Family Res		2017 St Lawrence Co			68,000	570.60
Stretton Amy & Tami	Potsdam 2 407402	18,300	Town of Stockholm			68,000	34.82
PO Box 1647	4.5 Ar Also 1077/	68,000	Highway			68,000	209.19
Lake Placid, NY 12946	FRNT 297.00 DPTH		Chargebacks			68,000	67.66
	ACRES 4.30		FD038 W Stockholm Fire Dis		TO M	68,000	90.79
	EAST-0351382 NRTH-1716889		LT031 W Stockholm Light		TO M	68,000	53.20
	DEED BOOK 1999 PG-22339		TOTAL TAX ---				1,026.26**
	FULL MARKET VALUE	68,000			DATE #1		01/31/17
					AMT DUE		1,026.26

55.002-3-6	40 Scott Rd			55.002-3-6	ACCT 1-111- 6		BILL 2143
Striper Management Corp	270 Mfg housing		2017 St Lawrence Co			23,000	193.00
332 Route 305	Brasher Falls 402001	20,000	Town of Stockholm			23,000	11.78
Monsey, NY 10952	Subd Lot (19)	23,000	Highway			23,000	70.76
	299x2115x297x2156		Chargebacks			23,000	22.88
	FRNT 299.00 DPTH		FD039 Stockholm Fire Prot		TO M	23,000	27.21
	ACRES 14.50		TOTAL TAX ---				325.63**
	EAST-0374219 NRTH-1722951				DATE #1		01/31/17
	DEED BOOK 2002 PG-2178				AMT DUE		325.63
	FULL MARKET VALUE	23,000					

STATE OF NEW YORK
COUNTY - St Lawrence
TOWN - Stockholm
SWIS - 408000

2 0 1 7 T O W N T A X R O L L
T A X A B L E SECTION OF THE ROLL - 1
OWNERS NAME SEQUENCE
UNIFORM PERCENT OF VALUE IS 100.00

PAGE 596
VALUATION DATE-JUL 01, 2015
TAXABLE STATUS DATE-MAR 01, 2016

TAX MAP PARCEL NUMBER	PROPERTY LOCATION & CLASS	ASSESSMENT	EXEMPTION CODE	COUNTY	TOWN	TAX AMOUNT
CURRENT OWNERS NAME	SCHOOL DISTRICT	LAND	TAX DESCRIPTION			
CURRENT OWNERS ADDRESS	PARCEL SIZE/GRID COORD	TOTAL	SPECIAL DISTRICTS			
***** 55.002-3-15 *****						
621,621A, 623 Elliott Rd						BILL 2144
55.002-3-15	271 Mfg housings		2017 St Lawrence Co	35,000		293.69
Striper Management Corp	Brasher Falls 402001	21,000	Town of Stockholm	35,000		17.92
% Terry Law	Sub Lot (10)	35,000	Highway	35,000		107.67
PO Box 207	(2) Trailers		Chargebacks	35,000		34.82
West Stockholm, NY 13696	FRNT 450.00 DPTH		FD039 Stockholm Fire Prot	35,000	TO M	41.41
	ACRES 7.20					
	EAST-0375735 NRTH-1721849					
	DEED BOOK 2002 PG-2181					
	FULL MARKET VALUE	35,000				
TOTAL TAX ---						495.51**
						DATE #1 01/31/17
						AMT DUE 495.51
***** 55.002-3-23 *****						
276 Buckton Rd						BILL 2145
55.002-3-23	270 Mfg housing		2017 St Lawrence Co	35,000		293.69
Striper Management Corp	Brasher Falls 402001	25,000	Town of Stockholm	35,000		17.92
% Rose Malone	Sub Lot (1)	35,000	Highway	35,000		107.67
9912 US Highway 11	330x1720x771x871x449x880		Chargebacks	35,000		34.82
Winthrop, NY 13697	FRNT 330.00 DPTH		School Relevy			852.19
	ACRES 22.40		FD039 Stockholm Fire Prot	35,000	TO M	41.41
	EAST-0373765 NRTH-1720205					
	DEED BOOK 2013 PG-16363					
	FULL MARKET VALUE	35,000				
TOTAL TAX ---						1,347.70**
						DATE #1 01/31/17
						AMT DUE 1,347.70
***** 45.062-1-9 *****						
1053 Buckton Rd						BILL 2146
45.062-1-9	270 Mfg housing		VET COM CT 41131	7,500	7,500	
Stuart Mary Jo (Lu)	Brasher Falls 402001	19,400	VET DIS CT 41141	15,000	15,000	
Brothers Roy E (Lu)	6.40a(d) Saw Mill & Trlr	30,000	2017 St Lawrence Co	7,500		62.93
1053 Buckton Rd	FRNT 280.00 DPTH		Town of Stockholm	7,500		3.84
Winthrop, NY 13697	ACRES 5.40		Highway	7,500		23.07
	EAST-0389217 NRTH-1732705		Chargebacks	7,500		7.46
	DEED BOOK 2008 PG-10151		FD039 Stockholm Fire Prot	30,000	TO M	35.50
	FULL MARKET VALUE	30,000				
TOTAL TAX ---						132.80**
						DATE #1 01/31/17
						AMT DUE 132.80

STATE OF NEW YORK
 COUNTY - St Lawrence
 TOWN - Stockholm
 SWIS - 408000

2 0 1 7 T O W N T A X R O L L
 T A X A B L E SECTION OF THE ROLL - 1
 OWNERS NAME SEQUENCE
 UNIFORM PERCENT OF VALUE IS 100.00

PAGE 597
 VALUATION DATE-JUL 01, 2015
 TAXABLE STATUS DATE-MAR 01, 2016

TAX MAP PARCEL NUMBER	PROPERTY LOCATION & CLASS	ASSESSMENT	EXEMPTION CODE	COUNTY	TOWN	TAX AMOUNT
CURRENT OWNERS NAME	SCHOOL DISTRICT	LAND	TAX DESCRIPTION	TAXABLE VALUE		
CURRENT OWNERS ADDRESS	PARCEL SIZE/GRID COORD	TOTAL	SPECIAL DISTRICTS			
***** 54.002-5-6 *****						
54.002-5-6	Off Old Market Rd					BILL 2147
Sullivan Christopher R	311 Res vac land		2017 St Lawrence Co	11,000		92.30
Sullivan Janine & Joshua J	Potsdam 2 407402	11,000	Town of Stockholm	11,000		5.63
1245 Old	Lot (19)	11,000	Highway	11,000		33.84
Potsdam Parishville Rd	Cold River Properties		Chargebacks	11,000		10.94
Potsdam, NY 13676-4029	Subdivision		FD038 W Stockholm Fire Dis	11,000	TO M	14.69
	ACRES 12.40					
	EAST-0352601 NRTH-1721286					
	DEED BOOK 2010 PG-13275					
	FULL MARKET VALUE	11,000				
TOTAL TAX ---						157.40**
DATE #1						01/31/17
AMT DUE						157.40
***** 34.067-1-15 *****						
34.067-1-15	360 Sh 420					BILL 2148
Sullivan Gloria A	210 1 Family Res		VET COM CT 41131	20,000	20,000	
Sullivan William P	Brasher Falls 402001	11,100	2017 St Lawrence Co	70,000		587.38
360 State Highway 420	140x140x130x140	90,000	Town of Stockholm	70,000		35.84
Winthrop, NY 13697	FRNT 140.00 DPTH 140.00		Highway	70,000		215.35
	ACRES 0.50		Chargebacks	70,000		69.65
	EAST-0380704 NRTH-1749143		FD037 Brasher Winthrp FD	90,000	TO M	147.97
	DEED BOOK 2010 PG-15812		LT030 Winthrop Light	90,000	TO M	49.26
	FULL MARKET VALUE	90,000				
TOTAL TAX ---						1,105.45**
DATE #1						01/31/17
AMT DUE						1,105.45
***** 44.004-2-17 *****						
44.004-2-17	80 East Part Rd					BILL 2149
Sullivan James E Jr	210 1 Family Res - WTRFNT		2017 St Lawrence Co	136,000		1,141.20
80 East Part Rd	Brasher Falls 402001	20,000	Town of Stockholm	136,000		69.63
Winthrop, NY 13697	Subd Lot (2)	136,000	Highway	136,000		418.39
	275' River Ft		Chargebacks	136,000		135.32
	FRNT 200.00 DPTH		School Relevy			2,580.93
	ACRES 6.00		FD039 Stockholm Fire Prot	136,000	TO M	160.91
	EAST-0381537 NRTH-1728897					
	DEED BOOK 2000 PG-5745					
	FULL MARKET VALUE	136,000				
TOTAL TAX ---						4,506.38**
DATE #1						01/31/17
AMT DUE						4,506.38

STATE OF NEW YORK
 COUNTY - St Lawrence
 TOWN - Stockholm
 SWIS - 408000

2 0 1 7 T O W N T A X R O L L
 T A X A B L E SECTION OF THE ROLL - 1
 OWNERS NAME SEQUENCE
 UNIFORM PERCENT OF VALUE IS 100.00

PAGE 598
 VALUATION DATE-JUL 01, 2015
 TAXABLE STATUS DATE-MAR 01, 2016

TAX MAP PARCEL NUMBER	PROPERTY LOCATION & CLASS	ASSESSMENT	EXEMPTION CODE-----	COUNTY-----	TOWN-----	
CURRENT OWNERS NAME	SCHOOL DISTRICT	LAND	TAX DESCRIPTION	TAXABLE VALUE		TAX AMOUNT
CURRENT OWNERS ADDRESS	PARCEL SIZE/GRID COORD	TOTAL	SPECIAL DISTRICTS			
***** 44.002-2-13 *****						
350 Sh 11C				44.002-2-13	ACCT 1- 84-14	BILL 2150
44.002-2-13	210 1 Family Res		2017 St Lawrence Co	100,000		839.12
Sullivan William	Brasher Falls 402001	15,000	Town of Stockholm	100,000		51.20
Sullivan Jamie	200x200 (D)	100,000	Highway	100,000		307.64
350 State Highway 11C	FRNT 200.00 DPTH 170.00		Chargebacks	100,000		99.50
Winthrop, NY 13697	ACRES 1.00		School Relevy			1,704.38
	EAST-0376731 NRTH-1742173		FD039 Stockholm Fire Prot	100,000	TO M	118.32
	DEED BOOK 2002 PG-13918					
	FULL MARKET VALUE	100,000				
TOTAL TAX ---						3,120.16**
DATE #1						01/31/17
AMT DUE						3,120.16
***** 34.067-1-14.112 *****						
	SH 420			34.067-1-14.112	BILL	2151
34.067-1-14.112	311 Res vac land		2017 St Lawrence Co	3,800		31.89
Sullivan William P	Brasher Falls 402001	3,800	Town of Stockholm	3,800		1.95
Sullivan Gloria A	130x200x132x340x140	3,800	Highway	3,800		11.69
360 State Highway 420	FRNT 130.00 DPTH 200.00		Chargebacks	3,800		3.78
Winthrop, NY 13697	EAST-0380560 NRTH-1749231		FD037 Brasher Winthrp FD	3,800	TO M	6.25
	DEED BOOK 2011 PG-19394		LT030 Winthrop Light	3,800	TO M	2.08
PRIOR OWNER ON 3/01/2016	FULL MARKET VALUE	3,800				
Hibbert Alda C (LU)						
TOTAL TAX ---						57.64**
DATE #1						01/31/17
AMT DUE						57.64
***** 55.002-2-1.2 *****						
	516 Buckton Rd			55.002-2-1.2	BILL	2152
55.002-2-1.2	240 Rural res		2017 St Lawrence Co	70,000		587.38
Suriano Angelo P	Brasher Falls 402001	39,500	Town of Stockholm	70,000		35.84
PO Box 269	So. Of Rd	70,000	Highway	70,000		215.35
Winthrop, NY 13697	FRNT 733.00 DPTH		Chargebacks	70,000		69.65
	ACRES 43.60		School Relevy			973.94
	EAST-0379286 NRTH-1723643		FD039 Stockholm Fire Prot	70,000	TO M	82.82
	DEED BOOK 1064 PG-330					
	FULL MARKET VALUE	70,000				
TOTAL TAX ---						1,964.98**
DATE #1						01/31/17
AMT DUE						1,964.98
***** 44.003-2-35.2 *****						
	9456 USH 11			44.003-2-35.2	BILL	2153
44.003-2-35.2	240 Rural res		2017 St Lawrence Co	96,000		805.55
Susice David J Jr	Brasher Falls 402001	27,600	Town of Stockholm	96,000		49.15
Susice Debra A	ACRES 25.00	96,000	Highway	96,000		295.33
9456 US Highway 11	EAST-0368415 NRTH-1733120		Chargebacks	96,000		95.52
Winthrop, NY 13697	DEED BOOK 2012 PG-19120		FD039 Stockholm Fire Prot	96,000	TO M	113.58
	FULL MARKET VALUE	96,000				
TOTAL TAX ---						1,359.13**
DATE #1						01/31/17
AMT DUE						1,359.13

STATE OF NEW YORK
 COUNTY - St Lawrence
 TOWN - Stockholm
 SWIS - 408000

2 0 1 7 T O W N T A X R O L L
 T A X A B L E SECTION OF THE ROLL - 1
 OWNERS NAME SEQUENCE
 UNIFORM PERCENT OF VALUE IS 100.00

PAGE 599
 VALUATION DATE-JUL 01, 2015
 TAXABLE STATUS DATE-MAR 01, 2016

TAX MAP PARCEL NUMBER	PROPERTY LOCATION & CLASS	ASSESSMENT	EXEMPTION CODE-----	COUNTY-----	TOWN-----	TAX AMOUNT
CURRENT OWNERS NAME	SCHOOL DISTRICT	LAND	TAX DESCRIPTION	TAXABLE VALUE		
CURRENT OWNERS ADDRESS	PARCEL SIZE/GRID COORD	TOTAL	SPECIAL DISTRICTS			
***** 25.004-1-3 *****						
25.004-1-3	906 Sh 420			ACCT 1-104- 2	BILL	2154
Susice Gale	240 Rural res		2017 St Lawrence Co	95,000		797.16
Susice Lisa	Brasher Falls 402001	65,900	Town of Stockholm	95,000		48.64
% Kirsten Marsh (LC)	ACRES 92.70	95,000	Highway	95,000		292.26
906 State Highway 420	EAST-0373028 NRTH-1760962		Chargebacks	95,000		94.52
Brasher Falls, NY 13613	DEED BOOK 2008 PG-439		School Relevy			1,582.64
	FULL MARKET VALUE	95,000	FD039 Stockholm Fire Prot	95,000 TO M		112.40
			TOTAL TAX ---			2,927.62**
				DATE #1		01/31/17
				AMT DUE		2,927.62
***** 34.076-4-1.1 *****						
34.076-4-1.1	637 Sh 11C			ACCT 1- 22- 2	BILL	2155
Susice Karisa B	425 Bar		2017 St Lawrence Co	65,000		545.43
% Jane Properties, LLC	Brasher Falls 402001	8,000	Town of Stockholm	65,000		33.28
1100 E Morehead St	94x130x48x87x11x85	65,000	Highway	65,000		199.96
Charlotte, NC 28204	FRNT 94.00 DPTH 130.00		Chargebacks	65,000		64.67
	EAST-0381755 NRTH-1747197		FD037 Brasher Winthrp FD	65,000 TO M		106.86
PRIOR OWNER ON 3/01/2016	DEED BOOK 2016 PG-1248		LT030 Winthrop Light	65,000 TO M		35.57
Susice Karisa B	FULL MARKET VALUE	65,000	TOTAL TAX ---			985.77**
				DATE #1		01/31/17
				AMT DUE		985.77
***** 44.002-2-24.1 *****						
44.002-2-24.1	120 Sh 11C			ACCT 1- 13-11	BILL	2156
Sutton James P	240 Rural res		2017 St Lawrence Co	150,000		1,258.68
Sutton Deborah	Brasher Falls 402001	22,300	Town of Stockholm	150,000		76.80
120 State Highway 11C	ACRES 18.10	150,000	Highway	150,000		461.46
Winthrop, NY 13697	EAST-0372505 NRTH-1736825		Chargebacks	150,000		149.25
	DEED BOOK 1089 PG-778		FD039 Stockholm Fire Prot	150,000 TO M		177.48
	FULL MARKET VALUE	150,000	TOTAL TAX ---			2,123.67**
				DATE #1		01/31/17
				AMT DUE		2,123.67
***** 44.001-3-22.1 *****						
44.001-3-22.1	81 Sh 11C			ACCT 1- 13-10.11	BILL	2157
Sutton William H (LU)	210 1 Family Res		RPTL466_f 41691	3,000 3,000		1,174.77
Sutton Barbara A (LU)	Brasher Falls 402001	58,900	2017 St Lawrence Co	140,000		71.68
81 State Highway 11C	1275'fr	143,000	Town of Stockholm	140,000		430.69
Winthrop, NY 13697	ACRES 111.30		Highway	140,000		139.30
	EAST-0371399 NRTH-1737243		Chargebacks	140,000		169.19
	DEED BOOK 2015 PG-7886		FD039 Stockholm Fire Prot	143,000 TO M		
	FULL MARKET VALUE	143,000	TOTAL TAX ---			1,985.63**
				DATE #1		01/31/17
				AMT DUE		1,985.63

STATE OF NEW YORK
 COUNTY - St Lawrence
 TOWN - Stockholm
 SWIS - 408000

2 0 1 7 T O W N T A X R O L L
 T A X A B L E SECTION OF THE ROLL - 1
 OWNERS NAME SEQUENCE
 UNIFORM PERCENT OF VALUE IS 100.00

PAGE 600
 VALUATION DATE-JUL 01, 2015
 TAXABLE STATUS DATE-MAR 01, 2016

TAX MAP PARCEL NUMBER	PROPERTY LOCATION & CLASS	ASSESSMENT	EXEMPTION CODE-----	COUNTY-----	TOWN-----	
CURRENT OWNERS NAME	SCHOOL DISTRICT	LAND	TAX DESCRIPTION	TAXABLE VALUE		TAX AMOUNT
CURRENT OWNERS ADDRESS	PARCEL SIZE/GRID COORD	TOTAL	SPECIAL DISTRICTS			
***** 44.002-1-15 *****						
	Green Meadows Rd			ACCT 1-64-3 & 1-	BILL	2158
44.002-1-15	910 Priv forest		2017 St Lawrence Co	9,800		82.23
Swaney Robert E	Brasher Falls 402001	9,800	Town of Stockholm	9,800		5.02
Swaney Terry A	ACRES 10.60	9,800	Highway	9,800		30.15
362 Shore Rd	EAST-0373010 NRTH-1740874		Chargebacks	9,800		9.75
Old Lyme, CT 06371	DEED BOOK 949 PG-00412		FD039 Stockholm Fire Prot	9,800	TO M	11.60
	FULL MARKET VALUE	9,800				
TOTAL TAX ---						138.75**
DATE #1						01/31/17
AMT DUE						138.75
***** 66.002-1-16 *****						
	Off Sullivan Rd			ACCT 1- 80-14	BILL	2159
66.002-1-16	910 Priv forest		2017 St Lawrence Co	13,700		114.96
Swartzentruber Henry J	Parishville 1 406601	13,700	Town of Stockholm	13,700		7.01
Swartzentruber Lizzie A	41ar 41.36A(d)	13,700	Highway	13,700		42.15
1687 State Highway 11B	ACRES 41.70		Chargebacks	13,700		13.63
Potsdam, NY 13676	EAST-0375518 NRTH-1708551		FD039 Stockholm Fire Prot	13,700	TO M	16.21
	DEED BOOK 2011 PG-6683					
	FULL MARKET VALUE	13,700				
TOTAL TAX ---						193.96**
DATE #1						01/31/17
AMT DUE						193.96
***** 66.002-1-19 *****						
	1687 Sh 11B			ACCT 1- 80-12	BILL	2160
66.002-1-19	112 Dairy farm		2017 St Lawrence Co	90,000		755.21
Swartzentruber Henry J	Parishville 1 406601	65,500	Town of Stockholm	90,000		46.08
Swartzentruber Lizzie A	ACRES 93.90	90,000	Highway	90,000		276.87
1687 State Highway 11B	EAST-0373353 NRTH-1707362		Chargebacks	90,000		89.55
Potsdam, NY 13676	DEED BOOK 2011 PG-6683		FD039 Stockholm Fire Prot	90,000	TO M	106.49
	FULL MARKET VALUE	90,000				
TOTAL TAX ---						1,274.20**
DATE #1						01/31/17
AMT DUE						1,274.20
***** 45.003-4-20.11 *****						
	1064 Buckton Rd			ACCT 1- 95- 1.11	BILL	2161
45.003-4-20.11	312 Vac w/imprv		2017 St Lawrence Co	13,200		110.76
Sweeney Arthur	Brasher Falls 402001	11,700	Town of Stockholm	13,200		6.76
Sweeney Linda Lee	ACRES 32.60	13,200	Highway	13,200		40.61
1080 Buckton Rd	EAST-0389619 NRTH-1731816		Chargebacks	13,200		13.13
Winthrop, NY 13697	DEED BOOK 956 PG-120		FD039 Stockholm Fire Prot	13,200	TO M	15.62
	FULL MARKET VALUE	13,200				
TOTAL TAX ---						186.88**
DATE #1						01/31/17
AMT DUE						186.88

STATE OF NEW YORK
 COUNTY - St Lawrence
 TOWN - Stockholm
 SWIS - 408000

2 0 1 7 T O W N T A X R O L L
 T A X A B L E SECTION OF THE ROLL - 1
 OWNERS NAME SEQUENCE
 UNIFORM PERCENT OF VALUE IS 100.00

PAGE 601
 VALUATION DATE-JUL 01, 2015
 TAXABLE STATUS DATE-MAR 01, 2016

TAX MAP PARCEL NUMBER	PROPERTY LOCATION & CLASS	ASSESSMENT	EXEMPTION CODE-----	COUNTY-----	TOWN-----	
CURRENT OWNERS NAME	SCHOOL DISTRICT	LAND	TAX DESCRIPTION	TAXABLE VALUE		TAX AMOUNT
CURRENT OWNERS ADDRESS	PARCEL SIZE/GRID COORD	TOTAL	SPECIAL DISTRICTS			
***** 45.003-1-24.1 *****						
	Off Buckton Rd			ACCT 1- 94-15	BILL	2162
45.003-1-24.1	910 Priv forest		2017 St Lawrence Co	11,000		92.30
Sweeney Arthur L	Brasher Falls 402001	11,000	Town of Stockholm	11,000		5.63
Sweeney Linda L	ACRES 36.20	11,000	Highway	11,000		33.84
1080 Buckton Rd	EAST-0389445 NRTH-1730389		Chargebacks	11,000		10.94
Winthrop, NY 13697	DEED BOOK 1045 PG-00298		FD039 Stockholm Fire Prot	11,000 TO M		13.01
	FULL MARKET VALUE	11,000				
TOTAL TAX ---						155.72**
DATE #1						01/31/17
AMT DUE						155.72
***** 45.062-1-14 *****						
	1070,1080 Buckton Rd			ACCT 1- 94- 6	BILL	2163
45.062-1-14	210 1 Family Res		2017 St Lawrence Co	156,000		1,309.02
Sweeney Arthur L	Brasher Falls 402001	16,000	Town of Stockholm	156,000		79.87
Sweeney Linda	400x200	156,000	Highway	156,000		479.91
1080 Buckton Rd	ACRES 2.10		Chargebacks	156,000		155.22
Winthrop, NY 13697	EAST-0389900 NRTH-1732422		FD039 Stockholm Fire Prot	156,000 TO M		184.57
	DEED BOOK 867 PG-328					
	FULL MARKET VALUE	156,000				
TOTAL TAX ---						2,208.59**
DATE #1						01/31/17
AMT DUE						2,208.59
***** 43.001-2-10 *****						
	36 Porter Lynch Rd			ACCT 1- 57-10	BILL	2164
43.001-2-10	210 1 Family Res		2017 St Lawrence Co	90,000		755.21
Sweeney Christopher S	Norwood-Norfolk 406201	15,100	Town of Stockholm	90,000		46.08
Sweeney Ginger A	1.5ar	90,000	Highway	90,000		276.87
213 Lake Shore Dr	ACRES 1.10 BANK8888830		Chargebacks	90,000		89.55
Norwood, NY 13668	EAST-0346242 NRTH-1740138		FD039 Stockholm Fire Prot	90,000 TO M		106.49
	DEED BOOK 2007 PG-11599		NL002 Norwood Library	90,000 TO		64.48
	FULL MARKET VALUE	90,000				
TOTAL TAX ---						1,338.68**
DATE #1						01/31/17
AMT DUE						1,338.68
***** 43.001-3-15 *****						
	1404 Old Market Rd			ACCT 1- 60-11	BILL	2165
43.001-3-15	210 1 Family Res		2017 St Lawrence Co	50,000		419.56
Swinyer Francis J Sr(Estate)	Norwood-Norfolk 406201	10,900	Town of Stockholm	50,000		25.60
Swinyer Bonnie (Estate)	St Law Co Baxter	50,000	Highway	50,000		153.82
1404 Old Market Rd	Wait Road		Chargebacks	50,000		49.75
Norwood, NY 13668	Agreement 1083/669		FD039 Stockholm Fire Prot	50,000 TO M		59.16
	FRNT 114.00 DPTH 250.00		NL002 Norwood Library	50,000 TO		35.82
	ACRES 0.65					
PRIOR OWNER ON 3/01/2016	EAST-0343611 NRTH-1738222					
Swinyer Francis J Sr	DEED BOOK 1998 PG-6116					
	FULL MARKET VALUE	50,000				
TOTAL TAX ---						743.71**
DATE #1						01/31/17
AMT DUE						743.71

STATE OF NEW YORK
 COUNTY - St Lawrence
 TOWN - Stockholm
 SWIS - 408000

2 0 1 7 T O W N T A X R O L L
 T A X A B L E SECTION OF THE ROLL - 1
 N A M E S E C T I O N - S
 UNIFORM PERCENT OF VALUE IS 100.00

PAGE 602
 VALUATION DATE-JUL 01, 2015
 TAXABLE STATUS DATE-MAR 01, 2016
 RPS155/V04/L015
 CURRENT DATE 12/21/2016

*** S P E C I A L D I S T R I C T S U M M A R Y ***

CODE	DISTRICT NAME	TOTAL PARCELS	EXTENSION TYPE	EXTENSION VALUE	AD VALOREM VALUE	EXEMPT AMOUNT	TAXABLE VALUE	TOTAL TAX
FD037	Brasher Winthr	21	TOTAL M		1211,300		1211,300	1,991.46
FD038	W Stockholm Fi	34	TOTAL M		2158,700		2158,700	2,882.25
FD039	Stockholm Fire	201	TOTAL M		9776,400	199,867	9576,533	11,330.66
LT030	Winthrop Light	21	TOTAL M		1211,300		1211,300	662.95
LT031	W Stockholm Li	11	TOTAL M		756,800		756,800	592.08
LT032	Sanfordville L	8	TOTAL M		531,000		531,000	203.18
NL002	Norwood Librar	37	TOTAL		1357,000		1357,000	972.20
US001	Unpaid Sewer T	4	MOVTAX	860.20			860.20	860.20

*** S C H O O L D I S T R I C T S U M M A R Y ***

CODE	DISTRICT NAME	TOTAL PARCELS	ASSESSED LAND	ASSESSED TOTAL	EXEMPT AMOUNT	TOTAL TAXABLE
					-----	-----
					STAR AMOUNT	STAR TAXABLE
	Brasher Falls	143	2903,900	6998,700	240,867	6,757,833
402001	Norwood-Norfolk	37	436,700	1357,000	1880,600	4,877,233
406201	Parishville 1	20	496,600	1242,300	585,300	771,700
406601	Potsdam 2	56	1108,700	3548,400	275,300	967,000
407402					15,000	3,533,400
	S U B - T O T A L	256	4945,900	13146,400	1241,700	2,291,700
	S U B - T O T A L (CONT)				255,867	12,890,533
	T O T A L	256	4945,900	13146,400	3982,900	8,907,633
	T O T A L (CONT)				255,867	12,890,533
					3982,900	8,907,633

STATE OF NEW YORK
 COUNTY - St Lawrence
 TOWN - Stockholm
 SWIS - 408000

2017 TOWN TAX ROLL
 TAXABLE SECTION OF THE ROLL - 1
 NAME SECTION - S
 UNIFORM PERCENT OF VALUE IS 100.00

PAGE 603
 VALUATION DATE-JUL 01, 2015
 TAXABLE STATUS DATE-MAR 01, 2016
 RPS155/V04/L015
 CURRENT DATE 12/21/2016

*** SYSTEM CODES SUMMARY ***

NO SYSTEM EXEMPTIONS AT THIS LEVEL

*** EXEMPTION SUMMARY ***

CODE	DESCRIPTION	TOTAL PARCELS	COUNTY	TOWN
41003	Vet Chg of	4		229,892
41112	Vet Pro Ra	4	229,367	
41121	VET WAR CT	8	71,925	71,925
41131	VET COM CT	8	118,000	118,000
41141	VET DIS CT	3	60,000	60,000
41162	CW_15_VET/	3	36,000	
41172	CW_DISBLD_	1	40,000	
41691	RPTL466_f	2	6,000	6,000
41700	Ag Buildin	1	5,000	5,000
41720	Ag Distric	4	157,567	157,567
41800	Aged - All	2	47,250	47,250
41803	Aged - Tow	1		12,750
42100	Silo	2	42,300	42,300
	T O T A L	43	813,409	750,684

*** GRAND TOTALS ***

ROLL SEC	DESCRIPTION	TOTAL PARCELS	ASSESSED LAND	ASSESSED TOTAL	EXEMPT AMOUNT	TOTAL TAXABLE	TOTAL TAX
					-----	-----	
					STAR AMOUNT	STAR TAXABLE	
	2017 St Lawrence C		4945,900	13146,400	813,409	12,332,991	103,488.39
	Town of Stockholm		4945,900	13146,400	750,684	12,395,716	6,346.73
	Highway		4945,900	13146,400	750,684	12,395,716	38,133.88
	Chargebacks		4945,900	13146,400	750,684	12,395,716	12,333.29
	School Relevy						28,036.17
	SPEC DIST TAXES						19,494.98
1	TAXABLE	256					207,833.44

STATE OF NEW YORK
COUNTY - St Lawrence
TOWN - Stockholm
SWIS - 408000

2 0 1 7 T O W N T A X R O L L
T A X A B L E SECTION OF THE ROLL - 1
OWNERS NAME SEQUENCE
UNIFORM PERCENT OF VALUE IS 100.00

PAGE 604
VALUATION DATE-JUL 01, 2015
TAXABLE STATUS DATE-MAR 01, 2016

TAX MAP PARCEL NUMBER	PROPERTY LOCATION & CLASS	ASSESSMENT	EXEMPTION CODE	COUNTY	TOWN	TAX AMOUNT
CURRENT OWNERS NAME	SCHOOL DISTRICT	LAND	TAX DESCRIPTION	TAXABLE VALUE		
CURRENT OWNERS ADDRESS	PARCEL SIZE/GRID COORD	TOTAL	SPECIAL DISTRICTS			
***** 44.004-3-21 *****						
44.004-3-21	93 A,B East Part Rd					BILL 2166
Tabor Kimberly Snell	270 Mfg housing		2017 St Lawrence Co	70,000		587.38
1037 Cedar Way	Brasher Falls 402001	16,000	Town of Stockholm	70,000		35.84
Fruita, CO 81521	Life Use To Snell	70,000	Highway	70,000		215.35
	FRNT 300.00 DPTH 300.00		Chargebacks	70,000		69.65
	EAST-0380866 NRTH-1728875		School Relevy			973.94
	DEED BOOK 1116 PG-897		FD039 Stockholm Fire Prot	70,000	TO M	82.82
	FULL MARKET VALUE	70,000				
TOTAL TAX ---						1,964.98**
						DATE #1 01/31/17
						AMT DUE 1,964.98
***** 44.004-3-22 *****						
44.004-3-22	Off East Part Rd					BILL 2167
Tabor Kimberly Snell	314 Rural vac<10		2017 St Lawrence Co	2,000		16.78
1037 Cedar Way	Brasher Falls 402001	2,000	Town of Stockholm	2,000		1.02
Fruita, CO 81521	500x400x200x100x300x300	2,000	Highway	2,000		6.15
	ACRES 3.80		Chargebacks	2,000		1.99
	EAST-0380623 NRTH-1728836		School Relevy			48.71
	DEED BOOK 2005 PG-14336		FD039 Stockholm Fire Prot	2,000	TO M	2.37
	FULL MARKET VALUE	2,000				
TOTAL TAX ---						77.02**
						DATE #1 01/31/17
						AMT DUE 77.02
***** 55.003-1-8.112 *****						
55.003-1-8.112	331 Fearl Bridge Rd					BILL 2168
Tackitt Monica L Converse	314 Rural vac<10		2017 St Lawrence Co	3,000		25.17
209 Skycrest Dr	Potsdam 2 407402	3,000	Town of Stockholm	3,000		1.54
Landenberg, PA 19350	FRNT 362.00 DPTH 363.00	3,000	Highway	3,000		9.23
	ACRES 3.00		Chargebacks	3,000		2.98
	EAST-0363972 NRTH-1716235		FD039 Stockholm Fire Prot	3,000	TO M	3.55
	DEED BOOK 2007 PG-20020					
	FULL MARKET VALUE	3,000				
TOTAL TAX ---						42.47**
						DATE #1 01/31/17
						AMT DUE 42.47
***** 34.001-1-5.2 *****						
34.001-1-5.2	417 Mahoney Rd					BILL 2169
Taillon Lyette M	240 Rural res		2017 St Lawrence Co	85,000		713.25
417 Mahoney Rd	Brasher Falls 402001	20,000	Town of Stockholm	85,000		43.52
Winthrop, NY 13697	FRNT 379.00 DPTH	85,000	Highway	85,000		261.49
	ACRES 10.40		Chargebacks	85,000		84.57
	EAST-0367476 NRTH-1759259		School Relevy			1,339.16
	DEED BOOK 2013 PG-9385		FD039 Stockholm Fire Prot	85,000	TO M	100.57
	FULL MARKET VALUE	85,000				
TOTAL TAX ---						2,542.56**
						DATE #1 01/31/17
						AMT DUE 2,542.56

STATE OF NEW YORK
COUNTY - St Lawrence
TOWN - Stockholm
SWIS - 408000

2 0 1 7 T O W N T A X R O L L
T A X A B L E SECTION OF THE ROLL - 1
OWNERS NAME SEQUENCE
UNIFORM PERCENT OF VALUE IS 100.00

PAGE 605
VALUATION DATE-JUL 01, 2015
TAXABLE STATUS DATE-MAR 01, 2016

TAX MAP PARCEL NUMBER	PROPERTY LOCATION & CLASS	ASSESSMENT	EXEMPTION CODE	COUNTY	TOWN	TAX AMOUNT
CURRENT OWNERS NAME	SCHOOL DISTRICT	LAND	TAX DESCRIPTION			
CURRENT OWNERS ADDRESS	PARCEL SIZE/GRID COORD	TOTAL	SPECIAL DISTRICTS			
***** 44.001-1-1.12 *****						
44.001-1-1.12	Crane Rd 910 Priv forest		2017 St Lawrence Co	15,500		BILL 2170 130.06
Talcott Carl	Brasher Falls 402001	15,500	Town of Stockholm	15,500		7.94
PO Box 59	2130'fr	15,500	Highway	15,500		47.68
Norfolk, NY 13667	ACRES 21.90		Chargebacks	15,500		15.42
	EAST-0361959 NRTH-1743254		FD039 Stockholm Fire Prot	15,500	TO M	18.34
	DEED BOOK 2004 PG-9585					
	FULL MARKET VALUE	15,500				
			TOTAL TAX ---			219.44**
				DATE #1		01/31/17
				AMT DUE		219.44
***** 34.083-1-1 *****						
34.083-1-1	453 Sh 11C 210 1 Family Res		Vet Chg of 41003	0	86,000	BILL 2171
Tanner Joan H (Lu)	Brasher Falls 402001	11,200	Vet Pro Ra 41112	82,760	0	
PO Box 373	120x238x140x244	86,000	2017 St Lawrence Co	3,240		27.19
Winthrop, NY 13697	FRNT 120.00 DPTH 246.00		Town of Stockholm	0.00		0.00
	EAST-0378385 NRTH-1744027		Highway	0.00		0.00
	DEED BOOK 2004 PG-22417		Chargebacks	0.00		0.00
	FULL MARKET VALUE	86,000	FD039 Stockholm Fire Prot	86,000	TO M	101.75
			TOTAL TAX ---			128.94**
				DATE #1		01/31/17
				AMT DUE		128.94
***** 44.004-3-14 *****						
44.004-3-14	Reed Rd 910 Priv forest		2017 St Lawrence Co	8,500		BILL 2172 71.33
Tansey Beatrice	Brasher Falls 402001	8,500	Town of Stockholm	8,500		4.35
6 Black Birch Dr	Road Silsby	8,500	Highway	8,500		26.15
Randolph, NJ 07869-4549	Scott Phelix		Chargebacks	8,500		8.46
	14ar Forest 15.16A(d)		School Relevy			206.96
	FRNT 504.00 DPTH		FD039 Stockholm Fire Prot	8,500	TO M	10.06
	ACRES 14.90					
	EAST-0378333 NRTH-1729503					
	DEED BOOK 2004 PG-19841					
	FULL MARKET VALUE	8,500				
			TOTAL TAX ---			327.31**
				DATE #1		01/31/17
				AMT DUE		327.31

STATE OF NEW YORK
 COUNTY - St Lawrence
 TOWN - Stockholm
 SWIS - 408000

2 0 1 7 T O W N T A X R O L L
 T A X A B L E SECTION OF THE ROLL - 1
 OWNERS NAME SEQUENCE
 UNIFORM PERCENT OF VALUE IS 100.00

PAGE 606
 VALUATION DATE-JUL 01, 2015
 TAXABLE STATUS DATE-MAR 01, 2016

TAX MAP PARCEL NUMBER	PROPERTY LOCATION & CLASS	ASSESSMENT	EXEMPTION CODE-----	COUNTY-----	TOWN-----	
CURRENT OWNERS NAME	SCHOOL DISTRICT	LAND	TAX DESCRIPTION	TAXABLE VALUE		TAX AMOUNT
CURRENT OWNERS ADDRESS	PARCEL SIZE/GRID COORD	TOTAL	SPECIAL DISTRICTS			
***** 43.001-3-33 *****						
2889 CR 47						BILL 2173
43.001-3-33	240 Rural res		VET COM CT 41131	20,000	20,000	
Tassie Scott J	Norwood-Norfolk 406201	29,600	VET DIS CT 41141	24,750	24,750	
Allen Melissa A	ACRES 33.40 BANK8888869	165,000	2017 St Lawrence Co	120,250		1,009.04
2889 County Route 47	EAST-0347235 NRTH-1738390		Town of Stockholm	120,250		61.57
Norwood, NY 13668	DEED BOOK 2012 PG-15960		Highway	120,250		369.93
	FULL MARKET VALUE	165,000	Chargebacks	120,250		119.65
			FD039 Stockholm Fire Prot	165,000	TO M	195.22
			NL002 Norwood Library	165,000	TO	118.21
			TOTAL TAX ---			1,873.62**
				DATE #1		01/31/17
				AMT DUE		1,873.62
***** 45.003-1-7.2 *****						
1261 CR 49						BILL 2174
45.003-1-7.2	270 Mfg housing		2017 St Lawrence Co	28,000		234.95
Taylor Anita	Brasher Falls 402001	15,000	Town of Stockholm	28,000		14.34
1153 State Highway 37C	Parcel (D)	28,000	Highway	28,000		86.14
Brasher Falls, NY 13613	180x243		Chargebacks	28,000		27.86
	FRNT 180.00 DPTH 243.00		School Relevy			681.76
	ACRES 1.00		FD039 Stockholm Fire Prot	28,000	TO M	33.13
	EAST-0388362 NRTH-1734882					
	DEED BOOK 2003 PG-14070					
	FULL MARKET VALUE	28,000				
			TOTAL TAX ---			1,078.18**
				DATE #1		01/31/17
				AMT DUE		1,078.18
***** 44.004-2-4.11 *****						
781 Buckton Rd				ACCT 1- 95-13		BILL 2175
44.004-2-4.11	240 Rural res - WTRFNT		2017 St Lawrence Co	115,000		964.99
Taylor James	Brasher Falls 402001	42,400	Town of Stockholm	115,000		58.88
Taylor Linda L	ACRES 45.70	115,000	Highway	115,000		353.78
781 Buckton Rd	EAST-0382598 NRTH-1729503		Chargebacks	115,000		114.42
Winthrop, NY 13697	DEED BOOK 866 PG-1150		FD039 Stockholm Fire Prot	115,000	TO M	136.06
	FULL MARKET VALUE	115,000				
			TOTAL TAX ---			1,628.13**
				DATE #1		01/31/17
				AMT DUE		1,628.13
***** 44.002-3-15 *****						
Off USH 11				ACCT 1- 94-13		BILL 2176
44.002-3-15	314 Rural vac<10		2017 St Lawrence Co	2,500		20.98
Taylor Joey J	Brasher Falls 402001	2,500	Town of Stockholm	2,500		1.28
785 Buckton Rd	293x281x288x293	2,500	Highway	2,500		7.69
Winthrop, NY 13697	FRNT 293.00 DPTH		Chargebacks	2,500		2.49
	ACRES 1.90		School Relevy			60.87
	EAST-0383443 NRTH-1737697		FD039 Stockholm Fire Prot	2,500	TO M	2.96
	DEED BOOK 2004 PG-11672					
	FULL MARKET VALUE	2,500				
			TOTAL TAX ---			96.27**
				DATE #1		01/31/17
				AMT DUE		96.27



STATE OF NEW YORK
COUNTY - St Lawrence
TOWN - Stockholm
SWIS - 408000

2 0 1 7 T O W N T A X R O L L
T A X A B L E SECTION OF THE ROLL - 1
OWNERS NAME SEQUENCE
UNIFORM PERCENT OF VALUE IS 100.00

PAGE 607
VALUATION DATE-JUL 01, 2015
TAXABLE STATUS DATE-MAR 01, 2016

TAX MAP PARCEL NUMBER	PROPERTY LOCATION & CLASS	ASSESSMENT	EXEMPTION CODE	COUNTY	TOWN	TAX AMOUNT
CURRENT OWNERS NAME	SCHOOL DISTRICT	LAND	TAX DESCRIPTION			
CURRENT OWNERS ADDRESS	PARCEL SIZE/GRID COORD	TOTAL	SPECIAL DISTRICTS			
***** 44.004-2-4.2 *****						
44.004-2-4.2	785 Buckton Rd					BILL 2177
Taylor Joey J	210 1 Family Res		2017 St Lawrence Co	50,000		419.56
781 Buckton Rd	Brasher Falls 402001	3,500	Town of Stockholm	50,000		25.60
Winthrop, NY 13697	95x95x87x118	50,000	Highway	50,000		153.82
	FRNT 47.00 DPTH 100.00		Chargebacks	50,000		49.75
	BANK8888869		FD039 Stockholm Fire Prot	50,000	TO M	59.16
	EAST-0383828 NRTH-1728507					
	DEED BOOK 1099 PG-197					
	FULL MARKET VALUE	50,000				
			TOTAL TAX ---			707.89**
				DATE #1		01/31/17
				AMT DUE		707.89
***** 44.004-2-4.12 *****						
44.004-2-4.12	779 Buckton Rd					BILL 2178
Taylor Joey J	312 Vac w/imprv		2017 St Lawrence Co	6,000		50.35
785 Buckton Rd	Brasher Falls 402001	4,000	Town of Stockholm	6,000		3.07
Winthrop, NY 13697	FRNT 380.00 DPTH	6,000	Highway	6,000		18.46
	ACRES 1.30		Chargebacks	6,000		5.97
	EAST-0383870 NRTH-1728315		School Relevy			146.10
	DEED BOOK 2008 PG-2323		FD039 Stockholm Fire Prot	6,000	TO M	7.10
	FULL MARKET VALUE	6,000				
			TOTAL TAX ---			231.05**
				DATE #1		01/31/17
				AMT DUE		231.05
***** 34.068-2-10 *****						
34.068-2-10	697 Sh 11C			ACCT 1- 95-14		BILL 2179
Ten Eyck Alden M (LU)	210 1 Family Res		2017 St Lawrence Co	76,000		637.73
Ten Eyck Ida may (LU)	Brasher Falls 402001	15,100	Town of Stockholm	76,000		38.91
PO Box 172	ACRES 1.10	76,000	Highway	76,000		233.80
Winthrop, NY 13697	EAST-0382513 NRTH-1748484		Chargebacks	76,000		75.62
	DEED BOOK 2010 PG-18316		FD037 Brasher Winthrp FD	76,000	TO M	124.95
	FULL MARKET VALUE	76,000	LT030 Winthrop Light	76,000	TO M	41.60
			TOTAL TAX ---			1,152.61**
				DATE #1		01/31/17
				AMT DUE		1,152.61
***** 34.003-2-14.112 *****						
34.003-2-14.112	2376 Cr 49					BILL 2180
Ten Eyck Thomas J	210 1 Family Res		2017 St Lawrence Co	165,000		1,384.55
Ten Eyck Mary Lee	Brasher Falls 402001	17,200	Town of Stockholm	165,000		84.48
2376 County Route 49	3.15A (D)	165,000	Highway	165,000		507.60
Winthrop, NY 13697	445x345x453x272		Chargebacks	165,000		164.17
	FRNT 445.00 DPTH		FD039 Stockholm Fire Prot	165,000	TO M	195.22
	ACRES 3.20 BANK8888830					
	EAST-0368347 NRTH-1746692					
	DEED BOOK 2011 PG-17320					
	FULL MARKET VALUE	165,000				
			TOTAL TAX ---			2,336.02**
				DATE #1		01/31/17
				AMT DUE		2,336.02

STATE OF NEW YORK
COUNTY - St Lawrence
TOWN - Stockholm
SWIS - 408000

2 0 1 7 T O W N T A X R O L L
T A X A B L E SECTION OF THE ROLL - 1
OWNERS NAME SEQUENCE
UNIFORM PERCENT OF VALUE IS 100.00

PAGE 608
VALUATION DATE-JUL 01, 2015
TAXABLE STATUS DATE-MAR 01, 2016

TAX MAP PARCEL NUMBER	PROPERTY LOCATION & CLASS	ASSESSMENT	EXEMPTION CODE	COUNTY	TOWN	TAX AMOUNT
CURRENT OWNERS NAME	SCHOOL DISTRICT	LAND	TAX DESCRIPTION			
CURRENT OWNERS ADDRESS	PARCEL SIZE/GRID COORD	TOTAL	SPECIAL DISTRICTS			
***** 54.034-1-27.2 *****						
8705 Ush 11						BILL 2181
54.034-1-27.2	444 Lumber yd/ml		2017 St Lawrence Co	110,000		923.03
Terra Development, Inc	Potsdam 2 407402	21,700	Town of Stockholm	110,000		56.32
208 Sissonville Rd	Lease 2000/1198	110,000	Highway	110,000		338.40
Potsdam, NY 13676	Easement 2008/21263		Chargebacks	110,000		109.45
	ACRES 7.70		School Relevy			2,937.23
	EAST-0351553 NRTH-1724317		FD038 W Stockholm Fire Dis	110,000	TO M	146.87
	DEED BOOK 2005 PG-2702		LT032 Sanfordville Light	110,000	TO M	42.09
	FULL MARKET VALUE	110,000				
			TOTAL TAX ---			4,553.39**
				DATE #1		01/31/17
				AMT DUE		4,553.39
***** 54.034-1-28.1 *****						
Ush 11						BILL 2182
54.034-1-28.1	311 Res vac land		2017 St Lawrence Co	4,000		33.56
Terra Development, Inc.	Potsdam 2 407402	4,000	Town of Stockholm	4,000		2.05
208 Sissonville Rd	67x22x40x100x160x160	4,000	Highway	4,000		12.31
Potsdam, NY 13676	FRNT 67.00 DPTH 160.00		Chargebacks	4,000		3.98
	EAST-0351623 NRTH-1724149		School Relevy			106.81
	DEED BOOK 2014 PG-10389		FD038 W Stockholm Fire Dis	4,000	TO M	5.34
	FULL MARKET VALUE	4,000	LT032 Sanfordville Light	4,000	TO M	1.53
			TOTAL TAX ---			165.58**
				DATE #1		01/31/17
				AMT DUE		165.58
***** 53.002-3-4 *****						
Off Pleasant Valley Rd						BILL 2183
53.002-3-4	910 Priv forest		2017 St Lawrence Co	1,000		8.39
Terry Jay	Norwood-Norfolk 406201	1,000	Town of Stockholm	1,000		0.51
Labaff Wayne	FRNT 875.00 DPTH 100.00	1,000	Highway	1,000		3.08
30 Nichols Rd	ACRES 2.00		Chargebacks	1,000		1.00
Winthrop, NY 13697	EAST-0334400 NRTH-1726762		FD039 Stockholm Fire Prot	1,000	TO M	1.18
	DEED BOOK 2003 PG-7742		NL002 Norwood Library	1,000	TO	.72
	FULL MARKET VALUE	1,000				
			TOTAL TAX ---			14.88**
				DATE #1		01/31/17
				AMT DUE		14.88
***** 54.003-3-3 *****						
8238 Ush 11						BILL 2184
54.003-3-3	210 1 Family Res		2017 St Lawrence Co	97,000		813.94
Tessier Chad A	Potsdam 2 407402	11,500	Town of Stockholm	97,000		49.67
8238 US Highway 11	FRNT 125.00 DPTH 250.00	97,000	Highway	97,000		298.41
Potsdam, NY 13676	ACRES 0.71 BANK8888830		Chargebacks	97,000		96.51
	EAST-0344152 NRTH-1715146		FD039 Stockholm Fire Prot	97,000	TO M	114.77
	DEED BOOK 2005 PG-18971					
	FULL MARKET VALUE	97,000				
			TOTAL TAX ---			1,373.30**
				DATE #1		01/31/17
				AMT DUE		1,373.30

STATE OF NEW YORK
COUNTY - St Lawrence
TOWN - Stockholm
SWIS - 408000

2 0 1 7 T O W N T A X R O L L
T A X A B L E SECTION OF THE ROLL - 1
OWNERS NAME SEQUENCE
UNIFORM PERCENT OF VALUE IS 100.00

PAGE 609
VALUATION DATE-JUL 01, 2015
TAXABLE STATUS DATE-MAR 01, 2016

TAX MAP PARCEL NUMBER	PROPERTY LOCATION & CLASS	ASSESSMENT	EXEMPTION CODE	COUNTY	TOWN	TAX AMOUNT
CURRENT OWNERS NAME	SCHOOL DISTRICT	LAND	TAX DESCRIPTION	TAXABLE VALUE		
CURRENT OWNERS ADDRESS	PARCEL SIZE/GRID COORD	TOTAL	SPECIAL DISTRICTS			
***** 34.059-1-19 *****						
422 Sh 420				ACCT 1-	74- 9	BILL 2185
34.059-1-19	210 1 Family Res		2017 St Lawrence Co	57,000		478.30
Tessier Gregory A	Brasher Falls 402001	11,300	Town of Stockholm	57,000		29.18
10076 US Highway 11	No Sewer Available	57,000	Highway	57,000		175.35
Winthrop, NY 13697-3179	FRNT 150.00 DPTH 117.00		Chargebacks	57,000		56.71
	ACRES 0.50		FD039 Stockholm Fire Prot	57,000	TO M	67.44
	EAST-0379955 NRTH-1750523					
	DEED BOOK 2004 PG-7025					
	FULL MARKET VALUE	57,000				
TOTAL TAX ---						806.98**
						DATE #1 01/31/17
						AMT DUE 806.98
***** 44.002-3-11.1 *****						
USH 11				ACCT 1-	48- 1	BILL 2186
44.002-3-11.1	314 Rural vac<10		2017 St Lawrence Co	6,700		56.22
Tessier Gregory A	Brasher Falls 402001	6,700	Town of Stockholm	6,700		3.43
Tessier Alan M	Easement 2010/14929	6,700	Highway	6,700		20.61
10076 US Highway 11	FRNT 738.00 DPTH		Chargebacks	6,700		6.67
Winthrop, NY 13697-3179	ACRES 4.30		FD039 Stockholm Fire Prot	6,700	TO M	7.93
	EAST-0382547 NRTH-1740281					
	DEED BOOK 2008 PG-18353					
	FULL MARKET VALUE	6,700				
TOTAL TAX ---						94.86**
						DATE #1 01/31/17
						AMT DUE 94.86
***** 44.002-3-11.2 *****						
10076 USH 11						BILL 2187
44.002-3-11.2	210 1 Family Res		VET WAR CT 41121	12,000	12,000	
Tessier Gregory A	Brasher Falls 402001	20,600	2017 St Lawrence Co	78,000		654.51
10076 US Highway 11	FRNT 815.00 DPTH	90,000	Town of Stockholm	78,000		39.94
Winthrop, NY 13697	ACRES 6.60		Highway	78,000		239.96
	EAST-0381865 NRTH-1739869		Chargebacks	78,000		77.61
	DEED BOOK 2010 PG-15422		FD039 Stockholm Fire Prot	90,000	TO M	106.49
	FULL MARKET VALUE	90,000				
TOTAL TAX ---						1,118.51**
						DATE #1 01/31/17
						AMT DUE 1,118.51
***** 44.002-3-31 *****						
Club Rd						BILL 2188
44.002-3-31	910 Priv forest		2017 St Lawrence Co	8,700		73.00
Tessier Gregory A	Brasher Falls 402001	8,700	Town of Stockholm	8,700		4.45
Tessier Alan M	ACRES 8.40	8,700	Highway	8,700		26.76
10076 US Highway 11	EAST-0382878 NRTH-1740085		Chargebacks	8,700		8.66
Winthrop, NY 13697-3179	DEED BOOK 2008 PG-18353		FD039 Stockholm Fire Prot	8,700	TO M	10.29
	FULL MARKET VALUE	8,700				
TOTAL TAX ---						123.16**
						DATE #1 01/31/17
						AMT DUE 123.16

STATE OF NEW YORK
COUNTY - St Lawrence
TOWN - Stockholm
SWIS - 408000

2 0 1 7 T O W N T A X R O L L
T A X A B L E SECTION OF THE ROLL - 1
OWNERS NAME SEQUENCE
UNIFORM PERCENT OF VALUE IS 100.00

PAGE 610
VALUATION DATE-JUL 01, 2015
TAXABLE STATUS DATE-MAR 01, 2016

TAX MAP PARCEL NUMBER	PROPERTY LOCATION & CLASS	ASSESSMENT	EXEMPTION CODE-----	COUNTY-----	TOWN-----		
CURRENT OWNERS NAME	SCHOOL DISTRICT	LAND	TAX DESCRIPTION	TAXABLE VALUE			TAX AMOUNT
CURRENT OWNERS ADDRESS	PARCEL SIZE/GRID COORD	TOTAL	SPECIAL DISTRICTS				
***** 33.004-2-3.12 *****							
	Off Lynch Rd						BILL 2189
33.004-2-3.12	311 Res vac land		2017 St Lawrence Co	500			4.20
Tharrett Brian & Donna	Norwood-Norfolk 406201	500	Town of Stockholm	500			0.26
Lipinski Jeremy	So. Portion Of 1.568A	500	Highway	500			1.54
300 Porter Lynch Rd	90x310x320		Chargebacks	500			0.50
Norwood, NY 13668	FRNT 90.00 DPTH 310.00		School Relevy				13.58
	EAST-0349007 NRTH-1746000		FD039 Stockholm Fire Prot	500	TO M		.59
	DEED BOOK 2014 PG-17583		NL002 Norwood Library	500	TO		.36
	FULL MARKET VALUE	500					
			TOTAL TAX ---				21.03**
				DATE #1		01/31/17	
				AMT DUE			21.03
***** 34.003-3-13 *****							
	1100 Pickle St			ACCT 1-101-15			BILL 2190
34.003-3-13	322 Rural vac>10		2017 St Lawrence Co	27,400			229.92
Thayer Ashley M	Brasher Falls 402001	27,400	Town of Stockholm	27,400			14.03
1911 County Route 49	ACRES 34.30	27,400	Highway	27,400			84.29
Winthrop, NY 13697	EAST-0371399 NRTH-1744551		Chargebacks	27,400			27.26
	DEED BOOK 2016 PG-11705		FD039 Stockholm Fire Prot	27,400	TO M		32.42
PRIOR OWNER ON 3/01/2016	FULL MARKET VALUE	27,400					
White Christopher C			TOTAL TAX ---				387.92**
				DATE #1		01/31/17	
				AMT DUE			387.92
***** 34.004-2-22.1 *****							
	1911 Cr 49			ACCT 1- 84- 6			BILL 2191
34.004-2-22.1	240 Rural res		RPTL466_f 41691	3,000	3,000		
Thayer Randy G	Brasher Falls 402001	37,300	2017 St Lawrence Co	136,000			1,141.20
Thayer Colleen	469'fr	139,000	Town of Stockholm	136,000			69.63
1911 County Route 49	ACRES 35.50		Highway	136,000			418.39
Winthrop, NY 13697	EAST-0379286 NRTH-1748141		Chargebacks	136,000			135.32
	DEED BOOK 1091 PG-100		FD039 Stockholm Fire Prot	139,000	TO M		164.46
	FULL MARKET VALUE	139,000					
			TOTAL TAX ---				1,929.00**
				DATE #1		01/31/17	
				AMT DUE			1,929.00
***** 55.004-1-2 *****							
	Old Frary Rd/abandoned			ACCT 1-102- 5			BILL 2192
55.004-1-2	910 Priv forest		2017 St Lawrence Co	50,400			422.92
Thew Spencer F	Brasher Falls 402001	50,400	Town of Stockholm	50,400			25.81
PO Box 459	Kellam Perrin	50,400	Highway	50,400			155.05
South Colton, NY 13687-0459	Regan Hartson		Chargebacks	50,400			50.15
	89.68a(d)		FD039 Stockholm Fire Prot	50,400	TO M		59.63
	ACRES 87.60						
	EAST-0373267 NRTH-1714714						
	DEED BOOK 1094 PG-381						
	FULL MARKET VALUE	50,400					
			TOTAL TAX ---				713.56**
				DATE #1		01/31/17	
				AMT DUE			713.56



STATE OF NEW YORK
 COUNTY - St Lawrence
 TOWN - Stockholm
 SWIS - 408000

2 0 1 7 T O W N T A X R O L L
 T A X A B L E SECTION OF THE ROLL - 1
 OWNERS NAME SEQUENCE
 UNIFORM PERCENT OF VALUE IS 100.00

PAGE 611
 VALUATION DATE-JUL 01, 2015
 TAXABLE STATUS DATE-MAR 01, 2016

TAX MAP PARCEL NUMBER	PROPERTY LOCATION & CLASS	ASSESSMENT	EXEMPTION CODE	COUNTY	TOWN	TAX AMOUNT
CURRENT OWNERS NAME	SCHOOL DISTRICT	LAND	TAX DESCRIPTION			
CURRENT OWNERS ADDRESS	PARCEL SIZE/GRID COORD	TOTAL	SPECIAL DISTRICTS			
***** 66.002-1-9 *****						
240,241	Sullivan Rd			66.002-1-9	ACCT 1-102- 6	BILL 2193
66.002-1-9	280 Res Multiple		2017 St Lawrence Co		152,000	1,275.46
Thew Spencer F	Brasher Falls 402001	110,000	Town of Stockholm		152,000	77.83
PO Box 459	182ar	152,000	Highway		152,000	467.61
South Colton, NY 13687-0459	House & Trailer/barns		Chargebacks		152,000	151.24
	ACRES 180.20		FD039 Stockholm Fire Prot		152,000 TO M	179.84
	EAST-0375865 NRTH-1710757					
	DEED BOOK 1094 PG-381					
	FULL MARKET VALUE	152,000				
			TOTAL TAX ---			2,151.98**
				DATE #1		01/31/17
				AMT DUE		2,151.98
***** 66.002-1-10 *****						
	Sullivan Rd			66.002-1-10	ACCT 1-102- 3	BILL 2194
66.002-1-10	910 Priv forest		2017 St Lawrence Co		22,400	187.96
Thew Spencer F	Brasher Falls 402001	22,400	Town of Stockholm		22,400	11.47
PO Box 459	35.0a(d) 1195'Fr	22,400	Highway		22,400	68.91
South Colton, NY 13687-0459	ACRES 38.90		Chargebacks		22,400	22.29
	EAST-0376709 NRTH-1711146		FD039 Stockholm Fire Prot		22,400 TO M	26.50
	DEED BOOK 1094 PG-381					
	FULL MARKET VALUE	22,400				
			TOTAL TAX ---			317.13**
				DATE #1		01/31/17
				AMT DUE		317.13
***** 45.063-1-9 *****						
1108,1112	Cr 49			45.063-1-9	ACCT 1- 82-14.2	BILL 2195
45.063-1-9	270 Mfg housing		2017 St Lawrence Co		30,000	251.74
Thomas Charles	Brasher Falls 402001	14,000	Town of Stockholm		30,000	15.36
1108 County Route 49	1 A Roll	30,000	Highway		30,000	92.29
Winthrop, NY 13697	FRNT 200.00 DPTH 180.00		Chargebacks		30,000	29.85
	EAST-0391214 NRTH-1732086		FD039 Stockholm Fire Prot		30,000 TO M	35.50
	DEED BOOK 950 PG-00111					
	FULL MARKET VALUE	30,000				
			TOTAL TAX ---			424.74**
				DATE #1		01/31/17
				AMT DUE		424.74
***** 65.002-4-7.12 *****						
260	Benton Rd			65.002-4-7.12		BILL 2196
65.002-4-7.12	240 Rural res		2017 St Lawrence Co		250,000	2,097.80
Thomas Eric S	Potsdam 2 407402	90,700	Town of Stockholm		250,000	128.00
Thomas Melissa M	Easement 2007/6454	250,000	Highway		250,000	769.09
260 Benton Rd	ACRES 132.60		Chargebacks		250,000	248.75
Potsdam, NY 13676	EAST-0356412 NRTH-1704486		FD039 Stockholm Fire Prot		250,000 TO M	295.79
	DEED BOOK 2009 PG-2954					
	FULL MARKET VALUE	250,000				
			TOTAL TAX ---			3,539.43**
				DATE #1		01/31/17
				AMT DUE		3,539.43

STATE OF NEW YORK
 COUNTY - St Lawrence
 TOWN - Stockholm
 SWIS - 408000

2 0 1 7 T O W N T A X R O L L
 T A X A B L E SECTION OF THE ROLL - 1
 OWNERS NAME SEQUENCE
 UNIFORM PERCENT OF VALUE IS 100.00

PAGE 612
 VALUATION DATE-JUL 01, 2015
 TAXABLE STATUS DATE-MAR 01, 2016

TAX MAP PARCEL NUMBER	PROPERTY LOCATION & CLASS	ASSESSMENT	EXEMPTION CODE	COUNTY	TOWN	TAXABLE VALUE	TAX AMOUNT
CURRENT OWNERS NAME	SCHOOL DISTRICT	LAND	TAX DESCRIPTION				
CURRENT OWNERS ADDRESS	PARCEL SIZE/GRID COORD	TOTAL	SPECIAL DISTRICTS				
***** 65.004-2-14.111 *****							
65.004-2-14.111	6 River Hill Rd					110,000	923.03
Thomas Gary M (LU)	240 Rural res		2017 St Lawrence Co			110,000	56.32
Thomas Ann C (LU)	Potsdam 2 407402	45,900	Town of Stockholm			110,000	338.40
6 River Hill Rd	ACRES 54.80	110,000	Highway			110,000	109.45
Potsdam, NY 13676	EAST-0359573 NRTH-1701222		Chargebacks			110,000	130.15
	DEED BOOK 2013 PG-16825		FD039 Stockholm Fire Prot		TO M		
	FULL MARKET VALUE	110,000					
TOTAL TAX ---							1,557.35**
DATE #1							01/31/17
AMT DUE							1,557.35
***** 65.002-4-5.3 *****							
65.002-4-5.3	273 Benton Rd					12,000	100.69
Thomas Gerald M	312 Vac w/imprv		2017 St Lawrence Co			12,000	6.14
Thomas Jill M	Potsdam 2 407402	5,200	Town of Stockholm			12,000	36.92
272 Benton Rd	1.53a (D) Garage	12,000	Highway			12,000	11.94
Potsdam, NY 13676	FRNT 295.00 DPTH		Chargebacks			12,000	14.20
	ACRES 1.40		FD039 Stockholm Fire Prot		TO M		
	EAST-0357667 NRTH-1705481						
	DEED BOOK 1021 PG-00658						
	FULL MARKET VALUE	12,000					
TOTAL TAX ---							169.89**
DATE #1							01/31/17
AMT DUE							169.89
***** 65.002-4-7.2 *****							
65.002-4-7.2	272 Benton Rd					25,902	196.49
Thomas Gerald M	210 1 Family Res		Vet Chg of 41003			38,400	322.22
Thomas Jill M	Potsdam 2 407402	15,200	Vet Pro Ra 41112			38,400	19.66
272 Benton Rd	Easement 2007/6453	90,000	2017 St Lawrence Co			38,400	118.13
Potsdam, NY 13676	ACRES 1.20		Town of Stockholm			38,400	38.21
	EAST-0357537 NRTH-1705286		Highway			38,400	54.73
	DEED BOOK 2004 PG-6274		Chargebacks			90,000	106.49
	FULL MARKET VALUE	90,000	FD039 Stockholm Fire Prot		TO M		
TOTAL TAX ---							896.46**
DATE #1							01/31/17
AMT DUE							896.46
***** 65.004-3-1 *****							
65.004-3-1	Off SH 11B					38,400	322.22
Thomas Gerald M	910 Priv forest		2017 St Lawrence Co			38,400	19.66
272 Benton Rd	Potsdam 2 407402	38,400	Town of Stockholm			38,400	118.13
Potsdam, NY 13676	100 Ar Forest	38,400	Highway			38,400	38.21
	ACRES 75.40		Chargebacks			38,400	45.43
	EAST-0354593 NRTH-1698346		FD039 Stockholm Fire Prot		TO M		
	DEED BOOK 889 PG-00001						
	FULL MARKET VALUE	38,400					
TOTAL TAX ---							543.65**
DATE #1							01/31/17
AMT DUE							543.65

STATE OF NEW YORK
 COUNTY - St Lawrence
 TOWN - Stockholm
 SWIS - 408000

2 0 1 7 T O W N T A X R O L L
 T A X A B L E SECTION OF THE ROLL - 1
 OWNERS NAME SEQUENCE
 UNIFORM PERCENT OF VALUE IS 100.00

PAGE 613
 VALUATION DATE-JUL 01, 2015
 TAXABLE STATUS DATE-MAR 01, 2016

TAX MAP PARCEL NUMBER	PROPERTY LOCATION & CLASS	ASSESSMENT	EXEMPTION CODE	COUNTY	TOWN	TAX AMOUNT
CURRENT OWNERS NAME	SCHOOL DISTRICT	LAND	TAX DESCRIPTION	TAXABLE VALUE		
CURRENT OWNERS ADDRESS	PARCEL SIZE/GRID COORD	TOTAL	SPECIAL DISTRICTS			
***** 65.004-3-2 *****						
65.004-3-2	Crump Rd			65.004-3-2	ACCT 1- 96- 4 PT	BILL 2201
Thomas Gerald M	910 Priv forest		2017 St Lawrence Co			80.56
272 Benton Rd	Potsdam 2 407402	9,600	Town of Stockholm			4.92
Potsdam, NY 13676	Forest	9,600	Highway			29.53
	ACRES 25.30		Chargebacks			9.55
	EAST-0355762 NRTH-1700097		FD039 Stockholm Fire Prot	9,600	TO M	11.36
	DEED BOOK 889 PG-00001					
	FULL MARKET VALUE	9,600				
TOTAL TAX ---						135.92**
DATE #1						01/31/17
AMT DUE						135.92
***** 65.004-3-4.11 *****						
65.004-3-4.11	Off Crump Rd			65.004-3-4.11	ACCT 1- 80- 5	BILL 2202
Thomas Gerald M	910 Priv forest		2017 St Lawrence Co			411.17
Thomas Jill M	Potsdam 2 407402	49,000	Town of Stockholm			25.09
272 Benton Rd	Also 1033/476 &	49,000	Highway			150.74
Potsdam, NY 13676	1998/3059 & 1063/360		Chargebacks			48.75
	Farm		FD039 Stockholm Fire Prot	49,000	TO M	57.98
	ACRES 119.50					
	EAST-0355911 NRTH-1697550					
	DEED BOOK 1998 PG-3061					
	FULL MARKET VALUE	49,000				
TOTAL TAX ---						693.73**
DATE #1						01/31/17
AMT DUE						693.73
***** 65.004-3-4.12 *****						
65.004-3-4.12	17 Crump Rd			65.004-3-4.12		BILL 2203
Thomas Gerald M (Lu)	240 Rural res		2017 St Lawrence Co			964.99
Thomas Jill M (Lu)	Potsdam 2 407402	53,500	Town of Stockholm			58.88
17 Crump Rd	Sold to Devin Thomas	115,000	Highway			353.78
Potsdam, NY 13676	ACRES 128.80		Chargebacks			114.42
	EAST-0357338 NRTH-1699385		FD039 Stockholm Fire Prot	115,000	TO M	136.06
	DEED BOOK 2009 PG-11762					
	FULL MARKET VALUE	115,000				
TOTAL TAX ---						1,628.13**
DATE #1						01/31/17
AMT DUE						1,628.13
***** 34.083-2-5 *****						
34.083-2-5	492 Sh 11C			34.083-2-5	ACCT 1- 96- 5	BILL 2204
Thomas Katherine M (Lu)	210 1 Family Res - WTRFNT		2017 St Lawrence Co			688.08
492 State Highway 11C	Brasher Falls 402001	15,000	Town of Stockholm			41.99
Winthrop, NY 13697	ACRES 1.00	82,000	Highway			252.26
	EAST-0379464 NRTH-1744540		Chargebacks			81.59
	DEED BOOK 2005 PG-21001		FD039 Stockholm Fire Prot	82,000	TO M	97.02
	FULL MARKET VALUE	82,000				
TOTAL TAX ---						1,160.94**
DATE #1						01/31/17
AMT DUE						1,160.94

STATE OF NEW YORK
 COUNTY - St Lawrence
 TOWN - Stockholm
 SWIS - 408000

2 0 1 7 T O W N T A X R O L L
 T A X A B L E SECTION OF THE ROLL - 1
 OWNERS NAME SEQUENCE
 UNIFORM PERCENT OF VALUE IS 100.00

PAGE 614
 VALUATION DATE-JUL 01, 2015
 TAXABLE STATUS DATE-MAR 01, 2016

TAX MAP PARCEL NUMBER	PROPERTY LOCATION & CLASS	ASSESSMENT	EXEMPTION CODE-----	COUNTY-----	TOWN-----	
CURRENT OWNERS NAME	SCHOOL DISTRICT	LAND	TAX DESCRIPTION	TAXABLE VALUE		TAX AMOUNT
CURRENT OWNERS ADDRESS	PARCEL SIZE/GRID COORD	TOTAL	SPECIAL DISTRICTS			
***** 65.004-2-15.1 *****						
111, 115, 121 Curtis Rd				ACCT 1- 96- 7.2	BILL	2205
65.004-2-15.1	210 1 Family Res		2017 St Lawrence Co	177,000		1,485.24
Thomas Kurtis E	Potsdam 2 407402	17,000	Town of Stockholm	177,000		90.63
105 Curtis Rd	2 Homes	177,000	Highway	177,000		544.52
Potsdam, NY 13676	FRNT 513.00 DPTH		Chargebacks	177,000		176.11
	ACRES 2.90 BANK8888869		FD039 Stockholm Fire Prot	177,000 TO M		209.42
	EAST-0359075 NRTH-1700551					
	DEED BOOK 2009 PG-15930					
	FULL MARKET VALUE	177,000				
			TOTAL TAX ---			2,505.92**
				DATE #1		01/31/17
				AMT DUE		2,505.92
***** 34.068-1-20 *****						
301 Sh 420				ACCT 1- 69- 7	BILL	2206
34.068-1-20	210 1 Family Res		Aged - Cou 41802	23,600	0	
Thomas Merideth J	Brasher Falls 402001	6,500	Aged - Tow 41803	0	23,600	
PO Box 179	FRNT 63.00 DPTH 325.00	59,000	2017 St Lawrence Co	35,400		297.05
Winthrop, NY 13697	ACRES 0.47		Town of Stockholm	35,400		18.13
	EAST-0381533 NRTH-1747824		Highway	35,400		108.90
	DEED BOOK 2008 PG-5752		Chargebacks	35,400		35.22
	FULL MARKET VALUE	59,000	FD037 Brasher Winthrp FD	59,000 TO M		97.00
			LT030 Winthrop Light	59,000 TO M		32.29
			TOTAL TAX ---			588.59**
				DATE #1		01/31/17
				AMT DUE		588.59
***** 65.004-2-14.112 *****						
93 Curtis Rd					BILL	2207
65.004-2-14.112	210 1 Family Res		2017 St Lawrence Co	83,000		696.47
Thomas Robert J	Potsdam 2 407402	16,900	Town of Stockholm	83,000		42.50
93 Curtis Rd	683x287x726x239	83,000	Highway	83,000		255.34
Potsdam, NY 13676	ACRES 4.50		Chargebacks	83,000		82.58
	EAST-0359034 NRTH-1701235		FD039 Stockholm Fire Prot	83,000 TO M		98.20
	DEED BOOK 2001 PG-16227					
	FULL MARKET VALUE	83,000				
			TOTAL TAX ---			1,175.09**
				DATE #1		01/31/17
				AMT DUE		1,175.09

STATE OF NEW YORK
 COUNTY - St Lawrence
 TOWN - Stockholm
 SWIS - 408000

2 0 1 7 T O W N T A X R O L L
 T A X A B L E SECTION OF THE ROLL - 1
 OWNERS NAME SEQUENCE
 UNIFORM PERCENT OF VALUE IS 100.00

PAGE 615
 VALUATION DATE-JUL 01, 2015
 TAXABLE STATUS DATE-MAR 01, 2016

TAX MAP PARCEL NUMBER	PROPERTY LOCATION & CLASS	ASSESSMENT	EXEMPTION CODE	COUNTY	TOWN	TAX AMOUNT
CURRENT OWNERS NAME	SCHOOL DISTRICT	LAND	TAX DESCRIPTION	TAXABLE VALUE		
CURRENT OWNERS ADDRESS	PARCEL SIZE/GRID COORD	TOTAL	SPECIAL DISTRICTS			
***** 65.004-2-11 *****						
1003 Sh 11B				ACCT 1-109-14.2	BILL 2208	
65.004-2-11	210 1 Family Res		Vet Chg of 41003	0	36,658	
Thomas Stephen K	Potsdam 2 407402	18,400	Vet Pro Ra 41112	29,333	0	
1003 State Highway 11B	FRNT 475.00 DPTH	110,000	2017 St Lawrence Co	80,667		676.89
Potsdam, NY 13676	ACRES 4.40		Town of Stockholm	73,342		37.55
	EAST-0357819 NRTH-1703038		Highway	73,342		225.63
	DEED BOOK 894 PG-00792		Chargebacks	73,342		72.98
	FULL MARKET VALUE	110,000	FD039 Stockholm Fire Prot	110,000	TO M	130.15
			TOTAL TAX ---			1,143.20**
				DATE #1	01/31/17	
				AMT DUE	1,143.20	
***** 65.002-4-5.112 *****						
65.002-4-5.112	Benton Rd				BILL 2209	
Thomas Steven	314 Rural vac<10		2017 St Lawrence Co	4,000		33.56
Thomas Christine	Potsdam 2 407402	4,000	Town of Stockholm	4,000		2.05
1003 State Highway 11B	398x299x392x299	4,000	Highway	4,000		12.31
Potsdam, NY 13676	ACRES 2.50		Chargebacks	4,000		3.98
	EAST-0357278 NRTH-1705762		FD039 Stockholm Fire Prot	4,000	TO M	4.73
	DEED BOOK 1999 PG-18520					
	FULL MARKET VALUE	4,000				
			TOTAL TAX ---			56.63**
				DATE #1	01/31/17	
				AMT DUE	56.63	
***** 65.002-4-27 *****						
65.002-4-27	215 Benton Rd				BILL 2210	
Thomas Steven K	314 Rural vac<10		2017 St Lawrence Co	1,000		8.39
Thomas Christine H	Potsdam 2 407402	1,000	Town of Stockholm	1,000		0.51
1003 State Highway 11B	FRNT 183.00 DPTH 218.00	1,000	Highway	1,000		3.08
Potsdam, NY 13676	ACRES 1.00		Chargebacks	1,000		1.00
	EAST-0356478 NRTH-1707022		FD039 Stockholm Fire Prot	1,000	TO M	1.18
	DEED BOOK 2010 PG-10329					
	FULL MARKET VALUE	1,000				
			TOTAL TAX ---			14.16**
				DATE #1	01/31/17	
				AMT DUE	14.16	
***** 34.001-1-36 *****						
34.001-1-36	898 Sh 420			ACCT 1- 63- 8	BILL 2211	
Thompson Abbey (LC)	210 1 Family Res		2017 St Lawrence Co	60,000		503.47
898 State Highway 420	Brasher Falls 402001	10,800	Town of Stockholm	60,000		30.72
Brasher Falls, NY 13613	FRNT 118.00 DPTH 196.00	60,000	Highway	60,000		184.58
	ACRES 2.00		Chargebacks	60,000		59.70
	EAST-0372217 NRTH-1759784		FD039 Stockholm Fire Prot	60,000	TO M	70.99
	DEED BOOK 2007 PG-8536					
	FULL MARKET VALUE	60,000				
			TOTAL TAX ---			849.46**
				DATE #1	01/31/17	
				AMT DUE	849.46	

STATE OF NEW YORK
 COUNTY - St Lawrence
 TOWN - Stockholm
 SWIS - 408000

2 0 1 7 T O W N T A X R O L L
 T A X A B L E SECTION OF THE ROLL - 1
 OWNERS NAME SEQUENCE
 UNIFORM PERCENT OF VALUE IS 100.00

PAGE 616
 VALUATION DATE-JUL 01, 2015
 TAXABLE STATUS DATE-MAR 01, 2016

TAX MAP PARCEL NUMBER	PROPERTY LOCATION & CLASS	ASSESSMENT	EXEMPTION CODE-----	COUNTY-----	TOWN-----	
CURRENT OWNERS NAME	SCHOOL DISTRICT	LAND	TAX DESCRIPTION	TAXABLE VALUE		TAX AMOUNT
CURRENT OWNERS ADDRESS	PARCEL SIZE/GRID COORD	TOTAL	SPECIAL DISTRICTS			

45.063-1-16	1138 Cr 49			45.063-1-16		*****
				ACCT 1- 83- 1	BILL	2212
45.063-1-16	210 1 Family Res		VET WAR CT 41121	9,000	9,000	
Thompson Bernard	Brasher Falls 402001	13,900	2017 St Lawrence Co	51,000		427.95
Thompson Rachael	FRNT 172.00 DPTH 250.00	60,000	Town of Stockholm	51,000		26.11
1138 County Route 49	ACRES 0.89		Highway	51,000		156.90
Winthrop, NY 13697	EAST-0390662 NRTH-1732491		Chargebacks	51,000		50.74
	DEED BOOK 946 PG-00630		FD039 Stockholm Fire Prot	60,000	TO M	70.99
	FULL MARKET VALUE	60,000				
			TOTAL TAX ---			732.69**
				DATE #1		01/31/17
				AMT DUE		732.69

44.004-2-2.12	Off East Part Rd			44.004-2-2.12		*****
					BILL	2213
44.004-2-2.12	314 Rural vac<10 - WTRFNT		2017 St Lawrence Co	2,000		16.78
Thompson Bernard R	Brasher Falls 402001	2,000	Town of Stockholm	2,000		1.02
Thompson Rachel M	183x306x215'wfx193	2,000	Highway	2,000		6.15
1138 County Route 49	ACRES 1.00		Chargebacks	2,000		1.99
Winthrop, NY 13697	EAST-0379177 NRTH-1734238		School Relevy			48.71
	DEED BOOK 1105 PG-42		FD039 Stockholm Fire Prot	2,000	TO M	2.37
	FULL MARKET VALUE	2,000				
			TOTAL TAX ---			77.02**
				DATE #1		01/31/17
				AMT DUE		77.02

66.001-1-5	120 West Stockholm Southville			66.001-1-5		*****
				ACCT 1- 97- 1	BILL	2214
66.001-1-5	910 Priv forest		2017 St Lawrence Co	46,400		389.35
Thompson Bruce C	Potsdam 2 407402	46,400	Town of Stockholm	46,400		23.76
Thompson Russell K	Easement 2001/14495	46,400	Highway	46,400		142.74
800 County Route 47	FRNT 731.00 DPTH		Chargebacks	46,400		46.17
Potsdam, NY 13676-3360	ACRES 80.70		FD039 Stockholm Fire Prot	46,400	TO M	54.90
	EAST-0362869 NRTH-1707470					
	DEED BOOK 2008 PG-8253					
	FULL MARKET VALUE	46,400				
			TOTAL TAX ---			656.92**
				DATE #1		01/31/17
				AMT DUE		656.92

66.001-1-7.132	957 CR 47			66.001-1-7.132		*****
					BILL	2215
66.001-1-7.132	312 Vac w/imprv		2017 St Lawrence Co	16,900		141.81
Thompson Bruce C	Potsdam 2 407402	13,900	Town of Stockholm	16,900		8.65
Thompson Russell K	ACRES 18.80	16,900	Highway	16,900		51.99
800 County Route 47	EAST-0363586 NRTH-1706988		Chargebacks	16,900		16.82
Potsdam, NY 13676	DEED BOOK 2011 PG-16027		FD039 Stockholm Fire Prot	16,900	TO M	20.00
	FULL MARKET VALUE	16,900				
			TOTAL TAX ---			239.27**
				DATE #1		01/31/17
				AMT DUE		239.27

STATE OF NEW YORK
 COUNTY - St Lawrence
 TOWN - Stockholm
 SWIS - 408000

2 0 1 7 T O W N T A X R O L L
 T A X A B L E SECTION OF THE ROLL - 1
 OWNERS NAME SEQUENCE
 UNIFORM PERCENT OF VALUE IS 100.00

PAGE 617
 VALUATION DATE-JUL 01, 2015
 TAXABLE STATUS DATE-MAR 01, 2016

TAX MAP PARCEL NUMBER	PROPERTY LOCATION & CLASS	ASSESSMENT	EXEMPTION CODE-----	COUNTY-----	TOWN-----	
CURRENT OWNERS NAME	SCHOOL DISTRICT	LAND	TAX DESCRIPTION	TAXABLE VALUE		TAX AMOUNT
CURRENT OWNERS ADDRESS	PARCEL SIZE/GRID COORD	TOTAL	SPECIAL DISTRICTS			
***** 66.001-1-9.2 *****						
66.001-1-9.2	West Stockholm Southville					BILL 2216
Thompson Bruce C	910 Priv forest		2017 St Lawrence Co	8,100		67.97
Thompson Russell K	Potsdam 2 407402	8,100	Town of Stockholm	8,100		4.15
800 County Route 47	ACRES 14.00	8,100	Highway	8,100		24.92
Potsdam, NY 13676	EAST-0361570 NRTH-1707038		Chargebacks	8,100		8.06
	DEED BOOK 2012 PG-14573		FD039 Stockholm Fire Prot	8,100 TO M		9.58
	FULL MARKET VALUE	8,100				
TOTAL TAX ---						114.68**
DATE #1						01/31/17
AMT DUE						114.68
***** 66.003-1-16.2 *****						
66.003-1-16.2	800 Cr 47					BILL 2217
Thompson Bruce C	210 1 Family Res		2017 St Lawrence Co	95,000		797.16
Thompson Kim A	Potsdam 2 407402	18,900	Town of Stockholm	95,000		48.64
800 County Route 47	4.87a (D)	95,000	Highway	95,000		292.26
Potsdam, NY 13676	ACRES 4.90		Chargebacks	95,000		94.52
	EAST-0364991 NRTH-1703232		FD039 Stockholm Fire Prot	95,000 TO M		112.40
	DEED BOOK 1088 PG-968					
	FULL MARKET VALUE	95,000				
TOTAL TAX ---						1,344.98**
DATE #1						01/31/17
AMT DUE						1,344.98
***** 55.003-2-19 *****						
55.003-2-19	Cr 47					BILL 2218
Thompson Carl	314 Rural vac<10		2017 St Lawrence Co	1,500		12.59
1159 County Route 47	Parishville 1 406601	1,500	Town of Stockholm	1,500		0.77
Winthrop, NY 13697	2 Ar	1,500	Highway	1,500		4.61
	ACRES 2.50		Chargebacks	1,500		1.49
	EAST-0366831 NRTH-1713395		FD039 Stockholm Fire Prot	1,500 TO M		1.77
	DEED BOOK 849 PG-00257					
	FULL MARKET VALUE	1,500				
TOTAL TAX ---						21.23**
DATE #1						01/31/17
AMT DUE						21.23
***** 55.003-2-20.11 *****						
55.003-2-20.11	Cr 47					BILL 2219
Thompson Carl R (LU)	105 Vac farmland		2017 St Lawrence Co	31,400		263.48
1159 County Route 47	Parishville 1 406601	31,400	Town of Stockholm	31,400		16.08
Winthrop, NY 13697	Easement 2014/685	31,400	Highway	31,400		96.60
	ACRES 55.80		Chargebacks	31,400		31.24
	EAST-0366870 NRTH-1712780		FD039 Stockholm Fire Prot	31,400 TO M		37.15
	DEED BOOK 2015 PG-774					
	FULL MARKET VALUE	31,400				
TOTAL TAX ---						444.55**
DATE #1						01/31/17
AMT DUE						444.55

STATE OF NEW YORK
 COUNTY - St Lawrence
 TOWN - Stockholm
 SWIS - 408000

2 0 1 7 T O W N T A X R O L L
 T A X A B L E SECTION OF THE ROLL - 1
 OWNERS NAME SEQUENCE
 UNIFORM PERCENT OF VALUE IS 100.00

PAGE 618
 VALUATION DATE-JUL 01, 2015
 TAXABLE STATUS DATE-MAR 01, 2016

TAX MAP PARCEL NUMBER	PROPERTY LOCATION & CLASS	ASSESSMENT	EXEMPTION CODE	COUNTY	TOWN	TAX AMOUNT
CURRENT OWNERS NAME	SCHOOL DISTRICT	LAND	TAX DESCRIPTION	TAXABLE VALUE		
CURRENT OWNERS ADDRESS	PARCEL SIZE/GRID COORD	TOTAL	SPECIAL DISTRICTS			
***** 55.003-2-20.12 *****						
55.003-2-20.12	Cr 47					BILL 2220
Thompson Carl R (LU)	105 Vac farmland		2017 St Lawrence Co	5,600		46.99
1159 County Route 47	Parishville 1 406601	5,600	Town of Stockholm	5,600		2.87
Winthrop, NY 13697	FRNT 1075.00 DPTH	5,600	Highway	5,600		17.23
	ACRES 9.90		Chargebacks	5,600		5.57
	EAST-0366066 NRTH-1712408		FD039 Stockholm Fire Prot	5,600	TO M	6.63
	DEED BOOK 2015 PG-773					
	FULL MARKET VALUE	5,600				
			TOTAL TAX ---			79.29**
				DATE #1	01/31/17	
				AMT DUE	79.29	
***** 66.001-1-15 *****						
66.001-1-15	1159 Cr 47					BILL 2221
Thompson Carl R (LU)	210 1 Family Res		2017 St Lawrence Co	68,000		570.60
1159 County Route 47	Parishville 1 406601	18,000	Town of Stockholm	68,000		34.82
Winthrop, NY 13697	FRNT 782.00 DPTH	68,000	Highway	68,000		209.19
	ACRES 6.80		Chargebacks	68,000		67.66
	EAST-0365868 NRTH-1711500		FD039 Stockholm Fire Prot	68,000	TO M	80.46
	DEED BOOK 2015 PG-772					
	FULL MARKET VALUE	68,000				
			TOTAL TAX ---			962.73**
				DATE #1	01/31/17	
				AMT DUE	962.73	
***** 34.004-2-2.2 *****						
34.004-2-2.2	1962 Cr 49					BILL 2222
Thompson Dale S	210 1 Family Res		2017 St Lawrence Co	99,000		830.73
Thompson Kristy A	Brasher Falls 402001	15,700	Town of Stockholm	99,000		50.69
1962 County Route 49	267x247x351x232	99,000	Highway	99,000		304.56
Winthrop, NY 13697	ACRES 1.70		Chargebacks	99,000		98.50
	EAST-0377056 NRTH-1749070		FD039 Stockholm Fire Prot	99,000	TO M	117.13
	DEED BOOK 2006 PG-3464					
	FULL MARKET VALUE	99,000				
			TOTAL TAX ---			1,401.61**
				DATE #1	01/31/17	
				AMT DUE	1,401.61	
***** 34.004-2-2.12 *****						
34.004-2-2.12	Cr 49					BILL 2223
Thompson Dale S	105 Vac farmland		2017 St Lawrence Co	38,700		324.74
Thompson Kristy A	Brasher Falls 402001	38,700	Town of Stockholm	38,700		19.81
1962 County Route 49	ACRES 87.60	38,700	Highway	38,700		119.06
Winthrop, NY 13697	EAST-0376709 NRTH-1750130		Chargebacks	38,700		38.51
	DEED BOOK 2006 PG-3465		FD039 Stockholm Fire Prot	38,700	TO M	45.79
	FULL MARKET VALUE	38,700				
			TOTAL TAX ---			547.91**
				DATE #1	01/31/17	
				AMT DUE	547.91	

STATE OF NEW YORK
 COUNTY - St Lawrence
 TOWN - Stockholm
 SWIS - 408000

2 0 1 7 T O W N T A X R O L L
 T A X A B L E SECTION OF THE ROLL - 1
 OWNERS NAME SEQUENCE
 UNIFORM PERCENT OF VALUE IS 100.00

PAGE 619
 VALUATION DATE-JUL 01, 2015
 TAXABLE STATUS DATE-MAR 01, 2016

TAX MAP PARCEL NUMBER	PROPERTY LOCATION & CLASS	ASSESSMENT	EXEMPTION CODE	COUNTY	TOWN	TAXABLE VALUE	TAX AMOUNT
CURRENT OWNERS NAME	SCHOOL DISTRICT	LAND	TAX DESCRIPTION				
CURRENT OWNERS ADDRESS	PARCEL SIZE/GRID COORD	TOTAL	SPECIAL DISTRICTS				
***** 34.004-2-3.1 *****							
	1922 Cr 49			ACCT 1-	15-15	BILL	2224
34.004-2-3.1	240 Rural res		2017 St Lawrence Co	63,000			528.64
Thompson Dale S	Brasher Falls 402001	48,000	Town of Stockholm	63,000			32.26
Thompson Kristy A	ACRES 110.70	63,000	Highway	63,000			193.81
1962 County Route 49	EAST-0376817 NRTH-1751362		Chargebacks	63,000			62.68
Winthrop, NY 13697	DEED BOOK 2013 PG-4760		FD039 Stockholm Fire Prot	63,000	TO M		74.54
	FULL MARKET VALUE	63,000					
TOTAL TAX ---							891.93**
							DATE #1 01/31/17
							AMT DUE 891.93
***** 65.004-3-3 *****							
	Off SH 11B			ACCT 1-	96-15	BILL	2225
65.004-3-3	910 Priv forest		2017 St Lawrence Co	8,600			72.16
Thompson Darell	Potsdam 2 407402	8,600	Town of Stockholm	8,600			4.40
Thompson Linda L	Forest	8,600	Highway	8,600			26.46
217 Allen Falls Rd	ACRES 15.00		Chargebacks	8,600			8.56
Potsdam, NY 13676-4009	EAST-0356065 NRTH-1696054		FD039 Stockholm Fire Prot	8,600	TO M		10.18
	DEED BOOK 2000 PG-19217						
	FULL MARKET VALUE	8,600					
TOTAL TAX ---							121.76**
							DATE #1 01/31/17
							AMT DUE 121.76
***** 65.004-3-9 *****							
	Off SH 11B			ACCT 1-	46- 2	BILL	2226
65.004-3-9	910 Priv forest		2017 St Lawrence Co	17,300			145.17
Thompson Darell	Potsdam 2 407402	17,300	Town of Stockholm	17,300			8.86
Thompson Linda L	30ar Forest	17,300	Highway	17,300			53.22
217 Allen Falls Rd	ACRES 30.00		Chargebacks	17,300			17.21
Potsdam, NY 13676-4009	EAST-0356433 NRTH-1697005		FD039 Stockholm Fire Prot	17,300	TO M		20.47
	DEED BOOK 2000 PG-19223						
	FULL MARKET VALUE	17,300					
TOTAL TAX ---							244.93**
							DATE #1 01/31/17
							AMT DUE 244.93
***** 34.083-3-6 *****							
	543 Sh 11C			ACCT 1-	106-13	BILL	2227
34.083-3-6	210 1 Family Res		2017 St Lawrence Co	92,000			771.99
Thompson David	Brasher Falls 402001	15,400	Town of Stockholm	92,000			47.11
Thompson Mary Jo	.75ar	92,000	Highway	92,000			283.03
PO Box 41	FRNT 225.00 DPTH		Chargebacks	92,000			91.54
Winthrop, NY 13697	ACRES 1.40		FD039 Stockholm Fire Prot	92,000	TO M		108.85
	EAST-0380160 NRTH-1745628						
	DEED BOOK 1042 PG-576						
	FULL MARKET VALUE	92,000					
TOTAL TAX ---							1,302.52**
							DATE #1 01/31/17
							AMT DUE 1,302.52

STATE OF NEW YORK
COUNTY - St Lawrence
TOWN - Stockholm
SWIS - 408000

2 0 1 7 T O W N T A X R O L L
T A X A B L E SECTION OF THE ROLL - 1
OWNERS NAME SEQUENCE
UNIFORM PERCENT OF VALUE IS 100.00

PAGE 620
VALUATION DATE-JUL 01, 2015
TAXABLE STATUS DATE-MAR 01, 2016

TAX MAP PARCEL NUMBER	PROPERTY LOCATION & CLASS	ASSESSMENT	EXEMPTION CODE	COUNTY	TOWN	TAX AMOUNT
CURRENT OWNERS NAME	SCHOOL DISTRICT	LAND	TAX DESCRIPTION	TAXABLE VALUE		
CURRENT OWNERS ADDRESS	PARCEL SIZE/GRID COORD	TOTAL	SPECIAL DISTRICTS			
***** 55.003-1-5.1 *****						
55.003-1-5.1	Cr 47			ACCT 1-	97- 3	BILL 2228
Thompson George	105 Vac farmland		2017 St Lawrence Co	93,300		782.90
1348 County Route 47	Parishville 1 406601	93,300	Town of Stockholm	93,300		47.77
Winthrop, NY 13697	ACRES 165.20	93,300	Highway	93,300		287.03
	EAST-0367416 NRTH-1715341		Chargebacks	93,300		92.83
	DEED BOOK 935 PG-00750		FD039 Stockholm Fire Prot	93,300	TO M	110.39
	FULL MARKET VALUE	93,300				
TOTAL TAX ---						1,320.92**
						DATE #1 01/31/17
						AMT DUE 1,320.92
***** 55.003-2-1.12 *****						
55.003-2-1.12	Buckton Rd					BILL 2229
Thompson George	910 Priv forest		2017 St Lawrence Co	21,800		182.93
1348 County Route 47	Parishville 1 406601	21,800	Town of Stockholm	21,800		11.16
Winthrop, NY 13697	ACRES 37.90	21,800	Highway	21,800		67.07
	EAST-0368477 NRTH-1717546		Chargebacks	21,800		21.69
	DEED BOOK 2004 PG-8231		FD039 Stockholm Fire Prot	21,800	TO M	25.79
	FULL MARKET VALUE	21,800				
TOTAL TAX ---						308.64**
						DATE #1 01/31/17
						AMT DUE 308.64
***** 55.003-2-9 *****						
55.003-2-9	1348 Cr 47			ACCT 1-	96-11	BILL 2230
Thompson George	270 Mfg housing		2017 St Lawrence Co	72,000		604.17
1348 County Route 47	Parishville 1 406601	52,200	Town of Stockholm	72,000		36.86
Winthrop, NY 13697	ACRES 75.40	72,000	Highway	72,000		221.50
	EAST-0368303 NRTH-1716141		Chargebacks	72,000		71.64
	DEED BOOK 872 PG-00410		FD039 Stockholm Fire Prot	72,000	TO M	85.19
	FULL MARKET VALUE	72,000				
TOTAL TAX ---						1,019.36**
						DATE #1 01/31/17
						AMT DUE 1,019.36
***** 55.003-2-10.11 *****						
55.003-2-10.11	Cr 47			ACCT 1-	96-10	BILL 2231
Thompson George	105 Vac farmland		2017 St Lawrence Co	14,800		124.19
1348 County Route 47	Parishville 1 406601	14,800	Town of Stockholm	14,800		7.58
Winthrop, NY 13697	1999/607 Easement	14,800	Highway	14,800		45.53
	1022'fr		Chargebacks	14,800		14.73
	ACRES 34.20		FD039 Stockholm Fire Prot	14,800	TO M	17.51
	EAST-0367654 NRTH-1714454					
	DEED BOOK 872 PG-00410					
	FULL MARKET VALUE	14,800				
TOTAL TAX ---						209.54**
						DATE #1 01/31/17
						AMT DUE 209.54

STATE OF NEW YORK
COUNTY - St Lawrence
TOWN - Stockholm
SWIS - 408000

2 0 1 7 T O W N T A X R O L L
T A X A B L E SECTION OF THE ROLL - 1
OWNERS NAME SEQUENCE
UNIFORM PERCENT OF VALUE IS 100.00

PAGE 621
VALUATION DATE-JUL 01, 2015
TAXABLE STATUS DATE-MAR 01, 2016

TAX MAP PARCEL NUMBER	PROPERTY LOCATION & CLASS	ASSESSMENT	EXEMPTION CODE	COUNTY	TOWN	TAX AMOUNT
CURRENT OWNERS NAME	SCHOOL DISTRICT	LAND	TAX DESCRIPTION			
CURRENT OWNERS ADDRESS	PARCEL SIZE/GRID COORD	TOTAL	SPECIAL DISTRICTS			
***** 55.003-2-10.13 *****						
	Cr 47					BILL 2232
55.003-2-10.13	105 Vac farmland		2017 St Lawrence Co	1,700		14.27
Thompson George D	Parishville 1 406601	1,700	Town of Stockholm	1,700		0.87
1348 County Route 47	52x228x52x186	1,700	Highway	1,700		5.23
Winthrop, NY 13697	FRNT 52.00 DPTH 207.00		Chargebacks	1,700		1.69
	EAST-0367050 NRTH-1715000		FD039 Stockholm Fire Prot	1,700	TO M	2.01
	DEED BOOK 872 PG-410					
	FULL MARKET VALUE	1,700				
			TOTAL TAX ---			24.07**
				DATE #1	01/31/17	
				AMT DUE	24.07	
***** 34.067-1-22 *****						
	363 Sh 420					BILL 2233
34.067-1-22	210 1 Family Res		VET WAR CT 41121	9,450	9,450	
Thompson James	Brasher Falls 402001	8,400	RPTL466_f 41691	3,000	3,000	
Thompson Rayona	90x142x90x147	63,000	2017 St Lawrence Co	50,550		424.17
363 State Highway 420	FRNT 90.00 DPTH 150.00		Town of Stockholm	50,550		25.88
Winthrop, NY 13697	ACRES 0.33		Highway	50,550		155.51
	EAST-0380498 NRTH-1749068		Chargebacks	50,550		50.30
	DEED BOOK 727 PG-00511		FD037 Brasher Winthrp FD	63,000	TO M	103.58
	FULL MARKET VALUE	63,000	LT030 Winthrop Light	63,000	TO M	34.48
			TOTAL TAX ---			793.92**
				DATE #1	01/31/17	
				AMT DUE	793.92	
***** 54.033-1-1 *****						
	42 Duddy Rd					BILL 2234
54.033-1-1	270 Mfg housing		2017 St Lawrence Co	22,000		184.61
Thompson Kevin	Potsdam 2 407402	15,300	Town of Stockholm	22,000		11.26
Thompson Sharon	Agreement 1005/1087	22,000	Highway	22,000		67.68
542 Hatch Rd	250' fr		Chargebacks	22,000		21.89
Potsdam, NY 13676	ACRES 1.30		FD039 Stockholm Fire Prot	22,000	TO M	26.03
	EAST-0351042 NRTH-1724724		LT032 Sanfordville Light	22,000	TO M	8.42
	DEED BOOK 2009 PG-17077					
	FULL MARKET VALUE	22,000				
			TOTAL TAX ---			319.89**
				DATE #1	01/31/17	
				AMT DUE	319.89	
***** 54.033-1-5 *****						
	39 Duddy Rd					BILL 2235
54.033-1-5	270 Mfg housing		2017 St Lawrence Co	22,000		184.61
Thompson Kevin	Potsdam 2 407402	11,100	Town of Stockholm	22,000		11.26
Thompson Sharon	Trailer	22,000	Highway	22,000		67.68
542 Hatch Rd	FRNT 120.00 DPTH 210.00		Chargebacks	22,000		21.89
Potsdam, NY 13676	EAST-0350869 NRTH-1724530		FD038 W Stockholm Fire Dis	22,000	TO M	29.37
	DEED BOOK 2013 PG-9437		LT032 Sanfordville Light	22,000	TO M	8.42
	FULL MARKET VALUE	22,000				
			TOTAL TAX ---			323.23**
				DATE #1	01/31/17	
				AMT DUE	323.23	

STATE OF NEW YORK
COUNTY - St Lawrence
TOWN - Stockholm
SWIS - 408000

2 0 1 7 T O W N T A X R O L L
T A X A B L E SECTION OF THE ROLL - 1
OWNERS NAME SEQUENCE
UNIFORM PERCENT OF VALUE IS 100.00

PAGE 622
VALUATION DATE-JUL 01, 2015
TAXABLE STATUS DATE-MAR 01, 2016

TAX MAP PARCEL NUMBER	PROPERTY LOCATION & CLASS	ASSESSMENT	EXEMPTION CODE	COUNTY	TOWN
CURRENT OWNERS NAME	SCHOOL DISTRICT	LAND	TAX DESCRIPTION	TAXABLE VALUE	TAX AMOUNT
CURRENT OWNERS ADDRESS	PARCEL SIZE/GRID COORD	TOTAL	SPECIAL DISTRICTS		
***** 34.004-2-2.11 *****					
	1937 Cr 49			ACCT 1- 97- 5	BILL 2236
34.004-2-2.11	240 Rural res		2017 St Lawrence Co	110,000	923.03
Thompson Kevin E	Brasher Falls 402001	45,000	Town of Stockholm	110,000	56.32
280 Driscoll Rd	ACRES 60.80	110,000	Highway	110,000	338.40
Brasher Falls, NY 13613	EAST-0378355 NRTH-1747946		Chargebacks	110,000	109.45
	DEED BOOK 2013 PG-6290		FD039 Stockholm Fire Prot	110,000 TO M	130.15
	FULL MARKET VALUE	110,000			
				TOTAL TAX ---	1,557.35**
				DATE #1	01/31/17
				AMT DUE	1,557.35
***** 66.001-1-11 *****					
	West Stockholm Southville			ACCT 1- 52- 4	BILL 2237
66.001-1-11	910 Priv forest		2017 St Lawrence Co	13,500	113.28
Thompson Kevin E	Potsdam 2 407402	13,500	Town of Stockholm	13,500	6.91
Thompson Dale S	34.50ar	13,500	Highway	13,500	41.53
280 Driscoll Rd	ACRES 34.50		Chargebacks	13,500	13.43
Brasher Falls, NY 13613	EAST-0360790 NRTH-1707643		FD039 Stockholm Fire Prot	13,500 TO M	15.97
	DEED BOOK 2013 PG-3166				
	FULL MARKET VALUE	13,500			
				TOTAL TAX ---	191.12**
				DATE #1	01/31/17
				AMT DUE	191.12
***** 54.003-3-13 *****					
	542 Hatch Rd			ACCT 1-111- 8	BILL 2238
54.003-3-13	270 Mfg housing		2017 St Lawrence Co	42,000	352.43
Thompson Kevin K	Potsdam 2 407402	15,200	Town of Stockholm	42,000	21.50
542 Hatch Rd	370x190x360x160	42,000	Highway	42,000	129.21
Potsdam, NY 13676	FRNT 370.00 DPTH 175.00		Chargebacks	42,000	41.79
	ACRES 1.50		FD039 Stockholm Fire Prot	42,000 TO M	49.69
	EAST-0346728 NRTH-1711881				
	DEED BOOK 1075 PG-788				
	FULL MARKET VALUE	42,000			
				TOTAL TAX ---	594.62**
				DATE #1	01/31/17
				AMT DUE	594.62
***** 54.033-1-6 *****					
	37 Duddy Rd			ACCT 1- 40- 8 PT	BILL 2239
54.033-1-6	270 Mfg housing		2017 St Lawrence Co	27,000	226.56
Thompson Kevin K	Potsdam 2 407402	11,400	Town of Stockholm	27,000	13.82
Thompson Sharon L	Trailer	27,000	Highway	27,000	83.06
542 Hatch Rd	FRNT 125.00 DPTH 210.00		Chargebacks	27,000	26.86
Potsdam, NY 13676	ACRES 0.60		FD038 W Stockholm Fire Dis	27,000 TO M	36.05
	EAST-0350934 NRTH-1724422		LT032 Sanfordville Light	27,000 TO M	10.33
	DEED BOOK 2010 PG-15794				
	FULL MARKET VALUE	27,000			
				TOTAL TAX ---	396.68**
				DATE #1	01/31/17
				AMT DUE	396.68

STATE OF NEW YORK
COUNTY - St Lawrence
TOWN - Stockholm
SWIS - 408000

2 0 1 7 T O W N T A X R O L L
T A X A B L E SECTION OF THE ROLL - 1
OWNERS NAME SEQUENCE
UNIFORM PERCENT OF VALUE IS 100.00

PAGE 623
VALUATION DATE-JUL 01, 2015
TAXABLE STATUS DATE-MAR 01, 2016

TAX MAP PARCEL NUMBER	PROPERTY LOCATION & CLASS	ASSESSMENT	EXEMPTION CODE	COUNTY	TOWN	TAX AMOUNT
CURRENT OWNERS NAME	SCHOOL DISTRICT	LAND	TAX DESCRIPTION	TAXABLE VALUE		
CURRENT OWNERS ADDRESS	PARCEL SIZE/GRID COORD	TOTAL	SPECIAL DISTRICTS			
***** 43.002-2-10 *****						
	Off Crane Rd			ACCT 1-	30- 2	BILL 2240
43.002-2-10	910 Priv forest		2017 St Lawrence Co	3,000		25.17
Thompson Kevin R	Norwood-Norfolk 406201	3,000	Town of Stockholm	3,000		1.54
Thompson Tracey J	ACRES 12.00	3,000	Highway	3,000		9.23
2468 County Route 47	EAST-0356888 NRTH-1737351		Chargebacks	3,000		2.98
Winthrop, NY 13697	DEED BOOK 2016 PG-3590		School Relevy			81.48
	FULL MARKET VALUE	3,000	FD039 Stockholm Fire Prot	3,000	TO M	3.55
PRIOR OWNER ON 3/01/2016			NL002 Norwood Library	3,000	TO	2.15
Dufresne Raymond						
TOTAL TAX ---						126.10**
						DATE #1 01/31/17
						AMT DUE 126.10
***** 43.002-2-11.1 *****						
	2468 Cr 47			ACCT 1-	69- 6.1	BILL 2241
43.002-2-11.1	240 Rural res		2017 St Lawrence Co	125,000		1,048.90
Thompson Kevin R	Brasher Falls 402001	20,900	Town of Stockholm	125,000		64.00
Thompson Tracey J	ACRES 22.80	125,000	Highway	125,000		384.55
2468 County Route 47	EAST-0357126 NRTH-1736076		Chargebacks	125,000		124.37
Winthrop, NY 13697	DEED BOOK 2007 PG-16490		School Relevy			2,313.09
	FULL MARKET VALUE	125,000	FD039 Stockholm Fire Prot	125,000	TO M	147.90
TOTAL TAX ---						4,082.81**
						DATE #1 01/31/17
						AMT DUE 4,082.81
***** 43.002-2-12 *****						
	Off CR 47			ACCT 1-	60- 3	BILL 2242
43.002-2-12	971 Wetlands		2017 St Lawrence Co	5,900		49.51
Thompson Kevin R	Brasher Falls 402001	5,900	Town of Stockholm	5,900		3.02
Thompson Tracey J	ACRES 23.40	5,900	Highway	5,900		18.15
2468 County Route 47	EAST-0356195 NRTH-1736357		Chargebacks	5,900		5.87
Winthrop, NY 13697	DEED BOOK 2011 PG-16545		School Relevy			143.66
	FULL MARKET VALUE	5,900	FD039 Stockholm Fire Prot	5,900	TO M	6.98
TOTAL TAX ---						227.19**
						DATE #1 01/31/17
						AMT DUE 227.19
***** 43.002-2-13 *****						
	Off Crane Rd			ACCT 1-	49- 2	BILL 2243
43.002-2-13	971 Wetlands		2017 St Lawrence Co	500		4.20
Thompson Kevin R	Brasher Falls 402001	500	Town of Stockholm	500		0.26
Thompson Tracey J	ACRES 2.60	500	Highway	500		1.54
2468 County Route 47	EAST-0356108 NRTH-1737265		Chargebacks	500		0.50
Winthrop, NY 13697	DEED BOOK 2011 PG-16534		School Relevy			12.18
	FULL MARKET VALUE	500	FD039 Stockholm Fire Prot	500	TO M	.59
TOTAL TAX ---						19.27**
						DATE #1 01/31/17
						AMT DUE 19.27

STATE OF NEW YORK
COUNTY - St Lawrence
TOWN - Stockholm
SWIS - 408000

2017 TOWN TAX ROLL
TAXABLE SECTION OF THE ROLL - 1
OWNERS NAME SEQUENCE
UNIFORM PERCENT OF VALUE IS 100.00

PAGE 624
VALUATION DATE-JUL 01, 2015
TAXABLE STATUS DATE-MAR 01, 2016

TAX MAP PARCEL NUMBER	PROPERTY LOCATION & CLASS	ASSESSMENT	EXEMPTION CODE	COUNTY	TOWN	TAX AMOUNT
CURRENT OWNERS NAME	SCHOOL DISTRICT	LAND	TAX DESCRIPTION	TAXABLE VALUE		
CURRENT OWNERS ADDRESS	PARCEL SIZE/GRID COORD	TOTAL	SPECIAL DISTRICTS			
***** 34.076-2-3 *****						
	666 Sh 11C			ACCT 1-	96-14	BILL 2244
34.076-2-3	210 1 Family Res		RPTL466_f 41691	3,000	3,000	
Thompson Leland	Brasher Falls 402001	7,600	2017 St Lawrence Co	73,000		612.56
Thompson Anna	70x265x53wfx278	76,000	Town of Stockholm	73,000		37.38
PO Box 124	ACRES 0.38		Highway	73,000		224.58
Winthrop, NY 13697	EAST-0382399 NRTH-1747722		Chargebacks	73,000		72.63
	DEED BOOK 867 PG-00330		FD037 Brasher Winthrp FD	76,000	TO M	124.95
	FULL MARKET VALUE	76,000	LT030 Winthrop Light	76,000	TO M	41.60
			TOTAL TAX ---			1,113.70**
				DATE #1		01/31/17
				AMT DUE		1,113.70
***** 55.003-2-10.12 *****						
	1294 Cr 47					BILL 2245
55.003-2-10.12	210 1 Family Res		2017 St Lawrence Co	65,000		545.43
Thompson Linda J	Parishville 1 406601	15,600	Town of Stockholm	65,000		33.28
1294 County Route 47	30x556	65,000	Highway	65,000		199.96
Winthrop, NY 13697	ACRES 1.60		Chargebacks	65,000		64.67
	EAST-0367291 NRTH-1714906		FD039 Stockholm Fire Prot	65,000	TO M	76.91
	DEED BOOK 2000 PG-24091					
	FULL MARKET VALUE	65,000				
			TOTAL TAX ---			920.25**
				DATE #1		01/31/17
				AMT DUE		920.25
***** 43.002-2-8.2 *****						
	2410 CR 47					BILL 2246
43.002-2-8.2	240 Rural res		2017 St Lawrence Co	82,000		688.08
Thompson Luke	Brasher Falls 402001	37,000	Town of Stockholm	82,000		41.99
Thompson Talitha	ACRES 40.00 BANK8888869	82,000	Highway	82,000		252.26
2410 County Route 47	EAST-0358523 NRTH-1736347		Chargebacks	82,000		81.59
Winthrop, NY 13697	DEED BOOK 2015 PG-7566		FD039 Stockholm Fire Prot	82,000	TO M	97.02
	FULL MARKET VALUE	82,000				
			TOTAL TAX ---			1,160.94**
				DATE #1		01/31/17
				AMT DUE		1,160.94
***** 34.068-2-35 *****						
	669 Sh 11C			ACCT 1-	66- 5	BILL 2247
34.068-2-35	210 1 Family Res		2017 St Lawrence Co	69,000		578.99
Thompson Nichole	Brasher Falls 402001	7,200	Town of Stockholm	69,000		35.33
PO Box 144	FRNT 83.00 DPTH 179.00	69,000	Highway	69,000		212.27
Winthrop, NY 13697	ACRES 0.25		Chargebacks	69,000		68.65
	EAST-0382215 NRTH-1747911		School Relevy			949.58
	DEED BOOK 2007 PG-5524		FD037 Brasher Winthrp FD	69,000	TO M	113.44
	FULL MARKET VALUE	69,000	LT030 Winthrop Light	69,000	TO M	37.76
			US001 Unpaid Sewer Tax	285.60	MT	285.60
			TOTAL TAX ---			2,281.62**
				DATE #1		01/31/17
				AMT DUE		2,281.62

STATE OF NEW YORK
 COUNTY - St Lawrence
 TOWN - Stockholm
 SWIS - 408000

2 0 1 7 T O W N T A X R O L L
 T A X A B L E SECTION OF THE ROLL - 1
 OWNERS NAME SEQUENCE
 UNIFORM PERCENT OF VALUE IS 100.00

PAGE 625
 VALUATION DATE-JUL 01, 2015
 TAXABLE STATUS DATE-MAR 01, 2016


TAX MAP PARCEL NUMBER	PROPERTY LOCATION & CLASS	ASSESSMENT	EXEMPTION CODE-----	COUNTY-----	TOWN-----	
CURRENT OWNERS NAME	SCHOOL DISTRICT	LAND	TAX DESCRIPTION	TAXABLE VALUE		TAX AMOUNT
CURRENT OWNERS ADDRESS	PARCEL SIZE/GRID COORD	TOTAL	SPECIAL DISTRICTS			
***** 45.003-1-26.2 *****						
45.003-1-26.2	955 Buckton Rd			ACCT 1-93-14		BILL 2248
Thompson Roy	210 1 Family Res		2017 St Lawrence Co	56,000		469.91
Thompson Debra	Brasher Falls 402001	21,600	Town of Stockholm	56,000		28.67
955 Buckton Rd	7.9a(d)	56,000	Highway	56,000		172.28
Winthrop, NY 13697	FRNT 580.00 DPTH		Chargebacks	56,000		55.72
	ACRES 7.60		FD039 Stockholm Fire Prot	56,000	TO M	66.26
	EAST-0387042 NRTH-1731405					
	DEED BOOK 1019 PG-00673					
	FULL MARKET VALUE	56,000				
TOTAL TAX ---						792.84**
DATE #1						01/31/17
AMT DUE						792.84
***** 55.003-2-20.2 *****						
55.003-2-20.2	1215 CR 47					BILL 2249
Thompson Russell K	312 Vac w/imprv		2017 St Lawrence Co	13,000		109.09
PO Box 183	Parishville 1 406601	8,000	Town of Stockholm	13,000		6.66
Chazy, NY 12921	Easement 2014/681	13,000	Highway	13,000		39.99
	FRNT 688.00 DPTH 440.00		Chargebacks	13,000		12.93
	ACRES 7.00		FD039 Stockholm Fire Prot	13,000	TO M	15.38
	EAST-0366220 NRTH-1713444					
	DEED BOOK 2008 PG-3459					
	FULL MARKET VALUE	13,000				
TOTAL TAX ---						184.05**
DATE #1						01/31/17
AMT DUE						184.05
***** 66.001-1-4 *****						
66.001-1-4	Off CR 47			ACCT 1- 97- 2		BILL 2250
Thompson Russell K	910 Priv forest		2017 St Lawrence Co	16,200		135.94
Thompson Bruce C	Parishville 1 406601	16,200	Town of Stockholm	16,200		8.29
800 County Route 47	Easement 2001/14495	16,200	Highway	16,200		49.84
Potsdam, NY 13676-3360	29ar		Chargebacks	16,200		16.12
	ACRES 28.10		FD039 Stockholm Fire Prot	16,200	TO M	19.17
	EAST-0363605 NRTH-1708227					
	DEED BOOK 2008 PG-3460					
	FULL MARKET VALUE	16,200				
TOTAL TAX ---						229.36**
DATE #1						01/31/17
AMT DUE						229.36
***** 54.004-2-20 *****						
54.004-2-20	35 Reagan Rd			ACCT 1- 3-11.12		BILL 2251
Thompson Scott A	240 Rural res		2017 St Lawrence Co	180,000		1,510.41
Thompson Tracy M	Potsdam 2 407402	26,200	Town of Stockholm	180,000		92.16
35 Reagan Rd	ACRES 20.50	180,000	Highway	180,000		553.75
Winthrop, NY 13697	EAST-0359579 NRTH-1719466		Chargebacks	180,000		179.10
	DEED BOOK 2004 PG-13509		FD039 Stockholm Fire Prot	180,000	TO M	212.97
	FULL MARKET VALUE	180,000				
TOTAL TAX ---						2,548.39**
DATE #1						01/31/17
AMT DUE						2,548.39

STATE OF NEW YORK
 COUNTY - St Lawrence
 TOWN - Stockholm
 SWIS - 408000

2 0 1 7 T O W N T A X R O L L
 T A X A B L E SECTION OF THE ROLL - 1
 OWNERS NAME SEQUENCE
 UNIFORM PERCENT OF VALUE IS 100.00

PAGE 626
 VALUATION DATE-JUL 01, 2015
 TAXABLE STATUS DATE-MAR 01, 2016

TAX MAP PARCEL NUMBER	PROPERTY LOCATION & CLASS	ASSESSMENT	EXEMPTION CODE-----	COUNTY-----	TOWN-----	
CURRENT OWNERS NAME	SCHOOL DISTRICT	LAND	TAX DESCRIPTION	TAXABLE VALUE		TAX AMOUNT
CURRENT OWNERS ADDRESS	PARCEL SIZE/GRID COORD	TOTAL	SPECIAL DISTRICTS			
***** 54.003-3-11.2 *****						
	595 Hatch Rd			ACCT 1-	82- 3.2	BILL 2252
54.003-3-11.2	270 Mfg housing		2017 St Lawrence Co	34,000		285.30
Thompson Sharon	Potsdam 2 407402	10,900	Town of Stockholm	34,000		17.41
Thompson Kevin	FRNT 140.00 DPTH 150.00	34,000	Highway	34,000		104.60
542 Hatch Rd	EAST-0347724 NRTH-1712962		Chargebacks	34,000		33.83
Potsdam, NY 13676	DEED BOOK 2012 PG-19408		FD039 Stockholm Fire Prot	34,000	TO M	40.23
	FULL MARKET VALUE	34,000				
TOTAL TAX ---						481.37**
DATE #1						01/31/17
AMT DUE						481.37
***** 55.003-2-10.2 *****						
	371 McIntyre Rd					BILL 2253
55.003-2-10.2	210 1 Family Res		2017 St Lawrence Co	84,000		704.86
Thompson Steven D	Parishville 1 406601	15,500	Town of Stockholm	84,000		43.01
371 McIntyre Rd	Easement 1999/610	84,000	Highway	84,000		258.42
Winthrop, NY 13697	142x398x205x361		Chargebacks	84,000		83.58
	ACRES 1.50 BANK8888830		FD039 Stockholm Fire Prot	84,000	TO M	99.39
	EAST-0368108 NRTH-1714108					
	DEED BOOK 2004 PG-23601					
	FULL MARKET VALUE	84,000				
TOTAL TAX ---						1,189.26**
DATE #1						01/31/17
AMT DUE						1,189.26
***** 43.001-3-13 *****						
	1390 Old Market Rd			ACCT 1-	53- 9	BILL 2254
43.001-3-13	210 1 Family Res		2017 St Lawrence Co	65,000		545.43
Tissaw Michael A	Norwood-Norfolk 406201	15,600	Town of Stockholm	65,000		33.28
1390 Old Market Rd	Agreement 1083/669	65,000	Highway	65,000		199.96
Norwood, NY 13668	See Also 1017/1003		Chargebacks	65,000		64.67
	1.50Ar		FD039 Stockholm Fire Prot	65,000	TO M	76.91
	ACRES 1.60 BANK8888830		NL002 Norwood Library	65,000	TO	46.57
	EAST-0343536 NRTH-1737901					
	DEED BOOK 2014 PG-17195					
	FULL MARKET VALUE	65,000				
TOTAL TAX ---						966.82**
DATE #1						01/31/17
AMT DUE						966.82
***** 43.003-2-37 *****						
	Old Market Rd					BILL 2255
43.003-2-37	314 Rural vac<10		2017 St Lawrence Co	5,700		47.83
Titus Ryan Michael	Norwood-Norfolk 406201	5,700	Town of Stockholm	5,700		2.92
868 Old Market Rd	Also 2006/20478	5,700	Highway	5,700		17.54
Potsdam, NY 13676	FRNT 236.00 DPTH		Chargebacks	5,700		5.67
	ACRES 2.20		FD039 Stockholm Fire Prot	5,700	TO M	6.74
	EAST-0347919 NRTH-1730583		NL002 Norwood Library	5,700	TO	4.08
	DEED BOOK 2010 PG-16626					
	FULL MARKET VALUE	5,700				
TOTAL TAX ---						84.78**
DATE #1						01/31/17
AMT DUE						84.78



STATE OF NEW YORK
 COUNTY - St Lawrence
 TOWN - Stockholm
 SWIS - 408000

2 0 1 7 T O W N T A X R O L L
 T A X A B L E SECTION OF THE ROLL - 1
 OWNERS NAME SEQUENCE
 UNIFORM PERCENT OF VALUE IS 100.00

PAGE 627
 VALUATION DATE-JUL 01, 2015
 TAXABLE STATUS DATE-MAR 01, 2016

TAX MAP PARCEL NUMBER	PROPERTY LOCATION & CLASS	ASSESSMENT	EXEMPTION CODE	COUNTY	TOWN	TAX AMOUNT
CURRENT OWNERS NAME	SCHOOL DISTRICT	LAND	TAX DESCRIPTION	TAXABLE VALUE		
CURRENT OWNERS ADDRESS	PARCEL SIZE/GRID COORD	TOTAL	SPECIAL DISTRICTS			
***** 43.003-2-38 *****						
43.003-2-38	Off Old Market Rd			ACCT 1-	55- 9	BILL 2256
Titus Ryan Michael	322 Rural vac>10		2017 St Lawrence Co	9,800		82.23
868 Old Market Rd	Norwood-Norfolk 406201	9,800	Town of Stockholm	9,800		5.02
Potsdam, NY 13676	Also 2006/20478	9,800	Highway	9,800		30.15
	ACRES 17.10		Chargebacks	9,800		9.75
	EAST-0348119 NRTH-1731232		FD039 Stockholm Fire Prot	9,800	TO M	11.60
	DEED BOOK 2010 PG-16626		NL002 Norwood Library	9,800	TO	7.02
	FULL MARKET VALUE	9,800				
			TOTAL TAX ---			145.77**
				DATE #1		01/31/17
				AMT DUE		145.77
***** 43.003-2-39 *****						
43.003-2-39	868 Old Market Rd			ACCT 1-	99- 2.4	BILL 2257
Titus Ryan Michael	210 1 Family Res		2017 St Lawrence Co	145,000		1,216.72
868 Old Market Rd	Potsdam 2 407402	16,200	Town of Stockholm	145,000		74.24
Potsdam, NY 13676	FRNT 229.00 DPTH	145,000	Highway	145,000		446.07
	ACRES 2.20 BANK8888830		Chargebacks	145,000		144.27
	EAST-0348160 NRTH-1730539		FD039 Stockholm Fire Prot	145,000	TO M	171.56
	DEED BOOK 2008 PG-17644					
	FULL MARKET VALUE	145,000				
			TOTAL TAX ---			2,052.86**
				DATE #1		01/31/17
				AMT DUE		2,052.86
***** 43.002-1-10.4 *****						
43.002-1-10.4	Crane Rd			ACCT 1-	97-13	BILL 2259
Todd David & Cecile	910 Priv forest		2017 St Lawrence Co	1,700		14.27
Todd Aaron & Wyatt	Brasher Falls 402001	1,700	Town of Stockholm	1,700		0.87
1741 Lake Dunmore Rd	ACRES 6.90	1,700	Highway	1,700		5.23
Brandon, VT 05733-9268	EAST-0354463 NRTH-1739146		Chargebacks	1,700		1.69
	DEED BOOK 2004 PG-1631		FD039 Stockholm Fire Prot	1,700	TO M	2.01
	FULL MARKET VALUE	1,700				
			TOTAL TAX ---			24.07**
				DATE #1		01/31/17
				AMT DUE		24.07
***** 43.002-1-8.11 *****						
43.002-1-8.11	199 Crane Rd			ACCT 1-	97-13	BILL 2259
Todd Linda	240 Rural res		2017 St Lawrence Co	85,000		713.25
Todd Lowell	Brasher Falls 402001	53,000	Town of Stockholm	85,000		43.52
199 Crane Rd	ACRES 84.80	85,000	Highway	85,000		261.49
Winthrop, NY 13697	EAST-0355979 NRTH-1740205		Chargebacks	85,000		84.57
	DEED BOOK 1005 PG-00024		FD039 Stockholm Fire Prot	85,000	TO M	100.57
	FULL MARKET VALUE	85,000				
			TOTAL TAX ---			1,203.40**
				DATE #1		01/31/17
				AMT DUE		1,203.40

STATE OF NEW YORK
 COUNTY - St Lawrence
 TOWN - Stockholm
 SWIS - 408000

2 0 1 7 T O W N T A X R O L L
 T A X A B L E SECTION OF THE ROLL - 1
 OWNERS NAME SEQUENCE
 UNIFORM PERCENT OF VALUE IS 100.00

PAGE 628
 VALUATION DATE-JUL 01, 2015
 TAXABLE STATUS DATE-MAR 01, 2016

TAX MAP PARCEL NUMBER	PROPERTY LOCATION & CLASS	ASSESSMENT	EXEMPTION CODE	COUNTY	TOWN	TAX AMOUNT
CURRENT OWNERS NAME	SCHOOL DISTRICT	LAND	TAX DESCRIPTION	TAXABLE VALUE		
CURRENT OWNERS ADDRESS	PARCEL SIZE/GRID COORD	TOTAL	SPECIAL DISTRICTS			
***** 43.002-2-15.11 *****						
43.002-2-15.11	Crane Rd 910 Priv forest		2017 St Lawrence Co	17,000		142.65
Todd Lowell	Brasher Falls 402001	17,000	Town of Stockholm	17,000		8.70
24 Maple St	1003/467 To Lowell Todd	17,000	Highway	17,000		52.30
Norfolk, NY 13667	Pri Forest		Chargebacks	17,000		16.91
	ACRES 68.30		FD039 Stockholm Fire Prot	17,000	TO M	20.11
	EAST-0355892 NRTH-1738022					
	DEED BOOK 1003 PG-467					
	FULL MARKET VALUE	17,000				
TOTAL TAX ---						240.67**
DATE #1						01/31/17
AMT DUE						240.67
***** 43.002-2-17.1 *****						
43.002-2-17.1	Crane Rd 910 Priv forest		2017 St Lawrence Co	4,000		33.56
Todd Lowell	Brasher Falls 402001	4,000	Town of Stockholm	4,000		2.05
Todd Ann	30ar	4,000	Highway	4,000		12.31
24 Maple St	FRNT 934.00 DPTH		Chargebacks	4,000		3.98
Norfolk, NY 13667	ACRES 31.30		FD039 Stockholm Fire Prot	4,000	TO M	4.73
	EAST-0355762 NRTH-1739168					
	DEED BOOK 2000 PG-10884					
	FULL MARKET VALUE	4,000				
TOTAL TAX ---						56.63**
DATE #1						01/31/17
AMT DUE						56.63
***** 43.002-2-1.2 *****						
43.002-2-1.2	Crane Rd 910 Priv forest		2017 St Lawrence Co	30,000		251.74
Todd Lowell H	Brasher Falls 402001	26,000	Town of Stockholm	30,000		15.36
Todd Ann M	24x32 Pole Barn	30,000	Highway	30,000		92.29
24 Maple St	840'fr		Chargebacks	30,000		29.85
Norfolk, NY 13667	ACRES 61.20		FD039 Stockholm Fire Prot	30,000	TO M	35.50
	EAST-0357039 NRTH-1739686					
	DEED BOOK 2000 PG-10886					
	FULL MARKET VALUE	30,000				
TOTAL TAX ---						424.74**
DATE #1						01/31/17
AMT DUE						424.74

STATE OF NEW YORK
COUNTY - St Lawrence
TOWN - Stockholm
SWIS - 408000

2017 TOWN TAX ROLL
TAXABLE SECTION OF THE ROLL - 1
OWNERS NAME SEQUENCE
UNIFORM PERCENT OF VALUE IS 100.00

PAGE 629
VALUATION DATE-JUL 01, 2015
TAXABLE STATUS DATE-MAR 01, 2016

TAX MAP PARCEL NUMBER	PROPERTY LOCATION & CLASS	ASSESSMENT	EXEMPTION CODE	COUNTY	TOWN	TAX AMOUNT
CURRENT OWNERS NAME	SCHOOL DISTRICT	LAND	TAX DESCRIPTION			
CURRENT OWNERS ADDRESS	PARCEL SIZE/GRID COORD	TOTAL	SPECIAL DISTRICTS			
***** 43.001-2-8 *****						
43.001-2-8	56,60 Porter Lynch Rd			ACCT 1-	97-15	BILL 2263
Todd Thomas	240 Rural res		Ag Buildin 41700	15,000	15,000	
56 Porter Lynch Rd	Norwood-Norfolk 406201	24,300	2017 St Lawrence Co	155,000		1,300.63
Norwood, NY 13668	Rur Res W/acreage 30Ar	170,000	Town of Stockholm	155,000		79.36
	ACRES 25.00		Highway	155,000		476.84
	EAST-0346752 NRTH-1740921		Chargebacks	155,000		154.22
MAY BE SUBJECT TO PAYMENT	DEED BOOK 1007 PG-00582		FD039 Stockholm Fire Prot	170,000	TO M	201.14
UNDER RPTL483 UNTIL 2019	FULL MARKET VALUE	170,000	NL002 Norwood Library	170,000	TO	121.80
			TOTAL TAX ---			2,333.99**
				DATE #1		01/31/17
				AMT DUE		2,333.99
***** 43.002-1-3 *****						
43.002-1-3	Cook Rd			ACCT 1-	112- 3. 2	BILL 2264
Todd Thomas	910 Priv forest		2017 St Lawrence Co	56,000		469.91
56 Porter Lynch Rd	Norwood-Norfolk 406201	56,000	Town of Stockholm	56,000		28.67
Norwood, NY 13668	105ar	56,000	Highway	56,000		172.28
	FRNT 2990.00 DPTH		Chargebacks	56,000		55.72
	ACRES 108.70		FD039 Stockholm Fire Prot	56,000	TO M	66.26
	EAST-0348728 NRTH-1741206		NL002 Norwood Library	56,000	TO	40.12
	DEED BOOK 931 PG-261					
	FULL MARKET VALUE	56,000				
			TOTAL TAX ---			832.96**
				DATE #1		01/31/17
				AMT DUE		832.96
***** 43.001-3-10 *****						
43.001-3-10	Off Old Market Rd			ACCT 1-	72- 3	BILL 2265
Todd Thomas H	314 Rural vac<10		2017 St Lawrence Co	500		4.20
56 Porter Lynch Rd	Norwood-Norfolk 406201	500	Town of Stockholm	500		0.26
Norwood, NY 13668	Wetlands	500	Highway	500		1.54
	FRNT 132.00 DPTH 165.00		Chargebacks	500		0.50
	EAST-0343675 NRTH-1737654		FD039 Stockholm Fire Prot	500	TO M	.59
	DEED BOOK 2011 PG-15582		NL002 Norwood Library	500	TO	.36
	FULL MARKET VALUE	500				
			TOTAL TAX ---			7.45**
				DATE #1		01/31/17
				AMT DUE		7.45
***** 43.001-3-11 *****						
43.001-3-11	Old Market Rd			ACCT 1-	5- 8	BILL 2266
Todd Thomas H	314 Rural vac<10		2017 St Lawrence Co	700		5.87
56 Porter Lynch Rd	Norwood-Norfolk 406201	700	Town of Stockholm	700		0.36
Norwood, NY 13668	1ar	700	Highway	700		2.15
	ACRES 1.20		Chargebacks	700		0.70
	EAST-0343351 NRTH-1737524		FD039 Stockholm Fire Prot	700	TO M	.83
	DEED BOOK 1102 PG-548		NL002 Norwood Library	700	TO	.50
	FULL MARKET VALUE	700				
			TOTAL TAX ---			10.41**
				DATE #1		01/31/17
				AMT DUE		10.41

STATE OF NEW YORK
 COUNTY - St Lawrence
 TOWN - Stockholm
 SWIS - 408000

2 0 1 7 T O W N T A X R O L L
 T A X A B L E SECTION OF THE ROLL - 1
 OWNERS NAME SEQUENCE
 UNIFORM PERCENT OF VALUE IS 100.00

PAGE 630
 VALUATION DATE-JUL 01, 2015
 TAXABLE STATUS DATE-MAR 01, 2016

TAX MAP PARCEL NUMBER	PROPERTY LOCATION & CLASS	ASSESSMENT	EXEMPTION CODE	COUNTY	TOWN	TAXABLE VALUE	TAX AMOUNT
CURRENT OWNERS NAME	SCHOOL DISTRICT	LAND	TAX DESCRIPTION				
CURRENT OWNERS ADDRESS	PARCEL SIZE/GRID COORD	TOTAL	SPECIAL DISTRICTS				
***** 54.002-2-4.1 *****							
	501 Old Market Rd					ACCT 1- 82-11.11	BILL 2267
54.002-2-4.1	210 1 Family Res		VET COM CT 41131			20,000	20,000
Toland Ray B	Potsdam 2 407402	15,600	2017 St Lawrence Co			160,000	1,342.59
Toland Laura S	FRNT 304.00 DPTH	180,000	Town of Stockholm			160,000	81.92
501 Old Market Rd	ACRES 1.60		Highway			160,000	492.22
Potsdam, NY 13676	EAST-0354831 NRTH-1724876		Chargebacks			160,000	159.20
	DEED BOOK 1113 PG-689		FD038 W Stockholm Fire Dis		TO M	180,000	240.33
	FULL MARKET VALUE	180,000					
TOTAL TAX ---							2,316.26**
DATE #1							01/31/17
AMT DUE							2,316.26
***** 34.067-3-5 *****							
	309,309A Sh 420					ACCT 1- 66-13	BILL 2268
34.067-3-5	210 1 Family Res		2017 St Lawrence Co			65,000	545.43
Toomey Kevin R	Brasher Falls 402001	16,500	Town of Stockholm			65,000	33.28
309 State Highway 420	66x635	65,000	Highway			65,000	199.96
Winthrop, NY 13697	ACRES 2.50		Chargebacks			65,000	64.67
	EAST-0381073 NRTH-1747846		FD037 Brasher Winthrp FD		TO M	65,000	106.86
	DEED BOOK 1117 PG-214		LT030 Winthrop Light		TO M	65,000	35.57
	FULL MARKET VALUE	65,000	US001 Unpaid Sewer Tax		MT	428.40	428.40
TOTAL TAX ---							1,414.17**
DATE #1							01/31/17
AMT DUE							1,414.17
***** 34.001-2-11.11 *****							
	375 Hurley Rd					ACCT 1- 75-11.1	BILL 2269
34.001-2-11.11	270 Mfg housing		2017 St Lawrence Co			32,000	268.52
Toomey Kimberly	Brasher Falls 402001	10,600	Town of Stockholm			32,000	16.38
375 Hurley Rd	See 1064/634	32,000	Highway			32,000	98.44
Brasher Falls, NY 13613	FRNT 110.00 DPTH 220.00		Chargebacks			32,000	31.84
	EAST-0370391 NRTH-1756282		FD039 Stockholm Fire Prot		TO M	32,000	37.86
	DEED BOOK 2007 PG-7131						
	FULL MARKET VALUE	32,000					
TOTAL TAX ---							453.04**
DATE #1							01/31/17
AMT DUE							453.04
***** 44.002-2-18 *****							
	252 Sh 11C					ACCT 1- 74- 4	BILL 2270
44.002-2-18	210 1 Family Res		2017 St Lawrence Co			65,000	545.43
Toth Stephen F (Estate)	Brasher Falls 402001	12,100	Town of Stockholm			65,000	33.28
Toth Audrey E (Estate)	FRNT 141.00 DPTH 200.00	65,000	Highway			65,000	199.96
% Lori Ashley	EAST-0375033 NRTH-1740345		Chargebacks			65,000	64.67
36 Spring St	DEED BOOK 2001 PG-20296		FD039 Stockholm Fire Prot		TO M	65,000	76.91
Norwood, NY 13668	FULL MARKET VALUE	65,000					
TOTAL TAX ---							920.25**
DATE #1							01/31/17
AMT DUE							920.25

PRIOR OWNER ON 3/01/2016
 Toth Stephen F (Estate)

STATE OF NEW YORK
COUNTY - St Lawrence
TOWN - Stockholm
SWIS - 408000

2 0 1 7 T O W N T A X R O L L
T A X A B L E SECTION OF THE ROLL - 1
OWNERS NAME SEQUENCE
UNIFORM PERCENT OF VALUE IS 100.00

PAGE 631
VALUATION DATE-JUL 01, 2015
TAXABLE STATUS DATE-MAR 01, 2016

TAX MAP PARCEL NUMBER	PROPERTY LOCATION & CLASS	ASSESSMENT	EXEMPTION CODE-----	COUNTY-----	TOWN-----	
CURRENT OWNERS NAME	SCHOOL DISTRICT	LAND	TAX DESCRIPTION	TAXABLE VALUE		TAX AMOUNT
CURRENT OWNERS ADDRESS	PARCEL SIZE/GRID COORD	TOTAL	SPECIAL DISTRICTS			
***** 53.002-3-1 *****						
53.002-3-1	Old Babylon Rd/abandoned			ACCT 9-999-1-140	BILL	2271
Town Of Potsdam	910 Priv forest		2017 St Lawrence Co	19,400		162.79
18 Elm St	Norwood-Norfolk 406201	19,400	Town of Stockholm	19,400		9.93
Potsdam, NY 13676	FRNT 635.00 DPTH	19,400	Highway	19,400		59.68
	ACRES 33.80		Chargebacks	19,400		19.30
	EAST-0333992 NRTH-1727600		FD039 Stockholm Fire Prot	19,400	TO M	22.95
	DEED BOOK 862 PG-00061		NL002 Norwood Library	19,400	TO	13.90
	FULL MARKET VALUE	19,400				
TOTAL TAX ---						288.55**
						DATE #1 01/31/17
						AMT DUE 288.55
***** 54.001-2-6.121 *****						
54.001-2-6.121	650 Pleasant Valley Rd			54.001-2-6.121	BILL	2272
Towne Cory J	210 1 Family Res		2017 St Lawrence Co	155,000		1,300.63
Towne Kristin K	Potsdam 2 407402	17,400	Town of Stockholm	155,000		79.36
650 Pleasant Valley Rd	1069/506 Ny Tele Easement	155,000	Highway	155,000		476.84
Potsdam, NY 13676-3245	171' Fr		Chargebacks	155,000		154.22
	FRNT 171.00 DPTH 708.00		FD039 Stockholm Fire Prot	155,000	TO M	183.39
	ACRES 3.40 BANK8888830					
	EAST-0344520 NRTH-1724789					
	DEED BOOK 2000 PG-13031					
	FULL MARKET VALUE	155,000				
TOTAL TAX ---						2,194.44**
						DATE #1 01/31/17
						AMT DUE 2,194.44
***** 43.004-2-22.2 *****						
43.004-2-22.2	255 Pickle St			43.004-2-22.2	BILL	2273
Tracy Christopher W	210 1 Family Res		VET WAR CT 41121	12,000	12,000	
Tracy Amanda J	Potsdam 2 407402	17,500	VET DIS CT 41141	18,000	18,000	
255 Pickle St	FRNT 406.00 DPTH 380.00	180,000	2017 St Lawrence Co	150,000		1,258.68
Potsdam, NY 13676	ACRES 3.50		Town of Stockholm	150,000		76.80
	EAST-0355451 NRTH-1729997		Highway	150,000		461.46
	DEED BOOK 2012 PG-14453		Chargebacks	150,000		149.25
	FULL MARKET VALUE	180,000	FD039 Stockholm Fire Prot	180,000	TO M	212.97
TOTAL TAX ---						2,159.16**
						DATE #1 01/31/17
						AMT DUE 2,159.16
***** 54.004-1-2.111 *****						
54.004-1-2.111	Cr 57			ACCT 1-98-8.11	BILL	2274
Tracy Darrell W	311 Res vac land		2017 St Lawrence Co	21,600		181.25
PO Box 17	Potsdam 2 407402	21,600	Town of Stockholm	21,600		11.06
West Stockholm, NY 13696	280' fr	21,600	Highway	21,600		66.45
	ACRES 43.20		Chargebacks	21,600		21.49
	EAST-0349483 NRTH-1719384		FD038 W Stockholm Fire Dis	21,600	TO M	28.84
	DEED BOOK 2001 PG-22198		LT031 W Stockholm Light	21,600	TO M	16.90
	FULL MARKET VALUE	21,600				
TOTAL TAX ---						325.99**
						DATE #1 01/31/17
						AMT DUE 325.99

STATE OF NEW YORK
 COUNTY - St Lawrence
 TOWN - Stockholm
 SWIS - 408000

2 0 1 7 T O W N T A X R O L L
 T A X A B L E SECTION OF THE ROLL - 1
 OWNERS NAME SEQUENCE
 UNIFORM PERCENT OF VALUE IS 100.00

PAGE 632
 VALUATION DATE-JUL 01, 2015
 TAXABLE STATUS DATE-MAR 01, 2016

TAX MAP PARCEL NUMBER	PROPERTY LOCATION & CLASS	ASSESSMENT	EXEMPTION CODE-----	COUNTY-----	TOWN-----	
CURRENT OWNERS NAME	SCHOOL DISTRICT	LAND	TAX DESCRIPTION	TAXABLE VALUE		TAX AMOUNT
CURRENT OWNERS ADDRESS	PARCEL SIZE/GRID COORD	TOTAL	SPECIAL DISTRICTS			
***** 54.004-1-3 *****						
54.004-1-3	Cr 57					BILL 2275
Tracy Darrell W	322 Rural vac>10		2017 St Lawrence Co	13,300		111.60
PO Box 17	Potsdam 2 407402	13,300	Town of Stockholm	13,300		6.81
West Stockholm, NY 13696	19.50a(d)	13,300	Highway	13,300		40.92
	FRNT 220.00 DPTH		Chargebacks	13,300		13.23
	ACRES 17.60		FD038 W Stockholm Fire Dis	13,300	TO M	17.76
	EAST-0350349 NRTH-1718973		LT031 W Stockholm Light	13,300	TO M	10.41
	DEED BOOK 1080 PG-367					
	FULL MARKET VALUE	13,300				
			TOTAL TAX ---			200.73**
				DATE #1		01/31/17
				AMT DUE		200.73
***** 54.004-1-6 *****						
54.004-1-6	89 Cr 57					BILL 2276
Tracy Darrell W	210 1 Family Res		Vet Chg of 41003	0	34,451	
PO Box 17	Potsdam 2 407402	9,700	Vet Pro Ra 41112	27,785	0	
West Stockholm, NY 13696	FRNT 140.00 DPTH 115.00	86,000	2017 St Lawrence Co	58,215		488.49
	EAST-0350611 NRTH-1719700		Town of Stockholm	51,549		26.39
	DEED BOOK 1060 PG-688		Highway	51,549		158.58
	FULL MARKET VALUE	86,000	Chargebacks	51,549		51.29
			FD038 W Stockholm Fire Dis	86,000	TO M	114.83
			LT031 W Stockholm Light	86,000	TO M	67.28
			TOTAL TAX ---			906.86**
				DATE #1		01/31/17
				AMT DUE		906.86
***** 54.002-5-10.2 *****						
54.002-5-10.2	Cr 57					BILL 2277
Tracy Darren C	311 Res vac land		2017 St Lawrence Co	6,000		50.35
235 Daniels Rd	Potsdam 2 407402	6,000	Town of Stockholm	6,000		3.07
Saratoga Springs, NY 12866	398'fr	6,000	Highway	6,000		18.46
	ACRES 8.00		Chargebacks	6,000		5.97
	EAST-0350684 NRTH-1720271		FD038 W Stockholm Fire Dis	6,000	TO M	8.01
	DEED BOOK 2001 PG-22200		LT031 W Stockholm Light	6,000	TO M	4.69
	FULL MARKET VALUE	6,000				
			TOTAL TAX ---			90.55**
				DATE #1		01/31/17
				AMT DUE		90.55
***** 54.058-2-15 *****						
54.058-2-15	9 Livingston Rd					BILL 2278
Tracy Darren C	652 Govt bldgs - WTRFNT		2017 St Lawrence Co	16,000		134.26
Tracy Lisa B	Potsdam 2 407402	10,700	Town of Stockholm	16,000		8.19
235 Daniels Rd	Lease 1113/107	16,000	Highway	16,000		49.22
Saratoga Springs, NY 12866	Post Office 1113/1017		Chargebacks	16,000		15.92
	110x230x130x230		FD038 W Stockholm Fire Dis	16,000	TO M	21.36
	FRNT 110.00 DPTH 230.00		LT031 W Stockholm Light	16,000	TO M	12.52
	EAST-0352664 NRTH-1718159					
	DEED BOOK 1026 PG-153					
	FULL MARKET VALUE	16,000				
			TOTAL TAX ---			241.47**
				DATE #1		01/31/17
				AMT DUE		241.47

STATE OF NEW YORK
 COUNTY - St Lawrence
 TOWN - Stockholm
 SWIS - 408000

2 0 1 7 T O W N T A X R O L L
 T A X A B L E SECTION OF THE ROLL - 1
 OWNERS NAME SEQUENCE
 UNIFORM PERCENT OF VALUE IS 100.00

PAGE 633
 VALUATION DATE-JUL 01, 2015
 TAXABLE STATUS DATE-MAR 01, 2016

TAX MAP PARCEL NUMBER	PROPERTY LOCATION & CLASS	ASSESSMENT	EXEMPTION CODE-----	COUNTY-----	TOWN-----	
CURRENT OWNERS NAME	SCHOOL DISTRICT	LAND	TAX DESCRIPTION	TAXABLE VALUE		TAX AMOUNT
CURRENT OWNERS ADDRESS	PARCEL SIZE/GRID COORD	TOTAL	SPECIAL DISTRICTS			
***** 54.058-2-16 *****						
54.058-2-16	Livingston Rd					BILL 2279
Tracy Darren C	311 Res vac land		2017 St Lawrence Co	1,500		12.59
Tracy Lisa	Potsdam 2 407402	1,500	Town of Stockholm	1,500		0.77
235 Daniels Rd	FRNT 65.00 DPTH 140.00	1,500	Highway	1,500		4.61
Saratoga Springs, NY 12866	EAST-0352784 NRTH-1718295		Chargebacks	1,500		1.49
	DEED BOOK 1072 PG-128		FD038 W Stockholm Fire Dis	1,500 TO M		2.00
	FULL MARKET VALUE	1,500	LT031 W Stockholm Light	1,500 TO M		1.17
			TOTAL TAX ---			22.63**
				DATE #1	01/31/17	
				AMT DUE		22.63
***** 54.066-2-24 *****						
54.066-2-24	Off West Stockholm Southville					BILL 2280
Tracy Darren C	314 Rural vac<10		2017 St Lawrence Co	700		5.87
235 Daniels Rd	Potsdam 2 407402	700	Town of Stockholm	700		0.36
Saratoga Springs, NY 12866	ACRES 4.90	700	Highway	700		2.15
	EAST-0353303 NRTH-1716186		Chargebacks	700		0.70
	DEED BOOK 1083 PG-511		FD038 W Stockholm Fire Dis	700 TO M		.93
	FULL MARKET VALUE	700	LT031 W Stockholm Light	700 TO M		.55
			TOTAL TAX ---			10.56**
				DATE #1	01/31/17	
				AMT DUE		10.56
***** 54.002-5-23 *****						
54.002-5-23	109 Cr 57					BILL 2281
Tracy Duane	210 1 Family Res		VET WAR CT 41121	11,250	11,250	
Tracy Jacqueline	Potsdam 2 407402	16,800	2017 St Lawrence Co	63,750		534.94
PO Box 65	4ar	75,000	Town of Stockholm	63,750		32.64
West Stockholm, NY 13696	ACRES 2.80		Highway	63,750		196.12
	EAST-0350219 NRTH-1719838		Chargebacks	63,750		63.43
	DEED BOOK 945 PG-285		FD038 W Stockholm Fire Dis	75,000 TO M		100.14
	FULL MARKET VALUE	75,000	LT031 W Stockholm Light	75,000 TO M		58.68
			TOTAL TAX ---			985.95**
				DATE #1	01/31/17	
				AMT DUE		985.95
***** 54.004-1-2.112 *****						
54.004-1-2.112	Cr 57					BILL 2282
Tracy Duane	312 Vac w/imprv		2017 St Lawrence Co	5,000		41.96
PO Box 65	Potsdam 2 407402	3,000	Town of Stockholm	5,000		2.56
West Stockholm, NY 13696	215x370	5,000	Highway	5,000		15.38
	ACRES 1.70		Chargebacks	5,000		4.97
	EAST-0350390 NRTH-1719707		FD038 W Stockholm Fire Dis	5,000 TO M		6.68
	DEED BOOK 2001 PG-22197		LT031 W Stockholm Light	5,000 TO M		3.91
	FULL MARKET VALUE	5,000				
			TOTAL TAX ---			75.46**
				DATE #1	01/31/17	
				AMT DUE		75.46

STATE OF NEW YORK
 COUNTY - St Lawrence
 TOWN - Stockholm
 SWIS - 408000

2 0 1 7 T O W N T A X R O L L
 T A X A B L E SECTION OF THE ROLL - 1
 OWNERS NAME SEQUENCE
 UNIFORM PERCENT OF VALUE IS 100.00

PAGE 634
 VALUATION DATE-JUL 01, 2015
 TAXABLE STATUS DATE-MAR 01, 2016

TAX MAP PARCEL NUMBER	PROPERTY LOCATION & CLASS	ASSESSMENT	EXEMPTION CODE-----	COUNTY-----	TOWN-----		
CURRENT OWNERS NAME	SCHOOL DISTRICT	LAND	TAX DESCRIPTION	TAXABLE VALUE			TAX AMOUNT
CURRENT OWNERS ADDRESS	PARCEL SIZE/GRID COORD	TOTAL	SPECIAL DISTRICTS				
*****							54.002-5-10.1 *****
	Off CR 57			ACCT 1- 98- 7		BILL	2283
54.002-5-10.1	311 Res vac land		2017 St Lawrence Co	10,000			83.91
Tracy Duane R	Potsdam 2 407402	10,000	Town of Stockholm	10,000			5.12
PO Box 65	ACRES 20.60	10,000	Highway	10,000			30.76
West Stockholm, NY 13696	EAST-0351114 NRTH-1720337		Chargebacks	10,000			9.95
	DEED BOOK 2001 PG-22199		FD038 W Stockholm Fire Dis	10,000 TO M			13.35
	FULL MARKET VALUE	10,000	LT031 W Stockholm Light	10,000 TO M			7.82
			TOTAL TAX ---				150.91**
				DATE #1		01/31/17	
				AMT DUE			150.91
*****							34.067-1-27 *****
	381 Sh 420			ACCT 1- 57- 6		BILL	2284
34.067-1-27	210 1 Family Res		VET WAR CT 41121	12,000		12,000	
Tracy Katie A	Brasher Falls 402001	7,700	VET DIS CT 41141	13,500		13,500	
381 State Highway 420	Also See 1033/497	90,000	2017 St Lawrence Co	64,500			541.23
Winthrop, NY 13697	FRNT 85.00 DPTH 150.00		Town of Stockholm	64,500			33.02
	BANK8888830		Highway	64,500			198.43
	EAST-0380272 NRTH-1749440		Chargebacks	64,500			64.18
	DEED BOOK 2008 PG-217		FD037 Brasher Winthrp FD	90,000 TO M			147.97
	FULL MARKET VALUE	90,000	LT030 Winthrop Light	90,000 TO M			49.26
			TOTAL TAX ---				1,034.09**
				DATE #1		01/31/17	
				AMT DUE			1,034.09
*****							54.002-5-10.3 *****
	104 Cr 57			ACCT 1- 1-12.1		BILL	2285
54.002-5-10.3	240 Rural res		2017 St Lawrence Co	95,000			797.16
Tracy Nicole A	Potsdam 2 407402	16,000	Town of Stockholm	95,000			48.64
PO Box 96	400x217	95,000	Highway	95,000			292.26
West Stockholm, NY 13696	ACRES 2.00 BANK8888830		Chargebacks	95,000			94.52
	EAST-0350319 NRTH-1720262		FD038 W Stockholm Fire Dis	95,000 TO M			126.84
PRIOR OWNER ON 3/01/2016	DEED BOOK 2003 PG-24331		LT031 W Stockholm Light	95,000 TO M			74.32
Tracy Nicole A	FULL MARKET VALUE	95,000					
			TOTAL TAX ---				1,433.74**
				DATE #1		01/31/17	
				AMT DUE			1,433.74
*****							54.049-1-24.11 *****
	9 Stockholm Knapps Station			ACCT 1- 1-12.1		BILL	2286
54.049-1-24.11	270 Mfg housing		CW_15_VET/ 41162	11,700		0	
Travis Todd C	Potsdam 2 407402	15,100	2017 St Lawrence Co	66,300			556.34
Travis Christine A	FRNT 190.00 DPTH	78,000	Town of Stockholm	78,000			39.94
9 Stockholm Knapp Station Rd	ACRES 1.10		Highway	78,000			239.96
Potsdam, NY 13676-3216	EAST-0349091 NRTH-1720819		Chargebacks	78,000			77.61
	DEED BOOK 2000 PG-15528		FD039 Stockholm Fire Prot	78,000 TO M			92.29
	FULL MARKET VALUE	78,000					
			TOTAL TAX ---				1,006.14**
				DATE #1		01/31/17	
				AMT DUE			1,006.14

STATE OF NEW YORK
 COUNTY - St Lawrence
 TOWN - Stockholm
 SWIS - 408000

2 0 1 7 T O W N T A X R O L L
 T A X A B L E SECTION OF THE ROLL - 1
 OWNERS NAME SEQUENCE
 UNIFORM PERCENT OF VALUE IS 100.00

PAGE 635
 VALUATION DATE-JUL 01, 2015
 TAXABLE STATUS DATE-MAR 01, 2016

TAX MAP PARCEL NUMBER	PROPERTY LOCATION & CLASS	ASSESSMENT	EXEMPTION CODE-----	COUNTY-----	TOWN-----	TAX AMOUNT
CURRENT OWNERS NAME	SCHOOL DISTRICT	LAND	TAX DESCRIPTION	TAXABLE VALUE		
CURRENT OWNERS ADDRESS	PARCEL SIZE/GRID COORD	TOTAL	SPECIAL DISTRICTS			
***** 55.003-1-9 *****						
55.003-1-9	182 Fearl Bridge Rd			ACCT 1-	89- 3	BILL 2287
Tremblay Martin L	240 Rural res		2017 St Lawrence Co	125,000		1,048.90
182 Fearl Bridge Rd	Potsdam 2 407402	47,800	Town of Stockholm	125,000		64.00
Winthrop, NY 13697	ACRES 56.50	125,000	Highway	125,000		384.55
	EAST-0361678 NRTH-1713330		Chargebacks	125,000		124.37
	DEED BOOK 2015 PG-753		FD039 Stockholm Fire Prot	125,000	TO M	147.90
	FULL MARKET VALUE	125,000				
TOTAL TAX ---						1,769.72**
DATE #1						01/31/17
AMT DUE						1,769.72
***** 43.001-4-3.2 *****						
43.001-4-3.2	695 Cr 48			ACCT 1-	4-3.2	BILL 2288
Trimboli Thomas M	240 Rural res		2017 St Lawrence Co	195,000		1,636.28
Trimboli Amy B	Norwood-Norfolk 406201	55,000	Town of Stockholm	195,000		99.84
695 County Route 48	ACRES 81.90	195,000	Highway	195,000		599.89
Norwood, NY 13668	EAST-0341100 NRTH-1738826		Chargebacks	195,000		194.02
	DEED BOOK 2013 PG-12540		School Relevy			1,464.78
	FULL MARKET VALUE	195,000	FD039 Stockholm Fire Prot	195,000	TO M	230.72
			NL002 Norwood Library	195,000	TO	139.71
TOTAL TAX ---						4,365.24**
DATE #1						01/31/17
AMT DUE						4,365.24
***** 65.004-2-31 *****						
65.004-2-31	Sh 11B			ACCT 1-	98-10	BILL 2289
Trimm Betty	910 Priv forest		2017 St Lawrence Co	16,700		140.13
43 Sisson Rd	Potsdam 2 407402	16,700	Town of Stockholm	16,700		8.55
Potsdam, NY 13676	18ar	16,700	Highway	16,700		51.38
	ACRES 24.40		Chargebacks	16,700		16.62
	EAST-0351506 NRTH-1701529		School Relevy			445.93
	DEED BOOK 816 PG-72		FD039 Stockholm Fire Prot	16,700	TO M	19.76
	FULL MARKET VALUE	16,700				
TOTAL TAX ---						882.37**
DATE #1						01/31/17
AMT DUE						882.37
***** 56.003-1-3.1 *****						
56.003-1-3.1	182,184 Converse Rd			ACCT 1-	57-11	BILL 2290
Trimm John	314 Rural vac<10		2017 St Lawrence Co	5,000		41.96
180 Converse Rd	Brasher Falls 402001	5,000	Town of Stockholm	5,000		2.56
Winthrop, NY 13697	FRNT 165.00 DPTH 263.00	5,000	Highway	5,000		15.38
	EAST-0386241 NRTH-1714411		Chargebacks	5,000		4.97
	DEED BOOK 2008 PG-8250		FD039 Stockholm Fire Prot	5,000	TO M	5.92
	FULL MARKET VALUE	5,000				
TOTAL TAX ---						70.79**
DATE #1						01/31/17
AMT DUE						70.79

STATE OF NEW YORK
COUNTY - St Lawrence
TOWN - Stockholm
SWIS - 408000

2 0 1 7 T O W N T A X R O L L
T A X A B L E SECTION OF THE ROLL - 1
OWNERS NAME SEQUENCE
UNIFORM PERCENT OF VALUE IS 100.00

PAGE 636
VALUATION DATE-JUL 01, 2015
TAXABLE STATUS DATE-MAR 01, 2016

TAX MAP PARCEL NUMBER	PROPERTY LOCATION & CLASS	ASSESSMENT	EXEMPTION CODE	COUNTY	TOWN	TAX AMOUNT
CURRENT OWNERS NAME	SCHOOL DISTRICT	LAND	TAX DESCRIPTION			
CURRENT OWNERS ADDRESS	PARCEL SIZE/GRID COORD	TOTAL	SPECIAL DISTRICTS			
***** 56.003-1-3.2 *****						
180 Converse Rd						BILL 2291
56.003-1-3.2	210 1 Family Res		2017 St Lawrence Co	75,000		629.34
Trimm John	Brasher Falls 402001	10,800	Town of Stockholm	75,000		38.40
180 Converse Rd	107x348x132x263	75,000	Highway	75,000		230.73
Winthrop, NY 13697	FRNT 107.00 DPTH 348.00		Chargebacks	75,000		74.62
	EAST-0386182 NRTH-1714408		FD039 Stockholm Fire Prot	75,000	TO M	88.74
	DEED BOOK 2007 PG-14216					
	FULL MARKET VALUE	75,000				
TOTAL TAX ---						1,061.83**
						DATE #1 01/31/17
						AMT DUE 1,061.83
***** 54.026-2-8 *****						
105 Pickle St						BILL 2292
54.026-2-8	210 1 Family Res		VET COM CT 41131	20,000	20,000	
Trimm Phillip	Potsdam 2 407402	11,400	VET DIS CT 41141	33,600	33,600	
Trimm Linda	FRNT 150.00 DPTH 150.00	96,000	2017 St Lawrence Co	42,400		355.79
105 Pickle St	ACRES 0.52		Town of Stockholm	42,400		21.71
Potsdam, NY 13676	EAST-0353272 NRTH-1727427		Highway	42,400		130.44
	DEED BOOK 936 PG-00645		Chargebacks	42,400		42.19
	FULL MARKET VALUE	96,000	FD039 Stockholm Fire Prot	96,000	TO M	113.58
TOTAL TAX ---						663.71**
						DATE #1 01/31/17
						AMT DUE 663.71
***** 56.003-1-10 *****						
196 Converse Rd						BILL 2293
56.003-1-10	314 Rural vac<10		2017 St Lawrence Co	2,500		20.98
Trimm Sterling	Brasher Falls 402001	2,500	Town of Stockholm	2,500		1.28
196 Converse Rd	200x240x130	2,500	Highway	2,500		7.69
Winthrop, NY 13697-3126	FRNT 200.00 DPTH 100.00		Chargebacks	2,500		2.49
	EAST-0386458 NRTH-1714485		FD039 Stockholm Fire Prot	2,500	TO M	2.96
	DEED BOOK 867 PG-01096					
	FULL MARKET VALUE	2,500				
TOTAL TAX ---						35.40**
						DATE #1 01/31/17
						AMT DUE 35.40
***** 65.004-2-34.4 *****						
Sh 11B						BILL 2294
65.004-2-34.4	314 Rural vac<10		2017 St Lawrence Co	6,000		50.35
Trippany Thomas C	Potsdam 2 407402	6,000	Town of Stockholm	6,000		3.07
Trippany Bonnie J	230x329x356x383	6,000	Highway	6,000		18.46
	FRNT 230.00 DPTH 355.00		Chargebacks	6,000		5.97
PO Box 5043	ACRES 2.20		FD039 Stockholm Fire Prot	6,000	TO M	7.10
Potsdam, NY 13676	EAST-0359529 NRTH-1703205					
	DEED BOOK 2015 PG-14010					
	FULL MARKET VALUE	6,000				
TOTAL TAX ---						84.95**
						DATE #1 01/31/17
						AMT DUE 84.95

STATE OF NEW YORK
COUNTY - St Lawrence
TOWN - Stockholm
SWIS - 408000

2 0 1 7 T O W N T A X R O L L
T A X A B L E SECTION OF THE ROLL - 1
OWNERS NAME SEQUENCE
UNIFORM PERCENT OF VALUE IS 100.00

PAGE 637
VALUATION DATE-JUL 01, 2015
TAXABLE STATUS DATE-MAR 01, 2016

TAX MAP PARCEL NUMBER	PROPERTY LOCATION & CLASS	ASSESSMENT	EXEMPTION CODE	COUNTY	TOWN	TAX AMOUNT
CURRENT OWNERS NAME	SCHOOL DISTRICT	LAND	TAX DESCRIPTION	TAXABLE VALUE		
CURRENT OWNERS ADDRESS	PARCEL SIZE/GRID COORD	TOTAL	SPECIAL DISTRICTS			
***** 34.076-2-18 *****						
244 Sh 420				ACCT 1-	58- 8	BILL 2295
34.076-2-18	210 1 Family Res - WTRFNT		2017 St Lawrence Co	56,000		469.91
Trotter Margarita	Brasher Falls 402001	11,300	Town of Stockholm	56,000		28.67
Trotter Lawrence T	ACRES 0.50	56,000	Highway	56,000		172.28
244 State Highway 420	EAST-0382415 NRTH-1746403		Chargebacks	56,000		55.72
Winthrop, NY 13697	DEED BOOK 2004 PG-17352		FD037 Brasher Winthrp FD	56,000	TO M	92.07
	FULL MARKET VALUE	56,000	LT030 Winthrop Light	56,000	TO M	30.65
			TOTAL TAX ---			849.30**
				DATE #1		01/31/17
				AMT DUE		849.30
***** 54.034-1-31 *****						
8725A,B USH 11				ACCT 1-	1-31	BILL 2296
54.034-1-31	220 2 Family Res		2017 St Lawrence Co	95,000		797.16
Trybula Jan	Potsdam 2 407402	14,700	Town of Stockholm	95,000		48.64
Knierkamp Kimberly S	197x208x186x179	95,000	Highway	95,000		292.26
8725A US Highway 11	FRNT 197.00 DPTH 194.00		Chargebacks	95,000		94.52
Potsdam, NY 13676	BANK8888869		FD039 Stockholm Fire Prot	95,000	TO M	112.40
	EAST-0351988 NRTH-1724663		LT032 Sanfordville Light	95,000	TO M	36.35
	DEED BOOK 2004 PG-22393					
	FULL MARKET VALUE	95,000				
			TOTAL TAX ---			1,381.33**
				DATE #1		01/31/17
				AMT DUE		1,381.33
***** 43.003-2-16 *****						
Old Market Rd				ACCT 1-	21-14	BILL 2297
43.003-2-16	314 Rural vac<10		2017 St Lawrence Co	5,000		41.96
Tucker Richard E	Norwood-Norfolk 406201	5,000	Town of Stockholm	5,000		2.56
Tucker Sharon	FRNT 200.00 DPTH 193.00	5,000	Highway	5,000		15.38
957 Old Market Rd	EAST-0345559 NRTH-1730411		Chargebacks	5,000		4.97
Potsdam, NY 13676	DEED BOOK 2001 PG-998		School Relevy			135.80
	FULL MARKET VALUE	5,000	FD039 Stockholm Fire Prot	5,000	TO M	5.92
			NL002 Norwood Library	5,000	TO	3.58
			TOTAL TAX ---			210.17**
				DATE #1		01/31/17
				AMT DUE		210.17
***** 45.001-1-12.2 *****						
1460 Cr 49				ACCT 1-	98-13.2	BILL 2298
45.001-1-12.2	210 1 Family Res		2017 St Lawrence Co	60,000		503.47
Tucker Richard E	Brasher Falls 402001	15,000	Town of Stockholm	60,000		30.72
Tucker Nancy M	FRNT 200.00 DPTH 215.00	60,000	Highway	60,000		184.58
% Larry Ryan	ACRES 1.00		Chargebacks	60,000		59.70
PO Box 184	EAST-0385786 NRTH-1738908		FD039 Stockholm Fire Prot	60,000	TO M	70.99
Winthrop, NY 13697	DEED BOOK 1001 PG-00475					
	FULL MARKET VALUE	60,000				
			TOTAL TAX ---			849.46**
				DATE #1		01/31/17
				AMT DUE		849.46

STATE OF NEW YORK
 COUNTY - St Lawrence
 TOWN - Stockholm
 SWIS - 408000

2 0 1 7 T O W N T A X R O L L
 T A X A B L E SECTION OF THE ROLL - 1
 OWNERS NAME SEQUENCE
 UNIFORM PERCENT OF VALUE IS 100.00

PAGE 638
 VALUATION DATE-JUL 01, 2015
 TAXABLE STATUS DATE-MAR 01, 2016

TAX MAP PARCEL NUMBER	PROPERTY LOCATION & CLASS	ASSESSMENT	EXEMPTION CODE-----	COUNTY-----	TOWN-----	TAX AMOUNT
CURRENT OWNERS NAME	SCHOOL DISTRICT	LAND	TAX DESCRIPTION	TAXABLE VALUE		
CURRENT OWNERS ADDRESS	PARCEL SIZE/GRID COORD	TOTAL	SPECIAL DISTRICTS			
***** 43.003-2-15.112 *****						
43.003-2-15.112	957 Old Market Rd					BILL 2299
Tucker Richard E Jr	270 Mfg housing		2017 St Lawrence Co	44,000		369.21
Tucker Sharon	Norwood-Norfolk 406201	15,100	Town of Stockholm	44,000		22.53
957 Old Market Rd	255x367	44,000	Highway	44,000		135.36
Potsdam, NY 13676	FRNT 255.00 DPTH		Chargebacks	44,000		43.78
	ACRES 1.10		FD039 Stockholm Fire Prot	44,000	TO M	52.06
	EAST-0345797 NRTH-1730324		NL002 Norwood Library	44,000	TO	31.52
	DEED BOOK 1046 PG-00575					
	FULL MARKET VALUE	44,000				
			TOTAL TAX ---			654.46**
				DATE #1		01/31/17
				AMT DUE		654.46
***** 65.004-2-34.12 *****						
65.004-2-34.12	Benton Rd					BILL 2300
Twiss Michael R	322 Rural vac>10 - WTRFNT		2017 St Lawrence Co	25,200		211.46
McGregor-Twiss Tammy	Potsdam 2 407402	25,200	Town of Stockholm	25,200		12.90
11 Cottage St	317'wf	25,200	Highway	25,200		77.52
Potsdam, NY 13676	ACRES 18.70		Chargebacks	25,200		25.07
	EAST-0359723 NRTH-1703749		FD039 Stockholm Fire Prot	25,200	TO M	29.82
	DEED BOOK 2012 PG-19921					
	FULL MARKET VALUE	25,200				
			TOTAL TAX ---			356.77**
				DATE #1		01/31/17
				AMT DUE		356.77
***** 44.003-1-29 *****						
44.003-1-29	59 Mccarthy Rd					BILL 2301
Tynon Thomas J	270 Mfg housing		2017 St Lawrence Co	35,000		293.69
Tynon Un Zung Lee	Brasher Falls 402001	10,400	Town of Stockholm	35,000		17.92
59 McCarthy Rd	Also See 1102/40	35,000	Highway	35,000		107.67
Winthrop, NY 13697	FRNT 150.00 DPTH 125.00		Chargebacks	35,000		34.82
	EAST-0367524 NRTH-1735103		FD039 Stockholm Fire Prot	35,000	TO M	41.41
	DEED BOOK 2007 PG-14500					
	FULL MARKET VALUE	35,000				
			TOTAL TAX ---			495.51**
				DATE #1		01/31/17
				AMT DUE		495.51
***** 44.003-1-30 *****						
44.003-1-30	Mccarthy Rd					BILL 2302
Tynon Thomas J	321 Abandoned ag		2017 St Lawrence Co	7,000		58.74
Tynon Un Zung Lee	Brasher Falls 402001	7,000	Town of Stockholm	7,000		3.58
59 McCarthy Rd	Also See 1102/40	7,000	Highway	7,000		21.53
Winthrop, NY 13697	ACRES 11.80		Chargebacks	7,000		6.96
	EAST-0367064 NRTH-1734631		FD039 Stockholm Fire Prot	7,000	TO M	8.28
	DEED BOOK 2007 PG-14500					
	FULL MARKET VALUE	7,000				
			TOTAL TAX ---			99.09**
				DATE #1		01/31/17
				AMT DUE		99.09

STATE OF NEW YORK
 COUNTY - St Lawrence
 TOWN - Stockholm
 SWIS - 408000

2 0 1 7 T O W N T A X R O L L
 T A X A B L E SECTION OF THE ROLL - 1
 OWNERS NAME SEQUENCE
 UNIFORM PERCENT OF VALUE IS 100.00

PAGE 639
 VALUATION DATE-JUL 01, 2015
 TAXABLE STATUS DATE-MAR 01, 2016

TAX MAP PARCEL NUMBER	PROPERTY LOCATION & CLASS	ASSESSMENT	EXEMPTION CODE	COUNTY	TOWN	TAX AMOUNT
CURRENT OWNERS NAME	SCHOOL DISTRICT	LAND	TAX DESCRIPTION	TAXABLE VALUE		
CURRENT OWNERS ADDRESS	PARCEL SIZE/GRID COORD	TOTAL	SPECIAL DISTRICTS			
***** 43.003-2-12.112 *****						
43.003-2-12.112	Old Market Rd					BILL 2303
Tyo Jodie	314 Rural vac<10		2017 St Lawrence Co	6,100		51.19
920 Old Market Rd	Norwood-Norfolk 406201	6,100	Town of Stockholm	6,100		3.12
Potsdam, NY 13676-3247	FRNT 298.00 DPTH 499.00	6,100	Highway	6,100		18.77
	ACRES 3.10		Chargebacks	6,100		6.07
	EAST-0345636 NRTH-1730804		School Relevy			165.68
PRIOR OWNER ON 3/01/2016	DEED BOOK 2004 PG-320		FD039 Stockholm Fire Prot	6,100	TO M	7.22
Tyo Jodie	FULL MARKET VALUE	6,100	NL002 Norwood Library	6,100	TO	4.37
			TOTAL TAX ---			256.42**
				DATE #1		01/31/17
				AMT DUE		256.42
***** 43.003-2-28.1 *****						
43.003-2-28.1	1040 Old Market Rd					BILL 2304
Tyson Jon R	240 Rural res		2017 St Lawrence Co	105,000		881.07
Sciortino Lynn C	Norwood-Norfolk 406201	53,300	Town of Stockholm	105,000		53.76
1040 Old Market Rd	Also 2004/18293	105,000	Highway	105,000		323.02
West Stockholm, NY 13696	FRNT 1740.00 DPTH		Chargebacks	105,000		104.47
	ACRES 100.30		FD039 Stockholm Fire Prot	105,000	TO M	124.23
	EAST-0343388 NRTH-1731985		NL002 Norwood Library	105,000	TO	75.23
	DEED BOOK 2004 PG-12247					
	FULL MARKET VALUE	105,000				
			TOTAL TAX ---			1,561.78**
				DATE #1		01/31/17
				AMT DUE		1,561.78

STATE OF NEW YORK
 COUNTY - St Lawrence
 TOWN - Stockholm
 SWIS - 408000

2 0 1 7 T O W N T A X R O L L
 T A X A B L E SECTION OF THE ROLL - 1
 N A M E S E C T I O N - T
 UNIFORM PERCENT OF VALUE IS 100.00

PAGE 640
 VALUATION DATE-JUL 01, 2015
 TAXABLE STATUS DATE-MAR 01, 2016
 RPS155/V04/L015
 CURRENT DATE 12/21/2016

*** S P E C I A L D I S T R I C T S U M M A R Y ***

CODE	DISTRICT NAME	TOTAL PARCELS	EXTENSION TYPE	EXTENSION VALUE	AD VALOREM VALUE	EXEMPT AMOUNT	TAXABLE VALUE	TOTAL TAX
FD037	Brasher Winthr	8	TOTAL M		554,000		554,000	910.82
FD038	W Stockholm Fi	16	TOTAL M		673,100		673,100	898.70
FD039	Stockholm Fire	115	TOTAL M		6407,100		6407,100	7,580.72
LT030	Winthrop Light	8	TOTAL M		554,000		554,000	303.21
LT031	W Stockholm Li	11	TOTAL M		330,100		330,100	258.25
LT032	Sanfordville L	6	TOTAL M		280,000		280,000	107.14
NL002	Norwood Librar	17	TOTAL		851,700		851,700	610.20
US001	Unpaid Sewer T	2	MOVTAX	714.00			714.00	714.00

*** S C H O O L D I S T R I C T S U M M A R Y ***

CODE	DISTRICT NAME	TOTAL PARCELS	ASSESSED LAND	ASSESSED TOTAL	EXEMPT AMOUNT	TOTAL TAXABLE
					-----	-----
					STAR AMOUNT	STAR TAXABLE
	Brasher Falls	57	1012,400	3066,400	11,800	3,054,600
402001	Norwood-Norfolk	17	300,600	851,700	1128,000	1,926,600
					15,000	836,700
406201	Parishville 1	13	295,600	488,300	229,300	607,400
						488,300
406601	Potsdam 2	52	934,700	3227,800	155,300	333,000
						3,227,800
407402					836,500	2,391,300
	S U B - T O T A L	139	2543,300	7634,200	26,800	7,607,400
	S U B - T O T A L (CONT)				2349,100	5,258,300
	T O T A L	139	2543,300	7634,200	26,800	7,607,400
	T O T A L (CONT)				2349,100	5,258,300

STATE OF NEW YORK
 COUNTY - St Lawrence
 TOWN - Stockholm
 SWIS - 408000

2017 TOWN TAX ROLL
 TAXABLE SECTION OF THE ROLL - 1
 NAME SECTION - T
 UNIFORM PERCENT OF VALUE IS 100.00

PAGE 641
 VALUATION DATE-JUL 01, 2015
 TAXABLE STATUS DATE-MAR 01, 2016
 RPS155/V04/L015
 CURRENT DATE 12/21/2016

*** SYSTEM CODES SUMMARY ***

NO SYSTEM EXEMPTIONS AT THIS LEVEL

*** EXEMPTION SUMMARY ***

CODE	DESCRIPTION	TOTAL PARCELS	COUNTY	TOWN
41003	Vet Chg of	4		192,104
41112	Vet Pro Ra	4	165,780	
41121	VET WAR CT	6	65,700	65,700
41131	VET COM CT	3	60,000	60,000
41141	VET DIS CT	4	89,850	89,850
41162	CW_15_VET/	1	11,700	
41691	RPTL466_f	3	9,000	9,000
41700	Ag Buildin	1	15,000	15,000
41802	Aged - Cou	1	23,600	
41803	Aged - Tow	1		23,600
	T O T A L	28	440,630	455,254

*** GRAND TOTALS ***

ROLL SEC	DESCRIPTION	TOTAL PARCELS	ASSESSED LAND	ASSESSED TOTAL	EXEMPT AMOUNT	TOTAL TAXABLE	TOTAL TAX
					-----	-----	
					STAR AMOUNT	STAR TAXABLE	
	2017 St Lawrence C		2543,300	7634,200	440,630	7,193,570	60,362.64
	Town of Stockholm		2543,300	7634,200	455,254	7,178,946	3,675.66
	Highway		2543,300	7634,200	455,254	7,178,946	22,085.14
	Chargebacks		2543,300	7634,200	455,254	7,178,946	7,142.88
	School Relevy						12,276.01
	SPEC DIST TAXES						11,383.04
1	TAXABLE	139					116,925.37

STATE OF NEW YORK
 COUNTY - St Lawrence
 TOWN - Stockholm
 SWIS - 408000

2017 TOWN TAX ROLL
 TAXABLE SECTION OF THE ROLL - 1
 OWNERS NAME SEQUENCE
 UNIFORM PERCENT OF VALUE IS 100.00

PAGE 642
 VALUATION DATE-JUL 01, 2015
 TAXABLE STATUS DATE-MAR 01, 2016

TAX MAP PARCEL NUMBER	PROPERTY LOCATION & CLASS	ASSESSMENT	EXEMPTION CODE	COUNTY	TOWN	TAX AMOUNT
CURRENT OWNERS NAME	SCHOOL DISTRICT	LAND	TAX DESCRIPTION	TAXABLE VALUE		
CURRENT OWNERS ADDRESS	PARCEL SIZE/GRID COORD	TOTAL	SPECIAL DISTRICTS			
***** 43.003-1-24.22 *****						
43.003-1-24.22	148 Reynolds Rd					BILL 2305
Upton Thomas W	270 Mfg housing		2017 St Lawrence Co	78,000		654.51
148 Reynolds Rd	Norwood-Norfolk 406201	18,300	Town of Stockholm	78,000		39.94
Norwood, NY 13668	ACRES 4.30	78,000	Highway	78,000		239.96
	EAST-0338349 NRTH-1730130		Chargebacks	78,000		77.61
	DEED BOOK 2013 PG-15196		FD039 Stockholm Fire Prot	78,000	TO M	92.29
	FULL MARKET VALUE	78,000	NL002 Norwood Library	78,000	TO	55.88
			TOTAL TAX ---			1,160.19**
					DATE #1	01/31/17
					AMT DUE	1,160.19
***** 34.076-3-8 *****						
34.076-3-8	251 Sh 420			ACCT 1- 10-13		BILL 2306
US Bank Trust, NA	210 1 Family Res		2017 St Lawrence Co	62,000		520.25
800 Nicollet Mall	Brasher Falls 402001	9,300	Town of Stockholm	62,000		31.74
Minneapolis, MN 55402	140x135x130x135	62,000	Highway	62,000		190.74
	FRNT 140.00 DPTH 135.00		Chargebacks	62,000		61.69
	ACRES 0.34		FD037 Brasher Winthrp FD	62,000	TO M	101.93
PRIOR OWNER ON 3/01/2016	EAST-0382199 NRTH-1746365		LT030 Winthrop Light	62,000	TO M	33.93
Murray Gregory D	DEED BOOK 2016 PG-12749		US001 Unpaid Sewer Tax	285.60	MT	285.60
	FULL MARKET VALUE	62,000				
			TOTAL TAX ---			1,225.88**
					DATE #1	01/31/17
					AMT DUE	1,225.88

STATE OF NEW YORK
 COUNTY - St Lawrence
 TOWN - Stockholm
 SWIS - 408000

2017 TOWN TAX ROLL
 TAXABLE SECTION OF THE ROLL - 1
 NAME SECTION - U
 UNIFORM PERCENT OF VALUE IS 100.00

PAGE 643
 VALUATION DATE-JUL 01, 2015
 TAXABLE STATUS DATE-MAR 01, 2016
 RPS155/V04/L015
 CURRENT DATE 12/21/2016

*** SPECIAL DISTRICT SUMMARY ***

CODE	DISTRICT NAME	TOTAL PARCELS	EXTENSION TYPE	EXTENSION VALUE	AD VALOREM VALUE	EXEMPT AMOUNT	TAXABLE VALUE	TOTAL TAX
FD037	Brasher Winthr	1	TOTAL M		62,000		62,000	101.93
FD039	Stockholm Fire	1	TOTAL M		78,000		78,000	92.29
LT030	Winthrop Light	1	TOTAL M		62,000		62,000	33.93
NL002	Norwood Librar	1	TOTAL		78,000		78,000	55.88
US001	Unpaid Sewer T	1	MOVTAX	285.60			285.60	285.60

*** SCHOOL DISTRICT SUMMARY ***

CODE	DISTRICT NAME	TOTAL PARCELS	ASSESSED LAND	ASSESSED TOTAL	EXEMPT AMOUNT	TOTAL TAXABLE
					-----	-----
					STAR AMOUNT	STAR TAXABLE
	Brasher Falls	1	9,300	62,000		62,000
402001	Norwood-Norfolk	1	18,300	78,000		78,000
406201					30,000	48,000
	S U B - T O T A L	2	27,600	140,000		140,000
	S U B - T O T A L (CONT)				30,000	110,000
	T O T A L	2	27,600	140,000		140,000
	T O T A L (CONT)				30,000	110,000

*** SYSTEM CODES SUMMARY ***

NO SYSTEM EXEMPTIONS AT THIS LEVEL

STATE OF NEW YORK
 COUNTY - St Lawrence
 TOWN - Stockholm
 SWIS - 408000

2017 TOWN TAX ROLL
 TAXABLE SECTION OF THE ROLL - 1
 NAME SECTION - U
 UNIFORM PERCENT OF VALUE IS 100.00

PAGE 644
 VALUATION DATE-JUL 01, 2015
 TAXABLE STATUS DATE-MAR 01, 2016
 RPS155/V04/L015
 CURRENT DATE 12/21/2016

*** EXEMPTION SUMMARY ***

NO EXEMPTIONS AT THIS LEVEL

*** GRAND TOTALS ***

ROLL SEC	DESCRIPTION	TOTAL PARCELS	ASSESSED LAND	ASSESSED TOTAL	EXEMPT AMOUNT ----- STAR AMOUNT	TOTAL TAXABLE ----- STAR TAXABLE	TOTAL TAX
	2017 St Lawrence C		27,600	140,000		140,000	1,174.76
	Town of Stockholm		27,600	140,000		140,000	71.68
	Highway		27,600	140,000		140,000	430.70
	Chargebacks		27,600	140,000		140,000	139.30
	SPEC DIST TAXES						569.63
1	TAXABLE	2					2,386.07

STATE OF NEW YORK
 COUNTY - St Lawrence
 TOWN - Stockholm
 SWIS - 408000

2 0 1 7 T O W N T A X R O L L
 T A X A B L E SECTION OF THE ROLL - 1
 OWNERS NAME SEQUENCE
 UNIFORM PERCENT OF VALUE IS 100.00

PAGE 645
 VALUATION DATE-JUL 01, 2015
 TAXABLE STATUS DATE-MAR 01, 2016

TAX MAP PARCEL NUMBER	PROPERTY LOCATION & CLASS	ASSESSMENT	EXEMPTION CODE-----	COUNTY-----	TOWN-----	
CURRENT OWNERS NAME	SCHOOL DISTRICT	LAND	TAX DESCRIPTION	TAXABLE VALUE		TAX AMOUNT
CURRENT OWNERS ADDRESS	PARCEL SIZE/GRID COORD	TOTAL	SPECIAL DISTRICTS			
***** 34.001-1-19.2 *****						
	332 Mahoney Rd					BILL 2307
34.001-1-19.2	240 Rural res		2017 St Lawrence Co	170,000		1,426.50
Valdez Victor A III	Brasher Falls 402001	32,800	Town of Stockholm	170,000		87.04
Valdez Christie L	2015sp183,000	170,000	Highway	170,000		522.98
332 Mahoney Rd	ACRES 30.00 BANK8888830		Chargebacks	170,000		169.15
Winthrop, NY 13697	EAST-0367189 NRTH-1756455		FD039 Stockholm Fire Prot	170,000 TO M		201.14
	DEED BOOK 2014 PG-3629					
	FULL MARKET VALUE	170,000				
TOTAL TAX ---						2,406.81**
DATE #1						01/31/17
AMT DUE						2,406.81
***** 44.002-1-25 *****						
	Green Meadows Rd					BILL 2308
44.002-1-25	322 Rural vac>10		2017 St Lawrence Co	10,000		83.91
Valentine Francis	Brasher Falls 402001	10,000	Town of Stockholm	10,000		5.12
Valentine Linda	132x1668x150x525x1328	10,000	Highway	10,000		30.76
51 Hunter Ln	FRNT 132.00 DPTH 1096.00		Chargebacks	10,000		9.95
Woodbridge, NJ 07095	ACRES 10.90		School Relevy			243.49
	EAST-0373517 NRTH-1742799		FD039 Stockholm Fire Prot	10,000 TO M		11.83
	DEED BOOK 2004 PG-16855					
	FULL MARKET VALUE	10,000				
TOTAL TAX ---						385.06**
DATE #1						01/31/17
AMT DUE						385.06
***** 25.003-2-9.2 *****						
	SH 420					BILL 2309
25.003-2-9.2	314 Rural vac<10		2017 St Lawrence Co	2,000		16.78
Valentine Jose	Brasher Falls 402001	2,000	Town of Stockholm	2,000		1.02
994 State Highway 420 Apt 2	676x247x302x190x384	2,000	Highway	2,000		6.15
Brasher Falls, NY 4276	FRNT 1.00 DPTH 676.00		Chargebacks	2,000		1.99
	ACRES 2.00		FD039 Stockholm Fire Prot	2,000 TO M		2.37
	EAST-0371245 NRTH-1762067					
	DEED BOOK 2013 PG-1729					
	FULL MARKET VALUE	2,000				
TOTAL TAX ---						28.31**
DATE #1						01/31/17
AMT DUE						28.31
***** 25.003-2-8 *****						
	992,994 Sh 420					BILL 2310
25.003-2-8	280 Res Multiple		2017 St Lawrence Co	165,000		1,384.55
Valentine Jose R	Brasher Falls 402001	23,000	Town of Stockholm	165,000		84.48
994 State Highway 420 Apt 2	2ar 2 Family Residence	165,000	Highway	165,000		507.60
Brasher Falls, NY 13613-4276	ACRES 2.00 BANK8888869		Chargebacks	165,000		164.17
	EAST-0370951 NRTH-1761852		FD039 Stockholm Fire Prot	165,000 TO M		195.22
	DEED BOOK 2004 PG-9067					
	FULL MARKET VALUE	165,000				
TOTAL TAX ---						2,336.02**
DATE #1						01/31/17
AMT DUE						2,336.02

STATE OF NEW YORK
COUNTY - St Lawrence
TOWN - Stockholm
SWIS - 408000

2017 TOWN TAX ROLL
TAXABLE SECTION OF THE ROLL - 1
OWNERS NAME SEQUENCE
UNIFORM PERCENT OF VALUE IS 100.00

PAGE 646
VALUATION DATE-JUL 01, 2015
TAXABLE STATUS DATE-MAR 01, 2016

TAX MAP PARCEL NUMBER	PROPERTY LOCATION & CLASS	ASSESSMENT	EXEMPTION CODE	COUNTY	TOWN	TAX AMOUNT
CURRENT OWNERS NAME	SCHOOL DISTRICT	LAND	TAX DESCRIPTION	TAXABLE VALUE		
CURRENT OWNERS ADDRESS	PARCEL SIZE/GRID COORD	TOTAL	SPECIAL DISTRICTS			
***** 25.003-4-8.12 *****						
1107 Sh 420						BILL 2311
25.003-4-8.12	210 1 Family Res		2017 St Lawrence Co	90,000		755.21
Vallance Chad E	Brasher Falls 402001	3,900	Town of Stockholm	90,000		46.08
Vallance Sonja	133x288x99x41x256	90,000	Highway	90,000		276.87
1107 State Highway 420	FRNT 133.00 DPTH 272.00		Chargebacks	90,000		89.55
Brasher Falls, NY 13613	EAST-0368976 NRTH-1763887		FD039 Stockholm Fire Prot	90,000	TO M	106.49
	DEED BOOK 1101 PG-553					
	FULL MARKET VALUE	90,000				
TOTAL TAX ---						1,274.20**
						DATE #1 01/31/17
						AMT DUE 1,274.20
***** 66.002-1-5.12 *****						
Off SH 11B						BILL 2312
66.002-1-5.12	314 Rural vac<10		2017 St Lawrence Co	1,500		12.59
VanElls Joseph (LC)	Parishville 1 406601	1,500	Town of Stockholm	1,500		0.77
VanElls Julie (LC)	230x150x240x100	1,500	Highway	1,500		4.61
1707 State Highway 11B	FRNT 230.00 DPTH 150.00		Chargebacks	1,500		1.49
Potsdam, NY 13676	EAST-0374869 NRTH-1707146		FD039 Stockholm Fire Prot	1,500	TO M	1.77
	DEED BOOK 2011 PG-2789					
	FULL MARKET VALUE	1,500				
TOTAL TAX ---						21.23**
						DATE #1 01/31/17
						AMT DUE 21.23
***** 34.004-6-53 *****						
Off Barnage Rd						BILL 2313
34.004-6-53	323 Vacant rural		2017 St Lawrence Co	6,800		57.06
Vangeli Frank & Etal	Brasher Falls 402001	6,800	Town of Stockholm	6,800		3.48
12 Hemlock Park Dr	Old Rr Bed	6,800	Highway	6,800		20.92
Groton, MA 01450	ACRES 4.60		Chargebacks	6,800		6.77
	EAST-0383822 NRTH-1747230		School Relevy			165.57
	DEED BOOK 1038 PG-665		FD037 Brasher Winthrp FD	6,800	TO M	11.18
	FULL MARKET VALUE	6,800				
TOTAL TAX ---						264.98**
						DATE #1 01/31/17
						AMT DUE 264.98
***** 34.004-6-52 *****						
Cr 49						BILL 2314
34.004-6-52	105 Vac farmland		2017 St Lawrence Co	49,900		418.72
Vangeli Frank J (Lu)	Brasher Falls 402001	49,900	Town of Stockholm	49,900		25.55
12 Hemlock Park Dr	Easement 2011/3519 &	49,900	Highway	49,900		153.51
Groton, MA 01450	2011/3520		Chargebacks	49,900		49.65
	Agri-Dairy 71Ar		School Relevy			1,214.99
	ACRES 81.40		FD037 Brasher Winthrp FD	49,900	TO M	82.04
	EAST-0383887 NRTH-1747690		LT030 Winthrop Light	49,900	TO M	27.31
	DEED BOOK 1032 PG-367					
	FULL MARKET VALUE	49,900				
TOTAL TAX ---						1,971.77**
						DATE #1 01/31/17
						AMT DUE 1,971.77

STATE OF NEW YORK
 COUNTY - St Lawrence
 TOWN - Stockholm
 SWIS - 408000

2 0 1 7 T O W N T A X R O L L
 T A X A B L E SECTION OF THE ROLL - 1
 OWNERS NAME SEQUENCE
 UNIFORM PERCENT OF VALUE IS 100.00

PAGE 647
 VALUATION DATE-JUL 01, 2015
 TAXABLE STATUS DATE-MAR 01, 2016

TAX MAP PARCEL NUMBER	PROPERTY LOCATION & CLASS	ASSESSMENT	EXEMPTION CODE-----	COUNTY-----	TOWN-----	TAX AMOUNT
CURRENT OWNERS NAME	SCHOOL DISTRICT	LAND	TAX DESCRIPTION	TAXABLE VALUE		
CURRENT OWNERS ADDRESS	PARCEL SIZE/GRID COORD	TOTAL	SPECIAL DISTRICTS			
***** 54.049-1-5 *****						
8575 Ush 11				ACCT 1-	99-13	BILL 2315
54.049-1-5	210 1 Family Res		2017 St Lawrence Co	98,000		822.34
Vanleuven Richard	Potsdam 2 407402	12,400	Town of Stockholm	98,000		50.18
Vanleuven Mary	144x250 1 Fam Res	98,000	Highway	98,000		301.48
8575 US Highway 11	FRNT 144.00 DPTH 250.00		Chargebacks	98,000		97.51
Potsdam, NY 13676	ACRES 0.75		FD038 W Stockholm Fire Dis	98,000	TO M	130.85
	EAST-0349811 NRTH-1721576		LT032 Sanfordville Light	98,000	TO M	37.50
	DEED BOOK 889 PG-01005					
	FULL MARKET VALUE	98,000				
			TOTAL TAX ---			1,439.86**
				DATE #1		01/31/17
				AMT DUE		1,439.86
***** 54.004-1-31 *****						
55 Cr 57				ACCT 1-	99-15	BILL 2316
54.004-1-31	210 1 Family Res		2017 St Lawrence Co	105,000		881.07
Varney Lawrence G (Lu)	Potsdam 2 407402	14,600	Town of Stockholm	105,000		53.76
Varney Joan M (Lu)	FRNT 220.00 DPTH 180.00	105,000	Highway	105,000		323.02
PO Box 46	ACRES 0.91		Chargebacks	105,000		104.47
West Stockholm, NY 13696-0046	EAST-0351241 NRTH-1719143		FD038 W Stockholm Fire Dis	105,000	TO M	140.19
	DEED BOOK 2005 PG-19090		LT031 W Stockholm Light	105,000	TO M	82.15
	FULL MARKET VALUE	105,000				
			TOTAL TAX ---			1,584.66**
				DATE #1		01/31/17
				AMT DUE		1,584.66
***** 44.002-2-22 *****						
180 Sh 11C				ACCT 1-	118- 9	BILL 2317
44.002-2-22	210 1 Family Res		RPTL466_f 41691	3,000	3,000	
Vavra Gordon A	Brasher Falls 402001	14,400	2017 St Lawrence Co	83,000		696.47
Vavra Laurie A	200x200(d) .92A(d)	86,000	Town of Stockholm	83,000		42.50
180 State Highway 11C	FRNT 200.00 DPTH 175.00		Highway	83,000		255.34
Winthrop, NY 13697	ACRES 0.80		Chargebacks	83,000		82.58
	EAST-0374024 NRTH-1738865		FD039 Stockholm Fire Prot	86,000	TO M	101.75
	DEED BOOK 1026 PG-01123					
	FULL MARKET VALUE	86,000				
			TOTAL TAX ---			1,178.64**
				DATE #1		01/31/17
				AMT DUE		1,178.64
***** 54.058-1-23 *****						
Hatch Rd						BILL 2318
54.058-1-23	311 Res vac land		2017 St Lawrence Co	1,000		8.39
Verrill James T	Potsdam 2 407402	1,000	Town of Stockholm	1,000		0.51
Jones Georgianna	112x Var	1,000	Highway	1,000		3.08
3019 County Route 47	FRNT 112.00 DPTH 300.00		Chargebacks	1,000		1.00
Norwood, NY 13668	EAST-0352204 NRTH-1718068		FD038 W Stockholm Fire Dis	1,000	TO M	1.34
	DEED BOOK 976 PG-891		LT031 W Stockholm Light	1,000	TO M	.78
	FULL MARKET VALUE	1,000				
			TOTAL TAX ---			15.10**
				DATE #1		01/31/17
				AMT DUE		15.10

STATE OF NEW YORK
 COUNTY - St Lawrence
 TOWN - Stockholm
 SWIS - 408000

2 0 1 7 T O W N T A X R O L L
 T A X A B L E SECTION OF THE ROLL - 1
 OWNERS NAME SEQUENCE
 UNIFORM PERCENT OF VALUE IS 100.00

PAGE 648
 VALUATION DATE-JUL 01, 2015
 TAXABLE STATUS DATE-MAR 01, 2016

TAX MAP PARCEL NUMBER	PROPERTY LOCATION & CLASS	ASSESSMENT	EXEMPTION CODE-----	COUNTY-----	TOWN-----	
CURRENT OWNERS NAME	SCHOOL DISTRICT	LAND	TAX DESCRIPTION	TAXABLE VALUE		TAX AMOUNT
CURRENT OWNERS ADDRESS	PARCEL SIZE/GRID COORD	TOTAL	SPECIAL DISTRICTS			
***** 43.001-3-27.1 *****						
	2868 Cr 47			ACCT 1- 73- 6		BILL 2319
43.001-3-27.1	240 Rural res		2017 St Lawrence Co	53,000		444.73
Vezina Louis B (Lu)	Norwood-Norfolk 406201	24,800	Town of Stockholm	53,000		27.14
Vezina Rita M (Lu)	2001/8491-Robert L Vezina	53,000	Highway	53,000		163.05
Attn: Robert Vezina	Lu-Louis B & Rita M		Chargebacks	53,000		52.73
2868 County Route 47	ACRES 10.80		FD039 Stockholm Fire Prot	53,000 TO M		62.71
Norwood, NY 13668	EAST-0348450 NRTH-1738995		NL002 Norwood Library	53,000 TO		37.97
	DEED BOOK 2001 PG-8491					
	FULL MARKET VALUE	53,000				
			TOTAL TAX ---			788.33**
				DATE #1		01/31/17
				AMT DUE		788.33
***** 43.001-3-27.2 *****						
	2870 Cr 47					BILL 2320
43.001-3-27.2	270 Mfg housing		2017 St Lawrence Co	82,000		688.08
Vezina Robert L	Norwood-Norfolk 406201	13,600	Town of Stockholm	82,000		41.99
Vezina Barbara E	FRNT 166.00 DPTH 263.00	82,000	Highway	82,000		252.26
2868 County Route 47	ACRES 1.00		Chargebacks	82,000		81.59
Norwood, NY 13668	EAST-0348135 NRTH-1739114		FD039 Stockholm Fire Prot	82,000 TO M		97.02
	DEED BOOK 2008 PG-16317		NL002 Norwood Library	82,000 TO		58.75
	FULL MARKET VALUE	82,000				
			TOTAL TAX ---			1,219.69**
				DATE #1		01/31/17
				AMT DUE		1,219.69
***** 54.066-2-23.1 *****						
	636 West Stockholm Southville			ACCT 1- 86- 6		BILL 2321
54.066-2-23.1	210 1 Family Res		2017 St Lawrence Co	48,000		402.78
Vice Henry	Potsdam 2 407402	15,900	Town of Stockholm	48,000		24.58
Vice Linda R	Easement 2012/7538	48,000	Highway	48,000		147.67
PO Box 7	FRNT 220.00 DPTH 367.00		Chargebacks	48,000		47.76
West Stockholm, NY 13696	ACRES 1.94		FD038 W Stockholm Fire Dis	48,000 TO M		64.09
	EAST-0353893 NRTH-1716640		LT031 W Stockholm Light	48,000 TO M		37.55
	DEED BOOK 2000 PG-24152					
	FULL MARKET VALUE	48,000				
			TOTAL TAX ---			724.43**
				DATE #1		01/31/17
				AMT DUE		724.43

STATE OF NEW YORK
 COUNTY - St Lawrence
 TOWN - Stockholm
 SWIS - 408000

2 0 1 7 T O W N T A X R O L L
 T A X A B L E SECTION OF THE ROLL - 1
 OWNERS NAME SEQUENCE
 UNIFORM PERCENT OF VALUE IS 100.00

PAGE 649
 VALUATION DATE-JUL 01, 2015
 TAXABLE STATUS DATE-MAR 01, 2016

TAX MAP PARCEL NUMBER	PROPERTY LOCATION & CLASS	ASSESSMENT	EXEMPTION CODE-----	COUNTY-----	TOWN-----	
CURRENT OWNERS NAME	SCHOOL DISTRICT	LAND	TAX DESCRIPTION	TAXABLE VALUE		TAX AMOUNT
CURRENT OWNERS ADDRESS	PARCEL SIZE/GRID COORD	TOTAL	SPECIAL DISTRICTS			
***** 25.003-4-6 *****						
	1115 Sh 420			ACCT 1-	90-15	BILL 2322
25.003-4-6	210 1 Family Res		VET COM CT 41131	20,000	20,000	
Vielhauer Adrian	Brasher Falls 402001	23,800	VET DIS CT 41141	40,000	40,000	
1115 State Highway 420	280'fr	100,000	2017 St Lawrence Co	40,000		335.65
Brasher Falls, NY 13613	ACRES 9.80 BANK8888830		Town of Stockholm	40,000		20.48
	EAST-0368498 NRTH-1763816		Highway	40,000		123.06
	DEED BOOK 2011 PG-9761		Chargebacks	40,000		39.80
	FULL MARKET VALUE	100,000	FD039 Stockholm Fire Prot	100,000	TO M	118.32
			TOTAL TAX ---			637.31**
				DATE #1	01/31/17	
				AMT DUE	637.31	
***** 54.002-5-9 *****						
	Off Old Market Rd					BILL 2323
54.002-5-9	314 Rural vac<10 - WTRFNT		2017 St Lawrence Co	9,000		75.52
Vieths Edward	Potsdam 2 407402	9,000	Town of Stockholm	9,000		4.61
Vieths Jennie	Lot (13)	9,000	Highway	9,000		27.69
55 N Main Street	Cold River Properties		Chargebacks	9,000		8.95
Norwood, NY 13668	Subdivision 387'Wf		FD038 W Stockholm Fire Dis	9,000	TO M	12.02
	FRNT 387.00 DPTH					
PRIOR OWNER ON 3/01/2016	ACRES 8.70					
Toland Ray	EAST-0351908 NRTH-1720724					
	DEED BOOK 2016 PG-8739					
	FULL MARKET VALUE	9,000				
			TOTAL TAX ---			128.79**
				DATE #1	01/31/17	
				AMT DUE	128.79	
***** 34.076-1-6 *****						
	297 Sh 420			ACCT 1-	99-11	BILL 2324
34.076-1-6	270 Mfg housing		VET COM CT 41131	14,250	14,250	
Villnave Richard E	Brasher Falls 402001	12,200	VET DIS CT 41141	14,250	14,250	
Villnave Susan	141x211x151x201	57,000	2017 St Lawrence Co	28,500		239.15
PO Box 182	FRNT 141.00 DPTH		Town of Stockholm	28,500		14.59
Winthrop, NY 13697	ACRES 0.68		Highway	28,500		87.68
	EAST-0381674 NRTH-1747749		Chargebacks	28,500		28.36
	DEED BOOK 2003 PG-14418		FD037 Brasher Winthrp FD	57,000	TO M	93.71
	FULL MARKET VALUE	57,000	LT030 Winthrop Light	57,000	TO M	31.20
			TOTAL TAX ---			494.69**
				DATE #1	01/31/17	
				AMT DUE	494.69	

STATE OF NEW YORK
 COUNTY - St Lawrence
 TOWN - Stockholm
 SWIS - 408000

2 0 1 7 T O W N T A X R O L L
 T A X A B L E SECTION OF THE ROLL - 1
 OWNERS NAME SEQUENCE
 UNIFORM PERCENT OF VALUE IS 100.00

PAGE 650
 VALUATION DATE-JUL 01, 2015
 TAXABLE STATUS DATE-MAR 01, 2016

TAX MAP PARCEL NUMBER	PROPERTY LOCATION & CLASS	ASSESSMENT	EXEMPTION CODE	COUNTY	TOWN	TAX AMOUNT
CURRENT OWNERS NAME	SCHOOL DISTRICT	LAND	TAX DESCRIPTION	TAXABLE VALUE		
CURRENT OWNERS ADDRESS	PARCEL SIZE/GRID COORD	TOTAL	SPECIAL DISTRICTS			
***** 35.003-1-8 *****						
	1773 Cr 49			ACCT 1-100- 3	BILL	2325
35.003-1-8	270 Mfg housing - WTRFNT		2017 St Lawrence Co	45,000		377.60
Visalli Sonja	Brasher Falls 402001	16,300	Town of Stockholm	45,000		23.04
1773 County Route 49	1 Ar	45,000	Highway	45,000		138.44
Winthrop, NY 13697	ACRES 2.30		Chargebacks	45,000		44.77
	EAST-0384464 NRTH-1746005		FD039 Stockholm Fire Prot	45,000 TO M		53.24
	DEED BOOK 2005 PG-14274					
	FULL MARKET VALUE	45,000				
			TOTAL TAX ---			637.09**
				DATE #1		01/31/17
				AMT DUE		637.09
***** 44.002-2-15.11 *****						
	140 Green Meadows Rd			ACCT 1-106- 5	BILL	2326
44.002-2-15.11	240 Rural res - WTRFNT		2017 St Lawrence Co	28,000		234.95
Vitale Joseph	Brasher Falls 402001	12,500	Town of Stockholm	28,000		14.34
140 Green Meadows Rd	ACRES 21.80	28,000	Highway	28,000		86.14
Winthrop, NY 13697	EAST-0374881 NRTH-1743343		Chargebacks	28,000		27.86
	DEED BOOK 967 PG-00829		FD039 Stockholm Fire Prot	28,000 TO M		33.13
	FULL MARKET VALUE	28,000				
			TOTAL TAX ---			396.42**
				DATE #1		01/31/17
				AMT DUE		396.42
***** 65.002-1-7.111 *****						
	435, 443 Heath Rd			ACCT 1- 17- 8	BILL	2327
65.002-1-7.111	240 Rural res		2017 St Lawrence Co	75,000		629.34
Vivlamore Cindy J	Potsdam 2 407402	45,000	Town of Stockholm	75,000		38.40
Vivlamore Sarah J	FRNT 1730.00 DPTH	75,000	Highway	75,000		230.73
PO Box 156	ACRES 60.40		Chargebacks	75,000		74.62
Norwood, NY 13668	EAST-0350326 NRTH-1711121		FD039 Stockholm Fire Prot	75,000 TO M		88.74
	DEED BOOK 2015 PG-6084					
	FULL MARKET VALUE	75,000				
			TOTAL TAX ---			1,061.83**
				DATE #1		01/31/17
				AMT DUE		1,061.83
***** 65.002-1-7.114 *****						
	Heath Rd				BILL	2328
65.002-1-7.114	113 Cattle farm - WTRFNT		Silo 42100	6,500 6,500		
Vivlamore Cindy J	Potsdam 2 407402	15,000	2017 St Lawrence Co	23,500		197.19
Vivlamore Sarah J	Barn	30,000	Town of Stockholm	23,500		12.03
PO Box 156	FRNT 1145.00 DPTH		Highway	23,500		72.29
Norwood, NY 13668	ACRES 19.30		Chargebacks	23,500		23.38
	EAST-0351258 NRTH-1710351		FD039 Stockholm Fire Prot	23,500 TO M		27.80
	DEED BOOK 2015 PG-6084		6,500 EX			
	FULL MARKET VALUE	30,000				
			TOTAL TAX ---			332.69**
				DATE #1		01/31/17
				AMT DUE		332.69

STATE OF NEW YORK
COUNTY - St Lawrence
TOWN - Stockholm
SWIS - 408000

2 0 1 7 T O W N T A X R O L L
T A X A B L E SECTION OF THE ROLL - 1
OWNERS NAME SEQUENCE
UNIFORM PERCENT OF VALUE IS 100.00

PAGE 651
VALUATION DATE-JUL 01, 2015
TAXABLE STATUS DATE-MAR 01, 2016

TAX MAP PARCEL NUMBER	PROPERTY LOCATION & CLASS	ASSESSMENT	EXEMPTION CODE	COUNTY	TOWN	TAX AMOUNT
CURRENT OWNERS NAME	SCHOOL DISTRICT	LAND	TAX DESCRIPTION	TAXABLE VALUE		
CURRENT OWNERS ADDRESS	PARCEL SIZE/GRID COORD	TOTAL	SPECIAL DISTRICTS			
***** 54.003-3-4 *****						
8242,8244	Ush 11			ACCT 1-	62- 3	BILL 2329
54.003-3-4	280 Res Multiple		2017 St Lawrence Co	110,000		923.03
Vollmer Timothy A	Potsdam 2 407402	15,000	Town of Stockholm	110,000		56.32
8242 US Highway 11	125x150x200x100x283x250	110,000	Highway	110,000		338.40
Potsdam, NY 13676	FRNT 125.00 DPTH 250.00		Chargebacks	110,000		109.45
	ACRES 1.00 BANK8888220		FD039 Stockholm Fire Prot	110,000	TO M	130.15
	EAST-0344260 NRTH-1715232					
	DEED BOOK 2013 PG-5577					
	FULL MARKET VALUE	110,000				
			TOTAL TAX ---			1,557.35**
				DATE #1		01/31/17
				AMT DUE		1,557.35
***** 43.003-2-23 *****						
	Stockholm Knapps Station			ACCT 1-	19-10	BILL 2330
43.003-2-23	314 Rural vac<10		2017 St Lawrence Co	3,500		29.37
Volz Robert E	Norwood-Norfolk 406201	3,500	Town of Stockholm	3,500		1.79
Volz Michele A	FRNT 125.00 DPTH 125.00	3,500	Highway	3,500		10.77
PO Box 187	EAST-0343815 NRTH-1730578		Chargebacks	3,500		3.48
West Stockholm, NY 13696	DEED BOOK 1999 PG-9477		FD039 Stockholm Fire Prot	3,500	TO M	4.14
	FULL MARKET VALUE	3,500	NL002 Norwood Library	3,500	TO	2.51
			TOTAL TAX ---			52.06**
				DATE #1		01/31/17
				AMT DUE		52.06
***** 43.003-2-24 *****						
	479 Stockholm Knapps Station			ACCT 1-	19-12	BILL 2331
43.003-2-24	210 1 Family Res		2017 St Lawrence Co	70,000		587.38
Volz Robert E	Norwood-Norfolk 406201	10,500	Town of Stockholm	70,000		35.84
Volz Michele A	130x125x125xvar	70,000	Highway	70,000		215.35
PO Box 187	FRNT 130.00 DPTH 125.00		Chargebacks	70,000		69.65
West Stockholm, NY 13696	ACRES 0.50		FD039 Stockholm Fire Prot	70,000	TO M	82.82
	EAST-0343682 NRTH-1730558		NL002 Norwood Library	70,000	TO	50.15
	DEED BOOK 1999 PG-9477					
	FULL MARKET VALUE	70,000				
			TOTAL TAX ---			1,041.19**
				DATE #1		01/31/17
				AMT DUE		1,041.19
***** 43.003-2-26 *****						
	Old Market Rd			ACCT 1-	5-11.12	BILL 2332
43.003-2-26	910 Priv forest		2017 St Lawrence Co	29,800		250.06
Volz Robert E	Norwood-Norfolk 406201	29,800	Town of Stockholm	29,800		15.26
Volz Michele A	ACRES 80.00	29,800	Highway	29,800		91.68
PO Box 187	EAST-0339412 NRTH-1735745		Chargebacks	29,800		29.65
West Stockholm, NY 13696	DEED BOOK 1999 PG-17374		FD039 Stockholm Fire Prot	29,800	TO M	35.26
	FULL MARKET VALUE	29,800	NL002 Norwood Library	29,800	TO	21.35
			TOTAL TAX ---			443.26**
				DATE #1		01/31/17
				AMT DUE		443.26

STATE OF NEW YORK
 COUNTY - St Lawrence
 TOWN - Stockholm
 SWIS - 408000

2 0 1 7 T O W N T A X R O L L
 T A X A B L E SECTION OF THE ROLL - 1
 OWNERS NAME SEQUENCE
 UNIFORM PERCENT OF VALUE IS 100.00

PAGE 652
 VALUATION DATE-JUL 01, 2015
 TAXABLE STATUS DATE-MAR 01, 2016

TAX MAP PARCEL NUMBER	PROPERTY LOCATION & CLASS	ASSESSMENT	EXEMPTION CODE-----	COUNTY-----	TOWN-----	TAXABLE VALUE	TAX AMOUNT
CURRENT OWNERS NAME	SCHOOL DISTRICT	LAND	TAX DESCRIPTION				
CURRENT OWNERS ADDRESS	PARCEL SIZE/GRID COORD	TOTAL	SPECIAL DISTRICTS				
***** 33.004-2-2 *****							
33.004-2-2	Porter Lynch Rd					ACCT 1- 60- 4	BILL 2333
Voss Jane B	314 Rural vac<10		2017 St Lawrence Co			3,000	25.17
Voss Jefferson R	Norwood-Norfolk 406201	3,000	Town of Stockholm			3,000	1.54
PO Box 415	lar	3,000	Highway			3,000	9.23
Oakland, FL 32760-0415	ACRES 1.20		Chargebacks			3,000	2.98
	EAST-0348422 NRTH-1745373		FD039 Stockholm Fire Prot			3,000 TO M	3.55
	DEED BOOK 1029 PG-00868		NL002 Norwood Library			3,000 TO	2.15
	FULL MARKET VALUE	3,000					
			TOTAL TAX ---				44.62**
					DATE #1		01/31/17
					AMT DUE		44.62

STATE OF NEW YORK
 COUNTY - St Lawrence
 TOWN - Stockholm
 SWIS - 408000

2017 TOWN TAX ROLL
 TAXABLE SECTION OF THE ROLL - 1
 NAME SECTION - V
 UNIFORM PERCENT OF VALUE IS 100.00

PAGE 653
 VALUATION DATE-JUL 01, 2015
 TAXABLE STATUS DATE-MAR 01, 2016
 RPS155/V04/L015
 CURRENT DATE 12/21/2016

*** SPECIAL DISTRICT SUMMARY ***

CODE	DISTRICT NAME	TOTAL PARCELS	EXTENSION TYPE	EXTENSION VALUE	AD VALOREM VALUE	EXEMPT AMOUNT	TAXABLE VALUE	TOTAL TAX
FD037	Brasher Winthr	3	TOTAL M		113,700		113,700	186.93
FD038	W Stockholm Fi	5	TOTAL M		261,000		261,000	348.49
FD039	Stockholm Fire	19	TOTAL M		1153,800	6,500	1147,300	1,357.45
LT030	Winthrop Light	2	TOTAL M		106,900		106,900	58.51
LT031	W Stockholm Li	3	TOTAL M		154,000		154,000	120.48
LT032	Sanfordville L	1	TOTAL M		98,000		98,000	37.50
NL002	Norwood Librar	6	TOTAL		241,300		241,300	172.88

*** SCHOOL DISTRICT SUMMARY ***

CODE	DISTRICT NAME	TOTAL PARCELS	ASSESSED LAND	ASSESSED TOTAL	EXEMPT AMOUNT	TOTAL TAXABLE
					----- STAR AMOUNT	----- STAR TAXABLE
	Brasher Falls	12	207,600	809,700		809,700
402001	Norwood-Norfolk	6	85,200	241,300	265,000	544,700 241,300
406201	Parishville 1	1	1,500	1,500	60,000	181,300 1,500
406601	Potsdam 2	8	127,900	476,000	6,500	1,500 469,500
407402					155,300	314,200
	S U B - T O T A L	27	422,200	1528,500	6,500	1,522,000
	S U B - T O T A L (CONT)				480,300	1,041,700
	T O T A L	27	422,200	1528,500	6,500	1,522,000
	T O T A L (CONT)				480,300	1,041,700

STATE OF NEW YORK
 COUNTY - St Lawrence
 TOWN - Stockholm
 SWIS - 408000

2 0 1 7 T O W N T A X R O L L
 T A X A B L E SECTION OF THE ROLL - 1
 OWNERS NAME SEQUENCE
 UNIFORM PERCENT OF VALUE IS 100.00

PAGE 655
 VALUATION DATE-JUL 01, 2015
 TAXABLE STATUS DATE-MAR 01, 2016

TAX MAP PARCEL NUMBER	PROPERTY LOCATION & CLASS	ASSESSMENT	EXEMPTION CODE	COUNTY	TOWN	TAXABLE VALUE	TAX AMOUNT
CURRENT OWNERS NAME	SCHOOL DISTRICT	LAND	TAX DESCRIPTION				
CURRENT OWNERS ADDRESS	PARCEL SIZE/GRID COORD	TOTAL	SPECIAL DISTRICTS				
***** 34.068-2-36 *****							
	1 Cemetery St					ACCT 1- 39- 3.1	BILL 2334
34.068-2-36	484 1 use sm bld		2017 St Lawrence Co			50,000	419.56
W B Goodnow Agency, Inc	Brasher Falls 402001	7,100	Town of Stockholm			50,000	25.60
PO Box 266	Easement 2013/12829	50,000	Highway			50,000	153.82
Winthrop, NY 13697	Insurance Office		Chargebacks			50,000	49.75
	FRNT 82.00 DPTH 134.00		FD037 Brasher Winthrp FD		TO M	50,000	82.20
	EAST-0382280 NRTH-1747959		LT030 Winthrop Light		TO M	50,000	27.37
	DEED BOOK 2007 PG-22157						
	FULL MARKET VALUE	50,000					
TOTAL TAX ---							758.30**
DATE #1							01/31/17
AMT DUE							758.30
***** 34.059-2-7 *****							
	92 Cemetery St					ACCT 1-107- 5	BILL 2335
34.059-2-7	270 Mfg housing		2017 St Lawrence Co			50,000	419.56
Wagstaff Allen L Jr	Brasher Falls 402001	15,000	Town of Stockholm			50,000	25.60
92 Cemetery St	Also See 1081/106	50,000	Highway			50,000	153.82
Winthrop, NY 13697-3203	147x129x132x185 Trailer		Chargebacks			50,000	49.75
	FRNT 147.00 DPTH 157.00		FD037 Brasher Winthrp FD		TO M	50,000	82.20
	ACRES 1.00		LT030 Winthrop Light		TO M	50,000	27.37
	EAST-0380991 NRTH-1749851						
	DEED BOOK 2012 PG-12260						
	FULL MARKET VALUE	50,000					
TOTAL TAX ---							758.30**
DATE #1							01/31/17
AMT DUE							758.30
***** 43.001-2-19 *****							
	Off Porter Lynch Rd						BILL 2336
43.001-2-19	910 Priv forest		2017 St Lawrence Co			2,000	16.78
Wahl Wilburt P Jr	Norwood-Norfolk 406201	2,000	Town of Stockholm			2,000	1.02
250 Wahl Dr	FRNT 519.00 DPTH 588.00	2,000	Highway			2,000	6.15
Clayton, NY 13624-1408	ACRES 7.00		Chargebacks			2,000	1.99
	EAST-0346668 NRTH-1741912		FD039 Stockholm Fire Prot		TO M	2,000	2.37
	DEED BOOK 1102 PG-711		NL002 Norwood Library		TO	2,000	1.43
	FULL MARKET VALUE	2,000					
TOTAL TAX ---							29.74**
DATE #1							01/31/17
AMT DUE							29.74

STATE OF NEW YORK
 COUNTY - St Lawrence
 TOWN - Stockholm
 SWIS - 408000

2 0 1 7 T O W N T A X R O L L
 T A X A B L E SECTION OF THE ROLL - 1
 OWNERS NAME SEQUENCE
 UNIFORM PERCENT OF VALUE IS 100.00

PAGE 656
 VALUATION DATE-JUL 01, 2015
 TAXABLE STATUS DATE-MAR 01, 2016

TAX MAP PARCEL NUMBER	PROPERTY LOCATION & CLASS	ASSESSMENT	EXEMPTION CODE	COUNTY	TOWN	TAXABLE VALUE	TAX AMOUNT
CURRENT OWNERS NAME	SCHOOL DISTRICT	LAND	TAX DESCRIPTION				
CURRENT OWNERS ADDRESS	PARCEL SIZE/GRID COORD	TOTAL	SPECIAL DISTRICTS				
***** 43.001-3-14 *****							
	1400 Old Market Rd			ACCT 1-101- 1	BILL	2337	
43.001-3-14	220 2 Family Res		2017 St Lawrence Co	55,000			461.52
Waite Bradley M	Norwood-Norfolk 406201	15,900	Town of Stockholm	55,000			28.16
1400 Old Market Rd	Easement 2007/20281	55,000	Highway	55,000			169.20
Norwood, NY 13668	Agreement 1083/669		Chargebacks	55,000			54.72
	Comm-Apartments 200'Fr		FD039 Stockholm Fire Prot	55,000	TO M		65.07
PRIOR OWNER ON 3/01/2016	ACRES 1.90 BANK8888869		NL002 Norwood Library	55,000	TO		39.40
Waite Aubree K	EAST-0343617 NRTH-1738062						
	DEED BOOK 2016 PG-5806						
	FULL MARKET VALUE	55,000					
TOTAL TAX ---							818.07**
DATE #1							01/31/17
AMT DUE							818.07
***** 65.004-2-5.12 *****							
	32 Needham Rd				BILL	2338	
65.004-2-5.12	270 Mfg housing		2017 St Lawrence Co	46,000			385.99
Waite Koreena M	Potsdam 2 407402	24,000	Town of Stockholm	46,000			23.55
Holmes Justin A	FRNT 418.00 DPTH	46,000	Highway	46,000			141.51
6258 US Highway 11 Lot 33	ACRES 10.00 BANK8888869		Chargebacks	46,000			45.77
Canton, NY 13617	EAST-0351909 NRTH-1703360		FD039 Stockholm Fire Prot	46,000	TO M		54.43
	DEED BOOK 2016 PG-10178						
PRIOR OWNER ON 3/01/2016	FULL MARKET VALUE	46,000					
Sherburne Heidi L							
TOTAL TAX ---							651.25**
DATE #1							01/31/17
AMT DUE							651.25
***** 34.001-2-12 *****							
	Hurley Rd			ACCT 1- 92-15	BILL	2339	
34.001-2-12	312 Vac w/imprv		2017 St Lawrence Co	4,000			33.56
Waite William J & David A	Brasher Falls 402001	1,000	Town of Stockholm	4,000			2.05
Waite Steve P	100x340x171x325	4,000	Highway	4,000			12.31
PO Box 394	FRNT 100.00 DPTH 333.00		Chargebacks	4,000			3.98
Hannawa Falls, NY 13647-0394	EAST-0370282 NRTH-1756363		School Relevy				31.82
	DEED BOOK 2014 PG-6565		FD039 Stockholm Fire Prot	4,000	TO M		4.73
	FULL MARKET VALUE	4,000					
TOTAL TAX ---							88.45**
DATE #1							01/31/17
AMT DUE							88.45
***** 34.001-2-16.2 *****							
	Off Hurley Rd			ACCT 1-28-3.2	BILL	2340	
34.001-2-16.2	323 Vacant rural		2017 St Lawrence Co	49,500			415.36
Waite William J & David A	Brasher Falls 402001	49,500	Town of Stockholm	49,500			25.34
Waite Steve P	ACRES 178.40	49,500	Highway	49,500			152.28
PO Box 394	EAST-0369148 NRTH-1754865		Chargebacks	49,500			49.25
Hannawa Falls, NY 13647-0394	DEED BOOK 2014 PG-6565		School Relevy				393.95
	FULL MARKET VALUE	49,500	FD039 Stockholm Fire Prot	49,500	TO M		58.57
TOTAL TAX ---							1,094.75**
DATE #1							01/31/17
AMT DUE							1,094.75

STATE OF NEW YORK
 COUNTY - St Lawrence
 TOWN - Stockholm
 SWIS - 408000

2 0 1 7 T O W N T A X R O L L
 T A X A B L E SECTION OF THE ROLL - 1
 OWNERS NAME SEQUENCE
 UNIFORM PERCENT OF VALUE IS 100.00

PAGE 657
 VALUATION DATE-JUL 01, 2015
 TAXABLE STATUS DATE-MAR 01, 2016

TAX MAP PARCEL NUMBER	PROPERTY LOCATION & CLASS	ASSESSMENT	EXEMPTION CODE	COUNTY	TOWN	TAXABLE VALUE	TAX AMOUNT
CURRENT OWNERS NAME	SCHOOL DISTRICT	LAND	TAX DESCRIPTION				
CURRENT OWNERS ADDRESS	PARCEL SIZE/GRID COORD	TOTAL	SPECIAL DISTRICTS				
***** 43.004-2-13 *****							
	433 Pickle St			ACCT 1-	33- 8	BILL	2341
43.004-2-13	322 Rural vac>10		2017 St Lawrence Co	12,000			100.69
Wakefield Dana	Brasher Falls 402001	12,000	Town of Stockholm	12,000			6.14
PO Box 947	ACRES 22.00	12,000	Highway	12,000			36.92
Potsdam, NY 13676	EAST-0359230 NRTH-1733320		Chargebacks	12,000			11.94
	DEED BOOK 2006 PG-20473		School Relevy				292.17
	FULL MARKET VALUE	12,000	FD039 Stockholm Fire Prot	12,000	TO M		14.20
			TOTAL TAX ---				462.06**
				DATE #1		01/31/17	
				AMT DUE			462.06
***** 43.004-1-8.11 *****							
	2589 Cr 47			ACCT 1-111-	4.1	BILL	2342
43.004-1-8.11	210 1 Family Res		2017 St Lawrence Co	63,000			528.64
Wakefield Dana W	Brasher Falls 402001	17,700	Town of Stockholm	63,000			32.26
PO Box 947	445x310	63,000	Highway	63,000			193.81
Potsdam, NY 13676	ACRES 3.70		Chargebacks	63,000			62.68
	EAST-0354181 NRTH-1735470		School Relevy				803.50
	DEED BOOK 2006 PG-22137		FD039 Stockholm Fire Prot	63,000	TO M		74.54
	FULL MARKET VALUE	63,000	TOTAL TAX ---				1,695.43**
				DATE #1		01/31/17	
				AMT DUE			1,695.43
***** 43.004-2-14 *****							
	Pickle St			ACCT 1-	67- 7	BILL	2343
43.004-2-14	322 Rural vac>10		2017 St Lawrence Co	6,000			50.35
Wakefield Dana W	Brasher Falls 402001	6,000	Town of Stockholm	6,000			3.07
PO Box 947	870'fr	6,000	Highway	6,000			18.46
Potsdam, NY 13676	FRNT 870.00 DPTH		Chargebacks	6,000			5.97
	ACRES 13.00		School Relevy				146.10
	EAST-0359724 NRTH-1732897		FD039 Stockholm Fire Prot	6,000	TO M		7.10
	DEED BOOK 2007 PG-3242		TOTAL TAX ---				231.05**
	FULL MARKET VALUE	6,000		DATE #1		01/31/17	
				AMT DUE			231.05
***** 34.001-2-19 *****							
	861,861A, 863, 869 Sh 420			ACCT 1-	20- 5	BILL	2344
34.001-2-19	411 Apartment		2017 St Lawrence Co	110,000			923.03
Walker Edmund J	Brasher Falls 402001	41,200	Town of Stockholm	110,000			56.32
415 State Highway 11C	Apt 42Ar	110,000	Highway	110,000			338.40
Winthrop, NY 13697	ACRES 44.40		Chargebacks	110,000			109.45
	EAST-0372076 NRTH-1758604		School Relevy				2,678.33
	DEED BOOK 2012 PG-5834		FD039 Stockholm Fire Prot	110,000	TO M		130.15
	FULL MARKET VALUE	110,000	TOTAL TAX ---				4,235.68**
				DATE #1		01/31/17	
				AMT DUE			4,235.68

STATE OF NEW YORK
COUNTY - St Lawrence
TOWN - Stockholm
SWIS - 408000

2017 TOWN TAX ROLL
TAXABLE SECTION OF THE ROLL - 1
OWNERS NAME SEQUENCE
UNIFORM PERCENT OF VALUE IS 100.00

PAGE 658
VALUATION DATE-JUL 01, 2015
TAXABLE STATUS DATE-MAR 01, 2016

TAX MAP PARCEL NUMBER	PROPERTY LOCATION & CLASS	ASSESSMENT	EXEMPTION CODE	COUNTY	TOWN	TAX AMOUNT
CURRENT OWNERS NAME	SCHOOL DISTRICT	LAND	TAX DESCRIPTION			
CURRENT OWNERS ADDRESS	PARCEL SIZE/GRID COORD	TOTAL	SPECIAL DISTRICTS			
***** 44.002-2-4.1 *****						
	415 Sh 11C			ACCT 1-	29-14.1	BILL 2345
44.002-2-4.1	220 2 Family Res		2017 St Lawrence Co	95,000		797.16
Walker Edmund J	Brasher Falls 402001	36,800	Town of Stockholm	95,000		48.64
415 State Highway 11C	32ar	95,000	Highway	95,000		292.26
Winthrop, NY 13697	ACRES 34.50		Chargebacks	95,000		94.52
	EAST-0378273 NRTH-1743438		School Relevy			758.03
	DEED BOOK 2012 PG-5834		FD039 Stockholm Fire Prot	95,000	TO M	112.40
	FULL MARKET VALUE	95,000				
TOTAL TAX ---						2,103.01**
						DATE #1 01/31/17
						AMT DUE 2,103.01
***** 54.033-1-2 *****						
	48 Duddy Rd			ACCT 1-	40- 9.2	BILL 2346
54.033-1-2	270 Mfg housing		2017 St Lawrence Co	90,000		755.21
Walrath Joshua A	Potsdam 2 407402	15,300	Town of Stockholm	90,000		46.08
48 Duddy Rd	Easement 2006/4759	90,000	Highway	90,000		276.87
Potsdam, NY 13676-3229	250'fr		Chargebacks	90,000		89.55
	ACRES 1.30 BANK8888869		FD039 Stockholm Fire Prot	90,000	TO M	106.49
	EAST-0350804 NRTH-1724854		LT032 Sanfordville Light	90,000	TO M	34.44
	DEED BOOK 2015 PG-9613					
	FULL MARKET VALUE	90,000				
TOTAL TAX ---						1,308.64**
						DATE #1 01/31/17
						AMT DUE 1,308.64
***** 55.002-1-18.12 *****						
	616 Elliott Rd					BILL 2347
55.002-1-18.12	270 Mfg housing		2017 St Lawrence Co	44,500		373.41
Ward Kathy L	Brasher Falls 402001	30,100	Town of Stockholm	44,500		22.78
145 Washington St	FRNT 863.00 DPTH	44,500	Highway	44,500		136.90
Ogdensburg, NY 13669	ACRES 27.30		Chargebacks	44,500		44.28
	EAST-0376601 NRTH-1722216		FD039 Stockholm Fire Prot	44,500	TO M	52.65
PRIOR OWNER ON 3/01/2016	DEED BOOK 2016 PG-8629					
Arquitt Paul	FULL MARKET VALUE	44,500				
TOTAL TAX ---						630.02**
						DATE #1 01/31/17
						AMT DUE 630.02
***** 34.004-6-3 *****						
	513 Sh 11C	85 PCT OF VALUE USED FOR EXEMPTION PURPOSES		ACCT 1-	41- 4	BILL 2348
34.004-6-3	240 Rural res		VET WAR CT 41121	12,000	12,000	
Ware Cary A	Brasher Falls 402001	41,600	2017 St Lawrence Co	115,000		964.99
513 State Highway 11C	36.25 Ar Rur Res	127,000	Town of Stockholm	115,000		58.88
Winthrop, NY 13697	ACRES 44.10		Highway	115,000		353.78
	EAST-0378753 NRTH-1745973		Chargebacks	115,000		114.42
	DEED BOOK 1999 PG-20244		FD039 Stockholm Fire Prot	127,000	TO M	150.26
	FULL MARKET VALUE	127,000				
TOTAL TAX ---						1,642.33**
						DATE #1 01/31/17
						AMT DUE 1,642.33

STATE OF NEW YORK
 COUNTY - St Lawrence
 TOWN - Stockholm
 SWIS - 408000

2 0 1 7 T O W N T A X R O L L
 T A X A B L E SECTION OF THE ROLL - 1
 OWNERS NAME SEQUENCE
 UNIFORM PERCENT OF VALUE IS 100.00

PAGE 659
 VALUATION DATE-JUL 01, 2015
 TAXABLE STATUS DATE-MAR 01, 2016

TAX MAP PARCEL NUMBER	PROPERTY LOCATION & CLASS	ASSESSMENT	EXEMPTION CODE-----	COUNTY-----	TOWN-----	TAX AMOUNT
CURRENT OWNERS NAME	SCHOOL DISTRICT	LAND	TAX DESCRIPTION	TAXABLE VALUE		
CURRENT OWNERS ADDRESS	PARCEL SIZE/GRID COORD	TOTAL	SPECIAL DISTRICTS			
***** 34.004-6-4.11 *****						
34.004-6-4.11	520, 521 SH 11C			ACCT 1-	41- 3	BILL 2349
Ware Cary A	321 Abandoned ag		2017 St Lawrence Co	11,100		93.14
513 State Highway 11C	Brasher Falls 402001	11,100	Town of Stockholm	11,100		5.68
Winthrop, NY 13697	Easement 2009/20278 & 2011/3519 & 2011/3520	11,100	Highway	11,100		34.15
	ACRES 22.10		Chargebacks	11,100		11.04
	EAST-0379455 NRTH-1746020		FD039 Stockholm Fire Prot	11,100	TO M	13.13
	DEED BOOK 1999 PG-20244					
	FULL MARKET VALUE	11,100				
			TOTAL TAX ---			157.14**
				DATE #1		01/31/17
				AMT DUE		157.14
***** 34.004-6-39 *****						
34.004-6-39	Ush 11			ACCT 1-	41- 2.1	BILL 2350
Ware Cary A	910 Priv forest		2017 St Lawrence Co	14,500		121.67
513 State Highway 11C	Brasher Falls 402001	14,500	Town of Stockholm	14,500		7.42
Winthrop, NY 13697	53 Ar	14,500	Highway	14,500		44.61
	ACRES 25.30		Chargebacks	14,500		14.43
	EAST-0379910 NRTH-1746561		FD039 Stockholm Fire Prot	14,500	TO M	17.16
	DEED BOOK 1999 PG-20244					
	FULL MARKET VALUE	14,500				
			TOTAL TAX ---			205.29**
				DATE #1		01/31/17
				AMT DUE		205.29
***** 44.001-3-34 *****						
44.001-3-34	9,11 Calnon Rd			ACCT 1-	90-13.1	BILL 2351
Washington William Jr	240 Rural res		2017 St Lawrence Co	92,000		771.99
Sheehan J	Brasher Falls 402001	30,700	Town of Stockholm	92,000		47.11
4515 Pepper Tree St	Calnon Locke	92,000	Highway	92,000		283.03
Cocoa, FL 32926	Road Thompson		Chargebacks	92,000		91.54
	ACRES 22.40		FD039 Stockholm Fire Prot	92,000	TO M	108.85
	EAST-0372530 NRTH-1735730					
	DEED BOOK 971 PG-620					
	FULL MARKET VALUE	92,000				
			TOTAL TAX ---			1,302.52**
				DATE #1		01/31/17
				AMT DUE		1,302.52
***** 55.004-1-16 *****						
55.004-1-16	193,197 Sullivan Rd			ACCT 1-	102- 4	BILL 2352
Wason Henry A Jr	210 1 Family Res		2017 St Lawrence Co	132,000		1,107.64
Wason Lena	Brasher Falls 402001	69,700	Town of Stockholm	132,000		67.59
193 Sullivan Rd	ACRES 100.90	132,000	Highway	132,000		406.08
Winthrop, NY 13697-3164	EAST-0373245 NRTH-1712789		Chargebacks	132,000		131.34
	DEED BOOK 00963 PG-00696		FD039 Stockholm Fire Prot	132,000	TO M	156.18
	FULL MARKET VALUE	132,000				
			TOTAL TAX ---			1,868.83**
				DATE #1		01/31/17
				AMT DUE		1,868.83

STATE OF NEW YORK
COUNTY - St Lawrence
TOWN - Stockholm
SWIS - 408000

2017 TOWN TAX ROLL
TAXABLE SECTION OF THE ROLL - 1
OWNERS NAME SEQUENCE
UNIFORM PERCENT OF VALUE IS 100.00

PAGE 660
VALUATION DATE-JUL 01, 2015
TAXABLE STATUS DATE-MAR 01, 2016

TAX MAP PARCEL NUMBER	PROPERTY LOCATION & CLASS	ASSESSMENT	EXEMPTION CODE	COUNTY	TOWN	TAX AMOUNT
CURRENT OWNERS NAME	SCHOOL DISTRICT	LAND	TAX DESCRIPTION			
CURRENT OWNERS ADDRESS	PARCEL SIZE/GRID COORD	TOTAL	SPECIAL DISTRICTS			
***** 66.003-1-12 *****						
1250 Sh 11B				ACCT 1-102- 8	BILL	2353
66.003-1-12	210 1 Family Res		2017 St Lawrence Co	80,000		671.29
Watson Richard	Potsdam 2 407402	18,400	Town of Stockholm	80,000		40.96
1250 State Highway 11B	5ar Res/3 Car Garage	80,000	Highway	80,000		246.11
Potsdam, NY 13676	FRNT 364.00 DPTH		Chargebacks	80,000		79.60
	ACRES 4.40		FD039 Stockholm Fire Prot	80,000 TO M		94.65
	EAST-0364115 NRTH-1703098					
	DEED BOOK 842 PG-00589					
	FULL MARKET VALUE	80,000				
TOTAL TAX ---						1,132.61**
						DATE #1 01/31/17
						AMT DUE 1,132.61
***** 66.003-1-18.111 *****						
Sh 11B				ACCT 1-102- 7.1	BILL	2354
66.003-1-18.111	910 Priv forest		2017 St Lawrence Co	39,300		329.77
Watson Richard W	Potsdam 2 407402	39,300	Town of Stockholm	39,300		20.12
Watson Sue E	ACRES 74.10	39,300	Highway	39,300		120.90
1250 State Highway 11B	EAST-0364180 NRTH-1702150		Chargebacks	39,300		39.10
Potsdam, NY 13676	DEED BOOK 2001 PG-13245		FD039 Stockholm Fire Prot	39,300 TO M		46.50
	FULL MARKET VALUE	39,300				
TOTAL TAX ---						556.39**
						DATE #1 01/31/17
						AMT DUE 556.39
***** 34.083-3-7 *****						
551 Sh 11C				ACCT 1- 82- 7	BILL	2355
34.083-3-7	210 1 Family Res		2017 St Lawrence Co	77,000		646.12
Weaver Elizabeth	Brasher Falls 402001	10,100	Town of Stockholm	77,000		39.43
551 State Highway 11C	98x297x74x297	77,000	Highway	77,000		236.88
Winthrop, NY 13697	FRNT 98.00 DPTH 297.00		Chargebacks	77,000		76.61
	EAST-0380277 NRTH-1745714		FD037 Brasher Winthrp FD	77,000 TO M		126.59
	DEED BOOK 2003 PG-19095		LT030 Winthrop Light	77,000 TO M		42.14
	FULL MARKET VALUE	77,000				
TOTAL TAX ---						1,167.77**
						DATE #1 01/31/17
						AMT DUE 1,167.77
***** 54.002-2-16 *****						
304,306A,B Old Market Rd				ACCT 1- 3- 9	BILL	2356
54.002-2-16	280 Res Multiple		2017 St Lawrence Co	41,000		344.04
Weaver Roy	Potsdam 2 407402	17,700	Town of Stockholm	41,000		20.99
Weaver Sandra	ACRES 3.70	41,000	Highway	41,000		126.13
304 Old Market Rd	EAST-0357797 NRTH-1720832		Chargebacks	41,000		40.79
Winthrop, NY 13697	DEED BOOK 00957 PG-00858		School Relevy			325.45
	FULL MARKET VALUE	41,000	FD038 W Stockholm Fire Dis	41,000 TO M		54.74
TOTAL TAX ---						912.14**
						DATE #1 01/31/17
						AMT DUE 912.14

STATE OF NEW YORK
 COUNTY - St Lawrence
 TOWN - Stockholm
 SWIS - 408000

2017 TOWN TAX ROLL
 TAXABLE SECTION OF THE ROLL - 1
 OWNERS NAME SEQUENCE
 UNIFORM PERCENT OF VALUE IS 100.00

PAGE 661
 VALUATION DATE-JUL 01, 2015
 TAXABLE STATUS DATE-MAR 01, 2016

TAX MAP PARCEL NUMBER	PROPERTY LOCATION & CLASS	ASSESSMENT	EXEMPTION CODE-----	COUNTY-----	TOWN-----	
CURRENT OWNERS NAME	SCHOOL DISTRICT	LAND	TAX DESCRIPTION	TAXABLE VALUE		TAX AMOUNT
CURRENT OWNERS ADDRESS	PARCEL SIZE/GRID COORD	TOTAL	SPECIAL DISTRICTS			
***** 34.068-2-25 *****						
	698 Sh 11C			ACCT 1-102- 9		BILL 2357
34.068-2-25	210 1 Family Res - WTRFNT		2017 St Lawrence Co	88,000		738.42
Webb Erma M (Lu)	Brasher Falls 402001	8,400	Town of Stockholm	88,000		45.06
698 State Highway 11C	80x470x101x435	88,000	Highway	88,000		270.72
Winthrop, NY 13697	FRNT 80.00 DPTH 453.00		Chargebacks	88,000		87.56
	EAST-0382913 NRTH-1748332		FD037 Brasher Winthrp FD	88,000 TO M		144.68
	DEED BOOK 2008 PG-17474		LT030 Winthrop Light	88,000 TO M		48.16
	FULL MARKET VALUE	88,000				
TOTAL TAX ---						1,334.60**
DATE #1						01/31/17
AMT DUE						1,334.60
***** 65.004-2-24.21 *****						
	846 Sh 11B			ACCT 1- 92- 1.2		BILL 2358
65.004-2-24.21	240 Rural res		2017 St Lawrence Co	90,000		755.21
Weber David J	Potsdam 2 407402	23,500	Town of Stockholm	90,000		46.08
Weber Bonnie E	Rural Residence W/acerage	90,000	Highway	90,000		276.87
846 State Highway 11B	ACRES 35.00		Chargebacks	90,000		89.55
Potsdam, NY 13676	EAST-0350340 NRTH-1700705		FD039 Stockholm Fire Prot	90,000 TO M		106.49
	DEED BOOK 1081 PG-641					
	FULL MARKET VALUE	90,000				
TOTAL TAX ---						1,274.20**
DATE #1						01/31/17
AMT DUE						1,274.20
***** 43.003-1-2 *****						
	396,430 Cr 48			ACCT 1- 48- 4		BILL 2359
43.003-1-2	240 Rural res		2017 St Lawrence Co	175,000		1,468.46
Webster Jane Francher (Lu)	Norwood-Norfolk 406201	56,000	Town of Stockholm	175,000		89.60
% Glenn & Kathleen Webster	House/trailer	175,000	Highway	175,000		538.37
396 County Route 48	ACRES 43.00		Chargebacks	175,000		174.12
Norwood, NY 13668	EAST-0337332 NRTH-1732270		School Relevy			3,938.18
	DEED BOOK 2008 PG-18882		FD039 Stockholm Fire Prot	175,000 TO M		207.05
	FULL MARKET VALUE	175,000	NL002 Norwood Library	175,000 TO		125.38
TOTAL TAX ---						6,541.16**
DATE #1						01/31/17
AMT DUE						6,541.16
***** 34.003-2-14.12 *****						
	2400 Cr 49					BILL 2360
34.003-2-14.12	210 1 Family Res		2017 St Lawrence Co	78,000		654.51
Weegar Richard E	Brasher Falls 402001	15,400	Town of Stockholm	78,000		39.94
Weegar Carrie E	FRNT 300.00 DPTH	78,000	Highway	78,000		239.96
2400 County Route 49	ACRES 1.40		Chargebacks	78,000		77.61
Winthrop, NY 13697	EAST-0368087 NRTH-1746951		FD039 Stockholm Fire Prot	78,000 TO M		92.29
	DEED BOOK 2000 PG-9087					
	FULL MARKET VALUE	78,000				
TOTAL TAX ---						1,104.31**
DATE #1						01/31/17
AMT DUE						1,104.31

STATE OF NEW YORK
 COUNTY - St Lawrence
 TOWN - Stockholm
 SWIS - 408000

2 0 1 7 T O W N T A X R O L L
 T A X A B L E SECTION OF THE ROLL - 1
 OWNERS NAME SEQUENCE
 UNIFORM PERCENT OF VALUE IS 100.00

PAGE 662
 VALUATION DATE-JUL 01, 2015
 TAXABLE STATUS DATE-MAR 01, 2016

TAX MAP PARCEL NUMBER	PROPERTY LOCATION & CLASS	ASSESSMENT	EXEMPTION CODE	COUNTY	TOWN	TAX AMOUNT
CURRENT OWNERS NAME	SCHOOL DISTRICT	LAND	TAX DESCRIPTION	TAXABLE VALUE		
CURRENT OWNERS ADDRESS	PARCEL SIZE/GRID COORD	TOTAL	SPECIAL DISTRICTS			
***** 34.003-2-32 *****						
	Cr 49					BILL 2361
34.003-2-32	314 Rural vac<10		2017 St Lawrence Co	4,000		33.56
Weegar Richard E	Brasher Falls 402001	4,000	Town of Stockholm	4,000		2.05
Weegar Carrie E	ACRES 3.60	4,000	Highway	4,000		12.31
2400 County Route 49	EAST-0368065 NRTH-1747189		Chargebacks	4,000		3.98
Winthrop, NY 13697	DEED BOOK 2003 PG-5632		FD039 Stockholm Fire Prot	4,000 TO M		4.73
	FULL MARKET VALUE	4,000				
TOTAL TAX ---						56.63**
DATE #1						01/31/17
AMT DUE						56.63
***** 44.003-2-24.11 *****						
	2109 Cr 47					BILL 2362
44.003-2-24.11	270 Mfg housing		2017 St Lawrence Co	49,000	ACCT 1- 58- 4	411.17
Weegar Ronald J	Brasher Falls 402001	27,400	Town of Stockholm	49,000		25.09
2109 County Route 47	Trailer/barn 1085/872	49,000	Highway	49,000		150.74
Winthrop, NY 13697	ACRES 25.70		Chargebacks	49,000		48.75
	EAST-0369949 NRTH-1733827		FD039 Stockholm Fire Prot	49,000 TO M		57.98
	DEED BOOK 1096 PG-398					
	FULL MARKET VALUE	49,000				
TOTAL TAX ---						693.73**
DATE #1						01/31/17
AMT DUE						693.73
***** 34.004-2-26.12 *****						
	CR 49					BILL 2363
34.004-2-26.12	910 Priv forest		2017 St Lawrence Co	26,000		218.17
Weeger Richard E	Brasher Falls 402001	26,000	Town of Stockholm	26,000		13.31
Weeger Carrie E	FRNT 1067.00 DPTH	26,000	Highway	26,000		79.99
2400 County Route 49	ACRES 49.00		Chargebacks	26,000		25.87
Winthrop, NY 13697	EAST-0374606 NRTH-1747051		FD039 Stockholm Fire Prot	26,000 TO M		30.76
	DEED BOOK 2015 PG-8575					
	FULL MARKET VALUE	26,000				
TOTAL TAX ---						368.10**
DATE #1						01/31/17
AMT DUE						368.10
***** 55.003-2-14 *****						
	312 Mcintyre Rd					BILL 2364
55.003-2-14	210 1 Family Res		2017 St Lawrence Co	82,000	ACCT 1- 75- 1	688.08
Welch-Vogt Mollie M	Parishville 1 406601	19,900	Town of Stockholm	82,000		41.99
Welch-Vogt Elizabeth Q	Easement 2013/6649	82,000	Highway	82,000		252.26
% Charles Welch	6 Ar		Chargebacks	82,000		81.59
110 Seven Mile Dr	ACRES 5.90		School Relevy			1,313.92
Ithaca, NY 14850	EAST-0369169 NRTH-1713395		FD039 Stockholm Fire Prot	82,000 TO M		97.02
	DEED BOOK 2004 PG-20458					
	FULL MARKET VALUE	82,000				
TOTAL TAX ---						2,474.86**
DATE #1						01/31/17
AMT DUE						2,474.86

STATE OF NEW YORK
 COUNTY - St Lawrence
 TOWN - Stockholm
 SWIS - 408000

2 0 1 7 T O W N T A X R O L L
 T A X A B L E SECTION OF THE ROLL - 1
 OWNERS NAME SEQUENCE
 UNIFORM PERCENT OF VALUE IS 100.00

PAGE 663
 VALUATION DATE-JUL 01, 2015
 TAXABLE STATUS DATE-MAR 01, 2016

TAX MAP PARCEL NUMBER	PROPERTY LOCATION & CLASS	ASSESSMENT	EXEMPTION CODE-----	COUNTY-----	TOWN-----	
CURRENT OWNERS NAME	SCHOOL DISTRICT	LAND	TAX DESCRIPTION	TAXABLE VALUE		TAX AMOUNT
CURRENT OWNERS ADDRESS	PARCEL SIZE/GRID COORD	TOTAL	SPECIAL DISTRICTS			
***** 44.004-3-8 *****						
44.004-3-8	Reed Rd/abandoned			ACCT 1-105- 5	BILL	2365
Weller Kevin (Estate)	910 Priv forest		2017 St Lawrence Co	7,600		63.77
301 County Route 53	Brasher Falls 402001	7,600	Town of Stockholm	7,600		3.89
Brasher Falls, NY 13613	25.53A(d)	7,600	Highway	7,600		23.38
	FRNT 300.00 DPTH		Chargebacks	7,600		7.56
	ACRES 23.70		FD039 Stockholm Fire Prot	7,600 TO M		8.99
PRIOR OWNER ON 3/01/2016	EAST-0376449 NRTH-1728659					
Weller Kevin	DEED BOOK 2013 PG-13131					
	FULL MARKET VALUE	7,600				
TOTAL TAX ---						107.59**
DATE #1						01/31/17
AMT DUE						107.59
***** 43.002-1-18 *****						
43.002-1-18	2813 Cr 47			ACCT 1- 13- 8	BILL	2366
Weller Kevin J (Estate)	210 1 Family Res		2017 St Lawrence Co	142,000		1,191.55
PO Box 393	Norwood-Norfolk 406201	11,400	Town of Stockholm	142,000		72.71
Brasher Falls, NY 13613	125x212x125x208	142,000	Highway	142,000		436.85
	FRNT 125.00 DPTH 210.00		Chargebacks	142,000		141.29
	EAST-0349246 NRTH-1738041		FD039 Stockholm Fire Prot	142,000 TO M		168.01
PRIOR OWNER ON 3/01/2016	DEED BOOK 2010 PG-16033		NL002 Norwood Library	142,000 TO		101.74
Weller Kevin J	FULL MARKET VALUE	142,000				
TOTAL TAX ---						2,112.15**
DATE #1						01/31/17
AMT DUE						2,112.15
***** 54.074-1-3 *****						
54.074-1-3	601 West Stockholm Southville			ACCT 1-103- 1	BILL	2367
Weller Ruth	270 Mfg housing		Aged - All 41800	12,000 12,000		
PO Box 25	Potsdam 2 407402	9,600	2017 St Lawrence Co	12,000		100.69
West Stockholm, NY 13696	92x353x78x345	24,000	Town of Stockholm	12,000		6.14
	FRNT 92.00 DPTH 353.00		Highway	12,000		36.92
	EAST-0354148 NRTH-1715741		Chargebacks	12,000		11.94
	DEED BOOK 876 PG-787		FD038 W Stockholm Fire Dis	24,000 TO M		32.04
	FULL MARKET VALUE	24,000				
TOTAL TAX ---						187.73**
DATE #1						01/31/17
AMT DUE						187.73
***** 34.083-3-8 *****						
34.083-3-8	553 Sh 11C			ACCT 1-112- 5	BILL	2368
Weller Terry	210 1 Family Res		2017 St Lawrence Co	40,000		335.65
6748 State Highway 56	Brasher Falls 402001	8,800	Town of Stockholm	40,000		20.48
Potsdam, NY 13676	FRNT 86.00 DPTH 297.00	40,000	Highway	40,000		123.06
	EAST-0380347 NRTH-1745768		Chargebacks	40,000		39.80
	DEED BOOK 1998 PG-2663		FD037 Brasher Winthrp FD	40,000 TO M		65.76
	FULL MARKET VALUE	40,000	LT030 Winthrop Light	40,000 TO M		21.89
TOTAL TAX ---						606.64**
DATE #1						01/31/17
AMT DUE						606.64

STATE OF NEW YORK
 COUNTY - St Lawrence
 TOWN - Stockholm
 SWIS - 408000

2 0 1 7 T O W N T A X R O L L
 T A X A B L E SECTION OF THE ROLL - 1
 OWNERS NAME SEQUENCE
 UNIFORM PERCENT OF VALUE IS 100.00

PAGE 664
 VALUATION DATE-JUL 01, 2015
 TAXABLE STATUS DATE-MAR 01, 2016

TAX MAP PARCEL NUMBER	PROPERTY LOCATION & CLASS	ASSESSMENT	EXEMPTION CODE	COUNTY	TOWN	TAX AMOUNT
CURRENT OWNERS NAME	SCHOOL DISTRICT	LAND	TAX DESCRIPTION	TAXABLE VALUE		
CURRENT OWNERS ADDRESS	PARCEL SIZE/GRID COORD	TOTAL	SPECIAL DISTRICTS			
***** 44.003-1-31 *****						
44.003-1-31	USH 11			44.003-1-31	ACCT 1-105-9	BILL 2369
Wells James & Etal	314 Rural vac<10		2017 St Lawrence Co		5,200	43.63
% Patricia Winters	Brasher Falls 402001	5,200	Town of Stockholm		5,200	2.66
PO Box 328	462x132	5,200	Highway		5,200	16.00
South Colton, NY 13687-0328	ACRES 1.40		Chargebacks		5,200	5.17
	EAST-0360714 NRTH-1729008		FD039 Stockholm Fire Prot		5,200 TO M	6.15
	DEED BOOK 1033 PG-00503					
	FULL MARKET VALUE	5,200				
			TOTAL TAX ---			73.61**
				DATE #1		01/31/17
				AMT DUE		73.61
***** 33.004-2-8.12 *****						
33.004-2-8.12	537 Porter Lynch Rd			33.004-2-8.12		BILL 2370
Wells Mark E (LC)	210 1 Family Res		2017 St Lawrence Co		33,000	276.91
537 Porter Lynch Rd	Brasher Falls 402001	15,600	Town of Stockholm		33,000	16.90
Norwood, NY 13668	FRNT 264.00 DPTH 233.00	33,000	Highway		33,000	101.52
	ACRES 1.60		Chargebacks		33,000	32.83
	EAST-0353417 NRTH-1749813		School Relevy			527.86
	DEED BOOK 2013 PG-13135		FD039 Stockholm Fire Prot		33,000 TO M	39.04
	FULL MARKET VALUE	33,000				
			TOTAL TAX ---			995.06**
				DATE #1		01/31/17
				AMT DUE		995.06
***** 43.003-2-18 *****						
43.003-2-18	406 Stockholm Knapps Station			43.003-2-18	ACCT 1- 53- 3	BILL 2371
Wells Stephen J (LC)	270 Mfg housing		2017 St Lawrence Co		30,000	251.74
Wells Alice L (LC)	Norwood-Norfolk 406201	16,600	Town of Stockholm		30,000	15.36
West Stockholm, NY 13696-3101	LC 30,000	30,000	Highway		30,000	92.29
	ACRES 2.60		Chargebacks		30,000	29.85
	EAST-0345061 NRTH-1729243		FD039 Stockholm Fire Prot		30,000 TO M	35.50
	DEED BOOK 2007 PG-6543		NL002 Norwood Library		30,000 TO	21.49
	FULL MARKET VALUE	30,000				
			TOTAL TAX ---			446.23**
				DATE #1		01/31/17
				AMT DUE		446.23
***** 33.002-3-12 *****						
33.002-3-12	2971 Cr 49			33.002-3-12	ACCT 8-117- 8	BILL 2372
Wesylean Methodist	210 1 Family Res		2017 St Lawrence Co		42,000	352.43
6 Grove St	Brasher Falls 402001	11,200	Town of Stockholm		42,000	21.50
Norwood, NY 13668	140x170x175x150	42,000	Highway		42,000	129.21
	FRNT 140.00 DPTH 160.00		Chargebacks		42,000	41.79
	EAST-0355008 NRTH-1752578		FD039 Stockholm Fire Prot		42,000 TO M	49.69
	FULL MARKET VALUE	42,000				
			TOTAL TAX ---			594.62**
				DATE #1		01/31/17
				AMT DUE		594.62

STATE OF NEW YORK
 COUNTY - St Lawrence
 TOWN - Stockholm
 SWIS - 408000

2 0 1 7 T O W N T A X R O L L
 T A X A B L E SECTION OF THE ROLL - 1
 OWNERS NAME SEQUENCE
 UNIFORM PERCENT OF VALUE IS 100.00

PAGE 665
 VALUATION DATE-JUL 01, 2015
 TAXABLE STATUS DATE-MAR 01, 2016

TAX MAP PARCEL NUMBER	PROPERTY LOCATION & CLASS	ASSESSMENT	EXEMPTION CODE-----	COUNTY-----	TOWN-----	TAX AMOUNT
CURRENT OWNERS NAME	SCHOOL DISTRICT	LAND	TAX DESCRIPTION	TAXABLE VALUE		
CURRENT OWNERS ADDRESS	PARCEL SIZE/GRID COORD	TOTAL	SPECIAL DISTRICTS			
***** 43.003-1-6.22 *****						
43.003-1-6.22	457 Cr 48					BILL 2373
Whalen Mary L	210 1 Family Res		2017 St Lawrence Co	76,000		637.73
457 County Route 48	Norwood-Norfolk 406201	15,200	Town of Stockholm	76,000		38.91
Norwood, NY 13668	234x262x131x81x93x160	76,000	Highway	76,000		233.80
	ACRES 1.20 BANK8888869		Chargebacks	76,000		75.62
	EAST-0337744 NRTH-1733795		FD039 Stockholm Fire Prot	76,000	TO M	89.92
	DEED BOOK 2005 PG-7215		NL002 Norwood Library	76,000	TO	54.45
	FULL MARKET VALUE	76,000				
			TOTAL TAX ---			1,130.43**
				DATE #1		01/31/17
				AMT DUE		1,130.43
***** 44.001-5-1.2 *****						
44.001-5-1.2	809 Pickle St					BILL 2374
Whalen Matthew	210 1 Family Res		2017 St Lawrence Co	9,000		75.52
805 Pickle St	Brasher Falls 402001	5,000	Town of Stockholm	9,000		4.61
Winthrop, NY 13697	FRNT 452.00 DPTH 490.00	9,000	Highway	9,000		27.69
	ACRES 5.30		Chargebacks	9,000		8.95
	EAST-0364233 NRTH-1741376		FD039 Stockholm Fire Prot	9,000	TO M	10.65
	DEED BOOK 2015 PG-10806					
	FULL MARKET VALUE	9,000				
			TOTAL TAX ---			127.42**
				DATE #1		01/31/17
				AMT DUE		127.42
***** 44.001-5-3 *****						
44.001-5-3	801, 805 Pickle St					BILL 2375
Whalen Matthew	283 Res w/Comuse		2017 St Lawrence Co	39,000		327.26
PO Box 228	Brasher Falls 402001	18,800	Town of Stockholm	39,000		19.97
North Lawrence, NY 12967	Winery w/420 sq ft living area on 2nd floor	39,000	Highway	39,000		119.98
	Also See 1029/1130		Chargebacks	39,000		38.80
	ACRES 4.80		FD039 Stockholm Fire Prot	39,000	TO M	46.14
	EAST-0363908 NRTH-1741070					
	DEED BOOK 2012 PG-1769					
	FULL MARKET VALUE	39,000				
			TOTAL TAX ---			552.15**
				DATE #1		01/31/17
				AMT DUE		552.15
***** 54.041-1-11 *****						
54.041-1-11	8658 Ush 11					BILL 2376
White Carolyn M	210 1 Family Res - WTRFNT		2017 St Lawrence Co	82,000		688.08
8658 US Highway 11	Potsdam 2 407402	15,200	Town of Stockholm	82,000		41.99
Potsdam, NY 13676	1.32A Deed	82,000	Highway	82,000		252.26
	FRNT 100.00 DPTH 536.00		Chargebacks	82,000		81.59
	ACRES 1.20		FD038 W Stockholm Fire Dis	82,000	TO M	109.49
	EAST-0351302 NRTH-1722960		LT032 Sanfordville Light	82,000	TO M	31.38
	DEED BOOK 1064 PG-203					
	FULL MARKET VALUE	82,000				
			TOTAL TAX ---			1,204.79**
				DATE #1		01/31/17
				AMT DUE		1,204.79



STATE OF NEW YORK
 COUNTY - St Lawrence
 TOWN - Stockholm
 SWIS - 408000

2 0 1 7 T O W N T A X R O L L
 T A X A B L E SECTION OF THE ROLL - 1
 OWNERS NAME SEQUENCE
 UNIFORM PERCENT OF VALUE IS 100.00

PAGE 666
 VALUATION DATE-JUL 01, 2015
 TAXABLE STATUS DATE-MAR 01, 2016

TAX MAP PARCEL NUMBER	PROPERTY LOCATION & CLASS	ASSESSMENT	EXEMPTION CODE	COUNTY	TOWN	TAXABLE VALUE	TAX AMOUNT
CURRENT OWNERS NAME	SCHOOL DISTRICT	LAND	TAX DESCRIPTION				
CURRENT OWNERS ADDRESS	PARCEL SIZE/GRID COORD	TOTAL	SPECIAL DISTRICTS				
*****							34.004-1-7.111 *****
34.004-1-7.111	Skinnerville Rd					ACCT 1-103- 9	BILL 2377
White Christopher C	312 Vac w/imprv		2017 St Lawrence Co			13,000	109.09
White Patricia S	Brasher Falls 402001	10,000	Town of Stockholm			13,000	6.66
PO Box 206	ACRES 10.80	13,000	Highway			13,000	39.99
Brasher Falls, NY 13613-0206	EAST-0373074 NRTH-1746137		Chargebacks			13,000	12.93
	DEED BOOK 2005 PG-12859		FD039 Stockholm Fire Prot			13,000 TO M	15.38
	FULL MARKET VALUE	13,000					
TOTAL TAX ---							184.05**
DATE #1							01/31/17
AMT DUE							184.05
*****							35.003-7-1 *****
35.003-7-1	Off Barnage Rd						BILL 2378
White Christopher C	314 Rural vac<10		2017 St Lawrence Co			3,000	25.17
White Patricia S	Brasher Falls 402001	3,000	Town of Stockholm			3,000	1.54
PO Box 206	ACRES 2.60	3,000	Highway			3,000	9.23
Brasher Falls, NY 13613-0206	EAST-0384837 NRTH-1746952		Chargebacks			3,000	2.98
	DEED BOOK 1999 PG-9394		FD037 Brasher Winthrp FD			3,000 TO M	4.93
	FULL MARKET VALUE	3,000					
TOTAL TAX ---							43.85**
DATE #1							01/31/17
AMT DUE							43.85
*****							34.004-6-20.22 *****
34.004-6-20.22	376 White Rd						BILL 2379
White Dennis M Jr	210 1 Family Res		2017 St Lawrence Co			47,000	394.39
376 White Rd	Brasher Falls 402001	15,400	Town of Stockholm			47,000	24.06
Winthrop, NY 13697	FRNT 151.00 DPTH 429.00	47,000	Highway			47,000	144.59
	ACRES 1.40		Chargebacks			47,000	46.76
	EAST-0382588 NRTH-1744878		School Relevy				413.93
	DEED BOOK 2011 PG-280		FD039 Stockholm Fire Prot			47,000 TO M	55.61
	FULL MARKET VALUE	47,000					
TOTAL TAX ---							1,079.34**
DATE #1							01/31/17
AMT DUE							1,079.34
*****							54.066-2-4 *****
54.066-2-4	697 West Stockholm Southville					ACCT 1-103-11	BILL 2380
White Donald N Jr	210 1 Family Res - WTRFNT		2017 St Lawrence Co			58,000	486.69
26 County Route 57	Potsdam 2 407402	10,000	Town of Stockholm			58,000	29.70
Potsdam, NY 13676	ACRES 0.50 BANK8888869	58,000	Highway			58,000	178.43
	EAST-0342610 NRTH-1717637		Chargebacks			58,000	57.71
	DEED BOOK 2016 PG-6409		FD038 W Stockholm Fire Dis			58,000 TO M	77.44
PRIOR OWNER ON 3/01/2016	FULL MARKET VALUE	58,000	LT031 W Stockholm Light			58,000 TO M	45.38
White Donald N (Estate)							
TOTAL TAX ---							875.35**
DATE #1							01/31/17
AMT DUE							875.35
*****							*****

STATE OF NEW YORK
 COUNTY - St Lawrence
 TOWN - Stockholm
 SWIS - 408000

2 0 1 7 T O W N T A X R O L L
 T A X A B L E SECTION OF THE ROLL - 1
 OWNERS NAME SEQUENCE
 UNIFORM PERCENT OF VALUE IS 100.00

PAGE 667
 VALUATION DATE-JUL 01, 2015
 TAXABLE STATUS DATE-MAR 01, 2016

TAX MAP PARCEL NUMBER	PROPERTY LOCATION & CLASS	ASSESSMENT	EXEMPTION CODE	COUNTY	TOWN	TAX AMOUNT
CURRENT OWNERS NAME	SCHOOL DISTRICT	LAND	TAX DESCRIPTION	TAXABLE VALUE		
CURRENT OWNERS ADDRESS	PARCEL SIZE/GRID COORD	TOTAL	SPECIAL DISTRICTS			
***** 43.004-1-28.11 *****						
43.004-1-28.11	703 Old Market Rd					BILL 2381
White Donald N Sr (Estate)	240 Rural res		2017 St Lawrence Co	40,000		335.65
PO Box 56	Potsdam 2 407402	33,800	Town of Stockholm	40,000		20.48
West Stockholm, NY 13696	See Also 1064/712	40,000	Highway	40,000		123.06
	1925'fr		Chargebacks	40,000		39.80
	ACRES 55.00		FD039 Stockholm Fire Prot	40,000	TO M	47.33
	EAST-0351432 NRTH-1728141					
	DEED BOOK 1058 PG-441					
	FULL MARKET VALUE	40,000				
TOTAL TAX ---						566.32**
DATE #1						01/31/17
AMT DUE						566.32
***** 34.001-1-5.1 *****						
34.001-1-5.1	395,397, 399 Mahoney Rd					BILL 2382
White Jodi A	280 Res Multiple		2017 St Lawrence Co	50,000		419.56
58 George St	Brasher Falls 402001	20,000	Town of Stockholm	50,000		25.60
Brasher Falls, NY 13613	Rural Res/2 Trailers	50,000	Highway	50,000		153.82
	FRNT 361.00 DPTH		Chargebacks	50,000		49.75
	ACRES 10.40		School Relevy			799.79
	EAST-0367187 NRTH-1759033		FD039 Stockholm Fire Prot	50,000	TO M	59.16
	DEED BOOK 2013 PG-9386					
	FULL MARKET VALUE	50,000				
TOTAL TAX ---						1,507.68**
DATE #1						01/31/17
AMT DUE						1,507.68
***** 54.002-2-6.2 *****						
54.002-2-6.2	520 Old Market Rd					BILL 2383
White John P III	220 2 Family Res		2017 St Lawrence Co	90,000		755.21
500 Old Market Rd	Potsdam 2 407402	13,400	Town of Stockholm	90,000		46.08
Potsdam, NY 13676	180x68x120x245x175	90,000	Highway	90,000		276.87
	FRNT 180.00 DPTH 175.00		Chargebacks	90,000		89.55
	EAST-0354726 NRTH-1725643		FD038 W Stockholm Fire Dis	90,000	TO M	120.17
	DEED BOOK 2007 PG-187					
	FULL MARKET VALUE	90,000				
TOTAL TAX ---						1,287.88**
DATE #1						01/31/17
AMT DUE						1,287.88
***** 54.002-2-6.3 *****						
54.002-2-6.3	500 Old Market Rd					BILL 2384
White John P III	210 1 Family Res		2017 St Lawrence Co	130,000		1,090.85
500 Old Market Rd	Potsdam 2 407402	15,900	Town of Stockholm	130,000		66.56
Potsdam, NY 13676	250x321x251x327	130,000	Highway	130,000		399.93
	FRNT 250.00 DPTH 325.00		Chargebacks	130,000		129.35
	ACRES 1.90 BANK8888869		FD038 W Stockholm Fire Dis	130,000	TO M	173.57
	EAST-0355103 NRTH-1724963					
	DEED BOOK 2007 PG-183					
	FULL MARKET VALUE	130,000				
TOTAL TAX ---						1,860.26**
DATE #1						01/31/17
AMT DUE						1,860.26



STATE OF NEW YORK
 COUNTY - St Lawrence
 TOWN - Stockholm
 SWIS - 408000

2 0 1 7 T O W N T A X R O L L
 T A X A B L E SECTION OF THE ROLL - 1
 OWNERS NAME SEQUENCE
 UNIFORM PERCENT OF VALUE IS 100.00

PAGE 668
 VALUATION DATE-JUL 01, 2015
 TAXABLE STATUS DATE-MAR 01, 2016

TAX MAP PARCEL NUMBER	PROPERTY LOCATION & CLASS	ASSESSMENT	EXEMPTION CODE	COUNTY	TOWN	TAXABLE VALUE	TAX AMOUNT
CURRENT OWNERS NAME	SCHOOL DISTRICT	LAND	TAX DESCRIPTION				
CURRENT OWNERS ADDRESS	PARCEL SIZE/GRID COORD	TOTAL	SPECIAL DISTRICTS				
***** 54.034-1-12.1 *****							
8751,8753	Ush 11			ACCT 1-	68-10	BILL	2385
54.034-1-12.1	220 2 Family Res		2017 St Lawrence Co	82,000		688.08	
White John P III	Potsdam 2 407402	12,600	Town of Stockholm	82,000		41.99	
500 Old Market Rd	183x140x195x63x72	82,000	Highway	82,000		252.26	
Potsdam, NY 13676	FRNT 183.00 DPTH 140.00		Chargebacks	82,000		81.59	
	EAST-0352511 NRTH-1725067		FD038 W Stockholm Fire Dis	82,000	TO M	109.49	
	DEED BOOK 2004 PG-8330		LT032 Sanfordville Light	82,000	TO M	31.38	
	FULL MARKET VALUE	82,000					
			TOTAL TAX ---				1,204.79**
				DATE #1			01/31/17
				AMT DUE			1,204.79
***** 54.034-1-12.2 *****							
	5 Pickle St			ACCT 1-	13-14	BILL	2386
54.034-1-12.2	220 2 Family Res		2017 St Lawrence Co	88,000		738.42	
White John P III	Potsdam 2 407402	9,400	Town of Stockholm	88,000		45.06	
500 Old Market Rd	107x163x86x140	88,000	Highway	88,000		270.72	
Potsdam, NY 13676	FRNT 107.00 DPTH 150.00		Chargebacks	88,000		87.56	
	EAST-0352617 NRTH-1724949		FD038 W Stockholm Fire Dis	88,000	TO M	117.50	
	FULL MARKET VALUE	88,000	LT032 Sanfordville Light	88,000	TO M	33.67	
			TOTAL TAX ---				1,292.93**
				DATE #1			01/31/17
				AMT DUE			1,292.93
***** 54.034-1-14 *****							
8739	Ush 11			ACCT 1-	13-14	BILL	2387
54.034-1-14	220 2 Family Res		2017 St Lawrence Co	77,000		646.12	
White John P III	Potsdam 2 407402	12,800	Town of Stockholm	77,000		39.43	
500 Old Market Rd	150x264x150x280	77,000	Highway	77,000		236.88	
Potsdam, NY 13676	FRNT 150.00 DPTH 280.00		Chargebacks	77,000		76.61	
	EAST-0352366 NRTH-1724905		FD038 W Stockholm Fire Dis	77,000	TO M	102.81	
	DEED BOOK 2011 PG-17826		LT032 Sanfordville Light	77,000	TO M	29.46	
	FULL MARKET VALUE	77,000					
			TOTAL TAX ---				1,131.31**
				DATE #1			01/31/17
				AMT DUE			1,131.31
***** 54.002-2-6.1 *****							
480	Old Market Rd			ACCT 1-	104- 1	BILL	2388
54.002-2-6.1	240 Rural res - WTRFNT		2017 St Lawrence Co	85,000		713.25	
White John P Jr	Potsdam 2 407402	46,800	Town of Stockholm	85,000		43.52	
White John P III	Agreement 1088/604	85,000	Highway	85,000		261.49	
% John White Sr	ACRES 54.60		Chargebacks	85,000		84.57	
480 Old Market Rd	EAST-0354623 NRTH-1725466		FD038 W Stockholm Fire Dis	85,000	TO M	113.49	
Potsdam, NY 13676	DEED BOOK 2006 PG-12253						
	FULL MARKET VALUE	85,000					
			TOTAL TAX ---				1,216.32**
				DATE #1			01/31/17
				AMT DUE			1,216.32

STATE OF NEW YORK
 COUNTY - St Lawrence
 TOWN - Stockholm
 SWIS - 408000

2 0 1 7 T O W N T A X R O L L
 T A X A B L E SECTION OF THE ROLL - 1
 OWNERS NAME SEQUENCE
 UNIFORM PERCENT OF VALUE IS 100.00

PAGE 669
 VALUATION DATE-JUL 01, 2015
 TAXABLE STATUS DATE-MAR 01, 2016

TAX MAP PARCEL NUMBER	PROPERTY LOCATION & CLASS	ASSESSMENT	EXEMPTION CODE-----	COUNTY-----	TOWN-----	
CURRENT OWNERS NAME	SCHOOL DISTRICT	LAND	TAX DESCRIPTION	TAXABLE VALUE		TAX AMOUNT
CURRENT OWNERS ADDRESS	PARCEL SIZE/GRID COORD	TOTAL	SPECIAL DISTRICTS			
***** 54.034-1-13 *****						
	8747 Ush 11			ACCT 1-103-14	BILL	2389
54.034-1-13	210 1 Family Res		2017 St Lawrence Co	85,000		713.25
White John P Jr (LU)	Potsdam 2 407402	9,300	Town of Stockholm	85,000		43.52
White Julie H (LU)	91x269x91x195x86	85,000	Highway	85,000		261.49
8747 US Highway 11	FRNT 91.00 DPTH 250.00		Chargebacks	85,000		84.57
Potsdam, NY 13676	ACRES 0.63		FD038 W Stockholm Fire Dis	85,000 TO M		113.49
	EAST-0352452 NRTH-1724980		LT032 Sanfordville Light	85,000 TO M		32.52
	DEED BOOK 2012 PG-20713					
	FULL MARKET VALUE	85,000				
			TOTAL TAX ---			1,248.84**
				DATE #1		01/31/17
				AMT DUE		1,248.84
***** 25.003-2-11 *****						
	1138 Sh 420			ACCT 1- 12- 5	BILL	2390
25.003-2-11	210 1 Family Res		2017 St Lawrence Co	69,000		578.99
White Kenny R	Brasher Falls 402001	16,100	Town of Stockholm	69,000		35.33
1138 State Highway 420	2ar	69,000	Highway	69,000		212.27
Brasher Falls, NY 13613	ACRES 2.10 BANK8888869		Chargebacks	69,000		68.65
	EAST-0368758 NRTH-1764768		FD039 Stockholm Fire Prot	69,000 TO M		81.64
	DEED BOOK 2012 PG-5951					
	FULL MARKET VALUE	69,000				
			TOTAL TAX ---			976.88**
				DATE #1		01/31/17
				AMT DUE		976.88
***** 65.002-4-2 *****						
	Fearl Bridge Rd			ACCT 1- 81- 9	BILL	2391
65.002-4-2	105 Vac farmland		2017 St Lawrence Co	35,800		300.40
White Matthew & Lori	Potsdam 2 407402	35,800	Town of Stockholm	35,800		18.33
White Peter J & Marci A	70ar Vacant Ag Land	35,800	Highway	35,800		110.13
23 Fearl Bridge Rd	ACRES 78.20		Chargebacks	35,800		35.62
Winthrop, NY 13697	EAST-0358577 NRTH-1711514		School Relevy			627.99
	DEED BOOK 2007 PG-14188		FD039 Stockholm Fire Prot	35,800 TO M		42.36
	FULL MARKET VALUE	35,800				
			TOTAL TAX ---			1,134.83**
				DATE #1		01/31/17
				AMT DUE		1,134.83
***** 54.004-2-16.42 *****						
	23 Fearl Bridge Rd				BILL	2392
54.004-2-16.42	210 1 Family Res		2017 St Lawrence Co	140,000		1,174.77
White Matthew P	Potsdam 2 407402	15,800	Town of Stockholm	140,000		71.68
White Lori Jean	150x501x157x547	140,000	Highway	140,000		430.69
23 Fearl Bridge Rd	ACRES 1.80 BANK8888869		Chargebacks	140,000		139.30
Winthrop, NY 13697	EAST-0357299 NRTH-1713286		FD039 Stockholm Fire Prot	140,000 TO M		165.64
	DEED BOOK 1074 PG-927					
	FULL MARKET VALUE	140,000				
			TOTAL TAX ---			1,982.08**
				DATE #1		01/31/17
				AMT DUE		1,982.08

STATE OF NEW YORK
COUNTY - St Lawrence
TOWN - Stockholm
SWIS - 408000

2 0 1 7 T O W N T A X R O L L
T A X A B L E SECTION OF THE ROLL - 1
OWNERS NAME SEQUENCE
UNIFORM PERCENT OF VALUE IS 100.00

PAGE 670
VALUATION DATE-JUL 01, 2015
TAXABLE STATUS DATE-MAR 01, 2016

TAX MAP PARCEL NUMBER	PROPERTY LOCATION & CLASS	ASSESSMENT	EXEMPTION CODE	COUNTY	TOWN	TAX AMOUNT
CURRENT OWNERS NAME	SCHOOL DISTRICT	LAND	TAX DESCRIPTION	TAXABLE VALUE		
CURRENT OWNERS ADDRESS	PARCEL SIZE/GRID COORD	TOTAL	SPECIAL DISTRICTS			
***** 54.002-2-7.2 *****						
8845 Ush 11						BILL 2393
54.002-2-7.2	210 1 Family Res		Aged - All 41800	32,900	32,900	
White Michael G	Potsdam 2 407402	16,100	2017 St Lawrence Co	61,100		512.70
8845 US Highway 11	431'wf	94,000	Town of Stockholm	61,100		31.28
Potsdam, NY 13676	FRNT 227.00 DPTH		Highway	61,100		187.97
	ACRES 2.10		Chargebacks	61,100		60.79
	EAST-0354614 NRTH-1726065		FD039 Stockholm Fire Prot	94,000	TO M	111.22
	DEED BOOK 1058 PG-1022					
	FULL MARKET VALUE	94,000				
			TOTAL TAX ---			903.96**
				DATE #1	01/31/17	
				AMT DUE	903.96	
***** 54.002-2-7.11 *****						
	USH 11					BILL 2394
54.002-2-7.11	311 Res vac land		2017 St Lawrence Co	7,400		62.09
White Michael G	Potsdam 2 407402	7,400	Town of Stockholm	7,400		3.79
8845 US Highway 11	309x500	7,400	Highway	7,400		22.77
Potsdam, NY 13676	ACRES 5.80		Chargebacks	7,400		7.36
	EAST-0354872 NRTH-1726321		FD039 Stockholm Fire Prot	7,400	TO M	8.76
	DEED BOOK 2000 PG-24460					
	FULL MARKET VALUE	7,400				
			TOTAL TAX ---			104.77**
				DATE #1	01/31/17	
				AMT DUE	104.77	
***** 43.002-1-8.12 *****						
	165 Crane Rd					BILL 2395
43.002-1-8.12	210 1 Family Res		2017 St Lawrence Co	50,000		419.56
White Michelle K	Brasher Falls 402001	19,200	Town of Stockholm	50,000		25.60
165 Crane Rd	352x602x358x673	50,000	Highway	50,000		153.82
Winthrop, NY 13697	ACRES 5.20		Chargebacks	50,000		49.75
	EAST-0355109 NRTH-1739834		FD039 Stockholm Fire Prot	50,000	TO M	59.16
	DEED BOOK 2009 PG-3103					
	FULL MARKET VALUE	50,000				
			TOTAL TAX ---			707.89**
				DATE #1	01/31/17	
				AMT DUE	707.89	
***** 43.001-3-31 *****						
	560 Cr 48					BILL 2396
43.001-3-31	910 Priv forest		2017 St Lawrence Co	1,000		8.39
White Nelson E	Norwood-Norfolk 406201	1,000	Town of Stockholm	1,000		0.51
212 Highland Rd	FRNT 567.00 DPTH 494.00	1,000	Highway	1,000		3.08
Massena, NY 13662	ACRES 7.60		Chargebacks	1,000		1.00
	EAST-0340091 NRTH-1735918		FD039 Stockholm Fire Prot	1,000	TO M	1.18
PRIOR OWNER ON 3/01/2016	DEED BOOK 2016 PG-13212		NL002 Norwood Library	1,000	TO	.72
Todd Jeffrey A	FULL MARKET VALUE	1,000				
			TOTAL TAX ---			14.88**
				DATE #1	01/31/17	
				AMT DUE	14.88	

STATE OF NEW YORK
COUNTY - St Lawrence
TOWN - Stockholm
SWIS - 408000

2017 TOWN TAX ROLL
TAXABLE SECTION OF THE ROLL - 1
OWNERS NAME SEQUENCE
UNIFORM PERCENT OF VALUE IS 100.00

PAGE 671
VALUATION DATE-JUL 01, 2015
TAXABLE STATUS DATE-MAR 01, 2016

TAX MAP PARCEL NUMBER	PROPERTY LOCATION & CLASS	ASSESSMENT	EXEMPTION CODE	COUNTY	TOWN	TAXABLE VALUE	TAX AMOUNT
CURRENT OWNERS NAME	SCHOOL DISTRICT	LAND	TAX DESCRIPTION				
CURRENT OWNERS ADDRESS	PARCEL SIZE/GRID COORD	TOTAL	SPECIAL DISTRICTS				
***** 44.003-1-9.1 *****							
	97 Mccarthy Rd					ACCT 1-104- 7	BILL 2397
44.003-1-9.1	240 Rural res		2017 St Lawrence Co			90,000	755.21
White Raymond	Brasher Falls 402001	34,100	Town of Stockholm			90,000	46.08
White Jacqueline	Also 945/885 1102/40	90,000	Highway			90,000	276.87
97 McCarthy Rd	ACRES 29.30		Chargebacks			90,000	89.55
Winthrop, NY 13697-3223	EAST-0366593 NRTH-1735146		FD039 Stockholm Fire Prot		TO M	90,000	106.49
	DEED BOOK 872 PG-00974						
	FULL MARKET VALUE	90,000					
TOTAL TAX ---							1,274.20**
							DATE #1 01/31/17
							AMT DUE 1,274.20
***** 34.068-2-2 *****							
	20 Cemetery St					ACCT 1- 91-14	BILL 2398
34.068-2-2	210 1 Family Res		2017 St Lawrence Co			57,000	478.30
Whitney Harold P Sr (LU)	Brasher Falls 402001	8,200	Town of Stockholm			57,000	29.18
PO Box 197	FRNT 111.00 DPTH 107.00	57,000	Highway			57,000	175.35
Winthrop, NY 13697	BANK8888111		Chargebacks			57,000	56.71
	EAST-0381982 NRTH-1748338		FD037 Brasher Winthrp FD		TO M	57,000	93.71
PRIOR OWNER ON 3/01/2016	DEED BOOK 2016 PG-3849		LT030 Winthrop Light		TO M	57,000	31.20
Whitney Harold P Sr	FULL MARKET VALUE	57,000					
TOTAL TAX ---							864.45**
							DATE #1 01/31/17
							AMT DUE 864.45
***** 54.004-2-9 *****							
	622 West Stockholm Southville					ACCT 1-104-12	BILL 2399
54.004-2-9	270 Mfg housing		2017 St Lawrence Co			75,000	629.34
Whitton Philip Sr	Potsdam 2 407402	23,900	Town of Stockholm			75,000	38.40
Whitton Bonnie	10 Ar	75,000	Highway			75,000	230.73
PO Box 26	ACRES 9.90		Chargebacks			75,000	74.62
West Stockholm, NY 13696	EAST-0354478 NRTH-1716706		FD038 W Stockholm Fire Dis		TO M	75,000	100.14
	DEED BOOK 868 PG-00103						
	FULL MARKET VALUE	75,000					
TOTAL TAX ---							1,073.23**
							DATE #1 01/31/17
							AMT DUE 1,073.23
***** 45.001-1-16 *****							
	Cr 49					ACCT 1- 7- 6	BILL 2400
45.001-1-16	910 Priv forest		2017 St Lawrence Co			10,900	91.46
Whyland Jane M	Brasher Falls 402001	10,900	Town of Stockholm			10,900	5.58
9614 Powers Rd	FRNT 325.00 DPTH	10,900	Highway			10,900	33.53
Weedsport, NY 13166	ACRES 19.00		Chargebacks			10,900	10.85
	EAST-0388146 NRTH-1737416		FD039 Stockholm Fire Prot		TO M	10,900	12.90
	DEED BOOK 2007 PG-16564						
	FULL MARKET VALUE	10,900					
TOTAL TAX ---							154.32**
							DATE #1 01/31/17
							AMT DUE 154.32

STATE OF NEW YORK
 COUNTY - St Lawrence
 TOWN - Stockholm
 SWIS - 408000

2 0 1 7 T O W N T A X R O L L
 T A X A B L E SECTION OF THE ROLL - 1
 OWNERS NAME SEQUENCE
 UNIFORM PERCENT OF VALUE IS 100.00

PAGE 672
 VALUATION DATE-JUL 01, 2015
 TAXABLE STATUS DATE-MAR 01, 2016

TAX MAP PARCEL NUMBER	PROPERTY LOCATION & CLASS	ASSESSMENT	EXEMPTION CODE	COUNTY	TOWN	TAXABLE VALUE	TAX AMOUNT
CURRENT OWNERS NAME	SCHOOL DISTRICT	LAND	TAX DESCRIPTION				
CURRENT OWNERS ADDRESS	PARCEL SIZE/GRID COORD	TOTAL	SPECIAL DISTRICTS				
***** 45.001-1-17 *****							
45.001-1-17	Cr 49			ACCT 1-	10- 7	BILL	2401
Whyland Jane M	910 Priv forest		2017 St Lawrence Co	11,500			96.50
9614 Powers Rd	Brasher Falls 402001	11,500	Town of Stockholm	11,500			5.89
Weedsport, NY 13166	ACRES 20.00	11,500	Highway	11,500			35.38
	EAST-0388406 NRTH-1737178		Chargebacks	11,500			11.44
	DEED BOOK 2007 PG-16563		FD039 Stockholm Fire Prot	11,500	TO M		13.61
	FULL MARKET VALUE	11,500					
TOTAL TAX ---							162.82**
DATE #1							01/31/17
AMT DUE							162.82
***** 45.001-1-18 *****							
45.001-1-18	1320 Cr 49			ACCT 1-	101-10	BILL	2402
Whyland Jane M	910 Priv forest		2017 St Lawrence Co	30,000			251.74
9614 Powers Rd	Brasher Falls 402001	25,600	Town of Stockholm	30,000			15.36
Weedsport, NY 13166	44ar	30,000	Highway	30,000			92.29
	ACRES 44.60		Chargebacks	30,000			29.85
	EAST-0388644 NRTH-1736681		FD039 Stockholm Fire Prot	30,000	TO M		35.50
	DEED BOOK 2006 PG-19743						
	FULL MARKET VALUE	30,000					
TOTAL TAX ---							424.74**
DATE #1							01/31/17
AMT DUE							424.74
***** 34.067-1-11 *****							
34.067-1-11	388 Sh 420			ACCT 1-	36- 3	BILL	2403
Wilbur Geoffrey	210 1 Family Res		2017 St Lawrence Co	40,000			335.65
Livesey-Howe Lu Ann J	Brasher Falls 402001	14,700	Town of Stockholm	40,000			20.48
117 McIntyre Rd	146x42x212x158x232	40,000	Highway	40,000			123.06
Winthrop, NY 13697	ACRES 1.00		Chargebacks	40,000			39.80
	EAST-0380520 NRTH-1749695		School Relevy				973.94
	DEED BOOK 2016 PG-968		FD037 Brasher Winthrp FD	40,000	TO M		65.76
	FULL MARKET VALUE	40,000	LT030 Winthrop Light	40,000	TO M		21.89
			US001 Unpaid Sewer Tax	214.20	MT		214.20
TOTAL TAX ---							1,794.78**
DATE #1							01/31/17
AMT DUE							1,794.78
***** 65.004-2-34.3 *****							
65.004-2-34.3	392 Benton Rd					BILL	2404
Wilkes James J	240 Rural res		VET COM CT 41131	20,000	20,000		
Wilkes Amy L	Potsdam 2 407402	25,100	VET DIS CT 41141	40,000	40,000		
392 Benton Rd	ACRES 11.20 BANK8888830	250,000	2017 St Lawrence Co	190,000			1,594.32
Potsdam, NY 13676	EAST-0358063 NRTH-1703838		Town of Stockholm	190,000			97.28
	DEED BOOK 2004 PG-20020		Highway	190,000			584.51
	FULL MARKET VALUE	250,000	Chargebacks	190,000			189.05
			FD039 Stockholm Fire Prot	250,000	TO M		295.79
TOTAL TAX ---							2,760.95**
DATE #1							01/31/17
AMT DUE							2,760.95

STATE OF NEW YORK
 COUNTY - St Lawrence
 TOWN - Stockholm
 SWIS - 408000

2 0 1 7 T O W N T A X R O L L
 T A X A B L E SECTION OF THE ROLL - 1
 OWNERS NAME SEQUENCE
 UNIFORM PERCENT OF VALUE IS 100.00

PAGE 673
 VALUATION DATE-JUL 01, 2015
 TAXABLE STATUS DATE-MAR 01, 2016

TAX MAP PARCEL NUMBER	PROPERTY LOCATION & CLASS	ASSESSMENT	EXEMPTION CODE-----	COUNTY-----	TOWN-----	TAX AMOUNT
CURRENT OWNERS NAME	SCHOOL DISTRICT	LAND	TAX DESCRIPTION	TAXABLE VALUE		
CURRENT OWNERS ADDRESS	PARCEL SIZE/GRID COORD	TOTAL	SPECIAL DISTRICTS			
***** 66.001-2-11.3 *****						
66.001-2-11.3	SH 11B					BILL 2405
Williams Becky Scudder (LU)	910 Priv forest		2017 St Lawrence Co	12,700		106.57
Etal (LU)	Parishville 1 406601	12,700	Town of Stockholm	12,700		6.50
% Timothy A Gerlach	ACRES 22.10	12,700	Highway	12,700		39.07
1449 State Highway 11B	EAST-0366507 NRTH-1704867		Chargebacks	12,700		12.64
Potsdam, NY 13676	DEED BOOK 2013 PG-12388		FD039 Stockholm Fire Prot	12,700 TO M		15.03
	FULL MARKET VALUE	12,700				
PRIOR OWNER ON 3/01/2016						
Williams Becky Scudder (LU)						
TOTAL TAX ---						179.81**
						DATE #1 01/31/17
						AMT DUE 179.81
***** 44.002-2-14 *****						
44.002-2-14	300 Sh 11C					BILL 2406
Williams John R Sr	210 1 Family Res - WTRFNT		2017 St Lawrence Co	40,000		335.65
175 Chapel Hill Rd	Brasher Falls 402001	15,000	Town of Stockholm	40,000		20.48
Colton, NY 13625	372'wfx108x352x50	40,000	Highway	40,000		123.06
	FRNT 372.00 DPTH 79.00		Chargebacks	40,000		39.80
	ACRES 1.00		FD039 Stockholm Fire Prot	40,000 TO M		47.33
	EAST-0375648 NRTH-1741200					
	DEED BOOK 2013 PG-16821					
	FULL MARKET VALUE	40,000				
TOTAL TAX ---						566.32**
						DATE #1 01/31/17
						AMT DUE 566.32
***** 34.083-2-3 *****						
34.083-2-3	497 Sh 11C					BILL 2407
Williams Keith	210 1 Family Res		VET WAR CT 41121	12,000	12,000	
Williams Elizabeth	Brasher Falls 402001	16,300	2017 St Lawrence Co	78,000		654.51
497 State Highway 11C	250x405	90,000	Town of Stockholm	78,000		39.94
Winthrop, NY 13697	ACRES 2.30		Highway	78,000		239.96
	EAST-0379242 NRTH-1744879		Chargebacks	78,000		77.61
	DEED BOOK 654 PG-437		FD039 Stockholm Fire Prot	90,000 TO M		106.49
	FULL MARKET VALUE	90,000				
TOTAL TAX ---						1,118.51**
						DATE #1 01/31/17
						AMT DUE 1,118.51
***** 34.083-2-2 *****						
34.083-2-2	491 Sh 11C					BILL 2408
Williams Living Trust	210 1 Family Res		2017 St Lawrence Co	86,000		721.64
% Bruce S & Bette J Williams	Brasher Falls 402001	10,500	Town of Stockholm	86,000		44.03
491 State Highway 11C	100x407x100x405	86,000	Highway	86,000		264.57
Winthrop, NY 13697	FRNT 100.00 DPTH 406.00		Chargebacks	86,000		85.57
	ACRES 1.00		FD039 Stockholm Fire Prot	86,000 TO M		101.75
	EAST-0379110 NRTH-1744764					
	DEED BOOK 2009 PG-7827					
	FULL MARKET VALUE	86,000				
TOTAL TAX ---						1,217.56**
						DATE #1 01/31/17
						AMT DUE 1,217.56

STATE OF NEW YORK
 COUNTY - St Lawrence
 TOWN - Stockholm
 SWIS - 408000

2 0 1 7 T O W N T A X R O L L
 T A X A B L E SECTION OF THE ROLL - 1
 OWNERS NAME SEQUENCE
 UNIFORM PERCENT OF VALUE IS 100.00

PAGE 674
 VALUATION DATE-JUL 01, 2015
 TAXABLE STATUS DATE-MAR 01, 2016

TAX MAP PARCEL NUMBER	PROPERTY LOCATION & CLASS	ASSESSMENT	EXEMPTION CODE-----	COUNTY-----	TOWN-----	
CURRENT OWNERS NAME	SCHOOL DISTRICT	LAND	TAX DESCRIPTION	TAXABLE VALUE		TAX AMOUNT
CURRENT OWNERS ADDRESS	PARCEL SIZE/GRID COORD	TOTAL	SPECIAL DISTRICTS			
***** 34.076-2-15 *****						
	Reservation St			ACCT 1- 75- 7	BILL	2409
34.076-2-15	311 Res vac land		2017 St Lawrence Co	1,300		10.91
Williams Richard	Brasher Falls 402001	1,300	Town of Stockholm	1,300		0.67
Williams Janet	FRNT 25.00 DPTH 75.00	1,300	Highway	1,300		4.00
PO Box 66	EAST-0382264 NRTH-1747051		Chargebacks	1,300		1.29
Winthrop, NY 13697	DEED BOOK 1116 PG-13		FD037 Brasher Winthrp FD	1,300 TO M		2.14
	FULL MARKET VALUE	1,300	LT030 Winthrop Light	1,300 TO M		.71
			TOTAL TAX ---			19.72**
				DATE #1	01/31/17	
				AMT DUE		19.72
***** 34.076-2-17 *****						
	19 Reservation St			ACCT 1-108- 7	BILL	2410
34.076-2-17	210 1 Family Res - WTRFNT		2017 St Lawrence Co	75,000		629.34
Williams Richard A	Brasher Falls 402001	15,200	Town of Stockholm	75,000		38.40
Williams Janet D	47'fr	75,000	Highway	75,000		230.73
PO Box 66	ACRES 1.20		Chargebacks	75,000		74.62
Winthrop, NY 13697	EAST-0382351 NRTH-1746954		FD037 Brasher Winthrp FD	75,000 TO M		123.31
	DEED BOOK 1101 PG-823		LT030 Winthrop Light	75,000 TO M		41.05
	FULL MARKET VALUE	75,000				
			TOTAL TAX ---			1,137.45**
				DATE #1	01/31/17	
				AMT DUE		1,137.45
***** 34.076-2-30 *****						
	Off CR 49			ACCT 1- 20-11	BILL	2411
34.076-2-30	311 Res vac land - WTRFNT		2017 St Lawrence Co	3,500		29.37
Williams Richard A	Brasher Falls 402001	3,500	Town of Stockholm	3,500		1.79
Williams Janet D	150'wfx235x200x340	3,500	Highway	3,500		10.77
19 Reservation St	FRNT 150.00 DPTH 237.00		Chargebacks	3,500		3.48
Winthrop, NY 13697	EAST-0382324 NRTH-1746774		FD037 Brasher Winthrp FD	3,500 TO M		5.75
	DEED BOOK 2014 PG-16050		LT030 Winthrop Light	3,500 TO M		1.92
	FULL MARKET VALUE	3,500				
			TOTAL TAX ---			53.08**
				DATE #1	01/31/17	
				AMT DUE		53.08
***** 54.001-1-2.111 *****						
	345 Stockholm Knapps Station			ACCT 1- 76- 5	BILL	2412
54.001-1-2.111	240 Rural res		2017 St Lawrence Co	152,000		1,275.46
Williams Scott E	Norwood-Norfolk 406201	38,800	Town of Stockholm	152,000		77.83
Williams Jean M	ACRES 49.90 BANK8888869	152,000	Highway	152,000		467.61
345 Stockholm Knapps Station R	EAST-0344455 NRTH-1727600		Chargebacks	152,000		151.24
Potsdam, NY 13676	DEED BOOK 1111 PG-598		FD039 Stockholm Fire Prot	152,000 TO M		179.84
	FULL MARKET VALUE	152,000	NL002 Norwood Library	152,000 TO		108.90
			TOTAL TAX ---			2,260.88**
				DATE #1	01/31/17	
				AMT DUE		2,260.88

STATE OF NEW YORK
COUNTY - St Lawrence
TOWN - Stockholm
SWIS - 408000

2 0 1 7 T O W N T A X R O L L
T A X A B L E SECTION OF THE ROLL - 1
OWNERS NAME SEQUENCE
UNIFORM PERCENT OF VALUE IS 100.00

PAGE 675
VALUATION DATE-JUL 01, 2015
TAXABLE STATUS DATE-MAR 01, 2016

TAX MAP PARCEL NUMBER	PROPERTY LOCATION & CLASS	ASSESSMENT	EXEMPTION CODE	COUNTY	TOWN	TAXABLE VALUE	TAX AMOUNT
CURRENT OWNERS NAME	SCHOOL DISTRICT	LAND	TAX DESCRIPTION				
CURRENT OWNERS ADDRESS	PARCEL SIZE/GRID COORD	TOTAL	SPECIAL DISTRICTS				
***** 54.049-1-10 *****							
	8565 Ush 11					ACCT 1- 14-14	BILL 2413
54.049-1-10	210 1 Family Res		RPTL466_f 41691			3,000	3,000
Williams Wayne	Potsdam 2 407402	9,500	2017 St Lawrence Co			84,000	704.86
Williams Marlene	93x250 1 Fam Res	87,000	Town of Stockholm			84,000	43.01
8565 US Highway 11	FRNT 93.00 DPTH 250.00		Highway			84,000	258.42
Potsdam, NY 13676	EAST-0349627 NRTH-1721316		Chargebacks			84,000	83.58
	DEED BOOK 942 PG-00693		FD038 W Stockholm Fire Dis		TO M	87,000	116.16
	FULL MARKET VALUE	87,000	LT031 W Stockholm Light		TO M	87,000	68.07
			TOTAL TAX ---				1,274.10**
					DATE #1		01/31/17
					AMT DUE		1,274.10
***** 54.049-1-7 *****							
	8568 Ush 11					ACCT 1- 79- 4	BILL 2414
54.049-1-7	411 Apartment		2017 St Lawrence Co			160,000	1,342.59
Williams Wayne G	Potsdam 2 407402	12,500	Town of Stockholm			160,000	81.92
Williams Marlene K	Trailer/4 Family Apt	160,000	Highway			160,000	492.22
8565 US Highway 11	FRNT 150.00 DPTH 200.00		Chargebacks			160,000	159.20
Potsdam, NY 13676	EAST-0349951 NRTH-1721289		FD038 W Stockholm Fire Dis		TO M	160,000	213.63
	DEED BOOK 1057 PG-447		LT031 W Stockholm Light		TO M	160,000	125.18
	FULL MARKET VALUE	160,000					
			TOTAL TAX ---				2,414.74**
					DATE #1		01/31/17
					AMT DUE		2,414.74
***** 44.004-3-17 *****							
	Reed Rd					ACCT 1- 91-10	BILL 2415
44.004-3-17	910 Priv forest		2017 St Lawrence Co			20,000	167.82
Williamson Howard & Etal	Brasher Falls 402001	20,000	Town of Stockholm			20,000	10.24
Attn: Al Premo	Reed Rd Silsby	20,000	Highway			20,000	61.53
PO Box 224	Scott Scott		Chargebacks			20,000	19.90
Massena, NY 13662	35ar		FD039 Stockholm Fire Prot		TO M	20,000	23.66
	ACRES 34.70						
	EAST-0379242 NRTH-1729870						
	DEED BOOK 2004 PG-6411						
	FULL MARKET VALUE	20,000					
			TOTAL TAX ---				283.15**
					DATE #1		01/31/17
					AMT DUE		283.15
***** 44.002-3-3 *****							
	2,4 Phelix Rd,9835 Ush 11					ACCT 1- 27-11.31	BILL 2416
44.002-3-3	271 Mfg housings		2017 St Lawrence Co			35,000	293.69
Wilson Michael	Brasher Falls 402001	15,000	Town of Stockholm			35,000	17.92
PO Box 85	115x220x170x230	35,000	Highway			35,000	107.67
Nicholville, NY 12965	FRNT 115.00 DPTH 225.00		Chargebacks			35,000	34.82
	ACRES 1.00		FD039 Stockholm Fire Prot		TO M	35,000	41.41
	EAST-0376969 NRTH-1737243						
	DEED BOOK 2009 PG-19318						
	FULL MARKET VALUE	35,000					
			TOTAL TAX ---				495.51**
					DATE #1		01/31/17
					AMT DUE		495.51



STATE OF NEW YORK
 COUNTY - St Lawrence
 TOWN - Stockholm
 SWIS - 408000

2 0 1 7 T O W N T A X R O L L
 T A X A B L E SECTION OF THE ROLL - 1
 OWNERS NAME SEQUENCE
 UNIFORM PERCENT OF VALUE IS 100.00

PAGE 676
 VALUATION DATE-JUL 01, 2015
 TAXABLE STATUS DATE-MAR 01, 2016

TAX MAP PARCEL NUMBER	PROPERTY LOCATION & CLASS	ASSESSMENT	EXEMPTION CODE-----	COUNTY-----	TOWN-----	
CURRENT OWNERS NAME	SCHOOL DISTRICT	LAND	TAX DESCRIPTION	TAXABLE VALUE		TAX AMOUNT
CURRENT OWNERS ADDRESS	PARCEL SIZE/GRID COORD	TOTAL	SPECIAL DISTRICTS			
***** 55.001-1-17 *****						
	1703 Cr 47			ACCT 1-	9- 2	BILL 2417
55.001-1-17	210 1 Family Res		2017 St Lawrence Co	25,000		209.78
Wilson Michael F	Brasher Falls 402001	15,000	Town of Stockholm	25,000		12.80
PO Box 85	FRNT 200.00 DPTH 200.00	25,000	Highway	25,000		76.91
Nicholville, NY 12965	EAST-0369537 NRTH-1724854		Chargebacks	25,000		24.87
	DEED BOOK 2016 PG-4619		FD039 Stockholm Fire Prot	25,000	TO M	29.58
PRIOR OWNER ON 3/01/2016	FULL MARKET VALUE	25,000				
Wilson Loraine						
TOTAL TAX ---						353.94**
DATE #1						01/31/17
AMT DUE						353.94
***** 55.002-2-11 *****						
	563 Nichols Rd			ACCT 1-	73-11	BILL 2418
55.002-2-11	270 Mfg housing		2017 St Lawrence Co	34,000		285.30
Wilson Michael F	Brasher Falls 402001	10,800	Town of Stockholm	34,000		17.41
% Thomas Lazore (LC)	121x187x124x183	34,000	Highway	34,000		104.60
12 Claremont Ave	FRNT 121.00 DPTH 185.00		Chargebacks	34,000		33.83
Massena, NY 13662	EAST-0382057 NRTH-1726843		FD039 Stockholm Fire Prot	34,000	TO M	40.23
	DEED BOOK 2011 PG-16541					
	FULL MARKET VALUE	34,000				
TOTAL TAX ---						481.37**
DATE #1						01/31/17
AMT DUE						481.37
***** 54.004-2-13 *****						
	81 Fearl Bridge Rd			ACCT 1-	31- 6	BILL 2419
54.004-2-13	240 Rural res		2017 St Lawrence Co	125,000		1,048.90
Wilson Robert P Sr	Potsdam 2 407402	49,200	Town of Stockholm	125,000		64.00
Denis Sandra L	ACRES 64.20 BANK8888869	125,000	Highway	125,000		384.55
81 Fearl Bridge Rd	EAST-0358295 NRTH-1714281		Chargebacks	125,000		124.37
Winthrop, NY 13697	DEED BOOK 2009 PG-13177		FD039 Stockholm Fire Prot	125,000	TO M	147.90
	FULL MARKET VALUE	125,000				
TOTAL TAX ---						1,769.72**
DATE #1						01/31/17
AMT DUE						1,769.72
***** 54.004-2-16.2 *****						
	Fearl Bridge Rd			ACCT 1-	1- 1.2	BILL 2420
54.004-2-16.2	314 Rural vac<10		2017 St Lawrence Co	7,300		61.26
Wilson Robert P Sr	Potsdam 2 407402	7,300	Town of Stockholm	7,300		3.74
Denis Sandra L	Also 2007/22488	7,300	Highway	7,300		22.46
81 Fearl Bridge Rd	451x669x235x772		Chargebacks	7,300		7.26
Winthrop, NY 13697	FRNT 451.00 DPTH		FD039 Stockholm Fire Prot	7,300	TO M	8.64
	ACRES 5.60 BANK8888869					
	EAST-0357970 NRTH-1713416					
	DEED BOOK 2009 PG-13177					
	FULL MARKET VALUE	7,300				
TOTAL TAX ---						103.36**
DATE #1						01/31/17
AMT DUE						103.36

STATE OF NEW YORK
 COUNTY - St Lawrence
 TOWN - Stockholm
 SWIS - 408000

2 0 1 7 T O W N T A X R O L L
 T A X A B L E SECTION OF THE ROLL - 1
 OWNERS NAME SEQUENCE
 UNIFORM PERCENT OF VALUE IS 100.00

PAGE 677
 VALUATION DATE-JUL 01, 2015
 TAXABLE STATUS DATE-MAR 01, 2016

TAX MAP PARCEL NUMBER	PROPERTY LOCATION & CLASS	ASSESSMENT	EXEMPTION CODE-----	COUNTY-----	TOWN-----	
CURRENT OWNERS NAME	SCHOOL DISTRICT	LAND	TAX DESCRIPTION	TAXABLE VALUE		TAX AMOUNT
CURRENT OWNERS ADDRESS	PARCEL SIZE/GRID COORD	TOTAL	SPECIAL DISTRICTS			
***** 34.003-1-15 *****						
34.003-1-15	Old Munson Rd/abandoned			ACCT 1-	3- 6	BILL 2421
Wilson Terry J	910 Priv forest		2017 St Lawrence Co	15,500		130.06
Wilson Kathleen A	Brasher Falls 402001	15,500	Town of Stockholm	15,500		7.94
5051 N Sunderland Dr	ACRES 38.34	15,500	Highway	15,500		47.68
Boise, ID 83704	EAST-0362349 NRTH-1744400		Chargebacks	15,500		15.42
	DEED BOOK 1999 PG-22336		School Relevy			377.40
	FULL MARKET VALUE	15,500	FD039 Stockholm Fire Prot	15,500	TO M	18.34
			TOTAL TAX ---			596.84**
				DATE #1		01/31/17
				AMT DUE		596.84
***** 34.003-1-25 *****						
34.003-1-25	Off Blind Crossing Rd			ACCT 1-	3- 7.1	BILL 2422
Wilson Terry J	910 Priv forest		2017 St Lawrence Co	10,000		83.91
Wilson Kathleen A	Brasher Falls 402001	10,000	Town of Stockholm	10,000		5.12
5051 N Sunderland Dr	26.03a Minusr R.r. R.o.w.	10,000	Highway	10,000		30.76
Boise, ID 83704	ACRES 25.60		Chargebacks	10,000		9.95
	EAST-0360639 NRTH-1743254		School Relevy			243.49
	DEED BOOK 1999 PG-22336		FD039 Stockholm Fire Prot	10,000	TO M	11.83
	FULL MARKET VALUE	10,000	TOTAL TAX ---			385.06**
				DATE #1		01/31/17
				AMT DUE		385.06
***** 55.002-2-21.12 *****						
55.002-2-21.12	220 Nichols Rd					BILL 2423
Winters Michael S	312 Vac w/imprv		2017 St Lawrence Co	28,000		234.95
Winters Eileen L	Brasher Falls 402001	8,900	Town of Stockholm	28,000		14.34
% Mike Winters	Garage	28,000	Highway	28,000		86.14
PO Box 388	FRNT 1084.00 DPTH		Chargebacks	28,000		27.86
Winthrop, NY 13697-0388	ACRES 15.50		FD039 Stockholm Fire Prot	28,000	TO M	33.13
	EAST-0382707 NRTH-1720119		TOTAL TAX ---			396.42**
	DEED BOOK 1062 PG-172			DATE #1		01/31/17
	FULL MARKET VALUE	28,000		AMT DUE		396.42
***** 55.002-2-21.111 *****						
55.002-2-21.111	Nichols Rd			ACCT 1-	1-106-10.1	BILL 2424
Winters Michael S	312 Vac w/imprv		2017 St Lawrence Co	7,000		58.74
Winters Eileen L	Brasher Falls 402001	3,500	Town of Stockholm	7,000		3.58
629 State Highway 11C	388x800	7,000	Highway	7,000		21.53
Winthrop, NY 13697	ACRES 6.00		Chargebacks	7,000		6.96
	EAST-0383072 NRTH-1720537		FD039 Stockholm Fire Prot	7,000	TO M	8.28
	DEED BOOK 2016 PG-10515		TOTAL TAX ---			99.09**
PRIOR OWNER ON 3/01/2016	FULL MARKET VALUE	7,000		DATE #1		01/31/17
Winters Ronald V				AMT DUE		99.09

STATE OF NEW YORK
COUNTY - St Lawrence
TOWN - Stockholm
SWIS - 408000

2017 TOWN TAX ROLL
TAXABLE SECTION OF THE ROLL - 1
OWNERS NAME SEQUENCE
UNIFORM PERCENT OF VALUE IS 100.00

PAGE 678
VALUATION DATE-JUL 01, 2015
TAXABLE STATUS DATE-MAR 01, 2016

TAX MAP PARCEL NUMBER	PROPERTY LOCATION & CLASS	ASSESSMENT	EXEMPTION CODE	COUNTY	TOWN	TAX AMOUNT
CURRENT OWNERS NAME	SCHOOL DISTRICT	LAND	TAX DESCRIPTION			
CURRENT OWNERS ADDRESS	PARCEL SIZE/GRID COORD	TOTAL	SPECIAL DISTRICTS			
***** 55.002-2-21.112 *****						
240 Nichols Rd						BILL 2425
55.002-2-21.112	210 1 Family Res		Vet Chg of 41003	0	23,233	
Winters Ronald V	Brasher Falls 402001	16,600	Vet Pro Ra 41112	16,789	0	
240 Nichols Rd	223'rf	77,000	2017 St Lawrence Co	60,211		505.24
Winthrop, NY 13697	ACRES 3.80		Town of Stockholm	53,767		27.53
	EAST-0383389 NRTH-1720665		Highway	53,767		165.41
PRIOR OWNER ON 3/01/2016	DEED BOOK 2014 PG-17301		Chargebacks	53,767		53.50
Winters Michael S & Etal(LU)	FULL MARKET VALUE	77,000	FD039 Stockholm Fire Prot	77,000	TO M	91.10
			TOTAL TAX ---			842.78**
				DATE #1	01/31/17	
				AMT DUE	842.78	
***** 55.002-2-23 *****						
55.002-2-23	Nichols Rd			ACCT 1- 47- 6		BILL 2426
Winters Ronald V	910 Priv forest		2017 St Lawrence Co	5,000		41.96
240 Nichols Rd	Brasher Falls 402001	5,000	Town of Stockholm	5,000		2.56
Winthrop, NY 13697	10ar	5,000	Highway	5,000		15.38
	949x400x954x500 9.80A(d)		Chargebacks	5,000		4.97
	ACRES 9.30		FD039 Stockholm Fire Prot	5,000	TO M	5.92
	EAST-0383789 NRTH-1721135					
	DEED BOOK 2014 PG-17301					
	FULL MARKET VALUE	5,000				
			TOTAL TAX ---			70.79**
				DATE #1	01/31/17	
				AMT DUE	70.79	
***** 56.001-1-6 *****						
56.001-1-6	Off Nichols Rd			ACCT 1-106-11		BILL 2427
Winters Ronald V	910 Priv forest		2017 St Lawrence Co	20,000		167.82
240 Nichols Rd	Brasher Falls 402001	20,000	Town of Stockholm	20,000		10.24
Winthrop, NY 13697	2000/16637 Life Use	20,000	Highway	20,000		61.53
	Also 2014/17301		Chargebacks	20,000		19.90
	50ar Primarily Forest		FD039 Stockholm Fire Prot	20,000	TO M	23.66
	ACRES 61.90					
	EAST-0387107 NRTH-1722843					
	DEED BOOK 2014 PG-17301					
	FULL MARKET VALUE	20,000				
			TOTAL TAX ---			283.15**
				DATE #1	01/31/17	
				AMT DUE	283.15	
***** 54.002-2-4.2 *****						
54.002-2-4.2	479 Old Market Rd			ACCT 1-82-11.12		BILL 2428
Wojcik Jan	240 Rural res		2017 St Lawrence Co	130,000		1,090.85
Zavgren Christine	Potsdam 2 407402	29,300	Town of Stockholm	130,000		66.56
479 Old Market Rd	ACRES 19.60	130,000	Highway	130,000		399.93
Potsdam, NY 13676	EAST-0354403 NRTH-1725501		Chargebacks	130,000		129.35
	DEED BOOK 999 PG-00910		FD039 Stockholm Fire Prot	130,000	TO M	153.81
	FULL MARKET VALUE	130,000				
			TOTAL TAX ---			1,840.50**
				DATE #1	01/31/17	
				AMT DUE	1,840.50	

STATE OF NEW YORK
 COUNTY - St Lawrence
 TOWN - Stockholm
 SWIS - 408000

2 0 1 7 T O W N T A X R O L L
 T A X A B L E SECTION OF THE ROLL - 1
 OWNERS NAME SEQUENCE
 UNIFORM PERCENT OF VALUE IS 100.00

PAGE 679
 VALUATION DATE-JUL 01, 2015
 TAXABLE STATUS DATE-MAR 01, 2016

TAX MAP PARCEL NUMBER	PROPERTY LOCATION & CLASS	ASSESSMENT	EXEMPTION CODE	COUNTY	TOWN	TAXABLE VALUE	TAX AMOUNT
CURRENT OWNERS NAME	SCHOOL DISTRICT	LAND	TAX DESCRIPTION				
CURRENT OWNERS ADDRESS	PARCEL SIZE/GRID COORD	TOTAL	SPECIAL DISTRICTS				
***** 54.002-2-13 *****							
	Off Old Market Rd			ACCT 1-	82-13	BILL	2429
54.002-2-13	910 Priv forest		Forest 480 47460	47,380	47,380		
Wojcik Jan	Potsdam 2 407402	76,600	2017 St Lawrence Co	29,220			245.19
479 Old Market Rd	Commitment 1096/222	76,600	Town of Stockholm	29,220			14.96
Potsdam, NY 13676	Agreement 1088/604		Highway	29,220			89.89
	2061FR 103Ac Eligible 480		Chargebacks	29,220			29.07
MAY BE SUBJECT TO PAYMENT	ACRES 133.20		FD038 W Stockholm Fire Dis	76,600	TO M		102.28
UNDER RPTL480A UNTIL 2025	EAST-0357364 NRTH-1723492						
	DEED BOOK 1089 PG-394						
	FULL MARKET VALUE	76,600					
TOTAL TAX ---							481.39**
DATE #1							01/31/17
AMT DUE							481.39
***** 44.001-2-3 *****							
	901,902, 903 Pickle St			ACCT 1-	25- 5	BILL	2430
44.001-2-3	240 Rural res		VET WAR CT 41121	12,000	12,000		
Wolf William	Brasher Falls 402001	51,400	2017 St Lawrence Co	79,500			667.10
902 Pickle St	Easment 2007/20244	91,500	Town of Stockholm	79,500			40.71
Winthrop, NY 13697	Rur Res & MH		Highway	79,500			244.57
	ACRES 63.80		Chargebacks	79,500			79.10
	EAST-0366506 NRTH-1741892		School Relevy				672.81
	DEED BOOK 2003 PG-23201		FD039 Stockholm Fire Prot	91,500	TO M		108.26
	FULL MARKET VALUE	91,500					
TOTAL TAX ---							1,812.55**
DATE #1							01/31/17
AMT DUE							1,812.55
***** 33.002-3-18.1 *****							
	665 Porter Lynch Rd			ACCT 1-	1-110- 3	BILL	2431
33.002-3-18.1	210 1 Family Res		2017 St Lawrence Co	42,000			352.43
Wolfe Roger J Jr	Brasher Falls 402001	15,200	Town of Stockholm	42,000			21.50
665 Porter Lynch Rd	House & Garage	42,000	Highway	42,000			129.21
Norwood, NY 13668	ACRES 1.20		Chargebacks	42,000			41.79
	EAST-0354282 NRTH-1752774		FD039 Stockholm Fire Prot	42,000	TO M		49.69
	DEED BOOK 2015 PG-11461						
	FULL MARKET VALUE	42,000					
TOTAL TAX ---							594.62**
DATE #1							01/31/17
AMT DUE							594.62
***** 44.003-1-12.1 *****							
	37 Mccarthy Rd			ACCT 1-	22-12	BILL	2432
44.003-1-12.1	240 Rural res		2017 St Lawrence Co	89,000			746.82
Wood Robert G Jr	Brasher Falls 402001	26,600	Town of Stockholm	89,000			45.57
Wood Darlene J	495'fr	89,000	Highway	89,000			273.80
37 Mccarthy Rd	ACRES 14.20 BANK8888869		Chargebacks	89,000			88.55
Winthrop, NY 13697	EAST-0367385 NRTH-1734245		FD039 Stockholm Fire Prot	89,000	TO M		105.30
	DEED BOOK 1076 PG-1019						
	FULL MARKET VALUE	89,000					
TOTAL TAX ---							1,260.04**
DATE #1							01/31/17
AMT DUE							1,260.04



STATE OF NEW YORK
COUNTY - St Lawrence
TOWN - Stockholm
SWIS - 408000

2 0 1 7 T O W N T A X R O L L
T A X A B L E SECTION OF THE ROLL - 1
OWNERS NAME SEQUENCE
UNIFORM PERCENT OF VALUE IS 100.00

PAGE 680
VALUATION DATE-JUL 01, 2015
TAXABLE STATUS DATE-MAR 01, 2016

TAX MAP PARCEL NUMBER	PROPERTY LOCATION & CLASS	ASSESSMENT	EXEMPTION CODE	COUNTY	TOWN	TAX AMOUNT
CURRENT OWNERS NAME	SCHOOL DISTRICT	LAND	TAX DESCRIPTION			
CURRENT OWNERS ADDRESS	PARCEL SIZE/GRID COORD	TOTAL	SPECIAL DISTRICTS			
***** 77.002-4-1.1 *****						
77.002-4-1.1	Off Allen Falls Rd					BILL 2433
Woods Jeffrey S	910 Priv forest		2017 St Lawrence Co	16,200		135.94
Woods John Andrew	Parishville 1 406601	16,200	Town of Stockholm	16,200		8.29
57 Allen Falls Rd	FRNT 2015.00 DPTH	16,200	Highway	16,200		49.84
Potsdam, NY 13676	ACRES 28.10		Chargebacks	16,200		16.12
	EAST-0355875 NRTH-1695483		FD039 Stockholm Fire Prot	16,200	TO M	19.17
	DEED BOOK 2010 PG-10149					
	FULL MARKET VALUE	16,200				
			TOTAL TAX ---			229.36**
				DATE #1	01/31/17	
				AMT DUE	229.36	
***** 44.002-2-23 *****						
44.002-2-23	121 Sh 11C		VET COM CT 41131	18,250	18,250	BILL 2434
Wray Howard	210 1 Family Res	14,300	2017 St Lawrence Co	54,750		459.42
Wray Kathleen	Brasher Falls 402001	73,000	Town of Stockholm	54,750		28.03
121 State Highway 11C	FRNT 200.00 DPTH 170.00		Highway	54,750		168.43
Winthrop, NY 13697	ACRES 0.78		Chargebacks	54,750		54.48
	EAST-0373072 NRTH-1737914		FD039 Stockholm Fire Prot	73,000	TO M	86.37
	FULL MARKET VALUE	73,000				
			TOTAL TAX ---			796.73**
				DATE #1	01/31/17	
				AMT DUE	796.73	
***** 65.004-2-19 *****						
65.004-2-19	900 Sh 11B		2017 St Lawrence Co	39,000		BILL 2435
Wright Fred	270 Mfg housing	8,900	Town of Stockholm	39,000		327.26
900 State Highway 11B	Potsdam 2 407402	39,000	Highway	39,000		19.97
Potsdam, NY 13676	FRNT 150.00 DPTH 90.00		Chargebacks	39,000		119.98
	EAST-0355146 NRTH-1702393		FD039 Stockholm Fire Prot	39,000	TO M	38.80
	DEED BOOK 827 PG-00033					46.14
	FULL MARKET VALUE	39,000				
			TOTAL TAX ---			552.15**
				DATE #1	01/31/17	
				AMT DUE	552.15	
***** 54.049-1-25 *****						
54.049-1-25	Stockholm Knapps Station		2017 St Lawrence Co	5,000		BILL 2436
Wright Frederick M	311 Res vac land	5,000	Town of Stockholm	5,000		41.96
Wright Sarra M	Potsdam 2 407402	5,000	Highway	5,000		2.56
36 Stockholm Knapp Station Rd	.92ar		Chargebacks	5,000		15.38
Potsdam, NY 13676-3216	ACRES 0.92		FD039 Stockholm Fire Prot	5,000	TO M	4.97
	EAST-0348714 NRTH-1721236					5.92
	DEED BOOK 2002 PG-14886					
	FULL MARKET VALUE	5,000				
			TOTAL TAX ---			70.79**
				DATE #1	01/31/17	
				AMT DUE	70.79	

STATE OF NEW YORK
 COUNTY - St Lawrence
 TOWN - Stockholm
 SWIS - 408000

2 0 1 7 T O W N T A X R O L L
 T A X A B L E SECTION OF THE ROLL - 1
 OWNERS NAME SEQUENCE
 UNIFORM PERCENT OF VALUE IS 100.00

PAGE 681
 VALUATION DATE-JUL 01, 2015
 TAXABLE STATUS DATE-MAR 01, 2016

TAX MAP PARCEL NUMBER	PROPERTY LOCATION & CLASS	ASSESSMENT	EXEMPTION CODE	COUNTY	TOWN	TAXABLE VALUE	TAX AMOUNT
CURRENT OWNERS NAME	SCHOOL DISTRICT	LAND	TAX DESCRIPTION				
CURRENT OWNERS ADDRESS	PARCEL SIZE/GRID COORD	TOTAL	SPECIAL DISTRICTS				
***** 54.049-1-26 *****							
	36 Stockholm Knapps Station					ACCT 1- 32-13	BILL 2437
54.049-1-26	210 1 Family Res		2017 St Lawrence Co			110,000	923.03
Wright Frederick M	Potsdam 2 407402	15,200	Town of Stockholm			110,000	56.32
Wright Sarra M	1.36 Ar	110,000	Highway			110,000	338.40
36 Stockholm Knapp Station Rd	FRNT 264.00 DPTH 200.00		Chargebacks			110,000	109.45
Potsdam, NY 13676-3216	ACRES 1.20		FD038 W Stockholm Fire Dis		TO M	110,000	146.87
	EAST-0348896 NRTH-1721370		LT031 W Stockholm Light		TO M	110,000	86.06
	DEED BOOK 2002 PG-14886						
	FULL MARKET VALUE	110,000					
TOTAL TAX ---							1,660.13**
DATE #1							01/31/17
AMT DUE							1,660.13
***** 54.049-1-29 *****							
	Stockholm Knapps Station					ACCT 1- 40-11.21	BILL 2438
54.049-1-29	314 Rural vac<10		2017 St Lawrence Co			3,300	27.69
Wright Frederick M	Potsdam 2 407402	3,300	Town of Stockholm			3,300	1.69
Wright Sarra M	ACRES 0.50	3,300	Highway			3,300	10.15
36 Stockholm Knapp Station Rd	EAST-0348744 NRTH-1721495		Chargebacks			3,300	3.28
Potsdam, NY 13676-3216	DEED BOOK 2002 PG-14886		FD039 Stockholm Fire Prot		TO M	3,300	3.90
	FULL MARKET VALUE	3,300					
TOTAL TAX ---							46.71**
DATE #1							01/31/17
AMT DUE							46.71
***** 54.002-2-20.1 *****							
	156 Livingston Rd					ACCT 1-107-4.1	BILL 2439
54.002-2-20.1	240 Rural res		2017 St Lawrence Co			90,000	755.21
Wright Marlene B (Lu)	Potsdam 2 407402	29,900	Town of Stockholm			90,000	46.08
% Linda Snyder	L.C. to Wright	90,000	Highway			90,000	276.87
PO Box 125	20.25 Ar		Chargebacks			90,000	89.55
West Stockholm, NY 13696	ACRES 20.70		FD038 W Stockholm Fire Dis		TO M	90,000	120.17
	EAST-0356195 NRTH-1720141						
	DEED BOOK 2004 PG-8367						
	FULL MARKET VALUE	90,000					
TOTAL TAX ---							1,287.88**
DATE #1							01/31/17
AMT DUE							1,287.88
***** 54.002-2-20.2 *****							
	164 Livingston Rd					ACCT 1-107- 4.2	BILL 2440
54.002-2-20.2	210 1 Family Res		2017 St Lawrence Co			62,000	520.25
Wright William W	Potsdam 2 407402	14,400	Town of Stockholm			62,000	31.74
PO Box 149	1 Family Res	62,000	Highway			62,000	190.74
West Stockholm, NY 13696	FRNT 200.00 DPTH 175.00		Chargebacks			62,000	61.69
	ACRES 0.80		FD038 W Stockholm Fire Dis		TO M	62,000	82.78
	EAST-0355870 NRTH-1720659						
	DEED BOOK 2004 PG-15231						
	FULL MARKET VALUE	62,000					
TOTAL TAX ---							887.20**
DATE #1							01/31/17
AMT DUE							887.20

STATE OF NEW YORK
 COUNTY - St Lawrence
 TOWN - Stockholm
 SWIS - 408000

2 0 1 7 T O W N T A X R O L L
 T A X A B L E SECTION OF THE ROLL - 1
 N A M E S E C T I O N - W
 UNIFORM PERCENT OF VALUE IS 100.00

PAGE 682
 VALUATION DATE-JUL 01, 2015
 TAXABLE STATUS DATE-MAR 01, 2016
 RPS155/V04/L015
 CURRENT DATE 12/21/2016

*** S P E C I A L D I S T R I C T S U M M A R Y ***

CODE	DISTRICT NAME	TOTAL PARCELS	EXTENSION TYPE	EXTENSION VALUE	AD VALOREM VALUE	EXEMPT AMOUNT	TAXABLE VALUE	TOTAL TAX
FD037	Brasher Winthr	11	TOTAL M		484,800		484,800	797.03
FD038	W Stockholm Fi	18	TOTAL M		1502,600		1502,600	2,006.26
FD039	Stockholm Fire	78	TOTAL M		4178,800		4178,800	4,944.25
LT030	Winthrop Light	10	TOTAL M		481,800		481,800	263.70
LT031	W Stockholm Li	4	TOTAL M		415,000		415,000	324.69
LT032	Sanfordville L	6	TOTAL M		504,000		504,000	192.85
NL002	Norwood Librar	8	TOTAL		633,000		633,000	453.51
US001	Unpaid Sewer T	1	MOVTAX	214.20			214.20	214.20

*** S C H O O L D I S T R I C T S U M M A R Y ***

CODE	DISTRICT NAME	TOTAL PARCELS	ASSESSED LAND	ASSESSED TOTAL	EXEMPT AMOUNT	TOTAL TAXABLE
					----- STAR AMOUNT	----- STAR TAXABLE
	Brasher Falls	61	1045,800	2697,600		2,697,600
402001	Norwood-Norfolk	8	156,900	633,000	1064,700	1,632,900 633,000
406201	Parishville 1	3	48,800	110,900	150,000	483,000 110,900
406601	Potsdam 2	35	712,200	2724,700	92,280	110,900 2,632,420
407402					865,900	1,766,520
	S U B - T O T A L	107	1963,700	6166,200	92,280	6,073,920
	S U B - T O T A L (CONT)				2080,600	3,993,320
	T O T A L	107	1963,700	6166,200	92,280	6,073,920
	T O T A L (CONT)				2080,600	3,993,320

STATE OF NEW YORK
COUNTY - St Lawrence
TOWN - Stockholm
SWIS - 408000

2 0 1 7 T O W N T A X R O L L
T A X A B L E SECTION OF THE ROLL - 1
OWNERS NAME SEQUENCE
UNIFORM PERCENT OF VALUE IS 100.00

PAGE 684
VALUATION DATE-JUL 01, 2015
TAXABLE STATUS DATE-MAR 01, 2016

TAX MAP PARCEL NUMBER	PROPERTY LOCATION & CLASS	ASSESSMENT	EXEMPTION CODE	COUNTY	TOWN	TAX AMOUNT
CURRENT OWNERS NAME	SCHOOL DISTRICT	LAND	TAX DESCRIPTION	TAXABLE VALUE		
CURRENT OWNERS ADDRESS	PARCEL SIZE/GRID COORD	TOTAL	SPECIAL DISTRICTS			
***** 34.002-1-6 *****						
864 Sh 420				ACCT 1-	60- 9	BILL 2441
34.002-1-6	210 1 Family Res		2017 St Lawrence Co	65,000		545.43
Yandoh Beth V	Brasher Falls 402001	12,500	Town of Stockholm	65,000		33.28
864 State Highway 420	150x201x150x196	65,000	Highway	65,000		199.96
Brasher Falls, NY 13613	FRNT 150.00 DPTH 200.00		Chargebacks	65,000		64.67
	ACRES 0.69		FD039 Stockholm Fire Prot	65,000	TO M	76.91
	EAST-0372725 NRTH-1759016					
	DEED BOOK 2001 PG-21264					
	FULL MARKET VALUE	65,000				
TOTAL TAX ---						920.25**
						DATE #1 01/31/17
						AMT DUE 920.25
***** 34.076-2-23 *****						
260 Sh 420				ACCT 1-	107-10	BILL 2442
34.076-2-23	210 1 Family Res		VET COM CT 41131	18,750	18,750	
Yandoh Beverly	Brasher Falls 402001	7,300	2017 St Lawrence Co	56,250		472.00
PO Box 26	FRNT 88.00 DPTH 125.00	75,000	Town of Stockholm	56,250		28.80
Winthrop, NY 13697	ACRES 0.25		Highway	56,250		173.05
	EAST-0382069 NRTH-1746689		Chargebacks	56,250		55.97
	DEED BOOK 750 PG-00480		FD037 Brasher Winthrp FD	75,000	TO M	123.31
	FULL MARKET VALUE	75,000	LT030 Winthrop Light	75,000	TO M	41.05
TOTAL TAX ---						894.18**
						DATE #1 01/31/17
						AMT DUE 894.18
***** 34.004-2-24.21 *****						
1990 Cr 49				ACCT 1-	41- 6.2	BILL 2443
34.004-2-24.21	210 1 Family Res		2017 St Lawrence Co	189,000		1,585.93
Yandoh John W Jr	Brasher Falls 402001	20,400	Town of Stockholm	189,000		96.77
Yandoh Molly	346x667x401x455x270	189,000	Highway	189,000		581.44
1990 County Route 49	ACRES 6.40		Chargebacks	189,000		188.05
Winthrop, NY 13697	EAST-0376384 NRTH-1748876		FD039 Stockholm Fire Prot	189,000	TO M	223.62
	DEED BOOK 2012 PG-9281					
	FULL MARKET VALUE	189,000				
TOTAL TAX ---						2,675.81**
						DATE #1 01/31/17
						AMT DUE 2,675.81
***** 34.004-6-20.21 *****						
171 Sh 420						BILL 2444
34.004-6-20.21	240 Rural res		2017 St Lawrence Co	68,000		570.60
Yandoh John W Jr	Brasher Falls 402001	23,300	Town of Stockholm	68,000		34.82
1990 County Route 49	Garage	68,000	Highway	68,000		209.19
Winthrop, NY 13697	ACRES 15.40		Chargebacks	68,000		67.66
	EAST-0383027 NRTH-1745176		FD039 Stockholm Fire Prot	68,000	TO M	80.46
	DEED BOOK 1050 PG-493					
	FULL MARKET VALUE	68,000				
TOTAL TAX ---						962.73**
						DATE #1 01/31/17
						AMT DUE 962.73

STATE OF NEW YORK
 COUNTY - St Lawrence
 TOWN - Stockholm
 SWIS - 408000

2 0 1 7 T O W N T A X R O L L
 T A X A B L E SECTION OF THE ROLL - 1
 OWNERS NAME SEQUENCE
 UNIFORM PERCENT OF VALUE IS 100.00

PAGE 685
 VALUATION DATE-JUL 01, 2015
 TAXABLE STATUS DATE-MAR 01, 2016

TAX MAP PARCEL NUMBER	PROPERTY LOCATION & CLASS	ASSESSMENT	EXEMPTION CODE	COUNTY	TOWN	TAX AMOUNT
CURRENT OWNERS NAME	SCHOOL DISTRICT	LAND	TAX DESCRIPTION	TAXABLE VALUE		
CURRENT OWNERS ADDRESS	PARCEL SIZE/GRID COORD	TOTAL	SPECIAL DISTRICTS			
***** 34.004-6-21.12 *****						
	Off SH 420					BILL 2445
34.004-6-21.12	232 Vacant rural		2017 St Lawrence Co	2,000		16.78
Yandoh John W Jr	Brasher Falls 402001	2,000	Town of Stockholm	2,000		1.02
1990 County Route 49	FRNT 167.00 DPTH 578.00	2,000	Highway	2,000		6.15
Winthrop, NY 13697	ACRES 1.80		Chargebacks	2,000		1.99
	EAST-0383271 NRTH-1744664		FD037 Brasher Winthrp FD	2,000	TO M	3.29
	DEED BOOK 2011 PG-12389		LT030 Winthrop Light	2,000	TO M	1.09
	FULL MARKET VALUE	2,000				
TOTAL TAX ---						30.32**
DATE #1						01/31/17
AMT DUE						30.32
***** 44.004-3-4 *****						
	Reed Rd/abandoned					BILL 2446
44.004-3-4	910 Priv forest		2017 St Lawrence Co	14,000		117.48
Yandoh John W Jr	Brasher Falls 402001	7,800	Town of Stockholm	14,000		7.17
1990 County Route 49	387x875x113x137x	14,000	Highway	14,000		43.07
Winthrop, NY 13697	541x627xvar		Chargebacks	14,000		13.93
	ACRES 13.60		FD039 Stockholm Fire Prot	14,000	TO M	16.56
	EAST-0373483 NRTH-1728659					
	DEED BOOK 1036 PG-00439					
	FULL MARKET VALUE	14,000				
TOTAL TAX ---						198.21**
DATE #1						01/31/17
AMT DUE						198.21
***** 44.002-2-20 *****						
	SH 11C					BILL 2447
44.002-2-20	314 Rural vac<10		2017 St Lawrence Co	4,000		33.56
Yandoh Lisa G	Brasher Falls 402001	4,000	Town of Stockholm	4,000		2.05
PO Box 922	FRNT 90.00 DPTH 231.00	4,000	Highway	4,000		12.31
Potsdam, NY 13676	EAST-0374976 NRTH-1740243		Chargebacks	4,000		3.98
	DEED BOOK 2011 PG-16969		FD039 Stockholm Fire Prot	4,000	TO M	4.73
	FULL MARKET VALUE	4,000				
TOTAL TAX ---						56.63**
DATE #1						01/31/17
AMT DUE						56.63
***** 34.004-6-19.2 *****						
	164 Sh 420					BILL 2448
34.004-6-19.2	210 1 Family Res - WTRFNT		2017 St Lawrence Co	50,000		419.56
Yandoh Stephen	Brasher Falls 402001	18,600	Town of Stockholm	50,000		25.60
Yandoh Beth	ACRES 4.60	50,000	Highway	50,000		153.82
PO Box 164	EAST-0383418 NRTH-1745696		Chargebacks	50,000		49.75
Winthrop, NY 13697	DEED BOOK 2006 PG-7757		FD039 Stockholm Fire Prot	50,000	TO M	59.16
	FULL MARKET VALUE	50,000				
TOTAL TAX ---						707.89**
DATE #1						01/31/17
AMT DUE						707.89

STATE OF NEW YORK
COUNTY - St Lawrence
TOWN - Stockholm
SWIS - 408000

2 0 1 7 T O W N T A X R O L L
T A X A B L E SECTION OF THE ROLL - 1
OWNERS NAME SEQUENCE
UNIFORM PERCENT OF VALUE IS 100.00

PAGE 686
VALUATION DATE-JUL 01, 2015
TAXABLE STATUS DATE-MAR 01, 2016

TAX MAP PARCEL NUMBER	PROPERTY LOCATION & CLASS	ASSESSMENT	EXEMPTION CODE	COUNTY	TOWN	TAXABLE VALUE	TAX AMOUNT
CURRENT OWNERS NAME	SCHOOL DISTRICT	LAND	TAX DESCRIPTION				
CURRENT OWNERS ADDRESS	PARCEL SIZE/GRID COORD	TOTAL	SPECIAL DISTRICTS				
***** 25.003-4-11 *****							
	1053 Sh 420					ACCT 1- 67- 3	BILL 2449
25.003-4-11	210 1 Family Res		2017 St Lawrence Co			48,000	402.78
Yelle David	Brasher Falls 402001	9,600	Town of Stockholm			48,000	24.58
Yelle Cheryl	FRNT 100.00 DPTH 175.00	48,000	Highway			48,000	147.67
1576 State Highway 420	EAST-0369841 NRTH-1762800		Chargebacks			48,000	47.76
Norfolk, NY 13667	DEED BOOK 2016 PG-5893		FD039 Stockholm Fire Prot		TO M	48,000	56.79
	FULL MARKET VALUE	48,000					

PRIOR OWNER ON 3/01/2016
Baker Dean E

TOTAL TAX --- 679.58**
DATE #1 01/31/17
AMT DUE 679.58

***** 54.002-5-18 *****							
	Off Old Market Rd						BILL 2450
54.002-5-18	314 Rural vac<10 - WTRFNT		2017 St Lawrence Co			10,000	83.91
Yenser Brenda & Etal	Potsdam 2 407402	10,000	Town of Stockholm			10,000	5.12
9 Barbara Dr	Lot (11)	10,000	Highway			10,000	30.76
Alburtis, PA 18011	Cold River Properties		Chargebacks			10,000	9.95
	Subdivision 370'WF		FD038 W Stockholm Fire Dis		TO M	10,000	13.35
	FRNT 370.00 DPTH						
	ACRES 9.40						
	EAST-0352167 NRTH-1723529						
	DEED BOOK 2010 PG-5951						
	FULL MARKET VALUE	10,000					

TOTAL TAX --- 143.09**
DATE #1 01/31/17
AMT DUE 143.09

***** 34.004-6-50 *****							
	445 Sh 11C					ACCT 1- 24- 7	BILL 2451
34.004-6-50	210 1 Family Res		2017 St Lawrence Co			89,000	746.82
Young Xann M	Brasher Falls 402001	15,400	Town of Stockholm			89,000	45.57
445 State Highway 11C	1.10A	89,000	Highway			89,000	273.80
Winthrop, NY 13697	216x236x198x238		Chargebacks			89,000	88.55
	FRNT 216.00 DPTH 237.00		School Relevy				1,436.55
	EAST-0378267 NRTH-1743919		FD039 Stockholm Fire Prot		TO M	89,000	105.30
	DEED BOOK 2006 PG-6262						
	FULL MARKET VALUE	89,000					

TOTAL TAX --- 2,696.59**
DATE #1 01/31/17
AMT DUE 2,696.59

STATE OF NEW YORK
 COUNTY - St Lawrence
 TOWN - Stockholm
 SWIS - 408000

2017 TOWN TAX ROLL
 TAXABLE SECTION OF THE ROLL - 1
 NAME SECTION - Y
 UNIFORM PERCENT OF VALUE IS 100.00

PAGE 687
 VALUATION DATE-JUL 01, 2015
 TAXABLE STATUS DATE-MAR 01, 2016
 RPS155/V04/L015
 CURRENT DATE 12/21/2016

*** SPECIAL DISTRICT SUMMARY ***

CODE	DISTRICT NAME	TOTAL PARCELS	EXTENSION TYPE	EXTENSION VALUE	AD VALOREM VALUE	EXEMPT AMOUNT	TAXABLE VALUE	TOTAL TAX
FD037	Brasher Winthr	2	TOTAL M		77,000		77,000	126.60
FD038	W Stockholm Fi	1	TOTAL M		10,000		10,000	13.35
FD039	Stockholm Fire	8	TOTAL M		527,000		527,000	623.53
LT030	Winthrop Light	2	TOTAL M		77,000		77,000	42.14

*** SCHOOL DISTRICT SUMMARY ***

CODE	DISTRICT NAME	TOTAL PARCELS	ASSESSED LAND	ASSESSED TOTAL	EXEMPT AMOUNT	TOTAL TAXABLE
					-----	-----
					STAR AMOUNT	STAR TAXABLE
	Brasher Falls	10	120,900	604,000		604,000
402001	Potsdam 2	1	10,000	10,000	215,300	388,700
407402						10,000
	S U B - T O T A L	11	130,900	614,000		614,000
	S U B - T O T A L (CONT)				215,300	398,700
	T O T A L	11	130,900	614,000		614,000
	T O T A L (CONT)				215,300	398,700

*** SYSTEM CODES SUMMARY ***

NO SYSTEM EXEMPTIONS AT THIS LEVEL

STATE OF NEW YORK
 COUNTY - St Lawrence
 TOWN - Stockholm
 SWIS - 408000

2017 TOWN TAX ROLL
 TAXABLE SECTION OF THE ROLL - 1
 OWNERS NAME SEQUENCE
 UNIFORM PERCENT OF VALUE IS 100.00

PAGE 689
 VALUATION DATE-JUL 01, 2015
 TAXABLE STATUS DATE-MAR 01, 2016

TAX MAP PARCEL NUMBER	PROPERTY LOCATION & CLASS	ASSESSMENT	EXEMPTION CODE-----	COUNTY-----	TOWN-----	
CURRENT OWNERS NAME	SCHOOL DISTRICT	LAND	TAX DESCRIPTION	TAXABLE VALUE		TAX AMOUNT
CURRENT OWNERS ADDRESS	PARCEL SIZE/GRID COORD	TOTAL	SPECIAL DISTRICTS			
***** 33.002-3-23 *****						
	2814 Cr 49			ACCT 1- 93- 4.1	BILL	2452
33.002-3-23	240 Rural res		CW_15_VET/ 41162	9,450	0	
Zahler Jeffrey J	Brasher Falls 402001	34,900	2017 St Lawrence Co	53,550		449.35
Zahler Barbara D	30.57ar 1621'Fr	63,000	Town of Stockholm	63,000		32.26
2814 County Route 49	ACRES 38.90		Highway	63,000		193.81
Winthrop, NY 13697	EAST-0359270 NRTH-1751881		Chargebacks	63,000		62.68
	DEED BOOK 2002 PG-21332		FD039 Stockholm Fire Prot	63,000	TO M	74.54
	FULL MARKET VALUE	63,000				
			TOTAL TAX ---			812.64**
				DATE #1		01/31/17
				AMT DUE		812.64
***** 25.003-3-9 *****						
	Sh 420			ACCT 1-108- 4	BILL	2453
25.003-3-9	314 Rural vac<10		2017 St Lawrence Co	3,800		31.89
Zaninovich Helen	Brasher Falls 402001	3,800	Town of Stockholm	3,800		1.95
2426 Willow Ave	Also See 1046/571/573	3,800	Highway	3,800		11.69
Niagara Falls, NY 14305	FRNT 87.00 DPTH 245.00		Chargebacks	3,800		3.78
	ACRES 0.50		School Relevy			92.52
	EAST-0371417 NRTH-1760511		FD039 Stockholm Fire Prot	3,800	TO M	4.50
	DEED BOOK 1046 PG-00569					
	FULL MARKET VALUE	3,800				
			TOTAL TAX ---			146.33**
				DATE #1		01/31/17
				AMT DUE		146.33
***** 34.076-6-1.1 *****						
	592 SH 11C				BILL	2454
34.076-6-1.1	210 1 Family Res		2017 St Lawrence Co	99,500		834.92
Zenger Timothy	Brasher Falls 402001	16,000	Town of Stockholm	99,500		50.95
Zenger Sara	292'WFX555X284X605	99,500	Highway	99,500		306.10
592 State Highway 11C	FRNT 292.00 DPTH 412.00		Chargebacks	99,500		99.00
Winthrop, NY 13697	ACRES 3.30		FD037 Brasher Winthrp FD	99,500	TO M	163.58
	EAST-0381835 NRTH-1746065		LT030 Winthrop Light	99,500	TO M	54.46
	DEED BOOK 2015 PG-17260					
	FULL MARKET VALUE	99,500				
			TOTAL TAX ---			1,509.01**
				DATE #1		01/31/17
				AMT DUE		1,509.01
***** 45.003-1-27.1 *****						
	923 Buckton Rd			ACCT 1- 28- 2	BILL	2455
45.003-1-27.1	240 Rural res		2017 St Lawrence Co	95,000		797.16
Zook Jacob M	Brasher Falls 402001	48,800	Town of Stockholm	95,000		48.64
923 Buckton Rd	Easement 2008/21224	95,000	Highway	95,000		292.26
Winthrop, NY 13697-3135	ACRES 58.50		Chargebacks	95,000		94.52
	EAST-0386241 NRTH-1731016		FD039 Stockholm Fire Prot	95,000	TO M	112.40
	DEED BOOK 2013 PG-15094					
	FULL MARKET VALUE	95,000				
			TOTAL TAX ---			1,344.98**
				DATE #1		01/31/17
				AMT DUE		1,344.98

STATE OF NEW YORK
 COUNTY - St Lawrence
 TOWN - Stockholm
 SWIS - 408000

2 0 1 7 T O W N T A X R O L L
 T A X A B L E SECTION OF THE ROLL - 1
 N A M E S E C T I O N - Z
 UNIFORM PERCENT OF VALUE IS 100.00

PAGE 690
 VALUATION DATE-JUL 01, 2015
 TAXABLE STATUS DATE-MAR 01, 2016
 RPS155/V04/L015
 CURRENT DATE 12/21/2016

*** S P E C I A L D I S T R I C T S U M M A R Y ***

CODE	DISTRICT NAME	TOTAL PARCELS	EXTENSION TYPE	EXTENSION VALUE	AD VALOREM VALUE	EXEMPT AMOUNT	TAXABLE VALUE	TOTAL TAX
FD037	Brasher Winthr	1	TOTAL M		99,500		99,500	163.58
FD039	Stockholm Fire	3	TOTAL M		161,800		161,800	191.44
LT030	Winthrop Light	1	TOTAL M		99,500		99,500	54.46

*** S C H O O L D I S T R I C T S U M M A R Y ***

CODE	DISTRICT NAME	TOTAL PARCELS	ASSESSED LAND	ASSESSED TOTAL	EXEMPT AMOUNT	TOTAL TAXABLE
					----- STAR AMOUNT	----- STAR TAXABLE
	Brasher Falls	4	103,500	261,300		261,300
402001					90,000	171,300
	S U B - T O T A L	4	103,500	261,300		261,300
	S U B - T O T A L (CONT)				90,000	171,300
	T O T A L	4	103,500	261,300		261,300
	T O T A L (CONT)				90,000	171,300

*** S Y S T E M C O D E S S U M M A R Y ***

NO SYSTEM EXEMPTIONS AT THIS LEVEL

*** E X E M P T I O N S U M M A R Y ***

CODE	DESCRIPTION	TOTAL PARCELS	COUNTY	TOWN
41162	CW_15_VET/ T O T A L	1 1	9,450 9,450	

STATE OF NEW YORK
 COUNTY - St Lawrence
 TOWN - Stockholm
 SWIS - 408000

2017 TOWN TAX ROLL
 TAXABLE SECTION OF THE ROLL - 1
 NAME SECTION - Z
 UNIFORM PERCENT OF VALUE IS 100.00

PAGE 691
 VALUATION DATE-JUL 01, 2015
 TAXABLE STATUS DATE-MAR 01, 2016
 RPS155/V04/L015
 CURRENT DATE 12/21/2016

*** GRAND TOTALS ***

ROLL SEC	DESCRIPTION	TOTAL PARCELS	ASSESSED LAND	ASSESSED TOTAL	EXEMPT AMOUNT ----- STAR AMOUNT	TOTAL TAXABLE ----- STAR TAXABLE	TOTAL TAX
	2017 St Lawrence C		103,500	261,300	9,450	251,850	2,113.32
	Town of Stockholm		103,500	261,300		261,300	133.80
	Highway		103,500	261,300		261,300	803.86
	Chargebacks		103,500	261,300		261,300	259.98
	School Relevy						92.52
	SPEC DIST TAXES						409.48
1	TAXABLE	4					3,812.96

STATE OF NEW YORK
 COUNTY - St Lawrence
 TOWN - Stockholm
 SWIS - 408000

2 0 1 7 T O W N T A X R O L L
 T A X A B L E SECTION OF THE ROLL - 1
 UNIFORM PERCENT OF VALUE IS 100.00

PAGE 692
 VALUATION DATE-JUL 01, 2015
 TAXABLE STATUS DATE-MAR 01, 2016
 RPS155/V04/L015
 CURRENT DATE 12/21/2016

R O L L S U B S E C T I O N - - T O T A L S

*** S P E C I A L D I S T R I C T S U M M A R Y ***

CODE	DISTRICT NAME	TOTAL PARCELS	EXTENSION TYPE	EXTENSION VALUE	AD VALOREM VALUE	EXEMPT AMOUNT	TAXABLE VALUE	TOTAL TAX
FD037	Brasher Winthr	190	TOTAL M		11290,800		11290,800	18,562.78
FD038	W Stockholm Fi	297	TOTAL M		17472,800	57,693	17415,107	23,252.41
FD039	Stockholm Fire	1,968	TOTAL M		110305,600	980,737	109324,863	129,349.94
LT030	Winthrop Light	186	TOTAL M		11276,800		11276,800	6,171.88
LT031	W Stockholm Li	119	TOTAL M		6770,300	6,212	6764,088	5,291.97
LT032	Sanfordville L	82	TOTAL M		5786,600		5786,600	2,214.12
NL002	Norwood Librar	292	TOTAL		14736,050	12,700	14723,350	10,548.47
US001	Unpaid Sewer T	42	MOVTAX	9,873.90			9,873.90	9,873.90

*** S C H O O L D I S T R I C T S U M M A R Y ***

CODE	DISTRICT NAME	TOTAL PARCELS	ASSESSED LAND	ASSESSED TOTAL	EXEMPT AMOUNT	TOTAL TAXABLE
					STAR AMOUNT	STAR TAXABLE
	Brasher Falls	1372	27544,300	74102,250	860,541	73,241,709
402001	Norwood-Norfolk	292	5257,750	14736,050	23339,240 80,630	49,902,469 14,655,420
406201	Parishville 1	101	2930,100	5811,600	5125,700 80,792	9,529,720 5,730,808
406601	Potsdam 2	690	13415,800	44419,300	1131,800 884,759	4,599,008 43,534,541
407402					13052,150	30,482,391
	S U B - T O T A L	2455	49147,950	139069,200	1906,722	137,162,478
	S U B - T O T A L (CONT)				42648,890	94,513,588
	T O T A L	2455	49147,950	139069,200	1906,722	137,162,478
	T O T A L (CONT)				42648,890	94,513,588

STATE OF NEW YORK
 COUNTY - St Lawrence
 TOWN - Stockholm
 SWIS - 408000

2 0 1 7 T O W N T A X R O L L
 T A X A B L E SECTION OF THE ROLL - 1
 UNIFORM PERCENT OF VALUE IS 100.00

PAGE 693
 VALUATION DATE-JUL 01, 2015
 TAXABLE STATUS DATE-MAR 01, 2016
 RPS155/V04/L015
 CURRENT DATE 12/21/2016

R O L L S U B S E C T I O N - - T O T A L S

*** S Y S T E M C O D E S S U M M A R Y ***

NO SYSTEM EXEMPTIONS AT THIS LEVEL

*** E X E M P T I O N S U M M A R Y ***

CODE	DESCRIPTION	TOTAL PARCELS	COUNTY	TOWN
25300	Other Non	1	12,700	12,700
41003	Vet Chg of	29		1318,549
41112	Vet Pro Ra	29	1168,992	
41121	VET WAR CT	84	868,553	868,553
41131	VET COM CT	78	1342,583	1342,583
41141	VET DIS CT	42	1040,950	1040,950
41162	CW_15_VET/	16	176,250	
41172	CW_DISBLD_	1	40,000	
41691	RPTL466_f	26	78,000	78,000
41700	Ag Buildin	6	102,000	102,000
41720	Ag Distric	46	657,530	657,530
41800	Aged - All	18	448,789	444,516
41801	Aged - Co	11	221,493	220,445
41802	Aged - Cou	5	119,700	
41803	Aged - Tow	9		144,490
42100	Silo	22	368,200	368,200
47460	Forest 480	3	76,302	76,302
	T O T A L	426	6722,042	6674,818

*** G R A N D T O T A L S ***

ROLL SEC	DESCRIPTION	TOTAL PARCELS	ASSESSED LAND	ASSESSED TOTAL	EXEMPT AMOUNT	TOTAL TAXABLE	TOTAL TAX
					----- STAR AMOUNT	----- STAR TAXABLE	
	2017 St Lawrence C		49147,950	139069,200	6,722,042	132,347,158	1110,549.58

STATE OF NEW YORK
 COUNTY - St Lawrence
 TOWN - Stockholm
 SWIS - 408000

2 0 1 7 T O W N T A X R O L L
 T A X A B L E SECTION OF THE ROLL - 1
 UNIFORM PERCENT OF VALUE IS 100.00

PAGE 694
 VALUATION DATE-JUL 01, 2015
 TAXABLE STATUS DATE-MAR 01, 2016
 RPS155/V04/L015
 CURRENT DATE 12/21/2016

R O L L S U B S E C T I O N - - T O T A L S

*** G R A N D T O T A L S ***

ROLL SEC	DESCRIPTION	TOTAL PARCELS	ASSESSED LAND	ASSESSED TOTAL	EXEMPT AMOUNT ----- STAR AMOUNT	TOTAL TAXABLE ----- STAR TAXABLE	TOTAL TAX
	Town of Stockholm		49147,950	139069,200	6,674,818	132,394,382	67,787.00
	Highway		49147,950	139069,200	6,674,818	132,394,382	407,295.07
	Chargebacks		49147,950	139069,200	6,674,818	132,394,382	131,728.53
	School Relevy						293,240.02
	SPEC DIST TAXES						205,265.47
1	TAXABLE	2,455					2215,865.67

STATE OF NEW YORK
 COUNTY - St Lawrence
 TOWN - Stockholm
 SWIS - 408000

2 0 1 7 T O W N T A X R O L L
 T A X A B L E SECTION OF THE ROLL - 1
 OWNERS NAME SEQUENCE
 UNIFORM PERCENT OF VALUE IS 100.00

PAGE 695
 SUB-SECT - R VALUATION DATE-JUL 01, 2015
 TAXABLE STATUS DATE-MAR 01, 2016

TAX MAP PARCEL NUMBER	PROPERTY LOCATION & CLASS	ASSESSMENT	EXEMPTION CODE	COUNTY	TOWN	TAX AMOUNT
CURRENT OWNERS NAME	SCHOOL DISTRICT	LAND	TAX DESCRIPTION	TAXABLE VALUE		
CURRENT OWNERS ADDRESS	PARCEL SIZE/GRID COORD	TOTAL	SPECIAL DISTRICTS			
***** 44.002-3-27 *****						
	9821 Ush 11			ACCT 1-	50- 1	BILL 2456
44.002-3-27	210 1 Family Res		County Tax 33201	49,000	49,000	
Crump Michael A	Brasher Falls 402001	15,300	2017 St Lawrence Co	0.00		0.00
577 State Highway 11C	200x415x150x330	49,000	Town of Stockholm	0.00		0.00
Winthrop, NY 13697	ACRES 1.30		Highway	0.00		0.00
	EAST-0376673 NRTH-1737033		Chargebacks	0.00		0.00
PRIOR OWNER ON 3/01/2016	DEED BOOK 2016 PG-15259		FD039 Stockholm Fire Prot	0	TO M	
St Lawrence County	FULL MARKET VALUE	49,000	49,000 EX			
TOTAL TAX ---						0.00**

STATE OF NEW YORK
 COUNTY - St Lawrence
 TOWN - Stockholm
 SWIS - 408000

2017 TOWN TAX ROLL
 TAXABLE SECTION OF THE ROLL - 1
 NAME SECTION - C
 UNIFORM PERCENT OF VALUE IS 100.00

PAGE 696
 SUB-SECT - R VALUATION DATE-JUL 01, 2015
 TAXABLE STATUS DATE-MAR 01, 2016
 RPS155/V04/L015
 CURRENT DATE 12/21/2016

*** SPECIAL DISTRICT SUMMARY ***

CODE	DISTRICT NAME	TOTAL PARCELS	EXTENSION TYPE	EXTENSION VALUE	AD VALOREM VALUE	EXEMPT AMOUNT	TAXABLE VALUE	TOTAL TAX
FD039	Stockholm Fire	1	TOTAL M		49,000	49,000		

*** SCHOOL DISTRICT SUMMARY ***

CODE	DISTRICT NAME	TOTAL PARCELS	ASSESSED LAND	ASSESSED TOTAL	EXEMPT AMOUNT	TOTAL TAXABLE
					-----	-----
					STAR AMOUNT	STAR TAXABLE
	Brasher Falls	1	15,300	49,000		49,000
402001						49,000
	SUB - TOTAL	1	15,300	49,000		49,000
	SUB - TOTAL (CONT)					49,000
	TOTAL	1	15,300	49,000		49,000
	TOTAL (CONT)					49,000

*** SYSTEM CODES SUMMARY ***

NO SYSTEM EXEMPTIONS AT THIS LEVEL

*** EXEMPTION SUMMARY ***

CODE	DESCRIPTION	TOTAL PARCELS	COUNTY	TOWN
33201	County Tax	1	49,000	49,000
	TOTAL	1	49,000	49,000

STATE OF NEW YORK
 COUNTY - St Lawrence
 TOWN - Stockholm
 SWIS - 408000

2017 TOWN TAX ROLL
 TAXABLE SECTION OF THE ROLL - 1
 NAME SECTION - C
 UNIFORM PERCENT OF VALUE IS 100.00

PAGE 697
 SUB-SECT - R VALUATION DATE-JUL 01, 2015
 TAXABLE STATUS DATE-MAR 01, 2016
 RPS155/V04/L015
 CURRENT DATE 12/21/2016

*** GRAND TOTALS ***

ROLL SEC	DESCRIPTION	TOTAL PARCELS	ASSESSED LAND	ASSESSED TOTAL	EXEMPT AMOUNT ----- STAR AMOUNT	TOTAL TAXABLE ----- STAR TAXABLE	TOTAL TAX
	RS 1 TOTAL SPEC DIST TAXES TAXABLE	1	15,300	49,000	49,000		

STATE OF NEW YORK
 COUNTY - St Lawrence
 TOWN - Stockholm
 SWIS - 408000

2 0 1 7 T O W N T A X R O L L
 T A X A B L E SECTION OF THE ROLL - 1
 OWNERS NAME SEQUENCE
 UNIFORM PERCENT OF VALUE IS 100.00

PAGE 698
 SUB-SECT - R VALUATION DATE-JUL 01, 2015
 TAXABLE STATUS DATE-MAR 01, 2016

TAX MAP PARCEL NUMBER	PROPERTY LOCATION & CLASS	ASSESSMENT	EXEMPTION CODE	COUNTY	TOWN	TAXABLE VALUE	TAX AMOUNT
CURRENT OWNERS NAME	SCHOOL DISTRICT	LAND	TAX DESCRIPTION				
CURRENT OWNERS ADDRESS	PARCEL SIZE/GRID COORD	TOTAL	SPECIAL DISTRICTS				
***** 56.001-2-17 *****							
56.001-2-17	Barrett Rd		County Ref 33302	ACCT 1-115- 3		30,333	0
St Lawrence Co Reforestation	942 Co. reforest		2017 St Lawrence Co			0.00	0.00
Attn: SLC Treasurer	Brasher Falls 402001	30,333	Town of Stockholm			30,333	15.53
48 Court St	Pri For	30,333	Highway			30,333	93.32
Canton, NY 13617	ACRES 70.20 BANK9999903		Chargebacks			30,333	30.18
	EAST-0393646 NRTH-1721481		FD039 Stockholm Fire Prot			30,333	35.89
	DEED BOOK 276 PG-00065						
	FULL MARKET VALUE	30,333					
						TOTAL TAX ---	174.92**
						DATE #1	01/31/17
						AMT DUE	174.92
***** 56.003-2-2 *****							
56.003-2-2	Off Nichols Rd		County Ref 33302	ACCT 1-115- 5		46,129	0
St Lawrence Co Reforestation	942 Co. reforest		2017 St Lawrence Co			0.00	0.00
Attn: SLC Treasurer	Brasher Falls 402001	46,129	Town of Stockholm			46,129	23.62
48 Court St	Pri For	46,129	Highway			46,129	141.91
Canton, NY 13617	ACRES 117.70 BANK9999903		Chargebacks			46,129	45.90
	EAST-0390593 NRTH-1717827		FD039 Stockholm Fire Prot			46,129	54.58
	DEED BOOK 266 PG-00494						
	FULL MARKET VALUE	46,129					
						TOTAL TAX ---	266.01**
						DATE #1	01/31/17
						AMT DUE	266.01
***** 65.002-4-3 *****							
65.002-4-3	West Stockholm Southville		County Ref 33302	ACCT 1-115- 6		43,282	0
St Lawrence Co Reforestation	942 Co. reforest		2017 St Lawrence Co			0.00	0.00
Attn: SLC Treasurer	Potsdam 2 407402	43,282	Town of Stockholm			43,282	22.16
48 Court St	Pri For 116.21A(d)	43,282	Highway			43,282	133.15
Canton, NY 13617	ACRES 110.70 BANK9999903		Chargebacks			43,282	43.07
	EAST-0358144 NRTH-1709049		FD039 Stockholm Fire Prot			43,282	51.21
	DEED BOOK 278 PG-00110						
	FULL MARKET VALUE	43,282					
						TOTAL TAX ---	249.59**
						DATE #1	01/31/17
						AMT DUE	249.59
***** 65.002-4-8 *****							
65.002-4-8	Benton Rd		County Ref 33302	ACCT 1-115- 7		10,373	0
St Lawrence Co Reforestation	942 Co. reforest		2017 St Lawrence Co			0.00	0.00
Attn: SLC Treasurer	Parishville 1 406601	10,373	Town of Stockholm			10,373	5.31
48 Court St	Pri For	10,373	Highway			10,373	31.91
Canton, NY 13617	ACRES 20.20 BANK9999903		Chargebacks			10,373	10.32
	EAST-0356022 NRTH-1705870		FD039 Stockholm Fire Prot			10,373	12.27
	DEED BOOK 263 PG-00404						
	FULL MARKET VALUE	10,373					
						TOTAL TAX ---	59.81**
						DATE #1	01/31/17
						AMT DUE	59.81

STATE OF NEW YORK
 COUNTY - St Lawrence
 TOWN - Stockholm
 SWIS - 408000

2 0 1 7 T O W N T A X R O L L
 T A X A B L E SECTION OF THE ROLL - 1
 OWNERS NAME SEQUENCE
 UNIFORM PERCENT OF VALUE IS 100.00

PAGE 699
 SUB-SECT - R VALUATION DATE-JUL 01, 2015
 TAXABLE STATUS DATE-MAR 01, 2016

TAX MAP PARCEL NUMBER	PROPERTY LOCATION & CLASS	ASSESSMENT	EXEMPTION CODE-----	COUNTY-----	TOWN-----	TAX AMOUNT
CURRENT OWNERS NAME	SCHOOL DISTRICT	LAND	TAX DESCRIPTION	TAXABLE VALUE		
CURRENT OWNERS ADDRESS	PARCEL SIZE/GRID COORD	TOTAL	SPECIAL DISTRICTS			
***** 66.002-1-11 *****						
66.002-1-11	Sullivan Rd		County Ref 33302	ACCT 1-115- 2	BILL	2461
St Lawrence Co Reforestation	942 Co. reforest		2017 St Lawrence Co	18,651	0	
Attn: SLC Treasurer	Brasher Falls 402001	18,651	Town of Stockholm	0.00		0.00
48 Court St	48ar Reforested	18,651	Highway	18,651		9.55
Canton, NY 13617	ACRES 47.80 BANK9999903		Chargebacks	18,651		57.38
	EAST-0378030 NRTH-1711665		FD039 Stockholm Fire Prot	18,651	TO M	18.56
	DEED BOOK 278 PG-00109					22.07
	FULL MARKET VALUE	18,651				
			TOTAL TAX ---			107.56**
				DATE #1		01/31/17
				AMT DUE		107.56
***** 45.062-1-15 *****						
45.062-1-15	1155 Cr 49		2017 St Lawrence Co	ACCT 1- 94-12	BILL	2462
St Lawrence County	450 Retail srvce		Town of Stockholm	16,000		134.26
(Shatraw)	Brasher Falls 402001	10,300	Highway	16,000		8.19
Attn: SLC Treasurer	Also See 1038/466	16,000	Chargebacks	16,000		49.22
48 Court St	ACRES 0.50 BANK9999999		FD039 Stockholm Fire Prot	16,000	TO M	15.92
Canton, NY 13617	EAST-0390192 NRTH-1732536			16,000		18.93
	DEED BOOK 1077 PG-1077					
	FULL MARKET VALUE	16,000				
			TOTAL TAX ---			226.52**
				DATE #1		01/31/17
				AMT DUE		226.52

STATE OF NEW YORK
 COUNTY - St Lawrence
 TOWN - Stockholm
 SWIS - 408000

2 0 1 7 T O W N T A X R O L L
 T A X A B L E SECTION OF THE ROLL - 1
 N A M E S E C T I O N - S
 UNIFORM PERCENT OF VALUE IS 100.00

PAGE 700
 SUB-SECT - R VALUATION DATE-JUL 01, 2015
 TAXABLE STATUS DATE-MAR 01, 2016
 RPS155/V04/L015
 CURRENT DATE 12/21/2016

*** S P E C I A L D I S T R I C T S U M M A R Y ***

CODE	DISTRICT NAME	TOTAL PARCELS	EXTENSION TYPE	EXTENSION VALUE	AD VALOREM VALUE	EXEMPT AMOUNT	TAXABLE VALUE	TOTAL TAX
FD039	Stockholm Fire	6	TOTAL M		164,768		164,768	194.95

*** S C H O O L D I S T R I C T S U M M A R Y ***

CODE	DISTRICT NAME	TOTAL PARCELS	ASSESSED LAND	ASSESSED TOTAL	EXEMPT AMOUNT	TOTAL TAXABLE
					-----	-----
					STAR AMOUNT	STAR TAXABLE
	Brasher Falls	4	105,413	111,113		111,113
402001	Parishville 1	1	10,373	10,373		111,113 10,373
406601	Potsdam 2	1	43,282	43,282		10,373 43,282
407402						43,282
	S U B - T O T A L	6	159,068	164,768		164,768
	S U B - T O T A L (CONT)					164,768
	T O T A L	6	159,068	164,768		164,768
	T O T A L (CONT)					164,768

*** S Y S T E M C O D E S S U M M A R Y ***

NO SYSTEM EXEMPTIONS AT THIS LEVEL

STATE OF NEW YORK
 COUNTY - St Lawrence
 TOWN - Stockholm
 SWIS - 408000

2017 TOWN TAX ROLL
 TAXABLE SECTION OF THE ROLL - 1
 NAME SECTION - S
 UNIFORM PERCENT OF VALUE IS 100.00

PAGE 701
 SUB-SECT - R VALUATION DATE-JUL 01, 2015
 TAXABLE STATUS DATE-MAR 01, 2016
 RPS155/V04/L015
 CURRENT DATE 12/21/2016

*** EXEMPTION SUMMARY ***

CODE	DESCRIPTION	TOTAL PARCELS	COUNTY	TOWN
33302	County Ref	5	148,768	
	TOTAL	5	148,768	

*** GRAND TOTALS ***

ROLL SEC	DESCRIPTION	TOTAL PARCELS	ASSESSED LAND	ASSESSED TOTAL	EXEMPT AMOUNT ----- STAR AMOUNT	TOTAL TAXABLE ----- STAR TAXABLE	TOTAL TAX
	2017 St Lawrence C		159,068	164,768	148,768	16,000	134.26
	Town of Stockholm		159,068	164,768		164,768	84.36
	Highway		159,068	164,768		164,768	506.89
	Chargebacks		159,068	164,768		164,768	163.95
	SPEC DIST TAXES						194.95
1	TAXABLE	6					1,084.41

STATE OF NEW YORK
 COUNTY - St Lawrence
 TOWN - Stockholm
 SWIS - 408000

2 0 1 7 T O W N T A X R O L L
 T A X A B L E SECTION OF THE ROLL - 1
 OWNERS NAME SEQUENCE
 UNIFORM PERCENT OF VALUE IS 100.00

PAGE 702
 SUB-SECT - R VALUATION DATE-JUL 01, 2015
 TAXABLE STATUS DATE-MAR 01, 2016

TAX MAP PARCEL NUMBER	PROPERTY LOCATION & CLASS	ASSESSMENT	EXEMPTION CODE	COUNTY	TOWN	TAX AMOUNT
CURRENT OWNERS NAME	SCHOOL DISTRICT	LAND	TAX DESCRIPTION	TAXABLE VALUE		
CURRENT OWNERS ADDRESS	PARCEL SIZE/GRID COORD	TOTAL	SPECIAL DISTRICTS			
***** 54.004-3-22.1 *****						
	576 Heath Rd			ACCT 1-	34- 9	BILL 2463
54.004-3-22.1	270 Mfg housing		County Tax 33201	32,000	32,000	
White Peter	Potsdam 2 407402	9,200	2017 St Lawrence Co	0.00		0.00
9 Fearl Bridge Rd	146x124x104x178x28	32,000	Town of Stockholm	0.00		0.00
Winthrop, NY 13697	FRNT 146.00 DPTH 150.00		Highway	0.00		0.00
	EAST-0352991 NRTH-1713157		Chargebacks	0.00		0.00
PRIOR OWNER ON 3/01/2016	DEED BOOK 2016 PG-12233		FD038 W Stockholm Fire Dis	0	TO M	
St Lawrence County	FULL MARKET VALUE	32,000	32,000 EX			
TOTAL TAX ---						0.00**

STATE OF NEW YORK
 COUNTY - St Lawrence
 TOWN - Stockholm
 SWIS - 408000

2017 TOWN TAX ROLL
 TAXABLE SECTION OF THE ROLL - 1
 NAME SECTION - W
 UNIFORM PERCENT OF VALUE IS 100.00

PAGE 703
 SUB-SECT - R VALUATION DATE-JUL 01, 2015
 TAXABLE STATUS DATE-MAR 01, 2016
 RPS155/V04/L015
 CURRENT DATE 12/21/2016

*** SPECIAL DISTRICT SUMMARY ***

CODE	DISTRICT NAME	TOTAL PARCELS	EXTENSION TYPE	EXTENSION VALUE	AD VALOREM VALUE	EXEMPT AMOUNT	TAXABLE VALUE	TOTAL TAX
FD038	W Stockholm Fi	1	TOTAL M		32,000	32,000		

*** SCHOOL DISTRICT SUMMARY ***

CODE	DISTRICT NAME	TOTAL PARCELS	ASSESSED LAND	ASSESSED TOTAL	EXEMPT AMOUNT	TOTAL TAXABLE
					STAR AMOUNT	STAR TAXABLE
	Potsdam 2	1	9,200	32,000		32,000
407402						32,000
	SUB - TOTAL	1	9,200	32,000		32,000
	SUB - TOTAL (CONT)					32,000
	TOTAL	1	9,200	32,000		32,000
	TOTAL (CONT)					32,000

*** SYSTEM CODES SUMMARY ***

NO SYSTEM EXEMPTIONS AT THIS LEVEL

*** EXEMPTION SUMMARY ***

CODE	DESCRIPTION	TOTAL PARCELS	COUNTY	TOWN
33201	County Tax	1	32,000	32,000
	TOTAL	1	32,000	32,000

STATE OF NEW YORK
 COUNTY - St Lawrence
 TOWN - Stockholm
 SWIS - 408000

2017 TOWN TAX ROLL
 TAXABLE SECTION OF THE ROLL - 1
 NAME SECTION - W
 UNIFORM PERCENT OF VALUE IS 100.00

PAGE 704
 SUB-SECT - R VALUATION DATE-JUL 01, 2015
 TAXABLE STATUS DATE-MAR 01, 2016
 RPS155/V04/L015
 CURRENT DATE 12/21/2016

*** GRAND TOTALS ***

ROLL SEC	DESCRIPTION	TOTAL PARCELS	ASSESSED LAND	ASSESSED TOTAL	EXEMPT AMOUNT ----- STAR AMOUNT	TOTAL TAXABLE ----- STAR TAXABLE	TOTAL TAX
	RS 1 TOTAL SPEC DIST TAXES TAXABLE	1	9,200	32,000	32,000		

STATE OF NEW YORK
 COUNTY - St Lawrence
 TOWN - Stockholm
 SWIS - 408000

2 0 1 7 T O W N T A X R O L L
 T A X A B L E SECTION OF THE ROLL - 1
 UNIFORM PERCENT OF VALUE IS 100.00

PAGE 705
 SUB-SECT - R VALUATION DATE-JUL 01, 2015
 TAXABLE STATUS DATE-MAR 01, 2016
 RPS155/V04/L015
 CURRENT DATE 12/21/2016

R O L L S U B S E C T I O N - R - T O T A L S

*** S P E C I A L D I S T R I C T S U M M A R Y ***

CODE	DISTRICT NAME	TOTAL PARCELS	EXTENSION TYPE	EXTENSION VALUE	AD VALOREM VALUE	EXEMPT AMOUNT	TAXABLE VALUE	TOTAL TAX
FD038	W Stockholm Fi	1	TOTAL M		32,000	32,000		
FD039	Stockholm Fire	7	TOTAL M		213,768	49,000	164,768	194.95

*** S C H O O L D I S T R I C T S U M M A R Y ***

CODE	DISTRICT NAME	TOTAL PARCELS	ASSESSED LAND	ASSESSED TOTAL	EXEMPT AMOUNT	TOTAL TAXABLE
					----- STAR AMOUNT	----- STAR TAXABLE
	Brasher Falls	5	120,713	160,113		160,113
402001	Parishville 1	1	10,373	10,373		10,373
406601	Potsdam 2	2	52,482	75,282		75,282
407402						75,282
	S U B - T O T A L	8	183,568	245,768		245,768
	S U B - T O T A L (CONT)					245,768
	T O T A L	8	183,568	245,768		245,768
	T O T A L (CONT)					245,768

*** S Y S T E M C O D E S S U M M A R Y ***

NO SYSTEM EXEMPTIONS AT THIS LEVEL

STATE OF NEW YORK
 COUNTY - St Lawrence
 TOWN - Stockholm
 SWIS - 408000

2 0 1 7 T O W N T A X R O L L
 T A X A B L E SECTION OF THE ROLL - 1
 UNIFORM PERCENT OF VALUE IS 100.00

PAGE 707
 VALUATION DATE-JUL 01, 2015
 TAXABLE STATUS DATE-MAR 01, 2016
 RPS155/V04/L015
 CURRENT DATE 12/21/2016

R O L L S E C T I O N T O T A L S

*** S P E C I A L D I S T R I C T S U M M A R Y ***

CODE	DISTRICT NAME	TOTAL PARCELS	EXTENSION TYPE	EXTENSION VALUE	AD VALOREM VALUE	EXEMPT AMOUNT	TAXABLE VALUE	TOTAL TAX
FD037	Brasher Winthr	190	TOTAL M		11290,800		11290,800	18,562.78
FD038	W Stockholm Fi	298	TOTAL M		17504,800	89,693	17415,107	23,252.41
FD039	Stockholm Fire	1,975	TOTAL M		110519,368	1029,737	109489,631	129,544.89
LT030	Winthrop Light	186	TOTAL M		11276,800		11276,800	6,171.88
LT031	W Stockholm Li	119	TOTAL M		6770,300	6,212	6764,088	5,291.97
LT032	Sanfordville L	82	TOTAL M		5786,600		5786,600	2,214.12
NL002	Norwood Librar	292	TOTAL		14736,050	12,700	14723,350	10,548.47
US001	Unpaid Sewer T	42	MOVTAX	9,873.90			9,873.90	9,873.90

*** S C H O O L D I S T R I C T S U M M A R Y ***

CODE	DISTRICT NAME	TOTAL PARCELS	ASSESSED LAND	ASSESSED TOTAL	EXEMPT AMOUNT	TOTAL TAXABLE
					-----	-----
					STAR AMOUNT	STAR TAXABLE
	Brasher Falls	1377	27665,013	74262,363	860,541	73,401,822
402001	Norwood-Norfolk	292	5257,750	14736,050	23339,240 80,630	50,062,582 14,655,420
406201	Parishville 1	102	2940,473	5821,973	5125,700 80,792	9,529,720 5,741,181
406601	Potsdam 2	692	13468,282	44494,582	1131,800 884,759	4,609,381 43,609,823
407402					13052,150	30,557,673
	S U B - T O T A L	2463	49331,518	139314,968	1906,722	137,408,246
	S U B - T O T A L (CONT)				42648,890	94,759,356
	T O T A L	2463	49331,518	139314,968	1906,722	137,408,246
	T O T A L (CONT)				42648,890	94,759,356

STATE OF NEW YORK
 COUNTY - St Lawrence
 TOWN - Stockholm
 SWIS - 408000

2 0 1 7 T O W N T A X R O L L
 T A X A B L E SECTION OF THE ROLL - 1
 UNIFORM PERCENT OF VALUE IS 100.00

PAGE 708
 VALUATION DATE-JUL 01, 2015
 TAXABLE STATUS DATE-MAR 01, 2016
 RPS155/V04/L015
 CURRENT DATE 12/21/2016

R O L L S E C T I O N T O T A L S

*** S Y S T E M C O D E S S U M M A R Y ***

NO SYSTEM EXEMPTIONS AT THIS LEVEL

*** E X E M P T I O N S U M M A R Y ***

CODE	DESCRIPTION	TOTAL PARCELS	COUNTY	TOWN
25300	Other Non	1	12,700	12,700
33201	County Tax	2	81,000	81,000
33302	County Ref	5	148,768	
41003	Vet Chg of	29		1318,549
41112	Vet Pro Ra	29	1168,992	
41121	VET WAR CT	84	868,553	868,553
41131	VET COM CT	78	1342,583	1342,583
41141	VET DIS CT	42	1040,950	1040,950
41162	CW_15_VET/	16	176,250	
41172	CW_DISBLD_	1	40,000	
41691	RPTL466_f	26	78,000	78,000
41700	Ag Buildin	6	102,000	102,000
41720	Ag Distric	46	657,530	657,530
41800	Aged - All	18	448,789	444,516
41801	Aged - Co	11	221,493	220,445
41802	Aged - Cou	5	119,700	
41803	Aged - Tow	9		144,490
42100	Silo	22	368,200	368,200
47460	Forest 480	3	76,302	76,302
	T O T A L	433	6951,810	6755,818

STATE OF NEW YORK
 COUNTY - St Lawrence
 TOWN - Stockholm
 SWIS - 408000

2017 TOWN TAX ROLL
 TAXABLE SECTION OF THE ROLL - 1
 UNIFORM PERCENT OF VALUE IS 100.00

PAGE 709
 VALUATION DATE-JUL 01, 2015
 TAXABLE STATUS DATE-MAR 01, 2016
 RPS155/V04/L015
 CURRENT DATE 12/21/2016

ROLL SECTION TOTALS

*** GRAND TOTALS ***

ROLL SEC	DESCRIPTION	TOTAL PARCELS	ASSESSED LAND	ASSESSED TOTAL	EXEMPT AMOUNT ----- STAR AMOUNT	TOTAL TAXABLE ----- STAR TAXABLE	TOTAL TAX
	2017 St Lawrence C		49331,518	139314,968	6,951,810	132,363,158	1110,683.84
	Town of Stockholm		49331,518	139314,968	6,755,818	132,559,150	67,871.36
	Highway		49331,518	139314,968	6,755,818	132,559,150	407,801.96
	Chargebacks		49331,518	139314,968	6,755,818	132,559,150	131,892.48
	School Relevy						293,240.02
1	SPEC DIST TAXES TAXABLE	2,463					205,460.42 2216,950.08

STATE OF NEW YORK
 COUNTY - St Lawrence
 TOWN - Stockholm
 SWIS - 408000

2 0 1 7 T O W N T A X R O L L
 STATE OWNED LAND SECTION OF THE ROLL - 3
 OWNERS NAME SEQUENCE
 UNIFORM PERCENT OF VALUE IS 100.00

PAGE 710
 VALUATION DATE-JUL 01, 2015
 TAXABLE STATUS DATE-MAR 01, 2016

TAX MAP PARCEL NUMBER	PROPERTY LOCATION & CLASS	ASSESSMENT	EXEMPTION CODE	COUNTY	TOWN	TAX AMOUNT
CURRENT OWNERS NAME	SCHOOL DISTRICT	LAND	TAX DESCRIPTION	TAXABLE VALUE		
CURRENT OWNERS ADDRESS	PARCEL SIZE/GRID COORD	TOTAL	SPECIAL DISTRICTS			
25.003-4-19	Off Brookdale Jenkins Rd 941 SOL reforest		NYS Refore 32252	25.003-4-19	ACCT 0120001	BILL 2464
New York State Reforestation	Brasher Falls 402001	85,800	2017 St Lawrence Co			0
Attn: SLC Treasurer	Lot 2 Prop	85,800	Town of Stockholm			0.00
48 Court St	Parcel # 0120001		Highway			43.93
Canton, NY 13617	ACRES 149.20 BANK9999998		Chargebacks			263.95
	EAST-0364103 NRTH-1760919		FD039 Stockholm Fire Prot			85.37
	DEED BOOK 283 PG-65					101.52
	FULL MARKET VALUE	85,800				
TOTAL TAX ---						494.77**
DATE #1						01/31/17
AMT DUE						494.77
25.003-4-20	Off Brookdale Jenkins Rd 941 SOL reforest		NYS Refore 32252	25.003-4-20	ACCT 0160002	BILL 2465
New York State Reforestation	Brasher Falls 402001	69,700	2017 St Lawrence Co			0
Attn: SLC Treasurer	Lot 2 Prop	69,700	Town of Stockholm			0.00
48 Court St	Parcel # 0160002		Highway			35.69
Canton, NY 13617	ACRES 121.30 BANK9999998		Chargebacks			214.42
	EAST-0365770 NRTH-1761481		FD039 Stockholm Fire Prot			69.35
	DEED BOOK 644 PG-473					82.47
	FULL MARKET VALUE	69,700				
TOTAL TAX ---						401.93**
DATE #1						01/31/17
AMT DUE						401.93
33.002-2-19	Brookdale Jenkins Rd 941 SOL reforest		NYS Refore 32252	33.002-2-19	ACCT 0150001	BILL 2466
New York State Reforestation	Brasher Falls 402001	51,400	2017 St Lawrence Co			0
Attn: SLC Treasurer	Lot 3 Prop I	51,400	Town of Stockholm			0.00
48 Court St	Parcel # 0150001		Highway			26.32
Canton, NY 13617	ACRES 89.40 BANK9999998		Chargebacks			158.13
	EAST-0360141 NRTH-1758108		FD039 Stockholm Fire Prot			51.14
	DEED BOOK 320 PG-231					60.81
	FULL MARKET VALUE	51,400				
TOTAL TAX ---						296.40**
DATE #1						01/31/17
AMT DUE						296.40

STATE OF NEW YORK
 COUNTY - St Lawrence
 TOWN - Stockholm
 SWIS - 408000

2 0 1 7 T O W N T A X R O L L
 STATE OWNED LAND SECTION OF THE ROLL - 3
 OWNERS NAME SEQUENCE
 UNIFORM PERCENT OF VALUE IS 100.00

PAGE 711
 VALUATION DATE-JUL 01, 2015
 TAXABLE STATUS DATE-MAR 01, 2016

TAX MAP PARCEL NUMBER	PROPERTY LOCATION & CLASS	ASSESSMENT	EXEMPTION CODE-----	COUNTY-----	TOWN-----	
CURRENT OWNERS NAME	SCHOOL DISTRICT	LAND	TAX DESCRIPTION	TAXABLE VALUE		TAX AMOUNT
CURRENT OWNERS ADDRESS	PARCEL SIZE/GRID COORD	TOTAL	SPECIAL DISTRICTS			
***** 33.004-2-30 *****						
33.004-2-30	Cook Rd			ACCT 0170004		BILL 2467
New York State Reforestation	941 SOL reforest		NYS Refore 32252	156,400	0	
Attn: SLC Treasurer	Norwood-Norfolk 406201	156,400	2017 St Lawrence Co	0.00		0.00
48 Court St	Lots 15,16,26 Prop	156,400	Town of Stockholm	156,400		80.08
Canton, NY 13617	Area 11		Highway	156,400		481.15
	Parcel # 0170004		Chargebacks	156,400		155.62
	ACRES 272.00 BANK9999998		FD039 Stockholm Fire Prot	156,400	TO M	185.05
	EAST-0353424 NRTH-1745935		NL002 Norwood Library	156,400	TO	112.05
	DEED BOOK 297 PG-202					
	FULL MARKET VALUE	156,400				
TOTAL TAX ---						1,013.95**
DATE #1						01/31/17
AMT DUE						1,013.95
***** 33.004-2-32 *****						
33.004-2-32	Cook Rd			ACCT 0180001		BILL 2468
New York State Reforestation	941 SOL reforest		NYS Refore 32252	63,500	0	
Attn: SLC Treasurer	Brasher Falls 402001	63,500	2017 St Lawrence Co	0.00		0.00
48 Court St	Lot 15 Prop	63,500	Town of Stockholm	63,500		32.51
Canton, NY 13617	Parcel # 0180001		Highway	63,500		195.35
	ACRES 110.40 BANK9999998		Chargebacks	63,500		63.18
	EAST-0356000 NRTH-1747514		FD039 Stockholm Fire Prot	63,500	TO M	75.13
	FULL MARKET VALUE	63,500				
TOTAL TAX ---						366.17**
DATE #1						01/31/17
AMT DUE						366.17
***** 33.004-2-33 *****						
33.004-2-33	Cook Rd			ACCT 0190002		BILL 2469
New York State Reforestation	941 SOL reforest		NYS Refore 32252	66,600	0	
Attn: SLC Treasurer	Brasher Falls 402001	66,600	2017 St Lawrence Co	0.00		0.00
48 Court St	Lots 14,15 Prop	66,600	Town of Stockholm	66,600		34.10
Canton, NY 13617	Area 11		Highway	66,600		204.89
	Parcel # 0190002		Chargebacks	66,600		66.27
	ACRES 115.90 BANK9999998		FD039 Stockholm Fire Prot	66,600	TO M	78.80
	EAST-0356780 NRTH-1748292					
	FULL MARKET VALUE	66,600				
TOTAL TAX ---						384.06**
DATE #1						01/31/17
AMT DUE						384.06

STATE OF NEW YORK
 COUNTY - St Lawrence
 TOWN - Stockholm
 SWIS - 408000

2 0 1 7 T O W N T A X R O L L
 STATE OWNED LAND SECTION OF THE ROLL - 3
 OWNERS NAME SEQUENCE
 UNIFORM PERCENT OF VALUE IS 100.00

PAGE 712
 VALUATION DATE-JUL 01, 2015
 TAXABLE STATUS DATE-MAR 01, 2016

TAX MAP PARCEL NUMBER	PROPERTY LOCATION & CLASS	ASSESSMENT	EXEMPTION CODE	COUNTY	TOWN	TAXABLE VALUE	TAX AMOUNT
33.004-2-34	Cook Rd 941 SOL reforest		NYS Refore 32252			29,800	0
New York State Reforestation	Brasher Falls 402001	29,800	2017 St Lawrence Co			0.00	0.00
Attn: SLC Treasurer	Lot 14 Prop	29,800	Town of Stockholm			29,800	15.26
48 Court St	Parcel # 0200001		Highway			29,800	91.68
Canton, NY 13617	ACRES 51.90 BANK9999998		Chargebacks			29,800	29.65
	EAST-0358014 NRTH-1748530		FD039 Stockholm Fire Prot		TO M	29,800	35.26
	DEED BOOK 297 PG-204						
	FULL MARKET VALUE	29,800					
TOTAL TAX ---							171.85**
DATE #1							01/31/17
AMT DUE							171.85
33.004-2-35	Off Blind Crossing Rd 941 SOL reforest		NYS Refore 32252			2,300	0
New York State Reforestation	Brasher Falls 402001	2,300	2017 St Lawrence Co			0.00	0.00
Attn: SLC Treasurer	Lot 14 Prop	2,300	Town of Stockholm			2,300	1.18
48 Court St	Parcel # 0220001		Highway			2,300	7.08
Canton, NY 13617	ACRES 4.00 BANK9999998		Chargebacks			2,300	2.29
	EAST-0359010 NRTH-1747103		FD039 Stockholm Fire Prot		TO M	2,300	2.72
	DEED BOOK 305 PG-220						
	FULL MARKET VALUE	2,300					
TOTAL TAX ---							13.27**
DATE #1							01/31/17
AMT DUE							13.27
33.004-2-37	Blind Crossing Rd 941 SOL reforest		NYS Refore 32252			65,000	0
New York State Reforestation	Brasher Falls 402001	65,000	2017 St Lawrence Co			0.00	0.00
Attn: SLC Treasurer	Lots 15,25 Prop	65,000	Town of Stockholm			65,000	33.28
48 Court St	Area 11		Highway			65,000	199.96
Canton, NY 13617	Parcel # 0230002		Chargebacks			65,000	64.67
	ACRES 113.00 BANK9999998		FD039 Stockholm Fire Prot		TO M	65,000	76.91
	EAST-0356845 NRTH-1743168						
	DEED BOOK 471 PG-491						
	FULL MARKET VALUE	65,000					
TOTAL TAX ---							374.82**
DATE #1							01/31/17
AMT DUE							374.82

STATE OF NEW YORK
COUNTY - St Lawrence
TOWN - Stockholm
SWIS - 408000

2017 TOWN TAX ROLL
STATE OWNED LAND SECTION OF THE ROLL - 3
OWNERS NAME SEQUENCE
UNIFORM PERCENT OF VALUE IS 100.00

PAGE 713
VALUATION DATE-JUL 01, 2015
TAXABLE STATUS DATE-MAR 01, 2016

TAX MAP PARCEL NUMBER	PROPERTY LOCATION & CLASS	ASSESSMENT	EXEMPTION CODE	COUNTY	TOWN	TAXABLE VALUE	TAX AMOUNT

34.001-1-21.2	Off Brookdale Jenkins Rd					34.001-1-21.2	*****
						ACCT 0164001	BILL 2473
34.001-1-21.2	941 SOL reforest		NYS Refore 32252			600	0
New York State Reforestation	Brasher Falls 402001	600	2017 St Lawrence Co			0.00	0.00
Attn: SLC Treasurer	Taxable-Rpt Law 534	600	Town of Stockholm			600	0.31
48 Court St	Area # 9 Lot 3 St Law		Highway			600	1.85
Canton, NY 13617	216.1A parcel # 0164001		Chargebacks			600	0.60
	ACRES 1.00 BANK9999998		FD039 Stockholm Fire Prot			600 TO M	.71
	EAST-0362673 NRTH-1757461						
	DEED BOOK 2001 PG-10341						
	FULL MARKET VALUE	600					
			TOTAL TAX ---				3.47**
						DATE #1	01/31/17
						AMT DUE	3.47

34.001-1-21.9	Off Brookdale Jenkins Rd					34.001-1-21.9	*****
						ACCT 0162001	BILL 2474
34.001-1-21.9	941 SOL reforest		NYS Refore 32252			600	0
New York State Reforestation	Brasher Falls 402001	600	2017 St Lawrence Co			0.00	0.00
Attn: SLC Treasurer	D.e.c Iroquois Gas Public	600	Town of Stockholm			600	0.31
48 Court St	Access State #0162001		Highway			600	1.85
Canton, NY 13617	ACRES 1.00 BANK9999998		Chargebacks			600	0.60
	EAST-0362350 NRTH-1757222		FD039 Stockholm Fire Prot			600 TO M	.71
	DEED BOOK 1076 PG-238						
	FULL MARKET VALUE	600					
			TOTAL TAX ---				3.47**
						DATE #1	01/31/17
						AMT DUE	3.47

34.001-1-21.13	Off Brookdale Jenkins Rd					34.001-1-21.13	*****
						ACCT 0163001	BILL 2475
34.001-1-21.13	941 SOL reforest		NYS Refore 32252			600	0
New York State Reforestation	Brasher Falls 402001	600	2017 St Lawrence Co			0.00	0.00
Attn: SLC Treasurer	Taxable Rpt Law #534	600	Town of Stockholm			600	0.31
48 Court St	Igf-Ac St Lawrence 216.08		Highway			600	1.85
Canton, NY 13617	S. 1/2 sec of 3 # 0163001		Chargebacks			600	0.60
	ACRES 1.00 BANK9999998		FD039 Stockholm Fire Prot			600 TO M	.71
	EAST-0362413 NRTH-1756759						
	DEED BOOK 2001 PG-9372						
	FULL MARKET VALUE	600					
			TOTAL TAX ---				3.47**
						DATE #1	01/31/17
						AMT DUE	3.47

STATE OF NEW YORK
 COUNTY - St Lawrence
 TOWN - Stockholm
 SWIS - 408000

2 0 1 7 T O W N T A X R O L L
 STATE OWNED LAND SECTION OF THE ROLL - 3
 OWNERS NAME SEQUENCE
 UNIFORM PERCENT OF VALUE IS 100.00

PAGE 714
 VALUATION DATE-JUL 01, 2015
 TAXABLE STATUS DATE-MAR 01, 2016

TAX MAP PARCEL NUMBER	PROPERTY LOCATION & CLASS	ASSESSMENT	EXEMPTION CODE	COUNTY	TOWN	TAX AMOUNT
CURRENT OWNERS NAME	SCHOOL DISTRICT	LAND	TAX DESCRIPTION	TAXABLE VALUE		
CURRENT OWNERS ADDRESS	PARCEL SIZE/GRID COORD	TOTAL	SPECIAL DISTRICTS			
***** 34.001-1-21.111 *****						
34.001-1-21.111	Brookdale Jenkins Rd			ACCT 0161001	BILL	2476
New York State Reforestation	941 SOL reforest		NYS Refore 32252	5,200	0	
Attn: SLC Treasurer	Brasher Falls 402001	5,200	2017 St Lawrence Co	0.00		0.00
48 Court St	Area 9 Lot 3 #0161001	5,200	Town of Stockholm	5,200		2.66
Canton, NY 13617	Igf-Ac St Lawrence 216.1		Highway	5,200		16.00
	ACRES 9.00 BANK9999998		Chargebacks	5,200		5.17
	EAST-0362033 NRTH-1757414		FD039 Stockholm Fire Prot	5,200	TO M	6.15
	DEED BOOK 1074 PG-973					
	FULL MARKET VALUE	5,200				
TOTAL TAX ---						29.98**
DATE #1						01/31/17
AMT DUE						29.98
***** 34.001-1-30 *****						
34.001-1-30	Mahoney Rd			ACCT 0140002	BILL	2477
New York State Reforestation	941 SOL reforest		NYS Refore 32252	49,300	0	
Attn: SLC Treasurer	Brasher Falls 402001	49,300	2017 St Lawrence Co	0.00		0.00
48 Court St	Lots 3,13 Prop	49,300	Town of Stockholm	49,300		25.24
Canton, NY 13617	Parcel # 0140002		Highway	49,300		151.67
	ACRES 85.80 BANK9999998		Chargebacks	49,300		49.05
	EAST-0363367 NRTH-1756422		FD039 Stockholm Fire Prot	49,300	TO M	58.33
	DEED BOOK 284 PG-364					
	FULL MARKET VALUE	49,300				
TOTAL TAX ---						284.29**
DATE #1						01/31/17
AMT DUE						284.29
***** 34.001-1-32 *****						
34.001-1-32	Brookdale Jenkins Rd			ACCT 0130001	BILL	2478
New York State Reforestation	941 SOL reforest		NYS Refore 32252	18,400	0	
Attn: SLC Treasurer	Brasher Falls 402001	18,400	2017 St Lawrence Co	0.00		0.00
48 Court St	Lot 3 Prop	18,400	Town of Stockholm	18,400		9.42
Canton, NY 13617	Parcel # 0130001		Highway	18,400		56.61
	ACRES 32.00 BANK9999998		Chargebacks	18,400		18.31
	EAST-0363085 NRTH-1757849		FD039 Stockholm Fire Prot	18,400	TO M	21.77
	DEED BOOK 299 PG-68					
	FULL MARKET VALUE	18,400				
TOTAL TAX ---						106.11**
DATE #1						01/31/17
AMT DUE						106.11

STATE OF NEW YORK
COUNTY - St Lawrence
TOWN - Stockholm
SWIS - 408000

2 0 1 7 T O W N T A X R O L L
STATE OWNED LAND SECTION OF THE ROLL - 3
OWNERS NAME SEQUENCE
UNIFORM PERCENT OF VALUE IS 100.00

PAGE 715
VALUATION DATE-JUL 01, 2015
TAXABLE STATUS DATE-MAR 01, 2016

TAX MAP PARCEL NUMBER	PROPERTY LOCATION & CLASS	ASSESSMENT	EXEMPTION CODE	COUNTY	TOWN	TAXABLE VALUE	TAX AMOUNT
***** 34.001-3-2 *****							
34.001-3-2	Brookdale Jenkins Rd					ACCT 0110002	BILL 2479
New York State Reforestation	941 SOL reforest		NYS Refore 32252			118,300	0
Attn: SLC Treasurer	Brasher Falls 402001	118,300	2017 St Lawrence Co			0.00	0.00
48 Court St	Lots 2,3 Prop	118,300	Town of Stockholm			118,300	60.57
Canton, NY 13617	Parcel # 0110002		Highway			118,300	363.94
	ACRES 205.80 BANK9999998		Chargebacks			118,300	117.71
	EAST-0363670 NRTH-1758259		FD039 Stockholm Fire Prot		TO M	118,300	139.97
	DEED BOOK 283 PG-60						
	FULL MARKET VALUE	118,300					
TOTAL TAX ---							682.19**
							DATE #1 01/31/17
							AMT DUE 682.19
***** 43.002-1-5 *****							
Off Crane Rd							
43.002-1-5	941 SOL reforest		NYS Refore 32252			ACCT 0210001	BILL 2480
New York State Reforestation	Brasher Falls 402001	59,000	2017 St Lawrence Co			59,000	0
Attn: SLC Treasurer	Lot 26 Prop	59,000	Town of Stockholm			0.00	0.00
48 Court St	Parcel # 0210001		Highway			59,000	30.21
Canton, NY 13617	ACRES 102.60 BANK9999998		Chargebacks			59,000	181.51
	EAST-0353099 NRTH-1740551		FD039 Stockholm Fire Prot		TO M	59,000	58.70
	DEED BOOK 306 PG-363						69.81
	FULL MARKET VALUE	59,000					
TOTAL TAX ---							340.23**
							DATE #1 01/31/17
							AMT DUE 340.23
***** 44.004-2-3 *****							
Off Buckton Rd							
44.004-2-3	941 SOL reforest		NYS Refore 32252			ACCT 0350205	BILL 2481
New York State Reforestation	Brasher Falls 402001	45,000	2017 St Lawrence Co			45,000	0
Attn: SLC Treasurer	Lots 53,62,62 Prop	45,000	Town of Stockholm			0.00	0.00
48 Court St	Parcel # 0350205		Highway			45,000	23.04
Canton, NY 13617	78.22A		Chargebacks			45,000	138.44
	ACRES 78.20 BANK9999998		FD039 Stockholm Fire Prot		TO M	45,000	44.77
	EAST-0380736 NRTH-1735016						53.24
	DEED BOOK 457 PG-440						
	FULL MARKET VALUE	45,000					
TOTAL TAX ---							259.49**
							DATE #1 01/31/17
							AMT DUE 259.49

STATE OF NEW YORK
COUNTY - St Lawrence
TOWN - Stockholm
SWIS - 408000

2 0 1 7 T O W N T A X R O L L
STATE OWNED LAND SECTION OF THE ROLL - 3
OWNERS NAME SEQUENCE
UNIFORM PERCENT OF VALUE IS 100.00

PAGE 716
VALUATION DATE-JUL 01, 2015
TAXABLE STATUS DATE-MAR 01, 2016

TAX MAP PARCEL NUMBER	PROPERTY LOCATION & CLASS	ASSESSMENT	EXEMPTION CODE	COUNTY	TOWN	TAXABLE VALUE	TAX AMOUNT
***** 44.004-2-13 *****							
44.004-2-13	Off Buckton Rd					ACCT 0370001	BILL 2482
New York State Reforestation	941 SOL reforest		NYS Refore 32252			31,700	0
Attn: SLC Treasurer	Brasher Falls 402001	31,700	2017 St Lawrence Co			0.00	0.00
48 Court St	Lots 62 Prop	31,700	Town of Stockholm			31,700	16.23
Canton, NY 13617	Parcel # 0370001		Highway			31,700	97.52
	55.11a (D)		Chargebacks			31,700	31.54
	ACRES 55.10 BANK9999998		FD039 Stockholm Fire Prot			31,700 TO M	37.51
	EAST-0382274 NRTH-1735297						
	DEED BOOK 457 PG-434						
	FULL MARKET VALUE	31,700					
TOTAL TAX ---							182.80**
							DATE #1 01/31/17
							AMT DUE 182.80
***** 44.004-2-14 *****							
44.004-2-14	Off Buckton Rd					ACCT 0380003	BILL 2483
New York State Reforestation	941 SOL reforest		NYS Refore 32252			88,500	0
Attn: SLC Treasurer	Brasher Falls 402001	88,500	2017 St Lawrence Co			0.00	0.00
48 Court St	Lots 62,63,72 Prop	88,500	Town of Stockholm			88,500	45.31
Canton, NY 13617	Area 31		Highway			88,500	272.26
	Parcel # 0380003		Chargebacks			88,500	88.06
	ACRES 154.00 BANK9999998		FD039 Stockholm Fire Prot			88,500 TO M	104.71
	EAST-0381992 NRTH-1732638						
	DEED BOOK 457 PG-437						
	FULL MARKET VALUE	88,500					
TOTAL TAX ---							510.34**
							DATE #1 01/31/17
							AMT DUE 510.34
***** 45.001-1-26 *****							
45.001-1-26	Cr 49					ACCT 0350105	BILL 2484
New York State Reforestation	941 SOL reforest		NYS Refore 32252			61,200	0
Attn: SLC Treasurer	Brasher Falls 402001	61,200	2017 St Lawrence Co			0.00	0.00
48 Court St	Lots, 51,52 Parcel # 1	61,200	Town of Stockholm			61,200	31.34
Canton, NY 13617	Area # 31 106.75A		Highway			61,200	188.27
	Prop A Parcel # 0350105		Chargebacks			61,200	60.89
	ACRES 106.50 BANK9999998		FD039 Stockholm Fire Prot			61,200 TO M	72.41
	EAST-0383968 NRTH-1739341						
	DEED BOOK 457 PG-440						
	FULL MARKET VALUE	61,200					
TOTAL TAX ---							352.91**
							DATE #1 01/31/17
							AMT DUE 352.91

STATE OF NEW YORK
 COUNTY - St Lawrence
 TOWN - Stockholm
 SWIS - 408000

2 0 1 7 T O W N T A X R O L L
 STATE OWNED LAND SECTION OF THE ROLL - 3
 OWNERS NAME SEQUENCE
 UNIFORM PERCENT OF VALUE IS 100.00

PAGE 717
 VALUATION DATE-JUL 01, 2015
 TAXABLE STATUS DATE-MAR 01, 2016


TAX MAP PARCEL NUMBER	PROPERTY LOCATION & CLASS	ASSESSMENT	EXEMPTION CODE	COUNTY	TOWN	TAX AMOUNT
CURRENT OWNERS NAME	SCHOOL DISTRICT	LAND	TAX DESCRIPTION	TAXABLE VALUE		
CURRENT OWNERS ADDRESS	PARCEL SIZE/GRID COORD	TOTAL	SPECIAL DISTRICTS			
***** 45.001-1-31 *****						
	Off CR 49			ACCT 0360003	BILL	2485
45.001-1-31	941 SOL reforest		NYS Refore 32252	108,600	0	
New York State Reforestation	Brasher Falls 402001	108,600	2017 St Lawrence Co	0.00		0.00
Attn: SLC Treasurer	Lots 52,62 Prop	108,600	Town of Stockholm	108,600		55.60
48 Court St	Area 31		Highway	108,600		334.09
Canton, NY 13617	Parcel # 0360003		Chargebacks	108,600		108.06
	ACRES 188.90 BANK9999998		FD039 Stockholm Fire Prot	108,600	TO M	128.49
	EAST-0384487 NRTH-1736595					
	DEED BOOK 457 PG-443					
	FULL MARKET VALUE	108,600				
TOTAL TAX ---						626.24**
						DATE #1 01/31/17
						AMT DUE 626.24
***** 56.001-1-11 *****						
	Off Nichols Rd			ACCT 0260004	BILL	2486
56.001-1-11	941 SOL reforest		NYS Refore 32252	64,100	0	
New York State Reforestation	Brasher Falls 402001	64,100	2017 St Lawrence Co	0.00		0.00
Attn: SLC Treasurer	Lots 82,83,92,93 Prop	64,100	Town of Stockholm	64,100		32.82
48 Court St	Area 22		Highway	64,100		197.20
Canton, NY 13617	Parcel # 0260004		Chargebacks	64,100		63.78
	ACRES 111.50 BANK9999998		FD039 Stockholm Fire Prot	64,100	TO M	75.84
	EAST-0388471 NRTH-1721741					
	DEED BOOK 459 PG-552					
	FULL MARKET VALUE	64,100				
TOTAL TAX ---						369.64**
						DATE #1 01/31/17
						AMT DUE 369.64
***** 56.001-1-12 *****						
	Off Nichols Rd			ACCT 0290102	BILL	2487
56.001-1-12	941 SOL reforest		NYS Refore 32252	18,300	0	
New York State Reforestation	Brasher Falls 402001	18,300	2017 St Lawrence Co	0.00		0.00
Attn: SLC Treasurer	Lots 83, Parcel # 1	18,300	Town of Stockholm	18,300		9.37
48 Court St	Area 22 Prop		Highway	18,300		56.30
Canton, NY 13617	Parcel # 0290102		Chargebacks	18,300		18.21
	ACRES 31.80 BANK9999998		FD039 Stockholm Fire Prot	18,300	TO M	21.65
	EAST-0385461 NRTH-1721978					
	DEED BOOK 462 PG-128					
	FULL MARKET VALUE	18,300				
TOTAL TAX ---						105.53**
						DATE #1 01/31/17
						AMT DUE 105.53

STATE OF NEW YORK
COUNTY - St Lawrence
TOWN - Stockholm
SWIS - 408000

2017 TOWN TAX ROLL
STATE OWNED LAND SECTION OF THE ROLL - 3
OWNERS NAME SEQUENCE
UNIFORM PERCENT OF VALUE IS 100.00

PAGE 718
VALUATION DATE-JUL 01, 2015
TAXABLE STATUS DATE-MAR 01, 2016

TAX MAP PARCEL NUMBER	PROPERTY LOCATION & CLASS	ASSESSMENT	EXEMPTION CODE	COUNTY	TOWN	TAX AMOUNT
CURRENT OWNERS NAME	SCHOOL DISTRICT	LAND	TAX DESCRIPTION	TAXABLE VALUE		
CURRENT OWNERS ADDRESS	PARCEL SIZE/GRID COORD	TOTAL	SPECIAL DISTRICTS			
***** 56.001-2-22 *****						
56.001-2-22	Barrett Rd/abandoned			56.001-2-22	ACCT 0301001	BILL 2488
New York State Reforestation	941 SOL reforest		NYS Refore 32252	21,900	0	
Attn: SLC Treasurer #301001	Brasher Falls 402001	21,900	2017 St Lawrence Co	0.00		0.00
48 Court St	E-Ac St Law # 193	21,900	Town of Stockholm	21,900		11.21
Canton, NY 13617	Pt Lot #92 Law # 534		Highway	21,900		67.37
	Acquisition #9797- 41 Ar		Chargebacks	21,900		21.79
	ACRES 38.00 BANK9999998		FD039 Stockholm Fire Prot	21,900	TO M	25.91
	EAST-0391134 NRTH-1722541					
	DEED BOOK 1060 PG-586					
	FULL MARKET VALUE	21,900				
TOTAL TAX ---						126.28**
						DATE #1 01/31/17
						AMT DUE 126.28
***** 56.001-2-26 *****						
56.001-2-26	Barrett Rd/abandoned			56.001-2-26	ACCT 0250001	BILL 2489
New York State Reforestation	941 SOL reforest		NYS Refore 32252	142,100	0	
Attn: SLC Treasurer	Brasher Falls 402001	142,100	2017 St Lawrence Co	0.00		0.00
48 Court St	Lot 82 Prop	142,100	Town of Stockholm	142,100		72.76
Canton, NY 13617	Parcel # 0250001		Highway	142,100		437.15
	ACRES 247.20 BANK9999998		Chargebacks	142,100		141.39
	EAST-0391459 NRTH-1724551		FD039 Stockholm Fire Prot	142,100	TO M	168.13
	FULL MARKET VALUE	142,100				
TOTAL TAX ---						819.43**
						DATE #1 01/31/17
						AMT DUE 819.43
***** 56.001-2-28 *****						
56.001-2-28	Barrett Rd/abandoned			56.001-2-28	ACCT 0280001	BILL 2490
New York State Reforestation	941 SOL reforest		NYS Refore 32252	13,900	0	
Attn: SLC Treasurer	Brasher Falls 402001	13,900	2017 St Lawrence Co	0.00		0.00
48 Court St	Lot 82 Prop	13,900	Town of Stockholm	13,900		7.12
Canton, NY 13617	Parcel # 0280001		Highway	13,900		42.76
	ACRES 24.20 BANK9999998		Chargebacks	13,900		13.83
	EAST-0389575 NRTH-1724659		FD039 Stockholm Fire Prot	13,900	TO M	16.45
	FULL MARKET VALUE	13,900				
TOTAL TAX ---						80.16**
						DATE #1 01/31/17
						AMT DUE 80.16
***** 56.003-1-7 *****						
56.003-1-7	Off Converse Rd			56.003-1-7	ACCT 0300002	BILL 2491
New York State Reforestation	941 SOL reforest		NYS Refore 32252	25,700	0	
Attn: SLC Treasurer	Brasher Falls 402001	25,700	2017 St Lawrence Co	0.00		0.00
48 Court St	Lots 93 Prop	25,700	Town of Stockholm	25,700		13.16
Canton, NY 13617	Parcel # 0300002		Highway	25,700		79.06
	ACRES 44.80 BANK9999998		Chargebacks	25,700		25.57
	EAST-0387432 NRTH-1715968		FD039 Stockholm Fire Prot	25,700	TO M	30.41
	DEED BOOK 462 PG-284					
	FULL MARKET VALUE	25,700				
TOTAL TAX ---						148.20**
						DATE #1 01/31/17
						AMT DUE 148.20



STATE OF NEW YORK
COUNTY - St Lawrence
TOWN - Stockholm
SWIS - 408000

2 0 1 7 T O W N T A X R O L L
STATE OWNED LAND SECTION OF THE ROLL - 3
OWNERS NAME SEQUENCE
UNIFORM PERCENT OF VALUE IS 100.00

PAGE 719
VALUATION DATE-JUL 01, 2015
TAXABLE STATUS DATE-MAR 01, 2016

TAX MAP PARCEL NUMBER	PROPERTY LOCATION & CLASS	ASSESSMENT	EXEMPTION CODE	COUNTY	TOWN	TAXABLE VALUE	TAX AMOUNT
CURRENT OWNERS NAME	SCHOOL DISTRICT	LAND	TAX DESCRIPTION				
CURRENT OWNERS ADDRESS	PARCEL SIZE/GRID COORD	TOTAL	SPECIAL DISTRICTS				
***** 56.003-1-8 *****							
	Off Nichols Rd					ACCT 0290202	BILL 2492
56.003-1-8	941 SOL reforest		NYS Refore 32252			44,600	0
New York State Reforestation	Brasher Falls 402001	44,600	2017 St Lawrence Co			0.00	0.00
Attn: SLC Treasurer	Lot 93, Parcel # 2	44,600	Town of Stockholm			44,600	22.84
48 Court St	Area # 22 Prop		Highway			44,600	137.21
Canton, NY 13617	Parcel # 0290202		Chargebacks			44,600	44.38
	ACRES 77.50 BANK9999998		FD039 Stockholm Fire Prot			44,600 TO M	52.77
	EAST-0387865 NRTH-1717762						
	DEED BOOK 462 PG-128						
	FULL MARKET VALUE	44,600					
TOTAL TAX ---							257.20**
							DATE #1 01/31/17
							AMT DUE 257.20
***** 56.003-1-9 *****							
	Off Nichols Rd					ACCT 0270003	BILL 2493
56.003-1-9	941 SOL reforest		NYS Refore 32252			145,000	0
New York State Reforestation	Brasher Falls 402001	145,000	2017 St Lawrence Co			0.00	0.00
Attn: SLC Treasurer	Lots 83,93,94 Prop	145,000	Town of Stockholm			145,000	74.24
48 Court St	Area 22		Highway			145,000	446.07
Canton, NY 13617	Parcel # 0270003		Chargebacks			145,000	144.27
	ACRES 252.10 BANK9999998		FD039 Stockholm Fire Prot			145,000 TO M	171.56
	EAST-0387042 NRTH-1719016						
	DEED BOOK 460 PG-155						
	FULL MARKET VALUE	145,000					
TOTAL TAX ---							836.14**
							DATE #1 01/31/17
							AMT DUE 836.14
***** 56.003-2-3 *****							
	Off Nichols Rd					ACCT 0302001	BILL 2494
56.003-2-3	941 SOL reforest		NYS Refore 32252			13,100	0
New York State Reforestation	Brasher Falls 402001	13,100	2017 St Lawrence Co			0.00	0.00
Attn: SLC Treasurer	Mile Sq Lot 93 Area 22	13,100	Town of Stockholm			13,100	6.71
48 Court St	Parcel # 0302001		Highway			13,100	40.30
Canton, NY 13617	FRNT 685.00 DPTH		Chargebacks			13,100	13.03
	ACRES 22.70 BANK9999998		FD039 Stockholm Fire Prot			13,100 TO M	15.50
	EAST-0389619 NRTH-1718649						
	DEED BOOK 1075 PG-559						
	FULL MARKET VALUE	13,100					
TOTAL TAX ---							75.54**
							DATE #1 01/31/17
							AMT DUE 75.54

STATE OF NEW YORK
COUNTY - St Lawrence
TOWN - Stockholm
SWIS - 408000

2 0 1 7 T O W N T A X R O L L
STATE OWNED LAND SECTION OF THE ROLL - 3
OWNERS NAME SEQUENCE
UNIFORM PERCENT OF VALUE IS 100.00

PAGE 720
VALUATION DATE-JUL 01, 2015
TAXABLE STATUS DATE-MAR 01, 2016

TAX MAP PARCEL NUMBER	PROPERTY LOCATION & CLASS	ASSESSMENT	EXEMPTION CODE	COUNTY	TOWN	TAX AMOUNT
CURRENT OWNERS NAME	SCHOOL DISTRICT	LAND	TAX DESCRIPTION	TAXABLE VALUE		
CURRENT OWNERS ADDRESS	PARCEL SIZE/GRID COORD	TOTAL	SPECIAL DISTRICTS			
***** 65.002-4-15 *****						
65.002-4-15	West Stockholm Southville			65.002-4-15	ACCT 0310003	BILL 2495
New York State Reforestation	941 SOL reforest		NYS Refore 32252	152,800	0	
Attn: SLC Treasurer	Potsdam 2 407402	152,800	2017 St Lawrence Co	0.00		0.00
48 Court St	Potsdam Cent Sch Dis	152,800	Town of Stockholm	152,800		78.24
Canton, NY 13617	Parcel # 0310003		Highway	152,800		470.07
	272.01 Forest		Chargebacks	152,800		152.04
	ACRES 265.80 BANK9999998		FD039 Stockholm Fire Prot	152,800	TO M	180.79
	EAST-0351948 NRTH-1709532					
	DEED BOOK 327 PG-492					
	FULL MARKET VALUE	152,800				
TOTAL TAX ---						881.14**
						DATE #1 01/31/17
						AMT DUE 881.14
***** 65.002-4-16 *****						
65.002-4-16	West Stockholm Southville			65.002-4-16	ACCT 0320102	BILL 2496
New York State Reforestation	941 SOL reforest		NYS Refore 32252	54,600	0	
Attn: SLC Treasurer	Potsdam 2 407402	54,600	2017 St Lawrence Co	0.00		0.00
48 Court St	Lots 79 Parcel # 1	54,600	Town of Stockholm	54,600		27.96
Canton, NY 13617	Area #23 Prop		Highway	54,600		167.97
	Parcel # 0320102		Chargebacks	54,600		54.33
	ACRES 95.00 BANK9999998		FD039 Stockholm Fire Prot	54,600	TO M	64.60
	EAST-0355667 NRTH-1707453					
	DEED BOOK 327 PG-498					
	FULL MARKET VALUE	54,600				
TOTAL TAX ---						314.86**
						DATE #1 01/31/17
						AMT DUE 314.86
***** 65.002-4-17 *****						
65.002-4-17	West Stockholm Southville			65.002-4-17	ACCT 0330105	BILL 2497
New York State Reforestation	941 SOL reforest		NYS Refore 32252	30,500	0	
Attn: SLC Treasurer	Potsdam 2 407402	30,500	2017 St Lawrence Co	0.00		0.00
48 Court St	Lots 76,78,79,88,89	30,500	Town of Stockholm	30,500		15.62
Canton, NY 13617	Area 23 Prop		Highway	30,500		93.83
	parcel # 0320102		Chargebacks	30,500		30.35
	ACRES 53.10 BANK9999998		FD039 Stockholm Fire Prot	30,500	TO M	36.09
	EAST-0357602 NRTH-1707795					
	DEED BOOK 327 PG-494					
	FULL MARKET VALUE	30,500				
TOTAL TAX ---						175.89**
						DATE #1 01/31/17
						AMT DUE 175.89

STATE OF NEW YORK
 COUNTY - St Lawrence
 TOWN - Stockholm
 SWIS - 408000

2 0 1 7 T O W N T A X R O L L
 STATE OWNED LAND SECTION OF THE ROLL - 3
 OWNERS NAME SEQUENCE
 UNIFORM PERCENT OF VALUE IS 100.00

PAGE 721
 VALUATION DATE-JUL 01, 2015
 TAXABLE STATUS DATE-MAR 01, 2016

TAX MAP PARCEL NUMBER	PROPERTY LOCATION & CLASS	ASSESSMENT	EXEMPTION CODE-----	COUNTY-----	TOWN-----		
CURRENT OWNERS NAME	SCHOOL DISTRICT	LAND	TAX DESCRIPTION	TAXABLE VALUE			TAX AMOUNT
CURRENT OWNERS ADDRESS	PARCEL SIZE/GRID COORD	TOTAL	SPECIAL DISTRICTS				
***** 65.002-4-18 *****							
65.002-4-18	West Stockholm Southville			ACCT 0320202	BILL	2498	
New York State Reforestation	941 SOL reforest		NYS Refore 32252	800	0		
Attn: SLC Treasurer	Potsdam 2 407402	800	2017 St Lawrence Co	0.00			0.00
48 Court St	Lot 78 Parcel # 2	800	Town of Stockholm	800			0.41
Canton, NY 13617	Area # 23 Prop		Highway	800			2.46
	Parcel # 0320202		Chargebacks	800			0.80
	ACRES 1.40 BANK9999998		FD039 Stockholm Fire Prot	800 TO M			.95
	EAST-0358360 NRTH-1710649						
	DEED BOOK 327 PG-498						
	FULL MARKET VALUE	800					
						TOTAL TAX ---	4.62**
						DATE #1	01/31/17
						AMT DUE	4.62
***** 65.002-4-19 *****							
65.002-4-19	West Stockholm Southville			ACCT 0340001	BILL	2499	
New York State Reforestation	941 SOL reforest		NYS Refore 32252	27,000	0		
Attn: SLC Treasurer	Potsdam 2 407402	27,000	2017 St Lawrence Co	0.00			0.00
48 Court St	Lot 78 Prop	27,000	Town of Stockholm	27,000			13.82
Canton, NY 13617	Parcel # 0340001		Highway	27,000			83.06
	ACRES 47.00 BANK9999998		Chargebacks	27,000			26.86
	EAST-0359464 NRTH-1710411		FD039 Stockholm Fire Prot	27,000 TO M			31.95
	DEED BOOK 327 PG-496						
	FULL MARKET VALUE	27,000					
						TOTAL TAX ---	155.69**
						DATE #1	01/31/17
						AMT DUE	155.69
***** 65.002-4-21 *****							
65.002-4-21	West Stockholm Southville			ACCT 0330205	BILL	2500	
New York State Reforestation	941 SOL reforest		NYS Refore 32252	45,500	0		
Attn: SLC Treasurer	Potsdam 2 407402	45,500	2017 St Lawrence Co	0.00			0.00
48 Court St	Lots 78,79,88 Pcl 1 Prop	45,500	Town of Stockholm	45,500			23.30
Canton, NY 13617	Parcel # 0330205		Highway	45,500			139.98
	ACRES 79.20 BANK9999998		Chargebacks	45,500			45.27
	EAST-0358862 NRTH-1709337		FD039 Stockholm Fire Prot	45,500 TO M			53.83
	DEED BOOK 327 PG-494						
	FULL MARKET VALUE	45,500					
						TOTAL TAX ---	262.38**
						DATE #1	01/31/17
						AMT DUE	262.38

STATE OF NEW YORK
COUNTY - St Lawrence
TOWN - Stockholm
SWIS - 408000

2017 TOWN TAX ROLL
STATE OWNED LAND SECTION OF THE ROLL - 3
OWNERS NAME SEQUENCE
UNIFORM PERCENT OF VALUE IS 100.00

PAGE 722
VALUATION DATE-JUL 01, 2015
TAXABLE STATUS DATE-MAR 01, 2016

TAX MAP PARCEL NUMBER	PROPERTY LOCATION & CLASS	ASSESSMENT	EXEMPTION CODE	COUNTY	TOWN	TAXABLE VALUE	TAX AMOUNT

380.000-1	T/stockholm					380.000-1	BILL 2501
New York State Transition Asmt	993 Transition t		School Tax 50001			0	0
Attn: SLC Treasurer	Brasher Falls 402001	0	2017 St Lawrence Co			0.00	0.00
48 Court St	Transition Assessment For	0	Town of Stockholm			0.00	0.00
Canton, NY 13617	Brasher Sch ,TN,FD039		Highway			0.00	0.00
	BANK9999998		Chargebacks			0.00	0.00
	FULL MARKET VALUE	0	FD039 Stockholm Fire Prot		0 TO M		
			TOTAL TAX ---				0.00**

380.000-2	T/Stockholm					380.000-2	BILL 2502
New York State Transition Asmt	993 Transition t		School Tax 50001			0	0
Attn: SLC Treasurer	Norwood-Norfolk 406201	0	2017 St Lawrence Co			0.00	0.00
48 Court St	Transition Assessment For	0	Town of Stockholm			0.00	0.00
Canton, NY 13617	Norwood Norfolk School		Highway			0.00	0.00
	BANK9999998		Chargebacks			0.00	0.00
	FULL MARKET VALUE	0	FD039 Stockholm Fire Prot		0 TO M		
			NL002 Norwood Library		0 TO		
			TOTAL TAX ---				0.00**

380.000-3	T/Stockholm					380.000-3	BILL 2503
New York State Transition Asmt	993 Transition t		School Tax 50001			0	0
Attn: SLC Treasurer	Potsdam 2 407402	0	2017 St Lawrence Co			0.00	0.00
48 Court St	Transition Assessment For	0	Town of Stockholm			0.00	0.00
Canton, NY 13617	Town and Fd039 Only		Highway			0.00	0.00
	BANK9999998		Chargebacks			0.00	0.00
	FULL MARKET VALUE	0	FD039 Stockholm Fire Prot		0 TO M		
			TOTAL TAX ---				0.00**

380.000-4	T/Stockholm					380.000-4	BILL 2504
New York State Transition Asmt	993 Transition t		School Tax 50001			0	0
Attn: SLC Treasurer	Potsdam 2 407402	0	2017 St Lawrence Co			0.00	0.00
48 Court St	Transition Assessment for	0	Town of Stockholm			0.00	0.00
Canton, NY 13617	Potsdam School Only		Highway			0.00	0.00
	BANK9999998		Chargebacks			0.00	0.00
	FULL MARKET VALUE	0					
			TOTAL TAX ---				0.00**

STATE OF NEW YORK
 COUNTY - St Lawrence
 TOWN - Stockholm
 SWIS - 408000

2 0 1 7 T O W N T A X R O L L
 STATE OWNED LAND SECTION OF THE ROLL - 3
 N A M E S E C T I O N - N
 UNIFORM PERCENT OF VALUE IS 100.00

PAGE 723
 VALUATION DATE-JUL 01, 2015
 TAXABLE STATUS DATE-MAR 01, 2016
 RPS155/V04/L015
 CURRENT DATE 12/21/2016

*** S P E C I A L D I S T R I C T S U M M A R Y ***

CODE	DISTRICT NAME	TOTAL PARCELS	EXTENSION TYPE	EXTENSION VALUE	AD VALOREM VALUE	EXEMPT AMOUNT	TAXABLE VALUE	TOTAL TAX
FD039	Stockholm Fire	40	TOTAL M		1977,400		1977,400	2,339.62
NL002	Norwood Librar	2	TOTAL		156,400		156,400	112.05

*** S C H O O L D I S T R I C T S U M M A R Y ***

CODE	DISTRICT NAME	TOTAL PARCELS	ASSESSED LAND	ASSESSED TOTAL	EXEMPT AMOUNT	TOTAL TAXABLE
					----- STAR AMOUNT	----- STAR TAXABLE
	Brasher Falls	31	1509,800	1509,800		1,509,800
402001	Norwood-Norfolk	2	156,400	156,400		1,509,800 156,400
406201	Potsdam 2	8	311,200	311,200		156,400 311,200
407402						311,200
	S U B - T O T A L	41	1977,400	1977,400		1,977,400
	S U B - T O T A L (CONT)					1,977,400
	T O T A L	41	1977,400	1977,400		1,977,400
	T O T A L (CONT)					1,977,400

*** S Y S T E M C O D E S S U M M A R Y ***

CODE	DESCRIPTION	TOTAL PARCELS	COUNTY	TOWN
50001	School Tax	4		
	T O T A L	4		

STATE OF NEW YORK
 COUNTY - St Lawrence
 TOWN - Stockholm
 SWIS - 408000

2 0 1 7 T O W N T A X R O L L
 STATE OWNED LAND SECTION OF THE ROLL - 3
 N A M E S E C T I O N - N
 UNIFORM PERCENT OF VALUE IS 100.00

PAGE 724
 VALUATION DATE-JUL 01, 2015
 TAXABLE STATUS DATE-MAR 01, 2016
 RPS155/V04/L015
 CURRENT DATE 12/21/2016

*** E X E M P T I O N S U M M A R Y ***

CODE	DESCRIPTION	TOTAL PARCELS	COUNTY	TOWN
32252	NYS Refore	37	1977,400	
	T O T A L	37	1977,400	

*** G R A N D T O T A L S ***

ROLL SEC	DESCRIPTION	TOTAL PARCELS	ASSESSED LAND	ASSESSED TOTAL	EXEMPT AMOUNT ----- STAR AMOUNT	TOTAL TAXABLE ----- STAR TAXABLE	TOTAL TAX
	Town of Stockholm		1977,400	1977,400		1,977,400	1,012.48
	Highway		1977,400	1977,400		1,977,400	6,083.26
	Chargebacks		1977,400	1977,400		1,977,400	1,967.50
	SPEC DIST TAXES						2,451.67
3	STATE OWNED LAND	41					11,514.91

STATE OF NEW YORK
 COUNTY - St Lawrence
 TOWN - Stockholm
 SWIS - 408000

2 0 1 7 T O W N T A X R O L L
 STATE OWNED LAND SECTION OF THE ROLL - 3
 UNIFORM PERCENT OF VALUE IS 100.00

PAGE 725
 VALUATION DATE-JUL 01, 2015
 TAXABLE STATUS DATE-MAR 01, 2016
 RPS155/V04/L015
 CURRENT DATE 12/21/2016

R O L L S U B S E C T I O N - - T O T A L S

*** S P E C I A L D I S T R I C T S U M M A R Y ***

CODE	DISTRICT NAME	TOTAL PARCELS	EXTENSION TYPE	EXTENSION VALUE	AD VALOREM VALUE	EXEMPT AMOUNT	TAXABLE VALUE	TOTAL TAX
FD039	Stockholm Fire	40	TOTAL M		1977,400		1977,400	2,339.62
NL002	Norwood Librar	2	TOTAL		156,400		156,400	112.05

*** S C H O O L D I S T R I C T S U M M A R Y ***

CODE	DISTRICT NAME	TOTAL PARCELS	ASSESSED LAND	ASSESSED TOTAL	EXEMPT AMOUNT	TOTAL TAXABLE
					-----	-----
					STAR AMOUNT	STAR TAXABLE
	Brasher Falls	31	1509,800	1509,800		1,509,800
402001	Norwood-Norfolk	2	156,400	156,400		1,509,800 156,400
406201	Potsdam 2	8	311,200	311,200		156,400 311,200
407402						311,200
	S U B - T O T A L	41	1977,400	1977,400		1,977,400
	S U B - T O T A L (CONT)					1,977,400
	T O T A L	41	1977,400	1977,400		1,977,400
	T O T A L (CONT)					1,977,400

*** S Y S T E M C O D E S S U M M A R Y ***

CODE	DESCRIPTION	TOTAL PARCELS	COUNTY	TOWN
50001	School Tax	4		
	T O T A L	4		

STATE OF NEW YORK
 COUNTY - St Lawrence
 TOWN - Stockholm
 SWIS - 408000

2 0 1 7 T O W N T A X R O L L
 STATE OWNED LAND SECTION OF THE ROLL - 3

PAGE 726
 VALUATION DATE-JUL 01, 2015
 TAXABLE STATUS DATE-MAR 01, 2016
 RPS155/V04/L015
 CURRENT DATE 12/21/2016

UNIFORM PERCENT OF VALUE IS 100.00

R O L L S U B S E C T I O N - - T O T A L S

*** E X E M P T I O N S U M M A R Y ***

CODE	DESCRIPTION	TOTAL PARCELS	COUNTY	TOWN
32252	NYS Refore	37	1977,400	
	T O T A L	37	1977,400	

*** G R A N D T O T A L S ***

ROLL SEC	DESCRIPTION	TOTAL PARCELS	ASSESSED LAND	ASSESSED TOTAL	EXEMPT AMOUNT	TOTAL TAXABLE	TOTAL TAX
					-----	-----	
					STAR AMOUNT	STAR TAXABLE	
	Town of Stockholm		1977,400	1977,400		1,977,400	1,012.48
	Highway		1977,400	1977,400		1,977,400	6,083.26
	Chargebacks		1977,400	1977,400		1,977,400	1,967.50
	SPEC DIST TAXES						2,451.67
3	STATE OWNED LAND	41					11,514.91

STATE OF NEW YORK
 COUNTY - St Lawrence
 TOWN - Stockholm
 SWIS - 408000

2 0 1 7 T O W N T A X R O L L
 STATE OWNED LAND SECTION OF THE ROLL - 3
 UNIFORM PERCENT OF VALUE IS 100.00

PAGE 727
 VALUATION DATE-JUL 01, 2015
 TAXABLE STATUS DATE-MAR 01, 2016
 RPS155/V04/L015
 CURRENT DATE 12/21/2016

R O L L S E C T I O N T O T A L S

*** S P E C I A L D I S T R I C T S U M M A R Y ***

CODE	DISTRICT NAME	TOTAL PARCELS	EXTENSION TYPE	EXTENSION VALUE	AD VALOREM VALUE	EXEMPT AMOUNT	TAXABLE VALUE	TOTAL TAX
FD039	Stockholm Fire	40	TOTAL M		1977,400		1977,400	2,339.62
NL002	Norwood Librar	2	TOTAL		156,400		156,400	112.05

*** S C H O O L D I S T R I C T S U M M A R Y ***

CODE	DISTRICT NAME	TOTAL PARCELS	ASSESSED LAND	ASSESSED TOTAL	EXEMPT AMOUNT	TOTAL TAXABLE
					-----	-----
					STAR AMOUNT	STAR TAXABLE
	Brasher Falls	31	1509,800	1509,800		1,509,800
402001	Norwood-Norfolk	2	156,400	156,400		1,509,800 156,400
406201	Potsdam 2	8	311,200	311,200		156,400 311,200
407402						311,200
	S U B - T O T A L	41	1977,400	1977,400		1,977,400
	S U B - T O T A L (CONT)					1,977,400
	T O T A L	41	1977,400	1977,400		1,977,400
	T O T A L (CONT)					1,977,400

*** S Y S T E M C O D E S S U M M A R Y ***

CODE	DESCRIPTION	TOTAL PARCELS	COUNTY	TOWN
50001	School Tax	4		
	T O T A L	4		

STATE OF NEW YORK
 COUNTY - St Lawrence
 TOWN - Stockholm
 SWIS - 408000

2017 TOWN TAX ROLL
 STATE OWNED LAND SECTION OF THE ROLL - 3

PAGE 728
 VALUATION DATE-JUL 01, 2015
 TAXABLE STATUS DATE-MAR 01, 2016
 RPS155/V04/L015
 CURRENT DATE 12/21/2016

UNIFORM PERCENT OF VALUE IS 100.00

ROLL SECTION TOTALS

*** EXEMPTION SUMMARY ***

CODE	DESCRIPTION	TOTAL PARCELS	COUNTY	TOWN
32252	NYS Refore	37	1977,400	
	TOTAL	37	1977,400	

*** GRAND TOTALS ***

ROLL SEC	DESCRIPTION	TOTAL PARCELS	ASSESSED LAND	ASSESSED TOTAL	EXEMPT AMOUNT ----- STAR AMOUNT	TOTAL TAXABLE ----- STAR TAXABLE	TOTAL TAX
	Town of Stockholm		1977,400	1977,400		1,977,400	1,012.48
	Highway		1977,400	1977,400		1,977,400	6,083.26
	Chargebacks		1977,400	1977,400		1,977,400	1,967.50
	SPEC DIST TAXES						2,451.67
3	STATE OWNED LAND	41					11,514.91

STATE OF NEW YORK
 COUNTY - St Lawrence
 TOWN - Stockholm
 SWIS - 408000

2 0 1 7 T O W N T A X R O L L
 SPECIAL FRANCHISE SECTION OF THE ROLL - 5
 OWNERS NAME SEQUENCE
 UNIFORM PERCENT OF VALUE IS 100.00

PAGE 729
 VALUATION DATE-JUL 01, 2015
 TAXABLE STATUS DATE-MAR 01, 2016

TAX MAP PARCEL NUMBER	PROPERTY LOCATION & CLASS	ASSESSMENT	EXEMPTION CODE-----	COUNTY-----	TOWN-----	
CURRENT OWNERS NAME	SCHOOL DISTRICT	LAND	TAX DESCRIPTION	TAXABLE VALUE		TAX AMOUNT
CURRENT OWNERS ADDRESS	PARCEL SIZE/GRID COORD	TOTAL	SPECIAL DISTRICTS			
***** 555.010-31-1 *****						
	Stockholm			ACCT 5-114-10	BILL	2505
555.010-31-1	866 Telephone		2017 St Lawrence Co	110,910		930.67
Nicholville Telephone Co	Brasher Falls 402001	0	Town of Stockholm	110,910		56.79
Company Code 632500	Special Franchise	110,910	Highway	110,910		341.20
% Phillip Wagschal	App Factor 100% Slc Sch		Chargebacks	110,910		110.36
PO Box 122	BANK9999981		School Relevy			2,700.48
Nicholville, NY 12965	FULL MARKET VALUE	110,910	FD037 Brasher Winthrp FD	44,564	TO M	73.27
			FD039 Stockholm Fire Prot	66,346	TO M	78.50
			LT030 Winthrop Light	44,564	TO M	24.39
			TOTAL TAX ---			4,315.66**
				DATE #1		01/31/17
				AMT DUE		4,315.66

PRIOR OWNER ON 3/01/2016
 Nicholville Telephone Co

STATE OF NEW YORK
 COUNTY - St Lawrence
 TOWN - Stockholm
 SWIS - 408000

2017 TOWN TAX ROLL
 SPECIAL FRANCHISE SECTION OF THE ROLL - 5
 NAME SECTION - N
 UNIFORM PERCENT OF VALUE IS 100.00

PAGE 730
 VALUATION DATE-JUL 01, 2015
 TAXABLE STATUS DATE-MAR 01, 2016
 RPS155/V04/L015
 CURRENT DATE 12/21/2016

*** SPECIAL DISTRICT SUMMARY ***

CODE	DISTRICT NAME	TOTAL PARCELS	EXTENSION TYPE	EXTENSION VALUE	AD VALOREM VALUE	EXEMPT AMOUNT	TAXABLE VALUE	TOTAL TAX
FD037	Brasher Winthr	1	TOTAL M		44,564		44,564	73.27
FD039	Stockholm Fire	1	TOTAL M		66,346		66,346	78.50
LT030	Winthrop Light	1	TOTAL M		44,564		44,564	24.39

*** SCHOOL DISTRICT SUMMARY ***

CODE	DISTRICT NAME	TOTAL PARCELS	ASSESSED LAND	ASSESSED TOTAL	EXEMPT AMOUNT	TOTAL TAXABLE
					----- STAR AMOUNT	----- STAR TAXABLE
	Brasher Falls	1		110,910		110,910
402001						110,910
	S U B - T O T A L	1		110,910		110,910
	S U B - T O T A L (CONT)					110,910
	T O T A L	1		110,910		110,910
	T O T A L (CONT)					110,910

*** SYSTEM CODES SUMMARY ***

NO SYSTEM EXEMPTIONS AT THIS LEVEL

*** EXEMPTION SUMMARY ***

NO EXEMPTIONS AT THIS LEVEL

STATE OF NEW YORK
 COUNTY - St Lawrence
 TOWN - Stockholm
 SWIS - 408000

2 0 1 7 T O W N T A X R O L L
 SPECIAL FRANCHISE SECTION OF THE ROLL - 5
 N A M E S E C T I O N - N
 UNIFORM PERCENT OF VALUE IS 100.00

PAGE 731
 VALUATION DATE-JUL 01, 2015
 TAXABLE STATUS DATE-MAR 01, 2016
 RPS155/V04/L015
 CURRENT DATE 12/21/2016

*** G R A N D T O T A L S ***

ROLL SEC	DESCRIPTION	TOTAL PARCELS	ASSESSED LAND	ASSESSED TOTAL	EXEMPT AMOUNT ----- STAR AMOUNT	TOTAL TAXABLE ----- STAR TAXABLE	TOTAL TAX
	2017 St Lawrence C			110,910		110,910	930.67
	Town of Stockholm			110,910		110,910	56.79
	Highway			110,910		110,910	341.20
	Chargebacks			110,910		110,910	110.36
	School Relevy						2,700.48
	SPEC DIST TAXES						176.16
5	SPECIAL FRANCHISE	1					4,315.66

STATE OF NEW YORK
 COUNTY - St Lawrence
 TOWN - Stockholm
 SWIS - 408000

2 0 1 7 T O W N T A X R O L L
 SPECIAL FRANCHISE SECTION OF THE ROLL - 5
 OWNERS NAME SEQUENCE
 UNIFORM PERCENT OF VALUE IS 100.00

PAGE 732
 VALUATION DATE-JUL 01, 2015
 TAXABLE STATUS DATE-MAR 01, 2016

TAX MAP PARCEL NUMBER	PROPERTY LOCATION & CLASS	ASSESSMENT	EXEMPTION CODE	COUNTY	TOWN	TAXABLE VALUE	TAX AMOUNT
CURRENT OWNERS NAME	SCHOOL DISTRICT	LAND	TAX DESCRIPTION				
CURRENT OWNERS ADDRESS	PARCEL SIZE/GRID COORD	TOTAL	SPECIAL DISTRICTS				
***** 555.020-31-1 *****							
555.020-31-1	Town Stockholm 836 Telecom. eq.		2017 St Lawrence Co			51,848	BILL 2506 435.07
SLIC Network Solutions Inc	Norwood-Norfolk 406201	0	Town of Stockholm			51,848	26.55
PO Box 122	App Factor 8% NNS	51,848	Highway			51,848	159.50
Nicholville, NY 12965	FULL MARKET VALUE	51,848	Chargebacks			51,848	51.59
			School Relevy				1,408.18
			FD039 Stockholm Fire Prot		TO M	51,848	61.34
			NL002 Norwood Library		TO	51,848	37.15
			TOTAL TAX ---				2,179.38**
					DATE #1		01/31/17
					AMT DUE		2,179.38
***** 555.020-31-2 *****							
555.020-31-2	Town Stockholm 836 Telecom. eq.		2017 St Lawrence Co			32,405	BILL 2507 271.92
SLIC Network Solutions Inc	Parishville 1 406601	0	Town of Stockholm			32,405	16.59
PO Box 122	App Factor 5% Parishv. Sc	32,405	Highway			32,405	99.69
Nicholville, NY 12965-0122	FULL MARKET VALUE	32,405	Chargebacks			32,405	32.24
			School Relevy				519.23
			FD039 Stockholm Fire Prot		TO M	32,405	38.34
			TOTAL TAX ---				978.01**
					DATE #1		01/31/17
					AMT DUE		978.01
***** 555.020-31-3 *****							
555.020-31-3	Town Stockholm 836 Telecom. eq.		2017 St Lawrence Co			187,947	BILL 2508 1,577.10
SLIC Network Solutions Inc	Potsdam 2 407402	0	Town of Stockholm			187,947	96.23
PO Box 122	App Factor 29% Pots Sch	187,947	Highway			187,947	578.20
Nicholville, NY 12965-0122	FULL MARKET VALUE	187,947	Chargebacks			187,947	187.01
			School Relevy				5,018.58
			FD038 W Stockholm Fire Dis		TO M	48,463	64.71
			FD039 Stockholm Fire Prot		TO M	48,463	57.34
			LT031 W Stockholm Light		TO M	17,446	13.65
			LT032 Sanfordville Light		TO M	17,446	6.68
			TOTAL TAX ---				7,599.50**
					DATE #1		01/31/17
					AMT DUE		7,599.50
***** 555.020-31-4 *****							
555.020-31-4	Town Stockholm 836 Telecom. eq.		2017 St Lawrence Co			375,895	BILL 2509 3,154.20
SLIC Network Solutions Inc	Brasher Falls 402001	0	Town of Stockholm			375,895	192.46
PO Box 122	App Factor 58% BF Sch	375,895	Highway			375,895	1,156.39
Nicholville, NY 12965-0122	FULL MARKET VALUE	375,895	Chargebacks			375,895	374.01
			School Relevy				9,152.43
			FD037 Brasher Winthrp FD		TO M	77,541	127.48
			FD039 Stockholm Fire Prot		TO M	116,312	137.62
			LT030 Winthrop Light		TO M	48,463	26.52
			TOTAL TAX ---				14,321.11**
					DATE #1		01/31/17
					AMT DUE		14,321.11

STATE OF NEW YORK
 COUNTY - St Lawrence
 TOWN - Stockholm
 SWIS - 408000

2017 TOWN TAX ROLL
 SPECIAL FRANCHISE SECTION OF THE ROLL - 5
 NAME SECTION - S
 UNIFORM PERCENT OF VALUE IS 100.00

PAGE 733
 VALUATION DATE-JUL 01, 2015
 TAXABLE STATUS DATE-MAR 01, 2016
 RPS155/V04/L015
 CURRENT DATE 12/21/2016

*** SPECIAL DISTRICT SUMMARY ***

CODE	DISTRICT NAME	TOTAL PARCELS	EXTENSION TYPE	EXTENSION VALUE	AD VALOREM VALUE	EXEMPT AMOUNT	TAXABLE VALUE	TOTAL TAX
FD037	Brasher Winthr	1	TOTAL M		77,541		77,541	127.48
FD038	W Stockholm Fi	1	TOTAL M		48,463		48,463	64.71
FD039	Stockholm Fire	4	TOTAL M		249,028		249,028	294.64
LT030	Winthrop Light	1	TOTAL M		48,463		48,463	26.52
LT031	W Stockholm Li	1	TOTAL M		17,446		17,446	13.65
LT032	Sanfordville L	1	TOTAL M		17,446		17,446	6.68
NL002	Norwood Librar	1	TOTAL		51,848		51,848	37.15

*** SCHOOL DISTRICT SUMMARY ***

CODE	DISTRICT NAME	TOTAL PARCELS	ASSESSED LAND	ASSESSED TOTAL	EXEMPT AMOUNT	TOTAL TAXABLE
					----- STAR AMOUNT	----- STAR TAXABLE
	Brasher Falls	1		375,895		375,895
402001	Norwood-Norfolk	1		51,848		375,895 51,848
406201	Parishville 1	1		32,405		51,848 32,405
406601	Potsdam 2	1		187,947		32,405 187,947
407402						187,947
	S U B - T O T A L	4		648,095		648,095
	S U B - T O T A L (CONT)					648,095
	T O T A L	4		648,095		648,095
	T O T A L (CONT)					648,095

STATE OF NEW YORK
 COUNTY - St Lawrence
 TOWN - Stockholm
 SWIS - 408000

2017 TOWN TAX ROLL
 SPECIAL FRANCHISE SECTION OF THE ROLL - 5
 NAME SECTION - S
 UNIFORM PERCENT OF VALUE IS 100.00

PAGE 734
 VALUATION DATE-JUL 01, 2015
 TAXABLE STATUS DATE-MAR 01, 2016
 RPS155/V04/L015
 CURRENT DATE 12/21/2016

*** SYSTEM CODES SUMMARY ***

NO SYSTEM EXEMPTIONS AT THIS LEVEL

*** EXEMPTION SUMMARY ***

NO EXEMPTIONS AT THIS LEVEL

*** GRAND TOTALS ***

ROLL SEC	DESCRIPTION	TOTAL PARCELS	ASSESSED LAND	ASSESSED TOTAL	EXEMPT AMOUNT ----- STAR AMOUNT	TOTAL TAXABLE ----- STAR TAXABLE	TOTAL TAX
	2017 St Lawrence C			648,095		648,095	5,438.29
	Town of Stockholm			648,095		648,095	331.83
	Highway			648,095		648,095	1,993.78
	Chargebacks			648,095		648,095	644.85
	School Relevy						16,098.42
	SPEC DIST TAXES						570.83
5	SPECIAL FRANCHISE	4					25,078.00

STATE OF NEW YORK
 COUNTY - St Lawrence
 TOWN - Stockholm
 SWIS - 408000

2 0 1 7 T O W N T A X R O L L
 SPECIAL FRANCHISE SECTION OF THE ROLL - 5
 OWNERS NAME SEQUENCE
 UNIFORM PERCENT OF VALUE IS 100.00

PAGE 735
 VALUATION DATE-JUL 01, 2015
 TAXABLE STATUS DATE-MAR 01, 2016

TAX MAP PARCEL NUMBER	PROPERTY LOCATION & CLASS	ASSESSMENT	EXEMPTION CODE	COUNTY	TOWN	TAXABLE VALUE	TAX AMOUNT
***** 555.007-31-1 *****							
555.007-31-1	Stockholm					ACCT 5-114-12	BILL 2510
Time Warner - North Region	835 Cable tv		2017 St Lawrence Co			84,857	712.05
Company Code 950680	Brasher Falls 402001	0	Town of Stockholm			84,857	43.45
PO Box 7467	Special Franchise	84,857	Highway			84,857	261.05
Charlotte, NC 28241-7467	67%		Chargebacks			84,857	84.43
	Brasher School		FD039 Stockholm Fire Prot		TO M	84,857	100.40
	BANK9999982						
	FULL MARKET VALUE	84,857					
			TOTAL TAX ---				1,201.38**
				DATE #1			01/31/17
				AMT DUE			1,201.38
***** 555.007-31-2 *****							
555.007-31-2	Stockholm					ACCT 555.007-312	BILL 2511
Time Warner - North Region	835 Cable tv		2017 St Lawrence Co			41,795	350.71
Company Code 950680	Potsdam 2 407402	0	Town of Stockholm			41,795	21.40
PO Box 7467	Special Franchise	41,795	Highway			41,795	128.58
Charlotte, NC 28241-7467	For Town Roll		Chargebacks			41,795	41.59
	Pots Sch 33 %		FD038 W Stockholm Fire Dis		TO M	41,795	55.80
	BANK9999982						
	FULL MARKET VALUE	41,795					
			TOTAL TAX ---				598.08**
				DATE #1			01/31/17
				AMT DUE			598.08

STATE OF NEW YORK
 COUNTY - St Lawrence
 TOWN - Stockholm
 SWIS - 408000

2017 TOWN TAX ROLL
 SPECIAL FRANCHISE SECTION OF THE ROLL - 5
 NAME SECTION - T
 UNIFORM PERCENT OF VALUE IS 100.00

PAGE 736
 VALUATION DATE-JUL 01, 2015
 TAXABLE STATUS DATE-MAR 01, 2016
 RPS155/V04/L015
 CURRENT DATE 12/21/2016

*** SPECIAL DISTRICT SUMMARY ***

CODE	DISTRICT NAME	TOTAL PARCELS	EXTENSION TYPE	EXTENSION VALUE	AD VALOREM VALUE	EXEMPT AMOUNT	TAXABLE VALUE	TOTAL TAX
FD038	W Stockholm Fi	1	TOTAL M		41,795		41,795	55.80
FD039	Stockholm Fire	1	TOTAL M		84,857		84,857	100.40

*** SCHOOL DISTRICT SUMMARY ***

CODE	DISTRICT NAME	TOTAL PARCELS	ASSESSED LAND	ASSESSED TOTAL	EXEMPT AMOUNT	TOTAL TAXABLE
					-----	-----
					STAR AMOUNT	STAR TAXABLE
	Brasher Falls	1		84,857		84,857
402001	Potsdam 2	1		41,795		84,857
407402						41,795
	S U B - T O T A L	2		126,652		126,652
	S U B - T O T A L (CONT)					126,652
	T O T A L	2		126,652		126,652
	T O T A L (CONT)					126,652

*** SYSTEM CODES SUMMARY ***

NO SYSTEM EXEMPTIONS AT THIS LEVEL

STATE OF NEW YORK
 COUNTY - St Lawrence
 TOWN - Stockholm
 SWIS - 408000

2017 TOWN TAX ROLL
 SPECIAL FRANCHISE SECTION OF THE ROLL - 5
 NAME SECTION - T
 UNIFORM PERCENT OF VALUE IS 100.00

PAGE 737
 VALUATION DATE-JUL 01, 2015
 TAXABLE STATUS DATE-MAR 01, 2016
 RPS155/V04/L015
 CURRENT DATE 12/21/2016

*** EXEMPTION SUMMARY ***

NO EXEMPTIONS AT THIS LEVEL

*** GRAND TOTALS ***

ROLL SEC	DESCRIPTION	TOTAL PARCELS	ASSESSED LAND	ASSESSED TOTAL	EXEMPT AMOUNT ----- STAR AMOUNT	TOTAL TAXABLE ----- STAR TAXABLE	TOTAL TAX
	2017 St Lawrence C			126,652		126,652	1,062.76
	Town of Stockholm			126,652		126,652	64.85
	Highway			126,652		126,652	389.63
	Chargebacks			126,652		126,652	126.02
	SPEC DIST TAXES						156.20
5	SPECIAL FRANCHISE	2					1,799.46

STATE OF NEW YORK
COUNTY - St Lawrence
TOWN - Stockholm
SWIS - 408000

2 0 1 7 T O W N T A X R O L L
SPECIAL FRANCHISE SECTION OF THE ROLL - 5
OWNERS NAME SEQUENCE
UNIFORM PERCENT OF VALUE IS 100.00

PAGE 738
VALUATION DATE-JUL 01, 2015
TAXABLE STATUS DATE-MAR 01, 2016

TAX MAP PARCEL NUMBER	PROPERTY LOCATION & CLASS	ASSESSMENT	EXEMPTION CODE	COUNTY	TOWN	TAXABLE VALUE	TAX AMOUNT
CURRENT OWNERS NAME	SCHOOL DISTRICT	LAND	TAX DESCRIPTION				
CURRENT OWNERS ADDRESS	PARCEL SIZE/GRID COORD	TOTAL	SPECIAL DISTRICTS				
***** 555.008-31-1 *****							
555.008-31-1	Stockholm			ACCT 5-114-	1. 1	BILL	2512
Verizon New York Inc	866 Telephone		2017 St Lawrence Co				126.64
Company Code 631900	Norwood-Norfolk 406201	0	Town of Stockholm				7.73
% Duff & Phelps	Special Franchise	15,092	Highway				46.43
PO Box 2749	App Factor 7.9% Nn Sch		Chargebacks				15.02
Addison, TX 75001	BANK9999997		FD039 Stockholm Fire Prot		TO M		17.86
	FULL MARKET VALUE	15,092	NL002 Norwood Library		TO		10.81

PRIOR OWNER ON 3/01/2016
Verizon New York Inc

TOTAL TAX --- 224.49**
DATE #1 01/31/17
AMT DUE 224.49

***** 555.008-31-2 *****							
555.008-31-2	Town Of Stockholm			ACCT 5-114-	1. 2	BILL	2513
Verizon New York Inc	866 Telephone		2017 St Lawrence Co				73.74
Company Code 631900	Parishville 1 406601	0	Town of Stockholm				4.50
% Duff & Phelps	Special Franchise	8,788	Highway				27.04
PO Box 2629	App Factor 4.6% Ph Sch		Chargebacks				8.74
Addison, TX 75001	BANK9999997		FD039 Stockholm Fire Prot		TO M		10.40
	FULL MARKET VALUE	8,788					

TOTAL TAX --- 124.42**
DATE #1 01/31/17
AMT DUE 124.42

***** 555.008-31-3 *****							
555.008-31-3	Town Of Stockholm			ACCT 5-114-	1. 3	BILL	2514
Verizon New York Inc	866 Telephone		2017 St Lawrence Co				464.87
Company Code 631900	Potsdam 2 407402	0	Town of Stockholm				28.37
PO Box 2749	Special Franchise	55,400	Highway				170.43
Addison, TX 75001-2749	App Factor 29.00% Po Sch		Chargebacks				55.12
	BANK9999997		FD038 W Stockholm Fire Dis		TO M		36.98
	FULL MARKET VALUE	55,400	FD039 Stockholm Fire Prot		TO M		32.77
			LT031 W Stockholm Light		TO M		9.54
			LT032 Sanfordville Light		TO M		4.45

TOTAL TAX --- 802.53**
DATE #1 01/31/17
AMT DUE 802.53

STATE OF NEW YORK
 COUNTY - St Lawrence
 TOWN - Stockholm
 SWIS - 408000

2 0 1 7 T O W N T A X R O L L
 SPECIAL FRANCHISE SECTION OF THE ROLL - 5
 OWNERS NAME SEQUENCE
 UNIFORM PERCENT OF VALUE IS 100.00

PAGE 739
 VALUATION DATE-JUL 01, 2015
 TAXABLE STATUS DATE-MAR 01, 2016

TAX MAP PARCEL NUMBER	PROPERTY LOCATION & CLASS	ASSESSMENT	EXEMPTION CODE-----	COUNTY-----	TOWN-----	TAX AMOUNT
CURRENT OWNERS NAME	SCHOOL DISTRICT	LAND	TAX DESCRIPTION	TAXABLE VALUE		
CURRENT OWNERS ADDRESS	PARCEL SIZE/GRID COORD	TOTAL	SPECIAL DISTRICTS			
***** 555.008-31-4 *****						
555.008-31-4	Town Of Stockholm			ACCT 5-114-	1. 4	BILL 2515
Verizon New York Inc	866 Telephone		2017 St Lawrence Co	111,755		937.76
Company Code 631900	Brasher Falls 402001	0	Town of Stockholm	111,755		57.22
% Duff & Phelps	Special Franchise	111,755	Highway	111,755		343.80
PO Box 2749	App Factor 58.50% Slc Sch		Chargebacks	111,755		111.20
Addison, TX 75001	BANK9999997		FD037 Brasher Winthrp FD	38,421	TO M	63.17
	FULL MARKET VALUE	111,755	FD039 Stockholm Fire Prot	73,334	TO M	86.77
			LT030 Winthrop Light	33,527	TO M	18.35
PRIOR OWNER ON 3/01/2016						
Verizon New York Inc						
			TOTAL TAX ---			1,618.27**
				DATE #1		01/31/17
				AMT DUE		1,618.27

STATE OF NEW YORK
 COUNTY - St Lawrence
 TOWN - Stockholm
 SWIS - 408000

2017 TOWN TAX ROLL
 SPECIAL FRANCHISE SECTION OF THE ROLL - 5
 NAME SECTION - V
 UNIFORM PERCENT OF VALUE IS 100.00

PAGE 740
 VALUATION DATE-JUL 01, 2015
 TAXABLE STATUS DATE-MAR 01, 2016
 RPS155/V04/L015
 CURRENT DATE 12/21/2016

*** SPECIAL DISTRICT SUMMARY ***

CODE	DISTRICT NAME	TOTAL PARCELS	EXTENSION TYPE	EXTENSION VALUE	AD VALOREM VALUE	EXEMPT AMOUNT	TAXABLE VALUE	TOTAL TAX
FD037	Brasher Winthr	1	TOTAL M		38,421		38,421	63.17
FD038	W Stockholm Fi	1	TOTAL M		27,700		27,700	36.98
FD039	Stockholm Fire	4	TOTAL M		124,914		124,914	147.80
LT030	Winthrop Light	1	TOTAL M		33,527		33,527	18.35
LT031	W Stockholm Li	1	TOTAL M		12,188		12,188	9.54
LT032	Sanfordville L	1	TOTAL M		11,634		11,634	4.45
NL002	Norwood Librar	1	TOTAL		15,092		15,092	10.81

*** SCHOOL DISTRICT SUMMARY ***

CODE	DISTRICT NAME	TOTAL PARCELS	ASSESSED LAND	ASSESSED TOTAL	EXEMPT AMOUNT	TOTAL TAXABLE
					----- STAR AMOUNT	----- STAR TAXABLE
	Brasher Falls	1		111,755		111,755
402001	Norwood-Norfolk	1		15,092		111,755 15,092
406201	Parishville 1	1		8,788		15,092 8,788
406601	Potsdam 2	1		55,400		8,788 55,400
407402						55,400
	S U B - T O T A L	4		191,035		191,035
	S U B - T O T A L (CONT)					191,035
	T O T A L	4		191,035		191,035
	T O T A L (CONT)					191,035

STATE OF NEW YORK
 COUNTY - St Lawrence
 TOWN - Stockholm
 SWIS - 408000

2017 TOWN TAX ROLL
 SPECIAL FRANCHISE SECTION OF THE ROLL - 5
 NAME SECTION - V
 UNIFORM PERCENT OF VALUE IS 100.00

PAGE 741
 VALUATION DATE-JUL 01, 2015
 TAXABLE STATUS DATE-MAR 01, 2016
 RPS155/V04/L015
 CURRENT DATE 12/21/2016

*** SYSTEM CODES SUMMARY ***

NO SYSTEM EXEMPTIONS AT THIS LEVEL

*** EXEMPTION SUMMARY ***

NO EXEMPTIONS AT THIS LEVEL

*** GRAND TOTALS ***

ROLL SEC	DESCRIPTION	TOTAL PARCELS	ASSESSED LAND	ASSESSED TOTAL	EXEMPT AMOUNT ----- STAR AMOUNT	TOTAL TAXABLE ----- STAR TAXABLE	TOTAL TAX
	2017 St Lawrence C			191,035		191,035	1,603.01
	Town of Stockholm			191,035		191,035	97.82
	Highway			191,035		191,035	587.70
	Chargebacks			191,035		191,035	190.08
	SPEC DIST TAXES						291.10
5	SPECIAL FRANCHISE	4					2,769.71

STATE OF NEW YORK
 COUNTY - St Lawrence
 TOWN - Stockholm
 SWIS - 408000

2 0 1 7 T O W N T A X R O L L
 SPECIAL FRANCHISE SECTION OF THE ROLL - 5

PAGE 742
 VALUATION DATE-JUL 01, 2015
 TAXABLE STATUS DATE-MAR 01, 2016
 RPS155/V04/L015
 CURRENT DATE 12/21/2016

UNIFORM PERCENT OF VALUE IS 100.00

R O L L S U B S E C T I O N - - T O T A L S

*** S P E C I A L D I S T R I C T S U M M A R Y ***

CODE	DISTRICT NAME	TOTAL PARCELS	EXTENSION TYPE	EXTENSION VALUE	AD VALOREM VALUE	EXEMPT AMOUNT	TAXABLE VALUE	TOTAL TAX
FD037	Brasher Winthr	3	TOTAL M		160,526		160,526	263.92
FD038	W Stockholm Fi	3	TOTAL M		117,958		117,958	157.49
FD039	Stockholm Fire	10	TOTAL M		525,145		525,145	621.34
LT030	Winthrop Light	3	TOTAL M		126,554		126,554	69.26
LT031	W Stockholm Li	2	TOTAL M		29,634		29,634	23.19
LT032	Sanfordville L	2	TOTAL M		29,080		29,080	11.13
NL002	Norwood Librar	2	TOTAL		66,940		66,940	47.96

*** S C H O O L D I S T R I C T S U M M A R Y ***

CODE	DISTRICT NAME	TOTAL PARCELS	ASSESSED LAND	ASSESSED TOTAL	EXEMPT AMOUNT	TOTAL TAXABLE
					----- STAR AMOUNT	----- STAR TAXABLE
	Brasher Falls	4		683,417		683,417
402001	Norwood-Norfolk	2		66,940		683,417 66,940
406201	Parishville 1	2		41,193		66,940 41,193
406601	Potsdam 2	3		285,142		41,193 285,142
407402						285,142
	S U B - T O T A L	11		1076,692		1,076,692
	S U B - T O T A L (CONT)					1,076,692
	T O T A L	11		1076,692		1,076,692
	T O T A L (CONT)					1,076,692

STATE OF NEW YORK
 COUNTY - St Lawrence
 TOWN - Stockholm
 SWIS - 408000

2017 TOWN TAX ROLL
 SPECIAL FRANCHISE SECTION OF THE ROLL - 5 SUB-SECT - R VALUATION DATE-JUL 01, 2015
 OWNERS NAME SEQUENCE TAXABLE STATUS DATE-MAR 01, 2016
 UNIFORM PERCENT OF VALUE IS 100.00

TAX MAP PARCEL NUMBER	PROPERTY LOCATION & CLASS	ASSESSMENT	EXEMPTION CODE-----	COUNTY-----	TOWN-----	
CURRENT OWNERS NAME	SCHOOL DISTRICT	LAND	TAX DESCRIPTION	TAXABLE VALUE		TAX AMOUNT
CURRENT OWNERS ADDRESS	PARCEL SIZE/GRID COORD	TOTAL	SPECIAL DISTRICTS			
***** 555.009-31-1 *****						
555.009-31-1	Stockholm			ACCT 5-114- 5. 1	BILL	2516
Niagara Mohawk Power Corp	861 Elec & gas		2017 St Lawrence Co	169,324		1,420.83
Real Estate Tax Dept Bldg D-M	Norwood-Norfolk 406201	0	Town of Stockholm	169,324		86.70
300 Erie Blvd W	Special Franchise	169,324	Highway	169,324		520.90
Syracuse, NY 13202-4250	App Factor 8.75% Nn Sch		Chargebacks	169,324		168.48
	BANK9999996		FD039 Stockholm Fire Prot	169,324	TO M	200.34
	FULL MARKET VALUE	169,324	NL002 Norwood Library	169,324	TO	121.31
			TOTAL TAX ---			2,518.56**
				DATE #1		01/31/17
				AMT DUE		2,518.56
***** 555.009-31-2 *****						
555.009-31-2	Stockholm			ACCT 5-114- 5. 2	BILL	2517
Niagara Mohawk Power Corp	861 Elec & gas		2017 St Lawrence Co	89,210		748.58
Real Estate Tax Dept Bldg D-M	Parishville 1 406601	0	Town of Stockholm	89,210		45.68
300 Erie Blvd W	Special Franchise	89,210	Highway	89,210		274.44
Syracuse, NY 13202-4250	App Factor 4.61% Ph Sch		Chargebacks	89,210		88.76
	BANK9999996		FD039 Stockholm Fire Prot	89,210	TO M	105.55
	FULL MARKET VALUE	89,210				
			TOTAL TAX ---			1,263.01**
				DATE #1		01/31/17
				AMT DUE		1,263.01
***** 555.009-31-3 *****						
555.009-31-3	Stockholm			ACCT 5-114- 5. 3	BILL	2518
Niagara Mohawk Power Corp	861 Elec & gas		2017 St Lawrence Co	561,575		4,712.28
Company Code 132350	Potsdam 2 407402	0	Town of Stockholm	561,575		287.53
Real Estate Tax Dept Dept D-M	Special Franchise	561,575	Highway	561,575		1,727.62
300 Erie Blvd W	App Factor 29.02% Po Sch		Chargebacks	561,575		558.76
Syracuse, NY 13202-4250	Potsdam School		FD038 W Stockholm Fire Dis	280,788	TO M	374.90
	BANK9999996		FD039 Stockholm Fire Prot	280,788	TO M	332.22
	FULL MARKET VALUE	561,575	LT031 W Stockholm Light	101,084	TO M	79.08
			LT032 Sanfordville Light	101,084	TO M	38.68
			TOTAL TAX ---			8,111.07**
				DATE #1		01/31/17
				AMT DUE		8,111.07
***** 555.009-31-4.1 *****						
555.009-31-4.1	Stockholm			ACCT 5-114- 5.41	BILL	2519
Niagara Mohawk Power Corp	861 Elec & gas		2017 St Lawrence Co	1115,022		9,356.35
Real Estate Tax Dept Bldg D-M	Brasher Falls 402001	0	Town of Stockholm	1115,022		570.91
300 Erie Blvd W	Special Franchise	1115,022	Highway	1115,022		3,430.23
Syracuse, NY 13202-4250	App Factor 57.62% Slc Sch		Chargebacks	1115,022		1,109.44
	BANK9999996		FD037 Brasher Winthrp FD	446,009	TO M	733.27
	FULL MARKET VALUE	1115,022	FD039 Stockholm Fire Prot	669,013	TO M	791.55
			LT030 Winthrop Light	278,756	TO M	152.56
			TOTAL TAX ---			16,144.31**
				DATE #1		01/31/17
				AMT DUE		16,144.31

STATE OF NEW YORK
 COUNTY - St Lawrence
 TOWN - Stockholm
 SWIS - 408000

2017 TOWN TAX ROLL
 SPECIAL FRANCHISE SECTION OF THE ROLL - 5
 NAME SECTION - N
 UNIFORM PERCENT OF VALUE IS 100.00

PAGE 745
 SUB-SECT - R VALUATION DATE-JUL 01, 2015
 TAXABLE STATUS DATE-MAR 01, 2016
 RPS155/V04/L015
 CURRENT DATE 12/21/2016

*** SPECIAL DISTRICT SUMMARY ***

CODE	DISTRICT NAME	TOTAL PARCELS	EXTENSION TYPE	EXTENSION VALUE	AD VALOREM VALUE	EXEMPT AMOUNT	TAXABLE VALUE	TOTAL TAX
FD037	Brasher Winthr	1	TOTAL M		446,009		446,009	733.27
FD038	W Stockholm Fi	1	TOTAL M		280,788		280,788	374.90
FD039	Stockholm Fire	4	TOTAL M		1208,335		1208,335	1,429.66
LT030	Winthrop Light	1	TOTAL M		278,756		278,756	152.56
LT031	W Stockholm Li	1	TOTAL M		101,084		101,084	79.08
LT032	Sanfordville L	1	TOTAL M		101,084		101,084	38.68
NL002	Norwood Librar	1	TOTAL		169,324		169,324	121.31

*** SCHOOL DISTRICT SUMMARY ***

CODE	DISTRICT NAME	TOTAL PARCELS	ASSESSED LAND	ASSESSED TOTAL	EXEMPT AMOUNT	TOTAL TAXABLE
					----- STAR AMOUNT	----- STAR TAXABLE
	Brasher Falls	1		1115,022		1,115,022
402001	Norwood-Norfolk	1		169,324		1,115,022 169,324
406201	Parishville 1	1		89,210		169,324 89,210
406601	Potsdam 2	1		561,575		89,210 561,575
407402						561,575
	S U B - T O T A L	4		1935,131		1,935,131
	S U B - T O T A L (CONT)					1,935,131
	T O T A L	4		1935,131		1,935,131
	T O T A L (CONT)					1,935,131

STATE OF NEW YORK
 COUNTY - St Lawrence
 TOWN - Stockholm
 SWIS - 408000

2017 TOWN TAX ROLL
 SPECIAL FRANCHISE SECTION OF THE ROLL - 5
 NAME SECTION - N
 UNIFORM PERCENT OF VALUE IS 100.00

PAGE 746
 SUB-SECT - R VALUATION DATE-JUL 01, 2015
 TAXABLE STATUS DATE-MAR 01, 2016
 RPS155/V04/L015
 CURRENT DATE 12/21/2016

*** SYSTEM CODES SUMMARY ***

NO SYSTEM EXEMPTIONS AT THIS LEVEL

*** EXEMPTION SUMMARY ***

NO EXEMPTIONS AT THIS LEVEL

*** GRAND TOTALS ***

ROLL SEC	DESCRIPTION	TOTAL PARCELS	ASSESSED LAND	ASSESSED TOTAL	EXEMPT AMOUNT ----- STAR AMOUNT	TOTAL TAXABLE ----- STAR TAXABLE	TOTAL TAX
	2017 St Lawrence C			1935,131		1,935,131	16,238.04
	Town of Stockholm			1935,131		1,935,131	990.82
	Highway			1935,131		1,935,131	5,953.19
	Chargebacks			1935,131		1,935,131	1,925.44
	SPEC DIST TAXES						2,929.46
5	SPECIAL FRANCHISE	4					28,036.95

STATE OF NEW YORK
 COUNTY - St Lawrence
 TOWN - Stockholm
 SWIS - 408000

2017 TOWN TAX ROLL
 SPECIAL FRANCHISE SECTION OF THE ROLL - 5
 UNIFORM PERCENT OF VALUE IS 100.00

PAGE 747
 SUB-SECT - R VALUATION DATE-JUL 01, 2015
 TAXABLE STATUS DATE-MAR 01, 2016
 RPS155/V04/L015
 CURRENT DATE 12/21/2016

R O L L S U B S E C T I O N - R - T O T A L S

*** S P E C I A L D I S T R I C T S U M M A R Y ***

CODE	DISTRICT NAME	TOTAL PARCELS	EXTENSION TYPE	EXTENSION VALUE	AD VALOREM VALUE	EXEMPT AMOUNT	TAXABLE VALUE	TOTAL TAX
FD037	Brasher Winthr	1	TOTAL M		446,009		446,009	733.27
FD038	W Stockholm Fi	1	TOTAL M		280,788		280,788	374.90
FD039	Stockholm Fire	4	TOTAL M		1208,335		1208,335	1,429.66
LT030	Winthrop Light	1	TOTAL M		278,756		278,756	152.56
LT031	W Stockholm Li	1	TOTAL M		101,084		101,084	79.08
LT032	Sanfordville L	1	TOTAL M		101,084		101,084	38.68
NL002	Norwood Librar	1	TOTAL		169,324		169,324	121.31

*** S C H O O L D I S T R I C T S U M M A R Y ***

CODE	DISTRICT NAME	TOTAL PARCELS	ASSESSED LAND	ASSESSED TOTAL	EXEMPT AMOUNT	TOTAL TAXABLE
					----- STAR AMOUNT	----- STAR TAXABLE
	Brasher Falls	1		1115,022		1,115,022
402001	Norwood-Norfolk	1		169,324		1,115,022 169,324
406201	Parishville 1	1		89,210		169,324 89,210
406601	Potsdam 2	1		561,575		89,210 561,575
407402						561,575
	S U B - T O T A L	4		1935,131		1,935,131
	S U B - T O T A L (CONT)					1,935,131
	T O T A L	4		1935,131		1,935,131
	T O T A L (CONT)					1,935,131

STATE OF NEW YORK
 COUNTY - St Lawrence
 TOWN - Stockholm
 SWIS - 408000

2017 TOWN TAX ROLL
 SPECIAL FRANCHISE SECTION OF THE ROLL - 5
 UNIFORM PERCENT OF VALUE IS 100.00

PAGE 748
 SUB-SECT - R VALUATION DATE-JUL 01, 2015
 TAXABLE STATUS DATE-MAR 01, 2016
 RPS155/V04/L015
 CURRENT DATE 12/21/2016

ROLL SUBSECTION - R - TOTALS

*** SYSTEM CODES SUMMARY ***

NO SYSTEM EXEMPTIONS AT THIS LEVEL

*** EXEMPTION SUMMARY ***

NO EXEMPTIONS AT THIS LEVEL

*** GRAND TOTALS ***

ROLL SEC	DESCRIPTION	TOTAL PARCELS	ASSESSED LAND	ASSESSED TOTAL	EXEMPT AMOUNT ----- STAR AMOUNT	TOTAL TAXABLE ----- STAR TAXABLE	TOTAL TAX
	2017 St Lawrence C			1935,131		1,935,131	16,238.04
	Town of Stockholm			1935,131		1,935,131	990.82
	Highway			1935,131		1,935,131	5,953.19
	Chargebacks			1935,131		1,935,131	1,925.44
	SPEC DIST TAXES						2,929.46
5	SPECIAL FRANCHISE	4					28,036.95

STATE OF NEW YORK
 COUNTY - St Lawrence
 TOWN - Stockholm
 SWIS - 408000

2017 TOWN TAX ROLL
 SPECIAL FRANCHISE SECTION OF THE ROLL - 5

PAGE 749
 VALUATION DATE-JUL 01, 2015
 TAXABLE STATUS DATE-MAR 01, 2016
 RPS155/V04/L015
 CURRENT DATE 12/21/2016

UNIFORM PERCENT OF VALUE IS 100.00

ROLL SECTION TOTALS

*** SPECIAL DISTRICT SUMMARY ***

CODE	DISTRICT NAME	TOTAL PARCELS	EXTENSION TYPE	EXTENSION VALUE	AD VALOREM VALUE	EXEMPT AMOUNT	TAXABLE VALUE	TOTAL TAX
FD037	Brasher Winthr	4	TOTAL M		606,535		606,535	997.19
FD038	W Stockholm Fi	4	TOTAL M		398,746		398,746	532.39
FD039	Stockholm Fire	14	TOTAL M		1733,480		1733,480	2,051.00
LT030	Winthrop Light	4	TOTAL M		405,310		405,310	221.82
LT031	W Stockholm Li	3	TOTAL M		130,718		130,718	102.27
LT032	Sanfordville L	3	TOTAL M		130,164		130,164	49.81
NL002	Norwood Librar	3	TOTAL		236,264		236,264	169.27

*** SCHOOL DISTRICT SUMMARY ***

CODE	DISTRICT NAME	TOTAL PARCELS	ASSESSED LAND	ASSESSED TOTAL	EXEMPT AMOUNT	TOTAL TAXABLE
					----- STAR AMOUNT	----- STAR TAXABLE
	Brasher Falls	5		1798,439		1,798,439
402001	Norwood-Norfolk	3		236,264		1,798,439 236,264
406201	Parishville 1	3		130,403		236,264 130,403
406601	Potsdam 2	4		846,717		130,403 846,717
407402						846,717
	SUB - TOTAL	15		3011,823		3,011,823
	SUB - TOTAL (CONT)					3,011,823
	TOTAL	15		3011,823		3,011,823
	TOTAL (CONT)					3,011,823

STATE OF NEW YORK
 COUNTY - St Lawrence
 TOWN - Stockholm
 SWIS - 408000

2 0 1 7 T O W N T A X R O L L
 UTILITY & R.R. SECTION OF THE ROLL - 6
 OWNERS NAME SEQUENCE
 UNIFORM PERCENT OF VALUE IS 100.00

PAGE 751
 VALUATION DATE-JUL 01, 2015
 TAXABLE STATUS DATE-MAR 01, 2016

TAX MAP PARCEL NUMBER	PROPERTY LOCATION & CLASS	ASSESSMENT	EXEMPTION CODE-----	COUNTY-----	TOWN-----	TAXABLE VALUE	TAX AMOUNT
CURRENT OWNERS NAME	SCHOOL DISTRICT	LAND	TAX DESCRIPTION				
CURRENT OWNERS ADDRESS	PARCEL SIZE/GRID COORD	TOTAL	SPECIAL DISTRICTS				

44.003-2-13.2	9575 Ush 11			44.003-2-13.2			*****
Nicholville Telephone Co	831 Tele Comm		2017 St Lawrence Co			8,200	BILL 2520
Company Code 632500	Brasher Falls 402001	6,100	Town of Stockholm			8,200	68.81
% Phillip Wagschal	App Factor 100.00 SLC Sch	8,200	Highway			8,200	4.20
PO Box 122	FRNT 70.00 DPTH 136.00		Chargebacks			8,200	25.23
Nicholville, NY 12965	BANK9999981		School Relevy				8.16
	EAST-0370661 NRTH-1735086		FD039 Stockholm Fire Prot		TO M	8,200	199.65
	DEED BOOK 2016 PG-10586						9.70
PRIOR OWNER ON 3/01/2016	FULL MARKET VALUE	8,200					
Nicholville Telephone Co							
						TOTAL TAX ---	315.75**
						DATE #1	01/31/17
						AMT DUE	315.75

55.002-2-19.2	553 Nichols Rd			55.002-2-19.2			*****
Nicholville Telephone Co	831 Tele Comm		2017 St Lawrence Co			4,100	BILL 2521
Company Code 632500	Brasher Falls 402001	4,100	Town of Stockholm			4,100	34.40
% Phillip Wagschal	App Factor 100.00 SLC Sch	4,100	Highway			4,100	2.10
PO Box 122	100x125' 0.286A (D)		Chargebacks			4,100	12.61
Nicholville, NY 12965	FRNT 100.00 DPTH 120.00		School Relevy			4,100	4.08
	BANK9999981		FD039 Stockholm Fire Prot		TO M	4,100	99.83
	EAST-0382250 NRTH-1726611						4.85
	DEED BOOK 2016 PG-10266						
PRIOR OWNER ON 3/01/2016	FULL MARKET VALUE	4,100					
Nicholville Telephone Co							
						TOTAL TAX ---	157.87**
						DATE #1	01/31/17
						AMT DUE	157.87

680.000-9999-632.500/1881	Outside Plant			680.000-9999-632.500/1881			*****
Nicholville Telephone Co	836 Telecom. eq.		2017 St Lawrence Co			31,275	ACCT 6-113- 8 BILL 2522
Company Code 632500	Brasher Falls 402001	0	Town of Stockholm			31,275	262.43
% Phillip Wagschal	888888	31,275	Highway			31,275	16.01
PO Box 122	App Factor 100% SLC Sch		Chargebacks			31,275	96.21
Nicholville, NY 12965	Poles, Wires, Cables		School Relevy			31,275	31.12
	BANK9999981		FD037 Brasher Winthrp FD		TO M	15,950	761.50
	FULL MARKET VALUE	31,275	FD039 Stockholm Fire Prot		TO M	15,325	26.22
			LT030 Winthrop Light		TO M	15,950	18.13
PRIOR OWNER ON 3/01/2016							8.73
Nicholville Telephone Co							
						TOTAL TAX ---	1,220.35**
						DATE #1	01/31/17
						AMT DUE	1,220.35

STATE OF NEW YORK
 COUNTY - St Lawrence
 TOWN - Stockholm
 SWIS - 408000

2017 TOWN TAX ROLL
 UTILITY & R.R. SECTION OF THE ROLL - 6
 NAME SECTION - N
 UNIFORM PERCENT OF VALUE IS 100.00

PAGE 752
 VALUATION DATE-JUL 01, 2015
 TAXABLE STATUS DATE-MAR 01, 2016
 RPS155/V04/L015
 CURRENT DATE 12/21/2016

*** SPECIAL DISTRICT SUMMARY ***

CODE	DISTRICT NAME	TOTAL PARCELS	EXTENSION TYPE	EXTENSION VALUE	AD VALOREM VALUE	EXEMPT AMOUNT	TAXABLE VALUE	TOTAL TAX
FD037	Brasher Winthr	1	TOTAL M		15,950		15,950	26.22
FD039	Stockholm Fire	3	TOTAL M		27,625		27,625	32.68
LT030	Winthrop Light	1	TOTAL M		15,950		15,950	8.73

*** SCHOOL DISTRICT SUMMARY ***

CODE	DISTRICT NAME	TOTAL PARCELS	ASSESSED LAND	ASSESSED TOTAL	EXEMPT AMOUNT	TOTAL TAXABLE
					----- STAR AMOUNT	----- STAR TAXABLE
	Brasher Falls	3	10,200	43,575		43,575
402001						43,575
	S U B - T O T A L	3	10,200	43,575		43,575
	S U B - T O T A L (CONT)					43,575
	T O T A L	3	10,200	43,575		43,575
	T O T A L (CONT)					43,575

*** SYSTEM CODES SUMMARY ***

NO SYSTEM EXEMPTIONS AT THIS LEVEL

*** EXEMPTION SUMMARY ***

NO EXEMPTIONS AT THIS LEVEL

STATE OF NEW YORK
 COUNTY - St Lawrence
 TOWN - Stockholm
 SWIS - 408000

2017 TOWN TAX ROLL
 UTILITY & R.R. SECTION OF THE ROLL - 6
 NAME SECTION - N
 UNIFORM PERCENT OF VALUE IS 100.00

PAGE 753
 VALUATION DATE-JUL 01, 2015
 TAXABLE STATUS DATE-MAR 01, 2016
 RPS155/V04/L015
 CURRENT DATE 12/21/2016

*** GRAND TOTALS ***

ROLL SEC	DESCRIPTION	TOTAL PARCELS	ASSESSED LAND	ASSESSED TOTAL	EXEMPT AMOUNT ----- STAR AMOUNT	TOTAL TAXABLE ----- STAR TAXABLE	TOTAL TAX
	2017 St Lawrence C		10,200	43,575		43,575	365.64
	Town of Stockholm		10,200	43,575		43,575	22.31
	Highway		10,200	43,575		43,575	134.05
	Chargebacks		10,200	43,575		43,575	43.36
	School Relevy						1,060.98
	SPEC DIST TAXES						67.63
6	UTILITIES & N.C.	3					1,693.97

STATE OF NEW YORK
 COUNTY - St Lawrence
 TOWN - Stockholm
 SWIS - 408000

2 0 1 7 T O W N T A X R O L L
 UTILITY & R.R. SECTION OF THE ROLL - 6
 OWNERS NAME SEQUENCE
 UNIFORM PERCENT OF VALUE IS 100.00

PAGE 754
 VALUATION DATE-JUL 01, 2015
 TAXABLE STATUS DATE-MAR 01, 2016

TAX MAP PARCEL NUMBER	PROPERTY LOCATION & CLASS	ASSESSMENT	EXEMPTION CODE-----	COUNTY-----	TOWN-----	TAX AMOUNT
CURRENT OWNERS NAME	SCHOOL DISTRICT	LAND	TAX DESCRIPTION	TAXABLE VALUE		
CURRENT OWNERS ADDRESS	PARCEL SIZE/GRID COORD	TOTAL	SPECIAL DISTRICTS			
***** 34.004-6-4.12 *****						
	Off SH 11C					BILL 2523
34.004-6-4.12	314 Rural vac<10		2017 St Lawrence Co	2,000		16.78
St Lawrence Gas Co	Brasher Falls 402001	2,000	Town of Stockholm	2,000		1.02
Company Code 139900	FRNT 50.00 DPTH 100.00	2,000	Highway	2,000		6.15
PO Box 270	BANK9999995		Chargebacks	2,000		1.99
Massena, NY 13662	EAST-0379429 NRTH-1745510		FD039 Stockholm Fire Prot	2,000	TO M	2.37
	DEED BOOK 2014 PG-17690					
	FULL MARKET VALUE	2,000				
			TOTAL TAX ---			28.31**
				DATE #1	01/31/17	
				AMT DUE	28.31	
***** 680.000-9999-139.900/1883*****						
	Gas Transmission			ACCT 6-113-12		BILL 2524
680.000-9999-139.900/1883	883 Gas Trans Impr		2017 St Lawrence Co	2,655		22.28
St Lawrence Gas Co	Norwood-Norfolk 406201	0	Town of Stockholm	2,655		1.36
Company Code 139900	888888	2,655	Highway	2,655		8.17
PO Box 270	App Factor 100% Nn Sch		Chargebacks	2,655		2.64
Massena, NY 13662	BANK9999995		FD039 Stockholm Fire Prot	2,655	TO M	3.14
	FULL MARKET VALUE	2,655	NL002 Norwood Library	2,655	TO	1.90
			TOTAL TAX ---			39.49**
				DATE #1	01/31/17	
				AMT DUE	39.49	

STATE OF NEW YORK
 COUNTY - St Lawrence
 TOWN - Stockholm
 SWIS - 408000

2 0 1 7 T O W N T A X R O L L
 UTILITY & R.R. SECTION OF THE ROLL - 6
 N A M E S E C T I O N - S
 UNIFORM PERCENT OF VALUE IS 100.00

PAGE 755
 VALUATION DATE-JUL 01, 2015
 TAXABLE STATUS DATE-MAR 01, 2016
 RPS155/V04/L015
 CURRENT DATE 12/21/2016

*** S P E C I A L D I S T R I C T S U M M A R Y ***

CODE	DISTRICT NAME	TOTAL PARCELS	EXTENSION TYPE	EXTENSION VALUE	AD VALOREM VALUE	EXEMPT AMOUNT	TAXABLE VALUE	TOTAL TAX
FD039	Stockholm Fire	2	TOTAL M		4,655		4,655	5.51
NL002	Norwood Librar	1	TOTAL		2,655		2,655	1.90

*** S C H O O L D I S T R I C T S U M M A R Y ***

CODE	DISTRICT NAME	TOTAL PARCELS	ASSESSED LAND	ASSESSED TOTAL	EXEMPT AMOUNT	TOTAL TAXABLE
					-----	-----
					STAR AMOUNT	STAR TAXABLE
	Brasher Falls	1	2,000	2,000		2,000
402001						2,000
	Norwood-Norfolk	1		2,655		2,655
406201						2,655
	S U B - T O T A L	2	2,000	4,655		4,655
	S U B - T O T A L (CONT)					4,655
	T O T A L	2	2,000	4,655		4,655
	T O T A L (CONT)					4,655

*** S Y S T E M C O D E S S U M M A R Y ***

NO SYSTEM EXEMPTIONS AT THIS LEVEL

STATE OF NEW YORK
 COUNTY - St Lawrence
 TOWN - Stockholm
 SWIS - 408000

2017 TOWN TAX ROLL
 UTILITY & R.R. SECTION OF THE ROLL - 6
 NAME SECTION - S
 UNIFORM PERCENT OF VALUE IS 100.00

PAGE 756
 VALUATION DATE-JUL 01, 2015
 TAXABLE STATUS DATE-MAR 01, 2016
 RPS155/V04/L015
 CURRENT DATE 12/21/2016

*** E X E M P T I O N S U M M A R Y ***

NO EXEMPTIONS AT THIS LEVEL

*** G R A N D T O T A L S ***

ROLL SEC	DESCRIPTION	TOTAL PARCELS	ASSESSED LAND	ASSESSED TOTAL	EXEMPT AMOUNT ----- STAR AMOUNT	TOTAL TAXABLE ----- STAR TAXABLE	TOTAL TAX
	2017 St Lawrence C		2,000	4,655		4,655	39.06
	Town of Stockholm		2,000	4,655		4,655	2.38
	Highway		2,000	4,655		4,655	14.32
	Chargebacks		2,000	4,655		4,655	4.63
	SPEC DIST TAXES						7.41
6	UTILITIES & N.C.	2					67.80

STATE OF NEW YORK
 COUNTY - St Lawrence
 TOWN - Stockholm
 SWIS - 408000

2 0 1 7 T O W N T A X R O L L
 UTILITY & R.R. SECTION OF THE ROLL - 6
 OWNERS NAME SEQUENCE
 UNIFORM PERCENT OF VALUE IS 100.00

PAGE 757
 VALUATION DATE-JUL 01, 2015
 TAXABLE STATUS DATE-MAR 01, 2016

TAX MAP PARCEL NUMBER	PROPERTY LOCATION & CLASS	ASSESSMENT	EXEMPTION CODE-----	COUNTY-----	TOWN-----	TAXABLE VALUE	TAX AMOUNT
CURRENT OWNERS NAME	SCHOOL DISTRICT	LAND	TAX DESCRIPTION				
CURRENT OWNERS ADDRESS	PARCEL SIZE/GRID COORD	TOTAL	SPECIAL DISTRICTS				
***** 680.000-9999-127.480/1881***							
	Outside Plant					ACCT 6-113- 5.42	BILL 2525
680.000-9999-127.480/1881	884 Elec Dist Out		2017 St Lawrence Co			101,427	851.09
Town Of Massena	Brasher Falls 402001	0	Town of Stockholm			101,427	51.93
Company Code 127480	888888	101,427	Highway			101,427	312.03
Attn: Massena Electric Dept	App Factor 100.00 Slc		Chargebacks			101,427	100.92
PO Box 209	Distribution Facilities		FD039 Stockholm Fire Prot			101,427 TO M	120.01
Massena, NY 13662	BANK9999974						
	FULL MARKET VALUE	101,427					
						TOTAL TAX ---	1,435.98**
						DATE #1	01/31/17
						AMT DUE	1,435.98

STATE OF NEW YORK
 COUNTY - St Lawrence
 TOWN - Stockholm
 SWIS - 408000

2017 TOWN TAX ROLL
 UTILITY & R.R. SECTION OF THE ROLL - 6
 NAME SECTION - T
 UNIFORM PERCENT OF VALUE IS 100.00

PAGE 758
 VALUATION DATE-JUL 01, 2015
 TAXABLE STATUS DATE-MAR 01, 2016
 RPS155/V04/L015
 CURRENT DATE 12/21/2016

*** SPECIAL DISTRICT SUMMARY ***

CODE	DISTRICT NAME	TOTAL PARCELS	EXTENSION TYPE	EXTENSION VALUE	AD VALOREM VALUE	EXEMPT AMOUNT	TAXABLE VALUE	TOTAL TAX
FD039	Stockholm Fire	1	TOTAL M		101,427		101,427	120.01

*** SCHOOL DISTRICT SUMMARY ***

CODE	DISTRICT NAME	TOTAL PARCELS	ASSESSED LAND	ASSESSED TOTAL	EXEMPT AMOUNT	TOTAL TAXABLE
					-----	-----
					STAR AMOUNT	STAR TAXABLE
	Brasher Falls	1		101,427		101,427
402001						101,427
	SUB - TOTAL	1		101,427		101,427
	SUB - TOTAL (CONT)					101,427
	TOTAL	1		101,427		101,427
	TOTAL (CONT)					101,427

*** SYSTEM CODES SUMMARY ***

NO SYSTEM EXEMPTIONS AT THIS LEVEL

*** EXEMPTION SUMMARY ***

NO EXEMPTIONS AT THIS LEVEL

STATE OF NEW YORK
 COUNTY - St Lawrence
 TOWN - Stockholm
 SWIS - 408000

2017 TOWN TAX ROLL
 UTILITY & R.R. SECTION OF THE ROLL - 6
 NAME SECTION - T
 UNIFORM PERCENT OF VALUE IS 100.00

PAGE 759
 VALUATION DATE-JUL 01, 2015
 TAXABLE STATUS DATE-MAR 01, 2016
 RPS155/V04/L015
 CURRENT DATE 12/21/2016

*** GRAND TOTALS ***

ROLL SEC	DESCRIPTION	TOTAL PARCELS	ASSESSED LAND	ASSESSED TOTAL	EXEMPT AMOUNT ----- STAR AMOUNT	TOTAL TAXABLE ----- STAR TAXABLE	TOTAL TAX
	2017 St Lawrence C			101,427		101,427	851.09
	Town of Stockholm			101,427		101,427	51.93
	Highway			101,427		101,427	312.03
	Chargebacks			101,427		101,427	100.92
	SPEC DIST TAXES						120.01
6	UTILITIES & N.C.	1					1,435.98

STATE OF NEW YORK
COUNTY - St Lawrence
TOWN - Stockholm
SWIS - 408000

2 0 1 7 T O W N T A X R O L L
UTILITY & R.R. SECTION OF THE ROLL - 6
OWNERS NAME SEQUENCE
UNIFORM PERCENT OF VALUE IS 100.00

PAGE 760
VALUATION DATE-JUL 01, 2015
TAXABLE STATUS DATE-MAR 01, 2016

TAX MAP PARCEL NUMBER	PROPERTY LOCATION & CLASS	ASSESSMENT	EXEMPTION CODE	COUNTY	TOWN	TAXABLE VALUE	TAX AMOUNT
CURRENT OWNERS NAME	SCHOOL DISTRICT	LAND	TAX DESCRIPTION				
CURRENT OWNERS ADDRESS	PARCEL SIZE/GRID COORD	TOTAL	SPECIAL DISTRICTS				
***** 680.000-9999-631.900/1881**							
	Outside Plant					ACCT 6-113- 1. 4	BILL 2526
680.000-9999-631.900/1881	836 Telecom. eq.		2017 St Lawrence Co			144,360	1,211.35
Verizon New York Inc	Brasher Falls 402001	0	Town of Stockholm			144,360	73.91
Company Code 631900	888888	144,360	Highway			144,360	444.11
% Duff & Phelps	App Factor 57% Slc Sch		Chargebacks			144,360	143.64
PO Box 2749	Poles, Wires, Cables		FD037 Brasher Winthrp FD		TO M	62,652	103.00
Addison, TX 75001	BANK9999997		FD039 Stockholm Fire Prot		TO M	81,708	96.67
	FULL MARKET VALUE	144,360	LT030 Winthrop Light		TO M	58,321	31.92
			TOTAL TAX ---				2,104.60**
					DATE #1		01/31/17
					AMT DUE		2,104.60
***** 680.000-9999-631.900/1882**							
	Outside Plant					ACCT 6-113- 1. 2	BILL 2527
680.000-9999-631.900/1882	836 Telecom. eq.		2017 St Lawrence Co			73,447	616.31
Verizon New York Inc	Potsdam 2 407402	0	Town of Stockholm			73,447	37.61
Company Code 631900	888888	73,447	Highway			73,447	225.95
PO Box 2749	App Factor 29% Pots Sch		Chargebacks			73,447	73.08
Addison, TX 75001	Poles, Wires, Cables		FD038 W Stockholm Fire Dis		TO M	28,644	38.25
	BANK9999997		FD039 Stockholm Fire Prot		TO M	44,803	53.01
	FULL MARKET VALUE	73,447	LT031 W Stockholm Light		TO M	6,757	5.29
			LT032 Sanfordville Light		TO M	13,470	5.15
			TOTAL TAX ---				1,054.65**
					DATE #1		01/31/17
					AMT DUE		1,054.65
***** 680.000-9999-631.900/1883**							
	Outside Plant					ACCT 6-113- 1. 3	BILL 2528
680.000-9999-631.900/1883	836 Telecom. eq.		2017 St Lawrence Co			25,326	212.52
Verizon New York Inc	Norwood-Norfolk 406201	0	Town of Stockholm			25,326	12.97
Company Code 631900	888888	25,326	Highway			25,326	77.91
PO Box 2749	App Factor 10% Nn Sch		Chargebacks			25,326	25.20
Addison, TX 75001	Poles, Wires, Cables		FD039 Stockholm Fire Prot		TO M	25,326	29.96
	BANK9999997		NL002 Norwood Library		TO	25,326	18.14
	FULL MARKET VALUE	25,326					
			TOTAL TAX ---				376.70**
					DATE #1		01/31/17
					AMT DUE		376.70
***** 680.000-9999-631.900/1884**							
	Outside Plant					ACCT 6-113- 1. 1	BILL 2529
680.000-9999-631.900/1884	836 Telecom. eq.		2017 St Lawrence Co			10,131	85.01
Verizon New York Inc	Parishville 1 406601	0	Town of Stockholm			10,131	5.19
Company Code 631900	888888	10,131	Highway			10,131	31.17
% Duff & Phelps	App Factor 4% Parsv1 Sch		Chargebacks			10,131	10.08
PO Box 2629	Poles, Wires, Cables		FD039 Stockholm Fire Prot		TO M	10,131	11.99
Addison, TX 75001	BANK9999997						
	FULL MARKET VALUE	10,131					
			TOTAL TAX ---				143.44**
					DATE #1		01/31/17
					AMT DUE		143.44

STATE OF NEW YORK
 COUNTY - St Lawrence
 TOWN - Stockholm
 SWIS - 408000

2 0 1 7 T O W N T A X R O L L
 UTILITY & R.R. SECTION OF THE ROLL - 6
 OWNERS NAME SEQUENCE
 UNIFORM PERCENT OF VALUE IS 100.00

PAGE 761
 VALUATION DATE-JUL 01, 2015
 TAXABLE STATUS DATE-MAR 01, 2016

TAX MAP PARCEL NUMBER	PROPERTY LOCATION & CLASS	ASSESSMENT	EXEMPTION CODE	COUNTY	TOWN	TAXABLE VALUE	TAX AMOUNT
CURRENT OWNERS NAME	SCHOOL DISTRICT	LAND	TAX DESCRIPTION				
CURRENT OWNERS ADDRESS	PARCEL SIZE/GRID COORD	TOTAL	SPECIAL DISTRICTS				
***** 44.002-3-9./1 *****							
81 SH 420							BILL 2530
44.002-3-9./1	837 Cell Tower		2017 St Lawrence Co			230,000	1,929.97
Verizon Wireless	Brasher Falls 402001	0	Town of Stockholm			230,000	117.76
% Duff & Phelps	2006/4586 Lease Agreement	230,000	Highway			230,000	707.57
PO Box 2549	Cell Tower		Chargebacks			230,000	228.85
Addison, TX 75001	FULL MARKET VALUE	230,000	FD039 Stockholm Fire Prot		TO M	230,000	272.13
TOTAL TAX ---							3,256.28**
							DATE #1 01/31/17
							AMT DUE 3,256.28
***** 54.002-1-17.111/1 *****							
55 Duddy Rd							BILL 2531
54.002-1-17.111/1	837 Cell Tower		2017 St Lawrence Co			230,000	1,929.97
Verizon Wireless	Potsdam 2 407402	0	Town of Stockholm			230,000	117.76
% Duff & Phelps	Cell Tower	230,000	Highway			230,000	707.57
PO Box 2549	FULL MARKET VALUE	230,000	Chargebacks			230,000	228.85
Addison, TX 75001			FD039 Stockholm Fire Prot		TO M	230,000	272.13
							88.00
TOTAL TAX ---							3,344.28**
							DATE #1 01/31/17
							AMT DUE 3,344.28
***** 66.001-1-14.1/1 *****							
30 West Stockholm Southville							BILL 2532
66.001-1-14.1/1	837 Cell Tower		2017 St Lawrence Co			230,000	1,929.97
Verizon Wireless	Potsdam 2 407402	0	Town of Stockholm			230,000	117.76
% Duff & Phelps	Cell Tower Lease	230,000	Highway			230,000	707.57
PO Box 2549	2012/601		Chargebacks			230,000	228.85
Addison, TX 75001	FULL MARKET VALUE	230,000	FD039 Stockholm Fire Prot		TO M	230,000	272.13
TOTAL TAX ---							3,256.28**
							DATE #1 01/31/17
							AMT DUE 3,256.28

STATE OF NEW YORK
 COUNTY - St Lawrence
 TOWN - Stockholm
 SWIS - 408000

2017 TOWN TAX ROLL
 UTILITY & R.R. SECTION OF THE ROLL - 6
 NAME SECTION - V
 UNIFORM PERCENT OF VALUE IS 100.00

PAGE 762
 VALUATION DATE-JUL 01, 2015
 TAXABLE STATUS DATE-MAR 01, 2016
 RPS155/V04/L015
 CURRENT DATE 12/21/2016

*** SPECIAL DISTRICT SUMMARY ***

CODE	DISTRICT NAME	TOTAL PARCELS	EXTENSION TYPE	EXTENSION VALUE	AD VALOREM VALUE	EXEMPT AMOUNT	TAXABLE VALUE	TOTAL TAX
FD037	Brasher Winthr	1	TOTAL M		62,652		62,652	103.00
FD038	W Stockholm Fi	1	TOTAL M		28,644		28,644	38.25
FD039	Stockholm Fire	7	TOTAL M		851,968		851,968	1,008.02
LT030	Winthrop Light	1	TOTAL M		58,321		58,321	31.92
LT031	W Stockholm Li	1	TOTAL M		6,757		6,757	5.29
LT032	Sanfordville L	2	TOTAL M		243,470		243,470	93.15
NL002	Norwood Librar	1	TOTAL		25,326		25,326	18.14

*** SCHOOL DISTRICT SUMMARY ***

CODE	DISTRICT NAME	TOTAL PARCELS	ASSESSED LAND	ASSESSED TOTAL	EXEMPT AMOUNT	TOTAL TAXABLE
					----- STAR AMOUNT	----- STAR TAXABLE
	Brasher Falls	2		374,360		374,360
402001	Norwood-Norfolk	1		25,326		374,360 25,326
406201	Parishville 1	1		10,131		25,326 10,131
406601	Potsdam 2	3		533,447		10,131 533,447
407402						533,447
	S U B - T O T A L	7		943,264		943,264
	S U B - T O T A L (CONT)					943,264
	T O T A L	7		943,264		943,264
	T O T A L (CONT)					943,264

STATE OF NEW YORK
 COUNTY - St Lawrence
 TOWN - Stockholm
 SWIS - 408000

2017 TOWN TAX ROLL
 UTILITY & R.R. SECTION OF THE ROLL - 6
 NAME SECTION - V
 UNIFORM PERCENT OF VALUE IS 100.00

PAGE 763
 VALUATION DATE-JUL 01, 2015
 TAXABLE STATUS DATE-MAR 01, 2016
 RPS155/V04/L015
 CURRENT DATE 12/21/2016

*** SYSTEM CODES SUMMARY ***

NO SYSTEM EXEMPTIONS AT THIS LEVEL

*** EXEMPTION SUMMARY ***

NO EXEMPTIONS AT THIS LEVEL

*** GRAND TOTALS ***

ROLL SEC	DESCRIPTION	TOTAL PARCELS	ASSESSED LAND	ASSESSED TOTAL	EXEMPT AMOUNT ----- STAR AMOUNT	TOTAL TAXABLE ----- STAR TAXABLE	TOTAL TAX
	2017 St Lawrence C			943,264		943,264	7,915.10
	Town of Stockholm			943,264		943,264	482.96
	Highway			943,264		943,264	2,901.85
	Chargebacks			943,264		943,264	938.55
	SPEC DIST TAXES						1,297.77
6	UTILITIES & N.C.	7					13,536.23

STATE OF NEW YORK
 COUNTY - St Lawrence
 TOWN - Stockholm
 SWIS - 408000

2017 TOWN TAX ROLL
 UTILITY & R.R. SECTION OF THE ROLL - 6
 UNIFORM PERCENT OF VALUE IS 100.00

PAGE 764
 VALUATION DATE-JUL 01, 2015
 TAXABLE STATUS DATE-MAR 01, 2016
 RPS155/V04/L015
 CURRENT DATE 12/21/2016

R O L L S U B S E C T I O N - - T O T A L S

*** S P E C I A L D I S T R I C T S U M M A R Y ***

CODE	DISTRICT NAME	TOTAL PARCELS	EXTENSION TYPE	EXTENSION VALUE	AD VALOREM VALUE	EXEMPT AMOUNT	TAXABLE VALUE	TOTAL TAX
FD037	Brasher Winthr	2	TOTAL M		78,602		78,602	129.22
FD038	W Stockholm Fi	1	TOTAL M		28,644		28,644	38.25
FD039	Stockholm Fire	13	TOTAL M		985,675		985,675	1,166.22
LT030	Winthrop Light	2	TOTAL M		74,271		74,271	40.65
LT031	W Stockholm Li	1	TOTAL M		6,757		6,757	5.29
LT032	Sanfordville L	2	TOTAL M		243,470		243,470	93.15
NL002	Norwood Librar	2	TOTAL		27,981		27,981	20.04

*** S C H O O L D I S T R I C T S U M M A R Y ***

CODE	DISTRICT NAME	TOTAL PARCELS	ASSESSED LAND	ASSESSED TOTAL	EXEMPT AMOUNT	TOTAL TAXABLE
					----- STAR AMOUNT	----- STAR TAXABLE
	Brasher Falls	7	12,200	521,362		521,362
402001	Norwood-Norfolk	2		27,981		27,981
406201	Parishville 1	1		10,131		10,131
406601	Potsdam 2	3		533,447		533,447
407402						533,447
	S U B - T O T A L	13	12,200	1092,921		1,092,921
	S U B - T O T A L (CONT)					1,092,921
	T O T A L	13	12,200	1092,921		1,092,921
	T O T A L (CONT)					1,092,921

STATE OF NEW YORK
 COUNTY - St Lawrence
 TOWN - Stockholm
 SWIS - 408000

2 0 1 7 T O W N T A X R O L L
 UTILITY & R.R. SECTION OF THE ROLL - 6
 OWNERS NAME SEQUENCE
 UNIFORM PERCENT OF VALUE IS 100.00

PAGE 766
 SUB-SECT - R VALUATION DATE-JUL 01, 2015
 TAXABLE STATUS DATE-MAR 01, 2016

TAX MAP PARCEL NUMBER	PROPERTY LOCATION & CLASS	ASSESSMENT	EXEMPTION CODE-----	COUNTY-----	TOWN-----	
CURRENT OWNERS NAME	SCHOOL DISTRICT	LAND	TAX DESCRIPTION	TAXABLE VALUE		TAX AMOUNT
CURRENT OWNERS ADDRESS	PARCEL SIZE/GRID COORD	TOTAL	SPECIAL DISTRICTS			
***** 680.000-9999-132.350/1881***						
	Outside Plant			ACCT 6-113- 5.41	BILL	2533
680.000-9999-132.350/1881	884 Elec Dist Out		2017 St Lawrence Co	1201,974		10,085.99
Niagara Mohawk Power Corp	Brasher Falls 402001	0	Town of Stockholm	1201,974		615.43
Real Estate Tax Dept Bldg D-M	888888	1201,974	Highway	1201,974		3,697.72
300 Erie Blvd W	App Factor 57% Slc Sch		Chargebacks	1201,974		1,195.96
Syracuse, NY 13202-4250	Distribution Facilities		FD037 Brasher Winthrp FD	516,849 TO M		849.74
	BANK9999996		FD039 Stockholm Fire Prot	685,125 TO M		810.62
	FULL MARKET VALUE	1201,974	LT030 Winthrop Light	485,477 TO M		265.70
			TOTAL TAX ---			17,521.16**
				DATE #1		01/31/17
				AMT DUE		17,521.16
***** 680.000-9999-132.350/1882***						
	Outside Plant			ACCT 6-113- 5. 2	BILL	2534
680.000-9999-132.350/1882	884 Elec Dist Out		2017 St Lawrence Co	611,531		5,131.47
Niagara Mohawk Power Corp	Potsdam 2 407402	0	Town of Stockholm	611,531		313.11
Real Estate Tax Dept Bldg D-G	888888	611,531	Highway	611,531		1,881.30
300 Erie Blvd W	App Factor 29% Pots Sch		Chargebacks	611,531		608.47
Syracuse, NY 13202-4250	Distribution Facilities		FD038 W Stockholm Fire Dis	238,497 TO M		318.44
	BANK9999996		FD039 Stockholm Fire Prot	373,034 TO M		441.36
	FULL MARKET VALUE	611,531	LT031 W Stockholm Light	128,422 TO M		100.47
			LT032 Sanfordville Light	112,155 TO M		42.91
			TOTAL TAX ---			8,837.53**
				DATE #1		01/31/17
				AMT DUE		8,837.53
***** 680.000-9999-132.350/1883***						
	Outside Plant			ACCT 6-113- 5. 3	BILL	2535
680.000-9999-132.350/1883	884 Elec Dist Out		2017 St Lawrence Co	210,873		1,769.47
Niagara Mohawk Power Corp	Norwood-Norfolk 406201	0	Town of Stockholm	210,873		107.97
Real Estate Tax Dept Bldg D-G	888888	210,873	Highway	210,873		648.72
300 Erie Blvd W	App Factor 10% Nn Sch		Chargebacks	210,873		209.82
Syracuse, NY 13202-4250	Distribution Facilities%		FD039 Stockholm Fire Prot	210,873 TO M		249.50
	BANK9999996		NL002 Norwood Library	210,873 TO		151.08
	FULL MARKET VALUE	210,873				
			TOTAL TAX ---			3,136.56**
				DATE #1		01/31/17
				AMT DUE		3,136.56
***** 680.000-9999-132.350/1884***						
	Outside Plant			ACCT 6-113- 5. 1	BILL	2536
680.000-9999-132.350/1884	884 Elec Dist Out		2017 St Lawrence Co	84,349		707.79
Niagara Mohawk Power Corp	Parishville 1 406601	0	Town of Stockholm	84,349		43.19
Real Estate Tax Dept Bldg D-G	888888	84,349	Highway	84,349		259.49
300 Erie Blvd W	App Factor 4% Parishv.Sch		Chargebacks	84,349		83.93
Syracuse, NY 13202-4250	Distribution Facilities		FD039 Stockholm Fire Prot	84,349 TO M		99.80
	BANK9999996					
	FULL MARKET VALUE	84,349				
			TOTAL TAX ---			1,194.20**
				DATE #1		01/31/17
				AMT DUE		1,194.20

STATE OF NEW YORK
 COUNTY - St Lawrence
 TOWN - Stockholm
 SWIS - 408000

2017 TOWN TAX ROLL
 UTILITY & R.R. SECTION OF THE ROLL - 6
 NAME SECTION - N
 UNIFORM PERCENT OF VALUE IS 100.00

PAGE 767
 SUB-SECT - R VALUATION DATE-JUL 01, 2015
 TAXABLE STATUS DATE-MAR 01, 2016
 RPS155/V04/L015
 CURRENT DATE 12/21/2016

*** SPECIAL DISTRICT SUMMARY ***

CODE	DISTRICT NAME	TOTAL PARCELS	EXTENSION TYPE	EXTENSION VALUE	AD VALOREM VALUE	EXEMPT AMOUNT	TAXABLE VALUE	TOTAL TAX
FD037	Brasher Winthr	1	TOTAL M		516,849		516,849	849.74
FD038	W Stockholm Fi	1	TOTAL M		238,497		238,497	318.44
FD039	Stockholm Fire	4	TOTAL M		1353,381		1353,381	1,601.28
LT030	Winthrop Light	1	TOTAL M		485,477		485,477	265.70
LT031	W Stockholm Li	1	TOTAL M		128,422		128,422	100.47
LT032	Sanfordville L	1	TOTAL M		112,155		112,155	42.91
NL002	Norwood Librar	1	TOTAL		210,873		210,873	151.08

*** SCHOOL DISTRICT SUMMARY ***

CODE	DISTRICT NAME	TOTAL PARCELS	ASSESSED LAND	ASSESSED TOTAL	EXEMPT AMOUNT	TOTAL TAXABLE
					----- STAR AMOUNT	----- STAR TAXABLE
	Brasher Falls	1		1201,974		1,201,974
402001	Norwood-Norfolk	1		210,873		1,201,974 210,873
406201	Parishville 1	1		84,349		210,873 84,349
406601	Potsdam 2	1		611,531		84,349 611,531
407402						611,531
	SUB - TOTAL	4		2108,727		2,108,727
	SUB - TOTAL (CONT)					2,108,727
	TOTAL	4		2108,727		2,108,727
	TOTAL (CONT)					2,108,727

STATE OF NEW YORK
 COUNTY - St Lawrence
 TOWN - Stockholm
 SWIS - 408000

2017 TOWN TAX ROLL
 UTILITY & R.R. SECTION OF THE ROLL - 6
 NAME SECTION - N
 UNIFORM PERCENT OF VALUE IS 100.00

PAGE 768
 SUB-SECT - R VALUATION DATE-JUL 01, 2015
 TAXABLE STATUS DATE-MAR 01, 2016
 RPS155/V04/L015
 CURRENT DATE 12/21/2016

*** SYSTEM CODES SUMMARY ***

NO SYSTEM EXEMPTIONS AT THIS LEVEL

*** EXEMPTION SUMMARY ***

NO EXEMPTIONS AT THIS LEVEL

*** GRAND TOTALS ***

ROLL SEC	DESCRIPTION	TOTAL PARCELS	ASSESSED LAND	ASSESSED TOTAL	EXEMPT AMOUNT ----- STAR AMOUNT	TOTAL TAXABLE ----- STAR TAXABLE	TOTAL TAX
	2017 St Lawrence C			2108,727		2,108,727	17,694.72
	Town of Stockholm			2108,727		2,108,727	1,079.70
	Highway			2108,727		2,108,727	6,487.23
	Chargebacks			2108,727		2,108,727	2,098.18
	SPEC DIST TAXES						3,329.62
6	UTILITIES & N.C.	4					30,689.45

STATE OF NEW YORK
 COUNTY - St Lawrence
 TOWN - Stockholm
 SWIS - 408000

2 0 1 7 T O W N T A X R O L L
 UTILITY & R.R. SECTION OF THE ROLL - 6
 UNIFORM PERCENT OF VALUE IS 100.00

PAGE 769
 SUB-SECT - R VALUATION DATE-JUL 01, 2015
 TAXABLE STATUS DATE-MAR 01, 2016
 RPS155/V04/L015
 CURRENT DATE 12/21/2016

R O L L S U B S E C T I O N - R - T O T A L S

*** S P E C I A L D I S T R I C T S U M M A R Y ***

CODE	DISTRICT NAME	TOTAL PARCELS	EXTENSION TYPE	EXTENSION VALUE	AD VALOREM VALUE	EXEMPT AMOUNT	TAXABLE VALUE	TOTAL TAX
FD037	Brasher Winthr	1	TOTAL M		516,849		516,849	849.74
FD038	W Stockholm Fi	1	TOTAL M		238,497		238,497	318.44
FD039	Stockholm Fire	4	TOTAL M		1353,381		1353,381	1,601.28
LT030	Winthrop Light	1	TOTAL M		485,477		485,477	265.70
LT031	W Stockholm Li	1	TOTAL M		128,422		128,422	100.47
LT032	Sanfordville L	1	TOTAL M		112,155		112,155	42.91
NL002	Norwood Librar	1	TOTAL		210,873		210,873	151.08

*** S C H O O L D I S T R I C T S U M M A R Y ***

CODE	DISTRICT NAME	TOTAL PARCELS	ASSESSED LAND	ASSESSED TOTAL	EXEMPT AMOUNT	TOTAL TAXABLE
					-----	-----
					STAR AMOUNT	STAR TAXABLE
	Brasher Falls	1		1201,974		1,201,974
402001	Norwood-Norfolk	1		210,873		1,201,974 210,873
406201	Parishville 1	1		84,349		210,873 84,349
406601	Potsdam 2	1		611,531		84,349 611,531
407402						611,531
	S U B - T O T A L	4		2108,727		2,108,727
	S U B - T O T A L (CONT)					2,108,727
	T O T A L	4		2108,727		2,108,727
	T O T A L (CONT)					2,108,727

STATE OF NEW YORK
 COUNTY - St Lawrence
 TOWN - Stockholm
 SWIS - 408000

2017 TOWN TAX ROLL
 UTILITY & R.R. SECTION OF THE ROLL - 6
 UNIFORM PERCENT OF VALUE IS 100.00

PAGE 770
 SUB-SECT - R VALUATION DATE-JUL 01, 2015
 TAXABLE STATUS DATE-MAR 01, 2016
 RPS155/V04/L015
 CURRENT DATE 12/21/2016

R O L L S U B S E C T I O N - R - T O T A L S

*** SYSTEM CODES SUMMARY ***

NO SYSTEM EXEMPTIONS AT THIS LEVEL

*** EXEMPTION SUMMARY ***

NO EXEMPTIONS AT THIS LEVEL

*** GRAND TOTALS ***

ROLL SEC	DESCRIPTION	TOTAL PARCELS	ASSESSED LAND	ASSESSED TOTAL	EXEMPT AMOUNT ----- STAR AMOUNT	TOTAL TAXABLE ----- STAR TAXABLE	TOTAL TAX
	2017 St Lawrence C Town of Stockholm Highway Chargebacks			2108,727 2108,727 2108,727 2108,727		2,108,727 2,108,727 2,108,727 2,108,727	17,694.72 1,079.70 6,487.23 2,098.18
6	SPEC DIST TAXES UTILITIES & N.C.	4					3,329.62 30,689.45

STATE OF NEW YORK
 COUNTY - St Lawrence
 TOWN - Stockholm
 SWIS - 408000

2 0 1 7 T O W N T A X R O L L
 UTILITY & R.R. SECTION OF THE ROLL - 6
 UNIFORM PERCENT OF VALUE IS 100.00

PAGE 771
 VALUATION DATE-JUL 01, 2015
 TAXABLE STATUS DATE-MAR 01, 2016
 RPS155/V04/L015
 CURRENT DATE 12/21/2016

R O L L S E C T I O N T O T A L S

*** S P E C I A L D I S T R I C T S U M M A R Y ***

CODE	DISTRICT NAME	TOTAL PARCELS	EXTENSION TYPE	EXTENSION VALUE	AD VALOREM VALUE	EXEMPT AMOUNT	TAXABLE VALUE	TOTAL TAX
FD037	Brasher Winthr	3	TOTAL M		595,451		595,451	978.96
FD038	W Stockholm Fi	2	TOTAL M		267,141		267,141	356.69
FD039	Stockholm Fire	17	TOTAL M		2339,056		2339,056	2,767.50
LT030	Winthrop Light	3	TOTAL M		559,748		559,748	306.35
LT031	W Stockholm Li	2	TOTAL M		135,179		135,179	105.76
LT032	Sanfordville L	3	TOTAL M		355,625		355,625	136.06
NL002	Norwood Librar	3	TOTAL		238,854		238,854	171.12

*** S C H O O L D I S T R I C T S U M M A R Y ***

CODE	DISTRICT NAME	TOTAL PARCELS	ASSESSED LAND	ASSESSED TOTAL	EXEMPT AMOUNT	TOTAL TAXABLE
					-----	-----
					STAR AMOUNT	STAR TAXABLE
	Brasher Falls	8	12,200	1723,336		1,723,336
402001	Norwood-Norfolk	3		238,854		1,723,336 238,854
406201	Parishville 1	2		94,480		238,854 94,480
406601	Potsdam 2	4		1144,978		94,480 1,144,978
407402						1,144,978
	S U B - T O T A L	17	12,200	3201,648		3,201,648
	S U B - T O T A L (CONT)					3,201,648
	T O T A L	17	12,200	3201,648		3,201,648
	T O T A L (CONT)					3,201,648

STATE OF NEW YORK
 COUNTY - St Lawrence
 TOWN - Stockholm
 SWIS - 408000

2 0 1 7 T O W N T A X R O L L
 WHOLLY EXEMPT SECTION OF THE ROLL - 8
 OWNERS NAME SEQUENCE
 UNIFORM PERCENT OF VALUE IS 100.00

PAGE 773
 VALUATION DATE-JUL 01, 2015
 TAXABLE STATUS DATE-MAR 01, 2016

TAX MAP PARCEL NUMBER	PROPERTY LOCATION & CLASS	ASSESSMENT	EXEMPTION CODE-----	COUNTY-----	TOWN-----	TAXABLE VALUE	TAX AMOUNT
CURRENT OWNERS NAME	SCHOOL DISTRICT	LAND	TAX DESCRIPTION				
CURRENT OWNERS ADDRESS	PARCEL SIZE/GRID COORD	TOTAL	SPECIAL DISTRICTS				
***** 34.068-2-6 *****							
	675 Sh 11C					183,500	
34.068-2-6	691 Proffes assc		Frat Organ 25400			183,500	
American Legion	Brasher Falls 402001	9,000	2017 St Lawrence Co			0.00	0.00
675 State Highway 11C	Easement 2013/12828	183,500	Town of Stockholm			0.00	0.00
Winthrop, NY 13697	134x107		Highway			0.00	0.00
	FRNT 134.00 DPTH 107.00		Chargebacks			0.00	0.00
	EAST-0382356 NRTH-1748089		FD037 Brasher Winthrp FD			0 TO M	
	DEED BOOK 368 PG-00132		183,500 EX				
	FULL MARKET VALUE	183,500	LT030 Winthrop Light			0 TO M	
			183,500 EX				
			TOTAL TAX ---				0.00**

STATE OF NEW YORK
 COUNTY - St Lawrence
 TOWN - Stockholm
 SWIS - 408000

2017 TOWN TAX ROLL
 WHOLLY EXEMPT SECTION OF THE ROLL - 8
 NAME SECTION - A
 UNIFORM PERCENT OF VALUE IS 100.00

PAGE 774
 VALUATION DATE-JUL 01, 2015
 TAXABLE STATUS DATE-MAR 01, 2016
 RPS155/V04/L015
 CURRENT DATE 12/21/2016

*** SPECIAL DISTRICT SUMMARY ***

CODE	DISTRICT NAME	TOTAL PARCELS	EXTENSION TYPE	EXTENSION VALUE	AD VALOREM VALUE	EXEMPT AMOUNT	TAXABLE VALUE	TOTAL TAX
FD037	Brasher Winthr	1	TOTAL M		183,500	183,500		
LT030	Winthrop Light	1	TOTAL M		183,500	183,500		

*** SCHOOL DISTRICT SUMMARY ***

CODE	DISTRICT NAME	TOTAL PARCELS	ASSESSED LAND	ASSESSED TOTAL	EXEMPT AMOUNT	TOTAL TAXABLE
					-----	-----
					STAR AMOUNT	STAR TAXABLE
	Brasher Falls	1	9,000	183,500	183,500	
402001						
	S U B - T O T A L	1	9,000	183,500	183,500	
	S U B - T O T A L (CONT)					
	T O T A L	1	9,000	183,500	183,500	
	T O T A L (CONT)					

*** SYSTEM CODES SUMMARY ***

NO SYSTEM EXEMPTIONS AT THIS LEVEL

*** EXEMPTION SUMMARY ***

CODE	DESCRIPTION	TOTAL PARCELS	COUNTY	TOWN
25400	Frat Organ	1	183,500	183,500
	T O T A L	1	183,500	183,500

STATE OF NEW YORK
 COUNTY - St Lawrence
 TOWN - Stockholm
 SWIS - 408000

2017 TOWN TAX ROLL
 WHOLLY EXEMPT SECTION OF THE ROLL - 8
 NAME SECTION - A
 UNIFORM PERCENT OF VALUE IS 100.00

PAGE 775
 VALUATION DATE-JUL 01, 2015
 TAXABLE STATUS DATE-MAR 01, 2016
 RPS155/V04/L015
 CURRENT DATE 12/21/2016

*** GRAND TOTALS ***

ROLL SEC	DESCRIPTION	TOTAL PARCELS	ASSESSED LAND	ASSESSED TOTAL	EXEMPT AMOUNT ----- STAR AMOUNT	TOTAL TAXABLE ----- STAR TAXABLE	TOTAL TAX
	RS 8 TOTAL SPEC DIST TAXES		9,000	183,500	183,500		
8	WHOLLY EXEMPT	1					

STATE OF NEW YORK
 COUNTY - St Lawrence
 TOWN - Stockholm
 SWIS - 408000

2 0 1 7 T O W N T A X R O L L
 WHOLLY EXEMPT SECTION OF THE ROLL - 8
 OWNERS NAME SEQUENCE
 UNIFORM PERCENT OF VALUE IS 100.00

PAGE 776
 VALUATION DATE-JUL 01, 2015
 TAXABLE STATUS DATE-MAR 01, 2016

TAX MAP PARCEL NUMBER	PROPERTY LOCATION & CLASS	ASSESSMENT	EXEMPTION CODE-----	COUNTY-----	TOWN-----		
CURRENT OWNERS NAME	SCHOOL DISTRICT	LAND	TAX DESCRIPTION			TAXABLE VALUE	
CURRENT OWNERS ADDRESS	PARCEL SIZE/GRID COORD	TOTAL	SPECIAL DISTRICTS				TAX AMOUNT
***** 34.076-2-8 *****							
34.076-2-8	652 Sh 11C						
BHLS Health Center	642 Health bldg		Town Owned 13500			327,500	327,500
Attn: Town Clerk	Brasher Falls 402001	8,900	2017 St Lawrence Co			0.00	0.00
PO Box 206	94x144x63x190 (D)	327,500	Town of Stockholm			0.00	0.00
Winthrop, NY 13697	FRNT 94.00 DPTH 167.00		Highway			0.00	0.00
	EAST-0382129 NRTH-1747430		Chargebacks			0.00	0.00
	DEED BOOK 883 PG-00596		FD037 Brasher Winthrp FD		0 TO M		
	FULL MARKET VALUE	327,500	327,500 EX				
			LT030 Winthrop Light		0 TO M		
			327,500 EX				
			TOTAL TAX ---				0.00**
***** 43.002-1-32 *****							
43.002-1-32	Blind Crossing Rd						
Brasher Falls Central School	311 Res vac land		Educationa 25120			3,300	3,300
PO Box 307	Brasher Falls 402001	3,300	2017 St Lawrence Co			0.00	0.00
Brasher Falls, NY 13613	FRNT 132.00 DPTH 132.00	3,300	Town of Stockholm			0.00	0.00
	EAST-0355502 NRTH-1743232		Highway			0.00	0.00
	DEED BOOK 67A PG-406		Chargebacks			0.00	0.00
	FULL MARKET VALUE	3,300	FD039 Stockholm Fire Prot		0 TO M		
			3,300 EX				
			TOTAL TAX ---				0.00**
***** 34.068-2-22 *****							
34.068-2-22	708 Sh 11C						
Brasher Winthrop Vol Fire Dept	662 Police/fire - WTRFNT		Other Non 25300			470,600	470,600
708 State Highway 11C	Brasher Falls 402001	16,100	2017 St Lawrence Co			0.00	0.00
Winthrop, NY 13697	FRNT 172.00 DPTH	470,600	Town of Stockholm			0.00	0.00
	ACRES 2.10		Highway			0.00	0.00
	EAST-0383108 NRTH-1748522		Chargebacks			0.00	0.00
	DEED BOOK 938 PG-00820		FD037 Brasher Winthrp FD		0 TO M		
	FULL MARKET VALUE	470,600	470,600 EX				
			LT030 Winthrop Light		0 TO M		
			470,600 EX				
			TOTAL TAX ---				0.00**
***** 33.002-2-2.1 *****							
33.002-2-2.1	Cr 49						
Brookdale Cemetery	695 Cemetery		NALL CEM 27350			5,200	5,200
% Town Clerk	Norwood-Norfolk 406201	5,200	2017 St Lawrence Co			0.00	0.00
PO Box 206	1107/1061	5,200	Town of Stockholm			0.00	0.00
Winthrop, NY 13697	3.25ar 88'Fr		Highway			0.00	0.00
	ACRES 1.40		Chargebacks			0.00	0.00
	EAST-0350392 NRTH-1753697		FD039 Stockholm Fire Prot		0 TO M		
	DEED BOOK 270 PG-00382		5,200 EX				
	FULL MARKET VALUE	5,200	NL002 Norwood Library		0 TO		
			5,200 EX				
			TOTAL TAX ---				0.00**

STATE OF NEW YORK
 COUNTY - St Lawrence
 TOWN - Stockholm
 SWIS - 408000

2 0 1 7 T O W N T A X R O L L
 WHOLLY EXEMPT SECTION OF THE ROLL - 8
 OWNERS NAME SEQUENCE
 UNIFORM PERCENT OF VALUE IS 100.00

PAGE 777
 VALUATION DATE-JUL 01, 2015
 TAXABLE STATUS DATE-MAR 01, 2016

TAX MAP PARCEL NUMBER	PROPERTY LOCATION & CLASS	ASSESSMENT	EXEMPTION CODE-----	COUNTY-----	TOWN-----	TAXABLE VALUE	TAX AMOUNT
CURRENT OWNERS NAME	SCHOOL DISTRICT	LAND	TAX DESCRIPTION				
CURRENT OWNERS ADDRESS	PARCEL SIZE/GRID COORD	TOTAL	SPECIAL DISTRICTS				
***** 55.002-2-14 *****							
	710 Buckton Rd					137,900	
55.002-2-14	620 Religious		Religious 25110			137,900	
Buckton Methodist Church	Brasher Falls 402001	11,300	2017 St Lawrence Co			0.00	0.00
Attn: United Methodist Church	190x107	137,900	Town of Stockholm			0.00	0.00
710 Buckton Rd	FRNT 190.00 DPTH 107.00		Highway			0.00	0.00
Brasher Falls, NY 13613	EAST-0382497 NRTH-1727210		Chargebacks			0.00	0.00
	DEED BOOK 98C PG-00389		FD039 Stockholm Fire Prot		0 TO M		
	FULL MARKET VALUE	137,900	137,900 EX				
			TOTAL TAX ---				0.00**
***** 44.004-2-7 *****							
	70 East Part Rd					7,600	
44.004-2-7	695 Cemetery		NALL CEM 27350			7,600	
Buckton Union Cemetery	Brasher Falls 402001	7,600	2017 St Lawrence Co			0.00	0.00
% Town Clerk	2.50ar	7,600	Town of Stockholm			0.00	0.00
PO Box 206	FRNT 450.00 DPTH		Highway			0.00	0.00
Winthrop, NY 13697	ACRES 6.20		Chargebacks			0.00	0.00
	EAST-0381343 NRTH-1728530		FD039 Stockholm Fire Prot		0 TO M		
	DEED BOOK 210 PG-00163		7,600 EX				
	FULL MARKET VALUE	7,600					
			TOTAL TAX ---				0.00**

STATE OF NEW YORK
 COUNTY - St Lawrence
 TOWN - Stockholm
 SWIS - 408000

2017 TOWN TAX ROLL
 WHOLLY EXEMPT SECTION OF THE ROLL - 8
 NAME SECTION - B
 UNIFORM PERCENT OF VALUE IS 100.00

PAGE 778
 VALUATION DATE-JUL 01, 2015
 TAXABLE STATUS DATE-MAR 01, 2016
 RPS155/V04/L015
 CURRENT DATE 12/21/2016

*** SPECIAL DISTRICT SUMMARY ***

CODE	DISTRICT NAME	TOTAL PARCELS	EXTENSION TYPE	EXTENSION VALUE	AD VALOREM VALUE	EXEMPT AMOUNT	TAXABLE VALUE	TOTAL TAX
FD037	Brasher Winthr	2	TOTAL M		798,100	798,100		
FD039	Stockholm Fire	4	TOTAL M		154,000	154,000		
LT030	Winthrop Light	2	TOTAL M		798,100	798,100		
NL002	Norwood Librar	1	TOTAL		5,200	5,200		

*** SCHOOL DISTRICT SUMMARY ***

CODE	DISTRICT NAME	TOTAL PARCELS	ASSESSED LAND	ASSESSED TOTAL	EXEMPT AMOUNT	TOTAL TAXABLE
					----- STAR AMOUNT	----- STAR TAXABLE
	Brasher Falls	5	47,200	946,900	946,900	
402001	Norwood-Norfolk	1	5,200	5,200	5,200	
406201						
	S U B - T O T A L	6	52,400	952,100	952,100	
	S U B - T O T A L (CONT)					
	T O T A L	6	52,400	952,100	952,100	
	T O T A L (CONT)					

*** SYSTEM CODES SUMMARY ***

NO SYSTEM EXEMPTIONS AT THIS LEVEL

STATE OF NEW YORK
 COUNTY - St Lawrence
 TOWN - Stockholm
 SWIS - 408000

2 0 1 7 T O W N T A X R O L L
 WHOLLY EXEMPT SECTION OF THE ROLL - 8
 N A M E S E C T I O N - B
 UNIFORM PERCENT OF VALUE IS 100.00

PAGE 779
 VALUATION DATE-JUL 01, 2015
 TAXABLE STATUS DATE-MAR 01, 2016
 RPS155/V04/L015
 CURRENT DATE 12/21/2016

*** E X E M P T I O N S U M M A R Y ***

CODE	DESCRIPTION	TOTAL PARCELS	COUNTY	TOWN
13500	Town Owned	1	327,500	327,500
25110	Religious	1	137,900	137,900
25120	Educational	1	3,300	3,300
25300	Other Non	1	470,600	470,600
27350	NALL CEM	2	12,800	12,800
	T O T A L	6	952,100	952,100

*** G R A N D T O T A L S ***

ROLL SEC	DESCRIPTION	TOTAL PARCELS	ASSESSED LAND	ASSESSED TOTAL	EXEMPT AMOUNT ----- STAR AMOUNT	TOTAL TAXABLE ----- STAR TAXABLE	TOTAL TAX
8	RS 8 TOTAL SPEC DIST TAXES WHOLLY EXEMPT	6	52,400	952,100	952,100		

STATE OF NEW YORK
 COUNTY - St Lawrence
 TOWN - Stockholm
 SWIS - 408000

2 0 1 7 T O W N T A X R O L L
 WHOLLY EXEMPT SECTION OF THE ROLL - 8
 OWNERS NAME SEQUENCE
 UNIFORM PERCENT OF VALUE IS 100.00

PAGE 780
 VALUATION DATE-JUL 01, 2015
 TAXABLE STATUS DATE-MAR 01, 2016

TAX MAP PARCEL NUMBER	PROPERTY LOCATION & CLASS	ASSESSMENT	EXEMPTION CODE-----	COUNTY-----	TOWN-----		
CURRENT OWNERS NAME	SCHOOL DISTRICT	LAND	TAX DESCRIPTION	TAXABLE VALUE			
CURRENT OWNERS ADDRESS	PARCEL SIZE/GRID COORD	TOTAL	SPECIAL DISTRICTS				TAX AMOUNT
***** 55.002-2-12 *****							
	696 Buckton Rd			ACCT 8-117- 9			
55.002-2-12	652 Govt bldgs		Town Owned 13500	117,200	117,200		
Community Hall	Brasher Falls 402001	11,300	2017 St Lawrence Co	0.00			0.00
Attn: Town Clerk	215x107	117,200	Town of Stockholm	0.00			0.00
PO Box 206	FRNT 215.00 DPTH 107.00		Highway	0.00			0.00
Winthrop, NY 13697	EAST-0382208 NRTH-1727014		Chargebacks	0.00			0.00
	DEED BOOK 950 PG-919		FD039 Stockholm Fire Prot	0	TO M		
	FULL MARKET VALUE	117,200	117,200 EX				
			TOTAL TAX ---				0.00**

STATE OF NEW YORK
 COUNTY - St Lawrence
 TOWN - Stockholm
 SWIS - 408000

2017 TOWN TAX ROLL
 WHOLLY EXEMPT SECTION OF THE ROLL - 8
 NAME SECTION - C
 UNIFORM PERCENT OF VALUE IS 100.00

PAGE 781
 VALUATION DATE-JUL 01, 2015
 TAXABLE STATUS DATE-MAR 01, 2016
 RPS155/V04/L015
 CURRENT DATE 12/21/2016

*** SPECIAL DISTRICT SUMMARY ***

CODE	DISTRICT NAME	TOTAL PARCELS	EXTENSION TYPE	EXTENSION VALUE	AD VALOREM VALUE	EXEMPT AMOUNT	TAXABLE VALUE	TOTAL TAX
FD039	Stockholm Fire	1	TOTAL M		117,200	117,200		

*** SCHOOL DISTRICT SUMMARY ***

CODE	DISTRICT NAME	TOTAL PARCELS	ASSESSED LAND	ASSESSED TOTAL	EXEMPT AMOUNT	TOTAL TAXABLE
					-----	-----
					STAR AMOUNT	STAR TAXABLE
	Brasher Falls	1	11,300	117,200	117,200	
402001						
	SUB - TOTAL	1	11,300	117,200	117,200	
	SUB - TOTAL (CONT)					
	TOTAL	1	11,300	117,200	117,200	
	TOTAL (CONT)					

*** SYSTEM CODES SUMMARY ***

NO SYSTEM EXEMPTIONS AT THIS LEVEL

*** EXEMPTION SUMMARY ***

CODE	DESCRIPTION	TOTAL PARCELS	COUNTY	TOWN
13500	Town Owned	1	117,200	117,200
	TOTAL	1	117,200	117,200

STATE OF NEW YORK
 COUNTY - St Lawrence
 TOWN - Stockholm
 SWIS - 408000

2017 TOWN TAX ROLL
 WHOLLY EXEMPT SECTION OF THE ROLL - 8
 NAME SECTION - C
 UNIFORM PERCENT OF VALUE IS 100.00

PAGE 782
 VALUATION DATE-JUL 01, 2015
 TAXABLE STATUS DATE-MAR 01, 2016
 RPS155/V04/L015
 CURRENT DATE 12/21/2016

*** GRAND TOTALS ***

ROLL SEC	DESCRIPTION	TOTAL PARCELS	ASSESSED LAND	ASSESSED TOTAL	EXEMPT AMOUNT ----- STAR AMOUNT	TOTAL TAXABLE ----- STAR TAXABLE	TOTAL TAX
	RS 8 TOTAL SPEC DIST TAXES		11,300	117,200	117,200		
8	WHOLLY EXEMPT	1					

STATE OF NEW YORK
 COUNTY - St Lawrence
 TOWN - Stockholm
 SWIS - 408000

2 0 1 7 T O W N T A X R O L L
 WHOLLY EXEMPT SECTION OF THE ROLL - 8
 OWNERS NAME SEQUENCE
 UNIFORM PERCENT OF VALUE IS 100.00

PAGE 783
 VALUATION DATE-JUL 01, 2015
 TAXABLE STATUS DATE-MAR 01, 2016

TAX MAP PARCEL NUMBER	PROPERTY LOCATION & CLASS	ASSESSMENT	EXEMPTION CODE	COUNTY	TOWN	TAXABLE VALUE	TAX AMOUNT
***** 44.002-3-35 *****							
	Off East Part Rd					ACCT 8-117- 3	
44.002-3-35	695 Cemetery		NALL CEM 27350			5,100	5,100
East Stockholm Cemetery	Norwood-Norfolk 406201	5,100	2017 St Lawrence Co			0.00	0.00
PO Box 206	230x250	5,100	Town of Stockholm			0.00	0.00
Winthrop, NY 13697	ACRES 1.20		Highway			0.00	0.00
	EAST-0377900 NRTH-1735903		Chargebacks			0.00	0.00
	DEED BOOK 85A PG-425		FD039 Stockholm Fire Prot			0 TO M	
	FULL MARKET VALUE	5,100	5,100 EX				
			NL002 Norwood Library			0 TO	
			5,100 EX				
			TOTAL TAX ---				0.00**
***** 54.001-1-20 *****							
	371 Pleasant Valley Rd					ACCT 8-117- 5	
54.001-1-20	695 Cemetery		NALL CEM 27350			3,900	3,900
Ellis Neighborhood Cemetery	Brasher Falls 402001	3,900	2017 St Lawrence Co			0.00	0.00
Cemetery	134x217	3,900	Town of Stockholm			0.00	0.00
371 Pleasant Valley Rd	FRNT 134.00 DPTH 217.00		Highway			0.00	0.00
Winthrop, NY 13697	EAST-0338176 NRTH-1721870		Chargebacks			0.00	0.00
	DEED BOOK 181B PG-01154		FD039 Stockholm Fire Prot			0 TO M	
	FULL MARKET VALUE	3,900	3,900 EX				
			TOTAL TAX ---				0.00**

STATE OF NEW YORK
 COUNTY - St Lawrence
 TOWN - Stockholm
 SWIS - 408000

2017 TOWN TAX ROLL
 WHOLLY EXEMPT SECTION OF THE ROLL - 8
 NAME SECTION - E
 UNIFORM PERCENT OF VALUE IS 100.00

PAGE 784
 VALUATION DATE-JUL 01, 2015
 TAXABLE STATUS DATE-MAR 01, 2016
 RPS155/V04/L015
 CURRENT DATE 12/21/2016

*** SPECIAL DISTRICT SUMMARY ***

CODE	DISTRICT NAME	TOTAL PARCELS	EXTENSION TYPE	EXTENSION VALUE	AD VALOREM VALUE	EXEMPT AMOUNT	TAXABLE VALUE	TOTAL TAX
FD039	Stockholm Fire	2	TOTAL M		9,000	9,000		
NL002	Norwood Librar	1	TOTAL		5,100	5,100		

*** SCHOOL DISTRICT SUMMARY ***

CODE	DISTRICT NAME	TOTAL PARCELS	ASSESSED LAND	ASSESSED TOTAL	EXEMPT AMOUNT	TOTAL TAXABLE
					-----	-----
					STAR AMOUNT	STAR TAXABLE
	Brasher Falls	1	3,900	3,900	3,900	
402001	Norwood-Norfolk	1	5,100	5,100	5,100	
406201						
	SUB - TOTAL	2	9,000	9,000	9,000	
	SUB - TOTAL (CONT)					
	TOTAL	2	9,000	9,000	9,000	
	TOTAL (CONT)					

*** SYSTEM CODES SUMMARY ***

NO SYSTEM EXEMPTIONS AT THIS LEVEL

STATE OF NEW YORK
 COUNTY - St Lawrence
 TOWN - Stockholm
 SWIS - 408000

2017 TOWN TAX ROLL
 WHOLLY EXEMPT SECTION OF THE ROLL - 8
 NAME SECTION - E
 UNIFORM PERCENT OF VALUE IS 100.00

PAGE 785
 VALUATION DATE-JUL 01, 2015
 TAXABLE STATUS DATE-MAR 01, 2016
 RPS155/V04/L015
 CURRENT DATE 12/21/2016

*** EXEMPTION SUMMARY ***

CODE	DESCRIPTION	TOTAL PARCELS	COUNTY	TOWN
27350	NALL CEM	2	9,000	9,000
	TOTAL	2	9,000	9,000

*** GRAND TOTALS ***

ROLL SEC	DESCRIPTION	TOTAL PARCELS	ASSESSED LAND	ASSESSED TOTAL	EXEMPT AMOUNT ----- STAR AMOUNT	TOTAL TAXABLE ----- STAR TAXABLE	TOTAL TAX
8	RS 8 TOTAL SPEC DIST TAXES WHOLLY EXEMPT	2	9,000	9,000	9,000		

STATE OF NEW YORK
 COUNTY - St Lawrence
 TOWN - Stockholm
 SWIS - 408000

2 0 1 7 T O W N T A X R O L L
 WHOLLY EXEMPT SECTION OF THE ROLL - 8
 OWNERS NAME SEQUENCE
 UNIFORM PERCENT OF VALUE IS 100.00

PAGE 786
 VALUATION DATE-JUL 01, 2015
 TAXABLE STATUS DATE-MAR 01, 2016

TAX MAP PARCEL NUMBER	PROPERTY LOCATION & CLASS	ASSESSMENT	EXEMPTION CODE	COUNTY	TOWN	TAX AMOUNT
CURRENT OWNERS NAME	SCHOOL DISTRICT	LAND	TAX DESCRIPTION	TAXABLE VALUE		
CURRENT OWNERS ADDRESS	PARCEL SIZE/GRID COORD	TOTAL	SPECIAL DISTRICTS			
***** 34.001-1-7 *****						
34.001-1-7	Mahoney Rd			34.001-1-7	ACCT 8-116-14	
Jenkins Cemetery	695 Cemetery		NALL CEM 27350	5,300	5,300	
Attn: Leon Burnap (Pres)	Brasher Falls 402001	5,300	2017 St Lawrence Co	0.00		0.00
105 River Rd	132x190	5,300	Town of Stockholm	0.00		0.00
Norfolk, NY 13667	FRNT 132.00 DPTH 190.00		Highway	0.00		0.00
	ACRES 1.50		Chargebacks	0.00		0.00
	EAST-0367970 NRTH-1759033		FD039 Stockholm Fire Prot	0	TO M	
	DEED BOOK 319 PG-00183		5,300 EX			
	FULL MARKET VALUE	5,300				
TOTAL TAX ---						0.00**

STATE OF NEW YORK
 COUNTY - St Lawrence
 TOWN - Stockholm
 SWIS - 408000

2017 TOWN TAX ROLL
 WHOLLY EXEMPT SECTION OF THE ROLL - 8
 NAME SECTION - J
 UNIFORM PERCENT OF VALUE IS 100.00

PAGE 787
 VALUATION DATE-JUL 01, 2015
 TAXABLE STATUS DATE-MAR 01, 2016
 RPS155/V04/L015
 CURRENT DATE 12/21/2016

*** SPECIAL DISTRICT SUMMARY ***

CODE	DISTRICT NAME	TOTAL PARCELS	EXTENSION TYPE	EXTENSION VALUE	AD VALOREM VALUE	EXEMPT AMOUNT	TAXABLE VALUE	TOTAL TAX
FD039	Stockholm Fire	1	TOTAL M		5,300	5,300		

*** SCHOOL DISTRICT SUMMARY ***

CODE	DISTRICT NAME	TOTAL PARCELS	ASSESSED LAND	ASSESSED TOTAL	EXEMPT AMOUNT	TOTAL TAXABLE
					STAR AMOUNT	STAR TAXABLE
	Brasher Falls	1	5,300	5,300	5,300	
402001						
	SUB - TOTAL	1	5,300	5,300	5,300	
	SUB - TOTAL (CONT)					
	TOTAL	1	5,300	5,300	5,300	
	TOTAL (CONT)					

*** SYSTEM CODES SUMMARY ***

NO SYSTEM EXEMPTIONS AT THIS LEVEL

*** EXEMPTION SUMMARY ***

CODE	DESCRIPTION	TOTAL PARCELS	COUNTY	TOWN
27350	NALL CEM	1	5,300	5,300
	TOTAL	1	5,300	5,300

STATE OF NEW YORK
 COUNTY - St Lawrence
 TOWN - Stockholm
 SWIS - 408000

2017 TOWN TAX ROLL
 WHOLLY EXEMPT SECTION OF THE ROLL - 8
 NAME SECTION - J
 UNIFORM PERCENT OF VALUE IS 100.00

PAGE 788
 VALUATION DATE-JUL 01, 2015
 TAXABLE STATUS DATE-MAR 01, 2016
 RPS155/V04/L015
 CURRENT DATE 12/21/2016

*** GRAND TOTALS ***

ROLL SEC	DESCRIPTION	TOTAL PARCELS	ASSESSED LAND	ASSESSED TOTAL	EXEMPT AMOUNT ----- STAR AMOUNT	TOTAL TAXABLE ----- STAR TAXABLE	TOTAL TAX
	RS 8 TOTAL SPEC DIST TAXES		5,300	5,300	5,300		
8	WHOLLY EXEMPT	1					

STATE OF NEW YORK
 COUNTY - St Lawrence
 TOWN - Stockholm
 SWIS - 408000

2 0 1 7 T O W N T A X R O L L
 WHOLLY EXEMPT SECTION OF THE ROLL - 8
 OWNERS NAME SEQUENCE
 UNIFORM PERCENT OF VALUE IS 100.00

PAGE 789
 VALUATION DATE-JUL 01, 2015
 TAXABLE STATUS DATE-MAR 01, 2016

TAX MAP PARCEL NUMBER	PROPERTY LOCATION & CLASS	ASSESSMENT	EXEMPTION CODE	COUNTY	TOWN	TAXABLE VALUE	TAX AMOUNT
***** 43.001-3-18.1 *****							
	3035 Cr 47					203,100	
43.001-3-18.1	620 Religious		Religious 25110			203,100	
Knapps Station Community Church	Norwood-Norfolk 406201	15,200	2017 St Lawrence Co			0.00	0.00
	128'fr	203,100	Town of Stockholm			0.00	0.00
3035 County Route 47	Also See 2000/23148		Highway			0.00	0.00
Norwood, NY 13668	ACRES 1.20		Chargebacks			0.00	0.00
	EAST-0343848 NRTH-1738745		FD039 Stockholm Fire Prot		0 TO M		
	DEED BOOK 2006 PG-19474		203,100 EX				
	FULL MARKET VALUE	203,100	NL002 Norwood Library		0 TO		
			203,100 EX				
			TOTAL TAX ---				0.00**
***** 43.001-3-23.2 *****							
	Old Market Rd					10,900	
43.001-3-23.2	322 Rural vac>10		Religious 25110			10,900	
Knapps Station Community Church	Norwood-Norfolk 406201	10,900	2017 St Lawrence Co			0.00	0.00
	Also 2011/11734	10,900	Town of Stockholm			0.00	0.00
PO Box 54	ACRES 12.80		Highway			0.00	0.00
Norwood, NY 13668	EAST-0344108 NRTH-1738432		Chargebacks			0.00	0.00
	DEED BOOK 2005 PG-2888		FD039 Stockholm Fire Prot		0 TO M		
	FULL MARKET VALUE	10,900	10,900 EX				
			NL002 Norwood Library		0 TO		
			10,900 EX				
			TOTAL TAX ---				0.00**

STATE OF NEW YORK
 COUNTY - St Lawrence
 TOWN - Stockholm
 SWIS - 408000

2017 TOWN TAX ROLL
 WHOLLY EXEMPT SECTION OF THE ROLL - 8
 NAME SECTION - K
 UNIFORM PERCENT OF VALUE IS 100.00

PAGE 790
 VALUATION DATE-JUL 01, 2015
 TAXABLE STATUS DATE-MAR 01, 2016
 RPS155/V04/L015
 CURRENT DATE 12/21/2016

*** SPECIAL DISTRICT SUMMARY ***

CODE	DISTRICT NAME	TOTAL PARCELS	EXTENSION TYPE	EXTENSION VALUE	AD VALOREM VALUE	EXEMPT AMOUNT	TAXABLE VALUE	TOTAL TAX
FD039	Stockholm Fire	2	TOTAL M		214,000	214,000		
NL002	Norwood Librar	2	TOTAL		214,000	214,000		

*** SCHOOL DISTRICT SUMMARY ***

CODE	DISTRICT NAME	TOTAL PARCELS	ASSESSED LAND	ASSESSED TOTAL	EXEMPT AMOUNT	TOTAL TAXABLE
					----- STAR AMOUNT	----- STAR TAXABLE
	Norwood-Norfolk	2	26,100	214,000	214,000	
406201						
	S U B - T O T A L	2	26,100	214,000	214,000	
	S U B - T O T A L (CONT)					
	T O T A L	2	26,100	214,000	214,000	
	T O T A L (CONT)					

*** SYSTEM CODES SUMMARY ***

NO SYSTEM EXEMPTIONS AT THIS LEVEL

*** EXEMPTION SUMMARY ***

CODE	DESCRIPTION	TOTAL PARCELS	COUNTY	TOWN
25110	Religious	2	214,000	214,000
	T O T A L	2	214,000	214,000

STATE OF NEW YORK
COUNTY - St Lawrence
TOWN - Stockholm
SWIS - 408000

2017 TOWN TAX ROLL
WHOLLY EXEMPT SECTION OF THE ROLL - 8
NAME SECTION - K
UNIFORM PERCENT OF VALUE IS 100.00

PAGE 791
VALUATION DATE-JUL 01, 2015
TAXABLE STATUS DATE-MAR 01, 2016
RPS155/V04/L015
CURRENT DATE 12/21/2016

*** GRAND TOTALS ***

ROLL SEC	DESCRIPTION	TOTAL PARCELS	ASSESSED LAND	ASSESSED TOTAL	EXEMPT AMOUNT ----- STAR AMOUNT	TOTAL TAXABLE ----- STAR TAXABLE	TOTAL TAX
	RS 8 TOTAL SPEC DIST TAXES		26,100	214,000	214,000		
8	WHOLLY EXEMPT	2					

STATE OF NEW YORK
 COUNTY - St Lawrence
 TOWN - Stockholm
 SWIS - 408000

2 0 1 7 T O W N T A X R O L L
 WHOLLY EXEMPT SECTION OF THE ROLL - 8
 OWNERS NAME SEQUENCE
 UNIFORM PERCENT OF VALUE IS 100.00

PAGE 792
 VALUATION DATE-JUL 01, 2015
 TAXABLE STATUS DATE-MAR 01, 2016

TAX MAP PARCEL NUMBER	PROPERTY LOCATION & CLASS	ASSESSMENT	EXEMPTION CODE	COUNTY	TOWN	TAXABLE VALUE	TAX AMOUNT
CURRENT OWNERS NAME	SCHOOL DISTRICT	LAND	TAX DESCRIPTION				
CURRENT OWNERS ADDRESS	PARCEL SIZE/GRID COORD	TOTAL	SPECIAL DISTRICTS				
***** 54.058-3-9 *****							
	36 Cr 57					ACCT 1- 64-14	
54.058-3-9	620 Religious		Religious 25110			46,400	46,400
Methodist Church	Potsdam 2 407402	10,700	2017 St Lawrence Co			0.00	0.00
Attn: Winfred Wright	See 1070/1002	46,400	Town of Stockholm			0.00	0.00
PO Box 208	0.50a (D) 132'Xvar		Highway			0.00	0.00
West Stockholm, NY 13696	FRNT 132.00 DPTH 173.00		Chargebacks			0.00	0.00
	EAST-0351766 NRTH-1719008		FD038 W Stockholm Fire Dis			0	TO M
	DEED BOOK 126A PG-628		46,400 EX				
	FULL MARKET VALUE	46,400	LT031 W Stockholm Light			0	TO M
			46,400 EX				
			TOTAL TAX ---				0.00**

STATE OF NEW YORK
 COUNTY - St Lawrence
 TOWN - Stockholm
 SWIS - 408000

2017 TOWN TAX ROLL
 WHOLLY EXEMPT SECTION OF THE ROLL - 8
 NAME SECTION - M
 UNIFORM PERCENT OF VALUE IS 100.00

PAGE 793
 VALUATION DATE-JUL 01, 2015
 TAXABLE STATUS DATE-MAR 01, 2016
 RPS155/V04/L015
 CURRENT DATE 12/21/2016

*** SPECIAL DISTRICT SUMMARY ***

CODE	DISTRICT NAME	TOTAL PARCELS	EXTENSION TYPE	EXTENSION VALUE	AD VALOREM VALUE	EXEMPT AMOUNT	TAXABLE VALUE	TOTAL TAX
FD038	W Stockholm Fi	1	TOTAL M		46,400	46,400		
LT031	W Stockholm Li	1	TOTAL M		46,400	46,400		

*** SCHOOL DISTRICT SUMMARY ***

CODE	DISTRICT NAME	TOTAL PARCELS	ASSESSED LAND	ASSESSED TOTAL	EXEMPT AMOUNT	TOTAL TAXABLE
					STAR AMOUNT	STAR TAXABLE
	Potsdam 2	1	10,700	46,400	46,400	
407402						
	S U B - T O T A L	1	10,700	46,400	46,400	
	S U B - T O T A L (CONT)					
	T O T A L	1	10,700	46,400	46,400	
	T O T A L (CONT)					

*** SYSTEM CODES SUMMARY ***

NO SYSTEM EXEMPTIONS AT THIS LEVEL

*** EXEMPTION SUMMARY ***

CODE	DESCRIPTION	TOTAL PARCELS	COUNTY	TOWN
25110	Religious	1	46,400	46,400
	T O T A L	1	46,400	46,400

STATE OF NEW YORK
 COUNTY - St Lawrence
 TOWN - Stockholm
 SWIS - 408000

2017 TOWN TAX ROLL
 WHOLLY EXEMPT SECTION OF THE ROLL - 8
 NAME SECTION - M
 UNIFORM PERCENT OF VALUE IS 100.00

PAGE 794
 VALUATION DATE-JUL 01, 2015
 TAXABLE STATUS DATE-MAR 01, 2016
 RPS155/V04/L015
 CURRENT DATE 12/21/2016

*** GRAND TOTALS ***

ROLL SEC	DESCRIPTION	TOTAL PARCELS	ASSESSED LAND	ASSESSED TOTAL	EXEMPT AMOUNT ----- STAR AMOUNT	TOTAL TAXABLE ----- STAR TAXABLE	TOTAL TAX
	RS 8 TOTAL		10,700	46,400	46,400		
8	SPEC DIST TAXES WHOLLY EXEMPT	1					

STATE OF NEW YORK
 COUNTY - St Lawrence
 TOWN - Stockholm
 SWIS - 408000

2 0 1 7 T O W N T A X R O L L
 WHOLLY EXEMPT SECTION OF THE ROLL - 8
 OWNERS NAME SEQUENCE
 UNIFORM PERCENT OF VALUE IS 100.00

PAGE 795
 VALUATION DATE-JUL 01, 2015
 TAXABLE STATUS DATE-MAR 01, 2016

TAX MAP PARCEL NUMBER	PROPERTY LOCATION & CLASS	ASSESSMENT	EXEMPTION CODE-----	COUNTY-----	TOWN-----		
CURRENT OWNERS NAME	SCHOOL DISTRICT	LAND	TAX DESCRIPTION	TAXABLE VALUE			
CURRENT OWNERS ADDRESS	PARCEL SIZE/GRID COORD	TOTAL	SPECIAL DISTRICTS			TAX AMOUNT	
***** 33.002-3-22 *****							
33.002-3-22	Brookdale Jenkins Rd			ACCT 8-116-11			
New York State Parks	961 State park		New York S 12100	87,700	87,700		
Attn: SLC Treasurer	Brasher Falls 402001	87,700	2017 St Lawrence Co	0.00		0.00	
48 Court St	Prop	87,700	Town of Stockholm	0.00		0.00	
Canton, NY 13617	Edwin & Cecile Chapman		Highway	0.00		0.00	
	ACRES 152.50 BANK9999998		Chargebacks	0.00		0.00	
	EAST-0357717 NRTH-1754489		FD039 Stockholm Fire Prot	0	TO M		
	FULL MARKET VALUE	87,700	87,700 EX				
			TOTAL TAX ---				0.00**
***** 33.004-2-31 *****							
	Off Cook Rd			ACCT 8-116- 8			
33.004-2-31	961 State park		New York S 12100	6,200	6,200		
New York State Parks	Brasher Falls 402001	6,200	2017 St Lawrence Co	0.00		0.00	
Attn: SLC Treasurer	Prop	6,200	Town of Stockholm	0.00		0.00	
48 Court St	Howard & Eva Owey Land		Highway	0.00		0.00	
Canton, NY 13617	ACRES 10.80 BANK9999998		Chargebacks	0.00		0.00	
	EAST-0353792 NRTH-1744378		FD039 Stockholm Fire Prot	0	TO M		
	FULL MARKET VALUE	6,200	6,200 EX				
			TOTAL TAX ---				0.00**
***** 33.004-2-36 *****							
	Blind Crossing Rd			ACCT 8-116- 7			
33.004-2-36	961 State park		New York S 12100	50,200	50,200		
New York State Parks	Brasher Falls 402001	50,200	2017 St Lawrence Co	0.00		0.00	
Attn: SLC Treasurer	Prop	50,200	Town of Stockholm	0.00		0.00	
48 Court St	Anthony/eva Arquiatt Land		Highway	0.00		0.00	
Canton, NY 13617	ACRES 87.30 BANK9999998		Chargebacks	0.00		0.00	
	EAST-0358360 NRTH-1744097		FD039 Stockholm Fire Prot	0	TO M		
	DEED BOOK 721 PG-17100		50,200 EX				
	FULL MARKET VALUE	50,200					
			TOTAL TAX ---				0.00**
***** 33.004-2-38 *****							
	Off Cook Rd						
33.004-2-38	961 State park		New York S 12100	22,800	22,800		
New York State Parks	Brasher Falls 402001	22,800	2017 St Lawrence Co	0.00		0.00	
Attn: SLC Treasurer	Prop	22,800	Town of Stockholm	0.00		0.00	
48 Court St	ACRES 39.60 BANK9999998		Highway	0.00		0.00	
Canton, NY 13617	EAST-0355221 NRTH-1744335		Chargebacks	0.00		0.00	
	DEED BOOK 736 PG-99		FD039 Stockholm Fire Prot	0	TO M		
	FULL MARKET VALUE	22,800	22,800 EX				
			TOTAL TAX ---				0.00**

STATE OF NEW YORK
 COUNTY - St Lawrence
 TOWN - Stockholm
 SWIS - 408000

2017 TOWN TAX ROLL
 WHOLLY EXEMPT SECTION OF THE ROLL - 8
 OWNERS NAME SEQUENCE
 UNIFORM PERCENT OF VALUE IS 100.00

PAGE 796
 VALUATION DATE-JUL 01, 2015
 TAXABLE STATUS DATE-MAR 01, 2016

TAX MAP PARCEL NUMBER	PROPERTY LOCATION & CLASS	ASSESSMENT	EXEMPTION CODE-----	COUNTY-----	TOWN-----		
CURRENT OWNERS NAME	SCHOOL DISTRICT	LAND	TAX DESCRIPTION			TAXABLE VALUE	
CURRENT OWNERS ADDRESS	PARCEL SIZE/GRID COORD	TOTAL	SPECIAL DISTRICTS				TAX AMOUNT
***** 34.001-1-31 *****							
	Off Brookdale Jenkins Rd						
34.001-1-31	961 State park		New York S 12100			2,800	2,800
New York State Parks	Brasher Falls 402001	2,800	2017 St Lawrence Co			0.00	0.00
Attn: SLC Treasurer	Prop	2,800	Town of Stockholm			0.00	0.00
48 Court St	Parks & Recreation		Highway			0.00	0.00
Canton, NY 13617	ACRES 4.90 BANK9999998		Chargebacks			0.00	0.00
	EAST-0364341 NRTH-1756724		FD039 Stockholm Fire Prot		0 TO M		
	DEED BOOK 812 PG-415		2,800 EX				
	FULL MARKET VALUE	2,800					
			TOTAL TAX ---				0.00**
***** 43.002-1-30 *****							
	Cook Rd						
	961 State park		New York S 12100				
43.002-1-30	Brasher Falls 402001	54,800	2017 St Lawrence Co		ACCT 8-116- 9	54,800	54,800
New York State Parks	Lots 16,17,26,27 Prop	54,800	Town of Stockholm			0.00	0.00
Attn: SLC Treasurer	ACRES 95.32 BANK9999998		Highway			0.00	0.00
48 Court St	EAST-0350696 NRTH-1741049		Chargebacks			0.00	0.00
Canton, NY 13617	DEED BOOK 730 PG-23		FD039 Stockholm Fire Prot		0 TO M		
	FULL MARKET VALUE	54,800	54,800 EX				
			TOTAL TAX ---				0.00**
***** 44.004-1-5 *****							
	East Part Rd						
	961 State park		New York S 12100				
44.004-1-5	Brasher Falls 402001	125,200	2017 St Lawrence Co		ACCT 8-116- 6	125,200	125,200
New York State Parks	Prop	125,200	Town of Stockholm			0.00	0.00
Attn: SLC Treasurer	Kelly Land		Highway			0.00	0.00
48 Court St	Vacant Lot		Chargebacks			0.00	0.00
Canton, NY 13617	ACRES 217.80 BANK9999998		FD039 Stockholm Fire Prot		0 TO M		
	EAST-0377922 NRTH-1733027		125,200 EX				
	DEED BOOK 698 PG-4						
	FULL MARKET VALUE	125,200					
			TOTAL TAX ---				0.00**
***** 44.004-2-15 *****							
	Off Buckton Rd						
	961 State park		New York S 12100				
44.004-2-15	Brasher Falls 402001	40,700	2017 St Lawrence Co		ACCT 8-116- 4	40,700	40,700
New York State Parks	Lots 62-72 Prop	40,700	Town of Stockholm			0.00	0.00
Attn: SLC Treasurer	Kent Land Area 31		Highway			0.00	0.00
48 Court St	ACRES 70.70 BANK9999998		Chargebacks			0.00	0.00
Canton, NY 13617	EAST-0383313 NRTH-1732011		FD039 Stockholm Fire Prot		0 TO M		
	FULL MARKET VALUE	40,700	40,700 EX				
			TOTAL TAX ---				0.00**

STATE OF NEW YORK
 COUNTY - St Lawrence
 TOWN - Stockholm
 SWIS - 408000

2 0 1 7 T O W N T A X R O L L
 WHOLLY EXEMPT SECTION OF THE ROLL - 8
 OWNERS NAME SEQUENCE
 UNIFORM PERCENT OF VALUE IS 100.00

PAGE 797
 VALUATION DATE-JUL 01, 2015
 TAXABLE STATUS DATE-MAR 01, 2016

TAX MAP PARCEL NUMBER	PROPERTY LOCATION & CLASS	ASSESSMENT	EXEMPTION CODE	COUNTY	TOWN	TAXABLE VALUE	TAX AMOUNT
44.004-3-1	Reed Rd/abandoned 961 State park		New York S 12100			125,200	125,200
New York State Parks Attn: SLC Treasurer 48 Court St Canton, NY 13617	Brasher Falls 402001 Prop 208.19a (D) ACRES 217.80 BANK9999998 EAST-0372314 NRTH-1730346 DEED BOOK 736 PG-424 FULL MARKET VALUE	125,200 125,200	2017 St Lawrence Co Town of Stockholm Highway Chargebacks FD039 Stockholm Fire Prot 125,200 EX			0.00 0.00 0.00 0.00 0	0.00 0.00 0.00 0.00
						TOTAL TAX ---	0.00**
56.001-1-10	Off Nichols Rd 961 State park		New York S 12100			48,000	48,000
New York State Parks Attn: SLC Treasurer 48 Court St Canton, NY 13617	Brasher Falls 402001 Prop Helen L & Murray A Premo ACRES 83.50 BANK9999998 EAST-0389878 NRTH-1720659 DEED BOOK 701 PG-474 FULL MARKET VALUE	48,000 48,000	2017 St Lawrence Co Town of Stockholm Highway Chargebacks FD039 Stockholm Fire Prot 48,000 EX			0.00 0.00 0.00 0.00 0	0.00 0.00 0.00 0.00
						TOTAL TAX ---	0.00**

STATE OF NEW YORK
 COUNTY - St Lawrence
 TOWN - Stockholm
 SWIS - 408000

2017 TOWN TAX ROLL
 WHOLLY EXEMPT SECTION OF THE ROLL - 8
 NAME SECTION - N
 UNIFORM PERCENT OF VALUE IS 100.00

PAGE 798
 VALUATION DATE-JUL 01, 2015
 TAXABLE STATUS DATE-MAR 01, 2016
 RPS155/V04/L015
 CURRENT DATE 12/21/2016

*** SPECIAL DISTRICT SUMMARY ***

CODE	DISTRICT NAME	TOTAL PARCELS	EXTENSION TYPE	EXTENSION VALUE	AD VALOREM VALUE	EXEMPT AMOUNT	TAXABLE VALUE	TOTAL TAX
FD039	Stockholm Fire	10	TOTAL M		563,600	563,600		

*** SCHOOL DISTRICT SUMMARY ***

CODE	DISTRICT NAME	TOTAL PARCELS	ASSESSED LAND	ASSESSED TOTAL	EXEMPT AMOUNT	TOTAL TAXABLE
					-----	-----
					STAR AMOUNT	STAR TAXABLE
	Brasher Falls	10	563,600	563,600	563,600	
402001						
	SUB - TOTAL	10	563,600	563,600	563,600	
	SUB - TOTAL (CONT)					
	TOTAL	10	563,600	563,600	563,600	
	TOTAL (CONT)					

*** SYSTEM CODES SUMMARY ***

NO SYSTEM EXEMPTIONS AT THIS LEVEL

*** EXEMPTION SUMMARY ***

CODE	DESCRIPTION	TOTAL PARCELS	COUNTY	TOWN
12100	New York S	10	563,600	563,600
	TOTAL	10	563,600	563,600

STATE OF NEW YORK
 COUNTY - St Lawrence
 TOWN - Stockholm
 SWIS - 408000

2 0 1 7 T O W N T A X R O L L
 WHOLLY EXEMPT SECTION OF THE ROLL - 8
 N A M E S E C T I O N - N
 UNIFORM PERCENT OF VALUE IS 100.00

PAGE 799
 VALUATION DATE-JUL 01, 2015
 TAXABLE STATUS DATE-MAR 01, 2016
 RPS155/V04/L015
 CURRENT DATE 12/21/2016

*** G R A N D T O T A L S ***

ROLL SEC	DESCRIPTION	TOTAL PARCELS	ASSESSED LAND	ASSESSED TOTAL	EXEMPT AMOUNT ----- STAR AMOUNT	TOTAL TAXABLE ----- STAR TAXABLE	TOTAL TAX
	RS 8 TOTAL SPEC DIST TAXES		563,600	563,600	563,600		
8	WHOLLY EXEMPT	10					

STATE OF NEW YORK
 COUNTY - St Lawrence
 TOWN - Stockholm
 SWIS - 408000

2 0 1 7 T O W N T A X R O L L
 WHOLLY EXEMPT SECTION OF THE ROLL - 8
 OWNERS NAME SEQUENCE
 UNIFORM PERCENT OF VALUE IS 100.00

PAGE 800
 VALUATION DATE-JUL 01, 2015
 TAXABLE STATUS DATE-MAR 01, 2016

TAX MAP PARCEL NUMBER	PROPERTY LOCATION & CLASS	ASSESSMENT	EXEMPTION CODE-----	COUNTY-----	TOWN-----	TAXABLE VALUE	TAX AMOUNT
65.004-2-34.113	1087 Sh 11B 620 Religious		Religious 25110			170,000	170,000
Potsdam Congregation Of	Potsdam 2 407402	11,000	2017 St Lawrence Co			0.00	0.00
Jehovah's Witnesses	430x383x255x351x581	170,000	Town of Stockholm			0.00	0.00
3548 George St	FRNT 430.00 DPTH 581.00		Highway			0.00	0.00
Parishville, NY 13672	ACRES 5.00		Chargebacks			0.00	0.00
	EAST-0359917 NRTH-1703303		FD039 Stockholm Fire Prot		0 TO M		
	DEED BOOK 2006 PG-16293		170,000 EX				
	FULL MARKET VALUE	170,000					
TOTAL TAX ---							0.00**

STATE OF NEW YORK
 COUNTY - St Lawrence
 TOWN - Stockholm
 SWIS - 408000

2017 TOWN TAX ROLL
 WHOLLY EXEMPT SECTION OF THE ROLL - 8
 NAME SECTION - P
 UNIFORM PERCENT OF VALUE IS 100.00

PAGE 801
 VALUATION DATE-JUL 01, 2015
 TAXABLE STATUS DATE-MAR 01, 2016
 RPS155/V04/L015
 CURRENT DATE 12/21/2016

*** SPECIAL DISTRICT SUMMARY ***

CODE	DISTRICT NAME	TOTAL PARCELS	EXTENSION TYPE	EXTENSION VALUE	AD VALOREM VALUE	EXEMPT AMOUNT	TAXABLE VALUE	TOTAL TAX
FD039	Stockholm Fire	1	TOTAL M		170,000	170,000		

*** SCHOOL DISTRICT SUMMARY ***

CODE	DISTRICT NAME	TOTAL PARCELS	ASSESSED LAND	ASSESSED TOTAL	EXEMPT AMOUNT	TOTAL TAXABLE
					-----	-----
					STAR AMOUNT	STAR TAXABLE
	Potsdam 2	1	11,000	170,000	170,000	
407402						
	SUB - TOTAL	1	11,000	170,000	170,000	
	SUB - TOTAL (CONT)					
	TOTAL	1	11,000	170,000	170,000	
	TOTAL (CONT)					

*** SYSTEM CODES SUMMARY ***

NO SYSTEM EXEMPTIONS AT THIS LEVEL

*** EXEMPTION SUMMARY ***

CODE	DESCRIPTION	TOTAL PARCELS	COUNTY	TOWN
25110	Religious	1	170,000	170,000
	TOTAL	1	170,000	170,000

STATE OF NEW YORK
 COUNTY - St Lawrence
 TOWN - Stockholm
 SWIS - 408000

2 0 1 7 T O W N T A X R O L L
 WHOLLY EXEMPT SECTION OF THE ROLL - 8
 N A M E S E C T I O N - P
 UNIFORM PERCENT OF VALUE IS 100.00

PAGE 802
 VALUATION DATE-JUL 01, 2015
 TAXABLE STATUS DATE-MAR 01, 2016
 RPS155/V04/L015
 CURRENT DATE 12/21/2016

*** G R A N D T O T A L S ***

ROLL SEC	DESCRIPTION	TOTAL PARCELS	ASSESSED LAND	ASSESSED TOTAL	EXEMPT AMOUNT ----- STAR AMOUNT	TOTAL TAXABLE ----- STAR TAXABLE	TOTAL TAX
	RS 8 TOTAL SPEC DIST TAXES		11,000	170,000	170,000		
8	WHOLLY EXEMPT	1					

STATE OF NEW YORK
 COUNTY - St Lawrence
 TOWN - Stockholm
 SWIS - 408000

2017 TOWN TAX ROLL
 WHOLLY EXEMPT SECTION OF THE ROLL - 8
 OWNERS NAME SEQUENCE
 UNIFORM PERCENT OF VALUE IS 100.00

PAGE 803
 VALUATION DATE-JUL 01, 2015
 TAXABLE STATUS DATE-MAR 01, 2016

TAX MAP PARCEL NUMBER	PROPERTY LOCATION & CLASS	ASSESSMENT	EXEMPTION CODE	COUNTY	TOWN	TAX AMOUNT
CURRENT OWNERS NAME	SCHOOL DISTRICT	LAND	TAX DESCRIPTION	TAXABLE VALUE		
CURRENT OWNERS ADDRESS	PARCEL SIZE/GRID COORD	TOTAL	SPECIAL DISTRICTS			
***** 54.026-2-19 *****						
54.026-2-19	48 Pickle St			54.026-2-19	ACCT 8-117- 4	
Sanfordville Cemetery	695 Cemetery		NALL CEM 27350	5,400	5,400	
48 Pickle St	Potsdam 2 407402	5,400	2017 St Lawrence Co	0.00		0.00
Winthrop, NY 13697	1020/629 Depth 50'	5,400	Town of Stockholm	0.00		0.00
	lar Cemetery		Highway	0.00		0.00
	FRNT 231.00 DPTH		Chargebacks	0.00		0.00
	ACRES 1.70		FD038 W Stockholm Fire Dis	0	TO M	
	EAST-0352984 NRTH-1725997		5,400 EX			
	DEED BOOK 204 PG-00435		LT032 Sanfordville Light	0	TO M	
	FULL MARKET VALUE	5,400	5,400 EX			
			TOTAL TAX ---			0.00**
***** 66.003-1-17 *****						
66.003-1-17	792 Cr 47			66.003-1-17	ACCT 8-116-12	
Southville Cemetery	695 Cemetery		NALL CEM 27350	6,300	6,300	
792 County Route 47	Potsdam 2 407402	6,300	2017 St Lawrence Co	0.00		0.00
Winthrop, NY 13697	FRNT 300.00 DPTH	6,300	Town of Stockholm	0.00		0.00
	ACRES 3.50		Highway	0.00		0.00
	EAST-0365207 NRTH-1702886		Chargebacks	0.00		0.00
	DEED BOOK 826 PG-00340		FD039 Stockholm Fire Prot	0	TO M	
	FULL MARKET VALUE	6,300	6,300 EX			
			TOTAL TAX ---			0.00**
***** 44.001-5-3./1 *****						
44.001-5-3./1	801,805 Pickle St			44.001-5-3./1	BILL 2537	
St Lawrence County IDA	330 Vacant comm		Industrial 18020	111,000	111,000	
(High Peaks Winery LLC)	Brasher Falls 402001	0	2017 St Lawrence Co	0.00		0.00
% Chief Executive Officer	High Peaks Winery, LLC	111,000	Town of Stockholm	0.00		0.00
19 Commerce Ln Ste 1	Project # 4001-13-02		Highway	0.00		0.00
Canton, NY 13617	Tax Agreement		Chargebacks	0.00		0.00
	BANK9999902		FD039 Stockholm Fire Prot	111,000	TO M	131.33
	FULL MARKET VALUE	111,000				
			TOTAL TAX ---			131.33**
				DATE #1	01/31/17	
				AMT DUE	131.33	
***** 555.012-31-1 *****						
555.012-31-1	Town Stockholm			555.012-31-1		
St Lawrence County IDA	868 Pipeline		Industrial 18020	3666,262	3666,262	
(St Lawrence Gas Pipeline)	Brasher Falls 402001	0	2017 St Lawrence Co	0.00		0.00
19 Commerce Lane, Suite 1	Natural Gas Pipeline Proj	3666,262	Town of Stockholm	0.00		0.00
Canton, NY 13617	Pilot w/IDA for 15 years		Highway	0.00		0.00
	2016-17 Sch & 2017 Jan Pa		Chargebacks	0.00		0.00
	BANK9999902					
	FULL MARKET VALUE	3666,262				
			TOTAL TAX ---			0.00**

STATE OF NEW YORK
 COUNTY - St Lawrence
 TOWN - Stockholm
 SWIS - 408000

2 0 1 7 T O W N T A X R O L L
 WHOLLY EXEMPT SECTION OF THE ROLL - 8
 OWNERS NAME SEQUENCE
 UNIFORM PERCENT OF VALUE IS 100.00

PAGE 804
 VALUATION DATE-JUL 01, 2015
 TAXABLE STATUS DATE-MAR 01, 2016

TAX MAP PARCEL NUMBER	PROPERTY LOCATION & CLASS	ASSESSMENT	EXEMPTION CODE	COUNTY	TOWN	TAX AMOUNT
CURRENT OWNERS NAME	SCHOOL DISTRICT	LAND	TAX DESCRIPTION	TAXABLE VALUE		
CURRENT OWNERS ADDRESS	PARCEL SIZE/GRID COORD	TOTAL	SPECIAL DISTRICTS			
***** 680.000-9999-139.900/2883**						
680.000-9999-139.900/2883	Town Stockholm			680.000	9999-139.900/2883	BILL 2538
St Lawrence County IDA	883 Gas Trans Im		Industrial 18020	3742,235	3742,235	
19 Commerce Lane, Suite 1	Norwood-Norfolk 406201	0	2017 St Lawrence Co	0.00		0.00
Canton, NY 13617	Natural Gas Pipeline Proj	3742,235	Town of Stockholm	0.00		0.00
	LeasePilot w/ IDA for 15		Highway	0.00		0.00
	216-17 Sch & 2017 Jan-Pay		Chargebacks	0.00		0.00
	BANK9999902		NL002 Norwood Library	3742,235	TO	2,681.10
	FULL MARKET VALUE	3742,235				
			TOTAL TAX ---			2,681.10**
				DATE #1		01/31/17
				AMT DUE		2,681.10
***** 44.001-3-35 *****						
44.001-3-35	36 Sh 11C			44.001	3-35	
Stockholm Center Cemetery	695 Cemetery		NALL CEM 27350	5,000	ACCT 8-117- 2	5,000
36 State Highway 11C	Brasher Falls 402001	5,000	2017 St Lawrence Co	0.00		0.00
Winthrop, NY 13697	FRNT 230.00 DPTH	5,000	Town of Stockholm	0.00		0.00
	ACRES 1.00		Highway	0.00		0.00
	EAST-0371789 NRTH-1735903		Chargebacks	0.00		0.00
	FULL MARKET VALUE	5,000	FD039 Stockholm Fire Prot	0	TO M	
			5,000 EX			
			TOTAL TAX ---			0.00**

STATE OF NEW YORK
 COUNTY - St Lawrence
 TOWN - Stockholm
 SWIS - 408000

2017 TOWN TAX ROLL
 WHOLLY EXEMPT SECTION OF THE ROLL - 8
 NAME SECTION - S
 UNIFORM PERCENT OF VALUE IS 100.00

PAGE 805
 VALUATION DATE-JUL 01, 2015
 TAXABLE STATUS DATE-MAR 01, 2016
 RPS155/V04/L015
 CURRENT DATE 12/21/2016

*** SPECIAL DISTRICT SUMMARY ***

CODE	DISTRICT NAME	TOTAL PARCELS	EXTENSION TYPE	EXTENSION VALUE	AD VALOREM VALUE	EXEMPT AMOUNT	TAXABLE VALUE	TOTAL TAX
FD038	W Stockholm Fi	1	TOTAL M		5,400	5,400		
FD039	Stockholm Fire	3	TOTAL M		122,300	11,300	111,000	131.33
LT032	Sanfordville L	1	TOTAL M		5,400	5,400		
NL002	Norwood Librar	1	TOTAL		3742,235		3742,235	2,681.10

*** SCHOOL DISTRICT SUMMARY ***

CODE	DISTRICT NAME	TOTAL PARCELS	ASSESSED LAND	ASSESSED TOTAL	EXEMPT AMOUNT	TOTAL TAXABLE
					-----	-----
					STAR AMOUNT	STAR TAXABLE
	Brasher Falls	3	5,000	3782,262	3782,262	
402001	Norwood-Norfolk	1		3742,235	3742,235	
406201	Potsdam 2	2	11,700	11,700	11,700	
407402	S U B - T O T A L	6	16,700	7536,197	7536,197	
	S U B - T O T A L (CONT)					
	T O T A L	6	16,700	7536,197	7536,197	
	T O T A L (CONT)					

*** SYSTEM CODES SUMMARY ***

NO SYSTEM EXEMPTIONS AT THIS LEVEL

STATE OF NEW YORK
 COUNTY - St Lawrence
 TOWN - Stockholm
 SWIS - 408000

2017 TOWN TAX ROLL
 WHOLLY EXEMPT SECTION OF THE ROLL - 8
 NAME SECTION - S
 UNIFORM PERCENT OF VALUE IS 100.00

PAGE 806
 VALUATION DATE-JUL 01, 2015
 TAXABLE STATUS DATE-MAR 01, 2016
 RPS155/V04/L015
 CURRENT DATE 12/21/2016

*** EXEMPTION SUMMARY ***

CODE	DESCRIPTION	TOTAL PARCELS	COUNTY	TOWN
18020	Industrial	3	7519,497	7519,497
27350	NALL CEM	3	16,700	16,700
	T O T A L	6	7536,197	7536,197

*** GRAND TOTALS ***

ROLL SEC	DESCRIPTION	TOTAL PARCELS	ASSESSED LAND	ASSESSED TOTAL	EXEMPT AMOUNT	TOTAL TAXABLE	TOTAL TAX
					-----	-----	
					STAR AMOUNT	STAR TAXABLE	
	RS 8 TOTAL		16,700	7536,197	7,536,197		
	SPEC DIST TAXES						2,812.43
8	WHOLLY EXEMPT	6					2,812.43

STATE OF NEW YORK
 COUNTY - St Lawrence
 TOWN - Stockholm
 SWIS - 408000

2017 TOWN TAX ROLL
 WHOLLY EXEMPT SECTION OF THE ROLL - 8
 OWNERS NAME SEQUENCE
 UNIFORM PERCENT OF VALUE IS 100.00

PAGE 807
 VALUATION DATE-JUL 01, 2015
 TAXABLE STATUS DATE-MAR 01, 2016

TAX MAP PARCEL NUMBER	PROPERTY LOCATION & CLASS	ASSESSMENT	EXEMPTION CODE	COUNTY	TOWN	TAXABLE VALUE	TAX AMOUNT
CURRENT OWNERS NAME	SCHOOL DISTRICT	LAND	TAX DESCRIPTION				
CURRENT OWNERS ADDRESS	PARCEL SIZE/GRID COORD	TOTAL	SPECIAL DISTRICTS				
***** 34.003-3-9 *****							
34.003-3-9	Pickle St					18,200	
Town of Stockholm	323 Vacant rural		Town Owned 13500			18,200	
PO Box 206	Brasher Falls 402001	18,200	2017 St Lawrence Co			0.00	0.00
Winthrop, NY 13697	Easement 2010/4580 & 2011/3519 & 2011/3520	18,200	Town of Stockholm			0.00	0.00
	Pt Of Rr Bed		Highway			0.00	0.00
	ACRES 27.30		Chargebacks			0.00	0.00
	EAST-0368585 NRTH-1744962		FD039 Stockholm Fire Prot		0 TO M		
	DEED BOOK 2001 PG-21362		18,200 EX				
	FULL MARKET VALUE	18,200					
			TOTAL TAX ---				0.00**
***** 34.004-4-11.2 *****							
34.004-4-11.2	Buck Ave					2,600	
Town of Stockholm	330 Vacant comm		Town Owned 13500			2,600	
PO Box 206	Brasher Falls 402001	2,600	2017 St Lawrence Co			0.00	0.00
Winthrop, NY 13697	FRNT 50.00 DPTH 50.00	2,600	Town of Stockholm			0.00	0.00
	EAST-0382224 NRTH-1750263		Highway			0.00	0.00
	DEED BOOK 2000 PG-18191		Chargebacks			0.00	0.00
	FULL MARKET VALUE	2,600	FD037 Brasher Winthrp FD		0 TO M		
			2,600 EX				
			LT030 Winthrop Light		0 TO M		
			2,600 EX				
			TOTAL TAX ---				0.00**
***** 34.004-6-4.3 *****							
34.004-6-4.3	Sh 11C					13,000	
Town of Stockholm	311 Res vac land		Town Owned 13500			13,000	
PO Box 206	Brasher Falls 402001	13,000	2017 St Lawrence Co			0.00	0.00
Winthrop, NY 13697	75'rf	13,000	Town of Stockholm			0.00	0.00
	ACRES 12.30		Highway			0.00	0.00
	EAST-0380652 NRTH-1745111		Chargebacks			0.00	0.00
	DEED BOOK 2015 PG-9088		FD039 Stockholm Fire Prot		0 TO M		
	FULL MARKET VALUE	13,000	13,000 EX				
			TOTAL TAX ---				0.00**
***** 34.075-1-4 *****							
34.075-1-4	607 Sh 11C					265,900	
Town Of Stockholm	652 Govt bldgs		Town Owned 13500			265,900	
Attn: Town Clerk's Office	Brasher Falls 402001	10,600	2017 St Lawrence Co			0.00	0.00
PO Box 206	90x130x70x110x160x240	265,900	Town of Stockholm			0.00	0.00
Winthrop, NY 13697	FRNT 127.00 DPTH 160.00		Highway			0.00	0.00
	EAST-0381257 NRTH-1746614		Chargebacks			0.00	0.00
	FULL MARKET VALUE	265,900	FD037 Brasher Winthrp FD		0 TO M		
			265,900 EX				
			LT030 Winthrop Light		0 TO M		
			265,900 EX				
			TOTAL TAX ---				0.00**

STATE OF NEW YORK
 COUNTY - St Lawrence
 TOWN - Stockholm
 SWIS - 408000

2 0 1 7 T O W N T A X R O L L
 WHOLLY EXEMPT SECTION OF THE ROLL - 8
 OWNERS NAME SEQUENCE
 UNIFORM PERCENT OF VALUE IS 100.00

PAGE 808
 VALUATION DATE-JUL 01, 2015
 TAXABLE STATUS DATE-MAR 01, 2016

TAX MAP PARCEL NUMBER	PROPERTY LOCATION & CLASS	ASSESSMENT	EXEMPTION CODE	COUNTY	TOWN	TAXABLE VALUE	TAX AMOUNT
CURRENT OWNERS NAME	SCHOOL DISTRICT	LAND	TAX DESCRIPTION				
CURRENT OWNERS ADDRESS	PARCEL SIZE/GRID COORD	TOTAL	SPECIAL DISTRICTS				
***** 34.076-1-23.2 *****							
34.076-1-23.2	SH 11C						
Town of Stockholm	330 Vacant comm		Town Owned 13500			2,800	2,800
PO Box 206	Brasher Falls 402001	2,800	2017 St Lawrence Co			0.00	0.00
Winthrop, NY 13697	FRNT 81.00 DPTH 415.00	2,800	Town of Stockholm			0.00	0.00
	EAST-0381840 NRTH-1747454		Highway			0.00	0.00
	DEED BOOK 2009 PG-6435		Chargebacks			0.00	0.00
	FULL MARKET VALUE	2,800	FD037 Brasher Winthrp FD			0 TO M	
			2,800 EX				
			LT030 Winthrop Light			0 TO M	
			2,800 EX				
			TOTAL TAX ---				0.00**
***** 34.076-3-9.2 *****							
34.076-3-9.2	Sh 420						
Town Of Stockholm	853 Sewage		Town Owned 13500			1,000	1,000
PO Box 206	Brasher Falls 402001	1,000	2017 St Lawrence Co			0.00	0.00
Winthrop, NY 13697	Sewer Lift Station	1,000	Town of Stockholm			0.00	0.00
	35x24x49x24		Highway			0.00	0.00
	FRNT 35.00 DPTH 24.00		Chargebacks			0.00	0.00
	EAST-0382379 NRTH-1746271		FD037 Brasher Winthrp FD			0 TO M	
	DEED BOOK 1999 PG-16077		1,000 EX				
	FULL MARKET VALUE	1,000	LT030 Winthrop Light			0 TO M	
			1,000 EX				
			TOTAL TAX ---				0.00**
***** 34.083-3-17 *****							
34.083-3-17	540 Sh 11C						
Town of Stockholm	311 Res vac land		Town Owned 13500			3,000	3,000
PO Box 206	Brasher Falls 402001	3,000	2017 St Lawrence Co			0.00	0.00
Winthrop, NY 13697	248x99	3,000	Town of Stockholm			0.00	0.00
	FRNT 248.00 DPTH 99.00		Highway			0.00	0.00
	EAST-0380133 NRTH-1745248		Chargebacks			0.00	0.00
	DEED BOOK 2015 PG-9088		FD037 Brasher Winthrp FD			0 TO M	
	FULL MARKET VALUE	3,000	3,000 EX				
			LT030 Winthrop Light			0 TO M	
			3,000 EX				
			TOTAL TAX ---				0.00**

STATE OF NEW YORK
 COUNTY - St Lawrence
 TOWN - Stockholm
 SWIS - 408000

2 0 1 7 T O W N T A X R O L L
 WHOLLY EXEMPT SECTION OF THE ROLL - 8
 OWNERS NAME SEQUENCE
 UNIFORM PERCENT OF VALUE IS 100.00

PAGE 809
 VALUATION DATE-JUL 01, 2015
 TAXABLE STATUS DATE-MAR 01, 2016

TAX MAP PARCEL NUMBER	PROPERTY LOCATION & CLASS	ASSESSMENT	EXEMPTION CODE	COUNTY	TOWN	TAXABLE VALUE	TAX AMOUNT
CURRENT OWNERS NAME	SCHOOL DISTRICT	LAND	TAX DESCRIPTION				
CURRENT OWNERS ADDRESS	PARCEL SIZE/GRID COORD	TOTAL	SPECIAL DISTRICTS				
***** 43.001-3-21 *****							
	Off CR 47					11,100	
43.001-3-21	323 Vacant rural		Town Owned 13500			11,100	
Town Of Stockholm	Norwood-Norfolk 406201	11,100	2017 St Lawrence Co			0.00	0.00
PO Box 206	Part Of Old Rr Bed	11,100	Town of Stockholm			0.00	0.00
Winthrop, NY 13697	ACRES 13.10		Highway			0.00	0.00
	EAST-0347421 NRTH-1739319		Chargebacks			0.00	0.00
	DEED BOOK 2001 PG-21363		FD039 Stockholm Fire Prot		0 TO M		
	FULL MARKET VALUE	11,100	11,100 EX				
			NL002 Norwood Library		0 TO		
			11,100 EX				
			TOTAL TAX ---				0.00**
***** 43.001-4-24 *****							
	Cr 48					10,300	
43.001-4-24	323 Vacant rural		Town Owned 13500			10,300	
Town Of Stockholm	Norwood-Norfolk 406201	10,300	2017 St Lawrence Co			0.00	0.00
PO Box 206	Pt Of Rr Bed	10,300	Town of Stockholm			0.00	0.00
Winthrop, NY 13697	ACRES 11.60		Highway			0.00	0.00
	EAST-0341922 NRTH-1737049		Chargebacks			0.00	0.00
	DEED BOOK 2001 PG-21364		FD039 Stockholm Fire Prot		0 TO M		
	FULL MARKET VALUE	10,300	10,300 EX				
			NL002 Norwood Library		0 TO		
			10,300 EX				
			TOTAL TAX ---				0.00**
***** 43.002-1-27 *****							
	Cook Rd					24,500	
43.002-1-27	330 Vacant comm		Town Owned 13500			24,500	
Town Of Stockholm	Brasher Falls 402001	24,500	2017 St Lawrence Co			0.00	0.00
PO Box 206	Part Of Rr Bed	24,500	Town of Stockholm			0.00	0.00
Winthrop, NY 13697	ACRES 39.90		Highway			0.00	0.00
	EAST-0358014 NRTH-1742886		Chargebacks			0.00	0.00
	DEED BOOK 2001 PG-21365		FD039 Stockholm Fire Prot		0 TO M		
	FULL MARKET VALUE	24,500	24,500 EX				
			TOTAL TAX ---				0.00**
***** 44.002-2-9 *****							
	White Rd					2,200	
44.002-2-9	910 Priv forest		Town Owned 13500			2,200	
Town Of Stockholm	Brasher Falls 402001	2,200	2017 St Lawrence Co			0.00	0.00
Attn: Town Clerk	FRNT 450.00 DPTH 380.00	2,200	Town of Stockholm			0.00	0.00
PO Box 206	ACRES 3.90		Highway			0.00	0.00
Winthrop, NY 13697	EAST-0380433 NRTH-1742562		Chargebacks			0.00	0.00
	DEED BOOK 375 PG-00433		FD039 Stockholm Fire Prot		0 TO M		
	FULL MARKET VALUE	2,200	2,200 EX				
			TOTAL TAX ---				0.00**

STATE OF NEW YORK
 COUNTY - St Lawrence
 TOWN - Stockholm
 SWIS - 408000

2 0 1 7 T O W N T A X R O L L
 WHOLLY EXEMPT SECTION OF THE ROLL - 8
 OWNERS NAME SEQUENCE
 UNIFORM PERCENT OF VALUE IS 100.00

PAGE 810
 VALUATION DATE-JUL 01, 2015
 TAXABLE STATUS DATE-MAR 01, 2016

TAX MAP PARCEL NUMBER	PROPERTY LOCATION & CLASS	ASSESSMENT	EXEMPTION CODE	COUNTY	TOWN	TAXABLE VALUE	TAX AMOUNT
***** 44.003-2-12.1 *****							
44.003-2-12.1	9561 Ush 11					375,000	
Town Of Stockholm	651 Highway gar		Town Owned 13500			375,000	
Town Garage	Brasher Falls 402001	17,200	2017 St Lawrence Co			0.00	0.00
% Town Clerk's Office	393'ff	375,000	Town of Stockholm			0.00	0.00
PO Box 206	ACRES 3.20		Highway			0.00	0.00
Winthrop, NY 13697	EAST-0370357 NRTH-1735078		Chargebacks			0.00	0.00
	DEED BOOK 1085 PG-872		FD039 Stockholm Fire Prot		0 TO M		
	FULL MARKET VALUE	375,000	375,000 EX				
			TOTAL TAX ---				0.00**
***** 44.003-2-13.1 *****							
44.003-2-13.1	Ush 11					3,300	
Town Of Stockholm	314 Rural vac<10		Town Owned 13500			3,300	
PO Box 206	Brasher Falls 402001	3,300	2017 St Lawrence Co			0.00	0.00
Winthrop, NY 13697	FRNT 128.00 DPTH 136.00	3,300	Town of Stockholm			0.00	0.00
	EAST-0370574 NRTH-1735040		Highway			0.00	0.00
	DEED BOOK 2008 PG-17166		Chargebacks			0.00	0.00
	FULL MARKET VALUE	3,300	FD039 Stockholm Fire Prot		0 TO M		
			3,300 EX				
			TOTAL TAX ---				0.00**
***** 44.004-1-6 *****							
44.004-1-6	Reed Rd					19,700	
Town Of Stockholm	910 Priv forest		Town Owned 13500			19,700	
Attn: Town Clerk's Office	Potsdam 2 407402	19,700	2017 St Lawrence Co			0.00	0.00
PO Box 206	629'fr	19,700	Town of Stockholm			0.00	0.00
Winthrop, NY 13697	ACRES 34.20		Highway			0.00	0.00
	EAST-0376839 NRTH-1730800		Chargebacks			0.00	0.00
	DEED BOOK 877 PG-00796		FD039 Stockholm Fire Prot		0 TO M		
	FULL MARKET VALUE	19,700	19,700 EX				
			TOTAL TAX ---				0.00**
***** 55.002-2-24 *****							
55.002-2-24	Nichols Rd					4,200	
Town Of Stockholm	310 Res Vac		Town Owned 13500			4,200	
PO Box 206	Brasher Falls 402001	4,200	2017 St Lawrence Co			0.00	0.00
Winthrop, NY 13697	M.s. 73	4,200	Town of Stockholm			0.00	0.00
	FRNT 154.00 DPTH 215.00		Highway			0.00	0.00
	ACRES 0.75		Chargebacks			0.00	0.00
	EAST-0382274 NRTH-1726886		FD039 Stockholm Fire Prot		0 TO M		
	DEED BOOK 950 PG-919		4,200 EX				
	FULL MARKET VALUE	4,200					
			TOTAL TAX ---				0.00**

STATE OF NEW YORK
 COUNTY - St Lawrence
 TOWN - Stockholm
 SWIS - 408000

2 0 1 7 T O W N T A X R O L L
 WHOLLY EXEMPT SECTION OF THE ROLL - 8
 OWNERS NAME SEQUENCE
 UNIFORM PERCENT OF VALUE IS 100.00

PAGE 811
 VALUATION DATE-JUL 01, 2015
 TAXABLE STATUS DATE-MAR 01, 2016

TAX MAP PARCEL NUMBER	PROPERTY LOCATION & CLASS	ASSESSMENT	EXEMPTION CODE-----	COUNTY-----	TOWN-----			
CURRENT OWNERS NAME	SCHOOL DISTRICT	LAND	TAX DESCRIPTION			TAXABLE VALUE	TAX AMOUNT	
CURRENT OWNERS ADDRESS	PARCEL SIZE/GRID COORD	TOTAL	SPECIAL DISTRICTS					
***** 66.003-1-26 *****								
66.003-1-26	Cr 47		Town Owned 13500			9,500	9,500	
Town Of Stockholm	Potsdam 2 407402	9,500	2017 St Lawrence Co			0.00	0.00	
Attn: Town Clerk	FRNT 662.00 DPTH	9,500	Town of Stockholm			0.00	0.00	
PO Box 206	ACRES 10.00		Highway			0.00	0.00	
Winthrop, NY 13697	EAST-0365372 NRTH-1701542		Chargebacks			0.00	0.00	
	DEED BOOK 468 PG-401		FD039 Stockholm Fire Prot			0 TO M		
	FULL MARKET VALUE	9,500	9,500 EX					
							TOTAL TAX ---	0.00**

STATE OF NEW YORK
 COUNTY - St Lawrence
 TOWN - Stockholm
 SWIS - 408000

2017 TOWN TAX ROLL
 WHOLLY EXEMPT SECTION OF THE ROLL - 8
 NAME SECTION - T
 UNIFORM PERCENT OF VALUE IS 100.00

PAGE 812
 VALUATION DATE-JUL 01, 2015
 TAXABLE STATUS DATE-MAR 01, 2016
 RPS155/V04/L015
 CURRENT DATE 12/21/2016

*** SPECIAL DISTRICT SUMMARY ***

CODE	DISTRICT NAME	TOTAL PARCELS	EXTENSION TYPE	EXTENSION VALUE	AD VALOREM VALUE	EXEMPT AMOUNT	TAXABLE VALUE	TOTAL TAX
FD037	Brasher Winthr	5	TOTAL M		275,300	275,300		
FD039	Stockholm Fire	11	TOTAL M		491,000	491,000		
LT030	Winthrop Light	5	TOTAL M		275,300	275,300		
NL002	Norwood Librar	2	TOTAL		21,400	21,400		

*** SCHOOL DISTRICT SUMMARY ***

CODE	DISTRICT NAME	TOTAL PARCELS	ASSESSED LAND	ASSESSED TOTAL	EXEMPT AMOUNT	TOTAL TAXABLE
					-----	-----
					STAR AMOUNT	STAR TAXABLE
	Brasher Falls	12	102,600	715,700	715,700	
402001	Norwood-Norfolk	2	21,400	21,400	21,400	
406201	Potsdam 2	2	29,200	29,200	29,200	
407402	S U B - T O T A L	16	153,200	766,300	766,300	
	S U B - T O T A L (CONT)					
	T O T A L	16	153,200	766,300	766,300	
	T O T A L (CONT)					

*** SYSTEM CODES SUMMARY ***

NO SYSTEM EXEMPTIONS AT THIS LEVEL

STATE OF NEW YORK
 COUNTY - St Lawrence
 TOWN - Stockholm
 SWIS - 408000

2017 TOWN TAX ROLL
 WHOLLY EXEMPT SECTION OF THE ROLL - 8
 NAME SECTION - T
 UNIFORM PERCENT OF VALUE IS 100.00

PAGE 813
 VALUATION DATE-JUL 01, 2015
 TAXABLE STATUS DATE-MAR 01, 2016
 RPS155/V04/L015
 CURRENT DATE 12/21/2016

*** EXEMPTION SUMMARY ***

CODE	DESCRIPTION	TOTAL PARCELS	COUNTY	TOWN
13500	Town Owned	16	766,300	766,300
	TOTAL	16	766,300	766,300

*** GRAND TOTALS ***

ROLL SEC	DESCRIPTION	TOTAL PARCELS	ASSESSED LAND	ASSESSED TOTAL	EXEMPT AMOUNT	TOTAL TAXABLE	TOTAL TAX
					-----	-----	
					STAR AMOUNT	STAR TAXABLE	
8	RS 8 TOTAL SPEC DIST TAXES WHOLLY EXEMPT	16	153,200	766,300	766,300		

STATE OF NEW YORK
 COUNTY - St Lawrence
 TOWN - Stockholm
 SWIS - 408000

2017 TOWN TAX ROLL
 WHOLLY EXEMPT SECTION OF THE ROLL - 8
 OWNERS NAME SEQUENCE
 UNIFORM PERCENT OF VALUE IS 100.00

PAGE 814
 VALUATION DATE-JUL 01, 2015
 TAXABLE STATUS DATE-MAR 01, 2016

TAX MAP PARCEL NUMBER	PROPERTY LOCATION & CLASS	ASSESSMENT	EXEMPTION CODE	COUNTY	TOWN	TAXABLE VALUE	TAX AMOUNT
***** 34.075-1-6 *****							
	601 Sh 11C					ACCT 8-118- 8	
34.075-1-6	620 Religious		Religious 25110			225,600	225,600
Victory Baptist Church	Brasher Falls 402001	8,200	2017 St Lawrence Co			0.00	0.00
601 State Highway 11C	80x3600x70x285 Church	225,600	Town of Stockholm			0.00	0.00
Winthrop, NY 13697	FRNT 80.00 DPTH 292.00		Highway			0.00	0.00
	EAST-0381176 NRTH-1746495		Chargebacks			0.00	0.00
	DEED BOOK 949 PG-222		FD037 Brasher Winthrp FD			0 TO M	
	FULL MARKET VALUE	225,600	225,600 EX				
			LT030 Winthrop Light			0 TO M	
			225,600 EX				
			TOTAL TAX ---				0.00**
***** 34.076-3-2 *****							
	271 Sh 420					ACCT 1- 6- 8	
34.076-3-2	210 1 Family Res		Religious 25110			49,600	49,600
Victory Baptist Church Trust	Brasher Falls 402001	5,600	2017 St Lawrence Co			0.00	0.00
PO Box 368	60x160	49,600	Town of Stockholm			0.00	0.00
Winthrop, NY 13697	FRNT 60.00 DPTH 160.00		Highway			0.00	0.00
	EAST-0381773 NRTH-1746680		Chargebacks			0.00	0.00
	DEED BOOK 1999 PG-23459		FD037 Brasher Winthrp FD			0 TO M	
	FULL MARKET VALUE	49,600	49,600 EX				
			LT030 Winthrop Light			0 TO M	
			49,600 EX				
			TOTAL TAX ---				0.00**
***** 54.002-2-18 *****							
	Old Market Rd					ACCT 8-118-10-00	BILL 2539
54.002-2-18	844 Air transprt		VG O/S LIM 13730			5,600	5,600
Village Of Potsdam	Potsdam 2 407402	5,600	2017 St Lawrence Co			0.00	0.00
PO Box 5168	FRNT 300.00 DPTH	5,600	Town of Stockholm			0.00	0.00
Potsdam, NY 13676	ACRES 2.10		Highway			0.00	0.00
	EAST-0357083 NRTH-1721762		Chargebacks			0.00	0.00
	DEED BOOK 862 PG-00552		FD038 W Stockholm Fire Dis			5,600 TO M	7.48
	FULL MARKET VALUE	5,600					
			TOTAL TAX ---				7.48**
						DATE #1	01/31/17
						AMT DUE	7.48

STATE OF NEW YORK
 COUNTY - St Lawrence
 TOWN - Stockholm
 SWIS - 408000

2017 TOWN TAX ROLL
 WHOLLY EXEMPT SECTION OF THE ROLL - 8
 NAME SECTION - V
 UNIFORM PERCENT OF VALUE IS 100.00

PAGE 815
 VALUATION DATE-JUL 01, 2015
 TAXABLE STATUS DATE-MAR 01, 2016
 RPS155/V04/L015
 CURRENT DATE 12/21/2016

*** SPECIAL DISTRICT SUMMARY ***

CODE	DISTRICT NAME	TOTAL PARCELS	EXTENSION TYPE	EXTENSION VALUE	AD VALOREM VALUE	EXEMPT AMOUNT	TAXABLE VALUE	TOTAL TAX
FD037	Brasher Winthr	2	TOTAL M		275,200	275,200		
FD038	W Stockholm Fi	1	TOTAL M		5,600		5,600	7.48
LT030	Winthrop Light	2	TOTAL M		275,200	275,200		

*** SCHOOL DISTRICT SUMMARY ***

CODE	DISTRICT NAME	TOTAL PARCELS	ASSESSED LAND	ASSESSED TOTAL	EXEMPT AMOUNT	TOTAL TAXABLE
					----- STAR AMOUNT	----- STAR TAXABLE
	Brasher Falls	2	13,800	275,200	275,200	
402001	Potsdam 2	1	5,600	5,600	5,600	
407402						
	S U B - T O T A L	3	19,400	280,800	280,800	
	S U B - T O T A L (CONT)					
	T O T A L	3	19,400	280,800	280,800	
	T O T A L (CONT)					

*** SYSTEM CODES SUMMARY ***

NO SYSTEM EXEMPTIONS AT THIS LEVEL

STATE OF NEW YORK
 COUNTY - St Lawrence
 TOWN - Stockholm
 SWIS - 408000

2017 TOWN TAX ROLL
 WHOLLY EXEMPT SECTION OF THE ROLL - 8
 NAME SECTION - V
 UNIFORM PERCENT OF VALUE IS 100.00

PAGE 816
 VALUATION DATE-JUL 01, 2015
 TAXABLE STATUS DATE-MAR 01, 2016
 RPS155/V04/L015
 CURRENT DATE 12/21/2016

*** E X E M P T I O N S U M M A R Y ***

CODE	DESCRIPTION	TOTAL PARCELS	COUNTY	TOWN
13730	VG O/S LIM	1	5,600	5,600
25110	Religious	2	275,200	275,200
	T O T A L	3	280,800	280,800

*** G R A N D T O T A L S ***

ROLL SEC	DESCRIPTION	TOTAL PARCELS	ASSESSED LAND	ASSESSED TOTAL	EXEMPT AMOUNT	TOTAL TAXABLE	TOTAL TAX
					-----	-----	
					STAR AMOUNT	STAR TAXABLE	
	RS 8 TOTAL		19,400	280,800	280,800		
	SPEC DIST TAXES						7.48
8	WHOLLY EXEMPT	3					7.48

STATE OF NEW YORK
 COUNTY - St Lawrence
 TOWN - Stockholm
 SWIS - 408000

2 0 1 7 T O W N T A X R O L L
 WHOLLY EXEMPT SECTION OF THE ROLL - 8
 OWNERS NAME SEQUENCE
 UNIFORM PERCENT OF VALUE IS 100.00

PAGE 817
 VALUATION DATE-JUL 01, 2015
 TAXABLE STATUS DATE-MAR 01, 2016

TAX MAP PARCEL NUMBER	PROPERTY LOCATION & CLASS	ASSESSMENT	EXEMPTION CODE	COUNTY	TOWN	TAXABLE VALUE	TAX AMOUNT
CURRENT OWNERS NAME	SCHOOL DISTRICT	LAND	TAX DESCRIPTION				
CURRENT OWNERS ADDRESS	PARCEL SIZE/GRID COORD	TOTAL	SPECIAL DISTRICTS				
***** 54.058-3-6 *****							
	56 Cr 57					7,000	
54.058-3-6	695 Cemetery		NALL CEM 27350			7,000	
West Stockholm Cemetery	Potsdam 2 407402	7,000	2017 St Lawrence Co			0.00	0.00
Attn: Francis Cyrus	4ar Cemetery	7,000	Town of Stockholm			0.00	0.00
PO Box 84	ACRES 4.90		Highway			0.00	0.00
West Stockholm, NY 13696	EAST-0351549 NRTH-1719311		Chargebacks			0.00	0.00
	DEED BOOK 190B PG-1015		FD038 W Stockholm Fire Dis		0 TO M		
	FULL MARKET VALUE	7,000	7,000 EX				
			LT031 W Stockholm Light		0 TO M		
			7,000 EX				
			TOTAL TAX ---				0.00**
***** 54.026-2-17 *****							
	Off Pickle St					6,700	
54.026-2-17	314 Rural vac<10		Town Owned 13500			6,700	
West Stockholm Fire Dept	Potsdam 2 407402	6,700	2017 St Lawrence Co			0.00	0.00
PO Box 1	ACRES 4.30	6,700	Town of Stockholm			0.00	0.00
West Stockholm, NY 13696	EAST-0352125 NRTH-1726368		Highway			0.00	0.00
	DEED BOOK 1022 PG-486		Chargebacks			0.00	0.00
	FULL MARKET VALUE	6,700	FD039 Stockholm Fire Prot		0 TO M		
			6,700 EX				
			TOTAL TAX ---				0.00**
***** 54.034-1-29 *****							
	21 Pickle St					9,600	
54.034-1-29	323 Vacant rural		Other Non 25300			9,600	
West Stockholm Fire Dept	Potsdam 2 407402	9,600	2017 St Lawrence Co			0.00	0.00
PO Box 1	Vacant	9,600	Town of Stockholm			0.00	0.00
West Stockholm, NY 13696	ACRES 10.20		Highway			0.00	0.00
	EAST-0352234 NRTH-1725996		Chargebacks			0.00	0.00
	DEED BOOK 00970 PG-00271		FD039 Stockholm Fire Prot		0 TO M		
	FULL MARKET VALUE	9,600	9,600 EX				
			TOTAL TAX ---				0.00**
***** 54.042-1-29 *****							
	Green St					1,000	
54.042-1-29	662 Police/fire		Other Non 25300			1,000	
West Stockholm Fire Dept	Potsdam 2 407402	300	2017 St Lawrence Co			0.00	0.00
PO Box 1	Pump House	1,000	Town of Stockholm			0.00	0.00
West Stockholm, NY 13696	50x12x50x3		Highway			0.00	0.00
	FRNT 50.00 DPTH 8.00		Chargebacks			0.00	0.00
	EAST-0351673 NRTH-1722858		FD038 W Stockholm Fire Dis		0 TO M		
	FULL MARKET VALUE	1,000	1,000 EX				
			TOTAL TAX ---				0.00**

STATE OF NEW YORK
 COUNTY - St Lawrence
 TOWN - Stockholm
 SWIS - 408000

2017 TOWN TAX ROLL
 WHOLLY EXEMPT SECTION OF THE ROLL - 8
 OWNERS NAME SEQUENCE
 UNIFORM PERCENT OF VALUE IS 100.00

PAGE 818
 VALUATION DATE-JUL 01, 2015
 TAXABLE STATUS DATE-MAR 01, 2016

TAX MAP PARCEL NUMBER	PROPERTY LOCATION & CLASS	ASSESSMENT	EXEMPTION CODE	COUNTY	TOWN	TAXABLE VALUE	TAX AMOUNT
***** 54.049-1-17 *****							
54.049-1-17	Cr 57 311 Res vac land		Town Owned 13500			2,300	2,300
West Stockholm Fire Dept	Potsdam 2 407402	2,300	2017 St Lawrence Co			0.00	0.00
PO Box 1	93x43x108x46	2,300	Town of Stockholm			0.00	0.00
West Stockholm, NY 13696	FRNT 93.00 DPTH 100.00		Highway			0.00	0.00
	EAST-0350022 NRTH-1720354		Chargebacks			0.00	0.00
	DEED BOOK 636 PG-00589		FD038 W Stockholm Fire Dis		TO M	0	
	FULL MARKET VALUE	2,300	2,300 EX				
			LT031 W Stockholm Light		TO M	0	
			2,300 EX				
			TOTAL TAX ---				0.00**
***** 54.049-1-27 *****							
54.049-1-27	139 Cr 57 662 Police/fire		Town Owned 13500			415,500	415,500
West Stockholm Fire Dept	Potsdam 2 407402	15,000	2017 St Lawrence Co			0.00	0.00
PO Box 1	92.a(d)	415,500	Town of Stockholm			0.00	0.00
West Stockholm, NY 13696	FRNT 200.00 DPTH 200.00		Highway			0.00	0.00
	EAST-0349578 NRTH-1720473		Chargebacks			0.00	0.00
	DEED BOOK 1006 PG-01126		FD038 W Stockholm Fire Dis		TO M	0	
	FULL MARKET VALUE	415,500	415,500 EX				
			LT031 W Stockholm Light		TO M	0	
			415,500 EX				
			TOTAL TAX ---				0.00**
***** 33.004-2-14 *****							
33.004-2-14	2865 Cr 49 620 Religious		Religious 25110			135,200	135,200
Wesylean Methodist Church	Brasher Falls 402001	16,400	2017 St Lawrence Co			0.00	0.00
2971 County Route 49	265x390 Church	135,200	Town of Stockholm			0.00	0.00
Norwood, NY 13668	FRNT 265.00 DPTH 390.00		Highway			0.00	0.00
	ACRES 2.40		Chargebacks			0.00	0.00
	EAST-0357581 NRTH-1751773		FD039 Stockholm Fire Prot		TO M	0	
	FULL MARKET VALUE	135,200	135,200 EX				
			TOTAL TAX ---				0.00**
***** 33.004-2-15 *****							
33.004-2-15	2859 Cr 49 615 Educatn fac		Educational 25120			69,300	69,300
Wesylean Methodist Church	Brasher Falls 402001	15,000	2017 St Lawrence Co			0.00	0.00
2971 County Route 49	Easement 2011/3	69,300	Town of Stockholm			0.00	0.00
Norwood, NY 13668	Educational Building		Highway			0.00	0.00
	1.00a		Chargebacks			0.00	0.00
	ACRES 1.00		FD039 Stockholm Fire Prot		TO M	0	
	EAST-0357732 NRTH-1751795		69,300 EX				
	FULL MARKET VALUE	69,300					
			TOTAL TAX ---				0.00**

STATE OF NEW YORK
 COUNTY - St Lawrence
 TOWN - Stockholm
 SWIS - 408000

2 0 1 7 T O W N T A X R O L L
 WHOLLY EXEMPT SECTION OF THE ROLL - 8
 OWNERS NAME SEQUENCE
 UNIFORM PERCENT OF VALUE IS 100.00

PAGE 819
 VALUATION DATE-JUL 01, 2015
 TAXABLE STATUS DATE-MAR 01, 2016

TAX MAP PARCEL NUMBER	PROPERTY LOCATION & CLASS	ASSESSMENT	EXEMPTION CODE-----	COUNTY-----	TOWN-----		
CURRENT OWNERS NAME	SCHOOL DISTRICT	LAND	TAX DESCRIPTION	TAXABLE VALUE			
CURRENT OWNERS ADDRESS	PARCEL SIZE/GRID COORD	TOTAL	SPECIAL DISTRICTS				TAX AMOUNT

45.063-1-14	Cr 49			45.063-1-14			*****
Willis School House	695 Cemetery		NALL CEM 27350	ACCT 8-117- 1	5,000	5,000	
Attn: Phelps Morris	Brasher Falls 402001	5,000	2017 St Lawrence Co		0.00		0.00
Rt 1	137x33x80x90x68	5,000	Town of Stockholm		0.00		0.00
Winthrop, NY 13697	FRNT 137.00 DPTH 68.00		Highway		0.00		0.00
	ACRES 1.00		Chargebacks		0.00		0.00
	EAST-0390383 NRTH-1732593		FD039 Stockholm Fire Prot	0 TO M			
	FULL MARKET VALUE	5,000	5,000 EX				
			TOTAL TAX ---				0.00**

34.068-1-4	56 Cemetery St			34.068-1-4			*****
Winthrop Cemetery	695 Cemetery		NALL CEM 27350	ACCT 8-117- 6	6,600	6,600	
PO Box 373	Brasher Falls 402001	6,600	2017 St Lawrence Co		0.00		0.00
Winthrop, NY 13697	4.0a(d) 0.5A(d)	6,600	Town of Stockholm		0.00		0.00
	2ar Cemetery		Highway		0.00		0.00
	ACRES 4.10		Chargebacks		0.00		0.00
	EAST-0381447 NRTH-1749284		FD037 Brasher Winthrp FD	0 TO M			
	DEED BOOK 755 PG-00484		6,600 EX				
	FULL MARKET VALUE	6,600	LT030 Winthrop Light	0 TO M			
			6,600 EX				
			TOTAL TAX ---				0.00**

34.067-1-33	Cemetery			34.067-1-33			*****
Winthrop Cemetery Assoc Inc	311 Res vac land		NALL CEM 27350	ACCT 1- 51-15	2,500	2,500	
PO Box 373	Brasher Falls 402001	2,500	2017 St Lawrence Co		0.00		0.00
Winthrop, NY 13697	FRNT 85.00 DPTH 143.00	2,500	Town of Stockholm		0.00		0.00
	EAST-0381154 NRTH-1749619		Highway		0.00		0.00
	DEED BOOK 2001 PG-3392		Chargebacks		0.00		0.00
	FULL MARKET VALUE	2,500	FD037 Brasher Winthrp FD	0 TO M			
			2,500 EX				
			LT030 Winthrop Light	0 TO M			
			2,500 EX				
			TOTAL TAX ---				0.00**

STATE OF NEW YORK
 COUNTY - St Lawrence
 TOWN - Stockholm
 SWIS - 408000

2017 TOWN TAX ROLL
 WHOLLY EXEMPT SECTION OF THE ROLL - 8
 NAME SECTION - W
 UNIFORM PERCENT OF VALUE IS 100.00

PAGE 820
 VALUATION DATE-JUL 01, 2015
 TAXABLE STATUS DATE-MAR 01, 2016
 RPS155/V04/L015
 CURRENT DATE 12/21/2016

*** SPECIAL DISTRICT SUMMARY ***

CODE	DISTRICT NAME	TOTAL PARCELS	EXTENSION TYPE	EXTENSION VALUE	AD VALOREM VALUE	EXEMPT AMOUNT	TAXABLE VALUE	TOTAL TAX
FD037	Brasher Winthr	2	TOTAL M		9,100	9,100		
FD038	W Stockholm Fi	4	TOTAL M		425,800	425,800		
FD039	Stockholm Fire	5	TOTAL M		225,800	225,800		
LT030	Winthrop Light	2	TOTAL M		9,100	9,100		
LT031	W Stockholm Li	3	TOTAL M		424,800	424,800		

*** SCHOOL DISTRICT SUMMARY ***

CODE	DISTRICT NAME	TOTAL PARCELS	ASSESSED LAND	ASSESSED TOTAL	EXEMPT AMOUNT	TOTAL TAXABLE
					----- STAR AMOUNT	----- STAR TAXABLE
	Brasher Falls	5	45,500	218,600	218,600	
402001	Potsdam 2	6	40,900	442,100	442,100	
407402						
	S U B - T O T A L	11	86,400	660,700	660,700	
	S U B - T O T A L (CONT)					
	T O T A L	11	86,400	660,700	660,700	
	T O T A L (CONT)					

*** SYSTEM CODES SUMMARY ***

NO SYSTEM EXEMPTIONS AT THIS LEVEL

STATE OF NEW YORK
 COUNTY - St Lawrence
 TOWN - Stockholm
 SWIS - 408000

2 0 1 7 T O W N T A X R O L L
 WHOLLY EXEMPT SECTION OF THE ROLL - 8
 N A M E S E C T I O N - W
 UNIFORM PERCENT OF VALUE IS 100.00

PAGE 821
 VALUATION DATE-JUL 01, 2015
 TAXABLE STATUS DATE-MAR 01, 2016
 RPS155/V04/L015
 CURRENT DATE 12/21/2016

*** E X E M P T I O N S U M M A R Y ***

CODE	DESCRIPTION	TOTAL PARCELS	COUNTY	TOWN
13500	Town Owned	3	424,500	424,500
25110	Religious	1	135,200	135,200
25120	Educational	1	69,300	69,300
25300	Other Non	2	10,600	10,600
27350	NALL CEM	4	21,100	21,100
	T O T A L	11	660,700	660,700

*** G R A N D T O T A L S ***

ROLL SEC	DESCRIPTION	TOTAL PARCELS	ASSESSED LAND	ASSESSED TOTAL	EXEMPT AMOUNT	TOTAL TAXABLE	TOTAL TAX
					----- STAR AMOUNT	----- STAR TAXABLE	
8	RS 8 TOTAL SPEC DIST TAXES WHOLLY EXEMPT	11	86,400	660,700	660,700		

STATE OF NEW YORK
 COUNTY - St Lawrence
 TOWN - Stockholm
 SWIS - 408000

2017 TOWN TAX ROLL
 WHOLLY EXEMPT SECTION OF THE ROLL - 8
 UNIFORM PERCENT OF VALUE IS 100.00

PAGE 822
 VALUATION DATE-JUL 01, 2015
 TAXABLE STATUS DATE-MAR 01, 2016
 RPS155/V04/L015
 CURRENT DATE 12/21/2016

R O L L S U B S E C T I O N - - T O T A L S

*** S P E C I A L D I S T R I C T S U M M A R Y ***

CODE	DISTRICT NAME	TOTAL PARCELS	EXTENSION TYPE	EXTENSION VALUE	AD VALOREM VALUE	EXEMPT AMOUNT	TAXABLE VALUE	TOTAL TAX
FD037	Brasher Winthr	12	TOTAL M		1541,200	1541,200		
FD038	W Stockholm Fi	7	TOTAL M		483,200	477,600	5,600	7.48
FD039	Stockholm Fire	40	TOTAL M		2072,200	1961,200	111,000	131.33
LT030	Winthrop Light	12	TOTAL M		1541,200	1541,200		
LT031	W Stockholm Li	4	TOTAL M		471,200	471,200		
LT032	Sanfordville L	1	TOTAL M		5,400	5,400		
NL002	Norwood Librar	7	TOTAL		3987,935	245,700	3742,235	2,681.10

*** S C H O O L D I S T R I C T S U M M A R Y ***

CODE	DISTRICT NAME	TOTAL PARCELS	ASSESSED LAND	ASSESSED TOTAL	EXEMPT AMOUNT	TOTAL TAXABLE
					----- STAR AMOUNT	----- STAR TAXABLE
	Brasher Falls	41	807,200	6812,162	6812,162	
402001	Norwood-Norfolk	7	57,800	3987,935	3987,935	
406201	Potsdam 2	13	109,100	705,000	705,000	
407402						
	S U B - T O T A L	61	974,100	11505,097	11505,097	
	S U B - T O T A L (CONT)					
	T O T A L	61	974,100	11505,097	11505,097	
	T O T A L (CONT)					

STATE OF NEW YORK
 COUNTY - St Lawrence
 TOWN - Stockholm
 SWIS - 408000

2 0 1 7 T O W N T A X R O L L
 WHOLLY EXEMPT SECTION OF THE ROLL - 8
 UNIFORM PERCENT OF VALUE IS 100.00

PAGE 823
 VALUATION DATE-JUL 01, 2015
 TAXABLE STATUS DATE-MAR 01, 2016
 RPS155/V04/L015
 CURRENT DATE 12/21/2016

R O L L S U B S E C T I O N - - T O T A L S

*** S Y S T E M C O D E S S U M M A R Y ***

NO SYSTEM EXEMPTIONS AT THIS LEVEL

*** E X E M P T I O N S U M M A R Y ***

CODE	DESCRIPTION	TOTAL PARCELS	COUNTY	TOWN
12100	New York S	10	563,600	563,600
13500	Town Owned	21	1635,500	1635,500
13730	VG O/S LIM	1	5,600	5,600
18020	Industrial	3	7519,497	7519,497
25110	Religious	8	978,700	978,700
25120	Educational	2	72,600	72,600
25300	Other Non	3	481,200	481,200
25400	Frat Organ	1	183,500	183,500
27350	NALL CEM	12	64,900	64,900
	T O T A L	61	11505,097	11505,097

*** G R A N D T O T A L S ***

ROLL SEC	DESCRIPTION	TOTAL PARCELS	ASSESSED LAND	ASSESSED TOTAL	EXEMPT AMOUNT	TOTAL TAXABLE	TOTAL TAX
					----- STAR AMOUNT	----- STAR TAXABLE	
	RS 8 TOTAL		974,100	11505,097	11,505,097		
8	SPEC DIST TAXES WHOLLY EXEMPT	61					2,819.91 2,819.91

STATE OF NEW YORK
 COUNTY - St Lawrence
 TOWN - Stockholm
 SWIS - 408000

2 0 1 7 T O W N T A X R O L L
 WHOLLY EXEMPT SECTION OF THE ROLL - 8
 OWNERS NAME SEQUENCE
 UNIFORM PERCENT OF VALUE IS 100.00

PAGE 824
 SUB-SECT - R VALUATION DATE-JUL 01, 2015
 TAXABLE STATUS DATE-MAR 01, 2016

TAX MAP PARCEL NUMBER	PROPERTY LOCATION & CLASS	ASSESSMENT	EXEMPTION CODE-----	COUNTY-----	TOWN-----	TAX AMOUNT
CURRENT OWNERS NAME	SCHOOL DISTRICT	LAND	TAX DESCRIPTION	TAXABLE VALUE		
CURRENT OWNERS ADDRESS	PARCEL SIZE/GRID COORD	TOTAL	SPECIAL DISTRICTS			
***** 34.001-1-28 *****						
34.001-1-28	Brookdale Jenkins Rd			ACCT 3-115-	1.3	
New York State Parks	961 State park		New York S 12100	113,800	113,800	
Attn: SLC Treasurer	Brasher Falls 402001	113,800	2017 St Lawrence Co	0.00		0.00
48 Court St	Prop	113,800	Town of Stockholm	0.00		0.00
Canton, NY 13617	Parks & Recreation		Highway	0.00		0.00
	ACRES 197.90 BANK9999998		Chargebacks	0.00		0.00
	EAST-0360942 NRTH-1755665		FD039 Stockholm Fire Prot	0	TO M	
	FULL MARKET VALUE	113,800	113,800 EX			
			TOTAL TAX ---			0.00**

STATE OF NEW YORK
 COUNTY - St Lawrence
 TOWN - Stockholm
 SWIS - 408000

2017 TOWN TAX ROLL
 WHOLLY EXEMPT SECTION OF THE ROLL - 8
 NAME SECTION - N
 UNIFORM PERCENT OF VALUE IS 100.00

PAGE 825
 SUB-SECT - R VALUATION DATE-JUL 01, 2015
 TAXABLE STATUS DATE-MAR 01, 2016
 RPS155/V04/L015
 CURRENT DATE 12/21/2016

*** SPECIAL DISTRICT SUMMARY ***

CODE	DISTRICT NAME	TOTAL PARCELS	EXTENSION TYPE	EXTENSION VALUE	AD VALOREM VALUE	EXEMPT AMOUNT	TAXABLE VALUE	TOTAL TAX
FD039	Stockholm Fire	1	TOTAL M		113,800	113,800		

*** SCHOOL DISTRICT SUMMARY ***

CODE	DISTRICT NAME	TOTAL PARCELS	ASSESSED LAND	ASSESSED TOTAL	EXEMPT AMOUNT	TOTAL TAXABLE
					STAR AMOUNT	STAR TAXABLE
	Brasher Falls	1	113,800	113,800	113,800	
402001						
	SUB - TOTAL	1	113,800	113,800	113,800	
	SUB - TOTAL (CONT)					
	TOTAL	1	113,800	113,800	113,800	
	TOTAL (CONT)					

*** SYSTEM CODES SUMMARY ***

NO SYSTEM EXEMPTIONS AT THIS LEVEL

*** EXEMPTION SUMMARY ***

CODE	DESCRIPTION	TOTAL PARCELS	COUNTY	TOWN
12100	New York S	1	113,800	113,800
	TOTAL	1	113,800	113,800

STATE OF NEW YORK
 COUNTY - St Lawrence
 TOWN - Stockholm
 SWIS - 408000

2017 TOWN TAX ROLL
 WHOLLY EXEMPT SECTION OF THE ROLL - 8
 NAME SECTION - N
 UNIFORM PERCENT OF VALUE IS 100.00

PAGE 826
 SUB-SECT - R VALUATION DATE-JUL 01, 2015
 TAXABLE STATUS DATE-MAR 01, 2016
 RPS155/V04/L015
 CURRENT DATE 12/21/2016

*** GRAND TOTALS ***

ROLL SEC	DESCRIPTION	TOTAL PARCELS	ASSESSED LAND	ASSESSED TOTAL	EXEMPT AMOUNT ----- STAR AMOUNT	TOTAL TAXABLE ----- STAR TAXABLE	TOTAL TAX
	RS 8 TOTAL		113,800	113,800	113,800		
8	SPEC DIST TAXES WHOLLY EXEMPT	1					

STATE OF NEW YORK
 COUNTY - St Lawrence
 TOWN - Stockholm
 SWIS - 408000

2017 TOWN TAX ROLL
 WHOLLY EXEMPT SECTION OF THE ROLL - 8
 UNIFORM PERCENT OF VALUE IS 100.00

PAGE 827
 SUB-SECT - R VALUATION DATE-JUL 01, 2015
 TAXABLE STATUS DATE-MAR 01, 2016
 RPS155/V04/L015
 CURRENT DATE 12/21/2016

R O L L S U B S E C T I O N - R - T O T A L S

*** S P E C I A L D I S T R I C T S U M M A R Y ***

CODE	DISTRICT NAME	TOTAL PARCELS	EXTENSION TYPE	EXTENSION VALUE	AD VALOREM VALUE	EXEMPT AMOUNT	TAXABLE VALUE	TOTAL TAX
FD039	Stockholm Fire	1	TOTAL M		113,800	113,800		

*** S C H O O L D I S T R I C T S U M M A R Y ***

CODE	DISTRICT NAME	TOTAL PARCELS	ASSESSED LAND	ASSESSED TOTAL	EXEMPT AMOUNT	TOTAL TAXABLE
					-----	-----
					STAR AMOUNT	STAR TAXABLE
	Brasher Falls	1	113,800	113,800	113,800	
402001						
	S U B - T O T A L	1	113,800	113,800	113,800	
	S U B - T O T A L (CONT)					
	T O T A L	1	113,800	113,800	113,800	
	T O T A L (CONT)					

*** S Y S T E M C O D E S S U M M A R Y ***

NO SYSTEM EXEMPTIONS AT THIS LEVEL

*** E X E M P T I O N S U M M A R Y ***

CODE	DESCRIPTION	TOTAL PARCELS	COUNTY	TOWN
12100	New York S	1	113,800	113,800
	T O T A L	1	113,800	113,800

STATE OF NEW YORK
COUNTY - St Lawrence
TOWN - Stockholm
SWIS - 408000

2017 TOWN TAX ROLL
WHOLLY EXEMPT SECTION OF THE ROLL - 8
UNIFORM PERCENT OF VALUE IS 100.00

PAGE 828
SUB-SECT - R VALUATION DATE-JUL 01, 2015
TAXABLE STATUS DATE-MAR 01, 2016
RPS155/V04/L015
CURRENT DATE 12/21/2016

ROLL SUBSECTION - R - TOTALS

*** GRAND TOTALS ***

ROLL SEC	DESCRIPTION	TOTAL PARCELS	ASSESSED LAND	ASSESSED TOTAL	EXEMPT AMOUNT ----- STAR AMOUNT	TOTAL TAXABLE ----- STAR TAXABLE	TOTAL TAX
	RS 8 TOTAL		113,800	113,800	113,800		
8	SPEC DIST TAXES WHOLLY EXEMPT	1					

STATE OF NEW YORK
 COUNTY - St Lawrence
 TOWN - Stockholm
 SWIS - 408000

2 0 1 7 T O W N T A X R O L L
 WHOLLY EXEMPT SECTION OF THE ROLL - 8
 UNIFORM PERCENT OF VALUE IS 100.00

PAGE 829
 VALUATION DATE-JUL 01, 2015
 TAXABLE STATUS DATE-MAR 01, 2016
 RPS155/V04/L015
 CURRENT DATE 12/21/2016

R O L L S E C T I O N T O T A L S

*** S P E C I A L D I S T R I C T S U M M A R Y ***

CODE	DISTRICT NAME	TOTAL PARCELS	EXTENSION TYPE	EXTENSION VALUE	AD VALOREM VALUE	EXEMPT AMOUNT	TAXABLE VALUE	TOTAL TAX
FD037	Brasher Winthr	12	TOTAL M		1541,200	1541,200		
FD038	W Stockholm Fi	7	TOTAL M		483,200	477,600	5,600	7.48
FD039	Stockholm Fire	41	TOTAL M		2186,000	2075,000	111,000	131.33
LT030	Winthrop Light	12	TOTAL M		1541,200	1541,200		
LT031	W Stockholm Li	4	TOTAL M		471,200	471,200		
LT032	Sanfordville L	1	TOTAL M		5,400	5,400		
NL002	Norwood Librar	7	TOTAL		3987,935	245,700	3742,235	2,681.10

*** S C H O O L D I S T R I C T S U M M A R Y ***

CODE	DISTRICT NAME	TOTAL PARCELS	ASSESSED LAND	ASSESSED TOTAL	EXEMPT AMOUNT	TOTAL TAXABLE
					----- STAR AMOUNT	----- STAR TAXABLE
	Brasher Falls	42	921,000	6925,962	6925,962	
402001	Norwood-Norfolk	7	57,800	3987,935	3987,935	
406201	Potsdam 2	13	109,100	705,000	705,000	
407402						
	S U B - T O T A L	62	1087,900	11618,897	11618,897	
	S U B - T O T A L (CONT)					
	T O T A L	62	1087,900	11618,897	11618,897	
	T O T A L (CONT)					

STATE OF NEW YORK
 COUNTY - St Lawrence
 TOWN - Stockholm
 SWIS - 408000

2017 TOWN TAX ROLL
 WHOLLY EXEMPT SECTION OF THE ROLL - 8
 UNIFORM PERCENT OF VALUE IS 100.00

PAGE 830
 VALUATION DATE-JUL 01, 2015
 TAXABLE STATUS DATE-MAR 01, 2016
 RPS155/V04/L015
 CURRENT DATE 12/21/2016

ROLL SECTION TOTALS

*** SYSTEM CODES SUMMARY ***

NO SYSTEM EXEMPTIONS AT THIS LEVEL

*** EXEMPTION SUMMARY ***

CODE	DESCRIPTION	TOTAL PARCELS	COUNTY	TOWN
12100	New York S	11	677,400	677,400
13500	Town Owned	21	1635,500	1635,500
13730	VG O/S LIM	1	5,600	5,600
18020	Industrial	3	7519,497	7519,497
25110	Religious	8	978,700	978,700
25120	Educational	2	72,600	72,600
25300	Other Non	3	481,200	481,200
25400	Frat Organ	1	183,500	183,500
27350	NALL CEM	12	64,900	64,900
	T O T A L	62	11618,897	11618,897

*** GRAND TOTALS ***

ROLL SEC	DESCRIPTION	TOTAL PARCELS	ASSESSED LAND	ASSESSED TOTAL	EXEMPT AMOUNT	TOTAL TAXABLE	TOTAL TAX
					-----	-----	
					STAR AMOUNT	STAR TAXABLE	
	RS 8 TOTAL		1087,900	11618,897	11,618,897		
8	SPEC DIST TAXES WHOLLY EXEMPT	62					2,819.91 2,819.91

STATE OF NEW YORK
 COUNTY - St Lawrence
 TOWN - Stockholm
 SWIS - 408000

2 0 1 7 T O W N T A X R O L L

PAGE 831
 VALUATION DATE-JUL 01, 2016
 TAXABLE STATUS DATE-MAR 01, 2016
 RPS155/V04/L015
 CURRENT DATE 12/21/2016

S W I S T O T A L S

*** S P E C I A L D I S T R I C T S U M M A R Y ***

CODE	DISTRICT NAME	TOTAL PARCELS	EXTENSION TYPE	EXTENSION VALUE	AD VALOREM VALUE	EXEMPT AMOUNT	TAXABLE VALUE	TAX RATE	TOTAL TAX
FD037	Brasher Winthr	209	TOTAL M		14033,986	1541,200	12492,786	1.644069	20,538.93
FD038	W Stockholm Fi	311	TOTAL M		18653,887	567,293	18086,594	1.335188	24,148.97
FD039	Stockholm Fire	2,087	TOTAL M		118755,304	3104,737	115650,567	1.183168	136,834.34
LT030	Winthrop Light	205	TOTAL M		13783,058	1541,200	12241,858	.547303	6,700.05
LT031	W Stockholm Li	128	TOTAL M		7507,397	477,412	7029,985	.782363	5,500.00
LT032	Sanfordville L	89	TOTAL M		6277,789	5,400	6272,389	.382629	2,399.99
NL002	Norwood Librar	307	TOTAL		19355,503	258,400	19097,103	.716444	13,682.01
US001	Unpaid Sewer T	42	MOVTAX	9,873.90			9,873.90		9,873.90

*** S C H O O L D I S T R I C T S U M M A R Y ***

CODE	DISTRICT NAME	TOTAL PARCELS	ASSESSED LAND	ASSESSED TOTAL	EXEMPT AMOUNT	TOTAL TAXABLE
					----- STAR AMOUNT	----- STAR TAXABLE
	Brasher Falls	1463	30108,013	86219,900	7786,503	78,433,397
402001	Norwood-Norfolk	307	5471,950	19355,503	23339,240 4068,565	55,094,157 15,286,938
406201	Parishville 1	107	2940,473	6046,856	5125,700 80,792	10,161,238 5,966,064
406601	Potsdam 2	721	13888,582	47502,477	1131,800 1589,759	4,834,264 45,912,718
407402					13052,150	32,860,568
	S U B - T O T A L	2598	52409,018	159124,736	13525,619	145,599,117
	S U B - T O T A L (CONT)				42648,890	102,950,227
	T O T A L	2598	52409,018	159124,736	13525,619	145,599,117
	T O T A L (CONT)				42648,890	102,950,227

STATE OF NEW YORK
 COUNTY - St Lawrence
 TOWN - Stockholm
 SWIS - 408000

2 0 1 7 T O W N T A X R O L L

S W I S T O T A L S

PAGE 832
 VALUATION DATE-JUL 01, 2015
 TAXABLE STATUS DATE-MAR 01, 2016
 RPS155/V04/L015
 CURRENT DATE 12/21/2016

*** S Y S T E M C O D E S S U M M A R Y ***

CODE	DESCRIPTION	TOTAL PARCELS	COUNTY	TOWN
50001	School Tax	4		
	T O T A L	4		

*** E X E M P T I O N S U M M A R Y ***

CODE	DESCRIPTION	TOTAL PARCELS	COUNTY	TOWN
12100	New York S	11	677,400	677,400
13500	Town Owned	21	1635,500	1635,500
13730	VG O/S LIM	1	5,600	5,600
18020	Industrial	3	7519,497	7519,497
25110	Religious	8	978,700	978,700
25120	Educational	2	72,600	72,600
25300	Other Non	4	493,900	493,900
25400	Frat Organ	1	183,500	183,500
27350	NALL CEM	12	64,900	64,900
32252	NYS Refore	37	1977,400	
33201	County Tax	2	81,000	81,000
33302	County Ref	5	148,768	
41003	Vet Chg of	29		1318,549
41112	Vet Pro Ra	29	1168,992	
41121	VET WAR CT	84	868,553	868,553
41131	VET COM CT	78	1342,583	1342,583
41141	VET DIS CT	42	1040,950	1040,950
41162	CW_15_VET/	16	176,250	
41172	CW_DISBLD_	1	40,000	
41691	RPTL466_f	26	78,000	78,000
41700	Ag Buildin	6	102,000	102,000
41720	Ag Distric	46	657,530	657,530
41800	Aged - All	18	448,789	444,516
41801	Aged - Co	11	221,493	220,445
41802	Aged - Cou	5	119,700	
41803	Aged - Tow	9		144,490

STATE OF NEW YORK
 COUNTY - St Lawrence
 TOWN - Stockholm
 SWIS - 408000

2 0 1 7 T O W N T A X R O L L

S W I S T O T A L S

PAGE 833
 VALUATION DATE-JUL 01, 2015
 TAXABLE STATUS DATE-MAR 01, 2016
 RPS155/V04/L015
 CURRENT DATE 12/21/2016

*** E X E M P T I O N S U M M A R Y ***

CODE	DESCRIPTION	TOTAL PARCELS	COUNTY	TOWN
42100	Silo	22	368,200	368,200
47460	Forest 480	3	76,302	76,302
	T O T A L	532	20548,107	18374,715

*** G R A N D T O T A L S ***

ROLL SEC	DESCRIPTION	TOTAL PARCELS	ASSESSED LAND	ASSESSED TOTAL	EXEMPT AMOUNT ----- STAR AMOUNT	TOTAL TAXABLE ----- STAR TAXABLE	TAX RATE	
	2017 St Lawrence C		49331,518	139314,968	6,951,810	132,363,158	8.391184	1110,683.84
	Town of Stockholm		49331,518	139314,968	6,755,818	132,559,150	0.512013	67,871.36
	Highway		49331,518	139314,968	6,755,818	132,559,150	3.076376	407,801.96
	Chargebacks		49331,518	139314,968	6,755,818	132,559,150	0.994996	131,892.48
	School Relevy							293,240.02
	SPEC DIST TAXES							205,460.42
1	TAXABLE	2,463						2216,950.08
	Town of Stockholm		1977,400	1977,400		1,977,400	0.512013	1,012.48
	Highway		1977,400	1977,400		1,977,400	3.076376	6,083.26
	Chargebacks		1977,400	1977,400		1,977,400	0.994996	1,967.50
	SPEC DIST TAXES							2,451.67
3	STATE OWNED LAND	41						11,514.91
	2017 St Lawrence C			3011,823		3,011,823	8.391184	25,272.77
	Town of Stockholm			3011,823		3,011,823	0.512013	1,542.11
	Highway			3011,823		3,011,823	3.076376	9,265.50
	Chargebacks			3011,823		3,011,823	0.994996	2,996.75
	School Relevy							18,798.90
	SPEC DIST TAXES							4,123.75
5	SPECIAL FRANCHISE	15						61,999.78
	2017 St Lawrence C		12,200	3201,648		3,201,648	8.391184	26,865.61

STATE OF NEW YORK
 COUNTY - St Lawrence
 TOWN - Stockholm
 SWIS - 408000

2 0 1 7 T O W N T A X R O L L

S W I S T O T A L S

PAGE 834
 VALUATION DATE-JUL 01, 2015
 TAXABLE STATUS DATE-MAR 01, 2016
 RPS155/V04/L015
 CURRENT DATE 12/21/2016

*** G R A N D T O T A L S ***

ROLL SEC	DESCRIPTION	TOTAL PARCELS	ASSESSED LAND	ASSESSED TOTAL	EXEMPT AMOUNT ----- STAR AMOUNT	TOTAL TAXABLE ----- STAR TAXABLE	TAX RATE	
	Town of Stockholm		12,200	3201,648		3,201,648	0.512013	1,639.28
	Highway		12,200	3201,648		3,201,648	3.076376	9,849.48
	Chargebacks		12,200	3201,648		3,201,648	0.994996	3,185.64
	School Relevy							1,060.98
	SPEC DIST TAXES							4,822.44
6	UTILITIES & N.C.	17						47,423.43
	RS 8 TOTAL		1087,900	11618,897	11,618,897			
	SPEC DIST TAXES							2,819.91
8	WHOLLY EXEMPT	62						2,819.91
	2017 St Lawrence C		52409,018	159124,736	20,548,107	138,576,629	8.391184	1162,822.22
	Town of Stockholm		52409,018	159124,736	18,374,715	140,750,021	0.512013	72,065.23
	Highway		52409,018	159124,736	18,374,715	140,750,021	3.076376	433,000.20
	Chargebacks		52409,018	159124,736	18,374,715	140,750,021	0.994996	140,042.37
	School Relevy							313,099.90
	SPEC DIST TAXES							219,678.19
*	SUB TOTAL	2,598						2340,708.11
	2017 St Lawrence C		52409,018	159124,736	20,548,107	138,576,629	8.391184	1162,822.22
	Town of Stockholm		52409,018	159124,736	18,374,715	140,750,021	0.512013	72,065.23
	Highway		52409,018	159124,736	18,374,715	140,750,021	3.076376	433,000.20
	Chargebacks		52409,018	159124,736	18,374,715	140,750,021	0.994996	140,042.37
	School Relevy							313,099.90
	SPEC DIST TAXES							219,678.19
**	GRAND TOTAL	2,598						2340,708.11

STATE OF NEW YORK
 COUNTY - St Lawrence
 TOWN - Stockholm
 SWIS - 4080

2 0 1 7 T O W N T A X R O L L
 T O W N T O T A L S

PAGE 835
 VALUATION DATE-JUL 01, 2015
 TAXABLE STATUS DATE-MAR 01, 2016
 RPS155/V04/L015
 CURRENT DATE 12/21/2016

*** S P E C I A L D I S T R I C T S U M M A R Y ***

CODE	DISTRICT NAME	TOTAL PARCELS	EXTENSION TYPE	EXTENSION VALUE	AD VALOREM VALUE	EXEMPT AMOUNT	TAXABLE VALUE	TOTAL TAX
FD037	Brasher Winthr	209	TOTAL M		14033,986	1541,200	12492,786	20,538.93
FD038	W Stockholm Fi	311	TOTAL M		18653,887	567,293	18086,594	24,148.97
FD039	Stockholm Fire	2,087	TOTAL M		118755,304	3104,737	115650,567	136,834.34
LT030	Winthrop Light	205	TOTAL M		13783,058	1541,200	12241,858	6,700.05
LT031	W Stockholm Li	128	TOTAL M		7507,397	477,412	7029,985	5,500.00
LT032	Sanfordville L	89	TOTAL M		6277,789	5,400	6272,389	2,399.99
NL002	Norwood Librar	307	TOTAL		19355,503	258,400	19097,103	13,682.01
US001	Unpaid Sewer T	42	MOVTAX	9,873.90			9,873.90	9,873.90

*** S C H O O L D I S T R I C T S U M M A R Y ***

CODE	DISTRICT NAME	TOTAL PARCELS	ASSESSED LAND	ASSESSED TOTAL	EXEMPT AMOUNT	TOTAL TAXABLE
					-----	-----
					STAR AMOUNT	STAR TAXABLE
	Brasher Falls	1463	30108,013	86219,900	7786,503	78,433,397
402001	Norwood-Norfolk	307	5471,950	19355,503	23339,240	55,094,157
406201	Parishville 1	107	2940,473	6046,856	4068,565	15,286,938
406601	Potsdam 2	721	13888,582	47502,477	5125,700	10,161,238
407402					80,792	5,966,064
	S U B - T O T A L	2598	52409,018	159124,736	1131,800	4,834,264
	S U B - T O T A L (CONT)				1589,759	45,912,718
	T O T A L	2598	52409,018	159124,736	13052,150	32,860,568
	T O T A L (CONT)				13525,619	145,599,117
					42648,890	102,950,227
	T O T A L	2598	52409,018	159124,736	13525,619	145,599,117
	T O T A L (CONT)				42648,890	102,950,227

STATE OF NEW YORK
 COUNTY - St Lawrence
 TOWN - Stockholm
 SWIS - 4080

2 0 1 7 T O W N T A X R O L L
 T O W N T O T A L S

PAGE 836
 VALUATION DATE-JUL 01, 2015
 TAXABLE STATUS DATE-MAR 01, 2016
 RPS155/V04/L015
 CURRENT DATE 12/21/2016

*** S Y S T E M C O D E S S U M M A R Y ***

CODE	DESCRIPTION	TOTAL PARCELS	COUNTY	TOWN
50001	School Tax	4		
	T O T A L	4		

*** E X E M P T I O N S U M M A R Y ***

CODE	DESCRIPTION	TOTAL PARCELS	COUNTY	TOWN
12100	New York S	11	677,400	677,400
13500	Town Owned	21	1635,500	1635,500
13730	VG O/S LIM	1	5,600	5,600
18020	Industrial	3	7519,497	7519,497
25110	Religious	8	978,700	978,700
25120	Educationa	2	72,600	72,600
25300	Other Non	4	493,900	493,900
25400	Frat Organ	1	183,500	183,500
27350	NALL CEM	12	64,900	64,900
32252	NYS Refore	37	1977,400	
33201	County Tax	2	81,000	81,000
33302	County Ref	5	148,768	
41003	Vet Chg of	29		1318,549
41112	Vet Pro Ra	29	1168,992	
41121	VET WAR CT	84	868,553	868,553
41131	VET COM CT	78	1342,583	1342,583
41141	VET DIS CT	42	1040,950	1040,950
41162	CW_15_VET/	16	176,250	
41172	CW_DISBLD_	1	40,000	
41691	RPTL466_f	26	78,000	78,000
41700	Ag Buildin	6	102,000	102,000
41720	Ag Distric	46	657,530	657,530
41800	Aged - All	18	448,789	444,516
41801	Aged - Co	11	221,493	220,445
41802	Aged - Cou	5	119,700	
41803	Aged - Tow	9		144,490

STATE OF NEW YORK
 COUNTY - St Lawrence
 TOWN - Stockholm
 SWIS - 4080

2 0 1 7 T O W N T A X R O L L
 T O W N T O T A L S

PAGE 837
 VALUATION DATE-JUL 01, 2015
 TAXABLE STATUS DATE-MAR 01, 2016
 RPS155/V04/L015
 CURRENT DATE 12/21/2016

*** E X E M P T I O N S U M M A R Y ***

CODE	DESCRIPTION	TOTAL PARCELS	COUNTY	TOWN
42100	Silo	22	368,200	368,200
47460	Forest 480	3	76,302	76,302
	T O T A L	532	20548,107	18374,715

*** G R A N D T O T A L S ***

ROLL SEC	DESCRIPTION	TOTAL PARCELS	ASSESSED LAND	ASSESSED TOTAL	EXEMPT AMOUNT ----- STAR AMOUNT	TOTAL TAXABLE ----- STAR TAXABLE	TAX RATE	TOTAL TAX
	2017 St Lawrence C		49331,518	139314,968	6,951,810	132,363,158		1110,683.84
	Town of Stockholm		49331,518	139314,968	6,755,818	132,559,150		67,871.36
	Highway		49331,518	139314,968	6,755,818	132,559,150		407,801.96
	Chargebacks		49331,518	139314,968	6,755,818	132,559,150		131,892.48
	School Relevy							293,240.02
	SPEC DIST TAXES							205,460.42
1	TAXABLE	2,463						2216,950.08
	Town of Stockholm		1977,400	1977,400		1,977,400		1,012.48
	Highway		1977,400	1977,400		1,977,400		6,083.26
	Chargebacks		1977,400	1977,400		1,977,400		1,967.50
	SPEC DIST TAXES							2,451.67
3	STATE OWNED LAND	41						11,514.91
	2017 St Lawrence C			3011,823		3,011,823		25,272.77
	Town of Stockholm			3011,823		3,011,823		1,542.11
	Highway			3011,823		3,011,823		9,265.50
	Chargebacks			3011,823		3,011,823		2,996.75
	School Relevy							18,798.90
	SPEC DIST TAXES							4,123.75
5	SPECIAL FRANCHISE	15						61,999.78
	2017 St Lawrence C		12,200	3201,648		3,201,648		26,865.61

WARRANT TO TAX COLLECTOR

SUPERVISOR	<u>\$ 724,677.90</u>
COUNTY TREASURER	<u>\$1,616,033.53</u>
TOTAL	<u>\$2,340,711.43</u>

STATE OF NEW YORK
County of St. Lawrence, ss:

To HEATHER KISH
(Collector/Receiver of Taxes) of the Town of STOCKHOLM

You are hereby charged with the total amount of \$2,340,711.43 levied on the tax roll, hereto annexed, and are authorized and directed to collect, not later than 4/01/2017 from the several persons and corporations therein named, the amounts listed opposite their respective names, together with any interest thereon prescribed by law. Said persons and corporations, if their town has adopted appropriate measures in accordance with Real Property Tax Law Article 9, Title 4A, may make payment in installments so specified on the individual schedule with the first installment due by JANUARY 31, 2017.

You are authorized to enforce the collection of any taxes remaining unpaid after the thirty-first day of January, as provided in Section 926 of the Real Property Tax Law, and for so doing shall be your warrant.

You are further directed to make payment of all amounts collected not later than one week from the date of expiration of this warrant, in the case of a collecting officer of a city, to the treasurer of the county and in the case of a collecting officer of a town (a) to the supervisor thereof, an amount equal to the sum levied for town purposes and such other amounts as may be required by law to be paid to the supervisor and (b) to the county treasurer, the residue of the amount collected.

1. To the Supervisor of said Town, the sum of:
SEVEN HUNDRED TWENTY-FOUR THOUSAND SIX HUNDRED SEVENTY-SEVEN
AND 90/100-----DOLLARS
2. To the Treasurer of said County, the sum of:
ONE MILLION SIX HUNDRED SIXTEEN THOUSAND THIRTY-THREE
AND 53/100-----DOLLARS

Given under our hands and the seal of the
Board of Legislators of the County of St.
Lawrence this 30TH day of December, 2016.



Chairman, St. Lawrence County



Clerk, St. Lawrence County Board of Legislators