

Parcel Id	Name	2015	2016		Res Pct	Prp Cts	O C	R S	T C	Account Nbr
		Total Av	Land Av	Total Av						
42.074-1-24	Parham Associates, LLC	45,000	3,300	45,000	90	482	1			1-147-14
42.066-4-15	Adams, Abram	83,500	8,300	83,500	0	210	1			1-145-5
42.074-5-17	Adner, Harry G. Jr.	54,000	15,500	54,000	0	210	1			1-115-1
42.074-7-10	Adner, Heather M.	65,000	6,700	65,000	0	210	1			1-151-13
42.074-7-11.1	Adner, Heather M.	6,500	6,500	6,500	0	311	1			1-153-5
42.074-4-25	Adner, Kevin	104,000	34,300	104,000	0	210	1			1-115-2
42.074-12-18	Adner, Nicole A.	37,800	7,700	37,800	0	210	1			1-126-15
42.066-2-29	Agnew, Peggy Sue	49,400	7,700	49,400	0	210	1			1-133-11
42.081-2-16	Ames, Adele	68,200	7,200	68,200	0	210	1			1-151-3
42.081-1-13	Ames, Gary A.	75,300	15,500	75,300	0	210	1			1-115-6
42.073-8-11.11	Ames, Michael P.	113,400	8,000	113,400	0	210	W 1			1-160-2
42.066-6-31	Andrews, Kenneth B.	102,900	8,900	102,900	0	210	1			1-135-14
42.066-2-8	Anson, Timothy	65,000	7,800	65,000	0	210	1			1-119-10
42.065-1-5	Ashley, Brittany L.	86,100	10,300	86,100	0	210	1			1-138-10
42.073-4-15	Ashley, Gerald	125,000	11,100	125,000	0	210	1			1-140-4
42.074-2-8	Ashley, Gerald J.	3,100	1,300	3,100	0	484	1			1-130-1
42.073-4-7	Ashley, Kenneth-(LU) R.	60,900	6,100	60,900	0	210	1			1-115-9
42.083-1-2	Ashley, Tonya J.	2,500	2,500	2,500	0	311	1			1-146-8
42.080-1-22	Assoc Of The North Country, United Cerebral	105,900	9,500	105,900	0	210	8			1-130-15
42.066-4-4	Bailey, Patricia	73,500	7,000	73,500	0	210	1			1-159-5
42.074-6-11	Baker, Tera L.	68,200	7,700	68,200	0	210	1			1-115-10
42.066-5-4./1	Baldwin Acres Inc	1,500,000	0	1,500,000	0	411	8			
* 42.066-5-4.1	Baldwin Acres Inc	23,900	23,900	23,900	0	411	1			1-141-12
42.066-5-4.11	Baldwin Acres Inc		23,900	23,900	0	411	1			1-141-12
42.066-5-4.12	Baldwin Acres, Inc		16,300	1,052,800	0	411	1			
42.066-2-11	Ballan, Robert	68,100	16,600	68,100	0	210	1			1-128-4
42.074-4-2	Barish, Barbara A.	47,100	6,000	47,100	0	210	1			1-126-6
42.074-2-16	Barney, Aimee J.	62,000	5,800	55,000	0	210	1			1-122-11
42.073-3-13	Barney, Michael B.	37,800	3,900	37,800	0	210	1			1-128-7
42.074-12-15	Barr, Stephen	83,100	7,800	83,100	0	210	1			1-142-9
53.026-1-3	Bartholomew, Raymond L.	97,100	15,500	97,100	0	210	1			1-139-7
42.074-5-13.1	Bartlett, Susan J.	61,200	12,100	61,200	0	210	1			
42.081-1-33	Bartlett, Vernon L (LU)	110,200	12,900	110,200	0	210	1			1-116-3
42.058-4-6	Bastille, Richard	102,900	8,800	102,900	0	210	1			1-153-15
42.066-7-3	Beattie, Rollin	36,600	8,400	36,600	0	210	1			1-116-5
42.073-4-17	Berger, Mary	72,400	6,800	72,400	0	210	1			1-127-11
42.073-2-25	Besaw, James J.	68,000	7,500	68,000	0	210	1			1-159-14
Page Totals	Parcels		36	3,741,700	345,200	4,811,400				

Parcel Id	Name	2015	2016		Res Pct	Prp Cls	O C	R S	T C	Account Nbr
		Total Av	Land Av	Total Av						
42.081-2-4	Besaw, Mark E.	65,100	7,400	65,100	0	210	1			1-144-12
42.073-7-1	Bessy, Kyle A.	64,200	6,000	74,200	0	210	1			1-120-12
42.066-5-12.1	Blair, Carol B.	55,000	14,900	55,000	0	220	1			1-127- 8
42.073-4-26	Boak, Gregory	82,000	12,300	82,000	0	230	1			1-116-11
42.074-9-6	Boak, Gregory	92,000	14,400	92,000	0	411	1			1-128-14
42.080-1-1	Boak, Gregory	156,400	16,400	156,400	0	210	1			1-118- 4
42.080-1-32	Boak, Gregory	5,200	5,200	5,200	0	311	1			
42.073-4-25	Boak, Gregory R.	55,100	8,500	55,100	0	220	1			1-149- 3
42.073-4-29	Boak, Gregory R.	73,600	5,500	73,600	0	220	1			1-150- 5
42.074-9-5	Boak, Gregory R.	76,100	10,100	76,100	0	220	1			1-133-14
42.074-9-17	Boczarski, Ronald F.	52,000	6,800	52,000	0	210	1			1-117-12
42.073-2-32	Bond, Brian	50,000	6,600	50,000	0	210	1			1-126- 5
42.073-3-9	Bond, Stephen P.	78,500	4,500	78,500	0	210	1			1-141- 2
42.073-2-22	Boprey, Michael	75,000	11,100	73,000	0	210	1			1-134- 3
42.073-4-10	Boprey, Richard	59,200	4,800	59,200	0	210	1			1-116-15
42.080-1-6	Borgia, Dominick	75,100	10,900	75,100	0	210	1			1-125-12
42.074-4-14	Bosjolie, Mark	67,200	7,900	67,200	0	210	1			1-132- 8
53.025-1-8	Bosjolie, Ronald L.	106,600	15,200	106,600	0	210	1			1-117- 1
42.073-2-15	Boswell, Carroll W.	52,100	12,300	54,100	0	210	1			1-148-11
42.066-2-5	Boyd, Andrew M.	61,000	8,900	61,000	0	220	1			1-123-10
42.058-4-9	Boyd, Elizabeth C.	77,000	7,600	77,000	0	210	1			1-135- 7
42.081-1-14	Boyd, Mark S.	5,100	5,000	5,100	0	312	1			1-139- 6
42.081-1-17	Boyd, Mark S.	135,000	14,500	135,000	0	210	1			1-119- 4
42.081-1-23	Boyd, Mark	55,600	8,200	55,600	0	210	1			1-119- 9
42.080-2-1.14	Boyer, Daniel	16,000	16,000	16,000	0	311	1			
42.080-1-31	Boyle, Margaret-(LU) B.	97,100	9,800	97,100	0	210	1			
42.073-3-3.1	Brabon, Harry (LU).	64,400	10,800	64,400	0	210	1			1-117-13
42.074-7-8	Bradish, Michael J.	62,000	7,400	62,000	0	210	1			1-131- 9
42.074-10-9	Bradley, Henry	47,200	11,600	47,200	0	210	1			1-145- 2
42.074-2-5	Bregg, Joseph Jr.	64,000	2,400	64,000	0	484	1			1-149-14
42.074-2-6.1	Bregg, Joseph A. Jr.	3,700	3,700	3,700	0	330	1			1-155-10
42.082-2-3.1	Bregg, Joseph A.	88,200	11,500	88,200	0	210	1			1-118- 2
42.080-1-13	Bresett, Carlton	112,400	9,600	112,400	0	210	1			1-130-14
42.074-8-9	Bretsch, Ronald	81,900	9,400	81,900	0	210	1			1-118- 3
42.066-7-2	Briggs, David	48,300	8,500	48,300	0	210	1			1-123-11
42.066-4-10	Bromley Robert J, Barbara A.	43,100	7,500	43,100	0	210	1			1-153- 7
42.073-9-10	Brookfield	9,700	9,700	9,700	0	874	6			
Page Totals	Parcels	37	2,412,100	342,900	2,422,100					

Parcel Id	Name	2015	2016		Res Pct	Prp Cls	O C	R S	T C	Account Nbr
		Total Av	Land Av	Total Av						
42.081-2-25.11	Brookfield	86,500	86,500	86,500	0	874	W	6	R	6-161- 5
53.025-1-14	Brookfield	98,700	98,700	98,700	0	874	W	6	R	
674.001-9999-132.350/1033	Brookfield	1,926,000	0	1,926,000	0	874		6		
42.080-2-4	Brooks, Christopher	50,600	8,400	50,600	0	210		1		1-142-10
42.074-12-17	Brothers, Reginald L.	66,700	7,600	85,800	0	210		1		1-149- 9
42.065-1-6	Brown, Timothy	93,400	10,200	93,400	0	210		1		1-154-13
42.082-2-11.3	Burdett, Brandon	3,500	3,500	3,500	0	311		1		1-125-2.3
42.082-2-8	Burdett, Brandon C.	102,100	9,600	102,100	0	210		1		1-126- 2
42.073-4-20	Burgess, Sarah	35,700	8,500	35,700	0	210		1		1-135- 5
42.066-2-32	Burke, Anson A.	88,000	11,800	88,000	0	210		1		1-152-14
42.058-3-3	Burkett, Harry M.	50,400	9,800	50,400	0	210		1		1-147- 4
42.080-1-27	Burns, Thomas	158,000	12,500	158,000	0	210		1		
42.081-2-23	Burrows, Terry	68,000	15,100	68,000	0	210		1		1-125-13
42.073-3-11	Burrows, Thelma (LU).	30,400	4,700	30,400	0	210		1		1-118- 8
42.074-5-8	Bush, Zachariah J.	56,500	4,500	56,500	0	210		1		1-159- 8
42.081-2-17	Cameron, Taffy J.	47,500	7,200	47,500	0	210		1		1-135- 2
53.026-1-6.2	Campbell, Beverly (LU) J.	88,200	15,000	88,200	0	210		1		8-141-11.2
42.074-2-20	Canton Potsdam Hospital	148,000	3,700	148,000	0	484		8		1-154- 6
42.074-2-32	Canton Potsdam Hospital		2,700	4,200	0	331		1		
42.082-2-4.1	Capone, Rachael L.	58,200	10,600	65,700	0	210		1		1-117- 2
42.073-2-14	Carista, Courtney	54,000	10,300	54,000	0	220		1		1-134-11
42.066-2-3	Carkner, Loretta-LU	73,900	8,800	73,900	0	210		1		1-140-14
42.066-7-7	Carvill, Ann & John	94,000	10,600	97,000	0	210		1		1-158- 7
42.073-3-4	Cassell, Robert J.	63,000	8,200	63,000	0	210		1		1-123-12
42.081-2-21.1	Casselman, Floyd & Janice	60,000	9,500	60,000	0	220		1		1-119-12
42.081-2-8	Casselman, James	38,100	8,500	38,100	0	210		1		8-313- 6
42.073-4-31	Cavanaugh, Patrick J. III.	59,800	7,100	59,800	0	210		1		1-119-14
42.058-4-4	Chandler-Smith, Cynthia	99,100	14,100	99,100	0	210		1		1-152-15
42.066-7-5	Chapin, Harold E.	67,200	13,100	67,200	0	210		1		1-120- 2
42.073-8-8	Chapin Living Trust, Donald & Deatta	30,400	7,200	30,400	0	210	W	1		1-157-11
42.081-2-7	Chapin Living Trust, Donald & Deatta	119,000	19,400	119,000	0	416		1		1-126-11
42.073-2-4	Chartrand, Michael	70,400	11,300	70,400	0	210		1		1-138- 5
42.073-3-32	Claffey, Ellen	69,800	7,800	69,800	0	210		1		1-158- 5
42.073-2-29	Claffin, Cathy C.	40,500	7,700	40,500	0	210		1		1-153- 4
42.073-7-9	Clark, Branden G.	65,100	4,500	65,100	0	210		1		1-148-10
53.026-1-6.3	Clark, Larry	82,300	13,800	82,300	0	210		1		8-304-13.3
42.082-2-6	Clark, Leslie	96,000	15,400	96,000	0	210		1		1-139- 2
Page Totals	Parcels		37	4,439,000	507,900	4,472,800				

Parcel Id	Name	2015	2016		Res Pct	Prp Cls	O C	R S	T C	Account Nbr
		Total Av	Land Av	Total Av						
53.025-1-5	Clark, Ronald	95,900	9,000	95,900	0	210	1			1-131-14
42.081-2-24.11	Clark Robinson	235,000	26,800	235,000	0	534	8			8-315- 6
42.073-9-7	Cofer, Sharon A.	33,100	6,100	33,100	0	210	1			1-145- 8
42.066-6-6.1	Colbert, Daniel J.	67,000	10,500	67,000	0	220	1			1-143- 5
42.066-4-16	Colbert, Larry J. (LU).	48,200	4,900	48,200	0	210	1			1-121- 6
42.065-1-14	Colby, Dale R.	89,100	8,900	89,100	0	210	1			1-116- 7
42.073-2-31	Colby, Larry W.	57,200	7,700	57,200	0	210	1			1-158- 6
42.073-2-24	Colby, Philip J.	57,800	11,000	57,800	0	210	1			1-121- 2
42.074-9-29	Collins, Brenda	2,600	2,600	2,600	0	311	1			1-127-10
42.074-9-30	Collins, Brenda	73,500	4,200	73,500	0	210	1			1-127- 9
42.074-9-19	Collins, Scott	55,000	6,800	55,000	0	210	1			1-138- 3
42.082-2-1.2	Community Christian Church	24,100	24,100	24,100	0	330	8			
42.073-5-5	Consiglio, Nicole Sara	50,400	3,600	50,400	0	210	1			1-144-14
42.073-3-12	Conte, Roger	24,000	5,600	24,000	0	210	1			1-137- 7
42.073-4-9	Conyea, Robert	61,400	3,600	61,400	0	210	1			1-135-15
42.074-3-16	Cook, Earl W.	36,200	7,800	36,200	0	210	1			1-159- 2
42.074-4-3	Cook, Jennifer	47,000	6,200	47,000	0	210	1			1-130- 2
42.065-1-17	Cook, Richard M.	53,000	7,700	53,000	0	210	1			1-118-15
42.073-4-12	Cornerstone Properties NNY LLC	88,800	7,700	88,800	0	220	1			1-136-11
42.074-4-13	Cornerstone Properties NNY LLC	77,100	7,900	77,100	0	220	1			1-159- 6
42.073-5-7	Cornwall, Shirley I.	34,100	5,800	34,100	0	210	1			1-133-15
42.073-7-4	Cota, Amie M.	57,800	7,100	57,800	0	210	1			1-119- 5
42.073-2-30	Cota, Chester L. II.	58,500	7,700	58,500	0	210	1			1-153- 2
42.066-2-19	Cota, Patsy	53,300	8,300	53,300	0	210	1			1-140- 1
42.066-4-2	Cota, Roderick	68,600	16,000	92,600	0	210	1			1-155- 1
42.074-6-2	Cote, John B.	32,000	5,500	32,000	0	220	1			1-126- 9
42.073-4-14	Cotey, James W. (LU).	73,500	8,100	73,500	0	210	1			1-121-11
42.080-1-7.12	Cotey, Michael J.	13,000	13,000	13,000	0	314	W 1			
42.058-4-5	Cotter, Mary S.	89,100	8,200	89,100	0	210	1			1-147- 3
42.066-5-1	Countryside ALF, LLC	180,000	45,000	120,000	0	486	1			1-127- 1
53.025-1-12.2	Crosbie, Daniel	183,000	25,700	183,000	0	240	1			1-125- 2.2
42.081-2-26	Crosbie, Daniel P.	6,800	6,800	6,800	0	311	1			
42.082-2-16	Crosbie, Daniel P.	1,200	1,200	1,200	0	311	1			
53.025-1-12.11	Crosbie, Daniel P.	39,900	39,900	39,900	0	311	1			1-125- 2.1
53.025-1-13	Crosbie, Daniel P.	2,000	2,000	2,000	0	311	1			
53.033-1-3.12	Crosbie, Daniel P.	6,500	6,500	6,500	0	311	1			
42.074-4-29	Cross, Norma Jean	36,200	8,400	36,200	0	210	1			1-147-11
Page Totals	Parcels		37	2,211,900	387,900	2,175,900				

Parcel Id	Name	2015	2016		Res Pct	Prp Cls	O C	R S	T C	Account Nbr
		Total Av	Land Av	Total Av						
42.074-8-8	Crowe, Janice J (LU)	92,400	8,700	92,400	0	210	1			1-132- 1
42.073-7-7	Crowley, Joseph M.	59,200	10,300	59,200	0	210	1			1-121-13
42.074-4-1	CSX Transportation Inc	632,000	61,400	632,000	0	842	7			6-161-6
42.073-9-4	Cutler, Clarence (LU).	57,600	14,300	57,600	0	210	1			1-158- 1
42.074-2-28	Cutler, James	88,200	1,800	88,200	0	484	1			1-137-10
53.025-1-7.1	Cutler, James A.	141,800	15,000	141,800	0	210	1			1-143- 1
42.074-3-1	Cutler, John	65,300	12,500	65,300	0	220	1			1-122- 1
42.074-4-12	Cutler, Joseph (LU) J.	70,000	8,500	70,000	0	210	1			1-137-14
42.073-6-10.1	Dafoe, Scott	47,100	10,100	47,100	0	210	1			1-152- 7
42.074-3-2	Daggett, Boyd C.	48,300	8,500	48,300	0	210	1			1-124- 7
42.065-1-29	Dale, Robert	55,000	8,400	55,000	0	220	1			1-142- 5
42.066-2-13	David, Alice	51,500	6,900	53,000	0	210	1			1-148- 3
53.026-1-6.1	Delorme, Gary	7,500	7,500	7,500	0	311	1			8-141-11.1
53.026-1-8.1	Delorme, Gary	295,000	30,500	295,000	0	240	1			
53.026-1-11	Delorme, Gary R.	352,800	48,200	352,800	0	421	1			1-153-11
42.073-6-2	Delosh, Autumn	58,200	7,800	58,200	0	210	1			1-144- 4
42.073-5-11	Delosh, Brenda J.	37,500	8,500	37,500	0	210	1			1-121-14
42.074-5-2	Delosh, Tanya M.	62,500	3,800	62,500	0	210	1			1-148- 6
42.066-5-7	Deon, Donald	29,900	7,600	29,900	0	210	1			1-119- 8
42.075-2-4	Deon, Mark A.	2,800	2,800	2,800	0	311	1			
42.066-2-16	Deshane, Kevin	58,500	5,000	58,500	0	220	1			1-144-15
42.073-9-2	DeShane, Kevin	62,000	5,000	62,000	0	210	1			1-141- 6
42.073-9-3	Deshane, Kevin	3,100	3,100	3,100	0	311	1			1-141- 5
42.082-1-7	DG Strategic II, LLC#16163	46,400	149,800	484,600	0	457	1			1-125- 6
42.073-7-2	Dicker, Julian	55,500	13,400	55,500	0	210	1			1-156-15
42.066-2-6	Dillon, James P. Jr.	132,000	7,800	132,000	0	210	1			1-149- 8
42.081-1-9	Divincenzo, Michael P.	93,400	11,900	122,000	0	210	1			1-149-13
42.073-2-12	Divincenzo, Michael	45,000	12,700	70,000	0	411	1			1-149- 6
42.073-2-13	Divincenzo, Michael	112,900	9,300	123,300	0	210	1			1-123- 9
42.073-2-16	DiVincenzo, Michael P.	83,000	11,300	83,000	0	210	1			1-134-10
42.073-2-20.1	DiVincenzo, Michael P.	56,000	10,300	56,000	0	220	1			1-123- 8
42.066-6-34	Docker, Robert K.	96,100	7,800	96,100	0	215	1			1-143- 7
42.074-9-21	Dockum, Dennis G.	76,600	9,100	76,600	0	210	1			1-128- 1
42.066-4-19	Donahue, Kelly P.	57,800	9,300	57,800	0	210	1			1-146-10
42.074-9-20	Donnelly, Gerald E.	62,000	6,900	62,000	0	210	1			1-122-10
42.081-2-18	Donnelly, Judith M.	63,500	6,600	63,500	0	210	1			1-151- 4
42.073-9-5	Dority, John	7,000	6,900	7,000	0	312	1			1-149- 4
Page Totals	Parcels		37	3,365,400	569,300	3,869,100				

Parcel Id	Name	2015	2016		Res Pct	Prp Cls	O C	R S	T C	Account Nbr
		Total Av	Land Av	Total Av						
42.081-2-13	Downey, Mark A.	38,700	10,900	38,700	0	210	1			1-126-13
42.074-4-23	Dufore, Joseph-ETAL	57,200	8,500	57,200	0	210	1			1-124- 2
42.074-5-16.2	Dumas, Katherine M.	17,000	15,000	17,000	0	210	1			
42.066-2-27	Dupuis, Meagan L.	68,500	4,200	68,500	0	210	1			1-137- 2
53.033-1-3.111	Durand, Christopher A.	1,300	1,300	1,300	0	311	1			
42.073-3-2	Emburey, Stephen Neil	37,300	4,200	37,300	0	210	1			1-124- 8
42.066-5-10	Eng, George	89,200	8,200	89,200	0	210	1			1-123- 6
42.080-1-16	Ericksen, Erick	91,400	9,000	91,400	0	210	1			1-120-11
42.073-2-35.11	Eurto, Paul A.	50,400	8,200	48,700	0	210	1			1-159- 3
42.073-2-34	Fanelli, Timothy C.	67,200	8,200	67,200	0	210	1			1-156- 6
42.073-8-3	Farnsworth, Barbara	62,000	5,400	62,000	0	210	W 1			1-126-14
42.073-8-4	Farnsworth, Barbara	58,900	4,700	58,900	0	210	W 1			1-144- 2
42.074-3-8	Farnsworth, Richard	40,400	11,400	40,400	0	210	1			1-124-12
42.081-2-29	Farnsworth Trust, Laura	78,800	15,800	78,800	0	210	1			1-124-13
42.074-12-16	Farrington, Ellen	67,100	6,200	67,100	0	210	1			1-130- 8
42.066-2-21	Fearlbridge Enterprises, LLC	70,400	5,600	70,400	0	210	1			1-122- 9
42.073-6-5	Fefee, Brad K.	70,100	8,200	70,100	0	210	1			1-149-10
42.073-6-7.11	Fefee, Brad K.	6,000	6,000	6,000	0	311	1			1-130- 9
42.074-6-10	Fefee, Rance Sr.	65,400	7,700	65,400	0	210	1			1-151- 6
42.066-4-12	Fenton, David H.	88,200	7,500	88,200	0	210	1			1-143- 3
42.074-8-2	Fetter, Karl	57,800	8,500	57,800	0	210	1			1-124-15
42.066-1-13	Fetter, Kent	174,300	18,500	174,300	0	210	1			1-147- 5
42.073-5-20	Fey, Anthony J. Jr.	91,400	4,500	91,400	0	210	1			1-121-12
42.075-1-6	Fiacco, Jean E (LU)	43,900	17,700	43,900	0	210	1			1-125-11
42.066-5-11.1	Fiacco, Jean-Estate	48,000	9,000	48,000	0	220	1			1-125- 9
42.075-1-5	Fiacco, Loretta (Estate).	34,900	3,800	34,900	0	210	1			1-158-10
42.080-1-7.31	Fiacco, Michael M.	188,400	60,900	195,100	0	210	W 1			1-127- 7
42.082-2-15.1	Fiacco, Thomas	4,200	4,200	4,200	0	311	1			
42.074-2-22	Fiacco & Riley Construction	206,000	16,900	206,000	0	464	1			1-155- 8
42.082-1-12.11	Fiacco & Riley Constuction	10,000	10,000	10,000	0	330	1			1-125- 7.1
42.082-2-1.1	Fiacco Development Corp	16,800	16,800	16,800	0	330	1			1-125- 3
53.026-1-4	First Free Methodist Church	183,300	23,900	183,300	0	620	8			8-312- 2
42.074-3-5	Fishbeck, Ruth A.	89,800	8,700	89,800	0	210	1			1-149- 2
42.074-11-12	Fisher, Chad M.	55,600	5,500	55,600	0	210	1			1-156-10
42.066-6-33	Fleet Techniques Inc	25,000	13,600	25,000	0	432	1			1-118- 1
42.066-1-10	Forney, James C.	91,900	8,500	96,900	0	210	1			1-137-11
42.074-2-23.1	Freedom Mechanicals LLC	148,500	3,200	148,500	0	464	1			1-140- 7

Parcel Id	Name	2015	2016		Res Pct	Prp Cls	O C	R S	T C	Account Nbr
		Total Av	Land Av	Total Av						
42.082-1-5.1	Frego, Arlis M.	68,000	12,700	68,000	0	210	1			1-121- 4
42.073-5-1	Fregoe, Benjamin	50,400	9,800	50,400	0	210	1			1-128- 3
42.074-3-11	Fregoe, Jason T.	58,000	7,800	58,000	0	210	1			1-153- 1
42.073-4-2	Fregoe, Jesse D.	41,000	7,500	41,000	0	210	1			1-130-10
42.066-6-23.1	Fregoe, John	3,000	3,000	3,000	0	311	1			1-120-13
42.066-6-24	Fregoe, John	55,000	15,900	55,000	0	422	1			1-153- 6
42.073-4-4	Fregoe, John	18,000	8,200	38,600	0	210	1			1-149-11
42.074-8-19	Fregoe, John W.	44,100	15,300	44,100	0	210	1			
42.074-7-2.2	Fregoe, Peter	2,500	2,500	2,500	0	311	1			1-140- 2. 2
42.074-7-7	Fregoe, Peter	44,100	8,400	44,100	0	210	1			1-126- 4
42.074-6-4	French, Kathy J.	64,000	6,900	64,000	0	210	1			1-132- 4
42.073-8-7	Fullerton, Dorothy (LU)	43,600	7,800	43,600	0	210	W 1			1-159- 7
42.073-8-5.11	Fullerton, James H.	56,700	7,200	56,700	0	210	W 1			1-126-10
42.073-3-5	Fullerton, John	85,000	12,800	85,000	0	210	1			1-149-12
42.074-9-1	Gadbaw, Randy W. LU.	83,500	9,600	83,500	0	210	1			1-152- 1
42.074-4-28	Gaffney, Helen L.	32,300	12,500	32,300	0	270	1			1-116-12
42.082-1-12.2	Gallium Development LLC	55,000	7,800	55,000	0	434	1			1-125- 7.2
42.082-1-12.3	Gallium Development LLC	575,000	75,000	575,000	0	486	1			
42.073-3-8	Garrow, Anthony S.	44,000	9,500	44,000	0	210	1			1-120- 3
42.074-12-6	Garrow, Maynard	36,800	7,800	36,800	0	210	1			1-125-15
42.081-2-28	Gerrish, Jeffrey A.	73,800	15,200	73,800	0	210	1			1-154-14
42.073-5-4	Gibson, Dwight W.	47,100	8,500	47,100	0	210	1			1-127- 2
42.074-9-23	Gibson, Jonathan D.	60,400	10,300	60,400	0	210	1			1-143-15
42.074-6-15	Gibson, Lyndon	62,500	7,200	62,500	0	210	1			1-135-11
42.073-3-27	Gilbert, Patricia	38,000	6,300	38,000	0	210	1			1-115- 7
42.074-1-15	Gilson, Joshua C.	49,500	3,900	62,000	0	411	1			1-159-12
42.074-12-3	Gladding, Catherine D.	60,400	7,800	60,400	0	210	1			1-134-12
42.073-3-24	Gollinger, Kimberly Jean	500	500	500	0	311	1			
42.081-1-15	Gonyea, Donald-(LU) C.	48,300	15,400	48,300	0	210	1			1-127-13
42.066-4-5	Gonyea, Maureen A.	68,200	8,500	68,200	0	210	1			1-120- 6
42.081-1-21	Gotsch, Carl R.	75,600	10,200	75,600	0	210	1			1-140- 6
42.073-7-13	Grady, Douglas W. Jr.	27,300	6,200	27,300	0	210	1			1-143-12
42.073-8-1	Grady, Douglas W. Jr.	6,600	6,600	6,600	0	314	W 1			1-143-13
42.074-2-15	Grady, Geraldine-LU M.	51,400	6,100	51,400	0	210	1			1-128- 5
42.074-8-1	Grant, Daniel	60,900	9,300	60,900	0	210	1			1-124-14
53.033-1-4	Grant, William	1,900	1,900	1,900	0	311	1			
42.073-7-11	Gravelin, Diane	45,300	6,100	45,300	0	210	1			1-116- 2
Page Totals	Parcels		37	2,237,700	378,000	2,270,800				

Parcel Id	Name	2015	2016		Res Pct	Prp Cls	O C	R S	T C	Account Nbr
		Total Av	Land Av	Total Av						
42.073-6-4	Gravelle, Aaron	47,500	7,200	47,500	0	210	1			1-128- 9
42.073-4-8	Gravelle, Jeannette	42,500	5,200	42,500	0	210	1			1-126- 3
42.074-8-7.21	Gravlin, David	89,200	9,300	89,200	0	210	1			
42.082-2-5	Gravlin, Lisa M.	67,200	11,100	67,200	0	210	1			1-129-12
42.074-8-18.211	Gravlin, Theresa (LU)	107,300	16,600	107,300	0	210	1			
42.074-9-9	Green, Wayne P.	68,000	10,800	68,000	0	210	1			1-141- 1
42.066-4-17	Griswold, Robert & Avril	110,000	31,200	110,000	30	411	1			1-139- 9
42.066-6-11	Guenther, Adam S.	73,800	9,900	73,800	0	210	1			1-147- 8
42.081-2-14	Guyette, Ronald	90,750	15,800	90,750	0	230	1			1-149- 7
42.066-2-26	Haas, Terry	69,300	8,600	69,300	0	210	1			1-136- 1
42.066-4-26	Haggett, Leslie	80,800	5,500	80,800	0	210	1			1-145-12
42.074-5-6	Haggett, Robert C.	59,300	6,700	59,300	0	210	1			1-132- 2
42.081-1-25.1	Haggett, Robert-LU R.	166,100	96,900	166,100	0	210	W 1			1-129- 2
42.074-8-16.2	Haley, George J (Estate)	96,000	10,700	96,000	0	230	1			1-131-15
42.074-6-9	Haley, John-LU W.	19,500	4,500	19,500	0	312	1			1-131-12
42.074-6-18	Haley, John-LU W.	83,000	7,600	83,000	0	210	1			1-129- 4
42.074-9-14.2	Halford, Robert	115,500	7,700	115,500	0	210	1			
42.066-4-25	Halpern, Leonard J.	79,800	5,400	79,800	0	210	1			1-129- 5
42.066-6-13	Hann, Richard	83,000	11,000	83,000	0	210	1			1-129- 7
42.066-1-12	Hann, Richard C.	66,000	16,000	66,000	0	230	1			1-129- 8
42.080-1-2	Harder, Dennis	4,500	4,500	4,500	0	311	1			1-133- 8
42.080-1-3	Harder, Dennis P.	87,000	12,200	87,000	0	210	1			
42.066-1-2	Hardy, Brendon	86,100	9,400	86,100	0	210	1			1-115-15
42.066-1-3	Hardy, Brendon J.	3,700	3,700	3,700	0	311	1			1-148-14
42.080-2-11	Hargett, Timothy	127,000	20,400	127,000	0	210	1			
42.073-6-12	Hargrave, Irene C.	75,600	5,800	75,600	0	210	1			1-152- 4
42.074-4-8	Harrigan-Pierce, Janine	83,500	7,500	83,500	0	210	1			1-123-15
42.080-2-2	Harris, Mary M.	115,900	11,300	115,900	0	210	1			
42.074-6-7	Harris, Michael	72,400	7,300	72,400	0	210	1			1-156-12
42.065-1-26	Hartman, Steven	83,000	7,800	83,000	0	210	1			1-128-10
42.073-3-22	Hayes, Jessica L.	61,500	7,800	61,500	0	210	1			1-123- 7
42.082-2-7	Hebert, Lynn E.	48,000	6,600	48,000	0	210	1			1-126- 1
42.058-3-4	Henry, John	64,000	13,500	64,000	0	210	1			1-115-12
42.058-3-5	Henry, John	4,700	4,700	4,700	0	311	1			1-115-13
42.066-4-13	Herne, Ann	70,000	7,500	70,000	0	210	1			1-130- 5
42.073-6-3	Hess, Frank	58,000	7,800	58,000	0	210	1			1-130- 6
42.074-12-11	Hewlett, Clifford N.	73,800	6,900	73,800	0	230	1			1-154- 3

Parcel Id	Name	2015	2016		Res Pct	Prp Cls	O C	R S	T C	Account Nbr
		Total Av	Land Av	Total Av						
42.073-4-13	Hicken, Duane M.	64,000	7,900	89,000	0	210	1			1-160- 1
42.074-7-3	Hicken, Wade A.	64,000	7,800	64,000	0	220	1			1-159- 1
53.024-1-3	Hildreth, Sandra Etal.	8,300	8,300	8,300	0	311	W 1			
42.073-5-28	Hilyard, Robin E.	83,000	8,500	83,000	0	210	1			1-128-13
42.066-2-7	Hinkley, Gregory	82,400	10,900	82,400	0	210	1			1-132- 9
42.074-12-4	Hooper, Todd A.	30,000	7,800	45,000	0	210	1			1-131-13
42.080-1-9	Hopsicker, Noreen	147,000	61,600	168,200	0	210	W 1			1-131- 1
42.080-2-1.21	Hopsicker, Noreen	18,200	18,200	18,200	0	311	1			
42.080-1-14	Horn, William Dennis	109,600	7,200	109,600	0	210	1			1-120-10. 1
42.081-1-6.1	Howlett, Joan Gail	90,000	15,700	90,000	0	210	1			1-141- 4
42.083-1-3	Hoyt, Donald	1,900	1,900	1,900	0	311	1			PT 1-200-7
42.074-8-14	Huiatt, Roveletta (LU)	69,700	6,700	69,700	0	210	1			1-131- 3
42.073-8-11.2	Hull, William E.	100	100	100	0	311	1			
42.074-9-4	Hunkins, Jonathan L.	120,000	8,500	120,000	0	210	1			1-131- 4
42.082-2-2	Hurley, Rita-Estate	51,400	9,300	51,400	0	210	1			1-131- 6
42.081-2-10	Hutchins, Elaine	54,600	8,800	54,600	0	210	1			1-144-11
42.074-8-11.1	Hutchinson, Lisa	93,800	13,500	104,000	0	210	1			1-155- 9
42.073-2-21	Irish, Timothy	72,400	8,300	72,400	0	210	1			1-128-12
53.026-1-1	J C Merriman Inc	400,000	32,700	400,000	0	444	1			1-139- 8
42.074-2-27	JACBAC Enterprises LLC	85,200	2,400	85,200	0	481	1			1-153-13
42.074-3-10	James, Donna M.	41,000	7,100	41,000	0	210	1			1-159-11
42.073-4-16	Jarvis, Dennis J.	67,200	7,000	67,200	0	210	1			1-158- 9
42.074-1-22	Jarvis, Thomas	68,900	5,500	68,900	0	482	1			1-123-14
53.025-1-4	Jarvis, Thomas D.	70,900	14,000	73,900	0	210	1			1-126- 7
42.073-9-8	Jay, Christopher Lee (LC)	78,200	10,700	78,200	0	210	1			1-125-14
42.073-5-30	Jay, Dennis Lee	54,000	8,500	54,000	0	210	1			1-124-11
42.081-1-5	Jay, Michael	43,000	13,600	43,000	0	210	1			1-134- 9
42.066-7-6	Jay, Patrick	62,400	8,500	62,400	0	210	1			1-145- 7
42.074-8-6	Jay, Shirley	54,000	7,800	54,000	0	210	1			1-115- 8
42.073-3-23	Jenne, Lori J.	57,800	12,200	57,800	0	210	1			1-156-13
42.074-3-14	Johnson, Jennifer A.	64,600	4,500	64,600	0	210	1			1-147-12
42.066-6-28	Jones, Mary	91,400	8,900	91,400	0	210	1			1-157- 8
42.074-5-7	Kahrs, Edward C.	50,000	6,700	50,000	0	210	1			1-159-10
42.080-1-42	Kane, Christina	115,000	43,500	115,000	0	210	W 1			1-119-11
42.073-2-6	Keith, Deborah	52,000	8,400	52,000	0	210	1			1-158-12
42.073-5-15	Keller, Mark	125,000	13,300	125,000	0	210	1			
42.074-8-12	Kiely, Patrick	96,000	8,500	96,000	0	210	1			1-133- 6
Page Totals	Parcels		37	2,837,000	434,800	2,911,400				

Parcel Id	Name	2015	2016		Res Pct	Prp Cls	O C	R S	T C	Account Nbr
		Total Av	Land Av	Total Av						
42.066-6-7.1	Kinnear, Joanne M.	92,500	9,000	92,500	0	210	1			1-134- 1
42.074-3-9	Kipp, Bryon W.	18,900	7,100	18,900	0	210	1			1-150-14
42.073-3-10	Kirka, James J. Jr.	30,100	5,200	30,100	0	210	1			1-157-13
42.072-2-1.1	Knowlton & Sons Inc	224,700	94,700	224,700	0	283	W 1			1-120-14
42.080-1-40	Konkoski, Bruce	135,000	61,700	135,000	0	210	W 1			1-133- 7
42.058-4-1.21	Kuenzler, Brent	84,900	84,900	84,900	0	105	W 1			
42.058-4-1.22	Kuenzler, Brent	210,700	18,000	210,700	0	210	W 1			
42.058-4-1.1	Kuenzler, Julie	87,200	19,100	87,200	0	120	1			1-147- 2
42.066-6-27.1	Labarge, James	95,600	6,500	95,600	0	210	1			1-151- 7
42.066-6-17	Labier, Paul R.	85,500	8,900	85,500	0	210	1			1-142- 8
42.074-5-5	Lacomb, Laura	92,500	8,500	92,500	0	210	1			1-133-13
42.074-12-14	Lafave, Gregory	79,400	9,400	79,400	0	210	1			1-126- 8
42.073-2-26	Lafleur, Kevin	19,000	4,200	19,000	0	312	W 1			1-153- 3
42.073-2-27	Lafleur, Kevin L.	114,400	7,900	114,400	0	210	W 1			1-157- 7
42.073-2-35.12	LaFleur, Terry	5,900	5,900	5,900	0	311	W 1			
42.066-1-11	Lamora, Jacqueline A.	96,900	7,100	96,900	0	210	1			8-314- 8
42.073-4-5	Landoll, Michael	47,900	6,400	47,900	0	210	1			1-116-14
42.066-2-12	Laplante, Frederick E.	65,000	6,900	65,000	0	210	1			1-134-13
42.074-7-1	Lapoint, James	50,000	6,400	50,000	0	210	1			1-156- 1
42.074-7-2.1	Lapoint, James	2,600	2,600	2,600	0	311	1			1-140- 2. 1
42.066-6-19	Laramay, Jerry	59,500	7,800	59,500	0	210	1			1-134-14
42.074-4-5	Laramay, Vikki A.	46,800	4,000	46,800	0	210	1			1-122- 6
42.074-7-11.2	LaRose, Lyndon	68,000	10,400	77,000	0	210	1			
42.066-5-6	LaRose, Patricia-LU C.	86,100	10,900	86,100	0	210	1			1-134-15
42.074-4-22	Larue, Theron G.	58,800	8,500	58,800	0	210	1			1-135- 3
42.074-5-1	Lashomb, Amber J.	50,000	4,400	50,000	0	210	1			1-145-14
42.074-2-11	Lashomb, Lynn	12,900	8,500	12,900	0	331	1			1-136- 9
42.066-5-15	Lashomb, Lynn P.	1,600	1,600	1,600	0	330	1			1-132-15
42.066-5-14	Lashomb, Lynn Patrick	76,400	4,700	76,400	0	482	1			1-146-12
42.066-1-8	Lashomb, Mary Ellen	62,500	6,400	62,500	0	210	1			1-142- 3
42.074-9-26	Lashomb, Richard	98,700	11,200	98,700	0	210	1			1-129- 6
42.074-9-7	LaShomb, Rochelle A.	94,700	7,500	94,700	0	210	1			1-136-15
42.074-4-20	LaValley, Christine (LC)	27,000	4,400	27,000	0	210	1			1-154- 2
42.073-2-18	Lavine, Scott	92,400	8,500	92,400	0	210	1			1-131- 8
42.073-3-16	LEAP Inc	171,100	18,800	171,100	0	632	8			8-315-16
42.066-2-30	Leigh, Christina A.	58,200	8,500	77,000	0	210	1			1-144- 5
42.073-5-22	Lenney, Christopher	78,000	8,300	78,000	0	210	1			1-141- 7

Parcel Id	Name	2015	2016		Res Pct	Prp Cls	O C	R S	T C	Account Nbr
		Total Av	Land Av	Total Av						
42.066-6-12	Lepage, Pauline	86,100	9,400	86,100	0	210	1			1-135- 8
42.066-1-6	LeRoux, Ronald Jr.	85,000	8,500	85,000	0	210	1			1-156- 5
42.066-2-20	Lesyk, Christina H.	78,200	6,600	78,200	0	210	1			1-132- 5
42.073-8-10.1	Levison, Felix L.	60,900	6,500	60,900	0	210	W 1			1-124- 1
42.082-1-10	Levison, Frederick	56,700	9,900	56,700	0	210	1			1-150-15
42.073-5-23	Levison, John A.	77,000	7,600	77,000	0	210	1			1-145-11
42.074-4-10	Levison, Theodore	93,400	8,500	93,400	0	210	1			1-158-13
42.080-1-15	Levison, Timothy A.	85,400	9,100	85,400	0	210	1			1-130-13
42.066-4-22	Lewis, Colleen M.	72,000	9,600	72,000	0	210	1			1-135-12
42.073-8-6.2	Liebfred, David	58,800	7,100	58,800	0	210	W 1			
42.073-8-6.11	Liebfred, James	4,900	4,900	4,900	0	311	W 1			1-120-15
42.073-6-11	Link, Thomas L.	54,600	6,700	54,600	0	210	1			1-148-13
42.081-2-19	Linsky, Corinne	91,400	15,100	91,400	0	210	1			1-127-14
42.074-2-17	Liotta, Joseph	79,500	6,000	79,500	0	210	1			1-135-13
42.074-2-18.11	Liotta, Joseph	4,900	4,900	4,900	0	311	1			1-127- 5
42.066-7-4	Lobello, Sherry	50,400	8,500	50,400	0	210	1			1-120- 1
42.066-4-3	Longest, Keron	44,600	7,600	44,600	0	210	1			1-136- 2
42.073-2-23	Loomis, Harold	29,800	8,800	29,800	0	210	1			1-155-15
42.073-3-1	Loomis, Virginia	20,800	3,900	20,800	0	210	1			1-136- 4
42.073-7-12	Lytte, Cindy L.	74,000	6,700	74,000	0	210	1			1-145- 9
42.074-9-27	MacConnell, Michael D.	52,600	5,900	52,600	0	210	1			1-158- 2
42.074-8-15	Macdonald, John A.	102,900	13,400	102,900	0	210	1			1-154- 5
42.074-4-24.2	Mackey, Edward Jr.	57,600	16,600	57,600	0	210	1			1-136-10.2
42.066-2-22	Mackey, Patrick W.	46,200	7,800	46,200	0	210	1			1-154- 1
42.066-4-23	Mackey, Philip	3,000	3,000	3,000	0	311	1			1-146-14
42.066-4-24	Mackey, Philip	59,800	10,800	59,800	0	210	1			1-146-13
42.080-1-18	Marcellus, Justin T.	95,300	9,800	95,300	0	210	1			
42.074-9-3	Mariano, Joseph P.	74,000	8,500	74,000	0	210	1			1-137- 3
42.065-1-27	Marks, Peter	25,200	7,800	25,200	0	210	1			1-140-11
42.058-4-7	Martin, Marie (LU).	99,200	13,700	94,200	0	210	1			1-137- 4
42.073-3-31	Matthews, Patricia	115,000	7,800	115,000	0	220	1			1-137- 5
42.074-2-12	Matthews (Estate), Robert L.	34,600	5,700	34,600	0	210	1			1-137- 6
42.073-5-17	Matthie, Albert B.	75,600	8,300	75,600	0	210	1			1-118- 9
42.074-9-24	Maxin, Mary-LU M.	54,100	8,500	54,100	0	210	1			1-137- 8
42.074-2-21	McBroom, Howard R.	57,200	3,300	57,200	0	210	1			1-128-11
42.066-4-11	McCauley, Edward F (LU)	77,300	7,500	77,300	50	220	1			1-118- 7
42.066-4-8	McCauley, Edward-F (LU)	2,900	2,900	2,900	0	311	1			1-118- 6
Page Totals	Parcels		37	2,240,900	297,200	2,235,900				

Parcel Id	Name	2015	2016		Res Pct	Prp Cls	O C	R S	T C	Account Nbr
		Total Av	Land Av	Total Av						
42.073-4-19	Mcclure, Conrad	39,900	7,300	41,400	0	210	1			1-156- 2
42.074-4-24.1	Mccorkell, Emma	9,700	9,700	9,700	0	311	1			1-136-10.1
42.074-5-4	McCormick, Patrick J.	93,400	8,500	93,400	0	210	1			1-137-13
42.066-7-1	Mccoy, Peter M.	50,500	8,500	50,500	0	210	1			1-132-13
42.080-1-26.11	McDonald, Christine A.	119,200	15,500	119,200	0	210	1			
42.066-2-35	McDonald, Daniel	60,000	13,500	60,000	0	210	1			1-139-15
42.073-7-6	McDonald, Gordon E.	75,500	7,900	75,500	0	215	1			1-138- 2
42.073-3-14	Mcfaddin, James	28,900	3,900	28,900	0	210	1			1-130- 3
42.081-1-18	Mcfaddin, James	89,200	16,600	89,200	0	210	1			1-130- 4
42.081-1-20	McFaddin, James H.	84,500	13,100	84,500	0	215	1			1-138- 8
42.074-4-21	McGaw, Maureen C.	29,900	11,300	29,900	0	210	1			1-158- 3
42.066-4-9	McGinnis, James	99,600	12,100	99,600	0	210	1			1-146- 7
42.080-1-17	McGinnis, James E.	14,300	14,300	14,300	0	311	1			1-138- 6
42.073-5-16	Mckenna, Joseph	67,700	15,200	67,700	0	210	1			1-138-11
42.073-5-6	McKenna, Laurence & Louise (LU).	58,000	5,200	58,000	0	210	1			1-138-12
42.074-9-8	Merrill, Camvan	40,000	8,500	40,000	0	230	1			1-158- 4
53.026-1-12	Merriman, Brock M.	157,000	15,500	157,000	0	210	1			1-154- 9
42.065-1-25	Merritt, Dane F.	88,400	8,700	88,400	0	210	1			1-148- 8
42.074-6-20	Miller, Martin	2,600	2,600	2,600	0	311	1			1-144-10
42.080-2-3	Misiak, John	168,600	12,700	168,600	0	210	1			
42.074-6-3	Mitchell, Teresa M.	66,700	5,900	66,700	0	210	1			1-157- 9
53.026-1-13	Monette, Norma	1,500	1,500	1,500	0	311	1			
42.073-4-28	Monica, Denise-Lu	58,800	5,300	58,800	0	210	1			1-140- 5
42.073-6-7.12	Moody, Vernon C (LU)	78,500	8,900	78,500	0	210	1			
42.073-3-28	Mooney, Arthur D. III.	51,400	8,500	51,400	0	210	1			1-130-12
42.066-5-2	Mooney, David	84,000	9,600	84,000	0	481	1			1-115- 5
42.066-4-18	Morgan, Charles B.	85,600	7,000	95,600	0	210	1			1-140- 8
42.074-2-14	Morrison, Amy	62,000	5,900	62,000	0	210	1			1-121-15
53.025-1-2	Mott, Matthew	170,700	15,300	170,700	0	210	1			1-140-12
53.025-1-9	Mott, Matthew	24,300	7,900	24,300	0	312	1			1-140-13
53.025-1-3	Mott, Matthew P.	4,000	4,000	4,000	0	311	1			1-139-14
53.025-1-12.12	Mott, Matthew P.	15,900	15,900	15,900	0	311	1			
42.073-5-3	Mott, Phyllis J.	39,300	7,800	39,300	0	210	1			1-146- 6
42.080-1-7.2	Mousaw, Florence	9,000	9,000	11,000	0	312	W 1			1-127- 7.2
42.080-1-5.1	Mousaw, Florence H.	57,800	20,600	57,800	0	210	1			1-121- 1
42.074-7-9	Muldoon, Jeffrey	72,000	11,100	72,000	0	210	1			1-155-13
42.074-9-16.12	Murphy, Ann B.	3,800	3,800	3,800	0	311	1			
Page Totals	Parcels	37	2,262,200	358,600	2,275,700					

Parcel Id	Name	2015	2016		Res Pct	Prp Cls	O C	R S	T C	Account Nbr
		Total Av	Land Av	Total Av						
42.073-4-3	Murphy, Loreen B.	36,600	7,400	36,600	0	210	1			1-138- 7
42.074-9-25	Murray, Barbara	68,500	13,500	63,500	0	210	1			1-141- 3
42.074-6-5	Murray, Barbara (LU)	58,800	8,200	67,000	0	210	1			1-140-15
42.074-5-3	Murray, Brandon	84,500	8,200	84,500	0	210	1			1-147- 9
42.074-6-8	Murray, Dean	59,800	6,000	59,800	0	210	1			1-151-15
42.065-1-30	Murray, Deborah	62,000	9,700	62,000	0	210	1			1-136- 6
42.073-3-29	Murray, Douglas	81,900	7,500	81,900	0	210	1			1-151- 5
42.073-7-8	Murray, James E.	58,800	3,400	58,800	0	210	1			1-129-14
42.073-4-11	Murray, Jason G.	84,500	7,400	84,500	0	210	1			1-156- 7
42.065-1-7	Murray, Jessica L.	88,700	13,500	88,700	0	210	1			1-153-12
42.073-4-21	Murray, John R.	44,600	6,600	44,600	0	210	1			1-146-15
42.073-3-19	Murray, Robert D.	47,900	7,800	47,900	0	210	1			1-118-10
42.081-1-12	Murray, Stephen	72,700	9,700	72,700	0	210	1			1-122- 4
42.066-6-22	Myers, Robert	79,300	9,100	79,300	0	430	1			1-143-10
42.066-6-23.3	Myers, Robert	1,900	1,900	1,900	0	311	1			
42.066-2-18	Myers, Robert M.	64,500	10,400	64,500	0	483	1			1-132- 3
42.081-2-24.2	National Grid	139,462	18,500	139,462	0	872	6 R			
555.009-28-1	National Grid	325,827	0	373,817	0	861	5 R			5-162- 3
674.001-9999-132.350/1202	National Grid	112,676	0	112,676	0	882	6 R			
674.001-9999-132.350/1242	National Grid	28,526	0	28,526	0	882	6 R			6-161-7
674.001-9999-132.350/1882	National Grid	175,195	0	175,195	0	884	6 R			
42.066-6-23.2	Nesbitt, Thomas	2,200	2,200	2,200	0	311	1			
42.066-6-25	Nesbitt, Thomas	115,300	12,700	116,000	0	220	1			1-154- 4
42.073-3-6.1	New York State	225,200	23,100	225,200	0	614	8			1-131- 7
42.074-8-17.1	New York State	348,300	23,100	348,300	0	614	8			
42.081-2-21.2	New York State	586,700	31,100	586,700	0	614	8			1-119-12
42.080-1-34	Newvine, Dennis Sr.	26,200	13,500	26,200	0	210	1			
42.065-1-12	Nezenon, Kriston A.	4,000	4,000	4,000	0	311	1			1-152-12
42.065-1-13	Nezenon, Kriston A.	72,400	8,300	75,400	0	210	1			1-152-11
42.073-3-33	Nezezon, Dayna H.	65,400	7,800	66,900	0	220	1			1-148- 1
42.066-6-30	Nocerino, Mary	92,200	7,900	92,200	0	210	1			1-155- 6
42.074-4-9	Norman, Kelly	57,300	8,500	57,300	0	210	1			1-138- 1
42.066-5-3	Northern Mechanicals Inc.	82,400	16,300	82,400	0	484	1			1-141- 9
42.066-6-21	Norwood Historical/Museum , Association	116,600	8,900	116,600	0	681	8			8-304-11
42.066-2-2	Norwood Plumbing Co	100,900	41,300	100,900	0	484	1			1-141-13
42.066-6-18.11	Norwood Public Library	246,600	19,800	246,600	0	611	8			1-122-15
42.066-6-15	Norwood United MethodistChurch	245,000	19,400	245,000	0	620	8			8-312-10

Parcel Id	Name	2015	2016		Res Pct	Prp Cls	O C	R S	T C	Account Nbr
		Total Av	Land Av	Total Av						
42.066-6-15./1	Norwood United MethodistChurch	285,000	0	285,000	0	612	8			8-312-12
42.066-6-15./2	Norwood United MethodistChurch	90,000	0	53,900	0	210	8			8-313- 7
42.075-2-3	Norwood Vol Firemans Assoc	12,700	12,700	12,700	0	311	8			1-124-10
42.083-1-1.1	Norwood Vol Firemans Assoc	7,600	7,600	7,600	0	311	8			1-139-11.1
42.074-5-15.1	Norwood Volunteer Fire Dept	158,600	49,300	158,600	0	449	8			1-119- 3
42.074-5-16.1	Norwood Volunteer Firemans, Association	17,800	17,800	17,800	0	311	8			1-154-15
888.001-1-4	NY State Dev Auth of the No Co	40,000	40,000	40,000	0	836	8			
42.082-2-12	NYS ARC	973,600	39,600	973,600	0	614	8			8-313-13
42.066-2-17.1	O'Brien, Shawn M.	62,000	6,900	62,000	0	210	1			1-157-15
42.066-6-14	Oakes, Robert	94,400	6,100	94,400	0	210	1			1-147- 6
42.066-4-6	Ober, Richard	104,000	13,400	104,000	0	210	1			1-135- 4
42.074-9-16.11	Ochs, Peter	20,000	6,100	20,000	0	210	1			1-117-10
42.074-1-5	Ogdensburg Bridge & Port Auth	19,400	19,400	19,400	0	843	8			8-307-10
42.074-1-27	Ogdensburg Bridge & Port Auth	64,000	26,100	64,000	0	843	8			8-307-11
42.066-2-34	Olson, Eric	26,200	8,500	26,200	0	210	1			1-146-11
42.067-3-5.1	Orologio, Dominick	41,000	6,100	41,000	0	210	1			1-142- 7
42.073-4-1	Orologio, Gary	39,400	4,200	39,400	0	210	1			1-157-14
42.074-3-17	Orologio, Joseph A.	41,500	7,100	41,500	0	210	1			1-127-12
42.066-5-9	Osoway, Alice M.	51,300	4,900	51,300	0	210	1			1-132-12
42.066-6-8.1	Palmer, Arthur R.	68,200	6,600	68,200	0	210	1			1-120- 8
42.074-9-22	Palmer, Blanche	69,300	8,000	69,300	0	210	1			1-142-12
42.081-1-11	Palmer, Hugh	92,400	12,900	92,400	0	210	1			1-122- 3
42.073-5-27	Palmer, Stewart	40,000	8,500	40,000	0	210	1			1-124-11
42.074-1-23	Parham, Eric-LU M.	2,500	2,500	2,500	0	330	1			1-139-10
42.058-3-2	Parow, Eleanor	54,000	8,800	54,000	0	210	1			1-144- 9
42.074-8-3	Patenaude, Theodore	57,800	7,800	57,800	0	210	1			1-143- 4
42.073-3-26	Peacock, Jane (LU)	76,100	9,400	76,100	0	210	1			1-143- 8
42.073-4-27	Peacock, Jeanne M.	48,400	2,100	48,400	0	210	1			1-143-14
42.074-6-19	Peacock, Michele	64,900	3,200	64,900	0	210	1			1-124- 6
42.080-1-38	Peets, Frederick	76,100	8,300	76,100	0	210	1			1-150- 1
42.073-6-1	Pelkey, Dawn	46,700	9,300	46,700	0	210	1			1-139- 1
42.066-6-9.1	Penepent, David R.	90,000	9,700	90,000	0	210	1			1-120- 9
42.074-7-6	Penny, Edward J.	45,000	3,800	45,000	0	210	1			1-158- 8
42.074-6-13.1	Penny, Lucille R (LU)	71,400	9,300	71,400	0	210	1			1-143- 9
42.073-8-14	Perretta, John V.	50,000	3,100	50,000	0	230	1			1-159-13
42.080-2-12	Perry, Glendon-(LU) J.	168,000	73,200	168,000	0	210	W 1			
42.073-4-23	Perry, Susan	59,300	7,600	59,300	0	220	1			1-148- 5
Page Totals	Parcels		37	3,328,600	469,900					3,292,500

Parcel Id	Name	2015	2016		Res Pct	Prp Cls	O C	R S	T C	Account Nbr
		Total Av	Land Av	Total Av						
42.073-6-8.1	Perry, Susan	300,000	50,000	300,000	0	454	1			1-133- 3
42.073-6-14	Perry, Susan	15,900	10,600	15,900	0	270	1			1-135- 1
42.081-2-9	Perry, Susan G.	47,900	6,100	47,900	0	210	1			1-144- 1
42.073-9-9	Pettit, Adrian M.	32,900	18,600	32,900	0	210	1			1-154-11
42.074-1-13	Phillips, Mark	1,500	1,500	1,500	0	330	1			1-132-10
42.074-1-14	Phillips, Mark	64,000	7,800	64,000	0	483	1			1-132-11
42.066-6-26.1	Phippen, Steven	90,200	9,200	90,200	0	210	1			1-151- 8
42.073-2-33	Pierce, Louise	42,100	6,600	42,100	0	210	1			1-144- 6
42.074-9-11.1	Plonka Management LLC	250,000	20,000	250,000	0	471	1			1-118- 5
42.081-2-27	Plumb, Becky	71,400	8,300	71,400	0	210	1			1-150- 3
42.065-1-18	Pollock, Susan M.	68,100	7,700	68,100	0	210	1			1-137-12
42.081-2-22	Pollock, Timothy	62,000	14,000	62,000	0	411	1			1-119-13
42.066-2-25	Post, Dolores	79,800	8,800	79,800	0	210	1			1-144- 8
42.065-1-3	Potocar, Kenneth	4,500	4,500	4,500	0	311	1			1-138-14
42.065-1-4	Potocar, Kenneth	79,400	10,200	79,400	0	210	1			1-138-15
42.073-3-30	Prashaw, Jeffrey	92,900	7,800	92,900	0	210	1			1-146- 2
42.073-5-10.1	Prue, Christopher J.	78,800	8,500	78,800	0	210	1			1-117- 4
42.074-4-6	Purves, Charles H.	71,400	6,800	71,400	0	210	1			1-145- 4
42.074-4-4	Purves, Stacie	36,800	4,200	36,800	0	210	1			1-145- 3
42.066-6-29	Purvis, Diane	88,700	7,100	88,700	0	210	1			1-128- 6
42.073-2-38.1	Purvis, John	6,300	6,300	6,300	0	314	1			1-149- 1
42.073-8-2	Pusateri, Mariono R.	47,200	5,400	47,200	0	210	W 1			1-116- 8
42.066-1-5	Quandt, Daniel	120,800	15,100	216,100	0	210	1			1-156- 4
42.074-5-10	Radell, Robert	60,900	16,200	60,900	0	210	1			1-122- 2
42.066-6-20	Ramsay, Marcy H.	61,400	5,900	61,400	0	210	1			1-159- 4
42.066-6-35	Raquette Valley Habitat	5,400	5,400	5,400	0	311	1			1-143- 6
42.080-1-21	Rasmussen, Duane	110,200	8,800	110,200	0	210	1			1-130-15
42.080-1-30	Rasmussen, Duane M.	8,900	7,700	8,900	0	312	1			
42.058-4-2	Raymonda, Josh	8,000	8,000	8,000	0	311	1			1-154-12
42.066-2-31	Reed, Andrew	56,500	11,100	56,500	0	210	1			1-129- 9
42.074-3-18	Reed, Gerald L (LU)	62,500	7,100	62,500	0	210	1			1-145-13
42.074-7-4	Reed, Zachary M.	12,600	7,800	12,600	0	210	1			1-118-14
42.074-9-18	Regan, April L.	58,800	11,800	58,800	0	210	1			1-117- 8
42.074-12-13	Regan, Joseph Jr.	56,700	7,800	56,700	0	210	1			1-146- 1
42.073-5-24	Regan, Loretta S (LU)	65,400	5,300	65,400	0	210	1			1-145-15
42.074-4-11	Regan, Philip	83,000	8,500	83,000	0	210	1			1-135-10
42.066-4-7	Relyea, Cherry L.	68,100	5,400	68,100	0	210	1			1-146- 4
Page Totals	Parcels		37	2,471,000	361,900	2,566,300				

Parcel Id	Name	2015	2016		Res Pct	Prp Cls	O C	R S	T C	Account Nbr
		Total Av	Land Av	Total Av						
42.074-4-27	Revier, Laura	43,000	8,300	43,000	0	210	1			1-146- 5
42.073-6-13	Revier, Laura M.	41,000	5,600	41,000	0	210	1			1-121- 9
42.081-2-6	Richards, Donald	52,800	9,600	52,800	0	210	1			1-123- 1
42.065-1-11	Richards, Michael	82,000	10,200	82,000	0	210	1			1-152- 6
53.033-1-1	Riverside Cemetery Assoc.	92,800	80,500	92,800	0	695	W 8			8-315-1
42.080-1-19	Rodger, Peter	96,200	9,100	96,200	0	210	1			
42.074-5-18	Rodriguez, Daniel	4,300	4,300	4,300	0	311	1			1-124- 9
42.082-2-9	Rodriquez, Lana	128,000	16,100	128,000	90	418	1			1-147- 1
42.081-2-12.1	Rollins, Matthew J.	83,000	10,900	125,000	0	210	1			1-139-12
42.066-6-18.22	Rourk, Patrick	106,000	12,100	106,000	0	210	1			
42.074-9-28	Rowley, Carter	75,600	6,500	75,600	0	210	1			1-145-10
42.073-2-19.1	Rude, David L.	62,000	8,100	62,000	0	210	1			1-133- 4
42.074-1-16	Saarinen, Elaine	34,500	3,900	34,500	0	220	1			1-124- 4
42.066-6-32	Sabad, Joseph	75,000	9,800	75,000	0	210	1			1-156-11
42.073-7-3.1	Sacco Revocable Trust, Dorrice M.	114,400	15,500	114,400	0	210	1			1-139- 5
42.073-8-13	Salego, Susan	56,900	4,500	56,900	0	210	1			1-123- 3
42.073-8-15	Salego, Susan E.	3,900	3,900	3,900	0	314	W 1			1-157- 5
42.073-4-18	Santamoor, Betty J.	67,700	6,700	67,700	0	210	1			1-159-15
53.024-1-4.1	Sassone, Robert	178,500	18,100	178,500	0	210	1			
42.074-2-31	Sassone, Robert J.		2,000	3,000	0	331	1			
42.080-2-1.13	Sassone, Robert J.	11,800	11,800	11,800	0	311	1			
42.074-2-19	Sassone, Robert J.	132,500	12,700	132,500	0	483	1			1-136-14
* 42.074-2-20.121	Sassone, Robert & Sheila	5,100	2,600	5,100	0	331	1			
42.073-5-8	Saunders, David	92,500	6,700	92,500	0	210	1			1-131-10
42.080-1-4	Schiavone, Eugene	62,000	8,200	62,000	0	210	1			1-148- 9
42.074-6-17	Scott, Billie Ann	44,600	7,900	44,600	0	210	1			1-150-13
42.065-1-23	Scott, Thomas	118,100	10,000	118,100	0	210	1			1-147-10
42.073-2-38.2	Scott, Thomas	500	500	500	0	311	1			
42.074-7-5	Scott, Timothy	29,900	4,600	29,900	0	210	1			1-122-14
42.074-2-13	Scovil, David J.	51,400	6,100	51,400	0	210	1			1-115-14
42.058-3-1	Scruggs, Samuel L.	8,300	8,300	8,300	0	311	1			1-138- 9
42.066-4-20	Searles, Richard	64,400	8,800	64,400	0	210	1			1-123- 2
42.074-5-9	Sebald, Romi	3,400	3,400	3,400	0	311	1			1-123-13
42.074-5-12	Sebald, Romi E.	89,100	8,600	89,100	0	210	1			1-128-15
42.073-6-9	Seifert, Richard F. Jr.	76,780	7,400	76,780	0	210	1			1-157- 6
42.081-2-20	Senecal, Richard	62,000	15,900	62,000	0	210	1			1-149- 5
42.074-9-10	Sharlow, Calvin	71,400	10,100	71,400	0	210	1			1-116- 6
Page Totals	Parcels	36	2,316,280	376,700	2,361,280					

Parcel Id	Name	2015	2016		Res Pct	Prp Cls	O C	R S	T C	Account Nbr
		Total Av	Land Av	Total Av						
42.073-5-18	Sharlow, Jacqueline A.	68,000	8,300	68,000	0	210	1			1-138-13
42.074-6-14	Sharlow, Jared L.	63,600	5,100	63,600	0	210	1			1-118-12
42.073-5-25	Sharlow, Randy-(LU)	44,900	10,100	44,900	0	210	1			1-136- 3
42.080-2-1.12	Sheldon, Royal	178,500	14,100	178,500	0	210	1			
42.080-2-1.11	Sheldon, Royal B.	12,100	12,100	12,100	0	311	1			1-130-15.11
42.066-2-28	Shoen, Thomas	74,000	5,200	74,000	0	210	1			1-116- 4
42.073-5-19	Shu, Fengshiuian P.	67,200	7,100	44,000	0	210	1			1-133-12
42.082-1-8.1	Shutts, Cory R.	79,000	10,500	79,000	0	210	1			1-125-10
42.081-1-22	Simcox, Raelee	97,600	10,200	97,600	0	210	1			1-144- 3
42.058-4-8	Simons, Scott D.	123,700	10,300	123,700	0	210	1			1-143- 2
42.066-1-4	Siskind, Paul	120,800	26,400	120,800	0	210	1			1-130- 7
555.007-28-1	SLIC Network Solutions Inc	2,550	0	2,464	0	836	5			
42.066-4-14	Smith, Andrew W.	126,500	7,500	126,500	0	210	1			1-146- 3
42.074-11-11	Smith, Michael	55,000	5,800	55,000	0	210	1			1-135- 9
42.074-2-10	Smith, Rachael	39,000	9,300	39,000	0	220	1			1-127- 3
42.073-5-2	Smith-Weller, Nancy A.	72,100	6,200	72,100	0	230	1			1-150- 9
42.058-3-6	Sovie, Marialyce L.	92,400	12,400	92,400	0	210	1			1-118-13
42.073-4-22	Speer, Louise	38,800	5,800	38,800	0	210	1			1-150- 6
42.074-12-7	St Andrews Catholic Church	185,000	11,700	185,000	0	620	8			8-313-12
42.074-12-8.1	St Andrews Catholic Church	650,000	18,800	650,000	0	620	8			8-312-13
42.074-12-5	St Lawrence County, (Peacock)	39,900	7,800	39,900	0	210	1 R			1-145- 1
42.066-2-36	St Lawrence County	2,400	2,400	2,400	0	311	1 R			
555.012-28-1	St Lawrence Gas Co	588,889	0	433,092	0	861	5			5-162- 4
674.001-9999-139.900/2882	St Lawrence Gas Co	23,235	0	23,235	0	885	6			6-161- 7
42.082-2-14	St Lawrence Hostels Inc	174,500	23,700	174,500	0	614	8			
42.066-6-16	St Philips Episcopal Church	93,400	10,100	40,000	0	210	1			1-150-11
42.074-6-1	St Philips Episcopal Church	355,000	11,400	355,000	0	620	8			8-313- 1
42.074-9-14.1	St Philips Episcopal Church	10,600	10,600	10,600	0	330	8			8-314- 5
53.025-1-11	St Pier Revocable Living Trust, David	4,700	4,700	4,700	0	311	1			1-151- 9
42.074-8-18.1	St, Andrews, James	6,800	6,800	6,800	0	311	1			1-131-15.1
42.082-1-15	St. Andrews, James E.	154,000	14,800	154,000	0	210	1			
42.066-4-21	St.Pier, Jacqueline A.	46,200	7,800	46,200	0	210	1			1-151-10
42.074-11-9	Steffenhagen, Amanda R.	39,500	8,000	39,500	0	220	1			1-134- 5
42.080-1-8	Steinburg, Larry	80,800	31,200	80,800	0	210	W 1			1-127- 6
42.074-6-6	Steinburg, Terry L.	42,000	8,100	42,000	0	210	1			1-151- 2
42.065-1-8	Stone-Tebo, Paula K.	4,500	4,500	4,500	0	311	1			1-152- 8
42.065-1-10	Stone-Tebo, Paula K.	114,400	8,500	114,400	0	210	1			1-152- 9

Page Totals

Parcels

37

3,971,574

357,300

3,739,091

Parcel Id	Name	2015	2016		Res Pct	Prp Cls	O C	R S	T C	Account Nbr
		Total Av	Land Av	Total Av						
42.065-1-1.111	Strong, Henry (LU)	71,400	9,800	71,400	0	210	1			1-142-14
42.074-3-3	Suburban NY Property Acq Llc	22,000	18,500	22,000	0	331	1			1-115- 3
53.026-1-5	Sudol, Edward W.	65,100	14,200	65,100	0	210	1			1-151-11
42.074-9-2	Sullivan, Matthew P.	99,500	8,500	99,500	0	220	1			1-155-12
42.065-1-16	Sullivan, Sheila	68,200	14,100	68,200	0	210	1			1-151-12
42.066-2-4	Sultzter, Judy	74,100	8,800	74,100	0	210	1			1-150- 2
42.073-2-36	Sutter, James	72,100	6,700	72,100	0	210	W 1			1-152- 2
42.065-1-19	Sutter, James S.	14,200	6,900	14,200	0	312	W 1			
42.074-2-29.1	Sutter, Joseph G.	78,000	5,000	78,000	0	481	1			1-156- 8
42.073-2-8	Swan, Joseph H.	99,600	13,500	99,600	0	210	1			1-152- 3
42.074-4-19	Swaney, Laurie (LC)	35,900	4,500	35,900	0	210	1			1-142- 2
42.080-1-36	Sweeney, Donna J.	87,500	12,800	87,500	0	210	1			1-147-13
42.081-1-32	Sweeney, Leon B.	79,900	12,700	79,900	0	210	1			1-116- 1
42.058-4-3	Sweet, Alan E.	80,300	8,500	80,300	0	210	1			1-131- 5
42.073-9-1	Tebo, Bruce J.	66,100	15,500	66,100	0	210	1			1-134- 7
42.073-3-17	Tebo, Daniel M.	81,500	7,800	81,500	0	220	1			1-158-15
42.073-2-7	Tebo, Kathryn Anne	81,900	8,400	81,900	0	210	1			1-152-10
42.073-2-9	Tebo, Mark	84,900	12,600	84,900	0	210	1			1-136- 7
42.080-1-12.1	Tebo, Matthew S.	125,000	11,500	125,000	0	210	1			1-120-10. 2
42.065-1-9	Tebo, Stephen J.	80,200	10,800	80,200	0	220	1			1-152- 5
42.074-5-11	Tharrett, Jason	59,000	7,500	59,000	0	210	1			1-159- 9
42.073-6-6	Thomas, Mary E.	83,200	10,800	83,200	0	210	1			1-158-14
555.001-28-1	Time Warner Cable North Region	56,819	0	56,322	0	869	5			5-162- 1
42.082-2-1./1	TLC Properties	10,000	0	10,000	0	474	1			1-142-13
42.066-2-9	Todd, Benjamin R.	58,800	7,800	58,800	0	220	1			1-150- 7
42.074-8-13	Todd, Mark	76,100	6,700	76,100	0	210	1			1-155- 7
42.066-2-10	Todd, Mary Ellen	48,300	6,000	48,300	0	210	1			1-129-15
42.074-4-7	Tooley, Roger B.	46,700	4,100	46,700	0	210	1			1-117-11
42.066-2-1	Tribou, Sara C.	87,200	11,700	68,500	0	210	1			1-153- 9
42.074-9-13	Triolo, James C.	69,600	7,100	69,600	0	210	1			1-151-14
42.074-8-5.1	Tuper, Michael	50,400	7,800	50,400	0	210	1			1-148- 7
42.074-8-4.1	Tuper, Michael R.	29,900	4,700	29,900	0	210	1			1-122- 5
42.073-5-14.1	Tyler, Guy	117,200	11,400	117,200	0	210	1			1-148-12
53.025-1-10	Tyler, James	99,800	15,000	99,800	0	210	1			1-153-14
42.066-2-15	United Church Of Christ	279,100	9,600	279,100	0	620	8			8-313- 4
42.073-3-20	Upham, John-(LU) G.	70,000	7,800	70,000	0	210	1			1-135- 6
42.066-5-8	Vanatter, Gloria M.	52,800	7,500	52,800	0	210	1			1-115-11

Page Totals

Parcels

37

2,762,319

336,600

2,743,122

Parcel Id	Name	2015	2016		Res Pct	Prp Cls	O C	R S	T C	Account Nbr
		Total Av	Land Av	Total Av						
42.073-3-21	Vanduyne, Andrew	56,700	7,800	56,700	0	210	1			1-149-15
42.067-3-6	Vari, John	31,500	9,600	31,500	0	270	1			
42.074-12-12	Verizon New York Inc	90,000	6,500	90,000	0	831	6			999-016
555.008-28-1	Verizon New York Inc	112,764	0	97,015	0	866	5			5-162- 2
674.001-9999-631.900/1882	Verizon New York Inc	78,162	0	78,162	0	836	6			6-161-1
42.066-1-9	Vieths, Edward D.	93,200	10,400	93,200	0	210	1			1-122-13
42.065-1-20	Village Of Norwood	22,500	22,500	22,500	0	330	8			8-307- 8
42.065-1-28	Village of Norwood	17,200	17,100	17,200	0	331	8			
42.066-5-13	Village Of Norwood	5,900	5,900	5,900	0	330	8			8-304- 8
42.072-2-2.1	Village Of Norwood	254,000	23,600	254,000	0	845	8			999-031
42.073-1-1	Village Of Norwood	176,400	46,400	176,400	0	853	W 8			8-304-5
42.073-8-9.2	Village Of Norwood	6,800	6,800	6,800	0	311	W 8			
42.074-1-17.1	Village of Norwood	29,700	3,100	29,700	0	210	8			1-131-11
42.074-1-21	Village Of Norwood	49,500	2,700	49,500	0	481	8			1-150- 8
42.074-1-25	Village Of Norwood	75,100	4,400	75,100	0	662	8			8-304- 7
42.074-1-26	Village Of Norwood	115,700	23,300	115,700	0	662	8			8-304- 4
42.074-2-9.1	Village Of Norwood	17,200	17,200	17,200	0	653	8			8-304-10
42.074-11-10	Village Of Norwood	13,300	13,300	13,300	0	590	8			999.011
42.074-12-2	Village Of Norwood	105,000	14,300	105,000	0	651	8			8-303- 7
42.074-12-9	Village Of Norwood	688,000	23,500	688,000	0	652	8			8-304-14
42.082-1-6	Village Of Norwood	132,900	75,600	132,900	0	822	8			8-304-12
42.082-2-10	Village Of Norwood	1,700	1,700	1,700	0	853	8			999-022
53.025-1-1	Village Of Norwood	13,800	13,800	13,800	0	330	8			8-304-13
42.073-4-30	Villeneuve, Ann	119,100	6,800	119,100	0	210	1			1-136- 5
42.074-7-12	Vivlamore, Cindy J.	78,500	23,600	78,500	0	484	1			1-157- 1
42.073-7-10	Waite, Dora (LU).	56,700	10,700	56,700	0	210	1			1-154-10
42.080-1-37	Walker, Sharon-LU	75,200	10,600	75,200	0	210	1			1-119- 2
53.026-1-6.4	Wallace, Ronald	102,900	13,800	123,200	0	210	1			1-141-11.4
42.073-2-5	Walsh, Brian	81,900	9,700	81,900	0	210	1			1-144-13
42.080-2-1.22	Watson, Robert	25,000	25,000	25,000	0	311	W 1			
42.080-2-5	Watson, Robert	205,000	81,000	205,000	0	210	W 1			1-130-15.12
42.081-1-24.2	Weaver, Eric J.	110,200	57,800	110,200	0	210	W 1			
42.080-1-39	Weaver, Judith	53,600	7,300	53,600	0	210	1			1-122-12
42.066-2-24	Weaver, Scott	64,500	8,500	64,500	0	210	1			1-139-13
42.074-3-13	Weaver, William F.	31,500	3,300	31,500	0	210	1			1-148- 2
42.074-1-19	Webster, Glenn J.	30,000	2,300	30,000	0	481	1			8-304-15
42.074-1-20	Webster, Glenn J.	18,500	3,400	18,500	0	481	1			1-122- 8
Page Totals	Parcels		37	3,239,626	613,300	3,244,177				

Parcel Id	Name	2015	2016		Res Pct	Prp Cls	O C	R S	T C	Account Nbr
		Total Av	Land Av	Total Av						
42.074-2-1	Webster, Glenn J.	105,000	6,400	65,400	0	484	1			1-147- 7
42.074-4-17	Webster, Kathleen G.	44,800	6,100	44,800	0	210	1			1-153- 8
42.073-3-18	Webster, Nicole M.	46,200	7,800	46,200	0	210	1			1-121- 5
42.066-2-33	Weems, Christopher	67,200	8,500	67,200	0	210	1			1-118-11
42.074-2-4	Weller, Carter	22,800	3,400	22,800	0	484	1			1-122- 7
42.066-5-16	Weller, Carter J.	52,100	7,500	52,100	0	482	1			1-147-15
42.073-4-6	Wells, David	66,000	9,400	66,000	0	210	1			1-123- 5
42.081-1-16	Wells, Elizabeth	1,000	1,000	1,000	0	311	1			
42.074-2-25	What Cheer Lodge	128,800	8,900	128,800	0	481	1			1-155-11
42.081-2-15	White, Terry Lee	95,400	7,100	95,400	0	210	1			1-140- 3
42.074-3-15	White, Thomas	62,000	9,500	62,000	0	210	1			1-124- 3
42.074-3-4	Whiteford, Kathy	62,000	11,200	62,000	0	230	1			1-120- 5
42.073-2-1	Whittier, Sharon	66,200	10,900	66,200	0	210	1			1-132- 7
42.073-2-38.3	Wilkinson, Brian	500	500	500	0	311	1			
42.065-1-24	Wilkinson, Robin S.	104,000	10,400	104,000	0	210	1			1-156- 3
42.073-5-21	Willer, David D.	71,400	6,700	71,400	0	210	1			1-133- 5
42.081-2-5	Williams, Annette	14,300	8,400	14,300	0	270	1			1-150-12
42.073-8-12.1	Williams, John R. Jr.	89,800	13,700	89,800	0	210	W 1			1-124- 5
42.066-2-23	Williams, Julie	54,500	6,700	54,500	0	220	1			1-132- 6
42.074-4-15.1	Williams, Julie	88,100	13,600	88,100	0	210	1			1-129- 1
42.074-3-12	Williams, Kevin	77,100	7,100	77,100	0	210	1			1-139- 3
42.080-1-35	Wilson, Elizabeth A.	37,000	16,000	37,000	0	210	1			1-134- 6
42.074-6-16	Wilson, Lisa M.	57,200	6,800	57,200	0	210	1			1-142- 4
42.073-2-17	Wilson, Mary Renee	74,000	10,900	74,000	0	210	1			1-119- 1
42.080-1-33	Wilson, Robert	173,200	16,300	173,200	0	210	1			1-142- 1
42.065-1-2	Wolstenholme, Rodney K.	92,400	14,000	92,400	0	210	1			1-156-14
42.074-4-18	Woodley, Erin J.	29,400	4,800	29,400	0	210	1			1-153-10
42.065-1-15	Woodward, Thomas R.	81,600	9,600	81,600	0	210	1			1-155- 4
53.026-1-7	Woodward, Thomas R.	2,900	2,900	2,900	0	311	1			1-157- 2
42.066-1-7	Zagrobelny, Michael	114,400	15,100	114,400	0	210	1			1-129-11

Village Totals	Parcels	731	58,091,935	8,143,000	59,700,796					
-----------------------	----------------	-----	------------	-----------	------------	--	--	--	--	--

Page Totals	Parcels	30	1,981,300	261,200	1,941,700					
--------------------	----------------	----	-----------	---------	-----------	--	--	--	--	--

Parcel Id	Name	2015	2016		Res Pct	Prp Cls	O C	R S	T C	Account Nbr
		Total Av	Land Av	Total Av						
64.059-4-21	13 Waverly, LLC	47,800	3,600	47,800	0	210	1			1- 87- 5
64.042-2-12.1	145 1/2 Market Street LLC	185,000	82,600	195,000	0	452	1			1- 83- 9
64.058-4-53	16 Main Management LLC	560,000	43,000	560,000	0	481	1			1- 73- 7
64.050-4-28	17 Washington LLC	72,000	8,000	72,000	0	220	1			1-105-14
64.059-12-11	24 Pierrepont Inc	76,600	11,600	76,600	0	210	1			1- 75-14
64.058-2-19	3 Maynard LLC	31,000	4,400	31,000	0	210	1			1- 40- 1
64.058-4-44.2	51,53 Market St Lmted Prtp Inc.	188,000	9,600	190,000	0	481	8			
64.058-4-45	51,53 Market St Lmted Prtp Inc.	211,300	8,900	211,300	0	481	8			1- 35-15
64.058-4-46	55,57 Market St Lmted Prtp Inc.	232,800	18,200	232,800	0	481	1			1- 8-15
64.067-3-10	5D Ventures, LLC	96,500	8,500	96,500	0	210	1			1- 62- 4
64.043-1-18	Abramovich, Sergei	131,200	14,200	131,200	0	210	1			1- 73-11
64.035-3-3	Achuthan, Ajit	162,000	15,800	164,000	0	210	1			1- 43-13
64.059-9-27	Ackermann, Norbert	158,000	12,900	163,000	0	210	1			1- 7- 6
64.051-4-8	Acres, Aaron G.	109,500	25,100	109,500	0	210	1			1- 53-11
64.059-5-20	Adair, Reeves	262,000	14,400	262,000	0	210	1			1- 98- 8
64.042-3-2	Adirondack Regional FC Union	236,000	99,500	236,000	0	461	1			1- 91- 5
64.035-2-2.11	Adon Farms Real Estate Ptship	40,300	40,300	40,300	0	105	1			1- 97- 3
64.044-1-6	Adon Farms Real Estate Ptship	21,600	21,600	21,600	0	105	1			1- 18-13.2
64.060-3-10.11	Adon Farms Real Estate Ptship	8,500	8,500	8,500	0	311	1			1- 93- 3
65.061-1-1	Affinity Potsdam Properties	481,000	481,000	481,000	0	330	1			
64.076-1-1.111	Affinity Potsdam Properties, LLC	4,819,000	285,000	6,201,000	0	411	1			1- 93- 4
64.076-1-4	Affinity Potsdam Properties , LLC	18,000	18,000	18,000	0	330	1			1- 41- 5
64.060-3-10.12	Affinity Potsdam Properties LL	226,000	226,000	226,000	0	311	1			
64.076-1-2.1	Affinity Potsdam Properties LL	40,000	21,500	40,000	0	210	1			1- 54-12
64.067-2-13	Agonian Sorority Inc	120,000	32,900	120,000	0	418	1			1- 87-11
64.060-4-12	Ahmadi, Goodarz	130,500	12,400	130,500	0	210	1			1- 5- 5
64.043-1-11	Aidun, Daryush K.	113,300	15,400	113,300	0	210	1			1- 73-12
64.060-4-18	Aidun, Rashid K.	95,900	9,400	95,900	0	220	1			1- 58- 6
64.068-3-8	Aiken, Mary N.	103,000	15,200	118,500	0	210	1			1- 1- 8
64.043-3-16	Aitken, Denise	215,000	25,200	218,000	0	210	1			1- 45- 8
64.035-3-22	Aitmaatallah, Tarik	162,000	29,500	164,000	0	210	1			1- 42-15
64.059-5-18	Akin, Lee	194,800	7,800	194,800	0	210	1			1- 50-15
64.067-1-11	Akin, Lee, DDS, PLLC	195,000	51,300	275,000	0	483	1			1- 85-11
64.042-1-13	Akley, Rose E.	74,500	10,300	74,500	0	220	1			1- 1-10
64.068-2-3	Akley, Rose (LU)	74,500	9,400	74,500	0	210	1			1- 94-15
64.050-6-1	Aley Property Holdings LLC	240,000	121,200	240,000	0	426	1			1- 26-12
64.050-6-2	Aley Property Holdings LLC	107,100	107,100	107,100	0	330	1			1- 97-12
Page Totals	Parcels		37	10,239,700	1,929,300	11,741,200				

Parcel Id	Name	2015	2016		Res Pct	Prp Cls	O C	R S	T C	Account Nbr
		Total Av	Land Av	Total Av						
64.059-7-28	Allen, Thomas M.	83,900	8,300	83,900	0	210	1			1- 63- 3
64.043-2-7	Allott, Katherine	157,500	20,100	157,500	0	210	1			1- 71- 9
64.059-9-32	Alpha Delta Sorority	146,000	44,300	146,000	0	418	1			1- 87-12
64.075-3-1	Amato, Jennifer A.	125,000	22,300	142,000	0	210	1			1- 89- 9
64.050-2-15	Amelotte, Jane B.	76,800	13,000	76,800	0	220	1			1- 2- 7
64.052-1-8	Ames, Leo	47,800	12,400	47,800	0	210	1			1- 66-14
64.050-1-32	Amo, Brandon C.	89,500	6,700	89,500	0	210	1			1- 30-12
64.059-12-9	Anderson, Gunnar	115,500	14,000	115,500	0	210	1			1- 27- 7
64.059-8-18	Anderson, Joseph	115,500	8,400	117,000	0	210	1			1- 79-10
64.059-2-8.1	Andreescu, Daniel	125,500	10,700	125,500	0	210	1			1- 59- 6
64.050-3-16	Andrews, Catherine M.	108,000	11,200	108,000	0	210	1			1- 44- 7
64.068-3-12	Arajs, Judith Ann	69,800	8,000	69,800	0	210	1			1- 98- 9
64.050-4-27	Arduine, Shona A.	65,100	6,500	65,100	0	230	1			1- 2- 6
64.059-12-7	ARSC Enterprise, LLC	136,500	15,000	136,500	0	210	1			1- 69- 6
64.051-3-12	ARSC Enterprises, LLC	94,500	15,200	94,500	0	210	1			1- 83-10
64.067-1-32	Ashlaw, Steven J.	78,000	6,900	78,000	0	210	1			1- 34- 4
64.051-3-11	Atchan, Maya Mosbah	135,400	15,200	118,500	0	210	1			1- 78-10
64.035-3-7	Atesoglu, Huseyin	157,400	15,800	159,000	0	210	1			1- 16- 3
64.050-5-26.1	Atesoglu, Sonmez H.	115,000	13,300	117,500	0	220	W 1			1- 15-13
64.050-5-35.11	Atesoglu, Sonmez H.	115,000	19,800	117,500	0	220	W 1			1- 78-11
64.042-2-10.1	Atlantic Refining Sunoco, Inc	480,000	96,000	480,000	0	486	1			1- 35-11
64.050-4-6	Attemann, Hugo	20,000	9,400	20,000	0	210	1			1- 35- 1
64.059-6-16	Attemann, Hugo	76,100	11,100	76,100	0	210	1			1- 66- 1
64.058-3-31	Aubuchon Realty Co Inc	335,000	44,400	335,000	0	452	1			1- 33- 3
64.043-2-25	Austin, Ann Jeannine	202,100	21,000	202,100	0	210	1			1- 4- 1
64.060-4-22	Autenrith, James	99,200	9,400	101,200	0	210	1			1- 33- 1
64.050-4-1.1	Avadikian, Beverly	54,600	11,900	54,600	0	210	1			1- 4- 5
64.043-3-31	Avila, Esmeralda (LU) S.	138,000	24,200	138,000	0	210	1			1- 4- 6
64.043-1-26	Avraham, Daniel Ben	142,000	14,600	142,000	0	210	1			1- 23-10
64.042-3-13	AZRE, LLC	400,200	132,600	400,200	0	453	1			1- 26-13
64.058-8-14	Azzopardi, Desmond D.	74,600	12,200	74,600	0	210	1			1- 61- 3
64.075-1-6	Babich, Arlene	74,000	11,100	74,000	0	210	1			1- 9- 8
64.043-3-50	Babich, Arlene O.	90,100	14,800	90,100	0	210	1			1- 11- 6
64.042-2-25	Backlund, Erik A.	53,600	8,300	53,600	0	210	1			1- 73- 8
64.059-6-20	Baker, Ceceile	114,900	13,900	114,900	0	220	1			1- 2- 4
64.051-5-29	Baker, Thomas	81,900	13,000	81,900	0	210	1			1- 88- 8
64.058-2-24.1	Ballan, Steven G.	32,000	6,900	32,000	0	483	1			1- 52- 5
Page Totals	Parcels	37	4,626,000	741,900	4,636,200					

Parcel Id	Name	2015	2016		Res Pct	Prp Cls	O C	R S	T C	Account Nbr
		Total Av	Land Av	Total Av						
64.075-2-30	Baltazar, Cynthia J.	204,800	38,300	204,800	0	210	W	1		1- 53- 9
64.059-8-13.1	Baltus, Ruth E.	136,000	14,300	136,000	0	210		1		
64.042-3-5	Balukjian, Naomi (LU).	124,500	21,500	124,500	0	210		1		1- 4-14
64.043-3-47	Banavar, Mahesh K.	144,900	17,000	151,000	0	210		1		1- 92- 1
64.051-3-7	Bansal, Vineet	125,000	18,400	125,000	0	210		1		1- 47- 7
64.050-4-38	Barksdale, Aaron L.	7,500	7,400	7,500	0	312	W	1		1- 33- 7
64.050-4-37	Barksdale, Miranda J.	20,000	20,000	307,800	0	210	W	1		1- 27- 6
64.050-1-42	Barrett, Brian	77,700	11,200	77,700	0	210		1		1- 14- 7
64.058-4-12	Barstow, Peter C.	340,000	22,200	340,000	0	481		1		1- 5- 9
64.042-2-11.1	Barstow Motors Inc	189,000	110,200	189,000	0	433		1		1- 5- 7.1
64.042-3-3.1	Barstow Motors Inc	173,000	153,000	273,000	0	331		1		1- 4- 4
64.042-3-17.1	Barstow Motors Inc	265,000	133,100	265,000	0	431		1		1- 5- 8
64.043-3-41	Barstow Motors, INC	11,300	11,300	11,300	0	311		1		1- 96-11
64.042-1-22	Barstow Realty Co Inc	402,000	123,400	410,000	0	447		1		1- 5-10
64.059-9-8.1	Bartell, Joshua	105,000	15,100	105,000	0	210		1		1- 68- 8
64.067-1-30	Bartell, Joshua D.	83,500	7,800	83,500	0	210		1		1- 89- 3
64.050-1-25	Bartow, Gary N.	44,100	7,600	44,100	0	210		1		1- 66- 8
64.050-7-1	Bassim, Behrooz	70,900	9,600	70,900	0	210		1		8-313- 9
64.042-2-24	Baxter, Mary (Estate)	50,900	6,700	50,900	0	210		1		1- 6- 7
64.067-7-8	Bay Street Beach Club, LLC	114,900	21,200	114,900	0	220	W	1		1- 32- 6
64.074-1-1	Baycura, Lawrence J.	101,800	13,500	101,800	0	210		1		1-102- 7
64.082-1-4	Bayside Cemetery Association	761,200	259,900	761,200	0	695	W	8		8-314-10
64.076-1-3.21	Beauchamp, William	7,200	7,200	7,200	0	311		1		
64.067-5-16.1	Beauchamp, William F.	85,000	12,800	85,000	0	220		1		1-100-15
64.043-3-37	Beaulieu, Gertrude (LU) S.	113,200	13,200	113,200	0	210		1		1- 6-14
64.043-3-27	Beaulieu, Elise M.	5,000	5,000	5,000	0	311		1		1- 6-13
64.043-3-28	Beaulieu, Elise M.	5,000	5,000	5,000	0	311		1		1- 6-12
64.050-6-20	Beck, Bernard F.	54,600	4,900	56,100	0	210		1		1- 13-14
64.050-5-12	Bellardini, Carmela J. (LU).	64,600	8,300	64,600	0	210		1		1-103- 8
64.043-2-30	Bellona, Christopher	180,000	21,600	180,000	0	210		1		1- 61-12
64.059-6-17	Belodoff, Jeffrey	55,400	7,100	55,400	0	210		1		1-103- 3
64.050-2-11	Bence, Peter	57,000	7,200	58,000	0	220		1		1-105- 2
64.035-3-23	Benda, Allen J.	196,700	19,500	196,700	0	210		1		1- 81-15
64.042-2-12.2	Benjamin Murphy Associates	285,000	106,700	285,000	0	452		1		
64.042-2-12.3	Benjamin Murphy Associates	240,000	89,400	240,000	0	452		1		
64.042-2-12.43	Benjamin Murphy Associates	5,000	5,000	5,000	0	330		1		
64.042-2-15	Benjamin Murphy Associates	420,000	196,000	420,000	0	452		1		

Parcel Id	Name	2015	2016		Res Pct	Prp Cls	O C	R S	T C	Account Nbr
		Total Av	Land Av	Total Av						
64.050-5-10	Bennett, Brian E.	36,800	7,800	36,800	0	210	1			1- 31-13
64.043-3-8	Bennett, Gary	130,000	18,700	130,000	0	210	1			1- 75- 6
64.050-3-30	Bennett, Jamie N.	84,000	11,100	84,000	0	220	1			1- 56-10
64.059-12-4	Bergan, William	121,800	12,100	121,800	0	210	1			1- 27-13
64.043-3-20.1	Bergeron, Donald	228,900	24,400	228,900	0	210	1			1- 45- 7
64.043-3-11	Bernard, Christopher D.	122,000	22,900	122,000	0	210	1			1- 27-12
64.050-4-48	Beta Tau Fraternity Alumni , Association	70,400	8,500	70,400	0	210	1			1-104-10
64.058-2-28	Bethel-Temple	350,000	38,100	350,000	0	620	8			8-311-10
64.050-4-19	BH Properties Inc	90,000	42,000	90,000	0	411	1			1- 92-10
64.050-7-20	BH Properties Inc	87,500	38,000	87,500	0	411	1			1- 92-11
64.059-12-19.1	BH Properties Inc	455,300	67,000	455,300	0	465	1			1- 92-13
64.075-1-5	BH Properties Inc	47,800	8,600	47,800	0	220	1			1- 7-11
64.074-1-4	Bigwarfe, Mark E.	55,000	11,600	55,000	0	210	1			1- 61- 6
64.059-8-2	Bird, Stephen	139,000	10,300	141,500	0	210	1			1- 87- 8
64.067-5-30	Bitely, Richard	94,000	7,600	94,000	0	210	1			1- 8- 6
64.043-3-5	Black, Kelly	140,000	20,700	140,000	0	210	1			1- 80- 6
64.042-3-6	Blair, Abbe J.	149,400	13,400	149,400	0	210	1			1- 8- 7
64.059-6-21	Blanchard, Kevin	175,000	42,600	175,000	0	411	1			1- 64- 1
64.075-1-23	Blanchard, Kevin J.	85,000	13,700	85,000	0	210	W 1			1- 61-15
64.051-4-30	Blethen, Matthew R.	73,000	13,900	73,000	0	210	1			1-105- 8
64.058-3-12	Blevins, Paul	225,000	52,000	225,000	0	482	1			1- 58-15
64.058-3-25.1	Blevins, Paul	200,000	200,000	200,000	0	330	1			1- 74- 2
64.059-7-9	Blevins, Rita	74,600	4,200	74,600	0	210	1			1- 52- 9
64.068-1-2	Blumentritt, Dylan	128,000	9,400	128,000	0	210	1			1-104- 2
64.068-2-5	Boatman, Paul (LU).	83,500	9,400	103,500	0	210	1			1- 8-13
64.075-1-13	Bollt, Erik M.	152,500	40,100	225,000	0	210	W 1			1- 7-10
64.068-1-15	Bond, Steve J.	60,400	14,100	60,400	0	210	1			1- 57-12
64.067-3-4	Bond, Steven	35,000	8,100	35,000	0	220	1			1- 9- 4
64.058-4-30.1	Bond, Steven J.	167,000	15,800	167,000	0	481	1			1- 93-10
64.067-1-26	Bond, Steven J.	64,000	6,200	64,000	0	210	1			1- 63-14
64.059-10-26	Bond , Steven J.	160,000	52,000	160,000	0	411	1			1- 28- 2
64.067-3-19	Bondellio, Frank	93,700	20,600	93,700	0	411	1			1- 5- 1
64.067-6-16	Bondellio, Frank	128,500	38,400	128,500	0	411	1			1- 9- 2
64.059-9-44	Bondellio, Sandra	6,400	6,400	6,400	0	311	1			1- 76- 5
64.051-6-23	Bonner, James A.	13,900	7,400	13,900	0	312	1			1- 47- 2
64.051-6-25	Bonner, James A.	104,900	20,800	104,900	0	210	1			1- 46-15
64.057-2-10	Boolani, Ali	93,500	42,100	93,500	25	411	1			1- 10- 8
Page Totals	Parcels		37	4,525,800	980,000	4,620,800				

Parcel Id	Name	2015	2016		Res Pct	Prp Cls	O C	R S	T C	Account Nbr
		Total Av	Land Av	Total Av						
64.059-9-41	Borsh, Donald P.	101,400	10,300	101,400	0	210	1			1- 88-13
64.043-3-3	Bou-Abdallah, Fadi	153,200	20,900	153,200	0	210	1			1- 17- 8
64.052-1-10	Boula, Jesse W.	62,000	6,200	84,000	0	210	1			1- 55- 4
64.043-3-49	Bovay, Robin R.	88,000	13,000	88,000	0	210	1			1- 21-12
64.067-7-19	Boyd, David	105,000	10,300	105,000	0	210	1			1- 34- 6
64.059-9-2	Boyle, Anthony	86,100	8,100	86,100	0	210	1			1- 86-13
64.051-2-5	Boysuk, Michael D.	66,000	16,000	66,000	0	210	1			1- 11-10
64.051-6-44	Bradburd, Daniel A.	99,800	11,800	99,800	0	210	1			1- 63- 4
64.042-2-2	Bradford, David C.	46,200	12,500	66,200	0	210	1			1- 17- 2
64.067-5-20	Bradish, Francis F (LU)	60,900	9,100	60,900	0	210	1			1- 10- 2
64.050-3-15	Bradish, Tracy L.	72,000	8,600	72,000	0	210	1			1- 34- 9
64.051-6-37	Bradshaw, Elizabeth	97,100	10,900	97,100	0	230	1			1- 10- 4
64.068-1-16	Bradshaw, Karen A.	59,300	9,900	59,300	0	210	1			1- 82- 9
64.050-2-16	Bradshaw, Richard G.	65,000	10,300	65,000	0	220	1			1- 86-15
64.067-7-20	Brehm, Lawrence	205,000	33,400	205,000	0	210	W 1			1- 44- 2
64.042-2-30	Briggs, Wendy-LC	39,900	7,500	39,900	0	210	1			1- 33-11
64.059-9-39.1	Britton, Adam R.	155,900	7,800	155,900	0	210	1			1- 81- 8
64.059-4-19	Broad Wave Enterprises	60,500	9,300	60,500	0	220	1			1- 82- 4
64.068-2-13.11	Brockriede, Ina (LU).	120,800	29,400	128,800	0	210	1			1- 53- 5.1
64.075-4-1	Brookfield	49,000	49,000	49,000	0	874	W 6 R			6-107- 5
64.067-7-35	Brosell, Joshua D.	72,600	5,500	72,600	0	210	1			1- 49- 6
64.059-9-31.1	Brotherton, Eleanor J.	178,000	47,900	180,000	30	418	1			1- 46- 6.1
64.059-12-13.1	Broughton, Thaddeus B.	94,500	15,100	94,500	0	210	1			1- 11- 2
64.075-1-24	Brouwer, David	149,100	22,100	149,100	0	210	W 1			1- 31- 5
64.075-2-17	Brouwer, Diane	131,200	23,200	131,200	0	210	1			1- 10- 9
64.059-9-1	Brouwer, Emily	124,900	8,000	124,900	0	220	1			1- 49-10
64.058-8-13	Brouwer, Helen	82,000	13,900	82,000	0	210	1			1- 11- 4
64.051-6-41	Brouwer, Peter	146,500	13,700	146,500	0	210	1			1- 88- 6
64.075-2-24	Brown, David E.	131,100	17,300	131,100	0	210	1			1- 11- 7
64.043-1-15	Brown, Geoffrey	177,400	18,200	252,000	0	210	1			1- 13- 5
64.059-4-20	Brown, Jeremy D.	69,000	7,900	17,900	0	220	1			1- 87- 6
64.067-2-24	Brown, Jeremy D.	68,000	8,100	68,000	0	220	1			1- 51- 3
64.042-1-14	Brown, Lisa	75,000	10,300	75,000	0	210	1			1-100- 3
64.075-2-33	Brown, Mitchell D.	350,000	29,200	350,000	0	210	1			1- 6- 9
64.050-1-35	Brown, Paul	82,000	10,800	82,000	0	230	1			1- 1- 4
64.051-6-26	Brown, Ronald	91,100	13,400	91,100	0	210	1			1- 47- 1
64.057-1-3	Brown, Vicky L.	34,100	3,600	34,100	0	210	1			1-101-14

Parcel Id	Name	2015	2016		Res Pct	Prp Cls	O C	R S	T C	Account Nbr
		Total Av	Land Av	Total Av						
64.067-3-24	Brown, William D.	140,000	12,200	140,000	0	411		1		
64.067-1-44	Brownlee, Bruce	85,000	11,100	85,000	0	210		1		1-103-15
64.066-2-5	BSSJ Enterprises, LLC	90,000	28,700	100,000	0	421		1		1- 75-15
65.053-1-9.1	Bt-Newyo LLC	430,000	170,000	430,000	0	447		1		
64.059-9-37	Buck, Will C.	136,500	8,100	136,500	0	210		1		1- 30-15
64.051-4-31.1	Buckton Holdings LLC	130,700	13,800	130,700	0	210		1		1- 45- 9
64.059-6-12	Buckton Holdings LLC	86,100	10,300	86,100	0	210		1		1- 21-15
64.068-2-28	Bullard, Marie	62,500	9,500	64,500	0	210		1		1- 11-13
64.068-2-32	Bullard, Marie	15,200	9,500	15,200	0	210		1		1- 11-14
64.051-4-19	Bullwinkel, Matthew	157,500	14,000	157,500	0	210		1		1- 88-12
64.074-1-2.1	Bunstone, Jim	105,000	17,900	105,000	0	210		1		1- 44- 4
64.060-4-15	Burley, Stevie A.	83,600	9,500	83,600	0	210		1		1- 24- 3
64.067-2-5	Burns, Jeanette E.	73,000	8,800	73,000	0	210		1		1- 23- 8
64.067-1-24	Burns, Robert	79,500	5,400	79,500	0	210		1		1- 35- 4
64.057-2-8	Burrell, Richard (LU).	79,800	10,700	79,800	0	210		1		1- 12-10
64.049-1-21	Bush, Sheryl A.	36,600	19,100	36,600	0	210	W	1		1- 12-14
64.050-5-16	Butchino, Helen (LU).	55,800	9,800	55,800	0	210		1		1- 12-15
64.058-3-28	Byrnes, Christine	75,000	7,400	75,000	0	220		1		1-100-14
64.049-1-2	Byrnes, Christine J.	115,000	11,400	115,000	0	210		1		1-105- 7
64.059-13-2	Caamano, Victor	110,200	10,100	110,200	0	210		1		1- 45-13
64.050-1-54	Cameron, Dale E.	38,400	9,300	38,400	0	220		1		1- 13-12
64.050-4-9	Cameron, Valerie	64,500	9,400	64,500	0	220		1		1- 18-14
64.059-4-4	Cameron, Valerie	87,900	31,000	87,900	0	411		1		1- 92- 7
64.068-2-36	Campbell, Martha	118,700	18,500	118,700	0	210		1		1- 93- 4
64.059-7-17	Canino, Joel M.	86,600	10,000	86,600	0	210		1		1- 98-10
64.042-2-12.42	Canton Potsdam Hospital	700,000	146,100	715,000	0	642		8		
64.051-5-1	Canton Potsdam Hospital	114,900	7,700	117,000	0	220		8		1- 27- 9
64.051-5-2	Canton Potsdam Hospital	147,000	9,000	149,000	0	210		8		1- 14- 1
64.051-5-7.1	Canton Potsdam Hospital	700,000	39,700	700,000	0	642		8		1- 74- 9
64.051-5-8	Canton Potsdam Hospital	171,200	13,800	171,200	0	210		1		1- 33- 4
64.051-5-9	Canton Potsdam Hospital	88,500	28,700	88,500	0	483		8		1- 65- 7
64.051-5-10	Canton Potsdam Hospital	108,000	10,800	108,000	0	483		8		1- 21- 5
64.051-5-11.11	Canton Potsdam Hospital	13,750,000	250,000	13,750,000	0	641		8		8-311- 8
64.051-5-15	Canton Potsdam Hospital	44,000	21,800	44,000	0	312		8		1- 94-14
64.051-5-16	Canton Potsdam Hospital	138,700	12,300	138,700	0	210		8		1- 55-10
64.051-5-17	Canton Potsdam Hospital	79,600	31,000	79,600	0	411		8		1- 2- 2
64.051-5-18	Canton Potsdam Hospital	120,800	7,400	120,800	0	210		8		1- 88-11
Page Totals	Parcels		37	18,705,800	1,053,800	18,736,900				

Parcel Id	Name	2015	2016		Res Pct	Prp Cls	O C	R S	T C	Account Nbr
		Total Av	Land Av	Total Av						
64.051-5-19	Canton Potsdam Hospital	97,300	11,500	97,300	0	210		8		1- 31-10
64.051-5-20	Canton Potsdam Hospital	175,000	30,000	175,000	0	283		8		1- 6-15
64.051-5-21	Canton Potsdam Hospital	93,200	8,000	93,200	0	210		8		1- 94- 5
64.051-5-24	Canton Potsdam Hospital	147,700	12,300	147,700	0	210		8		1- 91- 3
64.051-6-2	Canton Potsdam Hospital	94,500	10,900	94,500	0	210		8		1- 9- 9
64.051-6-5	Canton Potsdam Hospital	44,900	34,900	44,900	0	438		8		1- 58-18
64.051-6-6	Canton Potsdam Hospital	39,100	29,100	39,100	0	438		8		1- 97-11
64.051-6-9	Canton Potsdam Hospital	53,000	43,000	53,000	0	438		8		1- 97- 9
64.052-1-14.2	Canton Potsdam Hospital, Foundation Inc	2,500,000	400,000	2,500,000	0	465		8		
64.051-5-13.1	Canton-Potsdam Hospital	2,650,000	76,600	2,650,000	0	642		8		1- 74-11
64.051-6-3	Canton-Potsdam Hospital	103,400	11,300	103,400	0	210		1		1- 70- 5
64.051-6-4	Canton-Potsdam Hospital	76,100	11,300	61,300	0	312		8		1- 56- 4
64.051-6-7.1	Canton-Potsdam Hospital	350,000	78,600	350,000	0	465		1		1- 37- 4
65.053-1-1.1	Canton-Potsdam Hospital	331,600	155,000	331,600	0	484		8		1- 30- 3
64.035-2-9	Cappello, Frank	154,000	17,900	154,000	0	210		1		1- 15- 2
64.035-2-10	Cappello, Frank	12,500	12,500	12,500	0	311		1		1- 15- 1
64.067-4-19	Cappello, Patrick J.	105,000	10,500	145,000	0	210		1		1- 29-14
64.060-2-7	Cardinal, Mark R.	165,900	18,400	165,900	0	210		1		1- 7- 7
64.050-1-47	Carey, Jared T.	78,000	11,200	78,000	0	210		1		1-104- 8
64.059-8-6	Carl, Brian S.	142,800	18,300	142,800	0	210		1		1- 16-11
64.059-8-7	Carl, James & Susan	120,800	10,400	120,800	0	210		1		1- 14- 8
64.043-1-20	Carlisle, Robert	88,300	17,000	88,300	0	210		1		1- 56- 3
64.043-3-17.1	Carney, Jeremy	210,000	22,600	212,000	0	210		1		1-100- 9
64.043-3-35	Carrington, Ruth-LU	89,100	13,200	89,100	0	210		1		1- 61- 7
64.043-1-29.1	Carroll, William J.	140,000	22,800	140,000	0	210		1		
64.075-2-19	Carter, Carl	14,400	14,400	14,400	0	311		1		1- 14-12
64.067-1-28	Carter, Carl E.	82,500	8,600	82,500	0	210		1		1-102-14
64.059-10-22	Carvill, John F.	95,000	31,000	95,000	0	483		1		1- 30-14
64.059-7-10	Casey, Geraldine (LU).	73,500	6,600	73,500	0	210		1		1- 15- 3
64.050-1-31	Casey, Michael	52,900	6,700	52,900	0	210		1		1- 38-14
76.026-1-1	Casey, Patrick W.	2,200	2,200	2,200	0	311	W	1		999.033
64.059-7-26	Casper, Stephen T.	93,500	7,900	93,500	0	210		1		1- 11- 3
64.059-8-15	Cassel, Kathleen A.	92,500	9,600	92,500	0	220		1		1- 56- 6
64.051-6-19	Cateforis, Vasily	120,000	12,300	141,800	0	210		1		1- 15- 8
64.068-1-3	Catel, Mylene J.	104,000	9,400	122,000	0	210		1		1- 68- 7
64.067-4-5	Cerwonka, Robert	74,000	10,200	74,000	0	210		1		1- 15-10
64.043-4-2	Cesium Property	2,300,000	302,000	2,300,000	0	411		1		1- 60- 5

Parcel Id	Name	2015	2016		Res Pct	Prp Cls	O C	R S	T C	Account Nbr
		Total Av	Land Av	Total Av						
64.043-1-27	Cetinkaya, Cetin	121,500	15,500	121,500	0	210	1			1- 35- 6
64.050-5-31	Chambers, Holly E.	8,400	7,900	8,400	0	312	W	1		1- 38- 7
64.050-5-32	Chambers, Holly E.	55,600	5,300	55,600	0	210	W	1		1- 99- 7
64.058-1-6	Chambers, Howard I.	76,100	14,000	76,100	0	210	W	1		1-103-11
64.050-3-14	Chapin, Michael	99,800	8,600	99,800	0	210		1		1- 54- 5
64.050-3-9	Chapman, Kerrith B.	70,400	4,700	70,400	0	210		1		1-106- 7
64.059-10-13	Charlebois, Jackson P.	92,400	13,900	92,400	0	210		1		1- 62- 7
64.067-5-21	Charlebois, John	73,000	13,500	73,000	0	210		1		1- 10- 1
64.067-3-9	Charlebois, Joseph F. Jr.	62,500	8,600	62,500	0	210		1		1- 45-15
64.050-4-16	Charlebois, Joseph F.	59,000	8,800	59,000	0	220		1		1- 15-14
64.057-3-2	Charlebois Holdings, LLC	80,900	41,300	80,900	0	449		1		1- 85- 2
64.057-3-3	Charlebois Holdings, LLC	160,000	50,500	160,000	0	483		1		1- 85- 3
64.050-4-35	Charleson, Samuel R.	47,000	5,600	49,500	0	210		1		1-104-15
64.075-1-25	Chatelle, Stephen L.	89,200	20,800	89,200	0	210	W	1		1- 16- 1
64.051-4-22	Cheng-Cheng, Ming	134,900	10,300	134,900	0	210		1		1- 84- 1
64.060-4-16	Chichester, Andrew	89,200	14,100	89,200	0	210		1		1- 85-15
64.060-3-9	Chorba, Nancy R.	189,000	29,600	189,000	0	210		1		1- 33-12
64.067-1-25	Christian Fellowship Center of	200,000	60,900	200,000	0	620		8		8-314- 2
64.059-12-16.1	Christian Science Church	250,000	51,300	250,000	0	620		8		8-311-13
64.051-6-22	Christman, Shirley	88,500	9,800	88,500	0	220		1		1- 16- 6
64.043-2-24	Chungfat, Shockpin	24,800	24,800	24,800	0	311		1		1- 75-13
64.043-2-26	Chungfat, Shockpin	208,400	28,700	212,000	0	210		1		1- 75-12
64.058-8-3	Chungfat, Shockpin C.	124,500	44,400	124,500	0	465		1		8-111-12.1
64.043-2-12	Church of Jesus Christ of, Latter Day Saints	1,050,000	77,900	1,050,000	0	620		8		8-114- 3
64.043-2-34	Church of Jesus Christ of LDS		10,000	10,000	0	311		1		
64.043-1-21	Clanton, Barbara	74,000	16,200	74,000	0	210		1		1- 93-15
64.067-2-20	Clapper, Darrell A.	112,100	10,300	112,100	0	210		1		1-104-11
64.051-2-15	Clark, Edwin II.	91,400	11,300	91,400	0	210		1		1- 31-12
64.059-9-13	Clark, Geoffrey	179,500	12,300	179,500	0	210		1		1- 69- 4
64.060-4-24	Clark, Kimberly K.	90,300	9,500	90,300	0	210		1		1- 50- 4
64.057-2-5	Clark, Ronald Jr.	67,200	8,100	67,200	0	210		1		1- 90- 1
64.065-2-5	Clarkson Phi Kappa Sigma Inc.	9,700	9,700	9,700	0	311		1		1- 36- 7
64.059-10-1	Clarkson University	5,274,800	77,300	5,274,800	0	613		8		8-308-15
64.059-10-1./2	Clarkson University	465,200	0	465,200	0	613		8		8-308-10
64.059-10-2	Clarkson University	1,974,300	75,700	1,974,300	0	613		8		8-300- 7
64.059-10-3	Clarkson University	266,000	49,300	266,000	0	613		8		8-310- 4
64.059-10-21	Clarkson University	162,000	42,800	162,000	0	613		8		1- 3- 4
Page Totals	Parcels		37	12,221,600	903,300	12,237,700				

Parcel Id	Name	2015	2016		Res Pct	Prp Cls	O C	R S	T C	Account Nbr
		Total Av	Land Av	Total Av						
64.059-10-24	Clarkson University	176,800	38,200	176,800	0	613		8		8-310- 7
* 64.065-1-9	Clarkson University	700	700	700	0	311		8		1-175-3
64.065-1-9.1	Clarkson University		700	62,500	0	210		8		1-175-3
64.065-1-10	Clarkson University	2,200	2,200	2,200	0	330		8		1- 92- 3
* 64.065-1-11.21	Clarkson University	54,100	50,100	54,100	0	433		8		
64.065-1-13.2	Clarkson University	426,200	164,000	426,200	0	613		8		
64.065-3-1	Clarkson University	195,000	195,000	195,000	0	613		8		
64.065-3-2	Clarkson University	244,000	44,000	44,000	0	613		8		
64.065-3-3	Clarkson University		23,900	89,200	0	210		8		
64.065-3-5	Clarkson University		164,000	426,200	0	613		8		
64.065-3-7	Clarkson University		132,000	132,000	0	613		8		
64.065-3-8.1	Clarkson University		48,600	48,600	0	484		8		
64.065-3-9.1	Clarkson University		10,600	62,500	0	210		8		1-175-3
64.065-3-10	Clarkson University		9,500	9,500	0	311		8		
64.065-3-11	Clarkson University		120,500	120,500	0	613		8		
64.065-4-1	Clarkson University	16,000,000	240,000	16,000,000	0	613		8		
64.066-4-9.2	Clarkson University	34,400	34,400	34,400	0	330		8		
64.066-4-11.1	Clarkson University	4,000,000	1,913,500	4,000,000	0	613	W	8		8-308- 6
64.066-4-11.1/2	Clarkson University	3,000,000	0	3,000,000	0	613		8		8-309- 5
64.066-4-11.1/3	Clarkson University	4,600,000	0	4,600,000	0	613		8		8-309- 6
64.066-4-11.1/5	Clarkson University	3,000,000	0	3,000,000	0	613		8		8-309-10
64.066-4-11.1/6	Clarkson University	349,000	0	349,000	0	613		8		8-309-11
64.066-4-11.1/7	Clarkson University	700,000	0	700,000	0	613		8		8-309-12
64.066-4-11.1/8	Clarkson University	192,500	0	192,500	0	613		8		8-309-13
64.066-4-11.1/10	Clarkson University	1,150,000	0	1,150,000	0	613		8		8-309-15
64.066-4-11.1/11	Clarkson University	2,800,000	0	2,800,000	0	613		8		8-310- 1
64.066-4-11.1/12	Clarkson University	410,000	0	410,000	0	613		8		8-310- 2
64.066-4-11.1/13	Clarkson University	138,000	0	138,000	0	613		8		8-310- 3
64.066-4-11.1/14	Clarkson University	13,350,000	0	13,350,000	0	613		8		8-310- 9
64.066-4-11.1/15	Clarkson University	5,200	0	5,200	0	613		8		8-310-14
64.066-4-11.1/16	Clarkson University	320,000	0	320,000	0	613		8		8-310-18
64.066-4-11.1/18	Clarkson University	4,000,000	0	4,000,000	0	613		8		8-311- 1
64.066-4-11.1/19	Clarkson University	8,500,000	0	8,500,000	0	613		8		8-311- 3
64.066-4-11.1/20	Clarkson University	4,400,000	0	4,400,000	0	613		8		8-311- 5
64.066-4-11.1/21	Clarkson University	1,000,000	0	1,000,000	0	613		8		8-311- 7
64.066-4-11.1/22	Clarkson University	6,430,000	0	6,430,000	0	613		8		
64.066-4-11.1/23	Clarkson University	6,300,000	0	6,300,000	0	613		8		

Parcel Id	Name	2015	2016	Res Pct	Prp Cls	O C	R S	T C	Account Nbr
		Total Av	Land Av						
64.066-4-11.1/24	Clarkson University	318,000	0	0	613		8		
64.066-4-11.1/25	Clarkson University	2,800,000	0	0	613		8		
64.066-4-11.1/26	Clarkson University	4,000,000	0	0	613		8		
64.066-4-11.1/31	Clarkson University	29,500,000	0	0	613		8		
64.066-4-11.1/32	Clarkson University	20,000	0	0	613		8		
64.066-4-11.1/33	Clarkson University	461,600	0	0	613		8		
64.066-4-11.1/34	Clarkson University	12,000,000	0	0	613		8		
64.066-4-11.1/35	Clarkson University	2,850,000	0	0	210		8		
64.066-4-11.1/36	Clarkson University	6,000,000	0	0	613		8		
64.066-4-11.1/38	Clarkson University	22,000,000	0	0	613		8		
64.067-3-1	Clarkson University	376,900	376,900	0	613		8		8-308- 5
64.067-3-1./1	Clarkson University	675,000	0	0	613		1		
64.067-3-1./2	Clarkson University	2,556,000	0	0	613		1		8-308-12
64.067-3-1./3	Clarkson University	918,000	0	0	613		8		8-308-13
64.067-3-1./4	Clarkson University	368,800	0	0	613		8		8-308-14
64.067-3-1./5	Clarkson University	7,000,000	0	0	613		8		8-309- 2
64.067-3-1./8	Clarkson University	3,000,000	0	0	613		8		8-308- 9
64.067-3-2	Clarkson University	19,000	19,000	0	613		8		1- 38- 6
64.067-3-22	Clarkson University	79,000	50,100	0	330		1		1- 32-13
64.073-1-1.1	Clarkson University	4,063,700	4,063,700	0	613		8		
65.046-1-2	Clarkson University	235,400	193,400	0	613		8		
64.051-4-35	Claxton, Austie E.	125,100	12,600	0	210		1		1- 95- 3
64.058-6-12	Clemons, Kevin P.	46,200	6,400	0	210		1		1- 86- 9
64.065-2-1	Clicquennoi, Bruce	185,000	34,000	0	421		1		1- 46- 3
64.065-2-2.1	Clicquennoi, Bruce T.	73,500	35,400	0	331		1		1- 44-11
64.059-12-2	Close, Sarah K.	110,000	10,300	0	210		1		1- 41- 8
* 64.042-2-21	Clough, James	5,000	5,000	0	311		1		1- 17- 6
64.042-2-21.1	Clough, James E.		5,000	0	311		1		1- 17- 6
64.042-2-22	Clough, James E.	69,300	6,300	0	210		1		1- 17- 5
64.059-11-17	Coates, Nikki D.	123,000	26,800	0	483		1		1- 91-15
64.035-2-3	Cole, Dorothy M.	182,700	20,600	0	210		1		1- 18- 3
64.050-6-12	Cole, Justin E.	94,500	13,200	0	210		1		1- 1-14
64.058-8-15	Cole, Paul	99,500	8,500	0	210		1		1- 10-14
64.051-4-26	Coleman, Geoffrey	225,800	19,500	0	210		1		1-103- 9
64.050-4-17	Coleman, Jerry R.	97,500	32,900	0	411		1		1- 83- 1
64.065-2-7.1	Coleman, Jerry R.	57,800	16,200	0	210		1		1- 40-14
64.065-2-8	Coleman, Jerry R.	57,800	7,800	0	210		1		1- 40-13
Page Totals	Parcels		36		100,789,100		4,958,600		100,975,200

Parcel Id	Name	2015	2016		Res Pct	Prp Cls	O C	R S	T C	Account Nbr
		Total Av	Land Av	Total Av						
64.065-2-12	Coleman, Jerry R.	1,500	1,500	1,500	0	311		1		
64.068-1-8	Coleman, Jerry R.	68,000	10,700	68,000	0	220		1		1- 14- 6
64.068-2-26	Coleman, Mark	134,400	9,500	134,400	0	210		1		1- 28- 8
64.068-2-33	Coleman, Mark	6,200	6,200	6,200	0	311		1		1- 28- 9
64.068-2-34	Coleman, Mark	6,200	6,200	6,200	0	311		1		1- 27- 2
64.058-4-58	Collins, Christopher T.	82,000	4,500	82,000	0	481		1		1- 26- 5
64.067-4-17	Collins, Ruth	50,900	8,500	50,900	0	210		1		1- 18- 6
64.035-1-13	Community Bank NA	174,000	95,000	174,000	0	462		1		1- 81- 6
64.058-8-2	Community Bank NA	860,000	76,600	860,000	0	463		1		1- 81- 7
64.067-5-24	Compeau, Keith W.	72,500	8,400	72,500	0	220		1		1- 85-14
64.075-2-32	Conley, Walter	173,100	45,100	173,100	0	210	W	1		1- 34-13
64.051-6-32	Conlon, Tyler	82,500	12,700	148,000	0	220		1		1-103-12
64.067-5-17.1	Connolly, Timothy	54,100	17,300	54,100	0	210		1		1- 31- 2
64.075-2-28	Connors, Edna M.	243,000	39,800	243,000	0	210	W	1		1- 2-12
64.067-5-29	Conrad, Jill	86,600	9,000	86,600	0	210		1		1- 81-10
64.042-2-8	Converse, Derek L.	65,100	12,400	65,100	0	210		1		1- 64- 9
64.060-1-13	Cook, Elise L. (LU).	79,500	12,400	79,500	0	210		1		1- 70- 7
64.059-6-23	Cooley, Vincent	2,500	2,500	2,500	0	311		1		8-312-14
64.059-6-11	Cooley, Vincent F.	69,500	13,000	69,500	0	220		1		1- 46- 8
64.057-2-11.212	Corbett, Crysta L.	67,200	11,200	67,200	0	210		1		
64.057-2-6	Corbett, James	69,500	8,200	69,500	0	210		1		1- 19- 5
64.057-2-3.1	Corbett, Michael	72,000	10,000	72,000	0	210		1		1- 57- 4
64.058-6-21	Corbett, Sean M.	85,000	9,500	85,000	50	220	W	1		1- 19- 6
64.042-1-16	Corcoran, Carolyn R.	67,500	10,300	67,500	0	210		1		1-101-15
64.050-1-19.11	Corneau, Thomas	42,000	9,800	42,000	0	210		1		1- 72-10
64.068-1-11	Corneau, Thomas F.	89,500	36,900	89,500	0	411		1		1- 78-13
64.068-1-4	Coskran, Kenneth	126,800	9,400	126,800	0	210		1		1- 20- 1
64.058-3-30	Council Of Religious Concern	72,200	15,700	45,000	0	483		8		1- 39- 8
64.058-8-6	Countryside ALF, LLC	180,000	120,000	180,000	0	486		1		1- 3-11
64.066-2-6.2	Countryside ALF, LLC	2,400	2,400	2,400	0	330		1		1-72-13.2
64.059-2-20	Crary, Robert	104,500	7,800	104,500	0	210		1		1- 8-11
64.067-1-37	Crawford, Jennifer Elizabeth	90,000	6,500	90,000	0	210		1		1- 41-12
64.043-1-9.1	Crispo, Alexander	124,500	17,800	124,500	0	210		1		1- 19-11
64.067-6-13	Cross, John	97,100	16,600	124,000	0	210		1		1- 45-12
64.068-1-7	Cruger, Thomas	143,000	8,400	143,000	0	210		1		1- 48-14
64.059-10-38	Crump, Darrin	152,000	15,700	152,000	0	230		1		1- 14- 9
64.058-1-11	CSX Transportation Inc	47,600	47,600	47,600	0	843		7		6-107-14
Page Totals	Parcels		37	3,944,400	755,100	4,009,600				

Parcel Id	Name	2015	2016		Res Pct	Prp Cls	O C	R S	T C	Account Nbr
		Total Av	Land Av	Total Av						
64.058-1-12	CSX Transportation Inc	1,250,000	270,700	1,250,000	0	842	7			6-108- 1. 1
64.060-4-10	Cullen, Charlotte Anne	70,900	11,200	70,900	0	210	1			1- 96-12
64.050-6-4	Cunha, Charles	76,300	19,600	76,300	0	220	1			1- 88- 7
64.051-4-27	Curry, David	153,100	13,000	153,100	0	210	1			1- 78- 3
64.042-2-23	Curtin, Margaret	88,700	6,700	88,700	0	210	1			1- 21- 8
64.042-1-4.11	Curtis, James	47,000	45,500	47,000	0	438	1			1- 21- 9
64.042-1-4.31	Curtis, James	87,100	87,100	87,100	0	330	1			
64.042-1-4.121	Curtis, James	507,800	124,700	507,800	0	421	1			
64.034-1-2	Curtis, Jean	487,000	145,100	487,000	0	421	1			
64.050-1-22.1	Cutler, Christopher J.	96,600	8,700	96,600	0	210	1			1-101-12
64.060-4-19	Cutler, Peter J.	119,000	9,400	119,000	0	210	1			1-104- 6
64.067-3-11	Dailey, William	106,400	9,400	107,900	0	220	1			1- 19- 1
64.043-1-7	Dalton, James	130,200	18,100	130,200	0	210	1			1- 41-14
64.050-6-5	Dalton, James T.	65,900	7,900	65,900	0	210	1			1- 67- 2
64.051-6-29	Dalton, Sharon L.	80,800	6,400	80,800	0	210	1			1- 52- 6
64.059-10-23	Dammann, Timothy W.	78,000	10,300	78,000	0	210	1			1- 49- 3
64.058-2-30	Damon, Timothy	88,000	10,700	88,000	0	220	1			1- 67- 8
64.067-4-18	Dana, Derek D.	85,600	8,500	92,000	0	210	1			1- 83-15
64.050-4-41	Dangremond, Peter G.	68,500	4,800	68,500	0	220	1			1- 24- 2
64.059-10-12	Daniels, Elizabeth A.	153,500	11,300	153,500	0	220	1			1- 79- 6
64.058-6-34	Daniels, Jonathan A.	76,500	13,800	76,500	0	220	1			1-104- 7
64.059-2-14	Daniels, Joseph A.	99,600	11,300	99,600	0	210	1			1- 64- 6
64.058-3-34	Daniels, Kevin	56,500	8,100	56,500	0	230	1			1- 62-15
64.058-3-33	Daniels, Kevin M.	105,000	24,800	105,000	0	411	1			1-105-13
64.060-3-4	Daniels, Melanie R.	87,500	10,300	87,500	0	210	1			1-106- 3
64.058-6-19	Daniels, Ryan P.	60,000	25,000	211,000	0	411	W 1			1- 39- 1
64.058-6-22	Daniels, Ryan P.	90,000	14,700	90,000	0	230	W 1			1- 78- 8
64.059-8-17	Darie, Costel	154,500	6,800	158,500	0	210	1			1- 77-11
64.043-1-4	Das, Indrani	156,400	15,800	156,400	0	210	1			1- 23-13
64.059-2-11	Davidson, William E.	107,000	13,700	107,000	0	210	1			1- 57- 1
64.067-2-21	Davis, Alpheus G.	99,600	10,300	99,600	0	210	1			1- 23- 9
64.060-4-23	Davis, Lyndon G.	72,400	9,500	72,400	0	210	1			1-103- 5
64.059-2-18	Davis, Pota J.	110,200	9,200	110,200	0	210	1			1-102- 6
64.051-4-12	Davis, Wade A.	171,200	30,100	171,200	0	210	1			1- 5-12
64.059-4-14	Dean, Doyle R.	81,000	8,800	81,000	0	210	1			1- 20-13
64.060-4-9	Debo, Matthew N.	68,000	15,400	68,000	0	210	1			1- 12- 1
64.057-2-7	DeGray, Stephanie	66,700	11,500	66,700	0	210	1			1- 30- 9
Page Totals	Parcels		37	5,502,500	1,068,200	5,665,400				

Parcel Id	Name	2015	2016		Res Pct	Prp Cls	O C	R S	T C	Account Nbr
		Total Av	Land Av	Total Av						
64.058-8-1	Delhotal, Ted-Trust C.	420,000	113,500	420,000	0	421	1			8-111-11
64.059-7-8	Delong, Jondavid	145,500	12,300	147,500	0	220	1			1- 37-15
64.042-3-8	Delorme, Gary	97,600	11,300	97,600	0	210	1			1- 71-13
64.043-3-48	Delorme, Gary & Pauline	75,600	13,000	75,600	0	210	1			1- 35- 8
64.035-3-16	Delosh, Patricia J.	91,400	16,000	91,400	0	210	1			1- 64-10
64.059-10-5	Delta Kappa Theta Fraternity	140,000	39,600	140,000	0	418	1			1- 32- 7
64.065-2-4	Delta Zeta Natl Housing Corp	185,000	42,000	185,000	0	418	1			1- 4-13
64.058-8-20	Demo, David	148,000	46,500	148,000	0	485	1			8-110- 5
64.059-6-22	Dempsey, John P.	117,500	13,500	117,500	0	220	1			1- 64- 3
64.049-1-13	Deon, Marsha J.	60,000	11,500	60,000	0	210	1			1-106- 1
64.067-5-11	Deperno, Kay L.	107,600	11,500	107,600	0	210	1			1- 45- 2
64.059-9-15	DeRosa, Thomas M.	152,800	10,500	152,800	0	210	1			1- 12- 5
64.050-1-48	Despaw, Mitchell J.	50,400	9,300	50,400	0	210	1			1- 24- 7
64.035-3-4	Deuel, Ryan P.	107,100	15,800	107,100	0	210	1			1- 77-14
64.058-8-17	Deuel, Ryan P.	120,800	8,700	120,800	0	210	1			1- 94-12
64.050-6-7	Dewar, John	144,900	13,500	144,900	0	210	1			1- 18- 9
64.058-3-37	DeWicke,Inc	59,500	6,600	59,500	0	230	1			1- 96- 1
64.043-2-16	Dhaniyala, Suresh	167,000	18,900	167,000	0	210	1			1- 61-11
64.059-10-7.1	DiCoby, Adam	255,000	25,300	260,000	0	210	1			1- 38-13
64.067-3-23	Diederich, Ronny J.	108,500	12,200	108,500	0	220	1			1-105- 9
64.051-6-16	Digiovanna, Joseph	167,500	13,900	167,500	0	210	1			1- 47- 9
64.075-1-15	Dilger, Steve S.	78,000	12,300	79,000	0	210	1			1- 94- 6
64.059-9-47	Dobbs, Sherry E. Jr.	83,000	9,600	145,500	0	230	1			1- 7- 3
64.026-1-5	Dodds, Thomas (LU)	110,200	23,000	110,200	0	210	1			
64.051-4-36	Donaldson, Elizabeth A.	64,000	12,600	64,000	0	210	1			1- 43-11
64.050-4-47	Dooley, Smylin	107,000	6,600	107,000	0	210	1			1-106- 8
64.051-4-24	Doucet, Mary S.	64,500	10,300	64,500	0	210	1			1- 84-14
64.067-7-25	Douglas, Diana	73,000	14,900	73,000	0	210	W 1			1- 59- 4
64.059-12-10	Dow, Tanya	73,000	12,800	73,000	0	220	1			1- 7- 1
64.067-2-28	Dow, Tanya	112,000	5,100	112,000	0	210	1			1- 26- 7
64.067-2-29	Dow, Tanya	6,800	6,800	6,800	0	311	1			1- 26- 6
64.050-3-2	Dow, Tracy A.	8,200	8,200	8,200	0	311	1			1- 69-10
64.067-2-2	Dow, Tracy A.	83,900	6,200	83,900	0	210	1			1-104-13
64.067-7-9	Dow, Tracy A.	71,900	14,500	71,900	0	210	W 1			1- 63- 6
64.067-4-7	Downing, Caroline J.	79,100	6,300	79,100	0	210	1			1- 7- 2
64.059-9-18	Doyle, Brian K.	144,000	10,300	144,000	0	210	1			1- 50- 1
64.035-3-14	Drifmeyer, Jeffrey	103,200	16,900	103,200	0	210	1			1- 3-12
Page Totals	Parcels		37	4,183,500	641,800	4,254,000				

Parcel Id	Name	2015	2016		Res Pct	Prp Cls	O C	R S	T C	Account Nbr
		Total Av	Land Av	Total Av						
65.053-1-4	Dubois, Bertha	65,600	18,600	65,600	0	210	1			1- 26- 9
64.059-4-2	Dudek, Daniel J.	188,000	14,900	188,000	0	210	1			1- 95-10
64.043-3-7	Dufour, Rebecca M.	104,500	17,200	104,500	0	210	1			1- 81- 5
64.059-10-33	Dulfer, Johannes H.	128,000	13,700	133,000	0	230	1			1- 61- 8
64.059-10-34	Dulfer, Johannes H.	210,000	10,300	210,000	0	210	1			1- 83- 5
64.059-10-35.1	Dulfer, Johannes H.	4,800	4,800	4,800	0	311	1			1- 77- 7
64.058-1-5	Dunham, Jacquelin	58,000	6,400	58,000	0	210	1			1- 86- 7
64.050-4-10	Durham, Jack Anthony	78,000	9,400	78,000	0	210	1			1- 12-13
64.059-5-9.1	Duve', Nicole	124,000	34,200	124,000	0	411	1			1- 2- 8
64.050-3-21	Dwyer, David	62,000	8,300	62,000	0	220	1			1- 27- 8
64.051-3-8	Dwyer, David	137,800	20,700	137,800	0	210	1			1- 25- 8
64.059-11-7	Dwyer, Donald J. Jr.	265,000	70,200	265,000	0	454	1			1- 20-11
64.043-1-10.1	Edwards, Marvin L.	135,400	15,700	135,400	0	210	1			1- 27-14
64.075-2-15	Edzwald, James K.	209,000	18,400	209,000	0	210	1			1- 52- 2
64.049-1-11	Einbinder, Robin	71,900	18,400	71,900	0	210	1			1-106- 5
64.058-4-47	El Caballo Negro, LLC	260,000	11,500	300,000	0	481	1			1- 28- 3
64.059-4-17	Eldridge, Mildred	85,300	9,300	85,300	0	210	1			1- 28- 4
64.058-4-60	Elks Lodge No 2074 Bpoe	184,100	45,200	184,100	0	534	1			1- 28- 5
64.050-2-8	Ellingsen, Harold Jr.	89,200	11,100	89,200	0	210	1			1- 81-12
64.043-1-3	Elliott, Sarah C.	170,600	17,900	170,600	0	210	1			1- 89-14
64.068-3-4	Ellis, David William	74,000	14,300	74,000	0	220	1			1- 28-13
64.059-6-19	Ellis, John R.	199,500	9,600	199,500	0	210	1			1- 3- 1
64.060-1-6.2	Ellison, Sean	108,800	14,000	108,800	0	210	1			1- 39- 3.2
64.050-3-28	Ells, Michael	80,700	10,800	80,700	0	210	1			1- 28-15
64.035-2-1	Emanuel Baptist Church	782,800	108,400	782,800	0	620	8			
64.057-2-15	Emerson, Donna	82,500	8,900	82,500	0	220	W 1			1- 46-10
64.057-2-14	Emerson, James	69,500	15,000	69,500	0	220	W 1			1- 29- 1
64.058-1-2.2	Emlaw Realty Inc	30,000	30,000	30,000	0	330	W 1			
64.058-6-23	Emlaw Realty Inc	85,000	33,100	85,000	0	433	W 1			1- 29- 3
64.066-4-7	Enache, Eva	70,000	33,200	70,000	0	411	1			1- 41- 7
64.075-1-22	Eno, Larry	94,000	13,000	94,000	0	210	1			1- 94- 7
64.067-6-8	Entrust Arizona LLC	76,100	13,000	76,100	0	210	1			1- 56- 7
64.075-1-4	Entrust Arizona LLC	61,400	8,600	61,400	0	210	1			1- 39- 6
64.059-4-13	Eshkol-Koplowitz, Noa	74,000	9,800	74,000	0	210	1			1- 46- 7
64.050-6-6	ETVA Property Management LLC	89,500	14,500	89,500	0	220	1			1-100- 4
64.067-6-15	Eurto, Paul	77,500	11,700	77,500	0	220	1			1- 9- 3
64.067-4-20	Ewart, Glen	82,200	9,000	82,200	0	210	1			1- 17- 1
Page Totals	Parcels		37	4,768,700	733,100	4,813,700				

Parcel Id	Name	2015	2016		Res Pct	Prp Cls	O C	R S	T C	Account Nbr
		Total Av	Land Av	Total Av						
64.043-3-9	Faber, Brenton	184,000	18,700	184,000	0	210	1			1- 81- 3
64.060-1-8	Fair-Schulz, Robby A.	153,300	12,200	153,300	0	210	1			1- 72- 1
64.059-5-21	Farina Revocable Family Trust	173,200	10,900	173,200	0	210	1			1- 98-11
64.060-2-27.12	Farm Credit East, ACA	398,000	162,000	511,400	0	464	1			
64.050-5-8.1	Farmer, Geralyn	62,800	10,600	62,800	0	210	1			1- 54- 3
64.059-10-9	Farney, Matthew N.	78,500	8,000	78,500	0	210	1			1- 63- 1
64.058-4-44.1	Farrago Inc, The	194,000	8,900	194,000	0	481	1			1-100-10
64.068-1-9	Fearlbridge Enterprises LLC	64,500	13,100	64,500	0	220	1			1- 49-15
64.050-4-43	Fearlbridge Enterprises, LLC	52,500	6,600	59,100	0	220	1			1- 72-14
64.075-1-31	Fearlbridge Enterprises, LLC	56,400	7,600	56,400	0	220	1			1- 28-14
64.067-2-15	Ferriter, James	115,000	36,700	115,000	0	483	1			1- 99-11
64.050-4-5	Ferro, Andrea R.	52,000	7,400	52,000	0	210	1			1- 99-13
64.044-1-1.1	Fiacco, Thomas	16,500	16,500	16,500	0	314	1			1-30-13.1
64.075-2-3	Fiacco, Thomas Jr.	69,000	12,600	69,000	0	220	1			1- 36- 5
64.035-3-25	Fiesinger, Jane (Estate)	104,500	15,800	104,500	0	210	1			1- 10-10
64.060-1-19	Firl, David M.	98,000	12,300	98,000	0	210	1			1- 65- 8
64.059-11-18	First Methodist Church	150,000	19,700	150,000	0	620	8			8-313- 8
64.059-11-19	First Methodist Church	1,000,000	54,300	1,000,000	0	620	8			8-312- 3
64.059-12-22	First Niagara Bank	684,000	51,600	684,000	0	461	1			1- 60- 4
64.059-9-33.1	First Presbyterian Church	350,000	54,800	350,000	0	620	8			8-313-11
64.059-9-34	First Presbyterian Church	1,000,000	100,000	1,005,000	0	620	8			8-312- 4
64.043-3-15	Fiske, Joshua A.	156,500	22,000	156,500	0	210	1			1- 41-15
64.051-6-34	Fite, Kevin B.	186,000	9,800	186,000	0	210	1			1- 99- 9
64.067-7-11	Flack, Timothy	78,600	12,200	78,600	0	210	W 1			1- 33- 6
64.051-6-13	Fodor, Eugene (LU)	141,000	15,500	141,000	0	210	1			1- 86- 4
64.075-2-20	Foisy, Joel	115,000	20,200	115,000	0	210	1			1- 78- 4
64.051-4-17	Foisy, Philip B.	105,000	18,400	105,000	0	210	1			1- 21- 3
64.059-2-15	Forgacs, Gabor	136,000	12,500	136,000	0	210	1			1- 53- 2
64.051-5-3	Foster, Robert G.	57,800	9,500	57,800	0	210	1			1- 58-10
64.067-2-10.1	Foster, Selma	84,000	9,300	84,000	0	210	1			1- 31-11
64.058-4-5.1	Four Two Market Inc	367,700	40,700	367,700	0	464	1			1- 51- 4
64.050-6-3	Fowler, Kathleen R.	83,800	15,100	83,800	0	210	1			1- 26-15
64.059-2-17	Frascatore, Mark	171,200	11,400	171,200	0	210	1			1- 43- 6
64.059-7-21	Freed, Libbie J.	100,200	15,500	100,200	0	210	1			1- 28-11
64.043-2-17	Freer, James	131,200	19,300	132,700	0	210	1			1- 53- 1
64.059-13-3	French, Kayla M.	74,500	6,200	74,500	0	220	1			1- 83- 2
64.042-2-9	French, Kevin Jr.	60,700	7,800	60,700	0	210	1			1- 97- 2
Page Totals	Parcels		37	7,105,400	885,700	7,231,900				

Parcel Id	Name	2015	2016		Res Pct	Prp Cls	O C	R S	T C	Account Nbr
		Total Av	Land Av	Total Av						
64.059-8-5	French, Thomas	120,000	8,800	120,000	0	210	1			1- 59- 7
64.059-7-14	French, Tracy	95,600	10,900	95,600	0	210	1			1- 21- 7
64.059-12-6	Fries, John M.	114,500	29,500	114,500	0	411	1			1- 40- 5
64.067-1-31	Fries Family Lmted Partnership	84,700	16,400	84,700	0	411	1			1- 64- 4
64.075-1-7	Fries Family Lmted Partnership	64,600	10,300	64,600	0	210	1			1- 20-15
64.050-4-32.1	Fuller, Ralph	62,700	9,300	62,700	0	210	1			1- 33- 9
64.050-4-31	Fuller, Tylor	39,900	6,800	39,900	0	210	1			1- 12- 4
64.043-3-14	Furnia, Anita T.	106,700	12,900	106,700	0	210	1			1- 24-13
64.058-8-9	Fyrberg, Shannon	83,000	8,200	83,000	0	210	1			1- 55-13
65.053-1-6.112	G & S Estates, LLC	610,000	190,000	610,000	0	486	1			
64.057-2-9	Gagnon, Patrick	92,400	12,500	92,400	0	210	1			1- 12- 6
64.059-9-20	Gallagher, Anthony C.	128,600	11,300	128,600	0	210	1			1- 62- 9
64.059-13-6	Gallagher, Carol F.	67,200	6,900	67,200	0	210	1			1- 41- 9
64.058-2-13	Gallagher, Joseph	71,400	9,400	71,400	0	210	1			1- 34- 7
64.067-5-15	Gallant, Frederick	92,900	14,600	95,900	0	210	1			1- 37-10
64.035-2-6	Gamble, John	147,000	17,900	147,000	0	210	1			1- 84- 8
64.050-4-49	Gamma MU Chapter PHI Sigma	152,000	42,000	152,000	0	418	1			1- 4-10
64.059-2-13	Gao, Ning	260,500	11,000	260,500	0	220	1			1- 32- 9
64.068-2-22.1	Garland, Emily L.	76,100	14,000	76,100	0	210	1			1- 1-11
64.059-9-6	Garland, Jane S.	135,400	10,300	135,400	0	210	1			1- 26-11
64.059-5-11	Garner, George	131,000	13,200	131,000	0	230	1			1- 87- 3
64.059-6-13	Garner, Margaret	83,500	10,300	122,000	0	210	1			1- 20-14
64.059-13-1	Garner, Marshall	89,100	9,400	89,100	0	210	1			1- 81-14
64.035-1-12	GBR Market St Lmted. & Liab.Inc	1,800,000	255,000	1,800,000	0	452	1			1- 36-10
64.075-2-10.1	Gerber, James	141,800	17,500	167,600	0	210	1			1- 34-12
64.059-5-6	German, James	99,600	13,700	162,000	0	210	1			1- 81- 4
64.060-1-12	Gerrish, Charles	63,000	15,700	63,000	0	210	1			1- 35-14
64.035-3-15	Gerrish, Jeffrey A.	103,600	16,700	103,600	0	210	1			1- 3- 6
64.058-6-18	Gerrish, Mary Ellen (Estate)	50,400	18,800	50,400	0	210	W 1			1- 36- 1
64.058-3-6	Gerrish, Robert	88,700	7,600	88,700	0	210	1			1- 36- 2
64.043-2-18	Giffin, Adom D.	126,000	20,200	126,000	0	210	1			1- 54-13
64.060-4-20	Gillette, Lance	111,000	7,400	111,000	0	210	1			1- 37- 2
64.059-7-22	Gingrich, David	127,000	20,400	127,000	0	210	1			1- 21-10
64.043-3-18	Goia, Dan	185,000	19,100	185,000	0	210	1			1- 86- 6
64.050-4-22	Goliber, Joseph	82,200	10,900	82,200	0	210	1			1- 52-15
64.058-2-25	Goliber, Joseph	27,600	2,200	27,600	0	210	1			1- 21- 1
64.068-2-25	Gomez, Alexander T.	96,600	9,500	96,600	0	210	1			1- 27- 3
Page Totals	Parcels		37	6,011,300	920,600	6,141,000				

Parcel Id	Name	2015	2016		Res Pct	Prp Cls	O C	R S	T C	Account Nbr
		Total Av	Land Av	Total Av						
64.050-2-1	Gonyea, Francis	54,600	13,000	54,600	0	210	1			1- 23- 7
64.058-1-4	Gonyeau, Sharon E.	65,100	7,300	65,100	0	210	1			1- 47- 4
64.067-5-34	Goodwin, Anne	76,000	8,700	76,000	0	210	1			1- 97- 5
64.058-4-13	Goody Goody's 2 Inc	185,000	13,800	162,000	0	481	1			1- 3- 2
64.060-1-16	Gordon, Debra	118,000	12,600	118,000	50	220	1			1- 75- 4
64.065-2-9	Gordon, Debra	35,000	11,300	40,000	0	270	1			1-104- 4
64.067-1-17	Gordon, Debra	72,000	7,600	74,000	0	220	1			1- 40-15
64.067-3-16	Gordon, Debra	82,500	8,900	82,500	0	220	1			1- 69-12
64.050-2-20	Gordon, Debra A.	52,000	7,200	52,000	0	220	1			1- 54- 6
64.060-1-15	Gordon, Debra A.	87,900	7,800	93,900	0	220	1			1- 99- 6
64.067-2-19.1	Gordon, Debra A.	94,900	10,300	105,000	0	220	1			1- 44-13
64.067-7-12	Gordon, Debra A.	78,000	40,400	78,000	0	411	W 1			1- 5- 2
64.068-2-6	Gordon, Debra A.	71,900	9,400	71,900	0	210	1			1- 56- 5
64.058-2-29	Gordon, Debra Ann Marr	64,600	6,500	64,600	0	220	1			1- 69- 8
64.060-4-5	Gordon, George	107,100	7,300	107,100	0	210	1			1-104-14
64.060-3-8.1	Gordon, George H.	87,200	21,000	87,200	0	210	1			1- 32- 1
64.050-1-52	Gormley, Douglas E.	68,000	11,100	68,000	0	220	1			1- 34-10
64.059-8-11.1	Goshko, Laura S.	133,100	12,200	133,100	0	210	1			1- 58- 4
64.068-2-7	Gotsch, Laura	73,000	14,700	73,000	0	210	1			1- 17-10
64.050-3-20	Gould, David	80,000	11,800	80,000	0	230	1			1- 47-15
64.067-1-35	Gould, Sandra	55,100	5,300	55,100	0	210	1			1- 62- 5
64.067-3-8	Gould, Sandra	68,200	8,500	68,200	0	210	1			1- 85- 8
64.060-1-14	Gould, Sandra C.	85,500	13,900	85,500	0	220	1			1- 70- 9
64.042-3-12	Goulet, Paul J.G.	141,300	19,100	141,300	0	210	1			1- 26-14
64.043-2-27	Grace, Kenneth	170,000	29,400	170,000	0	220	1			1- 38- 1
64.051-4-33	Graham, Carleen R.	100,000	15,000	100,000	0	210	1			1- 59-10
64.050-1-38	Grant, Fay C. III.	62,500	6,600	62,500	0	210	1			1- 29-12
64.075-1-8	Gravander, Jerry	83,500	10,300	83,500	0	210	1			1- 62- 8
64.043-1-25	Gray, Patrick	142,100	30,000	142,100	0	210	1			1- 86- 1
64.058-3-21.1	Greene, Shannon M.	70,000	10,300	70,000	0	210	1			1-101- 6
64.050-4-29	Greer, Benjamin L.	38,800	5,600	15,000	0	210	1			1- 45- 4
64.050-4-11	Greer, Michael D.	81,900	9,400	81,900	0	210	1			1- 6- 6
64.050-4-12	Greer, Michael D.	98,000	9,400	98,000	0	220	1			1- 57-13
64.050-4-23	Greer, Michael D.	60,000	27,400	60,000	0	411	1			1- 39- 4
64.050-3-24	Greer, Simon	70,400	7,700	70,400	0	210	1			1- 11-11
64.075-2-34	Gregory, Dorothy A.	148,000	16,500	148,000	0	210	1			1- 29-13
64.050-7-4	Grigel, Glen	6,800	3,300	6,800	0	312	1			1- 49- 2
Page Totals	Parcels		37	3,168,000	470,600	3,144,300				

Parcel Id	Name	2015	2016		Res Pct	Prp Cls	O C	R S	T C	Account Nbr
		Total Av	Land Av	Total Av						
64.050-7-7	Grigel, Glen	84,000	5,400	84,000	0	210	1			1- 49- 1
64.043-3-24.1	Grimberg, Stefan	155,900	24,500	155,900	0	210	1			1- 55- 2
64.075-2-31	Grimberg, Stefan J.	168,000	45,100	216,000	0	210	W 1			1- 31-15
64.068-2-29	Grimsled, Milner	115,000	9,500	115,000	0	210	1			1- 85- 7
64.059-6-3	Gushea, Harriet (Estate).	78,800	15,000	78,800	0	210	1			1- 41-10
64.067-4-14	Haase, Celena R.	106,500	9,300	106,500	0	220	1			1- 80- 1
64.059-7-16	Habermas, Derek S.	101,800	9,400	124,000	0	210	1			1- 15- 6
64.051-2-10	Haer , Judith - LU R.	73,500	8,000	73,500	0	210	1			1- 46-14
64.067-1-19	Hafer, Matthew	99,000	9,000	99,000	0	220	1			1- 59- 9
64.050-6-14	Hafer, Matthew J.	74,900	6,800	74,900	0	220	1			1- 54-15
64.058-4-59	Hafer, Matthew J.	270,000	32,500	270,000	0	421	1			1- 76- 4
64.067-7-24	Haflich, Patricia	119,500	15,900	119,500	0	220	W 1			1- 80-10
64.050-1-39	Hagelund, Thomas A.	60,800	8,600	60,800	0	210	1			1- 67- 9
64.059-13-10	Hall, Lynn	86,900	11,000	89,900	0	210	1			1- 66- 2
64.050-2-19	Hall, Terry	49,500	7,200	49,500	0	220	1			1- 80-12
64.067-7-10	Hall, Thomas	112,000	12,200	112,000	0	210	W 1			1- 42- 6
64.035-1-3	Halliday, Kurt S.	21,500	21,500	21,500	0	311	1			1- 42- 1
64.035-1-4	Halliday, Kurt S.	21,400	21,400	21,400	0	311	1			1- 42- 2
64.035-1-5.1	Halliday, Kurt S.	166,400	30,900	166,400	0	210	1			1- 42- 9
64.035-1-6	Halliday, Kurt S.	18,700	18,700	18,700	0	311	1			1- 42-10
64.035-1-7.1	Halliday, Kurt S.	13,300	13,300	13,300	0	314	1			1- 42-11
64.060-4-17	Hamberger, Charles W. Jr.	92,900	8,000	92,900	0	210	1			1- 6- 1
64.059-7-29	Hansen, Leroy	123,800	15,700	123,800	0	210	1			1- 43- 3
64.059-9-38	Harder, Louise	104,000	8,700	104,000	0	210	1			1- 43- 7
64.050-1-44	Harmer, Ruthann M.	82,400	11,200	82,400	0	210	1			1- 88-14
64.067-6-6	Harris, Guy	158,000	9,000	158,000	0	210	1			1- 59- 1
64.049-1-5	Hassett, Raymond D.	78,800	21,800	78,800	0	210	W 1			1- 5-13
64.050-6-8	Hauser, Brian R.	109,000	14,500	109,000	0	210	1			1- 80-11
64.067-1-40	Hayes, Daniel	76,100	5,700	76,100	0	210	1			1-105- 6
64.059-9-5	Hazen, Gina	78,800	9,700	78,800	0	220	1			1- 49-11
64.075-2-29	Hazen, Lawrence	204,800	36,100	204,800	0	210	W 1			1- 21- 4
64.058-4-1	Health Services Of Northern NY	210,000	34,100	210,000	0	464	1			6-107-13
64.075-1-21	Hebert, Marianne	94,000	13,000	94,000	0	210	1			1- 94-10
64.066-2-17	Heinemann, John	162,000	30,900	162,000	0	483	1			1- 10-11
64.066-4-8	Heinemann, John	262,000	56,100	262,000	0	411	1			1- 40-11
64.068-2-14	Heintzelman, Martin D.	201,600	28,200	201,600	0	210	1			1- 21-13
64.051-4-25	Helenbrook, Brian	126,700	10,100	126,700	0	210	1			1- 24- 9
Page Totals	Parcels		37	4,162,300	648,000	4,235,500				

Parcel Id	Name	2015	2016		Res Pct	Prp Cls	O C	R S	T C	Account Nbr
		Total Av	Land Av	Total Av						
64.067-7-22	Henery, Clive	109,300	13,700	111,800	0	210	W	1		1- 44-14
64.068-2-17	Hennessey, Lenore (LU)	155,400	26,800	155,400	0	210		1		1- 44-15
64.058-3-4	Hepel, Tadeusz	29,000	9,500	29,000	0	210		1		1- 79- 4
64.060-2-11	Hepel, Tadeusz J.	130,000	17,800	130,000	0	210		1		1-102-15
64.060-2-1	Heritage Homes Inc	7,700	7,700	7,700	0	311		1		1- 22- 7
64.060-2-2	Heritage Homes Inc	7,700	7,700	7,700	0	311		1		1- 22- 8
64.060-2-6	Heritage Homes Inc	7,900	7,900	7,900	0	311		1		1- 22- 6
64.060-2-13	Heritage Homes Inc	7,900	7,900	7,900	0	311		1		1- 22- 9
64.060-2-14	Heritage Homes Inc	7,700	7,700	7,700	0	311		1		1- 22-10
64.060-2-15	Heritage Homes Inc	7,700	7,700	7,700	0	311		1		1- 22-11
64.060-2-16	Heritage Homes Inc	7,800	7,800	7,800	0	311		1		1- 22-12
64.060-2-17	Heritage Homes Inc	7,800	7,800	7,800	0	311		1		1- 22-13
64.060-2-18	Heritage Homes Inc	7,800	7,800	7,800	0	311		1		1- 22-14
64.060-2-19	Heritage Homes Inc	8,200	8,200	8,200	0	311		1		1- 22-15
64.060-2-21	Heritage Homes Inc	7,800	7,800	7,800	0	311		1		1- 23- 6
64.060-2-22	Heritage Homes Inc	7,800	7,800	7,800	0	311		1		1- 23- 5
64.060-2-23	Heritage Homes Inc	7,800	7,800	7,800	0	311		1		1- 23- 4
64.060-2-24	Heritage Homes Inc	7,800	7,800	7,800	0	311		1		1- 23- 3
64.060-2-25	Heritage Homes Inc	7,800	7,800	7,800	0	311		1		1- 23- 2
64.060-2-26	Heritage Homes Inc	7,800	7,800	7,800	0	311		1		1- 23- 1
64.075-2-35	Heuser, David	152,000	17,600	152,000	0	210		1		1- 73- 3
64.050-2-21	Hewey, Glen	51,000	7,200	51,000	0	210		1		1- 45- 5
64.050-1-55	Hewey, Jeffrey J.	46,700	9,300	51,700	0	210		1		1- 45- 6
64.042-1-20	Hewitson, Eric H.	52,500	8,300	52,500	0	210		1		1- 55-15
64.076-1-1.12	Hewko, Patricia J.	225,800	24,600	225,800	0	210		1		
64.057-1-12.12	Hickey, Kimberly C.	81,900	12,500	81,900	0	210		1		
64.067-2-6	Higgins, Robert Gene Jr.	102,900	7,800	104,900	0	210		1		1- 84- 2
64.051-2-11	Hildreth, Joseph A.	69,700	10,000	69,700	0	210		1		1- 43- 2
64.043-1-16	Hinckley, Robert A.	118,600	18,600	118,600	0	210		1		1- 1- 1
64.050-4-15	Hitchman, Adam	54,600	8,800	64,600	0	210		1		1- 82- 1
64.067-4-1	Hitchman, Adam D.	72,000	6,200	72,000	0	220		1		1-103- 1
64.060-1-9	Hitchman, Kellie	78,800	11,800	78,800	0	210		1		1- 73- 1
64.067-2-22	Hitchman, Richard	115,000	10,300	115,000	0	220		1		1- 67-15
64.067-4-4	Hitchman, Richard	78,500	10,500	78,500	0	220		1		1-100-12
64.067-7-6	Hitchman, Richard	216,000	58,600	216,000	0	411	W	1		8-110- 2
64.067-1-34	Hitchman, Richard D.	110,000	13,400	111,500	0	220		1		8-312- 8
64.067-3-5	Hitchman, Richard D.	64,500	7,300	64,500	0	210		1		1- 80-14
Page Totals	Parcels		37	2,239,200	435,600	2,260,200				

Parcel Id	Name	2015	2016		Res Pct	Prp Cls	O C	R S	T C	Account Nbr
		Total Av	Land Av	Total Av						
64.059-5-19	Hitterman, Amanda Ann	146,000	14,400	146,000	0	210	1			1- 61- 2
64.058-3-9	Hoffman, William N.	64,000	7,300	64,000	0	220	1			1- 2-10
64.067-5-5	Holsopple, Laura A.	107,500	9,800	109,000	0	210	1			1- 98- 2
64.060-4-8	Holt, Paul	124,900	14,700	124,900	0	210	1			1- 90- 9
64.042-1-1	Homestead Dairies Inc	110,000	25,000	110,000	0	426	1			1- 65-11
64.035-1-8	Hong, Feng	202,800	24,000	202,800	0	210	1			1- 10-13
64.059-9-22	Hopke, Philip K.	215,200	17,700	215,200	0	210	1			1- 1- 2
64.067-1-42	Horner, Margaret G.	62,500	7,000	62,500	0	210	1			1- 71-15
64.042-2-3	Hossain, Mohammed Shahadat	64,000	7,800	64,000	0	220	1			1- 53-13
64.058-6-14	Hou, Daqing	105,000	10,400	105,000	0	210	W 1			1- 87- 9
64.060-2-5	Howald, Jason	148,000	19,800	148,000	0	210	1			1- 18-12
64.051-6-10	Howell, Jean S.	48,500	8,700	48,500	0	484	1			1- 46-13
64.051-6-11	Howell, Jean S.	89,200	12,400	89,200	0	210	1			1- 46-12
64.067-2-1	Howlett, Stacey	184,000	55,300	184,000	0	465	1			1-106-10
64.060-2-33.2	Howlett Properties LLC		136,000	600,000	0	465	1			
64.059-6-18	Huang, Hueiling Jessica	97,000	11,300	97,000	0	215	1			1- 6- 5
64.050-2-10.1	Huang, Hueling Jessica	76,700	6,700	76,700	0	210	1			1-105- 1
64.060-2-20	Huang, James	179,900	17,900	179,900	0	210	1			1- 22- 2
64.050-4-45	Huang, Songling	77,700	7,600	80,000	0	210	1			1- 57- 9
64.067-5-27	Huang, Songling	57,200	9,500	96,800	0	210	1			1- 18- 4
64.050-5-25	Hughes, Amber Lynn	64,000	9,600	64,000	0	210	1			1- 67-14
64.042-3-15	Hugo Ferst LLC	360,000	156,000	360,000	0	541	1			1- 74- 1
64.059-5-12	Hunt, kimberly M.	117,000	13,200	117,000	0	220	1			1- 87- 2
64.050-7-10	Hunter, Jason M.	85,000	7,600	85,000	0	210	1			1- 54- 1
64.051-4-23	Hurley, Daniel S (LU)	99,800	10,300	99,800	0	210	1			1- 47-10
64.068-3-15	Imai, Takashi	97,300	11,300	97,300	0	210	1			1- 79- 3
64.067-4-21	Ingram, Verner-(Estate)	131,200	9,000	131,200	0	210	1			1- 48- 2
64.068-2-15	Isenberg, Elizabeth	115,500	30,500	115,500	0	210	1			1- 48- 5
64.067-7-32	Islam, Muhammad Azadul	62,000	7,100	62,000	0	210	1			1- 67- 1
64.066-5-1	J R Westons Inc	2,000,000	75,900	2,060,000	0	415	1			
64.058-4-43	J R Westons Inc	860,000	44,400	870,000	0	481	1			1- 71-11
64.059-13-8	Jadlos, John	132,600	8,700	132,600	0	210	1			1- 48- 9
64.058-6-33	James, Jeffrey	72,000	19,800	72,000	0	483	1			1- 12- 7
64.051-2-3	Janoyan, Kerop	126,500	17,000	128,000	0	210	1			1- 93- 6
64.050-6-9	Jenack, Daniel	99,800	13,600	99,800	0	210	1			1- 49- 9
64.050-1-30.1	Jenack Trust, Timothy F.	83,000	11,100	83,000	0	210	1			1- 49- 7
64.059-9-48	Jennings, Andrew	67,000	9,300	67,000	0	220	1			1- 29- 6
Page Totals	Parcels		37	6,732,800	877,700	7,447,700				

Parcel Id	Name	2015	2016		Res Pct	Prp Cls	O C	R S	T C	Account Nbr
		Total Av	Land Av	Total Av						
64.059-9-49	Jennings, Andrew	15,000	9,300	15,000	0	220	1			1- 29- 5
64.059-9-16	Jennings, David Pittman	112,400	10,300	112,400	0	210	1			1-100- 7
64.051-4-20	Jerri, Abdul	92,900	14,300	92,900	0	210	1			1- 49-14
64.043-3-6	Jesner, Eric D.	98,200	30,100	98,200	0	210	1			1- 59-11
64.035-3-5	Johns, Benjamin G.	146,000	21,500	146,000	0	210	1			1-101- 9
64.059-7-15	Johns Revocable Living Trust, Ralph & Christ	106,500	12,800	106,500	0	210	1			1- 48- 6
64.059-9-45	Johnson, Arthur	73,500	5,700	73,500	0	210	1			1- 50- 3
64.035-1-9	Johnson, Neil R.	113,400	24,000	113,400	0	210	1			1- 50- 5
64.059-9-17	Johnson, Robert L.	295,000	10,300	295,000	0	210	1			1- 80- 3
64.043-3-25.1	Jones, Casey P.	186,900	23,500	218,000	0	210	1			1- 58- 7
64.067-7-26	Jones, David A.	80,700	11,300	91,700	0	210	W 1			1- 50- 7
64.075-1-16	Jones, Norman E.	88,700	15,900	91,700	0	210	1			1- 16- 8
64.075-1-33.1	Josephson, Robert O. Jr.	130,200	26,000	133,200	0	210	W 1			1- 85-12
64.059-2-16	Joyce, Michael L.	111,500	9,300	111,500	0	220	1			1- 68-13
64.059-7-12	Jukic, Boris	187,000	17,000	187,000	0	210	1			1- 38- 3
64.058-2-14	Kahn, George R.	58,000	10,100	58,000	0	210	1			1- 50-14
64.058-2-18	Kahn, George R.	3,600	3,600	3,600	0	311	1			1- 72-12
64.058-2-22	Kahn, George R.	8,500	4,500	8,500	0	312	1			1- 76-12
64.050-1-46	Kaiser, Erica A.	87,000	10,300	87,000	0	210	1			1- 54- 2
64.075-1-20	Kane, James	60,200	14,300	78,000	0	210	1			1- 82- 3
64.075-1-9.2	Kane, James P.	90,000	8,700	90,000	0	210	1			
64.050-4-18	Kaplan, John	134,900	15,700	134,900	0	220	1			1- 51- 1
64.059-9-26	Kappa Pi Alumnae Phi Assoc Inc	144,000	40,500	144,000	0	418	1			1- 87-14
64.067-1-14	Karadinas, William C.	72,000	7,900	72,000	0	230	1			1- 51- 6
64.059-5-22	Karis, William	136,000	12,300	136,000	0	210	1			1- 64- 8
64.068-1-13	Kashorek, John A.	92,500	11,600	92,500	0	210	1			1- 51- 9
64.059-7-6	Katz, Evgeny	148,000	20,400	148,000	0	210	1			1- 65-14
64.035-2-5	Kear, Nancy S.	107,600	17,900	107,600	0	210	1			1- 8- 8
64.035-3-6	Kearing, Michael	158,500	15,800	158,500	0	210	1			1- 52-13
64.050-5-11	Keleher, Francis	47,200	7,900	48,700	0	210	1			1- 51-11
64.044-1-8	Keleher, John	69,600	13,100	69,600	0	210	1			1- 61-13
64.050-6-15	Kellam, Paul (LU)	114,900	13,200	114,900	0	220	1			1- 51-12
64.060-3-15	Kelley, Howard E (LU)	78,200	18,000	78,200	0	210	1			1- 91-14
64.043-2-19	Kelley, Timothy	14,200	14,200	14,200	0	311	1			1- 26- 3
64.043-2-20	Kelley, Timothy	155,400	18,900	155,400	0	210	1			1- 26- 4
64.043-2-32	Kelly, Maureen V.	130,400	22,600	131,900	0	210	1			1- 76-15
64.059-4-9	Kelson, Christopher R.	125,000	11,700	170,000	0	215	1			8-311- 9
Page Totals	Parcels		37	3,873,600	554,500	3,987,500				

Parcel Id	Name	2015	2016		Res Pct	Prp Cls	O C	R S	T C	Account Nbr
		Total Av	Land Av	Total Av						
64.059-4-10	Kelson, Christopher R.	5,000	5,000	5,000	0	310	1			1- 98- 7
64.059-12-1	Kelson, Christopher R.	79,000	8,200	79,000	0	220	1			1- 10- 5
64.067-5-8	Kelson, Christopher R.	164,400	13,400	164,400	0	210	1			1- 29-10
64.043-2-28	Kessler, Paul W.	170,600	25,100	170,600	0	210	1			1- 41- 4
64.043-2-29	Kessler, Paul W.	10,000	10,000	10,000	0	311	1			1- 41- 3
64.058-4-57	Key Bank of Central New York	384,000	52,400	384,000	0	461	1			1- 30- 2
64.059-5-10	Keystone New York Inc	198,400	42,300	200,400	0	471	1			1- 35- 3
64.044-1-2	Khondker, Abul	59,300	13,100	59,300	0	210	1			1- 25-15
64.044-1-3	Khondker, Abul	5,000	5,000	5,000	0	311	1			1- 25-14
64.067-1-43	Kie, Gregory E.	73,500	7,400	73,500	0	210	1			1- 89-15
64.075-2-26	Kienzle, Harry	143,300	45,200	145,300	0	210	W 1			1- 52- 3
64.067-5-42	Kilroy, Jerre	85,000	13,300	85,000	0	210	1			1- 52- 4
64.060-2-8	Kingsley, Kevin C.	158,000	18,400	158,000	0	210	1			1- 57- 6
64.059-10-18	Kingston, Sarah Ann	70,400	9,000	70,400	0	210	1			1- 52-10
64.059-10-19	Kingston, Sarah Ann	13,300	10,300	13,300	0	312	1			1- 77- 6
64.059-10-20	Kingston, Sarah Ann	55,000	7,600	55,000	0	220	1			1- 69- 5
64.067-5-36	Kinney, Linda L.	44,600	8,600	44,600	0	210	1			1-102-11
64.050-6-10.1	Kirka, James J. Jr.	44,500	13,200	44,500	0	210	1			1- 12- 2
64.059-12-14	KMA Construction	115,000	10,200	115,000	0	220	1			8-313- 5
64.067-1-15	KMA Construction	125,000	20,000	125,000	0	483	1			1- 82-12
64.082-1-2	Knack, Ian M.	128,600	13,000	128,600	0	210	1			1- 59- 3
64.058-6-32	Kolanko Inc	74,000	50,200	74,000	0	449	1			1- 35- 5
64.066-6-1	Kolanko Inc	189,000	54,500	189,000	0	453	1			1- 73-15
64.059-2-19	Komara, Edward M.	124,600	10,200	124,600	0	210	1			1- 36-11
64.043-1-28	Konte, Nathan W.	129,200	16,000	129,200	0	210	1			1- 83- 4
64.068-2-9	Koplowitz, Jack	90,000	25,000	90,000	0	210	1			1- 95-15
64.067-3-3	Koulman Trust, Mary	73,500	5,900	73,500	0	210	1			1- 98-12
64.043-1-2	Kratohvil, Stanka	151,200	15,000	151,200	0	210	1			1- 53- 8
64.050-3-25.1	Kreider, Laura E.	70,400	13,100	70,400	0	210	1			1- 31- 8
64.059-10-14	Kuang, Lai	143,000	20,700	145,000	0	210	1			1- 80- 8
64.059-7-27	Kuxhaus, Laurel	118,000	7,800	118,000	0	210	1			1- 29- 9
64.065-1-1	L & J Properties Plattsburgh	300,000	76,400	300,000	0	710	1			1- 74-14
64.059-10-28	L & L Rentals, LLC	92,500	22,100	92,500	0	411	1			1- 75- 5
64.057-1-4	Labaff, Jennifer	88,700	20,300	88,700	0	210	W 1			1- 8-12
64.068-2-12	LaBar, Denise A.	173,200	25,500	173,200	0	210	1			1- 53- 6
64.050-4-36	Labrake, Freida	12,500	12,500	12,500	0	311	W 1			1- 53-15
64.059-5-4.1	LaBrake, Louis J.	105,000	9,600	105,000	0	220	1			1- 37-11
Page Totals	Parcels		37	4,066,700	735,500	4,072,700				

Parcel Id	Name	2015	2016		Res Pct	Prp Cls	O C	R S	T C	Account Nbr
		Total Av	Land Av	Total Av						
64.068-1-10	LaClare, Lachelle S.	89,500	18,500	89,500	0	220	1			1- 96-13
64.058-6-6	Lafay, Scott	88,500	6,600	88,500	0	230	1			1- 64-12
64.050-2-25	Lafleur, Earline A.	76,100	8,600	76,100	0	210	1			1- 94- 8
64.035-3-19	Lahendro, Michael	120,800	20,000	120,800	0	210	1			1- 5-11
64.034-1-3.1/1	Lamar Advertising of Syracuse	7,500	0	7,500	0	474	1			
64.067-6-3	Lambert, Gerald	68,000	13,900	68,000	0	210	1			1- 18- 5
64.067-5-9	Lamson, Guy C. III.	120,800	11,200	120,800	0	210	1			1- 4- 2
64.067-6-11	Lancaster, John A.	197,100	13,000	197,100	0	210	1			1- 56-12
64.050-3-31	Landry, Susan M.	64,600	9,200	64,600	0	210	1			1- 18- 8
64.059-9-28	Lange, Lou Ann	147,000	15,500	147,000	0	210	1			1- 15- 4
64.050-7-17	Langevin, Debbie	68,500	9,100	68,500	0	220	1			1- 77- 5
64.067-7-30	Langlois, Scott M.	108,500	32,200	108,500	0	411	1			1- 54-10
64.067-7-31	Lanz, Christopher	46,500	7,200	46,500	0	210	1			1-100- 8
64.050-4-33	Lapoint, Leo	54,600	6,800	56,100	0	210	1			1- 17- 4
64.050-5-43.1	Lapoint, Mary	134,900	16,700	134,900	0	210	W 1			1- 55- 6
64.050-4-34	Lapoint, Ronald	39,900	6,700	39,900	0	210	1			1- 55- 5
64.051-2-6	Lapointe, Cynthia A. (LU).	99,600	15,400	99,600	0	210	1			1- 13-15
64.057-1-12.11	LaPointe, Ronald	3,000	3,000	3,000	0	311	1			1- 72- 5
64.060-3-12.1	LaPointe, Wayne-Estate A.	94,600	17,500	94,600	0	210	1			1- 62-12
64.060-3-13	LaPointe, Wayne-Estate A.	4,000	4,000	4,000	0	311	1			1- 51-13
64.059-5-13	Larouech, Jenny Lee	118,100	6,700	118,100	0	210	1			1- 55- 1
64.050-1-20.1	Lasala, Ralph	78,500	12,000	78,500	0	210	1			1-101-11
64.050-3-22	Lashomb, Donald	68,100	6,000	68,100	0	210	1			1- 53- 3
64.050-2-28.1	Lashomb, Harold	58,300	9,200	63,300	0	210	1			1- 55-12
64.057-1-5.1	Laubscher, Dean D.	68,500	19,400	68,500	0	210	1			1- 48-12
64.067-5-22	Laurie, Jon H.	73,800	8,000	73,800	0	220	1			1- 93- 2
64.067-6-1	Laurie, Jon H.	110,000	14,000	110,000	0	220	1			1- 95- 6
64.067-1-16	LaValley, James M.	96,500	6,700	96,500	0	483	1			1- 63-15
64.049-1-19	Lavalley Realty Inc	479,200	204,000	479,200	0	447	1			
64.057-2-17	LaValley Realty, Inc	67,000	67,000	67,000	0	330	1			
64.058-8-7	Lawrence, James	91,000	14,800	91,000	0	483	1			1- 3- 8
64.050-3-4	Lawton, Kimberly	52,200	8,600	52,200	0	210	1			1- 21-11. 2
64.050-2-4.2	LEAP Inc	241,500	11,500	241,500	0	210	8			
64.050-2-12	LEAP Inc	125,500	11,200	125,500	0	210	8			1- 53- 7
64.060-1-10	Leashomb, Lawrence Jr.	81,100	33,800	101,100	0	416	1			1- 75- 3
64.060-1-6.1	LeaShomb, Lawrence L.	13,300	13,300	13,300	0	311	1			1- 39- 3.1
64.067-2-8	Lee, Marijke H.	89,100	8,300	89,100	0	210	1			1- 37-13
Page Totals	Parcels		37	3,545,700	689,600	3,572,200				

Parcel Id	Name	2015	2016		Res Pct	Prp Cls	O C	R S	T C	Account Nbr
		Total Av	Land Av	Total Av						
64.059-8-8	Lee, Mark	134,400	13,200	134,400	0	210	1			1- 88- 5
64.043-1-22	Lee, Stacia	88,000	15,100	88,000	0	210	1			1- 63- 5
64.068-2-10	Lehr, Valerie Doris	228,000	24,800	238,000	0	210	1			1- 82- 6
64.075-2-16	Lemanquais, Richard R.	120,000	18,400	120,000	0	210	1			1- 92- 8
64.067-4-3	Lempert, Daniel S.	102,000	13,200	102,000	0	210	1			1- 86-14
64.059-10-31	Lenney, Frank	50,900	9,100	50,900	0	210	1			1- 56- 8
64.043-1-24	Leon Martinez, Hilda Cecilia	187,000	17,200	187,000	0	210	1			1- 56- 9
64.042-1-5	Lettuce Feed You Inc	159,700	125,000	159,700	0	331	1			1- 31-14
64.042-1-6.2	Lettuce Feed You Inc	553,500	82,900	553,500	0	426	1			
64.067-2-27	Leuthauser, Mark	72,500	7,700	74,000	0	220	1			1- 7- 8
64.058-4-17	Leuthold, Marc	100,500	10,200	100,500	25	481	W 1			1- 62- 6
64.075-1-19	Levitt, Emma	73,500	9,400	73,500	0	210	1			1- 82- 2
64.043-2-3	Lewis, William	195,000	20,700	195,000	0	210	1			1- 16-15
64.060-1-17	Li, Linghong	95,000	8,700	95,000	0	210	1			1- 46-11
64.067-1-18	Li-Brothers Enterprise, LLC	71,700	5,600	101,500	0	210	1			1- 71- 8
64.042-1-15	Lin, Feng-Bor	55,000	10,300	55,000	0	210	1			1- 81- 9
64.058-8-4	Linden, Roger B.	172,500	36,200	172,500	0	483	1			1- 89- 2
64.059-9-24	Lindsey, John R.	174,000	36,300	174,000	60	418	1			1- 71- 1
64.050-7-18	List, Elizabeth C.	74,000	9,000	74,000	0	210	1			1- 36-15
64.051-6-42	Liskay, Andy	105,000	43,000	105,000	0	411	1			1- 46- 1
64.057-2-13	Liskay, Andy	145,000	55,000	145,000	0	411	W 1			1- 23-12
64.058-6-13	Liskay, Andy	72,000	13,900	72,000	0	210	W 1			1- 88- 4
64.058-6-20	Liskay, Andy	76,700	14,200	76,700	0	230	W 1			1- 19- 8
64.075-2-21	Littlefield, Kinney	135,400	20,200	135,400	0	210	1			1- 99- 4
64.059-7-7	Loconti, Michael	134,800	13,600	134,800	0	220	1			1-100- 2
64.050-5-4.11	Lomastro, Stephen	33,000	7,400	33,000	0	210	1			1-102- 8.1
64.050-5-6	Lomastro, Stephen	46,200	11,600	46,200	0	210	1			1- 84-10
64.050-5-40.1	Lomastro, Stephen	84,000	11,300	84,000	0	210	W 1			1-103- 4
64.075-2-11	Lord, Charles G.	148,500	13,600	148,500	0	210	1			1- 19-10
64.067-7-18	Loucks, Derry	86,000	10,900	86,000	0	210	1			1- 70-11
64.068-3-14	Loushin, Boris	134,900	11,500	136,400	0	210	1			1- 53-12
64.067-1-20	Lovass-Nagy, Klara	83,500	9,500	83,500	0	210	1			1- 58- 3
64.059-8-4	Lovely, Nathan D.	126,000	11,200	126,000	0	210	1			1- 52- 8
64.050-1-2	Lowe Brothers LLC	77,500	19,900	77,500	0	483	1			1- 95- 5
64.026-1-1	Lowe's Home Centers Inc	90,100	90,100	90,100	0	330	1			
64.026-1-2	Lowe's Home Centers, Inc	6,400,000	317,000	6,400,000	0	453	1			
64.058-8-16	Ludlam, Robert	98,700	8,700	98,700	0	210	1			1- 95- 4
Page Totals	Parcels		37	10,784,500	1,155,600	10,827,300				

Parcel Id	Name	2015	2016		Res Pct	Prp Cls	O C	R S	T C	Account Nbr
		Total Av	Land Av	Total Av						
64.067-5-18	Lunt, Richard	120,800	8,500	135,100	0	210	1			1- 73- 9
64.051-4-13	Luppens, Patrick M.	168,000	22,600	168,000	0	210	1			1- 84-15
64.060-2-12	Lynch, Christopher A.	135,400	17,800	135,400	0	210	1			1- 71- 5
64.050-1-33	Lynch, Eric J.	81,900	8,400	81,900	0	210	1			1- 79- 5
64.075-1-11	Lynch, James F.	148,800	13,500	170,000	0	210	1			1- 68-15
64.058-3-29	Lynch, Nancy	94,500	34,800	94,500	0	411	1			1- 34-15
64.067-2-18	Lynch, Shannon	70,000	13,100	70,000	0	210	1			1- 44- 3
64.058-4-21.1	M S Compeau Inc	300,000	20,500	300,000	0	481	1			1- 13- 4
64.057-2-11.211	M&R Storage Inc	250,000	96,200	250,000	0	710	1			
64.067-7-38	MacDonald, Lisa	69,200	7,700	69,200	0	210	1			1-104- 3
64.043-3-23.1	Maciel, Alexis	128,100	18,500	128,100	0	210	1			1- 43- 5
64.058-3-19	Mack, Brenda A.	3,400	3,400	3,400	0	311	1			1- 90- 4
64.058-3-27	Mack, Brenda A.	88,500	22,500	88,500	0	411	1			1- 51-14
64.059-4-18	Macmahon, Thomas F.	90,000	9,300	90,000	0	220	1			1- 72- 2
64.059-7-23	Madeja, James	189,000	20,400	189,000	0	210	1			1- 48- 1
64.050-1-50	Madore, Blair	79,000	7,800	79,000	0	210	1			1- 39- 2
64.050-1-49	Madore, Blair F.	75,000	8,800	75,000	0	210	1			1- 7- 5
64.058-4-36.2	Maginn Irrevocable Lifetime	365,000	31,800	365,000	0	465	W 1			
64.043-1-13	Mahapatra, Santosh Kumar	145,500	17,300	145,500	0	210	1			1-102- 4
64.067-1-27	Mahoney, Cornelius	95,000	7,400	95,000	0	220	1			1- 95- 8
64.067-7-17	Mahoney, Cornelius J.	128,000	11,400	128,000	0	220	1			1- 99- 2
64.059-7-13	Mahoney, Deborah M.	110,200	10,900	110,200	0	210	1			1- 31- 4
64.050-3-7	Mahrer, Dennis R.	21,000	4,300	9,300	0	210	1			1- 70- 2
64.059-9-7	Mailhot Trust, Nancy & Ivan	96,800	8,600	96,800	0	210	1			1- 88-10
64.043-3-32.1	Mandigo, Linda	96,600	18,000	96,600	0	210	1			1- 42- 3
64.067-2-23	Manzotti, Vilma	99,200	10,600	165,000	0	210	1			1- 51- 2
64.051-6-17	March, Pamela	45,000	16,400	45,000	0	210	1			1- 7-13
64.042-3-9	Market Street Partners	342,000	152,400	342,000	0	411	1			1- 85- 4
64.050-1-36	Market Street Trust	139,000	6,600	115,000	0	230	1			1- 70- 8
64.043-1-12	Marotta, Andrea	141,800	16,100	141,800	0	210	1			1- 91-11
64.043-3-30	Marqusee, Steven J.	135,400	18,900	135,400	0	210	1			1- 16- 9
64.050-2-17	Martin, Belinda Jo (LU)	92,400	10,300	92,400	0	210	1			1- 60- 7
64.042-3-14	Martin, Lawrence A.	150,000	78,800	150,000	0	484	1			1- 83- 7
64.042-3-16	Martin, Lawrence A.	90,000	78,800	90,000	0	431	1			1- 37- 9
64.049-1-15	Martin, Leon Jr.	55,000	47,100	55,000	0	433	1			1- 60- 9
64.058-6-8	Martin, Neal	2,000	2,000	2,000	0	311	1			1- 37- 6
64.049-1-4	Martin, Randy	79,500	57,300	79,500	0	240	W 1			1- 60-10

Parcel Id	Name	2015	2016		Res Pct	Prp Cls	O C	R S	T C	Account Nbr
		Total Av	Land Av	Total Av						
64.049-1-12	Martin, Randy	58,000	20,500	58,000	0	210	1			1- 60- 8
64.050-5-13	Martin, Randy	29,400	8,600	29,400	0	210	1			1-105-11
64.049-1-14	Martin, Robert	76,100	31,300	76,100	0	210	1			1- 60-11
64.058-6-7	Martin, Tina	74,500	5,600	74,500	0	230	1			1- 24-11
64.051-4-29	Martin, Tina M.	97,100	14,500	97,100	0	210	1			1- 18- 7
64.049-1-22	Martinez, Erin (LC)	31,000	19,100	31,000	0	210	W 1			1- 99- 5
64.035-2-4	Marzocca, Piergiovanni	166,500	18,000	166,500	0	210	1			1- 57-14
64.050-5-41.1	Mason, Edward	2,800	2,800	2,800	0	314	W 1			8-306- 1
64.050-5-42	Mason, Edward	65,600	11,900	65,600	0	210	W 1			1- 99-12
64.043-2-10	Mathie Trust, David G & Diane	9,500	9,500	9,500	0	311	1			1- 31- 7
64.050-7-19	Matijevic, Egon	94,500	11,500	94,500	0	210	1			1- 60-14
64.050-4-44	Matott, Christopher	78,200	7,600	78,200	0	210	1			1- 30- 8
64.050-7-6	Maus, Derek	79,800	6,700	79,800	0	210	1			1-103- 7
64.051-5-32	Mayer, Frederick	83,000	12,500	83,000	0	220	1			1- 45- 3
64.051-5-31	Mayer, Frederick J.	78,800	12,700	78,800	0	210	1			1- 52- 7
64.035-3-20	Mazzone, Mary E.	87,000	20,000	87,000	0	210	1			1- 27-10
64.058-6-24.1	Mccabe, Thomas H.	98,000	43,200	98,000	0	484	1			1-100- 1
64.043-3-51	McCall, David S.	176,400	19,600	169,000	0	210	1			1- 19- 9
64.067-2-7	Mccloskey, John J.	88,500	8,100	70,000	0	220	1			1-105- 5
64.059-9-40.11	Mccluskey, Richard J.	103,000	8,900	103,000	0	220	1			1- 13-10.1
64.059-5-14	McDonald, Randy D.	166,000	2,300	166,000	0	210	1			1- 66- 3
64.051-4-10	McDonald, Reginald E. Jr.	182,700	22,800	182,700	0	210	1			1-101- 7
64.050-1-53	McDonald, Ria M.	76,500	9,300	76,500	0	210	1			1- 99-15
64.042-1-18.1	McDonald, Victoria	65,600	7,200	66,000	0	210	1			1- 91-12
64.035-3-8	Mcelwain, Burton (LU)	142,100	28,900	181,200	0	210	1			1- 62- 1
64.043-1-17	McFadden, Andrew IV	115,500	20,500	115,500	0	210	1			1- 45- 1
64.068-3-17	McGinness, John R.	68,200	17,300	69,700	0	210	1			1- 89- 6
64.067-7-37	Mcgory, Lawrence	81,000	7,700	81,000	0	210	1			1- 49-13
64.067-6-4	McGowan, Ann Marie	70,200	13,100	70,200	0	210	1			1- 89- 4
64.059-4-11	Mcgrath, Paul B.	175,000	11,900	175,000	0	210	1			1- 56-11
64.050-3-11	Mcgregor, Daniel	72,800	11,400	72,900	0	210	1			1- 73-13
64.050-2-23	McGregor, David W.	86,800	8,600	86,800	0	210	1			1- 90-14
64.050-2-27	McGregor, Thomas	10,500	8,600	10,500	0	210	1			1- 23-15
64.050-2-26	McGregor, Thomas-LU D.	68,200	8,600	70,200	0	210	1			1-101- 4
64.068-3-10.1	McKenna, Mathew L.	135,000	13,000	135,000	0	210	1			1- 20- 3
64.075-2-13	McLaughlin, Francis	86,100	18,700	86,100	0	210	1			1- 92- 4
64.051-2-17	McLennan, Walter L.	88,400	12,300	88,400	0	210	1			1- 16- 7
Page Totals	Parcels		37	3,268,300	514,800	3,285,500				

Parcel Id	Name	2015	2016		Res Pct	Prp Cls	O C	R S	T C	Account Nbr
		Total Av	Land Av	Total Av						
64.051-6-45.1	MDJ Investments LLC	275,000	65,000	275,000	0	411	1			1- 92- 6
64.059-7-20	Meagher, Christopher B.	90,300	14,100	90,300	0	210	1			1- 85- 6
64.050-1-43	Medo, Krista L.	57,000	11,200	57,000	0	210	1			1- 97- 4
64.067-7-36	Mein, William	69,300	4,300	69,300	0	220	1			1- 63- 7
64.059-9-11	Mekhaimer, Mohamed A.	129,000	10,300	129,000	0	210	1			1- 24-15
64.058-3-14	Melchior, William	190,000	37,400	190,000	0	464	1			1- 60-12
64.050-1-37	Mellan, Thomas	51,300	7,200	51,300	0	210	1			1- 42- 8
64.051-2-7	Mellas, Helen (LU)	74,900	12,000	76,900	0	210	1			1- 63-13
64.043-2-6	Melnikov, Dmitriy	147,600	18,000	149,100	0	210	1			1- 10- 7
64.060-4-13	Merchant, Keri	164,500	9,500	164,500	0	210	1			1- 99- 3
64.059-4-16	Merriman, Ranota	68,200	9,300	68,200	0	210	1			1- 64- 7
64.050-3-1	MGA Rentals LLC	64,000	9,400	79,000	0	230	1			1- 55- 9
64.042-1-2	Micale Properties LLC	454,000	150,000	454,000	0	426	1			1- 14-10
64.059-10-29	Michalek, Arthur J.	158,000	13,800	158,000	0	210	1			1- 16-10
64.050-2-5	Miller, Genevieve	54,200	8,600	54,200	0	210	1			1- 65- 1
64.058-2-38	Miller, James	3,400	3,400	3,400	0	311	1			1- 64-15
64.058-2-40	Miller, James	3,700	3,500	3,700	0	312	1			1- 74- 4
64.058-2-39	Miller, James R.	32,500	3,700	32,500	0	210	1			1- 10- 6
64.049-1-18	Miller, Lane E.	18,700	15,700	18,700	0	312	W 1			1- 13-11. 2
64.060-2-10	Mina Trust Agreement	220,500	19,600	220,500	0	210	1			1- 65- 2
64.068-3-16	Minotti, Margaret S.	131,200	11,600	131,200	0	210	1			1- 65- 3
64.051-3-5	Minsker And Sons, LLC	117,600	20,400	117,600	0	210	1			1- 59-14
64.059-12-21	Misiaszek, Edward	167,700	40,900	267,700	0	483	1			1- 75- 8
64.035-3-18	Misiaszek, Rosemary-Estate	98,400	22,500	146,700	0	210	1			1- 65- 5
64.067-3-7	Misra, Anjali	89,500	8,500	89,500	0	210	1			1- 5- 6
64.043-3-38	Misra, Rakesh	84,000	16,200	84,000	0	210	1			1- 2- 1
64.060-3-14	Mitchell, Rashele M.	100,300	15,600	100,300	0	210	1			1- 36- 3
64.059-8-16	Mitchell, William	158,000	14,700	158,000	0	210	1			1- 77-12
64.042-1-3.1	Monro Muffler Brake, Inc	360,000	115,700	360,000	0	433	1			1- 4- 3
64.050-3-3	Montroy, Wendy A.	44,000	8,600	44,000	0	210	1			1- 21-11
64.051-6-21	Mooers, Richard E.	120,800	12,200	120,800	0	210	1			1- 62- 3
64.058-2-32	Mooney, Arthur	61,500	9,900	61,500	0	220	1			1- 78-14
64.050-6-22	Mooney, Valerie	182,000	88,900	184,000	0	433	1			1- 72- 3
64.057-1-10	Moore, Alyssa Nicole	101,300	18,300	101,300	0	210	1			1- 93-12
64.059-9-43	Moosbrugger, John C.	150,200	16,300	150,200	0	210	1			1- 11-12
64.051-4-34	Moran, Jonathan A.	81,900	9,400	86,000	0	210	1			1- 88-15
64.050-1-26	Morgan, Jan	65,100	7,500	65,100	0	210	1			1- 7-15
Page Totals	Parcels		37	4,439,600	863,200	4,612,500				

Parcel Id	Name	2015	2016		Res Pct	Prp Cls	O C	R S	T C	Account Nbr
		Total Av	Land Av	Total Av						
64.050-1-24.11	Morgan, Kenneth-Estate	75,600	14,100	75,600	0	210	1			1- 66- 5
64.059-9-46	Morgan, Mary P.	76,100	5,700	76,100	0	210	1			1- 66- 4
64.067-1-36	Morin, Cynthia-(LU) M.	71,400	5,500	71,400	0	210	1			1- 5- 4
64.059-11-15	Morin, Paul	95,000	7,600	97,000	0	220	1			1- 25- 4
64.067-5-28	Moulton, Kyle	98,500	11,900	98,500	0	210	1			1- 84-11
64.075-1-10	Moulton, Kyle	73,500	12,800	73,500	0	210	1			1- 50- 8
64.059-4-3	Mount, Andre G.	124,000	10,300	124,000	0	210	1			1- 47- 8
64.067-5-39	Mousaw, Jimmy P.	95,000	9,700	95,000	0	210	1			1- 84-13
64.067-5-40	Mousaw, Jimmy Paul	82,100	9,700	82,100	0	220	1			1- 44- 9
65.053-1-6.12	MSP Realty LLC	827,400	256,100	827,400	0	871	6			
64.060-2-9	Mucenski, Edward S.	182,700	19,000	182,700	0	210	1			1- 22- 3
64.042-1-19	Muka, Christopher H.	6,900	6,900	6,900	0	311	1			1- 47-11
64.051-3-6	Mukundan, Rangaswamy	115,500	20,400	115,500	0	210	1			1- 90- 8
64.058-4-37.1	Murphy, Edward	1,005,000	250,000	1,005,000	0	453	1			1- 13- 2
64.060-3-5	Murphy, Kevin J.	135,400	22,100	135,400	0	210	1			1- 67- 4
64.059-7-18.1	Murphy, Mark J.	27,800	10,000	30,800	0	210	1			1- 25-10
64.068-2-18	Murphy, Mark J.	80,300	14,900	80,300	0	210	1			1- 48- 8
64.059-5-3.1	Murphy, Timothy G.	107,000	11,600	107,000	0	210	1			1- 90-15
64.050-6-11.1	Murphy, William D.	83,800	8,900	83,800	0	230	1			1- 66- 6
64.050-2-9.1	Murray, Allen Jr.	89,200	12,100	89,200	0	210	1			1- 1-13
65.053-1-3	Murray, Karen	52,000	13,000	52,000	0	210	1			1- 26-10
64.058-4-9	MVN Little Italy, Inc	102,000	6,900	102,000	0	481	1			1- 11-15
64.043-2-11	Nagel, Jay R.	17,700	17,700	17,700	0	311	1			1- 40- 9
64.059-2-9	Nagel, Jay R.	204,000	15,200	204,000	0	215	1			1- 67-10
64.051-5-28	Nakao, Shunsuke	93,000	12,100	128,000	0	210	1			1- 70- 6
64.050-7-9	Nakata, Narutoshi	59,300	7,700	85,000	0	210	1			1- 66-12
64.050-4-4	Narrow, Terry	4,900	4,900	4,900	0	311	1			1- 39- 5
64.050-4-2	Narrow, Terry B.	47,200	7,200	51,200	0	210	1			1- 8- 2
64.052-1-2	National Grid	467,877	54,500	467,877	0	872	6 R			6-107- 9
64.057-3-1.1	National Grid	910,000	79,300	910,000	0	871	6 R			6-107-12
64.058-6-26	National Grid	1,740,000	50,000	1,740,000	0	871	6 R			6-107-11
64.066-4-10	National Grid	3,500	3,500	3,500	0	380 W	6 R			6-107- 7
555.009-28-1	National Grid	1,765,104	0	1,960,561	0	861	5 R			5-109- 3
674.003-9999-132.350/1201	National Grid	672,131	0	672,131	0	882	6 R			
674.003-9999-132.350/1251	National Grid	179	0	179	0	882	6 R			
674.003-9999-132.350/1261	National Grid	111,484	0	111,484	0	882	6 R			6-107- 6
674.003-9999-132.350/1881	National Grid	1,081,336	0	1,081,336	0	884	6 R			6-107-10

Parcel Id	Name	2015	2016		Res Pct	Prp Cls	O C	R S	T C	Account Nbr
		Total Av	Land Av	Total Av						
64.059-8-21	Neaton, Monique Beauchea	112,400	14,500	112,400	0	210	1			1- 43- 8
64.049-1-3	Nelson, David	52,000	24,300	52,000	0	220	1			1- 68- 6
64.049-1-17.12	Nelson, David H.	92,400	18,500	92,400	0	210	1			
64.060-1-5	New Hope Community Church	780,000	78,900	780,000	0	620	8			1- 28-12
64.035-1-14	New York State	155,500	31,500	155,500	0	642	8			1- 48-13
64.049-1-10	New York State	315,000	76,000	315,000	0	642	8			8- 43-10
64.057-1-17	New York State	3,000	3,000	3,000	0	311	8			
64.059-7-4	New York State	178,000	38,400	178,000	0	642	8			1- 31- 1
64.066-3-8	New York State	26,300	26,300	26,300	0	963	W 8			8- 95- 2
64.068-1-6	New York State	210,000	49,800	210,000	0	642	8			1- 60- 6
64.035-2-7	Newcombe, Aaron M.	135,000	17,900	150,000	0	210	1			1- 19- 4
64.050-2-7	Newton, David	91,900	10,500	91,900	0	210	1			1- 68- 2
64.043-2-8	Nichols, Don	133,400	19,500	133,400	0	210	1			1- 24- 5
64.050-2-24	Nichols, William L. Jr.	71,400	8,200	89,400	0	210	1			1- 6- 2
64.059-8-3	Nikkari, Deborah R.	104,000	10,300	104,000	0	210	1			1- 60-13
64.035-2-11	Nishikawa, Takashi	187,000	21,600	158,000	0	210	1			1- 15- 9
64.050-2-14	Njuyen, Hiep	74,200	26,300	74,200	0	483	1			1- 10- 3
64.050-2-6	Noble, David	67,200	10,400	67,200	0	210	1			1- 6- 3
64.065-2-6	Noble, David	50,400	15,900	50,400	0	210	1			1-102- 2
64.050-1-45	Noble, David W.	65,100	11,200	65,100	0	210	1			1- 61-14
64.050-1-40	Noble, Tommy	39,400	10,600	39,400	0	210	1			1-104- 1
64.035-3-9	Nocetti, Diego C.	173,100	15,900	173,100	0	210	1			1- 70-15
64.075-2-7	Normandin, Carl R.	176,100	17,100	176,100	0	210	1			1- 89- 7
64.035-2-12	Normile, Christian A.	110,600	18,100	110,600	0	210	1			1- 66-13
64.050-5-18.1	North, Stephen	20,000	9,100	20,000	0	210	1			1- 37- 7
64.050-5-17	North, Stephen C.	65,000	5,400	65,000	0	210	1			1- 68-11
64.060-2-27.2	North American Islamic Trust	178,000	50,900	178,000	0	620	8			
64.044-1-1.2	North Country Housing	3,450,000	420,000	3,450,000	0	411	1			1-30-13.2
64.067-1-12	North Country Savings Bank	420,000	51,300	420,000	0	461	1			1- 68-12
64.067-1-13	North Country Savings Bank	145,000	25,900	145,000	0	484	1			1- 58- 5
64.066-2-3.1	North End Auto Repair & Salvag	132,000	44,900	132,000	0	432	1			1- 94-11
64.066-2-4	North End Auto Repair & Salvag	110,000	60,800	110,000	0	485	1			1- 92- 9
64.060-3-1	NY Dist The Assemblies Of God	519,700	76,900	519,700	0	620	8			8-312- 9
888.001-1-4	NY State Dev Auth of the No Co	150,000	0	150,000	0	836	8			
64.052-1-13.12	NYSUT Building Corp	1,480,000	159,000	1,480,000	0	465	1			
64.060-3-18	O'Brien, Michele	120,800	27,700	120,800	0	210	1			1- 4- 9
64.067-2-17	O'Brien, Timothy J.	194,200	14,800	194,200	0	210	1			1- 69- 7
Page Totals	Parcels		37	10,388,100	1,521,400	10,392,100				

Parcel Id	Name	2015	2016		Res Pct	Prp Cls	O C	R S	T C	Account Nbr
		Total Av	Land Av	Total Av						
64.050-3-18	O'Brien, Todd M.	78,200	13,300	79,700	0	210	1			1- 33- 5
64.049-1-1	O'Donoghue, Aileen	137,300	54,200	137,300	0	210	W 1			1- 13-11. 1
64.042-2-7	O'Hanlon, Isabel	109,200	14,900	109,200	0	210	1			1- 69-15
64.051-2-2	O'Hanlon, Isabel	88,200	17,000	88,200	0	210	1			1- 70- 1
64.051-2-14	O'Leary, Michael	82,000	17,000	82,000	0	210	1			1- 72- 7
64.043-3-2	Ojo, Temitope	171,600	20,700	171,600	0	210	1			1- 37-14
64.059-10-4	Omega Delta Phi Sorority	108,000	39,600	108,100	0	418	1			1- 87-13
64.059-12-8	Omicron Pi Omicron Fraternity	140,000	49,600	140,000	0	418	1			1- 32-11
64.035-1-17	Ononye, Lawretta C.	124,000	10,000	124,000	0	210	1			1- 86-11
64.051-4-16	Orrel, Harriet F.	141,800	19,200	141,800	0	210	1			1- 20- 7
64.059-8-19	Ortmeyer, Thomas	126,000	9,500	127,000	0	210	1			1- 9- 6
64.043-3-39	OuYang, David	138,000	16,200	138,000	0	210	1			1- 33-14
64.042-2-32	Ovaska, Mark	32,000	8,500	32,000	0	210	1			FROM 1-24-8
64.042-2-31	Ovaska, Mark A.	50,300	9,100	50,300	0	210	1			1- 46- 2
64.050-5-23.1	Owens, Ellen C.	57,000	10,400	57,000	0	210	1			1- 20- 2
64.043-3-34	P & L International Assoc. LLC	98,000	10,500	98,000	0	210	1			1- 58- 9
64.067-7-29	Page, Gary B.	155,000	26,300	155,000	0	411	1			1- 36- 6
64.060-3-7.1	Page, Ronald R.	9,700	9,700	9,700	0	311	1			1- 22- 4.1
65.053-1-6.111	Page, Ronald R.	90,000	48,000	90,000	0	240	1			1- 12-12
64.051-6-14	Parikh, Sandhyaben S.	120,000	11,100	120,000	0	230	1			1- 73- 2
64.059-11-14	Parish, Lois	103,200	23,000	103,200	0	483	1			1- 71- 7
64.050-5-9	Parks, Douglas	3,600	3,600	3,600	0	311	1			1- 81- 1
64.050-5-33.1	Parks, Douglas C.	90,700	14,400	90,700	0	210	W 1			1- 99- 8
64.059-9-36	Parks, James M.	120,800	7,200	120,800	0	210	1			8-312- 7
64.059-8-1	Partridge, Sean C.	115,500	12,600	117,000	0	210	1			1- 9-15
64.059-9-50	Patel, Bharat K.	95,000	11,300	95,000	0	210	1			1- 5-15
64.042-3-11	Pcolar, Dyan C.	94,000	11,300	94,000	0	210	1			1-26-1
64.050-2-18	Peccolo, Sarah	64,700	10,300	64,700	0	210	1			1- 2- 9
64.059-6-4	Pecora, James W.	102,900	11,400	107,900	0	210	1			1- 27-15
64.058-4-2	Penski, Robert	90,000	15,900	90,000	0	464	1			1- 2-13
64.060-4-7	Person, Laura	110,200	8,000	110,200	0	210	1			1-101- 8
64.075-2-14	Petercsak, James	128,000	18,600	128,000	0	220	1			1- 29-11
64.050-3-13	Peters, Gabrielle P.	71,400	8,600	71,400	0	210	1			1- 54- 8
64.059-4-12	Peters, Gabrielle P.	121,800	11,200	121,800	0	210	1			1- 2-11
64.067-6-14	Petroccione, Paul	72,000	11,100	72,000	0	210	1			1- 2- 5
64.051-4-14	Petrovic, Bojan	142,400	22,600	142,400	0	210	1			1- 65-13
64.057-2-1	Petrus, Steven J.	64,500	11,300	64,500	0	210	1			1- 28- 6
Page Totals	Parcels		37	3,647,000	627,200	3,656,100				

Parcel Id	Name	2015	2016		Res Pct	Prp Cls	O C	R S	T C	Account Nbr
		Total Av	Land Av	Total Av						
64.051-4-31.2	Piche, Marie-Caroline	317,400	13,800	317,400	0	210		1		
64.057-2-2.1	Pickering, Lisa	62,500	9,000	62,500	0	210		1		1- 57- 5
64.068-2-21	Pickering, Lisa J.	70,700	29,300	70,700	0	411		1		1- 42- 4
64.059-7-24	Pike, Janet	102,900	21,100	102,900	0	210		1		1- 73- 5
64.035-2-8	Pillay, Raamitha Devi	138,000	17,900	138,000	0	210		1		1- 43-12
64.051-6-40	Pinto, Annemarie	167,500	10,500	169,500	0	210		1		1- 73- 6
64.044-1-4.1	Pitts, Michael T.	72,900	9,000	72,900	0	210		1		
64.058-6-16	Planty, Todd	40,500	9,500	40,500	0	210		1		
64.050-7-11	Plastino, Antony T.	78,800	11,700	78,800	0	210		1		1- 59-15
64.059-10-30	Platinum Pond Properties LLC	64,000	4,700	64,000	0	210		1		1- 43- 1
64.050-3-23	Porter, Clark R.	62,100	9,600	62,100	0	220		1		1- 8-14
64.059-2-21	Porter, Clark R.	95,000	7,800	95,000	0	230		1		1- 66- 9
64.059-10-10	Porter, Clark R.	136,500	49,200	136,500	0	411		1		1- 82- 7
64.059-13-4	Porter, Clark R.	130,600	27,400	130,600	0	411		1		1- 69-11
64.059-13-5	Porter, Clark R.	92,500	13,700	92,500	0	220		1		1- 79-13
64.067-2-16.1	Porter, Clark R.	118,000	16,500	118,000	0	220		1		1- 4-15.1
64.067-2-26	Porter, Clark R.	74,000	7,700	74,000	0	210		1		1- 60-15
64.067-3-14	Porter, Clark R.	122,300	28,600	122,300	0	418		1		1- 32- 4
64.067-3-15	Porter, Clark R.	100,000	9,400	105,000	0	230		1		1- 9- 1
64.067-3-17	Porter, Clark R.	87,000	6,300	87,000	0	220		1		1- 12-11
64.067-4-2	Porter, Clark R.	80,000	7,300	102,000	0	220		1		1- 38- 4
64.067-4-15	Porter, Clark R.	88,000	8,500	88,000	0	220		1		1-100-11
64.067-6-5	Porter, Clark R.	80,000	11,700	80,000	0	220		1		1-100-13
64.067-7-13	Porter, Clark R.	65,000	15,000	65,000	0	220	W	1		1- 95-13
64.067-7-14	Porter, Clark R.	102,000	46,500	102,000	0	411	W	1		1-101- 1
64.059-10-36	Porter, Richard	96,300	10,600	96,300	0	210		1		1- 4- 8
64.034-1-1	Potsdam Associates	3,400,000	321,000	3,400,000	0	452		1		
64.075-2-2	Potsdam Associates, LLC	195,000	19,900	195,000	0	210		1		1- 76- 6
64.051-4-28	Potsdam Central School	7,319,600	358,100	7,319,600	0	612		8		8-307- 1
64.051-4-28./1	Potsdam Central School	5,936,100	0	5,936,100	0	612		8		8-307- 2
64.051-4-28./2	Potsdam Central School	5,600,000	0	5,600,000	0	612		8		8-306-14
64.051-4-28./3	Potsdam Central School	543,900	0	543,900	0	615		8		
64.059-12-18	Potsdam Consumer Coop	150,000	51,300	150,000	0	483		1		1- 8- 1
64.035-1-1.1	Potsdam Fire Department	9,800	9,800	9,800	0	311		8		PT 227-15
64.042-1-7.11	Potsdam Hotel Assoc. LLC	4,050,000	290,000	4,050,000	0	414		1		1- 34- 2
64.042-2-13	Potsdam Housing Authority	94,600	94,600	94,600	0	330		1		1- 74- 5
64.042-2-14	Potsdam Housing Authority	4,850,000	462,500	4,850,000	0	411		8		8-315-12
Page Totals	Parcels		37	34,793,500	2,019,500	34,822,500				

Parcel Id	Name	2015	2016		Res Pct	Prp Cls	O C	R S	T C	Account Nbr
		Total Av	Land Av	Total Av						
64.049-1-17.11	Potsdam Humane Society Inc	375,000	80,300	375,000	0	694	8			8-315-10
64.058-8-19	Potsdam Laundry & Dry Cleaners	148,000	46,500	148,000	0	482	1			1- 74- 8
64.042-1-4.32	Potsdam LLC	1,583,000	160,000	1,583,000	0	453	1			
64.068-4-2	Potsdam Main St Apartments Inc	540,000	77,100	597,000	0	411	1			1- 69-14
64.042-2-19	Potsdam Properties Inc	184,000	94,000	184,000	0	421	1			1- 30- 7
64.067-7-16	Potsdam Properties Inc	8,900	8,900	8,900	0	311	1			1- 36- 8
64.051-5-12	Potsdam Rescue Squad Inc	77,000	23,700	77,000	0	662	8			8-303-11
64.059-11-8.111	Potsdam Rescue Squad Inc	103,000	67,700	103,000	0	662	8			1- 32-10
64.059-12-35.1	Potsdam Sandstone Senior, Citizens Club Inc	4,200,000	250,000	4,200,000	0	411	8			8-112-10
64.058-3-18	Potsdam Tire &Auto Service Inc	40,000	25,500	40,000	0	449	1			1- 84- 4
64.058-4-39	Potsdam Tire &Auto Service Inc	152,000	44,300	152,000	0	433	1			1- 58-14
64.059-9-23	Powers, Lya M.	144,900	14,500	144,900	0	210	1			1- 75- 2
64.059-9-10.1	Powers, Susan E.	152,200	14,000	154,600	0	210	1			1-102-10
64.067-5-31	Prahl, Theodore	120,600	12,900	120,600	0	210	1			1- 62-10
64.051-3-13	Prescott, Romeyn	98,700	17,300	98,700	0	210	1			1- 79- 8
64.066-4-2.1	Prime LLC	1,500,000	154,200	1,500,000	0	453	1			1- 92-12.1
64.066-4-3.1	Prime LLC	581,300	171,000	581,300	0	431	1			1- 19- 7
64.066-4-2.2	Prime, LLC	175,000	69,300	175,000	0	484	1			1-91-12.2
64.075-2-6	Privman, Vladimir	108,000	17,100	108,000	0	210	1			1- 36- 4
64.043-1-8	Putnam, William J.	141,800	18,100	141,800	0	210	1			1- 84- 3
64.050-3-10	Qian, Jing	64,000	8,200	64,000	0	210	1			1- 60- 1
64.060-2-4	Qiao, Yanru	128,000	18,000	128,000	0	210	1			1- 17-11
64.067-1-38	R2 Home Improvement LLC	54,700	7,100	20,000	0	220	1			1- 77- 4
64.050-3-17	Ramsay, Helene G.	88,500	11,200	88,500	0	210	1			1- 76- 9
64.050-4-1.2	Ramsay, Marcy H.	128,000	23,300	128,000	0	220	W 1			
64.050-5-22	Ramsay, Robert	81,900	7,400	81,900	0	210	1			1- 38-12
64.050-5-38.1	Ramsay, Robert	115,000	14,400	116,500	0	220	W 1			1- 38-10
64.058-3-1	Ramsay, Robert	105,000	7,900	105,000	0	220	1			1- 74- 3
64.067-6-10	Ramsay, Robert	135,000	13,000	135,000	0	220	1			1- 82-10
64.050-3-29	Ramsay, Robert D.	72,000	11,100	95,000	50	220	1			1- 70-14
64.050-4-40	Ramsay, Robert D.	128,000	13,100	128,000	0	220	1			1- 96- 4
64.059-12-15	Ramsay, Robert D.	185,000	50,000	185,000	0	418	1			1- 32- 5
64.058-3-5	Randall, Regina M.	76,800	9,100	77,200	0	210	1			1- 80- 4
64.059-10-17	Ranlett, John	183,800	16,100	183,800	0	210	1			1- 76-11
64.068-2-8	Ratliff, Gerald L.	160,300	30,300	178,000	0	210	1			1- 78- 6
64.067-5-6	Rava, Leo A.	99,800	12,400	99,800	0	210	1			1- 98- 5
64.083-1-2	Raybuck, Tessa	130,000	18,800	130,000	0	210	1			8-313-10

Page Totals	Parcels	37	12,369,200	1,637,800	12,436,500					
--------------------	----------------	----	------------	-----------	------------	--	--	--	--	--

Parcel Id	Name	2015	2016		Res Pct	Prp Cls	O C	R S	T C	Account Nbr
		Total Av	Land Av	Total Av						
64.059-12-5	Raymonda, Aimee	105,000	11,200	105,000	0	210	1			1- 64-11
64.067-4-10	Reachout of St Law County Inc	125,000	36,600	125,000	0	483	8			1- 43- 9
64.059-5-15	Reames, Rebecca Rae	90,200	5,500	90,200	0	210	1			1- 70-10
64.059-9-12	Reasoner, Beth L.	102,000	39,000	102,000	0	411	1			1- 24-14
64.051-6-1	Reasoner, James A.	96,000	15,400	97,500	0	230	1			1- 72-15
64.059-6-9.1	Reasoner, James A.	49,500	10,000	49,500	0	220	1			1- 95-11
64.058-2-27	Reed, Terrence-DDS,PC M.	178,500	39,000	178,500	0	483	1			1- 65- 4
64.067-1-22	Reeder, David J.	70,400	8,000	74,400	0	220	1			1- 17-15
64.043-3-19	Regan, Gerald	141,300	18,900	141,300	0	210	1			1- 77- 2
64.050-6-16	Regan, Patrick Jr..	123,600	13,200	128,000	30	230	1			1- 77-10
64.059-5-2	Reichart, Gregory J.	88,200	10,200	88,200	0	210	1			1- 67- 3
64.035-3-11	Reichhart, Christine R.	174,300	15,900	174,300	0	210	1			1- 97- 1
64.067-3-12	Restad, James	106,000	9,400	106,000	0	220	1			1- 58-11
64.067-4-16	Restad, James W.	120,000	8,500	120,000	0	220	1			1- 49-12
64.067-3-6	Reutershan, Marcia D.	88,700	8,700	88,700	0	210	1			1- 78- 7
64.075-1-14	Revetta, Frank (LU)	75,100	12,300	75,100	0	210	1			1- 94- 9
64.059-9-42	Reynolds, Lisa	88,200	10,300	88,200	0	210	1			1- 43-14
64.051-3-10	Reynolds, Tara B.	85,000	18,400	85,000	0	210	1			1- 2-14
64.067-5-26	Reyome, Nancy Dodge	91,600	7,800	91,600	0	210	1			1- 24- 4
64.067-5-7	Rhea, Alexander	122,000	14,900	122,000	0	210	1			1- 76- 8
64.059-10-32	Rice, Susan (LC)	50,900	9,300	50,900	0	210	1			1- 28- 1
64.075-2-27	Rich, Eliot H.	141,800	32,500	141,800	0	210	W 1			1- 76- 7
64.050-5-37	Richardson, Taylor S.	52,600	11,300	52,600	0	210	W 1			1- 38- 9
64.050-5-14	Ring, Michael	39,500	1,800	39,500	0	210	1			1- 67-11
64.059-6-15	Rishe, David F. C.	90,100	9,500	90,100	0	210	1			1- 61- 9
64.059-2-10	Rissacher, Daniel J.	220,000	11,100	220,000	0	210	1			1- 86- 3
64.059-4-7	Rissacher, Daniel J.	128,000	8,600	128,000	0	210	1			1- 83-11
64.058-8-11	Robar, Frederick D. Sr.	16,600	12,600	16,600	0	312	1			1- 79-11
64.058-8-12	Robar, Frederick D. Sr.	90,000	10,100	90,000	0	220	1			1- 76-13
64.065-2-10	Robar, Frederick D. Sr.	37,500	11,100	54,300	0	210	1			1- 40-12
64.065-2-11	Robar, Frederick D. Sr.	6,000	6,000	6,000	0	311	1			1- 91-10
64.066-1-8	Robar, Frederick D. Sr.	60,000	8,600	61,500	0	220	1			1- 78- 2
64.066-1-9	Robar, Frederick D. Sr.	88,000	35,700	89,500	0	411	1			1- 77-15
64.066-1-14.1	Robar, Frederick D. Sr.	2,000	2,000	2,000	0	314	1			
64.067-4-6	Robar, Frederick D. Sr.	70,000	6,300	71,500	0	220	1			1- 29-15
64.067-6-9	Robar, Frederick D. Sr.	20,000	13,000	13,000	0	311	1			1- 92-15
64.058-2-36.1	Robar, Robert	1,800	1,800	1,800	0	311	1			1- 64-14

Parcel Id	Name	2015	2016		Res Pct	Prp Cls	O C	R S	T C	Account Nbr
		Total Av	Land Av	Total Av						
64.058-3-2	Robar, Robert	36,400	3,000	36,400	0	210	1			1- 79- 1
64.058-3-3.1	Robar, Robert R.	64,800	5,500	64,800	0	210	1			1- 30-10
64.050-4-24	Robbins, William E.	72,500	8,100	72,500	0	220	1			1- 39-12
64.067-7-39	Robinson, Christopher C.	74,800	12,600	74,800	0	210	W 1			1- 35- 2
64.058-4-8	Robinson, Steven P.	200,000	11,300	200,000	0	481	1			1- 40- 6
64.051-6-12	Roche, Patrick A.	252,500	43,000	252,500	0	483	1			1- 3-14
64.058-2-15	Rockefeller, Leona-Estate	48,300	6,700	48,300	0	210	1			1- 79- 7
64.075-1-9.1	Roda, Patrick	75,300	9,800	75,300	0	220	1			1- 82-11
64.075-1-17	Roda, Patrick	48,500	3,700	48,500	0	210	1			1- 15-11
64.075-1-18	Roda, Patrick	63,000	6,200	63,000	0	210	1			1- 53- 4
64.067-5-35	Roda, Patrick J.	85,000	11,900	85,000	0	220	1			1- 78- 5
64.067-7-34	Roda, Patrick R.	85,000	37,000	85,000	0	411	1			1- 64- 2
64.058-3-7	Rodenhouse, Michael J.	56,100	7,300	56,100	0	210	1			1- 20-10
64.067-5-41	Rogers, Heidi M.	74,900	10,800	74,900	0	210	1			1- 41- 2
64.060-1-18	Rogers, Michael V.	99,500	7,200	99,500	0	210	1			1- 19- 2
64.058-8-18	Rogers, Robert T.	125,000	21,100	125,000	0	484	1			8-110- 6
64.067-2-25	Rogers, Scott A.	70,400	7,400	70,400	0	210	1			1- 44- 5
64.067-3-13	Rollins, Alfred H.	67,000	9,400	67,000	0	210	1			1- 80- 2
64.067-5-10	Romey, William L.	129,000	11,200	129,000	0	220	1			1-102- 1
64.051-6-39	Romoda, Alan J.	85,000	9,100	85,000	0	210	1			1- 26- 8
64.050-7-2	Rose, Michael D.	80,500	5,800	80,500	0	210	1			1- 93-13
64.043-3-21	Rosenthal Family Holdings, LLC	171,200	24,800	26,300	0	312	1			1- 67- 7
64.043-3-22	Rosenthal Family Holdings, LLC	11,500	11,500	11,500	0	311	1			1- 67- 6
64.059-8-14	Rosenthal Living Trust, Eleanor	89,500	9,000	89,500	0	210	1			1- 80- 5
64.043-2-33	Rothermel, Betty	115,500	25,100	115,500	0	210	1			1- 80- 7
64.058-2-33.1	Rottier, Michael	39,900	5,900	39,900	0	210	1			1- 58- 1
65.053-1-2	Rouselle, Susan	62,500	13,000	62,500	0	210	1			1- 80- 9
64.035-3-2	Roy, Dipankar	120,600	16,600	120,600	0	210	1			1- 41- 6
64.059-5-1	Roy, Stephane	83,000	27,700	83,000	0	483	1			1- 56-13
64.043-2-5	Rubio, C. Douglas	176,400	18,000	176,400	0	210	1			1- 29- 8
64.068-3-13	Ruckh, Tara M.	74,000	10,900	74,000	0	210	1			1- 14-11
64.082-1-1	Rudd, James M.	91,100	14,500	91,100	0	210	1			1- 61- 5
64.050-1-27	Rueckert, Ryan	52,000	7,500	66,000	0	210	1			1- 38-15
64.050-1-28	Rumble, Devere D.	58,800	7,500	58,800	0	210	1			1- 41- 1
64.050-5-20	Rush, Tara J.	35,700	3,600	35,700	0	210	1			1- 53-14
64.067-1-29	Russell, Douglas	115,000	11,200	115,000	0	220	1			1- 75- 1
64.052-1-7	Russell, Misty	57,800	14,900	57,800	0	210	1			1- 25-13
Page Totals	Parcels		37	3,248,000	469,800	3,117,100				

Parcel Id	Name	2015	2016		Res Pct	Prp Cls	O C	R S	T C	Account Nbr
		Total Av	Land Av	Total Av						
64.050-5-15	Russell, Randy George	29,300	7,400	29,300	0	210	1			1- 81- 2
64.067-1-23	Rutella, Jan	73,000	6,800	73,000	0	210	1			1- 21- 6
64.042-2-29	Saber, Douglas E.	41,500	8,300	41,500	0	210	1			1- 1- 3
64.067-3-21	Sachs, Edwin	82,400	8,200	82,400	0	210	1			1- 52-12
64.059-6-10	Sachs, Edwin A.	45,000	8,800	45,000	0	210	1			1- 27- 4
64.059-10-11	SAK Properties LLC	115,000	31,900	115,000	0	411	1			1- 75- 7
64.066-2-18	Samerpitak, Banna	172,500	45,000	172,500	0	421	1			1- 77- 1
64.035-1-11.1	Sandstone Housing Corp.	5,353,000	272,000	5,353,000	0	411	8			8-315-11
64.067-5-23	Sarmiento, Oscar	73,000	9,600	73,000	0	210	1			1- 45-14
64.075-2-22	Saucier, John A.	141,800	19,400	141,800	0	210	1			1- 85-10
64.058-1-3	Savage, John	76,500	9,800	76,500	0	210	1			1- 35-13
64.050-4-39.1	Savage, John B.	12,100	12,100	12,100	0	314	W 1			1- 59- 5
64.058-1-13.1	Savage, John B.	275,300	33,200	275,300	0	210	W 1			1- 65-10
64.075-2-8	Savage, John B. Jr.	125,000	18,500	125,000	0	210	1			1- 19-12
64.059-6-5	Scanlon, Everett	117,600	8,600	117,600	0	210	1			1- 62- 2
64.059-6-6	Scanlon, Everett	108,000	10,900	108,000	0	210	1			1- 57- 2
64.058-4-41	Scanlons Auto Parts Inc	93,600	53,600	93,600	0	433	1			1- 82- 5
64.067-2-14	Schatz, Frederick D.	131,000	14,600	131,000	0	220	1			1- 69-13
64.067-7-23	Schecter, Jay	125,000	46,200	125,000	0	483	W 1			1- 36- 9
64.067-2-3	Schneider, Adam J.	72,000	9,100	72,000	0	220	1			1- 79- 9
64.067-2-4	Schneider, Craig J.	90,000	9,700	90,000	0	220	1			1- 25- 3
64.059-5-8	Schneiderman, Jodi	160,000	10,800	160,000	0	210	1			1- 52-11
64.065-1-2	Schreyer, Karl H.	74,000	32,200	74,000	0	484	1			1- 74-13
64.065-1-3	Schreyer, Karl H.	58,000	27,800	58,000	0	484	1			1- 94- 4
64.065-1-4	Schreyer, Karl H.	61,400	13,400	61,400	0	210	1			1- 63- 9
64.065-1-5	Schreyer, Karl H.	321,500	76,100	321,500	0	411	1			1- 82-13
64.065-1-6	Schreyer, Karl H.	48,900	6,600	48,900	0	210	1			1- 2-15
64.065-1-8	Schreyer, Karl H.	78,500	9,400	78,500	0	220	1			1-105-12
64.065-1-16	Schreyer, Karl H.	60,900	6,500	60,900	0	210	1			1- 44- 1
64.051-6-30	Schulenberg, Melissa A.	80,800	6,600	80,800	0	210	1			1- 29- 4
64.050-5-28	Schulze, Erik A.	3,400	3,400	3,400	0	314	W 1			1- 33-10
64.050-5-29	Schulze, Erik A.	55,500	7,700	55,500	0	220	W 1			1- 68- 9
64.075-2-9.1	Scott, Esther C.	125,000	17,300	125,000	0	210	1			1- 57-11
64.042-1-9	Scott, Robert H.	94,500	89,400	94,500	0	438	1			1- 73-10
64.042-1-10	Scott, Robert H.	220,000	159,900	220,000	0	431	1			1- 83- 6
64.059-8-22	Scott, Sheila H.	96,600	8,700	96,600	0	210	1			1- 37- 3
64.050-3-8	Scott, Timothy	28,900	4,300	28,900	0	210	1			1- 77- 3
Page Totals	Parcels		37	8,920,500	1,123,800	8,920,500				

Parcel Id	Name	2015	2016		Res Pct	Prp Cls	O C	R S	T C	Account Nbr
		Total Av	Land Av	Total Av						
64.057-1-7	Scoville, Margaret	61,300	7,200	61,300	0	210		1		1- 96-15
64.051-5-23	Scrimgeour, Jan	152,200	12,300	162,200	0	210		1		1- 18- 1
64.042-2-12.412	Seacomm Federal Credit Union	480,000	152,500	480,000	0	461		1		
64.058-1-14.1	Seifer, Frederic D.	231,700	32,100	234,000	0	210	W	1		
64.058-1-15	Seifer, Frederic D.	27,400	27,400	27,400	0	311		1		
64.058-2-11	Sellers, Carl	46,000	9,300	46,000	0	210		1		1-103- 6
64.059-8-12	Sellers, Eileen	84,000	11,600	84,000	0	210		1		1- 83-13
64.051-6-15	Sennett, Arthur	175,900	15,300	175,900	0	210		1		1- 83-14
64.051-6-24	Sennett, Arthur	11,200	11,200	11,200	0	311		1		1- 86- 2
64.059-9-4	Seramur, Linda	128,600	10,900	128,600	0	210		1		1- 23-14
64.058-4-6	Sergi, Lisa	225,000	14,900	225,000	0	421		1		1- 68- 1
64.058-4-7	Sergi, Lisa	248,000	20,000	248,000	0	481		1		1- 65- 9
64.043-2-21	Sergi, Rosario	12,600	12,600	12,600	0	311		1		1- 96- 6
64.043-2-23.1	Sergi, Rosario	182,700	40,400	182,700	0	210		1		1- 96- 5
64.059-12-3	Seth, Madan G.	48,000	10,300	48,000	0	220		1		1- 87- 4
64.043-3-29	Sethi, Rajesh	144,900	17,200	144,900	0	210		1		1- 89-10
64.042-2-28	Sevey, Jane-LU	63,500	10,300	63,500	0	210		1		1- 47- 3
64.050-2-3	Seymour, Adrian L.	42,000	8,600	42,000	0	210		1		1- 48-15
64.059-10-15	Seymour, Glenn	168,000	39,600	168,000	50	471		1		1- 84- 6
64.059-10-16	Seymour, Glenn	85,500	9,000	94,500	0	220		1		1- 84- 5
65.053-1-5	Seymour, Glenn	79,500	25,700	79,500	0	210		1		1- 11- 1
64.059-8-10.1	Seymour, Mark	89,500	43,600	89,500	0	411		1		1- 69- 3
64.051-5-30	Sharlow Revocable Liv Trust	129,200	12,300	129,200	0	210		1		1- 69- 1
64.058-2-35.1	Shatraw, Richard A.	46,000	5,900	46,000	0	210		1		1-104- 5
64.043-2-14	Sheats, Edward J.	128,100	20,800	128,100	0	210		1		1- 48- 4
64.059-4-5.1	Sheedy, Stuart-Estate R.	152,200	18,100	152,200	0	210		1		1- 47-14
64.042-1-11	Sheehan, James	71,400	11,600	71,400	0	210		1		1- 83- 8
64.050-7-15	Sheehan, James	15,000	15,000	15,000	0	311		1		1- 32- 3
64.026-1-3	Sheehan, James E.	358,000	258,000	358,000	0	421		1		
64.042-1-12	Sheehan, James E.	67,200	13,500	67,200	0	210		1		1- 47-12
64.058-4-10	Shelly, Peter R.	340,000	18,500	340,000	0	481		1		1- 44-12
64.058-3-8	Shepherd, Pamela Kemp	89,100	6,100	90,600	0	210		1		1- 8- 5
64.068-3-18	Shepherd, Robert S.	87,300	11,400	89,800	0	210		1		1- 48- 3
64.058-8-5	Sherburne, Pamela R.	174,000	35,700	174,000	0	483		1		1- 1- 6
64.060-2-3	Shipp, Devon A.	152,100	18,000	152,100	0	210		1		1- 93- 5
64.058-3-36	Shumway, William C.	82,900	16,100	82,900	0	483		1		1- 45-11
64.051-2-8	Siebert, Arthur	76,100	10,500	76,100	0	210		1		1- 13-13

Parcel Id	Name	2015	2016		Res Pct	Prp Cls	O C	R S	T C	Account Nbr
		Total Av	Land Av	Total Av						
64.052-1-12	Sinclair, Irene M.	99,600	13,100	99,600	0	210	1			1- 86- 5
64.075-2-12	Singh, Shailindar	173,900	18,900	173,900	0	210	1			1- 46- 5
64.059-9-25	Sitton, Michael R.	178,500	13,400	178,500	0	210	1			1- 15-12
64.060-3-6.2	Sixberry, Randy	186,600	21,700	186,600	0	210	1			1- 98-15
64.067-7-21	Skufca, Joseph D.	241,000	19,400	247,000	0	210	W 1			8-314- 7
555.007-28-2	SLIC Network Solutions Inc	168,087	0	173,874	0	836	5			
64.082-1-3	Smalling, Steven	5,700	5,700	5,700	0	311	1			1- 90-12
64.067-4-12	Smith, Carson	104,500	9,600	109,500	0	210	1			1- 98- 1
64.067-7-27	Smith, Charles S.	89,100	14,900	89,100	0	210	W 1			1- 29- 7
64.042-2-20	Smith, Daniel	47,200	7,800	47,200	0	210	1			1-103-13
64.042-2-21.2	Smith, Daniel		1,100	1,100	0	311	1			
64.068-2-35	Smith, Grace	86,600	10,400	86,600	0	210	1			1- 87- 1
64.052-1-9	Smith, James E.	57,800	12,400	57,800	0	210	1			1- 25-12
64.050-6-23	Smith, Lynn J. Sr.	95,000	63,600	97,500	0	484	1			1- 78-12
64.050-6-24	Smith, Lynn L. Sr.	83,200	8,200	85,700	0	210	1			1- 27- 1
64.067-3-18	Smith, Megan S.	91,500	5,900	91,500	0	210	1			1- 17- 3
64.068-2-4	Smith, Susan A.	73,700	9,400	73,700	0	210	1			1- 11- 8
64.050-2-2	Smyth, Dennis	61,400	8,600	61,400	0	210	1			1- 23-11
* 64.052-1-1	Snell, James	50,000	50,000	50,000	0	311	1			1- 19- 3. 1
64.052-1-1.1	Snell, James		48,000	48,000	0	311	1			1- 19- 3. 1
64.059-4-15	Snell, Rae A.	67,000	8,800	67,000	0	210	1			1- 50-12
64.068-3-19	Snow, Robert E.	88,200	12,100	89,700	0	210	1			1- 56-15
64.067-6-2	Snyder, Robert	64,000	6,200	64,000	0	210	1			1- 86-10
64.035-3-12	Song, Guohui	173,200	15,900	224,000	0	210	1			1- 30- 4
64.075-2-5	Souidi, Touria	136,500	17,200	136,500	0	210	1			1- 76- 3
64.058-8-8	Sovie, Marialyce	76,000	23,000	76,000	0	483	1			1- 30- 6
64.050-1-34	Spagnolo, Salverio	116,700	10,300	116,700	0	210	1			1- 88- 1
64.043-3-40	Spagnolo, Sam	11,300	11,300	11,300	0	311	1			1- 88- 2
64.058-4-14.1	Spagnolo, Saverio	132,600	11,400	132,600	0	481	1			1- 17-13
64.058-4-15	Spagnolo, Saverio	228,000	11,300	228,000	0	421	1			1- 88- 3
64.042-1-3.2	Spurs Inc	350,000	108,500	352,000	0	426	1			
64.060-2-35	St Lawrence County IDA	750,000	162,000	750,000	0	449	8			
555.012-28-1	St Lawrence Gas Co	1,973,458	0	1,443,590	0	861	5			5-109- 4
674.003-9999-139.900/2881	St Lawrence Gas Co	107,974	0	107,974	0	885	6			6-108- 2
64.059-6-7	St Mary's Church	1,000,000	77,000	1,000,000	0	620	8			8-312-15
64.059-8-20.1	St Mary's Church	195,000	49,900	195,000	0	620	8			8-314- 3
64.050-2-4.1	Stacy, Steven J.	55,000	12,600	55,000	0	210	1			1- 88- 9
Page Totals	Parcels		36	7,368,319	829,600	6,963,638				

Parcel Id	Name	2015	2016		Res Pct	Prp Cls	O C	R S	T C	Account Nbr
		Total Av	Land Av	Total Av						
64.043-1-19	Staiger, Annegret	80,000	13,400	80,000	0	210	1			1- 76-14
64.068-3-11./6	State Univeristy Of Ny	1,553,200	0	1,553,200	0	613	8			8-299-11
64.068-2-16	State University Of Ny	9,400	9,400	9,400	0	872	8			6-107- 8
64.068-3-11	State University Of Ny	2,800,000	606,000	2,800,000	0	613	8			8-302- 6
64.068-3-11./1	State University Of Ny	4,197,000	0	4,197,000	0	613	8			8-299- 2
64.068-3-11./2	State University Of Ny	4,768,700	0	4,768,700	0	613	8			8-299- 6
64.068-3-11./3	State University Of Ny	2,462,800	0	2,462,800	0	613	8			8-299- 8
64.068-3-11./4	State University Of Ny	3,667,800	0	3,667,800	0	613	8			8-299- 9
64.068-3-11./5	State University Of Ny	2,742,000	0	2,742,000	0	613	8			8-299-10
64.068-3-11./7	State University Of Ny	2,611,600	0	2,611,600	0	613	8			8-299-13
64.068-3-11./8	State University Of Ny	3,421,600	0	3,421,600	0	613	8			8-299-14
64.068-3-11./9	State University Of Ny	11,439,800	0	11,439,800	0	613	8			8-300- 1
64.068-3-11./10	State University Of Ny	2,000,000	0	2,000,000	0	613	8			8-300- 3
64.068-3-11./11	State University Of Ny	632,100	0	632,100	0	613	8			8-300- 4
64.068-3-11./12	State University Of Ny	873,000	0	873,000	0	613	8			8-300- 5
64.068-3-11./13	State University Of Ny	840,100	0	840,100	0	613	8			8-300-11
64.068-3-11./14	State University Of Ny	2,078,800	0	2,078,800	0	613	8			8-300-12
64.068-3-11./15	State University Of Ny	448,000	0	448,000	0	613	8			8-300-13
64.068-3-11./16	State University Of Ny	3,224,100	0	3,224,100	0	613	8			8-300-14
64.068-3-11./17	State University Of Ny	4,434,000	0	4,434,000	0	613	8			8-300-15
64.068-3-11./18	State University Of Ny	3,786,000	0	3,786,000	0	613	8			8-301- 2
64.068-3-11./19	State University Of Ny	2,193,200	0	2,193,200	0	613	8			8-301- 4
64.068-3-11./20	State University Of Ny	3,188,000	0	3,188,000	0	613	8			8-301- 7
64.068-3-11./21	State University Of Ny	2,446,200	0	2,446,200	0	613	8			8-301- 8
64.068-3-11./22	State University Of Ny	3,666,800	0	3,666,800	0	613	8			8-301-10
64.068-3-11./24	State University Of Ny	4,049,400	0	4,049,400	0	613	8			8-301-13
64.068-3-11./25	State University Of Ny	8,249,700	0	8,249,700	0	613	8			8-301-15
64.068-3-11./26	State University Of Ny	10,946,300	0	10,946,300	0	613	8			8-302- 2
64.068-3-11./27	State University Of Ny	1,032,100	0	1,032,100	0	613	8			8-302- 3
64.068-3-11./29	State University Of Ny	1,153,100	0	1,153,100	0	613	8			
64.068-3-11./30	State University Of Ny	1,236,500	0	1,236,500	0	613	8			
64.068-3-11./31	State University Of Ny	1,616,100	0	1,616,100	0	613	8			
64.068-3-11./32	State University Of Ny	2,842,400	0	2,842,400	0	613	8			
64.068-3-11./33	State University Of Ny	719,600	0	719,600	0	613	8			
64.068-3-11./34	State University Of Ny	144,000	0	144,000	0	613	8			
64.068-3-11./35	State University Of Ny	3,400,000	0	3,400,000	0	613	8			
64.068-3-11./36	State University Of Ny	129,000	0	129,000	0	613	8			

Parcel Id	Name	2015	2016		Res Pct	Prp Cls	O C	R S	T C	Account Nbr
		Total Av	Land Av	Total Av						
64.068-3-11./37	State University Of Ny	10,700,000	0	10,700,000	0	613	8			
64.068-3-11./38	State University of Ny	40,000,000	0	40,000,000	0	613	8			
64.068-3-22	State University Of Ny	201,000	201,000	201,000	0	613	8			8-302-6
64.068-3-22./1	State University Of Ny	586,000	0	586,000	0	465	8			
64.075-1-12	State University Of Ny	288,800	29,400	288,800	0	210	W 8			8-300- 8
64.076-2-1	State University Of Ny	11,116,000	200,000	11,116,000	0	613	8			
64.076-2-1./1	State University Of Ny	881,200	0	881,200	0	871	8			
64.083-1-1	State University Of Ny	522,500	494,000	522,500	0	613	W 8			999.028
64.051-5-27	Stebbins, Susan Ann	62,900	8,500	63,900	0	210	1			1- 46- 9
64.051-6-31	Steinberg, Paul	103,400	10,300	103,400	0	210	1			1- 97-15
64.035-3-24	Stephan, Irmgard	113,400	19,400	113,400	0	210	1			1- 92- 2
64.049-1-8	Stephenson, Tammy J.	54,100	19,200	55,000	0	210	W 1			1-103-14
64.059-7-5	Stevenson, Emmy W.	147,000	25,000	147,000	0	210	1			1- 89-11
64.058-3-10.1	Stewart's Ice Cream Co Inc	310,000	78,800	310,000	0	100	1			1- 13- 7
64.066-4-9.1	Stewarts Shops Corp	600,000	83,500	600,000	0	486	W 1			1- 35- 9
64.058-8-10	Stickles, Gary	75,000	6,400	75,000	0	220	1			1- 66-15
64.068-2-24	Stinson, Jonathan L.	110,000	9,500	110,000	0	215	1			1- 19-15
64.050-4-14	Stone, Bryan R.	72,000	9,400	72,000	0	220	1			1- 56- 1
65.053-1-10	Stone, Dawn	170,000	80,000	170,000	0	449	1			
64.058-2-31	Stone, Jeffrey S.	86,100	7,800	86,100	0	210	1			1- 69- 9
64.043-2-2	Stradella, Omar G.	178,500	19,900	178,500	0	210	1			1- 38-18
64.042-1-8	Stretton Enterprises Inc	225,000	94,000	225,000	0	434	1			1- 37- 1
64.066-2-16.1	Stretton Enterprises Inc	185,000	54,100	185,000	0	434	1			1- 10-15
64.059-9-21	Strome, Carol	136,500	11,300	137,500	0	210	1			1- 86- 8
64.060-1-4	Stuart Fennessey, Carmen Marion	241,500	10,100	241,500	0	210	1			1- 28-10
64.067-5-19	Subramanian, Shankar R.	124,400	9,100	125,900	0	210	1			1- 50-13
64.068-3-6	Suchy, Jessica Ray	114,100	8,800	114,100	0	210	1			1- 59-13
64.050-6-13	Sullivan, Carrie	66,000	6,800	66,000	0	210	1			1- 91- 7
64.059-10-8	Sullivan, Gloria	149,500	42,300	182,000	30	483	1			1- 14- 4
64.050-7-3	Sullivan, James	82,500	23,500	82,500	0	411	1			1- 17- 9
64.058-2-12	Sullivan, James	55,000	9,400	55,000	0	230	1			1- 95- 9
64.058-2-26	Sullivan, James	46,200	3,800	46,200	0	210	1			1-104- 9
64.058-3-32	Sullivan, Joseph	300,000	40,500	300,000	0	426	1			1- 91- 1
64.051-2-16	Sullivan, Joshua J.	105,000	11,300	105,000	0	210	1			1- 50- 6
64.067-1-41	Sullivan, Mary-Estate	82,400	7,300	82,400	0	210	1			1- 91- 2
64.050-6-17	Sullivan, Matthew	88,000	13,200	88,000	0	210	1			1- 77- 8
64.050-6-18	Sullivan, Matthew	147,500	37,800	147,500	0	411	1			1- 77- 9
Page Totals	Parcels		37	68,526,500	1,685,400	68,563,400				

Parcel Id	Name	2015	2016		Res Pct	Prp Cls	O C	R S	T C	Account Nbr
		Total Av	Land Av	Total Av						
64.051-6-20	Sullivan, Matthew	59,500	10,800	59,500	0	230	1			1- 40- 3
64.051-6-36	Sullivan, Matthew	95,000	26,700	95,000	0	411	1			1- 40- 2
64.050-7-22	Sullivan, Matthew P.	92,100	10,500	92,100	0	220	1			1- 82- 8
64.051-6-18	Sullivan, Matthew P.	105,000	32,300	105,000	0	411	1			1- 38- 2
64.051-6-35	Sullivan, Matthew P.	57,000	5,800	58,500	0	210	1			1- 38- 5
64.051-6-38	Sullivan, Matthew P.	110,000	13,600	110,000	0	210	1			1- 36-12
64.058-3-35	Sullivan, Matthew P.	59,500	5,400	59,500	0	220	1			1- 45-10
64.060-4-6	Sullivan, Matthew P.	65,100	6,200	65,100	0	210	1			1- 97- 6
64.068-1-5	Sullivan, Matthew P.	83,900	14,700	83,900	0	220	1			1- 90-13
64.068-1-12	Sullivan, Matthew P.	76,300	12,300	76,300	0	220	1			1- 61- 1
64.050-2-13	Sullivan-Catlin, Daniel	110,200	14,900	110,200	0	210	1			1- 25- 7
64.043-3-4	Sun, Jie	143,000	20,900	143,000	0	210	1			1- 31- 3
64.050-6-21	Sur, Shantana	77,200	8,100	112,000	0	210	1			1- 25- 5
64.035-3-1	Suryadevara, Vijayakumar Babu	156,000	23,700	169,200	0	210	1			1- 89- 8
64.066-2-21	Swan Landing Assoc.PL	1,150,000	84,100	1,150,000	0	411	W 1			1- 18-11
64.050-7-14	Swanson, Dorothy (Lu)	88,400	11,500	88,400	0	220	1			1- 91- 8
64.059-7-25	Swartele, Amy	142,800	11,700	151,800	0	210	1			1- 4-11
64.050-7-12	Swift, William	89,800	10,900	89,800	0	210	1			1- 37-12
64.043-3-46	Szot, Jeffrey A.	94,500	13,200	94,500	0	210	1			1- 42-13
64.058-4-54	Szot, Jeffrey A.	200,000	34,300	200,000	0	512	1			1- 71- 4
64.051-2-12	Szot, , Jeffrey A.	10,400	10,400	10,400	0	311	1			1- 42-12
64.068-2-27	Taillon, Diane L.	76,100	11,200	76,100	0	210	1			1- 9-14
64.051-2-18	Tamon, Christino	65,600	12,900	65,600	0	210	1			1- 27-11
64.067-7-15	Tau Delta Kappa Inc	165,000	57,300	165,000	0	418	W 1			1- 32-14
64.043-2-4	Taylor, Elizabeth	135,400	16,600	137,400	0	210	1			1- 54-14
64.050-3-5	Taylor, Joan	58,400	8,600	58,400	0	210	1			1- 34- 8
64.042-2-5.1	Terra Development Inc	56,700	12,000	56,700	0	210	1			1- 46- 4
64.050-7-8	Terra Development Inc	320,000	118,900	320,000	0	411	1			1- 15- 5
64.050-7-21	Terra Development Inc	165,000	75,000	165,000	0	411	1			1- 7-12
64.052-1-13.111	Terra Development Inc	145,000	139,000	145,000	0	312	1			1- 25- 9
64.052-1-13.112	Terra Development Inc	18,300	18,300	18,300	0	311	1			
64.058-3-15	Terra Development Inc	450,000	39,800	450,000	0	482	1			1- 20- 6
64.058-3-17.1	Terra Development Inc	62,000	8,500	62,000	0	210	1			1- 58- 2
64.058-4-55	Terra Development Inc	110,000	9,000	110,000	0	230	1			1- 3- 3
64.059-7-31	Terra Development Inc	150,800	51,000	150,800	0	411	1			8-314- 4
64.052-1-11	Thakur, Anand	108,000	21,200	108,000	0	210	1			1- 18-13.1
64.043-3-26	Thakur, Magendra	203,100	18,500	219,100	0	210	1			1- 50-11

Page Totals	Parcels	37	5,355,100	999,800	5,431,600					
--------------------	----------------	----	-----------	---------	-----------	--	--	--	--	--

Parcel Id	Name	2015	2016		Res Pct	Prp Cls	O C	R S	T C	Account Nbr
		Total Av	Land Av	Total Av						
64.043-3-45	Thakur, Magendra	15,000	15,000	15,000	0	311	1			1- 96- 10.5
64.058-4-3	The Bicknell Corporation	248,000	22,400	248,000	0	481	1			1- 53-10
64.058-4-20	The Farrago Inc	155,000	8,800	155,000	0	481	1			1- 2- 3
64.058-4-42.1	The Tile Company LLC	140,000	45,500	240,000	0	455	1			1- 71- 2
64.058-6-9	Thomas, John	2,900	2,900	2,900	0	311	1			1- 30- 1
64.058-6-10	Thomas, John	40,400	6,200	40,400	0	210	1			1- 37- 8
64.058-6-11	Thomas, John	50,400	10,300	50,400	0	210	1			1- 93-11
64.058-6-15.1	Thomas, John	5,400	5,400	5,400	0	311	1			1- 37- 5
64.049-1-9	Thomas, Joshua D.	45,000	19,200	45,000	0	210	W 1			1- 55-14
64.068-2-11	Thompson, Marjorie-(LU) K.	144,900	21,100	144,900	0	210	1			1- 94- 1
64.057-2-4.1	Thorbahn, Neika J.	71,900	9,400	71,900	0	210	1			1- 72- 9
64.050-4-46	Thorpe, Barbara	68,200	7,600	68,200	0	210	1			1- 94- 2
64.058-6-17	Thurston, Leila	70,000	35,000	70,000	0	411	W 1			1- 61-10
64.057-1-13	Thurston, Leila R.	77,200	17,200	77,200	0	210	1			1- 72- 4
555.007-28-1	Time Warner Cable North Region	213,715	0	219,498	0	869	5			5-109- 1
64.043-3-13	Timmerman, Joe A.	131,200	12,900	131,200	0	210	1			1-105- 4
64.042-3-10	Tischler, Gary	93,400	11,300	93,400	0	210	1			1- 85- 5
64.057-1-14	Tischler, Reinhold	115,400	18,600	115,400	0	210	1			1- 35- 7
64.059-10-27	Tisdale, David E.	92,900	12,300	92,900	0	210	1			1- 56-14
64.075-2-18.1	Todd, Benjamin	170,700	36,300	170,700	0	210	1			1- 17-12
64.058-4-61	Torbey Realty LLC	480,000	46,600	500,000	0	465	1			
64.067-4-9	Toth, Scott S.	81,400	9,400	81,400	0	210	1			1-105-15
64.049-1-16	Town Of Potsdam	379,000	200,700	379,000	0	651	8			8-303-12
64.058-4-31	Town Of Potsdam	250,000	11,000	250,000	0	652	8			8-303-13
64.059-12-20	Town Of Potsdam	1,500,000	50,000	1,500,000	0	652	8			1- 32- 8
64.058-2-10	Tracy, Donald	94,900	18,100	94,900	0	220	1			1- 31- 9
64.067-3-20	Tramposh, Shelly A.	98,000	10,400	98,000	0	220	1			1- 98- 6
64.043-2-9	Tran, Khiem Tat	144,000	19,500	144,000	0	210	1			1- 31- 6
64.050-7-5	Trejos, Jennifer L.	114,000	6,200	114,000	0	210	1			1- 16-13
64.058-3-40.1	Trezza Realty LLC	242,000	76,000	242,000	0	421	1			1- 76- 1
64.058-4-16	Trezza Realty LLC	424,000	37,500	474,000	0	481	1			1- 3- 5
64.058-4-24	Trezza Realty LLC	92,000	10,200	92,000	0	481	1			1- 13- 8
64.058-4-25.1	Trezza Realty LLC	125,100	8,500	125,100	0	481	1			1- 63-11
64.058-4-35.1	Trezza Realty LLC	170,000	24,700	170,000	0	421	1			8-306- 5
64.058-4-18	Trezza Realty, LLC	73,000	4,500	73,000	0	481	1			1- 19-13
64.058-4-19	Trezza Realty, LLC	195,000	17,200	195,000	0	481	1			1- 6-11
64.058-4-27	Trezza Realty, LLC	165,000	7,900	165,000	0	481	1			1- 14- 3

Page Totals

Parcels

37

6,579,015

875,800

6,754,798

Parcel Id	Name	2015	2016		Res Pct	Prp Cls	O C	R S	T C	Account Nbr
		Total Av	Land Av	Total Av						
64.058-4-28	Trezza Realty, LLC	270,000	12,600	270,000	0	481	1			1- 93- 8
64.066-3-6	Trinity Episcopal Church	1,310,000	84,800	1,310,000	0	620	W 8			8-313- 3
64.075-1-26	Trithart, David	62,500	7,300	62,500	0	210	1			1- 12- 9
64.075-1-28.1	Trithart, David	90,300	13,800	90,300	0	210	1			1- 54-11
64.043-2-31	Truskowski, Jeffrey R.	108,000	22,600	138,000	0	210	1			1-101-13
64.035-1-10	TSSNP Enterprises, LLC	142,000	20,400	142,000	0	210	1			1- 14-15
64.042-3-7	TSSNP Enterprises LLC	70,000	10,300	70,000	0	210	1			1- 34-14
64.044-1-7	TSSNP Enterprises LLC	78,600	12,400	78,600	0	210	1			1- 16- 2
64.050-6-19	TSSNP Enterprises LLC	64,500	10,400	64,500	0	210	1			1- 80-13
64.050-1-51	TSSNP Enterprises, LLC	88,300	9,300	88,300	0	210	1			1- 72-11
64.067-5-37	Turbett, Joanna E.	85,000	11,100	85,000	0	210	1			1- 40-10
64.075-2-25	Turbett, Patrick J.	168,000	21,200	168,000	0	210	1			1- 81-11
64.051-5-22	Turner, John	120,600	12,300	120,600	0	210	1			1- 20- 4
64.051-6-27	Twiss, Michael	119,000	9,700	119,000	0	210	1			1- 10-12
64.068-3-9.1	Tyre, Jess	103,500	11,700	103,500	0	210	1			1- 55- 8
64.059-11-6	United States Government	700,000	54,600	700,000	0	652	8			8-299- 1
64.068-3-7	Vaccariello Revocable Trust, Lois	76,100	11,700	76,100	0	210	1			1- 18-10
64.051-4-9	Vadas, Robert E.	135,400	22,600	135,400	0	210	1			1- 64- 5
64.059-9-30	Valentine, Stuart	99,500	44,000	99,500	0	411	1			1- 63-12
64.060-1-11	Valentine, Stuart	89,100	15,700	89,100	0	210	1			1- 95-14
64.042-1-21	Vanatter, Linda	4,400	4,400	4,400	0	311	1			1- 97-14
64.044-1-5.1	Vangellow, Christopher T.	49,900	12,100	49,900	0	210	1			1- 42-14
64.043-1-14	Vanleuven, Paul	170,000	18,800	170,000	0	210	1			1- 97-10
64.067-6-7	VanUllen, Nelson R.	79,000	13,000	79,000	0	220	1			1- 62-13
64.035-3-17	Varney, Jamie M.	71,400	12,600	71,400	0	210	1			1- 43-15
64.067-4-8	Vega, Jose G. III.	99,700	9,400	134,000	0	210	1			1- 90- 5
64.058-3-13	Verizon New York Inc	1,200,000	200,000	1,200,000	0	831	6			6-107- 2
64.058-3-13./1	Verizon New York Inc		0	69,550	0	831	6			
555.008-28-1	Verizon New York Inc	785,271	0	694,676	0	866	5			5-109- 2
674.003-9999-631.900/1881	Verizon New York Inc	327,604	0	327,604	0	836	6			6-107- 1
64.050-4-20	Veterans Of Foreign Wars	124,000	41,800	124,000	0	534	8			8-315- 7
64.050-4-21	Veterans Of Foreign Wars	7,700	7,700	7,700	0	311	8			1- 52-14
64.026-1-4	Vienneau, Lloyd	1,500	1,500	1,500	0	330	1			
64.026-1-7	Vienneau, Lloyd	186,000	130,000	186,000	0	411	1			
64.034-1-3.1	Village of Potsdam	950,000	343,800	950,000	0	822	8			
64.042-2-33	Village Of Potsdam	6,800	6,800	6,800	0	311	8			1- 24- 8
64.043-2-13	Village of Potsdam	23,200	23,200	23,200	0	311	8			1- 79-12
Page Totals	Parcels		37	8,066,875	1,243,600	8,110,130				

Parcel Id	Name	2015	2016		Res Pct	Prp Cls	O C	R S	T C	Account Nbr
		Total Av	Land Av	Total Av						
64.050-1-17	Village Of Potsdam	14,800	14,800	14,800	0	311		8		8-306-11
64.050-4-7	Village Of Potsdam	7,500	7,500	7,500	0	311		8		1- 38-11
64.050-4-30	Village Of Potsdam	4,500	4,500	4,500	0	311		8		1- 96- 3
64.050-5-1	Village Of Potsdam	87,400	86,200	87,400	0	853	W	8		8-306- 3
64.050-5-24	Village Of Potsdam	6,600	6,600	6,600	0	311		8		1-67-14
64.050-5-47	Village Of Potsdam	4,700	4,700	4,700	0	314	W	8		
64.057-1-19.1	Village Of Potsdam	1,290,000	97,300	1,290,000	0	682	W	8		8-307- 4
64.058-2-20	Village Of Potsdam	2,900	2,900	2,900	0	311		8		1- 79- 2
64.058-4-23.1	Village Of Potsdam	17,000	11,700	17,000	0	438	W	8		8-306- 9
64.058-4-32.1	Village Of Potsdam	2,000,000	78,700	2,000,000	0	822	W	8		8-315- 9
64.058-4-36.1	Village Of Potsdam	44,800	35,500	44,800	0	590	W	8		8-306-12
64.058-4-40.1	Village Of Potsdam	147,500	75,000	147,500	0	438		8		8-306-10
64.058-4-51	Village Of Potsdam	47,000	47,000	47,000	0	963	W	8		8-306- 4
64.058-4-56	Village Of Potsdam	151,600	75,100	151,600	0	653		8		8-110- 9
64.058-4-62	Village Of Potsdam	145,100	75,100	145,100	0	653		8		8-110-12
64.058-6-15.2	Village Of Potsdam	4,400	4,400	4,400	0	330		8		
64.059-5-16	Village Of Potsdam	27,000	27,000	27,000	0	590		8		
64.059-11-10.1	Village Of Potsdam	1,500,000	50,000	1,500,000	0	652		8		8-305- 7
64.059-11-11	Village Of Potsdam	382,000	48,600	382,000	0	662		8		8-306- 6
64.059-11-12.1	Village Of Potsdam	72,000	47,000	72,000	0	653		8		8-306-13
64.059-11-25	Village Of Potsdam	250,000	25,500	250,000	0	681		8		
64.059-13-12	Village Of Potsdam	84,900	54,900	84,900	0	653		8		8-113-15
* 64.060-2-33	Village Of Potsdam	311,000	311,000	311,000	0	340		8		
64.060-2-33.1	Village Of Potsdam		273,000	273,000	0	340		8		
64.066-1-15	Village Of Potsdam	19,200	19,200	19,200	0	963		8		
64.066-2-19.1	Village Of Potsdam	37,500	37,500	37,500	0	340	W	8		8-305-11
64.066-3-9	Village Of Potsdam	47,900	47,900	47,900	0	963	W	8		1- 93-14
64.066-3-10	Village Of Potsdam	3,013,500	13,500	3,013,500	0	874	W	8		8-305-9
64.066-5-2	Village Of Potsdam	140,000	64,200	140,000	0	653		8		
64.066-5-3	Village Of Potsdam	27,900	27,900	27,900	0	350		8		
64.066-5-4	Village Of Potsdam	93,400	84,400	93,400	0	963	W	8		8-306- 7
64.067-1-52	Village Of Potsdam	21,800	21,800	21,800	0	350		8		
64.067-5-32	Village Of Potsdam	7,200	7,200	7,200	0	314		8		
64.068-4-1	Village Of Potsdam	3,700	3,700	3,700	0	330		8		
65.046-1-1	Village of Potsdam	2,030,000	1,231,600	2,030,000	0	844		8		
65.046-1-1./1	Village of Potsdam	7,400	0	7,400	0	449		1		
65.046-1-1./3	Village of Potsdam	16,400	0	16,400	0	449		1		
Page Totals	Parcels		36	11,757,600	2,711,900	12,030,600				

Parcel Id	Name	2015	2016		Res Pct	Prp Cts	O C	R S	T C	Account Nbr
		Total Av	Land Av	Total Av						
65.046-1-1./4	Village of Potsdam	2,700	0	2,700	0	449	1			
65.046-1-1./5	Village of Potsdam	5,500	0	5,500	0	449	1			
65.046-1-1./6	Village of Potsdam	20,000	0	274,300	0	449	1			
65.053-1-8	Village Of Potsdam	35,300	35,300	35,300	0	844	8			8-305- 1
64.059-6-14	Vitek, William	113,400	10,800	113,400	0	210	1			1- 47-13
64.050-3-19	Vollmer, Wayne (LC)	115,000	11,800	115,000	0	220	1			1- 15-15
64.075-2-4	Wagoner, Timothy J.	80,000	17,300	85,000	0	210	1			1- 89- 1
64.066-3-7	Wakefield, Dana	100,000	12,000	100,000	0	484	1			1-314- 6
64.035-3-13	Walker, Martin	113,900	15,900	113,900	0	210	1			1- 71-12
64.059-9-3	Wallace, Kenneth N.	131,200	13,500	131,200	0	210	1			1- 34-11
64.051-5-25	Walsh, Laura A.	68,000	7,800	68,000	0	210	1			1- 84- 9
64.059-7-30	Walters, Michael	122,300	21,300	122,300	0	210	1			1- 71-10
64.059-13-9	Wanamaker, Gregory	110,200	8,700	113,000	0	210	1			1- 14-14
64.051-6-28	Ward, Virginia	62,000	9,700	62,000	0	210	1			1- 84- 7
64.042-1-17	Warden, Michael	71,700	15,800	71,700	0	210	1			1- 58- 8
64.043-2-1	Warr, Stephen-LU	142,000	19,300	142,000	0	210	1			1- 9-11
64.050-1-41	Warren, Judith A.	60,800	11,200	60,800	0	210	1			1- 4- 7
64.042-2-27	Warren, Sharon A.	70,400	9,000	72,400	0	210	1			1- 91- 9
64.060-1-7	Wasag-Koberda, Malgorzata	12,800	12,800	12,800	0	311	1			1- 61- 4
64.060-3-6.1	Wasag-Koberda, Malgorzata	215,200	24,500	215,200	0	210	1			1- 98- 15/1
64.068-2-37	Wasag-Koberda, Malgorzata	12,500	12,500	12,500	0	311	1			1- 99- 1
64.035-1-2.1	Washburn, Allen W.	124,500	31,900	124,500	0	210	1			1- 21- 2
64.057-2-18	Waste-Stream Inc	200	200	200	0	311	1			
64.065-1-15	Waste-Stream Inc	150,000	60,100	150,000	0	710	1			
64.057-2-11.12	Waste-Stream, Inc	15,000	15,000	15,000	0	330	1			
64.057-2-11.13	Waste-Stream, Inc	34,400	34,400	34,400	0	330	1			
64.057-2-16	Waste-Stream, Inc	46,100	46,100	46,100	0	330	1			1- 57- 3
64.067-4-13	Waters, Suzanne F.	147,000	9,600	140,000	0	210	1			1- 51- 7
64.051-6-33	Waverly Roadhouse LLC	69,300	7,300	84,000	0	210	1			1- 1- 9
64.059-6-8.2	Weakfall, Nicole D.	106,000	11,000	106,000	0	210	1			1- 95-12
64.050-3-6	Weaver, William	27,400	4,300	27,400	0	210	1			1- 12- 8
64.051-4-32	Weaver, William	36,500	10,500	36,500	0	210	1			1- 90-11
64.059-13-7	Weber, Lance W.	50,400	5,900	50,400	0	210	1			1- 15- 7
64.068-2-19	Webster, Carol	126,000	21,300	126,000	0	210	1			1-104-12
64.042-2-26	Webster, Debra W.	87,400	7,700	87,400	0	210	1			1- 6- 4
64.067-5-14	Weeks, Robin	63,000	7,300	64,500	0	210	1			1- 41-13
64.043-3-12.2	Weil, Michael	135,000	23,500	135,000	0	210	1			1- 96-10.2
Page Totals	Parcels		37	2,883,100	565,300	3,156,400				

Parcel Id	Name	2015	2016		Res Pct	Prp Cls	O C	R S	T C	Account Nbr
		Total Av	Land Av	Total Av						
64.059-5-17	Weirich, James D.	128,000	9,400	128,000	0	210	1			1- 14- 5
64.059-8-9	Weiss, Sheila F.	85,500	9,900	85,500	0	210	1			1- 21-14
64.075-2-1	Weissman, Ira M.	309,800	20,500	309,800	0	210	1			8-310- 6
64.051-6-43	Weitzmann, Margaret (LU)	98,500	12,800	98,500	0	210	1			1- 98-13
64.067-7-33	Welch, Joseph Timothy	52,300	13,700	52,300	0	210	W	1		1- 1-15
64.075-1-27	Welch, Michael I.	45,100	8,800	45,100	0	210	1			1- 17-14
64.050-4-26	Weld, Francis Jr.	60,000	5,900	60,000	0	210	1			1- 87- 7
64.050-4-25	Weld, Rebecca N.	80,000	5,900	80,000	0	210	1			1- 60- 2
64.050-7-16	Weller, Shirley	58,000	4,100	58,000	0	220	1			1- 39-14
64.050-7-13	Weller, Shirley A.	59,500	11,400	59,500	0	411	1			1-101- 3
64.050-5-30	Weller, Terry L.	50,400	10,300	50,400	0	210	W	1		1- 66-11
64.051-2-9	Wellings, Jeffrey S.	77,700	10,000	77,700	0	210	1			1- 98-14
64.067-5-33	Wellings, Jeffrey S.	219,000	11,700	219,000	0	210	1			1- 85- 1
64.035-1-16.1	Wells, Bruce J.	121,600	10,200	121,600	0	210	1			1- 8- 9
64.051-5-26	Welpel, Timothy	57,800	7,200	57,800	0	210	1			1- 22- 1
64.059-9-19	WFM 74 Holdings Co. LLC	87,800	44,100	87,800	0	418	1			1- 32-12
64.059-13-11	Wheeler, Adam E.	85,000	10,800	85,000	0	210	1			1- 84-12
64.067-4-11	Wheeler, Jane Z.	101,500	11,200	101,500	0	210	1			1- 51-15
64.043-2-15	Wheeler, Robert	158,000	21,700	158,000	0	210	1			1- 79-15
64.051-4-21	Wheelock, Lawrence R.	108,000	8,000	108,000	0	210	1			1- 57- 8
64.050-5-45	Whispell, William	91,400	13,000	91,400	0	210	W	1		1- 27- 5
64.050-5-2	Whispell, William J.	39,900	16,100	39,900	0	210	1			1- 43- 4
64.060-3-3	White, Patricia	65,600	9,600	65,600	0	210	1			1- 9-12
64.059-4-1	White, Paul A.	182,000	10,300	182,000	0	210	1			1- 20-12
64.058-4-52	White & Evans Inc	79,300	41,900	79,300	0	449	W	1		8-305- 9
64.066-3-3	White & Evans Inc	498,000	55,000	498,000	0	482	1			1- 99-10
64.066-3-4	White & Evans Inc	135,000	16,300	145,000	0	485	1			1- 79-14
64.066-3-5	White & Evans Inc	165,000	13,500	165,000	0	481	1			1- 39- 7
64.059-2-12	Whitesell, Thomas	86,400	13,500	86,400	0	210	1			1- 33-13
64.075-2-23	Whitney, Byron	126,000	17,500	126,000	0	210	1			1- 89- 5
64.051-2-4	Wickman, Winona	98,700	17,000	98,700	0	210	1			1- 60- 3
64.059-4-8	Wiejak, Jozef	69,500	13,200	69,500	0	220	1			1- 7-14
64.051-4-18	Wightman, Janet H.	145,000	13,500	145,000	0	220	1			1-100- 6
64.059-5-7	Wilbur, Patrick F.	80,000	8,700	80,000	0	220	1			1- 42- 7
64.059-4-22	Wilke, Andreas K.	103,000	5,900	103,000	0	210	1			1- 3- 9
64.043-3-36	Wilkinson, Linda O.	73,500	13,200	75,000	0	210	1			1- 71-14
64.042-2-6	Willard, Paula	67,200	9,300	67,200	0	210	1			1- 40- 8

Parcel Id	Name	2015	2016		Res Pct	Prp Cls	O C	R S	T C	Account Nbr
		Total Av	Land Av	Total Av						
64.059-7-11	Williams, Andrew F.	189,000	10,900	189,000	0	210	1			1- 40- 4
64.050-3-12	Williams, Robert	56,400	8,600	56,400	0	210	1			1- 24- 6
64.050-4-13	Williams, Robert	58,800	9,400	58,800	0	210	1			1- 63- 2
64.067-2-9	Willmart, Laurel D.	84,000	8,100	84,000	0	220	1			1- 47- 6
64.060-4-11	Willmert, Carol	126,000	12,600	136,000	0	210	1			1- 91-13
64.060-4-14	Willmert, Carol L.	94,000	9,500	94,000	0	210	1			1- 78- 9
64.067-6-12	Wilson, Charles R.	222,000	14,900	222,000	0	210	1			1- 12- 3
64.051-3-9	Wilson, John D.	94,900	17,100	94,900	0	210	1			1- 70-12
64.068-3-5	Witherhead, David J.	12,100	15,000	15,000	0	311	1			1- 87-10
64.058-4-26	Woe Realty Associates LLC	224,500	12,600	224,500	0	481	1			1- 95- 7
64.050-4-42	Wood, Kenny-L/CON	47,200	2,600	47,200	0	210	1			1- 24- 1
64.043-3-10	Wood, Robert H. Jr.	176,400	25,800	176,400	0	210	1			1- 49- 4
64.043-3-42	Wood, Robert H. Jr.	14,000	14,000	14,000	0	311	1			1- 49- 5
64.051-4-15	Woods, Anthony	146,000	26,100	146,000	0	210	1			1- 30- 5
64.060-3-17	Wright, Lucas D.	5,000	5,000	5,000	0	311	1			1- 11- 9
64.068-2-2	Wright, Lucas D.	52,500	9,400	88,000	0	210	1			1- 57-10
64.058-2-16.1	Wright, Michael W.	58,800	6,800	58,800	0	210	1			1- 67-13
64.058-2-41	Wright, Michael W.	11,300	4,200	11,300	0	312	1			8-315- 8
64.067-7-28	Wszalek, Christopher J.	83,000	17,400	114,000	0	210	W 1			1- 1- 5
64.035-3-10	Xiang, Chen	173,000	15,800	173,000	0	210	1			1- 63- 8
64.049-1-7	Yandeau, Benjamin K.	48,500	20,500	48,500	0	210	W 1			1- 68- 4
64.068-2-20	Yaw, Perry - LU H. Jr.	104,500	18,700	104,500	0	210	1			1-102- 3
64.059-9-14	Yette, Jerald J.	105,000	10,300	105,000	0	220	1			1- 52- 1
64.042-2-1	Yette, Jerald William	75,000	12,900	75,000	0	210	1			1-102- 5
64.050-3-27	YNYH LLC	79,500	11,300	79,500	0	230	1			1- 89-13
64.050-4-8	YNYH LLC	71,000	14,500	71,000	0	220	1			1- 70-13
64.059-10-37	YNYH LLC	71,000	10,100	71,000	0	220	1			1- 98- 3
64.059-11-16	YNYH LLC	95,000	7,800	95,000	0	230	1			1- 18-15
64.075-1-30	YNYH LLC	60,000	8,800	60,000	0	210	1			1- 11- 5
64.067-5-38	Young, Thomas	96,500	9,700	96,500	0	210	1			1- 1- 7
64.067-1-21	Yurgartis, Steve W.	86,600	8,300	86,600	0	210	1			1- 85- 9
64.067-5-25	Zalacca, James A.	100,900	10,900	100,900	0	210	1			1- 94- 3
64.059-11-20	Zeta Gamma Sigma Sorority Inc	130,000	38,100	130,000	0	418	1			1- 87-15
64.067-1-10	Zeta Nu Fraternity Inc	170,000	47,700	170,000	0	418	1			1- 32-15
64.059-10-25	Zeta Phi Building Corporation	140,000	39,600	140,000	0	418	1			1- 32- 2
64.035-3-21	Zheng, Jian S.	109,200	21,500	109,200	0	210	1			1- 25- 6
64.050-2-22	Zheng, Jian Shan	62,500	10,300	62,500	0	210	1			1- 54- 9
Page Totals	Parcels		37	3,534,100	546,800	3,613,500				

Parcel Id	Name	2015		2016		Res Pct	Prp Cls	O C	R S	T C	Account Nbr
		Total Av	Land Av	Total Av	Land Av						
64.059-9-29	Zheng, Jian Shan	167,500	15,500	167,500		0	210		1		1- 28- 7
64.049-1-6	Zimmerman, Carol A.	65,000	20,100	65,000		0	210	W	1		1- 97- 8
64.059-10-35.2	Zirn, Nicholas A.	139,500	40,500	139,500		0	411		1		
64.067-1-39	Zirn, Nicholas A.	76,000	4,600	76,000		0	210		1		1- 33- 2
64.067-2-11	Zirn, Nicholas A.	82,000	4,100	82,000		0	230		1		1- 63-10
64.067-2-12	Zirn, Nicholas A.	80,000	6,900	80,000		0	220		1		1- 96-14
64.051-4-11	Zuman, Petr	132,300	21,600	132,300		0	210		1		1-102-12
Village Totals	Parcels		1,704	651,677,820	50,862,900		657,503,934				

Parcel Id	Name	2015	2016	Res Pct	Prp Cls	O C	R S	T C	Account Nbr
		Total Av	Land Av						
76.001-1-33.12	Maitland's Hardwood & TileLLC	92,000	50,000	0	485		1		
64.003-2-21.11	4465 Steelway Blvd Assoc LLC	400,000	153,500	0	449		1		1-270- 6.1
64.073-2-1./2	A T & T Network Real Est	68,000	0	0	837		1		
76.002-1-11.112	Acker, David	288,000	65,700	0	240		1		
54.003-1-23.13	Adams, Bernard B.	36,800	36,800	0	323		1		
54.003-1-26	Adams, Bernard B. Jr.	63,800	11,600	0	210		1		1-287- 2
54.003-1-27	Adams, Bernard B. Jr.	8,500	8,500	0	314		1		1-287- 1
53.001-2-39	Adams, Cynthia G.	94,500	29,100	0	240		1		1-296- 1
53.003-2-38	Adams, Michael	124,000	22,200	0	210		1		1-239- 4
53.003-2-40	Adams, Phillip	75,400	68,800	0	312		1		
54.003-1-23.12	Adams, Phillip	31,400	31,400	0	323		1		
65.001-2-32	Adams, Phillip	5,000	5,000	0	314		1		
54.003-1-49	Adams, Phillips	86,600	17,000	0	210		1		
64.003-2-15.1	Adle, Jason & Tracy	4,200	4,200	0	323		1		1-244- 3
64.003-2-31	Adle, Jason & Tracy	200	200	0	314		1		
64.001-2-39.2	Adle, Tracy L.	186,800	19,600	0	210		1		
64.002-5-40.1	Adon Farms Real Estate Ptship	125,000	125,000	0	105		1		1-283-10
64.002-5-61	Adon Farms Real Estate Ptship	17,700	17,700	0	105		1		
64.003-1-22.1	Adon Farms Real Estate Ptship	16,500	16,500	0	322		1		1-242-15
64.003-1-22.22	Adon Farms Real Estate Ptship	85,200	85,200	0	105		1		
64.003-1-24.2	Adon Farms Real Estate Ptship	71,600	71,600	0	322		1		
65.001-1-4.1	Adon Farms Real Estate Ptship	16,500	16,500	0	323		1		1-163- 4
65.001-1-5	Adon Farms Real Estate Ptship	45,100	45,100	0	322		1		1-163-10
65.001-2-2	Adon Farms Real Estate Ptship	63,400	63,400	0	323		1		1-163-11
65.001-2-24	Adon Farms Real Estate Ptship	21,000	21,000	0	323		1		
75.003-2-10.1	Adon Farms Real Estate Ptship	4,200	3,200	0	312		1		
75.004-1-31.12	Adon Farms Real Estate Ptship	52,700	52,700	0	322		1		1-291- 5.12
75.004-1-34.13	Adon Farms Real Estate Ptship	23,500	23,500	0	322		1		
75.004-1-34.15	Adon Farms Real Estate Ptship	17,100	17,100	0	322		1		
75.004-1-34.16	Adon Farms Real Estate Ptship	13,800	13,800	0	314		1		
75.004-1-34.112	Adon Farms Real Estate Ptship	16,800	16,800	0	322		1		
75.004-1-50	Adon Farms Real Estate Ptship	32,900	32,900	0	322		1		
77.001-1-36	Adon Farms Real Estate Ptship	86,100	84,600	0	120		1		1-225- 3. 1
65.003-2-69	Advanced Consulting & Dist Co	214,200	78,000	0	240		1		1-281- 6
77.001-1-8.1	Advanced Consulting & Dist Co	362,800	16,200	0	210		1		1-221-15
54.003-1-3.12	Agen, Abner N. Jr.	156,400	29,900	0	240		1		
53.032-1-5	Akhtaruzzaman, Mohammad	167,000	74,000	0	215	W	1		1-203- 5

Page Totals Parcels 37 3,174,700 1,428,300 3,257,700

Parcel Id	Name	2015	2016		Res Pct	Prp Cls	O C	R S	T C	Account Nbr
		Total Av	Land Av	Total Av						
63.004-1-36.11	Akley, Mary (LU)	141,500	110,000	141,500	0	240	1			1-193- 9
75.004-1-35.12	Alacantha, Leonor	64,600	26,500	64,600	0	210	1			
76.002-2-44.2	Albano, Louis J.	143,800	41,400	275,000	0	210	W 1			1-216-4.2
76.002-2-44.111	Albano, Louis J.	22,500	38,700	38,700	0	311	W 1			1-216- 4
75.001-4-1.2	Aldous, Daniel	500	500	500	0	314	1			
75.001-4-14.1	Aldous, Daniel L.	79,000	29,600	79,000	0	210	1			
53.033-3-21	Aldrich, Dewitt	39,200	39,200	39,200	0	314	W 1			1-291-15
76.001-2-10.2	Aldrich, Gregory	89,100	17,000	89,100	0	210	1			1-215- 1. 2
76.001-2-10.33	Aldrich, Gregory	14,600	14,600	14,600	0	322	1			1-215- 1. 4
63.001-1-9	Aldrich, Jon R.	226,500	62,000	226,500	0	240	1			1-269- 1
65.003-1-34.2	Aldrich, Laurence	124,000	20,000	124,000	0	230	1			
52.002-2-25	Alesi, Thomas	8,400	8,400	8,400	0	323	1			1-249- 1
65.003-2-10	Alger, Foster (Estate)	14,600	14,600	14,600	0	314	1			1-164-10
62.002-2-10	Allen, Dale	27,800	18,800	27,800	0	270	1			1-165- 1. 2
42.003-2-35	Allen, Frederick J. Jr.	66,200	17,500	66,200	0	210	1			
65.055-2-1	Allen, Michael C.	7,700	7,700	7,700	0	314	1			1-205- 3
42.003-2-17	Amberman, Elaine	176,900	31,700	176,900	0	210	W 1			1-259- 7
52.001-3-23	Ames, Elaine A.	59,300	16,000	59,300	0	210	1			1-193- 6
89.002-2-32	Ames, John	58,000	24,000	58,000	0	210	1			1-205- 8
75.004-1-36	Ames, John B (Estate)	21,000	16,800	21,000	0	270	1			1-165- 8
51.004-2-16.212	Ames, Michael J.	70,900	16,800	70,900	0	210	1			
89.004-1-4	Ames, Norma W (LU)	36,200	12,200	36,200	0	210	1			1-165- 4
52.002-1-17	Ames, Thomas D.	85,000	17,600	85,000	0	210	1			1-197- 6. 1
41.004-5-4.1	Amo, William J (Estate)	20,900	16,700	20,900	0	270	1			1-167-14.3
53.072-1-19	Anderson, Albert (LU).	57,500	7,900	57,500	0	220	1			1-211-14
77.001-1-21	Anderson, Glen D.	6,500	6,500	6,500	0	314	1			1-165-13
63.002-2-17.2	Anderson, Judy	64,500	16,800	64,500	0	210	1			
76.002-1-24	Anderson, Randall E.	37,500	8,400	37,500	0	210	1			1-171- 5
89.002-2-14	Andriano, Joseph I.	62,000	16,000	68,600	0	210	1			1-259-10
64.042-4-9	Andrus, Wayne H.	62,500	11,200	62,500	0	210	1			1-269-12
63.001-2-25.1	Anson, Michael	178,500	81,300	178,500	0	240	1			1-264- 2
53.002-2-5	Arduine, Patrick	15,000	15,000	15,000	0	322	1			1-166- 5
53.002-2-47	Arduine, Patrick	129,500	17,400	129,500	0	210	1			
53.004-1-58.1	Arduine, Patrick	52,000	52,000	52,000	0	330	1			1-166- 7.2
53.004-2-33	Arduine, Patrick	90,000	24,300	90,000	0	220	1			1-166- 6
64.034-3-1	Armstrong, Myrtle (Estate)	24,700	11,000	24,700	0	210	1			1-166- 9
64.001-1-4	Arno, Kevin S.	152,700	21,200	152,700	0	210	1			1-232- 9
Page Totals	Parcels		37	2,531,100	907,300	2,685,100				

Parcel Id	Name	2015	2016		Res Pct	Prp Cls	O C	R S	T C	Account Nbr
		Total Av	Land Av	Total Av						
63.001-2-16.1	Arquitt, Helen M.	79,600	16,700	79,600	0	210	1			1-286- 4. 1
75.001-2-10.212	Arthur, John C.	158,100	17,100	170,100	0	210	1			
52.004-2-18	Ashlaw, John	47,200	16,300	47,200	0	210	1			1-218- 3
75.001-2-10.211	Ashlaw, Raymond	97,100	31,800	97,100	0	240	1			
53.033-2-5	Ashley, David	20,000	19,900	20,000	0	312	1			1-175-15. 1
53.033-2-3	Ashley, David P.	114,700	51,900	114,700	0	210	W 1			1-175-14
53.033-2-13	Ashley, Lawrence	160,900	25,200	160,900	0	210	1			
65.004-1-9	Ashley, Lawrence	78,200	28,700	78,200	0	240	1			1-202-13
65.004-1-11	Ashley, Lawrence E. Jr.	38,200	10,000	38,200	0	210	1			1-250- 8
64.042-4-11	Ashley, Marlyne	67,700	11,500	67,700	0	210	1			
52.004-2-36	Ashley, Sara	21,900	12,400	12,400	0	311	1			1-230- 8
42.004-3-16	Ashley, Tonya	64,000	16,800	82,000	0	210	1			
52.003-1-37	Ashley, Wayne	90,600	16,500	90,600	0	210	1			
76.002-1-40.212	Assoc Of The North Country, United Cerebral	141,800	16,900	141,800	0	210	8			
76.004-1-19.12	Atkinson, Peter J.	126,000	24,000	126,000	0	210	1			
64.001-1-47	Atkinson, Timothy	383,200	71,500	383,200	0	240	1			
52.002-1-8	Auclair, Donald	39,100	33,800	39,100	0	910	1			1-197-12
53.032-2-3	Ault, John	158,000	56,800	158,000	0	210	W 1			1-223-11
52.004-2-55	Austin, Evette	12,000	12,000	12,000	0	323	1			
62.002-2-4.12	Austin, Richard Jr.	36,500	17,200	36,500	0	270	1			1-164-15.12
53.003-2-3.3	Avadikian, David B.	71,900	17,200	71,900	0	210	1			1-265- 5.3
53.004-1-22	Avadikian, Gerald	65,600	4,700	65,600	0	210	1			1-217- 3
76.002-2-48	Avadikian, Justin	82,800	9,900	82,800	0	210	1			1-233- 5
42.002-4-8.1	Avery-Lapage, Tammy	130,200	18,100	130,200	0	210	1			1-229- 1
41.004-5-1.112	Babbie, Calvin	8,000	6,000	8,000	0	312	1			
41.004-5-2	Babbie, Calvin C.	3,500	3,500	3,500	0	314	1			1-167-14. 4
53.002-2-12.3	Babock, Donna	36,200	24,300	36,200	0	260	W 1			
54.003-1-31	Backus, Erik C.	7,900	6,500	7,900	0	312	1			1-266- 2
54.003-1-33.1	Backus, Erik C.	136,000	8,400	165,000	0	210	1			1-266- 3
52.004-2-14	Bacon Cemetery	10,000	10,000	10,000	0	695	8			8-314- 9
76.003-1-11.112	Bage, Sandra (LU).	210,000	20,000	210,000	0	210	1			
63.004-1-28	Bailey, David	120,200	10,900	120,200	0	210	1			1-212- 4
64.028-1-16	Bailey, Roger M.	121,000	16,100	121,000	0	210	1			1-182- 6
54.003-1-23.11	Baker, Katherine A.	106,000	38,200	108,000	0	240	1			1-163- 4
63.001-1-28	Baker, Steven	52,500	12,100	52,500	0	210	1			1-294-12
52.082-1-3	Baldwin, Brandon J.	139,300	8,200	146,000	0	210	1			1-211-11
62.002-2-4.213	Baldwin, Ronald D.	28,200	28,200	28,200	0	322	1			

Page Totals Parcels 37 3,264,100 749,300 3,322,300

Parcel Id	Name	2015	2016		Res Pct	Prp Cts	O C	R S	T C	Account Nbr
		Total Av	Land Av	Total Av						
53.033-3-29	Ballan, Robert H.	167,000	65,900	167,000	0	210	W	1		1-225-11
52.003-1-32	Baltus, Ruth	5,400	5,400	5,400	0	314		1		1-172- 4.2
53.002-2-11.13	Bancroft, Gary	109,200	17,700	109,200	0	210		1		
41.004-5-8	Banfill, Violet	31,000	17,000	33,900	0	270		1		
76.001-2-11.1	Barclay, Claude C.	142,200	75,900	142,200	0	240		1		1-168-11
63.003-2-16.2	Barnard, Stephen R.	175,000	17,000	175,000	0	210		1		
64.044-2-14	Barner, John L.	97,100	6,900	97,100	0	210		1		1-272- 3
52.004-2-20.1	Barner, Sandra R.	25,000	12,000	26,500	0	210		1		1-229- 3.1
76.004-2-2	Barney, Peter M.	82,000	26,400	82,000	0	240		1		1-169- 3
63.003-1-4.1	Barr, Jessica E.	150,000	104,800	235,000	0	117		1		1-194- 3
65.003-2-63	Barrett, William	99,200	17,200	102,700	0	210		1		1-223- 1.41
65.056-1-21	Barrett-Stark, Susan F.	6,500	6,500	6,500	0	314		1		1-220-13
64.048-1-11	Barringer, Philip S.	73,500	11,700	73,500	0	210		1		1-216- 2
75.002-2-39	Barstow Realty Co Inc	146,500	35,000	146,500	0	465		1		1-169-10
64.044-2-4	Bartalo, Roger A.	62,800	15,200	62,800	0	210		1		1-268- 3
53.004-2-42	Bartenstein, Joseph W.	138,000	16,900	138,000	0	220		1		
65.055-2-5	Bartholomew, Justin-L/CON	45,700	12,200	40,000	0	210		1		1-172-12
53.001-2-24.4	Bartlett, David E.	72,000	72,000	72,000	0	322		1		1-169-14.4
53.032-1-6	Bartlett, John	115,000	66,700	115,000	0	210	W	1		1-198- 4
75.002-2-25.1	Bartlett, John	247,500	60,000	247,500	0	484		1		1-187- 2. 2
53.032-1-39	Bartlett, Shephen	90,700	23,100	90,700	0	210		1		1-291-13
53.040-1-9	Bartlett, Stephen	8,000	8,000	8,000	0	311		1		1-291-14
65.001-2-8	Basford, Chad E.	24,400	24,400	24,400	0	105		1		1-179-12
65.001-2-9.11	Basford, Chad E.	105,000	63,700	105,000	0	112		1		1-179-14
65.001-2-9.12	Basford, Chad E.	160,500	17,300	165,700	0	210		1		
65.001-2-13.1	Basford, Darren	232,500	72,500	232,500	0	240		1		1-274- 2
65.001-2-27	Basford, Darren	6,000	6,000	6,000	0	322		1		
65.001-2-28	Basford, Darren	3,900	3,900	3,900	0	323		1		
65.001-2-11	Basford, Troy	110,000	16,200	110,000	0	210		1		1-170- 1
63.003-2-31	Bassett, Bryon J.	60,500	21,400	60,800	0	210		1		1-286- 7
41.004-5-7	Bassette, Austin	8,500	17,400	19,900	0	270		1		
63.033-1-3	Bastille, Richard	42,500	22,000	42,500	15	484		1		1-304- 1
65.056-1-6	Bateman, Rebecca	157,000	15,600	157,000	0	210		1		1-269- 4
52.003-1-13.111	Bates, Charles	128,600	88,000	128,600	29	240		1		1-170-42
52.003-1-13.112	Bates, Charles	42,500	16,300	42,500	0	270		1		
52.003-1-13.12	Bates, John C.	94,000	17,100	94,000	0	210		1		
64.004-1-14	Batson, Gordon	153,300	8,700	153,300	0	210		1		1-170- 6
Page Totals	Parcels		37	3,418,500	1,104,000	3,522,600				

Parcel Id	Name	2015	2016		Res Pct	Prp Cls	O C	R S	T C	Account Nbr
		Total Av	Land Av	Total Av						
54.003-1-50	Baxter, Dana L.	105,000	16,000	105,000	0	210	1			1-240- 4
52.003-1-5	Baxter, Irving H.	89,200	45,100	89,200	0	240	1			1-264-10.4
52.003-1-6	Baxter, Irving H.	49,100	44,100	49,100	0	312	1			1-264-10. 3
54.003-1-13.11	Baxter, Scott A.	54,600	29,300	54,600	0	240	1			1-170- 8
64.004-1-16	Bayside Cemetery Association	75,000	75,000	75,000	0	695	8			
53.004-2-24.12	Beach, John	8,600	8,600	8,600	0	322	1			
64.004-2-2.21	Beauchamp, William	89,200	26,900	89,200	0	210	1			
77.001-1-22.2	Beaulieu, Donna L.	80,800	17,400	80,800	0	210	1			
77.001-1-60	Beckley, John	404,200	102,600	404,200	0	411	1			1-190- 4. 1
77.002-1-5	Bedore, Kelly	55,000	16,000	55,000	0	210	1			1-265- 1
65.001-2-4.11	Bedrosian, Peter C.	175,000	17,400	175,000	0	210	1			1-276- 5.1
64.003-3-6	Behm, Joel	71,800	18,900	71,800	0	210	1			1-244- 6
53.003-2-46	Bellardini, Drucille (LU).	83,500	17,000	83,500	0	210	1			1-170-12. 2
53.003-2-52.2	Bellardini, Mark	128,000	32,000	128,000	50	411	1			
53.001-2-18.2	Bellardini, Mark J.	56,000	42,100	56,000	0	312	W 1			
53.003-2-52.11	Bellardini, Mark J.	26,200	17,800	26,200	0	312	1			
76.003-1-3	Bellucci, Mark A.	52,500	15,900	52,500	0	210	1			1-292- 8
52.002-2-24.1	Belmore, Derek	89,200	16,800	89,200	0	210	1			1-258- 3. 2
52.002-2-35	Belmore, Laura	46,700	39,700	46,700	0	910	1			1-258- 3. 1
63.004-1-25.1	Belt, Dwayne	181,900	72,000	181,900	0	240	1			1-277-13
76.002-2-5.12	Belyea, Robert	9,600	7,200	9,600	0	312	1			
76.002-2-11.1	Belyea, Robert	110,200	16,900	110,200	0	210	1			1-171- 2
42.004-3-12	Bence, Peter	73,500	10,900	73,500	0	210	1			1-198-15
53.032-2-1	Bence, Peter R.	178,000	86,300	178,000	0	210	W 1			1-212- 6
64.034-3-6	Benvenuto, James	83,800	6,200	83,800	0	210	1			1-273- 2
53.002-2-19.132	Benz, Thomas P.	92,000	76,400	92,000	0	260	W 1			
53.004-1-17	Bercume, Samuel	84,000	7,400	84,000	0	210	1			1-252-15
63.002-2-11	Berger, Colleen	68,400	16,400	68,400	0	210	1			1-241-16
63.002-2-10.1	Berger, Mary	61,400	20,500	61,400	0	210	1			1-171-12
90.001-1-27	Berger, Mary	26,500	19,700	26,500	0	260	1			1-171-13
63.002-2-6.2	Berger, Patricia A.	8,400	8,400	8,400	0	314	1			
63.002-2-10.3	Berger, Patricia A.	43,000	16,900	43,000	0	270	1			
53.003-2-35	Berkman, Richard W.	162,800	13,500	162,800	0	210	1			1-239- 5. 2
64.028-1-14	Berner, Joseph	162,800	16,300	162,800	0	210	1			1-228- 4
53.004-3-1.2	Berner, Joseph A.	35,000	27,500	35,000	0	331	1			
64.004-1-32.2	Bero, Florence C.	168,600	16,600	168,600	0	210	1			1-187-15.2
65.001-2-21.1	Berry, Ronald E.	162,200	77,000	162,200	54	240	1			1-183- 1
Page Totals	Parcels		37	3,451,700	1,114,700	3,451,700				

Parcel Id	Name	2015	2016		Res Pct	Prp Cls	O C	R S	T C	Account Nbr
		Total Av	Land Av	Total Av						
63.004-1-6	Berube, Harold G.	65,600	16,700	65,600	0	210	1			1-223- 5
53.001-2-21.221	Besaw, Catherine	278,000	108,200	278,000	0	240	1			
53.004-2-31.113	Bessy, James L.	49,500	16,800	49,500	0	210	1			
76.001-2-8	Betrus, Anthony	149,100	16,700	149,100	0	210	1			1-267-14
77.003-1-4.2	Bicknell, John	197,400	18,300	197,400	0	210	1			
64.003-2-19	Bicknell, Robert D.	105,000	105,000	105,000	0	330	1			1-257-13
64.003-2-28	Bicknell, Robert D.	38,000	38,000	38,000	0	330	1			
76.004-2-40	Bicknell, Robert D.	204,800	26,400	204,800	0	240	1			1-204- 1
77.003-1-6	Bicknell, Robert D.	17,800	17,800	17,800	0	314	1			1-225- 3. 2
76.052-2-1	Bicknell, Robert T.	800	800	800	0	314	1			
76.052-3-2	Bicknell, Robert T.	253,000	16,500	265,000	0	210	1			
64.003-2-9	Bicknell Corporation	166,000	35,000	166,000	0	484	1			1-231-11
64.003-2-17	Bicknell Corporation	130,000	38,000	130,000	0	484	1			1-188-14
65.001-1-11.111	Bigelow, Daniel E.	38,100	27,100	38,100	0	260	1			1-241- 8
53.003-2-36.1	Bigwarfe, Brooks	130,700	16,700	130,700	0	210	1			1-169- 5
53.040-2-4	Bigwarfe, Dawn	17,000	17,000	17,000	0	314	W 1			
64.001-2-35	Bigwarfe, Lillian	60,300	16,300	60,300	0	210	1			1-172- 8
75.003-2-4.1	Bisonette, Gail-LU	50,900	22,900	50,900	0	210	1			1-254- 2.1
62.004-2-4.11	Bisonette, Kim	82,000	17,900	82,000	0	210	1			1-221-13
76.001-2-33	Bjelobrk, Matthew D.	4,100	4,100	4,100	0	314	1			1-197-15
64.001-1-28.114	Blackmer, Peter J.	39,400	19,100	39,400	0	270	1			
53.072-1-11	Blackmore, Jean	101,200	16,500	165,000	0	210	W 1			1-193- 4
53.072-1-37	Blackmore, Jean	6,000	6,000	6,000	0	314	1			
63.001-2-7.2	Blair, Howard III.	178,500	20,100	178,500	0	210	1			1-243-6.2
65.004-1-2.21	Blanchard, Kevin	85,000	18,100	85,000	0	220	1			1-195-15.2
64.003-2-15.22	Blanchard, Kevin J.	3,000	3,000	3,000	0	314	1			
64.003-2-16.1	Blanchard, Kevin J.	240,000	60,000	240,000	0	484	1			1-261- 6
65.003-1-9	Blanchard, Kevin J.	24,100	24,100	24,100	0	322	1			1-182- 7
65.053-2-16	Blanchard, Kevin J.	87,500	17,400	87,500	0	220	1			1-280- 1
64.003-1-1	Blanchard, Kip	105,000	40,000	105,000	0	449	1			1-207-15
64.003-1-3	Blanchard, Kip	50,900	12,500	50,900	0	210	1			1-232-11
75.002-2-33	Blanchard, Kip	28,900	28,900	28,900	0	330	1			1-269- 3
75.002-2-28.11	Blanchard, Kip E.	336,000	60,000	336,000	50	411	1			1-187- 2. 3
89.002-2-18.1	Blankenship, Jonathan Scott	199,500	26,900	199,500	0	240	1			1-279- 8
64.028-1-19	Blauvelt, Thomas	92,400	16,900	92,400	0	210	1			1-173- 9
53.004-3-30	Blevins, Paul	154,500	55,000	154,500	0	433	1			1-274- 9
53.082-1-3	Blevins, Paul	210,000	120,300	210,000	0	431	1			1-173-11.1

Parcel Id	Name	2015	2016		Res Pct	Prp Cls	O C	R S	T C	Account Nbr
		Total Av	Land Av	Total Av						
75.002-2-14.311	Blevins, Paul	29,500	29,500	29,500	0	322		1		
64.002-4-1.211	Blevins, Paul M.	273,600	90,000	273,600	0	431		1		1-173-11.2
53.082-1-4	Blevins, Paul & Duane	163,700	87,600	163,700	0	411		1		
64.003-1-24.1	Blodgett, Chad	43,400	17,500	43,400	0	210		1		1-243- 5
63.002-2-15	Boak, Wayne	89,500	9,500	141,400	0	210		1		1-210- 7
53.002-2-25	Board of Coop. Education Serv.	5,900,000	284,700	5,900,000	0	615		8		8-303-10
53.002-2-33	Board of Coop. Education Serv.	40,800	40,800	40,800	0	322		8		8-303- 8
63.003-2-38	Bogardus, Doris A.	1,800	1,800	1,800	0	314		1		
52.004-1-42	Bohl, Douglas G.	169,600	66,200	169,600	0	240		1		
89.002-2-3	Bohl, Douglas G.	170,000	20,200	170,000	0	220		1		1-272- 2. 2
63.003-2-25.1	Bolesh, Charles	187,400	35,900	200,600	86	240		1		1-173-13
52.004-2-10	Bond, Leo H.	20,000	20,000	20,000	0	323		1		1-173-15
53.004-2-16	Bondellio, Frank	14,000	14,000	14,000	0	314		1		1-202- 4. 2
64.002-5-3.1	Bondellio, Frank	15,300	15,300	15,300	0	323		1		1-174- 3
63.004-1-1.13	Bonno, Agnes E. (LU).	48,500	17,300	48,500	0	270		1		
63.004-1-4	Bonno, Jeffery	52,500	8,000	52,500	0	210		1		1-180- 7
63.001-2-14.1	Bonno, Jeffrey	55,000	16,500	55,000	0	270		1		1-174- 7
63.004-1-1.14	Bonno, Michael G.	84,000	17,000	84,000	0	210		1		
63.004-1-1.112	Bonno, Robert	106,700	17,000	106,700	87	210		1		
63.004-1-1.111	Bonno, Robert P.	74,000	74,000	74,000	0	322		1		1-174- 6
53.040-2-13.1	Borgia, Dominick S.	24,500	24,500	24,500	0	314	W	1		1-188- 9.15
89.002-2-7.3	Bortnick, Edward V. IV.	2,800	17,800	59,300	0	210		1		
76.002-1-38	Boslet, Sally (LU) J.	95,400	36,000	96,900	74	240		1		1-283- 3
52.004-1-8.11	Boswell, Wyatt A.	18,500	15,900	18,500	0	312		1		1-230- 7.2
53.058-2-30	Boucher, Wendie M.	48,800	3,100	48,800	0	210		1		1-243-14
64.001-2-40.12	Bovay, Robin	138,000	16,500	138,000	0	210		1		
53.001-1-22.1	Boyd, Bonnie	178,100	85,000	178,100	0	240		1		1-174-15
53.001-1-27	Boyd, Bonnie	3,500	3,500	3,500	0	323		1		
53.004-1-19	Boyd, David A.	76,100	7,000	76,100	0	210		1		1-204- 5
53.033-2-7	Boyer, Amy L.	169,000	51,100	169,000	0	210	W	1		1-210- 4
64.003-1-39	Brabaw, Wayne E.	281,900	24,600	281,900	0	210		1		
77.001-1-4	Bracy, Steven	114,500	58,700	114,500	0	240		1		1-271-11
64.033-1-16	Bradish, Carl	57,800	5,900	57,800	0	210		1		1-258- 8
64.033-1-17	Bradish, Carl	3,700	3,700	3,700	0	314		1		1-258- 9
63.001-2-29.13	Bradish, Timothy Jr.	8,000	8,000	8,000	0	311		1		
63.001-2-29.22	Bradish, Timothy Jr.	22,500	8,800	29,700	0	312		1		
63.002-1-26.2	Bradish, Timothy J. Jr.	105,100	16,900	105,100	0	210		1		1-285-4.32
Page Totals	Parcels		37	8,887,500	1,269,800	9,017,800				

Parcel Id	Name	2015	2016		Res Pct	Prp Cls	O C	R S	T C	Account Nbr
		Total Av	Land Av	Total Av						
64.034-3-2	Bradley, Chad E.	34,100	13,600	34,100	0	210	1			1-192- 7
63.002-1-27.2	Bradley, Dustin R.	130,300	16,700	130,300	0	210	1			
63.001-2-18	Bradley, Everett	27,000	16,100	28,500	0	270	1			1-272- 7
77.001-1-39.1	Bradley, Paul	131,200	20,300	131,200	0	210	1			1-241-13. 1
51.004-2-11	Bradley, William-ESTATE E.	14,000	7,800	14,000	0	270	1			1-175- 7
76.003-1-35	Bradshaw, James P.	172,700	22,600	172,700	0	210	1			
75.004-1-20	Brainard, Merrill	110,200	16,000	110,200	0	210	1			1-175- 8
64.003-1-25.112	Brainard, Steven L.	117,600	21,100	117,600	0	210	1			
63.002-1-29	Brais, Ruby	21,000	17,000	21,000	0	270	1			1-208- 4
63.002-1-30	Brais, Ruby	45,200	8,400	45,200	0	210	1			1-208- 3
64.003-1-21	Branon, Terrence P.	398,900	110,000	398,900	0	449	1			1-197-14.2
89.002-2-7.1	Brant, Joseph L.	104,700	53,200	104,700	0	240	1			1-164- 7
77.001-1-43	Brassard, Michael G.	175,500	16,300	175,500	0	210	1			1-188-12
53.001-2-17	Brault, Laurell A.	195,000	84,100	195,000	0	210	W 1			1-188- 9.16
76.001-2-18.1	Bray, David	231,000	40,500	231,000	0	240	1			1-175-11
76.001-2-20.3	Bray, David	19,700	19,700	19,700	0	314	1			1-283- 2.3
63.002-1-26.1	Bray, Gerald J.	73,000	17,700	73,500	0	210	1			1-285- 4. 3
53.032-1-23	Brazee, Stephen	92,800	10,900	94,300	0	210	1			1-271- 9
53.066-1-4	Bresett, Bethany K.	77,000	22,600	77,000	0	210	1			1-228- 8
75.002-2-46	Brewer, Rick W.	74,800	74,800	74,800	0	323	1			1-255-14.1
75.004-1-38.11	Brewer, Rick W.	172,000	77,000	172,000	0	240	1			1-255-15
75.001-2-8.2	Bridges, H Styles-(LU) III.	58,000	58,000	58,000	0	322	1			
75.001-2-10.12	Bridges, H Styles-(LU) III.	84,300	77,500	84,300	0	312	1			
76.003-1-36.1	Briggs, Christopher	55,500	48,000	61,500	0	312	1			1-224-15
89.004-1-15	Briggs, Dennis	71,900	12,100	71,900	0	210	1			1-266-15
64.044-2-11	Briggs, Jason R.	39,800	26,200	39,800	0	210	1			1-221- 3
76.002-2-15	Briggs, Kim M.	131,200	14,600	131,200	0	210	1			1-196-12
53.033-3-16	Briggs, Richard	5,000	5,000	5,000	0	314	1			1-176- 2
89.004-1-30.1	Briggs, Richard W.	41,200	34,500	41,200	0	270	1			1-176- 3
76.001-3-6	Bristol, Jeffrey	83,000	18,500	83,000	0	210	1			1-210-12.12
77.001-1-28.21	Bristol, Patrick	29,000	29,000	29,000	0	322	1			
77.001-1-5.111	Bristol, Patrick J.	79,500	79,500	79,500	0	323	1			1-218- 5.1
77.001-1-18.111	Bristol, Patrick J.	267,800	98,000	267,800	0	240	1			1-218- 4
64.028-1-25	Britton, Christine A.	94,500	17,000	94,500	0	210	1			1-233- 6
65.054-1-11	Brock's Moving & Storage Inc	40,000	28,600	40,000	0	449	1			1-219-10
53.004-3-27.1	Brone, Dean L.	34,300	24,300	34,300	0	312	1			1-234- 2
89.002-2-19.111	Bronson, Aundrea	107,100	49,800	107,100	0	240	1			1-164- 8

Parcel Id	Name	2015	2016		Res Pct	Prp Cls	O C	R S	T C	Account Nbr
		Total Av	Land Av	Total Av						
76.004-1-56	Bronson, Daniel H.	5,500	5,500	5,500	0	314		1		
90.002-7-2	Bronson, Daniel W.	173,200	41,100	173,200	0	240		1		1-171- 1.1
76.004-1-55	Bronson, Patricia J.	17,500	17,500	17,500	0	323		1		1-289-14
52.004-2-40	Bronson Service Corp	15,000	15,000	15,000	0	720		1		1-204-14
42.002-4-11	Brookfield	11,300	11,300	11,300	0	874	W	6 R		
42.002-4-12	Brookfield	12,900	12,900	12,900	0	874		6 R		
53.004-1-53.1	Brookfield	3,443,000	260,100	3,443,000	0	874	W	6		
53.058-4-2	Brookfield	3,608,000	131,600	3,608,000	0	874	W	6		
76.004-2-6.1	Brookfield	231,700	231,700	231,700	0	874	W	6 R		9-999-47
76.004-2-6.2	Brookfield	65,700	65,700	65,700	0	874		6 R		
53.004-1-48.1	Brookfrie Boulevard Hydropower	17,300	17,300	17,300	0	874	W	6		
75.002-2-13.2	Brooks, Alan R.	28,000	19,000	28,000	0	270		1		1-215- 7.2
62.002-2-18.12	Brooks, Keri	30,900	25,200	30,900	0	270		1		
75.002-2-13.1	Brooks, Royce	38,200	26,100	38,200	91	270		1		1-215- 7.1
76.003-1-38.2	Brosell, Joshua	136,500	22,900	136,500	0	210		1		
53.072-1-12	Brothers, Joanne	46,200	4,000	46,200	0	210		1		1-176-15
53.072-1-13	Brothers, Joanne	22,500	5,900	22,500	0	312		1		1-177- 1
64.028-1-10	Brothers, Tammalyn	8,000	8,000	8,000	0	314		1		1-227- 9
65.003-1-44	Brown, Christopher	173,200	17,700	173,200	0	210		1		1-216-12. 2
52.004-3-1.1	Brown, Hubert	50,900	21,200	50,900	0	210		1		
64.001-1-44	Brown, Jamie L.	81,900	18,800	81,900	0	210		1		
42.003-1-10.2	Brown, Lloyd	25,500	17,900	25,500	0	270		1		
* 64.003-1-29.111	Brown, Paul	9,200	9,200	9,200	0	314		1		1-251- 3
64.003-1-29.113	Brown, Paul	2,200	2,200	2,200	0	314		1		
64.003-1-45	Brown, Paul		6,500	6,500	0	314		1		1-251- 3
64.003-1-47	Brown, Paul		8,500	8,500	0	314		1		
76.004-1-19.2	Brown, Shawn	73,500	19,800	73,500	0	210		1		
42.003-2-20	Brown, Trevelon	3,500	3,500	3,500	0	314		1		1-264- 4
53.002-2-39	Brown, Trevelon L.	27,000	16,100	27,000	0	210		1		1-238- 7
63.003-2-5	Brownell, Aaron T.	16,400	16,400	16,400	0	323		1		1-168-15
63.002-1-28	Brownell, Beverly (LU)	50,400	19,600	50,400	0	210		1		1-294- 5
54.003-1-18	Brundage, Gene	121,000	7,800	121,000	0	210		1		1-177-13
54.003-1-19	Brundage, Gene	3,000	3,000	3,000	0	314		1		1-177-13
65.001-2-14	Brunet, Marie	52,500	11,600	52,500	0	210		1		1-291- 1
65.001-2-16	Brunet, Richard	1,000	1,000	1,000	0	314		1		1-203- 3
65.001-2-15	Brunet, Richard M.	1,000	1,000	1,000	0	314		1		1-293- 8
76.002-1-8	Bruno, Jason A.	68,300	68,300	68,300	0	322		1		1-221-11
Page Totals	Parcels		36	8,662,700	1,181,700	8,677,700				

Parcel Id	Name	2015	2016		Res Pct	Prp Cls	O C	R S	T C	Account Nbr
		Total Av	Land Av	Total Av						
64.028-1-20	Brusso, Elizabeth	87,700	16,700	87,700	0	210	1			1-214-12
64.001-2-6.12	Brusso, Matthew	140,000	16,400	140,000	0	210	1			
64.001-2-45	Brusso, Matthew	600	600	600	0	314	1			
65.003-3-60	Buchanan, Brent A.	86,600	23,900	86,600	0	210	1			
76.001-2-38.1	Buchanan, Linda	187,400	18,000	187,400	0	210	1			
76.001-2-38.2	Buchanan, Linda	126,000	17,200	126,000	0	210	1			
76.001-2-31	Buchanan, Linda H.	10,000	10,000	10,000	0	323	1			1-276-9
51.004-2-5	Bucks Bridge Cemetery	18,600	15,000	18,600	0	695	8			8-314-11
51.004-2-27	Bucks Bridge Church	120,000	62,300	120,000	0	620	8			8-311-11
51.004-2-4.1	Buffham, James	50,900	7,900	50,900	0	210	1			1-178-9
75.002-1-7	Buffham, Michael	209,700	124,000	209,700	0	113	1			1-233-14
75.002-2-45.11	Buffham, Michael	58,000	30,000	58,000	0	484	1			1-271-15.2
75.002-2-29	Buffham, Michael J.	4,000	4,000	4,000	0	314	1			1-259-4
52.002-1-12	Buffham, Robert J.	150,300	52,500	233,500	0	240	1			1-183-10
75.002-1-8	Buffham, Wesley	148,000	70,000	148,000	0	240	1			1-178-11
75.002-1-2	Bullwinkel, Matthew	168,000	74,500	243,000	0	240	1			1-209-9
52.004-1-26.22	Burdick, Brian T.	107,600	16,900	107,600	0	210	1			
63.002-2-25.1	Burdick, Scott A.	103,100	85,000	103,100	0	312	1			1-179-1
64.042-4-2.1	Burke, Angela M.	107,600	6,900	107,600	0	210	1			1-274-10
62.002-2-13.3	Burke, Eric S.	190,000	78,000	190,000	0	240	1			
62.002-2-19.1	Burke, John	1,600	1,600	1,600	0	314	1			1-72-10.1
62.002-2-13.1	Burke, John H.	8,500	8,500	8,500	0	323	1			1-179-10.1
53.003-2-28.2	Burke, Randy	115,900	21,200	115,900	0	210	W 1			
62.002-2-14.1	Burke, Ronald P.	121,000	18,200	121,000	0	220	1			1-179-10.2
65.001-2-10.1	Burkett, David (LU) W.	86,600	16,000	86,600	0	210	1			1-179-11
65.001-2-7	Burkett, Harry M.	12,500	12,500	12,500	0	105	1			1-179-13
65.003-2-20	Burkum, Larry	54,200	54,200	54,200	0	105	1			1-202-14.1
65.004-1-24	Burkum, Larry	8,800	8,800	8,800	0	105	1			
65.004-1-1	Burkum, Larry F.	48,000	48,000	48,000	0	105	1			1-202-15
90.001-1-4	Burkum, Nicholas	21,700	21,700	21,700	0	323	1			1-268-4
64.048-1-2	Burkum, Patricia M.	94,500	15,000	94,500	0	210	1			1-182-12
65.001-1-1	Burlingame, Donald	187,600	40,000	187,600	85	240	1			1-179-15
64.002-5-40.2	Burnah, Lawrence	155,400	23,000	155,400	0	210	1			
63.001-2-30	Burnette, Judson	1,400	1,400	1,400	0	323	1			
89.004-1-18	Burnham, Charles	92,900	16,900	92,900	0	210	1			1-290-13
65.001-4-3	Burnham, Gene	52,000	16,800	52,000	0	210	1			1-195-7.2
77.001-1-30	Burnham, Peter T.	131,200	19,900	131,200	0	210	1			1-289-4
Page Totals	Parcels		37	3,267,900	1,073,500	3,426,100				

Parcel Id	Name	2015	2016		Res Pct	Prp Cls	O C	R S	T C	Account Nbr
		Total Av	Land Av	Total Av						
76.003-1-21.4	Burns, Christopher M.	97,100	18,800	97,100	0	210	1			1-212-11.14
51.004-2-19	Burns, Ricky	254,900	21,700	254,900	0	210	W 1			1-222-13
52.004-2-13.2	Burns, Robert A.	193,200	48,400	193,200	0	240	1			
63.004-1-30	Burns, Shawn T.	96,000	16,900	96,000	0	210	1			1-290- 3. 2
63.004-1-39.14	Burns, Thomas R.	48,000	48,000	51,000	0	312	1			
64.003-1-16.11	Burrell, Richard (LU).	96,400	43,900	96,400	0	240	1			1-209-12. 1
63.003-2-3	Burwell, Tracy	89,200	12,400	92,400	0	210	1			1-167-11. 2
51.004-2-21.21	Bush, Brian	178,000	21,500	178,000	0	210	W 1			1-164-14
52.002-1-2	Bush, Brian	8,300	8,300	8,300	0	323	1			1-167-13
52.002-1-3	Bush, Brian	18,500	18,500	18,500	0	323	1			1-167-15
52.002-2-27	Bush, Brian	22,300	10,200	22,300	0	260	1			1-181- 8.1
52.003-1-10	Bush, Robert	14,800	14,800	14,800	0	323	1			1-210- 5
53.033-3-19.11	Butchino, Gary	110,100	67,200	110,100	0	210	W 1			
53.033-3-20	Butchino, Gary	24,000	24,000	24,000	0	314	W 1			1-277- 5
75.001-4-22	Butler, Dawn M.	84,900	18,000	84,900	0	210	1			1-169- 7.12
52.082-1-4	Butler, Gregory	113,500	16,100	113,500	0	210	1			1-215- 4
63.003-2-36	Butler, Judith	82,400	16,900	82,400	0	210	1			1-255-10
75.001-2-12.1	Butler, Lawrence J.	86,000	33,900	86,000	0	240	1			1-169- 8
75.001-4-21	Butler, Lawrence J.	7,800	7,200	7,800	0	312	1			1-185- 2.32
75.001-4-26	Butler, Lawrence J.	5,900	5,900	5,900	0	322	1			
75.001-2-11	Butler, Robert	86,100	39,900	86,100	0	210	1			1-180- 2
52.004-2-44.2	Butterfield, David	68,600	17,000	68,600	0	210	1			
52.004-1-3.2	Butterfield, David L.	1,600	1,600	1,600	0	314	1			
52.004-1-4.12	Butterfield, David L.	52,900	52,900	52,900	0	323	1			
52.004-2-44.1	Butterfield, Donald	50,200	50,200	50,200	0	323	1			1-180- 4
52.004-2-45	Butterfield, Donald	82,800	17,600	84,300	0	210	1			1-180- 3
52.004-1-12.1	Butters, Donald H.	135,000	50,200	135,000	0	240	1			1-256- 4
53.004-3-1.13	C,J.S. Enterprises	85,000	30,000	85,000	0	484	1			
76.003-1-43	Cadenhead, Nancy	5,500	5,500	5,500	0	314	1			1-220- 4. 4
42.001-3-5	Cafarella, Anthony	123,900	21,000	123,900	0	210	1			1-170-15. 2
76.002-1-43.1	Cameron, Joshua J.	147,000	18,500	147,000	0	210	1			1-275-13. 2
53.033-3-24	Campbell, Rosalie	53,900	53,900	53,900	0	311	W 1			1-269- 7
90.001-1-5.2	Camplin, Kenneth W. Jr.	146,500	18,000	174,000	0	210	1			
53.058-2-5	Cantwell, Jordan L.	35,000	2,700	35,000	0	210	1			1-234- 9
53.001-1-2.11	Cantwell, Kaleb	13,000	13,000	13,000	0	314	1			1-186-10.1
53.001-1-25.1	Cantwell, Leon	57,800	16,500	60,100	0	210	1			1-286-11. 2
52.003-1-35	Cantwell, Tina	24,000	19,400	24,000	0	270	1			1-257- 9. 1

Parcel Id	Name	2015	2016		Res Pct	Prp Cls	O C	R S	T C	Account Nbr
		Total Av	Land Av	Total Av						
42.003-1-1.22	Card, Joshua T.	145,200	18,600	145,200	0	210		1		
64.004-1-10.1	Cardinal, Randy J.	275,600	21,000	275,600	0	210		1		1-216-13
54.003-1-2.111	Carey, Timothy W.	149,600	32,600	149,600	0	240		1		1-181-10.1
52.004-2-23.12	Caringi, Michelle	82,400	16,800	82,400	0	210		1		
65.003-2-37	Carista, Arthur	73,000	8,000	73,000	0	210		1		1-250-9
65.003-2-60.1	Carista, Arthur	800	800	800	0	314		1		1-222-14.9
53.058-2-17	Carista, Nathan	34,100	2,200	33,000	0	210		1		1-207-12
64.003-4-1	Carlson, Frederick	168,100	45,800	168,100	0	240		1		1-232-3
54.003-1-24.111	Carrara, Mark	40,400	38,400	40,400	0	312		1		1-182-5
65.003-1-43.121	Carroll, James	288,800	37,000	288,800	0	240		1		
64.001-1-48	Carter, John P.	212,600	20,100	212,600	0	210		1		
63.003-2-26.111	Caruso, Jeremy	252,000	43,700	252,000	0	240		1		1-263-1
53.033-2-9	Caruso, Vincent	118,100	12,900	118,100	0	210		1		1-175-15.2
53.004-2-8.12	Carvill, John	284,000	55,900	284,000	0	240		1		
90.001-1-25	Cary, George	83,600	26,600	83,600	0	240		1		1-164-6
76.004-1-24	Cary, Joan	144,900	84,000	144,900	0	240		1		1-286-8
63.002-2-17.112	Cascanette, Paul B.	179,300	67,800	179,300	0	240		1		
42.001-2-2	Case, Carl H. III.	145,000	120,000	145,000	24	113		1		1-170-11
76.002-1-2	Casey, Patrick W.	7,700	7,700	7,700	0	311		1		1-222-10
76.002-1-3	Casey, Patrick W.	22,000	22,000	22,000	0	323		1		1-182-8
76.002-1-4.1	Casey, Patrick W.	31,600	31,600	31,600	0	323		1		1-182-9.1
76.002-1-46	Casey, Patrick W.	5,500	5,500	5,500	0	314		1		1-204-2
76.002-1-4.2	Casey, Richard	77,000	17,900	77,000	0	210		1		1-182-9.2
76.002-1-21	Casey, William P.	14,900	8,500	14,900	0	270		1		1-216-10
77.001-1-59	Caswell, Joseph	89,200	19,000	89,200	0	210		1		1-183-5
76.004-1-52	Catling, Bradford D.	175,400	19,500	175,400	0	210		1		
51.004-2-8	Cayea, William J.	12,900	12,900	12,900	0	314		1		1-207-10
51.004-2-6	Cayea, William J.	109,700	36,900	109,700	0	210	W	1		1-207-11
64.001-2-5	Centofanti, David M.	165,900	14,800	165,900	0	210		1		1-197-1
76.001-3-12.1	Chambers, James	40,000	18,600	40,000	0	270		1		1-210-12.3
76.001-3-12.2	Chambers, James	32,500	16,700	32,500	0	270		1		
64.003-2-25	Chambers, Steven J.	305,000	198,400	305,000	0	450		1		1-209-12.2
63.003-1-23	Chambers, Vicki	41,900	29,100	40,900	0	312		1		1-283-1.2
77.001-1-3	Champney, Donald	76,300	16,500	76,300	0	210		1		1-183-12
64.004-1-17.1	Champney, Gwendolyn	47,200	16,500	47,200	0	210		1		1-294-7
64.004-1-18	Champney, Gwendolyn N.	5,000	5,000	5,000	0	314		1		1-267-6
53.001-2-27	Chapin Living Trust, Donald & Deatta	7,800	7,800	7,800	0	323		1		1-183-14
Page Totals	Parcels	37	3,945,000	1,157,100	3,942,900					

Parcel Id	Name	2015	2016	Res Pct	Prp Cls	O C	R S	T C	Account Nbr
		Total Av	Land Av						
53.058-2-31	Chapin Living Trust, Donald & Deatta	35,200	3,300	0	210		1		1-265- 7
65.003-2-40	Charlebois, Cary E.	8,000	8,000	0	314		1		1-222-14. 4
* 65.003-2-46.211	Charlebois, Jackson P.		12,000	0	314		1		1-222-14.12
* 65.003-2-70	Charlebois, Jackson P.		9,100	0	323		1		
65.003-2-72	Charlebois, Jackson P.		12,100	0	314		1		
* 65.003-2-46.21	Charlebois, John	12,000	12,000	0	314		1		1-222-14.12
* 65.003-2-46.311	Charlebois, John	9,100	9,100	0	323		1		
65.003-2-46.212	Charlebois, Revocable Trust		11,300	0	314		1		
65.003-2-38	Charlebois Revocable Trust	6,000	6,000	0	311		1		1-222-14. 7
65.003-2-39	Charlebois Revocable Trust	6,000	6,000	0	314		1		1-222-14. 5
65.003-2-43.12	Charlebois Revocable Trust	177,300	18,300	0	210		1		
65.003-2-71	Charlebois Revocable Trust		8,800	0	314		1		
65.003-3-7	Charlebois Revocable Trust	18,000	18,000	0	314		1		1-222-14. 3
75.004-1-34.2	Charleson, David	175,000	45,000	0	455		1		
65.054-1-10	Charleson, Katherine (LU).	60,300	8,200	0	210		1		1-184- 3
63.002-2-31	Charleson, Margaret	72,300	60,700	0	240		1		1-170- 9
64.002-5-58	Charleson, Samuel	149,400	23,100	0	210		1		
65.001-2-18	Charleston, Ernest J II.	4,200	4,200	0	314		1		1-172-13
65.001-2-19	Charleston, Ernest J II.	42,000	16,500	0	210		1		1-224- 1
90.001-1-14.1	Charleston, Michael	176,400	16,700	0	210		1		1-196-11
90.001-1-14.2	Charleston, Michael	39,700	16,400	0	210		1		
63.004-1-49.11	Chase, Christopher	18,400	18,400	0	322		1		
76.004-2-13.21	Chase, James-LU R.	157,000	44,600	0	240		1		1-184- 9. 2
65.001-1-13.1	Chase, Kenneth	8,100	8,100	0	105		1		1-268- 1
65.001-1-14.11	Chase, Kenneth	9,800	9,800	0	105		1		1-267-15
53.058-3-1.1	Chase, Lyla	58,000	22,800	0	270		1		1-217-14
76.001-1-7	Chase, Marshall L.	38,000	7,000	0	270		1		1-184- 5
63.004-1-49.121	Chase, Tony L.	133,800	38,000	0	240		1		
64.004-1-28.1	Cheney, Duane D.	74,600	8,400	0	210		1		1-230- 2
76.004-1-26.11	Cheney, Neil	6,000	6,000	0	314		1		
76.004-1-26.21	Cheney, Neil	1,000	1,000	0	314		1		
76.004-1-29.22	Cheney, Neil	4,200	4,200	0	323		1		
51.004-2-10.2	Christian Church of NY Inc	16,500	16,500	0	314		8		1-191- 5. 3
53.058-2-33	Christy, Martha	49,900	5,100	0	210		1		1-190- 2
53.058-3-5	CitiFinancial Servicing LLC	75,400	30,000	0	210		1		
64.003-3-5	Claffin, Ray	94,100	16,600	0	210		1		1-184-13
53.001-1-28.4	Clark, Daniel W. II.	50,500	16,500	0	270		1		

Parcel Id	Name	2015	2016		Res Pct	Prp Cls	O C	R S	T C	Account Nbr
		Total Av	Land Av	Total Av						
42.003-1-18	Clark, Daniel W. Jr.	3,000	3,000	3,000	0	311	1			
76.004-2-5.2	Clark, Glenn W.	123,300	30,000	123,300	0	411	1			
90.001-1-1	Clark, Glenn W.	139,100	34,400	139,100	0	240	1			1-217- 5
53.002-2-19.2	Clark, Jennifer	79,000	17,300	79,000	0	210	1			
53.025-2-9	Clark, Jesse	145,000	25,400	145,000	0	210	1			1-291- 7.12
76.004-2-7.1	Clark, Jesse	123,400	16,000	139,000	0	210	1			1-188- 4
76.004-2-7.2	Clark, Jesse	2,500	2,500	2,500	0	314	1			
53.001-1-28.121	Clark, Joseph Paul	31,200	16,900	31,200	0	270	1			
63.003-2-13	Clark, Kenneth (Estate).	13,100	5,600	13,100	0	210	1			1-292-12
54.003-1-22	Clark, Linda J.	115,000	15,100	115,000	0	210	1			1-243- 9
53.001-1-28.113	Clark, Marion E.	45,000	21,000	45,000	0	270	1			
53.058-2-8	Clark, Pauline H.	39,900	2,500	39,900	0	210	1			1-177- 5
76.001-1-35	Clarkson, Thomas (Estate)	1,600	1,600	1,600	0	314	1			
* 64.065-5-1	Clarkson University	60,000	35,000	60,000	0	431	1			1-253-10
* 64.065-5-2	Clarkson University	9,500	9,500	9,500	0	311	8			1-166-10
* 64.065-5-3	Clarkson University	62,500	18,400	62,500	0	210	8			1-175- 3
* 64.065-5-4	Clarkson University	32,000	10,500	32,000	0	484	8			
* 64.065-5-6.1	Clarkson University	83,000	35,000	83,000	0	416	8			1-230- 4
* 64.065-5-7.1	Clarkson University	20,000	20,000	20,000	0	613	8			
* 64.065-5-9	Clarkson University	89,200	23,900	89,200	0	210	8			1-174-14.1
65.001-1-35	Clarkson University	93,600	93,600	93,600	0	613	8			8-308- 8
65.003-1-66	Clarkson University	2,753,700	250,000	2,753,700	0	877	1			
65.054-1-1	Clary, Bernard	22,000	16,800	27,000	0	270	1			1-196-3
65.055-1-1	Claus, Pamela J.	105,000	16,000	105,000	0	210	1			1-176- 9
77.001-1-19	Clemens, Louise	19,400	19,400	19,400	0	323	1			1-167- 9
77.001-1-20.1	Clemens, Louise S. (LU).	115,500	19,700	115,500	0	210	1			1-185- 4
77.001-1-20.2	Clemens, Louise S. (LU).	157,500	18,400	157,500	0	210	1			1-185-4.2
63.002-2-23	Clement, Andrew	3,500	3,500	3,500	0	910	1			1-198- 6
63.002-2-34	Clement, Andrew	132,200	80,100	132,200	0	240	1			1-270- 2
63.002-2-24	Clements, Brad K.	180,000	83,100	180,000	0	240	1			1-174- 5
63.004-1-31.114	Clemons, Kenneth	90,000	25,700	90,000	0	210	1			
76.003-1-47	Clemons, Kevin	84,000	20,000	84,000	0	210	1			
65.003-1-28.2	Clicquennoi, Jacob M.		19,800	123,000	0	210	1			
52.003-1-20.3	Cline, Donald	76,800	44,600	76,800	0	910	1			
52.003-1-20.2	Cline, Donald F.	86,900	22,400	86,900	0	210	1			
76.004-2-24	Cline, Julia Denice	67,200	16,200	67,200	0	210	1			1-171- 8
52.003-1-27.1	Cline, Leon C.	75,600	19,700	75,600	0	210	1			1-185- 6

Parcel Id	Name	2015	2016		Res Pct	Prp Cls	O C	R S	T C	Account Nbr
		Total Av	Land Av	Total Av						
52.003-1-18	Cline, William J.	83,100	23,700	83,100	0	240	1			1-264-10.2
76.002-2-25.2	Coates, Nikki D.	129,200	27,700	129,200	0	240	1			1-211-5.1
76.004-1-37	Coates, Ryan W.	210,800	25,000	248,000	0	240	1			1-220- 4.15
76.004-1-38	Coates, Ryan W.	22,000	7,800	22,000	0	312	1			1-220- 4.17
89.004-1-1	Cobb, Deborah	185,500	58,000	185,500	0	117	1			1-284- 1
76.001-3-9.1	Cobb, Theodore C.	99,800	22,700	99,800	0	210	1			
76.001-3-9.2	Cobb, Theodore C. Estate.	55,100	16,500	55,100	0	210	1			
53.072-1-27	Coffey, Chad A.	115,000	7,500	145,000	0	215	1			1-242- 7
76.004-1-13.111	Coffey, Christopher	20,200	20,200	20,200	0	322	1			1-285- 8
76.004-1-13.112	Coffey, Christopher	65,600	17,000	65,600	0	210	1			
42.003-1-15.11	Colbert, Allan M.	23,000	23,000	23,000	0	322	1			1-284- 4
42.003-1-16.1	Colbert, Allen M.	136,600	56,600	136,600	0	240	1			1-185-14
42.003-1-16.2	Colbert, Allen M.	19,400	16,400	19,400	0	312	1			
42.003-1-16.3	Colbert, Allen M.	21,300	21,300	21,300	0	322	1			
* 42.003-2-4.11	Colbert, Charles	62,000	62,000	62,000	0	105	W 1			1-186- 4
42.003-2-4.111	Colbert, Charles		52,400	52,400	0	105	W 1			1-186- 4
* 42.003-2-10	Colbert, Charles	39,500	39,500	39,500	0	105	1			1-186- 5
42.003-2-10.1	Colbert, Charles		13,500	13,500	0	105	1			1-186- 5
42.003-2-10.3	Colbert, Charles		11,800	11,800	0	105	1			
42.003-2-11	Colbert, Charles	130,200	29,200	130,200	80	240	1			1-186-12. 1
53.003-1-33	Colbert, Charles	26,500	26,500	26,500	0	322	1			
89.002-2-9.1	Colbert, Diane	42,000	25,000	42,000	0	210	1			1-288- 4
42.003-1-2	Colbert, Donald J. II.	251,000	16,000	251,000	0	210	1			1-186- 6
42.003-1-1.111	Colbert, Donald-LU J. Jr.	118,100	66,200	118,100	48	240	1			1-186- 7
52.004-2-7.2	Colbert, Edward (LU).	25,000	17,000	25,000	0	270	1			
53.003-1-34	Colbert, Ethelda (Sue)	32,500	16,800	32,500	0	270	1			
53.004-1-46	Colbert, Frank	136,500	13,800	136,500	0	210	1			1-242- 5
52.004-2-7.1	Colbert, Jack	113,900	88,000	113,900	0	240	1			1-186- 9
53.001-1-29.3	Colbert, Larry J. (LU).	6,700	6,700	6,700	0	314	1			
53.001-1-29.4	Colbert, Larry J. (LU).	74,500	16,900	74,500	0	220	1			
53.001-1-29.21	Colbert, Larry J. (LU).	24,000	24,000	24,000	0	322	1			
53.001-1-29.1	Colbert, Larry J (LU)	98,100	17,800	98,100	0	210	1			1-186-10-2
42.003-2-3	Colbert, Patrick	109,700	17,900	109,700	0	210	1			1-186-12.2
42.003-2-30.2	Colbert, Russell	76,800	16,700	76,800	0	210	1			1-186- 2
42.003-2-27.1	Colbert, Samuel	55,500	20,600	55,500	0	210	1			1-185-13
42.003-1-1.21	Colbert Family Trust	22,500	22,000	22,500	0	312	1			1-186- 7.2
53.001-1-14	Colby, Brooke A.	33,100	22,500	33,100	0	270	1			1-240- 1. 2

Page Totals

Parcels

35

2,563,200

884,700

2,708,100

Parcel Id	Name	2015	2016		Res Pct	Prp Cls	O C	R S	T C	Account Nbr
		Total Av	Land Av	Total Av						
76.002-2-35.1	Colby, Herbert	131,200	16,200	131,200	0	210	1			1-235- 2
53.033-2-11	Cole, Erik	214,400	85,200	214,400	0	210	W 1			1-181- 1
53.032-3-1	Cole, James	243,600	32,700	243,600	0	210	W 1			1-169-14.5
64.033-1-19	Cole, Rebecca L.	42,500	7,500	42,500	0	210	1			1-182-10
64.033-1-20	Cole, Rebecca L.	33,600	5,300	33,600	0	210	1			1-163-14
76.002-1-20.1	Cole, Roger	98,700	27,300	98,700	99	240	1			1-278- 7. 2
63.004-1-20	Cole, Ryan J.	118,000	36,300	118,000	0	240	1			1-174- 4
63.004-1-46	Coleman, Judith	4,300	4,300	4,300	0	314	1			1-262-10
63.003-2-40	Coleman, Willis H.	46,500	18,800	53,500	0	270	1			
53.003-2-10	Coller, Joyce	49,800	8,000	49,800	0	210	1			1-187- 9
65.003-2-1	Collins, Daniel Jr.	118,100	74,000	118,100	0	240	1			1-187-11
76.004-2-25	Collins, Diana	21,900	21,900	21,900	0	322	1			1-188- 3
76.004-2-34	Collins, Diana	1,200	1,200	1,200	0	314	1			
64.034-3-10	Collins, Diane	45,800	11,500	45,800	0	210	1			1-192- 5
76.004-1-12.111	Collins, Gary	5,000	5,000	5,000	0	323	1			1-188- 2.1
64.004-1-30	Collins, Glenn	85,000	24,400	85,000	0	210	1			1-187-14
64.004-1-32.1	Collins, Glenn	20,800	20,800	20,800	0	322	1			1-187-15.1
52.004-1-4.11	Collins, John K.	109,700	52,800	109,700	0	240	1			1-245- 4
76.001-2-4.11	Collins, Michael J.	79,500	79,500	79,500	0	320	1			1-187-13
76.001-2-39	Collins, Michael J.	127,000	17,700	127,000	0	210	1			
52.001-3-14.3	Collins, Mindy	160,200	16,900	160,200	0	210	1			
64.003-1-8	Collins, Rebecca	68,200	17,700	68,200	0	210	1			1-219-14
76.001-3-4.2	Collins, Sue Marie	80,000	21,800	80,000	0	210	1			
76.002-1-34.3	Collins, William E.	219,400	31,000	233,000	0	240	1			
53.002-2-11.121	Colon, Jose III.	28,500	28,500	28,500	0	322	1			
53.002-2-11.122	Colon, Jose III.	170,500	16,500	170,500	0	210	1			
53.003-1-1.1	Common Field, Inc	7,600	15,000	15,000	0	323	1			1-184- 1
63.034-2-2	Community Bank N.A.	90,500	16,200	85,000	0	210	1			1-172- 3
76.004-1-35	Compeau, Marc	195,500	25,000	195,500	0	240	1			1-220- 4. 9
76.004-1-36	Compeau, Marc	245,700	25,000	245,700	0	240	1			1-220- 4. 7
64.001-1-30	Conant, Lindon	134,900	10,300	134,900	0	210	1			1-188- 5
64.001-1-33	Conant, Neil	99,100	8,400	99,100	0	210	1			1-174- 8
76.003-1-38.1	Conant, Neil	90,300	17,400	90,300	0	210	1			
54.003-1-5	Connelly, Stephen	8,500	8,500	8,500	0	323	1			1-999- 9
76.002-2-61	Connelly, Stephen	44,600	16,000	44,600	0	210	1			1-267-10
77.001-1-6	Connolly, Timothy M.	67,700	16,800	67,700	0	210	1			1-235- 3
52.001-3-18	Connor, James	103,400	78,000	103,400	22	240	1			1-188-13
Page Totals	Parcels		37	3,411,200	919,400	3,433,700				

Parcel Id	Name	2015	2016		Res Pct	Prp Cts	O C	R S	T C	Account Nbr
		Total Av	Land Av	Total Av						
52.001-3-17	Connor, James D.	2,100	2,100	2,100	0	323	1			1-293-10
76.002-2-17	Conrad, Dennis	131,200	14,800	131,200	0	210	1			1-211- 9
42.003-2-24.31	Conroy, Jeff E.	94,500	18,200	94,500	0	210	1			1-200-6.3
63.004-1-24	Conto, Eugene	114,200	16,000	114,200	0	210	1			1-188-15
63.004-1-25.3	Conto, Eugene	3,300	3,300	3,300	0	314	1			
64.002-5-21.112	Cook, Adam W.	185,000	27,600	185,000	0	240	1			
64.002-5-60	Cook, Walter	154,700	77,900	154,700	0	120	1			1-189-1.1
64.044-2-17	Cook, Walter	123,900	10,100	123,900	0	210	1			1-189-1.2
53.004-2-19	Cook, Walter W.	98,500	98,500	98,500	0	323	1			1-202- 4. 1
77.001-1-24	Cooke, Derry	156,400	17,000	156,400	0	210	1			1-166- 2
77.001-1-5.112	Cooke, Derry D.	17,900	17,900	17,900	0	314	1			
64.028-1-6	Cooper, Douglass	104,500	15,300	104,500	0	210	1			1-223-10
64.002-5-56	Corbett, Conor P.	106,500	16,100	121,000	0	210	1			1-195- 8
52.001-4-5	Cordwell, Wayne	11,400	11,400	11,400	0	322	1			
52.003-1-9	Cordwell, Wayne	2,800	2,800	2,800	0	314	1			1-168- 3
52.003-1-19.1	Cordwell, Wayne	156,400	128,000	156,400	0	240	1			1-189- 4
42.003-1-1.112	Cornerstone Properties NNY LLC	60,300	16,500	60,300	0	210	1			
76.001-1-21.21	Cornett, Mark	161,700	68,000	161,700	0	240	1			
76.001-1-21.22	Cornett, Mark	11,900	11,900	11,900	0	314	1			
76.003-1-41	Cornett, Mark	15,000	15,000	15,000	0	314	1			
64.001-2-32	Corridore, Salvatore-Estate	138,100	19,200	138,100	0	210	1			1-189- 7
52.004-1-35.112	Corse, Bonnie L.	3,000	3,000	3,000	0	314	1			
52.004-1-38.11	Corse, Bonnie L.	4,600	4,600	4,600	0	314	1			1-245- 3
53.003-2-4	Cota, Leland	57,200	16,900	57,200	0	210	1			1-229-16
65.004-1-23	Cota, Victor J.	56,700	8,000	56,700	0	210	1			1-202-14. 2
53.001-2-3.2	Cotey, Charles	135,000	17,200	135,000	0	210	1			1-189-9.2
53.001-2-3.11	Cotey, James (LU).	140,900	70,400	140,900	0	280	1			1-189- 9.1
53.001-2-3.12	Cotey, John	60,900	16,300	60,900	0	210	1			
53.001-2-3.3	Cotey, Michael J.	142,000	17,200	142,000	0	210	1			1-189- 9.3
65.003-2-57.4	Coughlin, Elizabeth	75,800	17,900	75,800	0	210	1			
75.004-1-3	Cournoyer, John	400	400	400	0	314	1			1-208- 6
54.003-1-3.2	Covell, Kristopher	159,400	26,700	159,400	0	240	1			
65.054-1-8	Covell, William J.	13,000	8,000	13,000	0	270	1			1-276- 2
76.001-2-3.32	Cowen, Christopher	287,700	17,000	287,700	0	210	1			
64.034-4-21	Cox, Craig	255,000	121,800	255,000	0	415	1			1-189-10
64.034-4-22	Cox, Leslie O (Estate).	40,000	5,000	40,000	0	210	1			1-294-10
64.001-3-2	Crary, William N. Sr.	204,800	28,000	204,800	0	210	W 1			1-255-4

Page Totals

Parcels

37

3,486,700

986,000

3,501,200

Parcel Id	Name	2015	2016		Res Pct	Prp Cls	O C	R S	T C	Account Nbr
		Total Av	Land Av	Total Av						
89.004-1-5	Crary Mills Playgorund Inc	11,800	11,800	11,800	0	591	8			1-233- 4
89.004-1-6	Crary Mills Playground Inc	22,000	22,000	22,000	0	591	8			1-219- 7
89.004-1-10	Crary Mills Tri Town Comm Ctr	100,000	15,000	100,000	0	534	8			1-209- 8
63.004-1-2.1	Creighton, Joretta	153,200	40,000	153,200	0	484	1			1-255- 6
63.004-1-5	Creighton, Joretta P. (LU).	120,800	19,200	120,800	0	210	1			1-189-14
53.072-1-24	Criscitello, Eric M.	123,900	8,800	123,900	0	210	1			1-227- 5
53.025-2-16	Crosbie, Daniel P.	1,700	1,700	1,700	0	314	1			
65.054-1-9	Crosbie, Edward L.	73,000	16,000	73,000	0	210	1			1-167- 3
64.001-1-19	Crosbie, Thomas L.	55,100	7,400	55,100	0	210	1			1-190- 1
64.044-2-5	Cross, John	52,000	13,100	73,500	0	210	1			1-165-15
52.082-1-8	Crowe, Adalaide	13,200	13,200	13,200	0	314	1			1-171- 7
53.004-1-20.1	Crump, Jessica M.	136,500	8,400	142,000	0	210	1			1-295- 2
53.003-2-6	Crump, Robert	68,200	11,300	68,200	0	210	1			1-253- 8
54.003-1-30	Cryderman, Carol	30,000	17,600	30,000	0	270	1			1-284-11
53.002-2-48	CSX Transportation Inc	392,100	131,200	392,100	0	842	7			
53.004-2-23	CSX Transportation Inc	1,215,400	156,400	1,215,400	0	842	7			
75.004-1-30	CSX Transportation Inc	2,156,300	426,100	2,156,300	0	842	7			
75.004-1-47	CSX Transportation Inc	122,700	96,600	122,700	0	842	7			
64.033-1-4	Cuming, Teresa	58,000	4,200	58,000	0	210	1			1-239- 1
76.001-1-33.11	Cummings, Douglas	172,700	46,100	172,700	96	240	1			1-204-15
75.001-2-3.12	Cunningham, Alan	120,800	18,700	120,800	0	210	1			1-283- 8.2
75.004-1-43	Cunningham, Michael J.	130,700	22,500	130,700	0	210	1			1-212-7.1
41.004-2-16.1	Curran, Jason J.	39,200	39,200	39,200	0	322	1			1-196- 1
41.004-2-16.2	Curran, Stephen P. Jr.	33,100	33,100	33,100	0	322	1			
75.001-4-28	Curry, Cheryl	75,100	18,300	75,100	0	210	1			
52.001-3-14.2	Curtis, Anthony	85,000	16,900	85,000	0	210	1			
76.003-1-26	Curtis, Duane H.	185,000	79,200	185,000	0	112	1			1-259-11
64.042-5-2	Curtis, James	129,300	105,400	129,300	0	449	1			1-190-11.1
64.042-5-1	Curtis, Jean C.	36,800	31,800	36,800	0	331	1			
63.004-1-25.4	Curtis, Matthew A.	161,700	17,100	173,800	0	210	1			1-277-13.4
77.001-1-29	Curtis, Milford	199,500	28,000	199,500	0	240	1			1-224- 6
53.001-2-2.2	Cuthbert, Lillian	87,000	17,000	87,000	0	210	1			
52.002-1-5	Cuthbert, William G.	7,000	7,000	7,000	0	323	1			1-190-14
63.001-1-22	Cutler, Beverly A.	6,500	6,500	6,500	0	314	1			1-221-12.1
75.001-4-20.2	Cutler, Kevin	248,000	19,100	248,000	0	210	1			
63.001-1-5	Cutler, Raymond	24,200	24,200	24,200	0	323	1			1-221-12.2
63.001-2-22.2	Cutler, Raymond	42,500	20,400	42,500	0	270	1			1-164- 2.2
Page Totals	Parcels		37	6,690,000	1,570,500	6,729,100				

Parcel Id	Name	2015	2016		Res Pct	Prp Cls	O C	R S	T C	Account Nbr
		Total Av	Land Av	Total Av						
52.004-2-11.1	Cutway, Michele	13,800	13,800	13,800	0	314	1			1-252-13
64.004-1-20.1	Daby, Scott	78,000	16,200	78,000	0	220	1			1-286-15
53.004-2-37	Dafoe, Roger	78,800	16,800	78,800	0	210	1			
53.004-2-24.111	Dafoe, Roger Lee	33,100	4,300	33,100	0	210	1			1-275- 5.1
63.003-2-41	Daggett, Larry W.	5,600	5,600	5,600	0	314	1			1-227-12
65.054-1-5	Dailey, Ralph E.	55,100	16,200	55,100	0	210	1			1-254- 1
53.004-2-31.2	Dalland, Nancy	88,700	16,800	88,700	0	210	1			1-226-12.2
64.001-2-13	Dalton, Candace M.	46,200	38,000	46,200	50	240	1			1-274-11
63.001-2-24.3	Dalton, Larry D.	60,400	17,000	60,400	0	210	1			
63.003-2-28.2	Dana, Richard	138,600	19,500	138,600	0	210	1			
76.001-2-3.31	Daniels, Kenneth (LU).	251,500	44,300	248,000	54	280	1			1-257- 1.3
53.040-1-14	Daniels, Kevin M.	125,000	73,200	125,000	0	210	W 1			1-229-10
53.040-1-15	Daniels, Kevin M.	60,000	47,000	62,000	0	260	W 1			1-171- 9
76.001-2-3.13	Daniels, Ryan	10,000	10,000	10,000	0	314	1			
65.004-1-20.1	Daniels, Sandy D.	34,000	34,000	34,000	0	323	1			1-270- 9
52.004-2-11.2	Daniels, Tracy A.	98,700	20,700	98,700	0	210	1			
76.001-1-37	Danner, Bruce D.	233,500	19,800	233,500	0	215	1			
89.002-2-39	Dargie, Lisa H.	477,800	148,000	477,800	0	240	1			
76.003-1-21.1	Dashnaw, Thomas	157,500	22,500	157,500	0	210	1			1-212-11. 1
53.004-1-26.1	Dashno, Warren	33,700	33,700	33,700	0	322	1			1-204-10
53.004-1-27	Dashno, Warren G.	76,100	21,500	76,100	69	433	1			1-274-12
53.004-1-57	Dashno, Warren G.	2,600	2,600	2,600	0	314	1			
42.003-1-4	Davey, Francis M.	50,400	50,400	50,400	0	322	1			1-191- 8
42.003-1-5.31	Davey, Francis M.	99,500	78,000	99,500	0	120	1			1-223-6
42.003-1-14.1	Davey, Francis M.	162,800	23,700	162,800	0	210	1			1-191- 6
42.003-1-14.2	Davey, Francis M.	94,000	94,000	94,000	0	105	1			
42.003-1-19	Davey, Francis M.	12,900	10,100	12,900	0	312	1			
63.003-2-27.2	Davis, Bali C.	256,300	29,400	256,300	0	240	1			
75.001-2-3.13	Davis, Beverly J.	125,000	28,700	125,000	0	240	1			1-283-8.4
75.001-2-3.13/1	Davis, Beverly J.	100	0	100	0	720	1			
64.004-1-27.111	Davis, Danny J.	210,000	20,800	210,000	0	210	1			1-283- 4
63.003-2-27.11	Davis, Harry	103,400	85,000	103,400	29	240	1			1-191- 9
63.003-2-27.12	Davis-Garcia, Trina	16,000	16,000	16,000	0	322	1			
52.001-3-16	Day, Barbara	5,000	5,000	5,000	0	323	1			1-191-11
89.002-2-33	Day, Richard	46,000	17,000	46,000	0	270	1			1-206-12
89.002-2-38.12	Day, Richard Shirley	6,900	2,900	6,900	0	312	1			
42.003-1-10.1	Day, Zachary (LC)	26,100	18,500	26,100	0	270	1			1-244- 7
Page Totals	Parcels	37	3,373,100	1,121,000	3,371,600					

Parcel Id	Name	2015	2016		Res Pct	Prp Cls	O C	R S	T C	Account Nbr
		Total Av	Land Av	Total Av						
52.004-2-49	Daye, Marwan & Suhail S	78,500	78,500	78,500	0	323	1			1-249-13
52.003-1-30	Dean, Aimee M.	62,500	66,500	66,500	0	910	1			1-249-15.1
89.002-2-27	Dean, Pammy	34,100	15,400	34,100	0	210	1			1-252-10
63.003-1-11	Dean, Robert	17,100	17,100	17,100	0	323	1			1-200- 3
76.004-1-23	Dear, James H. Sr.	80,000	29,700	80,000	64	240	1			1-171-14. 1
77.001-1-39.2	Deghett, Victor Jr.	165,900	20,500	165,900	0	210	1			1-241-13. 2
75.001-4-20.1	Del Rossi, Alison	26,100	15,300	26,100	0	312	1			1-185- 2.31
65.003-2-46.312	Delisle, David W.	186,400	20,000	186,400	0	210	1			
53.002-2-37	Delorme, Gary	14,600	14,600	14,600	0	323	1			1-249- 6
52.004-1-9.1	Delosh, Darwin (LU).	46,100	17,500	46,100	0	210	1			1-192- 1.1
52.004-2-31.2	Delosh, David M.	106,500	18,100	106,500	0	210	1			
52.004-2-34.2	Delosh, Joseph	87,200	17,600	87,200	0	210	1			
52.004-2-34.1	Delosh, Michael	46,000	17,700	46,000	0	210	1			1-229- 9. 4
76.001-1-16	Demarest, David	146,200	19,700	182,500	0	210	1			1-187- 5
76.001-2-3.2	Denis, Scott J.	126,000	17,000	126,000	0	210	1			1-257- 1.2
53.072-1-17	Denney, Barbara	47,200	11,100	47,200	0	210	1			1-192-13
52.004-2-42	Deon, Allan G.	68,200	12,400	68,200	0	210	1			1-192-12
75.004-1-6.11	Deon, Daniel J.	29,900	21,500	29,900	0	210	1			1-284-12
53.004-2-2	Deon, Douglas	44,600	17,000	44,600	0	210	1			1-290-12
42.004-3-6	Deon, Mark A.	15,000	15,000	15,000	0	314	1			1-233- 3
65.053-2-14	Deon, Steven	64,600	17,400	64,600	0	210	1			1-231- 9
63.001-2-34.1	Derosa, Salvatore	4,000	4,000	4,000	0	323	1			1-193- 5
53.040-1-1	Derouchie, Josephine G.	85,000	58,900	85,000	0	210	W 1			1-203-10
63.003-2-9	Derouchie, Steven	112,900	39,300	112,900	0	240	1			1-281- 1
65.055-1-6	Derushia, David A. Jr.	122,000	6,300	122,000	0	210	1			1-196- 5
65.055-1-7	Derushia, David A. Jr.		1,500	1,500	0	314	1			
64.003-3-1.2	Deschaine, Benton	240,400	18,500	240,400	0	210	1			1-234-13.22
64.003-3-1.12	Deschaine, Benton	7,900	7,900	7,900	0	314	1			
42.001-2-9	Deshane, John	11,200	11,200	11,200	0	322	1			
53.058-3-3	Deshane, Thomas	49,900	8,800	49,900	0	210	1			1-272- 5
76.001-2-46	Desmond, Laura	94,200	26,400	94,200	98	240	1			1-180-15
63.033-1-5	Dibble, Jerry- L/Con	47,800	6,000	47,800	0	210	1			1-173- 4
52.001-3-5	Dickinson, Shirley	161,700	32,500	161,700	0	240	1			1-193-12
54.003-1-40	Dicoby, Adam	26,900	26,900	26,900	0	322	1			1-178-12. 1
41.004-5-3.1	Dietze, Robert	70,400	18,700	70,400	0	210	1			1-167-14.1
64.028-1-15	Dillon, Brigitte E.	159,700	16,400	159,700	0	210	1			1-269-13
64.004-2-3.1	Dillon, Timothy	99,600	17,100	99,600	0	210	1			1-264-13
Page Totals	Parcels		37	2,786,300	780,000	2,828,100				

Parcel Id	Name	2015	2016		Res Pct	Prp Cls	O C	R S	T C	Account Nbr
		Total Av	Land Av	Total Av						
64.004-2-5	Dillon, Timothy A.	99,500	16,700	99,500	0	283	1			1-190-15
65.003-1-76.2	DiMarco, Abrahm C.	284,000	16,500	284,000	0	210	1			
76.002-2-38.11	Dinan, Michael D.	178,000	40,400	178,000	0	210	W 1			1-263- 9
52.004-2-47	Dingsoyr, Sally T.	1,600	1,600	1,600	0	314	1			1-165-14
75.002-1-12.1	Dingsoyr, Sally T.	269,600	145,000	269,600	0	240	1			1-165-12
64.044-2-19	Dionne, Lucienne	82,200	16,400	92,600	0	210	1			1-193-14
53.001-1-1	Dipalma, Travis F.	113,400	16,000	113,400	0	210	1			1-286-11. 1
63.002-2-26.1	DMT Foam Inc	125,000	30,000	125,000	0	440	1			1-288-11
64.001-1-50	Dodd, Dereck R.		8,000	8,000	0	314	1			
53.032-1-3.1	Dodge, Christopher	136,000	86,200	136,000	0	210	W 1			1-189-12
53.001-2-24.11	Doelger, Harry J.	76,000	76,000	76,000	0	323	1			1-169-14.11
53.001-2-24.21	Doelger, Harry J.	208,700	79,400	208,700	0	210	W 1			1-169-14.2
64.001-2-2	Doheny, K.W.	136,000	20,600	136,000	0	210	W 1			1-196-14
62.002-2-6	Dold, Nathan A.	73,000	16,000	73,000	0	210	1			1-253- 2. 2
64.004-1-13	Domingos, Henry (LU)	173,200	8,200	173,200	0	210	1			1-194- 5
62.002-2-16.1	Dominie, Bernard	141,200	37,100	141,200	0	240	1			1-194- 7
75.001-2-5.13	Dominy, Charles	45,000	45,000	45,000	0	323	1			
65.055-1-3	Dominy, Robert C.	84,900	8,200	84,900	0	210	1			1-209- 5
75.002-3-4	Dominy, Timothy	16,500	16,500	16,500	0	323	1			1-193- 8
63.004-1-36.12	Dominy, Timothy C.	98,100	19,800	98,100	0	210	1			
63.002-1-25.12	Domurat, Robert J.	94,500	26,700	94,500	0	240	1			
65.056-1-16	Donah, Clarence Lee	19,400	16,000	19,400	0	210	1			1-256-10
53.025-2-6.1	Donahue, Ellen M.	134,400	63,300	134,400	0	210	W 1			1-291-22.1
42.003-1-5.2	Donnelly, Brian	99,200	20,500	99,200	0	210	1			
42.003-1-5.32	Donnelly, Brian	36,100	36,100	36,100	0	322	1			
53.058-2-21	Donnelly, Christopher E.	34,100	2,300	34,100	0	210	1			1-274- 8
53.001-1-23.2	Donnelly, Kevin	96,500	16,900	96,500	0	210	1			
53.001-1-23.1	Donnelly, Linda M (LU)	94,400	71,500	94,400	30	240	1			1-194-10
75.002-2-1.2	Donovan, Bruce	30,000	17,000	30,000	0	270	1			
76.004-2-19	Donovan, Linda	99,200	12,000	99,200	0	210	1			1-263- 6
52.002-2-8	Donovan, Mark A.	130,000	16,500	130,000	0	210	1			1-214- 6
64.001-1-3	Doran, Brian (LU) P.	130,700	16,000	130,700	0	210	1			1-224-10
53.033-2-12	Doran, James	101,500	69,900	101,500	0	210	W 1			1-185-1.2
63.004-1-38.1	Dority, John	21,500	21,500	21,500	0	323	1			1-240-14.1
76.003-1-29	Dorothy, Margaret & Daniel L.	22,800	22,800	22,800	0	323	1			1-177- 9
76.001-2-16	Dougan, Timothy	2,500	2,500	2,500	0	323	1			1-258-14
76.001-2-17.2	Dougan, Timothy	176,900	26,800	176,900	0	240	1			1-258-13.2
Page Totals	Parcels		37	3,665,600	1,161,900	3,684,000				

Parcel Id	Name	2015	2016		Res Pct	Prp Cls	O C	R S	T C	Account Nbr
		Total Av	Land Av	Total Av						
75.004-1-6.2	Douglass, Stephen Jr.	23,400	21,300	23,400	0	270	1			1-284-12.2
63.004-1-23	Dow, Andrew	14,800	14,800	14,800	0	323	1			1-290- 2
63.004-1-25.2	Dow, Andrew F.	113,400	18,000	113,400	0	210	1			1-277-13.2
64.003-1-15.2	Dow, Jane	176,000	98,100	176,000	0	484	1			
64.002-2-19	Dowler, Derek L.	34,100	34,100	34,100	0	314	W 1			1-217-1.6
42.004-3-8	Downey, Mark A.	13,000	12,000	13,000	0	312	1			1-226-13
52.002-1-1.2	Doyle, Timothy P.	25,800	18,800	25,800	0	910	1			
52.002-2-37	Doyle, Timothy P.	3,900	3,900	3,900	0	323	1			
52.002-2-38	Doyle, Timothy P.	21,400	21,400	21,400	0	323	1			
64.002-2-20	Draper, Matthew	38,000	38,000	38,000	0	314	W 1			1-217-1.7
65.003-1-69	Draper, Matthew E.	262,000	16,700	262,000	0	210	1			
65.003-1-45.2	Drechsel, Gregory	186,700	16,800	186,700	0	210	1			
53.003-2-33	Drummond, Diane	6,000	6,000	6,000	0	314	1			1-266-12
53.003-2-32	Drummond, Diane M.	88,200	8,200	88,200	0	210	1			1-266-11
65.003-1-68	Duffy, John S.	210,700	17,800	253,000	0	210	1			
53.040-1-3	Dufrane, Bradley	93,600	71,400	93,600	0	260	W 1			1-225- 7
51.004-2-9	Dufrense, Raymond	9,500	9,500	9,500	0	314	W 1			1-224-11
62.002-2-5.2	Dumas, Karen J.	24,800	17,300	125,700	0	210	1			
62.002-2-5.1	Dumas, Phyllis	103,400	46,300	103,400	0	240	1			1-201- 7
64.003-2-24	Duncan, Charles	194,100	88,000	194,100	59	240	1			1-197- 3
63.004-1-31.2	Dunn, Amanda J.	76,000	16,800	76,000	0	210	1			1-290- 3. 3
75.004-1-21	Dunn, Michael	149,600	48,000	149,600	75	240	1			1-254-15
76.003-1-22.31	Dunshee, Steven	215,200	19,700	215,200	0	210	1			1-176-4.3
42.003-2-31	Duprey, Emmett	99,200	40,100	99,200	0	240	1			1-197- 5
53.025-2-17	Durand, Christopher A.	1,500	1,500	1,500	0	314	1			
53.033-3-15.21	Durand, Christopher A.	155,400	26,600	155,400	0	210	1			
52.003-1-2	Durant, Bruce	31,500	17,600	31,500	0	210	1			1-197- 8. 1
52.003-1-40	Durant, Bruce	64,400	26,700	64,400	0	112	1			1-197- 7
52.003-1-42	Durant, Bruce	26,000	16,800	26,000	0	270	1			1-197- 9
52.004-1-33.22	Durant, Bruce	11,500	11,500	11,500	0	323	1			
65.003-2-58	Durham, David	63,000	17,900	63,000	0	210	1			1-223- 1. 2
75.003-2-3.1	Durham, James	94,500	23,000	94,500	0	230	1			1-253-14.1
75.003-2-12	Durham, James V.	14,100	14,100	14,100	0	314	1			1-291- 5.13
75.003-2-11	Durocher, Arthur	131,100	42,000	131,100	0	240	1			1-194-12
76.002-2-9	Easter, Stephen	168,400	16,000	168,400	0	210	1			1-198- 9
63.001-1-1.1	Edmonds, Kathy J.	39,100	25,700	52,100	0	240	1			1-170- 5.1
64.001-2-43	Edney, Wayne	141,800	17,600	141,800	0	210	1			
Page Totals	Parcels		37	3,125,100	960,000	3,281,300				

Parcel Id	Name	2015	2016		Res Pct	Prp Cls	O C	R S	T C	Account Nbr
		Total Av	Land Av	Total Av						
53.004-1-25	Edwards, George	32,500	11,300	32,500	0	270	1			1-182-11
65.003-3-10.1	Edwards, Karen	24,500	24,500	24,500	0	322	1			
76.002-2-32	Egerer, Kathleen Widmann	64,700	64,700	64,700	0	322	W 1			1-168- 8
63.003-1-18.1	Eggleston, Margaret	3,800	3,800	3,800	0	314	1			1-258-11
63.003-1-16.2	Eggleston, Margaret R.	19,000	19,000	19,000	0	323	1			
52.004-2-37.1	Elliott, Billijean Janice	68,200	16,300	68,200	0	210	1			1-179- 7
53.001-2-2.12	Elliott, Richard L (LU)	45,000	16,500	45,000	0	210	1			
64.001-2-30	Ellis, Mary Jo	52,100	17,000	53,300	0	210	1			1-199- 1. 2
76.003-1-49	Ellison, Alonzo W. Jr.	109,800	16,600	111,000	0	210	1			
53.002-2-36	Emburey, Marshall	75,000	13,300	75,000	0	210	1			1-286-10
63.001-2-11.2	Emerson, Barbara	22,500	17,100	22,500	0	270	1			1-199-4.2
76.003-1-42	Emerson, Chad	10,000	10,000	10,000	0	322	1			1-220- 4. 5
76.004-1-4	Emerson, Chad	169,600	25,000	169,600	0	240	1			1-220- 4.14
76.004-1-3	Emerson, Chad J.	7,300	7,300	7,300	0	314	1			1-220- 4. 2
63.001-2-8	Emerson, Henry	8,500	8,500	8,500	0	323	1			1-257-12
63.002-1-25.111	Emerson, Henry	17,700	17,700	17,700	0	322	1			1-285- 4. 1
62.002-2-4.212	Emerson, Henry H.	42,500	16,500	42,500	0	220	1			
63.001-2-7.11	Emerson, Henry H.	56,200	56,200	56,200	0	323	1			1-243- 6.1
63.001-2-11.1	Emerson, Henry H.	126,000	22,900	126,000	0	210	1			1-199- 4.1
64.002-2-5	Emerson, James	99,800	21,700	99,800	0	210	W 1			1-180-11. 1
76.004-1-5	Emerson, James	19,500	9,500	19,500	0	312	1			1-220- 4.13
76.004-1-6	Emerson, James	8,000	8,000	8,000	0	322	1			1-220- 4. 8
63.001-2-36	Emerson, Reginald H.	53,600	19,700	53,600	0	210	1			
63.003-2-22.2	Erickson, Kenneth	97,800	16,900	97,800	0	210	1			
674.089-9999-132.350/1021	Erie Boulevard Hydropower	338,000	0	338,000	0	874	6 R			
674.089-9999-190.17/1001	Erie Boulevard Hydropower	6,347,000	0	6,347,000	0	874	6 R			9-999-47
76.002-1-10.11	Ernst Living Trust, Frederick Trustee.	178,500	80,600	178,500	0	240	1			1-195-13
52.004-2-46	Eseltine, Jay	65,100	16,000	65,100	0	210	1			1-168-13
76.004-1-33	Esposito, Carl	90,400	21,600	90,400	0	240	1			1-220- 4. 3
76.003-1-33	Etwaroo, Urmilla	12,500	12,500	12,500	0	323	1			
63.003-2-16.11	Evans, David (LU)	57,400	37,300	57,400	0	312	1			1-292-14
63.003-2-19.2	Evans, Karen-(LU) A.	215,800	18,900	215,800	0	210	1			1-199-14.2
75.001-4-17.111	Evans, Mary E.	141,800	18,500	141,800	0	210	1			1-185-02
63.003-2-19.1	Evans, Paul	225,800	112,000	225,800	0	112	1			1-199-14.1
63.003-2-21	Evans, Paul	48,300	48,300	48,300	0	105	1			1-199-15
63.003-2-23	Evans, Paul	126,000	18,400	126,000	0	210	1			1-199-11
63.004-1-26.1	Evans, Paul	149,500	127,000	157,500	0	270	1			

Parcel Id	Name	2015	2016		Res Pct	Prp Cls	O C	R S	T C	Account Nbr
		Total Av	Land Av	Total Av						
63.003-2-4.12	Evans, Paul T.	1,500	1,500	1,500	0	314	1			
63.004-1-40	Evans, Tad	75,500	16,200	75,500	0	210	1			1-210-15
63.004-1-31.112	Evans, Tawn K.	96,100	23,000	96,100	0	210	1			
76.002-1-10.2	Ewy, Robert G.	118,600	17,000	118,600	0	210	1			
64.001-2-33.2	Facteau, Patrick	87,500	19,300	87,500	0	210	1			1-216-11.2
53.082-1-23	Fadden-Close, Jennifer	28,000	12,000	28,000	0	331	1			
65.003-2-36.1	Fairbanks, R. Jonathan Jr.	245,200	145,000	245,200	0	240	1			1-200- 2
42.003-1-15.2	Fantone, Paul	86,100	21,200	106,100	0	210	1			
52.002-2-16.2	Farabee, Paul W. Jr.	32,000	32,000	32,000	0	323	1			1-199- 9.2
42.003-2-24.111	Farmer, Keith	57,800	30,000	57,800	70	240	1			1-200- 6.11
53.001-1-3	Farmer, Russell	28,900	17,200	28,900	0	210	1			1-200- 8
42.003-2-34	Farmer, Sheila	115,000	17,500	115,000	0	210	1			
63.004-1-60	Farnsworth, Jessica	54,500	16,300	54,500	0	270	1			
63.003-1-2	Fatai, Bilikisu A.	2,500	2,500	2,500	0	314	1			1-228-10.1
65.004-1-13.1	Faust, Christopher L.	83,000	16,500	83,000	0	210	1			1-198-14
64.001-1-28.12	Fecketter, David	110,700	17,500	110,700	0	210	1			
75.001-2-8.12	Felt, Kevin	138,700	19,700	138,700	0	210	1			
75.001-4-12	Felt, Larry	172,000	26,000	172,000	0	240	1			1-168- 5
65.003-1-64	Fennessey, Richard F.	36,500	34,500	36,500	0	910	1			1-216-12.12
89.002-2-15	Ferero, Theresa L.	77,600	26,600	77,600	0	210	1			1-235-10
65.001-1-2.2	Ferguson, Donald	190,000	17,100	190,000	0	210	1			
64.034-3-7	Fernandes, Jordan K.	82,000	7,200	82,000	0	210	1			1-192-11
53.066-1-6	Ferry, Scott T.	12,000	500	1,000	0	484	1			1-211-13
64.048-1-7	Fetcie, Brian S.	3,000	3,000	3,000	0	312	1			1-207- 7. 2
64.048-1-16	Fetcie, Elaine J (LU)	96,200	17,600	96,200	0	210	1			1-201-11
64.048-1-3	Fetcie, Judith (LU)	77,700	15,000	77,700	0	210	1			1-201-10
76.002-2-29.1	Fetcie, Lawrence M.	88,500	16,200	88,500	0	210	1			1-177- 4
64.003-1-4	Fetcie, Steven	52,500	12,500	52,500	0	210	1			1-275-15
64.001-1-17.11	Fetterly, Barry	58,300	10,200	58,300	0	210	1			1-226- 7
53.004-2-24.2	Fetterly, Jason	2,500	2,500	2,500	0	314	1			1-275- 5.2
53.032-2-2	Fiacco, Louis M. Jr.	172,900	84,500	172,900	0	210	W 1			1-219-13
53.082-1-21	Fiacco, Matthew S.	78,800	15,500	78,800	0	210	1			1-181- 5
53.001-1-10	Fiacco, Sebastian Jr.	123,300	31,800	123,300	0	240	1			1-239-12
53.040-1-6	Fiacco, Suzanne M.	120,200	59,300	120,200	0	210	W 1			1-269-11
53.025-2-13	Fiacco, Thomas Jr.	5,000	5,000	5,000	0	314	1			1-291-7
52.001-3-15.2	Fifield, Charles H.	22,600	22,600	22,600	0	323	1			
75.004-1-34.111	Filiatrault, Jerry	130,100	26,600	130,100	0	210	1			1-255- 5

Parcel Id	Name	2015	2016		Res Pct	Prp Cls	O C	R S	T C	Account Nbr
		Total Av	Land Av	Total Av						
53.001-1-7.1	Finen, Donald	39,500	26,000	39,500	0	910	1			1-239-14. 1
53.001-1-26	Finen, Donald	8,800	8,800	8,800	0	323	1			1-199- 8
42.003-2-39	Finen, Margaret (LC)	112,000	55,300	112,000	0	240	1			
76.002-1-12	Fink, Kyle E.	132,500	16,000	132,500	0	210	1			1-253- 4
41.004-2-3	First Presbyterian Church, Dailey Ridge	150,000	40,000	150,000	0	620	8			8-313- 2
75.002-2-5.11	Fisher, Gregory D.	145,000	37,100	145,500	0	240	1			1-266-13. 1
63.003-2-2	Fisher, Lynn	35,500	17,100	35,500	0	271	1			1-167-11. 1
53.001-4-1	Flack, Timothy G.	2,700	2,700	2,700	0	314	1			1-188- 9. 4
53.001-4-2	Flack, Timothy G.	180,000	25,400	180,000	0	210	1			1-188- 9. 5
63.003-1-10.212	Flanagan, Rebecca	4,600	4,600	4,600	0	314	1			
64.001-1-28.2	Flanders, Sandra	42,000	17,200	42,000	0	210	1			1-236-1.12
63.004-1-16	Fletcher, Douglas (LU).	110,200	24,500	110,200	0	210	1			1-190- 5.11
75.002-1-11	Flint, Christopher	95,600	22,500	95,600	0	210	1			1-268- 9
53.032-1-22.1	Flint, David C.	134,900	23,600	134,900	0	210	1			1-203- 4
53.058-2-15	Flint, Timothy	44,500	2,200	44,500	0	230	1			1-219-15
89.004-1-7	Foley-Deno, Charlene S.	164,000	16,600	164,000	0	210	1			1-239- 9
65.003-1-32	Fonda, Joan (LU).	98,800	16,700	98,800	0	210	1			1-203- 6
63.001-2-26.1	Forbes, Charles (Estate).	20,000	16,600	20,000	0	270	1			1-275- 6.1
63.002-1-27.1	Forbes, Preston C.	20,000	17,800	27,800	0	312	1			1-285- 4. 2
63.003-2-8.1	Forbes, Ronald	162,800	35,000	162,800	0	210	1			1-286- 2
63.002-1-17.1	Forbes, Ronald C.	15,300	15,300	15,300	0	314	1			1-170- 3
64.001-1-45	Forbes, Rosemary	68,500	35,000	68,500	0	416	1			
41.004-7-1	Ford, Eugene		19,000	46,000	0	210	1			
* 52.002-2-32	Ford, Eugene	107,600	76,700	107,600	41	240	1			1-203- 8
52.003-1-11.1	Fortin, Peter	76,500	76,500	76,500	0	323	1			1-242- 3
53.032-1-21	Foster, Bernard	40,700	10,900	40,700	0	210	1			1-285- 9
53.002-2-11.21	Foster, Brian	126,900	60,800	126,900	0	240	1			
53.025-2-11.1	Foster, Brian D.	69,300	24,000	69,300	0	210	1			1-285-10
53.001-2-21.212	Foster, Colby A.	170,100	27,800	176,000	0	210	1			
63.001-2-24.1	Foster, Edward R. Jr.	75,300	32,200	75,300	0	210	1			1-271- 5
76.004-2-26	Foster, Ida (LU).	47,200	18,000	47,200	0	210	1			1-182-15
53.002-2-11.22	Foster, Joshua A.	3,500	3,500	3,500	0	320	1			
42.003-1-3	Foster, Kerry S.	134,400	16,000	134,400	0	210	1			1-186- 8
53.002-2-18.1	Foster, Leonard	40,400	22,600	40,400	0	210	1			1-233- 8
64.003-1-16.4	Foster, Leonard	110,000	40,000	110,000	0	431	1			
65.003-2-2.2	Foster, Randy L.	47,200	16,500	47,200	0	210	1			
65.056-1-17	Francesa, Humberto B.	81,900	8,500	81,900	0	210	1			1-209- 6
Page Totals	Parcels		36	2,810,600	852,300	2,870,800				

Parcel Id	Name	2015	2016		Res Pct	Prp Cls	O C	R S	T C	Account Nbr
		Total Av	Land Av	Total Av						
63.003-2-14.42	Francis, Cheryl E.	65,100	17,000	65,100	0	210		1		
65.003-1-76.1	Francis, Terry O.	270,000	17,500	270,000	0	210		1		1-216-12.11
76.001-1-38	Francom, Jeffrey	1,000	1,000	1,000	0	314		1		
76.001-3-16.1	Francom, Jeffrey	208,600	23,700	208,600	0	210		1		
64.003-3-4	Frank, Leslie	126,500	24,700	126,500	0	210		1		1-257-1.11
62.004-2-3	Frank, Thomas A. Jr.	182,000	26,400	182,000	0	240		1		1-231-10
64.004-1-31	Frank, Una C. (LU).	57,800	8,100	57,800	0	210		1		1-203-11
64.001-2-14	Frank Barclay Post-#74 Inc	160,000	40,000	160,000	0	534	8			1-210- 6
76.003-1-6	Frary, Douglas O.	19,300	19,300	19,300	0	323		1		1-168- 7
76.003-1-8	Frary, Douglas O.	9,500	9,500	9,500	0	910		1		1-187- 4
76.003-1-28	Frary, Douglas O.	32,500	32,500	32,500	0	323		1		1-235-6
75.004-1-8	Frary, Rodney (LU)	95,000	19,500	95,000	0	210		1		1-192- 9.1
65.003-3-1.12	Frederick, Patricia	2,000	2,000	2,000	0	314		1		
65.003-3-9	Frederick, Patricia	70,600	17,000	70,600	0	210		1		
76.003-1-4.1	Frederick, Steven J.	31,500	23,900	31,500	0	210		1		1-226- 9.1
64.003-1-33.21	Freeman, Marilyn M.	172,000	20,500	172,000	0	210		1		
63.004-1-57	Frego, Michael	179,600	21,100	179,600	0	210		1		
53.032-1-8	Fregoe, David H.	126,500	58,400	126,500	0	210	W	1		1-285-13
53.040-1-8	Fregoe, John	163,000	60,000	163,000	0	210	W	1		1-220-6.2
53.032-1-20	Fregoe-Arquiett, Carrie	31,500	10,900	31,500	0	210		1		1-285-15
53.066-1-9	Freitag, Gregory T.	70,000	23,600	70,000	0	210		1		1-273- 8
52.002-2-43	French, Andrew P.	118,000	54,200	118,000	0	240		1		1-225-13
52.002-2-44	French, Andrew P.	142,800	17,000	142,800	0	210		1		1-239-14. 2
75.002-2-24	French, April L.	79,900	23,900	79,900	0	210		1		1-213- 4
64.033-2-1	French, John J. Sr.	35,500	13,500	35,500	0	270	W	1		1-265-15
53.001-1-13.2	French, Jonathan A.	85,500	22,400	85,500	0	210		1		
64.001-1-29	French, Keven Sr.	61,400	17,100	61,400	0	210		1		1-236- 1. 2
54.003-1-6	French, Martin	105,000	22,900	105,000	0	210		1		
54.003-1-9.1	French, Martin	13,800	13,800	13,800	0	314		1		1-178- 7.1
53.004-2-15	French, Sandra (LU).	34,100	8,000	34,700	0	210		1		1-193- 7
64.002-3-14.1	French, Wayne	22,100	22,100	22,100	0	322	W	1		1-281-11
64.033-1-26	French, Wayne	4,500	4,500	4,500	0	314		1 R		1-281- 8
75.002-2-3	Friedel, Bruce L (LU)	93,500	16,900	93,500	0	210		1		1-255-14. 2
75.004-1-48	Friedel, Kenneth Jr.	84,000	16,400	84,000	0	210		1		1-204- 4.1
53.004-3-1.111	Fries Family Limited	91,300	91,300	91,300	0	330		1		1-216-14
52.004-2-26	Fritz, Daniel	103,900	37,300	103,900	71	210		1		1-191-13
63.004-1-39.111	FTG Enterprises LLC	30,000	30,000	30,000	0	322		1		1-284-13

Parcel Id	Name	2015	2016		Res Pct	Prp Cls	O C	R S	T C	Account Nbr
		Total Av	Land Av	Total Av						
53.001-2-37	Fulk, George	205,800	67,200	205,800	0	210	W	1		1-226- 8
52.004-2-9.12	Fuller, Ellen Joan		67,900	67,900	0	323		1		
53.001-2-23	Fuller, John	130,300	29,600	130,300	0	240		1		1-204- 8
53.003-1-19	Fuller, John	95,000	95,000	95,000	0	105		1		1-288- 7
53.003-1-21	Fuller, John W.	81,000	76,000	81,000	0	312		1		1-288- 8
* 52.004-2-9.1	Fuller, John Wendell	78,000	78,000	78,000	0	323		1		1-204- 7
* 52.004-2-9.11	Fuller, John Wendell		78,000	78,000	0	323		1		1-204- 7
53.003-1-35	Fuller, John Wendell		31,900	31,900	0	323		1		1-204- 7
53.003-1-22	Fuller, Paul S.	5,000	5,000	5,000	0	323		1		1-204- 6
65.004-1-4	Fuller, Ralph	152,000	16,000	152,000	0	210		1		1-258- 5
65.003-1-52	Fullerton, Gerald	6,800	6,800	6,800	0	314		1		1-259- 1
65.003-1-53	Fullerton, Gerald	6,800	6,800	6,800	0	314		1		1-167- 1
53.032-1-32	Fullerton, Maurice	102,400	10,900	102,400	0	210		1		1-291- 7.15
53.002-2-7	Funston, Judy	73,500	16,400	73,500	0	210		1		1-166- 8
53.002-2-46	Funston, Judy	2,500	2,500	2,500	0	314		1		
76.001-2-3.111	Furnia, Elizabeth	101,300	18,700	101,300	0	210		1		1-257- 1. 1
42.003-2-2.1	Fyckes, Sterling	168,500	20,000	168,500	0	210		1		1-185-15
42.003-2-2.2	Fyckes, Sterling	45,000	45,000	45,000	0	322		1		
52.002-1-26	G3 Hunting Properties	49,800	45,300	49,800	0	910		1		1-197-13
52.004-2-56	G3 Hunting Properties	2,100	2,100	2,100	0	314		1		
53.004-2-9.2	Gaebel, Bennett J.	146,000	16,800	146,000	0	210		1		1-215-9.2
53.032-1-4	Gaffney, Helen (LU).	63,000	61,700	63,000	0	312	W	1		1-204-11
42.001-3-4	Gagner, Megan	50,900	24,100	58,000	0	240		1		1-170-15. 1
76.002-2-22	Gaines, William H.	183,800	17,400	183,800	0	210		1		1-224-13
42.003-1-1.3	Gallant, Jason F.	165,300	17,300	185,300	0	210		1		
64.028-1-27	Galo, Gary A.	159,600	16,900	159,600	0	210		1		1-229-15
51.004-2-30.1	Gamsby, Albert	76,100	11,700	76,100	0	210		1		1-237- 9
52.002-2-21.2	Gang, Joyce-Estate M.	54,500	16,600	54,500	0	270		1		
76.002-2-5.11	Garfield, Elaine	75,900	44,000	75,900	0	210		1		1-205-11.1
76.002-2-6	Garfield, James	24,500	16,500	24,500	0	270		1		1-205-12
76.002-2-1	Garfield Cemetery	52,000	47,500	52,000	0	695		8		8-314-14
76.003-1-48	Garrow, Amy L.	115,000	16,500	115,000	0	210		1		
89.004-1-24	Gaurin, Stephen	49,400	16,000	49,400	0	210		1		1-219- 5
89.004-1-20.2	Gaurin, Stephen L.		3,500	3,500	0	314		1		
89.004-1-21.1	Gaurin, Stephen L.	65,600	9,900	65,600	0	220		1		1-176- 1
89.004-1-27	Gaurin, Stephen L.	45,000	17,000	45,000	0	220		1		1-202- 6
* 52.004-2-23.111	Gay, Howard	48,300	25,100	48,300	0	270		1		1-276- 3

Parcel Id	Name	2015	2016		Res Pct	Prp Cls	O C	R S	T C	Account Nbr
		Total Av	Land Av	Total Av						
52.004-2-58	Gay, Howard		25,100	48,300	0	270	1			1-276- 3
65.056-1-5	Geandrew, Linda M.	39,900	9,900	39,900	0	210	1			1-205-15
76.004-2-17.1	Geidel, Scott M.	89,700	15,800	89,700	0	210	1			1-217- 4
53.040-1-11	Gering, Michael	73,500	16,100	73,500	0	210	1			1-272- 6
77.001-1-34	Gerrish, Joann	58,800	7,600	58,800	0	210	1			1-194-13
76.004-2-11.2	Gerrish, Mark	78,600	22,100	78,600	0	210	1			1-229- 5. 3
63.003-2-4.11	Gibbs, John	68,000	68,000	68,000	0	321	1			1-173- 2
63.003-2-28.11	Gibbs, John	2,700	2,700	2,700	0	314	1			1-172-11
63.001-2-19	Gibbs, John A.	9,000	9,000	9,000	0	323	1			1-259- 6
53.003-2-29	Gibbs, Robert A.	155,000	21,000	155,000	0	210	W 1			1-206- 3
53.001-1-28.3	Gibson, Jonathon D.	6,000	6,000	6,000	0	314	1			
53.001-1-28.2	Gibson, William L.	6,000	6,000	6,000	0	314	1			
77.001-1-35.2	Gilbert, Adrienne (LU)	26,200	26,200	26,200	0	323	1			1-206- 5
76.001-1-20.1	Gilbert, Timothy G.	89,200	16,600	89,200	0	210	1			1-280- 2
64.001-2-31.2	Gilbert-Davis, Lori	173,200	17,300	173,200	0	210	1			1-199- 1. 3
42.003-1-7.1	Gilbo, Joseph R.	60,900	16,600	60,900	0	210	1			1-208-10
76.001-3-5	Gilbo, Sue	29,400	18,500	30,400	0	270	1			
63.001-1-16	Gilbo, Warren C.	25,100	15,500	25,100	0	270	1			1-196-13
64.003-2-12.1	Gillette, Lonnie Dean	30,000	15,000	30,000	0	475	1			1-269- 5
41.004-5-14	Gilman, Elmer	48,000	31,500	102,300	0	270	1			
53.066-1-3.1	Gilmore, Gregg F.	93,000	23,100	93,000	0	210	1			1-201- 4
52.002-2-40	Girard, Robert	4,000	4,000	4,000	0	323	1			
76.001-2-34	Glaude, Patricia H.	6,000	6,000	6,000	0	323	1			1-212-10
76.001-1-26	Glazier, John A.	17,500	17,500	17,500	0	323	1			1-250-14
76.001-1-29	Glazier, John A.	7,300	7,300	7,300	0	323	1			1-251- 1
76.001-1-30	Glazier, John A.	23,000	23,000	23,000	0	330	1			1-250-15
76.001-1-31.2	Glazier John A	31,900	31,900	31,900	0	330	1			
76.001-1-32	Glazier John A	409,000	6,800	409,000	0	710	1			1-250-12
76.002-1-23	Godreau, Susan E.	103,400	24,000	103,400	0	210	1			1-232- 2
53.001-2-15.4	Goldman Family Trust, Richard E.	300,500	25,200	300,500	0	210	1			1-250-4.3
64.001-2-28	Goldwasser, Edwin	82,400	36,300	82,400	0	240	1			1-211- 3
52.004-2-21	Goliber, Joseph R.	57,800	9,300	57,800	0	210	1			1-262-15
52.004-2-22	Goliber, Joseph R.	1,000	1,000	1,000	0	314	1			1-262-14
64.042-4-10	Goliber, Lianne M.	74,000	6,500	84,000	0	210	1			1-192- 3
65.053-2-17	Gonyeau, Janice M.	58,500	11,700	48,500	0	210	1			1-221- 6
52.002-2-18.2	Gonyou, Gordon A.	9,100	9,100	9,100	0	314	1			
52.002-2-22	Gonyou, Gordon A.	57,200	19,000	57,200	0	210	1			1-208- 9
Page Totals	Parcels	37	2,404,800	628,200	2,508,400					

Parcel Id	Name	2015	2016		Res Pct	Prp Cls	O C	R S	T C	Account Nbr
		Total Av	Land Av	Total Av						
42.003-2-19	Gonyou, Paula	10,800	5,500	10,800	0	270	1			1-198- 7
53.058-2-9	Gonyou, Paula M.	29,400	2,100	29,400	0	210	1			1-265- 8
76.002-2-28.111	Goodnow, Mark	152,200	16,500	152,200	0	210	1			1-221-8.1
54.003-1-51	Goolden, Katherine M.	55,000	21,400	55,000	0	220	1			1-209- 7
64.002-2-4	Goolden, Mary	92,900	9,800	92,900	0	210	1			1-208-11
90.001-1-16	Goolden, Richard P.	25,300	25,300	25,300	0	322	1			1-214- 9
63.002-1-25.2	Goolden, Robert A.	50,900	18,000	50,900	0	210	1			1-285-4.2
63.002-1-31	Goolden, Robert A.	9,500	9,500	9,500	0	314	1			1-177-10
54.003-1-2.2	Gooshaw, Edward	8,600	8,600	8,600	0	314	1			1-181-10.2
54.003-1-2.113	Gooshaw, Edward	168,000	31,700	257,200	0	240	1			
63.002-2-22	Gordon, Edward	262,500	99,500	262,500	43	240	1			1-218- 8
63.004-1-14.2	Gordon, Edward	71,400	71,400	71,400	0	323	1			
90.001-1-5.11	Goudreau, Rene-(LU)	131,100	55,100	131,100	60	240	1			1-267-12. 1
63.002-4-3	Gould, Richard W.	160,000	12,100	160,000	0	210	1			1-238- 6
42.003-2-4.112	Graber, David		20,500	20,500	0	105	1			
42.003-2-10.2	Graber, David		20,100	20,100	0	105	1			
42.001-2-1	Graber, David & Margaret	134,500	104,500	134,500	0	312	1			1-290-10
42.003-2-29.111	Graber, Jonas	83,700	28,900	83,700	0	240	1			1-186- 1
42.003-2-30.111	Graber, Jonas	60,900	60,900	60,900	0	105	1			
42.003-2-40	Graber, Jonas	14,400	6,000	14,400	0	312	1			
42.003-2-29.112	Graber, Jonas S.	34,100	21,100	34,100	0	240	1			
53.033-3-27	Grady, John	149,600	56,100	149,600	0	210	W 1			1-292- 2. 1
64.004-1-19	Grady, Myra	92,400	8,700	92,400	0	210	1			1-283- 6
75.002-2-1.3	Grant, Bradley K.	96,600	16,600	96,600	0	210	1			
75.002-1-18.21	Grant, Brian T.	131,200	16,800	131,200	0	210	1			
52.003-1-15	Grant, Charles E.	23,100	23,100	23,100	0	323	1			1-171- 6
77.001-1-26	Grant, Danielle	105,000	17,800	105,000	0	210	1			1-228- 3. 2
64.002-7-1	Grant, David L.	115,000	23,500	115,000	0	210	1			1-207- 7.92
64.001-2-25.112	Grant, Fay C. III.	257,200	27,400	257,200	0	240	1			
64.001-2-25.311	Grant, Fay C. III.	60,000	60,000	60,000	0	323	1			1-207-7.91
64.001-2-39.11	Grant, Fay C. III.	55,400	40,400	55,400	0	312	1			1-207- 7. 1
52.082-1-2	Grant, Gary	68,900	16,700	68,900	0	210	1			1-289- 1
42.004-3-1	Grant, James A. Jr.	99,800	28,000	99,800	0	210	1			1-263-11
75.002-2-44.121	Grant, Kenneth W.	239,000	102,100	239,000	0	240	1			
63.003-2-35	Grant, Leo J.	179,500	96,000	179,500	37	113	1			1-210- 3
76.003-1-44	Grant, Mason	28,000	28,000	28,000	0	322	1			
75.002-2-15.1	Grant, Michael S.	147,000	16,200	147,000	0	210	1			1-286-12
Page Totals	Parcels		37	3,402,900	1,225,900	3,532,700				

Parcel Id	Name	2015	2016		Res Pct	Prp Cls	O C	R S	T C	Account Nbr
		Total Av	Land Av	Total Av						
65.003-2-57.1	Grant, Shawn J.	68,200	19,600	69,700	0	210	1			1-225- 9.1
53.002-2-50	Grant, William	8,000	8,000	8,000	0	322	1			1-184-14
53.002-2-19.141	Grant, William S.	10,400	10,400	10,400	0	322	1			
53.002-2-45.1	Grant, William S.	203,900	96,100	203,900	0	210	W 1			1-185- 1.12
75.002-2-12	Grant Cemetery	17,000	17,000	17,000	0	695	8			8-314-15
75.002-2-6	Grant's Gas & Grocery, LLC	294,000	48,000	294,000	0	486	1			1-269- 2
53.002-7-1	Gravelle , Paul R.	148,000	16,900	195,000	0	210	1			
51.004-2-24.1	Graves, Kenneth	92,200	20,600	92,200	0	210	W 1			1-255- 3
65.055-1-5	Grazioso, Paul E.	86,000	13,100	86,000	0	210	1			1-203-13
53.072-1-9	Green, Leland	6,400	6,400	6,400	0	314	W 1			1-192-14
53.072-1-8	Green, Leland Sr.	97,500	20,000	97,500	0	215	W 1			1-211-10
64.048-1-12	Green, Robert P. II.	134,900	26,200	134,900	0	210	1			1-207- 7. 5
64.048-1-13	Green, Robert P. II.	55,100	23,000	55,100	0	210	1			1-206-15
76.003-1-2	Green, Theresa	112,900	16,200	112,900	0	210	1			1-166-14
53.058-2-3	Green, Tracy	43,500	2,500	43,500	0	210	1			1-274- 6
53.072-1-3	Green, Wayne	99,800	9,300	99,800	0	210	1			1-179- 9
63.002-1-17.2	Green, Wayne D.	79,500	19,500	79,500	0	210	1			
63.033-1-6	Greene, Nichole	132,500	14,700	132,500	0	210	1			1-258- 4
51.004-2-33.212	Greenwood Acres LLC	14,000	14,000	14,000	0	105	1			
52.001-3-12.2	Greenwood Acres LLC	23,800	23,800	23,800	0	105	1			
52.002-1-16	Greenwood Acres LLC	42,800	42,800	42,800	0	105	1			1-197- 8.2
52.002-2-32.1	Greenwood Acres LLC		82,100	82,100	0	323	1			1-203- 8
52.003-1-3	Greenwood Acres LLC	47,800	47,800	47,800	0	105	1			1-197- 6.2
52.003-1-20.4	Greenwood Acres LLC	94,500	94,500	94,500	0	105	1			
52.003-1-21	Greenwood Acres LLC	14,000	14,000	14,000	0	322	1			1-179- 3
52.003-1-22	Greenwood Acres LLC	84,000	84,000	84,000	0	105	1			1-165- 2
52.003-1-25.1	Greenwood Acres LLC	81,100	81,100	81,100	0	105	W 1			1-241- 9
52.003-1-26.2	Greenwood Acres LLC	117,300	114,000	117,300	0	120	1			1-178- 8. 1
52.003-1-27.2	Greenwood Acres LLC	55,400	55,400	55,400	0	105	1			
52.003-1-29	Greenwood Acres LLC	96,000	96,000	96,000	0	105	W 1			1-241-10
52.003-1-41	Greenwood Acres LLC	12,200	12,200	12,200	0	105	1			
52.004-1-1.11	Greenwood Acres LLC	111,600	111,600	111,600	0	105	1			1-197-10.1
52.004-1-33.21	Greenwood Acres LLC	43,000	43,000	43,000	0	105	1			
62.002-2-4.211	Greenwood Acres LLC	33,900	29,000	33,900	0	120	1			1-164-15. 1
62.002-2-11	Greenwood Acres LLC	54,200	54,200	54,200	0	105	1			1-165- 1. 1
62.002-2-12.1	Greenwood Acres LLC	18,400	18,400	18,400	0	322	1			1-285- 6. 1
62.002-2-23	Greenwood Acres LLC	138,100	138,100	138,100	0	105	1			1-253- 1. 1

Parcel Id	Name	2015	2016		Res Pct	Prp Cls	O C	R S	T C	Account Nbr
		Total Av	Land Av	Total Av						
62.004-2-1.11	Greenwood Acres LLC	3,698,000	325,200	4,149,500	0	112	1			1-178- 2
62.004-2-1.12	Greenwood Acres LLC	157,000	19,700	157,000	0	210	1			
63.001-1-12.112	Greenwood Acres LLC	89,200	79,200	89,200	0	117	1			
63.001-1-12.113	Greenwood Acres LLC	4,000	4,000	4,000	0	323	1			
63.001-1-14	Greenwood Acres LLC	114,500	114,500	114,500	0	105	1			1-212-13
52.001-3-2.2	Greenwood Acres, LLC	165,000	75,600	165,000	0	117	1			1-252- 3
63.001-1-1.2	Greenwood Acres, LLC	50,500	50,500	50,500	0	322	1			
76.002-1-7.31	Greer, Chad E.	105,000	18,500	105,000	0	210	1			
76.002-1-7.113	Greer, Chad E.	8,800	8,800	8,800	0	314	1			
76.002-1-7.32	Greer, Chad & Anna	25,100	12,500	25,100	0	312	1			
54.003-1-12	Greer, Richard	133,800	19,000	133,800	0	210	1			1-248-15
76.001-1-5	Grewal, Bianca K.	1,500	1,500	1,500	0	910	1			1-210-13
65.004-1-3	Grove, David T.	175,000	30,100	175,000	0	230	1			1-242- 8
53.004-2-31.111	Grover, Richard	16,700	16,700	16,700	0	322	1			1-226-12.1
76.004-1-11	Gruda, Benjamin	98,100	40,300	98,100	0	240	1			1-185- 9
63.002-5-1	Gruda, Benjamin J.	65,000	65,000	65,000	0	322	1			1-267- 7
76.002-2-44.12	Grudowski, Christopher	99,200	16,600	99,200	0	210	1			
65.003-1-70	Gruneisen, Donald	204,800	16,800	204,800	0	210	1			
53.082-1-13.2	Gulf Management LLC	194,500	85,000	119,500	0	411	1			
65.003-3-5	Gulf Management LLC	90,000	16,800	90,000	0	220	1			
65.003-3-6	Gulf Management LLC	360,000	38,000	360,000	0	411	1			
64.028-1-4	Gumaer, Carolene-(LU)	97,100	22,500	97,100	0	210	1			1-212- 2
53.003-2-44	Gushlaw, James L.	68,800	17,000	68,800	0	210	1			1-170-12. 3
53.003-2-45	Gushlaw, James L.	2,500	2,500	2,500	0	314	1			1-170-12.2
53.033-2-6	Hadley, Lawrence (LU)	79,300	56,100	79,300	0	260	W 1			1-212- 9
77.001-1-47.111	Hafer, Genevieve	130,000	31,100	130,000	0	240	1			1-212-12.1
64.004-2-8.3	Hafer, Genevieve H.	18,100	18,000	18,100	0	312	W 1			
76.004-1-53	Hafer, Matthew	10,000	10,000	10,000	0	314	1			
77.001-1-47.2	Hafer, Matthew	191,500	23,900	191,500	0	210	1			
77.001-1-64	Hafer, Matthew	20,300	20,300	20,300	0	322	1			
76.003-1-5.1	Haggett, April M.	69,500	68,500	69,500	0	312	1			1-209-15
76.001-2-43	Haggett, April (LU) M.	1,000	1,000	1,000	0	323	1			
42.002-4-2.2	Haggett, Brian	10,000	8,800	10,000	0	312	1			1-212-14.2
42.003-2-4.12	Haggett, Brian	14,000	14,000	14,000	0	314	1			
42.002-4-2.1	Haggett, Brian J.	70,300	70,300	70,300	0	322	W 1			1-212-14.1
42.003-2-1	Haggett, Brian J.	191,100	97,600	191,100	0	240	W 1			1-212-15
42.004-4-1.1	Haggett, Brian J.	224,700	73,500	224,700	0	240	W 1			1-213- 1
Page Totals	Parcels		37	7,053,900	1,589,400	7,430,400				

Parcel Id	Name	2015	2016		Res Pct	Prp Cls	O C	R S	T C	Account Nbr
		Total Av	Land Av	Total Av						
42.002-4-5	Haggett, Brian J. II.	95,200	12,800	120,800	0	210	1			1-289- 8
42.003-1-15.122	Haggett, Carl	39,500	39,500	39,500	0	322	1			
42.003-2-38	Haggett, Carl	181,200	17,500	181,200	0	210	1			
* 52.001-3-6.1	Hale, Leslie C.	27,000	17,200	27,000	0	270	1			1-244-13
* 52.001-3-6.2	Hale, Leslie C.	17,300	14,800	17,300	0	312	1			
52.001-3-6.11	Hale, Leslie C.		32,000	67,500	0	311	1			1-244-13
52.004-2-13.1	Hall, Terry	3,900	3,900	3,900	0	314	1			1-218- 1
52.004-2-15	Hall, Terry	82,000	16,000	82,000	0	210	1			1-218- 2
75.002-2-42.2	Hall, Thomas	35,500	17,400	35,500	0	270	1			1-255-14.2
53.082-1-2	Hallada, Robert	62,500	35,800	62,500	0	240	1			1-213- 7
53.082-1-5	Hallada, Robert	53,500	15,500	53,500	0	220	1			1-213- 9
53.082-1-7	Hallada, Robert	17,300	7,700	17,300	0	210	1			1-213-11
53.082-1-8	Hallada, Robert	23,600	12,400	23,600	0	210	1			1-213- 8
53.082-1-6	Hallada, Robert G.	105,100	15,800	105,100	50	220	1			1-213-10
64.002-4-6	Halliday, Kurt S.	9,400	9,400	9,400	0	314	1			1-214- 2
64.002-4-7	Halliday, Kurt S.	12,900	12,900	12,900	0	322	1			1-214- 1
64.002-4-8	Halliday, Kurt S.	15,100	15,100	15,100	0	322	1			1-213-15
53.004-1-18	Hamm, Lisa A.	79,700	6,000	79,700	0	210	1			1-250- 7
63.001-1-15	Hammers, James	189,000	55,600	189,000	0	240	1			1-249-15. 2
65.004-1-13.2	Hammill, Jedidiah	110,200	16,500	111,200	0	210	1			
53.001-2-29.112	Hammill, John P.	183,500	24,000	201,300	0	210	1			
53.002-2-12.2	Hammond, Eric B.	31,100	25,000	31,100	0	260	W 1			
89.004-1-12	Hanson, Stephanie D.	4,000	4,000	4,000	0	314	1			1-195-11
51.004-2-4.2	Hanson, Stephen	69,800	8,600	69,800	0	210	1			
64.003-1-23.2	Hantz, John J.	105,000	17,000	105,000	0	210	1			
77.001-1-13.2	Hardiman, Thomas	157,500	26,100	157,500	0	240	1			
53.004-2-43	Harper, Gary	188,000	16,100	188,000	0	210	1			1-193- 3
75.004-1-14	Harrigan, Brian M.	129,800	41,700	129,800	90	240	1			1-206- 2
52.004-1-39	Harrington, Jon	248,800	28,100	264,800	0	240	1			
63.003-2-14.3	Harrington, Jon	175,900	17,000	175,900	0	210	1			
53.002-2-8.1	Hart, John	190,000	17,200	190,000	0	210	1			1-289-11
53.002-2-12.11	Hart, John P.	25,000	25,000	25,000	0	314	W 1			1-277- 2
53.004-2-31.112	Hart, John P.	35,500	32,500	35,500	0	331	1			
53.002-7-2	Hart, Susan M.	123,000	16,900	123,000	0	210	1			
53.004-2-31.12	Hart John	276,600	47,500	276,600	0	433	1			
53.032-1-31	Harte, Brian K.	152,200	55,000	152,200	0	210	W 1			1-227- 1
53.003-2-34	Hartman, Mark S.	187,600	13,600	187,600	0	210	1			1-253-11

Parcel Id	Name	2015	2016		Res Pct	Prp Cls	O C	R S	T C	Account Nbr
		Total Av	Land Av	Total Av						
63.001-2-15.1	Hartman, Steven	49,200	48,500	51,200	0	120	1			1-264- 1
52.001-3-2.1	Harvey, George D. III.	88,000	16,900	88,000	0	210	1			
64.028-1-7	Harvey, Kay S.	13,800	13,800	13,800	0	314	1			1-215- 6
64.028-1-8	Harvey, Kay S.	109,800	22,800	109,800	0	210	1			1-215- 5
52.002-1-1.111	Harvey, Margaret	81,000	59,400	81,000	0	270	1			1-252- 4
52.002-1-24.1	Harvey, Margaret	14,500	14,500	14,500	0	323	1			
52.004-2-39.112	Harvey, Rodrick B.	165,900	17,500	165,900	0	210	1			
65.003-1-78.1	Haskins, Cullen L.	13,200	13,200	13,700	0	312	1			
53.001-1-29.22	Hassell, Heather Colbert	9,700	9,700	9,700	0	314	1			
76.002-2-21.11	Hassett, James	96,600	27,400	98,100	92	240	1			
90.001-1-5.12	Hatcher, Jack	105,000	19,600	105,000	0	210	1			
64.002-2-2	Hauerstock, David A.	295,000	25,000	295,000	0	210	W 1			1-239- 6
51.004-2-13	Haught, Alan P.	78,200	16,000	78,200	0	210	1			1-200-12
64.002-5-59	Haught, Wayne-LU) H.	88,200	23,000	88,200	0	210	1			1-290- 5
52.001-3-22	Hawkins, Michael	78,200	9,900	78,200	0	210	1			1-215-13
53.004-2-3	Hawley, Marguerite A.	75,000	7,300	75,000	0	210	1			1-263- 2
53.004-2-6.11	Hawley, Marguerite A.	38,300	25,000	38,300	0	312	1			1-286- 9
63.003-1-24	Hayden, Daniel P.	200,600	20,400	200,600	0	210	1			1-255-11. 2
75.001-4-10.12	Hayden, Daniel P.	12,600	12,600	12,600	0	314	1			
76.003-2-1	Hayes, Bernard	20,000	15,000	20,000	0	312	1			1-214-11.2
76.003-2-5	Hayes, Bernard W.	76,100	15,400	76,100	0	210	1			1-235-11
76.002-1-42.1	Hayes, Charles (LU)	97,100	18,600	97,100	0	210	1			1-215-14
76.002-1-40.12	Hayes, Elizabeth W.	18,800	18,800	18,800	0	314	1			
76.001-2-5.11	Hayes, Jane	15,100	15,100	15,100	0	314	1			1-268-12
64.002-5-53	Hayes, John	131,000	15,300	131,000	0	210	1			1-262- 2
65.056-1-15	Hayes, Kim B.	80,000	10,000	80,000	0	210	1			1-169- 2
63.001-2-6	Hayes, Michael J.	67,200	21,600	67,200	0	210	1			1-170- 7
89.004-1-9	Hayes, Richard P.	26,800	6,300	26,800	0	210	1			1-216- 1
89.004-1-35	Hayes, Ryan	9,400	9,400	9,400	0	323	1			1-256- 6
76.002-1-27	Hayes, Steven	103,200	17,000	103,200	0	210	1			1-216- 6
64.004-1-26.11	Hayman, William	178,500	17,800	178,500	0	210	1			1-278-10
64.004-1-25.1	Hayman, William L.	115,000	16,600	115,000	0	230	1			1-278- 6
76.001-2-5.12	Healey, Dale	110,200	56,000	120,200	0	240	1			
63.003-2-32	Healey, Richard	67,700	23,800	67,700	0	210	1			1-293- 6
89.004-1-3	Healey, Richard	48,800	14,300	48,800	0	210	1			1-290- 9
76.003-1-1.11	Healey, Robert	262,000	149,000	262,000	0	240	1			1-187- 6
76.001-2-5.13	Healey Land Trust, David P.	38,900	38,300	38,900	0	312	1			

Page Totals	Parcels	37	3,078,600	880,800	3,092,600					
--------------------	----------------	----	-----------	---------	-----------	--	--	--	--	--

Parcel Id	Name	2015	2016		Res Pct	Prp Cls	O C	R S	T C	Account Nbr
		Total Av	Land Av	Total Av						
52.001-3-9	Heberling, Susan	98,700	29,600	98,700	0	240	1			1-163- 6
53.004-2-9.1	Heer, Paul R.	143,800	17,100	143,800	0	210	1			1-215-9.1
64.003-2-10.111	Heinemann Living Trust, John & Kathleen	390,000	150,000	390,000	0	411	1			1-260-12
65.003-1-42	Henderson, Bruce	70,000	11,900	70,000	0	210	1			1-275- 3
52.004-1-35.12	Henderson, Frederick (LU).	154,300	39,400	154,300	84	240	1			
76.003-1-36.2	Hennessey, James	10,200	10,200	10,200	0	322	1			
53.082-1-1	Hennessey, James M.	4,400	4,400	4,400	0	322	1			1-253- 7
76.004-1-17.12	Hennessey, James M.	83,500	18,000	83,500	0	210	1			
76.004-1-17.111	Hennessey, John T. Sr.	124,400	18,200	124,400	0	210	1			1-222-12
65.001-2-29	Henry, Horace	3,000	3,000	3,000	0	323	1			
76.001-2-13.1	Henry, William W.	85,600	16,600	85,600	0	210	1			1-204- 9
64.001-2-41	Herman, Linda	222,600	16,400	255,000	0	210	1			
64.001-2-44	Herman, Linda	500	500	500	0	314	1			
42.003-2-6	Herne, Katherine-Estate	49,500	14,900	47,000	0	210	1			1-217- 9
65.001-2-20	Hetman, Keith	15,800	8,200	15,800	0	210	1			1-237-10
75.001-2-6.2	Hewes, Clayton	94,000	19,400	94,000	0	210	1			1-211- 1. 2
53.040-2-5	Hewey, Christopher	16,100	16,100	16,100	0	314	W 1			
53.040-2-16	Hewey, Christopher	180,100	25,200	180,100	0	210	1			1-188- 9. 6
76.004-2-30.21	Hewitson, Stewart	222,600	33,700	222,600	0	240	1			1-267-11.2
53.004-2-26.11	Hewitson, Stewart G.	43,000	33,000	43,000	0	449	1			1-231-1.1
53.072-1-16	Hewittville Cemetery	16,500	16,500	16,500	0	695	8			
53.025-2-1	Hicks, John H.	199,500	57,300	199,500	0	210	W 1			1-215-15
53.033-3-8	Hicks, Michael	6,000	6,000	6,000	0	314	1			1-174- 2
53.033-3-31	Hicks, Michael	152,200	24,000	152,200	0	210	1			1-174-17
53.033-3-32	Hicks, Michael A.	24,500	24,500	24,500	0	314	1			1-291-7
53.033-3-39	Hicks, Michael A.	1,500	1,500	1,500	0	314	1			1-291-7
53.001-2-6.11	Hicks, Sharon J.	178,500	25,200	178,500	0	210	1			1-235-13
76.002-2-16	Hinman, Scott	102,900	15,000	104,000	0	210	1			1-217-15
76.002-2-19	Hinman, Scott	16,000	14,000	16,000	0	312	1			1-188-10.2
65.004-1-16	Hinman, Stephen P.	199,000	16,500	199,000	0	220	1			1-190- 8
65.004-1-17	Hinman, Stephen P.	12,700	12,700	12,700	0	314	1			1-276- 7
65.004-1-18	Hinman, Stephen P.	16,000	16,000	16,000	0	323	1			1-190- 9
64.004-1-22	Hitchman, Dean	113,400	19,400	113,400	0	210	1			1-218- 7
76.002-1-40.31	Hitchman, Richard D.	12,600	12,600	12,600	0	314	1			1-181-2.3
76.002-1-60	Hitchman, Richard D.	246,800	25,200	248,800	0	240	1			
52.003-1-1	Hoadley, Ernest E.	111,800	94,500	111,800	0	240	1			1-217- 2
64.028-1-17	Hobbs, Thomas W.	162,800	16,800	162,800	0	210	1			
Page Totals	Parcels		37	3,584,800	883,500	3,617,800				

Parcel Id	Name	2015	2016		Res Pct	Prp Cls	O C	R S	T C	Account Nbr
		Total Av	Land Av	Total Av						
76.004-2-11.1	Hobson, Dale	89,100	20,200	89,100	0	210		1		1-229- 5. 1
65.003-1-34.1	Holden, Mary Ellen	34,000	34,000	34,000	0	322		1		1-218-12
53.072-1-23	Hollinger, Gerald & Helen	36,200	11,000	36,200	0	210		1		1-218-15
53.003-2-27	Hollinger, Glenn	98,300	21,500	98,300	0	210	W	1		1-197- 2
53.003-2-14.12	Hollinger, Helen	110,200	19,000	110,200	0	210		1		
53.003-2-14.22	Hollinger, Helen		3,500	3,500	0	314		1		
* 53.003-2-14.2	Hollinger, Helen M.	99,800	16,500	99,800	0	210		1		1-218-13.2
53.003-2-14.21	Hollinger, Helen M.		16,500	99,800	0	210		1		1-218-13.2
53.003-2-14.11	Hollinger, Mike	54,000	24,800	54,000	84	270		1		1-218-13. 1
53.072-1-22	Hollinger, Sandra	54,700	5,200	54,700	0	210		1		1-218-14
64.048-1-9	Hollinger, Timothy J.	56,000	22,500	56,000	0	210		1		1-207- 6
90.001-1-22	Hollis, Paul	128,100	20,900	128,100	0	210		1		1-295- 6
65.056-1-7	Hollister, Richard	77,500	7,600	77,500	0	210		1		1-219- 2
54.001-3-1.1	Hooper, Gary	160,100	70,000	160,100	0	240		1		1-219- 9
53.003-2-9	Hooper, Ricky G.	46,700	7,000	46,700	0	210		1		1-262-12
54.001-3-1.2	Hooper, Roderick	82,400	16,800	82,400	0	210		1		
76.002-2-2.1	Hoose, Gary	282,500	89,000	282,500	0	465		1		1-283-14
53.025-2-5	Hopsicker, David	188,000	85,800	188,000	0	210	W	1		1-206-14
42.003-2-21.1	Hopsicker, L Thomas II.	7,600	13,600	18,600	0	312		1		1-219-11
42.003-2-21.2	Hopsicker, L. Thomas II.	28,400	28,400	28,400	0	314		1		
76.004-1-32	Horton, John J. Jr.	131,100	41,900	131,100	0	240		1		1-195- 5
75.002-2-11.11	Hospice of St Lawrence Valley	2,250,000	125,000	2,250,000	0	465		8		1-215- 7. 2
62.004-2-7	Hostetter, Robert J.	168,000	19,800	168,000	0	210		1		1-182-1.1
53.003-2-5	Hotte, Kevin	25,700	16,700	25,700	0	210		1		1-271-10
64.001-2-12.11	Hough, John B. Jr.	162,900	78,000	162,900	48	240		1		1-220- 1
64.001-2-26	Hough, John B. Jr.	17,300	17,300	17,300	0	323		1		1-180-10
64.001-2-12.2	Hough John B Jr	7,700	7,700	7,700	0	695		1		
64.001-1-5	Hourihan, Gerald J.	17,300	9,200	17,300	0	210		1		1-206-13
64.001-1-6	Hourihan, Gerald J.	87,200	10,900	87,200	0	210		1		1-227-13
76.001-1-14	Hourihan, James	29,900	7,900	29,900	0	210		1		1-220- 3
76.001-1-15.212	Hourihan, James	3,700	3,700	3,700	0	314		1		
64.004-1-34	Hourihan, James M.	115,000	37,600	115,000	83	240		1		1-220- 2
64.034-3-8	House, Charles	9,100	9,100	9,100	0	314		1		1-268-14.1
53.032-1-28	House, Mark	84,100	50,000	84,100	0	210	W	1		1-236- 5
64.034-3-12	House, Sharon	3,500	3,500	3,500	0	314		1		1-268-14.2
64.034-3-9	House, Sharon E.	65,600	7,600	65,600	0	210		1		1-271-13
53.058-2-6	House, Stephen	29,800	2,700	29,800	0	210		1		1-274-13
Page Totals	Parcels		36	4,741,700	965,900					4,856,000

Parcel Id	Name	2015	2016		Res Pct	Prp Cls	O C	R S	T C	Account Nbr
		Total Av	Land Av	Total Av						
75.004-1-42	House, Stephen	89,500	23,500	89,500	0	230	1			1-212-7.2
76.002-2-39	Howard, Carol	6,500	6,400	6,500	0	312	1			1-220- 9
65.003-2-46.32	Howard, David	173,200	16,700	173,200	0	210	1			
65.003-3-10.2	Howard, David	18,000	14,000	18,000	0	312	1			
64.001-1-2.1	Howe, Larry	101,300	17,400	101,300	0	210	1			1-232- 8
52.003-1-28	Howe, Robert	97,100	50,800	97,100	0	240	1			1-185- 5
53.004-2-26.2	Howland Properties LLC	270,400	104,000	270,400	0	455	1			1-231-1.2
53.001-2-16.1	Howlett, William S.	225,800	84,900	225,800	0	210	W 1			1-188- 9. 2
42.004-3-5	Hoyt, Donald	83,900	20,600	83,900	0	210	1			1-200- 7
65.003-2-59	Hubbard, Jason E.	194,000	17,000	194,000	0	210	1			1-222-14. 8
53.003-3-2	Huber, Thomas J.	69,200	57,200	70,200	0	260	1			
63.004-1-39.112	Hubert, Kenneth E.	29,000	29,000	29,000	0	322	1			
76.004-2-28.11	Huckle, Alan	134,400	20,000	134,400	0	210	1			1-220-14
53.001-1-11.2	Hudar, Francis L.	4,700	3,300	4,700	0	312	1			
64.028-1-1.1	Hudson, Larry	216,500	26,900	216,500	0	230	1			1-227-15.2
52.004-2-17.12	Hudson, Ted G.	97,400	17,000	97,400	0	210	1			
64.033-1-24	Huff, Gerald A. Sr.	42,000	6,000	42,000	0	210	1			1-268- 5
65.056-1-18	Hughes, Gary	86,000	17,700	86,000	0	210	1			1-237- 7
53.082-1-18	Hunkins Trust, David	145,000	60,000	145,000	0	464	1			1-168- 1
89.002-2-8.2	Hunt, Tyler	180,000	33,100	180,000	0	240	1			
76.001-1-22	Huntley, Brian T.	160,000	18,400	160,000	0	210	1			1-287-13
64.028-1-3	Huntley, Bryan D.	87,700	22,500	87,700	0	210	1			1-248- 9
75.001-2-29	Hurlbut, Andrew	88,500	88,500	88,500	0	120	1			1-211- 1.1
75.003-2-9.1	Hurlbut, Andrew	93,900	93,900	93,900	0	105	1			1-165- 9
89.002-2-7.211	Hurlbut, Andrew	13,300	13,300	13,300	0	322	1			
89.004-1-30.2	Hurlbut, Andrew	35,600	35,600	35,600	0	105	1			
89.002-2-31	Hurlbut, Andrew A.	63,100	63,100	63,100	0	105	1			1-288- 3
89.002-2-34.2	Hurlbut, Andrew A.	138,000	86,000	138,000	0	120	1			
64.001-1-35	Hutchins, Sheila	52,500	7,700	52,500	0	210	1			1-275- 7
64.034-4-20	Huttel, Carl	182,500	70,000	182,500	0	484	1			1-287-11
76.004-2-28.2	Hyde, Charles C.	76,100	17,000	76,100	0	210	1			
76.004-2-28.12	Hyde, Charles C.	1,600	1,600	1,600	0	314	1			
76.004-2-28.13	Hyde, Charles C.	100	100	100	0	314	1			
64.003-3-1.11	Hyde, David J.	97,100	20,900	97,100	0	210	1			1-234-13.21
64.073-2-1./1	Independent Wireless One Corp	48,000	0	48,000	0	837	1			
53.004-2-17	Irwin, Richard	91,400	17,000	91,400	0	210	1			1-222- 1
76.004-2-29.1	Issen, Marshall	26,500	26,500	26,500	0	323	1			1-267-11. 2
Page Totals	Parcels		37	3,519,800	1,207,600	3,520,800				

Parcel Id	Name	2015	2016		Res Pct	Prp Cts	O C	R S	T C	Account Nbr
		Total Av	Land Av	Total Av						
76.004-2-29.2	Issen, Marshall G.	300,800	35,500	300,800	0	240	1			
53.002-2-4.211	J C Merriman Inc	46,500	46,500	46,500	0	323	1			
53.002-2-55	J E Sheehan Contracting Corp	395,000	158,900	395,000	0	714	1			
75.002-1-6	J Y Properties LLC	82,500	28,000	82,500	0	484	1			1-167-10
53.058-3-2	J.E.T. Warehouse Rentals Inc.	260,000	40,500	260,000	0	449	1			1-163-13
75.003-2-6	JAAAM, LLC	38,000	38,000	38,000	0	314	1			1-248-11
63.001-2-17.1	Jackson, John	54,000	16,300	54,000	0	210	1			1-222- 5
75.004-1-28.1	Jackson, John G. Jr.	174,600	25,400	174,600	0	210	1			1-266-14. 1
53.002-2-11.11	Jackson, Kevin A.	80,500	24,200	80,500	0	210	1			1-244- 4
53.002-2-19.12	Jackson, William	198,100	76,900	198,100	0	210	W 1			
64.002-5-54	Jadlos, John	120,800	15,300	120,800	0	210	1			1-262- 3
53.003-1-12	Jandreau, Alexander Jr.	58,700	21,800	58,700	0	210	1			1-206- 6
63.004-1-59	Jandreau, James J.	77,700	16,500	77,700	0	210	1			
64.048-1-6	Jandrew, Glenford F.	8,900	8,500	38,300	0	312	1			
64.048-1-10	Jandrew, Glenford F.	40,200	16,600	40,200	0	270	1			1-207- 7. 3
64.048-1-5	Jandrew, Jerry F.	31,500	14,200	31,500	0	210	1			1-207- 8
53.001-1-2.23	Jarvis, Aaron	12,700	12,700	12,700	0	314	1			
42.003-4-1	Jarvis, Bernard W (LU)	4,700	4,700	4,700	0	314	1			
53.032-1-34	Jarvis, Donald T.	183,800	25,400	183,800	0	210	1			1-291-7
52.002-2-21.1	Jarvis, Paul	98,000	26,600	98,000	0	240	1			1-190-13
53.001-1-28.111	Jarvis, Paul	9,300	9,300	9,300	0	322	1			1-223- 6
42.003-3-2	Jarvis-LU, Bernard W.	88,700	17,000	88,700	0	210	1			1-223- 3
76.001-2-27	Jenks, Gerald Jr.	3,700	3,700	3,700	0	910	1			1-187-12
77.001-1-63	Jerome, Audie	54,600	18,800	54,600	0	210	1			1-206- 7
65.056-1-12	Jerome, George	73,500	8,200	73,500	0	210	1			1-221- 2
65.056-1-25	Jerome, Kelly-(LC)	28,500	14,200	28,500	0	270	1			1-250- 5
53.003-2-19	Jerome, Timothy	57,300	7,500	57,300	0	210	1			1-287- 7
76.002-1-14.21	Jerry/Platte Trust	3,900	3,900	3,900	0	910	1			1-182-3.21
76.002-1-15.11	Jerry/Platte Trust	236,100	70,700	236,100	80	240	1			1-182- 4
64.001-2-29	Jewett, Robert	138,100	29,100	138,100	90	240	1			1-189- 8
77.001-1-13.1	Jicha, Kyle G.	170,100	30,400	182,000	0	240	1			1-263- 4
76.004-2-8	Jock, Kenneth E.	86,600	17,600	91,000	0	210	1			1-229- 5. 2
77.002-1-6	Johns, Robin	23,100	7,500	23,100	0	210	1			1-222- 6
53.003-2-15	Johnson, Christopher T.	155,000	16,000	155,000	0	210	1			1-265- 9
64.033-1-2	Johnson, Donald	39,400	5,700	39,400	0	210	1			1-225- 6
54.003-1-4	Johnson, Glenn	162,800	48,200	162,800	0	240	1			1-270-14
63.002-2-6.1	Johnson, Jean C.	151,700	25,600	154,300	0	210	1			1-163- 1

Parcel Id	Name	2015	2016		Res Pct	Prp Cls	O C	R S	T C	Account Nbr
		Total Av	Land Av	Total Av						
63.034-2-4	Johnson, Karen	97,100	6,900	97,100	0	210	1			1-235- 9
53.032-1-2	Johnson, Kathryn B.	217,100	55,900	217,100	0	210	W 1			1-183-15
41.004-5-1.2	Johnson, Ralph	54,200	16,500	54,200	0	210	1			
53.033-2-4.1	Johnson, Ronald H.	165,000	77,100	77,100	0	311	W 1			1-180- 9
64.033-1-3	Johnson, Troy	50,000	6,800	50,000	0	210	1			1-225- 5
65.003-1-45.3	Johnston, Phillip J.	182,000	16,800	182,000	0	210	1			
64.001-2-11	Jones, Alan	155,900	24,100	155,900	0	210	W 1			1-224- 2
65.003-2-54	Jones, Kyle J.	82,500	24,400	82,500	0	240	1			1-270- 8
64.004-1-24	Jones, Mary	58,000	8,700	68,000	0	210	1			1-207-13
65.053-2-13	Jones, Nathaniel LC.	39,400	10,700	39,400	0	210	1			1-176-11
76.004-2-9	Jones, Phill	104,500	16,000	104,500	0	210	1			1-207- 9
76.004-2-10	Jones, Phillip S.	6,000	6,000	6,000	0	314	1			1-169-11
64.003-1-12	Jones, Ricky	75,000	30,100	75,000	0	484	1			1-245- 2
75.001-2-13	Jones, Ricky	120,800	18,300	120,800	0	210	1			1-169- 7.13
64.001-2-36.2	Jones, Timothy P.	265,000	19,000	265,000	0	210	1			
65.003-1-46.11	Jordan, David	287,200	89,000	287,200	0	240	1			1-224- 7. 1
76.004-2-15	Jordan, Sheila A.	104,200	22,300	104,200	0	210	1			1-189- 3
65.003-1-75	Josephs, Mark	325,500	21,100	325,500	0	210	1			
76.001-2-10.32	Judware, John-L/C	58,900	17,200	58,900	0	210	1			1.215-1.12
52.004-2-38.2	Kain, Troy	74,600	34,100	74,600	0	240	1			
52.004-2-32.12	Kain, Tyler	30,500	18,800	30,500	0	270	1			1-229-9.12
65.003-1-45.12	Kaplan, Michael	15,000	15,000	15,000	0	314	1			
65.003-1-45.13	Kaplan, Michael	15,000	15,000	15,000	0	314	1			
53.004-2-30	Kardash, Joseph A.	6,500	5,500	6,500	0	484	1			8-304- 3
53.033-3-7.2	Kardash, Joseph A.	186,900	73,700	186,900	0	210	W 1			
63.001-1-8	Kazek, Timothy D.	83,500	36,400	83,500	0	210	1			1-209- 1
76.003-1-22.2	Keenan, Jeffrey J.	85,600	17,000	85,600	0	210	1			1-176- 4.2
52.004-2-39.22	Keleher, Carrie A.	30,500	16,800	30,500	0	270	1			
53.001-1-24.112	Keleher, Francis	45,000	21,000	45,000	0	270	1			
76.001-2-7	Keleher, Jeremie	74,600	16,800	74,600	0	210	1			1-190- 7
65.056-1-1	Keleher, Timothy J.	22,000	14,500	22,000	0	270	1			1-290-15
75.002-1-22	Keleher, Tyler J.	73,500	16,400	73,500	0	210	1			1-212- 8
76.002-1-34.1	Kelly, Lauris	38,300	38,300	38,300	0	322	1			1-226-11
76.002-1-34.2	Kelly, Lauris	134,900	19,800	134,900	0	210	1			
53.002-2-19.131	Kennedy, John	14,800	10,000	14,800	0	312	1			
53.002-2-14	Kennedy, John M.	126,000	84,500	126,000	0	210	W 1			1-223- 9
42.003-2-23	Kenny, Stacey L.	102,900	14,000	102,900	0	210	1			1-200- 6. 2
Page Totals	Parcels		37	3,608,400	954,500	3,530,500				

Parcel Id	Name	2015	2016		Res Pct	Prp Cls	O C	R S	T C	Account Nbr
		Total Av	Land Av	Total Av						
77.001-1-5.21	Kerr, John	91,000	30,100	91,000	0	240	1			1-218- 5.21
65.056-1-26	Keyes, Timothy	12,600	12,600	12,600	0	314	1			1-166-12
53.001-2-24.3	Kiereck, Thomas	148,000	84,600	148,500	0	210	W 1			1-169-14.3
53.033-3-18.11	King, Maureen	151,100	59,700	151,100	0	280	W 1			1-238- 8
76.001-2-6.1	Kingsley, Allen	99,000	34,600	99,000	0	240	1			1-191- 1
53.033-3-26	Kingsley, Judith	78,800	56,100	78,800	0	210	W 1			1-292- 2. 2
76.002-2-14	Kingsley, Rebecca Jean	50,800	7,300	50,800	0	210	1			1-234-10
75.001-2-6.1	Kingston, David L.	40,000	17,000	40,000	0	270	1			1-211- 1. 3
75.001-2-8.11	Kingston, Jennie (LU)	8,100	8,100	8,100	0	322	1			1-226- 2
75.001-2-32.1	Kingston, Jennie (LU)	143,800	40,300	143,800	60	240	1			1-226- 1
75.001-2-35	Kingston, Jennie (LU)	19,500	16,800	19,500	0	270	1			
51.004-2-2.1	Kingston, Linda	39,900	20,300	39,900	0	210	1			1-226- 6
75.001-2-3.4	Kingston, Sylvia	13,700	13,700	13,700	0	314	1			1-283-8.2
64.003-1-46	Kinnear, Joanne		8,500	8,500	0	314	1			
53.003-1-14	Kirka, James	152,000	68,100	152,000	0	240	1			1-205- 6
75.004-1-31.2	Kirka, James	109,700	27,800	109,700	0	210	1			1-291-5.2
53.003-1-15	Kirka, James J. Jr.	38,300	23,400	38,300	0	270	1			1-199- 2
64.033-1-18.1	Kirkey, Brian	81,900	11,200	81,900	0	210	1			1-226-10
64.033-1-30	Kirkey, Brian		4,000	4,000	0	314	1			
64.004-1-11	Knack, Michael E.	1,300	1,300	1,300	0	314	1			
76.004-1-29.1	Knowlden, Jerry R.	153,400	20,200	153,400	0	210	1			1-234- 6
52.004-2-5	Knowlton, Gene	66,000	15,500	66,000	0	210	1			1-213- 6
52.004-2-1.12	Knowlton, Gene M.	8,400	8,400	8,400	0	314	1			
89.002-2-6	Kogut, Kenneth L.	309,800	112,000	328,300	0	240	1			1-266-10
53.001-2-6.12	Kolanko, Daryl	196,000	24,600	196,000	0	210	1			
53.001-2-43	Kolanko Inc	20,400	20,400	20,400	0	314	1			
64.004-1-10.2	Koscak, Donald L.	241,200	25,400	299,100	0	240	1			
65.003-2-68	Kriescher, Rosemary	98,000	64,900	98,000	0	240	1			1-256- 8
64.028-1-13	Krishnan, Sitaraman	173,000	11,400	193,000	0	210	1			1-217-10
76.002-2-47	Kuiken, Gregory M.	73,500	8,000	73,500	0	210	1			1-288-13
53.072-1-2	Labaff, David E.	76,100	11,000	76,100	0	210	1			1-196- 9
53.058-3-6	Labaff, Ernest	128,100	23,000	128,100	0	210	1			1-163-12
52.003-1-25.2	LaBaff, George Jr.	31,500	16,500	31,500	0	210	1			
51.004-2-33.1	LaBaff, Gerald L.	84,000	37,600	84,000	0	210	W 1			1-289- 5.2
53.072-1-30	LaBaff, Kenneth	14,800	12,800	14,800	0	210	1			1-227- 2
64.001-1-40.1	Labaff, Marlene M.	46,700	32,900	46,700	62	210	1			1-274-15
52.002-1-11.12	Labaff, Michelle	99,900	16,500	99,900	0	210	1			
Page Totals	Parcels		37	3,100,300		1,006,600		3,209,700		

Parcel Id	Name	2015	2016		Res Pct	Prp Cls	O C	R S	T C	Account Nbr
		Total Av	Land Av	Total Av						
63.002-2-13.2	Labaff, Roy	32,200	14,500	32,200	0	270	1			1-258- 7.2
42.004-3-11	LaBelle, David	6,000	6,000	6,000	0	314	1			1-208- 5
63.004-1-33	LaBrake, Amy L.	81,100	13,900	81,100	0	210	1			1-289-15
53.082-1-10	LaBrake, Leona (LU)	60,900	11,300	60,900	0	210	1			1-238- 1
53.003-1-10	LaBrake, Paul	95,000	48,300	95,000	0	240	1			1-224- 4
63.001-2-3.31	Lacoss, Donna	67,700	26,600	67,700	83	240	1			1-183- 3.3
42.002-4-9	Lader, Larry	23,000	14,500	23,000	0	270	1			1-228-13
63.001-2-3.32	Ladison, Christina	9,500	8,500	9,500	0	312	1			
52.004-1-7	Ladison, Patricia	21,000	17,000	21,000	0	210	1			1-230- 7
63.001-2-31	LaDue, Charles	3,500	3,500	3,500	0	314	1			1-179- 2
53.040-1-13	Laduke, Cheryl Ann	72,400	19,400	72,400	0	210	1			1-253-13
76.001-1-11.122	LaFave, Joshua J.	138,000	17,000	138,000	0	210	1			
64.034-3-3	Lafay, Margie	54,100	2,500	54,100	0	210	1			1-227-14
64.002-4-5.11	Lafayette Living Trust, Sidney	56,200	56,200	56,200	0	322	1			1-227-15.1
53.033-3-51	Laferriere, Danny W.	148,000	28,400	148,000	0	210	1			1-291- 7.14
64.002-4-63	Laffin, Marvin J.	56,000	18,200	56,000	0	210	1			1-230- 5
53.033-3-14	Lafleur, Terry	104,800	35,000	104,800	0	433	1			1-291- 7. 2
53.041-1-1	Lafleur, Terry	200,000	49,900	200,000	0	210	W 1			1-228- 1
53.041-1-2	Lafleur, Terry	62,300	56,100	62,300	0	312	W 1			1-292- 5
90.001-1-26.2	LaForty, Roxanna L.	25,000	19,000	25,000	0	270	1			
77.001-1-18.112	LaFountain, Erica N.	42,000	17,900	62,100	0	210	1			
77.001-4-7	LaFountain, Pascale N.	9,800	9,800	9,800	0	314	1			
77.001-4-4	Lafountain, Roger	57,800	19,800	57,800	0	210	1			
77.001-1-28.22	LaFountain, Roger M.	10,000	10,000	10,000	0	322	1			
77.001-4-3	Lafountain, Roger M.	7,400	1,400	7,400	0	312	1			
77.001-4-5	Lafountain, Roger M.	19,000	19,000	19,000	0	322	1			
75.002-2-27.2	Lago, Timothy P.	120,800	16,300	120,800	0	210	1			1-187- 2. 4
75.004-1-19.12	Laing, Clifford	30,000	30,000	30,000	0	322	1			
76.003-1-18.22	Laing, Clifford-LU	91,900	16,500	93,900	0	210	1			
76.003-1-18.21	Laing, Scott D.	248,000	147,000	248,000	0	112	1			1-204- 4.2
76.004-2-23.111	Lalonde, Lance	143,800	31,800	143,800	0	240	1			1-223- 7
53.002-2-9./1	Lamar Advertising of Syracuse	7,500	0	7,500	0	474	1			1-251-15
64.002-3-16	Lambda PhiEpsilonAlumni As Inc	142,600	40,000	142,600	0	418	1			1-278- 1
64.044-2-15	Lamere, Steven H.	88,500	15,400	88,500	0	210	1			1-189- 2.1
53.002-2-31.2	Landi, Angelo	32,500	22,700	32,500	0	270	1			1-176- 6.2
53.033-3-38.1	Landoll, Michael	12,400	12,400	12,400	0	322	1			
53.033-3-37	Landoll, Michael J.	8,000	8,000	8,000	0	314	1			1-291-8
Page Totals	Parcels	37	2,388,700	883,800	2,410,800					

Parcel Id	Name	2015	2016		Res Pct	Prp Cls	O C	R S	T C	Account Nbr
		Total Av	Land Av	Total Av						
53.033-3-38.2	Landoll, Michael J.	141,600	25,000	141,600	0	210		1		
76.004-1-14.121	LaPage, Brad	74,000	34,000	74,000	0	271		1		
42.002-4-6	LaPage, Bruce	13,000	12,700	13,000	0	312		1		1-228-15
76.004-1-14.11	Lapage, Sandra	104,500	16,500	104,500	0	210		1		1-250- 1
76.004-1-27.12	LaPage, Sandra	74,600	20,600	74,600	0	210		1		
52.002-2-18.11	LaPage, Scott J.	130,700	29,700	130,700	89	240		1		1-208- 8
64.004-1-43	LaPierre Management LLC	98,300	25,400	98,300	0	220		1		
64.004-1-44	LaPierre Management LLC	90,000	17,100	90,000	0	220		1		
76.002-1-56	LaPierre Management LLC	9,200	9,200	9,200	0	314		1		1-195-14
76.002-1-57	LaPierre Management LLC	93,200	20,300	93,200	0	220		1		
76.002-2-18	LaPierre Management LLC	120,800	16,000	120,800	0	210		1		1-175-13
77.003-1-4.12	LaPierre Management LLC	300,000	65,500	280,000	0	411		1		
76.003-1-31	Laplant, Christopher	900	900	900	0	323		1		1-220- 4.1
53.032-1-9.1	LaPlante, Daniel E.	144,800	56,600	144,800	0	210	W	1		1-223- 4
53.032-1-10	LaPlante, Daniel E.	56,500	44,500	56,500	0	260	W	1		1-193-11
42.003-2-12	Lapoint, Lawrence E. Jr.	146,500	16,000	146,500	0	210		1		1-186-11
52.002-2-16.1	LaPointe, Michele	55,100	27,600	55,100	0	240		1		1-199- 9.1
53.003-1-17.12	LaRock, Bruce	26,700	17,500	26,700	0	270		1		
64.001-1-14	LaRock, Linda-LU	67,200	18,500	78,000	0	210		1		1-229- 8
64.001-1-15	LaRock, Richard-LU	4,900	4,900	4,900	0	314		1		1-205- 5
52.004-2-31.1	LaRose, Benjamin D.	66,500	31,800	66,500	0	271		1		
52.004-2-32.3	Larose, Lyndon	36,600	21,300	36,600	0	270		1		1-229-9.3
52.004-2-32.111	LaRose, Roger	500	500	500	0	314		1		
52.004-2-32.112	LaRose, Roger D.	88,300	20,600	88,300	0	210		1		1-229- 9.11
52.004-2-32.13	Larose, Russell	60,200	20,900	60,200	0	210		1		1-229-9.13
89.004-1-19	Larsen, Ronald	112,500	17,000	112,500	0	210		1		1-278- 2
53.066-1-12	Larue, Robert J.	81,900	13,400	81,900	0	210		1		1-249- 2
51.004-2-1.1	LaRue, Terry	50,000	16,700	50,000	0	270		1		1-243- 7
53.001-1-17	LaRue, Theron G.	27,000	17,000	27,000	0	270		1		1-190-12
65.003-2-43.11	LaSala, Frank R.	148,000	17,600	148,000	0	240		1		1-222-14. 2
65.003-2-43.2	LaSala, Lindsay	14,000	9,000	14,000	0	312		1		
76.002-1-41.1	Lashomb, Elizabeth W.	105,000	18,300	105,000	0	210		1		1-275-13. 1
65.004-1-7	LaShomb, Vickie Russell	59,500	8,000	59,500	0	210		1		1-167- 5
51.004-2-20	Latimer, Glenn	123,900	20,400	123,900	0	210	W	1		1-229-14
41.004-2-8.11	Latimer, Susan M.	131,200	74,800	140,800	0	241		1		1-198-13
65.056-1-13	Laubscher, Dean	50,900	8,200	77,500	0	210		1		1-226-14
65.004-1-14	Laurie, Kyle	94,000	7,100	94,000	0	220		1		1-269-10
Page Totals	Parcels		37	3,002,500		801,100		3,029,500		

Parcel Id	Name	2015	2016		Res Pct	Prp Cls	O C	R S	T C	Account Nbr
		Total Av	Land Av	Total Av						
63.004-1-10	Lavalley, Larry	146,000	19,500	146,000	0	210	1			1-277-11
64.001-2-36.1	Lavalley, Lloyd L.	85,000	45,000	85,000	58	240	1			1-230- 3
64.002-7-2	Lavalley Realty Inc	249,900	60,000	249,900	0	546	1			
64.004-1-29	Lavean, David	131,100	21,200	131,100	0	210	1			1-188- 1
53.033-3-40	Lavigne, Debra	67,200	14,900	67,200	0	210	1			
53.032-1-11	Lavine, Richard	128,600	55,000	128,600	0	210	W 1			1-230-10
53.032-1-17	Lavine, Richard	7,000	7,000	7,000	0	314	1			1-261- 4
53.032-1-18	Lavine, Richard	10,600	9,100	10,600	0	312	1			1-274- 1
64.003-1-16.3	Law, Ada M.	78,200	25,700	78,200	0	210	1			
52.001-3-20	Lawrence, Gary	56,200	17,900	56,200	0	210	1			1-206-17
76.004-1-41	Lawrence, John C.	20,000	19,800	20,000	0	312	1			1-282- 2
89.002-2-9.2	Lawrence, Lynda	129,600	28,800	129,600	0	240	1			
75.001-2-3.6	Lawrence, Steven	140,000	18,600	140,000	0	210	1			
53.082-1-11	Layaw, Paul (LU)	71,400	11,300	71,400	0	210	1			1-230-14
53.004-2-39	LEAP Inc	189,000	26,200	189,000	0	240	8			
53.001-2-35	Leashomb, Johnathon	71,400	17,000	71,400	0	210	1			
53.001-2-36	Leashomb, Lawrence L. Jr.	73,500	38,000	73,500	0	240	1			
53.003-1-23.11	Leashomb, Steven Sr.	44,000	44,000	44,000	0	322	1			1-169- 6
76.003-1-19	Leek Irrevocable Trust, Jerry C & Eleanor J	240,000	165,000	240,000	65	483	1			1-225- 1
76.003-1-24	Leete Cemetery	14,000	14,000	14,000	0	695	8			
63.004-1-54	Leger, Mark J.	175,400	20,000	175,400	0	210	1			
63.004-1-55	Leger, Mark J.	15,600	15,600	15,600	0	314	1			
53.004-1-59	Lehman, Mervin	31,200	3,400	31,200	0	210	1			1-272- 4
65.001-2-4.2	Lemieux, Aimee L.	222,000	50,000	222,000	0	240	1			1-276-5.2
75.004-1-35.2	Lennon, Peggy	71,400	22,700	71,400	0	210	1			1-165- 6. 1
76.001-3-4.1	Lennox, David	165,500	48,800	175,500	94	240	1			1-212-11.2
76.003-1-21.3	Lennox, David	9,500	8,000	11,000	0	312	1			1-212-11.13
64.003-3-2	Leonard, Douglas A.	101,400	20,200	101,400	0	210	1			1-234-13. 3
53.002-2-31.1	LePage, Michael P.	94,000	20,700	94,000	0	210	1			1-176- 6.1
41.004-2-13	Lepera, Richard	35,000	35,000	35,000	0	322	1			1-181- 8.2
41.004-5-10.111	Lepera, Richard	4,200	4,200	4,200	0	314	1			1-167-14.11
77.001-1-41	Levison, Dennis J.	185,000	19,600	185,000	0	215	1			1-236- 2
77.001-1-7	Lewis, Lauren	84,000	16,000	84,000	0	210	1			1-287- 6
76.002-1-40.11	Lewis, Michael	231,500	40,000	231,500	0	210	1			1-181-2.1
63.004-1-42	Lichty, William S.	105,900	95,400	105,900	0	120	1			1-259- 5
42.004-3-7	Liebfred, James & Richard	52,800	42,300	52,800	0	270	1			1-294-15
76.001-2-2	Lillie, David	179,200	16,800	179,200	0	210	1			1-276- 8
Page Totals	Parcels		37	3,716,300	1,136,700	3,727,800				

Parcel Id	Name	2015	2016		Res Pct	Prp Cls	O C	R S	T C	Account Nbr
		Total Av	Land Av	Total Av						
63.001-2-12	Lincoln, Michael	21,700	17,900	21,700	0	270	1			1-275- 6. 2
65.053-2-6	Lindsay, David	88,700	40,200	88,700	70	422	1			1-231-14.1
65.053-2-8	Lindsay, Jai A.	68,500	9,400	68,500	0	210	1			1-234- 8
65.053-2-7	Lindsey, Brenda M.	39,400	10,300	39,400	0	210	1			1-176-12
54.003-1-11	Lindsey, Randy	21,500	21,500	21,500	0	323	1			1-231- 5
64.033-1-10	Ling, James C.	46,600	4,800	46,600	0	210	1			1-221- 4
75.001-2-10.22	Linn, Theodore	165,900	18,100	165,900	0	210	1			
76.003-1-40	Liu, Chen	234,000	19,900	234,000	0	210	1			
89.002-2-7.22	Livernois, Brian	201,100	27,500	202,000	0	240	1			
53.040-2-7	Livernois, Carrie L.	16,100	16,100	16,100	0	314	W 1			
53.040-2-6	Livernois, Glenn	157,500	29,600	157,500	0	210	W 1			1-188- 9. 3
62.002-2-20.11	Lloyd T Smith & Sons Farms	92,000	92,000	92,000	0	105	W 1			1-168- 2
75.002-2-14.2	Locey, Jack	105,000	17,100	105,000	0	210	1			1-215-7.4
89.004-1-2.2	Locey, Ronald J.	50,900	17,500	50,900	0	210	1			
89.004-1-8	Locy, Aloysius Jr.	39,900	15,700	39,900	0	210	1			1-276-14
63.001-1-2	Logan, Martha A.	55,600	17,000	55,600	0	210	1			1-248- 5
63.002-4-4	Logan, Theresa	81,900	13,300	81,900	0	210	1			1-232- 4
64.002-5-24.2	Londrville, Mark	157,500	17,100	157,500	0	210	1			1-281- 4
77.001-1-42	Loson, Marie E.	142,000	21,100	146,000	0	210	1			1-181-11
63.002-1-2.1	Loucks, Derry	159,000	60,100	159,000	0	280	1			1-281-15
52.003-1-34	Loucks, Eileen G.	3,800	3,800	3,800	0	314	1			
63.002-1-1	Loucks, Eileen G.	48,000	48,000	48,000	0	323	1			1-172- 7
63.002-1-7	Loucks, Eileen G.	14,600	14,600	14,600	0	314	1			1-172- 7
76.002-1-13.1	Loucks, Paul A.	108,000	20,500	108,000	0	210	1			1-263- 7
63.001-2-27.2	Love, Suzanne	39,000	20,800	39,000	0	270	1			1-221-10.2
53.004-2-6.12	Loveless, Bruce	41,700	23,100	41,700	0	910	1			
53.058-2-28	Loveless, Bruce	57,800	3,700	57,800	0	210	1			1-200- 4
53.058-2-27	Loveless, Bruce L.	38,300	4,900	38,300	0	210	1			1-209- 4
53.072-1-28	Loveless, Bruce L.	76,600	11,600	76,600	0	210	1			1-251-12
64.028-1-1.2	Lovely, Daniel L.	1,000	1,000	1,000	0	320	1			
64.028-1-2	Lovely, Daniel L.	110,200	23,500	114,500	0	210	1			1-163- 5
53.004-1-5.12	Loyal Order Moose Inc, Potsdam Lodge # 239	22,700	22,700	22,700	0	322	1			
53.066-1-7.1	Loyal Order Moose Inc, Potsdam Lodge # 239	84,000	30,000	84,000	0	425	1			1-201- 9
76.002-1-39	Lucas, Andrew L.	67,000	10,500	67,000	0	210	1			1-227- 6
64.002-2-16	Lucht, David	280,000	22,400	280,000	0	210	W 1			
75.002-2-5.2	Lucier, George W.	28,300	28,300	28,300	0	105	1			
76.001-2-20.122	Lufkin, Thomas C.	263,000	17,100	263,000	0	210	1			
Page Totals	Parcels		37	3,228,800	792,700	3,238,000				

Parcel Id	Name	2015	2016		Res Pct	Prp Cls	O C	R S	T C	Account Nbr
		Total Av	Land Av	Total Av						
63.001-2-4	Lumley, Weldon	84,000	32,700	84,000	0	210	1			1-178-13
53.033-2-1	Lynch, Kevin	167,000	68,900	167,000	0	210	W	1		1-174-13
64.003-1-6	Lyon, Edward F.	109,200	12,500	109,200	0	210	1			1-225- 8
53.040-1-5	Lyon, Eric L.	225,900	57,000	225,900	0	210	W	1		1-257- 7
76.002-1-28.2	M.S. Compeau Inc	117,000	20,000	117,000	0	210	1			
76.001-2-20.11	MacArthur, John	97,100	17,800	97,100	0	210	1			1-283- 2. 1
* 52.004-2-1.11	MacArthur, Marsha	126,700	72,000	126,700	45	240	1			1-232-12.1
52.004-2-1.111	MacArthur, Marsha		33,800	81,000	80	240	1			1-232-12.1
63.003-1-16.1	MacDonald, James R.	141,800	19,900	141,800	0	210	1			1-249-14
65.001-4-2	MacDonald, Lisa R.	10,000	10,000	10,000	0	314	1			
53.003-2-7	MacDonald, Robert	88,700	12,000	88,700	0	210	1			1-232-14
65.001-2-6.1	MacDonald Revocable Trust, Joan C.	135,000	64,000	135,000	0	240	1			1-232-13
76.002-1-36	MacGregor, Thomas J.	47,200	15,600	47,200	0	210	1			1-233- 1
75.001-2-26	MacKellar, Ian	4,500	4,500	4,500	0	322	1			1-255-13
75.001-2-27	MacKellar, Ian	3,500	3,500	3,500	0	910	1			
75.001-2-31.21	Mackellar, Ian	59,800	59,800	59,800	0	320	1			
89.002-2-23	MacKellar, Ian	36,900	33,800	36,900	0	312	1			1-252- 7
75.002-2-18	MacKellar, Ian, Rebecca	124,000	40,000	126,000	0	210	1			1-227-11
64.001-1-25.111	Mackentley, William	330,500	102,700	330,500	0	170	1			1-167- 6. 2
76.001-2-20.2	Mackey, Dennis	136,500	17,000	136,500	0	210	1			1-283- 2. 2
53.058-2-32	Mackey, Patricia A.	57,800	3,500	57,800	0	210	1			1-182-14
54.003-1-2.12	Mackinnon-St.Clair, Mary	151,700	18,500	151,700	0	210	1			
64.001-1-26.1	Macqueen, Douglas	12,800	12,800	12,800	0	322	1			1-270- 5
64.001-1-26.2	Macqueen, Douglas	174,200	45,200	174,200	0	240	1			
64.044-2-12	Maguire, Daniel J. II.	82,000	22,500	82,000	0	210	1			1-214- 3
65.003-3-2	Maguire, Michael	5,800	5,800	5,800	0	314	1			
65.003-3-3	Maguire, Michael	123,900	20,500	123,900	0	210	1			
65.003-3-4	Maguire, Michael	5,800	5,800	5,800	0	314	1			1-222-14. 6
63.002-5-8	Mahoney, Kathleen	19,100	30,500	30,500	0	322	1			
53.058-2-13	Mahood, Brian	27,300	5,900	27,300	0	210	1			1-277- 7
63.004-1-56.1	Maiocco, Steven W.	194,200	21,100	194,200	0	240	1			
76.002-1-19.2	Maki, Alfred	183,800	16,600	183,800	0	210	1			1-278-7.12
76.002-1-19.31	Maki, Alfred W.	16,000	16,000	16,000	0	322	1			1-278- 7.11
64.004-1-41	MaKi, Katelin L.	250,000	27,000	250,000	0	240	1			
53.002-2-26.1	Malaquias, Assis	14,700	14,700	14,700	0	314	1			1-228- 9
53.002-2-43	Malette, Dale C.	77,800	15,200	77,800	0	210	1			1-202- 3. 2
53.002-2-41	Malette, Leathen J. Jr.	14,800	14,500	14,800	0	312	1			1-239- 3
Page Totals	Parcels		36	3,330,300	921,600	3,424,700				

Parcel Id	Name	2015	2016		Res Pct	Prp Cls	O C	R S	T C	Account Nbr
		Total Av	Land Av	Total Av						
53.002-2-53	Malette, Marilyn	5,000	5,000	5,000	0	314	1			1-240-10
65.003-1-77	Manley, Todd	248,400	17,100	248,400	0	210	1			
76.002-2-36	Manor, Lawrence -LU	157,500	16,000	157,500	0	210	1			1-237- 2
53.004-2-13	Manske, Carol	143,300	16,000	143,300	0	210	1			1-234- 4
51.004-2-2.2	Mapleview Dairy LLC	238,200	73,600	238,200	0	120	W 1			
51.004-2-10.11	Mapleview Dairy LLC	61,000	61,000	61,000	0	105	W 1			1-191- 5. 1
51.004-2-18	Mapleview Dairy LLC	67,600	67,600	67,600	0	105	W 1			1-226- 3
51.004-2-21.111	Mapleview Dairy LLC	9,300	9,300	9,300	0	105	1			1-164-14
51.004-2-28.1	Mapleview Dairy LLC	5,600	5,600	5,600	0	105	1			1-226- 4
51.004-2-32	Mapleview Dairy LLC	26,700	26,700	26,700	0	105	1			9-999-88
51.004-2-33.211	Mapleview Dairy LLC	54,200	52,400	54,200	0	120	W 1			
51.004-2-33.22	Mapleview Dairy, LLC	13,700	20,000	20,000	0	105	W 1			
63.001-1-4	Marcellus, Larry W. Jr.	79,800	14,300	79,800	0	210	1			1-290- 8
52.004-2-32.2	March, Japheth	72,300	62,800	72,300	0	240	1			1-229- 9. 5
89.004-1-14	Markel, Darron	41,500	19,200	41,500	0	210	1			1-183- 4
76.003-1-22.12	Marks, Peter C.	15,800	10,900	15,800	0	312	1			1-176-4.12
53.040-2-12.1	Markum, Stephen R.	226,100	75,700	226,100	0	210	W 1			1-188- 9. 1
64.028-1-18	Maroney, Cynthia A.	127,600	16,200	127,600	0	210	1			1-268- 6
53.001-2-42	Maroney, Howard L.	154,700	24,300	154,700	0	210	1			
75.004-1-16	Maroney, John	70,000	30,000	70,000	0	441	1			1-181-12
75.004-1-41.2	Maroney, John (LU)	160,000	86,500	160,000	0	240	1			
75.002-2-31.1	Maroney, Kevin	110,200	16,600	110,200	0	210	1			1-271-15. 1
52.002-2-41.1	Maroney, Mark	82,600	63,000	82,600	32	240	1			1-172- 2
76.003-1-22.5	Maroney, Mark F.	164,300	24,200	164,300	0	210	1			
52.002-2-10	Maroney, Misty	46,500	15,900	46,500	0	270	1			1-196- 6
53.058-2-4	Maroney, Ronald	55,100	2,800	55,100	0	210	1			1-294- 6
75.004-1-1	Maroney, Thomas J.	80,400	8,100	80,400	0	210	1			1-175- 1
75.004-1-41.1	Maroney, Thomas J.	18,900	7,900	18,900	0	312	1			1-234-15
75.004-1-41.3	Maroney, Timothy	23,700	14,900	23,700	0	312	1			
53.082-1-12.1	Maroney, Timothy J.	110,000	50,000	110,000	0	411	1			1-234-12
75.004-1-2	Maroney, Timothy J	86,100	8,000	86,100	0	210	1			1-278- 5
53.003-1-11	Marsh, Betty	15,900	5,700	15,900	0	270	1			1-223- 2
53.033-3-5	Martin, Beatrice T.	147,400	54,400	147,400	0	210	W 1			1-249- 7
42.003-1-11	Martin, Donald	46,200	22,100	46,200	0	210	1			1-235- 4
52.003-1-43	Martin, Jeanne	26,800	16,400	26,800	0	312	1			1-264-10. 3
76.002-2-45	Martin, Leon	47,200	22,000	47,200	0	484	1			1-216- 3
64.002-2-7	Martin, Leon Jr.	120,200	32,400	120,200	0	240	1			1-235- 7
Page Totals	Parcels		37	3,159,800	1,074,600	3,166,100				

Parcel Id	Name	2015	2016		Res Pct	Prp Cls	O C	R S	T C	Account Nbr
		Total Av	Land Av	Total Av						
52.004-2-8	Martin, Leon A. Jr.	7,500	7,500	7,500	0	323	1			1-276- 4
76.001-1-28	Martin, Leon A. Jr.	23,800	23,800	23,800	0	312	1			1-222- 9
53.002-2-3	Martin, Randy	10,900	10,900	10,900	0	910	1			
64.001-1-28.111	Martin, Randy	59,900	59,900	59,900	0	322	1			1-236-1.11
75.001-4-13.1	Martin, Robert	84,100	19,500	84,100	0	210	1			1-169- 7. 2
64.004-1-37.1	Martinez, Ana	78,000	17,800	84,000	0	210	1			1-278- 9
63.002-1-8	Martinez, James	47,000	20,300	47,000	0	210	1			1-235-14
52.082-1-13	Martinez, Jeffrey	3,500	3,500	3,500	0	314	1			1-291- 4
52.082-1-14	Martinez, Jeffrey	3,500	3,500	3,500	0	314	1			1-289-13
52.082-1-15	Martinez, Jeffrey	60,900	6,700	60,900	0	210	1			1-291- 3
65.053-2-10	Maslin, Denise	8,000	7,900	8,000	0	312	1			1-200-13
52.004-2-39.21	Mason, Carol A.	19,400	18,800	19,400	0	312	1			1-245-5.2
52.004-2-41	Mason, Carol Ann	70,400	9,600	70,400	0	210	1			1-236- 4
64.001-1-43	Mason, Carrie	65,600	16,900	65,600	0	210	1			
64.003-1-34.1	Mason, James	116,900	17,500	119,000	0	210	1			1-236- 3. 2
64.003-1-36	Mason, James	149,800	17,900	149,800	0	210	1			
64.001-1-42	Mason, Jeffrey	98,000	16,900	98,000	0	210	1			
64.001-1-28.4	Mason, Michael	73,500	17,000	73,500	0	210	1			1-236-1.13
64.001-1-28.112	Mason, Michael	14,200	14,200	14,200	0	314	1			
64.003-1-35	Mason, Timothy	5,000	5,000	5,000	0	314	1			
63.004-1-15.111	Mason, Timothy J.	160,000	90,000	160,000	0	220	1			1-236- 3. 1
64.004-2-10	Massell, Deborah	204,800	41,800	204,800	0	210	W 1			
65.003-1-74	Mastorakos, Ioannis	240,000	16,500	240,000	0	210	1			
76.003-2-6	Mathews, Joann M.	24,600	9,600	24,600	0	210	1			1-200- 5
52.001-3-14.112	Mathews, Paul II.	2,500	2,500	2,500	0	314	1			
76.001-3-14.12	Matott, Kyle R.	105,000	23,900	105,000	0	210	1			
64.003-1-2	Matott, Lowell	78,200	16,100	78,200	0	210	1			1-166-11
53.004-3-32.2	Matott, Inc	472,500	162,000	472,500	0	415	1			1-234- 3
42.003-2-15	Matson, Kristina L.	65,700	17,200	65,700	0	210	1			1-223- 8
63.004-1-45.1	Matteson, Gary E.	60,400	18,900	60,400	0	210	1			1-249- 5
41.004-2-6.1	Matthews, Douglas Sr.	42,000	16,500	42,000	0	210	1			1-204- 3
76.002-2-38.2	Matthias, Nitaya	175,500	33,400	175,500	0	240	W 1			
64.003-1-43	Matthie, Albert B.	6,000	1,500	6,000	0	312	1			
63.001-1-19	Matthie, Brenda (LU)	22,000	16,200	22,000	0	270	1			1-236-12
* 64.003-1-32.1	Matthie, Bruce	174,000	92,000	174,000	0	112	1			1-236-13
64.003-1-32.11	Matthie, Bruce		92,000	172,000	0	112	1			1-236-13
64.003-1-42	Matthie, Bruce	58,000	58,000	58,000	0	105	1			1-236-14
Page Totals	Parcels		36	2,717,100	931,200	2,897,200				

Parcel Id	Name	2015	2016		Res Pct	Prp Cls	O C	R S	T C	Account Nbr
		Total Av	Land Av	Total Av						
52.003-1-31	Matthie, Cecil	42,300	42,300	42,300	0	323	1			1-236- 8
65.003-1-39.1	Matthie, Claude N.	164,900	130,000	164,900	0	113	1			1-236- 9
63.001-1-17	Matthie, Edith	45,500	19,000	45,500	0	210	1			1-236- 8
52.082-1-11	Matthie, Robert Jr.	64,000	8,000	64,000	0	210	1			1-262- 6
52.082-1-12	Matthie, Robert Jr.	3,500	3,500	3,500	0	314	1			1-289- 1
75.001-2-12.2	Matthie, Sarah A.	22,000	18,100	28,000	0	270	1			
76.004-1-8.21	Matthis, Jonathon E.	170,000	44,600	170,000	0	240	1			1-220- 4.2
76.004-1-9	Matthis, Jonathon E.	7,500	7,500	7,500	0	323	1			1-220- 4.11
75.002-1-17	Mattimore, Gary F.	229,500	56,800	229,500	0	240	1			1-243- 4
53.004-2-22.1	Mayer, Frederick	105,000	45,000	105,000	0	472	1			1-242-10
53.004-2-22.21	Mayer, Frederick	17,800	17,800	17,800	0	330	1			
53.004-2-22.22	Mayer, Frederick J.	97,900	45,000	97,900	0	431	1			
64.034-3-4	Mayer, Robin E.	10,700	5,700	10,700	0	210	1			1-240-11
53.003-2-24.1	Mayo, Roy H.	62,000	14,600	62,000	0	210	W 1			1-237- 5.1
76.001-2-10.31	McBroom, Samuel E.	67,200	16,000	56,100	0	210	1			1-215-1.11
65.001-2-13.2	McCabe, Thomas W.	140,000	16,500	140,000	0	210	1			
63.004-1-8	Mccarthy, Sheila E.	56,700	10,900	56,700	0	210	1			1-255- 7
52.002-2-7	Mcclure, Alice G.	118,100	45,900	118,100	0	240	1			1-241-15
75.004-1-37	McCuen, Roy E.	23,000	16,500	38,700	0	270	1			1-293-14
63.001-2-33	McDonald, Alvin Keith	2,500	2,500	2,500	0	323	1			1-228-10.2
64.033-1-7	McDonald, Apryl	4,800	3,100	4,800	0	312	1			1-232- 1
65.056-1-8	McDonald, Mary Jane	118,100	17,100	118,100	0	210	1			1-166-13
52.004-2-53	McDonald, Rodney	182,500	22,500	182,500	0	210	1			
53.004-2-14	McDonald, Roy	144,400	16,000	144,400	0	210	1			1-237-15
63.002-5-2	McEwen, Katherine E.	89,200	26,200	89,200	0	240	1			
63.002-5-9.1	McEwen, kathryn	13,900	13,900	13,900	0	322	1			
52.004-1-5	McEwen, Timothy	50,900	17,400	50,900	0	210	1			1-238- 5
53.001-2-4	McGinnis, James E.	42,500	42,500	42,500	0	120	1			1-238-10
53.001-2-8	McGinnis, James E.	5,200	5,200	5,200	0	323	1			1-238-11
42.003-2-16	Mcginnis, John	120,200	16,800	120,200	0	210	1			1-238-13
42.003-3-1	McGinnis, Patricia	90,300	17,100	90,300	0	210	1			1-238- 9
65.003-1-50.1	Mcgowan, Charles F.	45,900	36,800	45,900	0	312	1			1-176-13
65.053-2-12	Mcgowan, Charles F.	40,000	9,200	40,000	0	210	1			1-238-14
53.002-2-11.14	McGowan, Thomas P.	138,000	17,700	138,000	0	210	1			
64.003-3-7	McGrath, Jeffrey	94,500	17,700	94,500	0	210	1			1-257-1.12
53.033-3-23	Mcgrath, Paul	115,000	52,400	115,000	0	210	W 1			1-180-14
54.003-1-52	McGregor, Ernest	8,000	8,000	8,000	0	311	1			

Parcel Id	Name	2015	2016		Res Pct	Prp Cls	O C	R S	T C	Account Nbr
		Total Av	Land Av	Total Av						
53.002-2-30	McGregor, Paul J.	14,800	12,300	17,000	0	312		1		1-238- 4
65.053-2-18	McGregor, Robert	58,300	20,900	58,300	0	210		1		1-221- 5. 2
53.004-2-41.2	McGregor Electric Co. INC	37,500	23,600	37,500	0	312		1		
64.028-1-23	Mcguire, James	118,100	16,900	120,100	0	210		1		1-225-14
64.028-1-24	Mcguire, James	5,300	5,300	5,300	0	314		1		1-225-15
63.001-2-26.2	McHenry, Darin (LC)	55,000	16,500	55,000	0	210		1		
51.004-2-25	Mcintosh, Marion	74,500	16,600	74,500	0	210	W	1		1-239- 2
51.004-2-26	Mcintosh, Marion	2,500	2,200	2,500	0	312	W	1		1-263-14
76.001-1-41	McKay, Charles L.	155,000	20,900	157,400	0	210		1		
64.003-2-18	Mckee Road Corp	240,000	96,600	240,000	0	441		1		1-175-12
64.001-2-40.11	McKenna, Kevin T.	55,500	55,000	55,500	0	322		1		1-239- 5. 1
64.001-2-6.2	McKenna, Thomas (LU)	86,800	16,600	86,800	0	210		1		
42.003-2-36.1	Mcmahon, Leonard	12,600	10,200	12,600	0	312		1		
42.003-2-36.2	McMahon, Michelle	99,800	17,200	99,800	0	210		1		
51.004-2-17.1	McManus, Patrick	196,500	24,600	196,500	0	210	W	1		1-264- 3
75.001-2-7.2	Mcmartin, David	74,800	16,800	74,800	0	210		1		1-211- 1.12
53.001-2-7	McNamara, Edward	192,000	84,400	192,000	0	210	W	1		1-250- 3. 2
53.003-2-22.1	McNamara, Mary Jo	92,900	18,400	92,900	0	210	W	1		1-237- 3
76.003-1-11.121	Mcnamara, Robert D.	30,000	25,400	30,000	0	270		1		
76.003-1-11.122	McNamara, Robert D.	95,000	17,800	95,000	0	210		1		
76.003-1-22.7	Mcnichol, Mary Jean	225,800	24,800	225,800	0	210		1		
53.002-2-15	McPherson, Jessica	61,500	16,300	61,500	0	210		1		1-239- 8
76.004-1-26.3	Meacham, Orator	2,800	2,800	2,800	0	323		1		
53.033-3-25	Meadar, Newbury	94,000	50,000	94,000	0	210	W	1		1-291-12
53.033-3-35	Meadar, Newbury	74,600	26,100	74,600	0	210		1		1-291-10
53.033-3-45	Meadar, Newbury	2,000	2,000	2,000	0	311		1		1-291-7
53.033-3-34.1	Meadar, Newbury E.	129,000	39,100	129,000	0	210		1		1-291- 7.17
63.002-1-2.2	Mee, John E.	50,900	18,200	50,900	0	210		1		
89.004-1-17	Meenan, James R.	72,000	8,200	72,000	0	210		1		1-215- 8
76.004-1-17.2	Melman, Galina	172,200	18,500	172,200	0	210		1		
89.002-2-8.11	Merithew, Robert	147,000	63,700	147,000	0	240		1		1-240- 5
53.001-1-15	Merkley, Annette	61,400	24,400	61,400	0	210		1		1-288- 2
53.001-1-13.1	Merkley, Mary F.	25,500	25,500	25,500	0	322		1		1-240- 1. 1
52.002-2-12	Merkley, Phyllis (LU)	62,900	9,100	62,900	0	210		1		1-239-15
64.003-1-20	Merrick, Billie B.	47,100	15,300	47,100	0	210		1		1-211-12
52.001-3-11	Merrick, Gordon W. II.	16,800	16,800	16,800	0	311		1		1-240- 2
75.001-2-3.3	Merrick, Philip Randy	23,400	23,400	23,400	0	323		1		1-283-8.3

Page Totals

Parcels

37

2,965,800

902,400

2,972,400

Parcel Id	Name	2015	2016		Res Pct	Prp Cls	O C	R S	T C	Account Nbr
		Total Av	Land Av	Total Av						
63.003-2-15	Merrick, Phillip R.	31,000	27,000	31,000	0	270	1			1-271- 4
53.004-2-5.21	Merrill, Christopher J.	39,100	35,800	39,100	0	270	1			
64.033-1-6	Merrill, Edward L.	37,800	4,900	37,800	0	210	1			1-175- 4
54.001-3-5	Merriman, Betty	220,000	18,000	220,000	0	210	1			
54.001-3-4	Merriman, Charles	199,300	17,400	199,300	0	210	1			
54.001-3-6	Merriman, Charles	1,500	1,500	1,500	0	314	1			
53.002-2-51	Merriman, Charles J.	19,400	19,400	19,400	0	322	1			
53.032-1-36	Merriman, Joelyne E.	141,200	24,400	141,200	0	210	1			1-292- 4.2
76.001-1-21.1	Mesibov, Donald	279,800	19,500	279,800	0	210	1			1-280- 5
52.004-2-27	Metcalf, Robert	17,200	17,200	17,200	0	323	1			1-230- 7
52.004-2-29	Metcalf, Robert	8,200	8,200	8,200	0	314	1			
52.004-2-25	Metcalf, Shirley	19,100	19,100	19,100	0	323	1			1-260- 2
52.004-2-28	Metcalf, Shirley	155,400	17,800	155,400	0	210	1			1-240- 7
76.001-2-10.1	Meyer, Robert	246,800	32,000	246,800	0	210	1			1-215- 1. 3
64.004-1-42	Meyers, John	195,300	21,500	228,800	0	215	1			
76.001-2-4.12	Meyers, John	154,000	20,100	154,000	0	210	1			
41.004-2-18	Michael, Samantha	35,000	26,000	35,000	0	270	1			1-186-14
41.004-2-5	Michaud, Assunta Anna	22,200	22,200	22,200	0	322	1			1-221-10.2
42.001-2-10	Michaud, Daniel	4,300	4,300	4,300	0	323	1			
42.001-2-6	Michaud, James & Samantha(LC)	31,700	19,600	31,700	0	240	1			1-240- 9
65.001-1-2.1	Michaud, Mark	168,000	17,100	168,000	0	210	1			1-192- 2
62.002-2-24	Middlemiss, Roger A.	54,000	16,700	54,000	0	210	1			1-253- 1. 2
53.025-2-18	Miller, Benjamin (LC)	25,000	12,000	25,000	0	270	1			1-285-12
54.003-1-14	Miller, Cynthia	99,800	12,000	99,800	0	210	1			1-188-11
53.066-1-5	Miller, Doris E.	25,700	13,400	20,000	0	210	1			1-241- 2
76.002-2-37	Miller, Enrico	147,000	10,700	147,000	0	210	1			1-234- 1
76.003-2-2	Miller, George	89,200	16,300	89,200	0	210	1			1-240-13
75.002-1-20	Miller, Gilbert-LU	4,500	4,500	4,500	0	323	1			1-236- 7
75.002-1-21	Miller, Gilbert-LU	178,700	68,000	178,700	0	280	1			1-236- 6
64.034-3-13	Miller, Jeffrey	79,300	11,700	86,800	0	210	1			1-266- 4
64.002-2-6	Miller, Lane E.	180,000	22,500	180,000	0	210	W 1			1-180-11. 2
75.001-2-3.2	Miller, Neal H.	67,700	17,000	67,700	0	210	1			1-292-10
63.001-2-13	Miller, Peter C.	34,000	34,000	34,000	0	323	1			1-267- 8
63.002-5-3	Miller, Richard	74,000	17,200	74,000	0	210	1			1-241- 3
64.001-1-16.12	Miller, Scott	91,400	17,100	91,400	0	210	1			
* 64.001-1-16.111	Miller, Scott D.	114,500	58,500	114,500	0	230	1			1-241- 5.1
64.001-1-49	Miller, Scott D.		57,000	114,500	0	230	1			1-241- 5.1
Page Totals	Parcels		36	3,176,600	723,100	3,326,400				

Parcel Id	Name	2015	2016		Res Pct	Prp Cts	O C	R S	T C	Account Nbr
		Total Av	Land Av	Total Av						
89.004-1-2.1	Miller, William	199,500	70,600	199,500	60	240	1			1-226- 5.1
64.004-2-12.1	Milne, Robert J.	379,400	54,900	379,400	0	210	1			
65.003-1-71.1	Minko, Sergiy	17,300	17,300	17,300	0	314	1			
* 63.003-2-26.112	Minor, Scott D.	296,100	82,600	296,100	0	240	1			
63.003-2-42	Minor, Scott D.		80,400	296,100	0	240	1			
65.001-2-5.1	Minter, Salena A.	71,900	16,300	71,900	0	210	1			1-187- 8
52.001-3-1	Mitchell, Carolyn M.	71,800	16,600	71,800	0	210	1			1-252- 2
64.033-1-11.1	Mitchell, Dorothy	57,200	9,800	57,200	0	210	1			1-171-11
65.056-1-14	Mitchell, Eugene	50,900	16,500	50,900	0	210	1			1-260- 7
51.004-2-3	Mitchell, Harold	67,900	17,000	67,900	0	210	1			1-231- 2
65.001-1-11.112	Mitchell, Harold (LU).	238,100	180,800	238,100	0	112	1			
65.056-1-10	Mitchell, Lawrence J. Jr.	73,000	16,500	76,500	0	210	1			1-241-12
53.001-1-12	Mitchell, Leon	82,400	17,000	82,400	0	210	1			1-239-13. 2
53.001-2-26	Mitchell, Leon W.	26,300	26,300	26,300	0	323	1			1-219- 1
63.002-2-10.2	Mitchell, Mary E.	86,400	17,200	86,400	0	210	1			
53.001-1-2.222	Mogerman, Carl	92,000	22,900	92,000	0	210	1			
77.001-1-27	Mondragon, Heath M.	193,000	8,700	193,000	0	210	1			1-214-15
52.004-2-57	Monette, Raymond S. Sr.	34,500	16,900	34,500	0	270	1			1-184- 8
52.004-2-39.12	Monica, Daniel M.	38,000	17,800	38,000	0	270	1			
63.001-2-1	Monroe, Ralph	12,400	12,300	12,400	0	312	1			1-183- 2
63.001-2-3.41	Monroe, Ralph J.	75,600	30,100	75,600	0	210	1			1-183- 3.1
90.001-1-2.1	Monty, Leon	30,000	19,700	30,000	0	260	1			1-235- 6
64.001-1-20	Moody, Walter Jr.	78,800	16,100	78,800	0	210	1			1-261- 7
53.001-1-18	Mooney, Arthur	138,600	38,900	138,600	0	240	1			1-253-15
64.001-1-11.1	Mooney, Arthur D. III.	4,200	4,200	4,200	0	314	1			1-224-12
64.001-1-13	Mooney, Arthur D. III.	50,400	17,300	50,400	0	210	1			1-181- 4
53.004-2-4.1	Moore, Charles J.	16,600	16,600	16,600	0	322	1			1-175- 2
65.003-3-11	Moore, Eric	98,200	16,600	98,200	0	210	1			
63.002-2-16.1	Moore, James A.	87,200	32,900	87,200	0	240	1			1-276-10
77.001-1-14	Moore, Lloyd L.	45,600	35,400	45,600	0	240	1			1-242-12
63.003-2-37	Moore, Paul	124,400	18,500	124,400	0	210	1			1-292-13
64.028-1-9	Moore, Robert	113,400	24,500	113,400	0	210	1			1-242-13
41.004-4-3.1	Moore, Robert E.	30,000	18,600	30,000	0	270	1			1-173-6.2
52.004-2-17.111	Moore, Roland	18,600	18,600	18,600	0	322	1			1-229- 4.1
53.003-1-7	Moore, Roland J.	185,000	92,500	185,000	0	112	1			1-163-15
64.001-1-12	Moore, Roland J.	99,900	61,900	120,700	40	240	1			1-224-14
63.004-1-31.111	Moore, Steven	34,600	34,600	34,600	0	323	1			1-290-3.11
Page Totals	Parcels		36	3,023,100	1,132,800	3,343,500				

Parcel Id	Name	2015	2016		Res Pct	Prp Cls	O C	R S	T C	Account Nbr
		Total Av	Land Av	Total Av						
63.004-1-31.117	Moore, Steven E.	172,700	27,600	172,700	0	240		1		
53.004-2-32.1	Moose, Richard E.	50,000	50,000	50,000	0	322		1		1-277- 8
53.004-2-32.2	Moose, Richard E.	231,800	29,600	231,800	0	210		1		
52.004-1-8.2	Morehouse, Sara J.	49,700	16,900	49,700	0	210		1		1-230-7.22
52.004-1-31	Morehouse, Terry	41,000	19,000	41,000	0	210		1		1-174- 9. 1
75.004-1-7.1	Morgan, Eleanor	181,100	50,800	181,100	80	240		1		1-192- 9. 2
75.004-1-7.2	Morgan, Eleanor M.	175,100	16,800	175,100	0	210		1		1-192- 9.22
63.001-1-1.3	Morgan, Matthew	6,300	6,300	6,300	0	323		1		
63.001-2-5	Morgan, Matthew	33,300	33,300	33,300	0	323		1		1-228-11
63.001-2-3.21	Morgan, Melanie	215,200	41,000	215,200	0	240		1		1-183-3.2
53.001-1-9	Morgan, Richard	110,200	28,200	110,200	0	210		1		1-242-14
64.001-1-34	Morris, Peter J.	118,800	14,700	118,800	0	210		1		1-271- 2
64.001-1-36	Morris, Peter J.	2,700	2,100	2,700	0	312		1		
65.003-2-65	Morris, William	179,300	28,600	179,300	0	240		1		
76.001-1-2	Morse, Donald Jr.	4,500	4,500	4,500	0	910		1		1-255- 9
64.044-2-9	Morse, Karen Marie	62,500	14,100	62,500	0	210		1		1-209-13
53.032-1-29	Morse, Ralph	139,000	56,100	149,900	0	210	W	1		1-243- 2
76.004-1-54	Moschell, Debora A.	137,000	25,500	137,000	0	240		1		
53.002-2-38	Mott, Matthew	65,100	56,000	65,100	0	312		1		1-270-11
64.002-5-22	Moulton, Kyle	40,000	16,600	68,000	0	210		1		1-195- 9
53.058-2-16	Moulton, Michel E.	36,200	2,200	36,200	0	210		1		1-263- 8
53.058-2-18	Moulton, Tina	33,100	2,200	33,100	0	210		1		1-204-13
52.004-2-23.112	Mousaw, Jerry W.	68,100	16,500	68,100	0	270		1		
52.004-2-59	Mousaw, Jerry W.		1,500	1,500	0	314		1		
63.002-2-7.1	Mulkin, Mark R.	125,500	25,800	125,500	0	210		1		1-235- 8
76.001-2-29.2	Mullen, John K.	200,000	17,600	200,000	0	210		1		
62.002-2-20.2	Murphy, Mark	94,500	16,700	104,500	0	210		1		
62.002-2-20.12	Murphy, Mark J.	29,500	12,100	29,500	0	312		1		
51.004-2-17.2	Murphy, Peggy	183,200	22,300	183,200	0	210		1		
52.004-2-51	Murray, Cathy	54,500	17,000	54,500	0	210		1		
52.002-2-13.1	Murray, Clara	70,400	13,100	70,400	0	210		1		1-219- 3
53.003-2-16.1	Murray, Douglas N.	128,500	16,900	128,500	0	220		1		1-244- 5
64.003-1-16.2	Murray, Gary	45,500	27,500	45,500	0	484		1		1-209-12.2
64.001-2-6.112	Murray, Jonathan J.	235,000	31,100	235,000	0	210	W	1		
76.001-2-47	Murray, Julie	94,500	25,300	94,500	0	240		1		1-232-15
51.004-2-14	Murray, Kenneth	76,100	14,400	76,100	0	210		1		1-215- 2
53.033-2-2	Murray, Kenneth	85,000	24,000	85,000	0	210		1		1-175-15.4
Page Totals	Parcels		37	3,574,900	823,900	3,625,300				

Parcel Id	Name	2015	2016		Res Pct	Prp Cls	O C	R S	T C	Account Nbr
		Total Av	Land Av	Total Av						
52.002-2-11	Murray, Matthew	18,000	10,200	18,000	0	270	1			1-225- 4
76.004-1-13.12	Murray, Robert	120,200	16,800	120,200	0	210	1			
53.004-3-28	Murray, Rodney	14,600	14,600	14,600	0	314	1			1-248- 8
53.004-3-29	Murray, Rodney	185,400	50,000	185,400	0	484	1			1-248- 7
65.001-2-3	Murray, Stephen	64,500	63,000	64,500	0	312	1			1-231- 5
53.040-2-14	Musante, Patricia-Estate	151,800	24,100	151,800	0	210	1			1-188- 9. 8
53.001-2-22	Myers, Linda J.	58,000	20,100	58,000	0	210	1			1-274- 5
53.004-2-6.2	Myers, William F.	80,000	20,400	84,000	0	210	1			
51.004-2-22	Naccari, Lewis C.	72,000	20,000	72,000	0	210	W 1			1-190-10
63.001-2-32	Naples Energy, LLC	2,500	2,500	2,500	0	323	1			1-293- 5
64.033-1-22.1	Narrow, Deborah A.	76,000	11,100	76,000	0	210	1			1-245- 1
52.001-3-10	Narrow, Robert	94,500	41,000	100,000	0	240	1			1-180- 6
42.003-2-14	Narrow, Ted R.	13,900	13,900	13,900	0	322	1			1-244-15
76.001-3-10	Narrow-Lapoint, Sara	60,900	23,100	60,900	0	210	1			
76.001-3-11	Narrow-Lapoint, Sara	2,900	2,900	2,900	0	314	1			
89.004-1-33	National Grid	1,000	1,000	1,000	0	380	6 R			
555.009-28-1	National Grid	346,040	0	400,773	0	861	5 R			5-298- 8
555.009-28-2	National Grid	102,988	0	119,277	0	861	5 R			5-298- 9
555.009-28-3	National Grid	22,657	0	26,241	0	861	5 R			5-298-10
555.009-28-4	National Grid	125,645	0	145,519	0	861	5 R			5-298-11
555.009-28-5	National Grid	1,462,429	0	1,693,741	0	861	5 R			5-298-12
674.089-9999-132.350/1201	National Grid	1,277,834	0	1,277,834	0	882	6 R			
674.089-9999-132.350/1202	National Grid	319,459	0	319,459	0	882	6 R			
674.089-9999-132.350/1211	National Grid	23,702	0	23,702	0	882	6 R			
674.089-9999-132.350/1212	National Grid	5,925	0	5,925	0	882	6 R			
674.089-9999-132.350/1221	National Grid	2,410	0	2,410	0	882	6 R			
674.089-9999-132.350/1222	National Grid	603	0	603	0	882	6 R			
674.089-9999-132.350/1241	National Grid	30,787	0	30,787	0	882	6 R			
674.089-9999-132.350/1242	National Grid	7,697	0	7,697	0	882	6 R			
674.089-9999-132.350/1881	National Grid	2,724,111	0	2,724,111	0	884	6 R			6-297- 2
674.089-9999-132.350/1882	National Grid	652,252	0	652,252	0	884	6 R			6-297- 1
674.089-9999-132.350/1883	National Grid	191,839	0	191,839	0	884	6 R			6-296-14
674.089-9999-132.350/1884	National Grid	230,207	0	230,207	0	884	6 R			6-296-15
674.089-9999-132.350/1885	National Grid	38,368	0	38,368	0	884	6 R			6-296-13
76.002-2-8	Nazarene Church	1,200,500	186,400	1,200,500	0	620	8			1-183- 8
64.034-4-24	NBT Bank	382,000	89,900	382,000	0	461	1			1-177-15
52.002-2-41.2	Nelson, Louis C.A.	6,000	6,000	6,000	0	314	1			
Page Totals	Parcels		37	10,169,653	617,000	10,504,945				

Parcel Id	Name	2015	2016		Res Pct	Prp Cls	O C	R S	T C	Account Nbr
		Total Av	Land Av	Total Av						
53.003-1-8	Nelson, Patricia P.	90,300	68,000	90,300	0	240	1			1-254- 8
53.003-1-32	Nelson, Patricia P.	1,200	1,200	1,200	0	314	1			
65.003-1-51	Nelson, Scott D.	52,000	47,800	52,000	0	240	1			1-221- 5. 1
52.001-3-13.1	Nelson, Sonja	58,800	15,900	58,800	0	210	1			1-206-11
52.001-3-21.21	Nelson, Sonja	3,500	3,500	3,500	0	320	1			
64.003-1-17	New York State	2,000,000	189,000	2,000,000	0	651	8			1-197-14. 1
90.001-1-3	New York State	83,900	83,900	83,900	0	961	8			8-302- 9
90.001-1-11	New York State	147,800	147,800	147,800	0	961	8			8-302-14
90.001-1-12	New York State	68,000	68,000	68,000	0	961	8			8-302-13
90.001-1-15	New York State	19,100	19,100	19,100	0	961	8			8-302- 8
90.001-1-17	New York State	30,400	30,400	30,400	0	961	8			8-302-10
90.001-1-19	New York State	18,200	18,200	18,200	0	961	8			8-302-11
90.001-1-24	New York State	42,400	42,400	42,400	0	961	8			8-303- 6
76.002-2-40	New York State D.O.T.	150,000	98,100	150,000	0	651	8			8-302-12
52.002-2-42	Newton, Robert M.	120,800	17,000	120,800	0	210	1			
63.002-2-13.12	Newtown, Brooke	31,200	16,500	31,200	0	270	1			
53.004-1-33	Newtown, Gilbert	45,700	20,900	45,700	0	210	W 1			1-293-15
53.004-1-35	Newtown, Gilbert	3,500	3,500	3,500	0	314	1			1-265- 4
53.004-1-32	Newtown, Gilbert J.	58,800	22,800	58,800	0	210	W 1			1-224- 5
52.004-1-9.2	Niles, Betsy M.	118,100	17,100	118,100	0	210	1			1-192- 1.2
51.004-2-16.11	Niles, Gary	89,800	21,700	89,800	0	210	W 1			1-289- 5.1
65.003-2-48	Niles, Ryan T.	129,500	14,600	129,500	0	210	1			1-167- 8
63.003-2-28.12	Niles, Scott	49,000	18,800	49,000	0	270	1			
76.003-1-22.32	Noble, David P.	165,900	19,500	165,900	0	210	1			1-176-4.5
53.040-2-10	Noble, Donna	174,300	74,300	174,300	0	210	W 1			1-188- 9. 9
89.004-1-16	Noble, Garry	60,400	11,600	60,400	0	210	1			1-254-14
64.044-2-1	Noble, Tommy	45,200	14,500	45,200	0	210	1			1-168- 4
64.042-4-4	Norman, Charles	94,400	11,300	94,400	0	210	1			1-248-12
64.042-4-5.2	Norman, Charles	1,000	1,000	1,000	0	311	1			
64.042-4-1	Norman, Charles E.	4,500	4,500	4,500	0	314	1			1-287- 9
53.058-2-12	Norman, Michael	48,800	3,600	48,800	0	210	1			1-294- 2
75.004-1-45	Norquest, Thomas	85,000	28,000	85,000	0	240	1			1-163- 3.21
53.032-1-1	Norris, Richard A.	145,300	83,700	145,300	0	210	W 1			1-282- 6
75.004-1-26.1	North Woods Properties Inc	8,800	8,800	8,800	0	323	1			1-257-14
75.004-1-49	North Woods Properties Inc	71,800	70,800	71,800	0	312	1			
76.003-1-10.1	North Woods Properties Inc	98,500	98,500	98,500	0	323	1			1-244- 2
76.003-1-23	North Woods Properties Inc	45,900	45,900	45,900	0	105	1			1-259-12

Parcel Id	Name	2015	2016		Res Pct	Prp Cls	O C	R S	T C	Account Nbr
		Total Av	Land Av	Total Av						
76.003-1-30	North Woods Properties Inc	5,500	5,500	5,500	0	323		1		
89.002-2-1.1	North Woods Properties Inc	36,300	36,300	36,300	0	322		1		1-252- 5
89.002-2-25	North Woods Properties Inc	18,600	18,600	18,600	0	323		1		1-198- 3
89.002-2-29	North Woods Properties Inc	44,000	41,100	44,000	0	120		1		1-252- 8
89.002-2-38.112	North Woods Properties Inc	129,000	129,000	129,000	0	105		1		
89.002-2-37	North Woods Properties, Inc	14,000	14,000	14,000	0	311		1		
53.082-1-22	Northern Group Properties	700,000	121,100	700,000	0	431		1		1-203- 1
75.002-2-5.12	Northern New York Network Lib	360,000	60,000	360,000	0	615		8		
75.001-4-8	Norton, Travis M.	4,900	4,900	4,900	0	314		1		1-237- 8
53.041-1-3.11	Nuwer, Michael J.	146,000	59,700	146,000	0	210	W	1		1-256- 9
53.041-1-3.12	Nuwer, Michael J.	30,000	30,000	30,000	0	314	W	1		
888.001-1-1	NY State Dev Auth of the No Co	45,000	45,000	45,000	0	836		8		
888.001-1-2	NY State Dev Auth of the No Co	20,000	20,000	20,000	0	836		8		
888.001-1-3	NY State Dev Auth of the No Co	260,000	260,000	260,000	0	836		8		
76.004-2-31.1	Nye, Christopher M.	193,100	30,900	193,100	0	240		1		1-267-11. 3
64.003-1-38.12	Nye, Jennifer Ward	164,000	23,300	184,000	0	240		1		
64.002-2-17	O'Brien, Todd M.	30,300	30,300	30,300	0	314	W	1		
64.044-2-16	O'Connell, Kevin M.	97,500	8,200	97,500	0	210		1		1-196-10
54.003-1-34.21	O'Gorman, Patrick	228,900	19,300	228,900	0	210		1		
52.001-3-3.111	O'Leary, Bernard	68,000	36,900	68,000	0	270		1		1-188- 7. 1
51.004-2-7	O'Shea, Kelsey	66,500	6,000	66,500	0	210		1		1-178- 5
64.033-1-23	Oakes, Darci	47,800	6,000	47,800	0	210		1		1-272-14
52.003-1-38.1	Oakes, Scot G.	81,400	23,900	91,400	0	210		1		
76.002-1-25	Ober, Janet L.	49,500	19,500	49,500	0	210		1		1-285- 1
52.002-2-19	Ober, Kenneth J.	69,800	14,400	69,800	0	210		1		1-289- 3
53.032-1-38	Ober, Leon	89,600	24,100	89,600	0	210		1		1-249- 9
54.003-1-7	Ober, Sharon	134,400	22,600	134,400	0	210		1		1-178- 6
54.003-1-8	Ober, Sharon	7,400	7,400	7,400	0	314		1		1-290-11
53.025-2-10	OBrian, Joyce M (LU)	157,500	26,200	157,500	0	210		1		1-173-10
64.001-2-37	Ockrin, Gabriel	8,300	8,300	8,300	0	314		1		1-216-11.1
64.001-2-33.112	Ockrin, Gabriel A.	131,200	18,500	131,200	0	210		1		
42.003-2-22	Ogdensburg Bridge & Port Auth	43,400	43,400	43,400	0	322		8		8-307-11
42.003-2-32	Ogdensburg Bridge & Port Auth	479,200	230,600	479,200	0	843		8		
52.002-1-23	Ogdensburg Bridge & Port Auth	273,600	131,100	273,600	0	843		8		
64.003-1-18	Olmstead, Jonathon J.	118,100	24,900	122,600	0	210		1		1-198- 1
63.003-1-8	Olmstead, Larry	82,400	14,200	82,400	0	210		1		1-221- 1
63.003-2-6	Olmstead, Larry G. Jr.	87,700	22,400	120,000	0	210		1		1-187- 7
Page Totals	Parcels		37	4,522,900	1,637,600	4,589,700				

Parcel Id	Name	2015	2016		Res Pct	Prp Cts	O C	R S	T C	Account Nbr
		Total Av	Land Av	Total Av						
75.001-4-27	Olmstead, Mary E.	1,000	1,000	1,000	0	314	1			
64.003-2-20	OM Ganesh LLC	375,000	134,200	485,000	0	415	1			1-199- 5
76.003-1-7	Oneil, Virginia	6,900	6,900	6,900	0	323	1			1-243-15
65.056-1-2	Oney, Melinda	70,500	6,700	70,500	0	210	1			1-223-14
63.003-1-6	Oney, Tina	21,500	18,900	21,500	0	270	1			1-284- 7
77.001-1-28.4	Ontko, Carol	16,200	16,200	16,200	0	314	1			
77.001-4-1	Ontko, Carol	28,500	28,500	28,500	0	322	1			1-228- 2
77.001-1-28.1	Ontko, Carol LaFountain	26,800	26,800	26,800	0	322	1			1-228- 3. 1
53.004-2-29	Orlando, Leonard	165,500	35,000	165,500	0	484	1			1-242- 6
75.003-2-2	Ormsby, Anthony W.	201,100	64,000	201,100	0	240	1			1-232- 7
53.003-2-42	Orologio, Antonio L.	55,000	15,200	55,000	0	210	1			1-265-12
65.056-1-4	Orologio, Barry	2,000	2,000	2,000	0	314	1			
65.056-1-3	Orologio, Barry (LU).	56,700	16,300	56,700	0	210	1			1-233-13
53.001-2-5.3	Orologio, Brian J.	192,000	75,100	192,000	0	210	W 1			
52.004-3-1.2	Orologio, Joseph Jr.	13,800	13,000	13,800	0	312	1			
53.001-2-41.1	Orologio, Martha J.	50,000	50,000	50,000	0	314	W 1			1-250- 3.11
53.001-2-5.112	Orologio, Martha J.	72,300	25,000	87,300	0	210	1			
53.001-2-15.1	Orologio, Michael	40,000	40,000	40,000	0	323	1			1-250- 4. 1
53.032-2-5	Orologio, Michael	125,000	78,200	125,000	0	210	W 1			1-250-4.3
53.033-3-36	Orologio, Nicholas	131,100	25,200	131,100	0	210	1			1-291- 7.13
53.001-2-5.2	Orologio, Timothy	224,000	97,100	224,000	0	210	W 1			1-250- 3.12
53.001-2-41.2	Orologio, Timothy J.	4,400	4,400	4,400	0	314	1			
76.003-2-3	Osgood, Barbara	83,400	17,000	83,400	0	210	1			
76.003-2-4	Osgood, Barbara	8,300	8,300	8,300	0	323	1			1-214-11.1
42.003-1-20	Osoway, Austin	14,100	22,000	33,500	0	312	1			
42.001-3-1	Osoway, Kennedy J.	36,500	17,400	36,500	0	210	1			1-170-15.3
64.048-1-4	Osoway, Larry	90,000	30,000	90,000	0	411	1			1-261- 3
41.004-2-11	Osoway, Larry J.	99,200	80,000	99,200	0	240	1			1-269-14
41.004-5-10.3	Osoway, Larry J.	33,800	24,700	33,800	0	271	1			
65.003-2-62	Owen, John M.	79,500	16,900	79,500	0	210	1			1-223- 1. 4
63.004-1-31.116	Owney, Thomas	44,500	28,600	44,500	0	312	1			
63.004-1-44.112	Owney, Thomas	3,500	3,500	3,500	0	314	1			
63.004-1-41	Owney, Thomas A.	91,400	16,300	91,400	0	210	1			1-290- 7
63.004-1-47	Owney, Thomas A.	3,900	3,900	3,900	0	314	1			1-218-11
54.001-3-3.1	Page, Randel R.	224,000	35,500	224,000	0	240	1			
65.003-2-32.1	Page, Ronald	295,000	44,600	295,000	0	240	1			1-201-15
64.003-2-8.1	Page, Ronald R.	80,000	30,000	82,000	0	484	1			1-191- 3

Page Totals Parcels 37 3,066,400 1,158,400 3,212,800

Parcel Id	Name	2015	2016		Res Pct	Prp Cls	O C	R S	T C	Account Nbr
		Total Av	Land Av	Total Av						
65.003-1-30.1	Page, Ronald R.	53,000	45,000	53,000	50	433	1			1-222- 2
65.003-2-32.2	Page, Ronald R.	750,000	80,000	750,000	0	411	1			
65.053-3-1	Page, Ronald R.	10,000	10,000	10,000	0	105	1			
63.004-1-22.1	Pahler, Hildegard	60,000	60,000	60,000	0	120	1			1-251- 2
75.002-1-16	Pahler, Hildegard	21,475	21,475	21,475	0	322	1			1-251- 4
75.002-1-19.1	Pahler, Hildegard	162,800	50,700	162,800	0	240	1			1-251- 5
64.003-1-23.1	Pahler, Jochem	43,200	31,800	43,200	0	120	1			1-250-10
75.002-1-1	Pahler, Jochem	188,200	102,900	188,200	0	240	1			1-250-13
76.001-1-3.1	Pahler, Jochem	52,000	52,000	52,000	0	323	1			1-250-11
53.002-2-9	Pahler, Thomas	225,800	122,400	225,800	0	240	W 1			1-251- 8
52.004-1-8.12	Paige, Brian P.	16,200	11,700	16,200	0	312	1			1-230-7.3
53.002-2-28	Paige, Christine	85,000	15,700	85,000	0	210	1			1-231- 8
53.002-2-29	Paige, Christine	8,500	8,500	8,500	0	314	1			1-231- 7
53.001-2-38	Paige, Leo F.	34,000	26,300	34,000	0	312	1			
53.032-1-24	Paige, Richard	59,800	21,800	59,800	0	210	1			1-291- 7.16
75.002-1-23	Paige, William C.	70,000	17,000	70,000	0	210	1			1-290-3.12
54.003-1-28	Paladin, Daniel E.	12,500	12,500	12,500	0	314	1			1-234- 5
54.003-1-29.11	Paladin, Daniel E.	110,200	33,800	121,000	0	240	1			1-262-13.11
53.002-2-34	Palmer, Lori A.	55,500	18,300	55,500	0	210	1			1-264- 6
64.002-2-8.1	Palmer, Martha Pickard V.	195,300	88,000	195,300	0	240	1			1-255- 4
63.033-1-1	Pambuccian, Victoria	95,000	20,200	95,000	0	210	1			1-172- 4.1
65.055-2-6	Pamoja International Cultural, Exchange Inc	8,600	8,600	8,600	0	314	8			1-257- 8
76.002-1-45	Pamoja International Cultural, Exchange Inc	14,900	14,900	14,900	0	314	8			1-272- 8
75.002-2-35	Paradis, David	150,200	40,000	150,200	0	483	1			1-273-10
75.002-2-40	Parcell, John C. IV.	164,500	23,500	164,500	0	210	1			1-266-13. 2
53.004-2-12	Parker, Daniel	152,800	16,800	154,800	0	210	1			1-177- 2
76.002-2-4	Parks, Ira W.	1,200	1,200	1,200	0	314	1			1-285- 3
89.002-2-28	Parow, Horace R. Jr.	52,900	16,500	52,900	0	210	1			1-252- 9
52.004-2-4	Pask, Kevin M.	70,000	7,800	70,000	0	210	1			1-269- 8
76.004-2-1	Pask, Stephen H.	64,000	8,400	64,000	0	210	1			1-198- 8
* 65.003-1-28	Passmore, Laura	119,500	54,000	119,500	0	240	1			1-196- 4
76.002-2-49	Patenaude, Brittany A.	64,700	8,000	64,700	0	210	1			1-295- 1
77.001-1-23.1	Patenaude, JoAnn	125,500	16,000	125,500	0	210	1			1-261- 9
64.003-1-44	Patience Realty LLC	1,200,000	243,800	1,200,000	0	454	1			
64.003-1-14.111	Patience Realty, LLC	1,952,500	385,700	1,952,500	0	452	1			1-201-14
52.004-2-33	Patrick, Trevor J.	103,200	32,800	103,200	0	210	1			1-229- 9. 3
76.001-2-40	Patterson, Gerald	140,700	20,000	140,700	0	210	1			

Parcel Id	Name	2015	2016		Res Pct	Prp Cls	O C	R S	T C	Account Nbr
		Total Av	Land Av	Total Av						
53.001-2-18.11	Patterson, Kevin	116,000	85,000	143,000	0	210	W	1		1-217- 8
65.003-3-8	Patterson, Travis L.	27,300	17,000	27,300	0	270		1		1-222-15
77.001-1-28.3	Patton, Diane	14,000	14,000	14,000	0	322		1		
77.001-4-2	Patton, Diane	64,800	21,900	64,800	0	210		1		
77.001-4-6	Patton, Diane	10,300	10,300	10,300	0	322		1		
63.001-2-28	Paverman, Stevan	15,500	15,500	15,500	0	314		1		1-286- 4. 2
63.001-1-6	Pearson, Amanda L.	120,200	46,400	120,200	0	210		1		1-281- 2
63.001-1-12.2	Pearson, Raymond H. Jr.	117,600	18,400	117,600	0	210		1		
42.001-2-7	Peck, Joseph W.	24,200	16,100	24,200	0	270		1		1-210-14
53.003-2-2.1	Peck, Robert L.	62,000	20,000	62,000	0	210		1		1-248- 1
64.001-2-3	Peet, Thomas C.	183,800	20,600	183,800	0	210	W	1		1-241- 7
76.004-2-13.11	Pena, Robin	83,500	8,600	83,500	0	210		1		1-184- 9. 1
75.002-2-34	Pena, William	28,000	28,000	28,000	0	330		1		
63.004-1-56.2	Pena, William R.	196,900	20,600	196,900	0	210		1		
63.001-2-10	Penrose, Douglas S.	129,800	54,300	129,800	0	240		1		1-253- 9
76.002-1-7.21	Peploski, James	128,300	28,700	128,300	0	240		1		1-208-12. 2
75.001-2-3.5	Peria, Kingston Sylvia	13,700	13,700	13,700	0	314		1		1-283- 8.2
75.001-2-3.11	Peria, Kingston Sylvia	220,500	31,200	220,500	0	240		1		1-283-8.2
75.001-4-16	Peria, Kingston Sylvia	18,000	18,000	18,000	0	323		1		
75.001-4-18.1	Peria, Kingston Sylvia	16,600	16,600	16,600	0	322		1		
75.001-4-19	Peria, Kingston Sylvia	13,300	13,300	13,300	0	314		1		
65.056-1-24	Perkins, Patricia	56,700	16,000	56,700	0	210		1		1-185- 8
76.001-1-10	Perkins, Wales E. Jr.	29,900	12,000	79,000	0	210		1		1-295- 4
76.003-1-9	Perkins, William	2,500	2,500	2,500	0	314		1		1-280- 4
76.003-1-32	Perkins, William	2,500	2,500	2,500	0	910		1		1-280- 3
76.001-2-30.1	Perkins, William J.	44,900	38,000	44,900	0	910		1		1-280- 6
52.004-1-8.3	Perme Living Trust	58,500	16,900	58,500	0	210		1		
41.004-2-14.1	Pernice, Christopher R.	141,200	24,400	141,200	0	210		1		1-237- 1
41.004-2-17	Pernice, Christopher R.	48,000	48,000	48,000	0	322		1		1-261- 2
53.001-1-24.111	Perretta, Jason J.	152,000	23,100	152,000	0	240		1		8-300-10
52.002-1-22	Perretta, John V.	7,000	7,000	7,000	0	323		1		1-163- 9
53.058-2-25	Perretta, John V.	25,700	2,300	25,700	0	210		1		1-292- 1
64.003-2-14	Perretta, John V.	3,800	3,800	3,800	0	323		1		1-180-12
65.056-1-19	Perrigo, Clinton M.	37,800	5,900	37,800	0	210		1		1-202- 1
65.056-1-20	Perrigo, Clinton M.	96,900	16,500	96,900	0	210		1		1-202- 2
53.025-2-3	Perry, Gordon	168,700	57,700	168,700	0	210	W	1		1-201- 1
53.001-1-4.1	Perry, Gordon Jr.	1,600	1,600	1,600	0	314		1		

Parcel Id	Name	2015	2016		Res Pct	Prp Cls	O C	R S	T C	Account Nbr
		Total Av	Land Av	Total Av						
53.001-1-24.3	Perry, Gordon Jr.	79,500	17,200	79,500	0	210	1			
76.004-1-25	Perry, John H.	64,900	17,900	64,900	0	210	1			1-254- 3
90.001-1-26.1	Perry, John H.	6,500	6,500	6,500	0	322	1			1-226-9.2
64.028-1-5	Perry, Justin C.	105,000	22,500	105,000	0	210	1			1-248-10
75.004-1-15	Perry, Richard	116,100	16,000	116,100	0	210	1			1-263- 3
53.003-2-8	Peters, Irene-LU	32,300	7,300	32,300	0	210	1			1-211- 7
53.001-2-44	Peterson, Bonnie	56,500	56,500	56,500	0	314	W 1			1-250- 4. 2
54.001-3-2	Peterson, Eric	34,000	34,000	34,000	0	322	1			1-254- 9
52.001-4-3	Petrie, Daniel Jr.	158,000	30,500	158,000	0	240	1			1-257- 9. 2
54.003-1-42.1	Phaneuf, Jean-Phillippe	87,600	16,500	77,000	0	210	1			1-175-10.1
89.002-2-10	Pharoah, Kenneth	50,600	16,400	50,600	0	210	1			1-254-11
89.002-2-12	Pharoah, Michelle	131,800	12,600	131,800	0	210	1			1-254-13
89.002-2-19.121	Pharoah, Nelson	12,400	12,400	12,400	0	322	1			
89.002-2-11	Pharoah, Velourse-Estate Jr.	29,600	23,400	29,600	0	120	1			1-223-13
89.002-2-16	Pharoah, Velourse-LU A. Jr.	12,900	12,800	12,900	0	312	1			1-254-12
53.058-2-22	Phelix, Andrew S.	35,200	2,400	35,200	0	210	1			1-277- 3
41.004-5-10.4	Phillips, Brian K.	23,500	16,500	23,500	0	270	1			
42.003-1-17.1	Phillips, Darwin	24,700	19,500	21,500	0	270	1			
42.003-1-9.1	Phillips, Frank	46,700	16,700	46,700	0	210	1			1-203-14
75.002-2-38	Phillips, Michael J.	103,400	22,600	103,400	0	210	1			1-242-11
63.002-2-36	Phillips, Royal J (LU)	46,000	18,100	46,000	0	270	1			1-255- 2
64.001-3-1	Pickard, Robert H.	3,500	3,500	3,500	0	311	1			1-223-15
64.001-3-3	Pickard, Robert H.	235,000	19,800	235,000	0	210	1			
52.001-4-1	Pickering, Harold III.	167,000	25,000	167,000	0	240	1			1-257-10. 2
76.001-1-36	Pickert, Amelia	1,800	1,800	1,800	0	314	1			
* 89.004-1-20	Pier, Elizabeth	204,800	16,000	204,800	0	210	1			1-224- 9
89.004-1-20.1	Pier, Elizabeth		16,000	204,800	0	210	1			1-224- 9
75.002-2-4.12	Pierce, Amy	69,500	17,500	69,500	0	210	1			
75.002-2-41	Pierce, Benjamin Jay	84,000	16,000	84,000	0	210	1			1-255-12
75.002-2-42.112	Pierce, Benjamin Jay	12,600	12,600	12,600	0	314	1			
75.002-2-48	Pierce, Dewey P.	3,200	3,200	3,200	0	314	1			
63.001-2-24.2	Pierce, Helen	29,600	17,000	29,600	0	270	1			
75.001-4-10.11	Pierce, Lee V.	84,400	49,700	84,400	45	240	1			1-255-11. 1
76.001-2-36	Pierce, Peggy J.	2,700	2,700	2,700	0	314	1			1-234-14
75.002-2-47	Pierce, Robert B.	177,600	18,600	177,600	0	210	1			
64.003-1-7	Pierre, George F.	94,000	13,200	94,000	0	210	1			1-256- 2
64.034-4-8	Pignona, Jeffrey R.	95,000	44,900	95,000	0	484	1			1-279-13.1
Page Totals	Parcels		36	2,317,100	659,800	2,508,100				

Parcel Id	Name	2015	2016		Res Pct	Prp Cls	O C	R S	T C	Account Nbr
		Total Av	Land Av	Total Av						
63.004-1-1.12	Pike, Barbara	5,000	5,000	5,000	0	314		1		
53.058-2-23	Pike, Brenda (LC)	23,600	2,300	23,600	0	210		1		1-291-11
65.003-2-8	Pisacano, Joseph	25,700	25,700	25,700	0	323		1		1-211-15
77.001-1-40	Pitcher, Dale	66,600	16,500	66,600	0	210		1		1-195-12
77.001-1-5.22	Pitcher, Nicole A.	78,400	16,800	78,400	0	210		1		1-218- 22
53.072-1-18	Pitts, Alan	50,400	5,300	50,400	0	210		1		1-206- 1
53.072-1-29	Pitts, Alan	5,200	5,200	5,200	0	314		1		1-193- 1
53.072-1-1	Pitts, Robert A.	57,800	8,000	57,800	0	210		1		1-228-14
53.072-1-20	Pitts, Robert A.	41,500	7,600	41,500	0	220		1		1-286- 5
53.072-1-21	Pitts, Robert Allen	5,000	5,000	5,000	0	314		1		1-286- 6
89.004-1-2.3	Pizzgi, Inc	28,000	28,000	28,000	0	322		1		
42.003-2-37.1	Planty, Dale	149,600	23,700	149,600	0	210		1		
53.040-2-11	Planty, Donna M.	178,000	84,200	178,000	0	210	W	1		1-188- 9.10
42.003-2-37.2	Planty, Jacqueline	91,900	16,200	91,900	0	210		1		
52.003-1-14	Plastino, Thomas	81,300	71,500	81,300	0	240		1		1-267-13
65.003-2-60.2	Ploof, Michael J.	92,900	17,200	92,900	0	210		1		
53.004-3-1.12	Plum Street Management Co LLC	235,000	100,000	235,000	0	484		1		
53.032-1-30	Plumb, Kenneth J. Jr.	162,800	55,500	162,800	0	210	W	1		1-262- 7
53.001-2-29.2	Plunkett, William R.	33,400	18,300	33,400	0	210		1		
42.003-2-8.1	Pollock, Timothy	74,600	20,900	74,600	0	210		1		1-200-10
64.004-2-8.122	Porter, Clark R.	172,000	41,000	172,000	30	411		1		
65.001-1-7.12	Porter, Clark R.	64,900	20,100	64,900	0	220		1		
65.001-4-4	Porter, Clark R.	125,000	17,200	125,000	0	230		1		
65.004-1-2.11	Porter, Clark R.	94,000	16,700	94,000	0	210		1		1-195-15.1
52.082-1-1	Posko, John A III.	78,800	8,200	106,000	0	210		1		1-199- 3
53.001-2-28	Post, Leo-Jt L Trust	15,900	15,900	15,900	0	323		1		1-167-12
53.001-1-5.1	Post, Paul-LTrust	138,000	138,000	138,000	0	322		1		1-256-12
64.034-4-4	Potsdam Associates	7,900	7,900	7,900	0	314		1		1-175- 6
64.034-4-12	Potsdam Associates	128,400	128,400	128,400	0	330		1		
64.035-4-2	Potsdam Fire Department	13,600	13,600	13,600	0	311		8		1-227-15.3
53.004-2-27	Potsdam Neighborhood Church	75,000	22,500	75,000	0	620		8		1-165- 3
64.003-1-11.12	Potsdam Properties Inc	270,000	107,000	270,000	0	431		1		
53.003-1-3	Potsdam Specialty Paper Inc	1,500	1,500	1,500	0	323		1		1-247-14
53.004-1-9.2	Potsdam Specialty Paper Inc	50,300	50,300	50,300	0	710		1		
53.004-1-10.1	Potsdam Specialty Paper Inc	65,000	65,000	65,000	0	340		1		1-247-10
53.004-1-15.12	Potsdam Specialty Paper Inc	62,900	46,900	62,900	0	341	W	1		1-247-15-12
53.004-1-28.1/1	Potsdam Specialty Paper Inc	500,000	0	500,000	0	710		1		8-308- 4

Parcel Id	Name	2015	2016		Res Pct	Prp Cls	O C	R S	T C	Account Nbr
		Total Av	Land Av	Total Av						
53.004-1-28.11	Potsdam Specialty Paper Inc	1,401,000	222,600	1,401,000	0	710	W	1		1-245- 7
53.004-1-28.11/1	Potsdam Specialty Paper Inc	2,000	0	2,000	0	882		1		1-247- 2
53.004-1-28.11/2	Potsdam Specialty Paper Inc	2,000	0	2,000	0	882		1		1-247- 3
53.004-1-29.2	Potsdam Specialty Paper Inc	9,500	9,500	9,500	0	330		1		1-276-15.2
53.004-1-31	Potsdam Specialty Paper Inc	79,500	61,000	79,500	0	710	W	1		1-247- 7
53.004-3-34	Potsdam Specialty Paper Inc	26,800	6,800	26,800	0	341		1		
53.058-2-26	Potsdam Specialty Paper Inc	10,000	9,000	10,000	0	331		1		1-263-13
64.001-2-7	Potsdam Specialty Paper Inc	51,800	51,800	51,800	0	314	W	1		1-247-13
64.002-3-13	Potsdam Specialty Paper Inc	28,400	28,400	28,400	0	322	W	1		1-246-15
53.004-1-28.11/3	Potsdam Specialty Paper Inc	7,400	0	7,400	0	822		1		1-247- 4
76.004-2-5.1	Potsdam Stone & Concrete Inc	81,000	81,000	81,000	0	720		1		1-226-15
76.004-2-37	Potsdam Stone & Concrete Inc	91,900	91,900	91,900	0	720		1		1-171-15
76.004-2-38	Potsdam Stone & Concrete Inc	8,000	8,000	8,000	0	314		1		1-222-11
76.004-2-39	Potsdam Stone & Concrete Inc	8,500	8,500	8,500	0	314		1		1-237-12
77.001-1-37.11	Potsdam Town & Country Club	515,000	185,400	515,000	0	553		1		1-256-13
* 77.001-1-38.11	Potsdam Town & Country Club	275,000	107,000	275,000	0	553		1		1-189-15
77.001-1-38.111	Potsdam Town & Country Club		107,000	275,000	0	553		1		1-189-15
64.044-2-20	Potter, Amanda L.	21,000	6,600	21,000	0	210		1		1-221- 9
77.001-1-32	Potter, Jon W.	76,100	8,000	76,100	0	210		1		1-194-14
53.002-2-10	Potters Industries Inc	600,000	138,600	600,000	0	710		1		1-256-15
53.002-2-6.1	Potts, Edward	167,400	118,000	167,400	0	240		1		1-257- 2
63.002-5-6	Powell, Edward	45,000	28,000	45,000	0	430		1		1-218- 9
63.002-5-7	Powell, Edward	86,600	22,100	86,600	0	210		1		1-218-10
89.002-2-7.212	Prashaw, Joseph E.	169,900	32,500	169,900	0	240		1		
53.033-3-42	Premo, Jarett W.	71,400	21,200	71,400	0	210		1		1-291-7
54.003-1-17	Premo, Jason E.	1,500	1,500	1,500	0	314		1		1-277- 4
63.001-2-23.2	Premo, Theodore R.	82,400	17,000	82,400	0	210		1		
53.003-2-37	Preston, Michael	86,200	13,200	86,200	0	210		1		1-218-13. 2
64.028-1-12	Preston, Rose M.	92,400	16,000	92,400	0	210		1		1-240- 6
90.001-1-8	Prouty, Jeffrey R.	38,900	38,900	38,900	0	323		1		1-257- 4
90.001-1-9	Prouty, Jeffrey R.	39,800	39,800	39,800	0	323		1		1-257- 5
90.001-1-10.1	Prouty, Jeffrey R.	28,200	28,200	28,200	0	323		1		1-257- 6. 1
52.003-1-20.1	Pryce, David & Theresa	82,400	19,500	82,400	0	210		1		1-185- 7
52.001-4-2.11	Pryce, Francis	97,400	72,000	97,400	33	240		1		1-257-10. 1
52.003-1-39.11	Pryce, Paul E.	71,200	18,100	71,200	0	210		1		1-206-10. 1
52.003-1-39.21	Pryce, Paul E. Jr.	112,800	32,600	112,800	0	240		1		
63.001-1-27	Pryce, Robin K.	6,000	6,000	6,000	0	314		1		

Page Totals

Parcels

36

4,299,400

1,548,700

4,574,400

Parcel Id	Name	2015	2016		Res Pct	Prp Cls	O C	R S	T C	Account Nbr
		Total Av	Land Av	Total Av						
52.001-4-2.12	Pryce, Steven F.	72,000	16,400	72,000	0	210		1		
75.002-2-8	Puffer, Justin & Donald	29,000	28,500	29,000	0	331		1		1-279-14
53.032-1-15	Purves, Mary Jane	153,300	50,800	153,300	0	210	W	1		1-164-12
63.004-1-7.2	Quinell, Susan C.	131,000	23,400	131,000	0	210		1		
64.034-4-10	R. Ridge Properties LLC	145,500	72,500	145,500	0	485		1		1-244- 9
89.002-2-21.12	Radway, Randy	38,000	38,000	38,000	0	322		1		
89.002-2-21.111	Radway, Rett-Jr (LU)	28,000	28,000	28,000	0	322		1		1-258- 1
52.002-2-5	Rameau, Gregory	14,300	14,300	14,300	0	314		1		1-225-12
64.003-2-21.12	Ramlakhan, Irving Amad	9,800	9,800	9,800	0	330		1		
63.002-2-13.11	Ramsay, Edward	113,000	89,000	113,000	40	240		1		1-258- 7.1
63.034-1-6	Ramsay, Robert	48,800	8,000	48,800	0	484		1		8-312-11
64.004-2-8.112	Ramsay, Robert	8,000	8,000	8,000	0	314		1		
52.004-2-24	Ramsay, Robert D.	10,700	9,200	10,700	0	312		1		1-258-10
53.072-1-4	Ramsay, William	50,900	5,900	50,900	0	210		1		1-179- 6
75.002-2-43	Ramsey, Robert	31,600	16,100	31,600	0	270		1		1-187- 2.4
76.002-1-22	Randall, Steven	92,300	31,500	92,300	0	240		1		1-258-12
75.001-2-32.2	Rao, Ronald P.	23,400	23,400	23,400	0	322		1		
75.001-2-34	Rao, Ronald P.	66,100	48,100	66,100	0	312		1		
* 63.001-2-21.12	Rasmussen, Mark A.		1	1	0	314		1		
* 63.001-2-22.12	Rasmussen, Mark A.	12,200	12,200	12,200	0	314		1		
63.001-2-22.121	Rasmussen, Mark A.		12,200	12,200	0	314		1		
52.002-1-18	Rastley, Carmel	92,400	47,200	92,400	0	240		1		1-191- 2
64.028-1-11	Rawson, Btet M.	99,200	22,900	99,200	0	210		1		1-227-10
64.001-2-27	Raymo, Donald	88,800	16,600	88,800	0	210		1		1-259- 9
75.002-2-1.4	Raymond, Rob R.	101,300	16,600	101,300	0	210		1		
76.002-1-5	Raynis, Susan A.	164,000	16,400	164,000	0	210		1		1-248- 2
64.002-2-18	Reasoner, James A.	228,500	22,400	292,500	0	215	W	1		
53.004-1-2	Redditt, Damien	61,400	19,700	61,400	0	210		1		1-164- 5
64.002-4-21.1	Reece, Larry	98,500	24,400	98,500	0	220		1		1-185- 3
64.001-1-28.113	Reed, Edward J.	28,000	16,800	28,000	0	270		1		
89.004-1-34	Reed, Karen Hayes	300	300	300	0	314		1		
63.003-2-20	Reed, Roger E.	118,100	16,100	118,100	0	210		1		1-199-10
53.072-1-25	Reed, Ruth - LU M.	61,400	11,000	61,400	0	210		1		1-259-15
53.003-1-13	Reed, Stephen	61,400	17,000	61,400	0	210		1		1-260- 4
53.066-2-2	Regan, Gavin	105,000	20,800	105,000	0	230		1		1-260-6
52.004-2-12	Regan, James S.	109,700	45,300	109,700	0	240		1		1-260- 9
63.004-1-22.2	Regan, Kevin J.	136,500	17,100	136,500	0	210		1		1-251-2.2
Page Totals	Parcels	35	2,620,200	863,700	2,696,400					

Parcel Id	Name	2015	2016		Res Pct	Prp Cls	O C	R S	T C	Account Nbr
		Total Av	Land Av	Total Av						
53.004-1-9.12	Regan, Robert	48,400	48,400	48,400	0	322	1			
53.066-2-1	Regan, Robert	130,000	15,000	130,000	0	210	1			1-260-13
53.004-1-9.111	Regan Family Trust, Robert	150,000	27,500	150,000	0	230	1			1-260-14
53.002-2-12.12	Rehse, Nancy	25,000	25,000	25,000	0	314	W 1			
53.004-2-40	Rehse, Nancy Chorba	16,000	16,000	16,000	0	323	1			1-271- 8
65.004-1-15	Reid, Brooke	144,000	11,300	158,000	0	210	1			1-269- 9
76.001-2-26	Reid, Melvina (Estate)	48,000	16,100	48,000	0	210	1			1-261- 1
75.001-4-15	Reilly, Carol Brew	294,000	30,300	294,000	0	240	1			1-185- 2.11
42.001-2-3	Reimer, Walter	95,800	17,800	95,800	0	210	1			1-240- 8
52.004-2-6	Rein, Tristan D.	122,000	12,100	122,000	0	210	1			1-192-15
51.004-2-10.3	Reinke, Melba F.	7,800	7,800	33,900	0	270	1			1-191- 5. 2
42.001-3-2	Reiter, Peter	107,600	23,500	107,600	0	210	1			
75.002-2-44.2	Remington, Phillip M.	78,200	17,000	78,200	0	210	1			
76.002-1-9	Rice, Bonita M.	178,500	19,200	178,500	0	210	1			1-205-10
53.058-3-7	Richards, Darin (LC)	98,700	15,300	98,700	0	210	1			1-173-12
63.003-2-4.2	Richards, Gordon L.	134,900	23,700	147,000	0	210	1			
65.004-1-6	Richards, Irving I.	22,300	7,600	22,300	0	270	1			1-201-13
76.001-2-24.112	Richards, Joshua	131,200	17,000	131,200	0	210	1			
75.001-4-10.2	Richards, Kevin F.	173,200	27,300	174,500	95	240	1			1-255-11.3
52.003-1-36	Richards, Loyal Jr.	63,100	16,500	63,100	0	210	1			
53.025-2-2	Richards, Mark D.	201,000	59,200	201,000	0	210	W 1			1-174- 1
65.001-4-5	Richards, Pamela	49,900	17,000	49,900	0	210	1			
76.001-2-24.111	Richards, Raymond C.	89,100	35,000	89,100	0	240	1			1-222- 7
65.054-1-12	Richards, Steven	44,900	8,200	44,900	0	210	1			1-261-10
42.002-4-3.12	Richards, Susan S.	6,000	6,000	6,000	0	314	1			
63.033-1-4	Richardson, Ardith	51,400	7,800	51,400	0	210	1			1-261-14
42.002-4-3.11	Richardson, James	88,700	20,400	88,700	0	210	1			1-273- 5
63.001-1-24	Richardson, Randolph	13,000	13,000	13,000	0	314	1			1-170- 5.2
64.001-2-31.1	Richter, Daniel W.	112,500	18,900	112,500	0	210	1			1-199- 1. 1
42.003-1-12.2	Richter, Paul S.	25,000	19,900	25,000	0	270	1			
64.044-2-2	Rishe, David F C.	78,800	12,300	78,800	0	210	1			1-202- 8
64.044-2-3	Rishe, David F C.	5,700	5,700	5,700	0	314	1			1-202- 7
76.004-1-22	Rivenbagh, Leona (Lu)	68,100	34,800	68,100	0	210	1			1-171-14.2
76.001-1-4	Rivers, Karen S.	61,500	31,000	61,500	0	240	1			1-193-15
76.001-1-31.1	Rivers, Timothy A.	16,000	16,000	16,000	0	314	1			1-251- 7
53.033-3-43	Riverside Cemetery Assoc	16,200	16,200	16,200	0	695	8			
52.001-3-4	Robar, Frederick D. Jr.	50,000	9,400	50,000	0	210	1			1-262- 9
Page Totals	Parcels		37	3,046,500	725,200	3,100,000				

Parcel Id	Name	2015	2016		Res Pct	Prp Cls	O C	R S	T C	Account Nbr
		Total Av	Land Av	Total Av						
76.002-1-1.1	Robar, Frederick D. Jr.	57,800	12,000	57,800	0	210	1			1-241- 6
76.002-1-40.22	Robar, Frederick D. Jr.	115,500	17,800	115,500	0	210	1			
76.002-1-59	Robar, Frederick D. Sr.	168,700	59,600	168,700	0	240	1			1-181-2.2
65.054-1-3	Robar, Robert	1,800	1,800	1,800	0	314	1			1-262-11
65.054-1-6	Robar, Robert	34,000	16,000	34,000	0	270	1			
53.004-1-26.2	Robert, Rebecca-(LC)	73,800	12,100	73,800	0	210	1			
65.001-4-7	Roberts, Wayne P. II.	8,300	8,000	8,300	0	312	1			1-195- 3
75.004-1-11	Robertson, Mark	112,500	13,500	112,500	0	210	1			1-237- 6
76.003-1-1.12	Robertson, Mark G.	12,500	12,500	12,500	0	323	1			
76.002-1-28.11	Robillard, Anne M.	22,000	22,000	22,000	0	314	1			1-216- 8
76.002-1-29	Robillard, Anne M.	148,600	29,300	148,600	0	240	1			1-216- 7
53.032-1-14	Robillard-Ramatici, Linda L.	63,500	66,800	68,300	0	312	1			1-273-13
51.004-2-31	Robinson, Leanne	29,900	12,100	29,900	0	210	1			1-288-12
76.002-1-6	Robinson, Steven P.	173,000	17,500	173,000	0	210	1			1-183-11
53.082-1-20	Robison & Smith Of Potsdam Inc	106,000	50,000	106,000	0	484	1			1-167- 7
52.004-2-17.112	Robla, Jonathan S.	1,000	1,000	1,000	0	314	1			
52.004-2-23.21	Robla, Jonathan S.	25,500	25,500	25,500	0	322	1			
52.004-2-23.22	Robla, Jonathan S.	82,000	23,200	82,000	0	210	1			
65.054-1-7	Rockefeller, Timothy	56,700	8,000	56,700	0	210	1			1-167- 4
41.004-2-1.2	Rockhill, Randy	46,300	46,300	46,300	0	322	1			
41.004-2-2.12	Rockhill, Randy	134,200	73,700	134,200	0	240	1			
41.004-2-1.1	Rockhill, Randy E.	27,400	27,400	27,400	0	322	1			1-187- 1
41.004-2-2.11	Rockhill, Randy E.	36,800	36,800	36,800	0	322	1			1-186-15
41.004-2-14.2	Rockhill, Randy E.	22,000	22,000	22,000	0	322	1			1-237-1.2
76.004-1-51	Rockwood, Mark W.	17,300	16,500	17,300	0	312	1			
53.004-2-8.112	Roda, Patrick W.	13,800	13,800	13,800	0	314	1			
53.004-2-11	Roda, Patrick W.	79,300	16,000	79,300	0	210	1			1-190- 3
53.004-2-8.111	Roda, Patrick William	69,900	61,900	69,900	0	312	1			1-180- 8
53.004-2-38	Rogers, Ernest Jr & Odella	129,600	33,100	129,600	0	240	1			
54.003-1-29.2	Rogers, Robert II.	2,500	2,500	2,500	0	314	1			1-262-13.12
54.003-1-29.12	Rogers, Robert II.	4,500	4,500	4,500	0	314	1			
54.003-1-39	Rogers, Robert T. II.	341,200	73,200	362,700	0	240	1			1-178-12. 6
53.002-2-1	Rolfe, James	3,800	3,800	3,800	0	323	1			1-176- 5
76.004-1-42.1	Romlein, Donald Jr.	255,000	65,400	255,000	0	240	1			1-216- 9. 1
52.082-1-5	Rood, Hugh	57,800	16,200	57,800	0	210	1			1-170- 2
52.001-3-3.12	Rookey, Julia	64,600	18,200	64,600	0	210	1			
52.001-3-3.2	Rookey, Paul H.	56,500	16,500	56,500	0	210	1			

Page Totals

Parcels

37

2,655,600

956,500

2,681,900

Parcel Id	Name	2015	2016		Res Pct	Prp Cls	O C	R S	T C	Account Nbr
		Total Av	Land Av	Total Av						
63.001-1-23	Rooney, Patrick	13,000	13,000	13,000	0	314	1			1-170- 5. 3
76.004-1-18	Root, Kevin & Kennan	2,900	2,900	2,900	0	314	1			1-296-2
63.004-1-49.2	Rorick, Jeffrey A.	290,000	29,000	290,000	0	240	1			
53.058-2-24.1	Rose, John J.	51,500	2,400	51,500	0	210	1			1-232- 6
76.003-1-46	Rose, Michael	136,000	20,000	136,000	0	210	1			
76.002-2-34	Rosenquist, Michael	48,000	48,000	48,000	0	105	W 1			1-278-12
77.001-1-31	Rosenquist, Michael	275,000	130,000	275,000	20	411	1			1-195- 1
76.002-2-33	Rosenthal, Marilyn	188,500	29,700	188,500	0	210	1			1-184- 2
64.001-4-4	Ross, George	29,900	16,500	29,900	0	210	1			
64.001-4-3	Ross, George H.	76,100	16,500	76,100	0	210	1			
54.003-1-37.1	Rothwell, Thomas	155,900	33,000	155,900	0	240	1			1-444- 1
53.004-2-26.12	Rouleau, Raymond	4,500	4,500	4,500	0	314	1			
90.001-1-18	Rowledge, Wilfred C.	84,000	13,100	94,000	0	210	1			1-274- 3
63.001-2-29.21	Roy, Deborah	62,700	17,200	62,700	0	270	1			10262-1.2
42.003-2-29.121	Royce, Glynn E.	141,000	18,600	141,000	0	210	1			
64.002-2-15	Rozonkiewicz, Frank J.	35,000	35,000	35,000	0	314	W 1			1-217-1.2
64.004-1-39	Rudd, James M.	2,700	2,700	2,700	0	314	1			
52.004-2-52	Rulffes, Nicholas C.	154,300	59,300	154,300	0	240	1			1-245-5.1
76.004-2-23.12	Rumrill, Robert	4,500	4,500	4,500	0	314	1			
76.004-2-18	Rumrill, Robert E.	96,100	12,000	96,100	0	210	1			1-264- 7
76.002-1-31	Runge, Cynthia Howe	131,200	28,900	131,200	0	240	1			1-220-10
76.002-1-50	Runge, Cynthia Howe	17,800	17,800	17,800	0	314	1			1-214- 7
90.001-1-7.1	Rush, Keith	63,000	24,400	63,000	0	210	1			1-267-12.21
90.001-1-7.2	Rush, Keith J.	19,600	19,600	19,600	0	314	1			1-267-12.22
62.002-2-8	Russell, Barry	20,000	20,000	20,000	0	105	1			1-194- 8
62.002-2-16.2	Russell, Barry	48,200	46,200	48,200	0	120	W 1			
62.002-2-18.11	Russell, Barry	128,000	85,000	128,000	0	113	W 1			1-194- 6
62.002-2-17	Russell, Barry A.	50,900	10,200	50,900	0	210	1			1-178-10
65.053-2-11	Russell, John	79,800	22,600	79,800	0	210	1			1-169-12
62.002-2-15.2	Russell, Joseph J.	143,100	25,200	143,100	63	484	1			1-265-11.2
62.002-2-15.12	Russell, Joseph Jay	21,000	12,500	21,000	0	312	1			
53.072-1-5	Russell, Lloyd J. Jr.	53,600	4,800	53,600	0	210	1			1-193- 2
53.003-2-3.1	Russell, Marion (LU)	59,800	51,800	59,800	42	240	1			1-265- 5. 1
65.003-1-36	Russell, Randy	6,900	6,900	6,900	0	314	1			1-228- 5
65.003-1-37	Russell, Randy	8,000	8,000	8,000	0	322	1			1-214- 4
65.054-1-4	Russell, Randy	104,900	16,300	104,900	0	210	1			1-265- 3
53.001-4-9.1	Russell, Randy George	43,000	38,200	43,000	0	312	W 1			1-188- 9.13
Page Totals	Parcels		37	2,850,400	946,300	2,860,400				

Parcel Id	Name	2015	2016		Res Pct	Prp Cls	O C	R S	T C	Account Nbr
		Total Av	Land Av	Total Av						
62.002-2-15.11	Russell, Rita (LU)	84,000	31,500	84,000	71	240	W	1		1-265-11.1
41.004-5-12	Russell, Terry Sr.	38,000	17,400	38,000	0	270		1		
53.001-1-19	Russell, Terry C.	1,000	1,000	1,000	0	314		1		1-286- 3
53.001-1-24.2	Russell, Terry C.	29,500	16,600	29,500	0	270		1		
53.001-1-24.12	Russell, Terry C.	6,000	6,000	6,000	0	323		1		
41.004-5-1.12	Russell, Terry C. Sr.	45,000	16,400	45,000	0	210		1		1-167-14.12
53.001-4-9.2	Russell-Ladue, Joanne	98,300	24,200	98,300	0	210		1		
53.001-4-9.3	Russell-LaDue, Joanne A.	18,600	18,600	18,600	0	314	W	1		
42.003-2-29.2	Rutkowski Irrevocable Trust, Nicholas	12,800	12,800	12,800	0	314		1		
76.002-2-30.2	Rutley, Charles A.	76,000	76,000	76,000	0	720		1		
53.002-5-2	Rutley, Diane-(LU) L.	195,000	165,000	195,000	0	240		1		1-265-13. 1
53.002-5-1	Rutley, Gregory J.	42,600	42,600	42,600	0	322	W	1		1-265-13. 2
63.001-2-22.11	Rutley, Harvey	18,100	18,100	18,100	0	314		1		1-164- 2.1
63.001-2-23.1	Rutley, Harvey	89,200	68,000	89,200	0	240		1		1-164- 1
54.003-1-9.21	Rutley, Kimberly	142,300	20,400	142,300	0	210		1		1-178- 7.2
53.072-1-33.1	Rutley, Paula	60,900	11,600	60,900	0	210		1		1-260- 3
53.072-1-35	Rutley, Paula	2,500	2,500	2,500	0	311		1		
77.001-1-10	Ryan, George	125,000	16,300	125,000	0	210		1		1-177-11
75.001-2-4.11	Rycroft, Gregory S.	153,000	43,400	153,000	0	280		1		1-283- 8. 1
63.003-1-12	Rycroft, Katherine	18,000	18,000	18,000	0	323		1		1-230-11
53.032-1-7	Saarinen, Elaine	46,700	46,700	46,700	0	314	W	1		1-198-12
53.032-1-19.1	Saarinen, Elaine A.	121,000	25,100	121,000	0	210		1		1-266- 1
65.003-1-78.2	Saber, Douglas J.	224,700	17,000	224,700	0	210		1		
64.034-4-17	Sabih, David S.	405,600	86,400	405,600	0	484		1		
52.002-1-15	Sabre, Aaron	155,900	74,200	155,900	0	240		1		1-266- 5
52.002-1-20	Sabre, Aaron	37,000	32,000	37,000	0	312		1		1-266- 6
52.002-1-14	Sabre, James Jr.	46,500	17,000	46,500	0	270		1		1-256-11
63.004-1-11.21	Sabre, James Sr.	48,500	25,300	48,500	0	270		1		1-255-8.2
76.004-1-26.12	Sachno, Helga	35,700	24,900	35,700	0	312		1		1-193-10
76.001-2-45	Sackett, Richard G.	6,300	6,300	6,300	0	910		1		1-266- 9
76.001-1-17	Sackett, Richard G. Jr.	225,600	118,000	225,600	0	240		1		1-266- 8
64.003-1-16.12	Safe Lock Storage LLC	321,000	48,000	321,000	0	449		1		1-209-12.2
76.003-1-20.1	Saiff, Darin P.	120,800	19,800	120,800	0	210		1		1-282-10
76.003-1-20.2	Saiff, Darin P.	32,600	32,600	32,600	0	323		1		
64.002-5-5	Sala, Tanya M.	44,500	16,700	44,500	0	210		1		1-176-14
52.002-2-34	Salvato, Edward	12,000	12,000	12,000	0	323		1		1-205- 9
63.004-1-3	Samerpitak, Banna	63,000	9,900	63,000	0	210		1		1-280- 7

Page Totals

Parcels

37

3,203,200

1,238,300

3,203,200

Parcel Id	Name	2015	2016		Res Pct	Prp Cls	O C	R S	T C	Account Nbr
		Total Av	Land Av	Total Av						
64.003-1-28	Samson, Jonathan	68,000	5,400	68,000	0	210		1		1-208-13
64.044-2-7	Sanchez, Emily L.	81,000	22,500	84,000	0	210		1		1-243-13
89.004-1-31	Sanderson, Paul M.	60,400	15,900	60,400	0	210		1		1-165- 5
63.002-2-27.1	Sanford, David	80,800	25,100	80,800	0	240		1		1-282- 7
63.002-2-26.2	Sanford, David A.	12,000	12,000	12,000	0	314		1		
53.003-1-18	Sanford, Gary	26,000	26,000	26,000	0	323		1		1-206- 8
64.001-1-7	Sanford, Gary	44,100	7,500	44,100	0	210		1		1-267- 5
76.002-1-54	Sanjule Cemetery	15,000	15,000	15,000	0	695		8		
89.004-1-32	Sarsfield, Heather	25,000	19,900	25,000	0	270		1		1-235- 5
53.058-2-11	Saucier, Deborah M.	20,000	2,000	20,000	0	210		1		1-211- 6
89.002-2-2.11	Sauer, Stephen	246,800	44,300	246,800	0	210		1		1-272- 2. 1
63.002-5-4.1	Sauvie, Randy	59,200	17,700	59,200	0	210		1		
64.002-3-19	SBC Tower Holdings LLC	160,000	40,000	160,000	0	837		6		
63.001-2-2	Scanlon, Everett	46,700	16,800	46,700	0	312		1		1-248-13
76.002-1-55	Scanlon, Lawrence	231,000	22,100	231,000	0	210		1		
53.003-2-30	Schaberg, Albert	130,200	20,400	130,200	0	210	W	1		1-267- 9
53.003-2-39	Schaberg, Albert	30,200	30,200	30,200	0	314	W	1		
53.003-2-28.1	Schaffer, John	47,000	19,000	47,000	36	484	W	1		1-169- 4
54.003-1-3.11	Schaffer, Paul	14,500	14,500	14,500	0	322		1		1-178-12. 4
90.001-1-20.1	Schmidt, Sherry	89,500	82,000	89,500	0	270		1		1-272-12
76.004-2-16	Schneider, Adam	110,800	23,100	110,800	0	210		1		1-224- 3
53.082-1-15	Schober, Brenda L.	71,900	15,500	71,900	0	210		1		1-238- 3
53.082-1-16	Schober, Brenda L.	2,700	2,700	2,700	0	314		1		1-238- 2
65.001-1-34	Schober, David	44,100	16,000	44,100	0	210		1		1-248- 4
64.044-2-6	Schober, Erwin	35,600	9,900	35,600	0	210		1		1-214- 5
64.044-2-8	Schober, Josephine	60,000	18,000	60,000	0	210		1		
65.001-2-17	Schoettlin, Deborah A.	78,600	16,800	78,600	0	210		1		1-273- 1
64.042-4-12	Schofell, Ronald W.	57,200	11,700	57,200	0	210		1		1-232-10
76.004-1-12.2	Schreer, Jason F.	89,100	12,000	89,100	0	210		1		1-188- 2.2
64.033-1-27	Schuck, Doris M.	30,000	8,900	30,000	0	270		1		1-209-14
76.003-1-22.111	Schulman, Lawrence	9,500	9,500	9,500	0	314		1		1-176- 4.1
76.003-1-21.2	Schulman, Lawrence S.	194,200	20,200	194,200	0	210		1		1-212-11.12
* 42.003-2-27.211	Schwartz, Chris	128,500	80,000	128,500	0	112		1		
42.003-2-41	Schwartz, Chris		41,400	41,400	0	322		1		
42.003-2-42	Schwartz, Daniel C.L.		64,800	115,000	0	112		1		
53.001-1-5.2	Schwartz, John	110,200	69,500	110,200	0	240		1		
42.001-2-8	Schwartz, Peter	134,500	82,100	139,200	0	112		1		1-250- 6
Page Totals	Parcels		36	2,515,800	880,400	2,679,900				

Parcel Id	Name	2015	2016		Res Pct	Prp Cls	O C	R S	T C	Account Nbr
		Total Av	Land Av	Total Av						
63.002-4-5	Schwartz, Peter	208,000	138,000	208,000	0	112	1			1-178-14
52.004-2-1.112	Schwartz, Rudy		60,000	125,200	0	240	1			
64.001-2-8.1	Schwarzer, Robert C.	155,000	58,000	155,000	0	240	1			1-207- 2
64.001-2-8.2	Schwarzer, Robert C.	1,900	1,900	1,900	0	311	1			
76.002-1-28.12	Schwob, Timothy	204,800	38,100	204,800	0	240	1			
76.001-1-8	Scott, Glenn E. Jr.	68,000	17,000	68,000	0	210	1			1-268-11. 2
76.001-1-11.121	Scott, Glenn E. Jr.	37,000	27,200	37,000	0	120	1			
76.001-2-19	Scott, James	131,200	29,700	131,200	0	240	1			1-283- 5
76.001-1-9.1	Scott, Jennie	121,400	16,800	121,400	0	210	1			1-268-12
65.056-1-11	Scudder, Melissa L.	45,000	8,200	45,000	0	210	1			1-237-14
64.033-3-1	Searles, Heather A.	96,000	11,600	96,000	0	210	1			1-229- 7
76.001-3-14.2	Sears, Edward	109,700	20,000	109,700	0	210	1			
76.001-3-14.112	Sears, Edward	16,800	16,800	16,800	0	314	1			
62.002-2-19.2	Seavey, Joseph	46,000	16,100	46,000	0	210	1			1-172-10.2
63.004-1-14.1	Seaway Timber Harvesting Inc	62,800	62,800	62,800	0	322	1			1-249-10
89.002-2-26	Seaway Timber Harvesting INC	23,100	23,000	23,100	0	312	1			1-278-3
76.001-2-14.1	Seibert, Daniel J.	85,200	26,600	106,600	0	215	1			1-240- 3
53.066-1-11	Seifert, Richard Jr.	54,000	10,900	54,000	0	210	1			1-182-13
76.001-2-20.121	Sekelj, Gasper	218,900	18,500	218,900	0	210	1			
53.058-2-29	Senecal, Richard E. II.	39,400	2,500	39,400	0	210	1			1-220- 7
64.033-1-13.1	Senter, Toni L.	2,600	2,600	2,600	0	314	1			1-293- 9
64.033-1-13.2	Senter, Toni L.	1,500	1,500	1,500	0	314	1			
64.033-1-14	Senter, Toni L.	95,000	5,700	95,000	0	210	1			1-201- 2
64.033-1-15	Senter, Toni L.	3,700	3,700	3,700	0	314	1			1-293- 7
64.002-5-6	Seth, Madan	28,800	28,800	28,800	0	322	1			1-183- 9
51.004-2-35	Seventh Day Adventist Church	900	900	900	0	314	8			
76.004-1-20.2	Sexton, Michael	96,100	17,200	96,100	0	210	1			1-171- 1.2
65.053-2-15	Seymour, Glenn	3,600	3,600	3,600	0	314	1			
76.003-1-16	Seymour, Herbert	88,700	15,000	88,700	0	210	1			1-235-12
52.004-1-38.2	Seymour, Mark	29,000	28,000	29,000	0	105	1			
52.004-1-11	Seymour, Mark J.	141,200	24,500	141,200	0	210	1			1-256- 5
64.001-1-21	Seymour, Tonya	110,200	8,200	110,200	0	210	1			1-217-11
64.001-1-22	Seymour, Tonya	8,800	8,300	8,800	0	312	1			1-217-12
76.001-1-11.2	Shanty, Joanne	84,000	17,000	84,000	0	210	1			
75.002-2-4.111	Sharlow, Amy	63,500	17,400	63,500	0	210	1			1-279- 9
62.002-2-9	Sharpe, Frank	45,200	32,600	45,200	63	270	1			1-244-12
76.001-2-17.1	Sharpe, Rhonda	80,000	19,300	80,000	0	210	1			1-258-13.1
Page Totals	Parcels		37	2,607,000	838,000	2,753,600				

Parcel Id	Name	2015	2016		Res Pct	Prp Cls	O C	R S	T C	Account Nbr
		Total Av	Land Av	Total Av						
77.001-1-5.12	Shaver, Sarah E.	191,100	21,100	191,100	0	210		1		
53.004-1-11	Sheehan, James	195,000	110,600	195,000	0	120		1		
53.004-1-12.1	Sheehan, James	62,900	12,200	62,900	0	210		1		1-202-11
53.004-1-14.11	Sheehan, James	519,800	85,100	519,800	0	240	W	1		1-254- 5
64.002-3-1	Sheehan, James	285,300	130,000	285,300	0	484		1		1-254- 7
64.003-2-4	Sheehan, James	250,000	93,000	250,000	0	431		1		1-200- 1
75.002-1-24	Sheehan, James	30,100	30,100	30,100	0	322		1		1-209- 11
53.004-3-32.1	Sheehan, James E.	20,000	20,000	20,000	0	322		1		
64.001-1-41	Sheehan, James E.	12,900	12,900	12,900	0	322		1		
64.003-2-15.211	Sheehan, James E.	175,000	55,800	175,000	0	449		1		
65.003-1-11	Sheehan, James E.	157,000	95,000	157,000	0	480		1		1-196- 2
65.003-1-28.1	Sheehan, James E.		42,900	42,900	0	320		1		1-196- 4
65.054-1-2	Sheehan, James E.	16,600	16,600	16,600	0	330		1		1-198-10
75.002-1-5	Sheehan, James E.	39,300	39,300	39,300	0	323		1		1-209-10
64.001-1-32	Sheehan, James E. Etal.	224,000	136,900	224,000	0	113		1		1-270- 1
64.001-1-37	Sheehan, James E. Etal.	114,500	114,500	114,500	0	105		1		1-269-15
63.002-2-14	Sheehan, John Jr.	3,400	3,400	3,400	0	323		1		1-270- 3
63.002-2-32	Sheehan, John Sr.	106,000	65,200	106,000	0	240		1		
63.002-2-33	Sheehan, John R. Jr.	195,000	62,200	195,000	0	240		1		
63.003-2-14.2	Sheesley, Christine L.	232,000	18,000	232,000	0	210		1		
63.002-1-10	Sheldon, Fay M.	44,000	30,400	44,000	0	270		1		1-169- 1
64.028-1-26	Shen, Hung Tao	167,000	16,900	167,000	0	210		1		1-183- 6
51.004-2-16.12	Sheridan, Susan F.	51,000	21,800	130,000	0	210	W	1		
52.003-1-44	Sherman, Charles D.	13,300	12,900	13,300	0	312		1		1-174-10
42.004-3-3.1	Sherman, Elaine M.	26,700	14,400	26,700	0	270		1		1-270-12
52.004-1-30	Sherman, Floyd L.	62,500	23,700	62,500	0	270		1		1-174- 9. 2
42.004-3-2.2	Sherman, James R.	70,900	16,900	70,900	0	210		1		
42.004-3-2.11	Sherman, James R.	9,500	9,500	9,500	0	314		1		1-295- 5
41.004-2-19	Sherman, Nathan A.	12,500	12,500	12,500	0	322		1		1-221-10. 3
63.002-2-19	Sherman, Randy	82,000	20,300	82,000	0	210		1		1-198- 5. 1
64.034-4-23	Sherman, Randy	140,000	37,300	140,000	0	483		1		1-258-15
52.004-2-2	Shermon, Christopher L.	54,600	12,500	54,600	0	210		1		1-190- 6
52.002-2-33	Shoemaker, Melvin John Jr.	7,700	7,700	7,700	0	323		1		1-239-11
42.002-4-1	Shofkom, Thomas J.	92,000	16,600	92,000	0	210		1		1-197- 4
53.001-1-4.2	Sholl, John	4,500	4,500	4,500	0	322		1		1-186-10.3
53.001-1-20	Sholl, John	97,100	33,000	97,100	0	240		1		1-184-12
53.001-1-21	Sholl, John	6,500	6,500	6,500	0	314		1		1-184-11

Parcel Id	Name	2015	2016		Res Pct	Prp Cls	O C	R S	T C	Account Nbr
		Total Av	Land Av	Total Av						
75.001-2-7.13	Shores, Walter C.	185,000	16,800	195,000	0	210		1		
76.002-1-40.32	Shumway, William	225,800	16,900	225,800	0	210		1		
64.001-2-33.12	Shutts, Betsy J.	118,000	16,900	118,000	0	210		1		
64.001-2-38	Shutts, Betsy J.	14,600	10,700	14,600	0	312		1		
64.044-2-10	Sibley, Brandon	52,000	14,100	54,000	0	210		1		1-203- 7
52.001-3-7	Siedlecki, Susan	89,200	59,000	94,200	52	472		1		1-180- 5
64.034-4-5	Silver Rose Realty, INC	105,000	60,000	105,000	0	483		1		1-164-13
64.003-1-41	Sim, Edward R.	16,000	16,000	16,000	0	322		1		
52.002-2-26	Simmons, Armeta	7,000	7,000	7,000	0	323		1		1-181- 9
64.042-4-15	Simmons, Daniel	64,600	11,900	64,600	0	210		1		
53.058-2-19	Simon, Edward I.	33,600	2,200	33,600	0	210		1		1-237-11
90.001-1-20.2	Simpson, Brenda	99,600	30,400	99,600	0	240		1		
64.002-2-11	Sissonville Ltd Partnership	2,200,000	155,100	2,200,000	0	874	W	6 R		
64.002-3-14.2	Sissonville Ltd Partnership	27,000	27,000	27,000	0	874	W	6 R		1-281-11.1
64.033-2-2	Sissonville Ltd Partnership	22,500	22,500	22,500	0	874	W	1		1-255-4
52.003-1-26.1	Skelly, Rachel	78,500	16,700	78,500	0	210		1		1-178- 8. 2
76.004-2-30.22	Skiff, Milton	136,000	33,400	136,000	0	240		1		1-267-11. 1
53.001-2-2.11	Skowronek, Stanley P.	90,000	86,000	90,000	0	120		1		1-238-12
75.002-2-36	Slayko, Edward	45,800	31,000	45,800	0	484		1		1-273-11
63.002-1-9.2	SLC Fire Training Facility Inc	650,000	150,000	650,000	0	615		8		
53.001-1-2.221	Sleicher, Jessica	98,700	26,700	98,700	78	240		1		
555.012-28-4	SLIC Network Solutions Inc	985,463	0	955,868	0	836		5		
77.001-1-33	Sloan, Dawn	80,700	7,600	80,700	0	210		1		1-194-15
42.003-2-24.4	Sloan, William	164,925	25,900	164,925	0	240		1		1-200- 6.4
42.003-2-25.2	Sloan, William	6,500	6,500	6,500	0	314		1		
53.072-1-10	Smalling, Patrick J.	73,300	6,900	73,300	0	210	W	1		1-260-5
64.004-1-12	Smalling, Steven	119,100	16,000	146,300	0	210		1		
52.002-1-21	Smeby, Bruce E, Susan	107,600	64,000	107,600	0	240		1		1-271- 6
75.002-3-1.1	Smilgin, Gerald J.	155,900	21,400	155,900	0	210		1		
65.001-1-3.1	Smith, Aras	110,100	16,500	110,100	0	210		1		1-271- 7
75.001-2-4.12	Smith, Bruce	40,500	25,000	40,500	0	270		1		
76.002-1-10.3	Smith, David A.	124,400	17,000	124,400	0	210		1		
75.001-2-5.12	Smith, David L.	42,900	42,900	42,900	0	322		1		
64.002-2-13	Smith, Gary	30,800	30,800	30,800	0	314	W	1		1-217- 1
64.002-2-14	Smith, Gary	30,200	30,200	30,200	0	314	W	1		1-217-1.1
53.003-2-20	Smith, James H.	52,400	8,200	52,400	0	210		1		1-228-12
53.004-2-34.21	Smith, James L.	176,900	26,100	180,000	0	240		1		1-175-10.2
Page Totals	Parcels		37	6,660,588	1,155,300	6,678,293				

Parcel Id	Name	2015	2016		Res Pct	Prp Cls	O C	R S	T C	Account Nbr
		Total Av	Land Av	Total Av						
53.004-2-34.22	Smith, James L.	5,600	5,600	5,600	0	314		1		
77.002-1-9.21	Smith, Kevin	95,000	19,800	95,000	0	210		1		
75.004-1-38.12	Smith, Michael	28,500	28,500	28,500	0	322		1		
75.004-1-39.2	Smith, Michael	16,400	16,400	16,400	0	105		1		1-163- 2
75.004-1-35.111	Smith, Michael S.	18,400	18,400	18,400	0	323		1		1-165- 6. 2
75.004-1-35.112	Smith, Michael S.	101,400	67,900	101,400	0	312		1		
75.004-1-39.1	Smith, Michael S.	343,000	50,000	343,000	25	472		1		1-163- 3. 1
65.056-1-23	Smith, Michelle	78,800	12,200	78,800	0	210		1		1-292-15
76.004-1-39	Smith, Paul M.	18,900	18,900	18,900	0	323		1		1-220- 4.16
76.004-1-40	Smith, Paul M.	136,000	26,500	174,100	0	240		1		1-220- 4.12
41.004-6-1	Smith, Robert C.	40,400	20,300	40,400	0	270		1		
89.002-2-24.21	Smith, Robert James	27,000	19,000	27,000	0	270		1		
64.034-4-13	Smith, Sharon	154,000	69,100	154,000	0	484		1		
76.002-1-32	Smith, Spurgeon S.	12,900	12,900	12,900	0	321		1		1-196- 8
76.002-1-33	Smith, Spurgeon S.	288,000	81,600	288,000	0	240		1		1-196- 7
76.001-1-34.2	Smith, Stanley (Estate).	60,000	26,400	60,000	0	431		1		1-205- 1.2
76.001-1-34.3	Smith, Stanley (Estate).	7,900	7,900	7,900	0	330		1		1-205- 1.3
53.004-2-4.2	Smith, Thomas H.	30,700	17,400	30,700	0	260		1		
53.040-2-1	Smith, Thomas H.	21,700	21,600	21,700	0	312	W	1		
63.003-2-30.1	Smithers, Donald	67,700	28,500	67,700	81	240		1		1-220-12
53.003-2-1.112	Smutz, Christopher	180,100	16,700	180,100	0	210		1		1-170-13
53.058-2-7	Smutz, Cindy L.	45,700	2,200	45,700	0	210		1		1-243- 3
53.004-1-16	Smutz, Kevin	41,500	5,300	41,500	0	210		1		1-249- 8
77.002-1-7	Snell, Gary Jr.	11,100	11,100	11,100	0	323		1		1-172- 5
77.002-1-8	Snell, Gary Jr.	15,100	15,100	15,100	0	323		1		1-172- 6.1
64.002-5-7	Snell, Heather	123,500	17,600	123,500	0	210		1		1-241-14. 1
53.002-6-2	Snell, James	313,000	65,000	313,000	0	484		1		1-166- 7. 2
64.002-4-20	Snell, James	55,100	24,100	55,100	0	210		1		1-288-14
64.034-4-15	Snell, James	38,200	36,200	38,200	0	331		1		1-254- 4
64.034-4-14	Snell, James M.	359,800	57,500	359,800	0	465		1		1-211-8.1
64.034-4-16	Snell, James M.	217,100	100,100	217,100	0	465		1		1-211-8.2
53.004-1-45.121	Snell, Matthew	139,200	26,400	139,200	0	210		1		
53.004-1-45.211	Snell Family Trust, W Kinga	252,900	91,100	252,900	0	240		1		
63.003-2-16.12	Snyder, Donald	17,300	17,300	17,300	0	314		1		
52.004-2-54	Snyder, Gregory	2,000	2,000	2,000	0	314		1		
75.002-1-4	Snyder, Henry	36,200	22,500	36,200	0	210		1		1-233- 2
90.001-1-21	Snyder, Lester-(LU)	220,000	98,000	224,000	43	240		1		1-272-11

Parcel Id	Name	2015	2016		Res Pct	Prp Cls	O C	R S	T C	Account Nbr
		Total Av	Land Av	Total Av						
53.058-2-10	Snyder, Linda	44,600	2,200	44,600	0	210	1			1-216- 5
53.002-2-32	Snyder, Lori A.	60,000	22,900	60,000	0	210	1			1-244-14
76.004-1-49	Snyder, Lori A.	13,300	13,300	13,300	0	314	1			
53.002-2-42	Snyder, Robert	8,000	8,000	8,000	0	322	1			1-202- 3. 1
90.001-1-23	Snyder, Roger W.	125,500	95,000	125,500	0	240	1			1-272-13
75.004-1-12	Snyder, Russell P. Jr.	67,200	13,100	67,200	0	210	1			1-280-11
54.003-1-16	Sobers, Sylvan	2,500	2,500	2,500	0	314	1			1-207- 3
52.004-2-30	Sochia, Shirley (LU)	26,500	14,800	26,500	0	270	1			1-293- 1
76.004-1-48	Solon, Michael J.	94,000	18,300	121,900	0	210	1			
54.003-1-1.1	Sorensen, Ronald	136,300	41,800	136,300	0	240	1			1-178-12. 2
64.028-1-28	Sorrento, Joseph	189,450	16,900	189,450	0	210	1			1-233-11
75.002-2-37	Sovie, John	360,000	131,200	280,000	0	431	1			1-266-14. 2
75.004-1-22.11	Sovie, John B.	595,000	119,700	595,000	0	240	1			1-273- 3.1
53.072-1-14.1	Spears, Steven	99,100	9,900	99,100	0	210	1			1-273- 4
53.058-2-14	Spencer, Kenneth-Estate P.	28,900	2,200	28,900	0	210	1			1-229-13
53.040-1-7	Spencer, Nina House (LU)	131,100	42,100	131,100	0	210	W 1			1-220-6.1
76.002-1-40.213	Spriggs, Shawn P.	260,000	16,900	260,000	0	210	1			
75.003-2-2./1	Sprint Nextel IndpdntWireless1	44,500	0	44,500	0	837	1			
62.002-2-12.2	Squires, Michael	123,900	20,000	123,900	0	210	1			1-285- 6. 2
42.004-3-13	St Andrews Catholic Church	86,800	71,200	86,800	0	695	8			8-311-12
64.002-4-3.1	St Joseph Properties	309,000	92,000	309,000	0	431	1			1-203- 2
76.002-2-41.11	St Law Co Health Initiative	150,000	34,200	150,000	0	465	8			1-177- 7
76.004-1-10.1	St Lawrence County	135,400	65,900	135,400	55	240	1			1-260-15. 1
76.001-1-6	St Lawrence County, (Scott)	1,900	1,900	1,900	0	910	1			1-268-10
64.035-4-3	St Lawrence Gas Co	26,600	25,000	26,600	0	885	6			
555.012-28-1	St Lawrence Gas Co	172,959	0	143,674	0	861	5			5-298-15
555.012-28-2	St Lawrence Gas Co	71,970	0	59,784	0	861	5			
555.012-28-3	St Lawrence Gas Co	647,996	0	538,276	0	861	5			
674.089-9999-139.900/2881	St Lawrence Gas Co	516,687	0	516,687	0	885	6			6-297- 5
674.089-9999-139.900/2882	St Lawrence Gas Co	199,798	0	199,798	0	885	6			6-297- 6
674.089-9999-139.900/2884	St Lawrence Gas Co	188,396	0	188,396	0	885	6			6-297- 4
64.004-2-7	St Mary's Cemetery	98,000	67,200	98,000	0	695	8			8-315- 2
76.002-2-52	St Mary's Cemetery	48,000	45,300	48,000	0	695	8			
53.025-2-8	St Pier Revocable Living Trust, David	132,600	25,400	132,600	0	210	1			1-267- 4
75.002-1-7./1	St. Law Seaway RSA Cell Prtnp	130,000	0	130,000	0	837	6			
52.082-1-6	Stacy, Ronald	91,600	10,500	91,600	0	210	1			1-178- 3
52.082-1-7	Stacy, Ronald W.	4,200	4,200	4,200	0	314	1			1-233-15

Page Totals

Parcels

37

5,421,756

1,033,600

5,218,465

Parcel Id	Name	2015	2016		Res Pct	Prp Cls	O C	R S	T C	Account Nbr
		Total Av	Land Av	Total Av						
53.001-2-29.12	Stanka, Brian P.	168,000	24,600	168,000	0	210		1		
53.001-2-29.111	Stanka, Brian P.	20,700	20,700	20,700	0	322		1		1-245- 6
63.003-1-1.1	Staples, Gary	37,000	37,000	37,000	0	322		1		1-182- 1
63.003-1-14	Staples, Gary	85,900	28,500	85,900	0	240		1		1-230-15.2
64.042-4-8	Stark, Arnold S.	65,600	9,700	65,600	0	210		1		1-229-12
53.003-2-51	Stark, Joseph	175,700	20,600	175,700	0	210	W	1		1-191-12.1
65.056-1-22	Stark, Joseph	110,200	12,200	110,200	0	210		1		1-274- 7
53.033-3-6.1	Steele, Robert	146,500	59,900	158,000	0	210	W	1		1-234- 7
53.001-2-25	Steffenhagen, Amanda R.	15,000	15,000	15,000	0	323		1		1-194- 9
53.001-2-34	Steffenhagen, Amanda R.	157,400	22,700	157,400	0	210		1		
52.003-1-4	Steger, Anton John	18,800	18,800	18,800	0	322		1		1-264- 9
76.004-1-26.22	Steinrotter, Willi H.	143,800	29,600	143,800	0	240		1		
53.003-1-9	Stephenson, Stanley	112,900	78,000	112,900	34	240		1		1-275- 1
52.004-1-2	Stephenson, Tammy	12,500	5,300	12,500	0	312		1		1-193-13
75.004-1-28.2	Stevens, Edward	118,000	28,000	118,000	0	240		1		
75.004-1-44	Stevens, Edward	7,500	7,500	7,500	0	323		1		1-256- 1
75.004-1-27.2	Stevens, Edward K. II.	98,000	36,200	98,000	0	210		1		
89.002-2-5	Stevens, John Howard	76,000	18,200	76,000	0	210		1		1-275- 4
65.001-4-6	Stevens, Mary K (Estate)	52,500	17,000	52,500	0	210		1		1-195- 2
77.001-1-52.1	Stevens, Sally	78,800	16,500	78,800	0	210		1		1-275- 2
53.040-1-16	Stevenson, Derek C.	173,100	58,300	173,100	0	210	W	1		1-215-12
63.004-1-39.12	Stewart, Alexander K.	27,000	18,400	27,000	0	120		1		
63.004-1-39.13	Stewart, Alexander K.	155,400	19,000	155,400	0	210		1		
64.001-1-2.22	Stickles, Robert A.	157,500	32,100	157,500	0	240		1		
64.002-4-22	Stickney Properties, Inc.	44,300	25,000	44,300	0	449		1		1-275-10
64.002-4-23	Stickney Properties, Inc.	100,900	35,000	100,900	0	433		1		1-275- 9
75.002-2-30.1	Stiles, Aaron	75,600	17,000	75,600	0	210		1		1-272- 1
53.004-2-34.121	Stockholm Estates LLC	19,300	17,300	19,300	0	312		1		1-175-10.31
52.002-2-18.12	Stockwell, Laurinda	226,800	33,400	226,800	0	240		1		
76.002-1-48	Stoian, Alexandru	295,000	48,900	295,000	0	240		1		1-234-13. 1
52.004-2-16	Stone, Brian	25,000	12,000	25,000	0	210		1		1-198-11
76.003-1-4.2	Stone, Bryan	93,100	24,900	93,100	0	210		1		1-226-9.2
64.002-3-18	Stone, Bryan R.	7,100	7,100	7,100	0	314		1		1-281-14
53.004-2-18	Stone, Frederick C. Jr.	145,400	12,500	145,400	0	210		1		1-262- 5
52.002-2-15.1	Stone, Henry	130,700	23,100	130,700	0	210		1		1-275-12
63.003-1-10.22	Stone, Jacob	63,300	18,200	63,300	0	270		1		
76.001-1-40	Stone, John S.	45,000	45,000	45,000	0	322		1		

Parcel Id	Name	2015	2016		Res Pct	Prp Cls	O C	R S	T C	Account Nbr
		Total Av	Land Av	Total Av						
76.001-1-15.1	Stone, Lisa M.	80,300	11,900	85,000	0	210	1			1-220- 8.1
63.003-1-3	Stone, Monica A.	119,000	49,500	119,000	0	240	1			1-287- 5
63.003-1-15.2	Stone, Monica A.	11,100	11,100	11,100	0	321	1			1-182-2.2
76.002-1-17	Stone, Peter	179,000	32,000	179,000	0	240	1			1-278- 8
76.002-1-44.1	Stone, Richard	63,000	19,200	64,500	0	210	1			1-275-11
76.004-1-10.2	Stone, Steven	115,500	22,700	115,500	0	210	1			1-260-15. 2
65.003-1-46.12	Stone, Teresa	141,200	16,400	253,900	0	210	1			
76.002-1-11.12	Stone, Thomas B.	14,000	14,000	14,000	0	322	1			
76.002-1-52	Stone, Thomas B.	147,000	23,000	147,000	0	210	1			1-267-11. 1
76.001-2-22.11	Stoneking, Jerry	19,400	19,400	19,400	0	314	1			1-275-14. 1
75.002-2-23.1	Storms, Marie (LU)	91,400	23,300	91,400	0	210	1			1-243- 8
64.001-2-34	Stowe, Paul T.	78,800	11,600	78,800	0	210	1			1-219- 8
52.002-2-20	Strader, Dylan	35,300	9,200	35,300	0	270	1			1-217-13
41.004-5-6.1	Stratton , Glenn C.	52,000	19,100	91,000	0	210	1			
64.034-3-5	Streamline Mortgage Resolution	47,200	11,000	47,200	0	210	1			1-214- 8
75.004-1-9.1	Suckow, David K.	152,200	56,900	152,200	0	240	1			1-185-10
75.002-1-15	Suckow, Linda W.	59,100	25,000	59,200	50	484	1			1-214-10
64.003-2-5	Suleshwari Corp	400,000	82,000	375,000	0	415	1			1-175- 5
63.004-1-44.111	Sullivan, Amanda R.	65,000	16,200	65,000	0	210	1			
64.002-5-55	Sullivan, Christopher J.	117,100	15,300	117,100	0	210	1			1-262- 4
63.004-1-48	Sullivan, Cynthia	134,400	35,000	134,400	0	210	1			1-227- 4
75.002-2-4.112	Sullivan, Cynthia	12,700	12,700	12,700	0	314	1			
77.002-1-9.11	Sullivan, Daniel	15,900	15,900	15,900	0	322	1			
65.004-1-21.11	Sullivan, Jerry F (LU)	44,000	42,000	44,000	0	312	1			1-276- 6
53.040-2-2	Sullivan, John	225,800	38,400	225,800	0	210	W 1			1-188- 9.12
63.003-2-14.41	Sullivan, John	152,800	19,800	152,800	0	210	1			
65.004-1-22	Sullivan, John T.	4,800	4,800	4,800	0	323	1			1-276-13
53.040-2-3	Sullivan, John P.	15,900	15,900	15,900	0	314	W 1			
64.003-1-25.21	Sullivan, Lisa	78,200	17,600	78,200	0	210	1			
64.003-1-38.21	Sullivan, Lisa	15,000	15,000	15,000	0	314	1			
62.002-2-2.1	Sullivan, Matthew G.	97,100	17,100	97,100	0	210	1			1-243-11
63.004-1-18	Sullivan, Stephen-LU R.	93,000	16,900	93,000	0	210	1			1-190- 5.13
75.004-1-6.122	Svoboda, James	66,000	66,000	66,000	0	322	1			
75.004-1-6.121	Svoboda, James A.	288,800	19,700	288,800	0	210	1			
53.033-3-30	Sweeney, Christopher S.	242,000	57,600	242,000	0	210	W 1			1-225-10
65.004-1-25	Sweeney, Melvin	21,300	14,700	21,300	0	312	1			
53.082-1-9	Sweet, Gary F.	28,900	11,300	28,900	0	210	1			1-230-13
Page Totals	Parcels	37	3,524,200	909,200	3,657,200					

Parcel Id	Name	2015	2016		Res Pct	Prp Cls	O C	R S	T C	Account Nbr
		Total Av	Land Av	Total Av						
53.002-2-35	Sweet, Jeffrey L.	82,400	15,800	82,400	0	210	1			1-240-12
64.003-1-15.1	Sweet, Stephen L.	206,800	206,800	206,800	0	330	1			1-205-14
90.001-1-13	Swift, Patricia L.	145,100	66,800	145,100	0	240	1			1-253-12
63.004-1-13.1	Swingle, Jacqueline-LU	165,000	130,000	172,000	17	240	1			1-277-14
52.004-1-40	Swinyer, Gary	53,000	18,100	53,000	0	210	1			
52.003-1-7.1	Swinyer, Gary S.	17,900	17,900	17,900	0	323	1			1-290-14
42.002-4-10.2	Szabo, Brandon M.	46,200	17,000	177,100	0	210	1			
42.002-4-10.1	Szabo, David A.	138,100	98,000	138,100	0	112	W 1			1-277- 9
52.002-1-9	Taillon, Clark	125,000	50,000	125,000	0	433	1			1-163- 7
52.002-1-11.11	Taillon, Clark	88,200	54,600	219,600	0	280	1			1-163- 8. 2
53.032-1-37	Taillon, Clark	39,900	24,500	39,900	0	271	1			
63.002-2-35	Taillon, Clark	174,800	19,700	174,800	0	210	1			1-277-10
41.004-4-1	Taillon, Wayne	163,300	47,300	163,300	51	475	1			1-173- 6. 2
41.004-4-2.1	Taillon, Wayne	56,700	56,700	56,700	0	322	1			1-173- 6. 1
77.001-1-25	Talcott, Dean-Estate	133,300	24,100	133,300	0	215	1			1-189- 5
64.028-1-22	Tartaglia, Philip	77,500	16,900	77,500	0	210	1			1-282-12
53.040-2-15	Taylor, Richard Jr.	6,500	6,500	6,500	0	314	1			1-188- 9. 7
53.040-2-8	Taylor, Richard E. Jr.	169,800	82,700	169,800	0	210	W 1			1-188- 9.11
53.040-2-9	Taylor, Richard E. Jr.	24,900	24,900	24,900	0	314	W 1			1-188-9.16
76.002-1-26	Taylor, Richard R.	99,800	16,000	99,800	0	210	1			1-253- 3
53.032-1-12.1	Taylor, Ross	168,100	86,600	178,100	0	210	W 1			1-273-15
53.004-1-14.2	Taylor, Stephen	192,200	21,100	192,200	0	210	W 1			
54.003-1-44	Taylor, Thomas	185,200	17,000	185,200	0	210	1			
54.003-1-45	Taylor, Thomas	22,800	22,800	22,800	0	322	1			
52.002-2-3	Teetsel, Diane	3,400	3,400	3,400	0	314	1			1-271- 3
53.033-2-10	Templeton-Cornell, Victoria	248,400	55,300	248,400	0	210	W 1			1-173-14
75.004-1-5	TeRiele, James R.	69,800	17,300	69,800	0	210	1			1-274- 4
53.002-2-2.212	Terra Development Inc	307,500	60,000	307,500	0	447	1			
64.002-6-1	Terra Development Inc	36,500	36,500	36,500	0	105	1			
64.042-4-19	Terra Development Inc	20,900	20,900	20,900	0	322	1			1-242- 4
65.001-1-14.12	Terra Development Inc	51,800	51,800	51,800	0	105	1			
53.002-2-56	Terra Development, Inc	307,500	58,000	307,500	0	447	1			
75.001-4-29	Terrance, Joette	41,000	17,200	41,000	0	270	1			
53.040-1-4	Terry, Donald J.	58,000	52,500	58,000	0	312	W 1			1-213- 2
53.032-2-4	Tessier, Matthew J.	190,100	56,700	190,100	0	210	W 1			1-264- 5
76.003-1-22.4	Thacher, Eric	148,500	19,700	148,500	0	210	1			1-176-4.4
76.003-1-22.6	Thacher, Eric	9,500	9,500	9,500	0	314	1			

Parcel Id	Name	2015	2016		Res Pct	Prp Cls	O C	R S	T C	Account Nbr
		Total Av	Land Av	Total Av						
63.003-2-22.1	Thagard, N. Gordon	212,000	17,000	212,000	0	210	1			1-214-14
65.001-1-6	Thakur, Magendra	247,500	60,000	247,500	0	465	1			8-311-14
53.002-6-1	The Bicknell Corporation	180,300	42,500	180,300	0	484	1			1-166-7.2
64.003-1-9.1	The Bicknell Corporation	325,000	120,200	325,000	0	444	1			1-172- 1
64.003-2-1.1	The Bicknell Corporation	50,000	50,000	50,000	0	330	1			1-189-13
64.048-1-1	The Bicknell Corporation	210,000	40,000	210,000	0	449	1			1-207- 4
63.004-1-32	Theisen, Gordon	73,000	13,900	73,000	0	210	1			1-252-14
75.002-2-19	Theisen, Gordon	67,700	18,200	67,700	0	210	1			1-276-12
64.034-3-11	Theisen, Gordon S.	49,400	11,600	49,400	0	210	1			1-192- 6
75.002-2-14.111	Theisen, Gordon S.	178,500	27,200	178,500	0	210	1			1-215- 7. 3
75.002-2-17	Theisen, Gordon S.	42,000	18,400	42,000	0	210	1			1-234-11
76.001-1-13	Theisen, Gordon S.	49,400	7,700	49,400	0	210	1			1-227- 7
75.002-2-16	Theisen, Susan M.	8,000	8,000	8,000	0	314	1			1-177- 3
75.002-2-14.312	Theisen, Susan M.	104,000	16,900	107,000	0	220	1			
77.001-1-1.1	Theobald, David	36,800	16,900	56,800	0	210	1			1-278-15
77.001-1-2.1	Theobald, David	91,900	17,800	96,900	0	210	1			1-279- 1
65.003-1-41	Theobald, Douglas	110,200	95,000	110,200	0	240	1			1-278-13
77.001-1-2.2	Theobald, Douglas F.	89,500	89,500	89,500	0	105	1			
77.001-1-48.1	Theobald, Douglas F.	11,000	11,000	11,000	0	105	1			1-279- 3
77.001-1-49	Theobald, Douglas F.	3,100	3,100	3,100	0	314	1			1-279- 4
77.001-1-50	Theobald, Douglas F.	40,500	40,500	40,500	0	105	1			1-279- 5
77.001-1-51	Theobald, Douglas F.	174,000	65,300	174,000	0	112	1			1-279- 2
64.004-2-8.121	Theobald, Irene	95,000	40,000	95,000	0	411	1			
76.001-1-39	Theobald, Irene	126,000	48,000	126,000	0	240	1			1-220- 8.2
64.004-2-11	Theobald, Walter L (LU)	112,000	16,200	112,000	0	210	1			1-295-10. 2
65.003-1-47.1	Theobald, Walter L (LU)	168,000	81,000	168,000	0	240	1			1-279- 6
64.004-2-13	Theobald-Hunter, Frances	214,000	80,000	214,000	0	411	1			1-278-14
76.002-2-23	Theodore, Chris	178,500	16,700	178,500	0	210	1			1-279- 7
76.001-2-15.1	Theodore, James C.	175,400	64,900	175,400	0	240	1			1-169- 9
76.002-2-64.1	Theodore, James C.	566,500	46,800	566,500	0	210	1			
76.003-1-39	Theodore, Sophia C.	252,000	19,900	252,000	0	210	1			
75.002-2-7	Thew, Spencer	130,000	40,000	130,000	0	449	1			1-284-15
75.003-2-5	Thew, Spencer	84,000	84,000	84,000	0	323	1			1-279-10
75.003-2-8.2	Thew, Spencer	540,000	50,000	540,000	0	465	1			
75.004-1-46	Thew, Spencer	1,400	1,400	1,400	0	323	1			
75.003-2-7	Thew, Spencer F.	68,500	30,000	68,500	0	483	1			1-279-11
75.003-2-8.1	Thew, Spencer F.	160,500	55,000	160,500	0	465	1			1-279-12
Page Totals	Parcels	37	5,225,600	1,464,600	5,253,600					

Parcel Id	Name	2015	2016		Res Pct	Prp Cls	O C	R S	T C	Account Nbr
		Total Av	Land Av	Total Av						
75.003-2-9.2	Thew, Spencer F.	12,000	12,000	12,000	0	322		1		
75.004-1-27.11	Thew, Spencer F.	32,900	32,900	32,900	0	323		1		1-280-13
75.004-1-27.12	Thew, Spencer F.	9,400	9,400	9,400	0	314		1		1-280-13.12
75.004-1-29	Thew, Spencer F.	2,000	2,000	2,000	0	323		1		1-187- 3
75.004-1-31.11	Thew, Spencer F.	59,500	59,500	59,500	0	323		1		1-291-5.1
75.004-1-32	Thew, Spencer F.	79,200	79,200	79,200	0	323		1		1-163- 3.22
89.002-2-4	Thimons, Daniel	40,000	17,300	50,000	0	210		1		1-164- 9
89.002-2-13	Thivierge, Debra A.	112,200	16,000	112,200	0	210		1		1-259- 8
53.072-1-7	Thomas, Betty J.	45,700	3,800	45,700	0	210		1		1-227- 3
64.033-1-21	Thomas, David C.	50,400	5,000	50,400	0	210		1		1-249- 3
53.072-1-6	Thomas, Gerald J. Jr.	38,500	6,100	38,500	0	210		1		1-223-12
64.034-4-9	Thomas, Hilda	78,000	16,400	78,000	0	220		1		1-279-13.2
64.003-2-1.2	Thomas, Jennifer L.	10,000	10,000	10,000	0	322		1		
64.003-2-2	Thomas, Jennifer L.	106,000	22,500	106,000	0	210		1		1-239-10
64.003-2-29	Thomas, Jennifer L.	1,800	1,800	1,800	0	323		1		
64.003-1-32.12	Thomas, Karson		13,500	13,500	0	322		1		
64.003-1-38.111	Thomas, Karson W.	331,600	61,500	331,600	0	240		1		1-215-11
75.001-2-4.2	Thomas, Mark J.	26,600	26,600	26,600	0	323		1		1-283- 8.4
53.003-2-3.2	Thomas, Peter W.	1,800	1,800	1,800	0	314		1		1-265- 5.2
53.001-2-6.2	Thomas, Susan	249,000	25,000	249,000	0	210		1		1-235-13.1
53.001-4-10	Thompson, Andrew D.	171,100	86,000	171,100	0	210	W	1		1-188- 9.14
76.002-1-19.51	Thompson, John H.	164,100	28,300	164,100	0	210		1		
76.001-3-7	Thompson, Keith-LU	39,500	17,000	39,500	0	270		1		1-210-12. 2
77.001-1-47.112	Thompson, Laurel	121,800	26,000	121,800	98	240		1		
75.004-1-17	Thompson, Wayne	92,500	84,500	92,500	0	113		1		1-280-10
75.004-1-18	Thompson, Wayne	2,300	2,300	2,300	0	323		1		1-280- 9
75.004-1-19.2	Thompson, Wayne	113,900	17,000	113,900	0	210		1		1-280-12.12
75.004-1-19.11	Thompson, Wayne	43,600	43,600	43,600	0	105		1		1-280-12.11
76.001-2-28	Thompson, Winfred	131,100	19,000	131,100	0	210		1		1-257- 1. 2
76.002-2-54	Thorpe, Charles	336,000	19,400	336,000	0	210		1		
63.002-5-5	Throop, Gary	129,500	38,000	129,500	0	220		1		
63.003-2-11	Tiernan, Virginia	92,700	21,200	92,700	0	210		1		1-184-10
76.001-2-25	Time Warner Cable NE, LLC	200,700	42,500	200,700	0	835		6		6-296- 1
555.007-28-1	Time Warner Cable North Region	40,577	0	42,472	0	869		5		5-298- 1
555.007-28-2	Time Warner Cable North Region	171,867	0	179,896	0	869		5		5-298- 2
65.003-2-56.1	Tischler, Gerhard	115,000	17,200	118,000	0	210		1		1-281- 3
54.003-1-20	Tishberg, Mark	1,500	1,500	1,500	0	314		1		1-184- 7
Page Totals	Parcels		37	3,254,344	885,800					3,290,768

Parcel Id	Name	2015	2016		Res Pct	Prp Cls	O C	R S	T C	Account Nbr
		Total Av	Land Av	Total Av						
54.003-1-21	Tishberg, Mark	86,000	8,300	86,000	0	210	1			1-184- 6
64.002-5-57	Todd, Justin T.	98,000	23,000	98,000	0	210	1			1-265- 6
64.002-5-24.1	Tomalty, Melvin	162,800	28,100	162,800	0	210	1			1-281- 4
76.002-1-51	Tompkins, Donald L.	173,200	22,300	173,200	0	210	1			1-267-11.3
64.034-4-7	Tooly, Deloris	79,000	15,200	79,000	0	220	1			1-211- 2
64.003-1-19	Tooly, Gareth	78,800	17,100	78,800	0	210	1			1-232- 5
76.004-1-12.113	Town of Pierrepont	50,000	50,000	50,000	0	721	8			
52.002-2-30	Town Of Potsdam	15,000	15,000	15,000	0	720	8			8-303-14
53.002-2-2.1	Town Of Potsdam	119,600	119,600	119,600	0	852	8			8-303-15
53.004-1-24	Town Of Potsdam	1,300	1,300	1,300	0	314	8			
53.058-1-1	Town Of Potsdam	1,000	1,000	1,000	0	330	8			
53.058-2-35	Town of Potsdam	51,000	25,000	51,000	0	822	8			8-312- 5
53.058-4-1.1	Town Of Potsdam	500,000	83,600	500,000	0	853	W 8			
76.004-1-12.12	Town Of Potsdam	50,000	50,000	50,000	0	721	8			
76.004-1-12.112	Town of Potsdam	100,000	100,000	100,000	0	721	8			
76.004-2-12	Towne, Jonathan	6,000	6,000	6,000	0	314	1			1-227- 8
76.004-2-14	Towne, Jonathan	111,300	22,100	111,300	0	210	1			1-285- 7
63.003-1-13	Tozzi, Gerard	59,300	59,300	59,300	0	323	1			1-230-15. 1
51.004-2-34	Tracy, Donald	2,300	2,300	2,300	0	311	1			
62.002-2-3.1	Tracy, Donald	46,700	46,700	46,700	0	120	1			1-251- 9
63.001-1-20	Tracy, Donald	8,000	8,000	8,000	0	105	1			1-251-11
63.001-1-21	Tracy, Donald	144,900	78,000	144,900	0	240	1			1-251-10
53.033-3-28	Tracy, Donald J.	152,100	56,800	152,100	0	210	W 1			1-291- 6
76.002-1-7.111	Travis, Betsy L.	121,500	17,200	121,500	0	210	1			1-208-12.11
76.002-2-13	Treanor, James	81,400	7,300	81,400	0	210	1			1-249-12
63.002-1-24	Trejos, David M.	156,900	49,200	156,900	0	240	1			1-257-11
64.033-1-25	Trimm, Adolphus-Estate	22,500	7,100	22,500	0	220	1			1-281- 9
64.033-1-9	Trimm, Adolphus-Estate R.	34,500	4,100	34,500	0	220	1			1-281- 7
65.004-1-19	Trimm, Betty (Estate)	34,500	34,500	34,500	0	323	1			1-281-13
63.004-1-17	Trimm, Carol	10,500	10,500	10,500	0	322	1			1-190- 5. 2
63.004-1-19	Trimm, Carol J.	45,900	45,900	45,900	0	323	1			1-190- 5.12
63.004-1-21	Trimm, Carol Swingle	217,200	140,000	217,200	0	240	1			1-189- 6
53.002-2-44	Trimm, Roy E.	57,800	39,000	57,800	58	240	1			1-277-15
64.034-4-18	Triple A Lumber Inc	245,000	120,700	245,000	0	484	1			1-183- 7. 1
65.003-2-3	Trippany, Thomas	82,100	21,200	82,100	0	210	1			1-233-10
64.004-2-8.113	Trithart, William	31,100	24,500	31,100	0	312	1			
63.001-2-29.11	Trivilino, Carolyn	24,800	11,700	24,800	0	270	1			1-262-1.1
Page Totals	Parcels		37	3,262,000	1,371,600	3,262,000				

Parcel Id	Name	2015	2016		Res Pct	Prp Cls	O C	R S	T C	Account Nbr
		Total Av	Land Av	Total Av						
63.001-1-25	Trivilino, Joseph P.	4,500	4,500	4,500	0	323	1			1-271-14
63.003-1-18.21	Trivilino, Joseph P.	149,900	66,800	149,900	0	240	1			
63.001-2-29.12	Trivilino, Michael	42,000	28,700	42,000	0	270	1			
52.002-2-6	Trombly, Francis	24,500	24,000	24,500	0	312	1			1-208-15
52.002-2-28	Trombly, Francis	176,200	98,500	176,200	0	240	1			1-208-14
64.034-4-6	Tulloch, Gail G.	125,000	42,500	125,000	0	483	1			1-164-11
75.001-4-5	Tulloch, Gail G.	12,600	12,600	12,600	0	314	1			1-169- 7.15
75.001-4-4	Tulloch, Michael	12,600	12,600	12,600	0	314	1			1-169- 7.16
75.001-4-6	Tulloch, Michael	237,800	17,000	237,800	0	210	1			1-169- 7.17
75.001-4-7	Tulloch, Michael	12,900	12,900	12,900	0	314	1			1-169- 7.18
75.001-4-23	Tulloch, Michael	54,200	54,200	54,200	0	323	1			1-169- 7.11
75.001-4-25	Tulloch, Michael	9,500	9,500	9,500	0	322	1			
52.004-1-12.2	Tuper, Dennis	17,400	17,400	17,400	0	322	1			
52.004-1-36.1	Tuper, Dennis E.	31,400	25,400	31,400	0	312	1			1-178-15
52.082-1-9	Tuper, Dennis E.	84,000	17,100	84,000	0	210	1			
52.082-1-10	Tuper, Dennis E.	3,500	3,500	3,500	0	314	1			1-181- 3
64.042-4-16.1	Tuper, Donald	57,200	12,800	57,200	0	210	1			1-282- 3
53.001-1-11.1	Tuper, Shirley E.	40,500	30,900	40,500	0	270	1			1-239-13. 1
76.001-3-8	Turnbull, Alasdair	161,000	45,300	163,000	0	240	1			
64.002-5-23.1	Turner, Peter	241,000	17,000	241,000	0	210	1			1-195-10
64.002-5-23.2	Turner, Peter	12,700	11,900	12,700	0	312	1			
65.001-1-31	Turner, Peter R.	54,200	54,200	54,200	0	323	1			1-241-14. 2
53.025-2-4	Turner, Richard P.	177,400	57,100	177,400	0	210	W 1			1-276- 1
89.002-2-24.11	Tyo, Ronald	64,300	33,900	64,300	0	210	1			1-198-2
89.004-1-28	Tyo-Martin, Jeanne D.	7,000	7,000	7,000	0	314	1			1-235-15
89.004-1-29	Tyo-Martin, Jeanne D.	6,700	6,700	6,700	0	314	1			1-170-14
53.002-2-52	Union Cemetery	15,600	15,600	15,600	0	695	8			
53.072-1-31	Unknown Owner	200	200	200	0	311	1			
53.033-3-22	Up North, LLC	110,000	50,300	110,000	0	260	W 1			1-173- 3
53.003-2-41	Valade, Doreen	108,300	16,300	108,300	0	210	1			1-282-13
41.004-5-13	Vallance, Charles E.	13,100	8,200	13,100	0	210	1			
76.001-2-22.2	Van Blommestein, Jeremy J.	204,800	19,800	204,800	0	210	1			1-275-14. 2
63.003-1-9.1	Van Brocklin, Gerald	48,500	48,500	48,500	0	105	1			1-283- 1. 1
53.004-3-2	VanArsdale, Mikel	89,200	23,400	89,200	0	210	1			1-250- 2
53.082-1-14	VanArsdale, Mikel	4,500	4,500	4,500	0	314	1			1-233- 9
53.058-2-20	Vanarsdale, Xantippe	42,500	2,600	42,500	0	210	1			1-265-10
76.004-1-27.2	Vanatter, Allen	57,800	20,400	57,800	0	210	1			

Page Totals

Parcels

37

2,514,500

933,800

2,516,500

Parcel Id	Name	2015	2016		Res Pct	Prp Cls	O C	R S	T C	Account Nbr
		Total Av	Land Av	Total Av						
64.042-4-5.1	Vanatter, Linda	76,700	3,500	76,700	0	210	1			1-192- 8
63.003-1-9.2	Vanbrocklin, Gerald	15,700	15,700	15,700	0	323	1			1-283- 1.1
63.003-1-10.211	Vanbrocklin, Gerald	82,500	82,500	82,500	0	105	1			
75.001-4-9	Vanbrocklin, Gerald	2,800	2,800	2,800	0	314	1			1-282-14
63.003-1-10.1	Vanbrocklin, Kenneth	111,100	38,200	111,100	0	280	1			1-282-15
76.003-1-45	Vanbrocklin, Stacy L.	60,900	17,000	60,900	0	210	1			
75.002-3-2	VanBrocklin-Poulson, Valerie	88,000	19,900	88,000	0	210	1			
62.002-2-21.1	Vanburen, Thomas Jr.	46,600	46,600	46,600	0	105	W 1			1-288- 1
62.002-2-21.2	Vanburen, Thomas Jr.	260,400	97,600	264,400	0	113	1			
52.004-2-3	VanVleet, Greg P.	46,200	11,600	46,200	0	210	1			1-176- 7
76.002-2-63.1	VanWagner, Kris A.	25,800	25,800	25,800	0	311	1			
77.001-1-38.2	VanWagner, Kris A.	279,000	16,900	279,000	0	210	1			
77.001-1-38.112	VanWagner, Kris A.		5,000	5,000	0	314	1			
53.058-2-34	Varney, Sara	40,000	11,000	40,000	0	210	1			1-201- 3
53.058-3-4	Varney, Sara	1,500	1,500	1,500	0	314	1			1-277- 1
53.004-2-1	Vaska, Lauri	15,400	15,400	15,400	0	314	1			1-169-15
53.004-2-7	Vaska, Lauri	194,200	67,000	194,200	0	240	1			1-283- 7
555.008-28-1	Verizon New York Inc	135,615	0	110,210	0	866	5			5-298- 3
555.008-28-2	Verizon New York Inc	40,361	0	32,800	0	866	5			5-298- 4
555.008-28-3	Verizon New York Inc	8,880	0	7,216	0	866	5			5-298- 5
555.008-28-4	Verizon New York Inc	49,241	0	40,017	0	866	5			5-298- 6
555.008-28-5	Verizon New York Inc	573,134	0	465,767	0	866	5			5-298- 7
674.089-9999-631.900/1881	Verizon New York Inc	362,135	0	362,135	0	836	6			6-296- 4
674.089-9999-631.900/1882	Verizon New York Inc	85,687	0	85,687	0	836	6			6-296- 6
674.089-9999-631.900/1883	Verizon New York Inc	31,112	0	31,112	0	836	6			6-296- 2
674.089-9999-631.900/1884	Verizon New York Inc	25,503	0	25,503	0	836	6			6-296- 3
674.089-9999-631.900/1885	Verizon New York Inc	5,610	0	5,610	0	836	6			6-296- 5
53.066-1-8.1	Vesper, David E.	115,000	32,700	115,000	0	210	1			1-196-15
64.002-4-4.11	Vienneau, Beverley	78,000	78,000	80,000	0	331	1			1-253- 5
64.002-4-56.111	Vienneau, Lloyd	170,000	99,100	170,000	0	431	1			1-283- 9. 1
53.025-2-7.1	Village Of Norwood	500,000	126,600	500,000	0	682	W 8			8-304-13
64.042-4-20	Village Of Potsdam	1,630,000	113,600	1,630,000	0	853	W 8			1-306- 2
64.073-2-1	Village Of Potsdam	785,300	56,000	785,300	0	822	8			
65.003-1-38	Village Of Potsdam	11,100	11,100	11,100	0	322	8			1-305- 6
* 63.001-2-21.1	Villnave, Wayne	33,300	33,300	33,300	0	323	1			1-208- 2
63.001-2-21.2	Villnave, Wayne	94,500	17,300	94,500	0	210	1			
63.001-2-21.11	Villnave, Wayne		33,300	33,300	0	323	1			1-208- 2

Parcel Id	Name	2015		2016		Res Pct	Prp Cls	O C	R S	T C	Account Nbr
		Total Av	Land Av	Total Av	Land Av						
63.003-1-15.1	Villnave, Wayne	65,600	41,700	88,000		59	240		1		1-182- 2.1
63.004-1-9.1	Virgil, Lawrence	86,600	16,900	86,600		0	210		1		1-283-11
76.002-2-60	Visser, Eileen P.	120,800	19,100	148,000		0	210		1		1-285- 2
76.003-1-11.2	Visser, Kenneth D.	149,000	17,100	149,000		0	210		1		
76.002-2-7	Vivlamore, William	16,900	9,700	16,900		0	312		1		1-287-10
76.002-2-59	Vivlamore, William	97,100	8,100	97,100		0	210		1		1-283-15
76.002-2-58	Vivlamore, William L.	9,700	9,600	9,700		0	312		1		1-295- 9
64.034-4-19	Vivlamore Enterproses, Inc	350,000	100,000	350,000		0	484		1		1-192- 4
52.004-1-35.2	Voss, Robert	68,200	16,400	68,200		0	210		1		
64.001-1-31	Voss, William G (LU)	104,500	89,500	104,500		0	240		1		1-284- 3
64.048-1-8	Wade, Paul C.	47,200	25,000	47,200		0	210		1		1-263-12
62.002-2-1	Wagner, Cory T.	79,500	16,300	79,500		0	210		1		1-215- 3
53.082-1-19	Wagstaff, Daisy	59,500	15,500	59,500		0	210		1		1-284- 5
64.033-1-5	Waite, John	52,500	4,900	52,500		0	210		1		1-284- 6
53.004-1-23	Waite, Roy	95,000	5,700	95,000		0	210		1		1-201- 8
64.003-2-23.21	Wal-Mart Real Estate	11,604,500	766,000	11,604,500		0	453		1		1-271-12
64.003-2-22.11	Wal-Mart Stores East, LP	65,000	65,000	65,000		0	330		1		1-282- 1.1
64.003-2-23.1	Wal-Mart Stores East, LP	395,000	395,000	395,000		0	330		1		
63.001-1-3.1	Waldruff, Dale E.	112,500	21,500	112,500		0	215		1		1-261-12
89.004-1-13	Walker, Anthony T.	29,900	11,600	29,900		0	210		1		1-205- 4
63.002-1-3	Walker, Brian A.	94,000	21,000	94,000		0	220		1		1-172- 9
63.034-2-1	Walker, Brian A.	84,500	16,200	84,500		0	210		1		1-214-13
75.002-1-13	Walker, Brian A.	205,000	56,400	205,000		0	421		1		1-284- 2
75.002-1-14	Walker, Brian A.	131,200	16,100	137,000		0	210		1		1-289-10
53.001-1-2.212	Walker, Theodore F.	86,100	18,800	86,100		0	210		1		
52.002-2-9.21	Walrath, Richard Sr.	87,300	16,900	90,300		0	210		1		
65.003-2-67	Walrich, Margaret	72,000	72,000	72,000		0	323		1		1-252-11
64.003-2-3	Walsh, Gregory J.	55,100	23,300	55,100		0	210		1		1-191-10
65.003-2-55.1	Walters, Henry W.	153,400	17,700	153,400		0	210		1		1-222- 3
76.003-1-27.1	Walters, Mark K.	136,500	17,900	136,500		0	210		1		1-244- 1
64.004-2-14	Warburton, Cynthia A.	60,900	16,100	60,900		0	210		1		1-249-11
64.001-4-1.11	Warburton, William Jr.	88,000	88,000	88,000		0	323		1		1-170-10. 2
64.001-4-2	Warburton, William Jr.	168,500	28,000	168,500		0	240		1		1-170-10. 1
76.004-2-20	Ward, Clarence	105,000	16,000	105,000		0	210		1		1-270- 7
63.004-1-58	Ware, Helen	86,700	25,100	86,700		0	210		1		1-268- 8
52.002-2-9.3	Warner, Douglas	42,000	16,900	42,000		0	270		1		
64.028-1-21	Warr, Ryan C.	145,000	17,100	145,000		0	210		1		1-280-14

Page Totals **Parcels** 37 15,410,200 2,138,100 15,468,600

Parcel Id	Name	2015	2016		Res Pct	Prp Cls	O C	R S	T C	Account Nbr
		Total Av	Land Av	Total Av						
64.035-4-1	Washburn, Allen W.	1,600	1,600	1,600	0	314	1			1-289-18
* 64.002-3-15.1	Washburn, Brooks A.	225,800	52,400	225,800	0	240	W	1		1-202- 9
64.002-3-15.11	Washburn, Brooks A.		52,400	225,800	0	240	W	1		1-202- 9
64.033-1-8	Washburn, Brooks A.	2,900	2,900	2,900	0	311		1		1-176-10
64.003-2-30	Waste-Stream Inc	380,000	129,000	380,000	0	710		1		1-172-15
90.001-1-10.2	Waters, Roderick A.	134,900	27,000	179,000	0	240		1		1-257- 6. 2
75.002-1-3	Waters Communications Inc	132,500	36,000	132,500	0	515		1		1-267- 2
52.002-1-4.1	Waterson, Lucille	138,800	69,600	138,800	0	240		1		1-285-5.1
42.001-3-3	Watson, Robert R.	300,000	86,300	307,000	0	281		1		1-170-15.4
53.004-1-30	Wayman, Iva	71,400	11,000	71,400	0	210		1		1-231-15
75.001-2-28.2	WCT Surveyors	52,500	25,000	52,500	0	484		1		
52.001-3-15.1	Weaver, Alice	44,600	16,700	44,600	0	210		1		1-206-10. 2
63.003-1-22	Weaver, David	139,500	18,000	139,500	0	210		1		1-283- 1. 3
65.001-1-8	Weaver, Freddie	70,600	9,900	70,600	0	210		1		1-195- 4
76.002-2-62	Weaver, William	102,000	16,700	102,000	0	210		1		1-284- 8
76.002-2-24	Weaver, William F.	19,100	16,200	19,100	0	312		1		1-213- 3
51.004-2-15	Webb, Arthur P.	35,500	10,800	35,500	0	270		1		1-257- 3
51.004-2-16.22	Webb, Arthur P.	10,400	6,600	10,400	0	312		1		
53.001-1-25.2	Webster, Anna (LU)	77,800	16,500	77,800	0	210		1		
76.004-1-34	Webster, Jeffery H.	11,500	25,000	134,900	0	210		1		1-220- 4. 6
64.003-1-22.21	Webster, Kelly M.	71,100	17,100	71,100	0	210		1		
75.002-2-26	Webster, Kelly M.	18,000	8,000	18,000	0	270		1		1-187- 2. 1
76.004-1-30	Weegar, Robert	29,200	29,200	29,200	0	323		1		1-220-15
63.001-2-27.1	Weekes, Robin L.	48,000	26,600	48,000	0	270		1		1-221-10.1
76.002-1-16	Welch, John	103,400	16,700	103,400	0	210		1		1-191-15
63.001-2-7.12	Weller, Carter J.	91,400	22,000	91,400	0	210		1		
53.082-1-17	Weller, Gloria Ann	94,000	23,200	94,000	0	210		1		1-287- 4
63.003-2-39	Weller, Jacob R.	63,500	23,900	63,500	0	210		1		1-240-14.2
53.003-2-18	Weller, Kevin J.	65,100	47,000	70,100	0	240		1		1-164- 3
53.072-1-36	Weller, Kevin J.	4,000	4,000	4,000	0	314	W	1		
76.001-3-13	Weller, Kevin J.	5,000	5,000	5,000	0	314		1		
53.058-2-2	Weller, Shirley	35,000	3,500	35,000	0	220		1		1-210-11
63.004-1-29	Weller, Shirley	56,200	16,300	56,200	0	210		1		1-259-14
76.002-2-46	Weller, Shirley	108,000	28,000	108,000	0	411		1		1-177-14
76.002-2-53	Weller, Shirley	9,200	9,200	9,200	0	322		1		1-278-11
76.004-1-17.112	Weller, Terry	1,700	1,700	1,700	0	314		1		
76.004-1-15	Weller, Terry L.	12,500	8,200	12,500	0	210		1		1-174-12
Page Totals	Parcels		36	2,540,900	866,800	2,946,200				

Parcel Id	Name	2015	2016		Res Pct	Prp Cls	O C	R S	T C	Account Nbr
		Total Av	Land Av	Total Av						
76.004-1-29.21	Weller, Terry L.	155,000	44,600	155,000	0	240		1		
76.001-1-15.22	Weller, Timothy	140,500	17,400	140,500	0	210		1		
76.001-1-42	Weller, Timothy	15,900	15,900	15,900	0	314		1		
52.004-2-38.1	Wells, Dale J.	75,000	19,200	75,000	0	210		1		1-174-11
76.001-2-22.12	Wells, David	257,200	28,000	257,200	0	240		1		
76.001-2-24.12	Wells, David J.	25,000	23,600	25,000	0	312		1		
76.001-2-23.1	Wells, Jane Baran	154,200	16,300	154,200	0	210		1		1-256- 7
76.004-1-28	Wells, Paul L.	18,900	7,300	18,900	0	270		1		1-287-12
64.003-1-29.112	Wendig, Matthew	165,000	42,000	318,700	0	220		1		
63.003-2-26.12	Wentworth, Mark D.	188,800	22,000	188,800	0	210		1		
52.004-1-3.1	Wert, Mary	170,100	88,000	170,100	0	240		1		1-287-14
63.002-2-20	West Potsdam Cemetery	16,900	16,300	16,900	0	695	8			8-315-4
63.002-1-9.1	West Potsdam Vol Fire Dept	225,000	131,600	225,000	0	534	8			8-315- 3
63.002-2-25.2	West Potsdam Vol Fire Dept	7,100	6,800	7,100	0	312	8			
63.033-1-2.1	West Potsdam Vol Fire Dept	175,000	40,000	175,000	0	662	8			
76.004-1-46.2	Westall, Paul S.	62,000	21,600	62,000	0	270		1		
63.004-1-37.2	Westerling, Clifford	196,900	47,600	196,900	0	240		1		
89.002-2-34.1	Weston, Leroy	86,100	16,800	86,100	0	210		1		1-288- 5
64.033-1-22.2	Weston, Nathan P.	81,700	11,500	81,700	0	210		1		1-295-12
77.001-1-65	Whalen, Jason	9,000	9,000	34,000	0	312		1		
53.003-1-16	Wheeler, Carol F. (LU).	92,500	14,900	92,500	0	210		1		1-288-10
63.002-2-12	Wheeler, Gary	58,800	39,700	58,800	0	240		1		1-288- 6
53.003-1-17.2	Wheeler, John	98,500	17,000	98,500	0	210		1		
53.003-1-17.11	Wheeler, John L.	68,200	68,000	68,200	0	312		1		1-288- 9
53.003-1-24	Wheeler, John L.	5,500	5,500	5,500	0	322		1		
51.004-2-21.12	White, Debra	99,800	20,400	99,800	0	210	W	1		1-164-14.3
53.003-2-25.1	White, Joseph V.	99,200	15,700	99,200	0	210	W	1		1-244-11
53.072-1-26	White, Joseph V.	35,000	8,400	35,000	0	270		1		1-260- 1
76.002-1-11.31	White, Matthew P.	24,500	24,500	24,500	0	314		1		
64.003-1-27	White, Nicholas R.	89,200	16,000	89,200	0	210		1		1-268- 7
51.004-2-29	White, Randolph	67,900	8,000	67,900	0	210		1		1-286-13
65.055-1-2	White, Robert Jr.	93,300	16,300	93,300	0	210		1		1-215-10
53.002-2-13	White, Terry L.	46,700	10,300	46,700	0	210		1		1-208- 7
51.004-2-36	White, Warren	27,000	16,000	27,000	0	270		1		1-289- 2
64.003-1-33.112	Widewaters Potsdam Rt11 Co LLC	290,000	290,000	290,000	0	330		1		
76.002-2-30.1	Widmann, Charles R.	78,800	19,900	78,800	0	210		1		1-168-10
53.032-1-25.1	Wilber, Thomas F.	124,000	10,900	124,000	0	210		1		1-282- 5

Parcel Id	Name	2015	2016		Res Pct	Prp Cls	O C	R S	T C	Account Nbr
		Total Av	Land Av	Total Av						
76.001-2-9	Wilbur, Patrick F.	160,000	13,100	161,500	0	210	1			1-180-13
76.001-2-11.2	Wilbur, Patrick F.	3,000	2,500	3,000	0	312	1			
75.001-2-7.121	Wilkinson, Mary E.	113,900	18,700	113,900	0	210	1			
53.003-1-4	Willard, Carol	1,500	1,500	1,500	0	323	1			1-293- 4
65.055-2-2	Willard, Samantha	5,700	5,200	5,700	0	312	1			1-261- 8
65.055-2-4	Willard, Samantha	78,000	16,000	78,000	0	210	1			1-259- 2
52.002-2-9.112	Willette, Kevin	28,000	18,200	28,000	0	910	1			
75.001-2-30	Williams, Cheryl L.	83,600	17,200	83,600	0	210	1			
53.004-1-14.12	Williams, David	194,200	21,300	194,200	0	210	W 1			
76.002-1-11.111	Williams, Dennis J.	19,500	19,500	19,500	0	323	1			1-205-13
64.044-2-13	Williams, Derek	85,000	19,500	85,000	0	484	1			1-200-11
64.044-2-18	Williams, Alexa Jo-(Estate)	71,900	10,700	71,900	0	210	1			1-289- 9
76.052-1-1	Williams, James A.	12,400	12,400	12,400	0	314	1			
76.052-3-1	Williams, James A.	222,200	22,200	222,200	0	210	1			
76.002-2-27	Williams, James R.	89,800	7,500	89,800	0	210	1			1-269- 6
53.040-1-2	Williams, Julie	59,700	96,400	98,400	0	270	W 1			1-204-12
53.002-7-3	Williams, Lewis M.	172,000	17,700	172,000	0	210	1			
53.002-2-40	Williams, Mark	77,500	12,400	77,500	0	210	1			1-289- 7
54.003-1-25.1	Williams, Matthew	47,500	17,000	58,000	0	210	1			1-256- 3
64.034-4-3	Williamson, Howard	177,000	81,100	177,000	0	484	1			1-294- 8
53.003-2-50	Willmart, Brian	97,100	17,000	97,100	0	210	1			
53.003-2-48	Willmart, Roger-LU J.	35,000	35,000	35,000	0	322	W 1			1-289-12. 1
53.003-2-49	Willmart, Roger-LU J.	78,500	12,000	78,500	0	210	1			1-289-12. 2
89.004-1-11	Wilmot, Marjorie	24,700	12,100	24,700	0	210	1			1-165-10
77.001-1-22.1	Wilson, Allen	71,400	21,400	71,400	0	210	1			1-229- 6
63.004-1-35.2	Wilson, Amy L.	16,000	15,500	16,000	0	312	1			
42.003-2-24.2	Wilson, Edward	129,700	17,000	129,700	0	210	1			1-200- 6. 3
52.002-1-24.2	Wilson, Jessica L.	149,500	30,000	149,500	0	210	1			
63.004-1-34	Wilson, Robert K.	70,400	13,700	70,400	0	210	1			1-290- 4
63.004-1-35.1	Wilson, Robert K.	25,200	25,200	25,200	0	323	1			1-290- 1
52.004-1-10.1	Wimmer, Ingrid	88,700	28,400	88,700	0	210	1			1-290- 6
42.003-2-30.12	Wing, Glenn B.	65,600	17,800	65,600	0	210	1			
63.001-1-3.2	Wise, Herbert	30,800	16,500	30,800	0	270	1			
63.003-2-24	Woodford, Alice	159,500	16,800	159,500	0	210	1			1-194-11
63.003-2-43	Woodford, Alice		14,100	14,100	0	314	1			
53.004-2-20.2	Woodward, Barry	15,000	15,000	15,000	0	330	1			
53.033-3-41	Woodward, Barry	73,000	9,300	73,000	0	210	1			1-291-7
Page Totals	Parcels		37	2,832,500	746,900	2,897,300				

Parcel Id	Name	2015	2016		Res Pct	Prp Cls	O C	R S	T C	Account Nbr
		Total Av	Land Av	Total Av						
53.066-1-14	Woodward, Barry	55,000	25,000	55,000	0	431	1			1-203- 9
53.033-3-46	Woodward, Craig	144,900	76,600	144,900	0	210	W 1			1-292- 3
53.025-2-14	Woodward, Elizabeth (Estate).	2,500	2,500	2,500	0	314	1			1-291-7
53.025-2-15	Woodward, Elizabeth (Estate).	2,500	2,500	2,500	0	314	1			1-291-7
53.002-2-49	Woodward, Thomas R.	1,500	1,500	1,500	0	314	1			
65.003-1-72	Woodworth, Craig	238,900	18,900	238,900	0	210	1			
41.004-5-16	Worster, Gilford	17,600	6,500	60,000	0	210	1			
41.004-5-15	Worster, William	51,800	35,400	51,800	0	271	1			
65.053-2-9	Wright, Dorothy (Estate)	21,000	9,000	21,000	0	210	1			1-292- 7
51.004-2-1.2	Wright, Craig	120,200	16,500	120,200	0	210	1			
63.002-2-18	Wright, David	151,700	11,000	151,700	0	210	1			1-292- 6
65.003-2-2.1	Wright, Michael	18,000	13,500	18,000	0	312	1			1-291- 2
65.003-1-73	Wu, Weiming	225,000	18,800	225,000	0	210	1			
42.001-2-4	Wyatt, Alonzo III.	229,500	29,000	229,500	0	240	1			1-220- 5
63.003-2-14.1	Wynne, Mark	68,200	42,200	68,200	0	240	1			1-292-11
64.042-4-7	Yette, Jeffrey	34,100	5,100	34,100	0	210	1			1-229-11
64.042-4-6	Yette, Jerald W.	500	500	500	0	311	1			
64.003-1-5	Yette, Michael J.	59,100	12,500	59,100	0	210	1			1-200-15
76.003-1-34	YNYH LLC	1,000	1,000	1,000	0	323	1			
76.004-2-27	Youmell, Paula M.	114,500	16,300	114,500	0	210	1			1-231- 3
53.032-1-33	Young, Isabelle A.	83,500	13,700	83,500	0	210	1			1-203-15
75.001-4-2	Youngs, Timothy	106,000	18,900	106,000	0	210	1			
75.001-4-3.1	Youngs, Timothy	46,000	12,800	46,000	0	312	1			1-169- 7.14
75.001-4-3.2	Youngs, Timothy E.	50,000	16,800	50,000	0	270	1			
64.048-1-14	Your Hometown Inc	1,000	1,000	1,000	0	311	1			1-210- 2
64.048-1-15	Your Hometown INC	103,000	23,500	103,000	0	220	1			
64.001-2-4	Yu, Zhenxin	190,000	21,000	190,000	0	210	W 1			1-284-14
52.004-2-35	Zabetta, Raymond	152,000	17,100	152,000	0	210	1			1-229- 9. 2
42.003-2-26	Zayka, Karen	141,200	21,000	141,200	0	210	1			1-289- 6
75.002-1-10	Zeh, John P. III.	168,000	40,000	168,000	0	472	1			1-295- 3
53.003-1-28	Zeledon, Anthony	1,400	1,400	1,400	0	323	1			
52.003-1-33	Zevos, Denise	3,400	3,400	3,400	0	314	1			1-293- 3
52.004-1-26.11	Zevos, Denise(LU) M.	130,200	68,000	130,200	0	240	1			1-293- 2
64.001-2-42	Zhang, Zhenjun	162,200	22,100	162,200	0	210	W 1			
41.004-2-4	Zimmerman, Jeffrey	17,400	17,400	17,400	0	322	1			1-221-14
52.002-1-4.2	Zoanetti, Anthony	132,700	31,100	132,700	0	240	1			1-285-5.2

Parcel Id	Name		2015 Total Av	----- Land Av	2016 ----- Total Av	Res Pct	Prp Cls	O C	R S	T C	Account Nbr
65.055-2-3	Zuhlsdorf, Sandra L.		91,000	16,000	91,000	0	210	1			1-241- 1
Town Outside Village Totals		Parcels	3,075	328,153,294	88,255,275	334,582,003					
Town Grand Totals		Parcels	5,510	1,037,923,049	147,261,175	1,051,786,733					
Report Totals		Parcels	5,510	1,037,923,049	147,261,175	1,051,786,733					

Parcel Id	Name	2015	2016		Res Pct	Prp Cls	O C	R S	T C	Account Nbr
		Total Av	Land Av	Total Av						
42.058-3-1	Scruggs, Samuel L.	8,300	8,300	8,300	0	311	1			1-138- 9
42.058-3-2	Parow, Eleanor	54,000	8,800	54,000	0	210	1			1-144- 9
42.058-3-3	Burkett, Harry M.	50,400	9,800	50,400	0	210	1			1-147- 4
42.058-3-4	Henry, John	64,000	13,500	64,000	0	210	1			1-115-12
42.058-3-5	Henry, John	4,700	4,700	4,700	0	311	1			1-115-13
42.058-3-6	Sovie, Marialyce L.	92,400	12,400	92,400	0	210	1			1-118-13
42.058-4-1.1	Kuenzler, Julie	87,200	19,100	87,200	0	120	1			1-147- 2
42.058-4-1.21	Kuenzler, Brent	84,900	84,900	84,900	0	105	W	1		
42.058-4-1.22	Kuenzler, Brent	210,700	18,000	210,700	0	210	W	1		
42.058-4-2	Raymonda, Josh	8,000	8,000	8,000	0	311	1			1-154-12
42.058-4-3	Sweet, Alan E.	80,300	8,500	80,300	0	210	1			1-131- 5
42.058-4-4	Chandler-Smith, Cynthia	99,100	14,100	99,100	0	210	1			1-152-15
42.058-4-5	Cotter, Mary S.	89,100	8,200	89,100	0	210	1			1-147- 3
42.058-4-6	Bastille, Richard	102,900	8,800	102,900	0	210	1			1-153-15
42.058-4-7	Martin, Marie (LU).	99,200	13,700	94,200	0	210	1			1-137- 4
42.058-4-8	Simons, Scott D.	123,700	10,300	123,700	0	210	1			1-143- 2
42.058-4-9	Boyd, Elizabeth C.	77,000	7,600	77,000	0	210	1			1-135- 7
42.065-1-1.111	Strong, Henry (LU)	71,400	9,800	71,400	0	210	1			1-142-14
42.065-1-2	Wolstenholme, Rodney K.	92,400	14,000	92,400	0	210	1			1-156-14
42.065-1-3	Potocar, Kenneth	4,500	4,500	4,500	0	311	1			1-138-14
42.065-1-4	Potocar, Kenneth	79,400	10,200	79,400	0	210	1			1-138-15
42.065-1-5	Ashley, Brittany L.	86,100	10,300	86,100	0	210	1			1-138-10
42.065-1-6	Brown, Timothy	93,400	10,200	93,400	0	210	1			1-154-13
42.065-1-7	Murray, Jessica L.	88,700	13,500	88,700	0	210	1			1-153-12
42.065-1-8	Stone-Tebo, Paula K.	4,500	4,500	4,500	0	311	1			1-152- 8
42.065-1-9	Tebo, Stephen J.	80,200	10,800	80,200	0	220	1			1-152- 5
42.065-1-10	Stone-Tebo, Paula K.	114,400	8,500	114,400	0	210	1			1-152- 9
42.065-1-11	Richards, Michael	82,000	10,200	82,000	0	210	1			1-152- 6
42.065-1-12	Nezenon, Kriston A.	4,000	4,000	4,000	0	311	1			1-152-12
42.065-1-13	Nezenon, Kriston A.	72,400	8,300	75,400	0	210	1			1-152-11
42.065-1-14	Colby, Dale R.	89,100	8,900	89,100	0	210	1			1-116- 7
42.065-1-15	Woodward, Thomas R.	81,600	9,600	81,600	0	210	1			1-155- 4
42.065-1-16	Sullivan, Sheila	68,200	14,100	68,200	0	210	1			1-151-12
42.065-1-17	Cook, Richard M.	53,000	7,700	53,000	0	210	1			1-118-15
42.065-1-18	Pollock, Susan M.	68,100	7,700	68,100	0	210	1			1-137-12
42.065-1-19	Sutter, James S.	14,200	6,900	14,200	0	312	W	1		
42.065-1-20	Village Of Norwood	22,500	22,500	22,500	0	330	8			8-307- 8

Parcel Id	Name	2015	2016		Res Pct	Prp Cls	O C	R S	T C	Account Nbr
		Total Av	Land Av	Total Av						
42.065-1-23	Scott, Thomas	118,100	10,000	118,100	0	210	1			1-147-10
42.065-1-24	Wilkinson, Robin S.	104,000	10,400	104,000	0	210	1			1-156-3
42.065-1-25	Merritt, Dane F.	88,400	8,700	88,400	0	210	1			1-148-8
42.065-1-26	Hartman, Steven	83,000	7,800	83,000	0	210	1			1-128-10
42.065-1-27	Marks, Peter	25,200	7,800	25,200	0	210	1			1-140-11
42.065-1-28	Village of Norwood	17,200	17,100	17,200	0	331	8			
42.065-1-29	Dale, Robert	55,000	8,400	55,000	0	220	1			1-142-5
42.065-1-30	Murray, Deborah	62,000	9,700	62,000	0	210	1			1-136-6
42.066-1-2	Hardy, Brendon	86,100	9,400	86,100	0	210	1			1-115-15
42.066-1-3	Hardy, Brendon J.	3,700	3,700	3,700	0	311	1			1-148-14
42.066-1-4	Siskind, Paul	120,800	26,400	120,800	0	210	1			1-130-7
42.066-1-5	Quandt, Daniel	120,800	15,100	216,100	0	210	1			1-156-4
42.066-1-6	LeRoux, Ronald Jr.	85,000	8,500	85,000	0	210	1			1-156-5
42.066-1-7	Zagobelny, Michael	114,400	15,100	114,400	0	210	1			1-129-11
42.066-1-8	Lashomb, Mary Ellen	62,500	6,400	62,500	0	210	1			1-142-3
42.066-1-9	Vieths, Edward D.	93,200	10,400	93,200	0	210	1			1-122-13
42.066-1-10	Forney, James C.	91,900	8,500	96,900	0	210	1			1-137-11
42.066-1-11	Lamora, Jacqueline A.	96,900	7,100	96,900	0	210	1			8-314-8
42.066-1-12	Hann, Richard C.	66,000	16,000	66,000	0	230	1			1-129-8
42.066-1-13	Fetter, Kent	174,300	18,500	174,300	0	210	1			1-147-5
42.066-2-1	Tribou, Sara C.	87,200	11,700	68,500	0	210	1			1-153-9
42.066-2-2	Norwood Plumbing Co	100,900	41,300	100,900	0	484	1			1-141-13
42.066-2-3	Carkner, Loretta-LU	73,900	8,800	73,900	0	210	1			1-140-14
42.066-2-4	Sultzer, Judy	74,100	8,800	74,100	0	210	1			1-150-2
42.066-2-5	Boyd, Andrew M.	61,000	8,900	61,000	0	220	1			1-123-10
42.066-2-6	Dillon, James P. Jr.	132,000	7,800	132,000	0	210	1			1-149-8
42.066-2-7	Hinkley, Gregory	82,400	10,900	82,400	0	210	1			1-132-9
42.066-2-8	Anson, Timothy	65,000	7,800	65,000	0	210	1			1-119-10
42.066-2-9	Todd, Benjamin R.	58,800	7,800	58,800	0	220	1			1-150-7
42.066-2-10	Todd, Mary Ellen	48,300	6,000	48,300	0	210	1			1-129-15
42.066-2-11	Ballan, Robert	68,100	16,600	68,100	0	210	1			1-128-4
42.066-2-12	Laplante, Frederick E.	65,000	6,900	65,000	0	210	1			1-134-13
42.066-2-13	David, Alice	51,500	6,900	53,000	0	210	1			1-148-3
42.066-2-15	United Church Of Christ	279,100	9,600	279,100	0	620	8			8-313-4
42.066-2-16	Deshane, Kevin	58,500	5,000	58,500	0	220	1			1-144-15
42.066-2-17.1	O'Brien, Shawn M.	62,000	6,900	62,000	0	210	1			1-157-15
42.066-2-18	Myers, Robert M.	64,500	10,400	64,500	0	483	1			1-132-3
Page Totals	Parcels		37	3,100,800	407,100	3,183,900				

Parcel Id	Name	2015	2016		Res Pct	Prp Cts	O C	R S	T C	Account Nbr
		Total Av	Land Av	Total Av						
42.066-2-19	Cota, Patsy	53,300	8,300	53,300	0	210	1			1-140- 1
42.066-2-20	Lesyk, Christina H.	78,200	6,600	78,200	0	210	1			1-132- 5
42.066-2-21	Fearlbridge Enterprises, LLC	70,400	5,600	70,400	0	210	1			1-122- 9
42.066-2-22	Mackey, Patrick W.	46,200	7,800	46,200	0	210	1			1-154- 1
42.066-2-23	Williams, Julie	54,500	6,700	54,500	0	220	1			1-132- 6
42.066-2-24	Weaver, Scott	64,500	8,500	64,500	0	210	1			1-139-13
42.066-2-25	Post, Dolores	79,800	8,800	79,800	0	210	1			1-144- 8
42.066-2-26	Haas, Terry	69,300	8,600	69,300	0	210	1			1-136- 1
42.066-2-27	Dupuis, Meagan L.	68,500	4,200	68,500	0	210	1			1-137- 2
42.066-2-28	Shoen, Thomas	74,000	5,200	74,000	0	210	1			1-116- 4
42.066-2-29	Agnew, Peggy Sue	49,400	7,700	49,400	0	210	1			1-133-11
42.066-2-30	Leigh, Christina A.	58,200	8,500	77,000	0	210	1			1-144- 5
42.066-2-31	Reed, Andrew	56,500	11,100	56,500	0	210	1			1-129- 9
42.066-2-32	Burke, Anson A.	88,000	11,800	88,000	0	210	1			1-152-14
42.066-2-33	Weems, Christopher	67,200	8,500	67,200	0	210	1			1-118-11
42.066-2-34	Olson, Eric	26,200	8,500	26,200	0	210	1			1-146-11
42.066-2-35	McDonald, Daniel	60,000	13,500	60,000	0	210	1			1-139-15
42.066-2-36	St Lawrence County	2,400	2,400	2,400	0	311	1	R		
42.066-4-2	Cota, Roderick	68,600	16,000	92,600	0	210	1			1-155- 1
42.066-4-3	Longest, Keron	44,600	7,600	44,600	0	210	1			1-136- 2
42.066-4-4	Bailey, Patricia	73,500	7,000	73,500	0	210	1			1-159- 5
42.066-4-5	Gonyea, Maureen A.	68,200	8,500	68,200	0	210	1			1-120- 6
42.066-4-6	Ober, Richard	104,000	13,400	104,000	0	210	1			1-135- 4
42.066-4-7	Relyea, Cherry L.	68,100	5,400	68,100	0	210	1			1-146- 4
42.066-4-8	McCauley, Edward-F (LU)	2,900	2,900	2,900	0	311	1			1-118- 6
42.066-4-9	McGinnis, James	99,600	12,100	99,600	0	210	1			1-146- 7
42.066-4-10	Bromley Robert J, Barbara A.	43,100	7,500	43,100	0	210	1			1-153- 7
42.066-4-11	McCauley, Edward F (LU)	77,300	7,500	77,300	50	220	1			1-118- 7
42.066-4-12	Fenton, David H.	88,200	7,500	88,200	0	210	1			1-143- 3
42.066-4-13	Herne, Ann	70,000	7,500	70,000	0	210	1			1-130- 5
42.066-4-14	Smith, Andrew W.	126,500	7,500	126,500	0	210	1			1-146- 3
42.066-4-15	Adams, Abram	83,500	8,300	83,500	0	210	1			1-145- 5
42.066-4-16	Colbert, Larry J. (LU).	48,200	4,900	48,200	0	210	1			1-121- 6
42.066-4-17	Griswold, Robert & Avril	110,000	31,200	110,000	30	411	1			1-139- 9
42.066-4-18	Morgan, Charles B.	85,600	7,000	95,600	0	210	1			1-140- 8
42.066-4-19	Donahue, Kelly P.	57,800	9,300	57,800	0	210	1			1-146-10
42.066-4-20	Searles, Richard	64,400	8,800	64,400	0	210	1			1-123- 2
Page Totals	Parcels	37	2,450,700	322,200	2,503,500					

Parcel Id	Name	2015	2016		Res Pct	Prp Cls	O C	R S	T C	Account Nbr
		Total Av	Land Av	Total Av						
42.066-4-21	St.Pier, Jacqueline A.	46,200	7,800	46,200	0	210	1			1-151-10
42.066-4-22	Lewis, Colleen M.	72,000	9,600	72,000	0	210	1			1-135-12
42.066-4-23	Mackey, Philip	3,000	3,000	3,000	0	311	1			1-146-14
42.066-4-24	Mackey, Philip	59,800	10,800	59,800	0	210	1			1-146-13
42.066-4-25	Halpern, Leonard J.	79,800	5,400	79,800	0	210	1			1-129- 5
42.066-4-26	Haggett, Leslie	80,800	5,500	80,800	0	210	1			1-145-12
42.066-5-1	Countryside ALF, LLC	180,000	45,000	120,000	0	486	1			1-127- 1
42.066-5-2	Mooney, David	84,000	9,600	84,000	0	481	1			1-115- 5
42.066-5-3	Northern Mechanicals Inc.	82,400	16,300	82,400	0	484	1			1-141- 9
42.066-5-4./1	Baldwin Acres Inc	1,500,000	0	1,500,000	0	411	8			
* 42.066-5-4.1	Baldwin Acres Inc	23,900	23,900	23,900	0	411	1			1-141-12
42.066-5-4.11	Baldwin Acres Inc		23,900	23,900	0	411	1			1-141-12
42.066-5-4.12	Baldwin Acres, Inc		16,300	1,052,800	0	411	1			
42.066-5-6	LaRose, Patricia-LU C.	86,100	10,900	86,100	0	210	1			1-134-15
42.066-5-7	Deon, Donald	29,900	7,600	29,900	0	210	1			1-119- 8
42.066-5-8	Vanatter, Gloria M.	52,800	7,500	52,800	0	210	1			1-115-11
42.066-5-9	Osoway, Alice M.	51,300	4,900	51,300	0	210	1			1-132-12
42.066-5-10	Eng, George	89,200	8,200	89,200	0	210	1			1-123- 6
42.066-5-11.1	Fiacco, Jean-Estate	48,000	9,000	48,000	0	220	1			1-125- 9
42.066-5-12.1	Blair, Carol B.	55,000	14,900	55,000	0	220	1			1-127- 8
42.066-5-13	Village Of Norwood	5,900	5,900	5,900	0	330	8			8-304- 8
42.066-5-14	Lashomb, Lynn Patrick	76,400	4,700	76,400	0	482	1			1-146-12
42.066-5-15	Lashomb, Lynn P.	1,600	1,600	1,600	0	330	1			1-132-15
42.066-5-16	Weller, Carter J.	52,100	7,500	52,100	0	482	1			1-147-15
42.066-6-6.1	Colbert, Daniel J.	67,000	10,500	67,000	0	220	1			1-143- 5
42.066-6-7.1	Kinnear, Joanne M.	92,500	9,000	92,500	0	210	1			1-134- 1
42.066-6-8.1	Palmer, Arthur R.	68,200	6,600	68,200	0	210	1			1-120- 8
42.066-6-9.1	Penepent, David R.	90,000	9,700	90,000	0	210	1			1-120- 9
42.066-6-11	Guenther, Adam S.	73,800	9,900	73,800	0	210	1			1-147- 8
42.066-6-12	Lepage, Pauline	86,100	9,400	86,100	0	210	1			1-135- 8
42.066-6-13	Hann, Richard	83,000	11,000	83,000	0	210	1			1-129- 7
42.066-6-14	Oakes, Robert	94,400	6,100	94,400	0	210	1			1-147- 6
42.066-6-15	Norwood United MethodistChurch	245,000	19,400	245,000	0	620	8			8-312-10
42.066-6-15./1	Norwood United MethodistChurch	285,000	0	285,000	0	612	8			8-312-12
42.066-6-15./2	Norwood United MethodistChurch	90,000	0	53,900	0	210	8			8-313- 7
42.066-6-16	St Philips Episcopal Church	93,400	10,100	40,000	0	210	1			1-150-11
42.066-6-17	Labier, Paul R.	85,500	8,900	85,500	0	210	1			1-142- 8
Page Totals	Parcels	36	4,190,200	346,500	5,117,400					

Parcel Id	Name	2015	2016		Res Pct	Prp Cls	O C	R S	T C	Account Nbr
		Total Av	Land Av	Total Av						
42.066-6-18.11	Norwood Public Library	246,600	19,800	246,600	0	611	8			1-122-15
42.066-6-18.22	Rourk, Patrick	106,000	12,100	106,000	0	210	1			
42.066-6-19	Laramay, Jerry	59,500	7,800	59,500	0	210	1			1-134-14
42.066-6-20	Ramsay, Marcy H.	61,400	5,900	61,400	0	210	1			1-159- 4
42.066-6-21	Norwood Historical/Museum , Association	116,600	8,900	116,600	0	681	8			8-304-11
42.066-6-22	Myers, Robert	79,300	9,100	79,300	0	430	1			1-143-10
42.066-6-23.1	Fregoe, John	3,000	3,000	3,000	0	311	1			1-120-13
42.066-6-23.2	Nesbitt, Thomas	2,200	2,200	2,200	0	311	1			
42.066-6-23.3	Myers, Robert	1,900	1,900	1,900	0	311	1			
42.066-6-24	Fregoe, John	55,000	15,900	55,000	0	422	1			1-153- 6
42.066-6-25	Nesbitt, Thomas	115,300	12,700	116,000	0	220	1			1-154- 4
42.066-6-26.1	Phippen, Steven	90,200	9,200	90,200	0	210	1			1-151- 8
42.066-6-27.1	Labarge, James	95,600	6,500	95,600	0	210	1			1-151- 7
42.066-6-28	Jones, Mary	91,400	8,900	91,400	0	210	1			1-157- 8
42.066-6-29	Purvis, Diane	88,700	7,100	88,700	0	210	1			1-128- 6
42.066-6-30	Nocerino, Mary	92,200	7,900	92,200	0	210	1			1-155- 6
42.066-6-31	Andrews, Kenneth B.	102,900	8,900	102,900	0	210	1			1-135-14
42.066-6-32	Sabad, Joseph	75,000	9,800	75,000	0	210	1			1-156-11
42.066-6-33	Fleet Techniques Inc	25,000	13,600	25,000	0	432	1			1-118- 1
42.066-6-34	Docker, Robert K.	96,100	7,800	96,100	0	215	1			1-143- 7
42.066-6-35	Raquette Valley Habitat	5,400	5,400	5,400	0	311	1			1-143- 6
42.066-7-1	Mccoy, Peter M.	50,500	8,500	50,500	0	210	1			1-132-13
42.066-7-2	Briggs, David	48,300	8,500	48,300	0	210	1			1-123-11
42.066-7-3	Beattie, Rollin	36,600	8,400	36,600	0	210	1			1-116- 5
42.066-7-4	Lobello, Sherry	50,400	8,500	50,400	0	210	1			1-120- 1
42.066-7-5	Chapin, Harold E.	67,200	13,100	67,200	0	210	1			1-120- 2
42.066-7-6	Jay, Patrick	62,400	8,500	62,400	0	210	1			1-145- 7
42.066-7-7	Carvill, Ann & John	94,000	10,600	97,000	0	210	1			1-158- 7
42.067-3-5.1	Orologio, Dominick	41,000	6,100	41,000	0	210	1			1-142- 7
42.067-3-6	Vari, John	31,500	9,600	31,500	0	270	1			
42.072-2-1.1	Knowlton & Sons Inc	224,700	94,700	224,700	0	283	W 1			1-120-14
42.072-2-2.1	Village Of Norwood	254,000	23,600	254,000	0	845	8			999-031
42.073-1-1	Village Of Norwood	176,400	46,400	176,400	0	853	W 8			8-304-5
42.073-2-1	Whittier, Sharon	66,200	10,900	66,200	0	210	1			1-132- 7
42.073-2-4	Chartrand, Michael	70,400	11,300	70,400	0	210	1			1-138- 5
42.073-2-5	Walsh, Brian	81,900	9,700	81,900	0	210	1			1-144-13
42.073-2-6	Keith, Deborah	52,000	8,400	52,000	0	210	1			1-158-12

Parcel Id	Name	2015	2016		Res Pct	Prp Cls	O C	R S	T C	Account Nbr
		Total Av	Land Av	Total Av						
42.073-2-7	Tebo, Kathryn Anne	81,900	8,400	81,900	0	210	1			1-152-10
42.073-2-8	Swan, Joseph H.	99,600	13,500	99,600	0	210	1			1-152- 3
42.073-2-9	Tebo, Mark	84,900	12,600	84,900	0	210	1			1-136- 7
42.073-2-12	Divincenzo, Michael	45,000	12,700	70,000	0	411	1			1-149- 6
42.073-2-13	Divincenzo, Michael	112,900	9,300	123,300	0	210	1			1-123- 9
42.073-2-14	Carista, Courtney	54,000	10,300	54,000	0	220	1			1-134-11
42.073-2-15	Boswell, Carroll W.	52,100	12,300	54,100	0	210	1			1-148-11
42.073-2-16	DiVincenzo, Michael P.	83,000	11,300	83,000	0	210	1			1-134-10
42.073-2-17	Wilson, Mary Renee	74,000	10,900	74,000	0	210	1			1-119- 1
42.073-2-18	Lavine, Scott	92,400	8,500	92,400	0	210	1			1-131- 8
42.073-2-19.1	Rude, David L.	62,000	8,100	62,000	0	210	1			1-133- 4
42.073-2-20.1	DiVincenzo, Michael P.	56,000	10,300	56,000	0	220	1			1-123- 8
42.073-2-21	Irish, Timothy	72,400	8,300	72,400	0	210	1			1-128-12
42.073-2-22	Boprey, Michael	75,000	11,100	73,000	0	210	1			1-134- 3
42.073-2-23	Loomis, Harold	29,800	8,800	29,800	0	210	1			1-155-15
42.073-2-24	Colby, Philip J.	57,800	11,000	57,800	0	210	1			1-121- 2
42.073-2-25	Besaw, James J.	68,000	7,500	68,000	0	210	1			1-159-14
42.073-2-26	Lafleur, Kevin	19,000	4,200	19,000	0	312	W 1			1-153- 3
42.073-2-27	Lafleur, Kevin L.	114,400	7,900	114,400	0	210	W 1			1-157- 7
42.073-2-29	Claffin, Cathy C.	40,500	7,700	40,500	0	210	1			1-153- 4
42.073-2-30	Cota, Chester L. II.	58,500	7,700	58,500	0	210	1			1-153- 2
42.073-2-31	Colby, Larry W.	57,200	7,700	57,200	0	210	1			1-158- 6
42.073-2-32	Bond, Brian	50,000	6,600	50,000	0	210	1			1-126- 5
42.073-2-33	Pierce, Louise	42,100	6,600	42,100	0	210	1			1-144- 6
42.073-2-34	Fanelli, Timothy C.	67,200	8,200	67,200	0	210	1			1-156- 6
42.073-2-35.11	Eurto, Paul A.	50,400	8,200	48,700	0	210	1			1-159- 3
42.073-2-35.12	LaFleur, Terry	5,900	5,900	5,900	0	311	W 1			
42.073-2-36	Sutter, James	72,100	6,700	72,100	0	210	W 1			1-152- 2
42.073-2-38.1	Purvis, John	6,300	6,300	6,300	0	314	1			1-149- 1
42.073-2-38.2	Scott, Thomas	500	500	500	0	311	1			
42.073-2-38.3	Wilkinson, Brian	500	500	500	0	311	1			
42.073-3-1	Loomis, Virginia	20,800	3,900	20,800	0	210	1			1-136- 4
42.073-3-2	Emburey, Stephen Neil	37,300	4,200	37,300	0	210	1			1-124- 8
42.073-3-3.1	Brabon, Harry (LU).	64,400	10,800	64,400	0	210	1			1-117-13
42.073-3-4	Cassell, Robert J.	63,000	8,200	63,000	0	210	1			1-123-12
42.073-3-5	Fullerton, John	85,000	12,800	85,000	0	210	1			1-149-12
42.073-3-6.1	New York State	225,200	23,100	225,200	0	614	8			1-131- 7
Page Totals	Parcels		37	2,281,100	322,600	2,314,800				

Parcel Id	Name	2015	2016		Res Pct	Prp Cts	O C	R S	T C	Account Nbr
		Total Av	Land Av	Total Av						
42.073-3-8	Garrow, Anthony S.	44,000	9,500	44,000	0	210	1			1-120- 3
42.073-3-9	Bond, Stephen P.	78,500	4,500	78,500	0	210	1			1-141- 2
42.073-3-10	Kirka, James J. Jr.	30,100	5,200	30,100	0	210	1			1-157-13
42.073-3-11	Burrows, Thelma (LU).	30,400	4,700	30,400	0	210	1			1-118- 8
42.073-3-12	Conte, Roger	24,000	5,600	24,000	0	210	1			1-137- 7
42.073-3-13	Barney, Michael B.	37,800	3,900	37,800	0	210	1			1-128- 7
42.073-3-14	Mcfaddin, James	28,900	3,900	28,900	0	210	1			1-130- 3
42.073-3-16	LEAP Inc	171,100	18,800	171,100	0	632	8			8-315-16
42.073-3-17	Tebo, Daniel M.	81,500	7,800	81,500	0	220	1			1-158-15
42.073-3-18	Webster, Nicole M.	46,200	7,800	46,200	0	210	1			1-121- 5
42.073-3-19	Murray, Robert D.	47,900	7,800	47,900	0	210	1			1-118-10
42.073-3-20	Upham, John-(LU) G.	70,000	7,800	70,000	0	210	1			1-135- 6
42.073-3-21	Vanduyne, Andrew	56,700	7,800	56,700	0	210	1			1-149-15
42.073-3-22	Hayes, Jessica L.	61,500	7,800	61,500	0	210	1			1-123- 7
42.073-3-23	Jenne, Lori J.	57,800	12,200	57,800	0	210	1			1-156-13
42.073-3-24	Gollinger, Kimberly Jean	500	500	500	0	311	1			
42.073-3-26	Peacock, Jane (LU)	76,100	9,400	76,100	0	210	1			1-143- 8
42.073-3-27	Gilbert, Patricia	38,000	6,300	38,000	0	210	1			1-115- 7
42.073-3-28	Mooney, Arthur D. III.	51,400	8,500	51,400	0	210	1			1-130-12
42.073-3-29	Murray, Douglas	81,900	7,500	81,900	0	210	1			1-151- 5
42.073-3-30	Prashaw, Jeffrey	92,900	7,800	92,900	0	210	1			1-146- 2
42.073-3-31	Matthews, Patricia	115,000	7,800	115,000	0	220	1			1-137- 5
42.073-3-32	Claffey, Ellen	69,800	7,800	69,800	0	210	1			1-158- 5
42.073-3-33	Nezezon, Dayna H.	65,400	7,800	66,900	0	220	1			1-148- 1
42.073-4-1	Orologio, Gary	39,400	4,200	39,400	0	210	1			1-157-14
42.073-4-2	Fregoe, Jesse D.	41,000	7,500	41,000	0	210	1			1-130-10
42.073-4-3	Murphy, Loreen B.	36,600	7,400	36,600	0	210	1			1-138- 7
42.073-4-4	Fregoe, John	18,000	8,200	38,600	0	210	1			1-149-11
42.073-4-5	Landoll, Michael	47,900	6,400	47,900	0	210	1			1-116-14
42.073-4-6	Wells, David	66,000	9,400	66,000	0	210	1			1-123- 5
42.073-4-7	Ashley, Kenneth-(LU) R.	60,900	6,100	60,900	0	210	1			1-115- 9
42.073-4-8	Gravelle, Jeannette	42,500	5,200	42,500	0	210	1			1-126- 3
42.073-4-9	Conyey, Robert	61,400	3,600	61,400	0	210	1			1-135-15
42.073-4-10	Boprey, Richard	59,200	4,800	59,200	0	210	1			1-116-15
42.073-4-11	Murray, Jason G.	84,500	7,400	84,500	0	210	1			1-156- 7
42.073-4-12	Cornerstone Properties NNY LLC	88,800	7,700	88,800	0	220	1			1-136-11
42.073-4-13	Hicken, Duane M.	64,000	7,900	89,000	0	210	1			1-160- 1

Parcel Id	Name	2015	2016		Res Pct	Prp Cls	O C	R S	T C	Account Nbr
		Total Av	Land Av	Total Av						
42.073-4-14	Cotey, James W. (LU).	73,500	8,100	73,500	0	210	1			1-121-11
42.073-4-15	Ashley, Gerald	125,000	11,100	125,000	0	210	1			1-140- 4
42.073-4-16	Jarvis, Dennis J.	67,200	7,000	67,200	0	210	1			1-158- 9
42.073-4-17	Berger, Mary	72,400	6,800	72,400	0	210	1			1-127-11
42.073-4-18	Santamoor, Betty J.	67,700	6,700	67,700	0	210	1			1-159-15
42.073-4-19	Mcclure, Conrad	39,900	7,300	41,400	0	210	1			1-156- 2
42.073-4-20	Burgess, Sarah	35,700	8,500	35,700	0	210	1			1-135- 5
42.073-4-21	Murray, John R.	44,600	6,600	44,600	0	210	1			1-146-15
42.073-4-22	Speer, Louise	38,800	5,800	38,800	0	210	1			1-150- 6
42.073-4-23	Perry, Susan	59,300	7,600	59,300	0	220	1			1-148- 5
42.073-4-25	Boak, Gregory R.	55,100	8,500	55,100	0	220	1			1-149- 3
42.073-4-26	Boak, Gregory	82,000	12,300	82,000	0	230	1			1-116-11
42.073-4-27	Peacock, Jeanne M.	48,400	2,100	48,400	0	210	1			1-143-14
42.073-4-28	Monica, Denise-Lu	58,800	5,300	58,800	0	210	1			1-140- 5
42.073-4-29	Boak, Gregory R.	73,600	5,500	73,600	0	220	1			1-150- 5
42.073-4-30	Villeneuve, Ann	119,100	6,800	119,100	0	210	1			1-136- 5
42.073-4-31	Cavanaugh, Patrick J. III.	59,800	7,100	59,800	0	210	1			1-119-14
42.073-5-1	Fregoe, Benjamin	50,400	9,800	50,400	0	210	1			1-128- 3
42.073-5-2	Smith-Weller, Nancy A.	72,100	6,200	72,100	0	230	1			1-150- 9
42.073-5-3	Mott, Phyllis J.	39,300	7,800	39,300	0	210	1			1-146- 6
42.073-5-4	Gibson, Dwight W.	47,100	8,500	47,100	0	210	1			1-127- 2
42.073-5-5	Consiglio, Nicole Sara	50,400	3,600	50,400	0	210	1			1-144-14
42.073-5-6	McKenna, Laurence & Louise (LU).	58,000	5,200	58,000	0	210	1			1-138-12
42.073-5-7	Cornwall, Shirley I.	34,100	5,800	34,100	0	210	1			1-133-15
42.073-5-8	Saunders, David	92,500	6,700	92,500	0	210	1			1-131-10
42.073-5-10.1	Prue, Christopher J.	78,800	8,500	78,800	0	210	1			1-117- 4
42.073-5-11	Delosh, Brenda J.	37,500	8,500	37,500	0	210	1			1-121-14
42.073-5-14.1	Tyler, Guy	117,200	11,400	117,200	0	210	1			1-148-12
42.073-5-15	Keller, Mark	125,000	13,300	125,000	0	210	1			
42.073-5-16	Mckenna, Joseph	67,700	15,200	67,700	0	210	1			1-138-11
42.073-5-17	Matthie, Albert B.	75,600	8,300	75,600	0	210	1			1-118- 9
42.073-5-18	Sharlow, Jacqueline A.	68,000	8,300	68,000	0	210	1			1-138-13
42.073-5-19	Shu, Fengshiuian P.	67,200	7,100	44,000	0	210	1			1-133-12
42.073-5-20	Fey, Anthony J. Jr.	91,400	4,500	91,400	0	210	1			1-121-12
42.073-5-21	Willer, David D.	71,400	6,700	71,400	0	210	1			1-133- 5
42.073-5-22	Lenney, Christopher	78,000	8,300	78,000	0	210	1			1-141- 7
42.073-5-23	Levison, John A.	77,000	7,600	77,000	0	210	1			1-145-11

Parcel Id	Name	2015	2016		Res Pct	Prp Cts	O C	R S	T C	Account Nbr
		Total Av	Land Av	Total Av						
42.073-5-24	Regan, Loretta S (LU)	65,400	5,300	65,400	0	210	1			1-145-15
42.073-5-25	Sharlow, Randy-(LU)	44,900	10,100	44,900	0	210	1			1-136- 3
42.073-5-27	Palmer, Stewart	40,000	8,500	40,000	0	210	1			1-124-11
42.073-5-28	Hilyard, Robin E.	83,000	8,500	83,000	0	210	1			1-128-13
42.073-5-30	Jay, Dennis Lee	54,000	8,500	54,000	0	210	1			1-124-11
42.073-6-1	Pelkey, Dawn	46,700	9,300	46,700	0	210	1			1-139- 1
42.073-6-2	Delosh, Autumn	58,200	7,800	58,200	0	210	1			1-144- 4
42.073-6-3	Hess, Frank	58,000	7,800	58,000	0	210	1			1-130- 6
42.073-6-4	Gravelle, Aaron	47,500	7,200	47,500	0	210	1			1-128- 9
42.073-6-5	Fefee, Brad K.	70,100	8,200	70,100	0	210	1			1-149-10
42.073-6-6	Thomas, Mary E.	83,200	10,800	83,200	0	210	1			1-158-14
42.073-6-7.11	Fefee, Brad K.	6,000	6,000	6,000	0	311	1			1-130- 9
42.073-6-7.12	Moody, Vernon C (LU)	78,500	8,900	78,500	0	210	1			
42.073-6-8.1	Perry, Susan	300,000	50,000	300,000	0	454	1			1-133- 3
42.073-6-9	Seifert, Richard F. Jr.	76,780	7,400	76,780	0	210	1			1-157- 6
42.073-6-10.1	Dafoe, Scott	47,100	10,100	47,100	0	210	1			1-152- 7
42.073-6-11	Link, Thomas L.	54,600	6,700	54,600	0	210	1			1-148-13
42.073-6-12	Hargrave, Irene C.	75,600	5,800	75,600	0	210	1			1-152- 4
42.073-6-13	Revier, Laura M.	41,000	5,600	41,000	0	210	1			1-121- 9
42.073-6-14	Perry, Susan	15,900	10,600	15,900	0	270	1			1-135- 1
42.073-7-1	Bessy, Kyle A.	64,200	6,000	74,200	0	210	1			1-120-12
42.073-7-2	Dicker, Julian	55,500	13,400	55,500	0	210	1			1-156-15
42.073-7-3.1	Sacco Revocable Trust, Dorrice M.	114,400	15,500	114,400	0	210	1			1-139- 5
42.073-7-4	Cota, Amie M.	57,800	7,100	57,800	0	210	1			1-119- 5
42.073-7-6	McDonald, Gordon E.	75,500	7,900	75,500	0	215	1			1-138- 2
42.073-7-7	Crowley, Joseph M.	59,200	10,300	59,200	0	210	1			1-121-13
42.073-7-8	Murray, James E.	58,800	3,400	58,800	0	210	1			1-129-14
42.073-7-9	Clark, Branden G.	65,100	4,500	65,100	0	210	1			1-148-10
42.073-7-10	Waite, Dora (LU).	56,700	10,700	56,700	0	210	1			1-154-10
42.073-7-11	Gravelin, Diane	45,300	6,100	45,300	0	210	1			1-116- 2
42.073-7-12	Lytle, Cindy L.	74,000	6,700	74,000	0	210	1			1-145- 9
42.073-7-13	Grady, Douglas W. Jr.	27,300	6,200	27,300	0	210	1			1-143-12
42.073-8-1	Grady, Douglas W. Jr.	6,600	6,600	6,600	0	314	W 1			1-143-13
42.073-8-2	Pusateri, Mariono R.	47,200	5,400	47,200	0	210	W 1			1-116- 8
42.073-8-3	Farnsworth, Barbara	62,000	5,400	62,000	0	210	W 1			1-126-14
42.073-8-4	Farnsworth, Barbara	58,900	4,700	58,900	0	210	W 1			1-144- 2
42.073-8-5.11	Fullerton, James H.	56,700	7,200	56,700	0	210	W 1			1-126-10

Parcel Id	Name	2015	2016		Res Pct	Prp Ccls	O C	R S	T C	Account Nbr
		Total Av	Land Av	Total Av						
42.073-8-6.2	Liebfred, David	58,800	7,100	58,800	0	210	W	1		
42.073-8-6.11	Liebfred, James	4,900	4,900	4,900	0	311	W	1		1-120-15
42.073-8-7	Fullerton, Dorothy (LU)	43,600	7,800	43,600	0	210	W	1		1-159- 7
42.073-8-8	Chapin Living Trust, Donald & Deatta	30,400	7,200	30,400	0	210	W	1		1-157-11
42.073-8-9.2	Village Of Norwood	6,800	6,800	6,800	0	311	W	8		
42.073-8-10.1	Levison, Felix L.	60,900	6,500	60,900	0	210	W	1		1-124- 1
42.073-8-11.2	Hull, William E.	100	100	100	0	311		1		
42.073-8-11.11	Ames, Michael P.	113,400	8,000	113,400	0	210	W	1		1-160- 2
42.073-8-12.1	Williams, John R. Jr.	89,800	13,700	89,800	0	210	W	1		1-124- 5
42.073-8-13	Salego, Susan	56,900	4,500	56,900	0	210		1		1-123- 3
42.073-8-14	Perretta, John V.	50,000	3,100	50,000	0	230		1		1-159-13
42.073-8-15	Salego, Susan E.	3,900	3,900	3,900	0	314	W	1		1-157- 5
42.073-9-1	Tebo, Bruce J.	66,100	15,500	66,100	0	210		1		1-134- 7
42.073-9-2	DeShane, Kevin	62,000	5,000	62,000	0	210		1		1-141- 6
42.073-9-3	Deshane, Kevin	3,100	3,100	3,100	0	311		1		1-141- 5
42.073-9-4	Cutler, Clarence (LU).	57,600	14,300	57,600	0	210		1		1-158- 1
42.073-9-5	Dority, John	7,000	6,900	7,000	0	312		1		1-149- 4
42.073-9-7	Cofer, Sharon A.	33,100	6,100	33,100	0	210		1		1-145- 8
42.073-9-8	Jay, Christopher Lee (LC)	78,200	10,700	78,200	0	210		1		1-125-14
42.073-9-9	Pettit, Adrian M.	32,900	18,600	32,900	0	210		1		1-154-11
42.073-9-10	Brookfield	9,700	9,700	9,700	0	874		6		
42.074-1-5	Ogdensburg Bridge & Port Auth	19,400	19,400	19,400	0	843		8		8-307-10
42.074-1-13	Phillips, Mark	1,500	1,500	1,500	0	330		1		1-132-10
42.074-1-14	Phillips, Mark	64,000	7,800	64,000	0	483		1		1-132-11
42.074-1-15	Gilson, Joshua C.	49,500	3,900	62,000	0	411		1		1-159-12
42.074-1-16	Saarinen, Elaine	34,500	3,900	34,500	0	220		1		1-124- 4
42.074-1-17.1	Village of Norwood	29,700	3,100	29,700	0	210		8		1-131-11
42.074-1-19	Webster, Glenn J.	30,000	2,300	30,000	0	481		1		8-304-15
42.074-1-20	Webster, Glenn J.	18,500	3,400	18,500	0	481		1		1-122- 8
42.074-1-21	Village Of Norwood	49,500	2,700	49,500	0	481		8		1-150- 8
42.074-1-22	Jarvis, Thomas	68,900	5,500	68,900	0	482		1		1-123-14
42.074-1-23	Parham, Eric-LU M.	2,500	2,500	2,500	0	330		1		1-139-10
42.074-1-24	Parham Associates, LLC	45,000	3,300	45,000	90	482		1		1-147-14
42.074-1-25	Village Of Norwood	75,100	4,400	75,100	0	662		8		8-304- 7
42.074-1-26	Village Of Norwood	115,700	23,300	115,700	0	662		8		8-304- 4
42.074-1-27	Ogdensburg Bridge & Port Auth	64,000	26,100	64,000	0	843		8		8-307-11
42.074-2-1	Webster, Glenn J.	105,000	6,400	65,400	0	484		1		1-147- 7

Page Totals	Parcels	37	1,642,000	283,000	1,614,900					
--------------------	----------------	----	-----------	---------	-----------	--	--	--	--	--

Parcel Id	Name	2015	2016		Res Pct	Prp Cls	O C	R S	T C	Account Nbr
		Total Av	Land Av	Total Av						
42.074-2-4	Weller, Carter	22,800	3,400	22,800	0	484	1			1-122- 7
42.074-2-5	Bregg, Joseph Jr.	64,000	2,400	64,000	0	484	1			1-149-14
42.074-2-6.1	Bregg, Joseph A. Jr.	3,700	3,700	3,700	0	330	1			1-155-10
42.074-2-8	Ashley, Gerald J.	3,100	1,300	3,100	0	484	1			1-130- 1
42.074-2-9.1	Village Of Norwood	17,200	17,200	17,200	0	653	8			8-304-10
42.074-2-10	Smith, Rachael	39,000	9,300	39,000	0	220	1			1-127- 3
42.074-2-11	Lashomb, Lynn	12,900	8,500	12,900	0	331	1			1-136- 9
42.074-2-12	Matthews (Estate), Robert L.	34,600	5,700	34,600	0	210	1			1-137- 6
42.074-2-13	Scovil, David J.	51,400	6,100	51,400	0	210	1			1-115-14
42.074-2-14	Morrison, Amy	62,000	5,900	62,000	0	210	1			1-121-15
42.074-2-15	Grady, Geraldine-LU M.	51,400	6,100	51,400	0	210	1			1-128- 5
42.074-2-16	Barney, Aimee J.	62,000	5,800	55,000	0	210	1			1-122-11
42.074-2-17	Liotta, Joseph	79,500	6,000	79,500	0	210	1			1-135-13
42.074-2-18.11	Liotta, Joseph	4,900	4,900	4,900	0	311	1			1-127- 5
42.074-2-19	Sassone, Robert J.	132,500	12,700	132,500	0	483	1			1-136-14
42.074-2-20	Canton Potsdam Hospital	148,000	3,700	148,000	0	484	8			1-154- 6
* 42.074-2-20.121	Sassone, Robert & Sheila	5,100	2,600	5,100	0	331	1			
42.074-2-21	McBroom, Howard R.	57,200	3,300	57,200	0	210	1			1-128-11
42.074-2-22	Fiacco & Riley Construction	206,000	16,900	206,000	0	464	1			1-155- 8
42.074-2-23.1	Freedom Mechanicals LLC	148,500	3,200	148,500	0	464	1			1-140- 7
42.074-2-25	What Cheer Lodge	128,800	8,900	128,800	0	481	1			1-155-11
42.074-2-27	JACBAC Enterprises LLC	85,200	2,400	85,200	0	481	1			1-153-13
42.074-2-28	Cutler, James	88,200	1,800	88,200	0	484	1			1-137-10
42.074-2-29.1	Sutter, Joseph G.	78,000	5,000	78,000	0	481	1			1-156- 8
42.074-2-31	Sassone, Robert J.		2,000	3,000	0	331	1			
42.074-2-32	Canton Potsdam Hospital		2,700	4,200	0	331	1			
42.074-3-1	Cutler, John	65,300	12,500	65,300	0	220	1			1-122- 1
42.074-3-2	Daggett, Boyd C.	48,300	8,500	48,300	0	210	1			1-124- 7
42.074-3-3	Suburban NY Property Acq Llc	22,000	18,500	22,000	0	331	1			1-115- 3
42.074-3-4	Whiteford, Kathy	62,000	11,200	62,000	0	230	1			1-120- 5
42.074-3-5	Fishbeck, Ruth A.	89,800	8,700	89,800	0	210	1			1-149- 2
42.074-3-8	Farnsworth, Richard	40,400	11,400	40,400	0	210	1			1-124-12
42.074-3-9	Kipp, Bryon W.	18,900	7,100	18,900	0	210	1			1-150-14
42.074-3-10	James, Donna M.	41,000	7,100	41,000	0	210	1			1-159-11
42.074-3-11	Fregoe, Jason T.	58,000	7,800	58,000	0	210	1			1-153- 1
42.074-3-12	Williams, Kevin	77,100	7,100	77,100	0	210	1			1-139- 3
42.074-3-13	Weaver, William F.	31,500	3,300	31,500	0	210	1			1-148- 2
Page Totals	Parcels	36	2,135,200	252,100	2,135,400					

Parcel Id	Name	2015	2016		Res Pct	Prp Cts	O C	R S	T C	Account Nbr
		Total Av	Land Av	Total Av						
42.074-3-14	Johnson, Jennifer A.	64,600	4,500	64,600	0	210	1			1-147-12
42.074-3-15	White, Thomas	62,000	9,500	62,000	0	210	1			1-124- 3
42.074-3-16	Cook, Earl W.	36,200	7,800	36,200	0	210	1			1-159- 2
42.074-3-17	Orologio, Joseph A.	41,500	7,100	41,500	0	210	1			1-127-12
42.074-3-18	Reed, Gerald L (LU)	62,500	7,100	62,500	0	210	1			1-145-13
42.074-4-1	CSX Transportation Inc	632,000	61,400	632,000	0	842	7			6-161-6
42.074-4-2	Barish, Barbara A.	47,100	6,000	47,100	0	210	1			1-126- 6
42.074-4-3	Cook, Jennifer	47,000	6,200	47,000	0	210	1			1-130- 2
42.074-4-4	Purves, Stacie	36,800	4,200	36,800	0	210	1			1-145- 3
42.074-4-5	Laramay, Vikki A.	46,800	4,000	46,800	0	210	1			1-122- 6
42.074-4-6	Purves, Charles H.	71,400	6,800	71,400	0	210	1			1-145- 4
42.074-4-7	Tooley, Roger B.	46,700	4,100	46,700	0	210	1			1-117-11
42.074-4-8	Harrigan-Pierce, Janine	83,500	7,500	83,500	0	210	1			1-123-15
42.074-4-9	Norman, Kelly	57,300	8,500	57,300	0	210	1			1-138- 1
42.074-4-10	Levison, Theodore	93,400	8,500	93,400	0	210	1			1-158-13
42.074-4-11	Regan, Philip	83,000	8,500	83,000	0	210	1			1-135-10
42.074-4-12	Cutler, Joseph (LU) J.	70,000	8,500	70,000	0	210	1			1-137-14
42.074-4-13	Cornerstone Properties NNY LLC	77,100	7,900	77,100	0	220	1			1-159- 6
42.074-4-14	Bosjolie, Mark	67,200	7,900	67,200	0	210	1			1-132- 8
42.074-4-15.1	Williams, Julie	88,100	13,600	88,100	0	210	1			1-129- 1
42.074-4-17	Webster, Kathleen G.	44,800	6,100	44,800	0	210	1			1-153- 8
42.074-4-18	Woodley, Erin J.	29,400	4,800	29,400	0	210	1			1-153-10
42.074-4-19	Swaney, Laurie (LC)	35,900	4,500	35,900	0	210	1			1-142- 2
42.074-4-20	LaValley, Christine (LC)	27,000	4,400	27,000	0	210	1			1-154- 2
42.074-4-21	McGaw, Maureen C.	29,900	11,300	29,900	0	210	1			1-158- 3
42.074-4-22	Larue, Theron G.	58,800	8,500	58,800	0	210	1			1-135- 3
42.074-4-23	Dufore, Joseph-ETAL	57,200	8,500	57,200	0	210	1			1-124- 2
42.074-4-24.1	Mccorkell, Emma	9,700	9,700	9,700	0	311	1			1-136-10.1
42.074-4-24.2	Mackey, Edward Jr.	57,600	16,600	57,600	0	210	1			1-136-10.2
42.074-4-25	Adner, Kevin	104,000	34,300	104,000	0	210	1			1-115- 2
42.074-4-27	Revier, Laura	43,000	8,300	43,000	0	210	1			1-146- 5
42.074-4-28	Gaffney, Helen L.	32,300	12,500	32,300	0	270	1			1-116-12
42.074-4-29	Cross, Norma Jean	36,200	8,400	36,200	0	210	1			1-147-11
42.074-5-1	Lashomb, Amber J.	50,000	4,400	50,000	0	210	1			1-145-14
42.074-5-2	Delosh, Tanya M.	62,500	3,800	62,500	0	210	1			1-148- 6
42.074-5-3	Murray, Brandon	84,500	8,200	84,500	0	210	1			1-147- 9
42.074-5-4	McCormick, Patrick J.	93,400	8,500	93,400	0	210	1			1-137-13
Page Totals	Parcels		37	2,670,400	362,400	2,670,400				

Parcel Id	Name	2015	2016		Res Pct	Prp Cts	O C	R S	T C	Account Nbr
		Total Av	Land Av	Total Av						
42.074-5-5	Lacomb, Laura	92,500	8,500	92,500	0	210	1			1-133-13
42.074-5-6	Haggett, Robert C.	59,300	6,700	59,300	0	210	1			1-132- 2
42.074-5-7	Kahrs, Edward C.	50,000	6,700	50,000	0	210	1			1-159-10
42.074-5-8	Bush, Zachariah J.	56,500	4,500	56,500	0	210	1			1-159- 8
42.074-5-9	Sebald, Romi	3,400	3,400	3,400	0	311	1			1-123-13
42.074-5-10	Radell, Robert	60,900	16,200	60,900	0	210	1			1-122- 2
42.074-5-11	Tharrett, Jason	59,000	7,500	59,000	0	210	1			1-159- 9
42.074-5-12	Sebald, Romi E.	89,100	8,600	89,100	0	210	1			1-128-15
42.074-5-13.1	Bartlett, Susan J.	61,200	12,100	61,200	0	210	1			
42.074-5-15.1	Norwood Volunteer Fire Dept	158,600	49,300	158,600	0	449	8			1-119- 3
42.074-5-16.1	Norwood Volunteer Firemans, Association	17,800	17,800	17,800	0	311	8			1-154-15
42.074-5-16.2	Dumas, Katherine M.	17,000	15,000	17,000	0	210	1			
42.074-5-17	Adner, Harry G. Jr.	54,000	15,500	54,000	0	210	1			1-115- 1
42.074-5-18	Rodriguez, Daniel	4,300	4,300	4,300	0	311	1			1-124- 9
42.074-6-1	St Philips Episcopal Church	355,000	11,400	355,000	0	620	8			8-313- 1
42.074-6-2	Cote, John B.	32,000	5,500	32,000	0	220	1			1-126- 9
42.074-6-3	Mitchell, Teresa M.	66,700	5,900	66,700	0	210	1			1-157- 9
42.074-6-4	French, Kathy J.	64,000	6,900	64,000	0	210	1			1-132- 4
42.074-6-5	Murray, Barbara (LU)	58,800	8,200	67,000	0	210	1			1-140-15
42.074-6-6	Steinburg, Terry L.	42,000	8,100	42,000	0	210	1			1-151- 2
42.074-6-7	Harris, Michael	72,400	7,300	72,400	0	210	1			1-156-12
42.074-6-8	Murray, Dean	59,800	6,000	59,800	0	210	1			1-151-15
42.074-6-9	Haley, John-LU W.	19,500	4,500	19,500	0	312	1			1-131-12
42.074-6-10	Fefee, Rance Sr.	65,400	7,700	65,400	0	210	1			1-151- 6
42.074-6-11	Baker, Tera L.	68,200	7,700	68,200	0	210	1			1-115-10
42.074-6-13.1	Penny, Lucille R (LU)	71,400	9,300	71,400	0	210	1			1-143- 9
42.074-6-14	Sharlow, Jared L.	63,600	5,100	63,600	0	210	1			1-118-12
42.074-6-15	Gibson, Lyndon	62,500	7,200	62,500	0	210	1			1-135-11
42.074-6-16	Wilson, Lisa M.	57,200	6,800	57,200	0	210	1			1-142- 4
42.074-6-17	Scott, Billie Ann	44,600	7,900	44,600	0	210	1			1-150-13
42.074-6-18	Haley, John-LU W.	83,000	7,600	83,000	0	210	1			1-129- 4
42.074-6-19	Peacock, Michele	64,900	3,200	64,900	0	210	1			1-124- 6
42.074-6-20	Miller, Martin	2,600	2,600	2,600	0	311	1			1-144-10
42.074-7-1	Lapoint, James	50,000	6,400	50,000	0	210	1			1-156- 1
42.074-7-2.1	Lapoint, James	2,600	2,600	2,600	0	311	1			1-140- 2. 1
42.074-7-2.2	Fregoe, Peter	2,500	2,500	2,500	0	311	1			1-140- 2. 2
42.074-7-3	Hicken, Wade A.	64,000	7,800	64,000	0	220	1			1-159- 1
Page Totals	Parcels		37	2,256,300	324,300	2,264,500				

Parcel Id	Name	2015	2016		Res Pct	Prp Cls	O C	R S	T C	Account Nbr
		Total Av	Land Av	Total Av						
42.074-7-4	Reed, Zachary M.	12,600	7,800	12,600	0	210	1			1-118-14
42.074-7-5	Scott, Timothy	29,900	4,600	29,900	0	210	1			1-122-14
42.074-7-6	Penny, Edward J.	45,000	3,800	45,000	0	210	1			1-158- 8
42.074-7-7	Fregoe, Peter	44,100	8,400	44,100	0	210	1			1-126- 4
42.074-7-8	Bradish, Michael J.	62,000	7,400	62,000	0	210	1			1-131- 9
42.074-7-9	Muldoon, Jeffrey	72,000	11,100	72,000	0	210	1			1-155-13
42.074-7-10	Adner, Heather M.	65,000	6,700	65,000	0	210	1			1-151-13
42.074-7-11.1	Adner, Heather M.	6,500	6,500	6,500	0	311	1			1-153- 5
42.074-7-11.2	LaRose, Lyndon	68,000	10,400	77,000	0	210	1			
42.074-7-12	Vivlamore, Cindy J.	78,500	23,600	78,500	0	484	1			1-157- 1
42.074-8-1	Grant, Daniel	60,900	9,300	60,900	0	210	1			1-124-14
42.074-8-2	Fetter, Karl	57,800	8,500	57,800	0	210	1			1-124-15
42.074-8-3	Patenaude, Theodore	57,800	7,800	57,800	0	210	1			1-143- 4
42.074-8-4.1	Tuper, Michael R.	29,900	4,700	29,900	0	210	1			1-122- 5
42.074-8-5.1	Tuper, Michael	50,400	7,800	50,400	0	210	1			1-148- 7
42.074-8-6	Jay, Shirley	54,000	7,800	54,000	0	210	1			1-115- 8
42.074-8-7.21	Gravlin, David	89,200	9,300	89,200	0	210	1			
42.074-8-8	Crowe, Janice J (LU)	92,400	8,700	92,400	0	210	1			1-132- 1
42.074-8-9	Bretsch, Ronald	81,900	9,400	81,900	0	210	1			1-118- 3
42.074-8-11.1	Hutchinson, Lisa	93,800	13,500	104,000	0	210	1			1-155- 9
42.074-8-12	Kiely, Patrick	96,000	8,500	96,000	0	210	1			1-133- 6
42.074-8-13	Todd, Mark	76,100	6,700	76,100	0	210	1			1-155- 7
42.074-8-14	Huiatt, Roveletta (LU)	69,700	6,700	69,700	0	210	1			1-131- 3
42.074-8-15	Macdonald, John A.	102,900	13,400	102,900	0	210	1			1-154- 5
42.074-8-16.2	Haley, George J (Estate)	96,000	10,700	96,000	0	230	1			1-131-15
42.074-8-17.1	New York State	348,300	23,100	348,300	0	614	8			
42.074-8-18.1	St, Andrews, James	6,800	6,800	6,800	0	311	1			1-131-15.1
42.074-8-18.211	Gravlin, Theresa (LU)	107,300	16,600	107,300	0	210	1			
42.074-8-19	Fregoe, John W.	44,100	15,300	44,100	0	210	1			
42.074-9-1	Gadbaw, Randy W. LU.	83,500	9,600	83,500	0	210	1			1-152- 1
42.074-9-2	Sullivan, Matthew P.	99,500	8,500	99,500	0	220	1			1-155-12
42.074-9-3	Mariano, Joseph P.	74,000	8,500	74,000	0	210	1			1-137- 3
42.074-9-4	Hunkins, Jonathan L.	120,000	8,500	120,000	0	210	1			1-131- 4
42.074-9-5	Boak, Gregory R.	76,100	10,100	76,100	0	220	1			1-133-14
42.074-9-6	Boak, Gregory	92,000	14,400	92,000	0	411	1			1-128-14
42.074-9-7	LaShomb, Rochelle A.	94,700	7,500	94,700	0	210	1			1-136-15
42.074-9-8	Merrill, Camvan	40,000	8,500	40,000	0	230	1			1-158- 4

Parcel Id	Name	2015	2016		Res Pct	Prp Cts	O C	R S	T C	Account Nbr
		Total Av	Land Av	Total Av						
42.074-9-9	Green, Wayne P.	68,000	10,800	68,000	0	210	1			1-141- 1
42.074-9-10	Sharlow, Calvin	71,400	10,100	71,400	0	210	1			1-116- 6
42.074-9-11.1	Plonka Management LLC	250,000	20,000	250,000	0	471	1			1-118- 5
42.074-9-13	Triolo, James C.	69,600	7,100	69,600	0	210	1			1-151-14
42.074-9-14.1	St Philips Episcopal Church	10,600	10,600	10,600	0	330	8			8-314- 5
42.074-9-14.2	Halford, Robert	115,500	7,700	115,500	0	210	1			
42.074-9-16.11	Ochs, Peter	20,000	6,100	20,000	0	210	1			1-117-10
42.074-9-16.12	Murphy, Ann B.	3,800	3,800	3,800	0	311	1			
42.074-9-17	Boczarski, Ronald F.	52,000	6,800	52,000	0	210	1			1-117-12
42.074-9-18	Regan, April L.	58,800	11,800	58,800	0	210	1			1-117- 8
42.074-9-19	Collins, Scott	55,000	6,800	55,000	0	210	1			1-138- 3
42.074-9-20	Donnelly, Gerald E.	62,000	6,900	62,000	0	210	1			1-122-10
42.074-9-21	Dockum, Dennis G.	76,600	9,100	76,600	0	210	1			1-128- 1
42.074-9-22	Palmer, Blanche	69,300	8,000	69,300	0	210	1			1-142-12
42.074-9-23	Gibson, Jonathan D.	60,400	10,300	60,400	0	210	1			1-143-15
42.074-9-24	Maxin, Mary-LU M.	54,100	8,500	54,100	0	210	1			1-137- 8
42.074-9-25	Murray, Barbara	68,500	13,500	63,500	0	210	1			1-141- 3
42.074-9-26	Lashomb, Richard	98,700	11,200	98,700	0	210	1			1-129- 6
42.074-9-27	MacConnell, Michael D.	52,600	5,900	52,600	0	210	1			1-158- 2
42.074-9-28	Rowley, Carter	75,600	6,500	75,600	0	210	1			1-145-10
42.074-9-29	Collins, Brenda	2,600	2,600	2,600	0	311	1			1-127-10
42.074-9-30	Collins, Brenda	73,500	4,200	73,500	0	210	1			1-127- 9
42.074-10-9	Bradley, Henry	47,200	11,600	47,200	0	210	1			1-145- 2
42.074-11-9	Steffenhagen, Amanda R.	39,500	8,000	39,500	0	220	1			1-134- 5
42.074-11-10	Village Of Norwood	13,300	13,300	13,300	0	590	8			999.011
42.074-11-11	Smith, Michael	55,000	5,800	55,000	0	210	1			1-135- 9
42.074-11-12	Fisher, Chad M.	55,600	5,500	55,600	0	210	1			1-156-10
42.074-12-2	Village Of Norwood	105,000	14,300	105,000	0	651	8			8-303- 7
42.074-12-3	Gladding, Catherine D.	60,400	7,800	60,400	0	210	1			1-134-12
42.074-12-4	Hooper, Todd A.	30,000	7,800	45,000	0	210	1			1-131-13
42.074-12-5	St Lawrence County, (Peacock)	39,900	7,800	39,900	0	210	1 R			1-145- 1
42.074-12-6	Garrow, Maynard	36,800	7,800	36,800	0	210	1			1-125-15
42.074-12-7	St Andrews Catholic Church	185,000	11,700	185,000	0	620	8			8-313-12
42.074-12-8.1	St Andrews Catholic Church	650,000	18,800	650,000	0	620	8			8-312-13
42.074-12-9	Village Of Norwood	688,000	23,500	688,000	0	652	8			8-304-14
42.074-12-11	Hewlett, Clifford N.	73,800	6,900	73,800	0	230	1			1-154- 3
42.074-12-12	Verizon New York Inc	90,000	6,500	90,000	0	831	6			999-016
Page Totals	Parcels		37	3,638,100	345,400	3,648,100				

Parcel Id	Name	2015	2016		Res Pct	Prp Cls	O C	R S	T C	Account Nbr
		Total Av	Land Av	Total Av						
42.074-12-13	Regan, Joseph Jr.	56,700	7,800	56,700	0	210	1			1-146- 1
42.074-12-14	Lafave, Gregory	79,400	9,400	79,400	0	210	1			1-126- 8
42.074-12-15	Barr, Stephen	83,100	7,800	83,100	0	210	1			1-142- 9
42.074-12-16	Farrington, Ellen	67,100	6,200	67,100	0	210	1			1-130- 8
42.074-12-17	Brothers, Reginald L.	66,700	7,600	85,800	0	210	1			1-149- 9
42.074-12-18	Adner, Nicole A.	37,800	7,700	37,800	0	210	1			1-126-15
42.075-1-5	Fiacco, Loretta (Estate).	34,900	3,800	34,900	0	210	1			1-158-10
42.075-1-6	Fiacco, Jean E (LU)	43,900	17,700	43,900	0	210	1			1-125-11
42.075-2-3	Norwood Vol Firemans Assoc	12,700	12,700	12,700	0	311	8			1-124-10
42.075-2-4	Deon, Mark A.	2,800	2,800	2,800	0	311	1			
42.080-1-1	Boak, Gregory	156,400	16,400	156,400	0	210	1			1-118- 4
42.080-1-2	Harder, Dennis	4,500	4,500	4,500	0	311	1			1-133- 8
42.080-1-3	Harder, Dennis P.	87,000	12,200	87,000	0	210	1			
42.080-1-4	Schiavone, Eugene	62,000	8,200	62,000	0	210	1			1-148- 9
42.080-1-5.1	Mousaw, Florence H.	57,800	20,600	57,800	0	210	1			1-121- 1
42.080-1-6	Borgia, Dominick	75,100	10,900	75,100	0	210	1			1-125-12
42.080-1-7.2	Mousaw, Florence	9,000	9,000	11,000	0	312	W 1			1-127- 7.2
42.080-1-7.12	Cotey, Michael J.	13,000	13,000	13,000	0	314	W 1			
42.080-1-7.31	Fiacco, Michael M.	188,400	60,900	195,100	0	210	W 1			1-127- 7
42.080-1-8	Steinburg, Larry	80,800	31,200	80,800	0	210	W 1			1-127- 6
42.080-1-9	Hopsicker, Noreen	147,000	61,600	168,200	0	210	W 1			1-131- 1
42.080-1-12.1	Tebo, Matthew S.	125,000	11,500	125,000	0	210	1			1-120-10. 2
42.080-1-13	Bresett, Carlton	112,400	9,600	112,400	0	210	1			1-130-14
42.080-1-14	Horn, William Dennis	109,600	7,200	109,600	0	210	1			1-120-10. 1
42.080-1-15	Levison, Timothy A.	85,400	9,100	85,400	0	210	1			1-130-13
42.080-1-16	Ericksen, Erick	91,400	9,000	91,400	0	210	1			1-120-11
42.080-1-17	McGinnis, James E.	14,300	14,300	14,300	0	311	1			1-138- 6
42.080-1-18	Marcellus, Justin T.	95,300	9,800	95,300	0	210	1			
42.080-1-19	Rodger, Peter	96,200	9,100	96,200	0	210	1			
42.080-1-21	Rasmussen, Duane	110,200	8,800	110,200	0	210	1			1-130-15
42.080-1-22	Assoc Of The North Country, United Cerebral	105,900	9,500	105,900	0	210	8			1-130-15
42.080-1-26.11	McDonald, Christine A.	119,200	15,500	119,200	0	210	1			
42.080-1-27	Burns, Thomas	158,000	12,500	158,000	0	210	1			
42.080-1-30	Rasmussen, Duane M.	8,900	7,700	8,900	0	312	1			
42.080-1-31	Boyle, Margaret-(LU) B.	97,100	9,800	97,100	0	210	1			
42.080-1-32	Boak, Gregory	5,200	5,200	5,200	0	311	1			
42.080-1-33	Wilson, Robert	173,200	16,300	173,200	0	210	1			1-142- 1
Page Totals	Parcels	37	2,873,400	496,900	2,922,400					

Parcel Id	Name	2015	2016		Res Pct	Prp Cls	O C	R S	T C	Account Nbr
		Total Av	Land Av	Total Av						
42.080-1-34	Newvine, Dennis Sr.	26,200	13,500	26,200	0	210	1			
42.080-1-35	Wilson, Elizabeth A.	37,000	16,000	37,000	0	210	1			1-134- 6
42.080-1-36	Sweeney, Donna J.	87,500	12,800	87,500	0	210	1			1-147-13
42.080-1-37	Walker, Sharon-LU	75,200	10,600	75,200	0	210	1			1-119- 2
42.080-1-38	Peets, Frederick	76,100	8,300	76,100	0	210	1			1-150- 1
42.080-1-39	Weaver, Judith	53,600	7,300	53,600	0	210	1			1-122-12
42.080-1-40	Konkoski, Bruce	135,000	61,700	135,000	0	210	W 1			1-133- 7
42.080-1-42	Kane, Christina	115,000	43,500	115,000	0	210	W 1			1-119-11
42.080-2-1.11	Sheldon, Royal B.	12,100	12,100	12,100	0	311	1			1-130-15.11
42.080-2-1.12	Sheldon, Royal	178,500	14,100	178,500	0	210	1			
42.080-2-1.13	Sassone, Robert J.	11,800	11,800	11,800	0	311	1			
42.080-2-1.14	Boyer, Daniel	16,000	16,000	16,000	0	311	1			
42.080-2-1.21	Hopsicker, Noreen	18,200	18,200	18,200	0	311	1			
42.080-2-1.22	Watson, Robert	25,000	25,000	25,000	0	311	W 1			
42.080-2-2	Harris, Mary M.	115,900	11,300	115,900	0	210	1			
42.080-2-3	Misiak, John	168,600	12,700	168,600	0	210	1			
42.080-2-4	Brooks, Christopher	50,600	8,400	50,600	0	210	1			1-142-10
42.080-2-5	Watson, Robert	205,000	81,000	205,000	0	210	W 1			1-130-15.12
42.080-2-11	Hargett, Timothy	127,000	20,400	127,000	0	210	1			
42.080-2-12	Perry, Glendon-(LU) J.	168,000	73,200	168,000	0	210	W 1			
42.081-1-5	Jay, Michael	43,000	13,600	43,000	0	210	1			1-134- 9
42.081-1-6.1	Howlett, Joan Gail	90,000	15,700	90,000	0	210	1			1-141- 4
42.081-1-9	Divencenzo, Michael P.	93,400	11,900	122,000	0	210	1			1-149-13
42.081-1-11	Palmer, Hugh	92,400	12,900	92,400	0	210	1			1-122- 3
42.081-1-12	Murray, Stephen	72,700	9,700	72,700	0	210	1			1-122- 4
42.081-1-13	Ames, Gary A.	75,300	15,500	75,300	0	210	1			1-115- 6
42.081-1-14	Boyd, Mark S.	5,100	5,000	5,100	0	312	1			1-139- 6
42.081-1-15	Gonyea, Donald-(LU) C.	48,300	15,400	48,300	0	210	1			1-127-13
42.081-1-16	Wells, Elizabeth	1,000	1,000	1,000	0	311	1			
42.081-1-17	Boyd, Mark S.	135,000	14,500	135,000	0	210	1			1-119- 4
42.081-1-18	Mcfaddin, James	89,200	16,600	89,200	0	210	1			1-130- 4
42.081-1-20	McFaddin, James H.	84,500	13,100	84,500	0	215	1			1-138- 8
42.081-1-21	Gotsch, Carl R.	75,600	10,200	75,600	0	210	1			1-140- 6
42.081-1-22	Simcox, Raelee	97,600	10,200	97,600	0	210	1			1-144- 3
42.081-1-23	Boyd, Mark	55,600	8,200	55,600	0	210	1			1-119- 9
42.081-1-24.2	Weaver, Eric J.	110,200	57,800	110,200	0	210	W 1			
42.081-1-25.1	Haggett, Robert-LU R.	166,100	96,900	166,100	0	210	W 1			1-129- 2
Page Totals	Parcels		37	3,037,300	806,100	3,065,900				

Parcel Id	Name	2015	2016		Res Pct	Prp Cls	O C	R S	T C	Account Nbr
		Total Av	Land Av	Total Av						
42.081-1-32	Sweeney, Leon B.	79,900	12,700	79,900	0	210	1			1-116- 1
42.081-1-33	Bartlett, Vernon L (LU)	110,200	12,900	110,200	0	210	1			1-116- 3
42.081-2-4	Besaw, Mark E.	65,100	7,400	65,100	0	210	1			1-144-12
42.081-2-5	Williams, Annette	14,300	8,400	14,300	0	270	1			1-150-12
42.081-2-6	Richards, Donald	52,800	9,600	52,800	0	210	1			1-123- 1
42.081-2-7	Chapin Living Trust, Donald & Deatta	119,000	19,400	119,000	0	416	1			1-126-11
42.081-2-8	Casselma n, James	38,100	8,500	38,100	0	210	1			8-313- 6
42.081-2-9	Perry, Susan G.	47,900	6,100	47,900	0	210	1			1-144- 1
42.081-2-10	Hutchins, Elaine	54,600	8,800	54,600	0	210	1			1-144-11
42.081-2-12.1	Rollins, Matthew J.	83,000	10,900	125,000	0	210	1			1-139-12
42.081-2-13	Downey, Mark A.	38,700	10,900	38,700	0	210	1			1-126-13
42.081-2-14	Guyette, Ronald	90,750	15,800	90,750	0	230	1			1-149- 7
42.081-2-15	White, Terry Lee	95,400	7,100	95,400	0	210	1			1-140- 3
42.081-2-16	Ames, Adele	68,200	7,200	68,200	0	210	1			1-151- 3
42.081-2-17	Cameron, Taffy J.	47,500	7,200	47,500	0	210	1			1-135- 2
42.081-2-18	Donnelly, Judith M.	63,500	6,600	63,500	0	210	1			1-151- 4
42.081-2-19	Linsky, Corinne	91,400	15,100	91,400	0	210	1			1-127-14
42.081-2-20	Senecal, Richard	62,000	15,900	62,000	0	210	1			1-149- 5
42.081-2-21.1	Casselma n, Floyd & Janice	60,000	9,500	60,000	0	220	1			1-119-12
42.081-2-21.2	New York State	586,700	31,100	586,700	0	614	8			1-119-12
42.081-2-22	Pollock, Timothy	62,000	14,000	62,000	0	411	1			1-119-13
42.081-2-23	Burrows, Terry	68,000	15,100	68,000	0	210	1			1-125-13
42.081-2-24.2	National Grid	139,462	18,500	139,462	0	872	6 R			
42.081-2-24.11	Clark Robinson	235,000	26,800	235,000	0	534	8			8-315- 6
42.081-2-25.11	Brookfield	86,500	86,500	86,500	0	874	W 6 R			6-161- 5
42.081-2-26	Crosbie, Daniel P.	6,800	6,800	6,800	0	311	1			
42.081-2-27	Plumb, Becky	71,400	8,300	71,400	0	210	1			1-150- 3
42.081-2-28	Gerrish, Jeffrey A.	73,800	15,200	73,800	0	210	1			1-154-14
42.081-2-29	Farnsworth Trust, Laura	78,800	15,800	78,800	0	210	1			1-124-13
42.082-1-5.1	Frego, Arlis M.	68,000	12,700	68,000	0	210	1			1-121- 4
42.082-1-6	Village Of Norwood	132,900	75,600	132,900	0	822	8			8-304-12
42.082-1-7	DG Strategic II, LLC#16163	46,400	149,800	484,600	0	457	1			1-125- 6
42.082-1-8.1	Shutts, Cory R.	79,000	10,500	79,000	0	210	1			1-125-10
42.082-1-10	Levison, Frederick	56,700	9,900	56,700	0	210	1			1-150-15
42.082-1-12.2	Gallium Development LLC	55,000	7,800	55,000	0	434	1			1-125- 7.2
42.082-1-12.3	Gallium Development LLC	575,000	75,000	575,000	0	486	1			
42.082-1-12.11	Fiacco & Riley Constuction	10,000	10,000	10,000	0	330	1			1-125- 7.1
Page Totals	Parcels		37	3,713,812	789,400	4,194,012				

Parcel Id	Name	2015	2016		Res Pct	Prp Cls	O C	R S	T C	Account Nbr
		Total Av	Land Av	Total Av						
42.082-1-15	St. Andrews, James E.	154,000	14,800	154,000	0	210	1			
42.082-2-1/.1	TLC Properties	10,000	0	10,000	0	474	1			1-142-13
42.082-2-1.1	Fiacco Development Corp	16,800	16,800	16,800	0	330	1			1-125- 3
42.082-2-1.2	Community Christian Church	24,100	24,100	24,100	0	330	8			
42.082-2-2	Hurley, Rita-Estate	51,400	9,300	51,400	0	210	1			1-131- 6
42.082-2-3.1	Bregg, Joseph A.	88,200	11,500	88,200	0	210	1			1-118- 2
42.082-2-4.1	Capone, Rachael L.	58,200	10,600	65,700	0	210	1			1-117- 2
42.082-2-5	Gravlin, Lisa M.	67,200	11,100	67,200	0	210	1			1-129-12
42.082-2-6	Clark, Leslie	96,000	15,400	96,000	0	210	1			1-139- 2
42.082-2-7	Hebert, Lynn E.	48,000	6,600	48,000	0	210	1			1-126- 1
42.082-2-8	Burdett, Brandon C.	102,100	9,600	102,100	0	210	1			1-126- 2
42.082-2-9	Rodriquez, Lana	128,000	16,100	128,000	90	418	1			1-147- 1
42.082-2-10	Village Of Norwood	1,700	1,700	1,700	0	853	8			999-022
42.082-2-11.3	Burdett, Brandon	3,500	3,500	3,500	0	311	1			1-125-2.3
42.082-2-12	NYS ARC	973,600	39,600	973,600	0	614	8			8-313-13
42.082-2-14	St Lawrence Hostels Inc	174,500	23,700	174,500	0	614	8			
42.082-2-15.1	Fiacco, Thomas	4,200	4,200	4,200	0	311	1			
42.082-2-16	Crosbie, Daniel P.	1,200	1,200	1,200	0	311	1			
42.083-1-1.1	Norwood Vol Firemans Assoc	7,600	7,600	7,600	0	311	8			1-139-11.1
42.083-1-2	Ashley, Tonya J.	2,500	2,500	2,500	0	311	1			1-146- 8
42.083-1-3	Hoyt, Donald	1,900	1,900	1,900	0	311	1			PT 1-200-7
53.024-1-3	Hildreth, Sandra Etal.	8,300	8,300	8,300	0	311	W 1			
53.024-1-4.1	Sassone, Robert	178,500	18,100	178,500	0	210	1			
53.025-1-1	Village Of Norwood	13,800	13,800	13,800	0	330	8			8-304-13
53.025-1-2	Mott, Matthew	170,700	15,300	170,700	0	210	1			1-140-12
53.025-1-3	Mott, Matthew P.	4,000	4,000	4,000	0	311	1			1-139-14
53.025-1-4	Jarvis, Thomas D.	70,900	14,000	73,900	0	210	1			1-126- 7
53.025-1-5	Clark, Ronald	95,900	9,000	95,900	0	210	1			1-131-14
53.025-1-7.1	Cutler, James A.	141,800	15,000	141,800	0	210	1			1-143- 1
53.025-1-8	Bosjolie, Ronald L.	106,600	15,200	106,600	0	210	1			1-117- 1
53.025-1-9	Mott, Matthew	24,300	7,900	24,300	0	312	1			1-140-13
53.025-1-10	Tyler, James	99,800	15,000	99,800	0	210	1			1-153-14
53.025-1-11	St Pier Revocable Living Trust, David	4,700	4,700	4,700	0	311	1			1-151- 9
53.025-1-12.2	Crosbie, Daniel	183,000	25,700	183,000	0	240	1			1-125- 2.2
53.025-1-12.11	Crosbie, Daniel P.	39,900	39,900	39,900	0	311	1			1-125- 2.1
53.025-1-12.12	Mott, Matthew P.	15,900	15,900	15,900	0	311	1			
53.025-1-13	Crosbie, Daniel P.	2,000	2,000	2,000	0	311	1			

Parcel Id	Name	2015	2016		Res Pct	Prp Cts	O C	R S	T C	Account Nbr
		Total Av	Land Av	Total Av						
53.025-1-14	Brookfield	98,700	98,700	98,700	0	874	W	6	R	
53.026-1-1	J C Merriman Inc	400,000	32,700	400,000	0	444		1		1-139- 8
53.026-1-3	Bartholomew, Raymond L.	97,100	15,500	97,100	0	210		1		1-139- 7
53.026-1-4	First Free Methodist Church	183,300	23,900	183,300	0	620		8		8-312- 2
53.026-1-5	Sudol, Edward W.	65,100	14,200	65,100	0	210		1		1-151-11
53.026-1-6.1	Delorme, Gary	7,500	7,500	7,500	0	311		1		8-141-11.1
53.026-1-6.2	Campbell, Beverly (LU) J.	88,200	15,000	88,200	0	210		1		8-141-11.2
53.026-1-6.3	Clark, Larry	82,300	13,800	82,300	0	210		1		8-304-13.3
53.026-1-6.4	Wallace, Ronald	102,900	13,800	123,200	0	210		1		1-141-11.4
53.026-1-7	Woodward, Thomas R.	2,900	2,900	2,900	0	311		1		1-157- 2
53.026-1-8.1	Delorme, Gary	295,000	30,500	295,000	0	240		1		
53.026-1-11	Delorme, Gary R.	352,800	48,200	352,800	0	421		1		1-153-11
53.026-1-12	Merriman, Brock M.	157,000	15,500	157,000	0	210		1		1-154- 9
53.026-1-13	Monette, Norma	1,500	1,500	1,500	0	311		1		
53.033-1-1	Riverside Cemetery Assoc.	92,800	80,500	92,800	0	695	W	8		8-315-1
53.033-1-3.12	Crosbie, Daniel P.	6,500	6,500	6,500	0	311		1		
53.033-1-3.111	Durand, Christopher A.	1,300	1,300	1,300	0	311		1		
53.033-1-4	Grant, William	1,900	1,900	1,900	0	311		1		
555.001-28-1	Time Warner Cable North Region	56,819	0	56,322	0	869		5		5-162- 1
555.007-28-1	SLIC Network Solutions Inc	2,550	0	2,464	0	836		5		
555.008-28-1	Verizon New York Inc	112,764	0	97,015	0	866		5		5-162- 2
555.009-28-1	National Grid	325,827	0	373,817	0	861		5	R	5-162- 3
555.012-28-1	St Lawrence Gas Co	588,889	0	433,092	0	861		5		5-162- 4
674.001-9999-132.350/1033	Brookfield	1,926,000	0	1,926,000	0	874		6		
674.001-9999-132.350/1202	National Grid	112,676	0	112,676	0	882		6	R	
674.001-9999-132.350/1242	National Grid	28,526	0	28,526	0	882		6	R	6-161-7
674.001-9999-132.350/1882	National Grid	175,195	0	175,195	0	884		6	R	
674.001-9999-139.900/2882	St Lawrence Gas Co	23,235	0	23,235	0	885		6		6-161- 7
674.001-9999-631.900/1882	Verizon New York Inc	78,162	0	78,162	0	836		6		6-161-1
888.001-1-4	NY State Dev Auth of the No Co	40,000	40,000	40,000	0	836		8		

Village Totals	Parcels	731	58,091,935	8,143,000	59,700,796					
-----------------------	----------------	-----	------------	-----------	------------	--	--	--	--	--

Page Totals	Parcels	30	5,507,443	463,900	5,403,604					
--------------------	----------------	----	-----------	---------	-----------	--	--	--	--	--

Parcel Id	Name	2015	2016		Res Pct	Prp Cls	O C	R S	T C	Account Nbr
		Total Av	Land Av	Total Av						
64.026-1-1	Lowe's Home Centers Inc	90,100	90,100	90,100	0	330	1			
64.026-1-2	Lowe's Home Centers, Inc	6,400,000	317,000	6,400,000	0	453	1			
64.026-1-3	Sheehan, James E.	358,000	258,000	358,000	0	421	1			
64.026-1-4	Vienneau, Lloyd	1,500	1,500	1,500	0	330	1			
64.026-1-5	Dodds, Thomas (LU)	110,200	23,000	110,200	0	210	1			
64.026-1-7	Vienneau, Lloyd	186,000	130,000	186,000	0	411	1			
64.034-1-1	Potsdam Associates	3,400,000	321,000	3,400,000	0	452	1			
64.034-1-2	Curtis, Jean	487,000	145,100	487,000	0	421	1			
64.034-1-3.1	Village of Potsdam	950,000	343,800	950,000	0	822	8			
64.034-1-3.1/1	Lamar Advertising of Syracuse	7,500	0	7,500	0	474	1			
64.035-1-1.1	Potsdam Fire Department	9,800	9,800	9,800	0	311	8			PT 227-15
64.035-1-2.1	Washburn, Allen W.	124,500	31,900	124,500	0	210	1			1- 21- 2
64.035-1-3	Halliday, Kurt S.	21,500	21,500	21,500	0	311	1			1- 42- 1
64.035-1-4	Halliday, Kurt S.	21,400	21,400	21,400	0	311	1			1- 42- 2
64.035-1-5.1	Halliday, Kurt S.	166,400	30,900	166,400	0	210	1			1- 42- 9
64.035-1-6	Halliday, Kurt S.	18,700	18,700	18,700	0	311	1			1- 42-10
64.035-1-7.1	Halliday, Kurt S.	13,300	13,300	13,300	0	314	1			1- 42-11
64.035-1-8	Hong, Feng	202,800	24,000	202,800	0	210	1			1- 10-13
64.035-1-9	Johnson, Neil R.	113,400	24,000	113,400	0	210	1			1- 50- 5
64.035-1-10	TSSNP Enterprises, LLC	142,000	20,400	142,000	0	210	1			1- 14-15
64.035-1-11.1	Sandstone Housing Corp.	5,353,000	272,000	5,353,000	0	411	8			8-315-11
64.035-1-12	GBR Market St Lmted. & Liab.Inc	1,800,000	255,000	1,800,000	0	452	1			1- 36-10
64.035-1-13	Community Bank NA	174,000	95,000	174,000	0	462	1			1- 81- 6
64.035-1-14	New York State	155,500	31,500	155,500	0	642	8			1- 48-13
64.035-1-16.1	Wells, Bruce J.	121,600	10,200	121,600	0	210	1			1- 8- 9
64.035-1-17	Ononye, Lawretta C.	124,000	10,000	124,000	0	210	1			1- 86-11
64.035-2-1	Emanuel Baptist Church	782,800	108,400	782,800	0	620	8			
64.035-2-2.11	Adon Farms Real Estate Ptship	40,300	40,300	40,300	0	105	1			1- 97- 3
64.035-2-3	Cole, Dorothy M.	182,700	20,600	182,700	0	210	1			1- 18- 3
64.035-2-4	Marzocca, Piergiovanni	166,500	18,000	166,500	0	210	1			1- 57-14
64.035-2-5	Kear, Nancy S.	107,600	17,900	107,600	0	210	1			1- 8- 8
64.035-2-6	Gamble, John	147,000	17,900	147,000	0	210	1			1- 84- 8
64.035-2-7	Newcombe, Aaron M.	135,000	17,900	150,000	0	210	1			1- 19- 4
64.035-2-8	Pillay, Raamitha Devi	138,000	17,900	138,000	0	210	1			1- 43-12
64.035-2-9	Cappello, Frank	154,000	17,900	154,000	0	210	1			1- 15- 2
64.035-2-10	Cappello, Frank	12,500	12,500	12,500	0	311	1			1- 15- 1
64.035-2-11	Nishikawa, Takashi	187,000	21,600	158,000	0	210	1			1- 15- 9
Page Totals	Parcels		37	22,605,600	2,830,000	22,591,600				

Parcel Id	Name	2015	2016		Res Pct	Prp Cls	O C	R S	T C	Account Nbr
		Total Av	Land Av	Total Av						
64.035-2-12	Normile, Christian A.	110,600	18,100	110,600	0	210	1			1- 66-13
64.035-3-1	Suryadevara, Vijayakumar Babu	156,000	23,700	169,200	0	210	1			1- 89- 8
64.035-3-2	Roy, Dipankar	120,600	16,600	120,600	0	210	1			1- 41- 6
64.035-3-3	Achuthan, Ajit	162,000	15,800	164,000	0	210	1			1- 43-13
64.035-3-4	Deuel, Ryan P.	107,100	15,800	107,100	0	210	1			1- 77-14
64.035-3-5	Johns, Benjamin G.	146,000	21,500	146,000	0	210	1			1-101- 9
64.035-3-6	Kearing, Michael	158,500	15,800	158,500	0	210	1			1- 52-13
64.035-3-7	Atesoglu, Huseyin	157,400	15,800	159,000	0	210	1			1- 16- 3
64.035-3-8	Mcelwain, Burton (LU)	142,100	28,900	181,200	0	210	1			1- 62- 1
64.035-3-9	Nocetti, Diego C.	173,100	15,900	173,100	0	210	1			1- 70-15
64.035-3-10	Xiang, Chen	173,000	15,800	173,000	0	210	1			1- 63- 8
64.035-3-11	Reichhart, Christine R.	174,300	15,900	174,300	0	210	1			1- 97- 1
64.035-3-12	Song, Guohui	173,200	15,900	224,000	0	210	1			1- 30- 4
64.035-3-13	Walker, Martin	113,900	15,900	113,900	0	210	1			1- 71-12
64.035-3-14	Drifmeyer, Jeffrey	103,200	16,900	103,200	0	210	1			1- 3-12
64.035-3-15	Gerrish, Jeffrey A.	103,600	16,700	103,600	0	210	1			1- 3- 6
64.035-3-16	Delosh, Patricia J.	91,400	16,000	91,400	0	210	1			1- 64-10
64.035-3-17	Varney, Jamie M.	71,400	12,600	71,400	0	210	1			1- 43-15
64.035-3-18	Misiaszek, Rosemary-Estate	98,400	22,500	146,700	0	210	1			1- 65- 5
64.035-3-19	Lahendro, Michael	120,800	20,000	120,800	0	210	1			1- 5-11
64.035-3-20	Mazzone, Mary E.	87,000	20,000	87,000	0	210	1			1- 27-10
64.035-3-21	Zheng, Jian S.	109,200	21,500	109,200	0	210	1			1- 25- 6
64.035-3-22	Aitmaatallah, Tarik	162,000	29,500	164,000	0	210	1			1- 42-15
64.035-3-23	Benda, Allen J.	196,700	19,500	196,700	0	210	1			1- 81-15
64.035-3-24	Stephan, Irmgard	113,400	19,400	113,400	0	210	1			1- 92- 2
64.035-3-25	Fiesinger, Jane (Estate)	104,500	15,800	104,500	0	210	1			1- 10-10
64.042-1-1	Homestead Dairies Inc	110,000	25,000	110,000	0	426	1			1- 65-11
64.042-1-2	Micale Properties LLC	454,000	150,000	454,000	0	426	1			1- 14-10
64.042-1-3.1	Monro Muffler Brake, Inc	360,000	115,700	360,000	0	433	1			1- 4- 3
64.042-1-3.2	Spurs Inc	350,000	108,500	352,000	0	426	1			
64.042-1-4.11	Curtis, James	47,000	45,500	47,000	0	438	1			1- 21- 9
64.042-1-4.31	Curtis, James	87,100	87,100	87,100	0	330	1			
64.042-1-4.32	Potsdam LLC	1,583,000	160,000	1,583,000	0	453	1			
64.042-1-4.121	Curtis, James	507,800	124,700	507,800	0	421	1			
64.042-1-5	Lettuce Feed You Inc	159,700	125,000	159,700	0	331	1			1- 31-14
64.042-1-6.2	Lettuce Feed You Inc	553,500	82,900	553,500	0	426	1			
64.042-1-7.11	Potsdam Hotel Assoc. LLC	4,050,000	290,000	4,050,000	0	414	1			1- 34- 2
Page Totals	Parcels		37	11,691,500	1,796,200	11,850,500				

Parcel Id	Name	2015	2016		Res Pct	Prp Cls	O C	R S	T C	Account Nbr
		Total Av	Land Av	Total Av						
64.042-1-8	Stretton Enterprises Inc	225,000	94,000	225,000	0	434	1			1- 37- 1
64.042-1-9	Scott, Robert H.	94,500	89,400	94,500	0	438	1			1- 73-10
64.042-1-10	Scott, Robert H.	220,000	159,900	220,000	0	431	1			1- 83- 6
64.042-1-11	Sheehan, James	71,400	11,600	71,400	0	210	1			1- 83- 8
64.042-1-12	Sheehan, James E.	67,200	13,500	67,200	0	210	1			1- 47-12
64.042-1-13	Akley, Rose E.	74,500	10,300	74,500	0	220	1			1- 1-10
64.042-1-14	Brown, Lisa	75,000	10,300	75,000	0	210	1			1-100- 3
64.042-1-15	Lin, Feng-Bor	55,000	10,300	55,000	0	210	1			1- 81- 9
64.042-1-16	Corcoran, Carolyn R.	67,500	10,300	67,500	0	210	1			1-101-15
64.042-1-17	Warden, Michael	71,700	15,800	71,700	0	210	1			1- 58- 8
64.042-1-18.1	McDonald, Victoria	65,600	7,200	66,000	0	210	1			1- 91-12
64.042-1-19	Muka, Christopher H.	6,900	6,900	6,900	0	311	1			1- 47-11
64.042-1-20	Hewitson, Eric H.	52,500	8,300	52,500	0	210	1			1- 55-15
64.042-1-21	Vanatter, Linda	4,400	4,400	4,400	0	311	1			1- 97-14
64.042-1-22	Barstow Realty Co Inc	402,000	123,400	410,000	0	447	1			1- 5-10
64.042-2-1	Yette, Jerald William	75,000	12,900	75,000	0	210	1			1-102- 5
64.042-2-2	Bradford, David C.	46,200	12,500	66,200	0	210	1			1- 17- 2
64.042-2-3	Hossain, Mohammed Shahadat	64,000	7,800	64,000	0	220	1			1- 53-13
64.042-2-5.1	Terra Development Inc	56,700	12,000	56,700	0	210	1			1- 46- 4
64.042-2-6	Willard, Paula	67,200	9,300	67,200	0	210	1			1- 40- 8
64.042-2-7	O'Hanlon, Isabel	109,200	14,900	109,200	0	210	1			1- 69-15
64.042-2-8	Converse, Derek L.	65,100	12,400	65,100	0	210	1			1- 64- 9
64.042-2-9	French, Kevin Jr.	60,700	7,800	60,700	0	210	1			1- 97- 2
64.042-2-10.1	Atlantic Refining Sunoco, Inc	480,000	96,000	480,000	0	486	1			1- 35-11
64.042-2-11.1	Barstow Motors Inc	189,000	110,200	189,000	0	433	1			1- 5- 7.1
64.042-2-12.1	145 1/2 Market Street LLC	185,000	82,600	195,000	0	452	1			1- 83- 9
64.042-2-12.2	Benjamin Murphy Associates	285,000	106,700	285,000	0	452	1			
64.042-2-12.3	Benjamin Murphy Associates	240,000	89,400	240,000	0	452	1			
64.042-2-12.42	Canton Potsdam Hospital	700,000	146,100	715,000	0	642	8			
64.042-2-12.43	Benjamin Murphy Associates	5,000	5,000	5,000	0	330	1			
64.042-2-12.412	Seacomm Federal Credit Union	480,000	152,500	480,000	0	461	1			
64.042-2-13	Potsdam Housing Authority	94,600	94,600	94,600	0	330	1			1- 74- 5
64.042-2-14	Potsdam Housing Authority	4,850,000	462,500	4,850,000	0	411	8			8-315-12
64.042-2-15	Benjamin Murphy Associates	420,000	196,000	420,000	0	452	1			
64.042-2-19	Potsdam Properties Inc	184,000	94,000	184,000	0	421	1			1- 30- 7
64.042-2-20	Smith, Daniel	47,200	7,800	47,200	0	210	1			1-103-13
* 64.042-2-21	Clough, James	5,000	5,000	5,000	0	311	1			1- 17- 6

Parcel Id	Name	2015	2016		Res Pct	Prp Cts	O C	R S	T C	Account Nbr
		Total Av	Land Av	Total Av						
64.042-2-21.1	Clough, James E.		5,000	5,000	0	311	1			1- 17- 6
64.042-2-21.2	Smith, Daniel		1,100	1,100	0	311	1			
64.042-2-22	Clough, James E.	69,300	6,300	69,300	0	210	1			1- 17- 5
64.042-2-23	Curtin, Margaret	88,700	6,700	88,700	0	210	1			1- 21- 8
64.042-2-24	Baxter, Mary (Estate)	50,900	6,700	50,900	0	210	1			1- 6- 7
64.042-2-25	Backlund, Erik A.	53,600	8,300	53,600	0	210	1			1- 73- 8
64.042-2-26	Webster, Debra W.	87,400	7,700	87,400	0	210	1			1- 6- 4
64.042-2-27	Warren, Sharon A.	70,400	9,000	72,400	0	210	1			1- 91- 9
64.042-2-28	Sevey, Jane-LU	63,500	10,300	63,500	0	210	1			1- 47- 3
64.042-2-29	Saber, Douglas E.	41,500	8,300	41,500	0	210	1			1- 1- 3
64.042-2-30	Briggs, Wendy-LC	39,900	7,500	39,900	0	210	1			1- 33-11
64.042-2-31	Ovaska, Mark A.	50,300	9,100	50,300	0	210	1			1- 46- 2
64.042-2-32	Ovaska, Mark	32,000	8,500	32,000	0	210	1			FROM 1-24-8
64.042-2-33	Village Of Potsdam	6,800	6,800	6,800	0	311	8			1- 24- 8
64.042-3-2	Adirondack Regional FC Union	236,000	99,500	236,000	0	461	1			1- 91- 5
64.042-3-3.1	Barstow Motors Inc	173,000	153,000	273,000	0	331	1			1- 4- 4
64.042-3-5	Balukjian, Naomi (LU).	124,500	21,500	124,500	0	210	1			1- 4-14
64.042-3-6	Blair, Abbe J.	149,400	13,400	149,400	0	210	1			1- 8- 7
64.042-3-7	TSSNP Enterprises LLC	70,000	10,300	70,000	0	210	1			1- 34-14
64.042-3-8	Delorme, Gary	97,600	11,300	97,600	0	210	1			1- 71-13
64.042-3-9	Market Street Partners	342,000	152,400	342,000	0	411	1			1- 85- 4
64.042-3-10	Tischler, Gary	93,400	11,300	93,400	0	210	1			1- 85- 5
64.042-3-11	Pcolar, Dyan C.	94,000	11,300	94,000	0	210	1			1-26-1
64.042-3-12	Goulet, Paul J.G.	141,300	19,100	141,300	0	210	1			1- 26-14
64.042-3-13	AZRE, LLC	400,200	132,600	400,200	0	453	1			1- 26-13
64.042-3-14	Martin, Lawrence A.	150,000	78,800	150,000	0	484	1			1- 83- 7
64.042-3-15	Hugo Ferst LLC	360,000	156,000	360,000	0	541	1			1- 74- 1
64.042-3-16	Martin, Lawrence A.	90,000	78,800	90,000	0	431	1			1- 37- 9
64.042-3-17.1	Barstow Motors Inc	265,000	133,100	265,000	0	431	1			1- 5- 8
64.043-1-2	Kratohvil, Stanka	151,200	15,000	151,200	0	210	1			1- 53- 8
64.043-1-3	Elliott, Sarah C.	170,600	17,900	170,600	0	210	1			1- 89-14
64.043-1-4	Das, Indrani	156,400	15,800	156,400	0	210	1			1- 23-13
64.043-1-7	Dalton, James	130,200	18,100	130,200	0	210	1			1- 41-14
64.043-1-8	Putnam, William J.	141,800	18,100	141,800	0	210	1			1- 84- 3
64.043-1-9.1	Crispo, Alexander	124,500	17,800	124,500	0	210	1			1- 19-11
64.043-1-10.1	Edwards, Marvin L.	135,400	15,700	135,400	0	210	1			1- 27-14
64.043-1-11	Aidun, Daryush K.	113,300	15,400	113,300	0	210	1			1- 73-12

Parcel Id	Name	2015	2016		Res Pct	Prp Cls	O C	R S	T C	Account Nbr
		Total Av	Land Av	Total Av						
64.043-1-12	Marotta, Andrea	141,800	16,100	141,800	0	210	1			1- 91-11
64.043-1-13	Mahapatra, Santosh Kumar	145,500	17,300	145,500	0	210	1			1-102- 4
64.043-1-14	Vanleuven, Paul	170,000	18,800	170,000	0	210	1			1- 97-10
64.043-1-15	Brown, Geoffrey	177,400	18,200	252,000	0	210	1			1- 13- 5
64.043-1-16	Hinckley, Robert A.	118,600	18,600	118,600	0	210	1			1- 1- 1
64.043-1-17	McFadden, Andrew IV	115,500	20,500	115,500	0	210	1			1- 45- 1
64.043-1-18	Abramovich, Sergei	131,200	14,200	131,200	0	210	1			1- 73-11
64.043-1-19	Staiger, Annegret	80,000	13,400	80,000	0	210	1			1- 76-14
64.043-1-20	Carlisle, Robert	88,300	17,000	88,300	0	210	1			1- 56- 3
64.043-1-21	Clanton, Barbara	74,000	16,200	74,000	0	210	1			1- 93-15
64.043-1-22	Lee, Stacia	88,000	15,100	88,000	0	210	1			1- 63- 5
64.043-1-24	Leon Martinez, Hilda Cecilia	187,000	17,200	187,000	0	210	1			1- 56- 9
64.043-1-25	Gray, Patrick	142,100	30,000	142,100	0	210	1			1- 86- 1
64.043-1-26	Avraham, Daniel Ben	142,000	14,600	142,000	0	210	1			1- 23-10
64.043-1-27	Cetinkaya, Cetin	121,500	15,500	121,500	0	210	1			1- 35- 6
64.043-1-28	Konte, Nathan W.	129,200	16,000	129,200	0	210	1			1- 83- 4
64.043-1-29.1	Carroll, William J.	140,000	22,800	140,000	0	210	1			
64.043-2-1	Warr, Stephen-LU	142,000	19,300	142,000	0	210	1			1- 9-11
64.043-2-2	Stradella, Omar G.	178,500	19,900	178,500	0	210	1			1- 38-18
64.043-2-3	Lewis, William	195,000	20,700	195,000	0	210	1			1- 16-15
64.043-2-4	Taylor, Elizabeth	135,400	16,600	137,400	0	210	1			1- 54-14
64.043-2-5	Rubio, C. Douglas	176,400	18,000	176,400	0	210	1			1- 29- 8
64.043-2-6	Melnikov, Dmitriy	147,600	18,000	149,100	0	210	1			1- 10- 7
64.043-2-7	Allott, Katherine	157,500	20,100	157,500	0	210	1			1- 71- 9
64.043-2-8	Nichols, Don	133,400	19,500	133,400	0	210	1			1- 24- 5
64.043-2-9	Tran, Khiem Tat	144,000	19,500	144,000	0	210	1			1- 31- 6
64.043-2-10	Mathie Trust, David G & Diane	9,500	9,500	9,500	0	311	1			1- 31- 7
64.043-2-11	Nagel, Jay R.	17,700	17,700	17,700	0	311	1			1- 40- 9
64.043-2-12	Church of Jesus Christ of, Latter Day Saints	1,050,000	77,900	1,050,000	0	620	8			8-114- 3
64.043-2-13	Village of Potsdam	23,200	23,200	23,200	0	311	8			1- 79-12
64.043-2-14	Sheats, Edward J.	128,100	20,800	128,100	0	210	1			1- 48- 4
64.043-2-15	Wheeler, Robert	158,000	21,700	158,000	0	210	1			1- 79-15
64.043-2-16	Dhaniyala, Suresh	167,000	18,900	167,000	0	210	1			1- 61-11
64.043-2-17	Freer, James	131,200	19,300	132,700	0	210	1			1- 53- 1
64.043-2-18	Giffin, Adom D.	126,000	20,200	126,000	0	210	1			1- 54-13
64.043-2-19	Kelley, Timothy	14,200	14,200	14,200	0	311	1			1- 26- 3
64.043-2-20	Kelley, Timothy	155,400	18,900	155,400	0	210	1			1- 26- 4

Parcel Id	Name	2015	2016		Res Pct	Prp Cls	O C	R S	T C	Account Nbr
		Total Av	Land Av	Total Av						
64.043-2-21	Sergi, Rosario	12,600	12,600	12,600	0	311	1			1- 96- 6
64.043-2-23.1	Sergi, Rosario	182,700	40,400	182,700	0	210	1			1- 96- 5
64.043-2-24	Chungfat, Shockpin	24,800	24,800	24,800	0	311	1			1- 75-13
64.043-2-25	Austin, Ann Jeannine	202,100	21,000	202,100	0	210	1			1- 4- 1
64.043-2-26	Chungfat, Shockpin	208,400	28,700	212,000	0	210	1			1- 75-12
64.043-2-27	Grace, Kenneth	170,000	29,400	170,000	0	220	1			1- 38- 1
64.043-2-28	Kessler, Paul W.	170,600	25,100	170,600	0	210	1			1- 41- 4
64.043-2-29	Kessler, Paul W.	10,000	10,000	10,000	0	311	1			1- 41- 3
64.043-2-30	Bellona, Christopher	180,000	21,600	180,000	0	210	1			1- 61-12
64.043-2-31	Truskowski, Jeffrey R.	108,000	22,600	138,000	0	210	1			1-101-13
64.043-2-32	Kelly, Maureen V.	130,400	22,600	131,900	0	210	1			1- 76-15
64.043-2-33	Rothermel, Betty	115,500	25,100	115,500	0	210	1			1- 80- 7
64.043-2-34	Church of Jesus Christ of LDS		10,000	10,000	0	311	1			
64.043-3-2	Ojo, Temitope	171,600	20,700	171,600	0	210	1			1- 37-14
64.043-3-3	Bou-Abdallah, Fadi	153,200	20,900	153,200	0	210	1			1- 17- 8
64.043-3-4	Sun, Jie	143,000	20,900	143,000	0	210	1			1- 31- 3
64.043-3-5	Black, Kelly	140,000	20,700	140,000	0	210	1			1- 80- 6
64.043-3-6	Jesner, Eric D.	98,200	30,100	98,200	0	210	1			1- 59-11
64.043-3-7	Dufour, Rebecca M.	104,500	17,200	104,500	0	210	1			1- 81- 5
64.043-3-8	Bennett, Gary	130,000	18,700	130,000	0	210	1			1- 75- 6
64.043-3-9	Faber, Brenton	184,000	18,700	184,000	0	210	1			1- 81- 3
64.043-3-10	Wood, Robert H. Jr.	176,400	25,800	176,400	0	210	1			1- 49- 4
64.043-3-11	Bernard, Christopher D.	122,000	22,900	122,000	0	210	1			1- 27-12
64.043-3-12.2	Weil, Michael	135,000	23,500	135,000	0	210	1			1- 96-10.2
64.043-3-13	Timmerman, Joe A.	131,200	12,900	131,200	0	210	1			1-105- 4
64.043-3-14	Furnia, Anita T.	106,700	12,900	106,700	0	210	1			1- 24-13
64.043-3-15	Fiske, Joshua A.	156,500	22,000	156,500	0	210	1			1- 41-15
64.043-3-16	Aitken, Denise	215,000	25,200	218,000	0	210	1			1- 45- 8
64.043-3-17.1	Carney, Jeremy	210,000	22,600	212,000	0	210	1			1-100- 9
64.043-3-18	Goia, Dan	185,000	19,100	185,000	0	210	1			1- 86- 6
64.043-3-19	Regan, Gerald	141,300	18,900	141,300	0	210	1			1- 77- 2
64.043-3-20.1	Bergeron, Donald	228,900	24,400	228,900	0	210	1			1- 45- 7
64.043-3-21	Rosenthal Family Holdings, LLC	171,200	24,800	26,300	0	312	1			1- 67- 7
64.043-3-22	Rosenthal Family Holdings, LLC	11,500	11,500	11,500	0	311	1			1- 67- 6
64.043-3-23.1	Maciel, Alexis	128,100	18,500	128,100	0	210	1			1- 43- 5
64.043-3-24.1	Grimberg, Stefan	155,900	24,500	155,900	0	210	1			1- 55- 2
64.043-3-25.1	Jones, Casey P.	186,900	23,500	218,000	0	210	1			1- 58- 7
Page Totals	Parcels		37	5,101,200	794,800	5,037,500				

Parcel Id	Name	2015	2016		Res Pct	Prp Cls	O C	R S	T C	Account Nbr
		Total Av	Land Av	Total Av						
64.043-3-26	Thakur, Magendra	203,100	18,500	219,100	0	210	1			1- 50-11
64.043-3-27	Beaulieu, Elise M.	5,000	5,000	5,000	0	311	1			1- 6-13
64.043-3-28	Beaulieu, Elise M.	5,000	5,000	5,000	0	311	1			1- 6-12
64.043-3-29	Sethi, Rajesh	144,900	17,200	144,900	0	210	1			1- 89-10
64.043-3-30	Marqusee, Steven J.	135,400	18,900	135,400	0	210	1			1- 16- 9
64.043-3-31	Avila, Esmeralda (LU) S.	138,000	24,200	138,000	0	210	1			1- 4- 6
64.043-3-32.1	Mandigo, Linda	96,600	18,000	96,600	0	210	1			1- 42- 3
64.043-3-34	P & L International Assoc. LLC	98,000	10,500	98,000	0	210	1			1- 58- 9
64.043-3-35	Carrington, Ruth-LU	89,100	13,200	89,100	0	210	1			1- 61- 7
64.043-3-36	Wilkinson, Linda O.	73,500	13,200	75,000	0	210	1			1- 71-14
64.043-3-37	Beaulieu, Gertrude (LU) S.	113,200	13,200	113,200	0	210	1			1- 6-14
64.043-3-38	Misra, Rakesh	84,000	16,200	84,000	0	210	1			1- 2- 1
64.043-3-39	OuYang, David	138,000	16,200	138,000	0	210	1			1- 33-14
64.043-3-40	Spagnolo, Sam	11,300	11,300	11,300	0	311	1			1- 88- 2
64.043-3-41	Barstow Motors, INC	11,300	11,300	11,300	0	311	1			1- 96-11
64.043-3-42	Wood, Robert H. Jr.	14,000	14,000	14,000	0	311	1			1- 49- 5
64.043-3-45	Thakur, Magendra	15,000	15,000	15,000	0	311	1			1- 96- 10.5
64.043-3-46	Szot, Jeffrey A.	94,500	13,200	94,500	0	210	1			1- 42-13
64.043-3-47	Banavar, Mahesh K.	144,900	17,000	151,000	0	210	1			1- 92- 1
64.043-3-48	Delorme, Gary & Pauline	75,600	13,000	75,600	0	210	1			1- 35- 8
64.043-3-49	Bovay, Robin R.	88,000	13,000	88,000	0	210	1			1- 21-12
64.043-3-50	Babich, Arlene O.	90,100	14,800	90,100	0	210	1			1- 11- 6
64.043-3-51	McCall, David S.	176,400	19,600	169,000	0	210	1			1- 19- 9
64.043-4-2	Cesium Property	2,300,000	302,000	2,300,000	0	411	1			1- 60- 5
64.044-1-1.1	Fiacco, Thomas	16,500	16,500	16,500	0	314	1			1-30-13.1
64.044-1-1.2	North Country Housing	3,450,000	420,000	3,450,000	0	411	1			1-30-13.2
64.044-1-2	Khondker, Abul	59,300	13,100	59,300	0	210	1			1- 25-15
64.044-1-3	Khondker, Abul	5,000	5,000	5,000	0	311	1			1- 25-14
64.044-1-4.1	Pitts, Michael T.	72,900	9,000	72,900	0	210	1			
64.044-1-5.1	Vangellow, Christopher T.	49,900	12,100	49,900	0	210	1			1- 42-14
64.044-1-6	Adon Farms Real Estate Ptship	21,600	21,600	21,600	0	105	1			1- 18-13.2
64.044-1-7	TSSNP Enterprises LLC	78,600	12,400	78,600	0	210	1			1- 16- 2
64.044-1-8	Keleher, John	69,600	13,100	69,600	0	210	1			1- 61-13
64.049-1-1	O'Donoghue, Aileen	137,300	54,200	137,300	0	210	W 1			1- 13-11. 1
64.049-1-2	Byrnes, Christine J.	115,000	11,400	115,000	0	210	1			1-105- 7
64.049-1-3	Nelson, David	52,000	24,300	52,000	0	220	1			1- 68- 6
64.049-1-4	Martin, Randy	79,500	57,300	79,500	0	240	W 1			1- 60-10
Page Totals	Parcels		37	8,552,100	1,303,500	8,568,300				

Parcel Id	Name	2015	2016		Res Pct	Prp Cls	O C	R S	T C	Account Nbr
		Total Av	Land Av	Total Av						
64.049-1-5	Hassett, Raymond D.	78,800	21,800	78,800	0	210	W	1		1- 5-13
64.049-1-6	Zimmerman, Carol A.	65,000	20,100	65,000	0	210	W	1		1- 97- 8
64.049-1-7	Yandeau, Benjamin K.	48,500	20,500	48,500	0	210	W	1		1- 68- 4
64.049-1-8	Stephenson, Tammy J.	54,100	19,200	55,000	0	210	W	1		1-103-14
64.049-1-9	Thomas, Joshua D.	45,000	19,200	45,000	0	210	W	1		1- 55-14
64.049-1-10	New York State	315,000	76,000	315,000	0	642		8		8- 43-10
64.049-1-11	Einbinder, Robin	71,900	18,400	71,900	0	210		1		1-106- 5
64.049-1-12	Martin, Randy	58,000	20,500	58,000	0	210		1		1- 60- 8
64.049-1-13	Deon, Marsha J.	60,000	11,500	60,000	0	210		1		1-106- 1
64.049-1-14	Martin, Robert	76,100	31,300	76,100	0	210		1		1- 60-11
64.049-1-15	Martin, Leon Jr.	55,000	47,100	55,000	0	433		1		1- 60- 9
64.049-1-16	Town Of Potsdam	379,000	200,700	379,000	0	651		8		8-303-12
64.049-1-17.11	Potsdam Humane Society Inc	375,000	80,300	375,000	0	694		8		8-315-10
64.049-1-17.12	Nelson, David H.	92,400	18,500	92,400	0	210		1		
64.049-1-18	Miller, Lane E.	18,700	15,700	18,700	0	312	W	1		1- 13-11. 2
64.049-1-19	Lavalley Realty Inc	479,200	204,000	479,200	0	447		1		
64.049-1-21	Bush, Sheryl A.	36,600	19,100	36,600	0	210	W	1		1- 12-14
64.049-1-22	Martinez, Erin (LC)	31,000	19,100	31,000	0	210	W	1		1- 99- 5
64.050-1-2	Lowe Brothers LLC	77,500	19,900	77,500	0	483		1		1- 95- 5
64.050-1-17	Village Of Potsdam	14,800	14,800	14,800	0	311		8		8-306-11
64.050-1-19.11	Corneau, Thomas	42,000	9,800	42,000	0	210		1		1- 72-10
64.050-1-20.1	Lasala, Ralph	78,500	12,000	78,500	0	210		1		1-101-11
64.050-1-22.1	Cutler, Christopher J.	96,600	8,700	96,600	0	210		1		1-101-12
64.050-1-24.11	Morgan, Kenneth-Estate	75,600	14,100	75,600	0	210		1		1- 66- 5
64.050-1-25	Bartow, Gary N.	44,100	7,600	44,100	0	210		1		1- 66- 8
64.050-1-26	Morgan, Jan	65,100	7,500	65,100	0	210		1		1- 7-15
64.050-1-27	Rueckert, Ryan	52,000	7,500	66,000	0	210		1		1- 38-15
64.050-1-28	Rumble, Devere D.	58,800	7,500	58,800	0	210		1		1- 41- 1
64.050-1-30.1	Jenack Trust, Timothy F.	83,000	11,100	83,000	0	210		1		1- 49- 7
64.050-1-31	Casey, Michael	52,900	6,700	52,900	0	210		1		1- 38-14
64.050-1-32	Amo, Brandon C.	89,500	6,700	89,500	0	210		1		1- 30-12
64.050-1-33	Lynch, Eric J.	81,900	8,400	81,900	0	210		1		1- 79- 5
64.050-1-34	Spagnolo, Salverio	116,700	10,300	116,700	0	210		1		1- 88- 1
64.050-1-35	Brown, Paul	82,000	10,800	82,000	0	230		1		1- 1- 4
64.050-1-36	Market Street Trust	139,000	6,600	115,000	0	230		1		1- 70- 8
64.050-1-37	Mellan, Thomas	51,300	7,200	51,300	0	210		1		1- 42- 8
64.050-1-38	Grant, Fay C. III.	62,500	6,600	62,500	0	210		1		1- 29-12
Page Totals	Parcels		37	3,703,100	1,046,800	3,694,000				

Parcel Id	Name	2015	2016		Res Pct	Prp Cts	O C	R S	T C	Account Nbr
		Total Av	Land Av	Total Av						
64.050-1-39	Hagelund, Thomas A.	60,800	8,600	60,800	0	210	1			1- 67- 9
64.050-1-40	Noble, Tommy	39,400	10,600	39,400	0	210	1			1-104- 1
64.050-1-41	Warren, Judith A.	60,800	11,200	60,800	0	210	1			1- 4- 7
64.050-1-42	Barrett, Brian	77,700	11,200	77,700	0	210	1			1- 14- 7
64.050-1-43	Medo, Krista L.	57,000	11,200	57,000	0	210	1			1- 97- 4
64.050-1-44	Harmer, Ruthann M.	82,400	11,200	82,400	0	210	1			1- 88-14
64.050-1-45	Noble, David W.	65,100	11,200	65,100	0	210	1			1- 61-14
64.050-1-46	Kaiser, Erica A.	87,000	10,300	87,000	0	210	1			1- 54- 2
64.050-1-47	Carey, Jared T.	78,000	11,200	78,000	0	210	1			1-104- 8
64.050-1-48	Despaw, Mitchell J.	50,400	9,300	50,400	0	210	1			1- 24- 7
64.050-1-49	Madore, Blair F.	75,000	8,800	75,000	0	210	1			1- 7- 5
64.050-1-50	Madore, Blair	79,000	7,800	79,000	0	210	1			1- 39- 2
64.050-1-51	TSSNP Enterprises, LLC	88,300	9,300	88,300	0	210	1			1- 72-11
64.050-1-52	Gormley, Douglas E.	68,000	11,100	68,000	0	220	1			1- 34-10
64.050-1-53	McDonald, Ria M.	76,500	9,300	76,500	0	210	1			1- 99-15
64.050-1-54	Cameron, Dale E.	38,400	9,300	38,400	0	220	1			1- 13-12
64.050-1-55	Hewey, Jeffrey J.	46,700	9,300	51,700	0	210	1			1- 45- 6
64.050-2-1	Gonyea, Francis	54,600	13,000	54,600	0	210	1			1- 23- 7
64.050-2-2	Smyth, Dennis	61,400	8,600	61,400	0	210	1			1- 23-11
64.050-2-3	Seymour, Adrian L.	42,000	8,600	42,000	0	210	1			1- 48-15
64.050-2-4.1	Stacy, Steven J.	55,000	12,600	55,000	0	210	1			1- 88- 9
64.050-2-4.2	LEAP Inc	241,500	11,500	241,500	0	210	8			
64.050-2-5	Miller, Genevieve	54,200	8,600	54,200	0	210	1			1- 65- 1
64.050-2-6	Noble, David	67,200	10,400	67,200	0	210	1			1- 6- 3
64.050-2-7	Newton, David	91,900	10,500	91,900	0	210	1			1- 68- 2
64.050-2-8	Ellingsen, Harold Jr.	89,200	11,100	89,200	0	210	1			1- 81-12
64.050-2-9.1	Murray, Allen Jr.	89,200	12,100	89,200	0	210	1			1- 1-13
64.050-2-10.1	Huang, Hueling Jessica	76,700	6,700	76,700	0	210	1			1-105- 1
64.050-2-11	Bence, Peter	57,000	7,200	58,000	0	220	1			1-105- 2
64.050-2-12	LEAP Inc	125,500	11,200	125,500	0	210	8			1- 53- 7
64.050-2-13	Sullivan-Catlin, Daniel	110,200	14,900	110,200	0	210	1			1- 25- 7
64.050-2-14	Njuyen, Hiep	74,200	26,300	74,200	0	483	1			1- 10- 3
64.050-2-15	Amelotte, Jane B.	76,800	13,000	76,800	0	220	1			1- 2- 7
64.050-2-16	Bradshaw, Richard G.	65,000	10,300	65,000	0	220	1			1- 86-15
64.050-2-17	Martin, Belinda Jo (LU)	92,400	10,300	92,400	0	210	1			1- 60- 7
64.050-2-18	Peccolo, Sarah	64,700	10,300	64,700	0	210	1			1- 2- 9
64.050-2-19	Hall, Terry	49,500	7,200	49,500	0	220	1			1- 80-12
Page Totals	Parcels		37	2,768,700	395,300	2,774,700				

Parcel Id	Name	2015	2016		Res Pct	Prp Cts	O C	R S	T C	Account Nbr
		Total Av	Land Av	Total Av						
64.050-2-20	Gordon, Debra A.	52,000	7,200	52,000	0	220	1			1- 54- 6
64.050-2-21	Hewey, Glen	51,000	7,200	51,000	0	210	1			1- 45- 5
64.050-2-22	Zheng, Jian Shan	62,500	10,300	62,500	0	210	1			1- 54- 9
64.050-2-23	McGregor, David W.	86,800	8,600	86,800	0	210	1			1- 90-14
64.050-2-24	Nichols, William L. Jr.	71,400	8,200	89,400	0	210	1			1- 6- 2
64.050-2-25	Lafleur, Earline A.	76,100	8,600	76,100	0	210	1			1- 94- 8
64.050-2-26	McGregor, Thomas-LU D.	68,200	8,600	70,200	0	210	1			1-101- 4
64.050-2-27	McGregor, Thomas	10,500	8,600	10,500	0	210	1			1- 23-15
64.050-2-28.1	Lashomb, Harold	58,300	9,200	63,300	0	210	1			1- 55-12
64.050-3-1	MGA Rentals LLC	64,000	9,400	79,000	0	230	1			1- 55- 9
64.050-3-2	Dow, Tracy A.	8,200	8,200	8,200	0	311	1			1- 69-10
64.050-3-3	Montroy, Wendy A.	44,000	8,600	44,000	0	210	1			1- 21-11
64.050-3-4	Lawton, Kimberly	52,200	8,600	52,200	0	210	1			1- 21-11. 2
64.050-3-5	Taylor, Joan	58,400	8,600	58,400	0	210	1			1- 34- 8
64.050-3-6	Weaver, William	27,400	4,300	27,400	0	210	1			1- 12- 8
64.050-3-7	Mahrer, Dennis R.	21,000	4,300	9,300	0	210	1			1- 70- 2
64.050-3-8	Scott, Timothy	28,900	4,300	28,900	0	210	1			1- 77- 3
64.050-3-9	Chapman, Kerrith B.	70,400	4,700	70,400	0	210	1			1-106- 7
64.050-3-10	Qian, Jing	64,000	8,200	64,000	0	210	1			1- 60- 1
64.050-3-11	Mcgregor, Daniel	72,800	11,400	72,900	0	210	1			1- 73-13
64.050-3-12	Williams, Robert	56,400	8,600	56,400	0	210	1			1- 24- 6
64.050-3-13	Peters, Gabrielle P.	71,400	8,600	71,400	0	210	1			1- 54- 8
64.050-3-14	Chapin, Michael	99,800	8,600	99,800	0	210	1			1- 54- 5
64.050-3-15	Bradish, Tracy L.	72,000	8,600	72,000	0	210	1			1- 34- 9
64.050-3-16	Andrews, Catherine M.	108,000	11,200	108,000	0	210	1			1- 44- 7
64.050-3-17	Ramsay, Helene G.	88,500	11,200	88,500	0	210	1			1- 76- 9
64.050-3-18	O'Brien, Todd M.	78,200	13,300	79,700	0	210	1			1- 33- 5
64.050-3-19	Vollmer, Wayne (LC)	115,000	11,800	115,000	0	220	1			1- 15-15
64.050-3-20	Gould, David	80,000	11,800	80,000	0	230	1			1- 47-15
64.050-3-21	Dwyer, David	62,000	8,300	62,000	0	220	1			1- 27- 8
64.050-3-22	Lashomb, Donald	68,100	6,000	68,100	0	210	1			1- 53- 3
64.050-3-23	Porter, Clark R.	62,100	9,600	62,100	0	220	1			1- 8-14
64.050-3-24	Greer, Simon	70,400	7,700	70,400	0	210	1			1- 11-11
64.050-3-25.1	Kreider, Laura E.	70,400	13,100	70,400	0	210	1			1- 31- 8
64.050-3-27	YNYH LLC	79,500	11,300	79,500	0	230	1			1- 89-13
64.050-3-28	Ells, Michael	80,700	10,800	80,700	0	210	1			1- 28-15
64.050-3-29	Ramsay, Robert D.	72,000	11,100	95,000	50	220	1			1- 70-14
Page Totals	Parcels		37	2,382,600	328,700	2,435,500				

Parcel Id	Name	2015	2016		Res Pct	Prp Cls	O C	R S	T C	Account Nbr
		Total Av	Land Av	Total Av						
64.050-3-30	Bennett, Jamie N.	84,000	11,100	84,000	0	220	1			1- 56-10
64.050-3-31	Landry, Susan M.	64,600	9,200	64,600	0	210	1			1- 18- 8
64.050-4-1.1	Avadikian, Beverly	54,600	11,900	54,600	0	210	1			1- 4- 5
64.050-4-1.2	Ramsay, Marcy H.	128,000	23,300	128,000	0	220	W 1			
64.050-4-2	Narrow, Terry B.	47,200	7,200	51,200	0	210	1			1- 8- 2
64.050-4-4	Narrow, Terry	4,900	4,900	4,900	0	311	1			1- 39- 5
64.050-4-5	Ferro, Andrea R.	52,000	7,400	52,000	0	210	1			1- 99-13
64.050-4-6	Attemann, Hugo	20,000	9,400	20,000	0	210	1			1- 35- 1
64.050-4-7	Village Of Potsdam	7,500	7,500	7,500	0	311	8			1- 38-11
64.050-4-8	YNYH LLC	71,000	14,500	71,000	0	220	1			1- 70-13
64.050-4-9	Cameron, Valerie	64,500	9,400	64,500	0	220	1			1- 18-14
64.050-4-10	Durham, Jack Anthony	78,000	9,400	78,000	0	210	1			1- 12-13
64.050-4-11	Greer, Michael D.	81,900	9,400	81,900	0	210	1			1- 6- 6
64.050-4-12	Greer, Michael D.	98,000	9,400	98,000	0	220	1			1- 57-13
64.050-4-13	Williams, Robert	58,800	9,400	58,800	0	210	1			1- 63- 2
64.050-4-14	Stone, Bryan R.	72,000	9,400	72,000	0	220	1			1- 56- 1
64.050-4-15	Hitchman, Adam	54,600	8,800	64,600	0	210	1			1- 82- 1
64.050-4-16	Charlebois, Joseph F.	59,000	8,800	59,000	0	220	1			1- 15-14
64.050-4-17	Coleman, Jerry R.	97,500	32,900	97,500	0	411	1			1- 83- 1
64.050-4-18	Kaplan, John	134,900	15,700	134,900	0	220	1			1- 51- 1
64.050-4-19	BH Properties Inc	90,000	42,000	90,000	0	411	1			1- 92-10
64.050-4-20	Veterans Of Foreign Wars	124,000	41,800	124,000	0	534	8			8-315- 7
64.050-4-21	Veterans Of Foreign Wars	7,700	7,700	7,700	0	311	8			1- 52-14
64.050-4-22	Goliber, Joseph	82,200	10,900	82,200	0	210	1			1- 52-15
64.050-4-23	Greer, Michael D.	60,000	27,400	60,000	0	411	1			1- 39- 4
64.050-4-24	Robbins, William E.	72,500	8,100	72,500	0	220	1			1- 39-12
64.050-4-25	Weld, Rebecca N.	80,000	5,900	80,000	0	210	1			1- 60- 2
64.050-4-26	Weld, Francis Jr.	60,000	5,900	60,000	0	210	1			1- 87- 7
64.050-4-27	Arduine, Shona A.	65,100	6,500	65,100	0	230	1			1- 2- 6
64.050-4-28	17 Washington LLC	72,000	8,000	72,000	0	220	1			1-105-14
64.050-4-29	Greer, Benjamin L.	38,800	5,600	15,000	0	210	1			1- 45- 4
64.050-4-30	Village Of Potsdam	4,500	4,500	4,500	0	311	8			1- 96- 3
64.050-4-31	Fuller, Tylor	39,900	6,800	39,900	0	210	1			1- 12- 4
64.050-4-32.1	Fuller, Ralph	62,700	9,300	62,700	0	210	1			1- 33- 9
64.050-4-33	Lapoint, Leo	54,600	6,800	56,100	0	210	1			1- 17- 4
64.050-4-34	Lapoint, Ronald	39,900	6,700	39,900	0	210	1			1- 55- 5
64.050-4-35	Charleson, Samuel R.	47,000	5,600	49,500	0	210	1			1-104-15
Page Totals	Parcels		37	2,333,900	438,500	2,328,100				

Parcel Id	Name	2015	2016		Res Pct	Prp Ccls	O C	R S	T C	Account Nbr
		Total Av	Land Av	Total Av						
64.050-4-36	Labrake, Freida	12,500	12,500	12,500	0	311	W	1		1- 53-15
64.050-4-37	Barksdale, Miranda J.	20,000	20,000	307,800	0	210	W	1		1- 27- 6
64.050-4-38	Barksdale, Aaron L.	7,500	7,400	7,500	0	312	W	1		1- 33- 7
64.050-4-39.1	Savage, John B.	12,100	12,100	12,100	0	314	W	1		1- 59- 5
64.050-4-40	Ramsay, Robert D.	128,000	13,100	128,000	0	220		1		1- 96- 4
64.050-4-41	Dangremond, Peter G.	68,500	4,800	68,500	0	220		1		1- 24- 2
64.050-4-42	Wood, Kenny-L/CON	47,200	2,600	47,200	0	210		1		1- 24- 1
64.050-4-43	Fearlbridge Enterprises, LLC	52,500	6,600	59,100	0	220		1		1- 72-14
64.050-4-44	Matott, Christopher	78,200	7,600	78,200	0	210		1		1- 30- 8
64.050-4-45	Huang, Songling	77,700	7,600	80,000	0	210		1		1- 57- 9
64.050-4-46	Thorpe, Barbara	68,200	7,600	68,200	0	210		1		1- 94- 2
64.050-4-47	Dooley, Smylin	107,000	6,600	107,000	0	210		1		1-106- 8
64.050-4-48	Beta Tau Fraternity Alumni , Association	70,400	8,500	70,400	0	210		1		1-104-10
64.050-4-49	Gamma MU Chapter PHI Sigma	152,000	42,000	152,000	0	418		1		1- 4-10
64.050-5-1	Village Of Potsdam	87,400	86,200	87,400	0	853	W	8		8-306- 3
64.050-5-2	Whispell, William J.	39,900	16,100	39,900	0	210		1		1- 43- 4
64.050-5-4.11	Lomastro, Stephen	33,000	7,400	33,000	0	210		1		1-102- 8.1
64.050-5-6	Lomastro, Stephen	46,200	11,600	46,200	0	210		1		1- 84-10
64.050-5-8.1	Farmer, GERALYN	62,800	10,600	62,800	0	210		1		1- 54- 3
64.050-5-9	Parks, Douglas	3,600	3,600	3,600	0	311		1		1- 81- 1
64.050-5-10	Bennett, Brian E.	36,800	7,800	36,800	0	210		1		1- 31-13
64.050-5-11	Keleher, Francis	47,200	7,900	48,700	0	210		1		1- 51-11
64.050-5-12	Bellardini, Carmela J. (LU).	64,600	8,300	64,600	0	210		1		1-103- 8
64.050-5-13	Martin, Randy	29,400	8,600	29,400	0	210		1		1-105-11
64.050-5-14	Ring, Michael	39,500	1,800	39,500	0	210		1		1- 67-11
64.050-5-15	Russell, Randy George	29,300	7,400	29,300	0	210		1		1- 81- 2
64.050-5-16	Butchino, Helen (LU).	55,800	9,800	55,800	0	210		1		1- 12-15
64.050-5-17	North, Stephen C.	65,000	5,400	65,000	0	210		1		1- 68-11
64.050-5-18.1	North, Stephen	20,000	9,100	20,000	0	210		1		1- 37- 7
64.050-5-20	Rush, Tara J.	35,700	3,600	35,700	0	210		1		1- 53-14
64.050-5-22	Ramsay, Robert	81,900	7,400	81,900	0	210		1		1- 38-12
64.050-5-23.1	Owens, Ellen C.	57,000	10,400	57,000	0	210		1		1- 20- 2
64.050-5-24	Village Of Potsdam	6,600	6,600	6,600	0	311		8		1-67-14
64.050-5-25	Hughes, Amber Lynn	64,000	9,600	64,000	0	210		1		1- 67-14
64.050-5-26.1	Atesoglu, Sonmez H.	115,000	13,300	117,500	0	220	W	1		1- 15-13
64.050-5-28	Schulze, Erik A.	3,400	3,400	3,400	0	314	W	1		1- 33-10
64.050-5-29	Schulze, Erik A.	55,500	7,700	55,500	0	220	W	1		1- 68- 9
Page Totals	Parcels		37	1,981,400	422,600	2,282,100				

Parcel Id	Name	2015	2016		Res Pct	Prp Cls	O C	R S	T C	Account Nbr
		Total Av	Land Av	Total Av						
64.050-5-30	Weller, Terry L.	50,400	10,300	50,400	0	210	W	1		1- 66-11
64.050-5-31	Chambers, Holly E.	8,400	7,900	8,400	0	312	W	1		1- 38- 7
64.050-5-32	Chambers, Holly E.	55,600	5,300	55,600	0	210	W	1		1- 99- 7
64.050-5-33.1	Parks, Douglas C.	90,700	14,400	90,700	0	210	W	1		1- 99- 8
64.050-5-35.11	Atesoglu, Sonmez H.	115,000	19,800	117,500	0	220	W	1		1- 78-11
64.050-5-37	Richardson, Taylor S.	52,600	11,300	52,600	0	210	W	1		1- 38- 9
64.050-5-38.1	Ramsay, Robert	115,000	14,400	116,500	0	220	W	1		1- 38-10
64.050-5-40.1	Lomastro, Stephen	84,000	11,300	84,000	0	210	W	1		1-103- 4
64.050-5-41.1	Mason, Edward	2,800	2,800	2,800	0	314	W	1		8-306- 1
64.050-5-42	Mason, Edward	65,600	11,900	65,600	0	210	W	1		1- 99-12
64.050-5-43.1	Lapoint, Mary	134,900	16,700	134,900	0	210	W	1		1- 55- 6
64.050-5-45	Whispell, William	91,400	13,000	91,400	0	210	W	1		1- 27- 5
64.050-5-47	Village Of Potsdam	4,700	4,700	4,700	0	314	W	8		
64.050-6-1	Aley Property Holdings LLC	240,000	121,200	240,000	0	426		1		1- 26-12
64.050-6-2	Aley Property Holdings LLC	107,100	107,100	107,100	0	330		1		1- 97-12
64.050-6-3	Fowler, Kathleen R.	83,800	15,100	83,800	0	210		1		1- 26-15
64.050-6-4	Cunha, Charles	76,300	19,600	76,300	0	220		1		1- 88- 7
64.050-6-5	Dalton, James T.	65,900	7,900	65,900	0	210		1		1- 67- 2
64.050-6-6	ETVA Property Management LLC	89,500	14,500	89,500	0	220		1		1-100- 4
64.050-6-7	Dewar, John	144,900	13,500	144,900	0	210		1		1- 18- 9
64.050-6-8	Hauser, Brian R.	109,000	14,500	109,000	0	210		1		1- 80-11
64.050-6-9	Jenack, Daniel	99,800	13,600	99,800	0	210		1		1- 49- 9
64.050-6-10.1	Kirka, James J. Jr.	44,500	13,200	44,500	0	210		1		1- 12- 2
64.050-6-11.1	Murphy, William D.	83,800	8,900	83,800	0	230		1		1- 66- 6
64.050-6-12	Cole, Justin E.	94,500	13,200	94,500	0	210		1		1- 1-14
64.050-6-13	Sullivan, Carrie	66,000	6,800	66,000	0	210		1		1- 91- 7
64.050-6-14	Hafer, Matthew J.	74,900	6,800	74,900	0	220		1		1- 54-15
64.050-6-15	Kellam, Paul (LU)	114,900	13,200	114,900	0	220		1		1- 51-12
64.050-6-16	Regan, Patrick Jr..	123,600	13,200	128,000	30	230		1		1- 77-10
64.050-6-17	Sullivan, Matthew	88,000	13,200	88,000	0	210		1		1- 77- 8
64.050-6-18	Sullivan, Matthew	147,500	37,800	147,500	0	411		1		1- 77- 9
64.050-6-19	TSSNP Enterprises LLC	64,500	10,400	64,500	0	210		1		1- 80-13
64.050-6-20	Beck, Bernard F.	54,600	4,900	56,100	0	210		1		1- 13-14
64.050-6-21	Sur, Shantana	77,200	8,100	112,000	0	210		1		1- 25- 5
64.050-6-22	Mooney, Valerie	182,000	88,900	184,000	0	433		1		1- 72- 3
64.050-6-23	Smith, Lynn J. Sr.	95,000	63,600	97,500	0	484		1		1- 78-12
64.050-6-24	Smith, Lynn L. Sr.	83,200	8,200	85,700	0	210		1		1- 27- 1
Page Totals	Parcels		37	3,281,600	781,200	3,333,300				

Parcel Id	Name	2015	2016		Res Pct	Prp Cls	O C	R S	T C	Account Nbr
		Total Av	Land Av	Total Av						
64.050-7-1	Bassim, Behrooz	70,900	9,600	70,900	0	210	1			8-313- 9
64.050-7-2	Rose, Michael D.	80,500	5,800	80,500	0	210	1			1- 93-13
64.050-7-3	Sullivan, James	82,500	23,500	82,500	0	411	1			1- 17- 9
64.050-7-4	Grigel, Glen	6,800	3,300	6,800	0	312	1			1- 49- 2
64.050-7-5	Trejos, Jennifer L.	114,000	6,200	114,000	0	210	1			1- 16-13
64.050-7-6	Maus, Derek	79,800	6,700	79,800	0	210	1			1-103- 7
64.050-7-7	Grigel, Glen	84,000	5,400	84,000	0	210	1			1- 49- 1
64.050-7-8	Terra Development Inc	320,000	118,900	320,000	0	411	1			1- 15- 5
64.050-7-9	Nakata, Narutoshi	59,300	7,700	85,000	0	210	1			1- 66-12
64.050-7-10	Hunter, Jason M.	85,000	7,600	85,000	0	210	1			1- 54- 1
64.050-7-11	Plastino, Antony T.	78,800	11,700	78,800	0	210	1			1- 59-15
64.050-7-12	Swift, William	89,800	10,900	89,800	0	210	1			1- 37-12
64.050-7-13	Weller, Shirley A.	59,500	11,400	59,500	0	411	1			1-101- 3
64.050-7-14	Swanson, Dorothy (Lu)	88,400	11,500	88,400	0	220	1			1- 91- 8
64.050-7-15	Sheehan, James	15,000	15,000	15,000	0	311	1			1- 32- 3
64.050-7-16	Weller, Shirley	58,000	4,100	58,000	0	220	1			1- 39-14
64.050-7-17	Langevin, Debbie	68,500	9,100	68,500	0	220	1			1- 77- 5
64.050-7-18	List, Elizabeth C.	74,000	9,000	74,000	0	210	1			1- 36-15
64.050-7-19	Matijevic, Egon	94,500	11,500	94,500	0	210	1			1- 60-14
64.050-7-20	BH Properties Inc	87,500	38,000	87,500	0	411	1			1- 92-11
64.050-7-21	Terra Development Inc	165,000	75,000	165,000	0	411	1			1- 7-12
64.050-7-22	Sullivan, Matthew P.	92,100	10,500	92,100	0	220	1			1- 82- 8
64.051-2-2	O'Hanlon, Isabel	88,200	17,000	88,200	0	210	1			1- 70- 1
64.051-2-3	Janoyan, Kerop	126,500	17,000	128,000	0	210	1			1- 93- 6
64.051-2-4	Wickman, Winona	98,700	17,000	98,700	0	210	1			1- 60- 3
64.051-2-5	Boysuk, Michael D.	66,000	16,000	66,000	0	210	1			1- 11-10
64.051-2-6	Lapointe, Cynthia A. (LU).	99,600	15,400	99,600	0	210	1			1- 13-15
64.051-2-7	Mellas, Helen (LU)	74,900	12,000	76,900	0	210	1			1- 63-13
64.051-2-8	Siebert, Arthur	76,100	10,500	76,100	0	210	1			1- 13-13
64.051-2-9	Wellings, Jeffrey S.	77,700	10,000	77,700	0	210	1			1- 98-14
64.051-2-10	Haer , Judith - LU R.	73,500	8,000	73,500	0	210	1			1- 46-14
64.051-2-11	Hildreth, Joseph A.	69,700	10,000	69,700	0	210	1			1- 43- 2
64.051-2-12	Szot, , Jeffrey A.	10,400	10,400	10,400	0	311	1			1- 42-12
64.051-2-14	O'Leary, Michael	82,000	17,000	82,000	0	210	1			1- 72- 7
64.051-2-15	Clark, Edwin II.	91,400	11,300	91,400	0	210	1			1- 31-12
64.051-2-16	Sullivan, Joshua J.	105,000	11,300	105,000	0	210	1			1- 50- 6
64.051-2-17	McLennan, Walter L.	88,400	12,300	88,400	0	210	1			1- 16- 7
Page Totals	Parcels		37	3,182,000	607,600	3,211,200				

Parcel Id	Name	2015	2016		Res Pct	Prp Cts	O C	R S	T C	Account Nbr
		Total Av	Land Av	Total Av						
64.051-2-18	Tamon, Christino	65,600	12,900	65,600	0	210	1			1- 27-11
64.051-3-5	Minsker And Sons, LLC	117,600	20,400	117,600	0	210	1			1- 59-14
64.051-3-6	Mukundan, Rangaswamy	115,500	20,400	115,500	0	210	1			1- 90- 8
64.051-3-7	Bansal, Vineet	125,000	18,400	125,000	0	210	1			1- 47- 7
64.051-3-8	Dwyer, David	137,800	20,700	137,800	0	210	1			1- 25- 8
64.051-3-9	Wilson, John D.	94,900	17,100	94,900	0	210	1			1- 70-12
64.051-3-10	Reynolds, Tara B.	85,000	18,400	85,000	0	210	1			1- 2-14
64.051-3-11	Atchan, Maya Mosbah	135,400	15,200	118,500	0	210	1			1- 78-10
64.051-3-12	ARSC Enterprises, LLC	94,500	15,200	94,500	0	210	1			1- 83-10
64.051-3-13	Prescott, Romeyn	98,700	17,300	98,700	0	210	1			1- 79- 8
64.051-4-8	Acres, Aaron G.	109,500	25,100	109,500	0	210	1			1- 53-11
64.051-4-9	Vadas, Robert E.	135,400	22,600	135,400	0	210	1			1- 64- 5
64.051-4-10	McDonald, Reginald E. Jr.	182,700	22,800	182,700	0	210	1			1-101- 7
64.051-4-11	Zuman, Petr	132,300	21,600	132,300	0	210	1			1-102-12
64.051-4-12	Davis, Wade A.	171,200	30,100	171,200	0	210	1			1- 5-12
64.051-4-13	Luppens, Patrick M.	168,000	22,600	168,000	0	210	1			1- 84-15
64.051-4-14	Petrovic, Bojan	142,400	22,600	142,400	0	210	1			1- 65-13
64.051-4-15	Woods, Anthony	146,000	26,100	146,000	0	210	1			1- 30- 5
64.051-4-16	Orrel, Harriet F.	141,800	19,200	141,800	0	210	1			1- 20- 7
64.051-4-17	Foisy, Philip B.	105,000	18,400	105,000	0	210	1			1- 21- 3
64.051-4-18	Wightman, Janet H.	145,000	13,500	145,000	0	220	1			1-100- 6
64.051-4-19	Bullwinkel, Matthew	157,500	14,000	157,500	0	210	1			1- 88-12
64.051-4-20	Jerri, Abdul	92,900	14,300	92,900	0	210	1			1- 49-14
64.051-4-21	Wheelock, Lawrence R.	108,000	8,000	108,000	0	210	1			1- 57- 8
64.051-4-22	Cheng-Cheng, Ming	134,900	10,300	134,900	0	210	1			1- 84- 1
64.051-4-23	Hurley, Daniel S (LU)	99,800	10,300	99,800	0	210	1			1- 47-10
64.051-4-24	Doucet, Mary S.	64,500	10,300	64,500	0	210	1			1- 84-14
64.051-4-25	Helenbrook, Brian	126,700	10,100	126,700	0	210	1			1- 24- 9
64.051-4-26	Coleman, Geoffrey	225,800	19,500	225,800	0	210	1			1-103- 9
64.051-4-27	Curry, David	153,100	13,000	153,100	0	210	1			1- 78- 3
64.051-4-28	Potsdam Central School	7,319,600	358,100	7,319,600	0	612	8			8-307- 1
64.051-4-28./1	Potsdam Central School	5,936,100	0	5,936,100	0	612	8			8-307- 2
64.051-4-28./2	Potsdam Central School	5,600,000	0	5,600,000	0	612	8			8-306-14
64.051-4-28./3	Potsdam Central School	543,900	0	543,900	0	615	8			
64.051-4-29	Martin, Tina M.	97,100	14,500	97,100	0	210	1			1- 18- 7
64.051-4-30	Blethen, Matthew R.	73,000	13,900	73,000	0	210	1			1-105- 8
64.051-4-31.1	Buckton Holdings LLC	130,700	13,800	130,700	0	210	1			1- 45- 9

Page Totals	Parcels	37	23,512,900	930,700	23,496,000					
--------------------	----------------	----	------------	---------	------------	--	--	--	--	--

Parcel Id	Name	2015	2016		Res Pct	Prp Cls	O C	R S	T C	Account Nbr
		Total Av	Land Av	Total Av						
64.051-4-31.2	Piche, Marie-Caroline	317,400	13,800	317,400	0	210	1			
64.051-4-32	Weaver, William	36,500	10,500	36,500	0	210	1			1- 90-11
64.051-4-33	Graham, Carleen R.	100,000	15,000	100,000	0	210	1			1- 59-10
64.051-4-34	Moran, Jonathan A.	81,900	9,400	86,000	0	210	1			1- 88-15
64.051-4-35	Claxton, Austie E.	125,100	12,600	125,100	0	210	1			1- 95- 3
64.051-4-36	Donaldson, Elizabeth A.	64,000	12,600	64,000	0	210	1			1- 43-11
64.051-5-1	Canton Potsdam Hospital	114,900	7,700	117,000	0	220	8			1- 27- 9
64.051-5-2	Canton Potsdam Hospital	147,000	9,000	149,000	0	210	8			1- 14- 1
64.051-5-3	Foster, Robert G.	57,800	9,500	57,800	0	210	1			1- 58-10
64.051-5-7.1	Canton Potsdam Hospital	700,000	39,700	700,000	0	642	8			1- 74- 9
64.051-5-8	Canton Potsdam Hospital	171,200	13,800	171,200	0	210	1			1- 33- 4
64.051-5-9	Canton Potsdam Hospital	88,500	28,700	88,500	0	483	8			1- 65- 7
64.051-5-10	Canton Potsdam Hospital	108,000	10,800	108,000	0	483	8			1- 21- 5
64.051-5-11.11	Canton Potsdam Hospital	13,750,000	250,000	13,750,000	0	641	8			8-311- 8
64.051-5-12	Potsdam Rescue Squad Inc	77,000	23,700	77,000	0	662	8			8-303-11
64.051-5-13.1	Canton-Potsdam Hospital	2,650,000	76,600	2,650,000	0	642	8			1- 74-11
64.051-5-15	Canton Potsdam Hospital	44,000	21,800	44,000	0	312	8			1- 94-14
64.051-5-16	Canton Potsdam Hospital	138,700	12,300	138,700	0	210	8			1- 55-10
64.051-5-17	Canton Potsdam Hospital	79,600	31,000	79,600	0	411	8			1- 2- 2
64.051-5-18	Canton Potsdam Hospital	120,800	7,400	120,800	0	210	8			1- 88-11
64.051-5-19	Canton Potsdam Hospital	97,300	11,500	97,300	0	210	8			1- 31-10
64.051-5-20	Canton Potsdam Hospital	175,000	30,000	175,000	0	283	8			1- 6-15
64.051-5-21	Canton Potsdam Hospital	93,200	8,000	93,200	0	210	8			1- 94- 5
64.051-5-22	Turner, John	120,600	12,300	120,600	0	210	1			1- 20- 4
64.051-5-23	Scrimgeour, Jan	152,200	12,300	162,200	0	210	1			1- 18- 1
64.051-5-24	Canton Potsdam Hospital	147,700	12,300	147,700	0	210	8			1- 91- 3
64.051-5-25	Walsh, Laura A.	68,000	7,800	68,000	0	210	1			1- 84- 9
64.051-5-26	Welppe, Timothy	57,800	7,200	57,800	0	210	1			1- 22- 1
64.051-5-27	Stebbins, Susan Ann	62,900	8,500	63,900	0	210	1			1- 46- 9
64.051-5-28	Nakao, Shunsuke	93,000	12,100	128,000	0	210	1			1- 70- 6
64.051-5-29	Baker, Thomas	81,900	13,000	81,900	0	210	1			1- 88- 8
64.051-5-30	Sharlow Revocable Liv Trust	129,200	12,300	129,200	0	210	1			1- 69- 1
64.051-5-31	Mayer, Frederick J.	78,800	12,700	78,800	0	210	1			1- 52- 7
64.051-5-32	Mayer, Frederick	83,000	12,500	83,000	0	220	1			1- 45- 3
64.051-6-1	Reasoner, James A.	96,000	15,400	97,500	0	230	1			1- 72-15
64.051-6-2	Canton Potsdam Hospital	94,500	10,900	94,500	0	210	8			1- 9- 9
64.051-6-3	Canton-Potsdam Hospital	103,400	11,300	103,400	0	210	1			1- 70- 5

Parcel Id	Name	2015	2016		Res Pct	Prp Cls	O C	R S	T C	Account Nbr
		Total Av	Land Av	Total Av						
64.051-6-4	Canton-Potsdam Hospital	76,100	11,300	61,300	0	312	8			1- 56- 4
64.051-6-5	Canton Potsdam Hospital	44,900	34,900	44,900	0	438	8			1- 58-18
64.051-6-6	Canton Potsdam Hospital	39,100	29,100	39,100	0	438	8			1- 97-11
64.051-6-7.1	Canton-Potsdam Hospital	350,000	78,600	350,000	0	465	1			1- 37- 4
64.051-6-9	Canton Potsdam Hospital	53,000	43,000	53,000	0	438	8			1- 97- 9
64.051-6-10	Howell, Jean S.	48,500	8,700	48,500	0	484	1			1- 46-13
64.051-6-11	Howell, Jean S.	89,200	12,400	89,200	0	210	1			1- 46-12
64.051-6-12	Roche, Patrick A.	252,500	43,000	252,500	0	483	1			1- 3-14
64.051-6-13	Fodor, Eugene (LU)	141,000	15,500	141,000	0	210	1			1- 86- 4
64.051-6-14	Parikh, Sandhyaben S.	120,000	11,100	120,000	0	230	1			1- 73- 2
64.051-6-15	Sennett, Arthur	175,900	15,300	175,900	0	210	1			1- 83-14
64.051-6-16	Digiovanna, Joseph	167,500	13,900	167,500	0	210	1			1- 47- 9
64.051-6-17	March, Pamela	45,000	16,400	45,000	0	210	1			1- 7-13
64.051-6-18	Sullivan, Matthew P.	105,000	32,300	105,000	0	411	1			1- 38- 2
64.051-6-19	Cateforis, Vasily	120,000	12,300	141,800	0	210	1			1- 15- 8
64.051-6-20	Sullivan, Matthew	59,500	10,800	59,500	0	230	1			1- 40- 3
64.051-6-21	Mooers, Richard E.	120,800	12,200	120,800	0	210	1			1- 62- 3
64.051-6-22	Christman, Shirley	88,500	9,800	88,500	0	220	1			1- 16- 6
64.051-6-23	Bonner, James A.	13,900	7,400	13,900	0	312	1			1- 47- 2
64.051-6-24	Sennett, Arthur	11,200	11,200	11,200	0	311	1			1- 86- 2
64.051-6-25	Bonner, James A.	104,900	20,800	104,900	0	210	1			1- 46-15
64.051-6-26	Brown, Ronald	91,100	13,400	91,100	0	210	1			1- 47- 1
64.051-6-27	Twiss, Michael	119,000	9,700	119,000	0	210	1			1- 10-12
64.051-6-28	Ward, Virginia	62,000	9,700	62,000	0	210	1			1- 84- 7
64.051-6-29	Dalton, Sharon L.	80,800	6,400	80,800	0	210	1			1- 52- 6
64.051-6-30	Schulenberg, Melissa A.	80,800	6,600	80,800	0	210	1			1- 29- 4
64.051-6-31	Steinberg, Paul	103,400	10,300	103,400	0	210	1			1- 97-15
64.051-6-32	Conlon, Tyler	82,500	12,700	148,000	0	220	1			1-103-12
64.051-6-33	Waverly Roadhouse LLC	69,300	7,300	84,000	0	210	1			1- 1- 9
64.051-6-34	Fite, Kevin B.	186,000	9,800	186,000	0	210	1			1- 99- 9
64.051-6-35	Sullivan, Matthew P.	57,000	5,800	58,500	0	210	1			1- 38- 5
64.051-6-36	Sullivan, Matthew	95,000	26,700	95,000	0	411	1			1- 40- 2
64.051-6-37	Bradshaw, Elizabeth	97,100	10,900	97,100	0	230	1			1- 10- 4
64.051-6-38	Sullivan, Matthew P.	110,000	13,600	110,000	0	210	1			1- 36-12
64.051-6-39	Romoda, Alan J.	85,000	9,100	85,000	0	210	1			1- 26- 8
64.051-6-40	Pinto, Annemarie	167,500	10,500	169,500	0	210	1			1- 73- 6
64.051-6-41	Brouwer, Peter	146,500	13,700	146,500	0	210	1			1- 88- 6
Page Totals	Parcels		37	3,859,500	626,200	3,950,200				

Parcel Id	Name	2015	2016		Res Pct	Prp Cls	O C	R S	T C	Account Nbr
		Total Av	Land Av	Total Av						
64.051-6-42	Liskay, Andy	105,000	43,000	105,000	0	411		1		1- 46- 1
64.051-6-43	Weitzmann, Margaret (LU)	98,500	12,800	98,500	0	210		1		1- 98-13
64.051-6-44	Bradburd, Daniel A.	99,800	11,800	99,800	0	210		1		1- 63- 4
64.051-6-45.1	MDJ Investments LLC	275,000	65,000	275,000	0	411		1		1- 92- 6
* 64.052-1-1	Snell, James	50,000	50,000	50,000	0	311		1		1- 19- 3. 1
64.052-1-1.1	Snell, James		48,000	48,000	0	311		1		1- 19- 3. 1
64.052-1-2	National Grid	467,877	54,500	467,877	0	872	6	R		6-107- 9
64.052-1-7	Russell, Misty	57,800	14,900	57,800	0	210		1		1- 25-13
64.052-1-8	Ames, Leo	47,800	12,400	47,800	0	210		1		1- 66-14
64.052-1-9	Smith, James E.	57,800	12,400	57,800	0	210		1		1- 25-12
64.052-1-10	Boula, Jesse W.	62,000	6,200	84,000	0	210		1		1- 55- 4
64.052-1-11	Thakur, Anand	108,000	21,200	108,000	0	210		1		1- 18-13.1
64.052-1-12	Sinclair, Irene M.	99,600	13,100	99,600	0	210		1		1- 86- 5
64.052-1-13.12	NYSUT Building Corp	1,480,000	159,000	1,480,000	0	465		1		
64.052-1-13.111	Terra Development Inc	145,000	139,000	145,000	0	312		1		1- 25- 9
64.052-1-13.112	Terra Development Inc	18,300	18,300	18,300	0	311		1		
64.052-1-14.2	Canton Potsdam Hospital, Foundation Inc	2,500,000	400,000	2,500,000	0	465	8			
64.057-1-3	Brown, Vicky L.	34,100	3,600	34,100	0	210		1		1-101-14
64.057-1-4	Labaff, Jennifer	88,700	20,300	88,700	0	210	W	1		1- 8-12
64.057-1-5.1	Laubscher, Dean D.	68,500	19,400	68,500	0	210		1		1- 48-12
64.057-1-7	Scoville, Margaret	61,300	7,200	61,300	0	210		1		1- 96-15
64.057-1-10	Moore, Alyssa Nicole	101,300	18,300	101,300	0	210		1		1- 93-12
64.057-1-12.11	LaPointe, Ronald	3,000	3,000	3,000	0	311		1		1- 72- 5
64.057-1-12.12	Hickey, Kimberly C.	81,900	12,500	81,900	0	210		1		
64.057-1-13	Thurston, Leila R.	77,200	17,200	77,200	0	210		1		1- 72- 4
64.057-1-14	Tischler, Reinhold	115,400	18,600	115,400	0	210		1		1- 35- 7
64.057-1-17	New York State	3,000	3,000	3,000	0	311	8			
64.057-1-19.1	Village Of Potsdam	1,290,000	97,300	1,290,000	0	682	W	8		8-307- 4
64.057-2-1	Petrus, Steven J.	64,500	11,300	64,500	0	210		1		1- 28- 6
64.057-2-2.1	Pickering, Lisa	62,500	9,000	62,500	0	210		1		1- 57- 5
64.057-2-3.1	Corbett, Michael	72,000	10,000	72,000	0	210		1		1- 57- 4
64.057-2-4.1	Thorbahn, Neika J.	71,900	9,400	71,900	0	210		1		1- 72- 9
64.057-2-5	Clark, Ronald Jr.	67,200	8,100	67,200	0	210		1		1- 90- 1
64.057-2-6	Corbett, James	69,500	8,200	69,500	0	210		1		1- 19- 5
64.057-2-7	DeGray, Stephanie	66,700	11,500	66,700	0	210		1		1- 30- 9
64.057-2-8	Burrell, Richard (LU).	79,800	10,700	79,800	0	210		1		1- 12-10
64.057-2-9	Gagnon, Patrick	92,400	12,500	92,400	0	210		1		1- 12- 6

Page Totals

Parcels

36

8,193,377

1,342,700

8,263,377

Parcel Id	Name	2015	2016		Res Pct	Prp Cls	O C	R S	T C	Account Nbr
		Total Av	Land Av	Total Av						
64.057-2-10	Boolani, Ali	93,500	42,100	93,500	25	411	1			1- 10- 8
64.057-2-11.12	Waste-Stream, Inc	15,000	15,000	15,000	0	330	1			
64.057-2-11.13	Waste-Stream, Inc	34,400	34,400	34,400	0	330	1			
64.057-2-11.211	M&R Storage Inc	250,000	96,200	250,000	0	710	1			
64.057-2-11.212	Corbett, Crysta L.	67,200	11,200	67,200	0	210	1			
64.057-2-13	Liskay, Andy	145,000	55,000	145,000	0	411	W 1			1- 23-12
64.057-2-14	Emerson, James	69,500	15,000	69,500	0	220	W 1			1- 29- 1
64.057-2-15	Emerson, Donna	82,500	8,900	82,500	0	220	W 1			1- 46-10
64.057-2-16	Waste-Stream, Inc	46,100	46,100	46,100	0	330	1			1- 57- 3
64.057-2-17	LaValley Realty, Inc	67,000	67,000	67,000	0	330	1			
64.057-2-18	Waste-Stream Inc	200	200	200	0	311	1			
64.057-3-1.1	National Grid	910,000	79,300	910,000	0	871	6 R			6-107-12
64.057-3-2	Charlebois Holdings, LLC	80,900	41,300	80,900	0	449	1			1- 85- 2
64.057-3-3	Charlebois Holdings, LLC	160,000	50,500	160,000	0	483	1			1- 85- 3
64.058-1-2.2	Emlaw Realty Inc	30,000	30,000	30,000	0	330	W 1			
64.058-1-3	Savage, John	76,500	9,800	76,500	0	210	1			1- 35-13
64.058-1-4	Gonyeau, Sharon E.	65,100	7,300	65,100	0	210	1			1- 47- 4
64.058-1-5	Dunham, Jacquelin	58,000	6,400	58,000	0	210	1			1- 86- 7
64.058-1-6	Chambers, Howard I.	76,100	14,000	76,100	0	210	W 1			1-103-11
64.058-1-11	CSX Transportation Inc	47,600	47,600	47,600	0	843	7			6-107-14
64.058-1-12	CSX Transportation Inc	1,250,000	270,700	1,250,000	0	842	7			6-108- 1. 1
64.058-1-13.1	Savage, John B.	275,300	33,200	275,300	0	210	W 1			1- 65-10
64.058-1-14.1	Seifer, Frederic D.	231,700	32,100	234,000	0	210	W 1			
64.058-1-15	Seifer, Frederic D.	27,400	27,400	27,400	0	311	1			
64.058-2-10	Tracy, Donald	94,900	18,100	94,900	0	220	1			1- 31- 9
64.058-2-11	Sellers, Carl	46,000	9,300	46,000	0	210	1			1-103- 6
64.058-2-12	Sullivan, James	55,000	9,400	55,000	0	230	1			1- 95- 9
64.058-2-13	Gallagher, Joseph	71,400	9,400	71,400	0	210	1			1- 34- 7
64.058-2-14	Kahn, George R.	58,000	10,100	58,000	0	210	1			1- 50-14
64.058-2-15	Rockefeller, Leona-Estate	48,300	6,700	48,300	0	210	1			1- 79- 7
64.058-2-16.1	Wright, Michael W.	58,800	6,800	58,800	0	210	1			1- 67-13
64.058-2-18	Kahn, George R.	3,600	3,600	3,600	0	311	1			1- 72-12
64.058-2-19	3 Maynard LLC	31,000	4,400	31,000	0	210	1			1- 40- 1
64.058-2-20	Village Of Potsdam	2,900	2,900	2,900	0	311	8			1- 79- 2
64.058-2-22	Kahn, George R.	8,500	4,500	8,500	0	312	1			1- 76-12
64.058-2-24.1	Ballan, Steven G.	32,000	6,900	32,000	0	483	1			1- 52- 5
64.058-2-25	Goliber, Joseph	27,600	2,200	27,600	0	210	1			1- 21- 1

Parcel Id	Name	2015	2016		Res Pct	Prp Cls	O C	R S	T C	Account Nbr
		Total Av	Land Av	Total Av						
64.058-2-26	Sullivan, James	46,200	3,800	46,200	0	210	1			1-104-9
64.058-2-27	Reed, Terrence-DDS,PC M.	178,500	39,000	178,500	0	483	1			1-65-4
64.058-2-28	Bethel-Temple	350,000	38,100	350,000	0	620	8			8-311-10
64.058-2-29	Gordon, Debra Ann Marr	64,600	6,500	64,600	0	220	1			1-69-8
64.058-2-30	Damon, Timothy	88,000	10,700	88,000	0	220	1			1-67-8
64.058-2-31	Stone, Jeffrey S.	86,100	7,800	86,100	0	210	1			1-69-9
64.058-2-32	Mooney, Arthur	61,500	9,900	61,500	0	220	1			1-78-14
64.058-2-33.1	Rottier, Michael	39,900	5,900	39,900	0	210	1			1-58-1
64.058-2-35.1	Shatraw, Richard A.	46,000	5,900	46,000	0	210	1			1-104-5
64.058-2-36.1	Robar, Robert	1,800	1,800	1,800	0	311	1			1-64-14
64.058-2-38	Miller, James	3,400	3,400	3,400	0	311	1			1-64-15
64.058-2-39	Miller, James R.	32,500	3,700	32,500	0	210	1			1-10-6
64.058-2-40	Miller, James	3,700	3,500	3,700	0	312	1			1-74-4
64.058-2-41	Wright, Michael W.	11,300	4,200	11,300	0	312	1			8-315-8
64.058-3-1	Ramsay, Robert	105,000	7,900	105,000	0	220	1			1-74-3
64.058-3-2	Robar, Robert	36,400	3,000	36,400	0	210	1			1-79-1
64.058-3-3.1	Robar, Robert R.	64,800	5,500	64,800	0	210	1			1-30-10
64.058-3-4	Hepel, Tadeusz	29,000	9,500	29,000	0	210	1			1-79-4
64.058-3-5	Randall, Regina M.	76,800	9,100	77,200	0	210	1			1-80-4
64.058-3-6	Gerrish, Robert	88,700	7,600	88,700	0	210	1			1-36-2
64.058-3-7	Rodenhouse, Michael J.	56,100	7,300	56,100	0	210	1			1-20-10
64.058-3-8	Shepherd, Pamela Kemp	89,100	6,100	90,600	0	210	1			1-8-5
64.058-3-9	Hoffman, William N.	64,000	7,300	64,000	0	220	1			1-2-10
64.058-3-10.1	Stewart's Ice Cream Co Inc	310,000	78,800	310,000	0	100	1			1-13-7
64.058-3-12	Blevins, Paul	225,000	52,000	225,000	0	482	1			1-58-15
64.058-3-13	Verizon New York Inc	1,200,000	200,000	1,200,000	0	831	6			6-107-2
64.058-3-13.1	Verizon New York Inc		0	69,550	0	831	6			
64.058-3-14	Melchior, William	190,000	37,400	190,000	0	464	1			1-60-12
64.058-3-15	Terra Development Inc	450,000	39,800	450,000	0	482	1			1-20-6
64.058-3-17.1	Terra Development Inc	62,000	8,500	62,000	0	210	1			1-58-2
64.058-3-18	Potsdam Tire &Auto Service Inc	40,000	25,500	40,000	0	449	1			1-84-4
64.058-3-19	Mack, Brenda A.	3,400	3,400	3,400	0	311	1			1-90-4
64.058-3-21.1	Greene, Shannon M.	70,000	10,300	70,000	0	210	1			1-101-6
64.058-3-25.1	Blevins, Paul	200,000	200,000	200,000	0	330	1			1-74-2
64.058-3-27	Mack, Brenda A.	88,500	22,500	88,500	0	411	1			1-51-14
64.058-3-28	Byrnes, Christine	75,000	7,400	75,000	0	220	1			1-100-14
64.058-3-29	Lynch, Nancy	94,500	34,800	94,500	0	411	1			1-34-15

Parcel Id	Name	2015	2016		Res Pct	Prp Cls	O C	R S	T C	Account Nbr
		Total Av	Land Av	Total Av						
64.058-3-30	Council Of Religious Concern	72,200	15,700	45,000	0	483	8			1- 39- 8
64.058-3-31	Aubuchon Realty Co Inc	335,000	44,400	335,000	0	452	1			1- 33- 3
64.058-3-32	Sullivan, Joseph	300,000	40,500	300,000	0	426	1			1- 91- 1
64.058-3-33	Daniels, Kevin M.	105,000	24,800	105,000	0	411	1			1-105-13
64.058-3-34	Daniels, Kevin	56,500	8,100	56,500	0	230	1			1- 62-15
64.058-3-35	Sullivan, Matthew P.	59,500	5,400	59,500	0	220	1			1- 45-10
64.058-3-36	Shumway, William C.	82,900	16,100	82,900	0	483	1			1- 45-11
64.058-3-37	DeWicke, Inc	59,500	6,600	59,500	0	230	1			1- 96- 1
64.058-3-40.1	Trezza Realty LLC	242,000	76,000	242,000	0	421	1			1- 76- 1
64.058-4-1	Health Services Of Northern NY	210,000	34,100	210,000	0	464	1			6-107-13
64.058-4-2	Penski, Robert	90,000	15,900	90,000	0	464	1			1- 2-13
64.058-4-3	The Bicknell Corporation	248,000	22,400	248,000	0	481	1			1- 53-10
64.058-4-5.1	Four Two Market Inc	367,700	40,700	367,700	0	464	1			1- 51- 4
64.058-4-6	Sergi, Lisa	225,000	14,900	225,000	0	421	1			1- 68- 1
64.058-4-7	Sergi, Lisa	248,000	20,000	248,000	0	481	1			1- 65- 9
64.058-4-8	Robinson, Steven P.	200,000	11,300	200,000	0	481	1			1- 40- 6
64.058-4-9	MVN Little Italy, Inc	102,000	6,900	102,000	0	481	1			1- 11-15
64.058-4-10	Shelly, Peter R.	340,000	18,500	340,000	0	481	1			1- 44-12
64.058-4-12	Barstow, Peter C.	340,000	22,200	340,000	0	481	1			1- 5- 9
64.058-4-13	Goody Goody's 2 Inc	185,000	13,800	162,000	0	481	1			1- 3- 2
64.058-4-14.1	Spagnolo, Saverio	132,600	11,400	132,600	0	481	1			1- 17-13
64.058-4-15	Spagnolo, Saverio	228,000	11,300	228,000	0	421	1			1- 88- 3
64.058-4-16	Trezza Realty LLC	424,000	37,500	474,000	0	481	1			1- 3- 5
64.058-4-17	Leuthold, Marc	100,500	10,200	100,500	25	481	W 1			1- 62- 6
64.058-4-18	Trezza Realty, LLC	73,000	4,500	73,000	0	481	1			1- 19-13
64.058-4-19	Trezza Realty, LLC	195,000	17,200	195,000	0	481	1			1- 6-11
64.058-4-20	The Farrago Inc	155,000	8,800	155,000	0	481	1			1- 2- 3
64.058-4-21.1	M S Compeau Inc	300,000	20,500	300,000	0	481	1			1- 13- 4
64.058-4-23.1	Village Of Potsdam	17,000	11,700	17,000	0	438	W 8			8-306- 9
64.058-4-24	Trezza Realty LLC	92,000	10,200	92,000	0	481	1			1- 13- 8
64.058-4-25.1	Trezza Realty LLC	125,100	8,500	125,100	0	481	1			1- 63-11
64.058-4-26	Woe Realty Associates LLC	224,500	12,600	224,500	0	481	1			1- 95- 7
64.058-4-27	Trezza Realty, LLC	165,000	7,900	165,000	0	481	1			1- 14- 3
64.058-4-28	Trezza Realty, LLC	270,000	12,600	270,000	0	481	1			1- 93- 8
64.058-4-30.1	Bond, Steven J.	167,000	15,800	167,000	0	481	1			1- 93-10
64.058-4-31	Town Of Potsdam	250,000	11,000	250,000	0	652	8			8-303-13
64.058-4-32.1	Village Of Potsdam	2,000,000	78,700	2,000,000	0	822	W 8			8-315- 9
Page Totals	Parcels		37	8,787,000	748,700	8,786,800				

Parcel Id	Name	2015	2016		Res Pct	Prp Cls	O C	R S	T C	Account Nbr
		Total Av	Land Av	Total Av						
64.058-4-35.1	Trezza Realty LLC	170,000	24,700	170,000	0	421	1			8-306-5
64.058-4-36.1	Village Of Potsdam	44,800	35,500	44,800	0	590	W 8			8-306-12
64.058-4-36.2	Maginn Irrevocable Lifetime	365,000	31,800	365,000	0	465	W 1			
64.058-4-37.1	Murphy, Edward	1,005,000	250,000	1,005,000	0	453	1			1- 13- 2
64.058-4-39	Potsdam Tire &Auto Service Inc	152,000	44,300	152,000	0	433	1			1- 58-14
64.058-4-40.1	Village Of Potsdam	147,500	75,000	147,500	0	438	8			8-306-10
64.058-4-41	Scanlons Auto Parts Inc	93,600	53,600	93,600	0	433	1			1- 82- 5
64.058-4-42.1	The Tile Company LLC	140,000	45,500	240,000	0	455	1			1- 71- 2
64.058-4-43	J R Westons Inc	860,000	44,400	870,000	0	481	1			1- 71-11
64.058-4-44.1	Farrago Inc, The	194,000	8,900	194,000	0	481	1			1-100-10
64.058-4-44.2	51,53 Market St LmtD Prtp Inc.	188,000	9,600	190,000	0	481	8			
64.058-4-45	51,53 Market St LmtD Prtp Inc.	211,300	8,900	211,300	0	481	8			1- 35-15
64.058-4-46	55,57 Market St LmtD Prtp Inc.	232,800	18,200	232,800	0	481	1			1- 8-15
64.058-4-47	El Caballo Negro, LLC	260,000	11,500	300,000	0	481	1			1- 28- 3
64.058-4-51	Village Of Potsdam	47,000	47,000	47,000	0	963	W 8			8-306- 4
64.058-4-52	White & Evans Inc	79,300	41,900	79,300	0	449	W 1			8-305- 9
64.058-4-53	16 Main Management LLC	560,000	43,000	560,000	0	481	1			1- 73- 7
64.058-4-54	Szot, Jeffrey A.	200,000	34,300	200,000	0	512	1			1- 71- 4
64.058-4-55	Terra Development Inc	110,000	9,000	110,000	0	230	1			1- 3- 3
64.058-4-56	Village Of Potsdam	151,600	75,100	151,600	0	653	8			8-110- 9
64.058-4-57	Key Bank of Central New York	384,000	52,400	384,000	0	461	1			1- 30- 2
64.058-4-58	Collins, Christopher T.	82,000	4,500	82,000	0	481	1			1- 26- 5
64.058-4-59	Hafer, Matthew J.	270,000	32,500	270,000	0	421	1			1- 76- 4
64.058-4-60	Elks Lodge No 2074 Bpoe	184,100	45,200	184,100	0	534	1			1- 28- 5
64.058-4-61	Torbey Realty LLC	480,000	46,600	500,000	0	465	1			
64.058-4-62	Village Of Potsdam	145,100	75,100	145,100	0	653	8			8-110-12
64.058-6-6	Lafay, Scott	88,500	6,600	88,500	0	230	1			1- 64-12
64.058-6-7	Martin, Tina	74,500	5,600	74,500	0	230	1			1- 24-11
64.058-6-8	Martin, Neal	2,000	2,000	2,000	0	311	1			1- 37- 6
64.058-6-9	Thomas, John	2,900	2,900	2,900	0	311	1			1- 30- 1
64.058-6-10	Thomas, John	40,400	6,200	40,400	0	210	1			1- 37- 8
64.058-6-11	Thomas, John	50,400	10,300	50,400	0	210	1			1- 93-11
64.058-6-12	Clemons, Kevin P.	46,200	6,400	46,200	0	210	1			1- 86- 9
64.058-6-13	Liskay, Andy	72,000	13,900	72,000	0	210	W 1			1- 88- 4
64.058-6-14	Hou, Daqing	105,000	10,400	105,000	0	210	W 1			1- 87- 9
64.058-6-15.1	Thomas, John	5,400	5,400	5,400	0	311	1			1- 37- 5
64.058-6-15.2	Village Of Potsdam	4,400	4,400	4,400	0	330	8			

Parcel Id	Name	2015	2016		Res Pct	Prp Cls	O C	R S	T C	Account Nbr
		Total Av	Land Av	Total Av						
64.058-6-16	Planty, Todd	40,500	9,500	40,500	0	210	1			
64.058-6-17	Thurston, Leila	70,000	35,000	70,000	0	411	W	1		1- 61-10
64.058-6-18	Gerrish, Mary Ellen (Estate)	50,400	18,800	50,400	0	210	W	1		1- 36- 1
64.058-6-19	Daniels, Ryan P.	60,000	25,000	211,000	0	411	W	1		1- 39- 1
64.058-6-20	Liskay, Andy	76,700	14,200	76,700	0	230	W	1		1- 19- 8
64.058-6-21	Corbett, Sean M.	85,000	9,500	85,000	50	220	W	1		1- 19- 6
64.058-6-22	Daniels, Ryan P.	90,000	14,700	90,000	0	230	W	1		1- 78- 8
64.058-6-23	Emlaw Realty Inc	85,000	33,100	85,000	0	433	W	1		1- 29- 3
64.058-6-24.1	Mccabe, Thomas H.	98,000	43,200	98,000	0	484		1		1-100- 1
64.058-6-26	National Grid	1,740,000	50,000	1,740,000	0	871		6 R		6-107-11
64.058-6-32	Kolanko Inc	74,000	50,200	74,000	0	449		1		1- 35- 5
64.058-6-33	James, Jeffrey	72,000	19,800	72,000	0	483		1		1- 12- 7
64.058-6-34	Daniels, Jonathan A.	76,500	13,800	76,500	0	220		1		1-104- 7
64.058-8-1	Delhotal, Ted-Trust C.	420,000	113,500	420,000	0	421		1		8-111-11
64.058-8-2	Community Bank NA	860,000	76,600	860,000	0	463		1		1- 81- 7
64.058-8-3	Chungfat, Shockpin C.	124,500	44,400	124,500	0	465		1		8-111-12.1
64.058-8-4	Linden, Roger B.	172,500	36,200	172,500	0	483		1		1- 89- 2
64.058-8-5	Sherburne, Pamela R.	174,000	35,700	174,000	0	483		1		1- 1- 6
64.058-8-6	Countryside ALF, LLC	180,000	120,000	180,000	0	486		1		1- 3-11
64.058-8-7	Lawrence, James	91,000	14,800	91,000	0	483		1		1- 3- 8
64.058-8-8	Sovie, Marialyce	76,000	23,000	76,000	0	483		1		1- 30- 6
64.058-8-9	Fyrberg, Shannon	83,000	8,200	83,000	0	210		1		1- 55-13
64.058-8-10	Stickles, Gary	75,000	6,400	75,000	0	220		1		1- 66-15
64.058-8-11	Robar, Frederick D. Sr.	16,600	12,600	16,600	0	312		1		1- 79-11
64.058-8-12	Robar, Frederick D. Sr.	90,000	10,100	90,000	0	220		1		1- 76-13
64.058-8-13	Brouwer, Helen	82,000	13,900	82,000	0	210		1		1- 11- 4
64.058-8-14	Azzopardi, Desmond D.	74,600	12,200	74,600	0	210		1		1- 61- 3
64.058-8-15	Cole, Paul	99,500	8,500	99,500	0	210		1		1- 10-14
64.058-8-16	Ludlam, Robert	98,700	8,700	98,700	0	210		1		1- 95- 4
64.058-8-17	Deuel, Ryan P.	120,800	8,700	120,800	0	210		1		1- 94-12
64.058-8-18	Rogers, Robert T.	125,000	21,100	125,000	0	484		1		8-110- 6
64.058-8-19	Potsdam Laundry & Dry Cleaners	148,000	46,500	148,000	0	482		1		1- 74- 8
64.058-8-20	Demo, David	148,000	46,500	148,000	0	485		1		8-110- 5
64.059-2-8.1	Andreescu, Daniel	125,500	10,700	125,500	0	210		1		1- 59- 6
64.059-2-9	Nagel, Jay R.	204,000	15,200	204,000	0	215		1		1- 67-10
64.059-2-10	Rissacher, Daniel J.	220,000	11,100	220,000	0	210		1		1- 86- 3
64.059-2-11	Davidson, William E.	107,000	13,700	107,000	0	210		1		1- 57- 1

Parcel Id	Name	2015	2016		Res Pct	Prp Cls	O C	R S	T C	Account Nbr
		Total Av	Land Av	Total Av						
64.059-2-12	Whitesell, Thomas	86,400	13,500	86,400	0	210	1			1- 33-13
64.059-2-13	Gao, Ning	260,500	11,000	260,500	0	220	1			1- 32- 9
64.059-2-14	Daniels, Joseph A.	99,600	11,300	99,600	0	210	1			1- 64- 6
64.059-2-15	Forgacs, Gabor	136,000	12,500	136,000	0	210	1			1- 53- 2
64.059-2-16	Joyce, Michael L.	111,500	9,300	111,500	0	220	1			1- 68-13
64.059-2-17	Frascatore, Mark	171,200	11,400	171,200	0	210	1			1- 43- 6
64.059-2-18	Davis, Pota J.	110,200	9,200	110,200	0	210	1			1-102- 6
64.059-2-19	Komara, Edward M.	124,600	10,200	124,600	0	210	1			1- 36-11
64.059-2-20	Crary, Robert	104,500	7,800	104,500	0	210	1			1- 8-11
64.059-2-21	Porter, Clark R.	95,000	7,800	95,000	0	230	1			1- 66- 9
64.059-4-1	White, Paul A.	182,000	10,300	182,000	0	210	1			1- 20-12
64.059-4-2	Dudek, Daniel J.	188,000	14,900	188,000	0	210	1			1- 95-10
64.059-4-3	Mount, Andre G.	124,000	10,300	124,000	0	210	1			1- 47- 8
64.059-4-4	Cameron, Valerie	87,900	31,000	87,900	0	411	1			1- 92- 7
64.059-4-5.1	Sheedy, Stuart-Estate R.	152,200	18,100	152,200	0	210	1			1- 47-14
64.059-4-7	Rissacher, Daniel J.	128,000	8,600	128,000	0	210	1			1- 83-11
64.059-4-8	Wiejak, Jozef	69,500	13,200	69,500	0	220	1			1- 7-14
64.059-4-9	Kelson, Christopher R.	125,000	11,700	170,000	0	215	1			8-311- 9
64.059-4-10	Kelson, Christopher R.	5,000	5,000	5,000	0	310	1			1- 98- 7
64.059-4-11	Mcgrath, Paul B.	175,000	11,900	175,000	0	210	1			1- 56-11
64.059-4-12	Peters, Gabrielle P.	121,800	11,200	121,800	0	210	1			1- 2-11
64.059-4-13	Eshkol-Koplowitz, Noa	74,000	9,800	74,000	0	210	1			1- 46- 7
64.059-4-14	Dean, Doyle R.	81,000	8,800	81,000	0	210	1			1- 20-13
64.059-4-15	Snell, Rae A.	67,000	8,800	67,000	0	210	1			1- 50-12
64.059-4-16	Merriman, Ranota	68,200	9,300	68,200	0	210	1			1- 64- 7
64.059-4-17	Eldridge, Mildred	85,300	9,300	85,300	0	210	1			1- 28- 4
64.059-4-18	Macmahon, Thomas F.	90,000	9,300	90,000	0	220	1			1- 72- 2
64.059-4-19	Broad Wave Enterprises	60,500	9,300	60,500	0	220	1			1- 82- 4
64.059-4-20	Brown, Jeremy D.	69,000	7,900	17,900	0	220	1			1- 87- 6
64.059-4-21	13 Waverly, LLC	47,800	3,600	47,800	0	210	1			1- 87- 5
64.059-4-22	Wilke, Andreas K.	103,000	5,900	103,000	0	210	1			1- 3- 9
64.059-5-1	Roy, Stephane	83,000	27,700	83,000	0	483	1			1- 56-13
64.059-5-2	Reichart, Gregory J.	88,200	10,200	88,200	0	210	1			1- 67- 3
64.059-5-3.1	Murphy, Timothy G.	107,000	11,600	107,000	0	210	1			1- 90-15
64.059-5-4.1	LaBrake, Louis J.	105,000	9,600	105,000	0	220	1			1- 37-11
64.059-5-6	German, James	99,600	13,700	162,000	0	210	1			1- 81- 4
64.059-5-7	Wilbur, Patrick F.	80,000	8,700	80,000	0	220	1			1- 42- 7
Page Totals	Parcels		37	3,966,500	413,700	4,022,800				

Parcel Id	Name	2015	2016		Res Pct	Prp Cls	O C	R S	T C	Account Nbr
		Total Av	Land Av	Total Av						
64.059-5-8	Schneiderman, Jodi	160,000	10,800	160,000	0	210	1			1- 52-11
64.059-5-9.1	Duve', Nicole	124,000	34,200	124,000	0	411	1			1- 2- 8
64.059-5-10	Keystone New York Inc	198,400	42,300	200,400	0	471	1			1- 35- 3
64.059-5-11	Garner, George	131,000	13,200	131,000	0	230	1			1- 87- 3
64.059-5-12	Hunt, kimberly M.	117,000	13,200	117,000	0	220	1			1- 87- 2
64.059-5-13	Larouech, Jenny Lee	118,100	6,700	118,100	0	210	1			1- 55- 1
64.059-5-14	McDonald, Randy D.	166,000	2,300	166,000	0	210	1			1- 66- 3
64.059-5-15	Reames, Rebecca Rae	90,200	5,500	90,200	0	210	1			1- 70-10
64.059-5-16	Village Of Potsdam	27,000	27,000	27,000	0	590	8			
64.059-5-17	Weirich, James D.	128,000	9,400	128,000	0	210	1			1- 14- 5
64.059-5-18	Akin, Lee	194,800	7,800	194,800	0	210	1			1- 50-15
64.059-5-19	Hitterman, Amanda Ann	146,000	14,400	146,000	0	210	1			1- 61- 2
64.059-5-20	Adair, Reeves	262,000	14,400	262,000	0	210	1			1- 98- 8
64.059-5-21	Farina Revocable Family Trust	173,200	10,900	173,200	0	210	1			1- 98-11
64.059-5-22	Karis, William	136,000	12,300	136,000	0	210	1			1- 64- 8
64.059-6-3	Gushea, Harriet (Estate).	78,800	15,000	78,800	0	210	1			1- 41-10
64.059-6-4	Pecora, James W.	102,900	11,400	107,900	0	210	1			1- 27-15
64.059-6-5	Scanlon, Everett	117,600	8,600	117,600	0	210	1			1- 62- 2
64.059-6-6	Scanlon, Everett	108,000	10,900	108,000	0	210	1			1- 57- 2
64.059-6-7	St Mary's Church	1,000,000	77,000	1,000,000	0	620	8			8-312-15
64.059-6-8.2	Weakfall, Nicole D.	106,000	11,000	106,000	0	210	1			1- 95-12
64.059-6-9.1	Reasoner, James A.	49,500	10,000	49,500	0	220	1			1- 95-11
64.059-6-10	Sachs, Edwin A.	45,000	8,800	45,000	0	210	1			1- 27- 4
64.059-6-11	Cooley, Vincent F.	69,500	13,000	69,500	0	220	1			1- 46- 8
64.059-6-12	Buckton Holdings LLC	86,100	10,300	86,100	0	210	1			1- 21-15
64.059-6-13	Garner, Margaret	83,500	10,300	122,000	0	210	1			1- 20-14
64.059-6-14	Vitek, William	113,400	10,800	113,400	0	210	1			1- 47-13
64.059-6-15	Rishe, David F. C.	90,100	9,500	90,100	0	210	1			1- 61- 9
64.059-6-16	Attemann, Hugo	76,100	11,100	76,100	0	210	1			1- 66- 1
64.059-6-17	Belodoff, Jeffrey	55,400	7,100	55,400	0	210	1			1-103- 3
64.059-6-18	Huang, Hueiling Jessica	97,000	11,300	97,000	0	215	1			1- 6- 5
64.059-6-19	Ellis, John R.	199,500	9,600	199,500	0	210	1			1- 3- 1
64.059-6-20	Baker, Ceceile	114,900	13,900	114,900	0	220	1			1- 2- 4
64.059-6-21	Blanchard, Kevin	175,000	42,600	175,000	0	411	1			1- 64- 1
64.059-6-22	Dempsey, John P.	117,500	13,500	117,500	0	220	1			1- 64- 3
64.059-6-23	Cooley, Vincent	2,500	2,500	2,500	0	311	1			8-312-14
64.059-7-4	New York State	178,000	38,400	178,000	0	642	8			1- 31- 1
Page Totals	Parcels		37	5,238,000	581,000	5,283,500				

Parcel Id	Name	2015	2016		Res Pct	Prp Cls	O C	R S	T C	Account Nbr
		Total Av	Land Av	Total Av						
64.059-7-5	Stevenson, Emmy W.	147,000	25,000	147,000	0	210	1			1- 89-11
64.059-7-6	Katz, Evgeny	148,000	20,400	148,000	0	210	1			1- 65-14
64.059-7-7	Loconti, Michael	134,800	13,600	134,800	0	220	1			1-100- 2
64.059-7-8	DeLong, Jondavid	145,500	12,300	147,500	0	220	1			1- 37-15
64.059-7-9	Blevins, Rita	74,600	4,200	74,600	0	210	1			1- 52- 9
64.059-7-10	Casey, Geraldine (LU).	73,500	6,600	73,500	0	210	1			1- 15- 3
64.059-7-11	Williams, Andrew F.	189,000	10,900	189,000	0	210	1			1- 40- 4
64.059-7-12	Jukic, Boris	187,000	17,000	187,000	0	210	1			1- 38- 3
64.059-7-13	Mahoney, Deborah M.	110,200	10,900	110,200	0	210	1			1- 31- 4
64.059-7-14	French, Tracy	95,600	10,900	95,600	0	210	1			1- 21- 7
64.059-7-15	Johns Revocable Living Trust, Ralph & Christ	106,500	12,800	106,500	0	210	1			1- 48- 6
64.059-7-16	Habermas, Derek S.	101,800	9,400	124,000	0	210	1			1- 15- 6
64.059-7-17	Canino, Joel M.	86,600	10,000	86,600	0	210	1			1- 98-10
64.059-7-18.1	Murphy, Mark J.	27,800	10,000	30,800	0	210	1			1- 25-10
64.059-7-20	Meagher, Christopher B.	90,300	14,100	90,300	0	210	1			1- 85- 6
64.059-7-21	Freed, Libbie J.	100,200	15,500	100,200	0	210	1			1- 28-11
64.059-7-22	Gingrich, David	127,000	20,400	127,000	0	210	1			1- 21-10
64.059-7-23	Madeja, James	189,000	20,400	189,000	0	210	1			1- 48- 1
64.059-7-24	Pike, Janet	102,900	21,100	102,900	0	210	1			1- 73- 5
64.059-7-25	Swartele, Amy	142,800	11,700	151,800	0	210	1			1- 4-11
64.059-7-26	Casper, Stephen T.	93,500	7,900	93,500	0	210	1			1- 11- 3
64.059-7-27	Kuxhaus, Laurel	118,000	7,800	118,000	0	210	1			1- 29- 9
64.059-7-28	Allen, Thomas M.	83,900	8,300	83,900	0	210	1			1- 63- 3
64.059-7-29	Hansen, Leroy	123,800	15,700	123,800	0	210	1			1- 43- 3
64.059-7-30	Walters, Michael	122,300	21,300	122,300	0	210	1			1- 71-10
64.059-7-31	Terra Development Inc	150,800	51,000	150,800	0	411	1			8-314- 4
64.059-8-1	Partridge, Sean C.	115,500	12,600	117,000	0	210	1			1- 9-15
64.059-8-2	Bird, Stephen	139,000	10,300	141,500	0	210	1			1- 87- 8
64.059-8-3	Nikkari, Deborah R.	104,000	10,300	104,000	0	210	1			1- 60-13
64.059-8-4	Lovely, Nathan D.	126,000	11,200	126,000	0	210	1			1- 52- 8
64.059-8-5	French, Thomas	120,000	8,800	120,000	0	210	1			1- 59- 7
64.059-8-6	Carl, Brian S.	142,800	18,300	142,800	0	210	1			1- 16-11
64.059-8-7	Carl, James & Susan	120,800	10,400	120,800	0	210	1			1- 14- 8
64.059-8-8	Lee, Mark	134,400	13,200	134,400	0	210	1			1- 88- 5
64.059-8-9	Weiss, Sheila F.	85,500	9,900	85,500	0	210	1			1- 21-14
64.059-8-10.1	Seymour, Mark	89,500	43,600	89,500	0	411	1			1- 69- 3
64.059-8-11.1	Goshko, Laura S.	133,100	12,200	133,100	0	210	1			1- 58- 4

Page Totals	Parcels	37	4,383,000	550,000	4,423,200					
--------------------	----------------	----	-----------	---------	-----------	--	--	--	--	--

Parcel Id	Name	2015	2016		Res Pct	Prp Cls	O C	R S	T C	Account Nbr
		Total Av	Land Av	Total Av						
64.059-8-12	Sellers, Eileen	84,000	11,600	84,000	0	210	1			1- 83-13
64.059-8-13.1	Baltus, Ruth E.	136,000	14,300	136,000	0	210	1			
64.059-8-14	Rosenthal Living Trust, Eleanor	89,500	9,000	89,500	0	210	1			1- 80- 5
64.059-8-15	Cassel, Kathleen A.	92,500	9,600	92,500	0	220	1			1- 56- 6
64.059-8-16	Mitchell, William	158,000	14,700	158,000	0	210	1			1- 77-12
64.059-8-17	Darie, Costel	154,500	6,800	158,500	0	210	1			1- 77-11
64.059-8-18	Anderson, Joseph	115,500	8,400	117,000	0	210	1			1- 79-10
64.059-8-19	Ortmeyer, Thomas	126,000	9,500	127,000	0	210	1			1- 9- 6
64.059-8-20.1	St Mary's Church	195,000	49,900	195,000	0	620	8			8-314- 3
64.059-8-21	Neaton, Monique Beauchea	112,400	14,500	112,400	0	210	1			1- 43- 8
64.059-8-22	Scott, Sheila H.	96,600	8,700	96,600	0	210	1			1- 37- 3
64.059-9-1	Brouwer, Emily	124,900	8,000	124,900	0	220	1			1- 49-10
64.059-9-2	Boyle, Anthony	86,100	8,100	86,100	0	210	1			1- 86-13
64.059-9-3	Wallace, Kenneth N.	131,200	13,500	131,200	0	210	1			1- 34-11
64.059-9-4	Seramur, Linda	128,600	10,900	128,600	0	210	1			1- 23-14
64.059-9-5	Hazen, Gina	78,800	9,700	78,800	0	220	1			1- 49-11
64.059-9-6	Garland, Jane S.	135,400	10,300	135,400	0	210	1			1- 26-11
64.059-9-7	Mailhot Trust, Nancy & Ivan	96,800	8,600	96,800	0	210	1			1- 88-10
64.059-9-8.1	Bartell, Joshua	105,000	15,100	105,000	0	210	1			1- 68- 8
64.059-9-10.1	Powers, Susan E.	152,200	14,000	154,600	0	210	1			1-102-10
64.059-9-11	Mekhaimer, Mohamed A.	129,000	10,300	129,000	0	210	1			1- 24-15
64.059-9-12	Reasoner, Beth L.	102,000	39,000	102,000	0	411	1			1- 24-14
64.059-9-13	Clark, Geoffrey	179,500	12,300	179,500	0	210	1			1- 69- 4
64.059-9-14	Yette, Jerald J.	105,000	10,300	105,000	0	220	1			1- 52- 1
64.059-9-15	DeRosa, Thomas M.	152,800	10,500	152,800	0	210	1			1- 12- 5
64.059-9-16	Jennings, David Pittman	112,400	10,300	112,400	0	210	1			1-100- 7
64.059-9-17	Johnson, Robert L.	295,000	10,300	295,000	0	210	1			1- 80- 3
64.059-9-18	Doyle, Brian K.	144,000	10,300	144,000	0	210	1			1- 50- 1
64.059-9-19	WFM 74 Holdings Co. LLC	87,800	44,100	87,800	0	418	1			1- 32-12
64.059-9-20	Gallagher, Anthony C.	128,600	11,300	128,600	0	210	1			1- 62- 9
64.059-9-21	Strome, Carol	136,500	11,300	137,500	0	210	1			1- 86- 8
64.059-9-22	Hopke, Philip K.	215,200	17,700	215,200	0	210	1			1- 1- 2
64.059-9-23	Powers, Lya M.	144,900	14,500	144,900	0	210	1			1- 75- 2
64.059-9-24	Lindsey, John R.	174,000	36,300	174,000	60	418	1			1- 71- 1
64.059-9-25	Sitton, Michael R.	178,500	13,400	178,500	0	210	1			1- 15-12
64.059-9-26	Kappa Pi Alumnae Phi Assoc Inc	144,000	40,500	144,000	0	418	1			1- 87-14
64.059-9-27	Ackermann, Norbert	158,000	12,900	163,000	0	210	1			1- 7- 6
Page Totals	Parcels	37	4,986,200	570,500	5,001,100					

Parcel Id	Name	2015	2016		Res Pct	Prp Cls	O C	R S	T C	Account Nbr
		Total Av	Land Av	Total Av						
64.059-9-28	Lange, Lou Ann	147,000	15,500	147,000	0	210	1			1- 15- 4
64.059-9-29	Zheng, Jian Shan	167,500	15,500	167,500	0	210	1			1- 28- 7
64.059-9-30	Valentine, Stuart	99,500	44,000	99,500	0	411	1			1- 63-12
64.059-9-31.1	Brotherton, Eleanor J.	178,000	47,900	180,000	30	418	1			1- 46- 6.1
64.059-9-32	Alpha Delta Sorority	146,000	44,300	146,000	0	418	1			1- 87-12
64.059-9-33.1	First Presbyterian Church	350,000	54,800	350,000	0	620	8			8-313-11
64.059-9-34	First Presbyterian Church	1,000,000	100,000	1,005,000	0	620	8			8-312- 4
64.059-9-36	Parks, James M.	120,800	7,200	120,800	0	210	1			8-312- 7
64.059-9-37	Buck, Will C.	136,500	8,100	136,500	0	210	1			1- 30-15
64.059-9-38	Harder, Louise	104,000	8,700	104,000	0	210	1			1- 43- 7
64.059-9-39.1	Britton, Adam R.	155,900	7,800	155,900	0	210	1			1- 81- 8
64.059-9-40.11	Mccluskey, Richard J.	103,000	8,900	103,000	0	220	1			1- 13-10.1
64.059-9-41	Borsh, Donald P.	101,400	10,300	101,400	0	210	1			1- 88-13
64.059-9-42	Reynolds, Lisa	88,200	10,300	88,200	0	210	1			1- 43-14
64.059-9-43	Moosbrugger, John C.	150,200	16,300	150,200	0	210	1			1- 11-12
64.059-9-44	Bondellio, Sandra	6,400	6,400	6,400	0	311	1			1- 76- 5
64.059-9-45	Johnson, Arthur	73,500	5,700	73,500	0	210	1			1- 50- 3
64.059-9-46	Morgan, Mary P.	76,100	5,700	76,100	0	210	1			1- 66- 4
64.059-9-47	Dobbs, Sherry E. Jr.	83,000	9,600	145,500	0	230	1			1- 7- 3
64.059-9-48	Jennings, Andrew	67,000	9,300	67,000	0	220	1			1- 29- 6
64.059-9-49	Jennings, Andrew	15,000	9,300	15,000	0	220	1			1- 29- 5
64.059-9-50	Patel, Bharat K.	95,000	11,300	95,000	0	210	1			1- 5-15
64.059-10-1	Clarkson University	5,274,800	77,300	5,274,800	0	613	8			8-308-15
64.059-10-1./2	Clarkson University	465,200	0	465,200	0	613	8			8-308-10
64.059-10-2	Clarkson University	1,974,300	75,700	1,974,300	0	613	8			8-300- 7
64.059-10-3	Clarkson University	266,000	49,300	266,000	0	613	8			8-310- 4
64.059-10-4	Omega Delta Phi Sorority	108,000	39,600	108,100	0	418	1			1- 87-13
64.059-10-5	Delta Kappa Theta Fraternity	140,000	39,600	140,000	0	418	1			1- 32- 7
64.059-10-7.1	DiCoby, Adam	255,000	25,300	260,000	0	210	1			1- 38-13
64.059-10-8	Sullivan, Gloria	149,500	42,300	182,000	30	483	1			1- 14- 4
64.059-10-9	Farney, Matthew N.	78,500	8,000	78,500	0	210	1			1- 63- 1
64.059-10-10	Porter, Clark R.	136,500	49,200	136,500	0	411	1			1- 82- 7
64.059-10-11	SAK Properties LLC	115,000	31,900	115,000	0	411	1			1- 75- 7
64.059-10-12	Daniels, Elizabeth A.	153,500	11,300	153,500	0	220	1			1- 79- 6
64.059-10-13	Charlebois, Jackson P.	92,400	13,900	92,400	0	210	1			1- 62- 7
64.059-10-14	Kuang, Lai	143,000	20,700	145,000	0	210	1			1- 80- 8
64.059-10-15	Seymour, Glenn	168,000	39,600	168,000	50	471	1			1- 84- 6
Page Totals	Parcels		37	12,983,700	980,600	13,092,800				

Parcel Id	Name	2015	2016		Res Pct	Prp Cls	O C	R S	T C	Account Nbr
		Total Av	Land Av	Total Av						
64.059-10-16	Seymour, Glenn	85,500	9,000	94,500	0	220	1			1- 84- 5
64.059-10-17	Ranlett, John	183,800	16,100	183,800	0	210	1			1- 76-11
64.059-10-18	Kingston, Sarah Ann	70,400	9,000	70,400	0	210	1			1- 52-10
64.059-10-19	Kingston, Sarah Ann	13,300	10,300	13,300	0	312	1			1- 77- 6
64.059-10-20	Kingston, Sarah Ann	55,000	7,600	55,000	0	220	1			1- 69- 5
64.059-10-21	Clarkson University	162,000	42,800	162,000	0	613	8			1- 3- 4
64.059-10-22	Carvill, John F.	95,000	31,000	95,000	0	483	1			1- 30-14
64.059-10-23	Dammann, Timothy W.	78,000	10,300	78,000	0	210	1			1- 49- 3
64.059-10-24	Clarkson University	176,800	38,200	176,800	0	613	8			8-310- 7
64.059-10-25	Zeta Phi Building Corporation	140,000	39,600	140,000	0	418	1			1- 32- 2
64.059-10-26	Bond , Steven J.	160,000	52,000	160,000	0	411	1			1- 28- 2
64.059-10-27	Tisdale, David E.	92,900	12,300	92,900	0	210	1			1- 56-14
64.059-10-28	L & L Rentals, LLC	92,500	22,100	92,500	0	411	1			1- 75- 5
64.059-10-29	Michalek, Arthur J.	158,000	13,800	158,000	0	210	1			1- 16-10
64.059-10-30	Platinum Pond Properties LLC	64,000	4,700	64,000	0	210	1			1- 43- 1
64.059-10-31	Lenney, Frank	50,900	9,100	50,900	0	210	1			1- 56- 8
64.059-10-32	Rice, Susan (LC)	50,900	9,300	50,900	0	210	1			1- 28- 1
64.059-10-33	Dulfer, Johannes H.	128,000	13,700	133,000	0	230	1			1- 61- 8
64.059-10-34	Dulfer, Johannes H.	210,000	10,300	210,000	0	210	1			1- 83- 5
64.059-10-35.1	Dulfer, Johannes H.	4,800	4,800	4,800	0	311	1			1- 77- 7
64.059-10-35.2	Zirn, Nicholas A.	139,500	40,500	139,500	0	411	1			
64.059-10-36	Porter, Richard	96,300	10,600	96,300	0	210	1			1- 4- 8
64.059-10-37	YNYH LLC	71,000	10,100	71,000	0	220	1			1- 98- 3
64.059-10-38	Crump, Darrin	152,000	15,700	152,000	0	230	1			1- 14- 9
64.059-11-6	United States Government	700,000	54,600	700,000	0	652	8			8-299- 1
64.059-11-7	Dwyer, Donald J. Jr.	265,000	70,200	265,000	0	454	1			1- 20-11
64.059-11-8.111	Potsdam Rescue Squad Inc	103,000	67,700	103,000	0	662	8			1- 32-10
64.059-11-10.1	Village Of Potsdam	1,500,000	50,000	1,500,000	0	652	8			8-305- 7
64.059-11-11	Village Of Potsdam	382,000	48,600	382,000	0	662	8			8-306- 6
64.059-11-12.1	Village Of Potsdam	72,000	47,000	72,000	0	653	8			8-306-13
64.059-11-14	Parish, Lois	103,200	23,000	103,200	0	483	1			1- 71- 7
64.059-11-15	Morin, Paul	95,000	7,600	97,000	0	220	1			1- 25- 4
64.059-11-16	YNYH LLC	95,000	7,800	95,000	0	230	1			1- 18-15
64.059-11-17	Coates, Nikki D.	123,000	26,800	123,000	0	483	1			1- 91-15
64.059-11-18	First Methodist Church	150,000	19,700	150,000	0	620	8			8-313- 8
64.059-11-19	First Methodist Church	1,000,000	54,300	1,000,000	0	620	8			8-312- 3
64.059-11-20	Zeta Gamma Sigma Sorority Inc	130,000	38,100	130,000	0	418	1			1- 87-15
Page Totals	Parcels		37	7,248,800	958,300	7,264,800				

Parcel Id	Name	2015	2016		Res Pct	Prp Cts	O C	R S	T C	Account Nbr
		Total Av	Land Av	Total Av						
64.059-11-25	Village Of Potsdam	250,000	25,500	250,000	0	681	8			
64.059-12-1	Kelson, Christopher R.	79,000	8,200	79,000	0	220	1			1- 10- 5
64.059-12-2	Close, Sarah K.	110,000	10,300	110,000	0	210	1			1- 41- 8
64.059-12-3	Seth, Madan G.	48,000	10,300	48,000	0	220	1			1- 87- 4
64.059-12-4	Bergan, William	121,800	12,100	121,800	0	210	1			1- 27-13
64.059-12-5	Raymonda, Aimee	105,000	11,200	105,000	0	210	1			1- 64-11
64.059-12-6	Fries, John M.	114,500	29,500	114,500	0	411	1			1- 40- 5
64.059-12-7	ARSC Enterprise, LLC	136,500	15,000	136,500	0	210	1			1- 69- 6
64.059-12-8	Omicron Pi Omicron Fraternity	140,000	49,600	140,000	0	418	1			1- 32-11
64.059-12-9	Anderson, Gunnar	115,500	14,000	115,500	0	210	1			1- 27- 7
64.059-12-10	Dow, Tanya	73,000	12,800	73,000	0	220	1			1- 7- 1
64.059-12-11	24 Pierrepont Inc	76,600	11,600	76,600	0	210	1			1- 75-14
64.059-12-13.1	Broughton, Thaddeus B.	94,500	15,100	94,500	0	210	1			1- 11- 2
64.059-12-14	KMA Construction	115,000	10,200	115,000	0	220	1			8-313- 5
64.059-12-15	Ramsay, Robert D.	185,000	50,000	185,000	0	418	1			1- 32- 5
64.059-12-16.1	Christian Science Church	250,000	51,300	250,000	0	620	8			8-311-13
64.059-12-18	Potsdam Consumer Coop	150,000	51,300	150,000	0	483	1			1- 8- 1
64.059-12-19.1	BH Properties Inc	455,300	67,000	455,300	0	465	1			1- 92-13
64.059-12-20	Town Of Potsdam	1,500,000	50,000	1,500,000	0	652	8			1- 32- 8
64.059-12-21	Misiaszek, Edward	167,700	40,900	267,700	0	483	1			1- 75- 8
64.059-12-22	First Niagara Bank	684,000	51,600	684,000	0	461	1			1- 60- 4
64.059-12-35.1	Potsdam Sandstone Senior, Citizens Club Inc	4,200,000	250,000	4,200,000	0	411	8			8-112-10
64.059-13-1	Garner, Marshall	89,100	9,400	89,100	0	210	1			1- 81-14
64.059-13-2	Caamano, Victor	110,200	10,100	110,200	0	210	1			1- 45-13
64.059-13-3	French, Kayla M.	74,500	6,200	74,500	0	220	1			1- 83- 2
64.059-13-4	Porter, Clark R.	130,600	27,400	130,600	0	411	1			1- 69-11
64.059-13-5	Porter, Clark R.	92,500	13,700	92,500	0	220	1			1- 79-13
64.059-13-6	Gallagher, Carol F.	67,200	6,900	67,200	0	210	1			1- 41- 9
64.059-13-7	Weber, Lance W.	50,400	5,900	50,400	0	210	1			1- 15- 7
64.059-13-8	Jadlos, John	132,600	8,700	132,600	0	210	1			1- 48- 9
64.059-13-9	Wanamaker, Gregory	110,200	8,700	113,000	0	210	1			1- 14-14
64.059-13-10	Hall, Lynn	86,900	11,000	89,900	0	210	1			1- 66- 2
64.059-13-11	Wheeler, Adam E.	85,000	10,800	85,000	0	210	1			1- 84-12
64.059-13-12	Village Of Potsdam	84,900	54,900	84,900	0	653	8			8-113-15
64.060-1-4	Stuart Fennessey, Carmen Marion	241,500	10,100	241,500	0	210	1			1- 28-10
64.060-1-5	New Hope Community Church	780,000	78,900	780,000	0	620	8			1- 28-12
64.060-1-6.1	LeaShomb, Lawrence L.	13,300	13,300	13,300	0	311	1			1- 39- 3.1

Parcel Id	Name	2015	2016		Res Pct	Prp Cls	O C	R S	T C	Account Nbr
		Total Av	Land Av	Total Av						
64.060-1-6.2	Ellison, Sean	108,800	14,000	108,800	0	210	1			1- 39- 3.2
64.060-1-7	Wasag-Koberda, Malgorzata	12,800	12,800	12,800	0	311	1			1- 61- 4
64.060-1-8	Fair-Schulz, Robby A.	153,300	12,200	153,300	0	210	1			1- 72- 1
64.060-1-9	Hitchman, Kellie	78,800	11,800	78,800	0	210	1			1- 73- 1
64.060-1-10	Leashomb, Lawrence Jr.	81,100	33,800	101,100	0	416	1			1- 75- 3
64.060-1-11	Valentine, Stuart	89,100	15,700	89,100	0	210	1			1- 95-14
64.060-1-12	Gerrish, Charles	63,000	15,700	63,000	0	210	1			1- 35-14
64.060-1-13	Cook, Elise L. (LU).	79,500	12,400	79,500	0	210	1			1- 70- 7
64.060-1-14	Gould, Sandra C.	85,500	13,900	85,500	0	220	1			1- 70- 9
64.060-1-15	Gordon, Debra A.	87,900	7,800	93,900	0	220	1			1- 99- 6
64.060-1-16	Gordon, Debra	118,000	12,600	118,000	50	220	1			1- 75- 4
64.060-1-17	Li, Linghong	95,000	8,700	95,000	0	210	1			1- 46-11
64.060-1-18	Rogers, Michael V.	99,500	7,200	99,500	0	210	1			1- 19- 2
64.060-1-19	Firl, David M.	98,000	12,300	98,000	0	210	1			1- 65- 8
64.060-2-1	Heritage Homes Inc	7,700	7,700	7,700	0	311	1			1- 22- 7
64.060-2-2	Heritage Homes Inc	7,700	7,700	7,700	0	311	1			1- 22- 8
64.060-2-3	Shipp, Devon A.	152,100	18,000	152,100	0	210	1			1- 93- 5
64.060-2-4	Qiao, Yanru	128,000	18,000	128,000	0	210	1			1- 17-11
64.060-2-5	Howald, Jason	148,000	19,800	148,000	0	210	1			1- 18-12
64.060-2-6	Heritage Homes Inc	7,900	7,900	7,900	0	311	1			1- 22- 6
64.060-2-7	Cardinal, Mark R.	165,900	18,400	165,900	0	210	1			1- 7- 7
64.060-2-8	Kingsley, Kevin C.	158,000	18,400	158,000	0	210	1			1- 57- 6
64.060-2-9	Mucenski, Edward S.	182,700	19,000	182,700	0	210	1			1- 22- 3
64.060-2-10	Mina Trust Agreement	220,500	19,600	220,500	0	210	1			1- 65- 2
64.060-2-11	Hepel, Tadeusz J.	130,000	17,800	130,000	0	210	1			1-102-15
64.060-2-12	Lynch, Christopher A.	135,400	17,800	135,400	0	210	1			1- 71- 5
64.060-2-13	Heritage Homes Inc	7,900	7,900	7,900	0	311	1			1- 22- 9
64.060-2-14	Heritage Homes Inc	7,700	7,700	7,700	0	311	1			1- 22-10
64.060-2-15	Heritage Homes Inc	7,700	7,700	7,700	0	311	1			1- 22-11
64.060-2-16	Heritage Homes Inc	7,800	7,800	7,800	0	311	1			1- 22-12
64.060-2-17	Heritage Homes Inc	7,800	7,800	7,800	0	311	1			1- 22-13
64.060-2-18	Heritage Homes Inc	7,800	7,800	7,800	0	311	1			1- 22-14
64.060-2-19	Heritage Homes Inc	8,200	8,200	8,200	0	311	1			1- 22-15
64.060-2-20	Huang, James	179,900	17,900	179,900	0	210	1			1- 22- 2
64.060-2-21	Heritage Homes Inc	7,800	7,800	7,800	0	311	1			1- 23- 6
64.060-2-22	Heritage Homes Inc	7,800	7,800	7,800	0	311	1			1- 23- 5
64.060-2-23	Heritage Homes Inc	7,800	7,800	7,800	0	311	1			1- 23- 4

Parcel Id	Name	2015	2016		Res Pct	Prp Cls	O C	R S	T C	Account Nbr
		Total Av	Land Av	Total Av						
64.060-2-24	Heritage Homes Inc	7,800	7,800	7,800	0	311	1			1- 23- 3
64.060-2-25	Heritage Homes Inc	7,800	7,800	7,800	0	311	1			1- 23- 2
64.060-2-26	Heritage Homes Inc	7,800	7,800	7,800	0	311	1			1- 23- 1
64.060-2-27.2	North American Islamic Trust	178,000	50,900	178,000	0	620	8			
64.060-2-27.12	Farm Credit East, ACA	398,000	162,000	511,400	0	464	1			
* 64.060-2-33	Village Of Potsdam	311,000	311,000	311,000	0	340	8			
64.060-2-33.1	Village Of Potsdam		273,000	273,000	0	340	8			
64.060-2-33.2	Howlett Properties LLC		136,000	600,000	0	465	1			
64.060-2-35	St Lawrence County IDA	750,000	162,000	750,000	0	449	8			
64.060-3-1	NY Dist The Assemblies Of God	519,700	76,900	519,700	0	620	8			8-312- 9
64.060-3-3	White, Patricia	65,600	9,600	65,600	0	210	1			1- 9-12
64.060-3-4	Daniels, Melanie R.	87,500	10,300	87,500	0	210	1			1-106- 3
64.060-3-5	Murphy, Kevin J.	135,400	22,100	135,400	0	210	1			1- 67- 4
64.060-3-6.1	Wasag-Koberda, Malgorzata	215,200	24,500	215,200	0	210	1			1- 98- 15/1
64.060-3-6.2	Sixberry, Randy	186,600	21,700	186,600	0	210	1			1- 98-15
64.060-3-7.1	Page, Ronald R.	9,700	9,700	9,700	0	311	1			1- 22- 4.1
64.060-3-8.1	Gordon, George H.	87,200	21,000	87,200	0	210	1			1- 32- 1
64.060-3-9	Chorba, Nancy R.	189,000	29,600	189,000	0	210	1			1- 33-12
64.060-3-10.11	Adon Farms Real Estate Ptship	8,500	8,500	8,500	0	311	1			1- 93- 3
64.060-3-10.12	Affinity Potsdam Properties LL	226,000	226,000	226,000	0	311	1			
64.060-3-12.1	LaPointe, Wayne-Estate A.	94,600	17,500	94,600	0	210	1			1- 62-12
64.060-3-13	LaPointe, Wayne-Estate A.	4,000	4,000	4,000	0	311	1			1- 51-13
64.060-3-14	Mitchell, Rashele M.	100,300	15,600	100,300	0	210	1			1- 36- 3
64.060-3-15	Kelley, Howard E (LU)	78,200	18,000	78,200	0	210	1			1- 91-14
64.060-3-17	Wright, Lucas D.	5,000	5,000	5,000	0	311	1			1- 11- 9
64.060-3-18	O'Brien, Michele	120,800	27,700	120,800	0	210	1			1- 4- 9
64.060-4-5	Gordon, George	107,100	7,300	107,100	0	210	1			1-104-14
64.060-4-6	Sullivan, Matthew P.	65,100	6,200	65,100	0	210	1			1- 97- 6
64.060-4-7	Person, Laura	110,200	8,000	110,200	0	210	1			1-101- 8
64.060-4-8	Holt, Paul	124,900	14,700	124,900	0	210	1			1- 90- 9
64.060-4-9	Debo, Matthew N.	68,000	15,400	68,000	0	210	1			1- 12- 1
64.060-4-10	Cullen, Charlotte Anne	70,900	11,200	70,900	0	210	1			1- 96-12
64.060-4-11	Willmert, Carol	126,000	12,600	136,000	0	210	1			1- 91-13
64.060-4-12	Ahmadi, Goodarz	130,500	12,400	130,500	0	210	1			1- 5- 5
64.060-4-13	Merchant, Keri	164,500	9,500	164,500	0	210	1			1- 99- 3
64.060-4-14	Willmert, Carol L.	94,000	9,500	94,000	0	210	1			1- 78- 9
64.060-4-15	Burley, Stevie A.	83,600	9,500	83,600	0	210	1			1- 24- 3
Page Totals	Parcels		36	4,627,500	1,471,300	5,623,900				

Parcel Id	Name	2015	2016		Res Pct	Prp Cls	O C	R S	T C	Account Nbr
		Total Av	Land Av	Total Av						
64.060-4-16	Chichester, Andrew	89,200	14,100	89,200	0	210	1			1- 85-15
64.060-4-17	Hamberger, Charles W. Jr.	92,900	8,000	92,900	0	210	1			1- 6- 1
64.060-4-18	Aidun, Rashid K.	95,900	9,400	95,900	0	220	1			1- 58- 6
64.060-4-19	Cutler, Peter J.	119,000	9,400	119,000	0	210	1			1-104- 6
64.060-4-20	Gillette, Lance	111,000	7,400	111,000	0	210	1			1- 37- 2
64.060-4-22	Autenrith, James	99,200	9,400	101,200	0	210	1			1- 33- 1
64.060-4-23	Davis, Lyndon G.	72,400	9,500	72,400	0	210	1			1-103- 5
64.060-4-24	Clark, Kimberly K.	90,300	9,500	90,300	0	210	1			1- 50- 4
64.065-1-1	L & J Properties Plattsburgh	300,000	76,400	300,000	0	710	1			1- 74-14
64.065-1-2	Schreyer, Karl H.	74,000	32,200	74,000	0	484	1			1- 74-13
64.065-1-3	Schreyer, Karl H.	58,000	27,800	58,000	0	484	1			1- 94- 4
64.065-1-4	Schreyer, Karl H.	61,400	13,400	61,400	0	210	1			1- 63- 9
64.065-1-5	Schreyer, Karl H.	321,500	76,100	321,500	0	411	1			1- 82-13
64.065-1-6	Schreyer, Karl H.	48,900	6,600	48,900	0	210	1			1- 2-15
64.065-1-8	Schreyer, Karl H.	78,500	9,400	78,500	0	220	1			1-105-12
* 64.065-1-9	Clarkson University	700	700	700	0	311	8			1-175-3
64.065-1-9.1	Clarkson University		700	62,500	0	210	8			1-175-3
64.065-1-10	Clarkson University	2,200	2,200	2,200	0	330	8			1- 92- 3
* 64.065-1-11.21	Clarkson University	54,100	50,100	54,100	0	433	8			
64.065-1-13.2	Clarkson University	426,200	164,000	426,200	0	613	8			
64.065-1-15	Waste-Stream Inc	150,000	60,100	150,000	0	710	1			
64.065-1-16	Schreyer, Karl H.	60,900	6,500	60,900	0	210	1			1- 44- 1
64.065-2-1	Clicquennoi, Bruce	185,000	34,000	185,000	0	421	1			1- 46- 3
64.065-2-2.1	Clicquennoi, Bruce T.	73,500	35,400	73,500	0	331	1			1- 44-11
64.065-2-4	Delta Zeta Natl Housing Corp	185,000	42,000	185,000	0	418	1			1- 4-13
64.065-2-5	Clarkson Phi Kappa Sigma Inc.	9,700	9,700	9,700	0	311	1			1- 36- 7
64.065-2-6	Noble, David	50,400	15,900	50,400	0	210	1			1-102- 2
64.065-2-7.1	Coleman, Jerry R.	57,800	16,200	57,800	0	210	1			1- 40-14
64.065-2-8	Coleman, Jerry R.	57,800	7,800	67,800	0	210	1			1- 40-13
64.065-2-9	Gordon, Debra	35,000	11,300	40,000	0	270	1			1-104- 4
64.065-2-10	Robar, Frederick D. Sr.	37,500	11,100	54,300	0	210	1			1- 40-12
64.065-2-11	Robar, Frederick D. Sr.	6,000	6,000	6,000	0	311	1			1- 91-10
64.065-2-12	Coleman, Jerry R.	1,500	1,500	1,500	0	311	1			
64.065-3-1	Clarkson University	195,000	195,000	195,000	0	613	8			
64.065-3-2	Clarkson University	244,000	44,000	44,000	0	613	8			
64.065-3-3	Clarkson University		23,900	89,200	0	210	8			
64.065-3-5	Clarkson University		164,000	426,200	0	613	8			
Page Totals	Parcels	35	3,489,700	1,169,900						

Parcel Id	Name	2015	2016		Res Pct	Prp Cls	O C	R S	T C	Account Nbr
		Total Av	Land Av	Total Av						
64.065-3-7	Clarkson University		132,000	132,000	0	613		8		
64.065-3-8.1	Clarkson University		48,600	48,600	0	484		8		
64.065-3-9.1	Clarkson University		10,600	62,500	0	210		8		1-175-3
64.065-3-10	Clarkson University		9,500	9,500	0	311		8		
64.065-3-11	Clarkson University		120,500	120,500	0	613		8		
64.065-4-1	Clarkson University	16,000,000	240,000	16,000,000	0	613		8		
64.066-1-8	Robar, Frederick D. Sr.	60,000	8,600	61,500	0	220		1		1- 78- 2
64.066-1-9	Robar, Frederick D. Sr.	88,000	35,700	89,500	0	411		1		1- 77-15
64.066-1-14.1	Robar, Frederick D. Sr.	2,000	2,000	2,000	0	314		1		
64.066-1-15	Village Of Potsdam	19,200	19,200	19,200	0	963		8		
64.066-2-3.1	North End Auto Repair & Salvag	132,000	44,900	132,000	0	432		1		1- 94-11
64.066-2-4	North End Auto Repair & Salvag	110,000	60,800	110,000	0	485		1		1- 92- 9
64.066-2-5	BSSJ Enterprises, LLC	90,000	28,700	100,000	0	421		1		1- 75-15
64.066-2-6.2	Countryside ALF, LLC	2,400	2,400	2,400	0	330		1		1-72-13.2
64.066-2-16.1	Stretton Enterprises Inc	185,000	54,100	185,000	0	434		1		1- 10-15
64.066-2-17	Heinemann, John	162,000	30,900	162,000	0	483		1		1- 10-11
64.066-2-18	Samerpitak, Banna	172,500	45,000	172,500	0	421		1		1- 77- 1
64.066-2-19.1	Village Of Potsdam	37,500	37,500	37,500	0	340	W	8		8-305-11
64.066-2-21	Swan Landing Assoc.PL	1,150,000	84,100	1,150,000	0	411	W	1		1- 18-11
64.066-3-3	White & Evans Inc	498,000	55,000	498,000	0	482		1		1- 99-10
64.066-3-4	White & Evans Inc	135,000	16,300	145,000	0	485		1		1- 79-14
64.066-3-5	White & Evans Inc	165,000	13,500	165,000	0	481		1		1- 39- 7
64.066-3-6	Trinity Episcopal Church	1,310,000	84,800	1,310,000	0	620	W	8		8-313- 3
64.066-3-7	Wakefield, Dana	100,000	12,000	100,000	0	484		1		1-314- 6
64.066-3-8	New York State	26,300	26,300	26,300	0	963	W	8		8- 95- 2
64.066-3-9	Village Of Potsdam	47,900	47,900	47,900	0	963	W	8		1- 93-14
64.066-3-10	Village Of Potsdam	3,013,500	13,500	3,013,500	0	874	W	8		8-305-9
64.066-4-2.1	Prime LLC	1,500,000	154,200	1,500,000	0	453		1		1- 92-12.1
64.066-4-2.2	Prime, LLC	175,000	69,300	175,000	0	484		1		1-91-12.2
64.066-4-3.1	Prime LLC	581,300	171,000	581,300	0	431		1		1- 19- 7
64.066-4-7	Enache, Eva	70,000	33,200	70,000	0	411		1		1- 41- 7
64.066-4-8	Heinemann, John	262,000	56,100	262,000	0	411		1		1- 40-11
64.066-4-9.1	Stewarts Shops Corp	600,000	83,500	600,000	0	486	W	1		1- 35- 9
64.066-4-9.2	Clarkson University	34,400	34,400	34,400	0	330		8		
64.066-4-10	National Grid	3,500	3,500	3,500	0	380	W	6 R		6-107- 7
64.066-4-11.1	Clarkson University	4,000,000	1,913,500	4,000,000	0	613	W	8		8-308- 6
64.066-4-11.1/2	Clarkson University	3,000,000	0	3,000,000	0	613		8		8-309- 5

Page Totals	Parcels	37	33,732,500	3,803,100	34,128,600					
--------------------	----------------	----	------------	-----------	------------	--	--	--	--	--

Parcel Id	Name	2015	-----	2016	-----	Res Pct	Prp Cls	O C	R S	T C	Account Nbr
		Total Av	Land Av	Total Av							
64.066-4-11.1/3	Clarkson University	4,600,000	0	4,600,000	0	613	8				8-309- 6
64.066-4-11.1/5	Clarkson University	3,000,000	0	3,000,000	0	613	8				8-309-10
64.066-4-11.1/6	Clarkson University	349,000	0	349,000	0	613	8				8-309-11
64.066-4-11.1/7	Clarkson University	700,000	0	700,000	0	613	8				8-309-12
64.066-4-11.1/8	Clarkson University	192,500	0	192,500	0	613	8				8-309-13
64.066-4-11.1/10	Clarkson University	1,150,000	0	1,150,000	0	613	8				8-309-15
64.066-4-11.1/11	Clarkson University	2,800,000	0	2,800,000	0	613	8				8-310- 1
64.066-4-11.1/12	Clarkson University	410,000	0	410,000	0	613	8				8-310- 2
64.066-4-11.1/13	Clarkson University	138,000	0	138,000	0	613	8				8-310- 3
64.066-4-11.1/14	Clarkson University	13,350,000	0	13,350,000	0	613	8				8-310- 9
64.066-4-11.1/15	Clarkson University	5,200	0	5,200	0	613	8				8-310-14
64.066-4-11.1/16	Clarkson University	320,000	0	320,000	0	613	8				8-310-18
64.066-4-11.1/18	Clarkson University	4,000,000	0	4,000,000	0	613	8				8-311- 1
64.066-4-11.1/19	Clarkson University	8,500,000	0	8,500,000	0	613	8				8-311- 3
64.066-4-11.1/20	Clarkson University	4,400,000	0	4,400,000	0	613	8				8-311- 5
64.066-4-11.1/21	Clarkson University	1,000,000	0	1,000,000	0	613	8				8-311- 7
64.066-4-11.1/22	Clarkson University	6,430,000	0	6,430,000	0	613	8				
64.066-4-11.1/23	Clarkson University	6,300,000	0	6,300,000	0	613	8				
64.066-4-11.1/24	Clarkson University	318,000	0	318,000	0	613	8				
64.066-4-11.1/25	Clarkson University	2,800,000	0	3,000,000	0	613	8				
64.066-4-11.1/26	Clarkson University	4,000,000	0	4,000,000	0	613	8				
64.066-4-11.1/31	Clarkson University	29,500,000	0	29,500,000	0	613	8				
64.066-4-11.1/32	Clarkson University	20,000	0	20,000	0	613	8				
64.066-4-11.1/33	Clarkson University	461,600	0	461,600	0	613	8				
64.066-4-11.1/34	Clarkson University	12,000,000	0	12,000,000	0	613	8				
64.066-4-11.1/35	Clarkson University	2,850,000	0	2,850,000	0	210	8				
64.066-4-11.1/36	Clarkson University	6,000,000	0	6,000,000	0	613	8				
64.066-4-11.1/38	Clarkson University	22,000,000	0	22,000,000	0	613	8				
64.066-5-1	J R Westons Inc	2,000,000	75,900	2,060,000	0	415	1				
64.066-5-2	Village Of Potsdam	140,000	64,200	140,000	0	653	8				
64.066-5-3	Village Of Potsdam	27,900	27,900	27,900	0	350	8				
64.066-5-4	Village Of Potsdam	93,400	84,400	93,400	0	963	W 8				8-306- 7
64.066-6-1	Kolanko Inc	189,000	54,500	189,000	0	453	1				1- 73-15
64.067-1-10	Zeta Nu Fraternity Inc	170,000	47,700	170,000	0	418	1				1- 32-15
64.067-1-11	Akin, Lee, DDS, PLLC	195,000	51,300	275,000	0	483	1				1- 85-11
64.067-1-12	North Country Savings Bank	420,000	51,300	420,000	0	461	1				1- 68-12
64.067-1-13	North Country Savings Bank	145,000	25,900	145,000	0	484	1				1- 58- 5
Page Totals	Parcels		37	140,974,600	483,100	141,314,600					

Parcel Id	Name	2015	2016		Res Pct	Prp Cls	O C	R S	T C	Account Nbr
		Total Av	Land Av	Total Av						
64.067-1-14	Karadinas, William C.	72,000	7,900	72,000	0	230	1			1- 51- 6
64.067-1-15	KMA Construction	125,000	20,000	125,000	0	483	1			1- 82-12
64.067-1-16	LaValley, James M.	96,500	6,700	96,500	0	483	1			1- 63-15
64.067-1-17	Gordon, Debra	72,000	7,600	74,000	0	220	1			1- 40-15
64.067-1-18	Li-Brothers Enterprise, LLC	71,700	5,600	101,500	0	210	1			1- 71- 8
64.067-1-19	Hafer, Matthew	99,000	9,000	99,000	0	220	1			1- 59- 9
64.067-1-20	Lovass-Nagy, Klara	83,500	9,500	83,500	0	210	1			1- 58- 3
64.067-1-21	Yurgartis, Steve W.	86,600	8,300	86,600	0	210	1			1- 85- 9
64.067-1-22	Reeder, David J.	70,400	8,000	74,400	0	220	1			1- 17-15
64.067-1-23	Rutella, Jan	73,000	6,800	73,000	0	210	1			1- 21- 6
64.067-1-24	Burns, Robert	79,500	5,400	79,500	0	210	1			1- 35- 4
64.067-1-25	Christian Fellowship Center of	200,000	60,900	200,000	0	620	8			8-314- 2
64.067-1-26	Bond, Steven J.	64,000	6,200	64,000	0	210	1			1- 63-14
64.067-1-27	Mahoney, Cornelius	95,000	7,400	95,000	0	220	1			1- 95- 8
64.067-1-28	Carter, Carl E.	82,500	8,600	82,500	0	210	1			1-102-14
64.067-1-29	Russell, Douglas	115,000	11,200	115,000	0	220	1			1- 75- 1
64.067-1-30	Bartell, Joshua D.	83,500	7,800	83,500	0	210	1			1- 89- 3
64.067-1-31	Fries Family Lmtd Partnership	84,700	16,400	84,700	0	411	1			1- 64- 4
64.067-1-32	Ashlaw, Steven J.	78,000	6,900	78,000	0	210	1			1- 34- 4
64.067-1-34	Hitchman, Richard D.	110,000	13,400	111,500	0	220	1			8-312- 8
64.067-1-35	Gould, Sandra	55,100	5,300	55,100	0	210	1			1- 62- 5
64.067-1-36	Morin, Cynthia-(LU) M.	71,400	5,500	71,400	0	210	1			1- 5- 4
64.067-1-37	Crawford, Jennifer Elizabeth	90,000	6,500	90,000	0	210	1			1- 41-12
64.067-1-38	R2 Home Improvement LLC	54,700	7,100	20,000	0	220	1			1- 77- 4
64.067-1-39	Zirn, Nicholas A.	76,000	4,600	76,000	0	210	1			1- 33- 2
64.067-1-40	Hayes, Daniel	76,100	5,700	76,100	0	210	1			1-105- 6
64.067-1-41	Sullivan, Mary-Estate	82,400	7,300	82,400	0	210	1			1- 91- 2
64.067-1-42	Horner, Margaret G.	62,500	7,000	62,500	0	210	1			1- 71-15
64.067-1-43	Kie, Gregory E.	73,500	7,400	73,500	0	210	1			1- 89-15
64.067-1-44	Brownlee, Bruce	85,000	11,100	85,000	0	210	1			1-103-15
64.067-1-52	Village Of Potsdam	21,800	21,800	21,800	0	350	8			
64.067-2-1	Howlett, Stacey	184,000	55,300	184,000	0	465	1			1-106-10
64.067-2-2	Dow, Tracy A.	83,900	6,200	83,900	0	210	1			1-104-13
64.067-2-3	Schneider, Adam J.	72,000	9,100	72,000	0	220	1			1- 79- 9
64.067-2-4	Schneider, Craig J.	90,000	9,700	90,000	0	220	1			1- 25- 3
64.067-2-5	Burns, Jeanette E.	73,000	8,800	73,000	0	210	1			1- 23- 8
64.067-2-6	Higgins, Robert Gene Jr.	102,900	7,800	104,900	0	210	1			1- 84- 2

Page Totals	Parcels	37	3,196,200	419,800	3,200,800					
--------------------	----------------	----	-----------	---------	-----------	--	--	--	--	--

Parcel Id	Name	2015	2016		Res Pct	Prp Cls	O C	R S	T C	Account Nbr
		Total Av	Land Av	Total Av						
64.067-2-7	Mccloskey, John J.	88,500	8,100	70,000	0	220	1			1-105-5
64.067-2-8	Lee, Marijke H.	89,100	8,300	89,100	0	210	1			1-37-13
64.067-2-9	Willmart, Laurel D.	84,000	8,100	84,000	0	220	1			1-47-6
64.067-2-10.1	Foster, Selma	84,000	9,300	84,000	0	210	1			1-31-11
64.067-2-11	Zirn, Nicholas A.	82,000	4,100	82,000	0	230	1			1-63-10
64.067-2-12	Zirn, Nicholas A.	80,000	6,900	80,000	0	220	1			1-96-14
64.067-2-13	Agonian Sorority Inc	120,000	32,900	120,000	0	418	1			1-87-11
64.067-2-14	Schatz, Frederick D.	131,000	14,600	131,000	0	220	1			1-69-13
64.067-2-15	Ferriter, James	115,000	36,700	115,000	0	483	1			1-99-11
64.067-2-16.1	Porter, Clark R.	118,000	16,500	118,000	0	220	1			1-4-15.1
64.067-2-17	O'Brien, Timothy J.	194,200	14,800	194,200	0	210	1			1-69-7
64.067-2-18	Lynch, Shannon	70,000	13,100	70,000	0	210	1			1-44-3
64.067-2-19.1	Gordon, Debra A.	94,900	10,300	105,000	0	220	1			1-44-13
64.067-2-20	Clapper, Darrell A.	112,100	10,300	112,100	0	210	1			1-104-11
64.067-2-21	Davis, Alpheus G.	99,600	10,300	99,600	0	210	1			1-23-9
64.067-2-22	Hitchman, Richard	115,000	10,300	115,000	0	220	1			1-67-15
64.067-2-23	Manzotti, Vilma	99,200	10,600	165,000	0	210	1			1-51-2
64.067-2-24	Brown, Jeremy D.	68,000	8,100	68,000	0	220	1			1-51-3
64.067-2-25	Rogers, Scott A.	70,400	7,400	70,400	0	210	1			1-44-5
64.067-2-26	Porter, Clark R.	74,000	7,700	74,000	0	210	1			1-60-15
64.067-2-27	Leuthauser, Mark	72,500	7,700	74,000	0	220	1			1-7-8
64.067-2-28	Dow, Tanya	112,000	5,100	112,000	0	210	1			1-26-7
64.067-2-29	Dow, Tanya	6,800	6,800	6,800	0	311	1			1-26-6
64.067-3-1	Clarkson University	376,900	376,900	376,900	0	613	8			8-308-5
64.067-3-1./1	Clarkson University	675,000	0	675,000	0	613	1			
64.067-3-1./2	Clarkson University	2,556,000	0	2,556,000	0	613	1			8-308-12
64.067-3-1./3	Clarkson University	918,000	0	918,000	0	613	8			8-308-13
64.067-3-1./4	Clarkson University	368,800	0	368,800	0	613	8			8-308-14
64.067-3-1./5	Clarkson University	7,000,000	0	7,000,000	0	613	8			8-309-2
64.067-3-1./8	Clarkson University	3,000,000	0	3,000,000	0	613	8			8-308-9
64.067-3-2	Clarkson University	19,000	19,000	19,000	0	613	8			1-38-6
64.067-3-3	Koulman Trust, Mary	73,500	5,900	73,500	0	210	1			1-98-12
64.067-3-4	Bond, Steven	35,000	8,100	35,000	0	220	1			1-9-4
64.067-3-5	Hitchman, Richard D.	64,500	7,300	64,500	0	210	1			1-80-14
64.067-3-6	Reutershan, Marcia D.	88,700	8,700	88,700	0	210	1			1-78-7
64.067-3-7	Misra, Anjali	89,500	8,500	89,500	0	210	1			1-5-6
64.067-3-8	Gould, Sandra	68,200	8,500	68,200	0	210	1			1-85-8
Page Totals	Parcels		37	17,513,400	710,900	17,572,300				

Parcel Id	Name	2015	2016		Res Pct	Prp Cls	O C	R S	T C	Account Nbr
		Total Av	Land Av	Total Av						
64.067-3-9	Charlebois, Joseph F. Jr.	62,500	8,600	62,500	0	210	1			1- 45-15
64.067-3-10	5D Ventures, LLC	96,500	8,500	96,500	0	210	1			1- 62- 4
64.067-3-11	Dailey, William	106,400	9,400	107,900	0	220	1			1- 19- 1
64.067-3-12	Restad, James	106,000	9,400	106,000	0	220	1			1- 58-11
64.067-3-13	Rollins, Alfred H.	67,000	9,400	67,000	0	210	1			1- 80- 2
64.067-3-14	Porter, Clark R.	122,300	28,600	122,300	0	418	1			1- 32- 4
64.067-3-15	Porter, Clark R.	100,000	9,400	105,000	0	230	1			1- 9- 1
64.067-3-16	Gordon, Debra	82,500	8,900	82,500	0	220	1			1- 69-12
64.067-3-17	Porter, Clark R.	87,000	6,300	87,000	0	220	1			1- 12-11
64.067-3-18	Smith, Megan S.	91,500	5,900	91,500	0	210	1			1- 17- 3
64.067-3-19	Bondellio, Frank	93,700	20,600	93,700	0	411	1			1- 5- 1
64.067-3-20	Tramposh, Shelly A.	98,000	10,400	98,000	0	220	1			1- 98- 6
64.067-3-21	Sachs, Edwin	82,400	8,200	82,400	0	210	1			1- 52-12
64.067-3-22	Clarkson University	79,000	50,100	50,100	0	330	1			1- 32-13
64.067-3-23	Diederich, Ronny J.	108,500	12,200	108,500	0	220	1			1-105- 9
64.067-3-24	Brown, William D.	140,000	12,200	140,000	0	411	1			
64.067-4-1	Hitchman, Adam D.	72,000	6,200	72,000	0	220	1			1-103- 1
64.067-4-2	Porter, Clark R.	80,000	7,300	102,000	0	220	1			1- 38- 4
64.067-4-3	Lempert, Daniel S.	102,000	13,200	102,000	0	210	1			1- 86-14
64.067-4-4	Hitchman, Richard	78,500	10,500	78,500	0	220	1			1-100-12
64.067-4-5	Cerwonka, Robert	74,000	10,200	74,000	0	210	1			1- 15-10
64.067-4-6	Robar, Frederick D. Sr.	70,000	6,300	71,500	0	220	1			1- 29-15
64.067-4-7	Downing, Caroline J.	79,100	6,300	79,100	0	210	1			1- 7- 2
64.067-4-8	Vega, Jose G. III.	99,700	9,400	134,000	0	210	1			1- 90- 5
64.067-4-9	Toth, Scott S.	81,400	9,400	81,400	0	210	1			1-105-15
64.067-4-10	Reachout of St Law County Inc	125,000	36,600	125,000	0	483	8			1- 43- 9
64.067-4-11	Wheeler, Jane Z.	101,500	11,200	101,500	0	210	1			1- 51-15
64.067-4-12	Smith, Carson	104,500	9,600	109,500	0	210	1			1- 98- 1
64.067-4-13	Waters, Suzanne F.	147,000	9,600	140,000	0	210	1			1- 51- 7
64.067-4-14	Haase, Celena R.	106,500	9,300	106,500	0	220	1			1- 80- 1
64.067-4-15	Porter, Clark R.	88,000	8,500	88,000	0	220	1			1-100-11
64.067-4-16	Restad, James W.	120,000	8,500	120,000	0	220	1			1- 49-12
64.067-4-17	Collins, Ruth	50,900	8,500	50,900	0	210	1			1- 18- 6
64.067-4-18	Dana, Derek D.	85,600	8,500	92,000	0	210	1			1- 83-15
64.067-4-19	Cappello, Patrick J.	105,000	10,500	145,000	0	210	1			1- 29-14
64.067-4-20	Ewart, Glen	82,200	9,000	82,200	0	210	1			1- 17- 1
64.067-4-21	Ingram, Verner-(Estate)	131,200	9,000	131,200	0	210	1			1- 48- 2
Page Totals	Parcels		37	3,507,400	435,700	3,587,200				

Parcel Id	Name	2015	2016		Res Pct	Prp Cls	O C	R S	T C	Account Nbr
		Total Av	Land Av	Total Av						
64.067-5-5	Holsopple, Laura A.	107,500	9,800	109,000	0	210	1			1- 98- 2
64.067-5-6	Rava, Leo A.	99,800	12,400	99,800	0	210	1			1- 98- 5
64.067-5-7	Rhea, Alexander	122,000	14,900	122,000	0	210	1			1- 76- 8
64.067-5-8	Kelson, Christopher R.	164,400	13,400	164,400	0	210	1			1- 29-10
64.067-5-9	Lamson, Guy C. III.	120,800	11,200	120,800	0	210	1			1- 4- 2
64.067-5-10	Romey, William L.	129,000	11,200	129,000	0	220	1			1-102- 1
64.067-5-11	Deperno, Kay L.	107,600	11,500	107,600	0	210	1			1- 45- 2
64.067-5-14	Weeks, Robin	63,000	7,300	64,500	0	210	1			1- 41-13
64.067-5-15	Gallant, Frederick	92,900	14,600	95,900	0	210	1			1- 37-10
64.067-5-16.1	Beauchamp, William F.	85,000	12,800	85,000	0	220	1			1-100-15
64.067-5-17.1	Connolly, Timothy	54,100	17,300	54,100	0	210	1			1- 31- 2
64.067-5-18	Lunt, Richard	120,800	8,500	135,100	0	210	1			1- 73- 9
64.067-5-19	Subramanian, Shankar R.	124,400	9,100	125,900	0	210	1			1- 50-13
64.067-5-20	Bradish, Francis F (LU)	60,900	9,100	60,900	0	210	1			1- 10- 2
64.067-5-21	Charlebois, John	73,000	13,500	73,000	0	210	1			1- 10- 1
64.067-5-22	Laurie, Jon H.	73,800	8,000	73,800	0	220	1			1- 93- 2
64.067-5-23	Sarmiento, Oscar	73,000	9,600	73,000	0	210	1			1- 45-14
64.067-5-24	Compeau, Keith W.	72,500	8,400	72,500	0	220	1			1- 85-14
64.067-5-25	Zalacca, James A.	100,900	10,900	100,900	0	210	1			1- 94- 3
64.067-5-26	Reyome, Nancy Dodge	91,600	7,800	91,600	0	210	1			1- 24- 4
64.067-5-27	Huang, Songling	57,200	9,500	96,800	0	210	1			1- 18- 4
64.067-5-28	Moulton, Kyle	98,500	11,900	98,500	0	210	1			1- 84-11
64.067-5-29	Conrad, Jill	86,600	9,000	86,600	0	210	1			1- 81-10
64.067-5-30	Bitely, Richard	94,000	7,600	94,000	0	210	1			1- 8- 6
64.067-5-31	Prahl, Theodore	120,600	12,900	120,600	0	210	1			1- 62-10
64.067-5-32	Village Of Potsdam	7,200	7,200	7,200	0	314	8			
64.067-5-33	Wellings, Jeffrey S.	219,000	11,700	219,000	0	210	1			1- 85- 1
64.067-5-34	Goodwin, Anne	76,000	8,700	76,000	0	210	1			1- 97- 5
64.067-5-35	Roda, Patrick J.	85,000	11,900	85,000	0	220	1			1- 78- 5
64.067-5-36	Kinney, Linda L.	44,600	8,600	44,600	0	210	1			1-102-11
64.067-5-37	Turbett, Joanna E.	85,000	11,100	85,000	0	210	1			1- 40-10
64.067-5-38	Young, Thomas	96,500	9,700	96,500	0	210	1			1- 1- 7
64.067-5-39	Mousaw, Jimmy P.	95,000	9,700	95,000	0	210	1			1- 84-13
64.067-5-40	Mousaw, Jimmy Paul	82,100	9,700	82,100	0	220	1			1- 44- 9
64.067-5-41	Rogers, Heidi M.	74,900	10,800	74,900	0	210	1			1- 41- 2
64.067-5-42	Kilroy, Jerre	85,000	13,300	85,000	0	210	1			1- 52- 4
64.067-6-1	Laurie, Jon H.	110,000	14,000	110,000	0	220	1			1- 95- 6
Page Totals	Parcels		37	3,454,200	398,600	3,515,600				

Parcel Id	Name	2015	2016		Res Pct	Prp Cls	O C	R S	T C	Account Nbr
		Total Av	Land Av	Total Av						
64.067-6-2	Snyder, Robert	64,000	6,200	64,000	0	210	1			1- 86-10
64.067-6-3	Lambert, Gerald	68,000	13,900	68,000	0	210	1			1- 18- 5
64.067-6-4	McGowan, Ann Marie	70,200	13,100	70,200	0	210	1			1- 89- 4
64.067-6-5	Porter, Clark R.	80,000	11,700	80,000	0	220	1			1-100-13
64.067-6-6	Harris, Guy	158,000	9,000	158,000	0	210	1			1- 59- 1
64.067-6-7	VanUllen, Nelson R.	79,000	13,000	79,000	0	220	1			1- 62-13
64.067-6-8	Entrust Arizona LLC	76,100	13,000	76,100	0	210	1			1- 56- 7
64.067-6-9	Robar, Frederick D. Sr.	20,000	13,000	13,000	0	311	1			1- 92-15
64.067-6-10	Ramsay, Robert	135,000	13,000	135,000	0	220	1			1- 82-10
64.067-6-11	Lancaster, John A.	197,100	13,000	197,100	0	210	1			1- 56-12
64.067-6-12	Wilson, Charles R.	222,000	14,900	222,000	0	210	1			1- 12- 3
64.067-6-13	Cross, John	97,100	16,600	124,000	0	210	1			1- 45-12
64.067-6-14	Petroccione, Paul	72,000	11,100	72,000	0	210	1			1- 2- 5
64.067-6-15	Eurto, Paul	77,500	11,700	77,500	0	220	1			1- 9- 3
64.067-6-16	Bondellio, Frank	128,500	38,400	128,500	0	411	1			1- 9- 2
64.067-7-6	Hitchman, Richard	216,000	58,600	216,000	0	411	W 1			8-110- 2
64.067-7-8	Bay Street Beach Club, LLC	114,900	21,200	114,900	0	220	W 1			1- 32- 6
64.067-7-9	Dow, Tracy A.	71,900	14,500	71,900	0	210	W 1			1- 63- 6
64.067-7-10	Hall, Thomas	112,000	12,200	112,000	0	210	W 1			1- 42- 6
64.067-7-11	Flack, Timothy	78,600	12,200	78,600	0	210	W 1			1- 33- 6
64.067-7-12	Gordon, Debra A.	78,000	40,400	78,000	0	411	W 1			1- 5- 2
64.067-7-13	Porter, Clark R.	65,000	15,000	65,000	0	220	W 1			1- 95-13
64.067-7-14	Porter, Clark R.	102,000	46,500	102,000	0	411	W 1			1-101- 1
64.067-7-15	Tau Delta Kappa Inc	165,000	57,300	165,000	0	418	W 1			1- 32-14
64.067-7-16	Potsdam Properties Inc	8,900	8,900	8,900	0	311	1			1- 36- 8
64.067-7-17	Mahoney, Cornelius J.	128,000	11,400	128,000	0	220	1			1- 99- 2
64.067-7-18	Loucks, Derry	86,000	10,900	86,000	0	210	1			1- 70-11
64.067-7-19	Boyd, David	105,000	10,300	105,000	0	210	1			1- 34- 6
64.067-7-20	Brehm, Lawrence	205,000	33,400	205,000	0	210	W 1			1- 44- 2
64.067-7-21	Skufca, Joseph D.	241,000	19,400	247,000	0	210	W 1			8-314- 7
64.067-7-22	Henery, Clive	109,300	13,700	111,800	0	210	W 1			1- 44-14
64.067-7-23	Schecter, Jay	125,000	46,200	125,000	0	483	W 1			1- 36- 9
64.067-7-24	Haflich, Patricia	119,500	15,900	119,500	0	220	W 1			1- 80-10
64.067-7-25	Douglas, Diana	73,000	14,900	73,000	0	210	W 1			1- 59- 4
64.067-7-26	Jones, David A.	80,700	11,300	91,700	0	210	W 1			1- 50- 7
64.067-7-27	Smith, Charles S.	89,100	14,900	89,100	0	210	W 1			1- 29- 7
64.067-7-28	Wszalek, Christopher J.	83,000	17,400	114,000	0	210	W 1			1- 1- 5
Page Totals	Parcels		37	4,001,400	718,100	4,071,800				

Parcel Id	Name	2015	2016		Res Pct	Prp Cls	O C	R S	T C	Account Nbr
		Total Av	Land Av	Total Av						
64.067-7-29	Page, Gary B.	155,000	26,300	155,000	0	411	1			1- 36- 6
64.067-7-30	Langlois, Scott M.	108,500	32,200	108,500	0	411	1			1- 54-10
64.067-7-31	Lanz, Christopher	46,500	7,200	46,500	0	210	1			1-100- 8
64.067-7-32	Islam, Muhammad Azadul	62,000	7,100	62,000	0	210	1			1- 67- 1
64.067-7-33	Welch, Joseph Timothy	52,300	13,700	52,300	0	210	W 1			1- 1-15
64.067-7-34	Roda, Patrick R.	85,000	37,000	85,000	0	411	1			1- 64- 2
64.067-7-35	Brosell, Joshua D.	72,600	5,500	72,600	0	210	1			1- 49- 6
64.067-7-36	Mein, William	69,300	4,300	69,300	0	220	1			1- 63- 7
64.067-7-37	Mcgory, Lawrence	81,000	7,700	81,000	0	210	1			1- 49-13
64.067-7-38	MacDonald, Lisa	69,200	7,700	69,200	0	210	1			1-104- 3
64.067-7-39	Robinson, Christopher C.	74,800	12,600	74,800	0	210	W 1			1- 35- 2
64.068-1-2	Blumentritt, Dylan	128,000	9,400	128,000	0	210	1			1-104- 2
64.068-1-3	Catel, Mylene J.	104,000	9,400	122,000	0	210	1			1- 68- 7
64.068-1-4	Coskran, Kenneth	126,800	9,400	126,800	0	210	1			1- 20- 1
64.068-1-5	Sullivan, Matthew P.	83,900	14,700	83,900	0	220	1			1- 90-13
64.068-1-6	New York State	210,000	49,800	210,000	0	642	8			1- 60- 6
64.068-1-7	Cruger, Thomas	143,000	8,400	143,000	0	210	1			1- 48-14
64.068-1-8	Coleman, Jerry R.	68,000	10,700	68,000	0	220	1			1- 14- 6
64.068-1-9	Fearlbridge Enterprises LLC	64,500	13,100	64,500	0	220	1			1- 49-15
64.068-1-10	LaClare, Lachelle S.	89,500	18,500	89,500	0	220	1			1- 96-13
64.068-1-11	Corneau, Thomas F.	89,500	36,900	89,500	0	411	1			1- 78-13
64.068-1-12	Sullivan, Matthew P.	76,300	12,300	76,300	0	220	1			1- 61- 1
64.068-1-13	Kashorek, John A.	92,500	11,600	92,500	0	210	1			1- 51- 9
64.068-1-15	Bond, Steve J.	60,400	14,100	60,400	0	210	1			1- 57-12
64.068-1-16	Bradshaw, Karen A.	59,300	9,900	59,300	0	210	1			1- 82- 9
64.068-2-2	Wright, Lucas D.	52,500	9,400	88,000	0	210	1			1- 57-10
64.068-2-3	Akley, Rose (LU)	74,500	9,400	74,500	0	210	1			1- 94-15
64.068-2-4	Smith, Susan A.	73,700	9,400	73,700	0	210	1			1- 11- 8
64.068-2-5	Boatman, Paul (LU).	83,500	9,400	103,500	0	210	1			1- 8-13
64.068-2-6	Gordon, Debra A.	71,900	9,400	71,900	0	210	1			1- 56- 5
64.068-2-7	Gotsch, Laura	73,000	14,700	73,000	0	210	1			1- 17-10
64.068-2-8	Ratliff, Gerald L.	160,300	30,300	178,000	0	210	1			1- 78- 6
64.068-2-9	Koplowitz, Jack	90,000	25,000	90,000	0	210	1			1- 95-15
64.068-2-10	Lehr, Valerie Doris	228,000	24,800	238,000	0	210	1			1- 82- 6
64.068-2-11	Thompson, Marjorie-(LU) K.	144,900	21,100	144,900	0	210	1			1- 94- 1
64.068-2-12	LaBar, Denise A.	173,200	25,500	173,200	0	210	1			1- 53- 6
64.068-2-13.11	Brockriede, Ina (LU).	120,800	29,400	128,800	0	210	1			1- 53- 5.1
Page Totals	Parcels		37	3,618,200	607,300	3,727,400				

Parcel Id	Name	2015	2016		Res Pct	Prp Cls	O C	R S	T C	Account Nbr
		Total Av	Land Av	Total Av						
64.068-2-14	Heintzelman, Martin D.	201,600	28,200	201,600	0	210	1			1- 21-13
64.068-2-15	Isenberg, Elizabeth	115,500	30,500	115,500	0	210	1			1- 48- 5
64.068-2-16	State University Of Ny	9,400	9,400	9,400	0	872	8			6-107- 8
64.068-2-17	Hennessey, Lenore (LU)	155,400	26,800	155,400	0	210	1			1- 44-15
64.068-2-18	Murphy, Mark J.	80,300	14,900	80,300	0	210	1			1- 48- 8
64.068-2-19	Webster, Carol	126,000	21,300	126,000	0	210	1			1-104-12
64.068-2-20	Yaw, Perry - LU H. Jr.	104,500	18,700	104,500	0	210	1			1-102- 3
64.068-2-21	Pickering, Lisa J.	70,700	29,300	70,700	0	411	1			1- 42- 4
64.068-2-22.1	Garland, Emily L.	76,100	14,000	76,100	0	210	1			1- 1-11
64.068-2-24	Stinson, Jonathan L.	110,000	9,500	110,000	0	215	1			1- 19-15
64.068-2-25	Gomez, Alexander T.	96,600	9,500	96,600	0	210	1			1- 27- 3
64.068-2-26	Coleman, Mark	134,400	9,500	134,400	0	210	1			1- 28- 8
64.068-2-27	Taillon, Diane L.	76,100	11,200	76,100	0	210	1			1- 9-14
64.068-2-28	Bullard, Marie	62,500	9,500	64,500	0	210	1			1- 11-13
64.068-2-29	Grimsled, Milner	115,000	9,500	115,000	0	210	1			1- 85- 7
64.068-2-32	Bullard, Marie	15,200	9,500	15,200	0	210	1			1- 11-14
64.068-2-33	Coleman, Mark	6,200	6,200	6,200	0	311	1			1- 28- 9
64.068-2-34	Coleman, Mark	6,200	6,200	6,200	0	311	1			1- 27- 2
64.068-2-35	Smith, Grace	86,600	10,400	86,600	0	210	1			1- 87- 1
64.068-2-36	Campbell, Martha	118,700	18,500	118,700	0	210	1			1- 93- 4
64.068-2-37	Wasag-Koberda, Malgorzata	12,500	12,500	12,500	0	311	1			1- 99- 1
64.068-3-4	Ellis, David William	74,000	14,300	74,000	0	220	1			1- 28-13
64.068-3-5	Witherhead, David J.	12,100	15,000	15,000	0	311	1			1- 87-10
64.068-3-6	Suchy, Jessica Ray	114,100	8,800	114,100	0	210	1			1- 59-13
64.068-3-7	Vaccariello Revocable Trust, Lois	76,100	11,700	76,100	0	210	1			1- 18-10
64.068-3-8	Aiken, Mary N.	103,000	15,200	118,500	0	210	1			1- 1- 8
64.068-3-9.1	Tyre, Jess	103,500	11,700	103,500	0	210	1			1- 55- 8
64.068-3-10.1	McKenna, Mathew L.	135,000	13,000	135,000	0	210	1			1- 20- 3
64.068-3-11	State University Of Ny	2,800,000	606,000	2,800,000	0	613	8			8-302- 6
64.068-3-11./1	State University Of Ny	4,197,000	0	4,197,000	0	613	8			8-299- 2
64.068-3-11./2	State University Of Ny	4,768,700	0	4,768,700	0	613	8			8-299- 6
64.068-3-11./3	State University Of Ny	2,462,800	0	2,462,800	0	613	8			8-299- 8
64.068-3-11./4	State University Of Ny	3,667,800	0	3,667,800	0	613	8			8-299- 9
64.068-3-11./5	State University Of Ny	2,742,000	0	2,742,000	0	613	8			8-299-10
64.068-3-11./6	State Univeristy Of Ny	1,553,200	0	1,553,200	0	613	8			8-299-11
64.068-3-11./7	State University Of Ny	2,611,600	0	2,611,600	0	613	8			8-299-13
64.068-3-11./8	State University Of Ny	3,421,600	0	3,421,600	0	613	8			8-299-14

Parcel Id	Name	2015	-----	2016	-----	Res Pct	Prp Cls	O C	R S	T C	Account Nbr
		Total Av	Land Av	Total Av							
64.068-3-11/9	State University Of Ny	11,439,800	0	11,439,800	0	613	8				8-300- 1
64.068-3-11/10	State University Of Ny	2,000,000	0	2,000,000	0	613	8				8-300- 3
64.068-3-11/11	State University Of Ny	632,100	0	632,100	0	613	8				8-300- 4
64.068-3-11/12	State University Of Ny	873,000	0	873,000	0	613	8				8-300- 5
64.068-3-11/13	State University Of Ny	840,100	0	840,100	0	613	8				8-300-11
64.068-3-11/14	State University Of Ny	2,078,800	0	2,078,800	0	613	8				8-300-12
64.068-3-11/15	State University Of Ny	448,000	0	448,000	0	613	8				8-300-13
64.068-3-11/16	State University Of Ny	3,224,100	0	3,224,100	0	613	8				8-300-14
64.068-3-11/17	State University Of Ny	4,434,000	0	4,434,000	0	613	8				8-300-15
64.068-3-11/18	State University Of Ny	3,786,000	0	3,786,000	0	613	8				8-301- 2
64.068-3-11/19	State University Of Ny	2,193,200	0	2,193,200	0	613	8				8-301- 4
64.068-3-11/20	State University Of Ny	3,188,000	0	3,188,000	0	613	8				8-301- 7
64.068-3-11/21	State University Of Ny	2,446,200	0	2,446,200	0	613	8				8-301- 8
64.068-3-11/22	State University Of Ny	3,666,800	0	3,666,800	0	613	8				8-301-10
64.068-3-11/24	State University Of Ny	4,049,400	0	4,049,400	0	613	8				8-301-13
64.068-3-11/25	State University Of Ny	8,249,700	0	8,249,700	0	613	8				8-301-15
64.068-3-11/26	State University Of Ny	10,946,300	0	10,946,300	0	613	8				8-302- 2
64.068-3-11/27	State University Of Ny	1,032,100	0	1,032,100	0	613	8				8-302- 3
64.068-3-11/29	State University Of Ny	1,153,100	0	1,153,100	0	613	8				
64.068-3-11/30	State University Of Ny	1,236,500	0	1,236,500	0	613	8				
64.068-3-11/31	State University Of Ny	1,616,100	0	1,616,100	0	613	8				
64.068-3-11/32	State University Of Ny	2,842,400	0	2,842,400	0	613	8				
64.068-3-11/33	State University Of Ny	719,600	0	719,600	0	613	8				
64.068-3-11/34	State University Of Ny	144,000	0	144,000	0	613	8				
64.068-3-11/35	State University Of Ny	3,400,000	0	3,400,000	0	613	8				
64.068-3-11/36	State University Of Ny	129,000	0	129,000	0	613	8				
64.068-3-11/37	State University Of Ny	10,700,000	0	10,700,000	0	613	8				
64.068-3-11/38	State University of Ny	40,000,000	0	40,000,000	0	613	8				
64.068-3-12	Arajs, Judith Ann	69,800	8,000	69,800	0	210	1				1- 98- 9
64.068-3-13	Ruckh, Tara M.	74,000	10,900	74,000	0	210	1				1- 14-11
64.068-3-14	Loushin, Boris	134,900	11,500	136,400	0	210	1				1- 53-12
64.068-3-15	Imai, Takashi	97,300	11,300	97,300	0	210	1				1- 79- 3
64.068-3-16	Minotti, Margaret S.	131,200	11,600	131,200	0	210	1				1- 65- 3
64.068-3-17	McGinness, John R.	68,200	17,300	69,700	0	210	1				1- 89- 6
64.068-3-18	Shepherd, Robert S.	87,300	11,400	89,800	0	210	1				1- 48- 3
64.068-3-19	Snow, Robert E.	88,200	12,100	89,700	0	210	1				1- 56-15
64.068-3-22	State University Of Ny	201,000	201,000	201,000	0	613	8				8-302-6
Page Totals	Parcels		37	128,420,200	295,100	128,427,200					

Parcel Id	Name	2015	2016		Res Pct	Prp Cls	O C	R S	T C	Account Nbr
		Total Av	Land Av	Total Av						
64.068-3-22./1	State University Of Ny	586,000	0	586,000	0	465	8			
64.068-4-1	Village Of Potsdam	3,700	3,700	3,700	0	330	8			
64.068-4-2	Potsdam Main St Apartments Inc	540,000	77,100	597,000	0	411	1			1- 69-14
64.073-1-1.1	Clarkson University	4,063,700	4,063,700	4,063,700	0	613	8			
64.074-1-1	Baycura, Lawrence J.	101,800	13,500	101,800	0	210	1			1-102- 7
64.074-1-2.1	Bunstone, Jim	105,000	17,900	105,000	0	210	1			1- 44- 4
64.074-1-4	Bigwarfe, Mark E.	55,000	11,600	55,000	0	210	1			1- 61- 6
64.075-1-4	Entrust Arizona LLC	61,400	8,600	61,400	0	210	1			1- 39- 6
64.075-1-5	BH Properties Inc	47,800	8,600	47,800	0	220	1			1- 7-11
64.075-1-6	Babich, Arlene	74,000	11,100	74,000	0	210	1			1- 9- 8
64.075-1-7	Fries Family Lmted Partnership	64,600	10,300	64,600	0	210	1			1- 20-15
64.075-1-8	Gravander, Jerry	83,500	10,300	83,500	0	210	1			1- 62- 8
64.075-1-9.1	Roda, Patrick	75,300	9,800	75,300	0	220	1			1- 82-11
64.075-1-9.2	Kane, James P.	90,000	8,700	90,000	0	210	1			
64.075-1-10	Moulton, Kyle	73,500	12,800	73,500	0	210	1			1- 50- 8
64.075-1-11	Lynch, James F.	148,800	13,500	170,000	0	210	1			1- 68-15
64.075-1-12	State University Of Ny	288,800	29,400	288,800	0	210	W 8			8-300- 8
64.075-1-13	Bollt, Erik M.	152,500	40,100	225,000	0	210	W 1			1- 7-10
64.075-1-14	Revetta, Frank (LU)	75,100	12,300	75,100	0	210	1			1- 94- 9
64.075-1-15	Dilger, Steve S.	78,000	12,300	79,000	0	210	1			1- 94- 6
64.075-1-16	Jones, Norman E.	88,700	15,900	91,700	0	210	1			1- 16- 8
64.075-1-17	Roda, Patrick	48,500	3,700	48,500	0	210	1			1- 15-11
64.075-1-18	Roda, Patrick	63,000	6,200	63,000	0	210	1			1- 53- 4
64.075-1-19	Levitt, Emma	73,500	9,400	73,500	0	210	1			1- 82- 2
64.075-1-20	Kane, James	60,200	14,300	78,000	0	210	1			1- 82- 3
64.075-1-21	Hebert, Marianne	94,000	13,000	94,000	0	210	1			1- 94-10
64.075-1-22	Eno, Larry	94,000	13,000	94,000	0	210	1			1- 94- 7
64.075-1-23	Blanchard, Kevin J.	85,000	13,700	85,000	0	210	W 1			1- 61-15
64.075-1-24	Brouwer, David	149,100	22,100	149,100	0	210	W 1			1- 31- 5
64.075-1-25	Chatelle, Stephen L.	89,200	20,800	89,200	0	210	W 1			1- 16- 1
64.075-1-26	Trithart, David	62,500	7,300	62,500	0	210	1			1- 12- 9
64.075-1-27	Welch, Michael I.	45,100	8,800	45,100	0	210	1			1- 17-14
64.075-1-28.1	Trithart, David	90,300	13,800	90,300	0	210	1			1- 54-11
64.075-1-30	YNYH LLC	60,000	8,800	60,000	0	210	1			1- 11- 5
64.075-1-31	Fearlbridge Enterprises, LLC	56,400	7,600	56,400	0	220	1			1- 28-14
64.075-1-33.1	Josephson, Robert O. Jr.	130,200	26,000	133,200	0	210	W 1			1- 85-12
64.075-2-1	Weissman, Ira M.	309,800	20,500	309,800	0	210	1			8-310- 6

Parcel Id	Name	2015	2016		Res Pct	Prp Cls	O C	R S	T C	Account Nbr
		Total Av	Land Av	Total Av						
64.075-2-2	Potsdam Associates, LLC	195,000	19,900	195,000	0	210	1			1- 76- 6
64.075-2-3	Fiacco, Thomas Jr.	69,000	12,600	69,000	0	220	1			1- 36- 5
64.075-2-4	Wagoner, Timothy J.	80,000	17,300	85,000	0	210	1			1- 89- 1
64.075-2-5	Souidi, Touria	136,500	17,200	136,500	0	210	1			1- 76- 3
64.075-2-6	Privman, Vladimir	108,000	17,100	108,000	0	210	1			1- 36- 4
64.075-2-7	Normandin, Carl R.	176,100	17,100	176,100	0	210	1			1- 89- 7
64.075-2-8	Savage, John B. Jr.	125,000	18,500	125,000	0	210	1			1- 19-12
64.075-2-9.1	Scott, Esther C.	125,000	17,300	125,000	0	210	1			1- 57-11
64.075-2-10.1	Gerber, James	141,800	17,500	167,600	0	210	1			1- 34-12
64.075-2-11	Lord, Charles G.	148,500	13,600	148,500	0	210	1			1- 19-10
64.075-2-12	Singh, Shailindar	173,900	18,900	173,900	0	210	1			1- 46- 5
64.075-2-13	McLaughlin, Francis	86,100	18,700	86,100	0	210	1			1- 92- 4
64.075-2-14	Petercsak, James	128,000	18,600	128,000	0	220	1			1- 29-11
64.075-2-15	Edzwald, James K.	209,000	18,400	209,000	0	210	1			1- 52- 2
64.075-2-16	Lemanquais, Richard R.	120,000	18,400	120,000	0	210	1			1- 92- 8
64.075-2-17	Brouwer, Diane	131,200	23,200	131,200	0	210	1			1- 10- 9
64.075-2-18.1	Todd, Benjamin	170,700	36,300	170,700	0	210	1			1- 17-12
64.075-2-19	Carter, Carl	14,400	14,400	14,400	0	311	1			1- 14-12
64.075-2-20	Foisy, Joel	115,000	20,200	115,000	0	210	1			1- 78- 4
64.075-2-21	Littlefield, Kinney	135,400	20,200	135,400	0	210	1			1- 99- 4
64.075-2-22	Saucier, John A.	141,800	19,400	141,800	0	210	1			1- 85-10
64.075-2-23	Whitney, Byron	126,000	17,500	126,000	0	210	1			1- 89- 5
64.075-2-24	Brown, David E.	131,100	17,300	131,100	0	210	1			1- 11- 7
64.075-2-25	Turbett, Patrick J.	168,000	21,200	168,000	0	210	1			1- 81-11
64.075-2-26	Kienzle, Harry	143,300	45,200	145,300	0	210	W	1		1- 52- 3
64.075-2-27	Rich, Eliot H.	141,800	32,500	141,800	0	210	W	1		1- 76- 7
64.075-2-28	Connors, Edna M.	243,000	39,800	243,000	0	210	W	1		1- 2-12
64.075-2-29	Hazen, Lawrence	204,800	36,100	204,800	0	210	W	1		1- 21- 4
64.075-2-30	Baltazar, Cynthia J.	204,800	38,300	204,800	0	210	W	1		1- 53- 9
64.075-2-31	Grimberg, Stefan J.	168,000	45,100	216,000	0	210	W	1		1- 31-15
64.075-2-32	Conley, Walter	173,100	45,100	173,100	0	210	W	1		1- 34-13
64.075-2-33	Brown, Mitchell D.	350,000	29,200	350,000	0	210	1			1- 6- 9
64.075-2-34	Gregory, Dorothy A.	148,000	16,500	148,000	0	210	1			1- 29-13
64.075-2-35	Heuser, David	152,000	17,600	152,000	0	210	1			1- 73- 3
64.075-3-1	Amato, Jennifer A.	125,000	22,300	142,000	0	210	1			1- 89- 9
64.075-4-1	Brookfield	49,000	49,000	49,000	0	874	W	6 R		6-107- 5
64.076-1-1.12	Hewko, Patricia J.	225,800	24,600	225,800	0	210	1			

Parcel Id	Name	2015	2016		Res Pct	Prp Cts	O C	R S	T C	Account Nbr
		Total Av	Land Av	Total Av						
64.076-1-1.111	Affinity Potsdam Properties, LLC	4,819,000	285,000	6,201,000	0	411	1			1- 93- 4
64.076-1-2.1	Affinity Potsdam Properties LL	40,000	21,500	40,000	0	210	1			1- 54-12
64.076-1-3.21	Beauchamp, William	7,200	7,200	7,200	0	311	1			
64.076-1-4	Affinity Potsdam Properties , LLC	18,000	18,000	18,000	0	330	1			1- 41- 5
64.076-2-1	State University Of Ny	11,116,000	200,000	11,116,000	0	613	8			
64.076-2-1./1	State University Of Ny	881,200	0	881,200	0	871	8			
64.082-1-1	Rudd, James M.	91,100	14,500	91,100	0	210	1			1- 61- 5
64.082-1-2	Knack, Ian M.	128,600	13,000	128,600	0	210	1			1- 59- 3
64.082-1-3	Smalling, Steven	5,700	5,700	5,700	0	311	1			1- 90-12
64.082-1-4	Bayside Cemetery Association	761,200	259,900	761,200	0	695	W 8			8-314-10
64.083-1-1	State University Of Ny	522,500	494,000	522,500	0	613	W 8			999.028
64.083-1-2	Raybuck, Tessa	130,000	18,800	130,000	0	210	1			8-313-10
65.046-1-1	Village of Potsdam	2,030,000	1,231,600	2,030,000	0	844	8			
65.046-1-1./1	Village of Potsdam	7,400	0	7,400	0	449	1			
65.046-1-1./3	Village of Potsdam	16,400	0	16,400	0	449	1			
65.046-1-1./4	Village of Potsdam	2,700	0	2,700	0	449	1			
65.046-1-1./5	Village of Potsdam	5,500	0	5,500	0	449	1			
65.046-1-1./6	Village of Potsdam	20,000	0	274,300	0	449	1			
65.046-1-2	Clarkson University	235,400	193,400	235,400	0	613	8			
65.053-1-1.1	Canton-Potsdam Hospital	331,600	155,000	331,600	0	484	8			1- 30- 3
65.053-1-2	Rouselle, Susan	62,500	13,000	62,500	0	210	1			1- 80- 9
65.053-1-3	Murray, Karen	52,000	13,000	52,000	0	210	1			1- 26-10
65.053-1-4	Dubois, Bertha	65,600	18,600	65,600	0	210	1			1- 26- 9
65.053-1-5	Seymour, Glenn	79,500	25,700	79,500	0	210	1			1- 11- 1
65.053-1-6.12	MSP Realty LLC	827,400	256,100	827,400	0	871	6			
65.053-1-6.111	Page, Ronald R.	90,000	48,000	90,000	0	240	1			1- 12-12
65.053-1-6.112	G & S Estates, LLC	610,000	190,000	610,000	0	486	1			
65.053-1-8	Village Of Potsdam	35,300	35,300	35,300	0	844	8			8-305- 1
65.053-1-9.1	Bt-Newyo LLC	430,000	170,000	430,000	0	447	1			
65.053-1-10	Stone, Dawn	170,000	80,000	170,000	0	449	1			
65.061-1-1	Affinity Potsdam Properties	481,000	481,000	481,000	0	330	1			
76.026-1-1	Casey, Patrick W.	2,200	2,200	2,200	0	311	W 1			999.033
555.007-28-1	Time Warner Cable North Region	213,715	0	219,498	0	869	5			5-109- 1
555.007-28-2	SLIC Network Solutions Inc	168,087	0	173,874	0	836	5			
555.008-28-1	Verizon New York Inc	785,271	0	694,676	0	866	5			5-109- 2
555.009-28-1	National Grid	1,765,104	0	1,960,561	0	861	5 R			5-109- 3
555.012-28-1	St Lawrence Gas Co	1,973,458	0	1,443,590	0	861	5			5-109- 4

Parcel Id	Name	2015		2016		Res Pct	Prp Cls	O C	R S	T C	Account Nbr
		Total Av	Land Av	Total Av	Land Av						
674.003-9999-132.350/1201	National Grid	672,131	0	672,131	0	882	6	R			
674.003-9999-132.350/1251	National Grid	179	0	179	0	882	6	R			
674.003-9999-132.350/1261	National Grid	111,484	0	111,484	0	882	6	R			6-107- 6
674.003-9999-132.350/1881	National Grid	1,081,336	0	1,081,336	0	884	6	R			6-107-10
674.003-9999-139.900/2881	St Lawrence Gas Co	107,974	0	107,974	0	885	6				6-108- 2
674.003-9999-631.900/1881	Verizon New York Inc	327,604	0	327,604	0	836	6				6-107- 1
888.001-1-4	NY State Dev Auth of the No Co	150,000	0	150,000	0	836	8				
Village Totals	Parcels		1,704	651,677,820	50,862,900	657,503,934					

Parcel Id	Name	2015	2016		Res Pct	Prp Cls	O C	R S	T C	Account Nbr
		Total Av	Land Av	Total Av						
41.004-2-1.1	Rockhill, Randy E.	27,400	27,400	27,400	0	322	1			1-187- 1
41.004-2-1.2	Rockhill, Randy	46,300	46,300	46,300	0	322	1			
41.004-2-2.11	Rockhill, Randy E.	36,800	36,800	36,800	0	322	1			1-186-15
41.004-2-2.12	Rockhill, Randy	134,200	73,700	134,200	0	240	1			
41.004-2-3	First Presbyterian Church, Dailey Ridge	150,000	40,000	150,000	0	620	8			8-313- 2
41.004-2-4	Zimmerman, Jeffrey	17,400	17,400	17,400	0	322	1			1-221-14
41.004-2-5	Michaud, Assunta Anna	22,200	22,200	22,200	0	322	1			1-221-10.2
41.004-2-6.1	Matthews, Douglas Sr.	42,000	16,500	42,000	0	210	1			1-204- 3
41.004-2-8.11	Latimer, Susan M.	131,200	74,800	140,800	0	241	1			1-198-13
41.004-2-11	Osoway, Larry J.	99,200	80,000	99,200	0	240	1			1-269-14
41.004-2-13	Lepera, Richard	35,000	35,000	35,000	0	322	1			1-181- 8.2
41.004-2-14.1	Pernice, Christopher R.	141,200	24,400	141,200	0	210	1			1-237- 1
41.004-2-14.2	Rockhill, Randy E.	22,000	22,000	22,000	0	322	1			1-237-1.2
41.004-2-16.1	Curran, Jason J.	39,200	39,200	39,200	0	322	1			1-196- 1
41.004-2-16.2	Curran, Stephen P. Jr.	33,100	33,100	33,100	0	322	1			
41.004-2-17	Pernice, Christopher R.	48,000	48,000	48,000	0	322	1			1-261- 2
41.004-2-18	Michael, Samantha	35,000	26,000	35,000	0	270	1			1-186-14
41.004-2-19	Sherman, Nathan A.	12,500	12,500	12,500	0	322	1			1-221-10. 3
41.004-4-1	Taillon, Wayne	163,300	47,300	163,300	51	475	1			1-173- 6. 2
41.004-4-2.1	Taillon, Wayne	56,700	56,700	56,700	0	322	1			1-173- 6. 1
41.004-4-3.1	Moore, Robert E.	30,000	18,600	30,000	0	270	1			1-173-6.2
41.004-5-1.2	Johnson, Ralph	54,200	16,500	54,200	0	210	1			
41.004-5-1.12	Russell, Terry C. Sr.	45,000	16,400	45,000	0	210	1			1-167-14.12
41.004-5-1.112	Babbie, Calvin	8,000	6,000	8,000	0	312	1			
41.004-5-2	Babbie, Calvin C.	3,500	3,500	3,500	0	314	1			1-167-14. 4
41.004-5-3.1	Dietze, Robert	70,400	18,700	70,400	0	210	1			1-167-14.1
41.004-5-4.1	Amo, William J (Estate)	20,900	16,700	20,900	0	270	1			1-167-14.3
41.004-5-6.1	Stratton , Glenn C.	52,000	19,100	91,000	0	210	1			
41.004-5-7	Bassette, Austin	8,500	17,400	19,900	0	270	1			
41.004-5-8	Banfill, Violet	31,000	17,000	33,900	0	270	1			
41.004-5-10.3	Osoway, Larry J.	33,800	24,700	33,800	0	271	1			
41.004-5-10.4	Phillips, Brian K.	23,500	16,500	23,500	0	270	1			
41.004-5-10.111	Lepera, Richard	4,200	4,200	4,200	0	314	1			1-167-14.11
41.004-5-12	Russell, Terry Sr.	38,000	17,400	38,000	0	270	1			
41.004-5-13	Vallance, Charles E.	13,100	8,200	13,100	0	210	1			
41.004-5-14	Gilman, Elmer	48,000	31,500	102,300	0	270	1			
41.004-5-15	Worster, William	51,800	35,400	51,800	0	271	1			
Page Totals	Parcels	37	1,828,600	1,067,100	1,945,800					

Parcel Id	Name	2015	2016		Res Pct	Prp Cls	O C	R S	T C	Account Nbr
		Total Av	Land Av	Total Av						
41.004-5-16	Worster, Gilford	17,600	6,500	60,000	0	210	1			
41.004-6-1	Smith, Robert C.	40,400	20,300	40,400	0	270	1			
41.004-7-1	Ford, Eugene		19,000	46,000	0	210	1			
42.001-2-1	Graber, David & Margaret	134,500	104,500	134,500	0	312	1			1-290-10
42.001-2-2	Case, Carl H. III.	145,000	120,000	145,000	24	113	1			1-170-11
42.001-2-3	Reimer, Walter	95,800	17,800	95,800	0	210	1			1-240- 8
42.001-2-4	Wyatt, Alonzo III.	229,500	29,000	229,500	0	240	1			1-220- 5
42.001-2-6	Michaud, James & Samantha(LC)	31,700	19,600	31,700	0	240	1			1-240- 9
42.001-2-7	Peck, Joseph W.	24,200	16,100	24,200	0	270	1			1-210-14
42.001-2-8	Schwartz, Peter	134,500	82,100	139,200	0	112	1			1-250- 6
42.001-2-9	Deshane, John	11,200	11,200	11,200	0	322	1			
42.001-2-10	Michaud, Daniel	4,300	4,300	4,300	0	323	1			
42.001-3-1	Osoway, Kennedy J.	36,500	17,400	36,500	0	210	1			1-170-15.3
42.001-3-2	Reiter, Peter	107,600	23,500	107,600	0	210	1			
42.001-3-3	Watson, Robert R.	300,000	86,300	307,000	0	281	1			1-170-15.4
42.001-3-4	Gagner, Megan	50,900	24,100	58,000	0	240	1			1-170-15. 1
42.001-3-5	Cafarella, Anthony	123,900	21,000	123,900	0	210	1			1-170-15. 2
42.002-4-1	Shofkom, Thomas J.	92,000	16,600	92,000	0	210	1			1-197- 4
42.002-4-2.1	Haggett, Brian J.	70,300	70,300	70,300	0	322	W 1			1-212-14.1
42.002-4-2.2	Haggett, Brian	10,000	8,800	10,000	0	312	1			1-212-14.2
42.002-4-3.11	Richardson, James	88,700	20,400	88,700	0	210	1			1-273- 5
42.002-4-3.12	Richards, Susan S.	6,000	6,000	6,000	0	314	1			
42.002-4-5	Haggett, Brian J. II.	95,200	12,800	120,800	0	210	1			1-289- 8
42.002-4-6	LaPage, Bruce	13,000	12,700	13,000	0	312	1			1-228-15
42.002-4-8.1	Avery-Lapage, Tammy	130,200	18,100	130,200	0	210	1			1-229- 1
42.002-4-9	Lader, Larry	23,000	14,500	23,000	0	270	1			1-228-13
42.002-4-10.1	Szabo, David A.	138,100	98,000	138,100	0	112	W 1			1-277- 9
42.002-4-10.2	Szabo, Brandon M.	46,200	17,000	177,100	0	210	1			
42.002-4-11	Brookfield	11,300	11,300	11,300	0	874	W 6 R			
42.002-4-12	Brookfield	12,900	12,900	12,900	0	874	6 R			
42.003-1-1.3	Gallant, Jason F.	165,300	17,300	185,300	0	210	1			
42.003-1-1.21	Colbert Family Trust	22,500	22,000	22,500	0	312	1			1-186- 7.2
42.003-1-1.22	Card, Joshua T.	145,200	18,600	145,200	0	210	1			
42.003-1-1.111	Colbert, Donald-LU J. Jr.	118,100	66,200	118,100	48	240	1			1-186- 7
42.003-1-1.112	Cornerstone Properties NNY LLC	60,300	16,500	60,300	0	210	1			
42.003-1-2	Colbert, Donald J. II.	251,000	16,000	251,000	0	210	1			1-186- 6
42.003-1-3	Foster, Kerry S.	134,400	16,000	134,400	0	210	1			1-186- 8

Parcel Id	Name	2015	2016		Res Pct	Prp Cls	O C	R S	T C	Account Nbr
		Total Av	Land Av	Total Av						
42.003-1-4	Davey, Francis M.	50,400	50,400	50,400	0	322	1			1-191- 8
42.003-1-5.2	Donnelly, Brian	99,200	20,500	99,200	0	210	1			
42.003-1-5.31	Davey, Francis M.	99,500	78,000	99,500	0	120	1			1-223-6
42.003-1-5.32	Donnelly, Brian	36,100	36,100	36,100	0	322	1			
42.003-1-7.1	Gilbo, Joseph R.	60,900	16,600	60,900	0	210	1			1-208-10
42.003-1-9.1	Phillips, Frank	46,700	16,700	46,700	0	210	1			1-203-14
42.003-1-10.1	Day, Zachary (LC)	26,100	18,500	26,100	0	270	1			1-244- 7
42.003-1-10.2	Brown, Lloyd	25,500	17,900	25,500	0	270	1			
42.003-1-11	Martin, Donald	46,200	22,100	46,200	0	210	1			1-235- 4
42.003-1-12.2	Richter, Paul S.	25,000	19,900	25,000	0	270	1			
42.003-1-14.1	Davey, Francis M.	162,800	23,700	162,800	0	210	1			1-191- 6
42.003-1-14.2	Davey, Francis M.	94,000	94,000	94,000	0	105	1			
42.003-1-15.2	Fantone, Paul	86,100	21,200	106,100	0	210	1			
42.003-1-15.11	Colbert, Allan M.	23,000	23,000	23,000	0	322	1			1-284- 4
42.003-1-15.122	Haggett, Carl	39,500	39,500	39,500	0	322	1			
42.003-1-16.1	Colbert, Allen M.	136,600	56,600	136,600	0	240	1			1-185-14
42.003-1-16.2	Colbert, Allen M.	19,400	16,400	19,400	0	312	1			
42.003-1-16.3	Colbert, Allen M.	21,300	21,300	21,300	0	322	1			
42.003-1-17.1	Phillips, Darwin	24,700	19,500	21,500	0	270	1			
42.003-1-18	Clark, Daniel W. Jr.	3,000	3,000	3,000	0	311	1			
42.003-1-19	Davey, Francis M.	12,900	10,100	12,900	0	312	1			
42.003-1-20	Osoway, Austin	14,100	22,000	33,500	0	312	1			
42.003-2-1	Haggett, Brian J.	191,100	97,600	191,100	0	240	W 1			1-212-15
42.003-2-2.1	Fyckes, Sterling	168,500	20,000	168,500	0	210	1			1-185-15
42.003-2-2.2	Fyckes, Sterling	45,000	45,000	45,000	0	322	1			
42.003-2-3	Colbert, Patrick	109,700	17,900	109,700	0	210	1			1-186-12.2
* 42.003-2-4.11	Colbert, Charles	62,000	62,000	62,000	0	105	W 1			1-186- 4
42.003-2-4.12	Haggett, Brian	14,000	14,000	14,000	0	314	1			
42.003-2-4.111	Colbert, Charles		52,400	52,400	0	105	W 1			1-186- 4
42.003-2-4.112	Graber, David		20,500	20,500	0	105	1			
42.003-2-6	Herne, Katherine-Estate	49,500	14,900	47,000	0	210	1			1-217- 9
42.003-2-8.1	Pollock, Timothy	74,600	20,900	74,600	0	210	1			1-200-10
* 42.003-2-10	Colbert, Charles	39,500	39,500	39,500	0	105	1			1-186- 5
42.003-2-10.1	Colbert, Charles		13,500	13,500	0	105	1			1-186- 5
42.003-2-10.2	Graber, David		20,100	20,100	0	105	1			
42.003-2-10.3	Colbert, Charles		11,800	11,800	0	105	1			
42.003-2-11	Colbert, Charles	130,200	29,200	130,200	80	240	1			1-186-12. 1
Page Totals	Parcels	35	1,935,600	1,024,800	2,087,600					

Parcel Id	Name	2015	2016		Res Pct	Prp Cls	O C	R S	T C	Account Nbr
		Total Av	Land Av	Total Av						
42.003-2-12	Lapoint, Lawrence E. Jr.	146,500	16,000	146,500	0	210	1			1-186-11
42.003-2-14	Narrow, Ted R.	13,900	13,900	13,900	0	322	1			1-244-15
42.003-2-15	Matson, Kristina L.	65,700	17,200	65,700	0	210	1			1-223- 8
42.003-2-16	Mcginis, John	120,200	16,800	120,200	0	210	1			1-238-13
42.003-2-17	Amberman, Elaine	176,900	31,700	176,900	0	210	W 1			1-259- 7
42.003-2-19	Gonyou, Paula	10,800	5,500	10,800	0	270	1			1-198- 7
42.003-2-20	Brown, Trevelon	3,500	3,500	3,500	0	314	1			1-264- 4
42.003-2-21.1	Hopsicker, L Thomas II.	7,600	13,600	18,600	0	312	1			1-219-11
42.003-2-21.2	Hopsicker, L. Thomas II.	28,400	28,400	28,400	0	314	1			
42.003-2-22	Ogdensburg Bridge & Port Auth	43,400	43,400	43,400	0	322	8			8-307-11
42.003-2-23	Kenny, Stacey L.	102,900	14,000	102,900	0	210	1			1-200- 6. 2
42.003-2-24.2	Wilson, Edward	129,700	17,000	129,700	0	210	1			1-200- 6. 3
42.003-2-24.4	Sloan, William	164,925	25,900	164,925	0	240	1			1-200- 6.4
42.003-2-24.31	Conroy, Jeff E.	94,500	18,200	94,500	0	210	1			1-200-6.3
42.003-2-24.111	Farmer, Keith	57,800	30,000	57,800	70	240	1			1-200- 6.11
42.003-2-25.2	Sloan, William	6,500	6,500	6,500	0	314	1			
42.003-2-26	Zayka, Karen	141,200	21,000	141,200	0	210	1			1-289- 6
42.003-2-27.1	Colbert, Samuel	55,500	20,600	55,500	0	210	1			1-185-13
* 42.003-2-27.211	Schwartz, Chris	128,500	80,000	128,500	0	112	1			
42.003-2-29.2	Rutkowski Irrevocable Trust, Nicholas	12,800	12,800	12,800	0	314	1			
42.003-2-29.111	Graber, Jonas	83,700	28,900	83,700	0	240	1			1-186- 1
42.003-2-29.112	Graber, Jonas S.	34,100	21,100	34,100	0	240	1			
42.003-2-29.121	Royce, Glynn E.	141,000	18,600	141,000	0	210	1			
42.003-2-30.2	Colbert, Russell	76,800	16,700	76,800	0	210	1			1-186- 2
42.003-2-30.12	Wing, Glenn B.	65,600	17,800	65,600	0	210	1			
42.003-2-30.111	Graber, Jonas	60,900	60,900	60,900	0	105	1			
42.003-2-31	Duprey, Emmett	99,200	40,100	99,200	0	240	1			1-197- 5
42.003-2-32	Ogdensburg Bridge & Port Auth	479,200	230,600	479,200	0	843	8			
42.003-2-34	Farmer, Sheila	115,000	17,500	115,000	0	210	1			
42.003-2-35	Allen, Frederick J. Jr.	66,200	17,500	66,200	0	210	1			
42.003-2-36.1	Mcmahon, Leonard	12,600	10,200	12,600	0	312	1			
42.003-2-36.2	McMahon, Michelle	99,800	17,200	99,800	0	210	1			
42.003-2-37.1	Planty, Dale	149,600	23,700	149,600	0	210	1			
42.003-2-37.2	Planty, Jacqueline	91,900	16,200	91,900	0	210	1			
42.003-2-38	Haggett, Carl	181,200	17,500	181,200	0	210	1			
42.003-2-39	Finen, Margaret (LC)	112,000	55,300	112,000	0	240	1			
42.003-2-40	Graber, Jonas	14,400	6,000	14,400	0	312	1			
Page Totals	Parcels	36	3,265,925	971,800	3,276,925					

Parcel Id	Name	2015	2016		Res Pct	Prp Cls	O C	R S	T C	Account Nbr
		Total Av	Land Av	Total Av						
42.003-2-41	Schwartz, Chris		41,400	41,400	0	322	1			
42.003-2-42	Schwartz, Daniel C.L.		64,800	115,000	0	112	1			
42.003-3-1	McGinnis, Patricia	90,300	17,100	90,300	0	210	1			1-238- 9
42.003-3-2	Jarvis-LU, Bernard W.	88,700	17,000	88,700	0	210	1			1-223- 3
42.003-4-1	Jarvis, Bernard W (LU)	4,700	4,700	4,700	0	314	1			
42.004-3-1	Grant, James A. Jr.	99,800	28,000	99,800	0	210	1			1-263-11
42.004-3-2.2	Sherman, James R.	70,900	16,900	70,900	0	210	1			
42.004-3-2.11	Sherman, James R.	9,500	9,500	9,500	0	314	1			1-295- 5
42.004-3-3.1	Sherman, Elaine M.	26,700	14,400	26,700	0	270	1			1-270-12
42.004-3-5	Hoyt, Donald	83,900	20,600	83,900	0	210	1			1-200- 7
42.004-3-6	Deon, Mark A.	15,000	15,000	15,000	0	314	1			1-233- 3
42.004-3-7	Liebfred, James & Richard	52,800	42,300	52,800	0	270	1			1-294-15
42.004-3-8	Downey, Mark A.	13,000	12,000	13,000	0	312	1			1-226-13
42.004-3-11	LaBelle, David	6,000	6,000	6,000	0	314	1			1-208- 5
42.004-3-12	Bence, Peter	73,500	10,900	73,500	0	210	1			1-198-15
42.004-3-13	St Andrews Catholic Church	86,800	71,200	86,800	0	695	8			8-311-12
42.004-3-16	Ashley, Tonya	64,000	16,800	82,000	0	210	1			
42.004-4-1.1	Haggett, Brian J.	224,700	73,500	224,700	0	240	W 1			1-213- 1
51.004-2-1.1	LaRue, Terry	50,000	16,700	50,000	0	270	1			1-243- 7
51.004-2-1.2	Wright, Craig	120,200	16,500	120,200	0	210	1			
51.004-2-2.1	Kingston, Linda	39,900	20,300	39,900	0	210	1			1-226- 6
51.004-2-2.2	Mapleview Dairy LLC	238,200	73,600	238,200	0	120	W 1			
51.004-2-3	Mitchell, Harold	67,900	17,000	67,900	0	210	1			1-231- 2
51.004-2-4.1	Buffham, James	50,900	7,900	50,900	0	210	1			1-178- 9
51.004-2-4.2	Hanson, Stephen	69,800	8,600	69,800	0	210	1			
51.004-2-5	Bucks Bridge Cemetery	18,600	15,000	18,600	0	695	8			8-314-11
51.004-2-6	Cayea, William J.	109,700	36,900	109,700	0	210	W 1			1-207-11
51.004-2-7	O'Shea, Kelsey	66,500	6,000	66,500	0	210	1			1-178- 5
51.004-2-8	Cayea, William J.	12,900	12,900	12,900	0	314	1			1-207-10
51.004-2-9	Dufrense, Raymond	9,500	9,500	9,500	0	314	W 1			1-224-11
51.004-2-10.2	Christian Church of NY Inc	16,500	16,500	16,500	0	314	8			1-191- 5. 3
51.004-2-10.3	Reinke, Melba F.	7,800	7,800	33,900	0	270	1			1-191- 5. 2
51.004-2-10.11	Mapleview Dairy LLC	61,000	61,000	61,000	0	105	W 1			1-191- 5. 1
51.004-2-11	Bradley, William-ESTATE E.	14,000	7,800	14,000	0	270	1			1-175- 7
51.004-2-13	Haught, Alan P.	78,200	16,000	78,200	0	210	1			1-200-12
51.004-2-14	Murray, Kenneth	76,100	14,400	76,100	0	210	1			1-215- 2
51.004-2-15	Webb, Arthur P.	35,500	10,800	35,500	0	270	1			1-257- 3
Page Totals	Parcels		37	2,153,500	857,300	2,354,000				

Parcel Id	Name	2015	2016		Res Pct	Prp Cls	O C	R S	T C	Account Nbr
		Total Av	Land Av	Total Av						
51.004-2-16.11	Niles, Gary	89,800	21,700	89,800	0	210	W	1		1-289- 5.1
51.004-2-16.12	Sheridan, Susan F.	51,000	21,800	130,000	0	210	W	1		
51.004-2-16.22	Webb, Arthur P.	10,400	6,600	10,400	0	312		1		
51.004-2-16.212	Ames, Michael J.	70,900	16,800	70,900	0	210		1		
51.004-2-17.1	McManus, Patrick	196,500	24,600	196,500	0	210	W	1		1-264- 3
51.004-2-17.2	Murphy, Peggy	183,200	22,300	183,200	0	210		1		
51.004-2-18	Mapleview Dairy LLC	67,600	67,600	67,600	0	105	W	1		1-226- 3
51.004-2-19	Burns, Ricky	254,900	21,700	254,900	0	210	W	1		1-222-13
51.004-2-20	Latimer, Glenn	123,900	20,400	123,900	0	210	W	1		1-229-14
51.004-2-21.12	White, Debra	99,800	20,400	99,800	0	210	W	1		1-164-14.3
51.004-2-21.21	Bush, Brian	178,000	21,500	178,000	0	210	W	1		1-164-14
51.004-2-21.111	Mapleview Dairy LLC	9,300	9,300	9,300	0	105		1		1-164-14
51.004-2-22	Naccari, Lewis C.	72,000	20,000	72,000	0	210	W	1		1-190-10
51.004-2-24.1	Graves, Kenneth	92,200	20,600	92,200	0	210	W	1		1-255- 3
51.004-2-25	Mcintosh, Marion	74,500	16,600	74,500	0	210	W	1		1-239- 2
51.004-2-26	Mcintosh, Marion	2,500	2,200	2,500	0	312	W	1		1-263-14
51.004-2-27	Bucks Bridge Church	120,000	62,300	120,000	0	620		8		8-311-11
51.004-2-28.1	Mapleview Dairy LLC	5,600	5,600	5,600	0	105		1		1-226- 4
51.004-2-29	White, Randolph	67,900	8,000	67,900	0	210		1		1-286-13
51.004-2-30.1	Gamsby, Albert	76,100	11,700	76,100	0	210		1		1-237- 9
51.004-2-31	Robinson, Leanne	29,900	12,100	29,900	0	210		1		1-288-12
51.004-2-32	Mapleview Dairy LLC	26,700	26,700	26,700	0	105		1		9-999-88
51.004-2-33.1	LaBaff, Gerald L.	84,000	37,600	84,000	0	210	W	1		1-289- 5.2
51.004-2-33.22	Mapleview Dairy, LLC	13,700	20,000	20,000	0	105	W	1		
51.004-2-33.211	Mapleview Dairy LLC	54,200	52,400	54,200	0	120	W	1		
51.004-2-33.212	Greenwood Acres LLC	14,000	14,000	14,000	0	105		1		
51.004-2-34	Tracy, Donald	2,300	2,300	2,300	0	311		1		
51.004-2-35	Seventh Day Adventist Church	900	900	900	0	314		8		
51.004-2-36	White, Warren	27,000	16,000	27,000	0	270		1		1-289- 2
52.001-3-1	Mitchell, Carolyn M.	71,800	16,600	71,800	0	210		1		1-252- 2
52.001-3-2.1	Harvey, George D. III.	88,000	16,900	88,000	0	210		1		
52.001-3-2.2	Greenwood Acres, LLC	165,000	75,600	165,000	0	117		1		1-252- 3
52.001-3-3.2	Rookey, Paul H.	56,500	16,500	56,500	0	210		1		
52.001-3-3.12	Rookey, Julia	64,600	18,200	64,600	0	210		1		
52.001-3-3.111	O'Leary, Bernard	68,000	36,900	68,000	0	270		1		1-188- 7. 1
52.001-3-4	Robar, Frederick D. Jr.	50,000	9,400	50,000	0	210		1		1-262- 9
52.001-3-5	Dickinson, Shirley	161,700	32,500	161,700	0	240		1		1-193-12

Parcel Id	Name	2015	2016		Res Pct	Prp Cls	O C	R S	T C	Account Nbr
		Total Av	Land Av	Total Av						
* 52.001-3-6.1	Hale, Leslie C.	27,000	17,200	27,000	0	270	1			1-244-13
* 52.001-3-6.2	Hale, Leslie C.	17,300	14,800	17,300	0	312	1			
52.001-3-6.11	Hale, Leslie C.		32,000	67,500	0	311	1			1-244-13
52.001-3-7	Siedlecki, Susan	89,200	59,000	94,200	52	472	1			1-180- 5
52.001-3-9	Heberling, Susan	98,700	29,600	98,700	0	240	1			1-163- 6
52.001-3-10	Narrow, Robert	94,500	41,000	100,000	0	240	1			1-180- 6
52.001-3-11	Merrick, Gordon W. II.	16,800	16,800	16,800	0	311	1			1-240- 2
52.001-3-12.2	Greenwood Acres LLC	23,800	23,800	23,800	0	105	1			
52.001-3-13.1	Nelson, Sonja	58,800	15,900	58,800	0	210	1			1-206-11
52.001-3-14.2	Curtis, Anthony	85,000	16,900	85,000	0	210	1			
52.001-3-14.3	Collins, Mindy	160,200	16,900	160,200	0	210	1			
52.001-3-14.112	Mathews, Paul II.	2,500	2,500	2,500	0	314	1			
52.001-3-15.1	Weaver, Alice	44,600	16,700	44,600	0	210	1			1-206-10. 2
52.001-3-15.2	Fifield, Charles H.	22,600	22,600	22,600	0	323	1			
52.001-3-16	Day, Barbara	5,000	5,000	5,000	0	323	1			1-191-11
52.001-3-17	Connor, James D.	2,100	2,100	2,100	0	323	1			1-293-10
52.001-3-18	Connor, James	103,400	78,000	103,400	22	240	1			1-188-13
52.001-3-20	Lawrence, Gary	56,200	17,900	56,200	0	210	1			1-206-17
52.001-3-21.21	Nelson, Sonja	3,500	3,500	3,500	0	320	1			
52.001-3-22	Hawkins, Michael	78,200	9,900	78,200	0	210	1			1-215-13
52.001-3-23	Ames, Elaine A.	59,300	16,000	59,300	0	210	1			1-193- 6
52.001-4-1	Pickering, Harold III.	167,000	25,000	167,000	0	240	1			1-257-10. 2
52.001-4-2.11	Pryce, Francis	97,400	72,000	97,400	33	240	1			1-257-10. 1
52.001-4-2.12	Pryce, Steven F.	72,000	16,400	72,000	0	210	1			
52.001-4-3	Petrie, Daniel Jr.	158,000	30,500	158,000	0	240	1			1-257- 9. 2
52.001-4-5	Cordwell, Wayne	11,400	11,400	11,400	0	322	1			
52.002-1-1.2	Doyle, Timothy P.	25,800	18,800	25,800	0	910	1			
52.002-1-1.111	Harvey, Margaret	81,000	59,400	81,000	0	270	1			1-252- 4
52.002-1-2	Bush, Brian	8,300	8,300	8,300	0	323	1			1-167-13
52.002-1-3	Bush, Brian	18,500	18,500	18,500	0	323	1			1-167-15
52.002-1-4.1	Waterson, Lucille	138,800	69,600	138,800	0	240	1			1-285-5.1
52.002-1-4.2	Zoanetti, Anthony	132,700	31,100	132,700	0	240	1			1-285-5.2
52.002-1-5	Cuthbert, William G.	7,000	7,000	7,000	0	323	1			1-190-14
52.002-1-8	Auclair, Donald	39,100	33,800	39,100	0	910	1			1-197-12
52.002-1-9	Taillon, Clark	125,000	50,000	125,000	0	433	1			1-163- 7
52.002-1-11.11	Taillon, Clark	88,200	54,600	219,600	0	280	1			1-163- 8. 2
52.002-1-11.12	Labaff, Michelle	99,900	16,500	99,900	0	210	1			

Page Totals

Parcels

35

2,274,500

949,000

2,483,900

Parcel Id	Name	2015	2016		Res Pct	Prp Cls	O C	R S	T C	Account Nbr
		Total Av	Land Av	Total Av						
52.002-1-12	Buffham, Robert J.	150,300	52,500	233,500	0	240	1			1-183-10
52.002-1-14	Sabre, James Jr.	46,500	17,000	46,500	0	270	1			1-256-11
52.002-1-15	Sabre, Aaron	155,900	74,200	155,900	0	240	1			1-266- 5
52.002-1-16	Greenwood Acres LLC	42,800	42,800	42,800	0	105	1			1-197- 8.2
52.002-1-17	Ames, Thomas D.	85,000	17,600	85,000	0	210	1			1-197- 6. 1
52.002-1-18	Rastley, Carmel	92,400	47,200	92,400	0	240	1			1-191- 2
52.002-1-20	Sabre, Aaron	37,000	32,000	37,000	0	312	1			1-266- 6
52.002-1-21	Smeby, Bruce E, Susan	107,600	64,000	107,600	0	240	1			1-271- 6
52.002-1-22	Perretta, John V.	7,000	7,000	7,000	0	323	1			1-163- 9
52.002-1-23	Ogdensburg Bridge & Port Auth	273,600	131,100	273,600	0	843	8			
52.002-1-24.1	Harvey, Margaret	14,500	14,500	14,500	0	323	1			
52.002-1-24.2	Wilson, Jessica L.	149,500	30,000	149,500	0	210	1			
52.002-1-26	G3 Hunting Properties	49,800	45,300	49,800	0	910	1			1-197-13
52.002-2-3	Teetsel, Diane	3,400	3,400	3,400	0	314	1			1-271- 3
52.002-2-5	Rameau, Gregory	14,300	14,300	14,300	0	314	1			1-225-12
52.002-2-6	Trombly, Francis	24,500	24,000	24,500	0	312	1			1-208-15
52.002-2-7	Mcclure, Alice G.	118,100	45,900	118,100	0	240	1			1-241-15
52.002-2-8	Donovan, Mark A.	130,000	16,500	130,000	0	210	1			1-214- 6
52.002-2-9.3	Warner, Douglas	42,000	16,900	42,000	0	270	1			
52.002-2-9.21	Walrath, Richard Sr.	87,300	16,900	90,300	0	210	1			
52.002-2-9.112	Willette, Kevin	28,000	18,200	28,000	0	910	1			
52.002-2-10	Maroney, Misty	46,500	15,900	46,500	0	270	1			1-196- 6
52.002-2-11	Murray, Matthew	18,000	10,200	18,000	0	270	1			1-225- 4
52.002-2-12	Merkley, Phyllis (LU)	62,900	9,100	62,900	0	210	1			1-239-15
52.002-2-13.1	Murray, Clara	70,400	13,100	70,400	0	210	1			1-219- 3
52.002-2-15.1	Stone, Henry	130,700	23,100	130,700	0	210	1			1-275-12
52.002-2-16.1	LaPointe, Michele	55,100	27,600	55,100	0	240	1			1-199- 9.1
52.002-2-16.2	Farabee, Paul W. Jr.	32,000	32,000	32,000	0	323	1			1-199- 9.2
52.002-2-18.2	Gonyou, Gordon A.	9,100	9,100	9,100	0	314	1			
52.002-2-18.11	LaPage, Scott J.	130,700	29,700	130,700	89	240	1			1-208- 8
52.002-2-18.12	Stockwell, Laurinda	226,800	33,400	226,800	0	240	1			
52.002-2-19	Ober, Kenneth J.	69,800	14,400	69,800	0	210	1			1-289- 3
52.002-2-20	Strader, Dylan	35,300	9,200	35,300	0	270	1			1-217-13
52.002-2-21.1	Jarvis, Paul	98,000	26,600	98,000	0	240	1			1-190-13
52.002-2-21.2	Gang, Joyce-Estate M.	54,500	16,600	54,500	0	270	1			
52.002-2-22	Gonyou, Gordon A.	57,200	19,000	57,200	0	210	1			1-208- 9
52.002-2-24.1	Belmore, Derek	89,200	16,800	89,200	0	210	1			1-258- 3. 2
Page Totals	Parcels	37	2,845,700	1,037,100	2,931,900					

Parcel Id	Name	2015	2016		Res Pct	Prp Cls	O C	R S	T C	Account Nbr
		Total Av	Land Av	Total Av						
52.002-2-25	Alesi, Thomas	8,400	8,400	8,400	0	323	1			1-249- 1
52.002-2-26	Simmons, Armeta	7,000	7,000	7,000	0	323	1			1-181- 9
52.002-2-27	Bush, Brian	22,300	10,200	22,300	0	260	1			1-181- 8.1
52.002-2-28	Trombly, Francis	176,200	98,500	176,200	0	240	1			1-208-14
52.002-2-30	Town Of Potsdam	15,000	15,000	15,000	0	720	8			8-303-14
* 52.002-2-32	Ford, Eugene	107,600	76,700	107,600	41	240	1			1-203- 8
52.002-2-32.1	Greenwood Acres LLC		82,100	82,100	0	323	1			1-203- 8
52.002-2-33	Shoemaker, Melvin John Jr.	7,700	7,700	7,700	0	323	1			1-239-11
52.002-2-34	Salvato, Edward	12,000	12,000	12,000	0	323	1			1-205- 9
52.002-2-35	Belmore, Laura	46,700	39,700	46,700	0	910	1			1-258- 3. 1
52.002-2-37	Doyle, Timothy P.	3,900	3,900	3,900	0	323	1			
52.002-2-38	Doyle, Timothy P.	21,400	21,400	21,400	0	323	1			
52.002-2-40	Girard, Robert	4,000	4,000	4,000	0	323	1			
52.002-2-41.1	Maroney, Mark	82,600	63,000	82,600	32	240	1			1-172- 2
52.002-2-41.2	Nelson, Louis C.A.	6,000	6,000	6,000	0	314	1			
52.002-2-42	Newton, Robert M.	120,800	17,000	120,800	0	210	1			
52.002-2-43	French, Andrew P.	118,000	54,200	118,000	0	240	1			1-225-13
52.002-2-44	French, Andrew P.	142,800	17,000	142,800	0	210	1			1-239-14. 2
52.003-1-1	Hoadley, Ernest E.	111,800	94,500	111,800	0	240	1			1-217- 2
52.003-1-2	Durant, Bruce	31,500	17,600	31,500	0	210	1			1-197- 8. 1
52.003-1-3	Greenwood Acres LLC	47,800	47,800	47,800	0	105	1			1-197- 6.2
52.003-1-4	Steger, Anton John	18,800	18,800	18,800	0	322	1			1-264- 9
52.003-1-5	Baxter, Irving H.	89,200	45,100	89,200	0	240	1			1-264-10.4
52.003-1-6	Baxter, Irving H.	49,100	44,100	49,100	0	312	1			1-264-10. 3
52.003-1-7.1	Swinyer, Gary S.	17,900	17,900	17,900	0	323	1			1-290-14
52.003-1-9	Cordwell, Wayne	2,800	2,800	2,800	0	314	1			1-168- 3
52.003-1-10	Bush, Robert	14,800	14,800	14,800	0	323	1			1-210- 5
52.003-1-11.1	Fortin, Peter	76,500	76,500	76,500	0	323	1			1-242- 3
52.003-1-13.12	Bates, John C.	94,000	17,100	94,000	0	210	1			
52.003-1-13.111	Bates, Charles	128,600	88,000	128,600	29	240	1			1-170-42
52.003-1-13.112	Bates, Charles	42,500	16,300	42,500	0	270	1			
52.003-1-14	Plastino, Thomas	81,300	71,500	81,300	0	240	1			1-267-13
52.003-1-15	Grant, Charles E.	23,100	23,100	23,100	0	323	1			1-171- 6
52.003-1-18	Cline, William J.	83,100	23,700	83,100	0	240	1			1-264-10.2
52.003-1-19.1	Cordwell, Wayne	156,400	128,000	156,400	0	240	1			1-189- 4
52.003-1-20.1	Pryce, David & Theresa	82,400	19,500	82,400	0	210	1			1-185- 7
52.003-1-20.2	Cline, Donald F.	86,900	22,400	86,900	0	210	1			

Parcel Id	Name	2015	2016		Res Pct	Prp Cls	O C	R S	T C	Account Nbr
		Total Av	Land Av	Total Av						
52.003-1-20.3	Cline, Donald	76,800	44,600	76,800	0	910		1		
52.003-1-20.4	Greenwood Acres LLC	94,500	94,500	94,500	0	105		1		
52.003-1-21	Greenwood Acres LLC	14,000	14,000	14,000	0	322		1		1-179- 3
52.003-1-22	Greenwood Acres LLC	84,000	84,000	84,000	0	105		1		1-165- 2
52.003-1-25.1	Greenwood Acres LLC	81,100	81,100	81,100	0	105	W	1		1-241- 9
52.003-1-25.2	LaBaff, George Jr.	31,500	16,500	31,500	0	210		1		
52.003-1-26.1	Skelly, Rachel	78,500	16,700	78,500	0	210		1		1-178- 8. 2
52.003-1-26.2	Greenwood Acres LLC	117,300	114,000	117,300	0	120		1		1-178- 8. 1
52.003-1-27.1	Cline, Leon C.	75,600	19,700	75,600	0	210		1		1-185- 6
52.003-1-27.2	Greenwood Acres LLC	55,400	55,400	55,400	0	105		1		
52.003-1-28	Howe, Robert	97,100	50,800	97,100	0	240		1		1-185- 5
52.003-1-29	Greenwood Acres LLC	96,000	96,000	96,000	0	105	W	1		1-241-10
52.003-1-30	Dean, Aimee M.	62,500	66,500	66,500	0	910		1		1-249-15.1
52.003-1-31	Matthie, Cecil	42,300	42,300	42,300	0	323		1		1-236- 8
52.003-1-32	Baltus, Ruth	5,400	5,400	5,400	0	314		1		1-172- 4.2
52.003-1-33	Zevos, Denise	3,400	3,400	3,400	0	314		1		1-293- 3
52.003-1-34	Loucks, Eileen G.	3,800	3,800	3,800	0	314		1		
52.003-1-35	Cantwell, Tina	24,000	19,400	24,000	0	270		1		1-257- 9. 1
52.003-1-36	Richards, Loyal Jr.	63,100	16,500	63,100	0	210		1		
52.003-1-37	Ashley, Wayne	90,600	16,500	90,600	0	210		1		
52.003-1-38.1	Oakes, Scot G.	81,400	23,900	91,400	0	210		1		
52.003-1-39.11	Pryce, Paul E.	71,200	18,100	71,200	0	210		1		1-206-10. 1
52.003-1-39.21	Pryce, Paul E. Jr.	112,800	32,600	112,800	0	240		1		
52.003-1-40	Durant, Bruce	64,400	26,700	64,400	0	112		1		1-197- 7
52.003-1-41	Greenwood Acres LLC	12,200	12,200	12,200	0	105		1		
52.003-1-42	Durant, Bruce	26,000	16,800	26,000	0	270		1		1-197- 9
52.003-1-43	Martin, Jeanne	26,800	16,400	26,800	0	312		1		1-264-10. 3
52.003-1-44	Sherman, Charles D.	13,300	12,900	13,300	0	312		1		1-174-10
52.004-1-1.11	Greenwood Acres LLC	111,600	111,600	111,600	0	105		1		1-197-10.1
52.004-1-2	Stephenson, Tammy	12,500	5,300	12,500	0	312		1		1-193-13
52.004-1-3.1	Wert, Mary	170,100	88,000	170,100	0	240		1		1-287-14
52.004-1-3.2	Butterfield, David L.	1,600	1,600	1,600	0	314		1		
52.004-1-4.11	Collins, John K.	109,700	52,800	109,700	0	240		1		1-245- 4
52.004-1-4.12	Butterfield, David L.	52,900	52,900	52,900	0	323		1		
52.004-1-5	McEwen, Timothy	50,900	17,400	50,900	0	210		1		1-238- 5
52.004-1-7	Ladison, Patricia	21,000	17,000	21,000	0	210		1		1-230- 7
52.004-1-8.2	Morehouse, Sara J.	49,700	16,900	49,700	0	210		1		1-230-7.22
Page Totals	Parcels		37	2,185,000	1,384,200	2,199,000				

Parcel Id	Name	2015	2016		Res Pct	Prp Cls	O C	R S	T C	Account Nbr
		Total Av	Land Av	Total Av						
52.004-1-8.3	Perme Living Trust	58,500	16,900	58,500	0	210		1		
52.004-1-8.11	Boswell, Wyatt A.	18,500	15,900	18,500	0	312		1		1-230- 7.2
52.004-1-8.12	Paige, Brian P.	16,200	11,700	16,200	0	312		1		1-230-7.3
52.004-1-9.1	Delosh, Darwin (LU).	46,100	17,500	46,100	0	210		1		1-192- 1.1
52.004-1-9.2	Niles, Betsy M.	118,100	17,100	118,100	0	210		1		1-192- 1.2
52.004-1-10.1	Wimmer, Ingrid	88,700	28,400	88,700	0	210		1		1-290- 6
52.004-1-11	Seymour, Mark J.	141,200	24,500	141,200	0	210		1		1-256- 5
52.004-1-12.1	Butters, Donald H.	135,000	50,200	135,000	0	240		1		1-256- 4
52.004-1-12.2	Tuper, Dennis	17,400	17,400	17,400	0	322		1		
52.004-1-26.11	Zevos, Denise(LU) M.	130,200	68,000	130,200	0	240		1		1-293- 2
52.004-1-26.22	Burdick, Brian T.	107,600	16,900	107,600	0	210		1		
52.004-1-30	Sherman, Floyd L.	62,500	23,700	62,500	0	270		1		1-174- 9. 2
52.004-1-31	Morehouse, Terry	41,000	19,000	41,000	0	210		1		1-174- 9. 1
52.004-1-33.21	Greenwood Acres LLC	43,000	43,000	43,000	0	105		1		
52.004-1-33.22	Durant, Bruce	11,500	11,500	11,500	0	323		1		
52.004-1-35.2	Voss, Robert	68,200	16,400	68,200	0	210		1		
52.004-1-35.12	Henderson, Frederick (LU).	154,300	39,400	154,300	84	240		1		
52.004-1-35.112	Corse, Bonnie L.	3,000	3,000	3,000	0	314		1		
52.004-1-36.1	Tuper, Dennis E.	31,400	25,400	31,400	0	312		1		1-178-15
52.004-1-38.2	Seymour, Mark	29,000	28,000	29,000	0	105		1		
52.004-1-38.11	Corse, Bonnie L.	4,600	4,600	4,600	0	314		1		1-245- 3
52.004-1-39	Harrington, Jon	248,800	28,100	264,800	0	240		1		
52.004-1-40	Swinyer, Gary	53,000	18,100	53,000	0	210		1		
52.004-1-42	Bohl, Douglas G.	169,600	66,200	169,600	0	240		1		
* 52.004-2-1.11	MacArthur, Marsha	126,700	72,000	126,700	45	240		1		1-232-12.1
52.004-2-1.12	Knowlton, Gene M.	8,400	8,400	8,400	0	314		1		
52.004-2-1.111	MacArthur, Marsha		33,800	81,000	80	240		1		1-232-12.1
52.004-2-1.112	Schwartz, Rudy		60,000	125,200	0	240		1		
52.004-2-2	Shermon, Christopher L.	54,600	12,500	54,600	0	210		1		1-190- 6
52.004-2-3	VanVleet, Greg P.	46,200	11,600	46,200	0	210		1		1-176- 7
52.004-2-4	Pask, Kevin M.	70,000	7,800	70,000	0	210		1		1-269- 8
52.004-2-5	Knowlton, Gene	66,000	15,500	66,000	0	210		1		1-213- 6
52.004-2-6	Rein, Tristan D.	122,000	12,100	122,000	0	210		1		1-192-15
52.004-2-7.1	Colbert, Jack	113,900	88,000	113,900	0	240		1		1-186- 9
52.004-2-7.2	Colbert, Edward (LU).	25,000	17,000	25,000	0	270		1		
52.004-2-8	Martin, Leon A. Jr.	7,500	7,500	7,500	0	323		1		1-276- 4
* 52.004-2-9.1	Fuller, John Wendell	78,000	78,000	78,000	0	323		1		1-204- 7

Parcel Id	Name	2015	2016		Res Pct	Prp Cls	O C	R S	T C	Account Nbr
		Total Av	Land Av	Total Av						
* 52.004-2-9.11	Fuller, John Wendell		78,000	78,000	0	323	1			1-204- 7
52.004-2-9.12	Fuller, Ellen Joan		67,900	67,900	0	323	1			
52.004-2-10	Bond, Leo H.	20,000	20,000	20,000	0	323	1			1-173-15
52.004-2-11.1	Cutway, Michele	13,800	13,800	13,800	0	314	1			1-252-13
52.004-2-11.2	Daniels, Tracy A.	98,700	20,700	98,700	0	210	1			
52.004-2-12	Regan, James S.	109,700	45,300	109,700	0	240	1			1-260- 9
52.004-2-13.1	Hall, Terry	3,900	3,900	3,900	0	314	1			1-218- 1
52.004-2-13.2	Burns, Robert A.	193,200	48,400	193,200	0	240	1			
52.004-2-14	Bacon Cemetery	10,000	10,000	10,000	0	695	8			8-314- 9
52.004-2-15	Hall, Terry	82,000	16,000	82,000	0	210	1			1-218- 2
52.004-2-16	Stone, Brian	25,000	12,000	25,000	0	210	1			1-198-11
52.004-2-17.12	Hudson, Ted G.	97,400	17,000	97,400	0	210	1			
52.004-2-17.111	Moore, Roland	18,600	18,600	18,600	0	322	1			1-229- 4.1
52.004-2-17.112	Robla, Jonathan S.	1,000	1,000	1,000	0	314	1			
52.004-2-18	Ashlaw, John	47,200	16,300	47,200	0	210	1			1-218- 3
52.004-2-20.1	Barner, Sandra R.	25,000	12,000	26,500	0	210	1			1-229- 3.1
52.004-2-21	Goliber, Joseph R.	57,800	9,300	57,800	0	210	1			1-262-15
52.004-2-22	Goliber, Joseph R.	1,000	1,000	1,000	0	314	1			1-262-14
52.004-2-23.12	Caringi, Michelle	82,400	16,800	82,400	0	210	1			
52.004-2-23.21	Robla, Jonathan S.	25,500	25,500	25,500	0	322	1			
52.004-2-23.22	Robla, Jonathan S.	82,000	23,200	82,000	0	210	1			
* 52.004-2-23.111	Gay, Howard	48,300	25,100	48,300	0	270	1			1-276- 3
52.004-2-23.112	Mousaw, Jerry W.	68,100	16,500	68,100	0	270	1			
52.004-2-24	Ramsay, Robert D.	10,700	9,200	10,700	0	312	1			1-258-10
52.004-2-25	Metcalf, Shirley	19,100	19,100	19,100	0	323	1			1-260- 2
52.004-2-26	Fritz, Daniel	103,900	37,300	103,900	71	210	1			1-191-13
52.004-2-27	Metcalf, Robert	17,200	17,200	17,200	0	323	1			1-230- 7
52.004-2-28	Metcalf, Shirley	155,400	17,800	155,400	0	210	1			1-240- 7
52.004-2-29	Metcalf, Robert	8,200	8,200	8,200	0	314	1			
52.004-2-30	Sochia, Shirley (LU)	26,500	14,800	26,500	0	270	1			1-293- 1
52.004-2-31.1	LaRose, Benjamin D.	66,500	31,800	66,500	0	271	1			
52.004-2-31.2	Delosh, David M.	106,500	18,100	106,500	0	210	1			
52.004-2-32.2	March, Japheth	72,300	62,800	72,300	0	240	1			1-229- 9. 5
52.004-2-32.3	Larose, Lyndon	36,600	21,300	36,600	0	270	1			1-229-9.3
52.004-2-32.12	Kain, Tyler	30,500	18,800	30,500	0	270	1			1-229-9.12
52.004-2-32.13	Larose, Russell	60,200	20,900	60,200	0	210	1			1-229-9.13
52.004-2-32.111	LaRose, Roger	500	500	500	0	314	1			

Page Totals

Parcels

35

1,776,400

713,000

1,845,800

Parcel Id	Name	2015	2016		Res Pct	Prp Cls	O C	R S	T C	Account Nbr
		Total Av	Land Av	Total Av						
52.004-2-32.112	LaRose, Roger D.	88,300	20,600	88,300	0	210	1			1-229- 9.11
52.004-2-33	Patrick, Trevor J.	103,200	32,800	103,200	0	210	1			1-229- 9. 3
52.004-2-34.1	Delosh, Michael	46,000	17,700	46,000	0	210	1			1-229- 9. 4
52.004-2-34.2	Delosh, Joseph	87,200	17,600	87,200	0	210	1			
52.004-2-35	Zabetta, Raymond	152,000	17,100	152,000	0	210	1			1-229- 9. 2
52.004-2-36	Ashley, Sara	21,900	12,400	12,400	0	311	1			1-230- 8
52.004-2-37.1	Elliott, Billijean Janice	68,200	16,300	68,200	0	210	1			1-179- 7
52.004-2-38.1	Wells, Dale J.	75,000	19,200	75,000	0	210	1			1-174-11
52.004-2-38.2	Kain, Troy	74,600	34,100	74,600	0	240	1			
52.004-2-39.12	Monica, Daniel M.	38,000	17,800	38,000	0	270	1			
52.004-2-39.21	Mason, Carol A.	19,400	18,800	19,400	0	312	1			1-245-5.2
52.004-2-39.22	Keleher, Carrie A.	30,500	16,800	30,500	0	270	1			
52.004-2-39.112	Harvey, Rodrick B.	165,900	17,500	165,900	0	210	1			
52.004-2-40	Bronson Service Corp	15,000	15,000	15,000	0	720	1			1-204-14
52.004-2-41	Mason, Carol Ann	70,400	9,600	70,400	0	210	1			1-236- 4
52.004-2-42	Deon, Allan G.	68,200	12,400	68,200	0	210	1			1-192-12
52.004-2-44.1	Butterfield, Donald	50,200	50,200	50,200	0	323	1			1-180- 4
52.004-2-44.2	Butterfield, David	68,600	17,000	68,600	0	210	1			
52.004-2-45	Butterfield, Donald	82,800	17,600	84,300	0	210	1			1-180- 3
52.004-2-46	Eseltine, Jay	65,100	16,000	65,100	0	210	1			1-168-13
52.004-2-47	Dingsoyr, Sally T.	1,600	1,600	1,600	0	314	1			1-165-14
52.004-2-49	Daye, Marwan & Suhail S	78,500	78,500	78,500	0	323	1			1-249-13
52.004-2-51	Murray, Cathy	54,500	17,000	54,500	0	210	1			
52.004-2-52	Rulffes, Nicholas C.	154,300	59,300	154,300	0	240	1			1-245-5.1
52.004-2-53	McDonald, Rodney	182,500	22,500	182,500	0	210	1			
52.004-2-54	Snyder, Gregory	2,000	2,000	2,000	0	314	1			
52.004-2-55	Austin, Evette	12,000	12,000	12,000	0	323	1			
52.004-2-56	G3 Hunting Properties	2,100	2,100	2,100	0	314	1			
52.004-2-57	Monette, Raymond S. Sr.	34,500	16,900	34,500	0	270	1			1-184- 8
52.004-2-58	Gay, Howard		25,100	48,300	0	270	1			1-276- 3
52.004-2-59	Mousaw, Jerry W.		1,500	1,500	0	314	1			
52.004-3-1.1	Brown, Hubert	50,900	21,200	50,900	0	210	1			
52.004-3-1.2	Orologio, Joseph Jr.	13,800	13,000	13,800	0	312	1			
52.082-1-1	Posko, John A III.	78,800	8,200	106,000	0	210	1			1-199- 3
52.082-1-2	Grant, Gary	68,900	16,700	68,900	0	210	1			1-289- 1
52.082-1-3	Baldwin, Brandon J.	139,300	8,200	146,000	0	210	1			1-211-11
52.082-1-4	Butler, Gregory	113,500	16,100	113,500	0	210	1			1-215- 4
Page Totals	Parcels		37	2,377,700	718,400	2,453,400				

Parcel Id	Name	2015	2016		Res Pct	Prp Cls	O C	R S	T C	Account Nbr
		Total Av	Land Av	Total Av						
52.082-1-5	Rood, Hugh	57,800	16,200	57,800	0	210	1			1-170- 2
52.082-1-6	Stacy, Ronald	91,600	10,500	91,600	0	210	1			1-178- 3
52.082-1-7	Stacy, Ronald W.	4,200	4,200	4,200	0	314	1			1-233-15
52.082-1-8	Crowe, Adalaide	13,200	13,200	13,200	0	314	1			1-171- 7
52.082-1-9	Tuper, Dennis E.	84,000	17,100	84,000	0	210	1			
52.082-1-10	Tuper, Dennis E.	3,500	3,500	3,500	0	314	1			1-181- 3
52.082-1-11	Matthie, Robert Jr.	64,000	8,000	64,000	0	210	1			1-262- 6
52.082-1-12	Matthie, Robert Jr.	3,500	3,500	3,500	0	314	1			1-289- 1
52.082-1-13	Martinez, Jeffrey	3,500	3,500	3,500	0	314	1			1-291- 4
52.082-1-14	Martinez, Jeffrey	3,500	3,500	3,500	0	314	1			1-289-13
52.082-1-15	Martinez, Jeffrey	60,900	6,700	60,900	0	210	1			1-291- 3
53.001-1-1	Dipalma, Travis F.	113,400	16,000	113,400	0	210	1			1-286-11. 1
53.001-1-2.11	Cantwell, Kaleb	13,000	13,000	13,000	0	314	1			1-186-10.1
53.001-1-2.23	Jarvis, Aaron	12,700	12,700	12,700	0	314	1			
53.001-1-2.212	Walker, Theodore F.	86,100	18,800	86,100	0	210	1			
53.001-1-2.221	Sleicher, Jessica	98,700	26,700	98,700	78	240	1			
53.001-1-2.222	Mogerman, Carl	92,000	22,900	92,000	0	210	1			
53.001-1-3	Farmer, Russell	28,900	17,200	28,900	0	210	1			1-200- 8
53.001-1-4.1	Perry, Gordon Jr.	1,600	1,600	1,600	0	314	1			
53.001-1-4.2	Sholl, John	4,500	4,500	4,500	0	322	1			1-186-10.3
53.001-1-5.1	Post, Paul-LTrust	138,000	138,000	138,000	0	322	1			1-256-12
53.001-1-5.2	Schwartz, John	110,200	69,500	110,200	0	240	1			
53.001-1-7.1	Finen, Donald	39,500	26,000	39,500	0	910	1			1-239-14. 1
53.001-1-9	Morgan, Richard	110,200	28,200	110,200	0	210	1			1-242-14
53.001-1-10	Fiacco, Sebastian Jr.	123,300	31,800	123,300	0	240	1			1-239-12
53.001-1-11.1	Tuper, Shirley E.	40,500	30,900	40,500	0	270	1			1-239-13. 1
53.001-1-11.2	Hudar, Francis L.	4,700	3,300	4,700	0	312	1			
53.001-1-12	Mitchell, Leon	82,400	17,000	82,400	0	210	1			1-239-13. 2
53.001-1-13.1	Merkley, Mary F.	25,500	25,500	25,500	0	322	1			1-240- 1. 1
53.001-1-13.2	French, Jonathan A.	85,500	22,400	85,500	0	210	1			
53.001-1-14	Colby, Brooke A.	33,100	22,500	33,100	0	270	1			1-240- 1. 2
53.001-1-15	Merkley, Annette	61,400	24,400	61,400	0	210	1			1-288- 2
53.001-1-17	LaRue, Theron G.	27,000	17,000	27,000	0	270	1			1-190-12
53.001-1-18	Mooney, Arthur	138,600	38,900	138,600	0	240	1			1-253-15
53.001-1-19	Russell, Terry C.	1,000	1,000	1,000	0	314	1			1-286- 3
53.001-1-20	Sholl, John	97,100	33,000	97,100	0	240	1			1-184-12
53.001-1-21	Sholl, John	6,500	6,500	6,500	0	314	1			1-184-11
Page Totals	Parcels		37	1,965,100	759,200	1,965,100				

Parcel Id	Name	2015	2016		Res Pct	Prp Cls	O C	R S	T C	Account Nbr
		Total Av	Land Av	Total Av						
53.001-1-22.1	Boyd, Bonnie	178,100	85,000	178,100	0	240	1			1-174-15
53.001-1-23.1	Donnelly, Linda M (LU)	94,400	71,500	94,400	30	240	1			1-194-10
53.001-1-23.2	Donnelly, Kevin	96,500	16,900	96,500	0	210	1			
53.001-1-24.2	Russell, Terry C.	29,500	16,600	29,500	0	270	1			
53.001-1-24.3	Perry, Gordon Jr.	79,500	17,200	79,500	0	210	1			
53.001-1-24.12	Russell, Terry C.	6,000	6,000	6,000	0	323	1			
53.001-1-24.111	Perretta, Jason J.	152,000	23,100	152,000	0	240	1			8-300-10
53.001-1-24.112	Keleher, Francis	45,000	21,000	45,000	0	270	1			
53.001-1-25.1	Cantwell, Leon	57,800	16,500	60,100	0	210	1			1-286-11. 2
53.001-1-25.2	Webster, Anna (LU)	77,800	16,500	77,800	0	210	1			
53.001-1-26	Finen, Donald	8,800	8,800	8,800	0	323	1			1-199- 8
53.001-1-27	Boyd, Bonnie	3,500	3,500	3,500	0	323	1			
53.001-1-28.2	Gibson, William L.	6,000	6,000	6,000	0	314	1			
53.001-1-28.3	Gibson, Jonathon D.	6,000	6,000	6,000	0	314	1			
53.001-1-28.4	Clark, Daniel W. II.	50,500	16,500	50,500	0	270	1			
53.001-1-28.111	Jarvis, Paul	9,300	9,300	9,300	0	322	1			1-223- 6
53.001-1-28.113	Clark, Marion E.	45,000	21,000	45,000	0	270	1			
53.001-1-28.121	Clark, Joseph Paul	31,200	16,900	31,200	0	270	1			
53.001-1-29.1	Colbert, Larry J (LU)	98,100	17,800	98,100	0	210	1			1-186-10-2
53.001-1-29.3	Colbert, Larry J. (LU).	6,700	6,700	6,700	0	314	1			
53.001-1-29.4	Colbert, Larry J. (LU).	74,500	16,900	74,500	0	220	1			
53.001-1-29.21	Colbert, Larry J. (LU).	24,000	24,000	24,000	0	322	1			
53.001-1-29.22	Hassell, Heather Colbert	9,700	9,700	9,700	0	314	1			
53.001-2-2.2	Cuthbert, Lillian	87,000	17,000	87,000	0	210	1			
53.001-2-2.11	Skowronek, Stanley P.	90,000	86,000	90,000	0	120	1			1-238-12
53.001-2-2.12	Elliott, Richard L (LU)	45,000	16,500	45,000	0	210	1			
53.001-2-3.2	Cotey, Charles	135,000	17,200	135,000	0	210	1			1-189-9.2
53.001-2-3.3	Cotey, Michael J.	142,000	17,200	142,000	0	210	1			1-189- 9.3
53.001-2-3.11	Cotey, James (LU).	140,900	70,400	140,900	0	280	1			1-189- 9.1
53.001-2-3.12	Cotey, John	60,900	16,300	60,900	0	210	1			
53.001-2-4	McGinnis, James E.	42,500	42,500	42,500	0	120	1			1-238-10
53.001-2-5.2	Orologio, Timothy	224,000	97,100	224,000	0	210	W 1			1-250- 3.12
53.001-2-5.3	Orologio, Brian J.	192,000	75,100	192,000	0	210	W 1			
53.001-2-5.112	Orologio, Martha J.	72,300	25,000	87,300	0	210	1			
53.001-2-6.2	Thomas, Susan	249,000	25,000	249,000	0	210	1			1-235-13.1
53.001-2-6.11	Hicks, Sharon J.	178,500	25,200	178,500	0	210	1			1-235-13
53.001-2-6.12	Kolanko, Daryl	196,000	24,600	196,000	0	210	1			

Parcel Id	Name	2015	2016		Res Pct	Prp Cls	O C	R S	T C	Account Nbr
		Total Av	Land Av	Total Av						
53.001-2-7	McNamara, Edward	192,000	84,400	192,000	0	210	W	1		1-250- 3. 2
53.001-2-8	McGinnis, James E.	5,200	5,200	5,200	0	323		1		1-238-11
53.001-2-15.1	Orologio, Michael	40,000	40,000	40,000	0	323		1		1-250- 4. 1
53.001-2-15.4	Goldman Family Trust, Richard E.	300,500	25,200	300,500	0	210		1		1-250-4.3
53.001-2-16.1	Howlett, William S.	225,800	84,900	225,800	0	210	W	1		1-188- 9. 2
53.001-2-17	Brault, Laurell A.	195,000	84,100	195,000	0	210	W	1		1-188- 9.16
53.001-2-18.2	Bellardini, Mark J.	56,000	42,100	56,000	0	312	W	1		
53.001-2-18.11	Patterson, Kevin	116,000	85,000	143,000	0	210	W	1		1-217- 8
53.001-2-21.212	Foster, Colby A.	170,100	27,800	176,000	0	210		1		
53.001-2-21.221	Besaw, Catherine	278,000	108,200	278,000	0	240		1		
53.001-2-22	Myers, Linda J.	58,000	20,100	58,000	0	210		1		1-274- 5
53.001-2-23	Fuller, John	130,300	29,600	130,300	0	240		1		1-204- 8
53.001-2-24.3	Kiereck, Thomas	148,000	84,600	148,500	0	210	W	1		1-169-14.3
53.001-2-24.4	Bartlett, David E.	72,000	72,000	72,000	0	322		1		1-169-14.4
53.001-2-24.11	Doelger, Harry J.	76,000	76,000	76,000	0	323		1		1-169-14.11
53.001-2-24.21	Doelger, Harry J.	208,700	79,400	208,700	0	210	W	1		1-169-14.2
53.001-2-25	Steffenhagen, Amanda R.	15,000	15,000	15,000	0	323		1		1-194- 9
53.001-2-26	Mitchell, Leon W.	26,300	26,300	26,300	0	323		1		1-219- 1
53.001-2-27	Chapin Living Trust, Donald & Deatta	7,800	7,800	7,800	0	323		1		1-183-14
53.001-2-28	Post, Leo-Jt L Trust	15,900	15,900	15,900	0	323		1		1-167-12
53.001-2-29.2	Plunkett, William R.	33,400	18,300	33,400	0	210		1		
53.001-2-29.12	Stanka, Brian P.	168,000	24,600	168,000	0	210		1		
53.001-2-29.111	Stanka, Brian P.	20,700	20,700	20,700	0	322		1		1-245- 6
53.001-2-29.112	Hammill, John P.	183,500	24,000	201,300	0	210		1		
53.001-2-34	Steffenhagen, Amanda R.	157,400	22,700	157,400	0	210		1		
53.001-2-35	Leashomb, Johnathon	71,400	17,000	71,400	0	210		1		
53.001-2-36	Leashomb, Lawrence L. Jr.	73,500	38,000	73,500	0	240		1		
53.001-2-37	Fulk, George	205,800	67,200	205,800	0	210	W	1		1-226- 8
53.001-2-38	Paige, Leo F.	34,000	26,300	34,000	0	312		1		
53.001-2-39	Adams, Cynthia G.	94,500	29,100	94,500	0	240		1		1-296- 1
53.001-2-41.1	Orologio, Martha J.	50,000	50,000	50,000	0	314	W	1		1-250- 3.11
53.001-2-41.2	Orologio, Timothy J.	4,400	4,400	4,400	0	314		1		
53.001-2-42	Maroney, Howard L.	154,700	24,300	154,700	0	210		1		
53.001-2-43	Kolanko Inc	20,400	20,400	20,400	0	314		1		
53.001-2-44	Peterson, Bonnie	56,500	56,500	56,500	0	314	W	1		1-250- 4. 2
53.001-4-1	Flack, Timothy G.	2,700	2,700	2,700	0	314		1		1-188- 9. 4
53.001-4-2	Flack, Timothy G.	180,000	25,400	180,000	0	210		1		1-188- 9. 5

Parcel Id	Name	2015	2016		Res Pct	Prp Cls	O C	R S	T C	Account Nbr
		Total Av	Land Av	Total Av						
53.001-4-9.1	Russell, Randy George	43,000	38,200	43,000	0	312	W	1		1-188- 9.13
53.001-4-9.2	Russell-Ladue, Joanne	98,300	24,200	98,300	0	210		1		
53.001-4-9.3	Russell-LaDue, Joanne A.	18,600	18,600	18,600	0	314	W	1		
53.001-4-10	Thompson, Andrew D.	171,100	86,000	171,100	0	210	W	1		1-188- 9.14
53.002-2-1	Rolfe, James	3,800	3,800	3,800	0	323		1		1-176- 5
53.002-2-2.1	Town Of Potsdam	119,600	119,600	119,600	0	852		8		8-303-15
53.002-2-2.212	Terra Development Inc	307,500	60,000	307,500	0	447		1		
53.002-2-3	Martin, Randy	10,900	10,900	10,900	0	910		1		
53.002-2-4.211	J C Merriman Inc	46,500	46,500	46,500	0	323		1		
53.002-2-5	Arduine, Patrick	15,000	15,000	15,000	0	322		1		1-166- 5
53.002-2-6.1	Potts, Edward	167,400	118,000	167,400	0	240		1		1-257- 2
53.002-2-7	Funston, Judy	73,500	16,400	73,500	0	210		1		1-166- 8
53.002-2-8.1	Hart, John	190,000	17,200	190,000	0	210		1		1-289-11
53.002-2-9	Pahler, Thomas	225,800	122,400	225,800	0	240	W	1		1-251- 8
53.002-2-9./1	Lamar Advertising of Syracuse	7,500	0	7,500	0	474		1		1-251-15
53.002-2-10	Potters Industries Inc	600,000	138,600	600,000	0	710		1		1-256-15
53.002-2-11.11	Jackson, Kevin A.	80,500	24,200	80,500	0	210		1		1-244- 4
53.002-2-11.13	Bancroft, Gary	109,200	17,700	109,200	0	210		1		
53.002-2-11.14	McGowan, Thomas P.	138,000	17,700	138,000	0	210		1		
53.002-2-11.21	Foster, Brian	126,900	60,800	126,900	0	240		1		
53.002-2-11.22	Foster, Joshua A.	3,500	3,500	3,500	0	320		1		
53.002-2-11.121	Colon, Jose III.	28,500	28,500	28,500	0	322		1		
53.002-2-11.122	Colon, Jose III.	170,500	16,500	170,500	0	210		1		
53.002-2-12.2	Hammond, Eric B.	31,100	25,000	31,100	0	260	W	1		
53.002-2-12.3	Babock, Donna	36,200	24,300	36,200	0	260	W	1		
53.002-2-12.11	Hart, John P.	25,000	25,000	25,000	0	314	W	1		1-277- 2
53.002-2-12.12	Rehse, Nancy	25,000	25,000	25,000	0	314	W	1		
53.002-2-13	White, Terry L.	46,700	10,300	46,700	0	210		1		1-208- 7
53.002-2-14	Kennedy, John M.	126,000	84,500	126,000	0	210	W	1		1-223- 9
53.002-2-15	McPherson, Jessica	61,500	16,300	61,500	0	210		1		1-239- 8
53.002-2-18.1	Foster, Leonard	40,400	22,600	40,400	0	210		1		1-233- 8
53.002-2-19.2	Clark, Jennifer	79,000	17,300	79,000	0	210		1		
53.002-2-19.12	Jackson, William	198,100	76,900	198,100	0	210	W	1		
53.002-2-19.131	Kennedy, John	14,800	10,000	14,800	0	312		1		
53.002-2-19.132	Benz, Thomas P.	92,000	76,400	92,000	0	260	W	1		
53.002-2-19.141	Grant, William S.	10,400	10,400	10,400	0	322		1		
53.002-2-25	Board of Coop. Education Serv.	5,900,000	284,700	5,900,000	0	615		8		8-303-10
Page Totals	Parcels		37	9,441,800	1,713,000	9,441,800				

Parcel Id	Name	2015	2016		Res Pct	Prp Cls	O C	R S	T C	Account Nbr
		Total Av	Land Av	Total Av						
53.002-2-26.1	Malaquias, Assis	14,700	14,700	14,700	0	314	1			1-228- 9
53.002-2-28	Paige, Christine	85,000	15,700	85,000	0	210	1			1-231- 8
53.002-2-29	Paige, Christine	8,500	8,500	8,500	0	314	1			1-231- 7
53.002-2-30	McGregor, Paul J.	14,800	12,300	17,000	0	312	1			1-238- 4
53.002-2-31.1	LePage, Michael P.	94,000	20,700	94,000	0	210	1			1-176- 6.1
53.002-2-31.2	Landi, Angelo	32,500	22,700	32,500	0	270	1			1-176- 6.2
53.002-2-32	Snyder, Lori A.	60,000	22,900	60,000	0	210	1			1-244-14
53.002-2-33	Board of Coop. Education Serv.	40,800	40,800	40,800	0	322	8			8-303- 8
53.002-2-34	Palmer, Lori A.	55,500	18,300	55,500	0	210	1			1-264- 6
53.002-2-35	Sweet, Jeffrey L.	82,400	15,800	82,400	0	210	1			1-240-12
53.002-2-36	Emburey, Marshall	75,000	13,300	75,000	0	210	1			1-286-10
53.002-2-37	Delorme, Gary	14,600	14,600	14,600	0	323	1			1-249- 6
53.002-2-38	Mott, Matthew	65,100	56,000	65,100	0	312	1			1-270-11
53.002-2-39	Brown, Trevelon L.	27,000	16,100	27,000	0	210	1			1-238- 7
53.002-2-40	Williams, Mark	77,500	12,400	77,500	0	210	1			1-289- 7
53.002-2-41	Malette, Leathen J. Jr.	14,800	14,500	14,800	0	312	1			1-239- 3
53.002-2-42	Snyder, Robert	8,000	8,000	8,000	0	322	1			1-202- 3. 1
53.002-2-43	Malette, Dale C.	77,800	15,200	77,800	0	210	1			1-202- 3. 2
53.002-2-44	Trimm, Roy E.	57,800	39,000	57,800	58	240	1			1-277-15
53.002-2-45.1	Grant, William S.	203,900	96,100	203,900	0	210	W 1			1-185- 1.12
53.002-2-46	Funston, Judy	2,500	2,500	2,500	0	314	1			
53.002-2-47	Arduine, Patrick	129,500	17,400	129,500	0	210	1			
53.002-2-48	CSX Transportation Inc	392,100	131,200	392,100	0	842	7			
53.002-2-49	Woodward, Thomas R.	1,500	1,500	1,500	0	314	1			
53.002-2-50	Grant, William	8,000	8,000	8,000	0	322	1			1-184-14
53.002-2-51	Merriman, Charles J.	19,400	19,400	19,400	0	322	1			
53.002-2-52	Union Cemetery	15,600	15,600	15,600	0	695	8			
53.002-2-53	Malette, Marilyn	5,000	5,000	5,000	0	314	1			1-240-10
53.002-2-55	J E Sheehan Contracting Corp	395,000	158,900	395,000	0	714	1			
53.002-2-56	Terra Development, Inc	307,500	58,000	307,500	0	447	1			
53.002-5-1	Rutley, Gregory J.	42,600	42,600	42,600	0	322	W 1			1-265-13. 2
53.002-5-2	Rutley, Diane-(LU) L.	195,000	165,000	195,000	0	240	1			1-265-13. 1
53.002-6-1	The Bicknell Corporation	180,300	42,500	180,300	0	484	1			1-166-7.2
53.002-6-2	Snell, James	313,000	65,000	313,000	0	484	1			1-166- 7. 2
53.002-7-1	Gravelle , Paul R.	148,000	16,900	195,000	0	210	1			
53.002-7-2	Hart, Susan M.	123,000	16,900	123,000	0	210	1			
53.002-7-3	Williams, Lewis M.	172,000	17,700	172,000	0	210	1			
Page Totals	Parcels		37	3,559,700	1,261,700	3,608,900				

Parcel Id	Name	2015	2016		Res Pct	Prp Cls	O C	R S	T C	Account Nbr
		Total Av	Land Av	Total Av						
53.003-1-1.1	Common Field, Inc	7,600	15,000	15,000	0	323	1			1-184- 1
53.003-1-3	Potsdam Specialty Paper Inc	1,500	1,500	1,500	0	323	1			1-247-14
53.003-1-4	Willard, Carol	1,500	1,500	1,500	0	323	1			1-293- 4
53.003-1-7	Moore, Roland J.	185,000	92,500	185,000	0	112	1			1-163-15
53.003-1-8	Nelson, Patricia P.	90,300	68,000	90,300	0	240	1			1-254- 8
53.003-1-9	Stephenson, Stanley	112,900	78,000	112,900	34	240	1			1-275- 1
53.003-1-10	LaBrake, Paul	95,000	48,300	95,000	0	240	1			1-224- 4
53.003-1-11	Marsh, Betty	15,900	5,700	15,900	0	270	1			1-223- 2
53.003-1-12	Jandreau, Alexander Jr.	58,700	21,800	58,700	0	210	1			1-206- 6
53.003-1-13	Reed, Stephen	61,400	17,000	61,400	0	210	1			1-260- 4
53.003-1-14	Kirka, James	152,000	68,100	152,000	0	240	1			1-205- 6
53.003-1-15	Kirka, James J. Jr.	38,300	23,400	38,300	0	270	1			1-199- 2
53.003-1-16	Wheeler, Carol F. (LU).	92,500	14,900	92,500	0	210	1			1-288-10
53.003-1-17.2	Wheeler, John	98,500	17,000	98,500	0	210	1			
53.003-1-17.11	Wheeler, John L.	68,200	68,000	68,200	0	312	1			1-288- 9
53.003-1-17.12	LaRock, Bruce	26,700	17,500	26,700	0	270	1			
53.003-1-18	Sanford, Gary	26,000	26,000	26,000	0	323	1			1-206- 8
53.003-1-19	Fuller, John	95,000	95,000	95,000	0	105	1			1-288- 7
53.003-1-21	Fuller, John W.	81,000	76,000	81,000	0	312	1			1-288- 8
53.003-1-22	Fuller, Paul S.	5,000	5,000	5,000	0	323	1			1-204- 6
53.003-1-23.11	Leashomb, Steven Sr.	44,000	44,000	44,000	0	322	1			1-169- 6
53.003-1-24	Wheeler, John L.	5,500	5,500	5,500	0	322	1			
53.003-1-28	Zeledon, Anthony	1,400	1,400	1,400	0	323	1			
53.003-1-32	Nelson, Patricia P.	1,200	1,200	1,200	0	314	1			
53.003-1-33	Colbert, Charles	26,500	26,500	26,500	0	322	1			
53.003-1-34	Colbert, Ethelda (Sue	32,500	16,800	32,500	0	270	1			
53.003-1-35	Fuller, John Wendell		31,900	31,900	0	323	1			1-204- 7
53.003-2-1.112	Smutz, Christopher	180,100	16,700	180,100	0	210	1			1-170-13
53.003-2-2.1	Peck, Robert L.	62,000	20,000	62,000	0	210	1			1-248- 1
53.003-2-3.1	Russell, Marion (LU)	59,800	51,800	59,800	42	240	1			1-265- 5. 1
53.003-2-3.2	Thomas, Peter W.	1,800	1,800	1,800	0	314	1			1-265- 5.2
53.003-2-3.3	Avadikian, David B.	71,900	17,200	71,900	0	210	1			1-265- 5.3
53.003-2-4	Cota, Leland	57,200	16,900	57,200	0	210	1			1-229-16
53.003-2-5	Hotte, Kevin	25,700	16,700	25,700	0	210	1			1-271-10
53.003-2-6	Crump, Robert	68,200	11,300	68,200	0	210	1			1-253- 8
53.003-2-7	MacDonald, Robert	88,700	12,000	88,700	0	210	1			1-232-14
53.003-2-8	Peters, Irene-LU	32,300	7,300	32,300	0	210	1			1-211- 7
Page Totals	Parcels		37	2,071,800	1,059,200	2,111,100				

Parcel Id	Name	2015	2016		Res Pct	Prp Cls	O C	R S	T C	Account Nbr
		Total Av	Land Av	Total Av						
53.003-2-9	Hooper, Ricky G.	46,700	7,000	46,700	0	210	1			1-262-12
53.003-2-10	Coller, Joyce	49,800	8,000	49,800	0	210	1			1-187- 9
* 53.003-2-14.2	Hollinger, Helen M.	99,800	16,500	99,800	0	210	1			1-218-13.2
53.003-2-14.11	Hollinger, Mike	54,000	24,800	54,000	84	270	1			1-218-13. 1
53.003-2-14.12	Hollinger, Helen	110,200	19,000	110,200	0	210	1			
53.003-2-14.21	Hollinger, Helen M.		16,500	99,800	0	210	1			1-218-13.2
53.003-2-14.22	Hollinger, Helen		3,500	3,500	0	314	1			
53.003-2-15	Johnson, Christopher T.	155,000	16,000	155,000	0	210	1			1-265- 9
53.003-2-16.1	Murray, Douglas N.	128,500	16,900	128,500	0	220	1			1-244- 5
53.003-2-18	Weller, Kevin J.	65,100	47,000	70,100	0	240	1			1-164- 3
53.003-2-19	Jerome, Timothy	57,300	7,500	57,300	0	210	1			1-287- 7
53.003-2-20	Smith, James H.	52,400	8,200	52,400	0	210	1			1-228-12
53.003-2-22.1	McNamara, Mary Jo	92,900	18,400	92,900	0	210	W 1			1-237- 3
53.003-2-24.1	Mayo, Roy H.	62,000	14,600	62,000	0	210	W 1			1-237- 5.1
53.003-2-25.1	White, Joseph V.	99,200	15,700	99,200	0	210	W 1			1-244-11
53.003-2-27	Hollinger, Glenn	98,300	21,500	98,300	0	210	W 1			1-197- 2
53.003-2-28.1	Schaffer, John	47,000	19,000	47,000	36	484	W 1			1-169- 4
53.003-2-28.2	Burke, Randy	115,900	21,200	115,900	0	210	W 1			
53.003-2-29	Gibbs, Robert A.	155,000	21,000	155,000	0	210	W 1			1-206- 3
53.003-2-30	Schaberg, Albert	130,200	20,400	130,200	0	210	W 1			1-267- 9
53.003-2-32	Drummond, Diane M.	88,200	8,200	88,200	0	210	1			1-266-11
53.003-2-33	Drummond, Diane	6,000	6,000	6,000	0	314	1			1-266-12
53.003-2-34	Hartman, Mark S.	187,600	13,600	187,600	0	210	1			1-253-11
53.003-2-35	Berkman, Richard W.	162,800	13,500	162,800	0	210	1			1-239- 5. 2
53.003-2-36.1	Bigwarfe, Brooks	130,700	16,700	130,700	0	210	1			1-169- 5
53.003-2-37	Preston, Michael	86,200	13,200	86,200	0	210	1			1-218-13. 2
53.003-2-38	Adams, Michael	124,000	22,200	124,000	0	210	1			1-239- 4
53.003-2-39	Schaberg, Albert	30,200	30,200	30,200	0	314	W 1			
53.003-2-40	Adams, Phillip	75,400	68,800	75,400	0	312	1			
53.003-2-41	Valade, Doreen	108,300	16,300	108,300	0	210	1			1-282-13
53.003-2-42	Orologio, Antonio L.	55,000	15,200	55,000	0	210	1			1-265-12
53.003-2-44	Gushlaw, James L.	68,800	17,000	68,800	0	210	1			1-170-12. 3
53.003-2-45	Gushlaw, James L.	2,500	2,500	2,500	0	314	1			1-170-12.2
53.003-2-46	Bellardini, Drucille (LU).	83,500	17,000	83,500	0	210	1			1-170-12. 2
53.003-2-48	Willmart, Roger-LU J.	35,000	35,000	35,000	0	322	W 1			1-289-12. 1
53.003-2-49	Willmart, Roger-LU J.	78,500	12,000	78,500	0	210	1			1-289-12. 2
53.003-2-50	Willmart, Brian	97,100	17,000	97,100	0	210	1			

Parcel Id	Name	2015	2016		Res Pct	Prp Cls	O C	R S	T C	Account Nbr
		Total Av	Land Av	Total Av						
53.003-2-51	Stark, Joseph	175,700	20,600	175,700	0	210	W	1		1-191-12.1
53.003-2-52.2	Bellardini, Mark	128,000	32,000	128,000	50	411		1		
53.003-2-52.11	Bellardini, Mark J.	26,200	17,800	26,200	0	312		1		
53.003-3-2	Huber, Thomas J.	69,200	57,200	70,200	0	260		1		
53.004-1-2	Redditt, Damien	61,400	19,700	61,400	0	210		1		1-164- 5
53.004-1-5.12	Loyal Order Moose Inc, Potsdam Lodge # 236	22,700	22,700	22,700	0	322		1		
53.004-1-9.2	Potsdam Specialty Paper Inc	50,300	50,300	50,300	0	710		1		
53.004-1-9.12	Regan, Robert	48,400	48,400	48,400	0	322		1		
53.004-1-9.111	Regan Family Trust, Robert	150,000	27,500	150,000	0	230		1		1-260-14
53.004-1-10.1	Potsdam Specialty Paper Inc	65,000	65,000	65,000	0	340		1		1-247-10
53.004-1-11	Sheehan, James	195,000	110,600	195,000	0	120		1		
53.004-1-12.1	Sheehan, James	62,900	12,200	62,900	0	210		1		1-202-11
53.004-1-14.2	Taylor, Stephen	192,200	21,100	192,200	0	210	W	1		
53.004-1-14.11	Sheehan, James	519,800	85,100	519,800	0	240	W	1		1-254- 5
53.004-1-14.12	Williams, David	194,200	21,300	194,200	0	210	W	1		
53.004-1-15.12	Potsdam Specialty Paper Inc	62,900	46,900	62,900	0	341	W	1		1-247-15-12
53.004-1-16	Smutz, Kevin	41,500	5,300	41,500	0	210		1		1-249- 8
53.004-1-17	Bercume, Samuel	84,000	7,400	84,000	0	210		1		1-252-15
53.004-1-18	Hamm, Lisa A.	79,700	6,000	79,700	0	210		1		1-250- 7
53.004-1-19	Boyd, David A.	76,100	7,000	76,100	0	210		1		1-204- 5
53.004-1-20.1	Crump, Jessica M.	136,500	8,400	142,000	0	210		1		1-295- 2
53.004-1-22	Avadikian, Gerald	65,600	4,700	65,600	0	210		1		1-217- 3
53.004-1-23	Waite, Roy	95,000	5,700	95,000	0	210		1		1-201- 8
53.004-1-24	Town Of Potsdam	1,300	1,300	1,300	0	314		8		
53.004-1-25	Edwards, George	32,500	11,300	32,500	0	270		1		1-182-11
53.004-1-26.1	Dashno, Warren	33,700	33,700	33,700	0	322		1		1-204-10
53.004-1-26.2	Robert, Rebecca-(LC)	73,800	12,100	73,800	0	210		1		
53.004-1-27	Dashno, Warren G.	76,100	21,500	76,100	69	433		1		1-274-12
53.004-1-28.1/1	Potsdam Specialty Paper Inc	500,000	0	500,000	0	710		1		8-308- 4
53.004-1-28.11	Potsdam Specialty Paper Inc	1,401,000	222,600	1,401,000	0	710	W	1		1-245- 7
53.004-1-28.11/1	Potsdam Specialty Paper Inc	2,000	0	2,000	0	882		1		1-247- 2
53.004-1-28.11/2	Potsdam Specialty Paper Inc	2,000	0	2,000	0	882		1		1-247- 3
53.004-1-28.11/3	Potsdam Specialty Paper Inc	7,400	0	7,400	0	822		1		1-247- 4
53.004-1-29.2	Potsdam Specialty Paper Inc	9,500	9,500	9,500	0	330		1		1-276-15.2
53.004-1-30	Wayman, Iva	71,400	11,000	71,400	0	210		1		1-231-15
53.004-1-31	Potsdam Specialty Paper Inc	79,500	61,000	79,500	0	710	W	1		1-247- 7
53.004-1-32	Newtown, Gilbert J.	58,800	22,800	58,800	0	210	W	1		1-224- 5

Parcel Id	Name	2015	2016		Res Pct	Prp Cls	O C	R S	T C	Account Nbr
		Total Av	Land Av	Total Av						
53.004-1-33	Newtown, Gilbert	45,700	20,900	45,700	0	210	W	1		1-293-15
53.004-1-35	Newtown, Gilbert	3,500	3,500	3,500	0	314		1		1-265- 4
53.004-1-45.121	Snell, Matthew	139,200	26,400	139,200	0	210		1		
53.004-1-45.211	Snell Family Trust, W Kinga	252,900	91,100	252,900	0	240		1		
53.004-1-46	Colbert, Frank	136,500	13,800	136,500	0	210		1		1-242- 5
53.004-1-48.1	Brookfrie Boulevard Hydropower	17,300	17,300	17,300	0	874	W	6		
53.004-1-53.1	Brookfield	3,443,000	260,100	3,443,000	0	874	W	6		
53.004-1-57	Dashno, Warren G.	2,600	2,600	2,600	0	314		1		
53.004-1-58.1	Arduine, Patrick	52,000	52,000	52,000	0	330		1		1-166- 7.2
53.004-1-59	Lehman, Mervin	31,200	3,400	31,200	0	210		1		1-272- 4
53.004-2-1	Vaska, Lauri	15,400	15,400	15,400	0	314		1		1-169-15
53.004-2-2	Deon, Douglas	44,600	17,000	44,600	0	210		1		1-290-12
53.004-2-3	Hawley, Marguerite A.	75,000	7,300	75,000	0	210		1		1-263- 2
53.004-2-4.1	Moore, Charles J.	16,600	16,600	16,600	0	322		1		1-175- 2
53.004-2-4.2	Smith, Thomas H.	30,700	17,400	30,700	0	260		1		
53.004-2-5.21	Merrill, Christopher J.	39,100	35,800	39,100	0	270		1		
53.004-2-6.2	Myers, William F.	80,000	20,400	84,000	0	210		1		
53.004-2-6.11	Hawley, Marguerite A.	38,300	25,000	38,300	0	312		1		1-286- 9
53.004-2-6.12	Loveless, Bruce	41,700	23,100	41,700	0	910		1		
53.004-2-7	Vaska, Lauri	194,200	67,000	194,200	0	240		1		1-283- 7
53.004-2-8.12	Carvill, John	284,000	55,900	284,000	0	240		1		
53.004-2-8.111	Roda, Patrick William	69,900	61,900	69,900	0	312		1		1-180- 8
53.004-2-8.112	Roda, Patrick W.	13,800	13,800	13,800	0	314		1		
53.004-2-9.1	Heer, Paul R.	143,800	17,100	143,800	0	210		1		1-215-9.1
53.004-2-9.2	Gaebel, Bennett J.	146,000	16,800	146,000	0	210		1		1-215-9.2
53.004-2-11	Roda, Patrick W.	79,300	16,000	79,300	0	210		1		1-190- 3
53.004-2-12	Parker, Daniel	152,800	16,800	154,800	0	210		1		1-177- 2
53.004-2-13	Manske, Carol	143,300	16,000	143,300	0	210		1		1-234- 4
53.004-2-14	McDonald, Roy	144,400	16,000	144,400	0	210		1		1-237-15
53.004-2-15	French, Sandra (LU).	34,100	8,000	34,700	0	210		1		1-193- 7
53.004-2-16	Bondellio, Frank	14,000	14,000	14,000	0	314		1		1-202- 4. 2
53.004-2-17	Irwin, Richard	91,400	17,000	91,400	0	210		1		1-222- 1
53.004-2-18	Stone, Frederick C. Jr.	145,400	12,500	145,400	0	210		1		1-262- 5
53.004-2-19	Cook, Walter W.	98,500	98,500	98,500	0	323		1		1-202- 4. 1
53.004-2-20.2	Woodward, Barry	15,000	15,000	15,000	0	330		1		
53.004-2-22.1	Mayer, Frederick	105,000	45,000	105,000	0	472		1		1-242-10
53.004-2-22.21	Mayer, Frederick	17,800	17,800	17,800	0	330		1		

Parcel Id	Name	2015	2016		Res Pct	Prp Cls	O C	R S	T C	Account Nbr
		Total Av	Land Av	Total Av						
53.004-2-22.22	Mayer, Frederick J.	97,900	45,000	97,900	0	431	1			
53.004-2-23	CSX Transportation Inc	1,215,400	156,400	1,215,400	0	842	7			
53.004-2-24.2	Fetterly, Jason	2,500	2,500	2,500	0	314	1			1-275- 5.2
53.004-2-24.12	Beach, John	8,600	8,600	8,600	0	322	1			
53.004-2-24.111	Dafoe, Roger Lee	33,100	4,300	33,100	0	210	1			1-275- 5.1
53.004-2-26.2	Howland Properties LLC	270,400	104,000	270,400	0	455	1			1-231-1.2
53.004-2-26.11	Hewitson, Stewart G.	43,000	33,000	43,000	0	449	1			1-231-1.1
53.004-2-26.12	Rouleau, Raymond	4,500	4,500	4,500	0	314	1			
53.004-2-27	Potsdam Neighborhood Church	75,000	22,500	75,000	0	620	8			1-165- 3
53.004-2-29	Orlando, Leonard	165,500	35,000	165,500	0	484	1			1-242- 6
53.004-2-30	Kardash, Joseph A.	6,500	5,500	6,500	0	484	1			8-304- 3
53.004-2-31.2	Dalland, Nancy	88,700	16,800	88,700	0	210	1			1-226-12.2
53.004-2-31.12	Hart John	276,600	47,500	276,600	0	433	1			
53.004-2-31.111	Grover, Richard	16,700	16,700	16,700	0	322	1			1-226-12.1
53.004-2-31.112	Hart, John P.	35,500	32,500	35,500	0	331	1			
53.004-2-31.113	Bessy, James L.	49,500	16,800	49,500	0	210	1			
53.004-2-32.1	Moose, Richard E.	50,000	50,000	50,000	0	322	1			1-277- 8
53.004-2-32.2	Moose, Richard E.	231,800	29,600	231,800	0	210	1			
53.004-2-33	Arduine, Patrick	90,000	24,300	90,000	0	220	1			1-166- 6
53.004-2-34.21	Smith, James L.	176,900	26,100	180,000	0	240	1			1-175-10.2
53.004-2-34.22	Smith, James L.	5,600	5,600	5,600	0	314	1			
53.004-2-34.121	Stockholm Estates LLC	19,300	17,300	19,300	0	312	1			1-175-10.31
53.004-2-37	Dafoe, Roger	78,800	16,800	78,800	0	210	1			
53.004-2-38	Rogers, Ernest Jr & Odella	129,600	33,100	129,600	0	240	1			
53.004-2-39	LEAP Inc	189,000	26,200	189,000	0	240	8			
53.004-2-40	Rehse, Nancy Chorba	16,000	16,000	16,000	0	323	1			1-271- 8
53.004-2-41.2	McGregor Electric Co. INC	37,500	23,600	37,500	0	312	1			
53.004-2-42	Bartenstein, Joseph W.	138,000	16,900	138,000	0	220	1			
53.004-2-43	Harper, Gary	188,000	16,100	188,000	0	210	1			1-193- 3
53.004-3-1.2	Berner, Joseph A.	35,000	27,500	35,000	0	331	1			
53.004-3-1.12	Plum Street Management Co LLC	235,000	100,000	235,000	0	484	1			
53.004-3-1.13	C,J.S. Enterprises	85,000	30,000	85,000	0	484	1			
53.004-3-1.111	Fries Family Limited	91,300	91,300	91,300	0	330	1			1-216-14
53.004-3-2	VanArsdale, Mikel	89,200	23,400	89,200	0	210	1			1-250- 2
53.004-3-27.1	Brone, Dean L.	34,300	24,300	34,300	0	312	1			1-234- 2
53.004-3-28	Murray, Rodney	14,600	14,600	14,600	0	314	1			1-248- 8
53.004-3-29	Murray, Rodney	185,400	50,000	185,400	0	484	1			1-248- 7

Page Totals

Parcels

37

4,509,700

1,214,300

4,512,800

Parcel Id	Name	2015	2016		Res Pct	Prp Cls	O C	R S	T C	Account Nbr
		Total Av	Land Av	Total Av						
53.004-3-30	Blevins, Paul	154,500	55,000	154,500	0	433	1			1-274- 9
53.004-3-32.1	Sheehan, James E.	20,000	20,000	20,000	0	322	1			
53.004-3-32.2	Matott, Inc	472,500	162,000	472,500	0	415	1			1-234- 3
53.004-3-34	Potsdam Specialty Paper Inc	26,800	6,800	26,800	0	341	1			
53.025-2-1	Hicks, John H.	199,500	57,300	199,500	0	210	W 1			1-215-15
53.025-2-2	Richards, Mark D.	201,000	59,200	201,000	0	210	W 1			1-174- 1
53.025-2-3	Perry, Gordon	168,700	57,700	168,700	0	210	W 1			1-201- 1
53.025-2-4	Turner, Richard P.	177,400	57,100	177,400	0	210	W 1			1-276- 1
53.025-2-5	Hopsicker, David	188,000	85,800	188,000	0	210	W 1			1-206-14
53.025-2-6.1	Donahue, Ellen M.	134,400	63,300	134,400	0	210	W 1			1-291-22.1
53.025-2-7.1	Village Of Norwood	500,000	126,600	500,000	0	682	W 8			8-304-13
53.025-2-8	St Pier Revocable Living Trust, David	132,600	25,400	132,600	0	210	1			1-267- 4
53.025-2-9	Clark, Jesse	145,000	25,400	145,000	0	210	1			1-291- 7.12
53.025-2-10	OBrian, Joyce M (LU)	157,500	26,200	157,500	0	210	1			1-173-10
53.025-2-11.1	Foster, Brian D.	69,300	24,000	69,300	0	210	1			1-285-10
53.025-2-13	Fiacco, Thomas Jr.	5,000	5,000	5,000	0	314	1			1-291-7
53.025-2-14	Woodward, Elizabeth (Estate).	2,500	2,500	2,500	0	314	1			1-291-7
53.025-2-15	Woodward, Elizabeth (Estate).	2,500	2,500	2,500	0	314	1			1-291-7
53.025-2-16	Crosbie, Daniel P.	1,700	1,700	1,700	0	314	1			
53.025-2-17	Durand, Christopher A.	1,500	1,500	1,500	0	314	1			
53.025-2-18	Miller, Benjamin (LC)	25,000	12,000	25,000	0	270	1			1-285-12
53.032-1-1	Norris, Richard A.	145,300	83,700	145,300	0	210	W 1			1-282- 6
53.032-1-2	Johnson, Kathryn B.	217,100	55,900	217,100	0	210	W 1			1-183-15
53.032-1-3.1	Dodge, Christopher	136,000	86,200	136,000	0	210	W 1			1-189-12
53.032-1-4	Gaffney, Helen (LU).	63,000	61,700	63,000	0	312	W 1			1-204-11
53.032-1-5	Akhtaruzzaman, Mohammad	167,000	74,000	250,000	0	215	W 1			1-203- 5
53.032-1-6	Bartlett, John	115,000	66,700	115,000	0	210	W 1			1-198- 4
53.032-1-7	Saarinen, Elaine	46,700	46,700	46,700	0	314	W 1			1-198-12
53.032-1-8	Fregoe, David H.	126,500	58,400	126,500	0	210	W 1			1-285-13
53.032-1-9.1	LaPlante, Daniel E.	144,800	56,600	144,800	0	210	W 1			1-223- 4
53.032-1-10	LaPlante, Daniel E.	56,500	44,500	56,500	0	260	W 1			1-193-11
53.032-1-11	Lavine, Richard	128,600	55,000	128,600	0	210	W 1			1-230-10
53.032-1-12.1	Taylor, Ross	168,100	86,600	178,100	0	210	W 1			1-273-15
53.032-1-14	Robillard-Ramatici, Linda L.	63,500	66,800	68,300	0	312	1			1-273-13
53.032-1-15	Purves, Mary Jane	153,300	50,800	153,300	0	210	W 1			1-164-12
53.032-1-17	Lavine, Richard	7,000	7,000	7,000	0	314	1			1-261- 4
53.032-1-18	Lavine, Richard	10,600	9,100	10,600	0	312	1			1-274- 1

Parcel Id	Name	2015	2016		Res Pct	Prp Cls	O C	R S	T C	Account Nbr
		Total Av	Land Av	Total Av						
53.032-1-19.1	Saarinen, Elaine A.	121,000	25,100	121,000	0	210	1			1-266- 1
53.032-1-20	Fregoe-Arquiett, Carrie	31,500	10,900	31,500	0	210	1			1-285-15
53.032-1-21	Foster, Bernard	40,700	10,900	40,700	0	210	1			1-285- 9
53.032-1-22.1	Flint, David C.	134,900	23,600	134,900	0	210	1			1-203- 4
53.032-1-23	Brazee, Stephen	92,800	10,900	94,300	0	210	1			1-271- 9
53.032-1-24	Paige, Richard	59,800	21,800	59,800	0	210	1			1-291- 7.16
53.032-1-25.1	Wilber, Thomas F.	124,000	10,900	124,000	0	210	1			1-282- 5
53.032-1-28	House, Mark	84,100	50,000	84,100	0	210	W 1			1-236- 5
53.032-1-29	Morse, Ralph	139,000	56,100	149,900	0	210	W 1			1-243- 2
53.032-1-30	Plumb, Kenneth J. Jr.	162,800	55,500	162,800	0	210	W 1			1-262- 7
53.032-1-31	Harte, Brian K.	152,200	55,000	152,200	0	210	W 1			1-227- 1
53.032-1-32	Fullerton, Maurice	102,400	10,900	102,400	0	210	1			1-291- 7.15
53.032-1-33	Young, Isabelle A.	83,500	13,700	83,500	0	210	1			1-203-15
53.032-1-34	Jarvis, Donald T.	183,800	25,400	183,800	0	210	1			1-291-7
53.032-1-36	Merriman, Joelyne E.	141,200	24,400	141,200	0	210	1			1-292- 4.2
53.032-1-37	Taillon, Clark	39,900	24,500	39,900	0	271	1			
53.032-1-38	Ober, Leon	89,600	24,100	89,600	0	210	1			1-249- 9
53.032-1-39	Bartlett, Shephen	90,700	23,100	90,700	0	210	1			1-291-13
53.032-2-1	Bence, Peter R.	178,000	86,300	178,000	0	210	W 1			1-212- 6
53.032-2-2	Fiacco, Louis M. Jr.	172,900	84,500	172,900	0	210	W 1			1-219-13
53.032-2-3	Ault, John	158,000	56,800	158,000	0	210	W 1			1-223-11
53.032-2-4	Tessier, Matthew J.	190,100	56,700	190,100	0	210	W 1			1-264- 5
53.032-2-5	Orologio, Michael	125,000	78,200	125,000	0	210	W 1			1-250-4.3
53.032-3-1	Cole, James	243,600	32,700	243,600	0	210	W 1			1-169-14.5
53.033-2-1	Lynch, Kevin	167,000	68,900	167,000	0	210	W 1			1-174-13
53.033-2-2	Murray, Kenneth	85,000	24,000	85,000	0	210	1			1-175-15.4
53.033-2-3	Ashley, David P.	114,700	51,900	114,700	0	210	W 1			1-175-14
53.033-2-4.1	Johnson, Ronald H.	165,000	77,100	77,100	0	311	W 1			1-180- 9
53.033-2-5	Ashley, David	20,000	19,900	20,000	0	312	1			1-175-15. 1
53.033-2-6	Hadley, Lawrence (LU)	79,300	56,100	79,300	0	260	W 1			1-212- 9
53.033-2-7	Boyer, Amy L.	169,000	51,100	169,000	0	210	W 1			1-210- 4
53.033-2-9	Caruso, Vincent	118,100	12,900	118,100	0	210	1			1-175-15.2
53.033-2-10	Templeton-Cornell, Victoria	248,400	55,300	248,400	0	210	W 1			1-173-14
53.033-2-11	Cole, Erik	214,400	85,200	214,400	0	210	W 1			1-181- 1
53.033-2-12	Doran, James	101,500	69,900	101,500	0	210	W 1			1-185-1.2
53.033-2-13	Ashley, Lawrence	160,900	25,200	160,900	0	210	1			
53.033-3-5	Martin, Beatrice T.	147,400	54,400	147,400	0	210	W 1			1-249- 7

Parcel Id	Name	2015	2016		Res Pct	Prp Cls	O C	R S	T C	Account Nbr
		Total Av	Land Av	Total Av						
53.033-3-6.1	Steele, Robert	146,500	59,900	158,000	0	210	W	1		1-234- 7
53.033-3-7.2	Kardash, Joseph A.	186,900	73,700	186,900	0	210	W	1		
53.033-3-8	Hicks, Michael	6,000	6,000	6,000	0	314		1		1-174- 2
53.033-3-14	Lafleur, Terry	104,800	35,000	104,800	0	433		1		1-291- 7. 2
53.033-3-15.21	Durand, Christopher A.	155,400	26,600	155,400	0	210		1		
53.033-3-16	Briggs, Richard	5,000	5,000	5,000	0	314		1		1-176- 2
53.033-3-18.11	King, Maureen	151,100	59,700	151,100	0	280	W	1		1-238- 8
53.033-3-19.11	Butchino, Gary	110,100	67,200	110,100	0	210	W	1		
53.033-3-20	Butchino, Gary	24,000	24,000	24,000	0	314	W	1		1-277- 5
53.033-3-21	Aldrich, Dewitt	39,200	39,200	39,200	0	314	W	1		1-291-15
53.033-3-22	Up North, LLC	110,000	50,300	110,000	0	260	W	1		1-173- 3
53.033-3-23	Mcgrath, Paul	115,000	52,400	115,000	0	210	W	1		1-180-14
53.033-3-24	Campbell, Rosalie	53,900	53,900	53,900	0	311	W	1		1-269- 7
53.033-3-25	Meador, Newbury	94,000	50,000	94,000	0	210	W	1		1-291-12
53.033-3-26	Kingsley, Judith	78,800	56,100	78,800	0	210	W	1		1-292- 2. 2
53.033-3-27	Grady, John	149,600	56,100	149,600	0	210	W	1		1-292- 2. 1
53.033-3-28	Tracy, Donald J.	152,100	56,800	152,100	0	210	W	1		1-291- 6
53.033-3-29	Ballan, Robert H.	167,000	65,900	167,000	0	210	W	1		1-225-11
53.033-3-30	Sweeney, Christopher S.	242,000	57,600	242,000	0	210	W	1		1-225-10
53.033-3-31	Hicks, Michael	152,200	24,000	152,200	0	210		1		1-174-17
53.033-3-32	Hicks, Michael A.	24,500	24,500	24,500	0	314		1		1-291-7
53.033-3-34.1	Meador, Newbury E.	129,000	39,100	129,000	0	210		1		1-291- 7.17
53.033-3-35	Meador, Newbury	74,600	26,100	74,600	0	210		1		1-291-10
53.033-3-36	Orologio, Nicholas	131,100	25,200	131,100	0	210		1		1-291- 7.13
53.033-3-37	Landoll, Michael J.	8,000	8,000	8,000	0	314		1		1-291-8
53.033-3-38.1	Landoll, Michael	12,400	12,400	12,400	0	322		1		
53.033-3-38.2	Landoll, Michael J.	141,600	25,000	141,600	0	210		1		
53.033-3-39	Hicks, Michael A.	1,500	1,500	1,500	0	314		1		1-291-7
53.033-3-40	Lavigne, Debra	67,200	14,900	67,200	0	210		1		
53.033-3-41	Woodward, Barry	73,000	9,300	73,000	0	210		1		1-291-7
53.033-3-42	Premo, Jarett W.	71,400	21,200	71,400	0	210		1		1-291-7
53.033-3-43	Riverside Cemetery Assoc	16,200	16,200	16,200	0	695		8		
53.033-3-45	Meador, Newbury	2,000	2,000	2,000	0	311		1		1-291-7
53.033-3-46	Woodward, Craig	144,900	76,600	144,900	0	210	W	1		1-292- 3
53.033-3-51	Lafferriere, Danny W.	148,000	28,400	148,000	0	210		1		1-291- 7.14
53.040-1-1	Derouchie, Josephine G.	85,000	58,900	85,000	0	210	W	1		1-203-10
53.040-1-2	Williams, Julie	59,700	96,400	98,400	0	270	W	1		1-204-12

Parcel Id	Name	2015	2016		Res Pct	Prp Cls	O C	R S	T C	Account Nbr
		Total Av	Land Av	Total Av						
53.040-1-3	Dufrane, Bradley	93,600	71,400	93,600	0	260	W	1		1-225- 7
53.040-1-4	Terry, Donald J.	58,000	52,500	58,000	0	312	W	1		1-213- 2
53.040-1-5	Lyon, Eric L.	225,900	57,000	225,900	0	210	W	1		1-257- 7
53.040-1-6	Fiacco, Suzanne M.	120,200	59,300	120,200	0	210	W	1		1-269-11
53.040-1-7	Spencer, Nina House (LU)	131,100	42,100	131,100	0	210	W	1		1-220-6.1
53.040-1-8	Fregoe, John	163,000	60,000	163,000	0	210	W	1		1-220-6.2
53.040-1-9	Bartlett, Stephen	8,000	8,000	8,000	0	311		1		1-291-14
53.040-1-11	Gering, Michael	73,500	16,100	73,500	0	210		1		1-272- 6
53.040-1-13	Laduke, Cheryl Ann	72,400	19,400	72,400	0	210		1		1-253-13
53.040-1-14	Daniels, Kevin M.	125,000	73,200	125,000	0	210	W	1		1-229-10
53.040-1-15	Daniels, Kevin M.	60,000	47,000	62,000	0	260	W	1		1-171- 9
53.040-1-16	Stevenson, Derek C.	173,100	58,300	173,100	0	210	W	1		1-215-12
53.040-2-1	Smith, Thomas H.	21,700	21,600	21,700	0	312	W	1		
53.040-2-2	Sullivan, John	225,800	38,400	225,800	0	210	W	1		1-188- 9.12
53.040-2-3	Sullivan, John P.	15,900	15,900	15,900	0	314	W	1		
53.040-2-4	Bigwarfe, Dawn	17,000	17,000	17,000	0	314	W	1		
53.040-2-5	Hewey, Christopher	16,100	16,100	16,100	0	314	W	1		
53.040-2-6	Livernois, Glenn	157,500	29,600	157,500	0	210	W	1		1-188- 9. 3
53.040-2-7	Livernois, Carrie L.	16,100	16,100	16,100	0	314	W	1		
53.040-2-8	Taylor, Richard E. Jr.	169,800	82,700	169,800	0	210	W	1		1-188- 9.11
53.040-2-9	Taylor, Richard E. Jr.	24,900	24,900	24,900	0	314	W	1		1-188-9.16
53.040-2-10	Noble, Donna	174,300	74,300	174,300	0	210	W	1		1-188- 9. 9
53.040-2-11	Planty, Donna M.	178,000	84,200	178,000	0	210	W	1		1-188- 9.10
53.040-2-12.1	Markum, Stephen R.	226,100	75,700	226,100	0	210	W	1		1-188- 9. 1
53.040-2-13.1	Borgia, Dominick S.	24,500	24,500	24,500	0	314	W	1		1-188- 9.15
53.040-2-14	Musante, Patricia-Estate	151,800	24,100	151,800	0	210		1		1-188- 9. 8
53.040-2-15	Taylor, Richard Jr.	6,500	6,500	6,500	0	314		1		1-188- 9. 7
53.040-2-16	Hewey, Christopher	180,100	25,200	180,100	0	210		1		1-188- 9. 6
53.041-1-1	Lafleur, Terry	200,000	49,900	200,000	0	210	W	1		1-228- 1
53.041-1-2	Lafleur, Terry	62,300	56,100	62,300	0	312	W	1		1-292- 5
53.041-1-3.11	Nuwer, Michael J.	146,000	59,700	146,000	0	210	W	1		1-256- 9
53.041-1-3.12	Nuwer, Michael J.	30,000	30,000	30,000	0	314	W	1		
53.058-1-1	Town Of Potsdam	1,000	1,000	1,000	0	330		8		
53.058-2-2	Weller, Shirley	35,000	3,500	35,000	0	220		1		1-210-11
53.058-2-3	Green, Tracy	43,500	2,500	43,500	0	210		1		1-274- 6
53.058-2-4	Maroney, Ronald	55,100	2,800	55,100	0	210		1		1-294- 6
53.058-2-5	Cantwell, Jordan L.	35,000	2,700	35,000	0	210		1		1-234- 9
Page Totals	Parcels		37	3,517,800	1,349,300	3,519,800				

Parcel Id	Name	2015	2016		Res Pct	Prp Cts	O C	R S	T C	Account Nbr
		Total Av	Land Av	Total Av						
53.058-2-6	House, Stephen	29,800	2,700	29,800	0	210	1			1-274-13
53.058-2-7	Smutz, Cindy L.	45,700	2,200	45,700	0	210	1			1-243- 3
53.058-2-8	Clark, Pauline H.	39,900	2,500	39,900	0	210	1			1-177- 5
53.058-2-9	Gonyou, Paula M.	29,400	2,100	29,400	0	210	1			1-265- 8
53.058-2-10	Snyder, Linda	44,600	2,200	44,600	0	210	1			1-216- 5
53.058-2-11	Saucier, Deborah M.	20,000	2,000	20,000	0	210	1			1-211- 6
53.058-2-12	Norman, Michael	48,800	3,600	48,800	0	210	1			1-294- 2
53.058-2-13	Mahood, Brian	27,300	5,900	27,300	0	210	1			1-277- 7
53.058-2-14	Spencer, Kenneth-Estate P.	28,900	2,200	28,900	0	210	1			1-229-13
53.058-2-15	Flint, Timothy	44,500	2,200	44,500	0	230	1			1-219-15
53.058-2-16	Moulton, Michel E.	36,200	2,200	36,200	0	210	1			1-263- 8
53.058-2-17	Carista, Nathan	34,100	2,200	33,000	0	210	1			1-207-12
53.058-2-18	Moulton, Tina	33,100	2,200	33,100	0	210	1			1-204-13
53.058-2-19	Simon, Edward I.	33,600	2,200	33,600	0	210	1			1-237-11
53.058-2-20	Vanarsdale, Xantippe	42,500	2,600	42,500	0	210	1			1-265-10
53.058-2-21	Donnelly, Christopher E.	34,100	2,300	34,100	0	210	1			1-274- 8
53.058-2-22	Phelix, Andrew S.	35,200	2,400	35,200	0	210	1			1-277- 3
53.058-2-23	Pike, Brenda (LC)	23,600	2,300	23,600	0	210	1			1-291-11
53.058-2-24.1	Rose, John J.	51,500	2,400	51,500	0	210	1			1-232- 6
53.058-2-25	Perretta, John V.	25,700	2,300	25,700	0	210	1			1-292- 1
53.058-2-26	Potsdam Specialty Paper Inc	10,000	9,000	10,000	0	331	1			1-263-13
53.058-2-27	Loveless, Bruce L.	38,300	4,900	38,300	0	210	1			1-209- 4
53.058-2-28	Loveless, Bruce	57,800	3,700	57,800	0	210	1			1-200- 4
53.058-2-29	Senecal, Richard E. II.	39,400	2,500	39,400	0	210	1			1-220- 7
53.058-2-30	Boucher, Wendie M.	48,800	3,100	48,800	0	210	1			1-243-14
53.058-2-31	Chapin Living Trust, Donald & Deatta	35,200	3,300	35,200	0	210	1			1-265- 7
53.058-2-32	Mackey, Patricia A.	57,800	3,500	57,800	0	210	1			1-182-14
53.058-2-33	Christy, Martha	49,900	5,100	49,900	0	210	1			1-190- 2
53.058-2-34	Varney, Sara	40,000	11,000	40,000	0	210	1			1-201- 3
53.058-2-35	Town of Potsdam	51,000	25,000	51,000	0	822	8			8-312- 5
53.058-3-1.1	Chase, Lyla	58,000	22,800	58,000	0	270	1			1-217-14
53.058-3-2	J.E.T. Warehouse Rentals Inc.	260,000	40,500	260,000	0	449	1			1-163-13
53.058-3-3	Deshane, Thomas	49,900	8,800	49,900	0	210	1			1-272- 5
53.058-3-4	Varney, Sara	1,500	1,500	1,500	0	314	1			1-277- 1
53.058-3-5	CitiFinancial Servicing LLC	75,400	30,000	75,400	0	210	1			
53.058-3-6	Labaff, Ernest	128,100	23,000	128,100	0	210	1			1-163-12
53.058-3-7	Richards, Darin (LC)	98,700	15,300	98,700	0	210	1			1-173-12

Parcel Id	Name	2015	2016		Res Pct	Prp Cls	O C	R S	T C	Account Nbr
		Total Av	Land Av	Total Av						
53.058-4-1.1	Town Of Potsdam	500,000	83,600	500,000	0	853	W	8		
53.058-4-2	Brookfield	3,608,000	131,600	3,608,000	0	874	W	6		
53.066-1-3.1	Gilmore, Gregg F.	93,000	23,100	93,000	0	210		1		1-201- 4
53.066-1-4	Bresett, Bethany K.	77,000	22,600	77,000	0	210		1		1-228- 8
53.066-1-5	Miller, Doris E.	25,700	13,400	20,000	0	210		1		1-241- 2
53.066-1-6	Ferry, Scott T.	12,000	500	1,000	0	484		1		1-211-13
53.066-1-7.1	Loyal Order Moose Inc, Potsdam Lodge # 239	84,000	30,000	84,000	0	425		1		1-201- 9
53.066-1-8.1	Vesper, David E.	115,000	32,700	115,000	0	210		1		1-196-15
53.066-1-9	Freitag, Gregory T.	70,000	23,600	70,000	0	210		1		1-273- 8
53.066-1-11	Seifert, Richard Jr.	54,000	10,900	54,000	0	210		1		1-182-13
53.066-1-12	Larue, Robert J.	81,900	13,400	81,900	0	210		1		1-249- 2
53.066-1-14	Woodward, Barry	55,000	25,000	55,000	0	431		1		1-203- 9
53.066-2-1	Regan, Robert	130,000	15,000	130,000	0	210		1		1-260-13
53.066-2-2	Regan, Gavin	105,000	20,800	105,000	0	230		1		1-260-6
53.072-1-1	Pitts, Robert A.	57,800	8,000	57,800	0	210		1		1-228-14
53.072-1-2	Labaff, David E.	76,100	11,000	76,100	0	210		1		1-196- 9
53.072-1-3	Green, Wayne	99,800	9,300	99,800	0	210		1		1-179- 9
53.072-1-4	Ramsay, William	50,900	5,900	50,900	0	210		1		1-179- 6
53.072-1-5	Russell, Lloyd J. Jr.	53,600	4,800	53,600	0	210		1		1-193- 2
53.072-1-6	Thomas, Gerald J. Jr.	38,500	6,100	38,500	0	210		1		1-223-12
53.072-1-7	Thomas, Betty J.	45,700	3,800	45,700	0	210		1		1-227- 3
53.072-1-8	Green, Leland Sr.	97,500	20,000	97,500	0	215	W	1		1-211-10
53.072-1-9	Green, Leland	6,400	6,400	6,400	0	314	W	1		1-192-14
53.072-1-10	Smalling, Patrick J.	73,300	6,900	73,300	0	210	W	1		1-260-5
53.072-1-11	Blackmore, Jean	101,200	16,500	165,000	0	210	W	1		1-193- 4
53.072-1-12	Brothers, Joanne	46,200	4,000	46,200	0	210		1		1-176-15
53.072-1-13	Brothers, Joanne	22,500	5,900	22,500	0	312		1		1-177- 1
53.072-1-14.1	Spears, Steven	99,100	9,900	99,100	0	210		1		1-273- 4
53.072-1-16	Hewittville Cemetery	16,500	16,500	16,500	0	695		8		
53.072-1-17	Denney, Barbara	47,200	11,100	47,200	0	210		1		1-192-13
53.072-1-18	Pitts, Alan	50,400	5,300	50,400	0	210		1		1-206- 1
53.072-1-19	Anderson, Albert (LU).	57,500	7,900	57,500	0	220		1		1-211-14
53.072-1-20	Pitts, Robert A.	41,500	7,600	41,500	0	220		1		1-286- 5
53.072-1-21	Pitts, Robert Allen	5,000	5,000	5,000	0	314		1		1-286- 6
53.072-1-22	Hollinger, Sandra	54,700	5,200	54,700	0	210		1		1-218-14
53.072-1-23	Hollinger, Gerald & Helen	36,200	11,000	36,200	0	210		1		1-218-15
53.072-1-24	Criscitello, Eric M.	123,900	8,800	123,900	0	210		1		1-227- 5

Parcel Id	Name	2015	2016		Res Pct	Prp Cls	O C	R S	T C	Account Nbr
		Total Av	Land Av	Total Av						
53.072-1-25	Reed, Ruth - LU M.	61,400	11,000	61,400	0	210	1			1-259-15
53.072-1-26	White, Joseph V.	35,000	8,400	35,000	0	270	1			1-260- 1
53.072-1-27	Coffey, Chad A.	115,000	7,500	145,000	0	215	1			1-242- 7
53.072-1-28	Loveless, Bruce L.	76,600	11,600	76,600	0	210	1			1-251-12
53.072-1-29	Pitts, Alan	5,200	5,200	5,200	0	314	1			1-193- 1
53.072-1-30	LaBaff, Kenneth	14,800	12,800	14,800	0	210	1			1-227- 2
53.072-1-31	Unknown Owner	200	200	200	0	311	1			
53.072-1-33.1	Rutley, Paula	60,900	11,600	60,900	0	210	1			1-260- 3
53.072-1-35	Rutley, Paula	2,500	2,500	2,500	0	311	1			
53.072-1-36	Weller, Kevin J.	4,000	4,000	4,000	0	314	W 1			
53.072-1-37	Blackmore, Jean	6,000	6,000	6,000	0	314	1			
53.082-1-1	Hennessey, James M.	4,400	4,400	4,400	0	322	1			1-253- 7
53.082-1-2	Hallada, Robert	62,500	35,800	62,500	0	240	1			1-213- 7
53.082-1-3	Blevins, Paul	210,000	120,300	210,000	0	431	1			1-173-11.1
53.082-1-4	Blevins, Paul & Duane	163,700	87,600	163,700	0	411	1			
53.082-1-5	Hallada, Robert	53,500	15,500	53,500	0	220	1			1-213- 9
53.082-1-6	Hallada, Robert G.	105,100	15,800	105,100	50	220	1			1-213-10
53.082-1-7	Hallada, Robert	17,300	7,700	17,300	0	210	1			1-213-11
53.082-1-8	Hallada, Robert	23,600	12,400	23,600	0	210	1			1-213- 8
53.082-1-9	Sweet, Gary F.	28,900	11,300	28,900	0	210	1			1-230-13
53.082-1-10	LaBrake, Leona (LU)	60,900	11,300	60,900	0	210	1			1-238- 1
53.082-1-11	Layaw, Paul (LU)	71,400	11,300	71,400	0	210	1			1-230-14
53.082-1-12.1	Maroney, Timothy J.	110,000	50,000	110,000	0	411	1			1-234-12
53.082-1-13.2	Gulf Management LLC	194,500	85,000	119,500	0	411	1			
53.082-1-14	VanArsdale, Mikel	4,500	4,500	4,500	0	314	1			1-233- 9
53.082-1-15	Schober, Brenda L.	71,900	15,500	71,900	0	210	1			1-238- 3
53.082-1-16	Schober, Brenda L.	2,700	2,700	2,700	0	314	1			1-238- 2
53.082-1-17	Weller, Gloria Ann	94,000	23,200	94,000	0	210	1			1-287- 4
53.082-1-18	Hunkins Trust, David	145,000	60,000	145,000	0	464	1			1-168- 1
53.082-1-19	Wagstaff, Daisy	59,500	15,500	59,500	0	210	1			1-284- 5
53.082-1-20	Robison & Smith Of Potsdam Inc	106,000	50,000	106,000	0	484	1			1-167- 7
53.082-1-21	Fiacco, Matthew S.	78,800	15,500	78,800	0	210	1			1-181- 5
53.082-1-22	Northern Group Properties	700,000	121,100	700,000	0	431	1			1-203- 1
53.082-1-23	Fadden-Close, Jennifer	28,000	12,000	28,000	0	331	1			
54.001-3-1.1	Hooper, Gary	160,100	70,000	160,100	0	240	1			1-219- 9
54.001-3-1.2	Hooper, Roderick	82,400	16,800	82,400	0	210	1			
54.001-3-2	Peterson, Eric	34,000	34,000	34,000	0	322	1			1-254- 9
Page Totals	Parcels		37	3,054,300	990,000	3,009,300				

Parcel Id	Name	2015	2016		Res Pct	Prp Cls	O C	R S	T C	Account Nbr
		Total Av	Land Av	Total Av						
54.001-3-3.1	Page, Randel R.	224,000	35,500	224,000	0	240	1			
54.001-3-4	Merriman, Charles	199,300	17,400	199,300	0	210	1			
54.001-3-5	Merriman, Betty	220,000	18,000	220,000	0	210	1			
54.001-3-6	Merriman, Charles	1,500	1,500	1,500	0	314	1			
54.003-1-1.1	Sorensen, Ronald	136,300	41,800	136,300	0	240	1			1-178-12. 2
54.003-1-2.2	Gooshaw, Edward	8,600	8,600	8,600	0	314	1			1-181-10.2
54.003-1-2.12	Mackinnon-St.Clair, Mary	151,700	18,500	151,700	0	210	1			
54.003-1-2.111	Carey, Timothy W.	149,600	32,600	149,600	0	240	1			1-181-10.1
54.003-1-2.113	Gooshaw, Edward	168,000	31,700	257,200	0	240	1			
54.003-1-3.2	Covell, Kristopher	159,400	26,700	159,400	0	240	1			
54.003-1-3.11	Schaffer, Paul	14,500	14,500	14,500	0	322	1			1-178-12. 4
54.003-1-3.12	Agen, Abner N. Jr.	156,400	29,900	156,400	0	240	1			
54.003-1-4	Johnson, Glenn	162,800	48,200	162,800	0	240	1			1-270-14
54.003-1-5	Connelly, Stephen	8,500	8,500	8,500	0	323	1			1-999- 9
54.003-1-6	French, Martin	105,000	22,900	105,000	0	210	1			
54.003-1-7	Ober, Sharon	134,400	22,600	134,400	0	210	1			1-178- 6
54.003-1-8	Ober, Sharon	7,400	7,400	7,400	0	314	1			1-290-11
54.003-1-9.1	French, Martin	13,800	13,800	13,800	0	314	1			1-178- 7.1
54.003-1-9.21	Rutley, Kimberly	142,300	20,400	142,300	0	210	1			1-178- 7.2
54.003-1-11	Lindsey, Randy	21,500	21,500	21,500	0	323	1			1-231- 5
54.003-1-12	Greer, Richard	133,800	19,000	133,800	0	210	1			1-248-15
54.003-1-13.11	Baxter, Scott A.	54,600	29,300	54,600	0	240	1			1-170- 8
54.003-1-14	Miller, Cynthia	99,800	12,000	99,800	0	210	1			1-188-11
54.003-1-16	Sobers, Sylvan	2,500	2,500	2,500	0	314	1			1-207- 3
54.003-1-17	Premo, Jason E.	1,500	1,500	1,500	0	314	1			1-277- 4
54.003-1-18	Brundage, Gene	121,000	7,800	121,000	0	210	1			1-177-13
54.003-1-19	Brundage, Gene	3,000	3,000	3,000	0	314	1			1-177-13
54.003-1-20	Tishberg, Mark	1,500	1,500	1,500	0	314	1			1-184- 7
54.003-1-21	Tishberg, Mark	86,000	8,300	86,000	0	210	1			1-184- 6
54.003-1-22	Clark, Linda J.	115,000	15,100	115,000	0	210	1			1-243- 9
54.003-1-23.11	Baker, Katherine A.	106,000	38,200	108,000	0	240	1			1-163- 4
54.003-1-23.12	Adams, Phillip	31,400	31,400	31,400	0	323	1			
54.003-1-23.13	Adams, Bernard B.	36,800	36,800	36,800	0	323	1			
54.003-1-24.111	Carrara, Mark	40,400	38,400	40,400	0	312	1			1-182- 5
54.003-1-25.1	Williams, Matthew	47,500	17,000	58,000	0	210	1			1-256- 3
54.003-1-26	Adams, Bernard B. Jr.	63,800	11,600	63,800	0	210	1			1-287- 2
54.003-1-27	Adams, Bernard B. Jr.	8,500	8,500	8,500	0	314	1			1-287- 1
Page Totals	Parcels		37	3,138,100	723,900	3,239,800				

Parcel Id	Name	2015	2016		Res Pct	Prp Cls	O C	R S	T C	Account Nbr
		Total Av	Land Av	Total Av						
54.003-1-28	Paladin, Daniel E.	12,500	12,500	12,500	0	314	1			1-234- 5
54.003-1-29.2	Rogers, Robert II.	2,500	2,500	2,500	0	314	1			1-262-13.12
54.003-1-29.11	Paladin, Daniel E.	110,200	33,800	121,000	0	240	1			1-262-13.11
54.003-1-29.12	Rogers, Robert II.	4,500	4,500	4,500	0	314	1			
54.003-1-30	Cryderman, Carol	30,000	17,600	30,000	0	270	1			1-284-11
54.003-1-31	Backus, Erik C.	7,900	6,500	7,900	0	312	1			1-266- 2
54.003-1-33.1	Backus, Erik C.	136,000	8,400	165,000	0	210	1			1-266- 3
54.003-1-34.21	O'Gorman, Patrick	228,900	19,300	228,900	0	210	1			
54.003-1-37.1	Rothwell, Thomas	155,900	33,000	155,900	0	240	1			1-444- 1
54.003-1-39	Rogers, Robert T. II.	341,200	73,200	362,700	0	240	1			1-178-12. 6
54.003-1-40	Dicoby, Adam	26,900	26,900	26,900	0	322	1			1-178-12. 1
54.003-1-42.1	Phaneuf, Jean-Phillippe	87,600	16,500	77,000	0	210	1			1-175-10.1
54.003-1-44	Taylor, Thomas	185,200	17,000	185,200	0	210	1			
54.003-1-45	Taylor, Thomas	22,800	22,800	22,800	0	322	1			
54.003-1-49	Adams, Phillips	86,600	17,000	86,600	0	210	1			
54.003-1-50	Baxter, Dana L.	105,000	16,000	105,000	0	210	1			1-240- 4
54.003-1-51	Goolden, Katherine M.	55,000	21,400	55,000	0	220	1			1-209- 7
54.003-1-52	McGregor, Ernest	8,000	8,000	8,000	0	311	1			
62.002-2-1	Wagner, Cory T.	79,500	16,300	79,500	0	210	1			1-215- 3
62.002-2-2.1	Sullivan, Matthew G.	97,100	17,100	97,100	0	210	1			1-243-11
62.002-2-3.1	Tracy, Donald	46,700	46,700	46,700	0	120	1			1-251- 9
62.002-2-4.12	Austin, Richard Jr.	36,500	17,200	36,500	0	270	1			1-164-15.12
62.002-2-4.211	Greenwood Acres LLC	33,900	29,000	33,900	0	120	1			1-164-15. 1
62.002-2-4.212	Emerson, Henry H.	42,500	16,500	42,500	0	220	1			
62.002-2-4.213	Baldwin, Ronald D.	28,200	28,200	28,200	0	322	1			
62.002-2-5.1	Dumas, Phyllis	103,400	46,300	103,400	0	240	1			1-201- 7
62.002-2-5.2	Dumas, Karen J.	24,800	17,300	125,700	0	210	1			
62.002-2-6	Dold, Nathan A.	73,000	16,000	73,000	0	210	1			1-253- 2. 2
62.002-2-8	Russell, Barry	20,000	20,000	20,000	0	105	1			1-194- 8
62.002-2-9	Sharpe, Frank	45,200	32,600	45,200	63	270	1			1-244-12
62.002-2-10	Allen, Dale	27,800	18,800	27,800	0	270	1			1-165- 1. 2
62.002-2-11	Greenwood Acres LLC	54,200	54,200	54,200	0	105	1			1-165- 1. 1
62.002-2-12.1	Greenwood Acres LLC	18,400	18,400	18,400	0	322	1			1-285- 6. 1
62.002-2-12.2	Squires, Michael	123,900	20,000	123,900	0	210	1			1-285- 6. 2
62.002-2-13.1	Burke, John H.	8,500	8,500	8,500	0	323	1			1-179-10. 1
62.002-2-13.3	Burke, Eric S.	190,000	78,000	190,000	0	240	1			
62.002-2-14.1	Burke, Ronald P.	121,000	18,200	121,000	0	220	1			1-179-10. 2
Page Totals	Parcels		37	2,781,300	876,200	2,932,900				

Parcel Id	Name	2015	2016		Res Pct	Prp Cls	O C	R S	T C	Account Nbr
		Total Av	Land Av	Total Av						
62.002-2-15.2	Russell, Joseph J.	143,100	25,200	143,100	63	484	1			1-265-11.2
62.002-2-15.11	Russell, Rita (LU)	84,000	31,500	84,000	71	240	W	1		1-265-11.1
62.002-2-15.12	Russell, Joseph Jay	21,000	12,500	21,000	0	312		1		
62.002-2-16.1	Dominie, Bernard	141,200	37,100	141,200	0	240		1		1-194- 7
62.002-2-16.2	Russell, Barry	48,200	46,200	48,200	0	120	W	1		
62.002-2-17	Russell, Barry A.	50,900	10,200	50,900	0	210		1		1-178-10
62.002-2-18.11	Russell, Barry	128,000	85,000	128,000	0	113	W	1		1-194- 6
62.002-2-18.12	Brooks, Keri	30,900	25,200	30,900	0	270		1		
62.002-2-19.1	Burke, John	1,600	1,600	1,600	0	314		1		1-72-10.1
62.002-2-19.2	Seavey, Joseph	46,000	16,100	46,000	0	210		1		1-172-10.2
62.002-2-20.2	Murphy, Mark	94,500	16,700	104,500	0	210		1		
62.002-2-20.11	Lloyd T Smith & Sons Farms	92,000	92,000	92,000	0	105	W	1		1-168- 2
62.002-2-20.12	Murphy, Mark J.	29,500	12,100	29,500	0	312		1		
62.002-2-21.1	Vanburen, Thomas Jr.	46,600	46,600	46,600	0	105	W	1		1-288- 1
62.002-2-21.2	Vanburen, Thomas Jr.	260,400	97,600	264,400	0	113		1		
62.002-2-23	Greenwood Acres LLC	138,100	138,100	138,100	0	105		1		1-253- 1. 1
62.002-2-24	Middlemiss, Roger A.	54,000	16,700	54,000	0	210		1		1-253- 1. 2
62.004-2-1.11	Greenwood Acres LLC	3,698,000	325,200	4,149,500	0	112		1		1-178- 2
62.004-2-1.12	Greenwood Acres LLC	157,000	19,700	157,000	0	210		1		
62.004-2-3	Frank, Thomas A. Jr.	182,000	26,400	182,000	0	240		1		1-231-10
62.004-2-4.11	Bisonette, Kim	82,000	17,900	82,000	0	210		1		1-221-13
62.004-2-7	Hostetter, Robert J.	168,000	19,800	168,000	0	210		1		1-182-1.1
63.001-1-1.1	Edmonds, Kathy J.	39,100	25,700	52,100	0	240		1		1-170- 5.1
63.001-1-1.2	Greenwood Acres, LLC	50,500	50,500	50,500	0	322		1		
63.001-1-1.3	Morgan, Matthew	6,300	6,300	6,300	0	323		1		
63.001-1-2	Logan, Martha A.	55,600	17,000	55,600	0	210		1		1-248- 5
63.001-1-3.1	Waldruff, Dale E.	112,500	21,500	112,500	0	215		1		1-261-12
63.001-1-3.2	Wise, Herbert	30,800	16,500	30,800	0	270		1		
63.001-1-4	Marcellus, Larry W. Jr..	79,800	14,300	79,800	0	210		1		1-290- 8
63.001-1-5	Cutler, Raymond	24,200	24,200	24,200	0	323		1		1-221-12.2
63.001-1-6	Pearson, Amanda L.	120,200	46,400	120,200	0	210		1		1-281- 2
63.001-1-8	Kazek, Timothy D.	83,500	36,400	83,500	0	210		1		1-209- 1
63.001-1-9	Aldrich, Jon R.	226,500	62,000	226,500	0	240		1		1-269- 1
63.001-1-12.2	Pearson, Raymond H. Jr.	117,600	18,400	117,600	0	210		1		
63.001-1-12.112	Greenwood Acres LLC	89,200	79,200	89,200	0	117		1		
63.001-1-12.113	Greenwood Acres LLC	4,000	4,000	4,000	0	323		1		
63.001-1-14	Greenwood Acres LLC	114,500	114,500	114,500	0	105		1		1-212-13
Page Totals	Parcels		37	6,851,300	1,656,300	7,329,800				

Parcel Id	Name	2015	2016		Res Pct	Prp Cls	O C	R S	T C	Account Nbr
		Total Av	Land Av	Total Av						
63.001-1-15	Hammers, James	189,000	55,600	189,000	0	240	1			1-249-15. 2
63.001-1-16	Gilbo, Warren C.	25,100	15,500	25,100	0	270	1			1-196-13
63.001-1-17	Matthie, Edith	45,500	19,000	45,500	0	210	1			1-236- 8
63.001-1-19	Matthie, Brenda (LU)	22,000	16,200	22,000	0	270	1			1-236-12
63.001-1-20	Tracy, Donald	8,000	8,000	8,000	0	105	1			1-251-11
63.001-1-21	Tracy, Donald	144,900	78,000	144,900	0	240	1			1-251-10
63.001-1-22	Cutler, Beverly A.	6,500	6,500	6,500	0	314	1			1-221-12.1
63.001-1-23	Rooney, Patrick	13,000	13,000	13,000	0	314	1			1-170- 5. 3
63.001-1-24	Richardson, Randolph	13,000	13,000	13,000	0	314	1			1-170- 5.2
63.001-1-25	Trivilino, Joseph P.	4,500	4,500	4,500	0	323	1			1-271-14
63.001-1-27	Pryce, Robin K.	6,000	6,000	6,000	0	314	1			
63.001-1-28	Baker, Steven	52,500	12,100	52,500	0	210	1			1-294-12
63.001-2-1	Monroe, Ralph	12,400	12,300	12,400	0	312	1			1-183- 2
63.001-2-2	Scanlon, Everett	46,700	16,800	46,700	0	312	1			1-248-13
63.001-2-3.21	Morgan, Melanie	215,200	41,000	215,200	0	240	1			1-183-3.2
63.001-2-3.31	Lacoss, Donna	67,700	26,600	67,700	83	240	1			1-183- 3.3
63.001-2-3.32	Ladison, Christina	9,500	8,500	9,500	0	312	1			
63.001-2-3.41	Monroe, Ralph J.	75,600	30,100	75,600	0	210	1			1-183- 3.1
63.001-2-4	Lumley, Weldon	84,000	32,700	84,000	0	210	1			1-178-13
63.001-2-5	Morgan, Matthew	33,300	33,300	33,300	0	323	1			1-228-11
63.001-2-6	Hayes, Michael J.	67,200	21,600	67,200	0	210	1			1-170- 7
63.001-2-7.2	Blair, Howard III.	178,500	20,100	178,500	0	210	1			1-243-6.2
63.001-2-7.11	Emerson, Henry H.	56,200	56,200	56,200	0	323	1			1-243- 6.1
63.001-2-7.12	Weller, Carter J.	91,400	22,000	91,400	0	210	1			
63.001-2-8	Emerson, Henry	8,500	8,500	8,500	0	323	1			1-257-12
63.001-2-10	Penrose, Douglas S.	129,800	54,300	129,800	0	240	1			1-253- 9
63.001-2-11.1	Emerson, Henry H.	126,000	22,900	126,000	0	210	1			1-199- 4.1
63.001-2-11.2	Emerson, Barbara	22,500	17,100	22,500	0	270	1			1-199-4.2
63.001-2-12	Lincoln, Michael	21,700	17,900	21,700	0	270	1			1-275- 6. 2
63.001-2-13	Miller, Peter C.	34,000	34,000	34,000	0	323	1			1-267- 8
63.001-2-14.1	Bonno, Jeffrey	55,000	16,500	55,000	0	270	1			1-174- 7
63.001-2-15.1	Hartman, Steven	49,200	48,500	51,200	0	120	1			1-264- 1
63.001-2-16.1	Arquitt, Helen M.	79,600	16,700	79,600	0	210	1			1-286- 4. 1
63.001-2-17.1	Jackson, John	54,000	16,300	54,000	0	210	1			1-222- 5
63.001-2-18	Bradley, Everett	27,000	16,100	28,500	0	270	1			1-272- 7
63.001-2-19	Gibbs, John A.	9,000	9,000	9,000	0	323	1			1-259- 6
* 63.001-2-21.1	Villnave, Wayne	33,300	33,300	33,300	0	323	1			1-208- 2

Parcel Id	Name	2015	2016		Res Pct	Prp Cls	O C	R S	T C	Account Nbr
		Total Av	Land Av	Total Av						
63.001-2-21.2	Villnave, Wayne	94,500	17,300	94,500	0	210	1			
63.001-2-21.11	Villnave, Wayne		33,300	33,300	0	323	1			1-208- 2
* 63.001-2-21.12	Rasmussen, Mark A.		1	1	0	314	1			
63.001-2-22.2	Cutler, Raymond	42,500	20,400	42,500	0	270	1			1-164- 2.2
63.001-2-22.11	Rutley, Harvey	18,100	18,100	18,100	0	314	1			1-164- 2.1
* 63.001-2-22.12	Rasmussen, Mark A.	12,200	12,200	12,200	0	314	1			
63.001-2-22.121	Rasmussen, Mark A.		12,200	12,200	0	314	1			
63.001-2-23.1	Rutley, Harvey	89,200	68,000	89,200	0	240	1			1-164- 1
63.001-2-23.2	Premo, Theodore R.	82,400	17,000	82,400	0	210	1			
63.001-2-24.1	Foster, Edward R. Jr.	75,300	32,200	75,300	0	210	1			1-271- 5
63.001-2-24.2	Pierce, Helen	29,600	17,000	29,600	0	270	1			
63.001-2-24.3	Dalton, Larry D.	60,400	17,000	60,400	0	210	1			
63.001-2-25.1	Anson, Michael	178,500	81,300	178,500	0	240	1			1-264- 2
63.001-2-26.1	Forbes, Charles (Estate).	20,000	16,600	20,000	0	270	1			1-275- 6.1
63.001-2-26.2	McHenry, Darin (LC)	55,000	16,500	55,000	0	210	1			
63.001-2-27.1	Weekes, Robin L.	48,000	26,600	48,000	0	270	1			1-221-10.1
63.001-2-27.2	Love, Suzanne	39,000	20,800	39,000	0	270	1			1-221-10.2
63.001-2-28	Paverman, Stevan	15,500	15,500	15,500	0	314	1			1-286- 4. 2
63.001-2-29.11	Trivilino, Carolyn	24,800	11,700	24,800	0	270	1			1-262-1.1
63.001-2-29.12	Trivilino, Michael	42,000	28,700	42,000	0	270	1			
63.001-2-29.13	Bradish, Timothy Jr.	8,000	8,000	8,000	0	311	1			
63.001-2-29.21	Roy, Deborah	62,700	17,200	62,700	0	270	1			10262-1.2
63.001-2-29.22	Bradish, Timothy Jr.	22,500	8,800	29,700	0	312	1			
63.001-2-30	Burnette, Judson	1,400	1,400	1,400	0	323	1			
63.001-2-31	LaDue, Charles	3,500	3,500	3,500	0	314	1			1-179- 2
63.001-2-32	Naples Energy, LLC	2,500	2,500	2,500	0	323	1			1-293- 5
63.001-2-33	McDonald, Alvin Keith	2,500	2,500	2,500	0	323	1			1-228-10.2
63.001-2-34.1	Derosa, Salvatore	4,000	4,000	4,000	0	323	1			1-193- 5
63.001-2-36	Emerson, Reginald H.	53,600	19,700	53,600	0	210	1			
63.002-1-1	Loucks, Eileen G.	48,000	48,000	48,000	0	323	1			1-172- 7
63.002-1-2.1	Loucks, Derry	159,000	60,100	159,000	0	280	1			1-281-15
63.002-1-2.2	Mee, John E.	50,900	18,200	50,900	0	210	1			
63.002-1-3	Walker, Brian A.	94,000	21,000	94,000	0	220	1			1-172- 9
63.002-1-7	Loucks, Eileen G.	14,600	14,600	14,600	0	314	1			1-172- 7
63.002-1-8	Martinez, James	47,000	20,300	47,000	0	210	1			1-235-14
63.002-1-9.1	West Potsdam Vol Fire Dept	225,000	131,600	225,000	0	534	8			8-315- 3
63.002-1-9.2	SLC Fire Training Facility Inc	650,000	150,000	650,000	0	615	8			

Page Totals

Parcels

35

2,364,000

1,001,600

2,416,700

Parcel Id	Name	2015	2016		Res Pct	Prp Cls	O C	R S	T C	Account Nbr
		Total Av	Land Av	Total Av						
63.002-1-10	Sheldon, Fay M.	44,000	30,400	44,000	0	270	1			1-169- 1
63.002-1-17.1	Forbes, Ronald C.	15,300	15,300	15,300	0	314	1			1-170- 3
63.002-1-17.2	Green, Wayne D.	79,500	19,500	79,500	0	210	1			
63.002-1-24	Trejos, David M.	156,900	49,200	156,900	0	240	1			1-257-11
63.002-1-25.2	Goolden, Robert A.	50,900	18,000	50,900	0	210	1			1-285-4.2
63.002-1-25.12	Domurat, Robert J.	94,500	26,700	94,500	0	240	1			
63.002-1-25.111	Emerson, Henry	17,700	17,700	17,700	0	322	1			1-285- 4. 1
63.002-1-26.1	Bray, Gerald J.	73,000	17,700	73,500	0	210	1			1-285- 4. 3
63.002-1-26.2	Bradish, Timothy J. Jr.	105,100	16,900	105,100	0	210	1			1-285-4.32
63.002-1-27.1	Forbes, Preston C.	20,000	17,800	27,800	0	312	1			1-285- 4. 2
63.002-1-27.2	Bradley, Dustin R.	130,300	16,700	130,300	0	210	1			
63.002-1-28	Brownell, Beverly (LU)	50,400	19,600	50,400	0	210	1			1-294- 5
63.002-1-29	Brais, Ruby	21,000	17,000	21,000	0	270	1			1-208- 4
63.002-1-30	Brais, Ruby	45,200	8,400	45,200	0	210	1			1-208- 3
63.002-1-31	Goolden, Robert A.	9,500	9,500	9,500	0	314	1			1-177-10
63.002-2-6.1	Johnson, Jean C.	151,700	25,600	154,300	0	210	1			1-163- 1
63.002-2-6.2	Berger, Patricia A.	8,400	8,400	8,400	0	314	1			
63.002-2-7.1	Mulkin, Mark R.	125,500	25,800	125,500	0	210	1			1-235- 8
63.002-2-10.1	Berger, Mary	61,400	20,500	61,400	0	210	1			1-171-12
63.002-2-10.2	Mitchell, Mary E.	86,400	17,200	86,400	0	210	1			
63.002-2-10.3	Berger, Patricia A.	43,000	16,900	43,000	0	270	1			
63.002-2-11	Berger, Colleen	68,400	16,400	68,400	0	210	1			1-241-16
63.002-2-12	Wheeler, Gary	58,800	39,700	58,800	0	240	1			1-288- 6
63.002-2-13.2	Labaff, Roy	32,200	14,500	32,200	0	270	1			1-258- 7.2
63.002-2-13.11	Ramsay, Edward	113,000	89,000	113,000	40	240	1			1-258- 7.1
63.002-2-13.12	Newtown, Brooke	31,200	16,500	31,200	0	270	1			
63.002-2-14	Sheehan, John Jr.	3,400	3,400	3,400	0	323	1			1-270- 3
63.002-2-15	Boak, Wayne	89,500	9,500	141,400	0	210	1			1-210- 7
63.002-2-16.1	Moore, James A.	87,200	32,900	87,200	0	240	1			1-276-10
63.002-2-17.2	Anderson, Judy	64,500	16,800	64,500	0	210	1			
63.002-2-17.112	Cascanette, Paul B.	179,300	67,800	179,300	0	240	1			
63.002-2-18	Wright, David	151,700	11,000	151,700	0	210	1			1-292- 6
63.002-2-19	Sherman, Randy	82,000	20,300	82,000	0	210	1			1-198- 5. 1
63.002-2-20	West Potsdam Cemetery	16,900	16,300	16,900	0	695	8			8-315-4
63.002-2-22	Gordon, Edward	262,500	99,500	262,500	43	240	1			1-218- 8
63.002-2-23	Clement, Andrew	3,500	3,500	3,500	0	910	1			1-198- 6
63.002-2-24	Clements, Brad K.	180,000	83,100	180,000	0	240	1			1-174- 5
Page Totals	Parcels	37	2,813,800	955,000	2,876,600					

Parcel Id	Name	2015	2016		Res Pct	Prp Cls	O C	R S	T C	Account Nbr
		Total Av	Land Av	Total Av						
63.002-2-25.1	Burdick, Scott A.	103,100	85,000	103,100	0	312	1			1-179- 1
63.002-2-25.2	West Potsdam Vol Fire Dept	7,100	6,800	7,100	0	312	8			
63.002-2-26.1	DMT Foam Inc	125,000	30,000	125,000	0	440	1			1-288-11
63.002-2-26.2	Sanford, David A.	12,000	12,000	12,000	0	314	1			
63.002-2-27.1	Sanford, David	80,800	25,100	80,800	0	240	1			1-282- 7
63.002-2-31	Charleson, Margaret	72,300	60,700	72,300	0	240	1			1-170- 9
63.002-2-32	Sheehan, John Sr.	106,000	65,200	106,000	0	240	1			
63.002-2-33	Sheehan, John R. Jr.	195,000	62,200	195,000	0	240	1			
63.002-2-34	Clement, Andrew	132,200	80,100	132,200	0	240	1			1-270- 2
63.002-2-35	Taillon, Clark	174,800	19,700	174,800	0	210	1			1-277-10
63.002-2-36	Phillips, Royal J (LU)	46,000	18,100	46,000	0	270	1			1-255- 2
63.002-4-3	Gould, Richard W.	160,000	12,100	160,000	0	210	1			1-238- 6
63.002-4-4	Logan, Theresa	81,900	13,300	81,900	0	210	1			1-232- 4
63.002-4-5	Schwartz, Peter	208,000	138,000	208,000	0	112	1			1-178-14
63.002-5-1	Gruda, Benjamin J.	65,000	65,000	65,000	0	322	1			1-267- 7
63.002-5-2	McEwen, Katherine E.	89,200	26,200	89,200	0	240	1			
63.002-5-3	Miller, Richard	74,000	17,200	74,000	0	210	1			1-241- 3
63.002-5-4.1	Sauvie, Randy	59,200	17,700	59,200	0	210	1			
63.002-5-5	Throop, Gary	129,500	38,000	129,500	0	220	1			
63.002-5-6	Powell, Edward	45,000	28,000	45,000	0	430	1			1-218- 9
63.002-5-7	Powell, Edward	86,600	22,100	86,600	0	210	1			1-218-10
63.002-5-8	Mahoney, Kathleen	19,100	30,500	30,500	0	322	1			
63.002-5-9.1	McEwen, kathryn	13,900	13,900	13,900	0	322	1			
63.003-1-1.1	Staples, Gary	37,000	37,000	37,000	0	322	1			1-182- 1
63.003-1-2	Fatai, Bilikisu A.	2,500	2,500	2,500	0	314	1			1-228-10.1
63.003-1-3	Stone, Monica A.	119,000	49,500	119,000	0	240	1			1-287- 5
63.003-1-4.1	Barr, Jessica E.	150,000	104,800	235,000	0	117	1			1-194- 3
63.003-1-6	Oney, Tina	21,500	18,900	21,500	0	270	1			1-284- 7
63.003-1-8	Olmstead, Larry	82,400	14,200	82,400	0	210	1			1-221- 1
63.003-1-9.1	Van Brocklin, Gerald	48,500	48,500	48,500	0	105	1			1-283- 1. 1
63.003-1-9.2	Vanbrocklin, Gerald	15,700	15,700	15,700	0	323	1			1-283- 1.1
63.003-1-10.1	Vanbrocklin, Kenneth	111,100	38,200	111,100	0	280	1			1-282-15
63.003-1-10.22	Stone, Jacob	63,300	18,200	63,300	0	270	1			
63.003-1-10.211	Vanbrocklin, Gerald	82,500	82,500	82,500	0	105	1			
63.003-1-10.212	Flanagan, Rebecca	4,600	4,600	4,600	0	314	1			
63.003-1-11	Dean, Robert	17,100	17,100	17,100	0	323	1			1-200- 3
63.003-1-12	Rycroft, Katherine	18,000	18,000	18,000	0	323	1			1-230-11

Parcel Id	Name	2015	2016		Res Pct	Prp Cls	O C	R S	T C	Account Nbr
		Total Av	Land Av	Total Av						
63.003-1-13	Tozzi, Gerard	59,300	59,300	59,300	0	323	1			1-230-15. 1
63.003-1-14	Staples, Gary	85,900	28,500	85,900	0	240	1			1-230-15.2
63.003-1-15.1	Villnave, Wayne	65,600	41,700	88,000	59	240	1			1-182- 2.1
63.003-1-15.2	Stone, Monica A.	11,100	11,100	11,100	0	321	1			1-182-2.2
63.003-1-16.1	MacDonald, James R.	141,800	19,900	141,800	0	210	1			1-249-14
63.003-1-16.2	Eggleston, Margaret R.	19,000	19,000	19,000	0	323	1			
63.003-1-18.1	Eggleston, Margaret	3,800	3,800	3,800	0	314	1			1-258-11
63.003-1-18.21	Trivilino, Joseph P.	149,900	66,800	149,900	0	240	1			
63.003-1-22	Weaver, David	139,500	18,000	139,500	0	210	1			1-283- 1. 3
63.003-1-23	Chambers, Vicki	41,900	29,100	40,900	0	312	1			1-283- 1. 2
63.003-1-24	Hayden, Daniel P.	200,600	20,400	200,600	0	210	1			1-255-11. 2
63.003-2-2	Fisher, Lynn	35,500	17,100	35,500	0	271	1			1-167-11. 1
63.003-2-3	Burwell, Tracy	89,200	12,400	92,400	0	210	1			1-167-11. 2
63.003-2-4.2	Richards, Gordon L.	134,900	23,700	147,000	0	210	1			
63.003-2-4.11	Gibbs, John	68,000	68,000	68,000	0	321	1			1-173- 2
63.003-2-4.12	Evans, Paul T.	1,500	1,500	1,500	0	314	1			
63.003-2-5	Brownell, Aaron T.	16,400	16,400	16,400	0	323	1			1-168-15
63.003-2-6	Olmstead, Larry G. Jr.	87,700	22,400	120,000	0	210	1			1-187- 7
63.003-2-8.1	Forbes, Ronald	162,800	35,000	162,800	0	210	1			1-286- 2
63.003-2-9	Derouchie, Steven	112,900	39,300	112,900	0	240	1			1-281- 1
63.003-2-11	Tiernan, Virginia	92,700	21,200	92,700	0	210	1			1-184-10
63.003-2-13	Clark, Kenneth (Estate).	13,100	5,600	13,100	0	210	1			1-292-12
63.003-2-14.1	Wynne, Mark	68,200	42,200	68,200	0	240	1			1-292-11
63.003-2-14.2	Sheesley, Christine L.	232,000	18,000	232,000	0	210	1			
63.003-2-14.3	Harrington, Jon	175,900	17,000	175,900	0	210	1			
63.003-2-14.41	Sullivan, John	152,800	19,800	152,800	0	210	1			
63.003-2-14.42	Francis, Cheryl E.	65,100	17,000	65,100	0	210	1			
63.003-2-15	Merrick, Phillip R.	31,000	27,000	31,000	0	270	1			1-271- 4
63.003-2-16.2	Barnard, Stephen R.	175,000	17,000	175,000	0	210	1			
63.003-2-16.11	Evans, David (LU)	57,400	37,300	57,400	0	312	1			1-292-14
63.003-2-16.12	Snyder, Donald	17,300	17,300	17,300	0	314	1			
63.003-2-19.1	Evans, Paul	225,800	112,000	225,800	0	112	1			1-199-14.1
63.003-2-19.2	Evans, Karen-(LU) A.	215,800	18,900	215,800	0	210	1			1-199-14.2
63.003-2-20	Reed, Roger E.	118,100	16,100	118,100	0	210	1			1-199-10
63.003-2-21	Evans, Paul	48,300	48,300	48,300	0	105	1			1-199-15
63.003-2-22.1	Thagard, N. Gordon	212,000	17,000	212,000	0	210	1			1-214-14
63.003-2-22.2	Erickson, Kenneth	97,800	16,900	97,800	0	210	1			

Page Totals	Parcels	37	3,625,600	1,022,000	3,694,600					
--------------------	----------------	----	-----------	-----------	-----------	--	--	--	--	--

Parcel Id	Name	2015	2016		Res Pct	Prp Cls	O C	R S	T C	Account Nbr
		Total Av	Land Av	Total Av						
63.003-2-23	Evans, Paul	126,000	18,400	126,000	0	210	1			1-199-11
63.003-2-24	Woodford, Alice	159,500	16,800	159,500	0	210	1			1-194-11
63.003-2-25.1	Bolesh, Charles	187,400	35,900	200,600	86	240	1			1-173-13
63.003-2-26.12	Wentworth, Mark D.	188,800	22,000	188,800	0	210	1			
63.003-2-26.111	Caruso, Jeremy	252,000	43,700	252,000	0	240	1			1-263- 1
* 63.003-2-26.112	Minor, Scott D.	296,100	82,600	296,100	0	240	1			
63.003-2-27.2	Davis, Bali C.	256,300	29,400	256,300	0	240	1			
63.003-2-27.11	Davis, Harry	103,400	85,000	103,400	29	240	1			1-191- 9
63.003-2-27.12	Davis-Garcia, Trina	16,000	16,000	16,000	0	322	1			
63.003-2-28.2	Dana, Richard	138,600	19,500	138,600	0	210	1			
63.003-2-28.11	Gibbs, John	2,700	2,700	2,700	0	314	1			1-172-11
63.003-2-28.12	Niles, Scott	49,000	18,800	49,000	0	270	1			
63.003-2-30.1	Smithers, Donald	67,700	28,500	67,700	81	240	1			1-220-12
63.003-2-31	Bassett, Bryon J.	60,500	21,400	60,800	0	210	1			1-286- 7
63.003-2-32	Healey, Richard	67,700	23,800	67,700	0	210	1			1-293- 6
63.003-2-35	Grant, Leo J.	179,500	96,000	179,500	37	113	1			1-210- 3
63.003-2-36	Butler, Judith	82,400	16,900	82,400	0	210	1			1-255-10
63.003-2-37	Moore, Paul	124,400	18,500	124,400	0	210	1			1-292-13
63.003-2-38	Bogardus, Doris A.	1,800	1,800	1,800	0	314	1			
63.003-2-39	Weller, Jacob R.	63,500	23,900	63,500	0	210	1			1-240-14.2
63.003-2-40	Coleman, Willis H.	46,500	18,800	53,500	0	270	1			
63.003-2-41	Daggett, Larry W.	5,600	5,600	5,600	0	314	1			1-227-12
63.003-2-42	Minor, Scott D.		80,400	296,100	0	240	1			
63.003-2-43	Woodford, Alice		14,100	14,100	0	314	1			
63.004-1-1.12	Pike, Barbara	5,000	5,000	5,000	0	314	1			
63.004-1-1.13	Bonno, Agnes E. (LU).	48,500	17,300	48,500	0	270	1			
63.004-1-1.14	Bonno, Michael G.	84,000	17,000	84,000	0	210	1			
63.004-1-1.111	Bonno, Robert P.	74,000	74,000	74,000	0	322	1			1-174- 6
63.004-1-1.112	Bonno, Robert	106,700	17,000	106,700	87	210	1			
63.004-1-2.1	Creighton, Joretta	153,200	40,000	153,200	0	484	1			1-255- 6
63.004-1-3	Samerpitak, Banna	63,000	9,900	63,000	0	210	1			1-280- 7
63.004-1-4	Bonno, Jeffery	52,500	8,000	52,500	0	210	1			1-180- 7
63.004-1-5	Creighton, Joretta P. (LU).	120,800	19,200	120,800	0	210	1			1-189-14
63.004-1-6	Berube, Harold G.	65,600	16,700	65,600	0	210	1			1-223- 5
63.004-1-7.2	Quinell, Susan C.	131,000	23,400	131,000	0	210	1			
63.004-1-8	Mccarthy, Sheila E.	56,700	10,900	56,700	0	210	1			1-255- 7
63.004-1-9.1	Virgil, Lawrence	86,600	16,900	86,600	0	210	1			1-283-11
Page Totals	Parcels		36	3,226,900	933,200	3,557,600				

Parcel Id	Name	2015	2016		Res Pct	Prp Cls	O C	R S	T C	Account Nbr
		Total Av	Land Av	Total Av						
63.004-1-10	Lavalley, Larry	146,000	19,500	146,000	0	210	1			1-277-11
63.004-1-11.21	Sabre, James Sr.	48,500	25,300	48,500	0	270	1			1-255-8.2
63.004-1-13.1	Swingle, Jacqueline-LU	165,000	130,000	172,000	17	240	1			1-277-14
63.004-1-14.1	Seaway Timber Harvesting Inc	62,800	62,800	62,800	0	322	1			1-249-10
63.004-1-14.2	Gordon, Edward	71,400	71,400	71,400	0	323	1			
63.004-1-15.111	Mason, Timothy J.	160,000	90,000	160,000	0	220	1			1-236- 3. 1
63.004-1-16	Fletcher, Douglas (LU).	110,200	24,500	110,200	0	210	1			1-190- 5.11
63.004-1-17	Trimm, Carol	10,500	10,500	10,500	0	322	1			1-190- 5. 2
63.004-1-18	Sullivan, Stephen-LU R.	93,000	16,900	93,000	0	210	1			1-190- 5.13
63.004-1-19	Trimm, Carol J.	45,900	45,900	45,900	0	323	1			1-190- 5.12
63.004-1-20	Cole, Ryan J.	118,000	36,300	118,000	0	240	1			1-174- 4
63.004-1-21	Trimm, Carol Swingle	217,200	140,000	217,200	0	240	1			1-189- 6
63.004-1-22.1	Pahler, Hildegard	60,000	60,000	60,000	0	120	1			1-251- 2
63.004-1-22.2	Regan, Kevin J.	136,500	17,100	136,500	0	210	1			1-251-2.2
63.004-1-23	Dow, Andrew	14,800	14,800	14,800	0	323	1			1-290- 2
63.004-1-24	Conto, Eugene	114,200	16,000	114,200	0	210	1			1-188-15
63.004-1-25.1	Belt, Dwayne	181,900	72,000	181,900	0	240	1			1-277-13
63.004-1-25.2	Dow, Andrew F.	113,400	18,000	113,400	0	210	1			1-277-13.2
63.004-1-25.3	Conto, Eugene	3,300	3,300	3,300	0	314	1			
63.004-1-25.4	Curtis, Matthew A.	161,700	17,100	173,800	0	210	1			1-277-13.4
63.004-1-26.1	Evans, Paul	149,500	127,000	157,500	0	270	1			
63.004-1-28	Bailey, David	120,200	10,900	120,200	0	210	1			1-212- 4
63.004-1-29	Weller, Shirley	56,200	16,300	56,200	0	210	1			1-259-14
63.004-1-30	Burns, Shawn T.	96,000	16,900	96,000	0	210	1			1-290- 3. 2
63.004-1-31.2	Dunn, Amanda J.	76,000	16,800	76,000	0	210	1			1-290- 3. 3
63.004-1-31.111	Moore, Steven	34,600	34,600	34,600	0	323	1			1-290-3.11
63.004-1-31.112	Evans, Tawn K.	96,100	23,000	96,100	0	210	1			
63.004-1-31.114	Clemons, Kenneth	90,000	25,700	90,000	0	210	1			
63.004-1-31.116	Owney, Thomas	44,500	28,600	44,500	0	312	1			
63.004-1-31.117	Moore, Steven E.	172,700	27,600	172,700	0	240	1			
63.004-1-32	Theisen, Gordon	73,000	13,900	73,000	0	210	1			1-252-14
63.004-1-33	LaBrake, Amy L.	81,100	13,900	81,100	0	210	1			1-289-15
63.004-1-34	Wilson, Robert K.	70,400	13,700	70,400	0	210	1			1-290- 4
63.004-1-35.1	Wilson, Robert K.	25,200	25,200	25,200	0	323	1			1-290- 1
63.004-1-35.2	Wilson, Amy L.	16,000	15,500	16,000	0	312	1			
63.004-1-36.11	Akley, Mary (LU)	141,500	110,000	141,500	0	240	1			1-193- 9
63.004-1-36.12	Dominy, Timothy C.	98,100	19,800	98,100	0	210	1			
Page Totals	Parcels	37	3,475,400	1,430,800	3,502,500					

Parcel Id	Name	2015	2016		Res Pct	Prp Cls	O C	R S	T C	Account Nbr
		Total Av	Land Av	Total Av						
63.004-1-37.2	Westerling, Clifford	196,900	47,600	196,900	0	240	1			
63.004-1-38.1	Dority, John	21,500	21,500	21,500	0	323	1			1-240-14.1
63.004-1-39.12	Stewart, Alexander K.	27,000	18,400	27,000	0	120	1			
63.004-1-39.13	Stewart, Alexander K.	155,400	19,000	155,400	0	210	1			
63.004-1-39.14	Burns, Thomas R.	48,000	48,000	51,000	0	312	1			
63.004-1-39.111	FTG Enterprises LLC	30,000	30,000	30,000	0	322	1			1-284-13
63.004-1-39.112	Hubert, Kenneth E.	29,000	29,000	29,000	0	322	1			
63.004-1-40	Evans, Tad	75,500	16,200	75,500	0	210	1			1-210-15
63.004-1-41	Owney, Thomas A.	91,400	16,300	91,400	0	210	1			1-290-7
63.004-1-42	Lichty, William S.	105,900	95,400	105,900	0	120	1			1-259-5
63.004-1-44.111	Sullivan, Amanda R.	65,000	16,200	65,000	0	210	1			
63.004-1-44.112	Owney, Thomas	3,500	3,500	3,500	0	314	1			
63.004-1-45.1	Matteson, Gary E.	60,400	18,900	60,400	0	210	1			1-249-5
63.004-1-46	Coleman, Judith	4,300	4,300	4,300	0	314	1			1-262-10
63.004-1-47	Owney, Thomas A.	3,900	3,900	3,900	0	314	1			1-218-11
63.004-1-48	Sullivan, Cynthia	134,400	35,000	134,400	0	210	1			1-227-4
63.004-1-49.2	Rorick, Jeffrey A.	290,000	29,000	290,000	0	240	1			
63.004-1-49.11	Chase, Christopher	18,400	18,400	18,400	0	322	1			
63.004-1-49.121	Chase, Tony L.	133,800	38,000	133,800	0	240	1			
63.004-1-54	Leger, Mark J.	175,400	20,000	175,400	0	210	1			
63.004-1-55	Leger, Mark J.	15,600	15,600	15,600	0	314	1			
63.004-1-56.1	Maiocco, Steven W.	194,200	21,100	194,200	0	240	1			
63.004-1-56.2	Pena, William R.	196,900	20,600	196,900	0	210	1			
63.004-1-57	Frego, Michael	179,600	21,100	179,600	0	210	1			
63.004-1-58	Ware, Helen	86,700	25,100	86,700	0	210	1			1-268-8
63.004-1-59	Jandreau, James J.	77,700	16,500	77,700	0	210	1			
63.004-1-60	Farnsworth, Jessica	54,500	16,300	54,500	0	270	1			
63.033-1-1	Pambuccian, Victoria	95,000	20,200	95,000	0	210	1			1-172-4.1
63.033-1-2.1	West Potsdam Vol Fire Dept	175,000	40,000	175,000	0	662	8			
63.033-1-3	Bastille, Richard	42,500	22,000	42,500	15	484	1			1-304-1
63.033-1-4	Richardson, Ardith	51,400	7,800	51,400	0	210	1			1-261-14
63.033-1-5	Dibble, Jerry- L/Con	47,800	6,000	47,800	0	210	1			1-173-4
63.033-1-6	Greene, Nichole	132,500	14,700	132,500	0	210	1			1-258-4
63.034-1-6	Ramsay, Robert	48,800	8,000	48,800	0	484	1			8-312-11
63.034-2-1	Walker, Brian A.	84,500	16,200	84,500	0	210	1			1-214-13
63.034-2-2	Community Bank N.A.	90,500	16,200	85,000	0	210	1			1-172-3
63.034-2-4	Johnson, Karen	97,100	6,900	97,100	0	210	1			1-235-9
Page Totals	Parcels		37	3,340,000	822,900	3,337,500				

Parcel Id	Name	2015	2016		Res Pct	Prp Cls	O C	R S	T C	Account Nbr
		Total Av	Land Av	Total Av						
64.001-1-2.1	Howe, Larry	101,300	17,400	101,300	0	210	1			1-232- 8
64.001-1-2.22	Stickles, Robert A.	157,500	32,100	157,500	0	240	1			
64.001-1-3	Doran, Brian (LU) P.	130,700	16,000	130,700	0	210	1			1-224-10
64.001-1-4	Arno, Kevin S.	152,700	21,200	152,700	0	210	1			1-232- 9
64.001-1-5	Hourihan, Gerald J.	17,300	9,200	17,300	0	210	1			1-206-13
64.001-1-6	Hourihan, Gerald J.	87,200	10,900	87,200	0	210	1			1-227-13
64.001-1-7	Sanford, Gary	44,100	7,500	44,100	0	210	1			1-267- 5
64.001-1-11.1	Mooney, Arthur D. III.	4,200	4,200	4,200	0	314	1			1-224-12
64.001-1-12	Moore, Roland J.	99,900	61,900	120,700	40	240	1			1-224-14
64.001-1-13	Mooney, Arthur D. III.	50,400	17,300	50,400	0	210	1			1-181- 4
64.001-1-14	LaRock, Linda-LU	67,200	18,500	78,000	0	210	1			1-229- 8
64.001-1-15	LaRock, Richard-LU	4,900	4,900	4,900	0	314	1			1-205- 5
64.001-1-16.12	Miller, Scott	91,400	17,100	91,400	0	210	1			
* 64.001-1-16.111	Miller, Scott D.	114,500	58,500	114,500	0	230	1			1-241- 5.1
64.001-1-17.11	Fetterly, Barry	58,300	10,200	58,300	0	210	1			1-226- 7
64.001-1-19	Crosbie, Thomas L.	55,100	7,400	55,100	0	210	1			1-190- 1
64.001-1-20	Moody, Walter Jr.	78,800	16,100	78,800	0	210	1			1-261- 7
64.001-1-21	Seymour, Tonya	110,200	8,200	110,200	0	210	1			1-217-11
64.001-1-22	Seymour, Tonya	8,800	8,300	8,800	0	312	1			1-217-12
64.001-1-25.111	Mackentley, William	330,500	102,700	330,500	0	170	1			1-167- 6. 2
64.001-1-26.1	Macqueen, Douglas	12,800	12,800	12,800	0	322	1			1-270- 5
64.001-1-26.2	Macqueen, Douglas	174,200	45,200	174,200	0	240	1			
64.001-1-28.2	Flanders, Sandra	42,000	17,200	42,000	0	210	1			1-236-1.12
64.001-1-28.4	Mason, Michael	73,500	17,000	73,500	0	210	1			1-236-1.13
64.001-1-28.12	Fecketter, David	110,700	17,500	110,700	0	210	1			
64.001-1-28.111	Martin, Randy	59,900	59,900	59,900	0	322	1			1-236-1.11
64.001-1-28.112	Mason, Michael	14,200	14,200	14,200	0	314	1			
64.001-1-28.113	Reed, Edward J.	28,000	16,800	28,000	0	270	1			
64.001-1-28.114	Blackmer, Peter J.	39,400	19,100	39,400	0	270	1			
64.001-1-29	French, Keven Sr.	61,400	17,100	61,400	0	210	1			1-236- 1. 2
64.001-1-30	Conant, Lindon	134,900	10,300	134,900	0	210	1			1-188- 5
64.001-1-31	Voss, William G (LU)	104,500	89,500	104,500	0	240	1			1-284- 3
64.001-1-32	Sheehan, James E. Etal.	224,000	136,900	224,000	0	113	1			1-270- 1
64.001-1-33	Conant, Neil	99,100	8,400	99,100	0	210	1			1-174- 8
64.001-1-34	Morris, Peter J.	118,800	14,700	118,800	0	210	1			1-271- 2
64.001-1-35	Hutchins, Sheila	52,500	7,700	52,500	0	210	1			1-275- 7
64.001-1-36	Morris, Peter J.	2,700	2,100	2,700	0	312	1			

Page Totals

Parcels

36

3,003,100

897,500

3,034,700

Parcel Id	Name	2015	2016		Res Pct	Prp Cls	O C	R S	T C	Account Nbr
		Total Av	Land Av	Total Av						
64.001-1-37	Sheehan, James E. Etal.	114,500	114,500	114,500	0	105	1			1-269-15
64.001-1-40.1	Labaff, Marlene M.	46,700	32,900	46,700	62	210	1			1-274-15
64.001-1-41	Sheehan, James E.	12,900	12,900	12,900	0	322	1			
64.001-1-42	Mason, Jeffrey	98,000	16,900	98,000	0	210	1			
64.001-1-43	Mason, Carrie	65,600	16,900	65,600	0	210	1			
64.001-1-44	Brown, Jamie L.	81,900	18,800	81,900	0	210	1			
64.001-1-45	Forbes, Rosemary	68,500	35,000	68,500	0	416	1			
64.001-1-47	Atkinson, Timothy	383,200	71,500	383,200	0	240	1			
64.001-1-48	Carter, John P.	212,600	20,100	212,600	0	210	1			
64.001-1-49	Miller, Scott D.		57,000	114,500	0	230	1			1-241- 5.1
64.001-1-50	Dodd, Dereck R.		8,000	8,000	0	314	1			
64.001-2-2	Doheny, K.W.	136,000	20,600	136,000	0	210	W 1			1-196-14
64.001-2-3	Peet, Thomas C.	183,800	20,600	183,800	0	210	W 1			1-241- 7
64.001-2-4	Yu, Zhenxin	190,000	21,000	190,000	0	210	W 1			1-284-14
64.001-2-5	Centofanti, David M.	165,900	14,800	165,900	0	210	1			1-197- 1
64.001-2-6.2	McKenna, Thomas (LU)	86,800	16,600	86,800	0	210	1			
64.001-2-6.12	Brusso, Matthew	140,000	16,400	140,000	0	210	1			
64.001-2-6.112	Murray, Jonathan J.	235,000	31,100	235,000	0	210	W 1			
64.001-2-7	Potsdam Specialty Paper Inc	51,800	51,800	51,800	0	314	W 1			1-247-13
64.001-2-8.1	Schwarzer, Robert C.	155,000	58,000	155,000	0	240	1			1-207- 2
64.001-2-8.2	Schwarzer, Robert C.	1,900	1,900	1,900	0	311	1			
64.001-2-11	Jones, Alan	155,900	24,100	155,900	0	210	W 1			1-224- 2
64.001-2-12.2	Hough John B Jr	7,700	7,700	7,700	0	695	1			
64.001-2-12.11	Hough, John B. Jr.	162,900	78,000	162,900	48	240	1			1-220- 1
64.001-2-13	Dalton, Candace M.	46,200	38,000	46,200	50	240	1			1-274-11
64.001-2-14	Frank Barclay Post-#74 Inc	160,000	40,000	160,000	0	534	8			1-210- 6
64.001-2-25.112	Grant, Fay C. III.	257,200	27,400	257,200	0	240	1			
64.001-2-25.311	Grant, Fay C. III.	60,000	60,000	60,000	0	323	1			1-207-7.91
64.001-2-26	Hough, John B. Jr.	17,300	17,300	17,300	0	323	1			1-180-10
64.001-2-27	Raymo, Donald	88,800	16,600	88,800	0	210	1			1-259- 9
64.001-2-28	Goldwasser, Edwin	82,400	36,300	82,400	0	240	1			1-211- 3
64.001-2-29	Jewett, Robert	138,100	29,100	138,100	90	240	1			1-189- 8
64.001-2-30	Ellis, Mary Jo	52,100	17,000	53,300	0	210	1			1-199- 1. 2
64.001-2-31.1	Richter, Daniel W.	112,500	18,900	112,500	0	210	1			1-199- 1. 1
64.001-2-31.2	Gilbert-Davis, Lori	173,200	17,300	173,200	0	210	1			1-199- 1. 3
64.001-2-32	Corridore, Salvatore-Estate	138,100	19,200	138,100	0	210	1			1-189- 7
64.001-2-33.2	Facteau, Patrick	87,500	19,300	87,500	0	210	1			1-216-11.2

Parcel Id	Name	2015	2016		Res Pct	Prp Cls	O C	R S	T C	Account Nbr
		Total Av	Land Av	Total Av						
64.001-2-33.12	Shutts, Betsy J.	118,000	16,900	118,000	0	210	1			
64.001-2-33.112	Ockrin, Gabriel A.	131,200	18,500	131,200	0	210	1			
64.001-2-34	Stowe, Paul T.	78,800	11,600	78,800	0	210	1			1-219- 8
64.001-2-35	Bigwarfe, Lillian	60,300	16,300	60,300	0	210	1			1-172- 8
64.001-2-36.1	Lavalley, Lloyd L.	85,000	45,000	85,000	58	240	1			1-230- 3
64.001-2-36.2	Jones, Timothy P.	265,000	19,000	265,000	0	210	1			
64.001-2-37	Ockrin, Gabriel	8,300	8,300	8,300	0	314	1			1-216-11.1
64.001-2-38	Shutts, Betsy J.	14,600	10,700	14,600	0	312	1			
64.001-2-39.2	Adle, Tracy L.	186,800	19,600	186,800	0	210	1			
64.001-2-39.11	Grant, Fay C. III.	55,400	40,400	55,400	0	312	1			1-207- 7. 1
64.001-2-40.11	McKenna, Kevin T.	55,500	55,000	55,500	0	322	1			1-239- 5. 1
64.001-2-40.12	Bovay, Robin	138,000	16,500	138,000	0	210	1			
64.001-2-41	Herman, Linda	222,600	16,400	255,000	0	210	1			
64.001-2-42	Zhang, Zhenjun	162,200	22,100	162,200	0	210	W 1			
64.001-2-43	Edney, Wayne	141,800	17,600	141,800	0	210	1			
64.001-2-44	Herman, Linda	500	500	500	0	314	1			
64.001-2-45	Brusso, Matthew	600	600	600	0	314	1			
64.001-3-1	Pickard, Robert H.	3,500	3,500	3,500	0	311	1			1-223-15
64.001-3-2	Crary, William N. Sr.	204,800	28,000	204,800	0	210	W 1			1-255-4
64.001-3-3	Pickard, Robert H.	235,000	19,800	235,000	0	210	1			
64.001-4-1.11	Warburton, William Jr.	88,000	88,000	88,000	0	323	1			1-170-10. 2
64.001-4-2	Warburton, William Jr.	168,500	28,000	168,500	0	240	1			1-170-10. 1
64.001-4-3	Ross, George H.	76,100	16,500	76,100	0	210	1			
64.001-4-4	Ross, George	29,900	16,500	29,900	0	210	1			
64.002-2-2	Hauerstock, David A.	295,000	25,000	295,000	0	210	W 1			1-239- 6
64.002-2-4	Goolden, Mary	92,900	9,800	92,900	0	210	1			1-208-11
64.002-2-5	Emerson, James	99,800	21,700	99,800	0	210	W 1			1-180-11. 1
64.002-2-6	Miller, Lane E.	180,000	22,500	180,000	0	210	W 1			1-180-11. 2
64.002-2-7	Martin, Leon Jr.	120,200	32,400	120,200	0	240	1			1-235- 7
64.002-2-8.1	Palmer, Martha Pickard V.	195,300	88,000	195,300	0	240	1			1-255- 4
64.002-2-11	Sissonville Ltd Partnership	2,200,000	155,100	2,200,000	0	874	W 6 R			
64.002-2-13	Smith, Gary	30,800	30,800	30,800	0	314	W 1			1-217- 1
64.002-2-14	Smith, Gary	30,200	30,200	30,200	0	314	W 1			1-217-1.1
64.002-2-15	Rozonkiewicz, Frank J.	35,000	35,000	35,000	0	314	W 1			1-217-1.2
64.002-2-16	Lucht, David	280,000	22,400	280,000	0	210	W 1			
64.002-2-17	O'Brien, Todd M.	30,300	30,300	30,300	0	314	W 1			
64.002-2-18	Reasoner, James A.	228,500	22,400	292,500	0	215	W 1			
Page Totals	Parcels		37	6,348,400	1,060,900	6,444,800				

Parcel Id	Name	2015	2016		Res Pct	Prp Cls	O C	R S	T C	Account Nbr
		Total Av	Land Av	Total Av						
64.002-2-19	Dowler, Derek L.	34,100	34,100	34,100	0	314	W	1		1-217-1.6
64.002-2-20	Draper, Matthew	38,000	38,000	38,000	0	314	W	1		1-217-1.7
64.002-3-1	Sheehan, James	285,300	130,000	285,300	0	484		1		1-254- 7
64.002-3-13	Potsdam Specialty Paper Inc	28,400	28,400	28,400	0	322	W	1		1-246-15
64.002-3-14.1	French, Wayne	22,100	22,100	22,100	0	322	W	1		1-281-11
64.002-3-14.2	Sissonville Ltd Partnership	27,000	27,000	27,000	0	874	W	6 R		1-281-11.1
* 64.002-3-15.1	Washburn, Brooks A.	225,800	52,400	225,800	0	240	W	1		1-202- 9
64.002-3-15.11	Washburn, Brooks A.		52,400	225,800	0	240	W	1		1-202- 9
64.002-3-16	Lambda PhiEpsilonAlumni As Inc	142,600	40,000	142,600	0	418		1		1-278- 1
64.002-3-18	Stone, Bryan R.	7,100	7,100	7,100	0	314		1		1-281-14
64.002-3-19	SBC Tower Holdings LLC	160,000	40,000	160,000	0	837		6		
64.002-4-1.211	Blevins, Paul M.	273,600	90,000	273,600	0	431		1		1-173-11.2
64.002-4-3.1	St Joseph Properties	309,000	92,000	309,000	0	431		1		1-203- 2
64.002-4-4.11	Vienneau, Beverley	78,000	78,000	80,000	0	331		1		1-253- 5
64.002-4-5.11	Lafayette Living Trust, Sidney	56,200	56,200	56,200	0	322		1		1-227-15.1
64.002-4-6	Halliday, Kurt S.	9,400	9,400	9,400	0	314		1		1-214- 2
64.002-4-7	Halliday, Kurt S.	12,900	12,900	12,900	0	322		1		1-214- 1
64.002-4-8	Halliday, Kurt S.	15,100	15,100	15,100	0	322		1		1-213-15
64.002-4-20	Snell, James	55,100	24,100	55,100	0	210		1		1-288-14
64.002-4-21.1	Reece, Larry	98,500	24,400	98,500	0	220		1		1-185- 3
64.002-4-22	Stickney Properties, Inc.	44,300	25,000	44,300	0	449		1		1-275-10
64.002-4-23	Stickney Properties, Inc.	100,900	35,000	100,900	0	433		1		1-275- 9
64.002-4-56.111	Vienneau, Lloyd	170,000	99,100	170,000	0	431		1		1-283- 9. 1
64.002-4-63	Laffin, Marvin J.	56,000	18,200	56,000	0	210		1		1-230- 5
64.002-5-3.1	Bondellio, Frank	15,300	15,300	15,300	0	323		1		1-174- 3
64.002-5-5	Sala, Tanya M.	44,500	16,700	44,500	0	210		1		1-176-14
64.002-5-6	Seth, Madan	28,800	28,800	28,800	0	322		1		1-183- 9
64.002-5-7	Snell, Heather	123,500	17,600	123,500	0	210		1		1-241-14. 1
64.002-5-21.112	Cook, Adam W.	185,000	27,600	185,000	0	240		1		
64.002-5-22	Moulton, Kyle	40,000	16,600	68,000	0	210		1		1-195- 9
64.002-5-23.1	Turner, Peter	241,000	17,000	241,000	0	210		1		1-195-10
64.002-5-23.2	Turner, Peter	12,700	11,900	12,700	0	312		1		
64.002-5-24.1	Tomalty, Melvin	162,800	28,100	162,800	0	210		1		1-281- 4
64.002-5-24.2	Londrville, Mark	157,500	17,100	157,500	0	210		1		1-281- 4
64.002-5-40.1	Adon Farms Real Estate Ptship	125,000	125,000	125,000	0	105		1		1-283-10
64.002-5-40.2	Burnah, Lawrence	155,400	23,000	155,400	0	210		1		
64.002-5-53	Hayes, John	131,000	15,300	131,000	0	210		1		1-262- 2
Page Totals	Parcels		36	3,446,100	1,358,500					3,701,900

Parcel Id	Name	2015	2016		Res Pct	Prp Cls	O C	R S	T C	Account Nbr
		Total Av	Land Av	Total Av						
64.002-5-54	Jadlos, John	120,800	15,300	120,800	0	210	1			1-262- 3
64.002-5-55	Sullivan, Christopher J.	117,100	15,300	117,100	0	210	1			1-262- 4
64.002-5-56	Corbett, Conor P.	106,500	16,100	121,000	0	210	1			1-195- 8
64.002-5-57	Todd, Justin T.	98,000	23,000	98,000	0	210	1			1-265- 6
64.002-5-58	Charleson, Samuel	149,400	23,100	149,400	0	210	1			
64.002-5-59	Haught, Wayne-LU) H.	88,200	23,000	88,200	0	210	1			1-290- 5
64.002-5-60	Cook, Walter	154,700	77,900	154,700	0	120	1			1-189-1.1
64.002-5-61	Adon Farms Real Estate Ptship	17,700	17,700	17,700	0	105	1			
64.002-6-1	Terra Development Inc	36,500	36,500	36,500	0	105	1			
64.002-7-1	Grant, David L.	115,000	23,500	115,000	0	210	1			1-207- 7.92
64.002-7-2	Lavalley Realty Inc	249,900	60,000	249,900	0	546	1			
64.003-1-1	Blanchard, Kip	105,000	40,000	105,000	0	449	1			1-207-15
64.003-1-2	Matott, Lowell	78,200	16,100	78,200	0	210	1			1-166-11
64.003-1-3	Blanchard, Kip	50,900	12,500	50,900	0	210	1			1-232-11
64.003-1-4	Fetcie, Steven	52,500	12,500	52,500	0	210	1			1-275-15
64.003-1-5	Yette, Michael J.	59,100	12,500	59,100	0	210	1			1-200-15
64.003-1-6	Lyon, Edward F.	109,200	12,500	109,200	0	210	1			1-225- 8
64.003-1-7	Pierre, George F.	94,000	13,200	94,000	0	210	1			1-256- 2
64.003-1-8	Collins, Rebecca	68,200	17,700	68,200	0	210	1			1-219-14
64.003-1-9.1	The Bicknell Corporation	325,000	120,200	325,000	0	444	1			1-172- 1
64.003-1-11.12	Potsdam Properties Inc	270,000	107,000	270,000	0	431	1			
64.003-1-12	Jones, Ricky	75,000	30,100	75,000	0	484	1			1-245- 2
64.003-1-14.111	Patience Realty, LLC	1,952,500	385,700	1,952,500	0	452	1			1-201-14
64.003-1-15.1	Sweet, Stephen L.	206,800	206,800	206,800	0	330	1			1-205-14
64.003-1-15.2	Dow, Jane	176,000	98,100	176,000	0	484	1			
64.003-1-16.2	Murray, Gary	45,500	27,500	45,500	0	484	1			1-209-12.2
64.003-1-16.3	Law, Ada M.	78,200	25,700	78,200	0	210	1			
64.003-1-16.4	Foster, Leonard	110,000	40,000	110,000	0	431	1			
64.003-1-16.11	Burrell, Richard (LU).	96,400	43,900	96,400	0	240	1			1-209-12. 1
64.003-1-16.12	Safe Lock Storage LLC	321,000	48,000	321,000	0	449	1			1-209-12.2
64.003-1-17	New York State	2,000,000	189,000	2,000,000	0	651	8			1-197-14. 1
64.003-1-18	Olmstead, Jonathon J.	118,100	24,900	122,600	0	210	1			1-198- 1
64.003-1-19	Tooly, Gareth	78,800	17,100	78,800	0	210	1			1-232- 5
64.003-1-20	Merrick, Billie B.	47,100	15,300	47,100	0	210	1			1-211-12
64.003-1-21	Branon, Terrence P.	398,900	110,000	398,900	0	449	1			1-197-14.2
64.003-1-22.1	Adon Farms Real Estate Ptship	16,500	16,500	16,500	0	322	1			1-242-15
64.003-1-22.21	Webster, Kelly M.	71,100	17,100	71,100	0	210	1			
Page Totals	Parcels		37	8,257,800	1,991,300	8,276,800				

Parcel Id	Name	2015	2016		Res Pct	Prp Cls	O C	R S	T C	Account Nbr
		Total Av	Land Av	Total Av						
64.003-1-22.22	Adon Farms Real Estate Ptship	85,200	85,200	85,200	0	105	1			
64.003-1-23.1	Pahler, Jochem	43,200	31,800	43,200	0	120	1			1-250-10
64.003-1-23.2	Hantz, John J.	105,000	17,000	105,000	0	210	1			
64.003-1-24.1	Blodgett, Chad	43,400	17,500	43,400	0	210	1			1-243- 5
64.003-1-24.2	Adon Farms Real Estate Ptship	71,600	71,600	71,600	0	322	1			
64.003-1-25.21	Sullivan, Lisa	78,200	17,600	78,200	0	210	1			
64.003-1-25.112	Brainard, Steven L.	117,600	21,100	117,600	0	210	1			
64.003-1-27	White, Nicholas R.	89,200	16,000	89,200	0	210	1			1-268- 7
64.003-1-28	Samson, Jonathan	68,000	5,400	68,000	0	210	1			1-208-13
* 64.003-1-29.111	Brown, Paul	9,200	9,200	9,200	0	314	1			1-251- 3
64.003-1-29.112	Wendig, Matthew	165,000	42,000	318,700	0	220	1			
64.003-1-29.113	Brown, Paul	2,200	2,200	2,200	0	314	1			
* 64.003-1-32.1	Matthie, Bruce	174,000	92,000	174,000	0	112	1			1-236-13
64.003-1-32.11	Matthie, Bruce		92,000	172,000	0	112	1			1-236-13
64.003-1-32.12	Thomas, Karson		13,500	13,500	0	322	1			
64.003-1-33.21	Freeman, Marilyn M.	172,000	20,500	172,000	0	210	1			
64.003-1-33.112	Widewaters Potsdam Rt11 Co LLC	290,000	290,000	290,000	0	330	1			
64.003-1-34.1	Mason, James	116,900	17,500	119,000	0	210	1			1-236- 3. 2
64.003-1-35	Mason, Timothy	5,000	5,000	5,000	0	314	1			
64.003-1-36	Mason, James	149,800	17,900	149,800	0	210	1			
64.003-1-38.12	Nye, Jennifer Ward	164,000	23,300	184,000	0	240	1			
64.003-1-38.21	Sullivan, Lisa	15,000	15,000	15,000	0	314	1			
64.003-1-38.111	Thomas, Karson W.	331,600	61,500	331,600	0	240	1			1-215-11
64.003-1-39	Brabaw, Wayne E.	281,900	24,600	281,900	0	210	1			
64.003-1-41	Sim, Edward R.	16,000	16,000	16,000	0	322	1			
64.003-1-42	Matthie, Bruce	58,000	58,000	58,000	0	105	1			1-236-14
64.003-1-43	Matthie, Albert B.	6,000	1,500	6,000	0	312	1			
64.003-1-44	Patience Realty LLC	1,200,000	243,800	1,200,000	0	454	1			
64.003-1-45	Brown, Paul		6,500	6,500	0	314	1			1-251- 3
64.003-1-46	Kinnear, Joanne		8,500	8,500	0	314	1			
64.003-1-47	Brown, Paul		8,500	8,500	0	314	1			
64.003-2-1.1	The Bicknell Corporation	50,000	50,000	50,000	0	330	1			1-189-13
64.003-2-1.2	Thomas, Jennifer L.	10,000	10,000	10,000	0	322	1			
64.003-2-2	Thomas, Jennifer L.	106,000	22,500	106,000	0	210	1			1-239-10
64.003-2-3	Walsh, Gregory J.	55,100	23,300	55,100	0	210	1			1-191-10
64.003-2-4	Sheehan, James	250,000	93,000	250,000	0	431	1			1-200- 1
64.003-2-5	Suleshwari Corp	400,000	82,000	375,000	0	415	1			1-175- 5

Parcel Id	Name	2015	2016		Res Pct	Prp Cls	O C	R S	T C	Account Nbr
		Total Av	Land Av	Total Av						
64.003-2-8.1	Page, Ronald R.	80,000	30,000	82,000	0	484	1			1-191- 3
64.003-2-9	Bicknell Corporation	166,000	35,000	166,000	0	484	1			1-231-11
64.003-2-10.111	Heinemann Living Trust, John & Kathleen	390,000	150,000	390,000	0	411	1			1-260-12
64.003-2-12.1	Gillette, Lonnie Dean	30,000	15,000	30,000	0	475	1			1-269- 5
64.003-2-14	Perretta, John V.	3,800	3,800	3,800	0	323	1			1-180-12
64.003-2-15.1	Adle, Jason & Tracy	4,200	4,200	4,200	0	323	1			1-244- 3
64.003-2-15.22	Blanchard, Kevin J.	3,000	3,000	3,000	0	314	1			
64.003-2-15.211	Sheehan, James E.	175,000	55,800	175,000	0	449	1			
64.003-2-16.1	Blanchard, Kevin J.	240,000	60,000	240,000	0	484	1			1-261- 6
64.003-2-17	Bicknell Corporation	130,000	38,000	130,000	0	484	1			1-188-14
64.003-2-18	Mckee Road Corp	240,000	96,600	240,000	0	441	1			1-175-12
64.003-2-19	Bicknell, Robert D.	105,000	105,000	105,000	0	330	1			1-257-13
64.003-2-20	OM Ganesh LLC	375,000	134,200	485,000	0	415	1			1-199- 5
64.003-2-21.11	4465 Steelway Blvd Assoc LLC	400,000	153,500	400,000	0	449	1			1-270- 6.1
64.003-2-21.12	Ramlakhan, Irving Amad	9,800	9,800	9,800	0	330	1			
64.003-2-22.11	Wal-Mart Stores East, LP	65,000	65,000	65,000	0	330	1			1-282- 1.1
64.003-2-23.1	Wal-Mart Stores East, LP	395,000	395,000	395,000	0	330	1			
64.003-2-23.21	Wal-Mart Real Estate	11,604,500	766,000	11,604,500	0	453	1			1-271-12
64.003-2-24	Duncan, Charles	194,100	88,000	194,100	59	240	1			1-197- 3
64.003-2-25	Chambers, Steven J.	305,000	198,400	305,000	0	450	1			1-209-12. 2
64.003-2-28	Bicknell, Robert D.	38,000	38,000	38,000	0	330	1			
64.003-2-29	Thomas, Jennifer L.	1,800	1,800	1,800	0	323	1			
64.003-2-30	Waste-Stream Inc	380,000	129,000	380,000	0	710	1			1-172-15
64.003-2-31	Adle, Jason & Tracy	200	200	200	0	314	1			
64.003-3-1.2	Deschaine, Benton	240,400	18,500	240,400	0	210	1			1-234-13.22
64.003-3-1.11	Hyde, David J.	97,100	20,900	97,100	0	210	1			1-234-13.21
64.003-3-1.12	Deschaine, Benton	7,900	7,900	7,900	0	314	1			
64.003-3-2	Leonard, Douglas A.	101,400	20,200	101,400	0	210	1			1-234-13. 3
64.003-3-4	Frank, Leslie	126,500	24,700	126,500	0	210	1			1-257-1.11
64.003-3-5	Claffin, Ray	94,100	16,600	94,100	0	210	1			1-184-13
64.003-3-6	Behm, Joel	71,800	18,900	71,800	0	210	1			1-244- 6
64.003-3-7	McGrath, Jeffrey	94,500	17,700	94,500	0	210	1			1-257-1.12
64.003-4-1	Carlson, Frederick	168,100	45,800	168,100	0	240	1			1-232- 3
64.004-1-10.1	Cardinal, Randy J.	275,600	21,000	275,600	0	210	1			1-216-13
64.004-1-10.2	Koscak, Donald L.	241,200	25,400	299,100	0	240	1			
64.004-1-11	Knack, Michael E.	1,300	1,300	1,300	0	314	1			
64.004-1-12	Smalling, Steven	119,100	16,000	146,300	0	210	1			
Page Totals	Parcels	37	16,974,400	2,830,200	17,171,500					

Parcel Id	Name	2015	2016		Res Pct	Prp Cls	O C	R S	T C	Account Nbr
		Total Av	Land Av	Total Av						
64.004-1-13	Domingos, Henry (LU)	173,200	8,200	173,200	0	210	1			1-194- 5
64.004-1-14	Batson, Gordon	153,300	8,700	153,300	0	210	1			1-170- 6
64.004-1-16	Bayside Cemetery Association	75,000	75,000	75,000	0	695	8			
64.004-1-17.1	Champney, Gwendolyn	47,200	16,500	47,200	0	210	1			1-294- 7
64.004-1-18	Champney, Gwendolyn N.	5,000	5,000	5,000	0	314	1			1-267- 6
64.004-1-19	Grady, Myra	92,400	8,700	92,400	0	210	1			1-283- 6
64.004-1-20.1	Daby, Scott	78,000	16,200	78,000	0	220	1			1-286-15
64.004-1-22	Hitchman, Dean	113,400	19,400	113,400	0	210	1			1-218- 7
64.004-1-24	Jones, Mary	58,000	8,700	68,000	0	210	1			1-207-13
64.004-1-25.1	Hayman, William L.	115,000	16,600	115,000	0	230	1			1-278- 6
64.004-1-26.11	Hayman, William	178,500	17,800	178,500	0	210	1			1-278-10
64.004-1-27.111	Davis, Danny J.	210,000	20,800	210,000	0	210	1			1-283- 4
64.004-1-28.1	Cheney, Duane D.	74,600	8,400	74,600	0	210	1			1-230- 2
64.004-1-29	Lavean, David	131,100	21,200	131,100	0	210	1			1-188- 1
64.004-1-30	Collins, Glenn	85,000	24,400	85,000	0	210	1			1-187-14
64.004-1-31	Frank, Una C. (LU).	57,800	8,100	57,800	0	210	1			1-203-11
64.004-1-32.1	Collins, Glenn	20,800	20,800	20,800	0	322	1			1-187-15.1
64.004-1-32.2	Bero, Florence C.	168,600	16,600	168,600	0	210	1			1-187-15.2
64.004-1-34	Hourihan, James M.	115,000	37,600	115,000	83	240	1			1-220- 2
64.004-1-37.1	Martinez, Ana	78,000	17,800	84,000	0	210	1			1-278- 9
64.004-1-39	Rudd, James M.	2,700	2,700	2,700	0	314	1			
64.004-1-41	MaKi, Katelin L.	250,000	27,000	250,000	0	240	1			
64.004-1-42	Meyers, John	195,300	21,500	228,800	0	215	1			
64.004-1-43	LaPierre Management LLC	98,300	25,400	98,300	0	220	1			
64.004-1-44	LaPierre Management LLC	90,000	17,100	90,000	0	220	1			
64.004-2-2.21	Beauchamp, William	89,200	26,900	89,200	0	210	1			
64.004-2-3.1	Dillon, Timothy	99,600	17,100	99,600	0	210	1			1-264-13
64.004-2-5	Dillon, Timothy A.	99,500	16,700	99,500	0	283	1			1-190-15
64.004-2-7	St Mary's Cemetery	98,000	67,200	98,000	0	695	8			8-315- 2
64.004-2-8.3	Hafer, Genevieve H.	18,100	18,000	18,100	0	312	W 1			
64.004-2-8.112	Ramsay, Robert	8,000	8,000	8,000	0	314	1			
64.004-2-8.113	Trithart, William	31,100	24,500	31,100	0	312	1			
64.004-2-8.121	Theobald, Irene	95,000	40,000	95,000	0	411	1			
64.004-2-8.122	Porter, Clark R.	172,000	41,000	172,000	30	411	1			
64.004-2-10	Massell, Deborah	204,800	41,800	204,800	0	210	W 1			
64.004-2-11	Theobald, Walter L (LU)	112,000	16,200	112,000	0	210	1			1-295-10. 2
64.004-2-12.1	Milne, Robert J.	379,400	54,900	379,400	0	210	1			
Page Totals	Parcels		37	4,072,900	842,500	4,122,400				

Parcel Id	Name	2015	2016		Res Pct	Prp Cls	O C	R S	T C	Account Nbr
		Total Av	Land Av	Total Av						
64.004-2-13	Theobald-Hunter, Frances	214,000	80,000	214,000	0	411	1			1-278-14
64.004-2-14	Warburton, Cynthia A.	60,900	16,100	60,900	0	210	1			1-249-11
64.028-1-1.1	Hudson, Larry	216,500	26,900	216,500	0	230	1			1-227-15.2
64.028-1-1.2	Lovely, Daniel L.	1,000	1,000	1,000	0	320	1			
64.028-1-2	Lovely, Daniel L.	110,200	23,500	114,500	0	210	1			1-163- 5
64.028-1-3	Huntley, Bryan D.	87,700	22,500	87,700	0	210	1			1-248- 9
64.028-1-4	Gumaer, Carolene-(LU)	97,100	22,500	97,100	0	210	1			1-212- 2
64.028-1-5	Perry, Justin C.	105,000	22,500	105,000	0	210	1			1-248-10
64.028-1-6	Cooper, Douglass	104,500	15,300	104,500	0	210	1			1-223-10
64.028-1-7	Harvey, Kay S.	13,800	13,800	13,800	0	314	1			1-215- 6
64.028-1-8	Harvey, Kay S.	109,800	22,800	109,800	0	210	1			1-215- 5
64.028-1-9	Moore, Robert	113,400	24,500	113,400	0	210	1			1-242-13
64.028-1-10	Brothers, Tammalyn	8,000	8,000	8,000	0	314	1			1-227- 9
64.028-1-11	Rawson, Btet M.	99,200	22,900	99,200	0	210	1			1-227-10
64.028-1-12	Preston, Rose M.	92,400	16,000	92,400	0	210	1			1-240- 6
64.028-1-13	Krishnan, Sitaraman	173,000	11,400	193,000	0	210	1			1-217-10
64.028-1-14	Berner, Joseph	162,800	16,300	162,800	0	210	1			1-228- 4
64.028-1-15	Dillon, Brigitte E.	159,700	16,400	159,700	0	210	1			1-269-13
64.028-1-16	Bailey, Roger M.	121,000	16,100	121,000	0	210	1			1-182- 6
64.028-1-17	Hobbs, Thomas W.	162,800	16,800	162,800	0	210	1			
64.028-1-18	Maroney, Cynthia A.	127,600	16,200	127,600	0	210	1			1-268- 6
64.028-1-19	Blauvelt, Thomas	92,400	16,900	92,400	0	210	1			1-173- 9
64.028-1-20	Brusso, Elizabeth	87,700	16,700	87,700	0	210	1			1-214-12
64.028-1-21	Warr, Ryan C.	145,000	17,100	145,000	0	210	1			1-280-14
64.028-1-22	Tartaglia, Philip	77,500	16,900	77,500	0	210	1			1-282-12
64.028-1-23	Mcguire, James	118,100	16,900	120,100	0	210	1			1-225-14
64.028-1-24	Mcguire, James	5,300	5,300	5,300	0	314	1			1-225-15
64.028-1-25	Britton, Christine A.	94,500	17,000	94,500	0	210	1			1-233- 6
64.028-1-26	Shen, Hung Tao	167,000	16,900	167,000	0	210	1			1-183- 6
64.028-1-27	Galo, Gary A.	159,600	16,900	159,600	0	210	1			1-229-15
64.028-1-28	Sorrento, Joseph	189,450	16,900	189,450	0	210	1			1-233-11
64.033-1-2	Johnson, Donald	39,400	5,700	39,400	0	210	1			1-225- 6
64.033-1-3	Johnson, Troy	50,000	6,800	50,000	0	210	1			1-225- 5
64.033-1-4	Cuming, Teresa	58,000	4,200	58,000	0	210	1			1-239- 1
64.033-1-5	Waite, John	52,500	4,900	52,500	0	210	1			1-284- 6
64.033-1-6	Merrill, Edward L.	37,800	4,900	37,800	0	210	1			1-175- 4
64.033-1-7	McDonald, Apryl	4,800	3,100	4,800	0	312	1			1-232- 1
Page Totals	Parcels		37	3,719,450	618,600	3,745,750				

Parcel Id	Name	2015	2016		Res Pct	Prp Cls	O C	R S	T C	Account Nbr
		Total Av	Land Av	Total Av						
64.033-1-8	Washburn, Brooks A.	2,900	2,900	2,900	0	311		1		1-176-10
64.033-1-9	Trimm, Adolphus-Estate R.	34,500	4,100	34,500	0	220		1		1-281-7
64.033-1-10	Ling, James C.	46,600	4,800	46,600	0	210		1		1-221-4
64.033-1-11.1	Mitchell, Dorothy	57,200	9,800	57,200	0	210		1		1-171-11
64.033-1-13.1	Senter, Toni L.	2,600	2,600	2,600	0	314		1		1-293-9
64.033-1-13.2	Senter, Toni L.	1,500	1,500	1,500	0	314		1		
64.033-1-14	Senter, Toni L.	95,000	5,700	95,000	0	210		1		1-201-2
64.033-1-15	Senter, Toni L.	3,700	3,700	3,700	0	314		1		1-293-7
64.033-1-16	Bradish, Carl	57,800	5,900	57,800	0	210		1		1-258-8
64.033-1-17	Bradish, Carl	3,700	3,700	3,700	0	314		1		1-258-9
64.033-1-18.1	Kirkey, Brian	81,900	11,200	81,900	0	210		1		1-226-10
64.033-1-19	Cole, Rebecca L.	42,500	7,500	42,500	0	210		1		1-182-10
64.033-1-20	Cole, Rebecca L.	33,600	5,300	33,600	0	210		1		1-163-14
64.033-1-21	Thomas, David C.	50,400	5,000	50,400	0	210		1		1-249-3
64.033-1-22.1	Narrow, Deborah A.	76,000	11,100	76,000	0	210		1		1-245-1
64.033-1-22.2	Weston, Nathan P.	81,700	11,500	81,700	0	210		1		1-295-12
64.033-1-23	Oakes, Darci	47,800	6,000	47,800	0	210		1		1-272-14
64.033-1-24	Huff, Gerald A. Sr.	42,000	6,000	42,000	0	210		1		1-268-5
64.033-1-25	Trimm, Adolphus-Estate	22,500	7,100	22,500	0	220		1		1-281-9
64.033-1-26	French, Wayne	4,500	4,500	4,500	0	314		1 R		1-281-8
64.033-1-27	Schuck, Doris M.	30,000	8,900	30,000	0	270		1		1-209-14
64.033-1-30	Kirkey, Brian		4,000	4,000	0	314		1		
64.033-2-1	French, John J. Sr.	35,500	13,500	35,500	0	270	W	1		1-265-15
64.033-2-2	Sissonville Ltd Partnership	22,500	22,500	22,500	0	874	W	1		1-255-4
64.033-3-1	Searles, Heather A.	96,000	11,600	96,000	0	210		1		1-229-7
64.034-3-1	Armstrong, Myrtle (Estate)	24,700	11,000	24,700	0	210		1		1-166-9
64.034-3-2	Bradley, Chad E.	34,100	13,600	34,100	0	210		1		1-192-7
64.034-3-3	Lafay, Margie	54,100	2,500	54,100	0	210		1		1-227-14
64.034-3-4	Mayer, Robin E.	10,700	5,700	10,700	0	210		1		1-240-11
64.034-3-5	Streamline Mortgage Resolution	47,200	11,000	47,200	0	210		1		1-214-8
64.034-3-6	Benvenuto, James	83,800	6,200	83,800	0	210		1		1-273-2
64.034-3-7	Fernandes, Jordan K.	82,000	7,200	82,000	0	210		1		1-192-11
64.034-3-8	House, Charles	9,100	9,100	9,100	0	314		1		1-268-14.1
64.034-3-9	House, Sharon E.	65,600	7,600	65,600	0	210		1		1-271-13
64.034-3-10	Collins, Diane	45,800	11,500	45,800	0	210		1		1-192-5
64.034-3-11	Theisen, Gordon S.	49,400	11,600	49,400	0	210		1		1-192-6
64.034-3-12	House, Sharon	3,500	3,500	3,500	0	314		1		1-268-14.2
Page Totals	Parcels		37	1,482,400	280,900	1,486,400				

Parcel Id	Name	2015	2016		Res Pct	Prp Cls	O C	R S	T C	Account Nbr
		Total Av	Land Av	Total Av						
64.034-3-13	Miller, Jeffrey	79,300	11,700	86,800	0	210	1			1-266- 4
64.034-4-3	Williamson, Howard	177,000	81,100	177,000	0	484	1			1-294- 8
64.034-4-4	Potsdam Associates	7,900	7,900	7,900	0	314	1			1-175- 6
64.034-4-5	Silver Rose Realty, INC	105,000	60,000	105,000	0	483	1			1-164-13
64.034-4-6	Tulloch, Gail G.	125,000	42,500	125,000	0	483	1			1-164-11
64.034-4-7	Tooly, Deloris	79,000	15,200	79,000	0	220	1			1-211- 2
64.034-4-8	Pignona, Jeffrey R.	95,000	44,900	95,000	0	484	1			1-279-13.1
64.034-4-9	Thomas, Hilda	78,000	16,400	78,000	0	220	1			1-279-13.2
64.034-4-10	R. Ridge Properties LLC	145,500	72,500	145,500	0	485	1			1-244- 9
64.034-4-12	Potsdam Associates	128,400	128,400	128,400	0	330	1			
64.034-4-13	Smith, Sharon	154,000	69,100	154,000	0	484	1			
64.034-4-14	Snell, James M.	359,800	57,500	359,800	0	465	1			1-211-8.1
64.034-4-15	Snell, James	38,200	36,200	38,200	0	331	1			1-254- 4
64.034-4-16	Snell, James M.	217,100	100,100	217,100	0	465	1			1-211-8.2
64.034-4-17	Sabih, David S.	405,600	86,400	405,600	0	484	1			
64.034-4-18	Triple A Lumber Inc	245,000	120,700	245,000	0	484	1			1-183- 7. 1
64.034-4-19	Vivlamore Enterproses, Inc	350,000	100,000	350,000	0	484	1			1-192- 4
64.034-4-20	Huttel, Carl	182,500	70,000	182,500	0	484	1			1-287-11
64.034-4-21	Cox, Craig	255,000	121,800	255,000	0	415	1			1-189-10
64.034-4-22	Cox, Leslie O (Estate).	40,000	5,000	40,000	0	210	1			1-294-10
64.034-4-23	Sherman, Randy	140,000	37,300	140,000	0	483	1			1-258-15
64.034-4-24	NBT Bank	382,000	89,900	382,000	0	461	1			1-177-15
64.035-4-1	Washburn, Allen W.	1,600	1,600	1,600	0	314	1			1-289-18
64.035-4-2	Potsdam Fire Department	13,600	13,600	13,600	0	311	8			1-227-15.3
64.035-4-3	St Lawrence Gas Co	26,600	25,000	26,600	0	885	6			
64.042-4-1	Norman, Charles E.	4,500	4,500	4,500	0	314	1			1-287- 9
64.042-4-2.1	Burke, Angela M.	107,600	6,900	107,600	0	210	1			1-274-10
64.042-4-4	Norman, Charles	94,400	11,300	94,400	0	210	1			1-248-12
64.042-4-5.1	Vanatter, Linda	76,700	3,500	76,700	0	210	1			1-192- 8
64.042-4-5.2	Norman, Charles	1,000	1,000	1,000	0	311	1			
64.042-4-6	Yette, Jerald W.	500	500	500	0	311	1			
64.042-4-7	Yette, Jeffrey	34,100	5,100	34,100	0	210	1			1-229-11
64.042-4-8	Stark, Arnold S.	65,600	9,700	65,600	0	210	1			1-229-12
64.042-4-9	Andrus, Wayne H.	62,500	11,200	62,500	0	210	1			1-269-12
64.042-4-10	Goliber, Lianne M.	74,000	6,500	84,000	0	210	1			1-192- 3
64.042-4-11	Ashley, Marlyne	67,700	11,500	67,700	0	210	1			
64.042-4-12	Schofell, Ronald W.	57,200	11,700	57,200	0	210	1			1-232-10
Page Totals	Parcels	37	4,476,900	1,498,200	4,494,400					

Parcel Id	Name	2015	2016		Res Pct	Prp Cls	O C	R S	T C	Account Nbr
		Total Av	Land Av	Total Av						
64.042-4-15	Simmons, Daniel	64,600	11,900	64,600	0	210		1		
64.042-4-16.1	Tuper, Donald	57,200	12,800	57,200	0	210		1		1-282- 3
64.042-4-19	Terra Development Inc	20,900	20,900	20,900	0	322		1		1-242- 4
64.042-4-20	Village Of Potsdam	1,630,000	113,600	1,630,000	0	853	W	8		1-306- 2
64.042-5-1	Curtis, Jean C.	36,800	31,800	36,800	0	331		1		
64.042-5-2	Curtis, James	129,300	105,400	129,300	0	449		1		1-190-11.1
64.044-2-1	Noble, Tommy	45,200	14,500	45,200	0	210		1		1-168- 4
64.044-2-2	Rishe, David F C.	78,800	12,300	78,800	0	210		1		1-202- 8
64.044-2-3	Rishe, David F C.	5,700	5,700	5,700	0	314		1		1-202- 7
64.044-2-4	Bartalo, Roger A.	62,800	15,200	62,800	0	210		1		1-268- 3
64.044-2-5	Cross, John	52,000	13,100	73,500	0	210		1		1-165-15
64.044-2-6	Schober, Erwin	35,600	9,900	35,600	0	210		1		1-214- 5
64.044-2-7	Sanchez, Emily L.	81,000	22,500	84,000	0	210		1		1-243-13
64.044-2-8	Schober, Josephine	60,000	18,000	60,000	0	210		1		
64.044-2-9	Morse, Karen Marie	62,500	14,100	62,500	0	210		1		1-209-13
64.044-2-10	Sibley, Brandon	52,000	14,100	54,000	0	210		1		1-203- 7
64.044-2-11	Briggs, Jason R.	39,800	26,200	39,800	0	210		1		1-221- 3
64.044-2-12	Maguire, Daniel J. II.	82,000	22,500	82,000	0	210		1		1-214- 3
64.044-2-13	Williams, Derek	85,000	19,500	85,000	0	484		1		1-200-11
64.044-2-14	Barner, John L.	97,100	6,900	97,100	0	210		1		1-272- 3
64.044-2-15	Lamere, Steven H.	88,500	15,400	88,500	0	210		1		1-189- 2.1
64.044-2-16	O'Connell, Kevin M.	97,500	8,200	97,500	0	210		1		1-196-10
64.044-2-17	Cook, Walter	123,900	10,100	123,900	0	210		1		1-189-1.2
64.044-2-18	Williams, Elexa Jo-(Estate)	71,900	10,700	71,900	0	210		1		1-289- 9
64.044-2-19	Dionne, Lucienne	82,200	16,400	92,600	0	210		1		1-193-14
64.044-2-20	Potter, Amanda L.	21,000	6,600	21,000	0	210		1		1-221- 9
64.048-1-1	The Bicknell Corporation	210,000	40,000	210,000	0	449		1		1-207- 4
64.048-1-2	Burkum, Patricia M.	94,500	15,000	94,500	0	210		1		1-182-12
64.048-1-3	Fetcie, Judith (LU)	77,700	15,000	77,700	0	210		1		1-201-10
64.048-1-4	Osoway, Larry	90,000	30,000	90,000	0	411		1		1-261- 3
64.048-1-5	Jandrew, Jerry F.	31,500	14,200	31,500	0	210		1		1-207- 8
64.048-1-6	Jandrew, Glenford F.	8,900	8,500	38,300	0	312		1		
64.048-1-7	Fetcie, Brian S.	3,000	3,000	3,000	0	312		1		1-207- 7. 2
64.048-1-8	Wade, Paul C.	47,200	25,000	47,200	0	210		1		1-263-12
64.048-1-9	Hollinger, Timothy J.	56,000	22,500	56,000	0	210		1		1-207- 6
64.048-1-10	Jandrew, Glenford F.	40,200	16,600	40,200	0	270		1		1-207- 7. 3
64.048-1-11	Barringer, Philip S.	73,500	11,700	73,500	0	210		1		1-216- 2
Page Totals	Parcels		37	3,995,800	779,800	4,062,100				

Parcel Id	Name	2015	2016		Res Pct	Prp Cls	O C	R S	T C	Account Nbr
		Total Av	Land Av	Total Av						
64.048-1-12	Green, Robert P. II.	134,900	26,200	134,900	0	210	1			1-207- 7. 5
64.048-1-13	Green, Robert P. II.	55,100	23,000	55,100	0	210	1			1-206-15
64.048-1-14	Your Hometown Inc	1,000	1,000	1,000	0	311	1			1-210- 2
64.048-1-15	Your Hometown INC	103,000	23,500	103,000	0	220	1			
64.048-1-16	Fetcie, Elaine J (LU)	96,200	17,600	96,200	0	210	1			1-201-11
* 64.065-5-1	Clarkson University	60,000	35,000	60,000	0	431	1			1-253-10
* 64.065-5-2	Clarkson University	9,500	9,500	9,500	0	311	8			1-166-10
* 64.065-5-3	Clarkson University	62,500	18,400	62,500	0	210	8			1-175- 3
* 64.065-5-4	Clarkson University	32,000	10,500	32,000	0	484	8			
* 64.065-5-6.1	Clarkson University	83,000	35,000	83,000	0	416	8			1-230- 4
* 64.065-5-7.1	Clarkson University	20,000	20,000	20,000	0	613	8			
* 64.065-5-9	Clarkson University	89,200	23,900	89,200	0	210	8			1-174-14.1
64.073-2-1	Village Of Potsdam	785,300	56,000	785,300	0	822	8			
64.073-2-1./1	Independent Wireless One Corp	48,000	0	48,000	0	837	1			
64.073-2-1./2	A T & T Network Real Est	68,000	0	68,000	0	837	1			
65.001-1-1	Burlingame, Donald	187,600	40,000	187,600	85	240	1			1-179-15
65.001-1-2.1	Michaud, Mark	168,000	17,100	168,000	0	210	1			1-192- 2
65.001-1-2.2	Ferguson, Donald	190,000	17,100	190,000	0	210	1			
65.001-1-3.1	Smith, Aras	110,100	16,500	110,100	0	210	1			1-271- 7
65.001-1-4.1	Adon Farms Real Estate Ptship	16,500	16,500	16,500	0	323	1			1-163- 4
65.001-1-5	Adon Farms Real Estate Ptship	45,100	45,100	45,100	0	322	1			1-163-10
65.001-1-6	Thakur, Magendra	247,500	60,000	247,500	0	465	1			8-311-14
65.001-1-7.12	Porter, Clark R.	64,900	20,100	64,900	0	220	1			
65.001-1-8	Weaver, Freddie	70,600	9,900	70,600	0	210	1			1-195- 4
65.001-1-11.111	Bigelow, Daniel E.	38,100	27,100	38,100	0	260	1			1-241- 8
65.001-1-11.112	Mitchell, Harold (LU).	238,100	180,800	238,100	0	112	1			
65.001-1-13.1	Chase, Kenneth	8,100	8,100	8,100	0	105	1			1-268- 1
65.001-1-14.11	Chase, Kenneth	9,800	9,800	9,800	0	105	1			1-267-15
65.001-1-14.12	Terra Development Inc	51,800	51,800	51,800	0	105	1			
65.001-1-31	Turner, Peter R.	54,200	54,200	54,200	0	323	1			1-241-14. 2
65.001-1-34	Schober, David	44,100	16,000	44,100	0	210	1			1-248- 4
65.001-1-35	Clarkson University	93,600	93,600	93,600	0	613	8			8-308- 8
65.001-2-2	Adon Farms Real Estate Ptship	63,400	63,400	63,400	0	323	1			1-163-11
65.001-2-3	Murray, Stephen	64,500	63,000	64,500	0	312	1			1-231- 5
65.001-2-4.2	Lemieux, Aimee L.	222,000	50,000	222,000	0	240	1			1-276-5.2
65.001-2-4.11	Bedrosian, Peter C.	175,000	17,400	175,000	0	210	1			1-276- 5.1
65.001-2-5.1	Minter, Salena A.	71,900	16,300	71,900	0	210	1			1-187- 8
Page Totals	Parcels		30	3,526,400	1,041,100	3,526,400				

Parcel Id	Name	2015	2016		Res Pct	Prp Cts	O C	R S	T C	Account Nbr
		Total Av	Land Av	Total Av						
65.001-2-6.1	MacDonald Revocable Trust, Joan C.	135,000	64,000	135,000	0	240	1			1-232-13
65.001-2-7	Burkett, Harry M.	12,500	12,500	12,500	0	105	1			1-179-13
65.001-2-8	Basford, Chad E.	24,400	24,400	24,400	0	105	1			1-179-12
65.001-2-9.11	Basford, Chad E.	105,000	63,700	105,000	0	112	1			1-179-14
65.001-2-9.12	Basford, Chad E.	160,500	17,300	165,700	0	210	1			
65.001-2-10.1	Burkett, David (LU) W.	86,600	16,000	86,600	0	210	1			1-179-11
65.001-2-11	Basford, Troy	110,000	16,200	110,000	0	210	1			1-170- 1
65.001-2-13.1	Basford, Darren	232,500	72,500	232,500	0	240	1			1-274- 2
65.001-2-13.2	McCabe, Thomas W.	140,000	16,500	140,000	0	210	1			
65.001-2-14	Brunet, Marie	52,500	11,600	52,500	0	210	1			1-291- 1
65.001-2-15	Brunet, Richard M.	1,000	1,000	1,000	0	314	1			1-293- 8
65.001-2-16	Brunet, Richard	1,000	1,000	1,000	0	314	1			1-203- 3
65.001-2-17	Schoettlin, Deborah A.	78,600	16,800	78,600	0	210	1			1-273- 1
65.001-2-18	Charleston, Ernest J II.	4,200	4,200	4,200	0	314	1			1-172-13
65.001-2-19	Charleston, Ernest J II.	42,000	16,500	42,000	0	210	1			1-224- 1
65.001-2-20	Hetman, Keith	15,800	8,200	15,800	0	210	1			1-237-10
65.001-2-21.1	Berry, Ronald E.	162,200	77,000	162,200	54	240	1			1-183- 1
65.001-2-24	Adon Farms Real Estate Ptship	21,000	21,000	21,000	0	323	1			
65.001-2-27	Basford, Darren	6,000	6,000	6,000	0	322	1			
65.001-2-28	Basford, Darren	3,900	3,900	3,900	0	323	1			
65.001-2-29	Henry, Horace	3,000	3,000	3,000	0	323	1			
65.001-2-32	Adams, Phillip	5,000	5,000	5,000	0	314	1			
65.001-4-2	MacDonald, Lisa R.	10,000	10,000	10,000	0	314	1			
65.001-4-3	Burnham, Gene	52,000	16,800	52,000	0	210	1			1-195-7.2
65.001-4-4	Porter, Clark R.	125,000	17,200	125,000	0	230	1			
65.001-4-5	Richards, Pamela	49,900	17,000	49,900	0	210	1			
65.001-4-6	Stevens, Mary K (Estate)	52,500	17,000	52,500	0	210	1			1-195- 2
65.001-4-7	Roberts, Wayne P. II.	8,300	8,000	8,300	0	312	1			1-195- 3
65.003-1-9	Blanchard, Kevin J.	24,100	24,100	24,100	0	322	1			1-182- 7
65.003-1-11	Sheehan, James E.	157,000	95,000	157,000	0	480	1			1-196- 2
* 65.003-1-28	Passmore, Laura	119,500	54,000	119,500	0	240	1			1-196- 4
65.003-1-28.1	Sheehan, James E.		42,900	42,900	0	320	1			1-196- 4
65.003-1-28.2	Clicquennoi, Jacob M.		19,800	123,000	0	210	1			
65.003-1-30.1	Page, Ronald R.	53,000	45,000	53,000	50	433	1			1-222- 2
65.003-1-32	Fonda, Joan (LU).	98,800	16,700	98,800	0	210	1			1-203- 6
65.003-1-34.1	Holden, Mary Ellen	34,000	34,000	34,000	0	322	1			1-218-12
65.003-1-34.2	Aldrich, Laurence	124,000	20,000	124,000	0	230	1			

Parcel Id	Name	2015	2016		Res Pct	Prp Cls	O C	R S	T C	Account Nbr
		Total Av	Land Av	Total Av						
65.003-1-36	Russell, Randy	6,900	6,900	6,900	0	314	1			1-228- 5
65.003-1-37	Russell, Randy	8,000	8,000	8,000	0	322	1			1-214- 4
65.003-1-38	Village Of Potsdam	11,100	11,100	11,100	0	322	8			1-305- 6
65.003-1-39.1	Matthie, Claude N.	164,900	130,000	164,900	0	113	1			1-236- 9
65.003-1-41	Theobald, Douglas	110,200	95,000	110,200	0	240	1			1-278-13
65.003-1-42	Henderson, Bruce	70,000	11,900	70,000	0	210	1			1-275- 3
65.003-1-43.121	Carroll, James	288,800	37,000	288,800	0	240	1			
65.003-1-44	Brown, Christopher	173,200	17,700	173,200	0	210	1			1-216-12. 2
65.003-1-45.2	Drechsel, Gregory	186,700	16,800	186,700	0	210	1			
65.003-1-45.3	Johnston, Phillip J.	182,000	16,800	182,000	0	210	1			
65.003-1-45.12	Kaplan, Michael	15,000	15,000	15,000	0	314	1			
65.003-1-45.13	Kaplan, Michael	15,000	15,000	15,000	0	314	1			
65.003-1-46.11	Jordan, David	287,200	89,000	287,200	0	240	1			1-224- 7. 1
65.003-1-46.12	Stone, Teresa	141,200	16,400	253,900	0	210	1			
65.003-1-47.1	Theobald, Walter L (LU)	168,000	81,000	168,000	0	240	1			1-279- 6
65.003-1-50.1	Mcgowan, Charles F.	45,900	36,800	45,900	0	312	1			1-176-13
65.003-1-51	Nelson, Scott D.	52,000	47,800	52,000	0	240	1			1-221- 5. 1
65.003-1-52	Fullerton, Gerald	6,800	6,800	6,800	0	314	1			1-259- 1
65.003-1-53	Fullerton, Gerald	6,800	6,800	6,800	0	314	1			1-167- 1
65.003-1-64	Fennessey, Richard F.	36,500	34,500	36,500	0	910	1			1-216-12.12
65.003-1-66	Clarkson University	2,753,700	250,000	2,753,700	0	877	1			
65.003-1-68	Duffy, John S.	210,700	17,800	253,000	0	210	1			
65.003-1-69	Draper, Matthew E.	262,000	16,700	262,000	0	210	1			
65.003-1-70	Gruneisen, Donald	204,800	16,800	204,800	0	210	1			
65.003-1-71.1	Minko, Sergiy	17,300	17,300	17,300	0	314	1			
65.003-1-72	Woodworth, Craig	238,900	18,900	238,900	0	210	1			
65.003-1-73	Wu, Weiming	225,000	18,800	225,000	0	210	1			
65.003-1-74	Mastorakos, Ioannis	240,000	16,500	240,000	0	210	1			
65.003-1-75	Josephs, Mark	325,500	21,100	325,500	0	210	1			
65.003-1-76.1	Francis, Terry O.	270,000	17,500	270,000	0	210	1			1-216-12.11
65.003-1-76.2	DiMarco, Abrahm C.	284,000	16,500	284,000	0	210	1			
65.003-1-77	Manley, Todd	248,400	17,100	248,400	0	210	1			
65.003-1-78.1	Haskins, Cullen L.	13,200	13,200	13,700	0	312	1			
65.003-1-78.2	Saber, Douglas J.	224,700	17,000	224,700	0	210	1			
65.003-2-1	Collins, Daniel Jr.	118,100	74,000	118,100	0	240	1			1-187-11
65.003-2-2.1	Wright, Michael	18,000	13,500	18,000	0	312	1			1-291- 2
65.003-2-2.2	Foster, Randy L.	47,200	16,500	47,200	0	210	1			
Page Totals	Parcels		37	7,677,700	1,279,500	7,833,200				

Parcel Id	Name	2015	2016		Res Pct	Prp Cls	O C	R S	T C	Account Nbr
		Total Av	Land Av	Total Av						
65.003-2-3	Trippany, Thomas	82,100	21,200	82,100	0	210	1			1-233-10
65.003-2-8	Pisacano, Joseph	25,700	25,700	25,700	0	323	1			1-211-15
65.003-2-10	Alger, Foster (Estate)	14,600	14,600	14,600	0	314	1			1-164-10
65.003-2-20	Burkum, Larry	54,200	54,200	54,200	0	105	1			1-202-14. 1
65.003-2-32.1	Page, Ronald	295,000	44,600	295,000	0	240	1			1-201-15
65.003-2-32.2	Page, Ronald R.	750,000	80,000	750,000	0	411	1			
65.003-2-36.1	Fairbanks, R. Jonathan Jr.	245,200	145,000	245,200	0	240	1			1-200- 2
65.003-2-37	Carista, Arthur	73,000	8,000	73,000	0	210	1			1-250- 9
65.003-2-38	Charlebois Revocable Trust	6,000	6,000	6,000	0	311	1			1-222-14. 7
65.003-2-39	Charlebois Revocable Trust	6,000	6,000	6,000	0	314	1			1-222-14. 5
65.003-2-40	Charlebois, Cary E.	8,000	8,000	8,000	0	314	1			1-222-14. 4
65.003-2-43.2	LaSala, Lindsay	14,000	9,000	14,000	0	312	1			
65.003-2-43.11	LaSala, Frank R.	148,000	17,600	148,000	0	240	1			1-222-14. 2
65.003-2-43.12	Charlebois Revocable Trust	177,300	18,300	195,700	0	210	1			
* 65.003-2-46.21	Charlebois, John	12,000	12,000	12,000	0	314	1			1-222-14.12
65.003-2-46.32	Howard, David	173,200	16,700	173,200	0	210	1			
* 65.003-2-46.211	Charlebois, Jackson P.		12,000	12,000	0	314	1			1-222-14.12
65.003-2-46.212	Charlebois, Revocable Trust		11,300	11,300	0	314	1			
* 65.003-2-46.311	Charlebois, John	9,100	9,100	9,100	0	323	1			
65.003-2-46.312	Delisle, David W.	186,400	20,000	186,400	0	210	1			
65.003-2-48	Niles, Ryan T.	129,500	14,600	129,500	0	210	1			1-167- 8
65.003-2-54	Jones, Kyle J.	82,500	24,400	82,500	0	240	1			1-270- 8
65.003-2-55.1	Walters, Henry W.	153,400	17,700	153,400	0	210	1			1-222- 3
65.003-2-56.1	Tischler, Gerhard	115,000	17,200	118,000	0	210	1			1-281- 3
65.003-2-57.1	Grant, Shawn J.	68,200	19,600	69,700	0	210	1			1-225- 9.1
65.003-2-57.4	Coughlin, Elizabeth	75,800	17,900	75,800	0	210	1			
65.003-2-58	Durham, David	63,000	17,900	63,000	0	210	1			1-223- 1. 2
65.003-2-59	Hubbard, Jason E.	194,000	17,000	194,000	0	210	1			1-222-14. 8
65.003-2-60.1	Carista, Arthur	800	800	800	0	314	1			1-222-14. 9
65.003-2-60.2	Ploof, Michael J.	92,900	17,200	92,900	0	210	1			
65.003-2-62	Owen, John M.	79,500	16,900	79,500	0	210	1			1-223- 1. 4
65.003-2-63	Barrett, William	99,200	17,200	102,700	0	210	1			1-223- 1.41
65.003-2-65	Morris, William	179,300	28,600	179,300	0	240	1			
65.003-2-67	Walrich, Margaret	72,000	72,000	72,000	0	323	1			1-252-11
65.003-2-68	Kriescher, Rosemary	98,000	64,900	98,000	0	240	1			1-256- 8
65.003-2-69	Advanced Consulting & Dist Co	214,200	78,000	214,200	0	240	1			1-281- 6
* 65.003-2-70	Charlebois, Jackson P.		9,100	9,100	0	323	1			
Page Totals	Parcels		33	3,976,000	948,100	4,013,700				

Parcel Id	Name	2015	2016		Res Pct	Prp Cls	O C	R S	T C	Account Nbr
		Total Av	Land Av	Total Av						
65.003-2-71	Charlebois Revocable Trust		8,800	8,800	0	314		1		
65.003-2-72	Charlebois, Jackson P.		12,100	12,100	0	314		1		
65.003-3-1.12	Frederick, Patricia	2,000	2,000	2,000	0	314		1		
65.003-3-2	Maguire, Michael	5,800	5,800	5,800	0	314		1		
65.003-3-3	Maguire, Michael	123,900	20,500	123,900	0	210		1		
65.003-3-4	Maguire, Michael	5,800	5,800	5,800	0	314		1		1-222-14. 6
65.003-3-5	Gulf Management LLC	90,000	16,800	90,000	0	220		1		
65.003-3-6	Gulf Management LLC	360,000	38,000	360,000	0	411		1		
65.003-3-7	Charlebois Revocable Trust	18,000	18,000	18,000	0	314		1		1-222-14. 3
65.003-3-8	Patterson, Travis L.	27,300	17,000	27,300	0	270		1		1-222-15
65.003-3-9	Frederick, Patricia	70,600	17,000	70,600	0	210		1		
65.003-3-10.1	Edwards, Karen	24,500	24,500	24,500	0	322		1		
65.003-3-10.2	Howard, David	18,000	14,000	18,000	0	312		1		
65.003-3-11	Moore, Eric	98,200	16,600	98,200	0	210		1		
65.003-3-60	Buchanan, Brent A.	86,600	23,900	86,600	0	210		1		
65.004-1-1	Burkum, Larry F.	48,000	48,000	48,000	0	105		1		1-202-15
65.004-1-2.11	Porter, Clark R.	94,000	16,700	94,000	0	210		1		1-195-15.1
65.004-1-2.21	Blanchard, Kevin	85,000	18,100	85,000	0	220		1		1-195-15.2
65.004-1-3	Grove, David T.	175,000	30,100	175,000	0	230		1		1-242- 8
65.004-1-4	Fuller, Ralph	152,000	16,000	152,000	0	210		1		1-258- 5
65.004-1-6	Richards, Irving I.	22,300	7,600	22,300	0	270		1		1-201-13
65.004-1-7	LaShomb, Vickie Russell	59,500	8,000	59,500	0	210		1		1-167- 5
65.004-1-9	Ashley, Lawrence	78,200	28,700	78,200	0	240		1		1-202-13
65.004-1-11	Ashley, Lawrence E. Jr.	38,200	10,000	38,200	0	210		1		1-250- 8
65.004-1-13.1	Faust, Christopher L.	83,000	16,500	83,000	0	210		1		1-198-14
65.004-1-13.2	Hammill, Jedidiah	110,200	16,500	111,200	0	210		1		
65.004-1-14	Laurie, Kyle	94,000	7,100	94,000	0	220		1		1-269-10
65.004-1-15	Reid, Brooke	144,000	11,300	158,000	0	210		1		1-269- 9
65.004-1-16	Hinman, Stephen P.	199,000	16,500	199,000	0	220		1		1-190- 8
65.004-1-17	Hinman, Stephen P.	12,700	12,700	12,700	0	314		1		1-276- 7
65.004-1-18	Hinman, Stephen P.	16,000	16,000	16,000	0	323		1		1-190- 9
65.004-1-19	Trimm, Betty (Estate)	34,500	34,500	34,500	0	323		1		1-281-13
65.004-1-20.1	Daniels, Sandy D.	34,000	34,000	34,000	0	323		1		1-270- 9
65.004-1-21.11	Sullivan, Jerry F (LU)	44,000	42,000	44,000	0	312		1		1-276- 6
65.004-1-22	Sullivan, John T.	4,800	4,800	4,800	0	323		1		1-276-13
65.004-1-23	Cota, Victor J.	56,700	8,000	56,700	0	210		1		1-202-14. 2
65.004-1-24	Burkum, Larry	8,800	8,800	8,800	0	105		1		

Parcel Id	Name	2015	2016		Res Pct	Prp Cls	O C	R S	T C	Account Nbr
		Total Av	Land Av	Total Av						
65.004-1-25	Sweeney, Melvin	21,300	14,700	21,300	0	312	1			
65.053-2-6	Lindsay, David	88,700	40,200	88,700	70	422	1			1-231-14.1
65.053-2-7	Lindsey, Brenda M.	39,400	10,300	39,400	0	210	1			1-176-12
65.053-2-8	Lindsay, Jai A.	68,500	9,400	68,500	0	210	1			1-234- 8
65.053-2-9	Wright, Dorothy (Estate)	21,000	9,000	21,000	0	210	1			1-292- 7
65.053-2-10	Maslin, Denise	8,000	7,900	8,000	0	312	1			1-200-13
65.053-2-11	Russell, John	79,800	22,600	79,800	0	210	1			1-169-12
65.053-2-12	Mcgowan, Charles F.	40,000	9,200	40,000	0	210	1			1-238-14
65.053-2-13	Jones, Nathaniel LC.	39,400	10,700	39,400	0	210	1			1-176-11
65.053-2-14	Deon, Steven	64,600	17,400	64,600	0	210	1			1-231- 9
65.053-2-15	Seymour, Glenn	3,600	3,600	3,600	0	314	1			
65.053-2-16	Blanchard, Kevin J.	87,500	17,400	87,500	0	220	1			1-280- 1
65.053-2-17	Gonyeau, Janice M.	58,500	11,700	48,500	0	210	1			1-221- 6
65.053-2-18	McGregor, Robert	58,300	20,900	58,300	0	210	1			1-221- 5. 2
65.053-3-1	Page, Ronald R.	10,000	10,000	10,000	0	105	1			
65.054-1-1	Clary, Bernard	22,000	16,800	27,000	0	270	1			1-196-3
65.054-1-2	Sheehan, James E.	16,600	16,600	16,600	0	330	1			1-198-10
65.054-1-3	Robar, Robert	1,800	1,800	1,800	0	314	1			1-262-11
65.054-1-4	Russell, Randy	104,900	16,300	104,900	0	210	1			1-265- 3
65.054-1-5	Dailey, Ralph E.	55,100	16,200	55,100	0	210	1			1-254- 1
65.054-1-6	Robar, Robert	34,000	16,000	34,000	0	270	1			
65.054-1-7	Rockefeller, Timothy	56,700	8,000	56,700	0	210	1			1-167- 4
65.054-1-8	Covell, William J.	13,000	8,000	13,000	0	270	1			1-276- 2
65.054-1-9	Crosbie, Edward L.	73,000	16,000	73,000	0	210	1			1-167- 3
65.054-1-10	Charleson, Katherine (LU).	60,300	8,200	60,300	0	210	1			1-184- 3
65.054-1-11	Brock's Moving & Storage Inc	40,000	28,600	40,000	0	449	1			1-219-10
65.054-1-12	Richards, Steven	44,900	8,200	44,900	0	210	1			1-261-10
65.055-1-1	Claus, Pamela J.	105,000	16,000	105,000	0	210	1			1-176- 9
65.055-1-2	White, Robert Jr.	93,300	16,300	93,300	0	210	1			1-215-10
65.055-1-3	Dominy, Robert C.	84,900	8,200	84,900	0	210	1			1-209- 5
65.055-1-5	Grazioso, Paul E.	86,000	13,100	86,000	0	210	1			1-203-13
65.055-1-6	Derushia, David A. Jr.	122,000	6,300	122,000	0	210	1			1-196- 5
65.055-1-7	Derushia, David A. Jr.		1,500	1,500	0	314	1			
65.055-2-1	Allen, Michael C.	7,700	7,700	7,700	0	314	1			1-205- 3
65.055-2-2	Willard, Samantha	5,700	5,200	5,700	0	312	1			1-261- 8
65.055-2-3	Zuhlsdorf, Sandra L.	91,000	16,000	91,000	0	210	1			1-241- 1
65.055-2-4	Willard, Samantha	78,000	16,000	78,000	0	210	1			1-259- 2
Page Totals	Parcels		37	1,884,500	482,000	1,881,000				

Parcel Id	Name	2015	2016		Res Pct	Prp Cls	O C	R S	T C	Account Nbr
		Total Av	Land Av	Total Av						
65.055-2-5	Bartholomew, Justin-L/CON	45,700	12,200	40,000	0	210	1			1-172-12
65.055-2-6	Pamoja International Cultural, Exchange Inc	8,600	8,600	8,600	0	314	8			1-257- 8
65.056-1-1	Keleher, Timothy J.	22,000	14,500	22,000	0	270	1			1-290-15
65.056-1-2	Oney, Melinda	70,500	6,700	70,500	0	210	1			1-223-14
65.056-1-3	Orologio, Barry (LU).	56,700	16,300	56,700	0	210	1			1-233-13
65.056-1-4	Orologio, Barry	2,000	2,000	2,000	0	314	1			
65.056-1-5	Geandrew, Linda M.	39,900	9,900	39,900	0	210	1			1-205-15
65.056-1-6	Bateman, Rebecca	157,000	15,600	157,000	0	210	1			1-269- 4
65.056-1-7	Hollister, Richard	77,500	7,600	77,500	0	210	1			1-219- 2
65.056-1-8	McDonald, Mary Jane	118,100	17,100	118,100	0	210	1			1-166-13
65.056-1-10	Mitchell, Lawrence J. Jr.	73,000	16,500	76,500	0	210	1			1-241-12
65.056-1-11	Scudder, Melissa L.	45,000	8,200	45,000	0	210	1			1-237-14
65.056-1-12	Jerome, George	73,500	8,200	73,500	0	210	1			1-221- 2
65.056-1-13	Laubscher, Dean	50,900	8,200	77,500	0	210	1			1-226-14
65.056-1-14	Mitchell, Eugene	50,900	16,500	50,900	0	210	1			1-260- 7
65.056-1-15	Hayes, Kim B.	80,000	10,000	80,000	0	210	1			1-169- 2
65.056-1-16	Donah, Clarence Lee	19,400	16,000	19,400	0	210	1			1-256-10
65.056-1-17	Francesa, Humberto B.	81,900	8,500	81,900	0	210	1			1-209- 6
65.056-1-18	Hughes, Gary	86,000	17,700	86,000	0	210	1			1-237- 7
65.056-1-19	Perrigo, Clinton M.	37,800	5,900	37,800	0	210	1			1-202- 1
65.056-1-20	Perrigo, Clinton M.	96,900	16,500	96,900	0	210	1			1-202- 2
65.056-1-21	Barrett-Stark, Susan F.	6,500	6,500	6,500	0	314	1			1-220-13
65.056-1-22	Stark, Joseph	110,200	12,200	110,200	0	210	1			1-274- 7
65.056-1-23	Smith, Michelle	78,800	12,200	78,800	0	210	1			1-292-15
65.056-1-24	Perkins, Patricia	56,700	16,000	56,700	0	210	1			1-185- 8
65.056-1-25	Jerome, Kelly-(LC)	28,500	14,200	28,500	0	270	1			1-250- 5
65.056-1-26	Keyes, Timothy	12,600	12,600	12,600	0	314	1			1-166-12
75.001-2-3.2	Miller, Neal H.	67,700	17,000	67,700	0	210	1			1-292-10
75.001-2-3.3	Merrick, Philip Randy	23,400	23,400	23,400	0	323	1			1-283-8.3
75.001-2-3.4	Kingston, Sylvia	13,700	13,700	13,700	0	314	1			1-283-8.2
75.001-2-3.5	Peria, Kingston Sylvia	13,700	13,700	13,700	0	314	1			1-283- 8.2
75.001-2-3.6	Lawrence, Steven	140,000	18,600	140,000	0	210	1			
75.001-2-3.11	Peria, Kingston Sylvia	220,500	31,200	220,500	0	240	1			1-283-8.2
75.001-2-3.12	Cunningham, Alan	120,800	18,700	120,800	0	210	1			1-283- 8.2
75.001-2-3.13	Davis, Beverly J.	125,000	28,700	125,000	0	240	1			1-283-8.4
75.001-2-3.13/1	Davis, Beverly J.	100	0	100	0	720	1			
75.001-2-4.2	Thomas, Mark J.	26,600	26,600	26,600	0	323	1			1-283- 8.4
Page Totals	Parcels	37	2,338,100	508,000	2,362,500					

Parcel Id	Name	2015	2016		Res Pct	Prp Cls	O C	R S	T C	Account Nbr
		Total Av	Land Av	Total Av						
75.001-2-4.11	Rycroft, Gregory S.	153,000	43,400	153,000	0	280	1			1-283- 8. 1
75.001-2-4.12	Smith, Bruce	40,500	25,000	40,500	0	270	1			
75.001-2-5.12	Smith, David L.	42,900	42,900	42,900	0	322	1			
75.001-2-5.13	Dominy, Charles	45,000	45,000	45,000	0	323	1			
75.001-2-6.1	Kingston, David L.	40,000	17,000	40,000	0	270	1			1-211- 1. 3
75.001-2-6.2	Hewes, Clayton	94,000	19,400	94,000	0	210	1			1-211- 1. 2
75.001-2-7.2	Mcmartin, David	74,800	16,800	74,800	0	210	1			1-211- 1.12
75.001-2-7.13	Shores, Walter C.	185,000	16,800	195,000	0	210	1			
75.001-2-7.121	Wilkinson, Mary E.	113,900	18,700	113,900	0	210	1			
75.001-2-8.2	Bridges, H Styles-(LU) III.	58,000	58,000	58,000	0	322	1			
75.001-2-8.11	Kingston, Jennie (LU)	8,100	8,100	8,100	0	322	1			1-226- 2
75.001-2-8.12	Felt, Kevin	138,700	19,700	138,700	0	210	1			
75.001-2-10.12	Bridges, H Styles-(LU) III.	84,300	77,500	84,300	0	312	1			
75.001-2-10.22	Linn, Theodore	165,900	18,100	165,900	0	210	1			
75.001-2-10.211	Ashlaw, Raymond	97,100	31,800	97,100	0	240	1			
75.001-2-10.212	Arthur, John C.	158,100	17,100	170,100	0	210	1			
75.001-2-11	Butler, Robert	86,100	39,900	86,100	0	210	1			1-180- 2
75.001-2-12.1	Butler, Lawrence J.	86,000	33,900	86,000	0	240	1			1-169- 8
75.001-2-12.2	Matthie, Sarah A.	22,000	18,100	28,000	0	270	1			
75.001-2-13	Jones, Ricky	120,800	18,300	120,800	0	210	1			1-169- 7.13
75.001-2-26	MacKellar, Ian	4,500	4,500	4,500	0	322	1			1-255-13
75.001-2-27	MacKellar, Ian	3,500	3,500	3,500	0	910	1			
75.001-2-28.2	WCT Surveyors	52,500	25,000	52,500	0	484	1			
75.001-2-29	Hurlbut, Andrew	88,500	88,500	88,500	0	120	1			1-211- 1.1
75.001-2-30	Williams, Cheryl L.	83,600	17,200	83,600	0	210	1			
75.001-2-31.21	Mackellar, Ian	59,800	59,800	59,800	0	320	1			
75.001-2-32.1	Kingston, Jennie (LU)	143,800	40,300	143,800	60	240	1			1-226- 1
75.001-2-32.2	Rao, Ronald P.	23,400	23,400	23,400	0	322	1			
75.001-2-34	Rao, Ronald P.	66,100	48,100	66,100	0	312	1			
75.001-2-35	Kingston, Jennie (LU)	19,500	16,800	19,500	0	270	1			
75.001-4-1.2	Aldous, Daniel	500	500	500	0	314	1			
75.001-4-2	Youngs, Timothy	106,000	18,900	106,000	0	210	1			
75.001-4-3.1	Youngs, Timothy	46,000	12,800	46,000	0	312	1			1-169- 7.14
75.001-4-3.2	Youngs, Timothy E.	50,000	16,800	50,000	0	270	1			
75.001-4-4	Tulloch, Michael	12,600	12,600	12,600	0	314	1			1-169- 7.16
75.001-4-5	Tulloch, Gail G.	12,600	12,600	12,600	0	314	1			1-169- 7.15
75.001-4-6	Tulloch, Michael	237,800	17,000	237,800	0	210	1			1-169- 7.17
Page Totals	Parcels	37	2,824,900	1,003,800	2,852,900					

Parcel Id	Name	2015	2016		Res Pct	Prp Cls	O C	R S	T C	Account Nbr
		Total Av	Land Av	Total Av						
75.001-4-7	Tulloch, Michael	12,900	12,900	12,900	0	314	1			1-169- 7.18
75.001-4-8	Norton, Travis M.	4,900	4,900	4,900	0	314	1			1-237- 8
75.001-4-9	Vanbrocklin, Gerald	2,800	2,800	2,800	0	314	1			1-282-14
75.001-4-10.2	Richards, Kevin F.	173,200	27,300	174,500	95	240	1			1-255-11.3
75.001-4-10.11	Pierce, Lee V.	84,400	49,700	84,400	45	240	1			1-255-11. 1
75.001-4-10.12	Hayden, Daniel P.	12,600	12,600	12,600	0	314	1			
75.001-4-12	Felt, Larry	172,000	26,000	172,000	0	240	1			1-168- 5
75.001-4-13.1	Martin, Robert	84,100	19,500	84,100	0	210	1			1-169- 7. 2
75.001-4-14.1	Aldous, Daniel L.	79,000	29,600	79,000	0	210	1			
75.001-4-15	Reilly, Carol Brew	294,000	30,300	294,000	0	240	1			1-185- 2.11
75.001-4-16	Peria, Kingston Sylvia	18,000	18,000	18,000	0	323	1			
75.001-4-17.111	Evans, Mary E.	141,800	18,500	141,800	0	210	1			1-185-02
75.001-4-18.1	Peria, Kingston Sylvia	16,600	16,600	16,600	0	322	1			
75.001-4-19	Peria, Kingston Sylvia	13,300	13,300	13,300	0	314	1			
75.001-4-20.1	Del Rossi, Alison	26,100	15,300	26,100	0	312	1			1-185- 2.31
75.001-4-20.2	Cutler, Kevin	248,000	19,100	248,000	0	210	1			
75.001-4-21	Butler, Lawrence J.	7,800	7,200	7,800	0	312	1			1-185- 2.32
75.001-4-22	Butler, Dawn M.	84,900	18,000	84,900	0	210	1			1-169- 7.12
75.001-4-23	Tulloch, Michael	54,200	54,200	54,200	0	323	1			1-169- 7.11
75.001-4-25	Tulloch, Michael	9,500	9,500	9,500	0	322	1			
75.001-4-26	Butler, Lawrence J.	5,900	5,900	5,900	0	322	1			
75.001-4-27	Olmstead, Mary E.	1,000	1,000	1,000	0	314	1			
75.001-4-28	Curry, Cheryl	75,100	18,300	75,100	0	210	1			
75.001-4-29	Terrance, Joette	41,000	17,200	41,000	0	270	1			
75.002-1-1	Pahler, Jochem	188,200	102,900	188,200	0	240	1			1-250-13
75.002-1-2	Bullwinkel, Matthew	168,000	74,500	243,000	0	240	1			1-209-9
75.002-1-3	Waters Communications Inc	132,500	36,000	132,500	0	515	1			1-267- 2
75.002-1-4	Snyder, Henry	36,200	22,500	36,200	0	210	1			1-233- 2
75.002-1-5	Sheehan, James E.	39,300	39,300	39,300	0	323	1			1-209-10
75.002-1-6	J Y Properties LLC	82,500	28,000	82,500	0	484	1			1-167-10
75.002-1-7	Buffham, Michael	209,700	124,000	209,700	0	113	1			1-233-14
75.002-1-7./1	St. Law Seaway RSA Cell Prtnp	130,000	0	130,000	0	837	6			
75.002-1-8	Buffham, Wesley	148,000	70,000	148,000	0	240	1			1-178-11
75.002-1-10	Zeh, John P. III.	168,000	40,000	168,000	0	472	1			1-295- 3
75.002-1-11	Flint, Christopher	95,600	22,500	95,600	0	210	1			1-268- 9
75.002-1-12.1	Dingsoyr, Sally T.	269,600	145,000	269,600	0	240	1			1-165-12
75.002-1-13	Walker, Brian A.	205,000	56,400	205,000	0	421	1			1-284- 2
Page Totals	Parcels		37	3,535,700	1,208,800	3,612,000				

Parcel Id	Name	2015	2016		Res Pct	Prp Cls	O C	R S	T C	Account Nbr
		Total Av	Land Av	Total Av						
75.002-1-14	Walker, Brian A.	131,200	16,100	137,000	0	210	1			1-289-10
75.002-1-15	Suckow, Linda W.	59,100	25,000	59,200	50	484	1			1-214-10
75.002-1-16	Pahler, Hildegard	21,475	21,475	21,475	0	322	1			1-251- 4
75.002-1-17	Mattimore, Gary F.	229,500	56,800	229,500	0	240	1			1-243- 4
75.002-1-18.21	Grant, Brian T.	131,200	16,800	131,200	0	210	1			
75.002-1-19.1	Pahler, Hildegard	162,800	50,700	162,800	0	240	1			1-251- 5
75.002-1-20	Miller, Gilbert-LU	4,500	4,500	4,500	0	323	1			1-236- 7
75.002-1-21	Miller, Gilbert-LU	178,700	68,000	178,700	0	280	1			1-236- 6
75.002-1-22	Keleher, Tyler J.	73,500	16,400	73,500	0	210	1			1-212- 8
75.002-1-23	Paige, William C.	70,000	17,000	70,000	0	210	1			1-290-3.12
75.002-1-24	Sheehan, James	30,100	30,100	30,100	0	322	1			1-209- 11
75.002-2-1.2	Donovan, Bruce	30,000	17,000	30,000	0	270	1			
75.002-2-1.3	Grant, Bradley K.	96,600	16,600	96,600	0	210	1			
75.002-2-1.4	Raymond, Rob R.	101,300	16,600	101,300	0	210	1			
75.002-2-3	Friedel, Bruce L (LU)	93,500	16,900	93,500	0	210	1			1-255-14. 2
75.002-2-4.12	Pierce, Amy	69,500	17,500	69,500	0	210	1			
75.002-2-4.111	Sharlow, Amy	63,500	17,400	63,500	0	210	1			1-279- 9
75.002-2-4.112	Sullivan, Cynthia	12,700	12,700	12,700	0	314	1			
75.002-2-5.2	Lucier, George W.	28,300	28,300	28,300	0	105	1			
75.002-2-5.11	Fisher, Gregory D.	145,000	37,100	145,500	0	240	1			1-266-13. 1
75.002-2-5.12	Northern New York Network Lib	360,000	60,000	360,000	0	615	8			
75.002-2-6	Grant's Gas & Grocery, LLC	294,000	48,000	294,000	0	486	1			1-269- 2
75.002-2-7	Thew, Spencer	130,000	40,000	130,000	0	449	1			1-284-15
75.002-2-8	Puffer, Justin & Donald	29,000	28,500	29,000	0	331	1			1-279-14
75.002-2-11.11	Hospice of St Lawrence Valley	2,250,000	125,000	2,250,000	0	465	8			1-215- 7. 2
75.002-2-12	Grant Cemetery	17,000	17,000	17,000	0	695	8			8-314-15
75.002-2-13.1	Brooks, Royce	38,200	26,100	38,200	91	270	1			1-215- 7.1
75.002-2-13.2	Brooks, Alan R.	28,000	19,000	28,000	0	270	1			1-215- 7.2
75.002-2-14.2	Locey, Jack	105,000	17,100	105,000	0	210	1			1-215-7.4
75.002-2-14.111	Theisen, Gordon S.	178,500	27,200	178,500	0	210	1			1-215- 7. 3
75.002-2-14.311	Blevins, Paul	29,500	29,500	29,500	0	322	1			
75.002-2-14.312	Theisen, Susan M.	104,000	16,900	107,000	0	220	1			
75.002-2-15.1	Grant, Michael S.	147,000	16,200	147,000	0	210	1			1-286-12
75.002-2-16	Theisen, Susan M.	8,000	8,000	8,000	0	314	1			1-177- 3
75.002-2-17	Theisen, Gordon S.	42,000	18,400	42,000	0	210	1			1-234-11
75.002-2-18	MacKellar, Ian, Rebecca	124,000	40,000	126,000	0	210	1			1-227-11
75.002-2-19	Theisen, Gordon	67,700	18,200	67,700	0	210	1			1-276-12
Page Totals	Parcels	37	5,684,375	1,058,075	5,695,775					

Parcel Id	Name	2015	2016		Res Pct	Prp Cls	O C	R S	T C	Account Nbr
		Total Av	Land Av	Total Av						
75.002-2-23.1	Storms, Marie (LU)	91,400	23,300	91,400	0	210	1			1-243- 8
75.002-2-24	French, April L.	79,900	23,900	79,900	0	210	1			1-213- 4
75.002-2-25.1	Bartlett, John	247,500	60,000	247,500	0	484	1			1-187- 2. 2
75.002-2-26	Webster, Kelly M.	18,000	8,000	18,000	0	270	1			1-187- 2. 1
75.002-2-27.2	Lago, Timothy P.	120,800	16,300	120,800	0	210	1			1-187- 2. 4
75.002-2-28.11	Blanchard, Kip E.	336,000	60,000	336,000	50	411	1			1-187- 2. 3
75.002-2-29	Buffham, Michael J.	4,000	4,000	4,000	0	314	1			1-259- 4
75.002-2-30.1	Stiles, Aaron	75,600	17,000	75,600	0	210	1			1-272- 1
75.002-2-31.1	Maroney, Kevin	110,200	16,600	110,200	0	210	1			1-271-15. 1
75.002-2-33	Blanchard, Kip	28,900	28,900	28,900	0	330	1			1-269- 3
75.002-2-34	Pena, William	28,000	28,000	28,000	0	330	1			
75.002-2-35	Paradis, David	150,200	40,000	150,200	0	483	1			1-273-10
75.002-2-36	Slayko, Edward	45,800	31,000	45,800	0	484	1			1-273-11
75.002-2-37	Sovie, John	360,000	131,200	280,000	0	431	1			1-266-14. 2
75.002-2-38	Phillips, Michael J.	103,400	22,600	103,400	0	210	1			1-242-11
75.002-2-39	Barstow Realty Co Inc	146,500	35,000	146,500	0	465	1			1-169-10
75.002-2-40	Parcell, John C. IV.	164,500	23,500	164,500	0	210	1			1-266-13. 2
75.002-2-41	Pierce, Benjamin Jay	84,000	16,000	84,000	0	210	1			1-255-12
75.002-2-42.2	Hall, Thomas	35,500	17,400	35,500	0	270	1			1-255-14.2
75.002-2-42.112	Pierce, Benjamin Jay	12,600	12,600	12,600	0	314	1			
75.002-2-43	Ramsey, Robert	31,600	16,100	31,600	0	270	1			1-187- 2.4
75.002-2-44.2	Remington, Phillip M.	78,200	17,000	78,200	0	210	1			
75.002-2-44.121	Grant, Kenneth W.	239,000	102,100	239,000	0	240	1			
75.002-2-45.11	Buffham, Michael	58,000	30,000	58,000	0	484	1			1-271-15. 2
75.002-2-46	Brewer, Rick W.	74,800	74,800	74,800	0	323	1			1-255-14.1
75.002-2-47	Pierce, Robert B.	177,600	18,600	177,600	0	210	1			
75.002-2-48	Pierce, Dewey P.	3,200	3,200	3,200	0	314	1			
75.002-3-1.1	Smilgin, Gerald J.	155,900	21,400	155,900	0	210	1			
75.002-3-2	VanBrocklin-Poulson, Valerie	88,000	19,900	88,000	0	210	1			
75.002-3-4	Dominy, Timothy	16,500	16,500	16,500	0	323	1			1-193- 8
75.003-2-2	Ormsby, Anthony W.	201,100	64,000	201,100	0	240	1			1-232- 7
75.003-2-2./1	Sprint Nextel IndpdntWireless1	44,500	0	44,500	0	837	1			
75.003-2-3.1	Durham, James	94,500	23,000	94,500	0	230	1			1-253-14.1
75.003-2-4.1	Bisonette, Gail-LU	50,900	22,900	50,900	0	210	1			1-254- 2.1
75.003-2-5	Thew, Spencer	84,000	84,000	84,000	0	323	1			1-279-10
75.003-2-6	JAAAM, LLC	38,000	38,000	38,000	0	314	1			1-248-11
75.003-2-7	Thew, Spencer F.	68,500	30,000	68,500	0	483	1			1-279-11

Parcel Id	Name	2015	2016		Res Pct	Prp Cls	O C	R S	T C	Account Nbr
		Total Av	Land Av	Total Av						
75.003-2-8.1	Thew, Spencer F.	160,500	55,000	160,500	0	465	1			1-279-12
75.003-2-8.2	Thew, Spencer	540,000	50,000	540,000	0	465	1			
75.003-2-9.1	Hurlbut, Andrew	93,900	93,900	93,900	0	105	1			1-165- 9
75.003-2-9.2	Thew, Spencer F.	12,000	12,000	12,000	0	322	1			
75.003-2-10.1	Adon Farms Real Estate Ptship	4,200	3,200	4,200	0	312	1			
75.003-2-11	Durocher, Arthur	131,100	42,000	131,100	0	240	1			1-194-12
75.003-2-12	Durham, James V.	14,100	14,100	14,100	0	314	1			1-291- 5.13
75.004-1-1	Maroney, Thomas J.	80,400	8,100	80,400	0	210	1			1-175- 1
75.004-1-2	Maroney, Timothy J	86,100	8,000	86,100	0	210	1			1-278- 5
75.004-1-3	Cournoyer, John	400	400	400	0	314	1			1-208- 6
75.004-1-5	TeRiele, James R.	69,800	17,300	69,800	0	210	1			1-274- 4
75.004-1-6.2	Douglass, Stephen Jr.	23,400	21,300	23,400	0	270	1			1-284-12.2
75.004-1-6.11	Deon, Daniel J.	29,900	21,500	29,900	0	210	1			1-284-12
75.004-1-6.121	Svoboda, James A.	288,800	19,700	288,800	0	210	1			
75.004-1-6.122	Svoboda, James	66,000	66,000	66,000	0	322	1			
75.004-1-7.1	Morgan, Eleanor	181,100	50,800	181,100	80	240	1			1-192- 9. 2
75.004-1-7.2	Morgan, Eleanor M.	175,100	16,800	175,100	0	210	1			1-192- 9.22
75.004-1-8	Frary, Rodney (LU)	95,000	19,500	95,000	0	210	1			1-192- 9.1
75.004-1-9.1	Suckow, David K.	152,200	56,900	152,200	0	240	1			1-185-10
75.004-1-11	Robertson, Mark	112,500	13,500	112,500	0	210	1			1-237- 6
75.004-1-12	Snyder, Russell P. Jr.	67,200	13,100	67,200	0	210	1			1-280-11
75.004-1-14	Harrigan, Brian M.	129,800	41,700	129,800	90	240	1			1-206- 2
75.004-1-15	Perry, Richard	116,100	16,000	116,100	0	210	1			1-263- 3
75.004-1-16	Maroney, John	70,000	30,000	70,000	0	441	1			1-181-12
75.004-1-17	Thompson, Wayne	92,500	84,500	92,500	0	113	1			1-280-10
75.004-1-18	Thompson, Wayne	2,300	2,300	2,300	0	323	1			1-280- 9
75.004-1-19.2	Thompson, Wayne	113,900	17,000	113,900	0	210	1			1-280-12.12
75.004-1-19.11	Thompson, Wayne	43,600	43,600	43,600	0	105	1			1-280-12.11
75.004-1-19.12	Laing, Clifford	30,000	30,000	30,000	0	322	1			
75.004-1-20	Brainard, Merrill	110,200	16,000	110,200	0	210	1			1-175- 8
75.004-1-21	Dunn, Michael	149,600	48,000	149,600	75	240	1			1-254-15
75.004-1-22.11	Sovie, John B.	595,000	119,700	595,000	0	240	1			1-273- 3.1
75.004-1-26.1	North Woods Properties Inc	8,800	8,800	8,800	0	323	1			1-257-14
75.004-1-27.2	Stevens, Edward K. II.	98,000	36,200	98,000	0	210	1			
75.004-1-27.11	Thew, Spencer F.	32,900	32,900	32,900	0	323	1			1-280-13
75.004-1-27.12	Thew, Spencer F.	9,400	9,400	9,400	0	314	1			1-280-13.12
75.004-1-28.1	Jackson, John G. Jr.	174,600	25,400	174,600	0	210	1			1-266-14. 1

Parcel Id	Name	2015	2016		Res Pct	Prp Cls	O C	R S	T C	Account Nbr
		Total Av	Land Av	Total Av						
75.004-1-28.2	Stevens, Edward	118,000	28,000	118,000	0	240	1			
75.004-1-29	Thew, Spencer F.	2,000	2,000	2,000	0	323	1			1-187- 3
75.004-1-30	CSX Transportation Inc	2,156,300	426,100	2,156,300	0	842	7			
75.004-1-31.2	Kirka, James	109,700	27,800	109,700	0	210	1			1-291-5.2
75.004-1-31.11	Thew, Spencer F.	59,500	59,500	59,500	0	323	1			1-291-5.1
75.004-1-31.12	Adon Farms Real Estate Ptship	52,700	52,700	52,700	0	322	1			1-291- 5.12
75.004-1-32	Thew, Spencer F.	79,200	79,200	79,200	0	323	1			1-163- 3.22
75.004-1-34.2	Charleson, David	175,000	45,000	175,000	0	455	1			
75.004-1-34.13	Adon Farms Real Estate Ptship	23,500	23,500	23,500	0	322	1			
75.004-1-34.15	Adon Farms Real Estate Ptship	17,100	17,100	17,100	0	322	1			
75.004-1-34.16	Adon Farms Real Estate Ptship	13,800	13,800	13,800	0	314	1			
75.004-1-34.111	Filiatrault, Jerry	130,100	26,600	130,100	0	210	1			1-255- 5
75.004-1-34.112	Adon Farms Real Estate Ptship	16,800	16,800	16,800	0	322	1			
75.004-1-35.2	Lennon, Peggy	71,400	22,700	71,400	0	210	1			1-165- 6. 1
75.004-1-35.12	Alacantha, Leonor	64,600	26,500	64,600	0	210	1			
75.004-1-35.111	Smith, Michael S.	18,400	18,400	18,400	0	323	1			1-165- 6. 2
75.004-1-35.112	Smith, Michael S.	101,400	67,900	101,400	0	312	1			
75.004-1-36	Ames, John B (Estate)	21,000	16,800	21,000	0	270	1			1-165- 8
75.004-1-37	McCuen, Roy E.	23,000	16,500	38,700	0	270	1			1-293-14
75.004-1-38.11	Brewer, Rick W.	172,000	77,000	172,000	0	240	1			1-255-15
75.004-1-38.12	Smith, Michael	28,500	28,500	28,500	0	322	1			
75.004-1-39.1	Smith, Michael S.	343,000	50,000	343,000	25	472	1			1-163- 3. 1
75.004-1-39.2	Smith, Michael	16,400	16,400	16,400	0	105	1			1-163- 2
75.004-1-41.1	Maroney, Thomas J.	18,900	7,900	18,900	0	312	1			1-234-15
75.004-1-41.2	Maroney, John (LU)	160,000	86,500	160,000	0	240	1			
75.004-1-41.3	Maroney, Timothy	23,700	14,900	23,700	0	312	1			
75.004-1-42	House, Stephen	89,500	23,500	89,500	0	230	1			1-212-7.2
75.004-1-43	Cunningham, Michael J.	130,700	22,500	130,700	0	210	1			1-212-7.1
75.004-1-44	Stevens, Edward	7,500	7,500	7,500	0	323	1			1-256- 1
75.004-1-45	Norquest, Thomas	85,000	28,000	85,000	0	240	1			1-163- 3.21
75.004-1-46	Thew, Spencer	1,400	1,400	1,400	0	323	1			
75.004-1-47	CSX Transportation Inc	122,700	96,600	122,700	0	842	7			
75.004-1-48	Friedel, Kenneth Jr.	84,000	16,400	84,000	0	210	1			1-204- 4.1
75.004-1-49	North Woods Properties Inc	71,800	70,800	71,800	0	312	1			
75.004-1-50	Adon Farms Real Estate Ptship	32,900	32,900	32,900	0	322	1			
76.001-1-2	Morse, Donald Jr.	4,500	4,500	4,500	0	910	1			1-255- 9
76.001-1-3.1	Pahler, Jochem	52,000	52,000	52,000	0	323	1			1-250-11
Page Totals	Parcels		37	4,698,000	1,624,200	4,713,700				

Parcel Id	Name	2015	2016		Res Pct	Prp Cls	O C	R S	T C	Account Nbr
		Total Av	Land Av	Total Av						
76.001-1-4	Rivers, Karen S.	61,500	31,000	61,500	0	240	1			1-193-15
76.001-1-5	Grewal, Bianca K.	1,500	1,500	1,500	0	910	1			1-210-13
76.001-1-6	St Lawrence County, (Scott)	1,900	1,900	1,900	0	910	1			1-268-10
76.001-1-7	Chase, Marshall L.	38,000	7,000	38,000	0	270	1			1-184- 5
76.001-1-8	Scott, Glenn E. Jr.	68,000	17,000	68,000	0	210	1			1-268-11. 2
76.001-1-9.1	Scott, Jennie	121,400	16,800	121,400	0	210	1			1-268-12
76.001-1-10	Perkins, Wales E. Jr.	29,900	12,000	79,000	0	210	1			1-295- 4
76.001-1-11.2	Shanty, Joanne	84,000	17,000	84,000	0	210	1			
76.001-1-11.121	Scott, Glenn E. Jr.	37,000	27,200	37,000	0	120	1			
76.001-1-11.122	LaFave, Joshua J.	138,000	17,000	138,000	0	210	1			
76.001-1-13	Theisen, Gordon S.	49,400	7,700	49,400	0	210	1			1-227- 7
76.001-1-14	Hourihan, James	29,900	7,900	29,900	0	210	1			1-220- 3
76.001-1-15.1	Stone, Lisa M.	80,300	11,900	85,000	0	210	1			1-220- 8.1
76.001-1-15.22	Weller, Timothy	140,500	17,400	140,500	0	210	1			
76.001-1-15.212	Hourihan, James	3,700	3,700	3,700	0	314	1			
76.001-1-16	Demarest, David	146,200	19,700	182,500	0	210	1			1-187- 5
76.001-1-17	Sackett, Richard G. Jr.	225,600	118,000	225,600	0	240	1			1-266- 8
76.001-1-20.1	Gilbert, Timothy G.	89,200	16,600	89,200	0	210	1			1-280- 2
76.001-1-21.1	Mesibov, Donald	279,800	19,500	279,800	0	210	1			1-280- 5
76.001-1-21.21	Cornett, Mark	161,700	68,000	161,700	0	240	1			
76.001-1-21.22	Cornett, Mark	11,900	11,900	11,900	0	314	1			
76.001-1-22	Huntley, Brian T.	160,000	18,400	160,000	0	210	1			1-287-13
76.001-1-26	Glazier, John A.	17,500	17,500	17,500	0	323	1			1-250-14
76.001-1-28	Martin, Leon A. Jr.	23,800	23,800	23,800	0	312	1			1-222- 9
76.001-1-29	Glazier, John A.	7,300	7,300	7,300	0	323	1			1-251- 1
76.001-1-30	Glazier, John A.	23,000	23,000	23,000	0	330	1			1-250-15
76.001-1-31.1	Rivers, Timothy A.	16,000	16,000	16,000	0	314	1			1-251- 7
76.001-1-31.2	Glazier John A	31,900	31,900	31,900	0	330	1			
76.001-1-32	Glazier John A	409,000	6,800	409,000	0	710	1			1-250-12
76.001-1-33.11	Cummings, Douglas	172,700	46,100	172,700	96	240	1			1-204-15
76.001-1-33.12	Maitland's Hardwood & TileLLC	92,000	50,000	92,000	0	485	1			
76.001-1-34.2	Smith, Stanley (Estate).	60,000	26,400	60,000	0	431	1			1-205- 1.2
76.001-1-34.3	Smith, Stanley (Estate).	7,900	7,900	7,900	0	330	1			1-205- 1.3
76.001-1-35	Clarkson, Thomas (Estate)	1,600	1,600	1,600	0	314	1			
76.001-1-36	Pickert, Amelia	1,800	1,800	1,800	0	314	1			
76.001-1-37	Danner, Bruce D.	233,500	19,800	233,500	0	215	1			
76.001-1-38	Francom, Jeffrey	1,000	1,000	1,000	0	314	1			

Parcel Id	Name	2015	2016		Res Pct	Prp Cls	O C	R S	T C	Account Nbr
		Total Av	Land Av	Total Av						
76.001-1-39	Theobald, Irene	126,000	48,000	126,000	0	240	1			1-220- 8.2
76.001-1-40	Stone, John S.	45,000	45,000	45,000	0	322	1			
76.001-1-41	McKay, Charles L.	155,000	20,900	157,400	0	210	1			
76.001-1-42	Weller, Timothy	15,900	15,900	15,900	0	314	1			
76.001-2-2	Lillie, David	179,200	16,800	179,200	0	210	1			1-276- 8
76.001-2-3.2	Denis, Scott J.	126,000	17,000	126,000	0	210	1			1-257- 1.2
76.001-2-3.13	Daniels, Ryan	10,000	10,000	10,000	0	314	1			
76.001-2-3.31	Daniels, Kenneth (LU).	251,500	44,300	248,000	54	280	1			1-257- 1.3
76.001-2-3.32	Cowen, Christopher	287,700	17,000	287,700	0	210	1			
76.001-2-3.111	Furnia, Elizabeth	101,300	18,700	101,300	0	210	1			1-257- 1. 1
76.001-2-4.11	Collins, Michael J.	79,500	79,500	79,500	0	320	1			1-187-13
76.001-2-4.12	Meyers, John	154,000	20,100	154,000	0	210	1			
76.001-2-5.11	Hayes, Jane	15,100	15,100	15,100	0	314	1			1-268-12
76.001-2-5.12	Healey, Dale	110,200	56,000	120,200	0	240	1			
76.001-2-5.13	Healey Land Trust, David P.	38,900	38,300	38,900	0	312	1			
76.001-2-6.1	Kingsley, Allen	99,000	34,600	99,000	0	240	1			1-191- 1
76.001-2-7	Keleher, Jeremie	74,600	16,800	74,600	0	210	1			1-190- 7
76.001-2-8	Betrus, Anthony	149,100	16,700	149,100	0	210	1			1-267-14
76.001-2-9	Wilbur, Patrick F.	160,000	13,100	161,500	0	210	1			1-180-13
76.001-2-10.1	Meyer, Robert	246,800	32,000	246,800	0	210	1			1-215- 1. 3
76.001-2-10.2	Aldrich, Gregory	89,100	17,000	89,100	0	210	1			1-215- 1. 2
76.001-2-10.31	McBroom, Samuel E.	67,200	16,000	56,100	0	210	1			1-215-1.11
76.001-2-10.32	Judware, John-L/C	58,900	17,200	58,900	0	210	1			1.215-1.12
76.001-2-10.33	Aldrich, Gregory	14,600	14,600	14,600	0	322	1			1-215- 1. 4
76.001-2-11.1	Barclay, Claude C.	142,200	75,900	142,200	0	240	1			1-168-11
76.001-2-11.2	Wilbur, Patrick F.	3,000	2,500	3,000	0	312	1			
76.001-2-13.1	Henry, William W.	85,600	16,600	85,600	0	210	1			1-204- 9
76.001-2-14.1	Seibert, Daniel J.	85,200	26,600	106,600	0	215	1			1-240- 3
76.001-2-15.1	Theodore, James C.	175,400	64,900	175,400	0	240	1			1-169- 9
76.001-2-16	Dougan, Timothy	2,500	2,500	2,500	0	323	1			1-258-14
76.001-2-17.1	Sharpe, Rhonda	80,000	19,300	80,000	0	210	1			1-258-13.1
76.001-2-17.2	Dougan, Timothy	176,900	26,800	176,900	0	240	1			1-258-13.2
76.001-2-18.1	Bray, David	231,000	40,500	231,000	0	240	1			1-175-11
76.001-2-19	Scott, James	131,200	29,700	131,200	0	240	1			1-283- 5
76.001-2-20.2	Mackey, Dennis	136,500	17,000	136,500	0	210	1			1-283- 2. 2
76.001-2-20.3	Bray, David	19,700	19,700	19,700	0	314	1			1-283- 2.3
76.001-2-20.11	MacArthur, John	97,100	17,800	97,100	0	210	1			1-283- 2. 1

Parcel Id	Name	2015	2016		Res Pct	Prp Cls	O C	R S	T C	Account Nbr
		Total Av	Land Av	Total Av						
76.001-2-20.121	Sekelj, Gasper	218,900	18,500	218,900	0	210	1			
76.001-2-20.122	Lufkin, Thomas C.	263,000	17,100	263,000	0	210	1			
76.001-2-22.2	Van Blommestein, Jeremy J.	204,800	19,800	204,800	0	210	1			1-275-14. 2
76.001-2-22.11	Stoneking, Jerry	19,400	19,400	19,400	0	314	1			1-275-14. 1
76.001-2-22.12	Wells, David	257,200	28,000	257,200	0	240	1			
76.001-2-23.1	Wells, Jane Baran	154,200	16,300	154,200	0	210	1			1-256- 7
76.001-2-24.12	Wells, David J.	25,000	23,600	25,000	0	312	1			
76.001-2-24.111	Richards, Raymond C.	89,100	35,000	89,100	0	240	1			1-222- 7
76.001-2-24.112	Richards, Joshua	131,200	17,000	131,200	0	210	1			
76.001-2-25	Time Warner Cable NE, LLC	200,700	42,500	200,700	0	835	6			6-296- 1
76.001-2-26	Reid, Melvina (Estate)	48,000	16,100	48,000	0	210	1			1-261- 1
76.001-2-27	Jenks, Gerald Jr.	3,700	3,700	3,700	0	910	1			1-187-12
76.001-2-28	Thompson, Winfred	131,100	19,000	131,100	0	210	1			1-257- 1. 2
76.001-2-29.2	Mullen, John K.	200,000	17,600	200,000	0	210	1			
76.001-2-30.1	Perkins, William J.	44,900	38,000	44,900	0	910	1			1-280- 6
76.001-2-31	Buchanan, Linda H.	10,000	10,000	10,000	0	323	1			1-276- 9
76.001-2-33	Bjelobrck, Matthew D.	4,100	4,100	4,100	0	314	1			1-197-15
76.001-2-34	Glaude, Patricia H.	6,000	6,000	6,000	0	323	1			1-212-10
76.001-2-36	Pierce, Peggy J.	2,700	2,700	2,700	0	314	1			1-234-14
76.001-2-38.1	Buchanan, Linda	187,400	18,000	187,400	0	210	1			
76.001-2-38.2	Buchanan, Linda	126,000	17,200	126,000	0	210	1			
76.001-2-39	Collins, Michael J.	127,000	17,700	127,000	0	210	1			
76.001-2-40	Patterson, Gerald	140,700	20,000	140,700	0	210	1			
76.001-2-43	Haggett, April (LU) M.	1,000	1,000	1,000	0	323	1			
76.001-2-45	Sackett, Richard G.	6,300	6,300	6,300	0	910	1			1-266- 9
76.001-2-46	Desmond, Laura	94,200	26,400	94,200	98	240	1			1-180-15
76.001-2-47	Murray, Julie	94,500	25,300	94,500	0	240	1			1-232-15
76.001-3-4.1	Lennox, David	165,500	48,800	175,500	94	240	1			1-212-11.2
76.001-3-4.2	Collins, Sue Marie	80,000	21,800	80,000	0	210	1			
76.001-3-5	Gilbo, Sue	29,400	18,500	30,400	0	270	1			
76.001-3-6	Bristol, Jeffrey	83,000	18,500	83,000	0	210	1			1-210-12.12
76.001-3-7	Thompson, Keith-LU	39,500	17,000	39,500	0	270	1			1-210-12. 2
76.001-3-8	Turnbull, Alasdair	161,000	45,300	163,000	0	240	1			
76.001-3-9.1	Cobb, Theodore C.	99,800	22,700	99,800	0	210	1			
76.001-3-9.2	Cobb, Theodore C. Estate.	55,100	16,500	55,100	0	210	1			
76.001-3-10	Narrow-Lapoint, Sara	60,900	23,100	60,900	0	210	1			
76.001-3-11	Narrow-Lapoint, Sara	2,900	2,900	2,900	0	314	1			
Page Totals	Parcels		37	3,568,200	721,400	3,581,200				

Parcel Id	Name	2015	2016		Res Pct	Prp Cls	O C	R S	T C	Account Nbr
		Total Av	Land Av	Total Av						
76.001-3-12.1	Chambers, James	40,000	18,600	40,000	0	270	1			1-210-12.3
76.001-3-12.2	Chambers, James	32,500	16,700	32,500	0	270	1			
76.001-3-13	Weller, Kevin J.	5,000	5,000	5,000	0	314	1			
76.001-3-14.2	Sears, Edward	109,700	20,000	109,700	0	210	1			
76.001-3-14.12	Matott, Kyle R.	105,000	23,900	105,000	0	210	1			
76.001-3-14.112	Sears, Edward	16,800	16,800	16,800	0	314	1			
76.001-3-16.1	Francom, Jeffrey	208,600	23,700	208,600	0	210	1			
76.002-1-1.1	Robar, Frederick D. Jr.	57,800	12,000	57,800	0	210	1			1-241- 6
76.002-1-2	Casey, Patrick W.	7,700	7,700	7,700	0	311	1			1-222-10
76.002-1-3	Casey, Patrick W.	22,000	22,000	22,000	0	323	1			1-182- 8
76.002-1-4.1	Casey, Patrick W.	31,600	31,600	31,600	0	323	1			1-182- 9.1
76.002-1-4.2	Casey, Richard	77,000	17,900	77,000	0	210	1			1-182-9.2
76.002-1-5	Raynis, Susan A.	164,000	16,400	164,000	0	210	1			1-248- 2
76.002-1-6	Robinson, Steven P.	173,000	17,500	173,000	0	210	1			1-183-11
76.002-1-7.21	Peploski, James	128,300	28,700	128,300	0	240	1			1-208-12. 2
76.002-1-7.31	Greer, Chad E.	105,000	18,500	105,000	0	210	1			
76.002-1-7.32	Greer, Chad & Anna	25,100	12,500	25,100	0	312	1			
76.002-1-7.111	Travis, Betsy L.	121,500	17,200	121,500	0	210	1			1-208-12.11
76.002-1-7.113	Greer, Chad E.	8,800	8,800	8,800	0	314	1			
76.002-1-8	Bruno, Jason A.	68,300	68,300	68,300	0	322	1			1-221-11
76.002-1-9	Rice, Bonita M.	178,500	19,200	178,500	0	210	1			1-205-10
76.002-1-10.2	Ewy, Robert G.	118,600	17,000	118,600	0	210	1			
76.002-1-10.3	Smith, David A.	124,400	17,000	124,400	0	210	1			
76.002-1-10.11	Ernst Living Trust, Frederick Trustee.	178,500	80,600	178,500	0	240	1			1-195-13
76.002-1-11.12	Stone, Thomas B.	14,000	14,000	14,000	0	322	1			
76.002-1-11.31	White, Matthew P.	24,500	24,500	24,500	0	314	1			
76.002-1-11.111	Williams, Dennis J.	19,500	19,500	19,500	0	323	1			1-205-13
76.002-1-11.112	Acker, David	288,000	65,700	288,000	0	240	1			
76.002-1-12	Fink, Kyle E.	132,500	16,000	132,500	0	210	1			1-253- 4
76.002-1-13.1	Loucks, Paul A.	108,000	20,500	108,000	0	210	1			1-263- 7
76.002-1-14.21	Jerry/Platte Trust	3,900	3,900	3,900	0	910	1			1-182-3.21
76.002-1-15.11	Jerry/Platte Trust	236,100	70,700	236,100	80	240	1			1-182- 4
76.002-1-16	Welch, John	103,400	16,700	103,400	0	210	1			1-191-15
76.002-1-17	Stone, Peter	179,000	32,000	179,000	0	240	1			1-278- 8
76.002-1-19.2	Maki, Alfred	183,800	16,600	183,800	0	210	1			1-278-7.12
76.002-1-19.31	Maki, Alfred W.	16,000	16,000	16,000	0	322	1			1-278- 7.11
76.002-1-19.51	Thompson, John H.	164,100	28,300	164,100	0	210	1			
Page Totals	Parcels		37	3,580,500	882,000	3,580,500				

Parcel Id	Name	2015	2016		Res Pct	Prp Cls	O C	R S	T C	Account Nbr
		Total Av	Land Av	Total Av						
76.002-1-20.1	Cole, Roger	98,700	27,300	98,700	99	240	1			1-278- 7. 2
76.002-1-21	Casey, William P.	14,900	8,500	14,900	0	270	1			1-216-10
76.002-1-22	Randall, Steven	92,300	31,500	92,300	0	240	1			1-258-12
76.002-1-23	Godreau, Susan E.	103,400	24,000	103,400	0	210	1			1-232- 2
76.002-1-24	Anderson, Randall E.	37,500	8,400	37,500	0	210	1			1-171- 5
76.002-1-25	Ober, Janet L.	49,500	19,500	49,500	0	210	1			1-285- 1
76.002-1-26	Taylor, Richard R.	99,800	16,000	99,800	0	210	1			1-253- 3
76.002-1-27	Hayes, Steven	103,200	17,000	103,200	0	210	1			1-216- 6
76.002-1-28.2	M.S. Compeau Inc	117,000	20,000	117,000	0	210	1			
76.002-1-28.11	Robillard, Anne M.	22,000	22,000	22,000	0	314	1			1-216- 8
76.002-1-28.12	Schwob, Timothy	204,800	38,100	204,800	0	240	1			
76.002-1-29	Robillard, Anne M.	148,600	29,300	148,600	0	240	1			1-216- 7
76.002-1-31	Runge, Cynthia Howe	131,200	28,900	131,200	0	240	1			1-220-10
76.002-1-32	Smith, Spurgeon S.	12,900	12,900	12,900	0	321	1			1-196- 8
76.002-1-33	Smith, Spurgeon S.	288,000	81,600	288,000	0	240	1			1-196- 7
76.002-1-34.1	Kelly, Lauris	38,300	38,300	38,300	0	322	1			1-226-11
76.002-1-34.2	Kelly, Lauris	134,900	19,800	134,900	0	210	1			
76.002-1-34.3	Collins, William E.	219,400	31,000	233,000	0	240	1			
76.002-1-36	MacGregor, Thomas J.	47,200	15,600	47,200	0	210	1			1-233- 1
76.002-1-38	Boslet, Sally (LU) J.	95,400	36,000	96,900	74	240	1			1-283- 3
76.002-1-39	Lucas, Andrew L.	67,000	10,500	67,000	0	210	1			1-227- 6
76.002-1-40.11	Lewis, Michael	231,500	40,000	231,500	0	210	1			1-181-2.1
76.002-1-40.12	Hayes, Elizabeth W.	18,800	18,800	18,800	0	314	1			
76.002-1-40.22	Robar, Frederick D. Jr.	115,500	17,800	115,500	0	210	1			
76.002-1-40.31	Hitchman, Richard D.	12,600	12,600	12,600	0	314	1			1-181-2.3
76.002-1-40.32	Shumway, William	225,800	16,900	225,800	0	210	1			
76.002-1-40.212	Assoc Of The North Country, United Cerebral	141,800	16,900	141,800	0	210	8			
76.002-1-40.213	Spriggs, Shawn P.	260,000	16,900	260,000	0	210	1			
76.002-1-41.1	Lashomb, Elizabeth W.	105,000	18,300	105,000	0	210	1			1-275-13. 1
76.002-1-42.1	Hayes, Charles (LU)	97,100	18,600	97,100	0	210	1			1-215-14
76.002-1-43.1	Cameron, Joshua J.	147,000	18,500	147,000	0	210	1			1-275-13. 2
76.002-1-44.1	Stone, Richard	63,000	19,200	64,500	0	210	1			1-275-11
76.002-1-45	Pamoja International Cultural, Exchange Inc	14,900	14,900	14,900	0	314	8			1-272- 8
76.002-1-46	Casey, Patrick W.	5,500	5,500	5,500	0	314	1			1-204- 2
76.002-1-48	Stoian, Alexandru	295,000	48,900	295,000	0	240	1			1-234-13. 1
76.002-1-50	Runge, Cynthia Howe	17,800	17,800	17,800	0	314	1			1-214- 7
76.002-1-51	Tompkins, Donald L.	173,200	22,300	173,200	0	210	1			1-267-11.3
Page Totals	Parcels		37	4,050,500	860,100	4,067,100				

Parcel Id	Name	2015	2016		Res Pct	Prp Cls	O C	R S	T C	Account Nbr
		Total Av	Land Av	Total Av						
76.002-1-52	Stone, Thomas B.	147,000	23,000	147,000	0	210	1			1-267-11. 1
76.002-1-54	Sanjule Cemetery	15,000	15,000	15,000	0	695	8			
76.002-1-55	Scanlon, Lawrence	231,000	22,100	231,000	0	210	1			
76.002-1-56	LaPierre Management LLC	9,200	9,200	9,200	0	314	1			1-195-14
76.002-1-57	LaPierre Management LLC	93,200	20,300	93,200	0	220	1			
76.002-1-59	Robar, Frederick D. Sr.	168,700	59,600	168,700	0	240	1			1-181-2.2
76.002-1-60	Hitchman, Richard D.	246,800	25,200	248,800	0	240	1			
76.002-2-1	Garfield Cemetery	52,000	47,500	52,000	0	695	8			8-314-14
76.002-2-2.1	Hoose, Gary	282,500	89,000	282,500	0	465	1			1-283-14
76.002-2-4	Parks, Ira W.	1,200	1,200	1,200	0	314	1			1-285- 3
76.002-2-5.11	Garfield, Elaine	75,900	44,000	75,900	0	210	1			1-205-11.1
76.002-2-5.12	Belyea, Robert	9,600	7,200	9,600	0	312	1			
76.002-2-6	Garfield, James	24,500	16,500	24,500	0	270	1			1-205-12
76.002-2-7	Vivlamore, William	16,900	9,700	16,900	0	312	1			1-287-10
76.002-2-8	Nazarene Church	1,200,500	186,400	1,200,500	0	620	8			1-183- 8
76.002-2-9	Easter, Stephen	168,400	16,000	168,400	0	210	1			1-198- 9
76.002-2-11.1	Belyea, Robert	110,200	16,900	110,200	0	210	1			1-171- 2
76.002-2-13	Treanor, James	81,400	7,300	81,400	0	210	1			1-249-12
76.002-2-14	Kingsley, Rebecca Jean	50,800	7,300	50,800	0	210	1			1-234-10
76.002-2-15	Briggs, Kim M.	131,200	14,600	131,200	0	210	1			1-196-12
76.002-2-16	Hinman, Scott	102,900	15,000	104,000	0	210	1			1-217-15
76.002-2-17	Conrad, Dennis	131,200	14,800	131,200	0	210	1			1-211- 9
76.002-2-18	LaPierre Management LLC	120,800	16,000	120,800	0	210	1			1-175-13
76.002-2-19	Hinman, Scott	16,000	14,000	16,000	0	312	1			1-188-10.2
76.002-2-21.11	Hassett, James	96,600	27,400	98,100	92	240	1			
76.002-2-22	Gaines, William H.	183,800	17,400	183,800	0	210	1			1-224-13
76.002-2-23	Theodore, Chris	178,500	16,700	178,500	0	210	1			1-279- 7
76.002-2-24	Weaver, William F.	19,100	16,200	19,100	0	312	1			1-213- 3
76.002-2-25.2	Coates, Nikki D.	129,200	27,700	129,200	0	240	1			1-211-5.1
76.002-2-27	Williams, James R.	89,800	7,500	89,800	0	210	1			1-269- 6
76.002-2-28.111	Goodnow, Mark	152,200	16,500	152,200	0	210	1			1-221-8.1
76.002-2-29.1	Fetcie, Lawrence M.	88,500	16,200	88,500	0	210	1			1-177- 4
76.002-2-30.1	Widmann, Charles R.	78,800	19,900	78,800	0	210	1			1-168-10
76.002-2-30.2	Rutley, Charles A.	76,000	76,000	76,000	0	720	1			
76.002-2-32	Egerer, Kathleen Widmann	64,700	64,700	64,700	0	322	W 1			1-168- 8
76.002-2-33	Rosenthal, Marilyn	188,500	29,700	188,500	0	210	1			1-184- 2
76.002-2-34	Rosenquist, Michael	48,000	48,000	48,000	0	105	W 1			1-278-12
Page Totals	Parcels		37	4,880,600	1,081,700	4,885,200				

Parcel Id	Name	2015	2016		Res Pct	Prp Cls	O C	R S	T C	Account Nbr
		Total Av	Land Av	Total Av						
76.002-2-35.1	Colby, Herbert	131,200	16,200	131,200	0	210	1			1-235- 2
76.002-2-36	Manor, Lawrence -LU	157,500	16,000	157,500	0	210	1			1-237- 2
76.002-2-37	Miller, Enrico	147,000	10,700	147,000	0	210	1			1-234- 1
76.002-2-38.2	Matthias, Nitaya	175,500	33,400	175,500	0	240	W 1			
76.002-2-38.11	Dinan, Michael D.	178,000	40,400	178,000	0	210	W 1			1-263- 9
76.002-2-39	Howard, Carol	6,500	6,400	6,500	0	312	1			1-220- 9
76.002-2-40	New York State D.O.T.	150,000	98,100	150,000	0	651	8			8-302-12
76.002-2-41.11	St Law Co Health Initiative	150,000	34,200	150,000	0	465	8			1-177- 7
76.002-2-44.2	Albano, Louis J.	143,800	41,400	275,000	0	210	W 1			1-216-4.2
76.002-2-44.12	Grudowski, Christopher	99,200	16,600	99,200	0	210	1			
76.002-2-44.111	Albano, Louis J.	22,500	38,700	38,700	0	311	W 1			1-216- 4
76.002-2-45	Martin, Leon	47,200	22,000	47,200	0	484	1			1-216- 3
76.002-2-46	Weller, Shirley	108,000	28,000	108,000	0	411	1			1-177-14
76.002-2-47	Kuiken, Gregory M.	73,500	8,000	73,500	0	210	1			1-288-13
76.002-2-48	Avadikian, Justin	82,800	9,900	82,800	0	210	1			1-233- 5
76.002-2-49	Patenaude, Brittany A.	64,700	8,000	64,700	0	210	1			1-295- 1
76.002-2-52	St Mary's Cemetery	48,000	45,300	48,000	0	695	8			
76.002-2-53	Weller, Shirley	9,200	9,200	9,200	0	322	1			1-278-11
76.002-2-54	Thorpe, Charles	336,000	19,400	336,000	0	210	1			
76.002-2-58	Vivlamore, William L.	9,700	9,600	9,700	0	312	1			1-295- 9
76.002-2-59	Vivlamore, William	97,100	8,100	97,100	0	210	1			1-283-15
76.002-2-60	Visser, Eileen P.	120,800	19,100	148,000	0	210	1			1-285- 2
76.002-2-61	Connelly, Stephen	44,600	16,000	44,600	0	210	1			1-267-10
76.002-2-62	Weaver, William	102,000	16,700	102,000	0	210	1			1-284- 8
76.002-2-63.1	VanWagner, Kris A.	25,800	25,800	25,800	0	311	1			
76.002-2-64.1	Theodore, James C.	566,500	46,800	566,500	0	210	1			
76.003-1-1.11	Healey, Robert	262,000	149,000	262,000	0	240	1			1-187- 6
76.003-1-1.12	Robertson, Mark G.	12,500	12,500	12,500	0	323	1			
76.003-1-2	Green, Theresa	112,900	16,200	112,900	0	210	1			1-166-14
76.003-1-3	Bellucci, Mark A.	52,500	15,900	52,500	0	210	1			1-292- 8
76.003-1-4.1	Frederick, Steven J.	31,500	23,900	31,500	0	210	1			1-226- 9.1
76.003-1-4.2	Stone, Bryan	93,100	24,900	93,100	0	210	1			1-226-9.2
76.003-1-5.1	Haggett, April M.	69,500	68,500	69,500	0	312	1			1-209-15
76.003-1-6	Frary, Douglas O.	19,300	19,300	19,300	0	323	1			1-168- 7
76.003-1-7	Oneil, Virginia	6,900	6,900	6,900	0	323	1			1-243-15
76.003-1-8	Frary, Douglas O.	9,500	9,500	9,500	0	910	1			1-187- 4
76.003-1-9	Perkins, William	2,500	2,500	2,500	0	314	1			1-280- 4
Page Totals	Parcels		37	3,769,300		993,100		3,943,900		

Parcel Id	Name	2015	2016		Res Pct	Prp Cls	O C	R S	T C	Account Nbr
		Total Av	Land Av	Total Av						
76.003-1-10.1	North Woods Properties Inc	98,500	98,500	98,500	0	323	1			1-244- 2
76.003-1-11.2	Visser, Kenneth D.	149,000	17,100	149,000	0	210	1			
76.003-1-11.112	Bage, Sandra (LU).	210,000	20,000	210,000	0	210	1			
76.003-1-11.121	Mcnamara, Robert D.	30,000	25,400	30,000	0	270	1			
76.003-1-11.122	McNamara, Robert D.	95,000	17,800	95,000	0	210	1			
76.003-1-16	Seymour, Herbert	88,700	15,000	88,700	0	210	1			1-235-12
76.003-1-18.21	Laing, Scott D.	248,000	147,000	248,000	0	112	1			1-204- 4.2
76.003-1-18.22	Laing, Clifford-LU	91,900	16,500	93,900	0	210	1			
76.003-1-19	Leek Irrevocable Trust, Jerry C & Eleanor J	240,000	165,000	240,000	65	483	1			1-225- 1
76.003-1-20.1	Saiff, Darin P.	120,800	19,800	120,800	0	210	1			1-282-10
76.003-1-20.2	Saiff, Darin P.	32,600	32,600	32,600	0	323	1			
76.003-1-21.1	Dashnaw, Thomas	157,500	22,500	157,500	0	210	1			1-212-11. 1
76.003-1-21.2	Schulman, Lawrence S.	194,200	20,200	194,200	0	210	1			1-212-11.12
76.003-1-21.3	Lennox, David	9,500	8,000	11,000	0	312	1			1-212-11.13
76.003-1-21.4	Burns, Christopher M.	97,100	18,800	97,100	0	210	1			1-212-11.14
76.003-1-22.2	Keenan, Jeffrey J.	85,600	17,000	85,600	0	210	1			1-176- 4.2
76.003-1-22.4	Thacher, Eric	148,500	19,700	148,500	0	210	1			1-176-4.4
76.003-1-22.5	Maroney, Mark F.	164,300	24,200	164,300	0	210	1			
76.003-1-22.6	Thacher, Eric	9,500	9,500	9,500	0	314	1			
76.003-1-22.7	Mcnicol, Mary Jean	225,800	24,800	225,800	0	210	1			
76.003-1-22.12	Marks, Peter C.	15,800	10,900	15,800	0	312	1			1-176-4.12
76.003-1-22.31	Dunshee, Steven	215,200	19,700	215,200	0	210	1			1-176-4.3
76.003-1-22.32	Noble, David P.	165,900	19,500	165,900	0	210	1			1-176-4.5
76.003-1-22.111	Schulman, Lawrence	9,500	9,500	9,500	0	314	1			1-176- 4.1
76.003-1-23	North Woods Properties Inc	45,900	45,900	45,900	0	105	1			1-259-12
76.003-1-24	Leete Cemetery	14,000	14,000	14,000	0	695	8			
76.003-1-26	Curtis, Duane H.	185,000	79,200	185,000	0	112	1			1-259-11
76.003-1-27.1	Walters, Mark K.	136,500	17,900	136,500	0	210	1			1-244- 1
76.003-1-28	Frary, Douglas O.	32,500	32,500	32,500	0	323	1			1-235-6
76.003-1-29	Dorothy, Margaret & Daniel L.	22,800	22,800	22,800	0	323	1			1-177- 9
76.003-1-30	North Woods Properties Inc	5,500	5,500	5,500	0	323	1			
76.003-1-31	Laplant, Christopher	900	900	900	0	323	1			1-220- 4.1
76.003-1-32	Perkins, William	2,500	2,500	2,500	0	910	1			1-280- 3
76.003-1-33	Etwaroo, Urmilla	12,500	12,500	12,500	0	323	1			
76.003-1-34	YNYH LLC	1,000	1,000	1,000	0	323	1			
76.003-1-35	Bradshaw, James P.	172,700	22,600	172,700	0	210	1			
76.003-1-36.1	Briggs, Christopher	55,500	48,000	61,500	0	312	1			1-224-15
Page Totals	Parcels		37	3,590,200	1,104,300	3,599,700				

Parcel Id	Name	2015	2016		Res Pct	Prp Cls	O C	R S	T C	Account Nbr
		Total Av	Land Av	Total Av						
76.003-1-36.2	Hennessey, James	10,200	10,200	10,200	0	322	1			
76.003-1-38.1	Conant, Neil	90,300	17,400	90,300	0	210	1			
76.003-1-38.2	Brosell, Joshua	136,500	22,900	136,500	0	210	1			
76.003-1-39	Theodore, Sophia C.	252,000	19,900	252,000	0	210	1			
76.003-1-40	Liu, Chen	234,000	19,900	234,000	0	210	1			
76.003-1-41	Cornett, Mark	15,000	15,000	15,000	0	314	1			
76.003-1-42	Emerson, Chad	10,000	10,000	10,000	0	322	1			1-220- 4. 5
76.003-1-43	Cadenhead, Nancy	5,500	5,500	5,500	0	314	1			1-220- 4. 4
76.003-1-44	Grant, Mason	28,000	28,000	28,000	0	322	1			
76.003-1-45	Vanbrocklin, Stacy L.	60,900	17,000	60,900	0	210	1			
76.003-1-46	Rose, Michael	136,000	20,000	136,000	0	210	1			
76.003-1-47	Clemons, Kevin	84,000	20,000	84,000	0	210	1			
76.003-1-48	Garrow, Amy L.	115,000	16,500	115,000	0	210	1			
76.003-1-49	Ellison, Alonzo W. Jr.	109,800	16,600	111,000	0	210	1			
76.003-2-1	Hayes, Bernard	20,000	15,000	20,000	0	312	1			1-214-11.2
76.003-2-2	Miller, George	89,200	16,300	89,200	0	210	1			1-240-13
76.003-2-3	Osgood, Barbara	83,400	17,000	83,400	0	210	1			
76.003-2-4	Osgood, Barbara	8,300	8,300	8,300	0	323	1			1-214-11.1
76.003-2-5	Hayes, Bernard W.	76,100	15,400	76,100	0	210	1			1-235-11
76.003-2-6	Mathews, Joann M.	24,600	9,600	24,600	0	210	1			1-200- 5
76.004-1-3	Emerson, Chad J.	7,300	7,300	7,300	0	314	1			1-220- 4. 2
76.004-1-4	Emerson, Chad	169,600	25,000	169,600	0	240	1			1-220- 4.14
76.004-1-5	Emerson, James	19,500	9,500	19,500	0	312	1			1-220- 4.13
76.004-1-6	Emerson, James	8,000	8,000	8,000	0	322	1			1-220- 4. 8
76.004-1-8.21	Matthis, Jonathon E.	170,000	44,600	170,000	0	240	1			1-220- 4.2
76.004-1-9	Matthis, Jonathon E.	7,500	7,500	7,500	0	323	1			1-220- 4.11
76.004-1-10.1	St Lawrence County	135,400	65,900	135,400	55	240	1			1-260-15. 1
76.004-1-10.2	Stone, Steven	115,500	22,700	115,500	0	210	1			1-260-15. 2
76.004-1-11	Gruda, Benjamin	98,100	40,300	98,100	0	240	1			1-185- 9
76.004-1-12.2	Schreer, Jason F.	89,100	12,000	89,100	0	210	1			1-188- 2.2
76.004-1-12.12	Town Of Potsdam	50,000	50,000	50,000	0	721	8			
76.004-1-12.111	Collins, Gary	5,000	5,000	5,000	0	323	1			1-188- 2.1
76.004-1-12.112	Town of Potsdam	100,000	100,000	100,000	0	721	8			
76.004-1-12.113	Town of Pierrepont	50,000	50,000	50,000	0	721	8			
76.004-1-13.12	Murray, Robert	120,200	16,800	120,200	0	210	1			
76.004-1-13.111	Coffey, Christopher	20,200	20,200	20,200	0	322	1			1-285- 8
76.004-1-13.112	Coffey, Christopher	65,600	17,000	65,600	0	210	1			

Page Totals

Parcels

37

2,819,800

822,300

2,821,000

Parcel Id	Name	2015	2016		Res Pct	Prp Cls	O C	R S	T C	Account Nbr
		Total Av	Land Av	Total Av						
76.004-1-14.11	Lapage, Sandra	104,500	16,500	104,500	0	210	1			1-250- 1
76.004-1-14.121	LaPage, Brad	74,000	34,000	74,000	0	271	1			
76.004-1-15	Weller, Terry L.	12,500	8,200	12,500	0	210	1			1-174-12
76.004-1-17.2	Melman, Galina	172,200	18,500	172,200	0	210	1			
76.004-1-17.12	Hennessey, James M.	83,500	18,000	83,500	0	210	1			
76.004-1-17.111	Hennessey, John T. Sr.	124,400	18,200	124,400	0	210	1			1-222-12
76.004-1-17.112	Weller, Terry	1,700	1,700	1,700	0	314	1			
76.004-1-18	Root, Kevin & Kennan	2,900	2,900	2,900	0	314	1			1-296-2
76.004-1-19.2	Brown, Shawn	73,500	19,800	73,500	0	210	1			
76.004-1-19.12	Atkinson, Peter J.	126,000	24,000	126,000	0	210	1			
76.004-1-20.2	Sexton, Michael	96,100	17,200	96,100	0	210	1			1-171- 1.2
76.004-1-22	Rivenbagh, Leona (Lu)	68,100	34,800	68,100	0	210	1			1-171-14.2
76.004-1-23	Dear, James H. Sr.	80,000	29,700	80,000	64	240	1			1-171-14. 1
76.004-1-24	Cary, Joan	144,900	84,000	144,900	0	240	1			1-286- 8
76.004-1-25	Perry, John H.	64,900	17,900	64,900	0	210	1			1-254- 3
76.004-1-26.3	Meacham, Orator	2,800	2,800	2,800	0	323	1			
76.004-1-26.11	Cheney, Neil	6,000	6,000	6,000	0	314	1			
76.004-1-26.12	Sachno, Helga	35,700	24,900	35,700	0	312	1			1-193-10
76.004-1-26.21	Cheney, Neil	1,000	1,000	1,000	0	314	1			
76.004-1-26.22	Steinrotter, Willi H.	143,800	29,600	143,800	0	240	1			
76.004-1-27.2	Vanatter, Allen	57,800	20,400	57,800	0	210	1			
76.004-1-27.12	LaPage, Sandra	74,600	20,600	74,600	0	210	1			
76.004-1-28	Wells, Paul L.	18,900	7,300	18,900	0	270	1			1-287-12
76.004-1-29.1	Knowlden, Jerry R.	153,400	20,200	153,400	0	210	1			1-234- 6
76.004-1-29.21	Weller, Terry L.	155,000	44,600	155,000	0	240	1			
76.004-1-29.22	Cheney, Neil	4,200	4,200	4,200	0	323	1			
76.004-1-30	Weegar, Robert	29,200	29,200	29,200	0	323	1			1-220-15
76.004-1-32	Horton, John J. Jr.	131,100	41,900	131,100	0	240	1			1-195- 5
76.004-1-33	Esposito, Carl	90,400	21,600	90,400	0	240	1			1-220- 4. 3
76.004-1-34	Webster, Jeffery H.	11,500	25,000	134,900	0	210	1			1-220- 4. 6
76.004-1-35	Compeau, Marc	195,500	25,000	195,500	0	240	1			1-220- 4. 9
76.004-1-36	Compeau, Marc	245,700	25,000	245,700	0	240	1			1-220- 4. 7
76.004-1-37	Coates, Ryan W.	210,800	25,000	248,000	0	240	1			1-220- 4.15
76.004-1-38	Coates, Ryan W.	22,000	7,800	22,000	0	312	1			1-220- 4.17
76.004-1-39	Smith, Paul M.	18,900	18,900	18,900	0	323	1			1-220- 4.16
76.004-1-40	Smith, Paul M.	136,000	26,500	174,100	0	240	1			1-220- 4.12
76.004-1-41	Lawrence, John C.	20,000	19,800	20,000	0	312	1			1-282- 2
Page Totals	Parcels		37	2,993,500	792,700	3,192,200				

Parcel Id	Name	2015	2016		Res Pct	Prp Cls	O C	R S	T C	Account Nbr
		Total Av	Land Av	Total Av						
76.004-1-42.1	Romlein, Donald Jr.	255,000	65,400	255,000	0	240	1			1-216- 9. 1
76.004-1-46.2	Westall, Paul S.	62,000	21,600	62,000	0	270	1			
76.004-1-48	Solon, Michael J.	94,000	18,300	121,900	0	210	1			
76.004-1-49	Snyder, Lori A.	13,300	13,300	13,300	0	314	1			
76.004-1-51	Rockwood, Mark W.	17,300	16,500	17,300	0	312	1			
76.004-1-52	Catling, Bradford D.	175,400	19,500	175,400	0	210	1			
76.004-1-53	Hafer, Matthew	10,000	10,000	10,000	0	314	1			
76.004-1-54	Moschell, Debora A.	137,000	25,500	137,000	0	240	1			
76.004-1-55	Bronson, Patricia J.	17,500	17,500	17,500	0	323	1			1-289-14
76.004-1-56	Bronson, Daniel H.	5,500	5,500	5,500	0	314	1			
76.004-2-1	Pask, Stephen H.	64,000	8,400	64,000	0	210	1			1-198- 8
76.004-2-2	Barney, Peter M.	82,000	26,400	82,000	0	240	1			1-169- 3
76.004-2-5.1	Potsdam Stone & Concrete Inc	81,000	81,000	81,000	0	720	1			1-226-15
76.004-2-5.2	Clark, Glenn W.	123,300	30,000	123,300	0	411	1			
76.004-2-6.1	Brookfield	231,700	231,700	231,700	0	874	W 6 R			9-999-47
76.004-2-6.2	Brookfield	65,700	65,700	65,700	0	874	6 R			
76.004-2-7.1	Clark, Jesse	123,400	16,000	139,000	0	210	1			1-188- 4
76.004-2-7.2	Clark, Jesse	2,500	2,500	2,500	0	314	1			
76.004-2-8	Jock, Kenneth E.	86,600	17,600	91,000	0	210	1			1-229- 5. 2
76.004-2-9	Jones, Phill	104,500	16,000	104,500	0	210	1			1-207- 9
76.004-2-10	Jones, Phillip S.	6,000	6,000	6,000	0	314	1			1-169-11
76.004-2-11.1	Hobson, Dale	89,100	20,200	89,100	0	210	1			1-229- 5. 1
76.004-2-11.2	Gerrish, Mark	78,600	22,100	78,600	0	210	1			1-229- 5. 3
76.004-2-12	Towne, Jonathan	6,000	6,000	6,000	0	314	1			1-227- 8
76.004-2-13.11	Pena, Robin	83,500	8,600	83,500	0	210	1			1-184- 9. 1
76.004-2-13.21	Chase, James-LU R.	157,000	44,600	157,000	0	240	1			1-184- 9. 2
76.004-2-14	Towne, Jonathan	111,300	22,100	111,300	0	210	1			1-285- 7
76.004-2-15	Jordan, Sheila A.	104,200	22,300	104,200	0	210	1			1-189- 3
76.004-2-16	Schneider, Adam	110,800	23,100	110,800	0	210	1			1-224- 3
76.004-2-17.1	Geidel, Scott M.	89,700	15,800	89,700	0	210	1			1-217- 4
76.004-2-18	Rumrill, Robert E.	96,100	12,000	96,100	0	210	1			1-264- 7
76.004-2-19	Donovan, Linda	99,200	12,000	99,200	0	210	1			1-263- 6
76.004-2-20	Ward, Clarence	105,000	16,000	105,000	0	210	1			1-270- 7
76.004-2-23.12	Rumrill, Robert	4,500	4,500	4,500	0	314	1			
76.004-2-23.111	Lalonde, Lance	143,800	31,800	143,800	0	240	1			1-223- 7
76.004-2-24	Cline, Julia Denice	67,200	16,200	67,200	0	210	1			1-171- 8
76.004-2-25	Collins, Diana	21,900	21,900	21,900	0	322	1			1-188- 3
Page Totals	Parcels		37	3,125,600	1,013,600	3,173,500				

Parcel Id	Name	2015	2016		Res Pct	Prp Cls	O C	R S	T C	Account Nbr
		Total Av	Land Av	Total Av						
76.004-2-26	Foster, Ida (LU).	47,200	18,000	47,200	0	210	1			1-182-15
76.004-2-27	Youmell, Paula M.	114,500	16,300	114,500	0	210	1			1-231- 3
76.004-2-28.2	Hyde, Charles C.	76,100	17,000	76,100	0	210	1			
76.004-2-28.11	Huckle, Alan	134,400	20,000	134,400	0	210	1			1-220-14
76.004-2-28.12	Hyde, Charles C.	1,600	1,600	1,600	0	314	1			
76.004-2-28.13	Hyde, Charles C.	100	100	100	0	314	1			
76.004-2-29.1	Issen, Marshall	26,500	26,500	26,500	0	323	1			1-267-11. 2
76.004-2-29.2	Issen, Marshall G.	300,800	35,500	300,800	0	240	1			
76.004-2-30.21	Hewitson, Stewart	222,600	33,700	222,600	0	240	1			1-267-11.2
76.004-2-30.22	Skiff, Milton	136,000	33,400	136,000	0	240	1			1-267-11. 1
76.004-2-31.1	Nye, Christopher M.	193,100	30,900	193,100	0	240	1			1-267-11. 3
76.004-2-34	Collins, Diana	1,200	1,200	1,200	0	314	1			
76.004-2-37	Potsdam Stone & Concrete Inc	91,900	91,900	91,900	0	720	1			1-171-15
76.004-2-38	Potsdam Stone & Concrete Inc	8,000	8,000	8,000	0	314	1			1-222-11
76.004-2-39	Potsdam Stone & Concrete Inc	8,500	8,500	8,500	0	314	1			1-237-12
76.004-2-40	Bicknell, Robert D.	204,800	26,400	204,800	0	240	1			1-204- 1
76.052-1-1	Williams, James A.	12,400	12,400	12,400	0	314	1			
76.052-2-1	Bicknell, Robert T.	800	800	800	0	314	1			
76.052-3-1	Williams, James A.	222,200	22,200	222,200	0	210	1			
76.052-3-2	Bicknell, Robert T.	253,000	16,500	265,000	0	210	1			
77.001-1-1.1	Theobald, David	36,800	16,900	56,800	0	210	1			1-278-15
77.001-1-2.1	Theobald, David	91,900	17,800	96,900	0	210	1			1-279- 1
77.001-1-2.2	Theobald, Douglas F.	89,500	89,500	89,500	0	105	1			
77.001-1-3	Champney, Donald	76,300	16,500	76,300	0	210	1			1-183-12
77.001-1-4	Bracy, Steven	114,500	58,700	114,500	0	240	1			1-271-11
77.001-1-5.12	Shaver, Sarah E.	191,100	21,100	191,100	0	210	1			
77.001-1-5.21	Kerr, John	91,000	30,100	91,000	0	240	1			1-218- 5.21
77.001-1-5.22	Pitcher, Nicole A.	78,400	16,800	78,400	0	210	1			1-218- 22
77.001-1-5.111	Bristol, Patrick J.	79,500	79,500	79,500	0	323	1			1-218- 5.1
77.001-1-5.112	Cooke, Derry D.	17,900	17,900	17,900	0	314	1			
77.001-1-6	Connolly, Timothy M.	67,700	16,800	67,700	0	210	1			1-235- 3
77.001-1-7	Lewis, Lauren	84,000	16,000	84,000	0	210	1			1-287- 6
77.001-1-8.1	Advanced Consulting & Dist Co	362,800	16,200	362,800	0	210	1			1-221-15
77.001-1-10	Ryan, George	125,000	16,300	125,000	0	210	1			1-177-11
77.001-1-13.1	Jicha, Kyle G.	170,100	30,400	182,000	0	240	1			1-263- 4
77.001-1-13.2	Hardiman, Thomas	157,500	26,100	157,500	0	240	1			
77.001-1-14	Moore, Lloyd L.	45,600	35,400	45,600	0	240	1			1-242-12
Page Totals	Parcels		37	3,935,300	942,900	3,984,200				

Parcel Id	Name	2015	2016		Res Pct	Prp Cls	O C	R S	T C	Account Nbr
		Total Av	Land Av	Total Av						
77.001-1-18.111	Bristol, Patrick J.	267,800	98,000	267,800	0	240	1			1-218- 4
77.001-1-18.112	LaFountain, Erica N.	42,000	17,900	62,100	0	210	1			
77.001-1-19	Clemens, Louise	19,400	19,400	19,400	0	323	1			1-167- 9
77.001-1-20.1	Clemens, Louise S. (LU).	115,500	19,700	115,500	0	210	1			1-185- 4
77.001-1-20.2	Clemens, Louise S. (LU).	157,500	18,400	157,500	0	210	1			1-185-4.2
77.001-1-21	Anderson, Glen D.	6,500	6,500	6,500	0	314	1			1-165-13
77.001-1-22.1	Wilson, Allen	71,400	21,400	71,400	0	210	1			1-229- 6
77.001-1-22.2	Beaulieu, Donna L.	80,800	17,400	80,800	0	210	1			
77.001-1-23.1	Patenaude, JoAnn	125,500	16,000	125,500	0	210	1			1-261- 9
77.001-1-24	Cooke, Derry	156,400	17,000	156,400	0	210	1			1-166- 2
77.001-1-25	Talcott, Dean-Estate	133,300	24,100	133,300	0	215	1			1-189- 5
77.001-1-26	Grant, Danielle	105,000	17,800	105,000	0	210	1			1-228- 3. 2
77.001-1-27	Mondragon, Heath M.	193,000	8,700	193,000	0	210	1			1-214-15
77.001-1-28.1	Ontko, Carol LaFountain	26,800	26,800	26,800	0	322	1			1-228- 3. 1
77.001-1-28.3	Patton, Diane	14,000	14,000	14,000	0	322	1			
77.001-1-28.4	Ontko, Carol	16,200	16,200	16,200	0	314	1			
77.001-1-28.21	Bristol, Patrick	29,000	29,000	29,000	0	322	1			
77.001-1-28.22	LaFountain, Roger M.	10,000	10,000	10,000	0	322	1			
77.001-1-29	Curtis, Milford	199,500	28,000	199,500	0	240	1			1-224- 6
77.001-1-30	Burnham, Peter T.	131,200	19,900	131,200	0	210	1			1-289- 4
77.001-1-31	Rosenquist, Michael	275,000	130,000	275,000	20	411	1			1-195- 1
77.001-1-32	Potter, Jon W.	76,100	8,000	76,100	0	210	1			1-194-14
77.001-1-33	Sloan, Dawn	80,700	7,600	80,700	0	210	1			1-194-15
77.001-1-34	Gerrish, Joann	58,800	7,600	58,800	0	210	1			1-194-13
77.001-1-35.2	Gilbert, Adrienne (LU)	26,200	26,200	26,200	0	323	1			1-206- 5
77.001-1-36	Adon Farms Real Estate Ptship	86,100	84,600	86,100	0	120	1			1-225- 3. 1
77.001-1-37.11	Potsdam Town & Country Club	515,000	185,400	515,000	0	553	1			1-256-13
77.001-1-38.2	VanWagner, Kris A.	279,000	16,900	279,000	0	210	1			
* 77.001-1-38.11	Potsdam Town & Country Club	275,000	107,000	275,000	0	553	1			1-189-15
77.001-1-38.111	Potsdam Town & Country Club		107,000	275,000	0	553	1			1-189-15
77.001-1-38.112	VanWagner, Kris A.		5,000	5,000	0	314	1			
77.001-1-39.1	Bradley, Paul	131,200	20,300	131,200	0	210	1			1-241-13. 1
77.001-1-39.2	Deghett, Victor Jr.	165,900	20,500	165,900	0	210	1			1-241-13. 2
77.001-1-40	Pitcher, Dale	66,600	16,500	66,600	0	210	1			1-195-12
77.001-1-41	Levison, Dennis J.	185,000	19,600	185,000	0	215	1			1-236- 2
77.001-1-42	Loson, Marie E.	142,000	21,100	146,000	0	210	1			1-181-11
77.001-1-43	Brassard, Michael G.	175,500	16,300	175,500	0	210	1			1-188-12
Page Totals	Parcels		36	4,163,900	1,138,800	4,468,000				

Parcel Id	Name	2015	2016		Res Pct	Prp Cls	O C	R S	T C	Account Nbr
		Total Av	Land Av	Total Av						
77.001-1-47.2	Hafer, Matthew	191,500	23,900	191,500	0	210		1		
77.001-1-47.111	Hafer, Genevieve	130,000	31,100	130,000	0	240		1		1-212-12.1
77.001-1-47.112	Thompson, Laurel	121,800	26,000	121,800	98	240		1		
77.001-1-48.1	Theobald, Douglas F.	11,000	11,000	11,000	0	105		1		1-279- 3
77.001-1-49	Theobald, Douglas F.	3,100	3,100	3,100	0	314		1		1-279- 4
77.001-1-50	Theobald, Douglas F.	40,500	40,500	40,500	0	105		1		1-279- 5
77.001-1-51	Theobald, Douglas F.	174,000	65,300	174,000	0	112		1		1-279- 2
77.001-1-52.1	Stevens, Sally	78,800	16,500	78,800	0	210		1		1-275- 2
77.001-1-59	Caswell, Joseph	89,200	19,000	89,200	0	210		1		1-183- 5
77.001-1-60	Beckley, John	404,200	102,600	404,200	0	411		1		1-190- 4. 1
77.001-1-63	Jerome, Audie	54,600	18,800	54,600	0	210		1		1-206- 7
77.001-1-64	Hafer, Matthew	20,300	20,300	20,300	0	322		1		
77.001-1-65	Whalen, Jason	9,000	9,000	34,000	0	312		1		
77.001-4-1	Ontko, Carol	28,500	28,500	28,500	0	322		1		1-228- 2
77.001-4-2	Patton, Diane	64,800	21,900	64,800	0	210		1		
77.001-4-3	Lafountain, Roger M.	7,400	1,400	7,400	0	312		1		
77.001-4-4	Lafountain, Roger	57,800	19,800	57,800	0	210		1		
77.001-4-5	Lafountain, Roger M.	19,000	19,000	19,000	0	322		1		
77.001-4-6	Patton, Diane	10,300	10,300	10,300	0	322		1		
77.001-4-7	LaFountain, Pascale N.	9,800	9,800	9,800	0	314		1		
77.002-1-5	Bedore, Kelly	55,000	16,000	55,000	0	210		1		1-265- 1
77.002-1-6	Johns, Robin	23,100	7,500	23,100	0	210		1		1-222- 6
77.002-1-7	Snell, Gary Jr.	11,100	11,100	11,100	0	323		1		1-172- 5
77.002-1-8	Snell, Gary Jr.	15,100	15,100	15,100	0	323		1		1-172- 6.1
77.002-1-9.11	Sullivan, Daniel	15,900	15,900	15,900	0	322		1		
77.002-1-9.21	Smith, Kevin	95,000	19,800	95,000	0	210		1		
77.003-1-4.2	Bicknell, John	197,400	18,300	197,400	0	210		1		
77.003-1-4.12	LaPierre Management LLC	300,000	65,500	280,000	0	411		1		
77.003-1-6	Bicknell, Robert D.	17,800	17,800	17,800	0	314		1		1-225- 3. 2
89.002-2-1.1	North Woods Properties Inc	36,300	36,300	36,300	0	322		1		1-252- 5
89.002-2-2.11	Sauer, Stephen	246,800	44,300	246,800	0	210		1		1-272- 2. 1
89.002-2-3	Bohl, Douglas G.	170,000	20,200	170,000	0	220		1		1-272- 2. 2
89.002-2-4	Thimons, Daniel	40,000	17,300	50,000	0	210		1		1-164- 9
89.002-2-5	Stevens, John Howard	76,000	18,200	76,000	0	210		1		1-275- 4
89.002-2-6	Kogut, Kenneth L.	309,800	112,000	328,300	0	240		1		1-266-10
89.002-2-7.1	Brant, Joseph L.	104,700	53,200	104,700	0	240		1		1-164- 7
89.002-2-7.3	Bortnick, Edward V. IV.	2,800	17,800	59,300	0	210		1		
Page Totals	Parcels		37	3,242,400	1,004,100					3,332,400

Parcel Id	Name	2015	2016		Res Pct	Prp Cls	O C	R S	T C	Account Nbr
		Total Av	Land Av	Total Av						
89.002-2-7.22	Livernois, Brian	201,100	27,500	202,000	0	240	1			
89.002-2-7.211	Hurlbut, Andrew	13,300	13,300	13,300	0	322	1			
89.002-2-7.212	Prashaw, Joseph E.	169,900	32,500	169,900	0	240	1			
89.002-2-8.2	Hunt, Tyler	180,000	33,100	180,000	0	240	1			
89.002-2-8.11	Merithew, Robert	147,000	63,700	147,000	0	240	1			1-240- 5
89.002-2-9.1	Colbert, Diane	42,000	25,000	42,000	0	210	1			1-288- 4
89.002-2-9.2	Lawrence, Lynda	129,600	28,800	129,600	0	240	1			
89.002-2-10	Pharoah, Kenneth	50,600	16,400	50,600	0	210	1			1-254-11
89.002-2-11	Pharoah, Velourse-Estate Jr.	29,600	23,400	29,600	0	120	1			1-223-13
89.002-2-12	Pharoah, Michelle	131,800	12,600	131,800	0	210	1			1-254-13
89.002-2-13	Thivierge, Debra A.	112,200	16,000	112,200	0	210	1			1-259- 8
89.002-2-14	Andriano, Joseph I.	62,000	16,000	68,600	0	210	1			1-259-10
89.002-2-15	Ferero, Theresa L.	77,600	26,600	77,600	0	210	1			1-235-10
89.002-2-16	Pharoah, Velourse-LU A. Jr.	12,900	12,800	12,900	0	312	1			1-254-12
89.002-2-18.1	Blankenship, Jonathan Scott	199,500	26,900	199,500	0	240	1			1-279- 8
89.002-2-19.111	Bronson, Aundrea	107,100	49,800	107,100	0	240	1			1-164- 8
89.002-2-19.121	Pharoah, Nelson	12,400	12,400	12,400	0	322	1			
89.002-2-21.12	Radway, Randy	38,000	38,000	38,000	0	322	1			
89.002-2-21.111	Radway, Rett-Jr (LU)	28,000	28,000	28,000	0	322	1			1-258- 1
89.002-2-23	MacKellar, Ian	36,900	33,800	36,900	0	312	1			1-252- 7
89.002-2-24.11	Tyo, Ronald	64,300	33,900	64,300	0	210	1			1-198-2
89.002-2-24.21	Smith, Robert James	27,000	19,000	27,000	0	270	1			
89.002-2-25	North Woods Properties Inc	18,600	18,600	18,600	0	323	1			1-198- 3
89.002-2-26	Seaway Timber Harvesting INC	23,100	23,000	23,100	0	312	1			1-278-3
89.002-2-27	Dean, Pammy	34,100	15,400	34,100	0	210	1			1-252-10
89.002-2-28	Parow, Horace R. Jr.	52,900	16,500	52,900	0	210	1			1-252- 9
89.002-2-29	North Woods Properties Inc	44,000	41,100	44,000	0	120	1			1-252- 8
89.002-2-31	Hurlbut, Andrew A.	63,100	63,100	63,100	0	105	1			1-288- 3
89.002-2-32	Ames, John	58,000	24,000	58,000	0	210	1			1-205- 8
89.002-2-33	Day, Richard	46,000	17,000	46,000	0	270	1			1-206-12
89.002-2-34.1	Weston, Leroy	86,100	16,800	86,100	0	210	1			1-288- 5
89.002-2-34.2	Hurlbut, Andrew A.	138,000	86,000	138,000	0	120	1			
89.002-2-37	North Woods Properties, Inc	14,000	14,000	14,000	0	311	1			
89.002-2-38.12	Day, Richard Shirley	6,900	2,900	6,900	0	312	1			
89.002-2-38.112	North Woods Properties Inc	129,000	129,000	129,000	0	105	1			
89.002-2-39	Dargie, Lisa H.	477,800	148,000	477,800	0	240	1			
89.004-1-1	Cobb, Deborah	185,500	58,000	185,500	0	117	1			1-284- 1

Parcel Id	Name	2015	2016		Res Pct	Prp Cls	O C	R S	T C	Account Nbr
		Total Av	Land Av	Total Av						
89.004-1-2.1	Miller, William	199,500	70,600	199,500	60	240	1			1-226- 5.1
89.004-1-2.2	Locey, Ronald J.	50,900	17,500	50,900	0	210	1			
89.004-1-2.3	Pizzgi, Inc	28,000	28,000	28,000	0	322	1			
89.004-1-3	Healey, Richard	48,800	14,300	48,800	0	210	1			1-290- 9
89.004-1-4	Ames, Norma W (LU)	36,200	12,200	36,200	0	210	1			1-165- 4
89.004-1-5	Crary Mills Playgorund Inc	11,800	11,800	11,800	0	591	8			1-233- 4
89.004-1-6	Crary Mills Playground Inc	22,000	22,000	22,000	0	591	8			1-219- 7
89.004-1-7	Foley-Deno, Charlene S.	164,000	16,600	164,000	0	210	1			1-239- 9
89.004-1-8	Locy, Aloysius Jr.	39,900	15,700	39,900	0	210	1			1-276-14
89.004-1-9	Hayes, Richard P.	26,800	6,300	26,800	0	210	1			1-216- 1
89.004-1-10	Crary Mills Tri Town Comm Ctr	100,000	15,000	100,000	0	534	8			1-209- 8
89.004-1-11	Wilmot, Marjorie	24,700	12,100	24,700	0	210	1			1-165-10
89.004-1-12	Hanson, Stephanie D.	4,000	4,000	4,000	0	314	1			1-195-11
89.004-1-13	Walker, Anthony T.	29,900	11,600	29,900	0	210	1			1-205- 4
89.004-1-14	Markel, Darron	41,500	19,200	41,500	0	210	1			1-183- 4
89.004-1-15	Briggs, Dennis	71,900	12,100	71,900	0	210	1			1-266-15
89.004-1-16	Noble, Garry	60,400	11,600	60,400	0	210	1			1-254-14
89.004-1-17	Meenan, James R.	72,000	8,200	72,000	0	210	1			1-215- 8
89.004-1-18	Burnham, Charles	92,900	16,900	92,900	0	210	1			1-290-13
89.004-1-19	Larsen, Ronald	112,500	17,000	112,500	0	210	1			1-278- 2
* 89.004-1-20	Pier, Elizabeth	204,800	16,000	204,800	0	210	1			1-224- 9
89.004-1-20.1	Pier, Elizabeth		16,000	204,800	0	210	1			1-224- 9
89.004-1-20.2	Gaurin, Stephen L.		3,500	3,500	0	314	1			
89.004-1-21.1	Gaurin, Stephen L.	65,600	9,900	65,600	0	220	1			1-176- 1
89.004-1-24	Gaurin, Stephen	49,400	16,000	49,400	0	210	1			1-219- 5
89.004-1-27	Gaurin, Stephen L.	45,000	17,000	45,000	0	220	1			1-202- 6
89.004-1-28	Tyo-Martin, Jeanne D.	7,000	7,000	7,000	0	314	1			1-235-15
89.004-1-29	Tyo-Martin, Jeanne D.	6,700	6,700	6,700	0	314	1			1-170-14
89.004-1-30.1	Briggs, Richard W.	41,200	34,500	41,200	0	270	1			1-176- 3
89.004-1-30.2	Hurlbut, Andrew	35,600	35,600	35,600	0	105	1			
89.004-1-31	Sanderson, Paul M.	60,400	15,900	60,400	0	210	1			1-165- 5
89.004-1-32	Sarsfield, Heather	25,000	19,900	25,000	0	270	1			1-235- 5
89.004-1-33	National Grid	1,000	1,000	1,000	0	380	6 R			
89.004-1-34	Reed, Karen Hayes	300	300	300	0	314	1			
89.004-1-35	Hayes, Ryan	9,400	9,400	9,400	0	323	1			1-256- 6
90.001-1-1	Clark, Glenn W.	139,100	34,400	139,100	0	240	1			1-217- 5
90.001-1-2.1	Monty, Leon	30,000	19,700	30,000	0	260	1			1-235- 6

Parcel Id	Name	2015	2016		Res Pct	Prp Cls	O C	R S	T C	Account Nbr
		Total Av	Land Av	Total Av						
90.001-1-3	New York State	83,900	83,900	83,900	0	961	8			8-302- 9
90.001-1-4	Burkum, Nicholas	21,700	21,700	21,700	0	323	1			1-268- 4
90.001-1-5.2	Camplin, Kenneth W. Jr.	146,500	18,000	174,000	0	210	1			
90.001-1-5.11	Goudreau, Rene-(LU)	131,100	55,100	131,100	60	240	1			1-267-12. 1
90.001-1-5.12	Hatcher, Jack	105,000	19,600	105,000	0	210	1			
90.001-1-7.1	Rush, Keith	63,000	24,400	63,000	0	210	1			1-267-12.21
90.001-1-7.2	Rush, Keith J.	19,600	19,600	19,600	0	314	1			1-267-12.22
90.001-1-8	Prouty, Jeffrey R.	38,900	38,900	38,900	0	323	1			1-257- 4
90.001-1-9	Prouty, Jeffrey R.	39,800	39,800	39,800	0	323	1			1-257- 5
90.001-1-10.1	Prouty, Jeffrey R.	28,200	28,200	28,200	0	323	1			1-257- 6. 1
90.001-1-10.2	Waters, Roderick A.	134,900	27,000	179,000	0	240	1			1-257- 6. 2
90.001-1-11	New York State	147,800	147,800	147,800	0	961	8			8-302-14
90.001-1-12	New York State	68,000	68,000	68,000	0	961	8			8-302-13
90.001-1-13	Swift, Patricia L.	145,100	66,800	145,100	0	240	1			1-253-12
90.001-1-14.1	Charleston, Michael	176,400	16,700	176,400	0	210	1			1-196-11
90.001-1-14.2	Charleston, Michael	39,700	16,400	86,700	0	210	1			
90.001-1-15	New York State	19,100	19,100	19,100	0	961	8			8-302- 8
90.001-1-16	Goolden, Richard P.	25,300	25,300	25,300	0	322	1			1-214- 9
90.001-1-17	New York State	30,400	30,400	30,400	0	961	8			8-302-10
90.001-1-18	Rowledge, Wilfred C.	84,000	13,100	94,000	0	210	1			1-274- 3
90.001-1-19	New York State	18,200	18,200	18,200	0	961	8			8-302-11
90.001-1-20.1	Schmidt, Sherry	89,500	82,000	89,500	0	270	1			1-272-12
90.001-1-20.2	Simpson, Brenda	99,600	30,400	99,600	0	240	1			
90.001-1-21	Snyder, Lester-(LU)	220,000	98,000	224,000	43	240	1			1-272-11
90.001-1-22	Hollis, Paul	128,100	20,900	128,100	0	210	1			1-295- 6
90.001-1-23	Snyder, Roger W.	125,500	95,000	125,500	0	240	1			1-272-13
90.001-1-24	New York State	42,400	42,400	42,400	0	961	8			8-303- 6
90.001-1-25	Cary, George	83,600	26,600	83,600	0	240	1			1-164- 6
90.001-1-26.1	Perry, John H.	6,500	6,500	6,500	0	322	1			1-226-9.2
90.001-1-26.2	LaForty, Roxanna L.	25,000	19,000	25,000	0	270	1			
90.001-1-27	Berger, Mary	26,500	19,700	26,500	0	260	1			1-171-13
90.002-7-2	Bronson, Daniel W.	173,200	41,100	173,200	0	240	1			1-171- 1.1
555.007-28-1	Time Warner Cable North Region	40,577	0	42,472	0	869	5			5-298- 1
555.007-28-2	Time Warner Cable North Region	171,867	0	179,896	0	869	5			5-298- 2
555.008-28-1	Verizon New York Inc	135,615	0	110,210	0	866	5			5-298- 3
555.008-28-2	Verizon New York Inc	40,361	0	32,800	0	866	5			5-298- 4
555.008-28-3	Verizon New York Inc	8,880	0	7,216	0	866	5			5-298- 5

Parcel Id	Name	2015	2016		Res Pct	Prp Cls	O C	R S	T C	Account Nbr
		Total Av	Land Av	Total Av						
555.008-28-4	Verizon New York Inc	49,241	0	40,017	0	866		5		5-298- 6
555.008-28-5	Verizon New York Inc	573,134	0	465,767	0	866		5		5-298- 7
555.009-28-1	National Grid	346,040	0	400,773	0	861		5 R		5-298- 8
555.009-28-2	National Grid	102,988	0	119,277	0	861		5 R		5-298- 9
555.009-28-3	National Grid	22,657	0	26,241	0	861		5 R		5-298-10
555.009-28-4	National Grid	125,645	0	145,519	0	861		5 R		5-298-11
555.009-28-5	National Grid	1,462,429	0	1,693,741	0	861		5 R		5-298-12
555.012-28-1	St Lawrence Gas Co	172,959	0	143,674	0	861		5		5-298-15
555.012-28-2	St Lawrence Gas Co	71,970	0	59,784	0	861		5		
555.012-28-3	St Lawrence Gas Co	647,996	0	538,276	0	861		5		
555.012-28-4	SLIC Network Solutions Inc	985,463	0	955,868	0	836		5		
674.089-9999-132.350/1021	Erie Boulevard Hydropower	338,000	0	338,000	0	874		6 R		
674.089-9999-132.350/1201	National Grid	1,277,834	0	1,277,834	0	882		6 R		
674.089-9999-132.350/1202	National Grid	319,459	0	319,459	0	882		6 R		
674.089-9999-132.350/1211	National Grid	23,702	0	23,702	0	882		6 R		
674.089-9999-132.350/1212	National Grid	5,925	0	5,925	0	882		6 R		
674.089-9999-132.350/1221	National Grid	2,410	0	2,410	0	882		6 R		
674.089-9999-132.350/1222	National Grid	603	0	603	0	882		6 R		
674.089-9999-132.350/1241	National Grid	30,787	0	30,787	0	882		6 R		
674.089-9999-132.350/1242	National Grid	7,697	0	7,697	0	882		6 R		
674.089-9999-132.350/1881	National Grid	2,724,111	0	2,724,111	0	884		6 R		6-297- 2
674.089-9999-132.350/1882	National Grid	652,252	0	652,252	0	884		6 R		6-297- 1
674.089-9999-132.350/1883	National Grid	191,839	0	191,839	0	884		6 R		6-296-14
674.089-9999-132.350/1884	National Grid	230,207	0	230,207	0	884		6 R		6-296-15
674.089-9999-132.350/1885	National Grid	38,368	0	38,368	0	884		6 R		6-296-13
674.089-9999-139.900/2881	St Lawrence Gas Co	516,687	0	516,687	0	885		6		6-297- 5
674.089-9999-139.900/2882	St Lawrence Gas Co	199,798	0	199,798	0	885		6		6-297- 6
674.089-9999-139.900/2884	St Lawrence Gas Co	188,396	0	188,396	0	885		6		6-297- 4
674.089-9999-190.17/1001	Erie Boulevard Hydropower	6,347,000	0	6,347,000	0	874		6 R		9-999-47
674.089-9999-631.900/1881	Verizon New York Inc	362,135	0	362,135	0	836		6		6-296- 4
674.089-9999-631.900/1882	Verizon New York Inc	85,687	0	85,687	0	836		6		6-296- 6
674.089-9999-631.900/1883	Verizon New York Inc	31,112	0	31,112	0	836		6		6-296- 2
674.089-9999-631.900/1884	Verizon New York Inc	25,503	0	25,503	0	836		6		6-296- 3
674.089-9999-631.900/1885	Verizon New York Inc	5,610	0	5,610	0	836		6		6-296- 5
888.001-1-1	NY State Dev Auth of the No Co	45,000	45,000	45,000	0	836		8		
888.001-1-2	NY State Dev Auth of the No Co	20,000	20,000	20,000	0	836		8		

Parcel Id	Name		2015 Total Av	----- Land Av	2016 ----- Total Av	Res Pct	Prp Cls	O C	R S	T C	Account Nbr
888.001-1-3	NY State Dev Auth of the No Co		260,000	260,000	260,000	0	836	8			
Town Outside Village Totals	Parcels	3,075	328,153,294	88,255,275	334,582,003						
Town Grand Totals	Parcels	5,510	1,037,923,049	147,261,175	1,051,786,733						
Report Totals	Parcels	5,510	1,037,923,049	147,261,175	1,051,786,733						

STATE OF NEW YORK
 COUNTY - St Lawrence
 TOWN - Potsdam
 VILLAGE - Norwood
 SWIS - 407401

2 0 1 6 T E N T A T I V E A S S E S S M E N T R O L L
 T A X A B L E SECTION OF THE ROLL - 1
 THESE ASSESSMENTS ARE ALSO USED FOR VILLAGE PURPOSES
 TAX MAP NUMBER SEQUENCE
 UNIFORM PERCENT OF VALUE IS 100.00

PAGE 1
 VALUATION DATE-JUL 01, 2015
 TAXABLE STATUS DATE-MAR 01, 2016

TAX MAP PARCEL NUMBER	PROPERTY LOCATION & CLASS	ASSESSMENT	EXEMPTION CODE	VILLAGE	COUNTY	TOWN	SCHOOL	ACCOUNT NO.
CURRENT OWNERS NAME	SCHOOL DISTRICT	LAND	TAX DESCRIPTION	TAXABLE VALUE				
CURRENT OWNERS ADDRESS	PARCEL SIZE/GRID COORD	TOTAL	SPECIAL DISTRICTS					

42.058-3-1	98 N Main St			42.058-3-1				1-138- 9
Scruggs Samuel L	311 Res vac land		VILLAGE TAXABLE VALUE		8,300			
Scruggs Susan E	Norwood-Norfolk 406201	8,300	COUNTY TAXABLE VALUE		8,300			
3255 Turtle St	2007sp8000	8,300	TOWN TAXABLE VALUE		8,300			
Dade City, FL 33523	X		SCHOOL TAXABLE VALUE		8,300			
	X		NL003 Norwood Library		8,300 TO			
	ACRES 8.30							
	EAST-0328930 NRTH-1734187							
	DEED BOOK 2007 PG-16240							
	FULL MARKET VALUE	8,300						

42.058-3-2	94 N Main St			42.058-3-2				1-144- 9
Parow Eleanor	210 1 Family Res		Enhanced S 41834	0	0	0	54,000	
94 N Main St	Norwood-Norfolk 406201	8,800	VILLAGE TAXABLE VALUE		54,000			
Norwood, NY 13668	X	54,000	COUNTY TAXABLE VALUE		54,000			
	X		TOWN TAXABLE VALUE		54,000			
	X		SCHOOL TAXABLE VALUE		0			
	FRNT 86.00 DPTH 264.00		NL003 Norwood Library		54,000 TO			
	EAST-0328692 NRTH-1734505							
	DEED BOOK 00977 PG-00056							
	FULL MARKET VALUE	54,000						

42.058-3-3	92 N Main St			42.058-3-3				1-147- 4
Burkett Harry M	210 1 Family Res		Basic Star 41854	0	0	0	30,000	
Burkett Elizabeth A	Norwood-Norfolk 406201	9,800	VILLAGE TAXABLE VALUE		50,400			
92 N Main St	78sp12500/91sp31000	50,400	COUNTY TAXABLE VALUE		50,400			
Norwood, NY 13668	X		TOWN TAXABLE VALUE		50,400			
	X		SCHOOL TAXABLE VALUE		20,400			
	FRNT 96.00 DPTH 264.00		NL003 Norwood Library		50,400 TO			
	EAST-0328681 NRTH-1734424							
	DEED BOOK 1051 PG-192							
	FULL MARKET VALUE	50,400						

42.058-3-4	90 N Main St			42.058-3-4				1-115-12
Henry John	210 1 Family Res		VET WAR CT 41121	0	9,600	9,600	0	
Henry Linda	Norwood-Norfolk 406201	13,500	VET WAR V 41127	6,000	0	0	0	
90 N Main St	X	64,000	Enhanced S 41834	0	0	0	64,000	
Norwood, NY 13668	X		VILLAGE TAXABLE VALUE		58,000			
	X		COUNTY TAXABLE VALUE		54,400			
	FRNT 165.00 DPTH 264.00		TOWN TAXABLE VALUE		54,400			
	EAST-0328654 NRTH-1734289		SCHOOL TAXABLE VALUE		0			
	DEED BOOK 907 PG-00757		NL003 Norwood Library		64,000 TO			
	FULL MARKET VALUE	64,000						

STATE OF NEW YORK
 COUNTY - St Lawrence
 TOWN - Potsdam
 VILLAGE - Norwood
 SWIS - 407401

2 0 1 6 T E N T A T I V E A S S E S S M E N T R O L L
 T A X A B L E SECTION OF THE ROLL - 1
 THESE ASSESSMENTS ARE ALSO USED FOR VILLAGE PURPOSES
 TAX MAP NUMBER SEQUENCE
 UNIFORM PERCENT OF VALUE IS 100.00

PAGE 2
 VALUATION DATE-JUL 01, 2015
 TAXABLE STATUS DATE-MAR 01, 2016

TAX MAP PARCEL NUMBER	PROPERTY LOCATION & CLASS	ASSESSMENT	EXEMPTION CODE	VILLAGE	COUNTY	TOWN	SCHOOL	ACCOUNT NO.
CURRENT OWNERS NAME	SCHOOL DISTRICT	LAND	TAX DESCRIPTION					TAXABLE VALUE
CURRENT OWNERS ADDRESS	PARCEL SIZE/GRID COORD	TOTAL	SPECIAL DISTRICTS					

42.058-3-5	88 N Main St							42.058-3-5 *****
Henry John	311 Res vac land		VILLAGE TAXABLE VALUE					1-115-13
Henry Linda	Norwood-Norfolk 406201	4,700	COUNTY TAXABLE VALUE					
90 N Main St	X	4,700	TOWN TAXABLE VALUE					
Norwood, NY 13668	X		SCHOOL TAXABLE VALUE					
	110x264x98x264		NL003 Norwood Library				4,700 TO	
	FRNT 110.00 DPTH 264.00							
	EAST-0328621 NRTH-1734154							
	DEED BOOK 907 PG-00757							
	FULL MARKET VALUE	4,700						

42.058-3-6	82 N Main St							42.058-3-6 *****
Sovie Marialyce L	210 1 Family Res		VILLAGE TAXABLE VALUE					1-118-13
281 Ames Rd	Norwood-Norfolk 406201	12,400	COUNTY TAXABLE VALUE					
Potsdam, NY 13676	2005sp75000	92,400	TOWN TAXABLE VALUE					
	2006sp67504		SCHOOL TAXABLE VALUE					
	0980sp42000		NL003 Norwood Library				92,400 TO	
	FRNT 144.00 DPTH 264.00							
	EAST-0328594 NRTH-1734030							
	DEED BOOK 2006 PG-13104							
	FULL MARKET VALUE	92,400						

42.058-4-1.1	93 N Main St							42.058-4-1.1 *****
Kuenzler Julie	120 Field crops		VILLAGE TAXABLE VALUE					1-147- 2
Kuenzler Brent	Norwood-Norfolk 406201	19,100	COUNTY TAXABLE VALUE					
101 N Main St	2004sp32000	87,200	TOWN TAXABLE VALUE					
Norwood, NY 13668	X		SCHOOL TAXABLE VALUE					
	X		NL003 Norwood Library				87,200 TO	
	ACRES 5.10							
	EAST-0328221 NRTH-1734613							
	DEED BOOK 2004 PG-12031							
	FULL MARKET VALUE	87,200						

42.058-4-1.21	N Main St							42.058-4-1.21 *****
Kuenzler Brent	105 Vac farmland - WTRFNT		VILLAGE TAXABLE VALUE					
Kuenzler Julie	Norwood-Norfolk 406201	84,900	COUNTY TAXABLE VALUE					
101 N Main St	ACRES 121.80	84,900	TOWN TAXABLE VALUE					
Norwood, NY 13668	EAST-0327750 NRTH-1734862		SCHOOL TAXABLE VALUE					
	DEED BOOK 2000 PG-7218		NL003 Norwood Library				84,900 TO	
	FULL MARKET VALUE	84,900						

STATE OF NEW YORK
 COUNTY - St Lawrence
 TOWN - Potsdam
 VILLAGE - Norwood
 SWIS - 407401

2 0 1 6 T E N T A T I V E A S S E S S M E N T R O L L
 T A X A B L E SECTION OF THE ROLL - 1
 THESE ASSESSMENTS ARE ALSO USED FOR VILLAGE PURPOSES
 TAX MAP NUMBER SEQUENCE
 UNIFORM PERCENT OF VALUE IS 100.00

PAGE 3
 VALUATION DATE-JUL 01, 2015
 TAXABLE STATUS DATE-MAR 01, 2016

TAX MAP PARCEL NUMBER	PROPERTY LOCATION & CLASS	ASSESSMENT	EXEMPTION CODE	VILLAGE	COUNTY	TOWN	SCHOOL
CURRENT OWNERS NAME	SCHOOL DISTRICT	LAND	TAX DESCRIPTION	TAXABLE VALUE			
CURRENT OWNERS ADDRESS	PARCEL SIZE/GRID COORD	TOTAL	SPECIAL DISTRICTS	ACCOUNT NO.			

42.058-4-1.22	101 N Main St				42.058-4-1.22		*****
Kuenzler Brent	210 1 Family Res - WTRFNT		Basic Star 41854	0	0	0	30,000
Kuenzler Julie A	Norwood-Norfolk 406201	18,000	VILLAGE TAXABLE VALUE		210,700		
101 N Main St	42'rd 300'water	210,700	COUNTY TAXABLE VALUE		210,700		
Norwood, NY 13668	ACRES 4.60		TOWN TAXABLE VALUE		210,700		
	EAST-0327911 NRTH-1735061		SCHOOL TAXABLE VALUE		180,700		
	DEED BOOK 2004 PG-12196		NL003 Norwood Library		210,700 TO		
	FULL MARKET VALUE	210,700					

42.058-4-2	Off N Main St				42.058-4-2		*****
Raymonda Josh	311 Res vac land		VILLAGE TAXABLE VALUE				1-154-12
107 N Main St	Norwood-Norfolk 406201	8,000	COUNTY TAXABLE VALUE		8,000		
Norwood, NY 13668	95sp38000<	8,000	TOWN TAXABLE VALUE		8,000		
	X		SCHOOL TAXABLE VALUE		8,000		
	X		NL003 Norwood Library		8,000 TO		
	ACRES 2.00 BANK8888830						
	EAST-0328231 NRTH-1735246						
	DEED BOOK 1087 PG-857						
	FULL MARKET VALUE	8,000					

42.058-4-3	97 N Main St				42.058-4-3		*****
Sweet Alan E	210 1 Family Res		CW_15_VET/ 41161	0	12,000	12,000	0
97 N Main St	Norwood-Norfolk 406201	8,500	Basic Star 41854	0	0	0	30,000
Norwood, NY 13668	X	80,300	VILLAGE TAXABLE VALUE		80,300		
	X		COUNTY TAXABLE VALUE		68,300		
	X		TOWN TAXABLE VALUE		68,300		
	FRNT 83.00 DPTH 264.00		SCHOOL TAXABLE VALUE		50,300		
	EAST-0328448 NRTH-1734749		NL003 Norwood Library		80,300 TO		
	DEED BOOK 2015 PG-1349						
	FULL MARKET VALUE	80,300					

42.058-4-4	89,91 N Main St				42.058-4-4		*****
Chandler-Smith Cynthia	210 1 Family Res		Enhanced S 41834	0	0	0	65,300
89 N Main St	Norwood-Norfolk 406201	14,100	VILLAGE TAXABLE VALUE		99,100		
Norwood, NY 13668	2004sp85000	99,100	COUNTY TAXABLE VALUE		99,100		
	X		TOWN TAXABLE VALUE		99,100		
	85sp38000		SCHOOL TAXABLE VALUE		33,800		
	FRNT 182.00 DPTH 200.00		NL003 Norwood Library		99,100 TO		
	EAST-0328383 NRTH-1734462						
	DEED BOOK 2004 PG-22006						
	FULL MARKET VALUE	99,100					

STATE OF NEW YORK
 COUNTY - St Lawrence
 TOWN - Potsdam
 VILLAGE - Norwood
 SWIS - 407401

2 0 1 6 T E N T A T I V E A S S E S S M E N T R O L L
 T A X A B L E SECTION OF THE ROLL - 1
 THESE ASSESSMENTS ARE ALSO USED FOR VILLAGE PURPOSES
 TAX MAP NUMBER SEQUENCE
 UNIFORM PERCENT OF VALUE IS 100.00

PAGE 4
 VALUATION DATE-JUL 01, 2015
 TAXABLE STATUS DATE-MAR 01, 2016

TAX MAP PARCEL NUMBER	PROPERTY LOCATION & CLASS	ASSESSMENT	EXEMPTION CODE	VILLAGE	COUNTY	TOWN	SCHOOL
CURRENT OWNERS NAME	SCHOOL DISTRICT	LAND	TAX DESCRIPTION	TAXABLE VALUE			
CURRENT OWNERS ADDRESS	PARCEL SIZE/GRID COORD	TOTAL	SPECIAL DISTRICTS	ACCOUNT NO.			

42.058-4-5	87 N Main St				42.058-4-5		1-147- 3
Cotter Mary S	210 1 Family Res		Enhanced S 41834	0	0	0	65,300
87 N Main St	Norwood-Norfolk 406201	8,200	VILLAGE TAXABLE VALUE		89,100		
Norwood, NY 13668	Ref1999/5445	89,100	COUNTY TAXABLE VALUE		89,100		
	99sp57000		TOWN TAXABLE VALUE		89,100		
	86x267x105x203		SCHOOL TAXABLE VALUE		23,800		
	FRNT 70.00 DPTH 235.00		NL003 Norwood Library		89,100 TO		
	EAST-0328356 NRTH-1734343						
	DEED BOOK 1999 PG-5444						
	FULL MARKET VALUE	89,100					

42.058-4-6	85 N Main St				42.058-4-6		1-153-15
Bastille Richard	210 1 Family Res		Aged - Tow 41803	0	0	20,580	0
Bastille Sharon	Norwood-Norfolk 406201	8,800	Enhanced S 41834	0	0	0	65,300
809 County Route 34	2004sp88000	102,900	VILLAGE TAXABLE VALUE		102,900		
Potsdam, NY 13676	X		COUNTY TAXABLE VALUE		102,900		
	86x327x113x240		TOWN TAXABLE VALUE		82,320		
	FRNT 86.00 DPTH 283.50		SCHOOL TAXABLE VALUE		37,600		
	EAST-0328302 NRTH-1734278		NL003 Norwood Library		102,900 TO		
	DEED BOOK 2014 PG-16261						
	FULL MARKET VALUE	102,900					

42.058-4-7	81 N Main St				42.058-4-7		1-137- 4
Martin Marie (LU)	210 1 Family Res		VILLAGE TAXABLE VALUE		94,200		
Blain Trust Helen Rmdr	Norwood-Norfolk 406201	13,700	COUNTY TAXABLE VALUE		94,200		
9 Watkins Dr	X	94,200	TOWN TAXABLE VALUE		94,200		
Parishville, NY 13672	X		SCHOOL TAXABLE VALUE		94,200		
	ACRES 1.20		NL003 Norwood Library		94,200 TO		
	EAST-0328275 NRTH-1734160						
	DEED BOOK 1088 PG-1065						
	FULL MARKET VALUE	94,200					

42.058-4-8	79 N Main St				42.058-4-8		1-143- 2
Simons Scott D	210 1 Family Res		Basic Star 41854	0	0	0	30,000
Simons Michelle L	Norwood-Norfolk 406201	10,300	VILLAGE TAXABLE VALUE		123,700		
79 N Main St	97sp80000	123,700	COUNTY TAXABLE VALUE		123,700		
Norwood, NY 13668	X		TOWN TAXABLE VALUE		123,700		
	X		SCHOOL TAXABLE VALUE		93,700		
	FRNT 99.00 DPTH 337.00		NL003 Norwood Library		123,700 TO		
	EAST-0328231 NRTH-1734019						
	DEED BOOK 2003 PG-16791						
	FULL MARKET VALUE	123,700					

STATE OF NEW YORK
 COUNTY - St Lawrence
 TOWN - Potsdam
 VILLAGE - Norwood
 SWIS - 407401

2 0 1 6 T E N T A T I V E A S S E S S M E N T R O L L
 T A X A B L E SECTION OF THE ROLL - 1
 THESE ASSESSMENTS ARE ALSO USED FOR VILLAGE PURPOSES
 TAX MAP NUMBER SEQUENCE
 UNIFORM PERCENT OF VALUE IS 100.00

PAGE 5
 VALUATION DATE-JUL 01, 2015
 TAXABLE STATUS DATE-MAR 01, 2016

TAX MAP PARCEL NUMBER	PROPERTY LOCATION & CLASS	ASSESSMENT	EXEMPTION CODE	VILLAGE	COUNTY	TOWN	SCHOOL
CURRENT OWNERS NAME	SCHOOL DISTRICT	LAND	TAX DESCRIPTION	TAXABLE VALUE			
CURRENT OWNERS ADDRESS	PARCEL SIZE/GRID COORD	TOTAL	SPECIAL DISTRICTS	ACCOUNT NO.			

42.058-4-9	77 N Main St			42.058-4-9			1-135- 7
Boyd Elizabeth C	210 1 Family Res		Basic Star 41854	0	0	0	30,000
77 N Main St	Norwood-Norfolk 406201	7,600	VILLAGE TAXABLE VALUE		77,000		
Norwood, NY 13668	2012sp63600	77,000	COUNTY TAXABLE VALUE		77,000		
	X		TOWN TAXABLE VALUE		77,000		
	84spl7500/88sp35000		SCHOOL TAXABLE VALUE		47,000		
	FRNT 74.00 DPTH 297.00		NL003 Norwood Library		77,000	TO	
	BANK8888288						
	EAST-0328210 NRTH-1733932						
	DEED BOOK 2012 PG-493						
	FULL MARKET VALUE	77,000					

STATE OF NEW YORK
 COUNTY - St Lawrence
 TOWN - Potsdam
 VILLAGE - Norwood
 SWIS - 407401

2 0 1 6 T E N T A T I V E A S S E S S M E N T R O L L
 T A X A B L E S E C T I O N O F T H E R O L L - 1
 T H E S E A S S E S S M E N T S A R E A L S O U S E D F O R V I L L A G E P U R P O S E S
 M A P S E C T I O N - 0 4 2
 S U B - S E C T I O N - 0 5 8
 U N I F O R M P E R C E N T O F V A L U E I S 1 0 0 . 0 0

PAGE 6
 VALUATION DATE-JUL 01, 2015
 TAXABLE STATUS DATE-MAR 01, 2016
 RPS150/V04/L015
 CURRENT DATE 5/02/2016

*** S P E C I A L D I S T R I C T S U M M A R Y ***

CODE	DISTRICT NAME	TOTAL PARCELS	EXTENSION TYPE	EXTENSION VALUE	AD VALOREM VALUE	EXEMPT AMOUNT	TAXABLE VALUE
NL003	Norwood Librar	17	TOTAL		1330,900		1330,900

*** S C H O O L D I S T R I C T S U M M A R Y ***

CODE	DISTRICT NAME	TOTAL PARCELS	ASSESSED LAND	ASSESSED TOTAL	EXEMPT AMOUNT	TOTAL TAXABLE	STAR AMOUNT	STAR TAXABLE
406201	Norwood-Norfolk	17	258,700	1330,900		1330,900	463,900	867,000
	S U B - T O T A L	17	258,700	1330,900		1330,900	463,900	867,000
	T O T A L	17	258,700	1330,900		1330,900	463,900	867,000

*** S Y S T E M C O D E S S U M M A R Y ***

NO SYSTEM EXEMPTIONS AT THIS LEVEL

*** E X E M P T I O N S U M M A R Y ***

CODE	DESCRIPTION	TOTAL PARCELS	VILLAGE	COUNTY	TOWN	SCHOOL
41121	VET WAR CT	1		9,600	9,600	
41127	VET WAR V	1	6,000			
41161	CW_15_VET/	1		12,000	12,000	
41803	Aged - Tow	1			20,580	
41834	Enhanced S	5				313,900
41854	Basic Star	5				150,000
	T O T A L	14	6,000	21,600	42,180	463,900

STATE OF NEW YORK
 COUNTY - St Lawrence
 TOWN - Potsdam
 VILLAGE - Norwood
 SWIS - 407401

2 0 1 6 T E N T A T I V E A S S E S S M E N T R O L L
 T A X A B L E SECTION OF THE ROLL - 1
 THESE ASSESSMENTS ARE ALSO USED FOR VILLAGE PURPOSES
 M A P S E C T I O N - 042
 S U B - S E C T I O N - 058
 UNIFORM PERCENT OF VALUE IS 100.00

PAGE 7
 VALUATION DATE-JUL 01, 2015
 TAXABLE STATUS DATE-MAR 01, 2016
 RPS150/V04/L015
 CURRENT DATE 5/02/2016

*** G R A N D T O T A L S ***

ROLL SEC	DESCRIPTION	TOTAL PARCELS	ASSESSED LAND	ASSESSED TOTAL	TAXABLE VILLAGE	TAXABLE COUNTY	TAXABLE TOWN	TAXABLE SCHOOL	STAR TAXABLE
1	TAXABLE	17	258,700	1330,900	1324,900	1309,300	1288,720	1330,900	867,000

STATE OF NEW YORK
 COUNTY - St Lawrence
 TOWN - Potsdam
 VILLAGE - Norwood
 SWIS - 407401

2 0 1 6 T E N T A T I V E A S S E S S M E N T R O L L
 T A X A B L E SECTION OF THE ROLL - 1
 THESE ASSESSMENTS ARE ALSO USED FOR VILLAGE PURPOSES
 TAX MAP NUMBER SEQUENCE
 UNIFORM PERCENT OF VALUE IS 100.00
 UNIFORM PERCENT OF VALUE IS 100.00

PAGE 8
 VALUATION DATE-JUL 01, 2015
 TAXABLE STATUS DATE-MAR 01, 2016

TAX MAP PARCEL NUMBER	PROPERTY LOCATION & CLASS	ASSESSMENT	EXEMPTION CODE	VILLAGE	COUNTY	TOWN	SCHOOL
CURRENT OWNERS NAME	SCHOOL DISTRICT	LAND	TAX DESCRIPTION	TAXABLE VALUE			
CURRENT OWNERS ADDRESS	PARCEL SIZE/GRID COORD	TOTAL	SPECIAL DISTRICTS	ACCOUNT NO.			

42.065-1-1.111	34 Clark St 210 1 Family Res				42.065-1-1.111	1-111	*****
Strong Henry (LU)	Norwood-Norfolk 406201	9,800	VILLAGE TAXABLE VALUE				1-142-14
3280 Enclave Blvd	92sp35000	71,400	COUNTY TAXABLE VALUE				
Mulberry, FL 33860	X		TOWN TAXABLE VALUE				
	X		SCHOOL TAXABLE VALUE				
	FRNT 125.00 DPTH 135.00		NL003 Norwood Library				71,400 TO
	EAST-0325751 NRTH-1732057						
	DEED BOOK 1058 PG-978						
	FULL MARKET VALUE	71,400					

42.065-1-2	32 Clark St 210 1 Family Res		Enhanced S 41834	0	0	0	1-156-14
Wolstenholme Rodney K	Norwood-Norfolk 406201	14,000	VILLAGE TAXABLE VALUE				65,300
Wolstenholme Lois A	Ref: 1006/903	92,400	COUNTY TAXABLE VALUE				
32 Clark St	X		TOWN TAXABLE VALUE				
Norwood, NY 13668	202x150x202x180		SCHOOL TAXABLE VALUE				
	FRNT 202.00 DPTH 161.00		NL003 Norwood Library				92,400 TO
	EAST-0325897 NRTH-1732138						
	DEED BOOK 937 PG-01081						
	FULL MARKET VALUE	92,400					

42.065-1-3	28 Clark St 311 Res vac land				42.065-1-3	1-3	*****
Potocar Kenneth	Norwood-Norfolk 406201	4,500	VILLAGE TAXABLE VALUE				1-138-14
Potocar Patricia	X	4,500	COUNTY TAXABLE VALUE				
26 Clark St	X		TOWN TAXABLE VALUE				
Norwood, NY 13668	104x180x105x196		SCHOOL TAXABLE VALUE				
	FRNT 104.00 DPTH 188.00		NL003 Norwood Library				4,500 TO
	BANK8888869						
	EAST-0326038 NRTH-1732197						
	DEED BOOK 00974 PG-00278						
	FULL MARKET VALUE	4,500					

42.065-1-4	26 Clark St 210 1 Family Res		VET COM CT 41131	0	19,850	19,850	0
Potocar Kenneth	Norwood-Norfolk 406201	10,200	VET COM V 41137	10,000	0	0	0
Potocar Patricia	83sp47500	79,400	VET DIS CT 41141	0	19,850	19,850	0
26 Clark St	X		VET DIS V 41147	19,850	0	0	0
Norwood, NY 13668	X		Enhanced S 41834	0	0	0	65,300
	FRNT 104.00 DPTH 204.00		VILLAGE TAXABLE VALUE				
	BANK8888869		COUNTY TAXABLE VALUE				
	EAST-0326125 NRTH-1732262		TOWN TAXABLE VALUE				
	DEED BOOK 00974 PG-00278		SCHOOL TAXABLE VALUE				
	FULL MARKET VALUE	79,400	NL003 Norwood Library				79,400 TO

STATE OF NEW YORK
 COUNTY - St Lawrence
 TOWN - Potsdam
 VILLAGE - Norwood
 SWIS - 407401

2 0 1 6 T E N T A T I V E A S S E S S M E N T R O L L
 T A X A B L E SECTION OF THE ROLL - 1
 THESE ASSESSMENTS ARE ALSO USED FOR VILLAGE PURPOSES
 TAX MAP NUMBER SEQUENCE
 UNIFORM PERCENT OF VALUE IS 100.00
 UNIFORM PERCENT OF VALUE IS 100.00

PAGE 9
 VALUATION DATE-JUL 01, 2015
 TAXABLE STATUS DATE-MAR 01, 2016

TAX MAP PARCEL NUMBER	PROPERTY LOCATION & CLASS	ASSESSMENT	EXEMPTION CODE	VILLAGE	COUNTY	TOWN	SCHOOL
CURRENT OWNERS NAME	SCHOOL DISTRICT	LAND	TAX DESCRIPTION	TAXABLE VALUE			
CURRENT OWNERS ADDRESS	PARCEL SIZE/GRID COORD	TOTAL	SPECIAL DISTRICTS	ACCOUNT NO.			

42.065-1-5	24 Clark St			42.065-1-5			1-138-10
Ashley Brittany L	210 1 Family Res		Basic Star 41854	0	0	0	30,000
Ashley Shane M	Norwood-Norfolk 406201	10,300	VILLAGE TAXABLE VALUE		86,100		
24 Clark St	2005sp79000	86,100	COUNTY TAXABLE VALUE		86,100		
Norwood, NY 13668	X		TOWN TAXABLE VALUE		86,100		
	104x211x105x228		SCHOOL TAXABLE VALUE		56,100		
	FRNT 104.00 DPTH 219.50		NL003 Norwood Library		86,100	TO	
	BANK8888830						
	EAST-0326233 NRTH-1732311						
	DEED BOOK 2005 PG-16593						
	FULL MARKET VALUE	86,100					

42.065-1-6	22 Clark St			42.065-1-6			1-154-13
Brown Timothy	210 1 Family Res		Basic Star 41854	0	0	0	30,000
Brown Kimberly	Norwood-Norfolk 406201	10,200	VILLAGE TAXABLE VALUE		93,400		
22 Clark St	X	93,400	COUNTY TAXABLE VALUE		93,400		
Norwood, NY 13668	X		TOWN TAXABLE VALUE		93,400		
	100x228x101x246		SCHOOL TAXABLE VALUE		63,400		
	FRNT 100.00 DPTH 237.00		NL003 Norwood Library		93,400	TO	
	EAST-0326319 NRTH-1732349						
	DEED BOOK 1063 PG-729						
	FULL MARKET VALUE	93,400					

42.065-1-7	20 Clark St			42.065-1-7			1-153-12
Murray Jessica L	210 1 Family Res		Basic Star 41854	0	0	0	30,000
38 Prospect St	Norwood-Norfolk 406201	13,500	VILLAGE TAXABLE VALUE		88,700		
Norwood, NY 13668	2011sp67500	88,700	COUNTY TAXABLE VALUE		88,700		
	X		TOWN TAXABLE VALUE		88,700		
	164x246x164x268		SCHOOL TAXABLE VALUE		58,700		
	FRNT 164.00 DPTH 257.00		NL003 Norwood Library		88,700	TO	
	BANK8888869						
	EAST-0326428 NRTH-1732424						
	DEED BOOK 2011 PG-5000						
	FULL MARKET VALUE	88,700					

42.065-1-8	Clark St			42.065-1-8			1-152- 8
Stone-Tebo Paula K	311 Res vac land		VILLAGE TAXABLE VALUE		4,500		
32 Prospect St	Norwood-Norfolk 406201	4,500	COUNTY TAXABLE VALUE		4,500		
Norwood, NY 13668	X	4,500	TOWN TAXABLE VALUE		4,500		
	X		SCHOOL TAXABLE VALUE		4,500		
	X		NL003 Norwood Library		4,500	TO	
	FRNT 88.00 DPTH 448.00						
	EAST-0326583 NRTH-1732414						
	DEED BOOK 1014 PG-826						
	FULL MARKET VALUE	4,500					

STATE OF NEW YORK
 COUNTY - St Lawrence
 TOWN - Potsdam
 VILLAGE - Norwood
 SWIS - 407401

2 0 1 6 T E N T A T I V E A S S E S S M E N T R O L L
 T A X A B L E SECTION OF THE ROLL - 1
 THESE ASSESSMENTS ARE ALSO USED FOR VILLAGE PURPOSES
 TAX MAP NUMBER SEQUENCE
 UNIFORM PERCENT OF VALUE IS 100.00
 UNIFORM PERCENT OF VALUE IS 100.00

PAGE 10
 VALUATION DATE-JUL 01, 2015
 TAXABLE STATUS DATE-MAR 01, 2016

TAX MAP PARCEL NUMBER	PROPERTY LOCATION & CLASS	ASSESSMENT	EXEMPTION CODE	VILLAGE	COUNTY	TOWN	SCHOOL
CURRENT OWNERS NAME	SCHOOL DISTRICT	LAND	TAX DESCRIPTION	TAXABLE VALUE			
CURRENT OWNERS ADDRESS	PARCEL SIZE/GRID COORD	TOTAL	SPECIAL DISTRICTS	ACCOUNT NO.			

42.065-1-9	28 Prospect St				42.065-1-9		1-152- 5
Tebo Stephen J	220 2 Family Res		Basic Star 41854	0	0	0	30,000
Tebo Carol	Norwood-Norfolk 406201	10,800	VILLAGE TAXABLE VALUE		80,200		
28 Prospect St	X	80,200	COUNTY TAXABLE VALUE		80,200		
Norwood, NY 13668-1116	X		TOWN TAXABLE VALUE		80,200		
	X		SCHOOL TAXABLE VALUE		50,200		
	ACRES 1.00		NL003 Norwood Library		80,200 TO		
	EAST-0326855 NRTH-1732197						
	DEED BOOK 1061 PG-1045						
	FULL MARKET VALUE	80,200					

42.065-1-10	32 Prospect St				42.065-1-10		1-152- 9
Stone-Tebo Paula K	210 1 Family Res		Basic Star 41854	0	0	0	30,000
32 Prospect St	Norwood-Norfolk 406201	8,500	VILLAGE TAXABLE VALUE		114,400		
Norwood, NY 13668	X	114,400	COUNTY TAXABLE VALUE		114,400		
	X		TOWN TAXABLE VALUE		114,400		
	83x248		SCHOOL TAXABLE VALUE		84,400		
	FRNT 83.00 DPTH 248.00		NL003 Norwood Library		114,400 TO		
	EAST-0326733 NRTH-1732058						
	DEED BOOK 1014 PG-00826						
	FULL MARKET VALUE	114,400					

42.065-1-11	34 Prospect St				42.065-1-11		1-152- 6
Richards Michael	210 1 Family Res		Basic Star 41854	0	0	0	30,000
McGregor Jessica	Norwood-Norfolk 406201	10,200	VILLAGE TAXABLE VALUE		82,000		
34 Prospect St	2008sp63600	82,000	COUNTY TAXABLE VALUE		82,000		
Norwood, NY 13668	2011sp79000		TOWN TAXABLE VALUE		82,000		
	X		SCHOOL TAXABLE VALUE		52,000		
	FRNT 100.00 DPTH 248.00		NL003 Norwood Library		82,000 TO		
	BANK8888150						
	EAST-0326671 NRTH-1732014						
	DEED BOOK 2011 PG-6195						
	FULL MARKET VALUE	82,000					

42.065-1-12	Clark St				42.065-1-12		1-152-12
Nezenon Kriston A	311 Res vac land		VILLAGE TAXABLE VALUE		4,000		
Tyler Jessica M	Norwood-Norfolk 406201	4,000	COUNTY TAXABLE VALUE		4,000		
30 Park St	07sp59000<	4,000	TOWN TAXABLE VALUE		4,000		
Norwood, NY 13668	X		SCHOOL TAXABLE VALUE		4,000		
	88x164		NL003 Norwood Library		4,000 TO		
	FRNT 88.00 DPTH 164.00						
	BANK8888869						
	EAST-0326585 NRTH-1732214						
	DEED BOOK 2007 PG-5919						
	FULL MARKET VALUE	4,000					

STATE OF NEW YORK
 COUNTY - St Lawrence
 TOWN - Potsdam
 VILLAGE - Norwood
 SWIS - 407401

2 0 1 6 T E N T A T I V E A S S E S S M E N T R O L L
 T A X A B L E SECTION OF THE ROLL - 1
 THESE ASSESSMENTS ARE ALSO USED FOR VILLAGE PURPOSES
 TAX MAP NUMBER SEQUENCE
 UNIFORM PERCENT OF VALUE IS 100.00
 UNIFORM PERCENT OF VALUE IS 100.00

PAGE 11
 VALUATION DATE-JUL 01, 2015
 TAXABLE STATUS DATE-MAR 01, 2016

TAX MAP PARCEL NUMBER	PROPERTY LOCATION & CLASS	ASSESSMENT	EXEMPTION CODE	VILLAGE	COUNTY	TOWN	SCHOOL
CURRENT OWNERS NAME	SCHOOL DISTRICT	LAND	TAX DESCRIPTION	TAXABLE VALUE			
CURRENT OWNERS ADDRESS	PARCEL SIZE/GRID COORD	TOTAL	SPECIAL DISTRICTS	ACCOUNT NO.			

42.065-1-13	19 Clark St			42.065-1-13			1-152-11
Nezenon Kriston A	210 1 Family Res		Basic Star 41854	0	0	0	30,000
Tyler Jessica M	Norwood-Norfolk 406201	8,300	VILLAGE TAXABLE VALUE		75,400		
19 Clark St	07sp59000<	75,400	COUNTY TAXABLE VALUE		75,400		
Norwood, NY 13668	X		TOWN TAXABLE VALUE		75,400		
	X		SCHOOL TAXABLE VALUE		45,400		
	FRNT 88.00 DPTH 164.00		NL003 Norwood Library		75,400 TO		
	BANK8888869						
	EAST-0326503 NRTH-1732181						
	DEED BOOK 2007 PG-5919						
	FULL MARKET VALUE	75,400					

42.065-1-14	23 Clark St			42.065-1-14			1-116- 7
Colby Dale R	210 1 Family Res		Basic Star 41854	0	0	0	30,000
Colby Rhonda	Norwood-Norfolk 406201	8,900	VILLAGE TAXABLE VALUE		89,100		
23 Clark St	X	89,100	COUNTY TAXABLE VALUE		89,100		
Norwood, NY 13668-3740	X		TOWN TAXABLE VALUE		89,100		
	X		SCHOOL TAXABLE VALUE		59,100		
	FRNT 88.00 DPTH 222.00		NL003 Norwood Library		89,100 TO		
	EAST-0326424 NRTH-1732124						
	DEED BOOK 1007 PG-00953						
	FULL MARKET VALUE	89,100					

42.065-1-15	25 Clark St			42.065-1-15			1-155- 4
Woodward Thomas R	210 1 Family Res		VET COM CT 41131	0	20,000	20,000	0
PO Box 61	Norwood-Norfolk 406201	9,600	VET COM V 41137	10,000	0	0	0
Norwood, NY 13668	95sp58500	81,600	Enhanced S 41834	0	0	0	65,300
	X		VILLAGE TAXABLE VALUE		71,600		
	X		COUNTY TAXABLE VALUE		61,600		
	FRNT 104.00 DPTH 165.00		TOWN TAXABLE VALUE		61,600		
	EAST-0326330 NRTH-1732089		SCHOOL TAXABLE VALUE		16,300		
	DEED BOOK 1091 PG-828		NL003 Norwood Library		81,600 TO		
	FULL MARKET VALUE	81,600					

42.065-1-16	27 Clark St			42.065-1-16			1-151-12
Sullivan Sheila	210 1 Family Res		Enhanced S 41834	0	0	0	65,300
PO Box 145	Norwood-Norfolk 406201	14,100	VILLAGE TAXABLE VALUE		68,200		
Norwood, NY 13668	X	68,200	COUNTY TAXABLE VALUE		68,200		
	X		TOWN TAXABLE VALUE		68,200		
	X		SCHOOL TAXABLE VALUE		2,900		
	FRNT 209.00 DPTH 165.00		NL003 Norwood Library		68,200 TO		
	EAST-0326184 NRTH-1732041						
	DEED BOOK 884 PG-00194						
	FULL MARKET VALUE	68,200					

STATE OF NEW YORK
 COUNTY - St Lawrence
 TOWN - Potsdam
 VILLAGE - Norwood
 SWIS - 407401

2 0 1 6 T E N T A T I V E A S S E S S M E N T R O L L
 T A X A B L E SECTION OF THE ROLL - 1
 THESE ASSESSMENTS ARE ALSO USED FOR VILLAGE PURPOSES
 TAX MAP NUMBER SEQUENCE
 UNIFORM PERCENT OF VALUE IS 100.00
 UNIFORM PERCENT OF VALUE IS 100.00

PAGE 12
 VALUATION DATE-JUL 01, 2015
 TAXABLE STATUS DATE-MAR 01, 2016

TAX MAP PARCEL NUMBER	PROPERTY LOCATION & CLASS	ASSESSMENT	EXEMPTION CODE	VILLAGE	COUNTY	TOWN	SCHOOL	ACCOUNT NO.
CURRENT OWNERS NAME	SCHOOL DISTRICT	LAND	TAX DESCRIPTION					TAXABLE VALUE
CURRENT OWNERS ADDRESS	PARCEL SIZE/GRID COORD	TOTAL	SPECIAL DISTRICTS					

42.065-1-17	31 Clark St							42.065-1-17 *****
Cook Richard M	210 1 Family Res		VILLAGE TAXABLE VALUE					1-118-15
20 Barton St Apt 19	Norwood-Norfolk 406201	7,700	COUNTY TAXABLE VALUE					
Parishville, NY 13672	92sp34000	53,000	TOWN TAXABLE VALUE					
	X		SCHOOL TAXABLE VALUE					
	X		NL003 Norwood Library				53,000 TO	
	FRNT 82.00 DPTH 165.00							
	EAST-0326054 NRTH-1731981							
	DEED BOOK 1061 PG-793							
	FULL MARKET VALUE	53,000						

42.065-1-18	33 Clark St							42.065-1-18 *****
Pollock Susan M	210 1 Family Res		Basic Star 41854	0	0	0	30,000	1-137-12
33 Clark St	Norwood-Norfolk 406201	7,700	VILLAGE TAXABLE VALUE					
Norwood, NY 13668	X	68,100	COUNTY TAXABLE VALUE					
	X		TOWN TAXABLE VALUE					
	X		SCHOOL TAXABLE VALUE				38,100	
	FRNT 82.00 DPTH 165.00		NL003 Norwood Library				68,100 TO	
	EAST-0325962 NRTH-1731949							
	DEED BOOK 00978 PG-00887							
	FULL MARKET VALUE	68,100						

42.065-1-19	New St							42.065-1-19 *****
Sutter James S	312 Vac w/imprv - WTRFNT		VILLAGE TAXABLE VALUE					
Strong Leslie W	Norwood-Norfolk 406201	6,900	COUNTY TAXABLE VALUE					
11 New St	X	14,200	TOWN TAXABLE VALUE					
Norwood, NY 13668	86sp2500		SCHOOL TAXABLE VALUE				14,200 TO	
	X		NL003 Norwood Library					
	FRNT 72.00 DPTH 460.00							
	ACRES 0.76							
	EAST-0325578 NRTH-1731981							
	DEED BOOK 1003 PG-861							
	FULL MARKET VALUE	14,200						

42.065-1-23	21 Prospect St							42.065-1-23 *****
Scott Thomas	210 1 Family Res		Basic Star 41854	0	0	0	30,000	1-147-10
Scott Hollis	Norwood-Norfolk 406201	10,000	VILLAGE TAXABLE VALUE					
21 Prospect St	X	118,100	COUNTY TAXABLE VALUE					
Norwood, NY 13668	X		TOWN TAXABLE VALUE					
	91sp56000/95sp85000		SCHOOL TAXABLE VALUE				88,100	
	FRNT 127.00 DPTH 137.00		NL003 Norwood Library				118,100 TO	
	EAST-0327268 NRTH-1731987							
	DEED BOOK 1087 PG-284							
	FULL MARKET VALUE	118,100						

STATE OF NEW YORK
COUNTY - St Lawrence
TOWN - Potsdam
VILLAGE - Norwood
SWIS - 407401

2 0 1 6 T E N T A T I V E A S S E S S M E N T R O L L
T A X A B L E SECTION OF THE ROLL - 1
THESE ASSESSMENTS ARE ALSO USED FOR VILLAGE PURPOSES
TAX MAP NUMBER SEQUENCE
UNIFORM PERCENT OF VALUE IS 100.00
UNIFORM PERCENT OF VALUE IS 100.00

PAGE 13
VALUATION DATE-JUL 01, 2015
TAXABLE STATUS DATE-MAR 01, 2016

TAX MAP PARCEL NUMBER	PROPERTY LOCATION & CLASS	ASSESSMENT	EXEMPTION CODE	VILLAGE	COUNTY	TOWN	SCHOOL
CURRENT OWNERS NAME	SCHOOL DISTRICT	LAND	TAX DESCRIPTION	TAXABLE VALUE			ACCOUNT NO.
CURRENT OWNERS ADDRESS	PARCEL SIZE/GRID COORD	TOTAL	SPECIAL DISTRICTS				

42.065-1-24	25 Prospect St				42.065-1-24		*****
Wilkinson Robin S	210 1 Family Res		Basic Star 41854	0	0	0	1-156- 3
25 Prospect St	Norwood-Norfolk 406201	10,400	VILLAGE TAXABLE VALUE		104,000		
Norwood, NY 13668	X	104,000	COUNTY TAXABLE VALUE		104,000		
	X		TOWN TAXABLE VALUE		104,000		
	X		SCHOOL TAXABLE VALUE		74,000		
	FRNT 135.00 DPTH 139.00		NL003 Norwood Library		104,000	TO	
	EAST-0327122 NRTH-1731932						
	DEED BOOK 1047 PG-00789						
	FULL MARKET VALUE	104,000					

42.065-1-25	20 Prospect St				42.065-1-25		*****
Merritt Dane F	210 1 Family Res		Basic Star 41854	0	0	0	1-148- 8
Merritt Joanne M	Norwood-Norfolk 406201	8,700	VILLAGE TAXABLE VALUE		88,400		
20 Prospect St	X	88,400	COUNTY TAXABLE VALUE		88,400		
Norwood, NY 13668	85sp57500		TOWN TAXABLE VALUE		88,400		
	83x450x83x464		SCHOOL TAXABLE VALUE		58,400		
	FRNT 83.00 DPTH 457.00		NL003 Norwood Library		88,400	TO	
	EAST-0327285 NRTH-1732346						
	DEED BOOK 991 PG-00410						
	FULL MARKET VALUE	88,400					

42.065-1-26	22 Prospect St				42.065-1-26		*****
Hartman Steven	210 1 Family Res		Basic Star 41854	0	0	0	1-128-10
Flechtner Kathleen	Norwood-Norfolk 406201	7,800	VILLAGE TAXABLE VALUE		83,000		
22 Prospect St	X	83,000	COUNTY TAXABLE VALUE		83,000		
Norwood, NY 13668	X		TOWN TAXABLE VALUE		83,000		
	X		SCHOOL TAXABLE VALUE		53,000		
	FRNT 83.00 DPTH 165.00		NL003 Norwood Library		83,000	TO	
	EAST-0327242 NRTH-1732085						
	DEED BOOK 1093 PG-204						
	FULL MARKET VALUE	83,000					

42.065-1-27	24 Prospect St				42.065-1-27		*****
Marks Peter	210 1 Family Res		VILLAGE TAXABLE VALUE		25,200		1-140-11
47 Flintlock Dr	Norwood-Norfolk 406201	7,800	COUNTY TAXABLE VALUE		25,200		
Shirley, NY 11967	2008sp7500	25,200	TOWN TAXABLE VALUE		25,200		
	X		SCHOOL TAXABLE VALUE		25,200		
	82sp28500/87sp45000		NL003 Norwood Library		25,200	TO	
	FRNT 83.00 DPTH 165.00						
	EAST-0327161 NRTH-1732166						
	DEED BOOK 2008 PG-4938						
	FULL MARKET VALUE	25,200					

STATE OF NEW YORK
 COUNTY - St Lawrence
 TOWN - Potsdam
 VILLAGE - Norwood
 SWIS - 407401

2 0 1 6 T E N T A T I V E A S S E S S M E N T R O L L
 T A X A B L E SECTION OF THE ROLL - 1
 THESE ASSESSMENTS ARE ALSO USED FOR VILLAGE PURPOSES
 TAX MAP NUMBER SEQUENCE
 UNIFORM PERCENT OF VALUE IS 100.00
 UNIFORM PERCENT OF VALUE IS 100.00

PAGE 14
 VALUATION DATE-JUL 01, 2015
 TAXABLE STATUS DATE-MAR 01, 2016

TAX MAP PARCEL NUMBER	PROPERTY LOCATION & CLASS	ASSESSMENT	EXEMPTION CODE	VILLAGE	COUNTY	TOWN	SCHOOL	ACCOUNT NO.
CURRENT OWNERS NAME	SCHOOL DISTRICT	LAND	TAX DESCRIPTION	TAXABLE VALUE				
CURRENT OWNERS ADDRESS	PARCEL SIZE/GRID COORD	TOTAL	SPECIAL DISTRICTS					

42.065-1-29	36 Prospect St				42.065-1-29			*****
Dale Robert	220 2 Family Res		Basic Star 41854	0	0	0	30,000	
Dale Renee	Norwood-Norfolk 406201	8,400	VILLAGE TAXABLE VALUE		55,000			
36 Prospect St	2008sp40000	55,000	COUNTY TAXABLE VALUE		55,000			
Norwood, NY 13668	2012sp55000		TOWN TAXABLE VALUE		55,000			
	X		SCHOOL TAXABLE VALUE		25,000			
	FRNT 82.00 DPTH 248.00		NL003 Norwood Library		55,000 TO			
	BANK8888830							
	EAST-0326579 NRTH-1731976							
	DEED BOOK 2012 PG-18320							
	FULL MARKET VALUE	55,000						

42.065-1-30	38 Prospect St				42.065-1-30			*****
Murray Deborah	210 1 Family Res		Basic Star 41854	0	0	0	30,000	
38 Prospect St	Norwood-Norfolk 406201	9,700	VILLAGE TAXABLE VALUE		62,000			
Norwood, NY 13668	2005sp45000	62,000	COUNTY TAXABLE VALUE		62,000			
	X		TOWN TAXABLE VALUE		62,000			
	X		SCHOOL TAXABLE VALUE		32,000			
	FRNT 99.00 DPTH 190.00		NL003 Norwood Library		62,000 TO			
	EAST-0326503 NRTH-1731927							
	DEED BOOK 2005 PG-8							
	FULL MARKET VALUE	62,000						

STATE OF NEW YORK
 COUNTY - St Lawrence
 TOWN - Potsdam
 VILLAGE - Norwood
 SWIS - 407401

2 0 1 6 T E N T A T I V E A S S E S S M E N T R O L L
 T A X A B L E S E C T I O N O F T H E R O L L - 1
 T H E S E A S S E S S M E N T S A R E A L S O U S E D F O R V I L L A G E P U R P O S E S
 M A P S E C T I O N - 0 4 2
 S U B - S E C T I O N - 0 6 5
 U N I F O R M P E R C E N T O F V A L U E I S 1 0 0 . 0 0

PAGE 15
 VALUATION DATE-JUL 01, 2015
 TAXABLE STATUS DATE-MAR 01, 2016
 RPS150/V04/L015
 CURRENT DATE 5/02/2016

*** S P E C I A L D I S T R I C T S U M M A R Y ***

CODE	DISTRICT NAME	TOTAL PARCELS	EXTENSION TYPE	EXTENSION VALUE	AD VALOREM VALUE	EXEMPT AMOUNT	TAXABLE VALUE
NL003	Norwood Librar	26	TOTAL		1786,300		1786,300

*** S C H O O L D I S T R I C T S U M M A R Y ***

CODE	DISTRICT NAME	TOTAL PARCELS	ASSESSED LAND	ASSESSED TOTAL	EXEMPT AMOUNT	TOTAL TAXABLE	STAR AMOUNT	STAR TAXABLE
406201	Norwood-Norfolk	26	236,500	1786,300		1786,300	711,200	1075,100
	S U B - T O T A L	26	236,500	1786,300		1786,300	711,200	1075,100
	T O T A L	26	236,500	1786,300		1786,300	711,200	1075,100

*** S Y S T E M C O D E S S U M M A R Y ***

NO SYSTEM EXEMPTIONS AT THIS LEVEL

*** E X E M P T I O N S U M M A R Y ***

CODE	DESCRIPTION	TOTAL PARCELS	VILLAGE	COUNTY	TOWN	SCHOOL
41131	VET COM CT	2		39,850	39,850	
41137	VET COM V	2	20,000			
41141	VET DIS CT	1		19,850	19,850	
41147	VET DIS V	1	19,850			
41834	Enhanced S	4				261,200
41854	Basic Star	15				450,000
	T O T A L	25	39,850	59,700	59,700	711,200

STATE OF NEW YORK
COUNTY - St Lawrence
TOWN - Potsdam
VILLAGE - Norwood
SWIS - 407401

2 0 1 6 T E N T A T I V E A S S E S S M E N T R O L L
T A X A B L E S E C T I O N O F T H E R O L L - 1
T H E S E A S S E S S M E N T S A R E A L S O U S E D F O R V I L L A G E P U R P O S E S
M A P S E C T I O N - 0 4 2
S U B - S E C T I O N - 0 6 5
U N I F O R M P E R C E N T O F V A L U E I S 1 0 0 . 0 0

PAGE 16
VALUATION DATE-JUL 01, 2015
TAXABLE STATUS DATE-MAR 01, 2016
RPS150/V04/L015
CURRENT DATE 5/02/2016

*** G R A N D T O T A L S ***

ROLL SEC	DESCRIPTION	TOTAL PARCELS	ASSESSED LAND	ASSESSED TOTAL	TAXABLE VILLAGE	TAXABLE COUNTY	TAXABLE TOWN	TAXABLE SCHOOL	STAR TAXABLE
1	TAXABLE	26	236,500	1786,300	1746,450	1726,600	1726,600	1786,300	1075,100

STATE OF NEW YORK
COUNTY - St Lawrence
TOWN - Potsdam
VILLAGE - Norwood
SWIS - 407401

2 0 1 6 T E N T A T I V E A S S E S S M E N T R O L L
T A X A B L E SECTION OF THE ROLL - 1
THESE ASSESSMENTS ARE ALSO USED FOR VILLAGE PURPOSES
TAX MAP NUMBER SEQUENCE
UNIFORM PERCENT OF VALUE IS 100.00
UNIFORM PERCENT OF VALUE IS 100.00

PAGE 17
VALUATION DATE-JUL 01, 2015
TAXABLE STATUS DATE-MAR 01, 2016

TAX MAP PARCEL NUMBER	PROPERTY LOCATION & CLASS	ASSESSMENT	EXEMPTION CODE	VILLAGE	COUNTY	TOWN	SCHOOL
CURRENT OWNERS NAME	SCHOOL DISTRICT	LAND	TAX DESCRIPTION	TAXABLE VALUE			
CURRENT OWNERS ADDRESS	PARCEL SIZE/GRID COORD	TOTAL	SPECIAL DISTRICTS	ACCOUNT NO.			

42.066-1-2	75 N Main St						1-115-15
Hardy Brendon	210 1 Family Res		Clergy 41400	1,500	1,500	1,500	1,500
Hardy Dorinda	Norwood-Norfolk 406201	9,400	Basic Star 41854	0	0	0	30,000
75 N Main St	98sp33000	86,100	VILLAGE TAXABLE VALUE		84,600		
Norwood, NY 13668-1122	2002sp38000		COUNTY TAXABLE VALUE		84,600		
	92x150x72x53x165x200		TOWN TAXABLE VALUE		84,600		
	FRNT 93.00 DPTH 215.00		SCHOOL TAXABLE VALUE		54,600		
	ACRES 0.46 BANK8888869		NL003 Norwood Library		86,100 TO		
	EAST-0328221 NRTH-1733835						
	DEED BOOK 2002 PG-19506						
	FULL MARKET VALUE	86,100					

42.066-1-3	73 N Main St						1-148-14
Hardy Brendon J	311 Res vac land		VILLAGE TAXABLE VALUE		3,700		
Hardy Dorinda S	Norwood-Norfolk 406201	3,700	COUNTY TAXABLE VALUE		3,700		
75 N Main St	2008sp3300	3,700	TOWN TAXABLE VALUE		3,700		
Norwood, NY 13668-1122	X		SCHOOL TAXABLE VALUE		3,700		
	X		NL003 Norwood Library		3,700 TO		
	FRNT 75.00 DPTH 150.00						
	EAST-0328242 NRTH-1733754						
	DEED BOOK 2008 PG-10392						
	FULL MARKET VALUE	3,700					

42.066-1-4	69,71 N Main St						1-130-7
Siskind Paul	210 1 Family Res		Basic Star 41854	0	0	0	30,000
Moe Todd	Norwood-Norfolk 406201	26,400	VILLAGE TAXABLE VALUE		120,800		
69 N Main St	99sp88500	120,800	COUNTY TAXABLE VALUE		120,800		
Norwood, NY 13668	X		TOWN TAXABLE VALUE		120,800		
	0884sp64900		SCHOOL TAXABLE VALUE		90,800		
	ACRES 13.80		NL003 Norwood Library		120,800 TO		
	EAST-0327522 NRTH-1733522						
	DEED BOOK 1999 PG-13467						
	FULL MARKET VALUE	120,800					

42.066-1-5	67 N Main St						1-156-4
Quandt Daniel	210 1 Family Res		Basic Star 41854	0	0	0	30,000
67 N Main St	Norwood-Norfolk 406201	15,100	VILLAGE TAXABLE VALUE		216,100		
Norwood, NY 13668	2005sp118000	216,100	COUNTY TAXABLE VALUE		216,100		
	X		TOWN TAXABLE VALUE		216,100		
	85sp43000/93sp82000		SCHOOL TAXABLE VALUE		186,100		
	ACRES 1.10 BANK8888869		NL003 Norwood Library		216,100 TO		
	EAST-0328112 NRTH-1733489						
	DEED BOOK 2005 PG-539						
	FULL MARKET VALUE	216,100					

STATE OF NEW YORK
 COUNTY - St Lawrence
 TOWN - Potsdam
 VILLAGE - Norwood
 SWIS - 407401

2 0 1 6 T E N T A T I V E A S S E S S M E N T R O L L
 T A X A B L E SECTION OF THE ROLL - 1
 THESE ASSESSMENTS ARE ALSO USED FOR VILLAGE PURPOSES
 TAX MAP NUMBER SEQUENCE
 UNIFORM PERCENT OF VALUE IS 100.00
 UNIFORM PERCENT OF VALUE IS 100.00

PAGE 18
 VALUATION DATE-JUL 01, 2015
 TAXABLE STATUS DATE-MAR 01, 2016

TAX MAP PARCEL NUMBER	PROPERTY LOCATION & CLASS	ASSESSMENT	EXEMPTION CODE	VILLAGE	COUNTY	TOWN	SCHOOL
CURRENT OWNERS NAME	SCHOOL DISTRICT	LAND	TAX DESCRIPTION	TAXABLE VALUE			
CURRENT OWNERS ADDRESS	PARCEL SIZE/GRID COORD	TOTAL	SPECIAL DISTRICTS	ACCOUNT NO.			

42.066-1-6	65 N Main St			42.066-1-6			1-156- 5
LeRoux Ronald Jr	210 1 Family Res		Basic Star 41854	0	0	0	30,000
LeRoux Jessica	Norwood-Norfolk 406201	8,500	VILLAGE TAXABLE VALUE		85,000		
65 N Main St	2011sp85000	85,000	COUNTY TAXABLE VALUE		85,000		
Norwood, NY 13668-1122	2005sp71300		TOWN TAXABLE VALUE		85,000		
	90sp70000		SCHOOL TAXABLE VALUE		55,000		
	FRNT 83.00 DPTH 297.00		NL003 Norwood Library		85,000	TO	
	BANK8888830						
	EAST-0328069 NRTH-1733376						
	DEED BOOK 2011 PG-11644						
	FULL MARKET VALUE	85,000					

42.066-1-7	63 N Main St			42.066-1-7			1-129-11
Zagrobelyny Michael	210 1 Family Res		Basic Star 41854	0	0	0	30,000
Zagrobelyny Michelle	Norwood-Norfolk 406201	15,100	VILLAGE TAXABLE VALUE		114,400		
63 N Main St	91sp73800	114,400	COUNTY TAXABLE VALUE		114,400		
Norwood, NY 13668	99sp79,000		TOWN TAXABLE VALUE		114,400		
	X		SCHOOL TAXABLE VALUE		84,400		
	ACRES 1.10 BANK8888830		NL003 Norwood Library		114,400	TO	
	EAST-0328053 NRTH-1733251						
	DEED BOOK 1999 PG-5003						
	FULL MARKET VALUE	114,400					

42.066-1-8	59 N Main St			42.066-1-8			1-142- 3
Lashomb Mary Ellen	210 1 Family Res		Basic Star 41854	0	0	0	30,000
59 N Main St	Norwood-Norfolk 406201	6,400	VILLAGE TAXABLE VALUE		62,500		
Norwood, NY 13668	2001sp55000	62,500	COUNTY TAXABLE VALUE		62,500		
	82sp29000		TOWN TAXABLE VALUE		62,500		
	X		SCHOOL TAXABLE VALUE		32,500		
	FRNT 62.00 DPTH 297.00		NL003 Norwood Library		62,500	TO	
	BANK8888869						
	EAST-0328010 NRTH-1733143						
	DEED BOOK 2001 PG-20542						
	FULL MARKET VALUE	62,500					

42.066-1-9	55 N Main St			42.066-1-9			1-122-13
Vieths Edward D	210 1 Family Res		Basic Star 41854	0	0	0	30,000
Vieths Jennie C	Norwood-Norfolk 406201	10,400	VILLAGE TAXABLE VALUE		93,200		
55 N Main St	2005sp56000	93,200	COUNTY TAXABLE VALUE		93,200		
Norwood, NY 13668	X		TOWN TAXABLE VALUE		93,200		
	103x290x121x297		SCHOOL TAXABLE VALUE		63,200		
	FRNT 103.00 DPTH 293.50		NL003 Norwood Library		93,200	TO	
	EAST-0327999 NRTH-1733062						
	DEED BOOK 2010 PG-1735						
	FULL MARKET VALUE	93,200					

STATE OF NEW YORK
 COUNTY - St Lawrence
 TOWN - Potsdam
 VILLAGE - Norwood
 SWIS - 407401

2 0 1 6 T E N T A T I V E A S S E S S M E N T R O L L
 T A X A B L E SECTION OF THE ROLL - 1
 THESE ASSESSMENTS ARE ALSO USED FOR VILLAGE PURPOSES
 TAX MAP NUMBER SEQUENCE
 UNIFORM PERCENT OF VALUE IS 100.00
 UNIFORM PERCENT OF VALUE IS 100.00

PAGE 19
 VALUATION DATE-JUL 01, 2015
 TAXABLE STATUS DATE-MAR 01, 2016

TAX MAP PARCEL NUMBER	PROPERTY LOCATION & CLASS	ASSESSMENT	EXEMPTION CODE	VILLAGE	COUNTY	TOWN	SCHOOL
CURRENT OWNERS NAME	SCHOOL DISTRICT	LAND	TAX DESCRIPTION	TAXABLE VALUE			
CURRENT OWNERS ADDRESS	PARCEL SIZE/GRID COORD	TOTAL	SPECIAL DISTRICTS	ACCOUNT NO.			

42.066-1-10	53 N Main St			42.066-1-10			1-137-11
Forney James C	210 1 Family Res		Basic Star 41854	0	0	0	30,000
53 N Main St	Norwood-Norfolk 406201	8,500	VILLAGE TAXABLE VALUE		96,900		
Norwood, NY 13668	90sp38000	96,900	COUNTY TAXABLE VALUE		96,900		
	X		TOWN TAXABLE VALUE		96,900		
	X		SCHOOL TAXABLE VALUE		66,900		
	FRNT 83.00 DPTH 290.00		NL003 Norwood Library		96,900	TO	
	BANK8888830						
	EAST-0327934 NRTH-1732960						
	DEED BOOK 2007 PG-7792						
	FULL MARKET VALUE	96,900					

42.066-1-11	51 N Main St			42.066-1-11			8-314- 8
Lamora Jacqueline A	210 1 Family Res		Basic Star 41854	0	0	0	30,000
51 N Main St	Norwood-Norfolk 406201	7,100	VILLAGE TAXABLE VALUE		96,900		
Norwood, NY 13668	2008sp90988	96,900	COUNTY TAXABLE VALUE		96,900		
	2001sp77250		TOWN TAXABLE VALUE		96,900		
	75x131x75x145		SCHOOL TAXABLE VALUE		66,900		
	FRNT 82.00 DPTH 134.00		NL003 Norwood Library		96,900	TO	
	BANK8888830						
	EAST-0328042 NRTH-1732873						
	DEED BOOK 2009 PG-7881						
	FULL MARKET VALUE	96,900					

42.066-1-12	49 N Main St			42.066-1-12			1-129- 8
Hann Richard C	230 3 Family Res		VILLAGE TAXABLE VALUE		66,000		
Hann Janet E	Norwood-Norfolk 406201	16,000	COUNTY TAXABLE VALUE		66,000		
306 Otter Pt	X	66,000	TOWN TAXABLE VALUE		66,000		
Massena, NY 13662	X		SCHOOL TAXABLE VALUE		66,000		
	X		NL003 Norwood Library		66,000	TO	
	ACRES 2.00						
	EAST-0327825 NRTH-1732754						
	DEED BOOK 1074 PG-1016						
	FULL MARKET VALUE	66,000					

42.066-1-13	9 Harrison St			42.066-1-13			1-147- 5
Fetter Kent	210 1 Family Res		Basic Star 41854	0	0	0	30,000
Fetter Robin	Norwood-Norfolk 406201	18,500	VILLAGE TAXABLE VALUE		174,300		
9 Harrison St	99sp17000	174,300	COUNTY TAXABLE VALUE		174,300		
Norwood, NY 13668	75sp1000		TOWN TAXABLE VALUE		174,300		
	X		SCHOOL TAXABLE VALUE		144,300		
	ACRES 4.50		NL003 Norwood Library		174,300	TO	
	EAST-0327647 NRTH-1733089						
	DEED BOOK 1999 PG-21296						
	FULL MARKET VALUE	174,300					

TAX MAP PARCEL NUMBER	PROPERTY LOCATION & CLASS	ASSESSMENT	EXEMPTION CODE	VILLAGE	COUNTY	TOWN	SCHOOL	ACCOUNT NO.
CURRENT OWNERS NAME	SCHOOL DISTRICT	LAND	TAX DESCRIPTION					TAXABLE VALUE
CURRENT OWNERS ADDRESS	PARCEL SIZE/GRID COORD	TOTAL	SPECIAL DISTRICTS					

42.066-2-1	80 N Main St							42.066-2-1 *****
Tribou Sara C	210 1 Family Res		VILLAGE TAXABLE VALUE					1-153- 9
Hughes, Joseph Karen	Norwood-Norfolk 406201	11,700	COUNTY TAXABLE VALUE					
7 North Sage Hill Lane	X	68,500	TOWN TAXABLE VALUE					
Menands, NY 12204	X		SCHOOL TAXABLE VALUE					
	130x264x122x264		NL003 Norwood Library				68,500 TO	
	FRNT 130.00 DPTH 264.00							
	EAST-0328551 NRTH-1733900							
	DEED BOOK 2015 PG-17292							
	FULL MARKET VALUE	68,500						

42.066-2-2	13,15 Baldwin Ave							42.066-2-2 *****
Norwood Plumbing Co	484 1 use sm bld		VILLAGE TAXABLE VALUE					1-141-13
15 Baldwin Ave	Norwood-Norfolk 406201	41,300	COUNTY TAXABLE VALUE					
PO Box 216	Re: Norwood Plumbing	100,900	TOWN TAXABLE VALUE					
Norwood, NY 13668	X		SCHOOL TAXABLE VALUE					
	X		NL003 Norwood Library				100,900 TO	
	ACRES 24.50							
	EAST-0329065 NRTH-1733176							
	DEED BOOK 864 PG-00810							
	FULL MARKET VALUE	100,900						

42.066-2-3	1 Grove St							42.066-2-3 *****
Carkner Loretta-LU	210 1 Family Res		Enhanced S 41834	0	0	0		1-140-14
PO Box 46	Norwood-Norfolk 406201	8,800	VILLAGE TAXABLE VALUE					65,300
Norwood, NY 13668	95sp62000	73,900	COUNTY TAXABLE VALUE					
	X		TOWN TAXABLE VALUE					
	X		SCHOOL TAXABLE VALUE					
	FRNT 100.00 DPTH 138.50		NL003 Norwood Library				73,900 TO	
	EAST-0329520 NRTH-1732814							
	DEED BOOK 2012 PG-10697							
	FULL MARKET VALUE	73,900						

42.066-2-4	29 Baldwin Ave							42.066-2-4 *****
Sultzter Judy	210 1 Family Res		Basic Star 41854	0	0	0		1-150- 2
29 Baldwin Ave	Norwood-Norfolk 406201	8,800	VILLAGE TAXABLE VALUE					30,000
Norwood, NY 13668	2008sp85000	74,100	COUNTY TAXABLE VALUE					
	X		TOWN TAXABLE VALUE					
	112x129x131x117		SCHOOL TAXABLE VALUE					
	FRNT 112.00 DPTH 123.00		NL003 Norwood Library				74,100 TO	
	BANK8888869							
	EAST-0329547 NRTH-1732695							
	DEED BOOK 2008 PG-18979							
	FULL MARKET VALUE	74,100						

STATE OF NEW YORK
 COUNTY - St Lawrence
 TOWN - Potsdam
 VILLAGE - Norwood
 SWIS - 407401

2 0 1 6 T E N T A T I V E A S S E S S M E N T R O L L
 T A X A B L E SECTION OF THE ROLL - 1
 THESE ASSESSMENTS ARE ALSO USED FOR VILLAGE PURPOSES
 TAX MAP NUMBER SEQUENCE
 UNIFORM PERCENT OF VALUE IS 100.00
 UNIFORM PERCENT OF VALUE IS 100.00

PAGE 21
 VALUATION DATE-JUL 01, 2015
 TAXABLE STATUS DATE-MAR 01, 2016

TAX MAP PARCEL NUMBER	PROPERTY LOCATION & CLASS	ASSESSMENT	EXEMPTION CODE	VILLAGE	COUNTY	TOWN	SCHOOL	ACCOUNT NO.
CURRENT OWNERS NAME	SCHOOL DISTRICT	LAND	TAX DESCRIPTION	TAXABLE VALUE				
CURRENT OWNERS ADDRESS	PARCEL SIZE/GRID COORD	TOTAL	SPECIAL DISTRICTS					

42.066-2-5	27 Baldwin Ave			42.066-2-5				1-123-10
Boyd Andrew M	220 2 Family Res		Basic Star 41854	0	0	0		30,000
27 Baldwin Ave Apt B	Norwood-Norfolk 406201	8,900	VILLAGE TAXABLE VALUE		61,000			
Norwood, NY 13668-1247	X	61,000	COUNTY TAXABLE VALUE		61,000			
	X		TOWN TAXABLE VALUE		61,000			
	95x165x100x165		SCHOOL TAXABLE VALUE		31,000			
	FRNT 95.00 DPTH 165.00		NL003 Norwood Library		61,000	TO		
	EAST-0329417 NRTH-1732689							
	DEED BOOK 2011 PG-18378							
	FULL MARKET VALUE	61,000						

42.066-2-6	25 Baldwin Ave			42.066-2-6				1-149- 8
Dillon James P Jr	210 1 Family Res		VET COM CT 41131	0	20,000	20,000		0
25 Baldwin Ave	Norwood-Norfolk 406201	7,800	VET COM V 41137	10,000	0	0		0
Norwood, NY 13668	2001sp22200	132,000	Basic Star 41854	0	0	0		30,000
	2013sp134000		VILLAGE TAXABLE VALUE		122,000			
	X		COUNTY TAXABLE VALUE		112,000			
	FRNT 83.00 DPTH 165.00		TOWN TAXABLE VALUE		112,000			
	BANK8888830		SCHOOL TAXABLE VALUE		102,000			
	EAST-0329346 NRTH-1732657		NL003 Norwood Library		132,000	TO		
	DEED BOOK 2013 PG-17124							
	FULL MARKET VALUE	132,000						

42.066-2-7	23 Baldwin Ave			42.066-2-7				1-132- 9
Hinkley Gregory	210 1 Family Res		Enhanced S 41834	0	0	0		65,300
Hinkley Rosalyn	Norwood-Norfolk 406201	10,900	VILLAGE TAXABLE VALUE		82,400			
23 Baldwin Ave	X	82,400	COUNTY TAXABLE VALUE		82,400			
Norwood, NY 13668	X		TOWN TAXABLE VALUE		82,400			
	X		SCHOOL TAXABLE VALUE		17,100			
	FRNT 132.00 DPTH 165.00		NL003 Norwood Library		82,400	TO		
	EAST-0329244 NRTH-1732630							
	DEED BOOK 898 PG-00266							
	FULL MARKET VALUE	82,400						

42.066-2-8	21 Baldwin Ave			42.066-2-8				1-119-10
Anson Timothy	210 1 Family Res		Basic Star 41854	0	0	0		30,000
21 Baldwin Ave	Norwood-Norfolk 406201	7,800	VILLAGE TAXABLE VALUE		65,000			
Norwood, NY 13668	2011sp21000	65,000	COUNTY TAXABLE VALUE		65,000			
	X		TOWN TAXABLE VALUE		65,000			
	X		SCHOOL TAXABLE VALUE		35,000			
	FRNT 83.00 DPTH 165.00		NL003 Norwood Library		65,000	TO		
	BANK8888830							
	EAST-0329162 NRTH-1732581							
	DEED BOOK 2015 PG-5573							
	FULL MARKET VALUE	65,000						

STATE OF NEW YORK
 COUNTY - St Lawrence
 TOWN - Potsdam
 VILLAGE - Norwood
 SWIS - 407401

2 0 1 6 T E N T A T I V E A S S E S S M E N T R O L L
 T A X A B L E SECTION OF THE ROLL - 1
 THESE ASSESSMENTS ARE ALSO USED FOR VILLAGE PURPOSES
 TAX MAP NUMBER SEQUENCE
 UNIFORM PERCENT OF VALUE IS 100.00
 UNIFORM PERCENT OF VALUE IS 100.00

PAGE 22
 VALUATION DATE-JUL 01, 2015
 TAXABLE STATUS DATE-MAR 01, 2016

TAX MAP PARCEL NUMBER	PROPERTY LOCATION & CLASS	ASSESSMENT	EXEMPTION CODE	VILLAGE	COUNTY	TOWN	SCHOOL	ACCOUNT NO.
CURRENT OWNERS NAME	SCHOOL DISTRICT	LAND	TAX DESCRIPTION	TAXABLE VALUE				
CURRENT OWNERS ADDRESS	PARCEL SIZE/GRID COORD	TOTAL	SPECIAL DISTRICTS					

42.066-2-9	19 Baldwin Ave				42.066-2-9			1-150- 7
Todd Benjamin R	220 2 Family Res		VILLAGE TAXABLE VALUE		58,800			
Todd Alisah R	Norwood-Norfolk 406201	7,800	COUNTY TAXABLE VALUE		58,800			
14 Hillcrest Dr	2008sp32000	58,800	TOWN TAXABLE VALUE		58,800			
Potsdam, NY 13676	X		SCHOOL TAXABLE VALUE		58,800			
	X		NL003 Norwood Library		58,800 TO			
	FRNT 83.00 DPTH 165.00							
	BANK8888869							
	EAST-0329076 NRTH-1732560							
	DEED BOOK 2008 PG-18603							
	FULL MARKET VALUE	58,800						

42.066-2-10	17 Baldwin Ave				42.066-2-10			1-129-15
Todd Mary Ellen	210 1 Family Res		Enhanced S 41834	0	0	0		48,300
17 Baldwin Ave	Norwood-Norfolk 406201	6,000	VILLAGE TAXABLE VALUE		48,300			
Norwood, NY 13668	X	48,300	COUNTY TAXABLE VALUE		48,300			
	X		TOWN TAXABLE VALUE		48,300			
	X		SCHOOL TAXABLE VALUE		0			
	FRNT 75.00 DPTH 115.00		NL003 Norwood Library		48,300 TO			
	EAST-0328989 NRTH-1732516							
	DEED BOOK 1030 PG-01040							
	FULL MARKET VALUE	48,300						

42.066-2-11	11 Baldwin Ave				42.066-2-11			1-128- 4
Ballan Robert	210 1 Family Res		VILLAGE TAXABLE VALUE		68,100			
Ballan Ulana	Norwood-Norfolk 406201	16,600	COUNTY TAXABLE VALUE		68,100			
207 Lakeshore Dr	X	68,100	TOWN TAXABLE VALUE		68,100			
Norwood, NY 13668	X		SCHOOL TAXABLE VALUE		68,100			
	0884sp28500		NL003 Norwood Library		68,100 TO			
	ACRES 2.60							
	EAST-0328594 NRTH-1732581							
	DEED BOOK 984 PG-00320							
	FULL MARKET VALUE	68,100						

42.066-2-12	9 Baldwin Ave				42.066-2-12			1-134-13
Laplante Frederick E	210 1 Family Res		VET WAR CT 41121	0	9,750	9,750		0
Laplante Rita	Norwood-Norfolk 406201	6,900	VET WAR V 41127	6,000	0	0		0
PO Box 132	X	65,000	Enhanced S 41834	0	0	0		65,000
Norwood, NY 13668	X		VILLAGE TAXABLE VALUE		59,000			
	X		COUNTY TAXABLE VALUE		55,250			
	FRNT 73.00 DPTH 165.00		TOWN TAXABLE VALUE		55,250			
	EAST-0328648 NRTH-1732414		SCHOOL TAXABLE VALUE		0			
	DEED BOOK 807 PG-00024		NL003 Norwood Library		65,000 TO			
	FULL MARKET VALUE	65,000						

STATE OF NEW YORK
COUNTY - St Lawrence
TOWN - Potsdam
VILLAGE - Norwood
SWIS - 407401

2 0 1 6 T E N T A T I V E A S S E S S M E N T R O L L
T A X A B L E SECTION OF THE ROLL - 1
THESE ASSESSMENTS ARE ALSO USED FOR VILLAGE PURPOSES
TAX MAP NUMBER SEQUENCE
UNIFORM PERCENT OF VALUE IS 100.00
UNIFORM PERCENT OF VALUE IS 100.00

PAGE 23
VALUATION DATE-JUL 01, 2015
TAXABLE STATUS DATE-MAR 01, 2016

TAX MAP PARCEL NUMBER	PROPERTY LOCATION & CLASS	ASSESSMENT	EXEMPTION CODE	VILLAGE	COUNTY	TOWN	SCHOOL
CURRENT OWNERS NAME	SCHOOL DISTRICT	LAND	TAX DESCRIPTION	TAXABLE VALUE			ACCOUNT NO.
CURRENT OWNERS ADDRESS	PARCEL SIZE/GRID COORD	TOTAL	SPECIAL DISTRICTS				

42.066-2-13	7 Baldwin Ave				42.066-2-13		*****
David Alice	210 1 Family Res		Basic Star 41854	0	0	0	1-148- 3
7 Baldwin Ave	Norwood-Norfolk 406201	6,900	VILLAGE TAXABLE VALUE		53,000		
Norwood, NY 13668	73x165x47x165	53,000	COUNTY TAXABLE VALUE		53,000		
	L/con 8/2002		TOWN TAXABLE VALUE		53,000		
	X		SCHOOL TAXABLE VALUE		23,000		
	FRNT 73.00 DPTH 165.00		NL003 Norwood Library		53,000	TO	
	EAST-0328583 NRTH-1732381						
	DEED BOOK 2015 PG-4317						
	FULL MARKET VALUE	53,000					

42.066-2-16	36 N Main St				42.066-2-16		*****
Deshane Kevin	220 2 Family Res		VILLAGE TAXABLE VALUE		58,500		1-144-15
789 Lime Hollow Rd	Norwood-Norfolk 406201	5,000	COUNTY TAXABLE VALUE		58,500		
Norfolk, NY 13667	X	58,500	TOWN TAXABLE VALUE		58,500		
	X		SCHOOL TAXABLE VALUE		58,500		
	X		NL003 Norwood Library		58,500	TO	
	FRNT 50.00 DPTH 198.00						
	EAST-0328334 NRTH-1732311						
	DEED BOOK 1082 PG-1066						
	FULL MARKET VALUE	58,500					

42.066-2-17.1	38 N Main St				42.066-2-17.1		*****
O'Brien Shawn M	210 1 Family Res		VILLAGE TAXABLE VALUE		62,000		1-157-15
PO Box 74	Norwood-Norfolk 406201	6,900	COUNTY TAXABLE VALUE		62,000		
Norfolk, NY 13667-3107	99sp17,000nv	62,000	TOWN TAXABLE VALUE		62,000		
	99sp24000		SCHOOL TAXABLE VALUE		62,000		
	88sp015750		NL003 Norwood Library		62,000	TO	
	FRNT 67.00 DPTH 330.00						
	BANK8888830						
	EAST-0328302 NRTH-1732365						
	DEED BOOK 1999 PG-19416						
	FULL MARKET VALUE	62,000					

42.066-2-18	40 N Main St				42.066-2-18		*****
Myers Robert M	483 Converted Re		VILLAGE TAXABLE VALUE		64,500		1-132- 3
Myers Joseph E	Norwood-Norfolk 406201	10,400	COUNTY TAXABLE VALUE		64,500		
7 N Main St	Re:chiropractor Dr.office	64,500	TOWN TAXABLE VALUE		64,500		
Norwood, NY 13668	X		SCHOOL TAXABLE VALUE		64,500		
	68x244x68x243		NL003 Norwood Library		64,500	TO	
	FRNT 68.00 DPTH 243.50						
	EAST-0328323 NRTH-1732446						
	DEED BOOK 2015 PG-5965						
	FULL MARKET VALUE	64,500					

STATE OF NEW YORK
 COUNTY - St Lawrence
 TOWN - Potsdam
 VILLAGE - Norwood
 SWIS - 407401

2 0 1 6 T E N T A T I V E A S S E S S M E N T R O L L
 T A X A B L E SECTION OF THE ROLL - 1
 THESE ASSESSMENTS ARE ALSO USED FOR VILLAGE PURPOSES
 TAX MAP NUMBER SEQUENCE
 UNIFORM PERCENT OF VALUE IS 100.00
 UNIFORM PERCENT OF VALUE IS 100.00

PAGE 24
 VALUATION DATE-JUL 01, 2015
 TAXABLE STATUS DATE-MAR 01, 2016

TAX MAP PARCEL NUMBER	PROPERTY LOCATION & CLASS	ASSESSMENT	EXEMPTION CODE	VILLAGE	COUNTY	TOWN	SCHOOL
CURRENT OWNERS NAME	SCHOOL DISTRICT	LAND	TAX DESCRIPTION	TAXABLE VALUE			
CURRENT OWNERS ADDRESS	PARCEL SIZE/GRID COORD	TOTAL	SPECIAL DISTRICTS	ACCOUNT NO.			

42.066-2-19	42 N Main St 210 1 Family Res				42.066-2-19		1-140- 1
Cota Patsy	Norwood-Norfolk 406201	8,300	VILLAGE TAXABLE VALUE				53,300
Cota Roderick	X	53,300	COUNTY TAXABLE VALUE				53,300
6 Grove St	X		TOWN TAXABLE VALUE				53,300
Norwood, NY 13668	81x246x69x246		SCHOOL TAXABLE VALUE				53,300
	FRNT 81.00 DPTH 246.00		NL003 Norwood Library				53,300 TO
	EAST-0328307 NRTH-1732516						
	DEED BOOK 2001 PG-18210						
	FULL MARKET VALUE	53,300					

42.066-2-20	44 N Main St 210 1 Family Res		Basic Star 41854	0	0	0	1-132- 5 30,000
Lesyk Christina H	Norwood-Norfolk 406201	6,600	VILLAGE TAXABLE VALUE				78,200
44 N Main St	2006sp48900	78,200	COUNTY TAXABLE VALUE				78,200
Norwood, NY 13668	79sp25000		TOWN TAXABLE VALUE				78,200
	65x247x72x246		SCHOOL TAXABLE VALUE				48,200
	FRNT 65.00 DPTH 247.00		NL003 Norwood Library				78,200 TO
	BANK8888869						
	EAST-0328302 NRTH-1732587						
	DEED BOOK 2006 PG-13878						
	FULL MARKET VALUE	78,200					

42.066-2-21	46 N Main St 210 1 Family Res				42.066-2-21		1-122- 9
Fearlbridge Enterprises, LLC	Norwood-Norfolk 406201	5,600	VILLAGE TAXABLE VALUE				70,400
23 Fearl Bridge Rd	X	70,400	COUNTY TAXABLE VALUE				70,400
Winthrop, NY 13697	X		TOWN TAXABLE VALUE				70,400
	55x137x122x90x247		SCHOOL TAXABLE VALUE				70,400
	FRNT 55.00 DPTH 253.00		NL003 Norwood Library				70,400 TO
	BANK8888869						
	EAST-0328323 NRTH-1732641						
	DEED BOOK 2014 PG-3087						
	FULL MARKET VALUE	70,400					

42.066-2-22	48 N Main St 210 1 Family Res		Enhanced S 41834	0	0	0	1-154- 1 46,200
Mackey Patrick W	Norwood-Norfolk 406201	7,800	VILLAGE TAXABLE VALUE				46,200
Mackey Betty J	X	46,200	COUNTY TAXABLE VALUE				46,200
48 N Main St	X		TOWN TAXABLE VALUE				46,200
Norwood, NY 13668	82sp13000/85sp19000		SCHOOL TAXABLE VALUE				0
	FRNT 83.00 DPTH 166.00		NL003 Norwood Library				46,200 TO
	EAST-0328264 NRTH-1732700						
	DEED BOOK 994 PG-00819						
	FULL MARKET VALUE	46,200					

STATE OF NEW YORK
 COUNTY - St Lawrence
 TOWN - Potsdam
 VILLAGE - Norwood
 SWIS - 407401

2 0 1 6 T E N T A T I V E A S S E S S M E N T R O L L
 T A X A B L E SECTION OF THE ROLL - 1
 THESE ASSESSMENTS ARE ALSO USED FOR VILLAGE PURPOSES
 TAX MAP NUMBER SEQUENCE
 UNIFORM PERCENT OF VALUE IS 100.00
 UNIFORM PERCENT OF VALUE IS 100.00

PAGE 25
 VALUATION DATE-JUL 01, 2015
 TAXABLE STATUS DATE-MAR 01, 2016

TAX MAP PARCEL NUMBER	PROPERTY LOCATION & CLASS	ASSESSMENT	EXEMPTION CODE	VILLAGE	COUNTY	TOWN	SCHOOL
CURRENT OWNERS NAME	SCHOOL DISTRICT	LAND	TAX DESCRIPTION	TAXABLE VALUE			
CURRENT OWNERS ADDRESS	PARCEL SIZE/GRID COORD	TOTAL	SPECIAL DISTRICTS	ACCOUNT NO.			

42.066-2-23	50 N Main St				42.066-2-23		1-132- 6
Williams Julie	220 2 Family Res		VILLAGE TAXABLE VALUE	54,500			
1027 Desoto Dr	Norwood-Norfolk 406201	6,700	COUNTY TAXABLE VALUE	54,500			
Dunedin, FL 34698	X	54,500	TOWN TAXABLE VALUE	54,500			
	79sp24500		SCHOOL TAXABLE VALUE	54,500			
	X		NL003 Norwood Library	54,500 TO			
	FRNT 66.00 DPTH 264.00						
	EAST-0328275 NRTH-1732781						
	DEED BOOK 1105 PG-359						
	FULL MARKET VALUE	54,500					

42.066-2-24	52 N Main St				42.066-2-24		1-139-13
Weaver Scott	210 1 Family Res		Basic Star 41854	0	0	0	30,000
Weaver Michele	Norwood-Norfolk 406201	8,500	VILLAGE TAXABLE VALUE	64,500			
52 N Main St	2002sp62500	64,500	COUNTY TAXABLE VALUE	64,500			
Norwood, NY 13668	X		TOWN TAXABLE VALUE	64,500			
	83x264		SCHOOL TAXABLE VALUE	34,500			
	FRNT 83.00 DPTH 264.00		NL003 Norwood Library	64,500 TO			
	BANK8888869						
	EAST-0328275 NRTH-1732857						
	DEED BOOK 2002 PG-10673						
	FULL MARKET VALUE	64,500					

42.066-2-25	54 N Main St				42.066-2-25		1-144- 8
Post Dolores	210 1 Family Res		Enhanced S 41834	0	0	0	65,300
54 N Main St	Norwood-Norfolk 406201	8,800	VILLAGE TAXABLE VALUE	79,800			
Norwood, NY 13668	X	79,800	COUNTY TAXABLE VALUE	79,800			
	X		TOWN TAXABLE VALUE	79,800			
	86x249x85x273		SCHOOL TAXABLE VALUE	14,500			
	FRNT 86.00 DPTH 261.00		NL003 Norwood Library	79,800 TO			
	EAST-0328296 NRTH-1732932						
	DEED BOOK 691 PG-00269						
	FULL MARKET VALUE	79,800					

42.066-2-26	56 N Main St				42.066-2-26		1-136- 1
Haas Terry	210 1 Family Res		Basic Star 41854	0	0	0	30,000
Haas Valerie	Norwood-Norfolk 406201	8,600	VILLAGE TAXABLE VALUE	69,300			
PO Box 76	Ref:1038-38 Driveway Agre	69,300	COUNTY TAXABLE VALUE	69,300			
Norwood, NY 13668	X		TOWN TAXABLE VALUE	69,300			
	84x232x21x249 90Sp31000		SCHOOL TAXABLE VALUE	39,300			
	FRNT 84.00 DPTH 240.50		NL003 Norwood Library	69,300 TO			
	BANK8888830						
	EAST-0328253 NRTH-1733003						
	DEED BOOK 1999 PG-7788						
	FULL MARKET VALUE	69,300					

STATE OF NEW YORK
 COUNTY - St Lawrence
 TOWN - Potsdam
 VILLAGE - Norwood
 SWIS - 407401

2 0 1 6 T E N T A T I V E A S S E S S M E N T R O L L
 T A X A B L E SECTION OF THE ROLL - 1
 THESE ASSESSMENTS ARE ALSO USED FOR VILLAGE PURPOSES
 TAX MAP NUMBER SEQUENCE
 UNIFORM PERCENT OF VALUE IS 100.00
 UNIFORM PERCENT OF VALUE IS 100.00

PAGE 26
 VALUATION DATE-JUL 01, 2015
 TAXABLE STATUS DATE-MAR 01, 2016

TAX MAP PARCEL NUMBER	PROPERTY LOCATION & CLASS	ASSESSMENT	EXEMPTION CODE	VILLAGE	COUNTY	TOWN	SCHOOL	ACCOUNT NO.
CURRENT OWNERS NAME	SCHOOL DISTRICT	LAND	TAX DESCRIPTION	TAXABLE VALUE				
CURRENT OWNERS ADDRESS	PARCEL SIZE/GRID COORD	TOTAL	SPECIAL DISTRICTS					

42.066-2-27	58 N Main St				42.066-2-27			1-137- 2
Dupuis Meagan L	210 1 Family Res		VILLAGE TAXABLE VALUE		68,500			
58 N Main St	Norwood-Norfolk 406201	4,200	COUNTY TAXABLE VALUE		68,500			
Norwood, NY 13668	Agr1999/16907	68,500	TOWN TAXABLE VALUE		68,500			
	2009sp71550 99sp42000		SCHOOL TAXABLE VALUE		68,500			
	41x232x28x232		NL003 Norwood Library		68,500 TO			
	FRNT 41.00 DPTH 232.00							
	BANK8888830							
	EAST-0328307 NRTH-1733046							
	DEED BOOK 2009 PG-18987							
	FULL MARKET VALUE	68,500						

42.066-2-28	60 N Main St				42.066-2-28			1-116- 4
Shoen Thomas	210 1 Family Res		VET WAR CT 41121	0	11,100	11,100		0
Shoen Evelyn	Norwood-Norfolk 406201	5,200	VET WAR V 41127	6,000	0	0		0
60 N Main St	93sp65000	74,000	Basic Star 41854	0	0	0		30,000
Norwood, NY 13668	Agr:1999/16907		VILLAGE TAXABLE VALUE		68,000			
	51x264x37x232		COUNTY TAXABLE VALUE		62,900			
	FRNT 51.00 DPTH 248.00		TOWN TAXABLE VALUE		62,900			
	EAST-0328323 NRTH-1733089		SCHOOL TAXABLE VALUE		44,000			
	DEED BOOK 1072 PG-1096		NL003 Norwood Library		74,000 TO			
	FULL MARKET VALUE	74,000						

42.066-2-29	62 N Main St				42.066-2-29			1-133-11
Agnew Peggy Sue	210 1 Family Res		Basic Star 41854	0	0	0		30,000
62 N Main St	Norwood-Norfolk 406201	7,700	VILLAGE TAXABLE VALUE		49,400			
Norwood, NY 13668	X	49,400	COUNTY TAXABLE VALUE		49,400			
	X		TOWN TAXABLE VALUE		49,400			
	83sp10500/86sp6000		SCHOOL TAXABLE VALUE		19,400			
	FRNT 75.00 DPTH 264.00		NL003 Norwood Library		49,400 TO			
	EAST-0328351 NRTH-1733138							
	DEED BOOK 2006 PG-3028							
	FULL MARKET VALUE	49,400						

42.066-2-30	64 N Main St				42.066-2-30			1-144- 5
Leigh Christina A	210 1 Family Res		VILLAGE TAXABLE VALUE		77,000			
1140 River Rd	Norwood-Norfolk 406201	8,500	COUNTY TAXABLE VALUE		77,000			
Norwood, NY 13668	91sp21000	77,000	TOWN TAXABLE VALUE		77,000			
	93sp35000		SCHOOL TAXABLE VALUE		77,000			
	99sp40000		NL003 Norwood Library		77,000 TO			
	FRNT 83.00 DPTH 248.00							
	BANK8888869							
	EAST-0328361 NRTH-1733214							
	DEED BOOK 2004 PG-7127							
	FULL MARKET VALUE	77,000						

STATE OF NEW YORK
 COUNTY - St Lawrence
 TOWN - Potsdam
 VILLAGE - Norwood
 SWIS - 407401

2 0 1 6 T E N T A T I V E A S S E S S M E N T R O L L
 T A X A B L E SECTION OF THE ROLL - 1
 THESE ASSESSMENTS ARE ALSO USED FOR VILLAGE PURPOSES
 TAX MAP NUMBER SEQUENCE
 UNIFORM PERCENT OF VALUE IS 100.00
 UNIFORM PERCENT OF VALUE IS 100.00

PAGE 27
 VALUATION DATE-JUL 01, 2015
 TAXABLE STATUS DATE-MAR 01, 2016

TAX MAP PARCEL NUMBER	PROPERTY LOCATION & CLASS	ASSESSMENT	EXEMPTION CODE	VILLAGE	COUNTY	TOWN	SCHOOL
CURRENT OWNERS NAME	SCHOOL DISTRICT	LAND	TAX DESCRIPTION	TAXABLE VALUE			
CURRENT OWNERS ADDRESS	PARCEL SIZE/GRID COORD	TOTAL	SPECIAL DISTRICTS	ACCOUNT NO.			

42.066-2-31	68 N Main St				42.066-2-31		*****
Reed Andrew	210 1 Family Res		Basic Star 41854	0	0	0	1-129- 9
Reed Melynda	Norwood-Norfolk 406201	11,100	VILLAGE TAXABLE VALUE		56,500		30,000
68 N Main St	93sp35000	56,500	COUNTY TAXABLE VALUE		56,500		
Norwood, NY 13668	2004sp40000		TOWN TAXABLE VALUE		56,500		
	X		SCHOOL TAXABLE VALUE		26,500		
	FRNT 117.00 DPTH 264.00		NL003 Norwood Library		56,500 TO		
	BANK8888869						
	EAST-0328405 NRTH-1733300						
	DEED BOOK 2004 PG-15023						
	FULL MARKET VALUE	56,500					

42.066-2-32	72 N Main St				42.066-2-32		*****
Burke Anson A	210 1 Family Res		Basic Star 41854	0	0	0	1-152-14
Burke Tammy	Norwood-Norfolk 406201	11,800	VILLAGE TAXABLE VALUE		88,000		30,000
72 N Main St	X	88,000	COUNTY TAXABLE VALUE		88,000		
Norwood, NY 13668	X		TOWN TAXABLE VALUE		88,000		
	91sp47500		SCHOOL TAXABLE VALUE		58,000		
	FRNT 132.00 DPTH 261.00		NL003 Norwood Library		88,000 TO		
	BANK8888869						
	EAST-0328415 NRTH-1733430						
	DEED BOOK 2002 PG-21583						
	FULL MARKET VALUE	88,000					

42.066-2-33	76 N Main St				42.066-2-33		*****
Weems Christopher	210 1 Family Res		Basic Star 41854	0	0	0	1-118-11
Weems Erica A	Norwood-Norfolk 406201	8,500	VILLAGE TAXABLE VALUE		67,200		30,000
76 N Main St	X	67,200	COUNTY TAXABLE VALUE		67,200		
Norwood, NY 13668	X		TOWN TAXABLE VALUE		67,200		
	FRNT 83.00 DPTH 264.00		SCHOOL TAXABLE VALUE		37,200		
	EAST-0328443 NRTH-1733538		NL003 Norwood Library		67,200 TO		
	DEED BOOK 2003 PG-563						
	FULL MARKET VALUE	67,200					

42.066-2-34	78 N Main St				42.066-2-34		*****
Olson Eric	210 1 Family Res		VILLAGE TAXABLE VALUE		26,200		1-146-11
873 County Route 21	Norwood-Norfolk 406201	8,500	COUNTY TAXABLE VALUE		26,200		
Hannibal, NY 13074	2002sp12000	26,200	TOWN TAXABLE VALUE		26,200		
	X		SCHOOL TAXABLE VALUE		26,200		
	X		NL003 Norwood Library		26,200 TO		
	FRNT 83.00 DPTH 264.00						
	EAST-0328475 NRTH-1733619						
	DEED BOOK 2002 PG-6728						
	FULL MARKET VALUE	26,200					

STATE OF NEW YORK
 COUNTY - St Lawrence
 TOWN - Potsdam
 VILLAGE - Norwood
 SWIS - 407401

2 0 1 6 T E N T A T I V E A S S E S S M E N T R O L L
 T A X A B L E SECTION OF THE ROLL - 1
 THESE ASSESSMENTS ARE ALSO USED FOR VILLAGE PURPOSES
 TAX MAP NUMBER SEQUENCE
 UNIFORM PERCENT OF VALUE IS 100.00
 UNIFORM PERCENT OF VALUE IS 100.00

PAGE 28
 VALUATION DATE-JUL 01, 2015
 TAXABLE STATUS DATE-MAR 01, 2016

TAX MAP PARCEL NUMBER	PROPERTY LOCATION & CLASS	ASSESSMENT	EXEMPTION CODE	VILLAGE	COUNTY	TOWN	SCHOOL	ACCOUNT NO.
CURRENT OWNERS NAME	SCHOOL DISTRICT	LAND	TAX DESCRIPTION	TAXABLE VALUE				
CURRENT OWNERS ADDRESS	PARCEL SIZE/GRID COORD	TOTAL	SPECIAL DISTRICTS					

42.066-2-35	78 1/2 N Main St							42.066-2-35
McDonald Daniel	210 1 Family Res		Basic Star 41854	0	0	0		1-139-15
PO Box 816	Norwood-Norfolk 406201	13,500	VILLAGE TAXABLE VALUE		60,000			
Potsdam, NY 13676	90sp36900	60,000	COUNTY TAXABLE VALUE		60,000			
	2009sp61000		TOWN TAXABLE VALUE		60,000			
	85sp5000vac/85bp47000		SCHOOL TAXABLE VALUE		30,000			
	FRNT 165.00 DPTH 247.50		NL003 Norwood Library		60,000	TO		
	BANK8888869							
	EAST-0328497 NRTH-1733743							
	DEED BOOK 2009 PG-18784							
	FULL MARKET VALUE	60,000						

42.066-4-2	6 Grove St							42.066-4-2
Cota Roderick	210 1 Family Res		RPTL466_f 41692	0	3,000	0		1-155- 1
Cota Patsy	Norwood-Norfolk 406201	16,000	Enhanced S 41834	0	0	0		
6 Grove St	X	92,600	Solar Ener 49500	24,000	24,000	24,000		
Norwood, NY 13668	X		VILLAGE TAXABLE VALUE		68,600			
	FRNT 600.00 DPTH		COUNTY TAXABLE VALUE		65,600			
	ACRES 2.00		TOWN TAXABLE VALUE		68,600			
	EAST-0329704 NRTH-1733105		SCHOOL TAXABLE VALUE		3,300			
	DEED BOOK 896 PG-01006		NL003 Norwood Library		92,600	TO		
	FULL MARKET VALUE	92,600						

42.066-4-3	4 Grove St							42.066-4-3
Longest Keron	210 1 Family Res		VET COM CT 41131	0	11,150	11,150		1-136- 2
PO Box 72	Norwood-Norfolk 406201	7,600	VET COM V 41137	10,000	0	0		
Norwood, NY 13668	X	44,600	Aged - Cou 41802	0	8,363	0		
	X		Aged - Tow 41803	0	0	15,053		
	74x300x83x179x7x165		Enhanced S 41834	0	0	0		
	FRNT 74.00 DPTH 300.00		VILLAGE TAXABLE VALUE		34,600			
	EAST-0329790 NRTH-1732868		COUNTY TAXABLE VALUE		25,087			
	DEED BOOK 451 PG-00494		TOWN TAXABLE VALUE		18,397			
	FULL MARKET VALUE	44,600	SCHOOL TAXABLE VALUE		0			
			NL003 Norwood Library		44,600	TO		

42.066-4-4	2 Grove St							42.066-4-4
Bailey Patricia	210 1 Family Res		Basic Star 41854	0	0	0		1-159- 5
2 Grove St	Norwood-Norfolk 406201	7,000	VILLAGE TAXABLE VALUE		73,500			
Norwood, NY 13668	X	73,500	COUNTY TAXABLE VALUE		73,500			
	X		TOWN TAXABLE VALUE		73,500			
	91sp43000		SCHOOL TAXABLE VALUE		43,500			
	FRNT 74.00 DPTH 165.00		NL003 Norwood Library		73,500	TO		
	EAST-0329725 NRTH-1732787							
	DEED BOOK 1049 PG-00406							
	FULL MARKET VALUE	73,500						

STATE OF NEW YORK
 COUNTY - St Lawrence
 TOWN - Potsdam
 VILLAGE - Norwood
 SWIS - 407401

2 0 1 6 T E N T A T I V E A S S E S S M E N T R O L L
 T A X A B L E SECTION OF THE ROLL - 1
 THESE ASSESSMENTS ARE ALSO USED FOR VILLAGE PURPOSES
 TAX MAP NUMBER SEQUENCE
 UNIFORM PERCENT OF VALUE IS 100.00
 UNIFORM PERCENT OF VALUE IS 100.00

PAGE 29
 VALUATION DATE-JUL 01, 2015
 TAXABLE STATUS DATE-MAR 01, 2016

TAX MAP PARCEL NUMBER	PROPERTY LOCATION & CLASS	ASSESSMENT	EXEMPTION CODE	VILLAGE	COUNTY	TOWN	SCHOOL
CURRENT OWNERS NAME	SCHOOL DISTRICT	LAND	TAX DESCRIPTION	TAXABLE VALUE			
CURRENT OWNERS ADDRESS	PARCEL SIZE/GRID COORD	TOTAL	SPECIAL DISTRICTS	ACCOUNT NO.			

42.066-4-5	31 Baldwin Ave 210 1 Family Res				42.066-4-5		1-120- 6
Gonyea Maureen A	Norwood-Norfolk 406201	8,500	VILLAGE TAXABLE VALUE	68,200			
29 South Main St	X	68,200	COUNTY TAXABLE VALUE	68,200			
Norfolk, NY 13667	X		TOWN TAXABLE VALUE	68,200			
	0583sp6000		SCHOOL TAXABLE VALUE	68,200			
	FRNT 165.00 DPTH 74.00		NL003 Norwood Library	68,200 TO			
	EAST-0329720 NRTH-1732711						
	DEED BOOK 00974 PG-00111						
	FULL MARKET VALUE	68,200					

42.066-4-6	33,35 Baldwin Ave 210 1 Family Res		Basic Star 41854	0	42.066-4-6		1-135- 4
Ober Richard	Norwood-Norfolk 406201	13,400	VILLAGE TAXABLE VALUE	104,000		0	30,000
35 Baldwin Ave	2001sp40000	104,000	COUNTY TAXABLE VALUE	104,000			
Norwood, NY 13668-1219	X		TOWN TAXABLE VALUE	104,000			
	250x132x179x142		SCHOOL TAXABLE VALUE	74,000			
	FRNT 250.00 DPTH 137.00		NL003 Norwood Library	104,000 TO			
	EAST-0329899 NRTH-1732776						
	DEED BOOK 2003 PG-1753						
	FULL MARKET VALUE	104,000					

42.066-4-7	32 Baldwin Ave 210 1 Family Res				42.066-4-7		1-146- 4
Relyea Cherry L	Norwood-Norfolk 406201	5,400	VILLAGE TAXABLE VALUE	68,100			
7190 Diamond Rd	X	68,100	COUNTY TAXABLE VALUE	68,100			
Liverpool, NY 13088-5461	X		TOWN TAXABLE VALUE	68,100			
	X		SCHOOL TAXABLE VALUE	68,100			
	FRNT 83.00 DPTH 77.00		NL003 Norwood Library	68,100 TO			
	EAST-0329861 NRTH-1732608						
	DEED BOOK 658 PG-00393						
	FULL MARKET VALUE	68,100					

42.066-4-8	11 Cottage St 311 Res vac land				42.066-4-8		1-118- 6
McCauley Edward-F (LU)	Norwood-Norfolk 406201	2,900	VILLAGE TAXABLE VALUE	2,900			
McCauley Sharon M (LU)	X	2,900	COUNTY TAXABLE VALUE	2,900			
12 Cottage St Apt 1	X		TOWN TAXABLE VALUE	2,900			
Norwood, NY 13668-1248	X		SCHOOL TAXABLE VALUE	2,900			
	FRNT 83.00 DPTH 83.00		NL003 Norwood Library	2,900 TO			
	EAST-0329872 NRTH-1732538						
	DEED BOOK 2011 PG-18455						
	FULL MARKET VALUE	2,900					

TAX MAP PARCEL NUMBER	PROPERTY LOCATION & CLASS	ASSESSMENT	EXEMPTION CODE	VILLAGE	COUNTY	TOWN	SCHOOL	ACCOUNT NO.
CURRENT OWNERS NAME	SCHOOL DISTRICT	LAND	TAX DESCRIPTION	TAXABLE VALUE				
CURRENT OWNERS ADDRESS	PARCEL SIZE/GRID COORD	TOTAL	SPECIAL DISTRICTS					
***** 42.066-4-9 *****								
16 Cottage St								1-146- 7
42.066-4-9	210 1 Family Res		VET WAR CT 41121	0	12,000	12,000		0
McGinnis James	Norwood-Norfolk 406201	12,100	VET WAR V 41127	6,000	0	0		0
16 Cottage St	X	99,600	Enhanced S 41834	0	0	0		65,300
Norwood, NY 13668	X		VILLAGE TAXABLE VALUE		93,600			
	X		COUNTY TAXABLE VALUE		87,600			
	FRNT 166.00 DPTH 149.00		TOWN TAXABLE VALUE		87,600			
	EAST-0329850 NRTH-1732376		SCHOOL TAXABLE VALUE		34,300			
	DEED BOOK 914 PG-00144		NL003 Norwood Library		99,600 TO			
	FULL MARKET VALUE	99,600						
***** 42.066-4-10 *****								
14 Cottage St								1-153- 7
42.066-4-10	210 1 Family Res		VILLAGE TAXABLE VALUE		43,100			
Bromley Robert J Barbara A	Norwood-Norfolk 406201	7,500	COUNTY TAXABLE VALUE		43,100			
Bromley Kevin M	93sp36000	43,100	TOWN TAXABLE VALUE		43,100			
14 Cottage St	X		SCHOOL TAXABLE VALUE		43,100			
Norwood, NY 13668	X		NL003 Norwood Library		43,100 TO			
	FRNT 83.00 DPTH 149.00							
	BANK8888830							
	EAST-0329742 NRTH-1732349							
	DEED BOOK 2013 PG-11347							
	FULL MARKET VALUE	43,100						
***** 42.066-4-11 *****								
12 Cottage St		50 PCT OF VALUE USED FOR EXEMPTION PURPOSES						1-118- 7
42.066-4-11	220 2 Family Res		VET WAR CT 41121	0	5,798	5,798		0
McCaughey Edward F (LU)	Norwood-Norfolk 406201	7,500	VET WAR V 41127	5,798	0	0		0
McCaughey Sharon M (LU)	X	77,300	VET DIS CT 41141	0	1,933	1,933		0
12 Cottage St Apt 1	X		VET DIS V 41147	1,933	0	0		0
Norwood, NY 13668-1248	X		Home Imp - 44212	0	7,500	0		0
	FRNT 83.00 DPTH 149.00		Home Impro 44213	0	0	7,500		0
	EAST-0329671 NRTH-1732322		Home Impro 44217	20,000	0	0		0
	DEED BOOK 2011 PG-18455		Enhanced S 41834	0	0	0		65,300
	FULL MARKET VALUE	77,300	VILLAGE TAXABLE VALUE		49,569			
			COUNTY TAXABLE VALUE		62,069			
			TOWN TAXABLE VALUE		62,069			
			SCHOOL TAXABLE VALUE		12,000			
			NL003 Norwood Library		57,300 TO			
			20,000 EX					
***** 42.066-4-12 *****								
10 Cottage St								1-143- 3
42.066-4-12	210 1 Family Res		CW_15_VET/ 41161	0	12,000	12,000		0
Fenton David H	Norwood-Norfolk 406201	7,500	Basic Star 41854	0	0	0		30,000
Fenton Cathy	X	88,200	VILLAGE TAXABLE VALUE		88,200			
10 Cottage St	86sp37800		COUNTY TAXABLE VALUE		76,200			
Norwood, NY 13668	X		TOWN TAXABLE VALUE		76,200			
	FRNT 83.00 DPTH 149.00		SCHOOL TAXABLE VALUE		58,200			
	EAST-0329568 NRTH-1732305		NL003 Norwood Library		88,200 TO			
	DEED BOOK 1000 PG-00390							
	FULL MARKET VALUE	88,200						

STATE OF NEW YORK
 COUNTY - St Lawrence
 TOWN - Potsdam
 VILLAGE - Norwood
 SWIS - 407401

2 0 1 6 T E N T A T I V E A S S E S S M E N T R O L L
 T A X A B L E SECTION OF THE ROLL - 1
 THESE ASSESSMENTS ARE ALSO USED FOR VILLAGE PURPOSES
 TAX MAP NUMBER SEQUENCE
 UNIFORM PERCENT OF VALUE IS 100.00
 UNIFORM PERCENT OF VALUE IS 100.00

PAGE 31
 VALUATION DATE-JUL 01, 2015
 TAXABLE STATUS DATE-MAR 01, 2016

TAX MAP PARCEL NUMBER	PROPERTY LOCATION & CLASS	ASSESSMENT	EXEMPTION CODE	VILLAGE	COUNTY	TOWN	SCHOOL
CURRENT OWNERS NAME	SCHOOL DISTRICT	LAND	TAX DESCRIPTION	TAXABLE VALUE			
CURRENT OWNERS ADDRESS	PARCEL SIZE/GRID COORD	TOTAL	SPECIAL DISTRICTS	ACCOUNT NO.			

42.066-4-13	8 Cottage St			42.066-4-13			1-130- 5
Herne Ann	210 1 Family Res		VET WAR CT 41121	0	10,500	10,500	0
8 Cottage St	Norwood-Norfolk 406201	7,500	VET WAR V 41127	6,000	0	0	0
Norwood, NY 13668	RE: Easement 2013/10576	70,000	Enhanced S 41834	0	0	0	65,300
	X		VILLAGE TAXABLE VALUE		64,000		
	X		COUNTY TAXABLE VALUE		59,500		
	FRNT 83.00 DPTH 149.00		TOWN TAXABLE VALUE		59,500		
	EAST-0329503 NRTH-1732278		SCHOOL TAXABLE VALUE		4,700		
	DEED BOOK 870 PG-00549		NL003 Norwood Library		70,000	TO	
	FULL MARKET VALUE	70,000					

42.066-4-14	6 Cottage St			42.066-4-14			1-146- 3
Smith Andrew W	210 1 Family Res		Basic Star 41854	0	0	0	30,000
Smith Susan E	Norwood-Norfolk 406201	7,500	VILLAGE TAXABLE VALUE		126,500		
6 Cottage St	2013sp128000	126,500	COUNTY TAXABLE VALUE		126,500		
Norwood, NY 13668	RE: Easement 2013/10576		TOWN TAXABLE VALUE		126,500		
	2010sp116,900		SCHOOL TAXABLE VALUE		96,500		
	FRNT 83.00 DPTH 149.00		NL003 Norwood Library		126,500	TO	
	BANK8888830						
	EAST-0329422 NRTH-1732262						
	DEED BOOK 2013 PG-10578						
	FULL MARKET VALUE	126,500					

42.066-4-15	2 Lafayette St			42.066-4-15			1-145- 5
Adams Abram	210 1 Family Res		Basic Star 41854	0	0	0	30,000
Hotte Renee	Norwood-Norfolk 406201	8,300	VILLAGE TAXABLE VALUE		83,500		
2 Lafayette St	98sp72500/2000sp72500	83,500	COUNTY TAXABLE VALUE		83,500		
Norwood, NY 13668	2004sp72000		TOWN TAXABLE VALUE		83,500		
	99x111x65x142		SCHOOL TAXABLE VALUE		53,500		
	FRNT 99.00 DPTH 126.50		NL003 Norwood Library		83,500	TO	
	EAST-0329336 NRTH-1732203						
	DEED BOOK 2008 PG-7502						
	FULL MARKET VALUE	83,500					

42.066-4-16	2 Cottage St			42.066-4-16			1-121- 6
Colbert Larry J (LU)	210 1 Family Res		VILLAGE TAXABLE VALUE		48,200		
75 McGinnis Rd	Norwood-Norfolk 406201	4,900	COUNTY TAXABLE VALUE		48,200		
Norwood, NY 13668	99sp39000	48,200	TOWN TAXABLE VALUE		48,200		
	2005sp40000		SCHOOL TAXABLE VALUE		48,200		
	66x82x85x111		NL003 Norwood Library		48,200	TO	
	FRNT 66.00 DPTH 96.50						
	EAST-0329325 NRTH-1732273						
	DEED BOOK 2010 PG-14064						
	FULL MARKET VALUE	48,200					

TAX MAP PARCEL NUMBER	PROPERTY LOCATION & CLASS	ASSESSMENT	EXEMPTION CODE	VILLAGE	COUNTY	TOWN	SCHOOL
CURRENT OWNERS NAME	SCHOOL DISTRICT	LAND	TAX DESCRIPTION	TAXABLE VALUE			
CURRENT OWNERS ADDRESS	PARCEL SIZE/GRID COORD	TOTAL	SPECIAL DISTRICTS	ACCOUNT NO.			

42.066-4-17	26 Baldwin Ave	30 PCT OF VALUE USED FOR EXEMPTION PURPOSES		42.066-4-17		1-139- 9	
Griswold Robert & Avril	411 Apartment		VET COM CT 41131	0	8,250	8,250	0
Veress Evre	Norwood-Norfolk 406201	31,200	VET COM V 41137	8,250	0	0	0
26 Baldwin Ave	X	110,000	Enhanced S 41834	0	0	0	33,000
Norwood, NY 13668-1220	88sp60000		VILLAGE TAXABLE VALUE		101,750		
	X		COUNTY TAXABLE VALUE		101,750		
	ACRES 1.40		TOWN TAXABLE VALUE		101,750		
	EAST-0329466 NRTH-1732478		SCHOOL TAXABLE VALUE		77,000		
	DEED BOOK 2010 PG-14315		NL003 Norwood Library		110,000	TO	
	FULL MARKET VALUE	110,000					

42.066-4-18	7 Cottage St			42.066-4-18		1-140- 8	
Morgan Charles B	210 1 Family Res		CW_15_VET/ 41161	0	12,000	12,000	0
7 Cottage St	Norwood-Norfolk 406201	7,000	Enhanced S 41834	0	0	0	65,300
Norwood, NY 13668	X	95,600	VILLAGE TAXABLE VALUE		95,600		
	X		COUNTY TAXABLE VALUE		83,600		
	X		TOWN TAXABLE VALUE		83,600		
	FRNT 74.00 DPTH 165.00		SCHOOL TAXABLE VALUE		30,300		
	EAST-0329682 NRTH-1732527		NL003 Norwood Library		95,600	TO	
	DEED BOOK 2005 PG-3847						
	FULL MARKET VALUE	95,600					

42.066-4-19	9 Cottage St			42.066-4-19		1-146-10	
Donahue Kelly P	210 1 Family Res		Basic Star 41854	0	0	0	30,000
9 Cottage St	Norwood-Norfolk 406201	9,300	VILLAGE TAXABLE VALUE		57,800		
Norwood, NY 13668	98sp33000	57,800	COUNTY TAXABLE VALUE		57,800		
	X		TOWN TAXABLE VALUE		57,800		
	99x165x99x161		SCHOOL TAXABLE VALUE		27,800		
	FRNT 99.00 DPTH 163.00		NL003 Norwood Library		57,800	TO	
	BANK8888209						
	EAST-0329780 NRTH-1732543						
	DEED BOOK 1118 PG-570						
	FULL MARKET VALUE	57,800					

42.066-4-20	36 Baldwin Ave			42.066-4-20		1-123- 2	
Searles Richard	210 1 Family Res		VET WAR CT 41121	0	9,660	9,660	0
Searles Donna	Norwood-Norfolk 406201	8,800	VET WAR V 41127	6,000	0	0	0
36 Baldwin Ave	X	64,400	Enhanced S 41834	0	0	0	64,400
Norwood, NY 13668	X		VILLAGE TAXABLE VALUE		58,400		
	X		COUNTY TAXABLE VALUE		54,740		
	FRNT 165.00 DPTH 79.00		TOWN TAXABLE VALUE		54,740		
	EAST-0330008 NRTH-1732641		SCHOOL TAXABLE VALUE		0		
	DEED BOOK 914 PG-00756		NL003 Norwood Library		64,400	TO	
	FULL MARKET VALUE	64,400					

STATE OF NEW YORK
 COUNTY - St Lawrence
 TOWN - Potsdam
 VILLAGE - Norwood
 SWIS - 407401

2 0 1 6 T E N T A T I V E A S S E S S M E N T R O L L
 T A X A B L E SECTION OF THE ROLL - 1
 THESE ASSESSMENTS ARE ALSO USED FOR VILLAGE PURPOSES
 TAX MAP NUMBER SEQUENCE
 UNIFORM PERCENT OF VALUE IS 100.00
 UNIFORM PERCENT OF VALUE IS 100.00

PAGE 33
 VALUATION DATE-JUL 01, 2015
 TAXABLE STATUS DATE-MAR 01, 2016

TAX MAP PARCEL NUMBER	PROPERTY LOCATION & CLASS	ASSESSMENT	EXEMPTION CODE	VILLAGE	COUNTY	TOWN	SCHOOL
CURRENT OWNERS NAME	SCHOOL DISTRICT	LAND	TAX DESCRIPTION	TAXABLE VALUE			
CURRENT OWNERS ADDRESS	PARCEL SIZE/GRID COORD	TOTAL	SPECIAL DISTRICTS	ACCOUNT NO.			

42.066-4-21	19 Cottage St 210 1 Family Res		Enhanced S 41834	0	0	0	46,200
St.Pier Jacqueline A	Norwood-Norfolk 406201	7,800	VILLAGE TAXABLE VALUE		46,200		
19 Cottage St	X	46,200	COUNTY TAXABLE VALUE		46,200		
Norwood, NY 13668	X		TOWN TAXABLE VALUE		46,200		
	84x157x7x176		SCHOOL TAXABLE VALUE		0		
	FRNT 84.00 DPTH 157.00		NL003 Norwood Library		46,200	TO	
	EAST-0330133 NRTH-1732614						
	DEED BOOK 2004 PG-16775						
	FULL MARKET VALUE	46,200					

42.066-4-22	28 Cottage St 210 1 Family Res		Basic Star 41854	0	0	0	30,000
Lewis Colleen M	Norwood-Norfolk 406201	9,600	VILLAGE TAXABLE VALUE		72,000		
28 Cottage St	93sp16500	72,000	COUNTY TAXABLE VALUE		72,000		
Norwood, NY 13668	X		TOWN TAXABLE VALUE		72,000		
	X		SCHOOL TAXABLE VALUE		42,000		
	FRNT 109.00 DPTH 156.00		NL003 Norwood Library		72,000	TO	
	BANK8888830						
	EAST-0330198 NRTH-1732446						
	DEED BOOK 2014 PG-15946						
	FULL MARKET VALUE	72,000					

42.066-4-23	26 Cottage St 311 Res vac land		VILLAGE TAXABLE VALUE		3,000		1-146-14
Mackey Philip	Norwood-Norfolk 406201	3,000	COUNTY TAXABLE VALUE		3,000		
22 Cottage St	X	3,000	TOWN TAXABLE VALUE		3,000		
Norwood, NY 13668	X		SCHOOL TAXABLE VALUE		3,000		
	X		NL003 Norwood Library		3,000	TO	
	FRNT 55.00 DPTH 149.00						
	EAST-0330111 NRTH-1732424						
	DEED BOOK 908 PG-00373						
	FULL MARKET VALUE	3,000					

42.066-4-24	22 Cottage St 210 1 Family Res		Enhanced S 41834	0	0	0	59,800
Mackey Philip	Norwood-Norfolk 406201	10,800	VILLAGE TAXABLE VALUE		59,800		
22 Cottage St	X	59,800	COUNTY TAXABLE VALUE		59,800		
Norwood, NY 13668	X		TOWN TAXABLE VALUE		59,800		
	X		SCHOOL TAXABLE VALUE		0		
	FRNT 137.00 DPTH 149.00		NL003 Norwood Library		59,800	TO	
	EAST-0330014 NRTH-1732397						
	DEED BOOK 908 PG-00373						
	FULL MARKET VALUE	59,800					

TAX MAP PARCEL NUMBER	PROPERTY LOCATION & CLASS	ASSESSMENT	EXEMPTION CODE	VILLAGE	COUNTY	TOWN	SCHOOL
CURRENT OWNERS NAME	SCHOOL DISTRICT	LAND	TAX DESCRIPTION	TAXABLE VALUE			
CURRENT OWNERS ADDRESS	PARCEL SIZE/GRID COORD	TOTAL	SPECIAL DISTRICTS	ACCOUNT NO.			
***** 42.066-4-25 *****							
42.066-4-25	3 Orchard St						1-129- 5
Halpern Leonard J	210 1 Family Res		Aged - Cou 41802	0	23,940	0	0
3 Orchard St	Norwood-Norfolk 406201	5,400	Aged - Tow 41803	0	0	39,900	0
Norwood, NY 13668	Per Will	79,800	Aged - Sch 41804	0	0	0	15,960
	X		Enhanced S 41834	0	0	0	63,840
	X		VILLAGE TAXABLE VALUE		79,800		
	FRNT 79.00 DPTH 83.00		COUNTY TAXABLE VALUE		55,860		
	EAST-0329992 NRTH-1732560		TOWN TAXABLE VALUE		39,900		
	DEED BOOK 528 PG-00291		SCHOOL TAXABLE VALUE		0		
	FULL MARKET VALUE	79,800	NL003 Norwood Library		79,800	TO	
***** 42.066-4-26 *****							
42.066-4-26	17 Cottage St						1-145-12
Haggett Leslie	210 1 Family Res		VET WAR CT 41121	0	12,000	12,000	0
Haggett Elaine	Norwood-Norfolk 406201	5,500	VET WAR V 41127	6,000	0	0	0
17 Cottage St	X	80,800	VET DIS CT 41141	0	40,000	40,000	0
Norwood, NY 13668	X		VET DIS V 41147	20,000	0	0	0
	0681sp26000		Enhanced S 41834	0	0	0	65,300
	FRNT 83.00 DPTH 79.00		VILLAGE TAXABLE VALUE		54,800		
	EAST-0330062 NRTH-1732587		COUNTY TAXABLE VALUE		28,800		
	DEED BOOK 959 PG-00694		TOWN TAXABLE VALUE		28,800		
	FULL MARKET VALUE	80,800	SCHOOL TAXABLE VALUE		15,500		
			NL003 Norwood Library		80,800	TO	
***** 42.066-5-1 *****							
42.066-5-1	26,28,30 N Main St						1-127- 1
Countryside ALF, LLC	486 Mini-mart		VILLAGE TAXABLE VALUE		120,000		
Ms Deana Switzer	Norwood-Norfolk 406201	45,000	COUNTY TAXABLE VALUE		120,000		
Property Tax Dept AV Tax	Re: Convenient Food & Gas	120,000	TOWN TAXABLE VALUE		120,000		
762 Brooks Ave	95sp160000		SCHOOL TAXABLE VALUE		120,000		
Rochester, NY 14619	84sp39231nv/88sp78000		NL003 Norwood Library		120,000	TO	
	FRNT 150.00 DPTH 81.00						
	EAST-0328304 NRTH-1732111						
	DEED BOOK 1090 PG-132						
	FULL MARKET VALUE	120,000					
***** 42.066-5-2 *****							
42.066-5-2	20,20 1/2, N 22,22 1/2 Main St						1-115- 5
Mooney David	481 Att row bldg		VILLAGE TAXABLE VALUE		84,000		
Mooney Valerie	Norwood-Norfolk 406201	9,600	COUNTY TAXABLE VALUE		84,000		
2705 County Route 35	20 1/2, 22, 22 1/2	84,000	TOWN TAXABLE VALUE		84,000		
Norwood, NY 13668	0782sp10000		SCHOOL TAXABLE VALUE		84,000		
	FRNT 63.00 DPTH 200.00		NL003 Norwood Library		84,000	TO	
	ACRES 0.32						
	EAST-0328878 NRTH-1732012						
	DEED BOOK 2007 PG-6309						
	FULL MARKET VALUE	84,000					

TAX MAP PARCEL NUMBER	PROPERTY LOCATION & CLASS	ASSESSMENT	EXEMPTION CODE	VILLAGE	COUNTY	TOWN	SCHOOL
CURRENT OWNERS NAME	SCHOOL DISTRICT	LAND	TAX DESCRIPTION	TAXABLE VALUE		ACCOUNT NO.	
CURRENT OWNERS ADDRESS	PARCEL SIZE/GRID COORD	TOTAL	SPECIAL DISTRICTS				

42.066-5-3	2 Baldwin Ave				42.066-5-3		1-141- 9
Northern Mechanicals Inc.	484 1 use sm bld		VILLAGE TAXABLE VALUE				
2 Baldwin Ave	Norwood-Norfolk 406201	16,300	COUNTY TAXABLE VALUE				
Norwood, NY 13668	X	82,400	TOWN TAXABLE VALUE				
	X		SCHOOL TAXABLE VALUE				
	149x150x84x18x75x121		NL003 Norwood Library			82,400	TO
	FRNT 149.00 DPTH 135.50						
	EAST-0328422 NRTH-1732150						
	DEED BOOK 819 PG-00568						
	FULL MARKET VALUE	82,400					

42.066-5-4.11	4 Baldwin Ave				42.066-5-4.11		1-141-12
Baldwin Acres Inc	411 Apartment		VILLAGE TAXABLE VALUE				
PO Box 212	Norwood-Norfolk 406201	23,900	COUNTY TAXABLE VALUE				
Norwood, NY 13668	Re: Land Taxable Only/see	23,900	TOWN TAXABLE VALUE				
	Building Exempt (Section		SCHOOL TAXABLE VALUE				
	X		NL003 Norwood Library			23,900	TO
	ACRES 1.60						
	EAST-0328639 NRTH-1732131						
	DEED BOOK 00966 PG-00251						
	FULL MARKET VALUE	23,900					

42.066-5-4.12	4 Baldwin Ave				42.066-5-4.12		
Baldwin Acres, Inc	411 Apartment		VILLAGE TAXABLE VALUE				
PO Box 212	Norwood-Norfolk 406201	16,300	COUNTY TAXABLE VALUE				
Norwood, NY 13668	FRNT 112.00 DPTH 285.00	1052,800	TOWN TAXABLE VALUE				
	EAST-0328795 NRTH-1732182		SCHOOL TAXABLE VALUE				
	FULL MARKET VALUE	1052,800	NL003 Norwood Library			1052,800	TO

42.066-5-6	16 Baldwin Ave				42.066-5-6		1-134-15
LaRose Patricia-LU C	210 1 Family Res		Enhanced S 41834	0		0	65,300
16 Baldwin Ave	Norwood-Norfolk 406201	10,900	VILLAGE TAXABLE VALUE				
Norwood, NY 13668	X	86,100	COUNTY TAXABLE VALUE				
	X		TOWN TAXABLE VALUE				
	112x304x112x282		SCHOOL TAXABLE VALUE				
PRIOR OWNER ON 3/01/2016	FRNT 112.00 DPTH 293.00		NL003 Norwood Library			86,100	TO
LaRose Patricia-LU C	EAST-0328903 NRTH-1732210						
	DEED BOOK 2016 PG-2249						
	FULL MARKET VALUE	86,100					

42.066-5-7	18 Baldwin Ave				42.066-5-7		1-119- 8
Deon Donald	210 1 Family Res		Enhanced S 41834	0		0	29,900
Deon Candice	Norwood-Norfolk 406201	7,600	VILLAGE TAXABLE VALUE				
18 Baldwin Ave	X	29,900	COUNTY TAXABLE VALUE				
Norwood, NY 13668-1245	X		TOWN TAXABLE VALUE				
	X		SCHOOL TAXABLE VALUE				
	FRNT 92.00 DPTH 122.00		NL003 Norwood Library			29,900	TO
	EAST-0328978 NRTH-1732728						
	DEED BOOK 924 PG-00070						
	FULL MARKET VALUE	29,900					



STATE OF NEW YORK
 COUNTY - St Lawrence
 TOWN - Potsdam
 VILLAGE - Norwood
 SWIS - 407401

2 0 1 6 T E N T A T I V E A S S E S S M E N T R O L L
 T A X A B L E SECTION OF THE ROLL - 1
 THESE ASSESSMENTS ARE ALSO USED FOR VILLAGE PURPOSES
 TAX MAP NUMBER SEQUENCE
 UNIFORM PERCENT OF VALUE IS 100.00
 UNIFORM PERCENT OF VALUE IS 100.00

PAGE 36
 VALUATION DATE-JUL 01, 2015
 TAXABLE STATUS DATE-MAR 01, 2016

TAX MAP PARCEL NUMBER	PROPERTY LOCATION & CLASS	ASSESSMENT	EXEMPTION CODE	VILLAGE	COUNTY	TOWN	SCHOOL
CURRENT OWNERS NAME	SCHOOL DISTRICT	LAND	TAX DESCRIPTION	TAXABLE VALUE			
CURRENT OWNERS ADDRESS	PARCEL SIZE/GRID COORD	TOTAL	SPECIAL DISTRICTS	ACCOUNT NO.			
***** 42.066-5-8 *****							
22 Baldwin Ave							1-115-11
42.066-5-8	210 1 Family Res		VET WAR CT 41121	0	7,433	7,433	0
Vanatter Gloria M	Norwood-Norfolk 406201	7,500	VET WAR V 41127	6,000	0	0	0
22 Baldwin Ave	92sp35000	52,800	Home Imp - 44212	0	3,250	0	0
Norwood, NY 13668	00sp27500		Home Impro 44213	0	0	3,250	0
	2004SP40000		Home Impro 44217	5,200	0	0	0
	FRNT 91.00 DPTH 122.00		Enhanced S 41834	0	0	0	52,800
	BANK8888869		VILLAGE TAXABLE VALUE		41,600		
	EAST-0329065 NRTH-1732361		COUNTY TAXABLE VALUE		42,117		
	DEED BOOK 2004 PG-13166		TOWN TAXABLE VALUE		42,117		
	FULL MARKET VALUE	52,800	SCHOOL TAXABLE VALUE		0		
			NL003 Norwood Library		47,600	TO	
			5,200 EX				
***** 42.066-5-9 *****							
22 1/2 Baldwin Ave							1-132-12
42.066-5-9	210 1 Family Res		Basic Star 41854	0	0	0	30,000
Osoway Alice M	Norwood-Norfolk 406201	4,900	VILLAGE TAXABLE VALUE		51,300		
22 1/2 Baldwin Ave	96sp33000	51,300	COUNTY TAXABLE VALUE		51,300		
Norwood, NY 13668	X		TOWN TAXABLE VALUE		51,300		
	75x78x75x74 89Sp30500		SCHOOL TAXABLE VALUE		21,300		
	FRNT 75.00 DPTH 76.00		NL003 Norwood Library		51,300	TO	
	EAST-0329134 NRTH-1732408						
	DEED BOOK 1104 PG-198						
	FULL MARKET VALUE	51,300					
***** 42.066-5-10 *****							
24 Baldwin Ave							1-123- 6
42.066-5-10	210 1 Family Res		Home Imp - 44212	0	17,500	0	0
Eng George	Norwood-Norfolk 406201	8,200	Home Impro 44213	0	0	17,500	0
Eng Theresa	2002sp52000	89,200	Home Impro 44217	28,000	0	0	0
24 Baldwin Ave	137x96x90x78		Basic Star 41854	0	0	0	30,000
Norwood, NY 13668	FRNT 135.00 DPTH 87.00		VILLAGE TAXABLE VALUE		61,200		
	BANK8888869		COUNTY TAXABLE VALUE		71,700		
	EAST-0329224 NRTH-1732432		TOWN TAXABLE VALUE		71,700		
	DEED BOOK 2002 PG-15729		SCHOOL TAXABLE VALUE		59,200		
	FULL MARKET VALUE	89,200	NL003 Norwood Library		61,200	TO	
			28,000 EX				
***** 42.066-5-11.1 *****							
7 Lafayette St							1-125- 9
42.066-5-11.1	220 2 Family Res		Enhanced S 41834	0	0	0	48,000
Fiacco Jean-Estate	Norwood-Norfolk 406201	9,000	VILLAGE TAXABLE VALUE		48,000		
3 River St	78x135x48x165	48,000	COUNTY TAXABLE VALUE		48,000		
Norwood, NY 13668	Re:1029-321		TOWN TAXABLE VALUE		48,000		
	X		SCHOOL TAXABLE VALUE		0		
	FRNT 100.00 DPTH 146.00		NL003 Norwood Library		48,000	TO	
	EAST-0329194 NRTH-1732347						
	DEED BOOK 726 PG-00397						
	FULL MARKET VALUE	48,000					

STATE OF NEW YORK
 COUNTY - St Lawrence
 TOWN - Potsdam
 VILLAGE - Norwood
 SWIS - 407401

2 0 1 6 T E N T A T I V E A S S E S S M E N T R O L L
 T A X A B L E SECTION OF THE ROLL - 1
 THESE ASSESSMENTS ARE ALSO USED FOR VILLAGE PURPOSES
 TAX MAP NUMBER SEQUENCE
 UNIFORM PERCENT OF VALUE IS 100.00
 UNIFORM PERCENT OF VALUE IS 100.00

PAGE 37
 VALUATION DATE-JUL 01, 2015
 TAXABLE STATUS DATE-MAR 01, 2016

TAX MAP PARCEL NUMBER	PROPERTY LOCATION & CLASS	ASSESSMENT	EXEMPTION CODE	VILLAGE	COUNTY	TOWN	SCHOOL	ACCOUNT NO.
CURRENT OWNERS NAME	SCHOOL DISTRICT	LAND	TAX DESCRIPTION	TAXABLE VALUE				
CURRENT OWNERS ADDRESS	PARCEL SIZE/GRID COORD	TOTAL	SPECIAL DISTRICTS					

42.066-5-12.1	5, 5 1/2 Lafayette St			42.066-5-12.1	*****			
Blair Carol B	220 2 Family Res		VILLAGE TAXABLE VALUE	55,000	1-127- 8			
770 James St Apt 814	Norwood-Norfolk 406201	14,900	COUNTY TAXABLE VALUE	55,000				
Syracuse, NY 13203	2009sp51000	55,000	TOWN TAXABLE VALUE	55,000				
	2000sp44000		SCHOOL TAXABLE VALUE	55,000				
	Re:1029-321 89Sp32500		NL003 Norwood Library	55,000 TO				
	ACRES 1.20							
	EAST-0329103 NRTH-1732207							
	DEED BOOK 2009 PG-16798							
	FULL MARKET VALUE	55,000						

42.066-5-14	49,51 Mechanic St			42.066-5-14	*****			
Lashomb Lynn Patrick	482 Det row bldg		VILLAGE TAXABLE VALUE	76,400	1-146-12			
PO Box 85	Norwood-Norfolk 406201	4,700	COUNTY TAXABLE VALUE	76,400				
Norwood, NY 13668	X	76,400	TOWN TAXABLE VALUE	76,400				
	87sp16106		SCHOOL TAXABLE VALUE	76,400				
	X		NL003 Norwood Library	76,400 TO				
	FRNT 60.00 DPTH 50.00							
	EAST-0328908 NRTH-1731932							
	DEED BOOK 1008 PG-00744							
	FULL MARKET VALUE	76,400						

42.066-5-15	45 Mechanic St			42.066-5-15	*****			
Lashomb Lynn P	330 Vacant comm		VILLAGE TAXABLE VALUE	1,600	1-132-15			
PO Box 85	Norwood-Norfolk 406201	1,600	COUNTY TAXABLE VALUE	1,600				
Norwood, NY 13668	X	1,600	TOWN TAXABLE VALUE	1,600				
	88sp18000		SCHOOL TAXABLE VALUE	1,600				
	X		NL003 Norwood Library	1,600 TO				
	FRNT 60.00 DPTH 50.00							
	EAST-0328859 NRTH-1731922							
	DEED BOOK 1998 PG-15990							
	FULL MARKET VALUE	1,600						

42.066-5-16	18 N Main St			42.066-5-16	*****			
Weller Carter J	482 Det row bldg		VILLAGE TAXABLE VALUE	52,100	1-147-15			
Weller Deborah A	Norwood-Norfolk 406201	7,500	COUNTY TAXABLE VALUE	52,100				
631 County Route 34	98sp45000	52,100	TOWN TAXABLE VALUE	52,100				
Potsdam, NY 13676-3536	X		SCHOOL TAXABLE VALUE	52,100				
	FRNT 51.00 DPTH 192.00		NL003 Norwood Library	52,100 TO				
	EAST-0328368 NRTH-1731943							
	DEED BOOK 2005 PG-4071							
	FULL MARKET VALUE	52,100						

STATE OF NEW YORK
 COUNTY - St Lawrence
 TOWN - Potsdam
 VILLAGE - Norwood
 SWIS - 407401

2 0 1 6 T E N T A T I V E A S S E S S M E N T R O L L
 T A X A B L E SECTION OF THE ROLL - 1
 THESE ASSESSMENTS ARE ALSO USED FOR VILLAGE PURPOSES
 TAX MAP NUMBER SEQUENCE
 UNIFORM PERCENT OF VALUE IS 100.00
 UNIFORM PERCENT OF VALUE IS 100.00

PAGE 38
 VALUATION DATE-JUL 01, 2015
 TAXABLE STATUS DATE-MAR 01, 2016

TAX MAP PARCEL NUMBER	PROPERTY LOCATION & CLASS	ASSESSMENT	EXEMPTION CODE	VILLAGE	COUNTY	TOWN	SCHOOL	ACCOUNT NO.
CURRENT OWNERS NAME	SCHOOL DISTRICT	LAND	TAX DESCRIPTION	TAXABLE VALUE				
CURRENT OWNERS ADDRESS	PARCEL SIZE/GRID COORD	TOTAL	SPECIAL DISTRICTS					
***** 42.066-6-6.1 *****								
16 Prospect St								1-143- 5
42.066-6-6.1	220 2 Family Res		VET COM CT 41131	0	16,750	16,750	0	
Colbert Daniel J	Norwood-Norfolk 406201	10,500	VET COM V 41137	10,000	0	0	0	
16 Prospect St	Also see deed 1077/1041	67,000	Basic Star 41854	0	0	0	30,000	
Norwood, NY 13668	REF 2009/599		VILLAGE TAXABLE VALUE		57,000			
	2009sp65000		COUNTY TAXABLE VALUE		50,250			
	FRNT 89.00 DPTH 248.00		TOWN TAXABLE VALUE		50,250			
	BANK8888830		SCHOOL TAXABLE VALUE		37,000			
	EAST-0327470 NRTH-1732271		NL003 Norwood Library		67,000	TO		
	DEED BOOK 2009 PG-600							
	FULL MARKET VALUE	67,000						
***** 42.066-6-7.1 *****								
14 Prospect St								1-134- 1
42.066-6-7.1	210 1 Family Res		Basic Star 41854	0	0	0	30,000	
Kinnear Joanne M	Norwood-Norfolk 406201	9,000	VILLAGE TAXABLE VALUE		92,500			
14 Prospect St	97sp66500	92,500	COUNTY TAXABLE VALUE		92,500			
Norwood, NY 13668	91sp55000		TOWN TAXABLE VALUE		92,500			
	X		SCHOOL TAXABLE VALUE		62,500			
	FRNT 133.00 DPTH 105.00		NL003 Norwood Library		92,500	TO		
	BANK8888869							
	EAST-0327584 NRTH-1732239							
	DEED BOOK 2014 PG-370							
	FULL MARKET VALUE	92,500						
***** 42.066-6-8.1 *****								
1 Harrison St								1-120- 8
42.066-6-8.1	210 1 Family Res		Basic Star 41854	0	0	0	30,000	
Palmer Arthur R	Norwood-Norfolk 406201	6,600	VILLAGE TAXABLE VALUE		68,200			
1 Harrison St	91sp50000	68,200	COUNTY TAXABLE VALUE		68,200			
Norwood, NY 13668	97sp50000		TOWN TAXABLE VALUE		68,200			
	99sp56000/2001sp58000		SCHOOL TAXABLE VALUE		38,200			
	FRNT 81.00 DPTH 120.00		NL003 Norwood Library		68,200	TO		
	EAST-0327560 NRTH-1732322							
	DEED BOOK 2001 PG-20129							
	FULL MARKET VALUE	68,200						
***** 42.066-6-9.1 *****								
3 Harrison St								1-120- 9
42.066-6-9.1	210 1 Family Res		Basic Star 41854	0	0	0	30,000	
Penepent David R	Norwood-Norfolk 406201	9,700	VILLAGE TAXABLE VALUE		90,000			
Penepent Susan J	2013sp85000	90,000	COUNTY TAXABLE VALUE		90,000			
3 Harrison St	2006sp124000		TOWN TAXABLE VALUE		90,000			
Norwood, NY 13668	X		SCHOOL TAXABLE VALUE		60,000			
	FRNT 127.00 DPTH 132.00		NL003 Norwood Library		90,000	TO		
	BANK8888869							
	EAST-0327569 NRTH-0732327							
	DEED BOOK 2013 PG-15001							
	FULL MARKET VALUE	90,000						

STATE OF NEW YORK
 COUNTY - St Lawrence
 TOWN - Potsdam
 VILLAGE - Norwood
 SWIS - 407401

2 0 1 6 T E N T A T I V E A S S E S S M E N T R O L L
 T A X A B L E SECTION OF THE ROLL - 1
 THESE ASSESSMENTS ARE ALSO USED FOR VILLAGE PURPOSES
 TAX MAP NUMBER SEQUENCE
 UNIFORM PERCENT OF VALUE IS 100.00
 UNIFORM PERCENT OF VALUE IS 100.00

PAGE 39
 VALUATION DATE-JUL 01, 2015
 TAXABLE STATUS DATE-MAR 01, 2016

TAX MAP PARCEL NUMBER	PROPERTY LOCATION & CLASS	ASSESSMENT	EXEMPTION CODE	VILLAGE	COUNTY	TOWN	SCHOOL	ACCOUNT NO.
CURRENT OWNERS NAME	SCHOOL DISTRICT	LAND	TAX DESCRIPTION	TAXABLE VALUE				
CURRENT OWNERS ADDRESS	PARCEL SIZE/GRID COORD	TOTAL	SPECIAL DISTRICTS					

42.066-6-11	5 Harrison St			42.066-6-11				*****
Guenther Adam S	210 1 Family Res		VILLAGE TAXABLE VALUE		73,800			1-147- 8
585 N K St	Norwood-Norfolk 406201	9,900	COUNTY TAXABLE VALUE		73,800			
Livermore, CA 94551	X	73,800	TOWN TAXABLE VALUE		73,800			
	X		SCHOOL TAXABLE VALUE		73,800			
	X		NL003 Norwood Library		73,800 TO			
	FRNT 109.00 DPTH 146.00							
	BANK8888830							
	EAST-0327508 NRTH-1732540							
	DEED BOOK 2005 PG-9418							
	FULL MARKET VALUE	73,800						

42.066-6-12	6 Harrison St			42.066-6-12				*****
Lepage Pauline	210 1 Family Res		VET WAR CT 41121	0	12,000	12,000		1-135- 8
6 Harrison St	Norwood-Norfolk 406201	9,400	VET WAR V 41127	6,000	0	0		
Norwood, NY 13668	X	86,100	Enhanced S 41834	0	0	0		65,300
	X		VILLAGE TAXABLE VALUE		80,100			
	103x169x75x99x50		COUNTY TAXABLE VALUE		74,100			
	FRNT 100.00 DPTH 146.00		TOWN TAXABLE VALUE		74,100			
	EAST-0327503 NRTH-1732638		SCHOOL TAXABLE VALUE		20,800			
	DEED BOOK 772 PG-00399		NL003 Norwood Library		86,100 TO			
	FULL MARKET VALUE	86,100						

42.066-6-13	4 Harrison St			42.066-6-13				*****
Hann Richard	210 1 Family Res		VILLAGE TAXABLE VALUE		83,000			1-129- 7
Hann Janet A	Norwood-Norfolk 406201	11,000	COUNTY TAXABLE VALUE		83,000			
306 Otter Pt	X	83,000	TOWN TAXABLE VALUE		83,000			
Massena, NY 13662	X		SCHOOL TAXABLE VALUE		83,000			
	131x173x132x166		NL003 Norwood Library		83,000 TO			
	FRNT 131.00 DPTH 169.50							
	EAST-0327701 NRTH-1732538							
	DEED BOOK 1074 PG-1016							
	FULL MARKET VALUE	83,000						

42.066-6-14	2 Harrison St			42.066-6-14				*****
Oakes Robert	210 1 Family Res		Basic Star 41854	0	0	0		1-147- 6
Oakes Kathleen	Norwood-Norfolk 406201	6,100	Solar Ener 49500	12,000	12,000	12,000		30,000
2 Harrison St	X	94,400	VILLAGE TAXABLE VALUE		82,400			12,000
Norwood, NY 13668	88sp37000		COUNTY TAXABLE VALUE		82,400			
	65x164x65x163		TOWN TAXABLE VALUE		82,400			
	FRNT 65.00 DPTH 163.50		SCHOOL TAXABLE VALUE		52,400			
	EAST-0327717 NRTH-1732441		NL003 Norwood Library		94,400 TO			
	DEED BOOK 1022 PG-00707							
	FULL MARKET VALUE	94,400						

TAX MAP PARCEL NUMBER	PROPERTY LOCATION & CLASS	ASSESSMENT	EXEMPTION CODE	VILLAGE	COUNTY	TOWN	SCHOOL
CURRENT OWNERS NAME	SCHOOL DISTRICT	LAND	TAX DESCRIPTION	TAXABLE VALUE			
CURRENT OWNERS ADDRESS	PARCEL SIZE/GRID COORD	TOTAL	SPECIAL DISTRICTS	ACCOUNT NO.			

42.066-6-16	6 Prospect St				42.066-6-16		*****
St Philips Episcopal Church	210 1 Family Res		VILLAGE TAXABLE VALUE				1-150-11
PO Box 225	Norwood-Norfolk 406201	10,100	COUNTY TAXABLE VALUE		40,000		
Norwood, NY 13668	Re: St. Phillips Rectory	40,000	TOWN TAXABLE VALUE		40,000		
	102x198x92x198		SCHOOL TAXABLE VALUE		40,000		
	FRNT 102.00 DPTH 198.00		NL003 Norwood Library		40,000 TO		
	ACRES 0.46						
	EAST-0327880 NRTH-1732349						
	DEED BOOK 934 PG-00477						
	FULL MARKET VALUE	40,000					

42.066-6-17	4 Prospect St				42.066-6-17		*****
Labier Paul R	210 1 Family Res		Basic Star 41854	0	0	0	1-142- 8
4 Prospect St	Norwood-Norfolk 406201	8,900	VILLAGE TAXABLE VALUE		85,500		30,000
Norwood, NY 13668	2005sp70000	85,500	COUNTY TAXABLE VALUE		85,500		
	X		TOWN TAXABLE VALUE		85,500		
	89x198x59x66x30x132		SCHOOL TAXABLE VALUE		55,500		
	FRNT 89.00 DPTH 198.00		NL003 Norwood Library		85,500 TO		
	EAST-0327966 NRTH-1732360						
	DEED BOOK 2010 PG-9660						
	FULL MARKET VALUE	85,500					

42.066-6-18.22	3 Morton St				42.066-6-18.22		*****
Rourk Patrick	210 1 Family Res		VET COM CT 41131	0	20,000	20,000	0
Rourk Patricia	Norwood-Norfolk 406201	12,100	VET COM CT 41131	0	20,000	20,000	0
3 Morton St	x	106,000	VET COM V 41137	10,000	0	0	0
Norwood, NY 13668	x		VET COM V 41137	10,000	0	0	0
	x		VET DIS CT 41141	0	40,000	40,000	0
	FRNT 150.00 DPTH 181.00		VET DIS CT 41141	0	5,300	5,300	0
	EAST-0327837 NRTH-1732553		VET DIS V 41147	5,300	0	0	0
	DEED BOOK 1998 PG-13954		VET DIS V 41147	20,000	0	0	0
	FULL MARKET VALUE	106,000	Enhanced S 41834	0	0	0	65,300
			VILLAGE TAXABLE VALUE		60,700		
			COUNTY TAXABLE VALUE		20,700		
			TOWN TAXABLE VALUE		20,700		
			SCHOOL TAXABLE VALUE		40,700		
			NL003 Norwood Library		106,000 TO		

42.066-6-19	43 N Main St				42.066-6-19		*****
Laramay Jerry	210 1 Family Res		VET WAR CT 41121	0	8,925	8,925	0
Laramay Doris	Norwood-Norfolk 406201	7,800	VET WAR V 41127	6,000	0	0	0
43 N Main St	X	59,500	Enhanced S 41834	0	0	0	59,500
Norwood, NY 13668	X		VILLAGE TAXABLE VALUE		53,500		
	X		COUNTY TAXABLE VALUE		50,575		
	FRNT 80.00 DPTH 180.00		TOWN TAXABLE VALUE		50,575		
	EAST-0328042 NRTH-1732473		SCHOOL TAXABLE VALUE		0		
	DEED BOOK 550 PG-00543		NL003 Norwood Library		59,500 TO		
	FULL MARKET VALUE	59,500					

STATE OF NEW YORK
COUNTY - St Lawrence
TOWN - Potsdam
VILLAGE - Norwood
SWIS - 407401

2 0 1 6 T E N T A T I V E A S S E S S M E N T R O L L
T A X A B L E SECTION OF THE ROLL - 1
THESE ASSESSMENTS ARE ALSO USED FOR VILLAGE PURPOSES
TAX MAP NUMBER SEQUENCE
UNIFORM PERCENT OF VALUE IS 100.00
UNIFORM PERCENT OF VALUE IS 100.00

PAGE 41
VALUATION DATE-JUL 01, 2015
TAXABLE STATUS DATE-MAR 01, 2016

TAX MAP PARCEL NUMBER	PROPERTY LOCATION & CLASS	ASSESSMENT	EXEMPTION CODE	VILLAGE	COUNTY	TOWN	SCHOOL
CURRENT OWNERS NAME	SCHOOL DISTRICT	LAND	TAX DESCRIPTION	TAXABLE VALUE			ACCOUNT NO.
CURRENT OWNERS ADDRESS	PARCEL SIZE/GRID COORD	TOTAL	SPECIAL DISTRICTS				

42.066-6-20	41 N Main St				42.066-6-20		*****
Ramsay Marcy H	210 1 Family Res		Basic Star 41854	0	0	0	1-159- 4
41 N Main St	Norwood-Norfolk 406201	5,900	VILLAGE TAXABLE VALUE		61,400		
Norwood, NY 13668	X	61,400	COUNTY TAXABLE VALUE		61,400		
	X		TOWN TAXABLE VALUE		61,400		
	87sp26000		SCHOOL TAXABLE VALUE		31,400		
	FRNT 66.00 DPTH 142.00		NL003 Norwood Library		61,400 TO		
	EAST-0328069 NRTH-1732403						
	DEED BOOK 2006 PG-9274						
	FULL MARKET VALUE	61,400					

42.066-6-22	7 N Main St				42.066-6-22		*****
Myers Robert	430 Mtor veh srv		VILLAGE TAXABLE VALUE		79,300		1-143-10
7 N Main St	Norwood-Norfolk 406201	9,100	COUNTY TAXABLE VALUE		79,300		
Norwood, NY 13668	01sp15000	79,300	TOWN TAXABLE VALUE		79,300		
	88sp80000		SCHOOL TAXABLE VALUE		79,300		
	X		NL003 Norwood Library		79,300 TO		
	FRNT 81.00 DPTH 99.00						
	EAST-0328139 NRTH-1732208						
	DEED BOOK 2014 PG-5720						
	FULL MARKET VALUE	79,300					

42.066-6-23.1	5 N Main St				42.066-6-23.1		*****
Fregoe John	311 Res vac land		VILLAGE TAXABLE VALUE		3,000		1-120-13
Fregoe Susan	Norwood-Norfolk 406201	3,000	COUNTY TAXABLE VALUE		3,000		
275 Lakeshore Dr	X	3,000	TOWN TAXABLE VALUE		3,000		
Norwood, NY 13668	X		SCHOOL TAXABLE VALUE		3,000		
	FRNT 20.00 DPTH 160.00		NL003 Norwood Library		3,000 TO		
	EAST-0238123 NRTH-1732121						
	DEED BOOK 2014 PG-2141						
	FULL MARKET VALUE	3,000					

42.066-6-23.2	Off N Main St				42.066-6-23.2		*****
Nesbitt Thomas	311 Res vac land		VILLAGE TAXABLE VALUE		2,200		
Nesbitt Ellen M	Norwood-Norfolk 406201	2,200	COUNTY TAXABLE VALUE		2,200		
3 Prospect St	2013SP 3170	2,200	TOWN TAXABLE VALUE		2,200		
Norwood, NY 13668-1154	FRNT 50.00 DPTH 64.00		SCHOOL TAXABLE VALUE		2,200		
	EAST-0328061 NRTH-1732141		NL003 Norwood Library		2,200 TO		
	DEED BOOK 2013 PG-11480						
	FULL MARKET VALUE	2,200					

42.066-6-23.3	5 N Main St				42.066-6-23.3		*****
Myers Robert	311 Res vac land		VILLAGE TAXABLE VALUE		1,900		
7 N Main St	Norwood-Norfolk 406201	1,900	COUNTY TAXABLE VALUE		1,900		
Norwood, NY 13668	2013SP3720	1,900	TOWN TAXABLE VALUE		1,900		
	FRNT 34.00 DPTH 99.00		SCHOOL TAXABLE VALUE		1,900		
	EAST-0328143 NRTH-1732154		NL003 Norwood Library		1,900 TO		
	DEED BOOK 2014 PG-5720						
	FULL MARKET VALUE	1,900					

TAX MAP PARCEL NUMBER	PROPERTY LOCATION & CLASS	ASSESSMENT	EXEMPTION CODE	VILLAGE	COUNTY	TOWN	SCHOOL
CURRENT OWNERS NAME	SCHOOL DISTRICT	LAND	TAX DESCRIPTION	TAXABLE VALUE			
CURRENT OWNERS ADDRESS	PARCEL SIZE/GRID COORD	TOTAL	SPECIAL DISTRICTS	ACCOUNT NO.			

42.066-6-24	3 N Main St				42.066-6-24		*****
Fregoe John	422 Diner/lunch		VILLAGE TAXABLE VALUE				1-153- 6
Fregoe Susan	Norwood-Norfolk 406201	15,900	COUNTY TAXABLE VALUE				
275 Lakeshore Dr	2008sp35000	55,000	TOWN TAXABLE VALUE				
Norwood, NY 13668	X		SCHOOL TAXABLE VALUE				
	X		NL003 Norwood Library			55,000 TO	
	FRNT 125.00 DPTH 172.50						
	ACRES 0.48						
	EAST-0328134 NRTH-1732030						
	DEED BOOK 2008 PG-511						
	FULL MARKET VALUE	55,000					

42.066-6-25	3 Prospect St				42.066-6-25		*****
Nesbitt Thomas	220 2 Family Res		Basic Star 41854	0			1-154- 4
Nesbitt Ellen	Norwood-Norfolk 406201	12,700	VILLAGE TAXABLE VALUE				
3 Prospect St	2000sp104000	116,000	COUNTY TAXABLE VALUE				30,000
Norwood, NY 13668-1154	89sp46500 91Sp49500		TOWN TAXABLE VALUE				
	X		SCHOOL TAXABLE VALUE				
	FRNT 149.00 DPTH 260.00		NL003 Norwood Library			116,000 TO	
	BANK8888830						
	EAST-0327972 NRTH-1732090						
	DEED BOOK 2000 PG-7638						
	FULL MARKET VALUE	116,000					

42.066-6-26.1	5 Prospect St				42.066-6-26.1		*****
Phippen Steven	210 1 Family Res		VET WAR CT 41121	0	12,000	12,000	1-151- 8
Phippen Kimberly	Norwood-Norfolk 406201	9,200	VET WAR V 41127	6,000	0	0	
5 Prospect St	2000sp67000	90,200	Basic Star 41854	0	0	0	30,000
Norwood, NY 13668	X		VILLAGE TAXABLE VALUE				
	FRNT 100.00 DPTH 260.00		COUNTY TAXABLE VALUE			84,200	
	EAST-0327876 NRTH-1732101		TOWN TAXABLE VALUE			78,200	
	DEED BOOK 2000 PG-19598		SCHOOL TAXABLE VALUE			60,200	
	FULL MARKET VALUE	90,200	NL003 Norwood Library			90,200 TO	

42.066-6-27.1	7 Prospect St				42.066-6-27.1		*****
Labarge James	210 1 Family Res		Basic Star 41854	0	0	0	1-151- 7
Labarge Erin	Norwood-Norfolk 406201	6,500	Home Imp - 44212	0	3,750	0	
7 Prospect St	99sp32000	95,600	Home Impro 44213	0	0	3,750	0
Norwood, NY 13668	99sp39000		Home Impro 44217	10,000	0	0	0
	FRNT 64.00 DPTH 241.00		VILLAGE TAXABLE VALUE			85,600	
	BANK8888830		COUNTY TAXABLE VALUE			91,850	
	EAST-0327796 NRTH-1732082		TOWN TAXABLE VALUE			91,850	
	DEED BOOK 1999 PG-12656		SCHOOL TAXABLE VALUE			65,600	
	FULL MARKET VALUE	95,600	NL003 Norwood Library			85,600 TO	
			10,000 EX				

STATE OF NEW YORK
 COUNTY - St Lawrence
 TOWN - Potsdam
 VILLAGE - Norwood
 SWIS - 407401

2 0 1 6 T E N T A T I V E A S S E S S M E N T R O L L
 T A X A B L E SECTION OF THE ROLL - 1
 THESE ASSESSMENTS ARE ALSO USED FOR VILLAGE PURPOSES
 TAX MAP NUMBER SEQUENCE
 UNIFORM PERCENT OF VALUE IS 100.00
 UNIFORM PERCENT OF VALUE IS 100.00

PAGE 43
 VALUATION DATE-JUL 01, 2015
 TAXABLE STATUS DATE-MAR 01, 2016

TAX MAP PARCEL NUMBER	PROPERTY LOCATION & CLASS	ASSESSMENT	EXEMPTION CODE	VILLAGE	COUNTY	TOWN	SCHOOL
CURRENT OWNERS NAME	SCHOOL DISTRICT	LAND	TAX DESCRIPTION	TAXABLE VALUE			
CURRENT OWNERS ADDRESS	PARCEL SIZE/GRID COORD	TOTAL	SPECIAL DISTRICTS	ACCOUNT NO.			

42.066-6-28	9 Prospect St 210 1 Family Res		Basic Star 41854	0	0	0	30,000
Jones Mary	Norwood-Norfolk 406201	8,900	VILLAGE TAXABLE VALUE		91,400		
9 Prospect St	X	91,400	COUNTY TAXABLE VALUE		91,400		
Norwood, NY 13668	X		TOWN TAXABLE VALUE		91,400		
	0880sp41500 0185Sp25000		SCHOOL TAXABLE VALUE		61,400		
	FRNT 87.00 DPTH 237.00		NL003 Norwood Library		91,400 TO		
	EAST-0327750 NRTH-1732041						
	DEED BOOK 1999 PG-19660						
	FULL MARKET VALUE	91,400					

42.066-6-29	11 Prospect St 210 1 Family Res		Basic Star 41854	0	0	0	30,000
Purvis Diane	Norwood-Norfolk 406201	7,100	VILLAGE TAXABLE VALUE		88,700		
11 Prospect St	2003/14867	88,700	COUNTY TAXABLE VALUE		88,700		
Norwood, NY 13668	89sp55000 91Sp58000<		TOWN TAXABLE VALUE		88,700		
	X		SCHOOL TAXABLE VALUE		58,700		
	FRNT 83.00 DPTH 132.00		NL003 Norwood Library		88,700 TO		
	BANK8888869						
	EAST-0327663 NRTH-1732051						
	DEED BOOK 2003 PG-14867						
	FULL MARKET VALUE	88,700					

42.066-6-30	15 Prospect St 210 1 Family Res		Enhanced S 41834	0	0	0	65,300
Nocerino Mary	Norwood-Norfolk 406201	7,900	VILLAGE TAXABLE VALUE		92,200		
15 Prospect St	X	92,200	COUNTY TAXABLE VALUE		92,200		
Norwood, NY 13668	X		TOWN TAXABLE VALUE		92,200		
	0881sp39500		SCHOOL TAXABLE VALUE		26,900		
	FRNT 92.00 DPTH 132.00		NL003 Norwood Library		92,200 TO		
	EAST-0327576 NRTH-1732046						
	DEED BOOK 1026 PG-00259						
	FULL MARKET VALUE	92,200					

42.066-6-31	17 Prospect St 210 1 Family Res		Basic Star 41854	0	0	0	30,000
Andrews Kenneth B	Norwood-Norfolk 406201	8,900	VILLAGE TAXABLE VALUE		102,900		
17 Prospect St	X	102,900	COUNTY TAXABLE VALUE		102,900		
Norwood, NY 13668	X		TOWN TAXABLE VALUE		102,900		
	X		SCHOOL TAXABLE VALUE		72,900		
	FRNT 92.00 DPTH 182.00		NL003 Norwood Library		102,900 TO		
	EAST-0327474 NRTH-1732003						
	DEED BOOK 1004 PG-00738						
	FULL MARKET VALUE	102,900					

STATE OF NEW YORK
 COUNTY - St Lawrence
 TOWN - Potsdam
 VILLAGE - Norwood
 SWIS - 407401

2 0 1 6 T E N T A T I V E A S S E S S M E N T R O L L
 T A X A B L E SECTION OF THE ROLL - 1
 THESE ASSESSMENTS ARE ALSO USED FOR VILLAGE PURPOSES
 TAX MAP NUMBER SEQUENCE
 UNIFORM PERCENT OF VALUE IS 100.00
 UNIFORM PERCENT OF VALUE IS 100.00

PAGE 44
 VALUATION DATE-JUL 01, 2015
 TAXABLE STATUS DATE-MAR 01, 2016

TAX MAP PARCEL NUMBER	PROPERTY LOCATION & CLASS	ASSESSMENT	EXEMPTION CODE	VILLAGE	COUNTY	TOWN	SCHOOL	ACCOUNT NO.
CURRENT OWNERS NAME	SCHOOL DISTRICT	LAND	TAX DESCRIPTION	TAXABLE VALUE				
CURRENT OWNERS ADDRESS	PARCEL SIZE/GRID COORD	TOTAL	SPECIAL DISTRICTS					ACCOUNT NO.

42.066-6-32	19 Prospect St			42.066-6-32				*****
Sabad Joseph	210 1 Family Res		VILLAGE TAXABLE VALUE	75,000				1-156-11
Sabad Vicki	Norwood-Norfolk 406201	9,800	COUNTY TAXABLE VALUE	75,000				
80 Riverside Dr Ste 1	X	75,000	TOWN TAXABLE VALUE	75,000				
Canton, NY 13617-1065	X		SCHOOL TAXABLE VALUE	75,000				
	X		NL003 Norwood Library	75,000 TO				
	FRNT 99.00 DPTH 197.00							
	EAST-0327398 NRTH-1731960							
	DEED BOOK 2003 PG-17696							
	FULL MARKET VALUE	75,000						

42.066-6-33	1 N Main St			42.066-6-33				*****
Fleet Techniques Inc	432 Gas station		VILLAGE TAXABLE VALUE	25,000				1-118- 1
6 High St	Norwood-Norfolk 406201	13,600	COUNTY TAXABLE VALUE	25,000				
Norfolk, NY 13667	Re: Auto Garage (Sales)	25,000	TOWN TAXABLE VALUE	25,000				
	X		SCHOOL TAXABLE VALUE	25,000				
	X		NL003 Norwood Library	25,000 TO				
	FRNT 99.00 DPTH 153.00							
	EAST-0328161 NRTH-1731949							
	DEED BOOK 1999 PG-25079							
	FULL MARKET VALUE	25,000						

42.066-6-34	18 Prospect St			42.066-6-34				*****
Docker Robert K	215 1 Fam Res w/		Basic Star 41854	0	0	0	30,000	
Docker Chiharu Catherine	Norwood-Norfolk 406201	7,800	VILLAGE TAXABLE VALUE	96,100				
18 Prospect St	X	96,100	COUNTY TAXABLE VALUE	96,100				
Norwood, NY 13668	X		TOWN TAXABLE VALUE	96,100				
	X		SCHOOL TAXABLE VALUE	66,100				
	FRNT 76.00 DPTH 248.00		NL003 Norwood Library	96,100 TO				
	BANK8888869							
	EAST-0327390 NRTH-1732262							
	DEED BOOK 2015 PG-7139							
	FULL MARKET VALUE	96,100						

42.066-6-35	Clark St			42.066-6-35				*****
Raquette Valley Habitat	311 Res vac land		VILLAGE TAXABLE VALUE	5,400				1-143- 6
Habitat for Humanity	Norwood-Norfolk 406201	5,400	COUNTY TAXABLE VALUE	5,400				
PO Box 295	X	5,400	TOWN TAXABLE VALUE	5,400				
Canton, NY 13617-0295	X		SCHOOL TAXABLE VALUE	5,400				
	165 x 243 x 150 x 217		NL003 Norwood Library	5,400 TO				
	FRNT 165.00 DPTH 230.00							
	EAST-0327378 NRTH-1732498							
	DEED BOOK 2015 PG-7800							
	FULL MARKET VALUE	5,400						

STATE OF NEW YORK
COUNTY - St Lawrence
TOWN - Potsdam
VILLAGE - Norwood
SWIS - 407401

2 0 1 6 T E N T A T I V E A S S E S S M E N T R O L L
T A X A B L E SECTION OF THE ROLL - 1
THESE ASSESSMENTS ARE ALSO USED FOR VILLAGE PURPOSES
TAX MAP NUMBER SEQUENCE
UNIFORM PERCENT OF VALUE IS 100.00
UNIFORM PERCENT OF VALUE IS 100.00

PAGE 45
VALUATION DATE-JUL 01, 2015
TAXABLE STATUS DATE-MAR 01, 2016

TAX MAP PARCEL NUMBER	PROPERTY LOCATION & CLASS	ASSESSMENT	EXEMPTION CODE	VILLAGE	COUNTY	TOWN	SCHOOL
CURRENT OWNERS NAME	SCHOOL DISTRICT	LAND	TAX DESCRIPTION	TAXABLE VALUE			ACCOUNT NO.
CURRENT OWNERS ADDRESS	PARCEL SIZE/GRID COORD	TOTAL	SPECIAL DISTRICTS				

42.066-7-1	24 Depot St				42.066-7-1		1-132-13
Mcco Peter M	210 1 Family Res		Basic Star 41854	0	0	0	30,000
24 Depot St	Norwood-Norfolk 406201	8,500	VILLAGE TAXABLE VALUE		50,500		
Norwood, NY 13668	92sp30000	50,500	COUNTY TAXABLE VALUE		50,500		
	2000sp36000		TOWN TAXABLE VALUE		50,500		
	83x264		SCHOOL TAXABLE VALUE		20,500		
	FRNT 83.00 DPTH 264.00		NL003 Norwood Library		50,500 TO		
	EAST-0329850 NRTH-1731954						
	DEED BOOK 2000 PG-15141						
	FULL MARKET VALUE	50,500					

42.066-7-2	26 Depot St				42.066-7-2		1-123-11
Briggs David	210 1 Family Res		VILLAGE TAXABLE VALUE		48,300		
525 State Highway 3	Norwood-Norfolk 406201	8,500	COUNTY TAXABLE VALUE		48,300		
Harrisville, NY 13648	X	48,300	TOWN TAXABLE VALUE		48,300		
	90sp37500		SCHOOL TAXABLE VALUE		48,300		
	X		NL003 Norwood Library		48,300 TO		
	FRNT 83.00 DPTH 264.00						
	EAST-0329942 NRTH-1731976						
	DEED BOOK 2003 PG-19526						
	FULL MARKET VALUE	48,300					

42.066-7-3	28 Depot St				42.066-7-3		1-116- 5
Beattie Rollin	210 1 Family Res		Enhanced S 41834	0	0	0	36,600
Beattie Janet	Norwood-Norfolk 406201	8,400	VILLAGE TAXABLE VALUE		36,600		
PO Box 121	X	36,600	COUNTY TAXABLE VALUE		36,600		
Norwood, NY 13668	X		TOWN TAXABLE VALUE		36,600		
	X		SCHOOL TAXABLE VALUE		0		
	FRNT 83.00 DPTH 212.00		NL003 Norwood Library		36,600 TO		
	EAST-0330024 NRTH-1731992						
	DEED BOOK 879 PG-00748						
	FULL MARKET VALUE	36,600					

42.066-7-4	30 Depot St				42.066-7-4		1-120- 1
Lobello Sherry	210 1 Family Res		VILLAGE TAXABLE VALUE		50,400		
30 Depot St	Norwood-Norfolk 406201	8,500	COUNTY TAXABLE VALUE		50,400		
Norwood, NY 13668	X	50,400	TOWN TAXABLE VALUE		50,400		
	X		SCHOOL TAXABLE VALUE		50,400		
	X		NL003 Norwood Library		50,400 TO		
	FRNT 83.00 DPTH 231.00						
	EAST-0330100 NRTH-1732030						
	DEED BOOK 2000 PG-12371						
	FULL MARKET VALUE	50,400					

STATE OF NEW YORK
 COUNTY - St Lawrence
 TOWN - Potsdam
 VILLAGE - Norwood
 SWIS - 407401

2 0 1 6 T E N T A T I V E A S S E S S M E N T R O L L
 T A X A B L E SECTION OF THE ROLL - 1
 THESE ASSESSMENTS ARE ALSO USED FOR VILLAGE PURPOSES
 TAX MAP NUMBER SEQUENCE
 UNIFORM PERCENT OF VALUE IS 100.00
 UNIFORM PERCENT OF VALUE IS 100.00

PAGE 46
 VALUATION DATE-JUL 01, 2015
 TAXABLE STATUS DATE-MAR 01, 2016

TAX MAP PARCEL NUMBER	PROPERTY LOCATION & CLASS	ASSESSMENT	EXEMPTION CODE	VILLAGE	COUNTY	TOWN	SCHOOL
CURRENT OWNERS NAME	SCHOOL DISTRICT	LAND	TAX DESCRIPTION	TAXABLE VALUE			
CURRENT OWNERS ADDRESS	PARCEL SIZE/GRID COORD	TOTAL	SPECIAL DISTRICTS	ACCOUNT NO.			
***** 42.066-7-5 *****							
32,34 Depot St							1-120- 2
42.066-7-5	210 1 Family Res		VET COM CT 41131	0	16,800	16,800	0
Chapin Harold E	Norwood-Norfolk 406201	13,100	VET COM V 41137	10,000	0	0	0
34 Depot St	X	67,200	VET DIS CT 41141	0	16,800	16,800	0
Norwood, NY 13668	X		VET DIS V 41147	16,800	0	0	0
	157x264x155x264		Enhanced S 41834	0	0	0	65,300
	FRNT 157.00 DPTH 264.00		VILLAGE TAXABLE VALUE		40,400		
	BANK8888830		COUNTY TAXABLE VALUE		33,600		
	EAST-0330214 NRTH-1732089		TOWN TAXABLE VALUE		33,600		
	DEED BOOK 2013 PG-8668		SCHOOL TAXABLE VALUE		1,900		
	FULL MARKET VALUE	67,200	NL003 Norwood Library		67,200	TO	
***** 42.066-7-6 *****							
36 Depot St							1-145- 7
42.066-7-6	210 1 Family Res		Basic Star 41854	0	0	0	30,000
Jay Patrick	Norwood-Norfolk 406201	8,500	VILLAGE TAXABLE VALUE		62,400		
Jay Sharleen	X	62,400	COUNTY TAXABLE VALUE		62,400		
36 Depot St	X		TOWN TAXABLE VALUE		62,400		
Norwood, NY 13668	78sp20500		SCHOOL TAXABLE VALUE		32,400		
	FRNT 83.00 DPTH 231.00		NL003 Norwood Library		62,400	TO	
	EAST-0330322 NRTH-1732111						
	DEED BOOK 929 PG-00582						
	FULL MARKET VALUE	62,400					
***** 42.066-7-7 *****							
21 Pine St							1-158- 7
42.066-7-7	210 1 Family Res		Basic Star 41854	0	0	0	30,000
Carvill Ann & John	Norwood-Norfolk 406201	10,600	VILLAGE TAXABLE VALUE		97,000		
Carvill & Lama Kevin,Tsewang	2013sp94000	97,000	COUNTY TAXABLE VALUE		97,000		
21 Pine St	X		TOWN TAXABLE VALUE		97,000		
Norwood, NY 13668-1212	X		SCHOOL TAXABLE VALUE		67,000		
	FRNT 148.00 DPTH 132.00		NL003 Norwood Library		97,000	TO	
	EAST-0330344 NRTH-1731949						
	DEED BOOK 2015 PG-11320						
	FULL MARKET VALUE	97,000					

STATE OF NEW YORK
 COUNTY - St Lawrence
 TOWN - Potsdam
 VILLAGE - Norwood
 SWIS - 407401

2 0 1 6 T E N T A T I V E A S S E S S M E N T R O L L
 T A X A B L E S E C T I O N O F T H E R O L L - 1
 T H E S E A S S E S S M E N T S A R E A L S O U S E D F O R V I L L A G E P U R P O S E S
 M A P S E C T I O N - 0 4 2
 S U B - S E C T I O N - 0 6 6
 U N I F O R M P E R C E N T O F V A L U E I S 1 0 0 . 0 0

PAGE 47
 VALUATION DATE-JUL 01, 2015
 TAXABLE STATUS DATE-MAR 01, 2016
 RPS150/V04/L015
 CURRENT DATE 5/02/2016

*** S P E C I A L D I S T R I C T S U M M A R Y ***

CODE	DISTRICT NAME	TOTAL PARCELS	EXTENSION TYPE	EXTENSION VALUE	AD VALOREM VALUE	EXEMPT AMOUNT	TAXABLE VALUE
NL003	Norwood Librar	121	TOTAL		9539,800	63,200	9476,600

*** S C H O O L D I S T R I C T S U M M A R Y ***

CODE	DISTRICT NAME	TOTAL PARCELS	ASSESSED LAND	ASSESSED TOTAL	EXEMPT AMOUNT	TOTAL TAXABLE	STAR AMOUNT	STAR TAXABLE
406201	Norwood-Norfolk	121	1180,400	9539,800	53,460	9486,340	3112,340	6374,000
	S U B - T O T A L	121	1180,400	9539,800	53,460	9486,340	3112,340	6374,000
	T O T A L	121	1180,400	9539,800	53,460	9486,340	3112,340	6374,000

*** S Y S T E M C O D E S S U M M A R Y ***

NO SYSTEM EXEMPTIONS AT THIS LEVEL

*** E X E M P T I O N S U M M A R Y ***

CODE	DESCRIPTION	TOTAL PARCELS	VILLAGE	COUNTY	TOWN	SCHOOL
41121	VET WAR CT	11		111,166	111,166	
41127	VET WAR V	11	65,798			
41131	VET COM CT	6		112,950	112,950	
41137	VET COM V	6	68,250			
41141	VET DIS CT	4		104,033	104,033	
41147	VET DIS V	4	64,033			
41161	CW_15_VET/	2		24,000	24,000	
41400	Clergy	1	1,500	1,500	1,500	1,500
41692	RPTL466_f	1		3,000		
41802	Aged - Cou	2		32,303		
41803	Aged - Tow	2			54,953	
41804	Aged - Sch	1				15,960
41834	Enhanced S	28				1612,340
41854	Basic Star	50				1500,000

STATE OF NEW YORK
 COUNTY - St Lawrence
 TOWN - Potsdam
 VILLAGE - Norwood
 SWIS - 407401

2 0 1 6 T E N T A T I V E A S S E S S M E N T R O L L
 T A X A B L E S E C T I O N O F T H E R O L L - 1
 T H E S E A S S E S S M E N T S A R E A L S O U S E D F O R V I L L A G E P U R P O S E S
 M A P S E C T I O N - 0 4 2
 S U B - S E C T I O N - 0 6 6
 U N I F O R M P E R C E N T O F V A L U E I S 1 0 0 . 0 0

PAGE 48
 VALUATION DATE-JUL 01, 2015
 TAXABLE STATUS DATE-MAR 01, 2016
 RPS150/V04/L015
 CURRENT DATE 5/02/2016

*** E X E M P T I O N S U M M A R Y ***

CODE	DESCRIPTION	TOTAL PARCELS	VILLAGE	COUNTY	TOWN	SCHOOL
44212	Home Imp -	4		32,000		
44213	Home Impro	4			32,000	
44217	Home Impro	4	63,200			
49500	Solar Ener	2	36,000	36,000	36,000	36,000
	T O T A L	143	298,781	456,952	476,602	3165,800

*** G R A N D T O T A L S ***

ROLL SEC	DESCRIPTION	TOTAL PARCELS	ASSESSED LAND	ASSESSED TOTAL	TAXABLE VILLAGE	TAXABLE COUNTY	TAXABLE TOWN	TAXABLE SCHOOL	STAR TAXABLE
1	TAXABLE	121	1180,400	9539,800	9241,019	9082,848	9063,198	9486,340	6374,000

STATE OF NEW YORK
 COUNTY - St Lawrence
 TOWN - Potsdam
 VILLAGE - Norwood
 SWIS - 407401

2 0 1 6 T E N T A T I V E A S S E S S M E N T R O L L
 T A X A B L E SECTION OF THE ROLL - 1
 THESE ASSESSMENTS ARE ALSO USED FOR VILLAGE PURPOSES
 TAX MAP NUMBER SEQUENCE
 UNIFORM PERCENT OF VALUE IS 100.00
 UNIFORM PERCENT OF VALUE IS 100.00

PAGE 49
 VALUATION DATE-JUL 01, 2015
 TAXABLE STATUS DATE-MAR 01, 2016

TAX MAP PARCEL NUMBER	PROPERTY LOCATION & CLASS	ASSESSMENT	EXEMPTION CODE	VILLAGE	COUNTY	TOWN	SCHOOL	ACCOUNT NO.
CURRENT OWNERS NAME	SCHOOL DISTRICT	LAND	TAX DESCRIPTION	TAXABLE VALUE				
CURRENT OWNERS ADDRESS	PARCEL SIZE/GRID COORD	TOTAL	SPECIAL DISTRICTS					

42.067-3-5.1	38 Depot St				42.067-3-5.1			1-142- 7
Orologio Dominick	210 1 Family Res		Dis & Lim 41932	0	4,100	0	0	
38 Depot St	Norwood-Norfolk 406201	6,100	Dis & Lim 41933	0	0	18,450	0	
Norwood, NY 13668	X	41,000	Basic Star 41854	0	0	0	30,000	
	X		VILLAGE TAXABLE VALUE		41,000			
	60x240x108x235		COUNTY TAXABLE VALUE		36,900			
	FRNT 60.00 DPTH 237.00		TOWN TAXABLE VALUE		22,550			
	EAST-0330398 NRTH-1732138		SCHOOL TAXABLE VALUE		11,000			
	DEED BOOK 2003 PG-13391		NL003 Norwood Library		41,000	TO		
	FULL MARKET VALUE	41,000						

42.067-3-6	23 Pine St				42.067-3-6			
Vari John	270 Mfg housing		Basic Star 41854	0	0	0	30,000	
Vari Sharon	Norwood-Norfolk 406201	9,600	VILLAGE TAXABLE VALUE		31,500			
23 Pine St	93sp15000	31,500	COUNTY TAXABLE VALUE		31,500			
Norwood, NY 13668	X		TOWN TAXABLE VALUE		31,500			
	X		SCHOOL TAXABLE VALUE		1,500			
	FRNT 136.00 DPTH 118.50		NL003 Norwood Library		31,500	TO		
	ACRES 0.37							
	EAST-0330490 NRTH-1731981							
	DEED BOOK 1072 PG-256							
	FULL MARKET VALUE	31,500						

STATE OF NEW YORK
 COUNTY - St Lawrence
 TOWN - Potsdam
 VILLAGE - Norwood
 SWIS - 407401

2 0 1 6 T E N T A T I V E A S S E S S M E N T R O L L
 T A X A B L E S E C T I O N O F T H E R O L L - 1
 T H E S E A S S E S S M E N T S A R E A L S O U S E D F O R V I L L A G E P U R P O S E S
 M A P S E C T I O N - 0 4 2
 S U B - S E C T I O N - 0 6 7
 U N I F O R M P E R C E N T O F V A L U E I S 1 0 0 . 0 0

PAGE 50
 VALUATION DATE-JUL 01, 2015
 TAXABLE STATUS DATE-MAR 01, 2016
 RPS150/V04/L015
 CURRENT DATE 5/02/2016

*** S P E C I A L D I S T R I C T S U M M A R Y ***

CODE	DISTRICT NAME	TOTAL PARCELS	EXTENSION TYPE	EXTENSION VALUE	AD VALOREM VALUE	EXEMPT AMOUNT	TAXABLE VALUE
NL003	Norwood Librar	2	TOTAL		72,500		72,500

*** S C H O O L D I S T R I C T S U M M A R Y ***

CODE	DISTRICT NAME	TOTAL PARCELS	ASSESSED LAND	ASSESSED TOTAL	EXEMPT AMOUNT	TOTAL TAXABLE	STAR AMOUNT	STAR TAXABLE
406201	Norwood-Norfolk	2	15,700	72,500		72,500	60,000	12,500
	S U B - T O T A L	2	15,700	72,500		72,500	60,000	12,500
	T O T A L	2	15,700	72,500		72,500	60,000	12,500

*** S Y S T E M C O D E S S U M M A R Y ***

NO SYSTEM EXEMPTIONS AT THIS LEVEL

*** E X E M P T I O N S U M M A R Y ***

CODE	DESCRIPTION	TOTAL PARCELS	VILLAGE	COUNTY	TOWN	SCHOOL
41854	Basic Star	2				60,000
41932	Dis & Lim	1		4,100		
41933	Dis & Lim	1			18,450	
	T O T A L	4		4,100	18,450	60,000

STATE OF NEW YORK
 COUNTY - St Lawrence
 TOWN - Potsdam
 VILLAGE - Norwood
 SWIS - 407401

2 0 1 6 T E N T A T I V E A S S E S S M E N T R O L L
 T A X A B L E S E C T I O N O F T H E R O L L - 1
 T H E S E A S S E S S M E N T S A R E A L S O U S E D F O R V I L L A G E P U R P O S E S
 M A P S E C T I O N - 0 4 2
 S U B - S E C T I O N - 0 6 7
 U N I F O R M P E R C E N T O F V A L U E I S 1 0 0 . 0 0

PAGE 51
 VALUATION DATE-JUL 01, 2015
 TAXABLE STATUS DATE-MAR 01, 2016
 RPS150/V04/L015
 CURRENT DATE 5/02/2016

*** G R A N D T O T A L S ***

ROLL SEC	DESCRIPTION	TOTAL PARCELS	ASSESSED LAND	ASSESSED TOTAL	TAXABLE VILLAGE	TAXABLE COUNTY	TAXABLE TOWN	TAXABLE SCHOOL	STAR TAXABLE
1	TAXABLE	2	15,700	72,500	72,500	68,400	54,050	72,500	12,500

STATE OF NEW YORK
 COUNTY - St Lawrence
 TOWN - Potsdam
 VILLAGE - Norwood
 SWIS - 407401

2 0 1 6 T E N T A T I V E A S S E S S M E N T R O L L
 T A X A B L E S E C T I O N O F T H E R O L L - 1
 T H E S E A S S E S S M E N T S A R E A L S O U S E D F O R V I L L A G E P U R P O S E S
 M A P S E C T I O N - 0 4 2
 S U B - S E C T I O N - 0 7 2
 U N I F O R M P E R C E N T O F V A L U E I S 1 0 0 . 0 0

PAGE 53
 VALUATION DATE-JUL 01, 2015
 TAXABLE STATUS DATE-MAR 01, 2016
 RPS150/V04/L015
 CURRENT DATE 5/02/2016

*** S P E C I A L D I S T R I C T S U M M A R Y ***

CODE	DISTRICT NAME	TOTAL PARCELS	EXTENSION TYPE	EXTENSION VALUE	AD VALOREM VALUE	EXEMPT AMOUNT	TAXABLE VALUE
NL003	Norwood Librar	1	TOTAL		224,700	1,500	223,200

*** S C H O O L D I S T R I C T S U M M A R Y ***

CODE	DISTRICT NAME	TOTAL PARCELS	ASSESSED LAND	ASSESSED TOTAL	EXEMPT AMOUNT	TOTAL TAXABLE	STAR AMOUNT	STAR TAXABLE
406201	Norwood-Norfolk	1	94,700	224,700	1,500	223,200		223,200
	S U B - T O T A L	1	94,700	224,700	1,500	223,200		223,200
	T O T A L	1	94,700	224,700	1,500	223,200		223,200

*** S Y S T E M C O D E S S U M M A R Y ***

NO SYSTEM EXEMPTIONS AT THIS LEVEL

*** E X E M P T I O N S U M M A R Y ***

CODE	DESCRIPTION	TOTAL PARCELS	VILLAGE	COUNTY	TOWN	SCHOOL
42100	Silo	1	1,500	1,500	1,500	1,500
	T O T A L	1	1,500	1,500	1,500	1,500

*** G R A N D T O T A L S ***

ROLL SEC	DESCRIPTION	TOTAL PARCELS	ASSESSED LAND	ASSESSED TOTAL	TAXABLE VILLAGE	TAXABLE COUNTY	TAXABLE TOWN	TAXABLE SCHOOL	STAR TAXABLE
1	TAXABLE	1	94,700	224,700	223,200	223,200	223,200	223,200	223,200

STATE OF NEW YORK
 COUNTY - St Lawrence
 TOWN - Potsdam
 VILLAGE - Norwood
 SWIS - 407401

2 0 1 6 T E N T A T I V E A S S E S S M E N T R O L L
 T A X A B L E SECTION OF THE ROLL - 1
 THESE ASSESSMENTS ARE ALSO USED FOR VILLAGE PURPOSES
 TAX MAP NUMBER SEQUENCE
 UNIFORM PERCENT OF VALUE IS 100.00
 UNIFORM PERCENT OF VALUE IS 100.00

PAGE 54
 VALUATION DATE-JUL 01, 2015
 TAXABLE STATUS DATE-MAR 01, 2016

TAX MAP PARCEL NUMBER	PROPERTY LOCATION & CLASS	ASSESSMENT	EXEMPTION CODE	VILLAGE	COUNTY	TOWN	SCHOOL	ACCOUNT NO.
CURRENT OWNERS NAME	SCHOOL DISTRICT	LAND	TAX DESCRIPTION	TAXABLE VALUE				
CURRENT OWNERS ADDRESS	PARCEL SIZE/GRID COORD	TOTAL	SPECIAL DISTRICTS					

42.073-2-1	4 New St 210 1 Family Res		Aged - Tow 41803	0	0	16,550	0	1-132- 7
Whittier Sharon	Norwood-Norfolk 406201	10,900	Enhanced S 41834	0	0	0	65,300	
4 New St	X	66,200	VILLAGE TAXABLE VALUE			66,200		
Norwood, NY 13668-1006	X		COUNTY TAXABLE VALUE			66,200		
	165x108x165x137		TOWN TAXABLE VALUE			49,650		
	FRNT 165.00 DPTH 122.50		SCHOOL TAXABLE VALUE			900		
	EAST-0325876 NRTH-1731900		NL003 Norwood Library			66,200 TO		
	DEED BOOK 1048 PG-01035							
	FULL MARKET VALUE	66,200						

42.073-2-4	6 New St 210 1 Family Res		Basic Star 41854	0	0	0	30,000	1-138- 5
Chartrand Michael	Norwood-Norfolk 406201	11,300	VILLAGE TAXABLE VALUE			70,400		
Chartrand Jeri	97sp49000	70,400	COUNTY TAXABLE VALUE			70,400		
6 New St	X		TOWN TAXABLE VALUE			70,400		
Norwood, NY 13668	147x141x160x160		SCHOOL TAXABLE VALUE			40,400		
	FRNT 147.00 DPTH 150.50		NL003 Norwood Library			70,400 TO		
	BANK8888830							
	EAST-0325930 NRTH-1731743							
	DEED BOOK 1109 PG-402							
	FULL MARKET VALUE	70,400						

42.073-2-5	50,52 Prospect St 210 1 Family Res		VILLAGE TAXABLE VALUE			81,900		1-144-13
Walsh Brian	Norwood-Norfolk 406201	9,700	COUNTY TAXABLE VALUE			81,900		
3 Park St	2011sp69000	81,900	TOWN TAXABLE VALUE			81,900		
Norwood, NY 13668	2000sp44100		SCHOOL TAXABLE VALUE			81,900		
	2002sp54000		NL003 Norwood Library			81,900 TO		
	FRNT 182.00 DPTH 85.00							
	EAST-0325968 NRTH-1731624							
	DEED BOOK 2011 PG-14435							
	FULL MARKET VALUE	81,900						

42.073-2-6	48 Prospect St 210 1 Family Res		Basic Star 41854	0	0	0	30,000	1-158-12
Keith Deborah	Norwood-Norfolk 406201	8,400	VILLAGE TAXABLE VALUE			52,000		
48 Prospect St	2009sp22500	52,000	COUNTY TAXABLE VALUE			52,000		
Norwood, NY 13668	2011sp54000		TOWN TAXABLE VALUE			52,000		
	91sp13500		SCHOOL TAXABLE VALUE			22,000		
	FRNT 82.00 DPTH 248.00		NL003 Norwood Library			52,000 TO		
	BANK8888830							
	EAST-0326054 NRTH-1731754							
	DEED BOOK 2011 PG-5764							
	FULL MARKET VALUE	52,000						

STATE OF NEW YORK
 COUNTY - St Lawrence
 TOWN - Potsdam
 VILLAGE - Norwood
 SWIS - 407401

2 0 1 6 T E N T A T I V E A S S E S S M E N T R O L L
 T A X A B L E SECTION OF THE ROLL - 1
 THESE ASSESSMENTS ARE ALSO USED FOR VILLAGE PURPOSES
 TAX MAP NUMBER SEQUENCE
 UNIFORM PERCENT OF VALUE IS 100.00
 UNIFORM PERCENT OF VALUE IS 100.00

PAGE 55
 VALUATION DATE-JUL 01, 2015
 TAXABLE STATUS DATE-MAR 01, 2016

TAX MAP PARCEL NUMBER	PROPERTY LOCATION & CLASS	ASSESSMENT	EXEMPTION CODE	VILLAGE	COUNTY	TOWN	SCHOOL	ACCOUNT NO.
CURRENT OWNERS NAME	SCHOOL DISTRICT	LAND	TAX DESCRIPTION	TAXABLE VALUE				
CURRENT OWNERS ADDRESS	PARCEL SIZE/GRID COORD	TOTAL	SPECIAL DISTRICTS					

42.073-2-7	46 Prospect St				42.073-2-7			*****
42.073-2-7	210 1 Family Res		Enhanced S 41834	0	0	0		1-152-10
Tebo Kathryn Anne	Norwood-Norfolk 406201	8,400	VILLAGE TAXABLE VALUE		81,900			65,300
Tebo Joseph W	X	81,900	COUNTY TAXABLE VALUE		81,900			
46 Prospect St	X		TOWN TAXABLE VALUE		81,900			
Norwood, NY 13668	X		SCHOOL TAXABLE VALUE		16,600			
	FRNT 82.00 DPTH 248.00		NL003 Norwood Library		81,900	TO		
	EAST-0326135 NRTH-1731787							
	DEED BOOK 2012 PG-4952							
	FULL MARKET VALUE	81,900						

42.073-2-8	44 Prospect St				42.073-2-8			*****
42.073-2-8	210 1 Family Res		VET WAR CT 41121	0	12,000	12,000		1-152- 3
Swan Joseph H	Norwood-Norfolk 406201	13,500	VET WAR V 41127	6,000	0	0		0
44 Prospect St	X	99,600	Enhanced S 41834	0	0	0		65,300
Norwood, NY 13668	X		VILLAGE TAXABLE VALUE		93,600			
	X		COUNTY TAXABLE VALUE		87,600			
	FRNT 165.00 DPTH 248.00		TOWN TAXABLE VALUE		87,600			
	EAST-0326238 NRTH-1731835		SCHOOL TAXABLE VALUE		34,300			
	DEED BOOK 726 PG-00256		NL003 Norwood Library		99,600	TO		
	FULL MARKET VALUE	99,600						

42.073-2-9	42 Prospect St				42.073-2-9			*****
42.073-2-9	210 1 Family Res		Basic Star 41854	0	0	0		1-136- 7
Tebo Mark	Norwood-Norfolk 406201	12,600	VILLAGE TAXABLE VALUE		84,900			30,000
Tebo Diane	X	84,900	COUNTY TAXABLE VALUE		84,900			
42 Prospect St	X		TOWN TAXABLE VALUE		84,900			
Norwood, NY 13668	X		SCHOOL TAXABLE VALUE		54,900			
	FRNT 148.00 DPTH 248.00		NL003 Norwood Library		84,900	TO		
	EAST-0326384 NRTH-1731900							
	DEED BOOK 928 PG-00840							
	FULL MARKET VALUE	84,900						

42.073-2-12	29 Prospect St				42.073-2-12			*****
42.073-2-12	411 Apartment		VILLAGE TAXABLE VALUE		70,000			1-149- 6
Divincenzo Michael	Norwood-Norfolk 406201	12,700	COUNTY TAXABLE VALUE		70,000			
Divincenzo Denise	92sp72000	70,000	TOWN TAXABLE VALUE		70,000			
31 Prospect St	98sp75000		SCHOOL TAXABLE VALUE		70,000			
Norwood, NY 13668	X		NL003 Norwood Library		70,000	TO		
	FRNT 163.00 DPTH 179.00							
	EAST-0327023 NRTH-1731868							
	DEED BOOK 2014 PG-11868							
	FULL MARKET VALUE	70,000						

STATE OF NEW YORK
COUNTY - St Lawrence
TOWN - Potsdam
VILLAGE - Norwood
SWIS - 407401

2 0 1 6 T E N T A T I V E A S S E S S M E N T R O L L
T A X A B L E SECTION OF THE ROLL - 1
THESE ASSESSMENTS ARE ALSO USED FOR VILLAGE PURPOSES
TAX MAP NUMBER SEQUENCE
UNIFORM PERCENT OF VALUE IS 100.00
UNIFORM PERCENT OF VALUE IS 100.00

PAGE 56
VALUATION DATE-JUL 01, 2015
TAXABLE STATUS DATE-MAR 01, 2016

TAX MAP PARCEL NUMBER	PROPERTY LOCATION & CLASS	ASSESSMENT	EXEMPTION CODE	VILLAGE	COUNTY	TOWN	SCHOOL
CURRENT OWNERS NAME	SCHOOL DISTRICT	LAND	TAX DESCRIPTION	TAXABLE VALUE			ACCOUNT NO.
CURRENT OWNERS ADDRESS	PARCEL SIZE/GRID COORD	TOTAL	SPECIAL DISTRICTS				

42.073-2-13	31 Prospect St				42.073-2-13		*****
Divincenzo Michael	210 1 Family Res		Basic Star 41854	0	0	0	1-123- 9
Divincenzo Denise	Norwood-Norfolk 406201	9,300	VILLAGE TAXABLE VALUE		123,300		30,000
31 Prospect St	X	123,300	COUNTY TAXABLE VALUE		123,300		
Norwood, NY 13668	89sp35000		TOWN TAXABLE VALUE		123,300		
	95x184x90x190		SCHOOL TAXABLE VALUE		93,300		
	FRNT 95.00 DPTH 184.00		NL003 Norwood Library		123,300 TO		
	EAST-0326893 NRTH-1731819						
	DEED BOOK 1030 PG-00433						
	FULL MARKET VALUE	123,300					

42.073-2-14	33 Prospect St				42.073-2-14		*****
Carista Courtney	220 2 Family Res		Basic Star 41854	0	0	0	1-134-11
33 Prospect St	Norwood-Norfolk 406201	10,300	VILLAGE TAXABLE VALUE		54,000		30,000
Norwood, NY 13668-1110	2009sp55000	54,000	COUNTY TAXABLE VALUE		54,000		
	X		TOWN TAXABLE VALUE		54,000		
	107x190x110x207		SCHOOL TAXABLE VALUE		24,000		
	FRNT 107.00 DPTH 198.50		NL003 Norwood Library		54,000 TO		
	BANK8888830						
	EAST-0326807 NRTH-1731765						
	DEED BOOK 2011 PG-10929						
	FULL MARKET VALUE	54,000					

42.073-2-15	35 Prospect St				42.073-2-15		*****
Boswell Carroll W	210 1 Family Res		Enhanced S 41834	0	0	0	1-148-11
Boswell Kathryn M	Norwood-Norfolk 406201	12,300	VILLAGE TAXABLE VALUE		54,100		54,100
35 Prospect St	99sp27000	54,100	COUNTY TAXABLE VALUE		54,100		
Norwood, NY 13668	X		TOWN TAXABLE VALUE		54,100		
	90sp35000		SCHOOL TAXABLE VALUE		0		
	FRNT 143.00 DPTH 212.00		NL003 Norwood Library		54,100 TO		
	BANK8888869						
	EAST-0326698 NRTH-1731711						
	DEED BOOK 2012 PG-16310						
	FULL MARKET VALUE	54,100					

42.073-2-16	37 Prospect St				42.073-2-16		*****
DiVincenzo Michael P	210 1 Family Res		VILLAGE TAXABLE VALUE		83,000		1-134-10
31 Prospect St	Norwood-Norfolk 406201	11,300	COUNTY TAXABLE VALUE		83,000		
Norwood, NY 13668	2008sp72000	83,000	TOWN TAXABLE VALUE		83,000		
	X		SCHOOL TAXABLE VALUE		83,000		
	115x220x117x232		NL003 Norwood Library		83,000 TO		
	FRNT 115.00 DPTH 235.00						
	EAST-0326585 NRTH-1731646						
	DEED BOOK 2008 PG-1609						
	FULL MARKET VALUE	83,000					

STATE OF NEW YORK
 COUNTY - St Lawrence
 TOWN - Potsdam
 VILLAGE - Norwood
 SWIS - 407401

2 0 1 6 T E N T A T I V E A S S E S S M E N T R O L L
 T A X A B L E SECTION OF THE ROLL - 1
 THESE ASSESSMENTS ARE ALSO USED FOR VILLAGE PURPOSES
 TAX MAP NUMBER SEQUENCE
 UNIFORM PERCENT OF VALUE IS 100.00
 UNIFORM PERCENT OF VALUE IS 100.00

PAGE 57
 VALUATION DATE-JUL 01, 2015
 TAXABLE STATUS DATE-MAR 01, 2016

TAX MAP PARCEL NUMBER	PROPERTY LOCATION & CLASS	ASSESSMENT	EXEMPTION CODE	VILLAGE	COUNTY	TOWN	SCHOOL	ACCOUNT NO.
CURRENT OWNERS NAME	SCHOOL DISTRICT	LAND	TAX DESCRIPTION	TAXABLE VALUE				
CURRENT OWNERS ADDRESS	PARCEL SIZE/GRID COORD	TOTAL	SPECIAL DISTRICTS					

42.073-2-17	39 Prospect St			42.073-2-17				1-119- 1
Wilson Mary Renee	210 1 Family Res		Basic Star 41854	0	0	0		30,000
39 Prospect St	Norwood-Norfolk 406201	10,900	Home Imp - 44212	0	5,626	0		0
Norwood, NY 13668	92sp56000/99sp52000	74,000	Home Impro 44213	0	0	5,626		0
	87sp42900		Home Impro 44217	7,500	0	0		0
	75x232x75x249		VILLAGE TAXABLE VALUE		66,500			
	FRNT 108.00 DPTH 378.00		COUNTY TAXABLE VALUE		68,374			
	EAST-0326487 NRTH-1731619		TOWN TAXABLE VALUE		68,374			
	DEED BOOK 1999 PG-14295		SCHOOL TAXABLE VALUE		44,000			
	FULL MARKET VALUE	74,000	NL003 Norwood Library		66,500	TO		
			7,500 EX					

42.073-2-18	39 1/2 Prospect St			42.073-2-18				1-131- 8
Lavine Scott	210 1 Family Res		Basic Star 41854	0	0	0		30,000
Lavine Doreen	Norwood-Norfolk 406201	8,500	VILLAGE TAXABLE VALUE		92,400			
39 1/2 Prospect St	X	92,400	COUNTY TAXABLE VALUE		92,400			
Norwood, NY 13668	X		TOWN TAXABLE VALUE		92,400			
	83x249x83x231		SCHOOL TAXABLE VALUE		62,400			
	FRNT 83.00 DPTH 240.00		NL003 Norwood Library		92,400	TO		
	EAST-0326422 NRTH-1731565							
	DEED BOOK 907 PG-00178							
	FULL MARKET VALUE	92,400						

42.073-2-19.1	41 Prospect St			42.073-2-19.1				1-133- 4
Rude David L	210 1 Family Res		Basic Star 41854	0	0	0		30,000
41 Prospect St	Norwood-Norfolk 406201	8,100	VILLAGE TAXABLE VALUE		62,000			
Norwood, NY 13668	2002sp46000	62,000	COUNTY TAXABLE VALUE		62,000			
	90sp11500		TOWN TAXABLE VALUE		62,000			
	79x226x79x231		SCHOOL TAXABLE VALUE		32,000			
	FRNT 79.00 DPTH 233.00		NL003 Norwood Library		62,000	TO		
	BANK8888830							
	EAST-0326341 NRTH-1731549							
	DEED BOOK 2002 PG-15922							
	FULL MARKET VALUE	62,000						

42.073-2-20.1	43 Prospect St			42.073-2-20.1				1-123- 8
DiVincenzo Michael P	220 2 Family Res		VILLAGE TAXABLE VALUE		56,000			
31 Prospect St	Norwood-Norfolk 406201	10,300	COUNTY TAXABLE VALUE		56,000			
Norwood, NY 13668	X	56,000	TOWN TAXABLE VALUE		56,000			
	Ref:1050-1121		SCHOOL TAXABLE VALUE		56,000			
	103x205x103x226		NL003 Norwood Library		56,000	TO		
	FRNT 103.00 DPTH 216.00							
	EAST-0326260 NRTH-1731522							
	DEED BOOK 2007 PG-20045							
	FULL MARKET VALUE	56,000						

STATE OF NEW YORK
 COUNTY - St Lawrence
 TOWN - Potsdam
 VILLAGE - Norwood
 SWIS - 407401

2 0 1 6 T E N T A T I V E A S S E S S M E N T R O L L
 T A X A B L E SECTION OF THE ROLL - 1
 THESE ASSESSMENTS ARE ALSO USED FOR VILLAGE PURPOSES
 TAX MAP NUMBER SEQUENCE
 UNIFORM PERCENT OF VALUE IS 100.00
 UNIFORM PERCENT OF VALUE IS 100.00

PAGE 58
 VALUATION DATE-JUL 01, 2015
 TAXABLE STATUS DATE-MAR 01, 2016

TAX MAP PARCEL NUMBER	PROPERTY LOCATION & CLASS	ASSESSMENT	EXEMPTION CODE	VILLAGE	COUNTY	TOWN	SCHOOL	ACCOUNT NO.
CURRENT OWNERS NAME	SCHOOL DISTRICT	LAND	TAX DESCRIPTION	TAXABLE VALUE				
CURRENT OWNERS ADDRESS	PARCEL SIZE/GRID COORD	TOTAL	SPECIAL DISTRICTS					

42.073-2-21	45 Prospect St							42.073-2-21 1-128-12
Irish Timothy	210 1 Family Res		Basic Star 41854	0	0	0		30,000
Irish Valorie	Norwood-Norfolk 406201	8,300	VILLAGE TAXABLE VALUE		72,400			
45 Prospect St	93sp51500	72,400	COUNTY TAXABLE VALUE		72,400			
Norwood, NY 13668	2000sp49000		TOWN TAXABLE VALUE		72,400			
	83x205x83x190		SCHOOL TAXABLE VALUE		42,400			
	FRNT 83.00 DPTH 197.50		NL003 Norwood Library		72,400 TO			
	BANK8888869							
	EAST-0326179 NRTH-1731484							
	DEED BOOK 2000 PG-16301							
	FULL MARKET VALUE	72,400						

42.073-2-22	8,10 Ashley St							42.073-2-22 1-134-3
Boprey Michael	210 1 Family Res		VET WAR CT 41121	0	10,950	10,950		0
Boprey Rosemary	Norwood-Norfolk 406201	11,100	VET WAR V 41127	6,000	0	0		0
8 Ashley St	X	73,000	VET DIS CT 41141	0	7,300	7,300		0
Norwood, NY 13668	X		VET DIS V 41147	7,300	0	0		0
	170x105x190x135		Basic Star 41854	0	0	0		30,000
	FRNT 170.00 DPTH 120.00		VILLAGE TAXABLE VALUE		59,700			
	EAST-0326076 NRTH-1731451		COUNTY TAXABLE VALUE		54,750			
	DEED BOOK 891 PG-01023		TOWN TAXABLE VALUE		54,750			
	FULL MARKET VALUE	73,000	SCHOOL TAXABLE VALUE		43,000			
			NL003 Norwood Library		73,000 TO			

42.073-2-23	9 Ashley St							42.073-2-23 1-155-15
Loomis Harold	210 1 Family Res		Basic Star 41854	0	0	0		29,800
Loomis Madonna	Norwood-Norfolk 406201	8,800	VILLAGE TAXABLE VALUE		29,800			
9 Ashley St	98sp20000nv	29,800	COUNTY TAXABLE VALUE		29,800			
Norwood, NY 13668	01sp20000		TOWN TAXABLE VALUE		29,800			
	X		SCHOOL TAXABLE VALUE		0			
	FRNT 91.00 DPTH 180.00		NL003 Norwood Library		29,800 TO			
	EAST-0325886 NRTH-1731360							
	DEED BOOK 2001 PG-6126							
	FULL MARKET VALUE	29,800						

42.073-2-24	11 Ashley St							42.073-2-24 1-121-2
Colby Philip J	210 1 Family Res		Basic Star 41854	0	0	0		30,000
Colby Christine L	Norwood-Norfolk 406201	11,000	VILLAGE TAXABLE VALUE		57,800			
11 Ashley St	93sp50000	57,800	COUNTY TAXABLE VALUE		57,800			
Norwood, NY 13668	115x180x91x60x207x230		TOWN TAXABLE VALUE		57,800			
	FRNT 115.00 DPTH 230.00		SCHOOL TAXABLE VALUE		27,800			
	EAST-0325805 NRTH-1731435		NL003 Norwood Library		57,800 TO			
	DEED BOOK 2013 PG-2442							
	FULL MARKET VALUE	57,800						

STATE OF NEW YORK
 COUNTY - St Lawrence
 TOWN - Potsdam
 VILLAGE - Norwood
 SWIS - 407401

2 0 1 6 T E N T A T I V E A S S E S S M E N T R O L L
 T A X A B L E SECTION OF THE ROLL - 1
 THESE ASSESSMENTS ARE ALSO USED FOR VILLAGE PURPOSES
 TAX MAP NUMBER SEQUENCE
 UNIFORM PERCENT OF VALUE IS 100.00
 UNIFORM PERCENT OF VALUE IS 100.00

TAX MAP PARCEL NUMBER	PROPERTY LOCATION & CLASS	ASSESSMENT	EXEMPTION CODE	VILLAGE	COUNTY	TOWN	SCHOOL	ACCOUNT NO.
CURRENT OWNERS NAME	SCHOOL DISTRICT	LAND	TAX DESCRIPTION	TAXABLE VALUE				
CURRENT OWNERS ADDRESS	PARCEL SIZE/GRID COORD	TOTAL	SPECIAL DISTRICTS					

42.073-2-25	57,59 Prospect St							42.073-2-25 *****
Besaw James J	210 1 Family Res		Basic Star 41854	0	0	0		1-159-14
Orologio-Besaw Nancy E	Norwood-Norfolk 406201	7,500	VILLAGE TAXABLE VALUE		68,000			
59 Prospect St	93sp55000	68,000	COUNTY TAXABLE VALUE		68,000			
Norwood, NY 13668	X		TOWN TAXABLE VALUE		68,000			
	X		SCHOOL TAXABLE VALUE		38,000			
	FRNT 74.00 DPTH 207.00		NL003 Norwood Library		68,000	TO		
	EAST-0325702 NRTH-1731370							
	DEED BOOK 2009 PG-1919							
	FULL MARKET VALUE	68,000						

42.073-2-26	61 Prospect St							42.073-2-26 *****
Lafleur Kevin	312 Vac w/imprv - WTRFNT		VILLAGE TAXABLE VALUE		19,000			1-153- 3
Lafleur Christine	Norwood-Norfolk 406201	4,200	COUNTY TAXABLE VALUE		19,000			
67 Prospect St	91sp5000/94sp15000	19,000	TOWN TAXABLE VALUE		19,000			
Norwood, NY 13668	X		SCHOOL TAXABLE VALUE		19,000			
	X		NL003 Norwood Library		19,000	TO		
	ACRES 1.70							
	EAST-0325545 NRTH-1731305							
	DEED BOOK 1081 PG-976							
	FULL MARKET VALUE	19,000						

42.073-2-27	67 Prospect St							42.073-2-27 *****
Lafleur Kevin L	210 1 Family Res - WTRFNT		Basic Star 41854	0	0	0		1-157- 7
67 Prospect St	Norwood-Norfolk 406201	7,900	VILLAGE TAXABLE VALUE		114,400			
Norwood, NY 13668	X	114,400	COUNTY TAXABLE VALUE		114,400			
	X		TOWN TAXABLE VALUE		114,400			
	235x100x291x113		SCHOOL TAXABLE VALUE		84,400			
	FRNT 113.00 DPTH 263.00		NL003 Norwood Library		114,400	TO		
	EAST-0325334 NRTH-1731343							
	DEED BOOK 1052 PG-00724							
	FULL MARKET VALUE	114,400						

42.073-2-29	58 Prospect St							42.073-2-29 *****
Claflyn Cathy C	210 1 Family Res		VILLAGE TAXABLE VALUE		40,500			1-153- 4
3920 Niles Carver Rd	Norwood-Norfolk 406201	7,700	COUNTY TAXABLE VALUE		40,500			
Mineral Ridge, OH 44440	93sp30000	40,500	TOWN TAXABLE VALUE		40,500			
	X		SCHOOL TAXABLE VALUE		40,500			
	X		NL003 Norwood Library		40,500	TO		
	FRNT 82.00 DPTH 165.00							
	EAST-0325513 NRTH-1731565							
	DEED BOOK 2012 PG-16342							
	FULL MARKET VALUE	40,500						

STATE OF NEW YORK
 COUNTY - St Lawrence
 TOWN - Potsdam
 VILLAGE - Norwood
 SWIS - 407401

2 0 1 6 T E N T A T I V E A S S E S S M E N T R O L L
 T A X A B L E SECTION OF THE ROLL - 1
 THESE ASSESSMENTS ARE ALSO USED FOR VILLAGE PURPOSES
 TAX MAP NUMBER SEQUENCE
 UNIFORM PERCENT OF VALUE IS 100.00
 UNIFORM PERCENT OF VALUE IS 100.00

PAGE 60
 VALUATION DATE-JUL 01, 2015
 TAXABLE STATUS DATE-MAR 01, 2016

TAX MAP PARCEL NUMBER	PROPERTY LOCATION & CLASS	ASSESSMENT	EXEMPTION CODE	VILLAGE	COUNTY	TOWN	SCHOOL	ACCOUNT NO.
CURRENT OWNERS NAME	SCHOOL DISTRICT	LAND	TAX DESCRIPTION	TAXABLE VALUE				
CURRENT OWNERS ADDRESS	PARCEL SIZE/GRID COORD	TOTAL	SPECIAL DISTRICTS					

42.073-2-30	56 Prospect St			42.073-2-30				1-153- 2
Cota Chester L II	210 1 Family Res		Enhanced S 41834	0	0	0		58,500
Cota Linda L	Norwood-Norfolk 406201	7,700	VILLAGE TAXABLE VALUE		58,500			
56 Prospect St	X	58,500	COUNTY TAXABLE VALUE		58,500			
Norwood, NY 13668-1012	X		TOWN TAXABLE VALUE		58,500			
	X		SCHOOL TAXABLE VALUE		0			
	FRNT 82.00 DPTH 165.00		NL003 Norwood Library		58,500	TO		
	EAST-0325594 NRTH-1731592							
	DEED BOOK 2009 PG-7927							
	FULL MARKET VALUE	58,500						

42.073-2-31	54 Prospect St			42.073-2-31				1-158- 6
Colby Larry W	210 1 Family Res		Basic Star 41854	0	0	0		30,000
Colby Kyle	Norwood-Norfolk 406201	7,700	VILLAGE TAXABLE VALUE		57,200			
54 Prospect St	X	57,200	COUNTY TAXABLE VALUE		57,200			
Norwood, NY 13668	X		TOWN TAXABLE VALUE		57,200			
	1083sp20000		SCHOOL TAXABLE VALUE		27,200			
	FRNT 82.00 DPTH 165.00		NL003 Norwood Library		57,200	TO		
	EAST-0325675 NRTH-1731597							
	DEED BOOK 00977 PG-00949							
	FULL MARKET VALUE	57,200						

42.073-2-32	1 New St			42.073-2-32				1-126- 5
Bond Brian	210 1 Family Res		Basic Star 41854	0	0	0		30,000
1 New St	Norwood-Norfolk 406201	6,600	VILLAGE TAXABLE VALUE		50,000			
Norwood, NY 13668-1005	X	50,000	COUNTY TAXABLE VALUE		50,000			
	X		TOWN TAXABLE VALUE		50,000			
	88sp20000		SCHOOL TAXABLE VALUE		20,000			
	FRNT 82.00 DPTH 116.00		NL003 Norwood Library		50,000	TO		
	BANK8888830							
	EAST-0325784 NRTH-1731570							
	DEED BOOK 2012 PG-15500							
	FULL MARKET VALUE	50,000						

42.073-2-33	3 New St			42.073-2-33				1-144- 6
Pierce Louise	210 1 Family Res		VET COM CT 41131	0	10,525	10,525		0
3 New St	Norwood-Norfolk 406201	6,600	VET COM V 41137	10,000	0	0		0
Norwood, NY 13668	X	42,100	VET DIS CT 41141	0	2,105	2,105		0
	X		VET DIS V 41147	2,105	0	0		0
	X		Aged - Tow 41803	0	0	8,841		0
	FRNT 82.00 DPTH 116.00		Enhanced S 41834	0	0	0		42,100
	EAST-0325762 NRTH-1731651		VILLAGE TAXABLE VALUE		29,995			
	DEED BOOK 396 PG-00459		COUNTY TAXABLE VALUE		29,470			
	FULL MARKET VALUE	42,100	TOWN TAXABLE VALUE		20,629			
			SCHOOL TAXABLE VALUE		0			
			NL003 Norwood Library		42,100	TO		

STATE OF NEW YORK
 COUNTY - St Lawrence
 TOWN - Potsdam
 VILLAGE - Norwood
 SWIS - 407401

2 0 1 6 T E N T A T I V E A S S E S S M E N T R O L L
 T A X A B L E SECTION OF THE ROLL - 1
 THESE ASSESSMENTS ARE ALSO USED FOR VILLAGE PURPOSES
 TAX MAP NUMBER SEQUENCE
 UNIFORM PERCENT OF VALUE IS 100.00
 UNIFORM PERCENT OF VALUE IS 100.00

PAGE 61
 VALUATION DATE-JUL 01, 2015
 TAXABLE STATUS DATE-MAR 01, 2016

TAX MAP PARCEL NUMBER	PROPERTY LOCATION & CLASS	ASSESSMENT	EXEMPTION CODE	VILLAGE	COUNTY	TOWN	SCHOOL
CURRENT OWNERS NAME	SCHOOL DISTRICT	LAND	TAX DESCRIPTION	TAXABLE VALUE			
CURRENT OWNERS ADDRESS	PARCEL SIZE/GRID COORD	TOTAL	SPECIAL DISTRICTS	ACCOUNT NO.			

42.073-2-34	5 New St						42.073-2-34
Fanelli Timothy C	210 1 Family Res		Basic Star 41854	0	0	0	1-156- 6
5 New St	Norwood-Norfolk 406201	8,200	VILLAGE TAXABLE VALUE		67,200		
Norwood, NY 13668	2002sp19500	67,200	COUNTY TAXABLE VALUE		67,200		
	2010sp69900		TOWN TAXABLE VALUE		67,200		
	X		SCHOOL TAXABLE VALUE		37,200		
	FRNT 82.00 DPTH 198.00		NL003 Norwood Library		67,200 TO		
	BANK8888830						
	EAST-0325702 NRTH-1731732						
	DEED BOOK 2010 PG-17624						
	FULL MARKET VALUE	67,200					

42.073-2-35.11	7 New St						42.073-2-35.11
Eurto Paul A	210 1 Family Res		VILLAGE TAXABLE VALUE		48,700		1-159- 3
PO Box 65	Norwood-Norfolk 406201	8,200	COUNTY TAXABLE VALUE		48,700		
Norfolk, NY 13667	2010sp30000	48,700	TOWN TAXABLE VALUE		48,700		
	X		SCHOOL TAXABLE VALUE		48,700		
	X		NL003 Norwood Library		48,700 TO		
	FRNT 82.00 DPTH 198.00						
	EAST-0325685 NRTH-1731816						
	DEED BOOK 2010 PG-5420						
	FULL MARKET VALUE	48,700					

42.073-2-35.12	Prospect St						42.073-2-35.12
LaFleur Terry	311 Res vac land - WTRFNT		VILLAGE TAXABLE VALUE		5,900		
PO Box 269	Norwood-Norfolk 406201	5,900	COUNTY TAXABLE VALUE		5,900		
Norwood, NY 13668	x	5,900	TOWN TAXABLE VALUE		5,900		
	x		SCHOOL TAXABLE VALUE		5,900		
	x		NL003 Norwood Library		5,900 TO		
	ACRES 1.80						
	EAST-0325435 NRTH-1731675						
	DEED BOOK 2007 PG-2786						
	FULL MARKET VALUE	5,900					

42.073-2-36	11 New St						42.073-2-36
Sutter James	210 1 Family Res - WTRFNT		Basic Star 41854	0	0	0	1-152- 2
Strong Leslie	Norwood-Norfolk 406201	6,700	VILLAGE TAXABLE VALUE		72,100		30,000
11 New St	X	72,100	COUNTY TAXABLE VALUE		72,100		
Norwood, NY 13668	X		TOWN TAXABLE VALUE		72,100		
	1283sp12000		SCHOOL TAXABLE VALUE		42,100		
	FRNT 82.00 DPTH 173.00		NL003 Norwood Library		72,100 TO		
	EAST-0325556 NRTH-1731878						
	DEED BOOK 1020 PG-00343						
	FULL MARKET VALUE	72,100					

STATE OF NEW YORK
 COUNTY - St Lawrence
 TOWN - Potsdam
 VILLAGE - Norwood
 SWIS - 407401

2 0 1 6 T E N T A T I V E A S S E S S M E N T R O L L
 T A X A B L E SECTION OF THE ROLL - 1
 THESE ASSESSMENTS ARE ALSO USED FOR VILLAGE PURPOSES
 TAX MAP NUMBER SEQUENCE
 UNIFORM PERCENT OF VALUE IS 100.00
 UNIFORM PERCENT OF VALUE IS 100.00

PAGE 62
 VALUATION DATE-JUL 01, 2015
 TAXABLE STATUS DATE-MAR 01, 2016

TAX MAP PARCEL NUMBER	PROPERTY LOCATION & CLASS	ASSESSMENT	EXEMPTION CODE	VILLAGE	COUNTY	TOWN	SCHOOL	TAXABLE VALUE	ACCOUNT NO.
CURRENT OWNERS NAME	SCHOOL DISTRICT	LAND	TAX DESCRIPTION						
CURRENT OWNERS ADDRESS	PARCEL SIZE/GRID COORD	TOTAL	SPECIAL DISTRICTS						

42.073-2-38.1	Prospect (off) St 314 Rural vac<10			VILLAGE TAXABLE VALUE				6,300	1-149- 1
Purvis John	Norwood-Norfolk 406201	6,300		COUNTY TAXABLE VALUE				6,300	
Purvis Diane K	91sp58000<	6,300		TOWN TAXABLE VALUE				6,300	
11 Prospect St	X			SCHOOL TAXABLE VALUE				6,300	
Norwood, NY 13668	X			NL003 Norwood Library				6,300 TO	
	ACRES 2.50 BANK8888869								
	EAST-0327074 NRTH-1731740								
	DEED BOOK 2003 PG-14867								
	FULL MARKET VALUE	6,300							

42.073-2-38.2	Prospect (OFF) St 311 Res vac land			VILLAGE TAXABLE VALUE				500	
Scott Thomas	Norwood-Norfolk 406201	500		COUNTY TAXABLE VALUE				500	
Scott Hollis	FRNT 127.00 DPTH 50.00	500		TOWN TAXABLE VALUE				500	
21 Prospect St	EAST-0327300 NRTH-1731880			SCHOOL TAXABLE VALUE				500	
Norwood, NY 13668	DEED BOOK 2014 PG-11188			NL003 Norwood Library				500 TO	
	FULL MARKET VALUE	500							

42.073-2-38.3	Prospect (OFF) St 311 Res vac land			VILLAGE TAXABLE VALUE				500	
Wilkinson Brian	Norwood-Norfolk 406201	500		COUNTY TAXABLE VALUE				500	
Wilkinson Robin	FRNT 135.00 DPTH 50.00	500		TOWN TAXABLE VALUE				500	
25 Prospect St	EAST-0327174 NRTH-1731848			SCHOOL TAXABLE VALUE				500	
Norwood, NY 13668	DEED BOOK 2014 PG-11191			NL003 Norwood Library				500 TO	
	FULL MARKET VALUE	500							

42.073-3-1	6 Ashley St 210 1 Family Res		Enhanced S 41834					0	1-136- 4
Loomis Virginia	Norwood-Norfolk 406201	3,900		VILLAGE TAXABLE VALUE				20,800	0 20,800
6 Ashley St	X	20,800		COUNTY TAXABLE VALUE				20,800	
Norwood, NY 13668	X			TOWN TAXABLE VALUE				20,800	
	X			SCHOOL TAXABLE VALUE				0	
	FRNT 41.00 DPTH 165.00			NL003 Norwood Library				20,800 TO	
	EAST-0326119 NRTH-1731257								
	DEED BOOK 406 PG-00053								
	FULL MARKET VALUE	20,800							

42.073-3-2	4 Ashley St 210 1 Family Res			VILLAGE TAXABLE VALUE				37,300	1-124- 8
Emburey Stephen Neil	Norwood-Norfolk 406201	4,200		COUNTY TAXABLE VALUE				37,300	
Emburey Sally Ann	X	37,300		TOWN TAXABLE VALUE				37,300	
7407 Jeans Way	X			SCHOOL TAXABLE VALUE				37,300	
Ellicott City, MD 21043	X			NL003 Norwood Library				37,300 TO	
	FRNT 41.00 DPTH 230.00								
	EAST-0326173 NRTH-1731235								
	DEED BOOK 2008 PG-19234								
	FULL MARKET VALUE	37,300							

STATE OF NEW YORK
 COUNTY - St Lawrence
 TOWN - Potsdam
 VILLAGE - Norwood
 SWIS - 407401

2 0 1 6 T E N T A T I V E A S S E S S M E N T R O L L
 T A X A B L E SECTION OF THE ROLL - 1
 THESE ASSESSMENTS ARE ALSO USED FOR VILLAGE PURPOSES
 TAX MAP NUMBER SEQUENCE
 UNIFORM PERCENT OF VALUE IS 100.00
 UNIFORM PERCENT OF VALUE IS 100.00

PAGE 63
 VALUATION DATE-JUL 01, 2015
 TAXABLE STATUS DATE-MAR 01, 2016

TAX MAP PARCEL NUMBER	PROPERTY LOCATION & CLASS	ASSESSMENT	EXEMPTION CODE	VILLAGE	COUNTY	TOWN	SCHOOL
CURRENT OWNERS NAME	SCHOOL DISTRICT	LAND	TAX DESCRIPTION	TAXABLE VALUE			
CURRENT OWNERS ADDRESS	PARCEL SIZE/GRID COORD	TOTAL	SPECIAL DISTRICTS	ACCOUNT NO.			

42.073-3-3.1	2 Ashley St 210 1 Family Res		Enhanced S 41834	0	0	0	64,400
Brabon Harry (LU)	Norwood-Norfolk 406201	10,800	VILLAGE TAXABLE VALUE		64,400		
Brabon Ida (LU)	X	64,400	COUNTY TAXABLE VALUE		64,400		
2 Ashley St	X		TOWN TAXABLE VALUE		64,400		
Norwood, NY 13668	115x231x119x208		SCHOOL TAXABLE VALUE		0		
	FRNT 115.00 DPTH 208.00		NL003 Norwood Library		64,400	TO	
	EAST-0326190 NRTH-1731165						
	DEED BOOK 2003 PG-10270						
	FULL MARKET VALUE	64,400					

42.073-3-4	1/2 Ashley St 210 1 Family Res		Basic Star 41854	0	0	0	30,000
Cassell Robert J	Norwood-Norfolk 406201	8,200	VILLAGE TAXABLE VALUE		63,000		
Cassell Marsha A	X	63,000	COUNTY TAXABLE VALUE		63,000		
1/2 Ashley St	X		TOWN TAXABLE VALUE		63,000		
Norwood, NY 13668	X		SCHOOL TAXABLE VALUE		33,000		
	FRNT 100.00 DPTH 120.00		NL003 Norwood Library		63,000	TO	
	EAST-0326173 NRTH-1731035						
	DEED BOOK 2014 PG-13758						
	FULL MARKET VALUE	63,000					

42.073-3-5	48 Park St 210 1 Family Res		Basic Star 41854	0	0	0	30,000
Fullerton John	Norwood-Norfolk 406201	12,800	VILLAGE TAXABLE VALUE		85,000		
Fullerton Gretchen	93sp42000	85,000	COUNTY TAXABLE VALUE		85,000		
48 Park St	X		TOWN TAXABLE VALUE		85,000		
Norwood, NY 13668	181x149x120x132x112		SCHOOL TAXABLE VALUE		55,000		
	FRNT 181.00 DPTH 149.50		NL003 Norwood Library		85,000	TO	
	EAST-0326233 NRTH-1730916						
	DEED BOOK 1065 PG-584						
	FULL MARKET VALUE	85,000					

42.073-3-8	34 Bernard Ave 210 1 Family Res		Basic Star 41854	0	0	0	30,000
Garrow Anthony S	Norwood-Norfolk 406201	9,500	VILLAGE TAXABLE VALUE		44,000		
Garrow Michelle L	X	44,000	COUNTY TAXABLE VALUE		44,000		
34 Bernard Ave	X		TOWN TAXABLE VALUE		44,000		
Norwood, NY 13668	170x108x90x70		SCHOOL TAXABLE VALUE		14,000		
	FRNT 170.00 DPTH 89.00		NL003 Norwood Library		44,000	TO	
	EAST-0326644 NRTH-1731365						
	DEED BOOK 2004 PG-21887						
	FULL MARKET VALUE	44,000					

STATE OF NEW YORK
COUNTY - St Lawrence
TOWN - Potsdam
VILLAGE - Norwood
SWIS - 407401

2 0 1 6 T E N T A T I V E A S S E S S M E N T R O L L
T A X A B L E SECTION OF THE ROLL - 1
THESE ASSESSMENTS ARE ALSO USED FOR VILLAGE PURPOSES
TAX MAP NUMBER SEQUENCE
UNIFORM PERCENT OF VALUE IS 100.00
UNIFORM PERCENT OF VALUE IS 100.00

PAGE 64
VALUATION DATE-JUL 01, 2015
TAXABLE STATUS DATE-MAR 01, 2016

TAX MAP PARCEL NUMBER	PROPERTY LOCATION & CLASS	ASSESSMENT	EXEMPTION CODE	VILLAGE	COUNTY	TOWN	SCHOOL	ACCOUNT NO.
CURRENT OWNERS NAME	SCHOOL DISTRICT	LAND	TAX DESCRIPTION	TAXABLE VALUE				
CURRENT OWNERS ADDRESS	PARCEL SIZE/GRID COORD	TOTAL	SPECIAL DISTRICTS					

42.073-3-9	35 Bernard Ave			42.073-3-9				1-141- 2
Bond Stephen P	210 1 Family Res		Basic Star 41854	0	0	0	30,000	
Bond Julie M	Norwood-Norfolk 406201	4,500	VILLAGE TAXABLE VALUE		78,500			
35 Bernard Ave	2002sp68500	78,500	COUNTY TAXABLE VALUE		78,500			
Norwood, NY 13668	2006sp73000		TOWN TAXABLE VALUE		78,500			
	45x165x195x226		SCHOOL TAXABLE VALUE		48,500			
	FRNT 45.00 DPTH 195.00		NL003 Norwood Library		78,500	TO		
	EAST-0326547 NRTH-1731165							
	DEED BOOK 2006 PG-836							
	FULL MARKET VALUE	78,500						

42.073-3-10	33 Bernard Ave			42.073-3-10				1-157-13
Kirka James J Jr	210 1 Family Res		VILLAGE TAXABLE VALUE		30,100			
Kirka James J Sr	Norwood-Norfolk 406201	5,200	COUNTY TAXABLE VALUE		30,100			
6514 USH 11	95sp10000	30,100	TOWN TAXABLE VALUE		30,100			
Canton, NY 13617	89sp10000		SCHOOL TAXABLE VALUE		30,100			
	X		NL003 Norwood Library		30,100	TO		
	FRNT 55.00 DPTH 165.00							
PRIOR OWNER ON 3/01/2016	EAST-0326633 NRTH-1731197							
Kirka James J Jr	DEED BOOK 2015 PG-10669							
	FULL MARKET VALUE	30,100						

42.073-3-11	31 Bernard Ave			42.073-3-11				1-118- 8
Burrows Thelma (LU)	210 1 Family Res		VILLAGE TAXABLE VALUE		30,400			
524 58	Norwood-Norfolk 406201	4,700	COUNTY TAXABLE VALUE		30,400			
Colton, NY 13625	X	30,400	TOWN TAXABLE VALUE		30,400			
	X		SCHOOL TAXABLE VALUE		30,400			
	X		NL003 Norwood Library		30,400	TO		
	FRNT 50.00 DPTH 165.00							
	EAST-0326687 NRTH-1731219							
	DEED BOOK 2002 PG-12391							
	FULL MARKET VALUE	30,400						

42.073-3-12	29 Bernard Ave			42.073-3-12				1-137- 7
Conte Roger	210 1 Family Res		VILLAGE TAXABLE VALUE		24,000			
3459 County Route 49	Norwood-Norfolk 406201	5,600	COUNTY TAXABLE VALUE		24,000			
Norfolk, NY 13667	94sp7500nv	24,000	TOWN TAXABLE VALUE		24,000			
	X		SCHOOL TAXABLE VALUE		24,000			
	X		NL003 Norwood Library		24,000	TO		
	FRNT 60.00 DPTH 165.00							
	EAST-0326747 NRTH-1731224							
	DEED BOOK 1084 PG-516							
	FULL MARKET VALUE	24,000						

STATE OF NEW YORK
 COUNTY - St Lawrence
 TOWN - Potsdam
 VILLAGE - Norwood
 SWIS - 407401

2 0 1 6 T E N T A T I V E A S S E S S M E N T R O L L
 T A X A B L E SECTION OF THE ROLL - 1
 THESE ASSESSMENTS ARE ALSO USED FOR VILLAGE PURPOSES
 TAX MAP NUMBER SEQUENCE
 UNIFORM PERCENT OF VALUE IS 100.00
 UNIFORM PERCENT OF VALUE IS 100.00

PAGE 65
 VALUATION DATE-JUL 01, 2015
 TAXABLE STATUS DATE-MAR 01, 2016

TAX MAP PARCEL NUMBER	PROPERTY LOCATION & CLASS	ASSESSMENT	EXEMPTION CODE	VILLAGE	COUNTY	TOWN	SCHOOL	ACCOUNT NO.
CURRENT OWNERS NAME	SCHOOL DISTRICT	LAND	TAX DESCRIPTION	TAXABLE VALUE				
CURRENT OWNERS ADDRESS	PARCEL SIZE/GRID COORD	TOTAL	SPECIAL DISTRICTS					

42.073-3-13	27 Bernard Ave			42.073-3-13				1-128- 7
Barney Michael B	210 1 Family Res		VILLAGE TAXABLE VALUE		37,800			
Barney Amber L	Norwood-Norfolk 406201	3,900	COUNTY TAXABLE VALUE		37,800			
27 Bernard Ave	2010sp16500	37,800	TOWN TAXABLE VALUE		37,800			
Norwood, NY 13668	X		SCHOOL TAXABLE VALUE		37,800			
	0684e10500		NL003 Norwood Library		37,800 TO			
	FRNT 41.00 DPTH 165.00							
	BANK8888830							
	EAST-0326790 NRTH-1731262							
	DEED BOOK 2010 PG-17746							
	FULL MARKET VALUE	37,800						

42.073-3-14	25 Bernard Ave			42.073-3-14				1-130- 3
Mcfaddin James	210 1 Family Res		Basic Star 41854	0	0	0		28,900
25 Bernard Ave	Norwood-Norfolk 406201	3,900	VILLAGE TAXABLE VALUE		28,900			
Norwood, NY 13668	X	28,900	COUNTY TAXABLE VALUE		28,900			
	X		TOWN TAXABLE VALUE		28,900			
	0484sp7515		SCHOOL TAXABLE VALUE		0			
	FRNT 41.00 DPTH 165.00		NL003 Norwood Library		28,900 TO			
	EAST-0326839 NRTH-1731241							
	DEED BOOK 981 PG-00529							
	FULL MARKET VALUE	28,900						

42.073-3-17	32 Park St			42.073-3-17				1-158-15
Tebo Daniel M	220 2 Family Res		Basic Star 41854	0	0	0		30,000
32 Park St	Norwood-Norfolk 406201	7,800	VILLAGE TAXABLE VALUE		81,500			
Norwood, NY 13668	2001sp73700	81,500	COUNTY TAXABLE VALUE		81,500			
	89sp62000		TOWN TAXABLE VALUE		81,500			
	1080sp27000		SCHOOL TAXABLE VALUE		51,500			
	FRNT 83.00 DPTH 165.00		NL003 Norwood Library		81,500 TO			
	BANK8888869							
	EAST-0326947 NRTH-1731095							
	DEED BOOK 2001 PG-19518							
	FULL MARKET VALUE	81,500						

42.073-3-18	34 Park St			42.073-3-18				1-121- 5
Webster Nicole M	210 1 Family Res		Basic Star 41854	0	0	0		30,000
34 Park St	Norwood-Norfolk 406201	7,800	VILLAGE TAXABLE VALUE		46,200			
Norwood, NY 13668	99sp36000	46,200	COUNTY TAXABLE VALUE		46,200			
	X		TOWN TAXABLE VALUE		46,200			
	X		SCHOOL TAXABLE VALUE		16,200			
	FRNT 83.00 DPTH 165.00		NL003 Norwood Library		46,200 TO			
	EAST-0326855 NRTH-1731073							
	DEED BOOK 2013 PG-15248							
	FULL MARKET VALUE	46,200						

STATE OF NEW YORK
COUNTY - St Lawrence
TOWN - Potsdam
VILLAGE - Norwood
SWIS - 407401

2 0 1 6 T E N T A T I V E A S S E S S M E N T R O L L
T A X A B L E SECTION OF THE ROLL - 1
THESE ASSESSMENTS ARE ALSO USED FOR VILLAGE PURPOSES
TAX MAP NUMBER SEQUENCE
UNIFORM PERCENT OF VALUE IS 100.00
UNIFORM PERCENT OF VALUE IS 100.00

PAGE 66
VALUATION DATE-JUL 01, 2015
TAXABLE STATUS DATE-MAR 01, 2016

TAX MAP PARCEL NUMBER	PROPERTY LOCATION & CLASS	ASSESSMENT	EXEMPTION CODE	VILLAGE	COUNTY	TOWN	SCHOOL
CURRENT OWNERS NAME	SCHOOL DISTRICT	LAND	TAX DESCRIPTION	TAXABLE VALUE			ACCOUNT NO.
CURRENT OWNERS ADDRESS	PARCEL SIZE/GRID COORD	TOTAL	SPECIAL DISTRICTS				
***** 42.073-3-19 *****							
36 Park St							1-118-10
42.073-3-19	210 1 Family Res		VET WAR CT 41121	0	7,185	7,185	0
Murray Robert D	Norwood-Norfolk 406201	7,800	VET WAR V 41127	6,000	0	0	0
Murray Bernice I	X	47,900	VET DIS CT 41141	0	11,975	11,975	0
36 Park St	X		Basic Star 41854	0	0	0	30,000
Norwood, NY 13668	X		VILLAGE TAXABLE VALUE		41,900		
	FRNT 83.00 DPTH 165.00		COUNTY TAXABLE VALUE		28,740		
	BANK8888869		TOWN TAXABLE VALUE		28,740		
	EAST-0326780 NRTH-1731057		SCHOOL TAXABLE VALUE		17,900		
	DEED BOOK 2003 PG-14580		NL003 Norwood Library		47,900	TO	
	FULL MARKET VALUE	47,900					
***** 42.073-3-20 *****							
38 Park St							1-135- 6
42.073-3-20	210 1 Family Res		VET WAR CT 41121	0	10,500	10,500	0
Upham John-(LU) G	Norwood-Norfolk 406201	7,800	VET WAR V 41127	6,000	0	0	0
Upham Joan-(LU) E	X	70,000	Enhanced S 41834	0	0	0	65,300
38 Park St	X		VILLAGE TAXABLE VALUE		64,000		
Norwood, NY 13668	X		COUNTY TAXABLE VALUE		59,500		
	FRNT 83.00 DPTH 165.00		TOWN TAXABLE VALUE		59,500		
	EAST-0326693 NRTH-1731041		SCHOOL TAXABLE VALUE		4,700		
	DEED BOOK 2014 PG-8211		NL003 Norwood Library		70,000	TO	
	FULL MARKET VALUE	70,000					
***** 42.073-3-21 *****							
40 Park St							1-149-15
42.073-3-21	210 1 Family Res		Basic Star 41854	0	0	0	30,000
Vanduyne Andrew	Norwood-Norfolk 406201	7,800	VILLAGE TAXABLE VALUE		56,700		
40 Park St	92sp25000	56,700	COUNTY TAXABLE VALUE		56,700		
Norwood, NY 13668	X		TOWN TAXABLE VALUE		56,700		
	X		SCHOOL TAXABLE VALUE		26,700		
	FRNT 83.00 DPTH 165.00		NL003 Norwood Library		56,700	TO	
	EAST-0326617 NRTH-1731024						
	DEED BOOK 2002 PG-9733						
	FULL MARKET VALUE	56,700					
***** 42.073-3-22 *****							
42 Park St							1-123- 7
42.073-3-22	210 1 Family Res		Basic Star 41854	0	0	0	30,000
Hayes Jessica L	Norwood-Norfolk 406201	7,800	VILLAGE TAXABLE VALUE		61,500		
42 Park St	2009sp49000	61,500	COUNTY TAXABLE VALUE		61,500		
Norwood, NY 13668	X		TOWN TAXABLE VALUE		61,500		
	0384sp28000		SCHOOL TAXABLE VALUE		31,500		
	FRNT 83.00 DPTH 165.00		NL003 Norwood Library		61,500	TO	
	BANK8888869						
	EAST-0326520 NRTH-1731003						
	DEED BOOK 2009 PG-5147						
	FULL MARKET VALUE	61,500					

STATE OF NEW YORK
 COUNTY - St Lawrence
 TOWN - Potsdam
 VILLAGE - Norwood
 SWIS - 407401

2 0 1 6 T E N T A T I V E A S S E S S M E N T R O L L
 T A X A B L E SECTION OF THE ROLL - 1
 THESE ASSESSMENTS ARE ALSO USED FOR VILLAGE PURPOSES
 TAX MAP NUMBER SEQUENCE
 UNIFORM PERCENT OF VALUE IS 100.00
 UNIFORM PERCENT OF VALUE IS 100.00

PAGE 67
 VALUATION DATE-JUL 01, 2015
 TAXABLE STATUS DATE-MAR 01, 2016

TAX MAP PARCEL NUMBER	PROPERTY LOCATION & CLASS	ASSESSMENT	EXEMPTION CODE	VILLAGE	COUNTY	TOWN	SCHOOL
CURRENT OWNERS NAME	SCHOOL DISTRICT	LAND	TAX DESCRIPTION	TAXABLE VALUE			
CURRENT OWNERS ADDRESS	PARCEL SIZE/GRID COORD	TOTAL	SPECIAL DISTRICTS	ACCOUNT NO.			

42.073-3-23	46 Park St 210 1 Family Res		Basic Star 41854	0	0	0	30,000
Jenne Lori J	Norwood-Norfolk 406201	12,200	VILLAGE TAXABLE VALUE		57,800		
46 Park St	95sp32500	57,800	COUNTY TAXABLE VALUE		57,800		
Norwood, NY 13668	79sp17000		TOWN TAXABLE VALUE		57,800		
	149x208x30x165		SCHOOL TAXABLE VALUE		27,800		
	FRNT 149.00 DPTH 187.00		NL003 Norwood Library		57,800	TO	
	BANK8888869						
	EAST-0326444 NRTH-1730965						
	DEED BOOK 1116 PG-148						
	FULL MARKET VALUE	57,800					

42.073-3-24	Off Ashley St 311 Res vac land		VILLAGE TAXABLE VALUE		500		
Gollinger Kimberly Jean	Norwood-Norfolk 406201	500	COUNTY TAXABLE VALUE		500		
2084 County Route 27	FRNT 41.00 DPTH 65.00	500	TOWN TAXABLE VALUE		500		
Russell, NY 13684	EAST-0326253 NRTH-1731297		SCHOOL TAXABLE VALUE		500		
	DEED BOOK 2006 PG-19229		NL003 Norwood Library		500	TO	
	FULL MARKET VALUE	500					

42.073-3-26	19 Bernard Ave 210 1 Family Res		Enhanced S 41834	0	0	0	65,300
Peacock Jane (LU)	Norwood-Norfolk 406201	9,400	VILLAGE TAXABLE VALUE		76,100		
19 Bernard Ave	X	76,100	COUNTY TAXABLE VALUE		76,100		
Norwood, NY 13668	X		TOWN TAXABLE VALUE		76,100		
	165x90x125x75x40x165		SCHOOL TAXABLE VALUE		10,800		
	FRNT 165.00 DPTH 90.00		NL003 Norwood Library		76,100	TO	
	EAST-0327057 NRTH-1731332						
	DEED BOOK 2011 PG-7991						
	FULL MARKET VALUE	76,100					

42.073-3-27	1 Railroad Ave 210 1 Family Res		Enhanced S 41834	0	0	0	38,000
Gilbert Patricia	Norwood-Norfolk 406201	6,300	VILLAGE TAXABLE VALUE		38,000		
1 Railroad Ave	X	38,000	COUNTY TAXABLE VALUE		38,000		
Norwood, NY 13668	X		TOWN TAXABLE VALUE		38,000		
	0584sp34000		SCHOOL TAXABLE VALUE		0		
	FRNT 75.00 DPTH 125.00		NL003 Norwood Library		38,000	TO	
	EAST-0327127 NRTH-1731257						
	DEED BOOK 981 PG-00399						
	FULL MARKET VALUE	38,000					

STATE OF NEW YORK
 COUNTY - St Lawrence
 TOWN - Potsdam
 VILLAGE - Norwood
 SWIS - 407401

2 0 1 6 T E N T A T I V E A S S E S S M E N T R O L L
 T A X A B L E SECTION OF THE ROLL - 1
 THESE ASSESSMENTS ARE ALSO USED FOR VILLAGE PURPOSES
 TAX MAP NUMBER SEQUENCE
 UNIFORM PERCENT OF VALUE IS 100.00
 UNIFORM PERCENT OF VALUE IS 100.00

PAGE 68
 VALUATION DATE-JUL 01, 2015
 TAXABLE STATUS DATE-MAR 01, 2016

TAX MAP PARCEL NUMBER	PROPERTY LOCATION & CLASS	ASSESSMENT	EXEMPTION CODE	VILLAGE	COUNTY	TOWN	SCHOOL
CURRENT OWNERS NAME	SCHOOL DISTRICT	LAND	TAX DESCRIPTION	TAXABLE VALUE			
CURRENT OWNERS ADDRESS	PARCEL SIZE/GRID COORD	TOTAL	SPECIAL DISTRICTS	ACCOUNT NO.			

42.073-3-28	15 Bernard Ave			42.073-3-28			1-130-12
Mooney Arthur D III	210 1 Family Res		VILLAGE TAXABLE VALUE	51,400			
Mooney Valerie	Norwood-Norfolk 406201	8,500	COUNTY TAXABLE VALUE	51,400			
2705 County Route 35	X	51,400	TOWN TAXABLE VALUE	51,400			
Norwood, NY 13668	X		SCHOOL TAXABLE VALUE	51,400			
	FRNT 149.00 DPTH 83.00		NL003 Norwood Library	51,400			TO
	EAST-0327306 NRTH-1731397						
	DEED BOOK 00977 PG-00305						
	FULL MARKET VALUE	51,400					

42.073-3-29	6 Railroad Ave			42.073-3-29			1-151- 5
Murray Douglas	210 1 Family Res		Basic Star 41854	0	0	0	30,000
Murray Susan	Norwood-Norfolk 406201	7,500	VILLAGE TAXABLE VALUE	81,900			
6 Railroad Ave	X	81,900	COUNTY TAXABLE VALUE	81,900			
Norwood, NY 13668	87sp30000		TOWN TAXABLE VALUE	81,900			
	83x149x83x150		SCHOOL TAXABLE VALUE	51,900			
	FRNT 83.00 DPTH 149.50		NL003 Norwood Library	81,900			TO
	EAST-0327300 NRTH-1731305						
	DEED BOOK 1011 PG-00314						
	FULL MARKET VALUE	81,900					

42.073-3-30	24 Park St			42.073-3-30			1-146- 2
Prashaw Jeffrey	210 1 Family Res		Basic Star 41854	0	0	0	30,000
Prashaw Ellen	Norwood-Norfolk 406201	7,800	VILLAGE TAXABLE VALUE	92,900			
24 Park St	99sp32000	92,900	COUNTY TAXABLE VALUE	92,900			
Norwood, NY 13668	X		TOWN TAXABLE VALUE	92,900			
	X		SCHOOL TAXABLE VALUE	62,900			
	FRNT 83.00 DPTH 165.00		NL003 Norwood Library	92,900			TO
	EAST-0327317 NRTH-1731170						
	DEED BOOK 1999 PG-18806						
	FULL MARKET VALUE	92,900					

42.073-3-31	26 Park St			42.073-3-31			1-137- 5
Mathews Patricia	220 2 Family Res		Basic Star 41854	0	0	0	30,000
26 Park St	Norwood-Norfolk 406201	7,800	VILLAGE TAXABLE VALUE	115,000			
Norwood, NY 13668	X	115,000	COUNTY TAXABLE VALUE	115,000			
	X		TOWN TAXABLE VALUE	115,000			
	X		SCHOOL TAXABLE VALUE	85,000			
	FRNT 83.00 DPTH 165.00		NL003 Norwood Library	115,000			TO
	EAST-0327171 NRTH-1731138						
	DEED BOOK 2009 PG-19101						
	FULL MARKET VALUE	115,000					

STATE OF NEW YORK
 COUNTY - St Lawrence
 TOWN - Potsdam
 VILLAGE - Norwood
 SWIS - 407401

2 0 1 6 T E N T A T I V E A S S E S S M E N T R O L L
 T A X A B L E SECTION OF THE ROLL - 1
 THESE ASSESSMENTS ARE ALSO USED FOR VILLAGE PURPOSES
 TAX MAP NUMBER SEQUENCE
 UNIFORM PERCENT OF VALUE IS 100.00
 UNIFORM PERCENT OF VALUE IS 100.00

PAGE 69
 VALUATION DATE-JUL 01, 2015
 TAXABLE STATUS DATE-MAR 01, 2016

TAX MAP PARCEL NUMBER	PROPERTY LOCATION & CLASS	ASSESSMENT	EXEMPTION CODE	VILLAGE	COUNTY	TOWN	SCHOOL
CURRENT OWNERS NAME	SCHOOL DISTRICT	LAND	TAX DESCRIPTION	TAXABLE VALUE			
CURRENT OWNERS ADDRESS	PARCEL SIZE/GRID COORD	TOTAL	SPECIAL DISTRICTS	ACCOUNT NO.			

42.073-3-32	28 Park St 210 1 Family Res		Enhanced S 41834	0	0	0	65,300
Claffey Ellen	Norwood-Norfolk 406201	7,800	VILLAGE TAXABLE VALUE		69,800		
28 Park St	X	69,800	COUNTY TAXABLE VALUE		69,800		
Norwood, NY 13668	X		TOWN TAXABLE VALUE		69,800		
	X		SCHOOL TAXABLE VALUE		4,500		
	FRNT 83.00 DPTH 165.00		NL003 Norwood Library		69,800	TO	
	EAST-0327089 NRTH-1731132						
	DEED BOOK 937 PG-00739						
	FULL MARKET VALUE	69,800					

42.073-3-33	30 Park St 220 2 Family Res		VILLAGE TAXABLE VALUE		66,900		1-148- 1
Nezezon Dayna H	Norwood-Norfolk 406201	7,800	COUNTY TAXABLE VALUE		66,900		
30 Park St	X	66,900	TOWN TAXABLE VALUE		66,900		
Norwood, NY 13668	X		SCHOOL TAXABLE VALUE		66,900		
	90sp37500		NL003 Norwood Library		66,900	TO	
	FRNT 83.00 DPTH 165.00						
	BANK8888869						
	EAST-0327024 NRTH-1731111						
	DEED BOOK 1045 PG-01045						
	FULL MARKET VALUE	66,900					

42.073-4-1	53 Park St 210 1 Family Res		Basic Star 41854	0	0	0	30,000
Orologio Gary	Norwood-Norfolk 406201	4,200	VILLAGE TAXABLE VALUE		39,400		
Cook Karen	2002sp7720	39,400	COUNTY TAXABLE VALUE		39,400		
53 Park St	2002sp11000		TOWN TAXABLE VALUE		39,400		
Norwood, NY 13668	L/con 4/2001		SCHOOL TAXABLE VALUE		9,400		
	FRNT 52.00 DPTH 220.00		NL003 Norwood Library		39,400	TO	
	EAST-0326336 NRTH-1730673						
	DEED BOOK 2009 PG-8245						
	FULL MARKET VALUE	39,400					

42.073-4-2	51 Park St 210 1 Family Res		VILLAGE TAXABLE VALUE		41,000		1-130-10
Fregoe Jesse D	Norwood-Norfolk 406201	7,500	COUNTY TAXABLE VALUE		41,000		
Fregoe Sara M	2000sp13000	41,000	TOWN TAXABLE VALUE		41,000		
2296 River Rd	2006sp25000		SCHOOL TAXABLE VALUE		41,000		
Potsdam, NY 13676-3491	74x209x74x219		NL003 Norwood Library		41,000	TO	
	FRNT 74.00 DPTH 214.00						
	EAST-0326444 NRTH-1730705						
	DEED BOOK 2006 PG-653						
	FULL MARKET VALUE	41,000					

STATE OF NEW YORK
 COUNTY - St Lawrence
 TOWN - Potsdam
 VILLAGE - Norwood
 SWIS - 407401

2 0 1 6 T E N T A T I V E A S S E S S M E N T R O L L
 T A X A B L E SECTION OF THE ROLL - 1
 THESE ASSESSMENTS ARE ALSO USED FOR VILLAGE PURPOSES
 TAX MAP NUMBER SEQUENCE
 UNIFORM PERCENT OF VALUE IS 100.00
 UNIFORM PERCENT OF VALUE IS 100.00

PAGE 70
 VALUATION DATE-JUL 01, 2015
 TAXABLE STATUS DATE-MAR 01, 2016

TAX MAP PARCEL NUMBER	PROPERTY LOCATION & CLASS	ASSESSMENT	EXEMPTION CODE	VILLAGE	COUNTY	TOWN	SCHOOL	ACCOUNT NO.
CURRENT OWNERS NAME	SCHOOL DISTRICT	LAND	TAX DESCRIPTION	TAXABLE VALUE				
CURRENT OWNERS ADDRESS	PARCEL SIZE/GRID COORD	TOTAL	SPECIAL DISTRICTS					

42.073-4-3	49 Park St				42.073-4-3			1-138- 7
Murphy Loreen B	210 1 Family Res		Basic Star 41854	0	0	0		30,000
49 Park St	Norwood-Norfolk 406201	7,400	VILLAGE TAXABLE VALUE		36,600			
Norwood, NY 13668	X	36,600	COUNTY TAXABLE VALUE		36,600			
	X		TOWN TAXABLE VALUE		36,600			
	74x199x74x209		SCHOOL TAXABLE VALUE		6,600			
	FRNT 74.00 DPTH 204.00		NL003 Norwood Library		36,600	TO		
	BANK8888111							
	EAST-0326520 NRTH-1730743							
	DEED BOOK 2012 PG-18246							
	FULL MARKET VALUE	36,600						

42.073-4-4	47 Park St				42.073-4-4			1-149-11
Fregoe John	210 1 Family Res		VILLAGE TAXABLE VALUE		38,600			
Fregoe Susan	Norwood-Norfolk 406201	8,200	COUNTY TAXABLE VALUE		38,600			
275 Lakeshore Dr	92sp10000	38,600	TOWN TAXABLE VALUE		38,600			
Norwood, NY 13668	X		SCHOOL TAXABLE VALUE		38,600			
	83x185x83x199		NL003 Norwood Library		38,600	TO		
	FRNT 83.00 DPTH 192.00							
	EAST-0326585 NRTH-1730770							
	DEED BOOK 2003 PG-13524							
	FULL MARKET VALUE	38,600						

42.073-4-5	45 Park St				42.073-4-5			1-116-14
Landoll Michael	210 1 Family Res		VILLAGE TAXABLE VALUE		47,900			
156 Lakeshore Dr	Norwood-Norfolk 406201	6,400	COUNTY TAXABLE VALUE		47,900			
Norwood, NY 13668	X	47,900	TOWN TAXABLE VALUE		47,900			
	89sp20000		SCHOOL TAXABLE VALUE		47,900			
	66x178x66x185 90Sp23000		NL003 Norwood Library		47,900	TO		
	FRNT 66.00 DPTH 181.50							
	EAST-0326655 NRTH-1730797							
	DEED BOOK 2013 PG-13144							
	FULL MARKET VALUE	47,900						

42.073-4-6	43 Park St				42.073-4-6			1-123- 5
Wells David	210 1 Family Res		Basic Star 41854	0	0	0		30,000
Tulp Alison	Norwood-Norfolk 406201	9,400	VILLAGE TAXABLE VALUE		66,000			
43 Park St	93sp37000	66,000	COUNTY TAXABLE VALUE		66,000			
Norwood, NY 13668	2010sp77380		TOWN TAXABLE VALUE		66,000			
	99x160x99x178		SCHOOL TAXABLE VALUE		36,000			
	FRNT 99.00 DPTH 169.00		NL003 Norwood Library		66,000	TO		
	BANK8888830							
	EAST-0326736 NRTH-1730814							
	DEED BOOK 2010 PG-18097							
	FULL MARKET VALUE	66,000						

STATE OF NEW YORK
 COUNTY - St Lawrence
 TOWN - Potsdam
 VILLAGE - Norwood
 SWIS - 407401

2 0 1 6 T E N T A T I V E A S S E S S M E N T R O L L
 T A X A B L E SECTION OF THE ROLL - 1
 THESE ASSESSMENTS ARE ALSO USED FOR VILLAGE PURPOSES
 TAX MAP NUMBER SEQUENCE
 UNIFORM PERCENT OF VALUE IS 100.00
 UNIFORM PERCENT OF VALUE IS 100.00

PAGE 71
 VALUATION DATE-JUL 01, 2015
 TAXABLE STATUS DATE-MAR 01, 2016

TAX MAP PARCEL NUMBER	PROPERTY LOCATION & CLASS	ASSESSMENT	EXEMPTION CODE	VILLAGE	COUNTY	TOWN	SCHOOL
CURRENT OWNERS NAME	SCHOOL DISTRICT	LAND	TAX DESCRIPTION	TAXABLE VALUE			
CURRENT OWNERS ADDRESS	PARCEL SIZE/GRID COORD	TOTAL	SPECIAL DISTRICTS	ACCOUNT NO.			

42.073-4-7	41 Park St				42.073-4-7		1-115- 9
Ashley Kenneth-(LU) R	210 1 Family Res		VET WAR CT 41121	0	9,135	9,135	0
Ashley Betsy-(LU) L	Norwood-Norfolk 406201	6,100	VET WAR V 41127	6,000	0	0	0
41 Park St	X	60,900	Enhanced S 41834	0	0	0	60,900
Norwood, NY 13668	X		VILLAGE TAXABLE VALUE		54,900		
	FRNT 66.00 DPTH 155.00		COUNTY TAXABLE VALUE		51,765		
	EAST-0326812 NRTH-1730841		TOWN TAXABLE VALUE		51,765		
	DEED BOOK 2016 PG-1859		SCHOOL TAXABLE VALUE		0		
	FULL MARKET VALUE	60,900	NL003 Norwood Library		60,900	TO	

42.073-4-8	39 Park St				42.073-4-8		1-126- 3
Gravelle Jeannette	210 1 Family Res		Aged - Tow 41803	0	0	12,750	0
39 Park St	Norwood-Norfolk 406201	5,200	Enhanced S 41834	0	0	0	42,500
Norwood, NY 13668	X	42,500	VILLAGE TAXABLE VALUE		42,500		
	81sp9000		COUNTY TAXABLE VALUE		42,500		
	X		TOWN TAXABLE VALUE		29,750		
	FRNT 58.00 DPTH 146.00		SCHOOL TAXABLE VALUE		0		
	EAST-0326872 NRTH-1730862		NL003 Norwood Library		42,500	TO	
	DEED BOOK 2006 PG-22551						
	FULL MARKET VALUE	42,500					

42.073-4-9	37 Park St				42.073-4-9		1-135-15
Conyrea Robert	210 1 Family Res		Basic Star 41854	0	0	0	30,000
Conyrea Darla	Norwood-Norfolk 406201	3,600	VILLAGE TAXABLE VALUE		61,400		
37 Park St	X	61,400	COUNTY TAXABLE VALUE		61,400		
Norwood, NY 13668	X		TOWN TAXABLE VALUE		61,400		
	41x137x41x142		SCHOOL TAXABLE VALUE		31,400		
	FRNT 41.00 DPTH 139.50		NL003 Norwood Library		61,400	TO	
	BANK8888220						
	EAST-0326920 NRTH-1730878						
	DEED BOOK 2008 PG-15431						
	FULL MARKET VALUE	61,400					

42.073-4-10	35 Park St				42.073-4-10		1-116-15
Boprey Richard	210 1 Family Res		Enhanced S 41834	0	0	0	59,200
Boprey Marlene	Norwood-Norfolk 406201	4,800	VILLAGE TAXABLE VALUE		59,200		
35 Park St	X	59,200	COUNTY TAXABLE VALUE		59,200		
Norwood, NY 13668	X		TOWN TAXABLE VALUE		59,200		
	57x123x60x137		SCHOOL TAXABLE VALUE		0		
	FRNT 57.00 DPTH 130.00		NL003 Norwood Library		59,200	TO	
	EAST-0326974 NRTH-1730862						
	DEED BOOK 878 PG-00638						
	FULL MARKET VALUE	59,200					

STATE OF NEW YORK
COUNTY - St Lawrence
TOWN - Potsdam
VILLAGE - Norwood
SWIS - 407401

2 0 1 6 T E N T A T I V E A S S E S S M E N T R O L L
T A X A B L E SECTION OF THE ROLL - 1
THESE ASSESSMENTS ARE ALSO USED FOR VILLAGE PURPOSES
TAX MAP NUMBER SEQUENCE
UNIFORM PERCENT OF VALUE IS 100.00
UNIFORM PERCENT OF VALUE IS 100.00

PAGE 72
VALUATION DATE-JUL 01, 2015
TAXABLE STATUS DATE-MAR 01, 2016

TAX MAP PARCEL NUMBER	PROPERTY LOCATION & CLASS	ASSESSMENT	EXEMPTION CODE	VILLAGE	COUNTY	TOWN	SCHOOL
CURRENT OWNERS NAME	SCHOOL DISTRICT	LAND	TAX DESCRIPTION	TAXABLE VALUE			ACCOUNT NO.
CURRENT OWNERS ADDRESS	PARCEL SIZE/GRID COORD	TOTAL	SPECIAL DISTRICTS				

42.073-4-11	28 Spring St						42.073-4-11 *****
Murray Jason G	210 1 Family Res		VILLAGE TAXABLE VALUE		84,500		1-156- 7
Murray Jennifer M	Norwood-Norfolk 406201	7,400	COUNTY TAXABLE VALUE		84,500		
28 Spring St	X	84,500	TOWN TAXABLE VALUE		84,500		
Norwood, NY 13668	X		SCHOOL TAXABLE VALUE		84,500		
	83x150x83x135		NL003 Norwood Library		84,500 TO		
	FRNT 83.00 DPTH 142.50						
	BANK8888830						
	EAST-0326958 NRTH-1730732						
	DEED BOOK 2012 PG-18147						
	FULL MARKET VALUE	84,500					

42.073-4-12	30, 30 1/2 Spring St						42.073-4-12 *****
Cornerstone Properties NNY LLC	220 2 Family Res		VILLAGE TAXABLE VALUE		88,800		1-136-11
Ste 1	Norwood-Norfolk 406201	7,700	COUNTY TAXABLE VALUE		88,800		
32 S Main St	X	88,800	TOWN TAXABLE VALUE		88,800		
Norwood, NY 13668-1120	X		SCHOOL TAXABLE VALUE		88,800		
	83x162x83x150		NL003 Norwood Library		88,800 TO		
	FRNT 83.00 DPTH 156.00						
	EAST-0326899 NRTH-1730689						
	DEED BOOK 2015 PG-8008						
	FULL MARKET VALUE	88,800					

42.073-4-13	32 Spring St						42.073-4-13 *****
Hicken Duane M	210 1 Family Res		VET WAR CT 41121	0	12,000	12,000	1-160- 1
Hicken Mary Anne	Norwood-Norfolk 406201	7,900	VET WAR V 41127	6,000	0	0	0
32 Spring St	X	89,000	Basic Star 41854	0	0	0	30,000
Norwood, NY 13668	X		VILLAGE TAXABLE VALUE		83,000		
	83x175x83x162		COUNTY TAXABLE VALUE		77,000		
	FRNT 83.00 DPTH 168.50		TOWN TAXABLE VALUE		77,000		
	EAST-0326812 NRTH-1730646		SCHOOL TAXABLE VALUE		59,000		
	DEED BOOK 989 PG-01011		NL003 Norwood Library		89,000 TO		
	FULL MARKET VALUE	89,000					

42.073-4-14	34 Spring St						42.073-4-14 *****
Cotey James W (LU)	210 1 Family Res		Enhanced S 41834	0	0	0	1-121-11
Cotey Jean D (LU)	Norwood-Norfolk 406201	8,100	VILLAGE TAXABLE VALUE		73,500		65,300
M.Morgan & S. Hicks-Rmdrnm	X	73,500	COUNTY TAXABLE VALUE		73,500		
34 Spring St	X		TOWN TAXABLE VALUE		73,500		
Norwood, NY 13668	83x190x83x175		SCHOOL TAXABLE VALUE		8,200		
	FRNT 83.00 DPTH 182.50		NL003 Norwood Library		73,500 TO		
	EAST-0326736 NRTH-1730624						
	DEED BOOK 2000 PG-18013						
	FULL MARKET VALUE	73,500					

STATE OF NEW YORK
 COUNTY - St Lawrence
 TOWN - Potsdam
 VILLAGE - Norwood
 SWIS - 407401

2 0 1 6 T E N T A T I V E A S S E S S M E N T R O L L
 T A X A B L E SECTION OF THE ROLL - 1
 THESE ASSESSMENTS ARE ALSO USED FOR VILLAGE PURPOSES
 TAX MAP NUMBER SEQUENCE
 UNIFORM PERCENT OF VALUE IS 100.00
 UNIFORM PERCENT OF VALUE IS 100.00

PAGE 73
 VALUATION DATE-JUL 01, 2015
 TAXABLE STATUS DATE-MAR 01, 2016

TAX MAP PARCEL NUMBER	PROPERTY LOCATION & CLASS	ASSESSMENT	EXEMPTION CODE	VILLAGE	COUNTY	TOWN	SCHOOL
CURRENT OWNERS NAME	SCHOOL DISTRICT	LAND	TAX DESCRIPTION	TAXABLE VALUE			
CURRENT OWNERS ADDRESS	PARCEL SIZE/GRID COORD	TOTAL	SPECIAL DISTRICTS	ACCOUNT NO.			

42.073-4-15	36,38 Spring St			42.073-4-15			1-140- 4
Ashley Gerald	210 1 Family Res		Basic Star 41854	0	0	0	30,000
Ashley Lori A	Norwood-Norfolk 406201	11,100	VILLAGE TAXABLE VALUE		125,000		
36 Spring St	99sp16000nv	125,000	COUNTY TAXABLE VALUE		125,000		
Norwood, NY 13668	X		TOWN TAXABLE VALUE		125,000		
	122x208x132x190		SCHOOL TAXABLE VALUE		95,000		
	FRNT 122.00 DPTH 199.00		NL003 Norwood Library		125,000	TO	
	BANK8888220						
	EAST-0326644 NRTH-1730565						
	DEED BOOK 2004 PG-3049						
	FULL MARKET VALUE	125,000					

42.073-4-16	40 Spring St			42.073-4-16			1-158- 9
Jarvis Dennis J	210 1 Family Res		Basic Star 41854	0	0	0	30,000
Jarvis Thomas D J	Norwood-Norfolk 406201	7,000	VILLAGE TAXABLE VALUE		67,200		
40 Spring St	98sp18000	67,200	COUNTY TAXABLE VALUE		67,200		
Norwood, NY 13668	X		TOWN TAXABLE VALUE		67,200		
	0883sp10000		SCHOOL TAXABLE VALUE		37,200		
	FRNT 69.00 DPTH 213.00		NL003 Norwood Library		67,200	TO	
	EAST-0326547 NRTH-1730522						
	DEED BOOK 2013 PG-11286						
	FULL MARKET VALUE	67,200					

42.073-4-17	42 Spring St			42.073-4-17			1-127-11
Berger Mary	210 1 Family Res		Basic Star 41854	0	0	0	30,000
42 Spring St	Norwood-Norfolk 406201	6,800	VILLAGE TAXABLE VALUE		72,400		
Norwood, NY 13668	95sp39000	72,400	COUNTY TAXABLE VALUE		72,400		
	X		TOWN TAXABLE VALUE		72,400		
	67x226x65x218		SCHOOL TAXABLE VALUE		42,400		
	FRNT 67.00 DPTH 222.00		NL003 Norwood Library		72,400	TO	
	BANK8888830						
	EAST-0326487 NRTH-1730500						
	DEED BOOK 2000 PG-13406						
	FULL MARKET VALUE	72,400					

42.073-4-18	44 Spring St			42.073-4-18			1-159-15
Santamoore Betty J	210 1 Family Res		Basic Star 41854	0	0	0	30,000
44 Spring St	Norwood-Norfolk 406201	6,700	VILLAGE TAXABLE VALUE		67,700		
Norwood, NY 13668	97sp42000	67,700	COUNTY TAXABLE VALUE		67,700		
	88sp37000		TOWN TAXABLE VALUE		67,700		
	67x239x65x226		SCHOOL TAXABLE VALUE		37,700		
	FRNT 66.00 DPTH 232.50		NL003 Norwood Library		67,700	TO	
	BANK8888869						
	EAST-0326433 NRTH-1730462						
	DEED BOOK 1108 PG-959						
	FULL MARKET VALUE	67,700					

STATE OF NEW YORK
COUNTY - St Lawrence
TOWN - Potsdam
VILLAGE - Norwood
SWIS - 407401

2 0 1 6 T E N T A T I V E A S S E S S M E N T R O L L
T A X A B L E SECTION OF THE ROLL - 1
THESE ASSESSMENTS ARE ALSO USED FOR VILLAGE PURPOSES
TAX MAP NUMBER SEQUENCE
UNIFORM PERCENT OF VALUE IS 100.00
UNIFORM PERCENT OF VALUE IS 100.00

PAGE 74
VALUATION DATE-JUL 01, 2015
TAXABLE STATUS DATE-MAR 01, 2016

TAX MAP PARCEL NUMBER	PROPERTY LOCATION & CLASS	ASSESSMENT	EXEMPTION CODE	VILLAGE	COUNTY	TOWN	SCHOOL
CURRENT OWNERS NAME	SCHOOL DISTRICT	LAND	TAX DESCRIPTION	TAXABLE VALUE			ACCOUNT NO.
CURRENT OWNERS ADDRESS	PARCEL SIZE/GRID COORD	TOTAL	SPECIAL DISTRICTS				
***** 42.073-4-19 *****							
46 Spring St							1-156- 2
42.073-4-19	210 1 Family Res		VET COM CT 41131	0	10,350	10,350	0
Mcclure Conrad	Norwood-Norfolk 406201	7,300	VET COM V 41137	10,000	0	0	0
Mcclure Gretchen	X	41,400	Enhanced S 41834	0	0	0	41,400
46 Spring St	X		VILLAGE TAXABLE VALUE		31,400		
Norwood, NY 13668	0484e19000		COUNTY TAXABLE VALUE		31,050		
	FRNT 72.00 DPTH 244.50		TOWN TAXABLE VALUE		31,050		
	EAST-0326363 NRTH-1730441		SCHOOL TAXABLE VALUE		0		
	DEED BOOK 982 PG-00382		NL003 Norwood Library		41,400	TO	
	FULL MARKET VALUE	41,400					
***** 42.073-4-20 *****							
48 Spring St							1-135- 5
42.073-4-20	210 1 Family Res		Basic Star 41854	0	0	0	30,000
Burgess Sarah	Norwood-Norfolk 406201	8,500	VILLAGE TAXABLE VALUE		35,700		
48 Spring St	L/Con 30,000	35,700	COUNTY TAXABLE VALUE		35,700		
Norwood, NY 13668	See deed 2012/4789		TOWN TAXABLE VALUE		35,700		
	83x230x59x40x265		SCHOOL TAXABLE VALUE		5,700		
	FRNT 83.00 DPTH 247.50		NL003 Norwood Library		35,700	TO	
	EAST-0326298 NRTH-1730397						
	DEED BOOK 2015 PG-7396						
	FULL MARKET VALUE	35,700					
***** 42.073-4-21 *****							
50 Spring St							1-146-15
42.073-4-21	210 1 Family Res		Aged - Cou 41802	0	17,840	0	0
Murray John R	Norwood-Norfolk 406201	6,600	Aged - Tow 41803	0	0	22,300	0
Murray Marcia L	X	44,600	Aged - Sch 41804	0	0	0	13,380
50 Spring St	X		Enhanced S 41834	0	0	0	31,220
Norwood, NY 13668	87sp27000		VILLAGE TAXABLE VALUE		44,600		
	FRNT 66.00 DPTH 197.50		COUNTY TAXABLE VALUE		26,760		
	EAST-0326249 NRTH-1730343		TOWN TAXABLE VALUE		22,300		
	DEED BOOK 1013 PG-00526		SCHOOL TAXABLE VALUE		0		
	FULL MARKET VALUE	44,600	NL003 Norwood Library		44,600	TO	
***** 42.073-4-22 *****							
52 Spring St							1-150- 6
42.073-4-22	210 1 Family Res		Enhanced S 41834	0	0	0	38,800
Speer Louise	Norwood-Norfolk 406201	5,800	VILLAGE TAXABLE VALUE		38,800		
52 Spring St	X	38,800	COUNTY TAXABLE VALUE		38,800		
Norwood, NY 13668	X		TOWN TAXABLE VALUE		38,800		
	66x109x83x165		SCHOOL TAXABLE VALUE		0		
	FRNT 66.00 DPTH 137.00		NL003 Norwood Library		38,800	TO	
	EAST-0326211 NRTH-1730284						
	DEED BOOK 947 PG-01140						
	FULL MARKET VALUE	38,800					

STATE OF NEW YORK
COUNTY - St Lawrence
TOWN - Potsdam
VILLAGE - Norwood
SWIS - 407401

2 0 1 6 T E N T A T I V E A S S E S S M E N T R O L L
T A X A B L E SECTION OF THE ROLL - 1
THESE ASSESSMENTS ARE ALSO USED FOR VILLAGE PURPOSES
TAX MAP NUMBER SEQUENCE
UNIFORM PERCENT OF VALUE IS 100.00
UNIFORM PERCENT OF VALUE IS 100.00

PAGE 75
VALUATION DATE-JUL 01, 2015
TAXABLE STATUS DATE-MAR 01, 2016

TAX MAP PARCEL NUMBER	PROPERTY LOCATION & CLASS	ASSESSMENT	EXEMPTION CODE	VILLAGE	COUNTY	TOWN	SCHOOL	ACCOUNT NO.
CURRENT OWNERS NAME	SCHOOL DISTRICT	LAND	TAX DESCRIPTION	TAXABLE VALUE				
CURRENT OWNERS ADDRESS	PARCEL SIZE/GRID COORD	TOTAL	SPECIAL DISTRICTS					

42.073-4-23	54,56 Spring St			42.073-4-23				*****
Perry Susan	220 2 Family Res		VILLAGE TAXABLE VALUE		59,300			1-148- 5
PO Box 243	Norwood-Norfolk 406201	7,600	COUNTY TAXABLE VALUE		59,300			
Norwood, NY 13668	2005sp20000	59,300	TOWN TAXABLE VALUE		59,300			
	X		SCHOOL TAXABLE VALUE		59,300			
	1284sp10000nv		NL003 Norwood Library		59,300	TO		
	FRNT 116.00 DPTH 109.00							
	EAST-0326157 NRTH-1730224							
	DEED BOOK 2005 PG-14926							
	FULL MARKET VALUE	59,300						

42.073-4-25	31, 33 Park St			42.073-4-25				*****
Boak Gregory R	220 2 Family Res		VILLAGE TAXABLE VALUE		55,100			1-149- 3
Boak Nanette	Norwood-Norfolk 406201	8,500	COUNTY TAXABLE VALUE		55,100			
1 High St	2009sp55000	55,100	TOWN TAXABLE VALUE		55,100			
Norwood, NY 13668	X		SCHOOL TAXABLE VALUE		55,100			
	108x110x108x128		NL003 Norwood Library		55,100	TO		
	FRNT 108.00 DPTH 119.00							
	EAST-0327057 NRTH-1730905							
	DEED BOOK 2009 PG-20883							
	FULL MARKET VALUE	55,100						

42.073-4-26	29 Park St			42.073-4-26				*****
Boak Gregory	230 3 Family Res		VILLAGE TAXABLE VALUE		82,000			1-116-11
Boak Nanette	Norwood-Norfolk 406201	12,300	COUNTY TAXABLE VALUE		82,000			
1 High St	X	82,000	TOWN TAXABLE VALUE		82,000			
Norwood, NY 13668	X		SCHOOL TAXABLE VALUE		82,000			
	125x50x40x30x170x110		NL003 Norwood Library		82,000	TO		
	FRNT 125.00 DPTH 95.00							
	EAST-0327165 NRTH-1730960							
	DEED BOOK 1055 PG-925							
	FULL MARKET VALUE	82,000						

42.073-4-27	27 Park St			42.073-4-27				*****
Peacock Jeanne M	210 1 Family Res		VILLAGE TAXABLE VALUE		48,400			1-143-14
2879 County Route 17	Norwood-Norfolk 406201	2,100	COUNTY TAXABLE VALUE		48,400			
DeKalb Jct, NY 13630	X	48,400	TOWN TAXABLE VALUE		48,400			
	X		SCHOOL TAXABLE VALUE		48,400			
	0184qc		NL003 Norwood Library		48,400	TO		
	FRNT 40.00 DPTH 50.00							
	EAST-0327235 NRTH-1730992							
	DEED BOOK 2013 PG-18458							
	FULL MARKET VALUE	48,400						

STATE OF NEW YORK
COUNTY - St Lawrence
TOWN - Potsdam
VILLAGE - Norwood
SWIS - 407401

2 0 1 6 T E N T A T I V E A S S E S S M E N T R O L L
T A X A B L E SECTION OF THE ROLL - 1
THESE ASSESSMENTS ARE ALSO USED FOR VILLAGE PURPOSES
TAX MAP NUMBER SEQUENCE
UNIFORM PERCENT OF VALUE IS 100.00
UNIFORM PERCENT OF VALUE IS 100.00

PAGE 76
VALUATION DATE-JUL 01, 2015
TAXABLE STATUS DATE-MAR 01, 2016

TAX MAP PARCEL NUMBER	PROPERTY LOCATION & CLASS	ASSESSMENT	EXEMPTION CODE	VILLAGE	COUNTY	TOWN	SCHOOL
CURRENT OWNERS NAME	SCHOOL DISTRICT	LAND	TAX DESCRIPTION	TAXABLE VALUE			
CURRENT OWNERS ADDRESS	PARCEL SIZE/GRID COORD	TOTAL	SPECIAL DISTRICTS				ACCOUNT NO.

42.073-4-28	20 Spring St						42.073-4-28 *****
Monica Denise-Lu	210 1 Family Res		VET COM CT 41131	0	14,700	14,700	1-140- 5
Monica Daniel-Rmdn	Norwood-Norfolk 406201	5,300	VET COM V 41137	10,000	0	0	0
20 Spring St	X	58,800	Enhanced S 41834	0	0	0	58,800
Norwood, NY 13668	X		VILLAGE TAXABLE VALUE		48,800		
	70x103x100x99		COUNTY TAXABLE VALUE		44,100		
	FRNT 70.00 DPTH 101.00		TOWN TAXABLE VALUE		44,100		
	EAST-0327246 NRTH-1730889		SCHOOL TAXABLE VALUE		0		
	DEED BOOK 2001 PG-9445		NL003 Norwood Library		58,800	TO	
	FULL MARKET VALUE	58,800					

42.073-4-29	22 Spring St						42.073-4-29 *****
Boak Gregory R	220 2 Family Res		VILLAGE TAXABLE VALUE		73,600		1-150- 5
Boak Nanette	Norwood-Norfolk 406201	5,500	COUNTY TAXABLE VALUE		73,600		
1 High St	X	73,600	TOWN TAXABLE VALUE		73,600		
Norwood, NY 13668	X		SCHOOL TAXABLE VALUE		73,600		
	70x115x70x103		NL003 Norwood Library		73,600	TO	
	FRNT 70.00 DPTH 109.00						
	EAST-0327176 NRTH-1730835						
	DEED BOOK 1055 PG-925						
	FULL MARKET VALUE	73,600					

42.073-4-30	24 Spring St						42.073-4-30 *****
Villeneuve Ann	210 1 Family Res		Basic Star 41854	0	0	0	1-136- 5
24 Spring St	Norwood-Norfolk 406201	6,800	VILLAGE TAXABLE VALUE		119,100		
Norwood, NY 13668	2012sp23500	119,100	COUNTY TAXABLE VALUE		119,100		
	2010sp15482		TOWN TAXABLE VALUE		119,100		
	83x125x85x115		SCHOOL TAXABLE VALUE		89,100		
	FRNT 83.00 DPTH 120.00		NL003 Norwood Library		119,100	TO	
	EAST-0327106 NRTH-1730803						
	DEED BOOK 2014 PG-17702						
	FULL MARKET VALUE	119,100					

42.073-4-31	26 Spring St						42.073-4-31 *****
Cavanaugh Patrick J III	210 1 Family Res		CW_15_VET/ 41161	0	8,970	8,970	1-119-14
26 Spring St	Norwood-Norfolk 406201	7,100	Basic Star 41854	0	0	0	30,000
Norwood, NY 13668	X	59,800	VILLAGE TAXABLE VALUE		59,800		
	X		COUNTY TAXABLE VALUE		50,830		
	83x135x83x125		TOWN TAXABLE VALUE		50,830		
	FRNT 83.00 DPTH 130.00		SCHOOL TAXABLE VALUE		29,800		
	EAST-0327035 NRTH-1730760		NL003 Norwood Library		59,800	TO	
	DEED BOOK 2014 PG-13538						
	FULL MARKET VALUE	59,800					

STATE OF NEW YORK
COUNTY - St Lawrence
TOWN - Potsdam
VILLAGE - Norwood
SWIS - 407401

2 0 1 6 T E N T A T I V E A S S E S S M E N T R O L L
T A X A B L E SECTION OF THE ROLL - 1
THESE ASSESSMENTS ARE ALSO USED FOR VILLAGE PURPOSES
TAX MAP NUMBER SEQUENCE
UNIFORM PERCENT OF VALUE IS 100.00
UNIFORM PERCENT OF VALUE IS 100.00

PAGE 77
VALUATION DATE-JUL 01, 2015
TAXABLE STATUS DATE-MAR 01, 2016

TAX MAP PARCEL NUMBER	PROPERTY LOCATION & CLASS	ASSESSMENT	EXEMPTION CODE	VILLAGE	COUNTY	TOWN	SCHOOL
CURRENT OWNERS NAME	SCHOOL DISTRICT	LAND	TAX DESCRIPTION	TAXABLE VALUE			ACCOUNT NO.
CURRENT OWNERS ADDRESS	PARCEL SIZE/GRID COORD	TOTAL	SPECIAL DISTRICTS				

42.073-5-1	51,53 Spring St				42.073-5-1		1-128- 3
Fregoe Benjamin	210 1 Family Res		Basic Star 41854	0	0	0	30,000
Fregoe Amanda	Norwood-Norfolk 406201	9,800	VILLAGE TAXABLE VALUE		50,400		
51 Spring St	2004sp44000	50,400	COUNTY TAXABLE VALUE		50,400		
Norwood, NY 13668-1115	X		TOWN TAXABLE VALUE		50,400		
	96x264x85x260		SCHOOL TAXABLE VALUE		20,400		
	FRNT 96.00 DPTH 262.00		NL003 Norwood Library		50,400 TO		
	EAST-0326384 NRTH-1730100						
	DEED BOOK 2011 PG-1584						
	FULL MARKET VALUE	50,400					

42.073-5-2	49 Spring St				42.073-5-2		1-150- 9
Smith-Weller Nancy A	230 3 Family Res		VILLAGE TAXABLE VALUE		72,100		
2312 County Route 38	Norwood-Norfolk 406201	6,200	COUNTY TAXABLE VALUE		72,100		
Brasher Falls, NY 13613	93sp37500	72,100	TOWN TAXABLE VALUE		72,100		
	X		SCHOOL TAXABLE VALUE		72,100		
	X		NL003 Norwood Library		72,100 TO		
	FRNT 83.00 DPTH 100.00						
	EAST-0326433 NRTH-1730214						
	DEED BOOK 2008 PG-4192						
	FULL MARKET VALUE	72,100					

42.073-5-3	49 1/2 Spring St				42.073-5-3		1-146- 6
Mott Phyllis J	210 1 Family Res		Enhanced S 41834	0	0	0	39,300
49 1/2 Spring St	Norwood-Norfolk 406201	7,800	VILLAGE TAXABLE VALUE		39,300		
Norwood, NY 13668	Ease/1081-1022	39,300	COUNTY TAXABLE VALUE		39,300		
	X		TOWN TAXABLE VALUE		39,300		
	X		SCHOOL TAXABLE VALUE		0		
	FRNT 83.00 DPTH 164.00		NL003 Norwood Library		39,300 TO		
	EAST-0326493 NRTH-1730089						
	DEED BOOK 2003 PG-18672						
	FULL MARKET VALUE	39,300					

42.073-5-4	47 Spring St				42.073-5-4		1-127- 2
Gibson Dwight W	210 1 Family Res		Enhanced S 41834	0	0	0	47,100
Gibson Patricia	Norwood-Norfolk 406201	8,500	VILLAGE TAXABLE VALUE		47,100		
47 Spring St	X	47,100	COUNTY TAXABLE VALUE		47,100		
Norwood, NY 13668	X		TOWN TAXABLE VALUE		47,100		
	X		SCHOOL TAXABLE VALUE		0		
	FRNT 83.00 DPTH 264.00		NL003 Norwood Library		47,100 TO		
	EAST-0326536 NRTH-1730181						
	DEED BOOK 809 PG-0088						
	FULL MARKET VALUE	47,100					

STATE OF NEW YORK
COUNTY - St Lawrence
TOWN - Potsdam
VILLAGE - Norwood
SWIS - 407401

2 0 1 6 T E N T A T I V E A S S E S S M E N T R O L L
T A X A B L E SECTION OF THE ROLL - 1
THESE ASSESSMENTS ARE ALSO USED FOR VILLAGE PURPOSES
TAX MAP NUMBER SEQUENCE
UNIFORM PERCENT OF VALUE IS 100.00
UNIFORM PERCENT OF VALUE IS 100.00

PAGE 78
VALUATION DATE-JUL 01, 2015
TAXABLE STATUS DATE-MAR 01, 2016

TAX MAP PARCEL NUMBER	PROPERTY LOCATION & CLASS	ASSESSMENT	EXEMPTION CODE	VILLAGE	COUNTY	TOWN	SCHOOL
CURRENT OWNERS NAME	SCHOOL DISTRICT	LAND	TAX DESCRIPTION	TAXABLE VALUE			
CURRENT OWNERS ADDRESS	PARCEL SIZE/GRID COORD	TOTAL	SPECIAL DISTRICTS	ACCOUNT NO.			

42.073-5-5	45 Spring St			42.073-5-5			1-144-14
Consiglio Nicole Sara	210 1 Family Res		Basic Star 41854	0	0	0	30,000
45 Spring St	Norwood-Norfolk 406201	3,600	VILLAGE TAXABLE VALUE		50,400		
Norwood, NY 13668-1115	93sp32000	50,400	COUNTY TAXABLE VALUE		50,400		
	X		TOWN TAXABLE VALUE		50,400		
	X		SCHOOL TAXABLE VALUE		20,400		
	FRNT 45.00 DPTH 111.00		NL003 Norwood Library		50,400	TO	
	BANK8888150						
	EAST-0326558 NRTH-1730278						
	DEED BOOK 2012 PG-20457						
	FULL MARKET VALUE	50,400					

42.073-5-6	43 Spring St			42.073-5-6			1-138-12
McKenna Laurence & Louise (LU)	210 1 Family Res		Enhanced S 41834	0	0	0	58,000
McKenna Joseph E	Norwood-Norfolk 406201	5,200	VILLAGE TAXABLE VALUE		58,000		
43 Spring St	X	58,000	COUNTY TAXABLE VALUE		58,000		
Norwood, NY 13668	X		TOWN TAXABLE VALUE		58,000		
	57x264x105x153x45x111		SCHOOL TAXABLE VALUE		0		
	FRNT 57.00 DPTH 264.00		NL003 Norwood Library		58,000	TO	
	EAST-0326644 NRTH-1730208						
	DEED BOOK 2003 PG-14338						
	FULL MARKET VALUE	58,000					

42.073-5-7	41 Spring St			42.073-5-7			1-133-15
Cornwall Shirley I	210 1 Family Res		Aged - Tow 41803	0	0	6,820	0
41 Spring St	Norwood-Norfolk 406201	5,800	Enhanced S 41834	0	0	0	34,100
Norwood, NY 13668	2001sp21500	34,100	VILLAGE TAXABLE VALUE		34,100		
	2001sp21500		COUNTY TAXABLE VALUE		34,100		
	0882sp19000		TOWN TAXABLE VALUE		27,280		
	FRNT 57.00 DPTH 264.00		SCHOOL TAXABLE VALUE		0		
	EAST-0326687 NRTH-1730284		NL003 Norwood Library		34,100	TO	
	DEED BOOK 2001 PG-14692						
	FULL MARKET VALUE	34,100					

42.073-5-8	39 Spring St			42.073-5-8			1-131-10
Saunders David	210 1 Family Res		Basic Star 41854	0	0	0	30,000
39 Spring St	Norwood-Norfolk 406201	6,700	VILLAGE TAXABLE VALUE		92,500		
Norwood, NY 13668	2009sp78000	92,500	COUNTY TAXABLE VALUE		92,500		
	X		TOWN TAXABLE VALUE		92,500		
	X		SCHOOL TAXABLE VALUE		62,500		
	FRNT 66.00 DPTH 264.00		NL003 Norwood Library		92,500	TO	
	EAST-0326736 NRTH-1730311						
	DEED BOOK 2009 PG-12014						
	FULL MARKET VALUE	92,500					

STATE OF NEW YORK
COUNTY - St Lawrence
TOWN - Potsdam
VILLAGE - Norwood
SWIS - 407401

2 0 1 6 T E N T A T I V E A S S E S S M E N T R O L L
T A X A B L E SECTION OF THE ROLL - 1
THESE ASSESSMENTS ARE ALSO USED FOR VILLAGE PURPOSES
TAX MAP NUMBER SEQUENCE
UNIFORM PERCENT OF VALUE IS 100.00
UNIFORM PERCENT OF VALUE IS 100.00

PAGE 79
VALUATION DATE-JUL 01, 2015
TAXABLE STATUS DATE-MAR 01, 2016

TAX MAP PARCEL NUMBER	PROPERTY LOCATION & CLASS	ASSESSMENT	EXEMPTION CODE	VILLAGE	COUNTY	TOWN	SCHOOL
CURRENT OWNERS NAME	SCHOOL DISTRICT	LAND	TAX DESCRIPTION	TAXABLE VALUE			ACCOUNT NO.
CURRENT OWNERS ADDRESS	PARCEL SIZE/GRID COORD	TOTAL	SPECIAL DISTRICTS				

42.073-5-10.1	33,35 Spring St				42.073-5-10.1		*****
Prue Christopher J	210 1 Family Res		Basic Star 41854	0	0	0	1-117- 4
33-35 Spring St	Norwood-Norfolk 406201	8,500	VILLAGE TAXABLE VALUE		78,800		30,000
Norwood, NY 13668	98sp52000<	78,800	COUNTY TAXABLE VALUE		78,800		
	2002sp54000		TOWN TAXABLE VALUE		78,800		
	2006sp75000		SCHOOL TAXABLE VALUE		48,800		
	FRNT 83.00 DPTH 264.00		NL003 Norwood Library		78,800 TO		
	EAST-0326859 NRTH-1730392						
	DEED BOOK 2006 PG-8877						
	FULL MARKET VALUE	78,800					

42.073-5-11	31 Spring St				42.073-5-11		*****
Delosh Brenda J	210 1 Family Res		Basic Star 41854	0	0	0	1-121-14
31 Spring St	Norwood-Norfolk 406201	8,500	VILLAGE TAXABLE VALUE		37,500		30,000
Norwood, NY 13668	2008sp50000	37,500	COUNTY TAXABLE VALUE		37,500		
	X		TOWN TAXABLE VALUE		37,500		
	93sp13500		SCHOOL TAXABLE VALUE		7,500		
	FRNT 83.00 DPTH 264.00		NL003 Norwood Library		37,500 TO		
	BANK8888870						
	EAST-0327018 NRTH-1730457						
	DEED BOOK 2008 PG-21633						
	FULL MARKET VALUE	37,500					

42.073-5-14.1	32 Elm St				42.073-5-14.1		*****
Tyler Guy	210 1 Family Res		Basic Star 41854	0	0	0	1-148-12
Tyler Sandra	Norwood-Norfolk 406201	11,400	VILLAGE TAXABLE VALUE		117,200		30,000
32 Elm St	92sp18200/98sp40000	117,200	COUNTY TAXABLE VALUE		117,200		
Norwood, NY 13668	Ref1074/89		TOWN TAXABLE VALUE		117,200		
	X		SCHOOL TAXABLE VALUE		87,200		
	FRNT 123.00 DPTH 231.00		NL003 Norwood Library		117,200 TO		
	EAST-0326920 NRTH-1730111						
	DEED BOOK 1117 PG-344						
	FULL MARKET VALUE	117,200					

42.073-5-15	36 Elm St				42.073-5-15		*****
Keller Mark	210 1 Family Res		CW_15_VET/ 41161	0	12,000	12,000	0
Keller Kim	Norwood-Norfolk 406201	13,300	Basic Star 41854	0	0	0	30,000
36 Elm St	94sp87000	125,000	VILLAGE TAXABLE VALUE		125,000		
Norwood, NY 13668	X		COUNTY TAXABLE VALUE		113,000		
	X		TOWN TAXABLE VALUE		113,000		
	FRNT 160.00 DPTH 232.00		SCHOOL TAXABLE VALUE		95,000		
	EAST-0326812 NRTH-1729992		NL003 Norwood Library		125,000 TO		
	DEED BOOK 1082 PG-794						
	FULL MARKET VALUE	125,000					

STATE OF NEW YORK
 COUNTY - St Lawrence
 TOWN - Potsdam
 VILLAGE - Norwood
 SWIS - 407401

2 0 1 6 T E N T A T I V E A S S E S S M E N T R O L L
 T A X A B L E SECTION OF THE ROLL - 1
 THESE ASSESSMENTS ARE ALSO USED FOR VILLAGE PURPOSES
 TAX MAP NUMBER SEQUENCE
 UNIFORM PERCENT OF VALUE IS 100.00
 UNIFORM PERCENT OF VALUE IS 100.00

PAGE 80
 VALUATION DATE-JUL 01, 2015
 TAXABLE STATUS DATE-MAR 01, 2016

TAX MAP PARCEL NUMBER	PROPERTY LOCATION & CLASS	ASSESSMENT	EXEMPTION CODE	VILLAGE	COUNTY	TOWN	SCHOOL
CURRENT OWNERS NAME	SCHOOL DISTRICT	LAND	TAX DESCRIPTION	TAXABLE VALUE			
CURRENT OWNERS ADDRESS	PARCEL SIZE/GRID COORD	TOTAL	SPECIAL DISTRICTS	ACCOUNT NO.			

42.073-5-16	38 Elm St			42.073-5-16			1-138-11
Mckenna Joseph	210 1 Family Res	15,200	VET WAR CT 41121	0	10,155	10,155	0
Mckenna Mary S	Norwood-Norfolk 406201	67,700	VET WAR V 41127	6,000	0	0	0
38 Elm St	X		Enhanced S 41834	0	0	0	65,300
Norwood, NY 13668	X		VILLAGE TAXABLE VALUE		61,700		
	ACRES 1.10		COUNTY TAXABLE VALUE		57,545		
	EAST-0326655 NRTH-1729949		TOWN TAXABLE VALUE		57,545		
	DEED BOOK 833 PG-00167		SCHOOL TAXABLE VALUE		2,400		
	FULL MARKET VALUE	67,700	NL003 Norwood Library		67,700	TO	

42.073-5-17	29 Spring St			42.073-5-17			1-118-9
Matthie Albert B	210 1 Family Res	8,300	Basic Star 41854	0	0	0	30,000
29 Spring St	Norwood-Norfolk 406201	75,600	VILLAGE TAXABLE VALUE		75,600		
Norwood, NY 13668	X		COUNTY TAXABLE VALUE		75,600		
	X		TOWN TAXABLE VALUE		75,600		
	90sp18000		SCHOOL TAXABLE VALUE		45,600		
	FRNT 83.00 DPTH 198.00		NL003 Norwood Library		75,600	TO	
	EAST-0327084 NRTH-1730527						
	DEED BOOK 2015 PG-120						
	FULL MARKET VALUE	75,600					

42.073-5-18	27 Spring St			42.073-5-18			1-138-13
Sharlow Jacqueline A	210 1 Family Res	8,300	Basic Star 41854	0	0	0	30,000
27 Spring St	Norwood-Norfolk 406201	68,000	VILLAGE TAXABLE VALUE		68,000		
Norwood, NY 13668	93sp36000		COUNTY TAXABLE VALUE		68,000		
	95sp50000		TOWN TAXABLE VALUE		68,000		
	X		SCHOOL TAXABLE VALUE		38,000		
	FRNT 83.00 DPTH 198.00		NL003 Norwood Library		68,000	TO	
	BANK8888209						
	EAST-0327149 NRTH-1730576						
	DEED BOOK 1998 PG-2515						
	FULL MARKET VALUE	68,000					

42.073-5-19	25 Spring St			42.073-5-19			1-133-12
Shu Fengshiuian P	210 1 Family Res	7,100	VILLAGE TAXABLE VALUE		44,000		
PO Box 745	Norwood-Norfolk 406201	44,000	COUNTY TAXABLE VALUE		44,000		
East Lansing, MI 48826	96sp37000		TOWN TAXABLE VALUE		44,000		
	2002sp37500		SCHOOL TAXABLE VALUE		44,000		
	X		NL003 Norwood Library		44,000	TO	
	FRNT 83.00 DPTH 132.00						
	EAST-0327203 NRTH-1730630						
	DEED BOOK 2002 PG-19794						
	FULL MARKET VALUE	44,000					

STATE OF NEW YORK
COUNTY - St Lawrence
TOWN - Potsdam
VILLAGE - Norwood
SWIS - 407401

2 0 1 6 T E N T A T I V E A S S E S S M E N T R O L L
T A X A B L E SECTION OF THE ROLL - 1
THESE ASSESSMENTS ARE ALSO USED FOR VILLAGE PURPOSES
TAX MAP NUMBER SEQUENCE
UNIFORM PERCENT OF VALUE IS 100.00
UNIFORM PERCENT OF VALUE IS 100.00

PAGE 81
VALUATION DATE-JUL 01, 2015
TAXABLE STATUS DATE-MAR 01, 2016

TAX MAP PARCEL NUMBER	PROPERTY LOCATION & CLASS	ASSESSMENT	EXEMPTION CODE	VILLAGE	COUNTY	TOWN	SCHOOL
CURRENT OWNERS NAME	SCHOOL DISTRICT	LAND	TAX DESCRIPTION	TAXABLE VALUE			ACCOUNT NO.
CURRENT OWNERS ADDRESS	PARCEL SIZE/GRID COORD	TOTAL	SPECIAL DISTRICTS				

42.073-5-20	2 Pleasant St						42.073-5-20 *****
Fey Anthony J Jr	210 1 Family Res		Basic Star 41854	0	0	0	1-121-12
2 Pleasant St	Norwood-Norfolk 406201	4,500	VILLAGE TAXABLE VALUE		91,400		30,000
Norwood, NY 13668	X	91,400	COUNTY TAXABLE VALUE		91,400		
	X		TOWN TAXABLE VALUE		91,400		
	0882sp12000/92sp55000		SCHOOL TAXABLE VALUE		61,400		
	FRNT 66.00 DPTH 83.00		NL003 Norwood Library		91,400 TO		
	EAST-0327252 NRTH-1730560						
	DEED BOOK 2014 PG-10143						
	FULL MARKET VALUE	91,400					

42.073-5-21	4 Pleasant St						42.073-5-21 *****
Willer David D	210 1 Family Res		Basic Star 41854	0	0	0	1-133- 5
4 Pleasant St	Norwood-Norfolk 406201	6,700	VILLAGE TAXABLE VALUE		71,400		30,000
Norwood, NY 13668	92sp40000	71,400	COUNTY TAXABLE VALUE		71,400		
	X		TOWN TAXABLE VALUE		71,400		
	X		SCHOOL TAXABLE VALUE		41,400		
	FRNT 66.00 DPTH 249.00		NL003 Norwood Library		71,400 TO		
	EAST-0327219 NRTH-1730457						
	DEED BOOK 2013 PG-8658						
	FULL MARKET VALUE	71,400					

42.073-5-22	6 Pleasant St						42.073-5-22 *****
Lenney Christopher	210 1 Family Res		Basic Star 41854	0	0	0	1-141- 7
6 Pleasant St	Norwood-Norfolk 406201	8,300	VILLAGE TAXABLE VALUE		78,000		30,000
Norwood, NY 13668	99sp55500	78,000	COUNTY TAXABLE VALUE		78,000		
	90sp57500		TOWN TAXABLE VALUE		78,000		
	91x152x26x3x65x149		SCHOOL TAXABLE VALUE		48,000		
	FRNT 91.00 DPTH 150.50		NL003 Norwood Library		78,000 TO		
	BANK8888869						
	EAST-0327300 NRTH-1730414						
	DEED BOOK 2010 PG-11945						
	FULL MARKET VALUE	78,000					

42.073-5-23	10 Pleasant St						42.073-5-23 *****
Levison John A	210 1 Family Res		Enhanced S 41834	0	0	0	1-145-11
Levison Melody S	Norwood-Norfolk 406201	7,600	VILLAGE TAXABLE VALUE		77,000		65,300
10 Pleasant St	X	77,000	COUNTY TAXABLE VALUE		77,000		
Norwood, NY 13668	X		TOWN TAXABLE VALUE		77,000		
	84x149x58x3x26x152		SCHOOL TAXABLE VALUE		11,700		
	FRNT 84.00 DPTH 150.50		NL003 Norwood Library		77,000 TO		
	BANK8888830						
	EAST-0327344 NRTH-1730338						
	DEED BOOK 2016 PG-706						
	FULL MARKET VALUE	77,000					

STATE OF NEW YORK
 COUNTY - St Lawrence
 TOWN - Potsdam
 VILLAGE - Norwood
 SWIS - 407401

2 0 1 6 T E N T A T I V E A S S E S S M E N T R O L L
 T A X A B L E SECTION OF THE ROLL - 1
 THESE ASSESSMENTS ARE ALSO USED FOR VILLAGE PURPOSES
 TAX MAP NUMBER SEQUENCE
 UNIFORM PERCENT OF VALUE IS 100.00
 UNIFORM PERCENT OF VALUE IS 100.00

PAGE 82
 VALUATION DATE-JUL 01, 2015
 TAXABLE STATUS DATE-MAR 01, 2016

TAX MAP PARCEL NUMBER	PROPERTY LOCATION & CLASS	ASSESSMENT	EXEMPTION CODE	VILLAGE	COUNTY	TOWN	SCHOOL	ACCOUNT NO.
CURRENT OWNERS NAME	SCHOOL DISTRICT	LAND	TAX DESCRIPTION	TAXABLE VALUE				
CURRENT OWNERS ADDRESS	PARCEL SIZE/GRID COORD	TOTAL	SPECIAL DISTRICTS					
***** 42.073-5-24 *****								
	12 Pleasant St							1-145-15
42.073-5-24	210 1 Family Res		Aged - Cou 41802	0	32,700	0	0	
Regan Loretta S (LU)	Norwood-Norfolk 406201	5,300	Aged - Tow 41803	0	0	32,700	0	
12 Pleasant St	X	65,400	Aged - Sch 41804	0	0	0	32,700	
Norwood, NY 13668	X		Aged - Vil 41807	32,700	0	0	0	
	X		Enhanced S 41834	0	0	0	32,700	
	FRNT 58.00 DPTH 149.00		VILLAGE TAXABLE VALUE		32,700			
	EAST-0327376 NRTH-1730278		COUNTY TAXABLE VALUE		32,700			
	DEED BOOK 2008 PG-16469		TOWN TAXABLE VALUE		32,700			
	FULL MARKET VALUE	65,400	SCHOOL TAXABLE VALUE		0			
			NL003 Norwood Library		65,400	TO		
***** 42.073-5-25 *****								
	24 Elm St							1-136- 3
42.073-5-25	210 1 Family Res		VILLAGE TAXABLE VALUE		44,900			
Sharlow Randy-(LU)	Norwood-Norfolk 406201	10,100	COUNTY TAXABLE VALUE		44,900			
Sharlow Lisa-(LU)	93sp21900	44,900	TOWN TAXABLE VALUE		44,900			
52 County Route 21 Ext	86sp16000		SCHOOL TAXABLE VALUE		44,900			
Canton, NY 13617	99x231x99x65x3x52x3x116		NL003 Norwood Library		44,900	TO		
	FRNT 99.00 DPTH 232.00							
	BANK8888869							
	EAST-0327235 NRTH-1730278							
	DEED BOOK 2014 PG-15055							
	FULL MARKET VALUE	44,900						
***** 42.073-5-27 *****								
	26 Elm St							1-124-11
42.073-5-27	210 1 Family Res		Basic Star 41854	0	0	0	30,000	
Palmer Stewart	Norwood-Norfolk 406201	8,500	VILLAGE TAXABLE VALUE		40,000			
26 Elm St	X	40,000	COUNTY TAXABLE VALUE		40,000			
Norwood, NY 13668	X		TOWN TAXABLE VALUE		40,000			
	0981sp21000		SCHOOL TAXABLE VALUE		10,000			
	FRNT 83.00 DPTH 231.00		NL003 Norwood Library		40,000	TO		
	EAST-0327160 NRTH-1730246							
	DEED BOOK 2003 PG-10261							
	FULL MARKET VALUE	40,000						
***** 42.073-5-28 *****								
	30 Elm St							1-128-13
42.073-5-28	210 1 Family Res		Basic Star 41854	0	0	0	30,000	
Hilyard Robin E	Norwood-Norfolk 406201	8,500	VILLAGE TAXABLE VALUE		83,000			
30 Elm St	x	83,000	COUNTY TAXABLE VALUE		83,000			
Norwood, NY 13668	X		TOWN TAXABLE VALUE		83,000			
	X		SCHOOL TAXABLE VALUE		53,000			
	FRNT 83.00 DPTH 231.00		NL003 Norwood Library		83,000	TO		
	EAST-0327008 NRTH-1730160							
	DEED BOOK 2013 PG-3330							
	FULL MARKET VALUE	83,000						

STATE OF NEW YORK
 COUNTY - St Lawrence
 TOWN - Potsdam
 VILLAGE - Norwood
 SWIS - 407401

2 0 1 6 T E N T A T I V E A S S E S S M E N T R O L L
 T A X A B L E SECTION OF THE ROLL - 1
 THESE ASSESSMENTS ARE ALSO USED FOR VILLAGE PURPOSES
 TAX MAP NUMBER SEQUENCE
 UNIFORM PERCENT OF VALUE IS 100.00
 UNIFORM PERCENT OF VALUE IS 100.00

PAGE 83
 VALUATION DATE-JUL 01, 2015
 TAXABLE STATUS DATE-MAR 01, 2016

TAX MAP PARCEL NUMBER	PROPERTY LOCATION & CLASS	ASSESSMENT	EXEMPTION CODE	VILLAGE	COUNTY	TOWN	SCHOOL	ACCOUNT NO.
CURRENT OWNERS NAME	SCHOOL DISTRICT	LAND	TAX DESCRIPTION	TAXABLE VALUE				
CURRENT OWNERS ADDRESS	PARCEL SIZE/GRID COORD	TOTAL	SPECIAL DISTRICTS					

42.073-5-30	28 Elm St			42.073-5-30				1-124-11
Jay Dennis Lee	210 1 Family Res		Basic Star 41854	0	0	0		30,000
Jay Ann	Norwood-Norfolk 406201	8,500	VILLAGE TAXABLE VALUE		54,000			
28 Elm St	X	54,000	COUNTY TAXABLE VALUE		54,000			
Norwood, NY 13668	X		TOWN TAXABLE VALUE		54,000			
	X		SCHOOL TAXABLE VALUE		24,000			
	FRNT 83.00 DPTH 231.00		NL003 Norwood Library		54,000 TO			
	EAST-0327079 NRTH-1730208							
	DEED BOOK 932 PG-00544							
	FULL MARKET VALUE	54,000						

42.073-6-1	67 Park St			42.073-6-1				1-139- 1
Pelkey Dawn	210 1 Family Res		Basic Star 41854	0	0	0		30,000
Fuller Craig	Norwood-Norfolk 406201	9,300	VILLAGE TAXABLE VALUE		46,700			
67 Park St	X	46,700	COUNTY TAXABLE VALUE		46,700			
Norwood, NY 13668	X		TOWN TAXABLE VALUE		46,700			
	93sp25000		SCHOOL TAXABLE VALUE		16,700			
	FRNT 99.00 DPTH 166.50		NL003 Norwood Library		46,700 TO			
	EAST-0325719 NRTH-1730576							
	DEED BOOK 2003 PG-9401							
	FULL MARKET VALUE	46,700						

42.073-6-2	65 Park St			42.073-6-2				1-144- 4
Delosh Autumn	210 1 Family Res		Basic Star 41854	0	0	0		30,000
65 Park St	Norwood-Norfolk 406201	7,800	VILLAGE TAXABLE VALUE		58,200			
Norwood, NY 13668	92sp25000	58,200	COUNTY TAXABLE VALUE		58,200			
	X		TOWN TAXABLE VALUE		58,200			
	X		SCHOOL TAXABLE VALUE		28,200			
	FRNT 83.00 DPTH 165.00		NL003 Norwood Library		58,200 TO			
	EAST-0325800 NRTH-1730592							
	DEED BOOK 2015 PG-3029							
	FULL MARKET VALUE	58,200						

42.073-6-3	63 Park St			42.073-6-3				1-130- 6
Hess Frank	210 1 Family Res		VET WAR CT 41121	0	8,700	8,700		0
63 Park St	Norwood-Norfolk 406201	7,800	VET WAR V 41127	6,000	0	0		0
Norwood, NY 13668	X	58,000	Enhanced S 41834	0	0	0		58,000
	X		VILLAGE TAXABLE VALUE		52,000			
	X		COUNTY TAXABLE VALUE		49,300			
	FRNT 83.00 DPTH 165.00		TOWN TAXABLE VALUE		49,300			
	EAST-0325881 NRTH-1730614		SCHOOL TAXABLE VALUE		0			
	DEED BOOK 927 PG-00660		NL003 Norwood Library		58,000 TO			
	FULL MARKET VALUE	58,000						

STATE OF NEW YORK
 COUNTY - St Lawrence
 TOWN - Potsdam
 VILLAGE - Norwood
 SWIS - 407401

2 0 1 6 T E N T A T I V E A S S E S S M E N T R O L L
 T A X A B L E SECTION OF THE ROLL - 1
 THESE ASSESSMENTS ARE ALSO USED FOR VILLAGE PURPOSES
 TAX MAP NUMBER SEQUENCE
 UNIFORM PERCENT OF VALUE IS 100.00
 UNIFORM PERCENT OF VALUE IS 100.00

PAGE 84
 VALUATION DATE-JUL 01, 2015
 TAXABLE STATUS DATE-MAR 01, 2016

TAX MAP PARCEL NUMBER	PROPERTY LOCATION & CLASS	ASSESSMENT	EXEMPTION CODE	VILLAGE	COUNTY	TOWN	SCHOOL	ACCOUNT NO.
CURRENT OWNERS NAME	SCHOOL DISTRICT	LAND	TAX DESCRIPTION	TAXABLE VALUE				
CURRENT OWNERS ADDRESS	PARCEL SIZE/GRID COORD	TOTAL	SPECIAL DISTRICTS					

42.073-6-4	61 Park St 210 1 Family Res		Basic Star 41854	0	0	0		1-128- 9 30,000
Gravelle Aaron	Norwood-Norfolk 406201	7,200	VILLAGE TAXABLE VALUE		47,500			
Gravelle April	X	47,500	COUNTY TAXABLE VALUE		47,500			
61 Park St	X		TOWN TAXABLE VALUE		47,500			
Norwood, NY 13668	77x170x63x165		SCHOOL TAXABLE VALUE		17,500			
	FRNT 77.00 DPTH 165.00		NL003 Norwood Library		47,500 TO			
	EAST-0325957 NRTH-1730641							
	DEED BOOK 1118 PG-635							
	FULL MARKET VALUE	47,500						

42.073-6-5	59 Park St 210 1 Family Res		Basic Star 41854	0	0	0		1-149-10 30,000
Fefee Brad K	Norwood-Norfolk 406201	8,200	VILLAGE TAXABLE VALUE		70,100			
59 Park St	X	70,100	COUNTY TAXABLE VALUE		70,100			
Norwood, NY 13668	77spl3500/91sp35000		TOWN TAXABLE VALUE		70,100			
	86x170x66x166		SCHOOL TAXABLE VALUE		40,100			
	FRNT 86.00 DPTH 173.00		NL003 Norwood Library		70,100 TO			
	EAST-0326038 NRTH-1730657							
	DEED BOOK 2004 PG-311							
	FULL MARKET VALUE	70,100						

42.073-6-6	55 Park St 210 1 Family Res		Enhanced S 41834	0	0	0		1-158-14 65,300
Thomas Mary E	Norwood-Norfolk 406201	10,800	VILLAGE TAXABLE VALUE		83,200			
55 Park St	2012sp75000	83,200	COUNTY TAXABLE VALUE		83,200			
Norwood, NY 13668	X		TOWN TAXABLE VALUE		83,200			
	148x157x52x116 88Sp30000		SCHOOL TAXABLE VALUE		17,900			
	FRNT 148.00 DPTH 136.00		NL003 Norwood Library		83,200 TO			
	EAST-0326211 NRTH-1730732							
	DEED BOOK 2012 PG-951							
	FULL MARKET VALUE	83,200						

42.073-6-7.11	Spruce St 311 Res vac land		VILLAGE TAXABLE VALUE		6,000			1-130- 9
Fefee Brad K	Norwood-Norfolk 406201	6,000	COUNTY TAXABLE VALUE		6,000			
59 Park St	X	6,000	TOWN TAXABLE VALUE		6,000			
Norwood, NY 13668	X		SCHOOL TAXABLE VALUE		6,000			
	X		NL003 Norwood Library		6,000 TO			
	FRNT 245.00 DPTH							
	ACRES 1.00							
	EAST-0326119 NRTH-1730549							
	DEED BOOK 2004 PG-311							
	FULL MARKET VALUE	6,000						

STATE OF NEW YORK
COUNTY - St Lawrence
TOWN - Potsdam
VILLAGE - Norwood
SWIS - 407401

2 0 1 6 T E N T A T I V E A S S E S S M E N T R O L L
T A X A B L E SECTION OF THE ROLL - 1
THESE ASSESSMENTS ARE ALSO USED FOR VILLAGE PURPOSES
TAX MAP NUMBER SEQUENCE
UNIFORM PERCENT OF VALUE IS 100.00
UNIFORM PERCENT OF VALUE IS 100.00

PAGE 85
VALUATION DATE-JUL 01, 2015
TAXABLE STATUS DATE-MAR 01, 2016

TAX MAP PARCEL NUMBER	PROPERTY LOCATION & CLASS	ASSESSMENT	EXEMPTION CODE	VILLAGE	COUNTY	TOWN	SCHOOL
CURRENT OWNERS NAME	SCHOOL DISTRICT	LAND	TAX DESCRIPTION	TAXABLE VALUE			ACCOUNT NO.
CURRENT OWNERS ADDRESS	PARCEL SIZE/GRID COORD	TOTAL	SPECIAL DISTRICTS				
***** 42.073-6-7.12 *****							
	57 Park St						
42.073-6-7.12	210 1 Family Res		VET COM CT 41131	0	19,625	19,625	0
Moody Vernon C (LU)	Norwood-Norfolk 406201	8,900	VET COM V 41137	10,000	0	0	0
Moody June W (LU)	2001sp45000	78,500	Enhanced S 41834	0	0	0	65,300
57 Park St	2002sp54900		VILLAGE TAXABLE VALUE		68,500		
Norwood, NY 13668-1015	FRNT 94.00 DPTH 170.00		COUNTY TAXABLE VALUE		58,875		
	EAST-0326128 NRTH-1730668		TOWN TAXABLE VALUE		58,875		
	DEED BOOK 2012 PG-16719		SCHOOL TAXABLE VALUE		13,200		
	FULL MARKET VALUE	78,500	NL003 Norwood Library		78,500 TO		
***** 42.073-6-8.1 *****							
	58 Spring St						1-133- 3
42.073-6-8.1	454 Supermarket		VILLAGE TAXABLE VALUE		300,000		
Perry Susan	Norwood-Norfolk 406201	50,000	COUNTY TAXABLE VALUE		300,000		
PO Box 243	Re: Perry's Supermarket	300,000	TOWN TAXABLE VALUE		300,000		
Norwood, NY 13668	X		SCHOOL TAXABLE VALUE		300,000		
	96xvar		NL003 Norwood Library		300,000 TO		
	FRNT 96.00 DPTH 195.00						
	EAST-0326000 NRTH-1730278						
	DEED BOOK 929 PG-00328						
	FULL MARKET VALUE	300,000					
***** 42.073-6-9 *****							
	60 Spring St						1-157- 6
42.073-6-9	210 1 Family Res		Basic Star 41854	0	0	0	30,000
Seifert Richard F Jr	Norwood-Norfolk 406201	7,400	VILLAGE TAXABLE VALUE		76,780		
Seifert Robyn L	X	76,780	COUNTY TAXABLE VALUE		76,780		
60 Spring St	X		TOWN TAXABLE VALUE		76,780		
Norwood, NY 13668	79x159x61x167		SCHOOL TAXABLE VALUE		46,780		
	FRNT 79.00 DPTH 163.00		NL003 Norwood Library		76,780 TO		
	EAST-0325924 NRTH-1730132						
	DEED BOOK 1055 PG-361						
	FULL MARKET VALUE	76,780					
***** 42.073-6-10.1 *****							
	6 River St						1-152- 7
42.073-6-10.1	210 1 Family Res		VILLAGE TAXABLE VALUE		47,100		
Dafoe Scott	Norwood-Norfolk 406201	10,100	COUNTY TAXABLE VALUE		47,100		
Dafoe Linda Sue	99sp20000	47,100	TOWN TAXABLE VALUE		47,100		
152A Emerson Rd	X		SCHOOL TAXABLE VALUE		47,100		
Canton, NY 13617-4318	137x133x95x127		NL003 Norwood Library		47,100 TO		
	FRNT 137.00 DPTH 130.00						
	EAST-0325859 NRTH-1730305						
	DEED BOOK 1999 PG-10868						
	FULL MARKET VALUE	47,100					

STATE OF NEW YORK
 COUNTY - St Lawrence
 TOWN - Potsdam
 VILLAGE - Norwood
 SWIS - 407401

2 0 1 6 T E N T A T I V E A S S E S S M E N T R O L L
 T A X A B L E SECTION OF THE ROLL - 1
 THESE ASSESSMENTS ARE ALSO USED FOR VILLAGE PURPOSES
 TAX MAP NUMBER SEQUENCE
 UNIFORM PERCENT OF VALUE IS 100.00
 UNIFORM PERCENT OF VALUE IS 100.00

PAGE 86
 VALUATION DATE-JUL 01, 2015
 TAXABLE STATUS DATE-MAR 01, 2016

TAX MAP PARCEL NUMBER	PROPERTY LOCATION & CLASS	ASSESSMENT	EXEMPTION CODE	VILLAGE	COUNTY	TOWN	SCHOOL
CURRENT OWNERS NAME	SCHOOL DISTRICT	LAND	TAX DESCRIPTION	TAXABLE VALUE			
CURRENT OWNERS ADDRESS	PARCEL SIZE/GRID COORD	TOTAL	SPECIAL DISTRICTS	ACCOUNT NO.			

42.073-6-11	8 River St			42.073-6-11			1-148-13
Link Thomas L	210 1 Family Res		Home Imp - 44212	0	625	0	0
Link Tina L	Norwood-Norfolk 406201	6,700	Home Impro 44213	0	0	625	0
1983 County Route 11	X	54,600	Home Impro 44217	5,000	0	0	0
Gouverneur, NY 13642	X		VILLAGE TAXABLE VALUE		49,600		
	0784qc4500		COUNTY TAXABLE VALUE		53,975		
	FRNT 67.00 DPTH 200.00		TOWN TAXABLE VALUE		53,975		
	EAST-0325859 NRTH-1730387		SCHOOL TAXABLE VALUE		54,600		
	DEED BOOK 2008 PG-17816		NL003 Norwood Library		49,600	TO	
	FULL MARKET VALUE	54,600	5,000 EX				

42.073-6-12	10 River St			42.073-6-12			1-152- 4
Hargrave Irene C	210 1 Family Res		VET WAR CT 41121	0	11,340	11,340	0
Hargrave Gary	Norwood-Norfolk 406201	5,800	VET WAR V 41127	6,000	0	0	0
10 River St	X	75,600	Enhanced S 41834	0	0	0	65,300
Norwood, NY 13668	X		VILLAGE TAXABLE VALUE		69,600		
	0485sp0		COUNTY TAXABLE VALUE		64,260		
	FRNT 57.00 DPTH 239.00		TOWN TAXABLE VALUE		64,260		
	EAST-0325848 NRTH-1730451		SCHOOL TAXABLE VALUE		10,300		
	DEED BOOK 989 PG-00480		NL003 Norwood Library		75,600	TO	
	FULL MARKET VALUE	75,600					

42.073-6-13	12 River St			42.073-6-13			1-121- 9
Revier Laura M	210 1 Family Res		VILLAGE TAXABLE VALUE		41,000		
22 Pine St	Norwood-Norfolk 406201	5,600	COUNTY TAXABLE VALUE		41,000		
Norwood, NY 13668	X	41,000	TOWN TAXABLE VALUE		41,000		
	X		SCHOOL TAXABLE VALUE		41,000		
	55x270x37x261		NL003 Norwood Library		41,000	TO	
	FRNT 55.00 DPTH 269.00						
	EAST-0325832 NRTH-1730495						
	DEED BOOK 1076 PG-382						
	FULL MARKET VALUE	41,000					

42.073-6-14	55 Spring St			42.073-6-14			1-135- 1
Perry Susan	270 Mfg housing		VILLAGE TAXABLE VALUE		15,900		
PO Box 243	Norwood-Norfolk 406201	10,600	COUNTY TAXABLE VALUE		15,900		
Norwood, NY 13668	X	15,900	TOWN TAXABLE VALUE		15,900		
	X		SCHOOL TAXABLE VALUE		15,900		
	150x161x70x96		NL003 Norwood Library		15,900	TO	
	FRNT 150.00 DPTH 128.50						
	EAST-0326049 NRTH-1729960						
	DEED BOOK 2005 PG-18001						
	FULL MARKET VALUE	15,900					

STATE OF NEW YORK
 COUNTY - St Lawrence
 TOWN - Potsdam
 VILLAGE - Norwood
 SWIS - 407401

2 0 1 6 T E N T A T I V E A S S E S S M E N T R O L L
 T A X A B L E SECTION OF THE ROLL - 1
 THESE ASSESSMENTS ARE ALSO USED FOR VILLAGE PURPOSES
 TAX MAP NUMBER SEQUENCE
 UNIFORM PERCENT OF VALUE IS 100.00
 UNIFORM PERCENT OF VALUE IS 100.00

PAGE 87
 VALUATION DATE-JUL 01, 2015
 TAXABLE STATUS DATE-MAR 01, 2016

TAX MAP PARCEL NUMBER	PROPERTY LOCATION & CLASS	ASSESSMENT	EXEMPTION CODE	VILLAGE	COUNTY	TOWN	SCHOOL
CURRENT OWNERS NAME	SCHOOL DISTRICT	LAND	TAX DESCRIPTION	TAXABLE VALUE			
CURRENT OWNERS ADDRESS	PARCEL SIZE/GRID COORD	TOTAL	SPECIAL DISTRICTS	ACCOUNT NO.			

42.073-7-1	7 Ashley St 210 1 Family Res		Basic Star 41854	0	0	0	30,000
Bessy Kyle A	Norwood-Norfolk 406201	6,000	VILLAGE TAXABLE VALUE		74,200		
Bessy Samantha J	91sp28000	74,200	COUNTY TAXABLE VALUE		74,200		
7 Ashley St	2015sp75000		TOWN TAXABLE VALUE		74,200		
Norwood, NY 13668	X		SCHOOL TAXABLE VALUE		44,200		
	FRNT 58.00 DPTH 363.00		NL003 Norwood Library		74,200 TO		
	BANK8888830						
	EAST-0325843 NRTH-1731192						
	DEED BOOK 2015 PG-8942						
	FULL MARKET VALUE	74,200					

42.073-7-2	5 Ashley St 210 1 Family Res		Enhanced S 41834	0	0	0	55,500
Dicker Julian	Norwood-Norfolk 406201	13,400	VILLAGE TAXABLE VALUE		55,500		
Veress Joni	X	55,500	COUNTY TAXABLE VALUE		55,500		
5 Ashley St	X		TOWN TAXABLE VALUE		55,500		
Norwood, NY 13668	157x363x170x363		SCHOOL TAXABLE VALUE		0		
	FRNT 157.00 DPTH 363.00		NL003 Norwood Library		55,500 TO		
	EAST-0325881 NRTH-1731084						
	DEED BOOK 1998 PG-15329						
	FULL MARKET VALUE	55,500					

42.073-7-3.1	3 Ashley St & 54 Park St 210 1 Family Res		VET COM CT 41131	0	20,000	20,000	0
Sacco Revocable Trust Dorrice	Norwood-Norfolk 406201	15,500	VET COM V 41137	10,000	0	0	0
3 Ashley St	X	114,400	Enhanced S 41834	0	0	0	65,300
Norwood, NY 13668	X		VILLAGE TAXABLE VALUE		104,400		
	81sp28000		COUNTY TAXABLE VALUE		94,400		
	ACRES 1.50		TOWN TAXABLE VALUE		94,400		
	EAST-0325907 NRTH-1730922		SCHOOL TAXABLE VALUE		49,100		
	DEED BOOK 2000 PG-11838		NL003 Norwood Library		114,400 TO		
	FULL MARKET VALUE	114,400					

42.073-7-4	52 Park St 210 1 Family Res		VILLAGE TAXABLE VALUE		57,800		
Cota Amie M	Norwood-Norfolk 406201	7,100	COUNTY TAXABLE VALUE		57,800		
18 Ireland Rd	98sp45000	57,800	TOWN TAXABLE VALUE		57,800		
Madrid, NY 13660	2011sp38410		SCHOOL TAXABLE VALUE		57,800		
	0285sp31000		NL003 Norwood Library		57,800 TO		
	FRNT 83.00 DPTH 132.00						
	EAST-0326065 NRTH-1730868						
	DEED BOOK 2011 PG-12689						
	FULL MARKET VALUE	57,800					

STATE OF NEW YORK
 COUNTY - St Lawrence
 TOWN - Potsdam
 VILLAGE - Norwood
 SWIS - 407401

2 0 1 6 T E N T A T I V E A S S E S S M E N T R O L L
 T A X A B L E SECTION OF THE ROLL - 1
 THESE ASSESSMENTS ARE ALSO USED FOR VILLAGE PURPOSES
 TAX MAP NUMBER SEQUENCE
 UNIFORM PERCENT OF VALUE IS 100.00
 UNIFORM PERCENT OF VALUE IS 100.00

PAGE 88
 VALUATION DATE-JUL 01, 2015
 TAXABLE STATUS DATE-MAR 01, 2016

TAX MAP PARCEL NUMBER	PROPERTY LOCATION & CLASS	ASSESSMENT	EXEMPTION CODE	VILLAGE	COUNTY	TOWN	SCHOOL
CURRENT OWNERS NAME	SCHOOL DISTRICT	LAND	TAX DESCRIPTION	TAXABLE VALUE			
CURRENT OWNERS ADDRESS	PARCEL SIZE/GRID COORD	TOTAL	SPECIAL DISTRICTS	ACCOUNT NO.			
***** 42.073-7-6 *****							
	56 Park St						1-138- 2
42.073-7-6	215 1 Fam Res w/		VET WAR CT 41121	0	11,325	11,325	0
McDonald Gordon E	Norwood-Norfolk 406201	7,900	VET COM V 41137	10,000	0	0	0
McDonald Janice	X	75,500	VET DIS CT 41141	0	26,425	26,425	0
56 Park St	X		VET DIS V 41147	20,000	0	0	0
Norwood, NY 13668	X		Enhanced S 41834	0	0	0	65,300
	FRNT 135.00 DPTH 80.00		VILLAGE TAXABLE VALUE		45,500		
	EAST-0325794 NRTH-1730781		COUNTY TAXABLE VALUE		37,750		
	DEED BOOK 870 PG-00844		TOWN TAXABLE VALUE		37,750		
	FULL MARKET VALUE	75,500	SCHOOL TAXABLE VALUE		10,200		
			NL003 Norwood Library		75,500 TO		
***** 42.073-7-7 *****							
	60 Park St						1-121-13
42.073-7-7	210 1 Family Res		Enhanced S 41834	0	0	0	59,200
Crowley Joseph M	Norwood-Norfolk 406201	10,300	VILLAGE TAXABLE VALUE		59,200		
Crowley Laura	X	59,200	COUNTY TAXABLE VALUE		59,200		
60 Park St	X		TOWN TAXABLE VALUE		59,200		
Norwood, NY 13668	0880sp6000		SCHOOL TAXABLE VALUE		0		
	FRNT 108.00 DPTH 196.00		NL003 Norwood Library		59,200 TO		
	EAST-0325664 NRTH-1730814						
	DEED BOOK 952 PG-00588						
	FULL MARKET VALUE	59,200					
***** 42.073-7-8 *****							
	62 Park St						1-129-14
42.073-7-8	210 1 Family Res		Basic Star 41854	0	0	0	30,000
Murray James E	Norwood-Norfolk 406201	3,400	VILLAGE TAXABLE VALUE		58,800		
62 Park St	X	58,800	COUNTY TAXABLE VALUE		58,800		
Norwood, NY 13668	X		TOWN TAXABLE VALUE		58,800		
	82sp18500/86sp22000		SCHOOL TAXABLE VALUE		28,800		
	FRNT 48.00 DPTH 89.00		NL003 Norwood Library		58,800 TO		
	EAST-0325600 NRTH-1730738						
	DEED BOOK 1002 PG-00530						
	FULL MARKET VALUE	58,800					
***** 42.073-7-9 *****							
	18 River St						1-148-10
42.073-7-9	210 1 Family Res		Basic Star 41854	0	0	0	30,000
Clark Branden G	Norwood-Norfolk 406201	4,500	VILLAGE TAXABLE VALUE		65,100		
Lashway Lacey L	91sp16500	65,100	COUNTY TAXABLE VALUE		65,100		
18 River St	X		TOWN TAXABLE VALUE		65,100		
Norwood, NY 13668	70x77x87x60		SCHOOL TAXABLE VALUE		35,100		
	FRNT 74.00 DPTH 68.50		NL003 Norwood Library		65,100 TO		
	BANK8888869						
	EAST-0325583 NRTH-1730824						
	DEED BOOK 2005 PG-6608						
	FULL MARKET VALUE	65,100					

STATE OF NEW YORK
COUNTY - St Lawrence
TOWN - Potsdam
VILLAGE - Norwood
SWIS - 407401

2 0 1 6 T E N T A T I V E A S S E S S M E N T R O L L
T A X A B L E SECTION OF THE ROLL - 1
THESE ASSESSMENTS ARE ALSO USED FOR VILLAGE PURPOSES
TAX MAP NUMBER SEQUENCE
UNIFORM PERCENT OF VALUE IS 100.00
UNIFORM PERCENT OF VALUE IS 100.00

PAGE 89
VALUATION DATE-JUL 01, 2015
TAXABLE STATUS DATE-MAR 01, 2016

TAX MAP PARCEL NUMBER	PROPERTY LOCATION & CLASS	ASSESSMENT	EXEMPTION CODE	VILLAGE	COUNTY	TOWN	SCHOOL
CURRENT OWNERS NAME	SCHOOL DISTRICT	LAND	TAX DESCRIPTION	TAXABLE VALUE			ACCOUNT NO.
CURRENT OWNERS ADDRESS	PARCEL SIZE/GRID COORD	TOTAL	SPECIAL DISTRICTS				
***** 42.073-7-10 *****							
22 River St							1-154-10
42.073-7-10	210 1 Family Res		Aged - Cou 41802	0	14,175	0	0
Waite Dora (LU)	Norwood-Norfolk 406201	10,700	Aged - Tow 41803	0	0	25,515	0
22 River St	X	56,700	Enhanced S 41834	0	0	0	56,700
Norwood, NY 13668	X		VILLAGE TAXABLE VALUE		56,700		
	111x210x59x205		COUNTY TAXABLE VALUE		42,525		
	FRNT 111.00 DPTH 224.00		TOWN TAXABLE VALUE		31,185		
	EAST-0325605 NRTH-1730943		SCHOOL TAXABLE VALUE		0		
	DEED BOOK 1072 PG-216		NL003 Norwood Library		56,700	TO	
	FULL MARKET VALUE	56,700					
***** 42.073-7-11 *****							
24 River St							1-116- 2
42.073-7-11	210 1 Family Res		Enhanced S 41834	0	0	0	45,300
Gravelin Diane	Norwood-Norfolk 406201	6,100	VILLAGE TAXABLE VALUE		45,300		
24 River St	95sp27500	45,300	COUNTY TAXABLE VALUE		45,300		
Norwood, NY 13668	Ref1090/797 & 2001/1111		TOWN TAXABLE VALUE		45,300		
	2000sp28000		SCHOOL TAXABLE VALUE		0		
	FRNT 60.00 DPTH 221.00		NL003 Norwood Library		45,300	TO	
	EAST-0325567 NRTH-1731003						
	DEED BOOK 2001 PG-1109						
	FULL MARKET VALUE	45,300					
***** 42.073-7-12 *****							
26 River St							1-145- 9
42.073-7-12	210 1 Family Res		Basic Star 41854	0	0	0	30,000
Lytle Cindy L	Norwood-Norfolk 406201	6,700	VILLAGE TAXABLE VALUE		74,000		
26 River St	99sp63000	74,000	COUNTY TAXABLE VALUE		74,000		
Norwood, NY 13668	X		TOWN TAXABLE VALUE		74,000		
	88sp15000		SCHOOL TAXABLE VALUE		44,000		
	FRNT 66.00 DPTH 224.50		NL003 Norwood Library		74,000	TO	
	EAST-0325556 NRTH-1731062						
	DEED BOOK 2012 PG-3606						
	FULL MARKET VALUE	74,000					
***** 42.073-7-13 *****							
28 River St							1-143-12
42.073-7-13	210 1 Family Res		Basic Star 41854	0	0	0	27,300
Grady Douglas W Jr	Norwood-Norfolk 406201	6,200	VILLAGE TAXABLE VALUE		27,300		
28 River St	X	27,300	COUNTY TAXABLE VALUE		27,300		
Norwood, NY 13668	X		TOWN TAXABLE VALUE		27,300		
	0484e20000		SCHOOL TAXABLE VALUE		0		
	FRNT 66.00 DPTH 162.50		NL003 Norwood Library		27,300	TO	
	EAST-0325545 NRTH-1731122						
	DEED BOOK 981 PG-00085						
	FULL MARKET VALUE	27,300					

STATE OF NEW YORK
 COUNTY - St Lawrence
 TOWN - Potsdam
 VILLAGE - Norwood
 SWIS - 407401

2 0 1 6 T E N T A T I V E A S S E S S M E N T R O L L
 T A X A B L E SECTION OF THE ROLL - 1
 THESE ASSESSMENTS ARE ALSO USED FOR VILLAGE PURPOSES
 TAX MAP NUMBER SEQUENCE
 UNIFORM PERCENT OF VALUE IS 100.00
 UNIFORM PERCENT OF VALUE IS 100.00

PAGE 90
 VALUATION DATE-JUL 01, 2015
 TAXABLE STATUS DATE-MAR 01, 2016

TAX MAP PARCEL NUMBER	PROPERTY LOCATION & CLASS	ASSESSMENT	EXEMPTION CODE	VILLAGE	COUNTY	TOWN	SCHOOL	ACCOUNT NO.	
CURRENT OWNERS NAME	SCHOOL DISTRICT	LAND	TAX DESCRIPTION	TAXABLE VALUE					
CURRENT OWNERS ADDRESS	PARCEL SIZE/GRID COORD	TOTAL	SPECIAL DISTRICTS					ACCOUNT NO.	

42.073-8-1	37 River St			42.073-8-1					*****
Grady Douglas W Jr	314 Rural vac<10 - WTRFNT		VILLAGE TAXABLE VALUE		6,600			1-143-13	
28 River St	Norwood-Norfolk 406201	6,600	COUNTY TAXABLE VALUE		6,600				
Norwood, NY 13668	X	6,600	TOWN TAXABLE VALUE		6,600				
	X		SCHOOL TAXABLE VALUE		6,600				
	040484e		NL003 Norwood Library		6,600	TO			
	FRNT 70.00 DPTH 244.00								
	EAST-0325286 NRTH-1731041								
	DEED BOOK 981 PG-00085								
	FULL MARKET VALUE	6,600							

42.073-8-2	35 River St			42.073-8-2					*****
Pusateri Mariono R	210 1 Family Res - WTRFNT		VET WAR CT 41121	0	7,080	7,080		1-116- 8	
Pusateri Linda	Norwood-Norfolk 406201	5,400	VET WAR V 41127	6,000	0	0		0	
35 River St	X	47,200	Basic Star 41854	0	0	0		30,000	
Norwood, NY 13668	X		VILLAGE TAXABLE VALUE		41,200				
	0581spl2000		COUNTY TAXABLE VALUE		40,120				
	FRNT 50.00 DPTH 249.50		TOWN TAXABLE VALUE		40,120				
	EAST-0325302 NRTH-1730987		SCHOOL TAXABLE VALUE		17,200				
	DEED BOOK 2004 PG-3975		NL003 Norwood Library		47,200	TO			
	FULL MARKET VALUE	47,200							

42.073-8-3	33 River St			42.073-8-3					*****
Farnsworth Barbara	210 1 Family Res - WTRFNT		VILLAGE TAXABLE VALUE		62,000			1-126-14	
5 Roswell Rd	Norwood-Norfolk 406201	5,400	COUNTY TAXABLE VALUE		62,000				
Buffalo, NY 14215-1811	X	62,000	TOWN TAXABLE VALUE		62,000				
	X		SCHOOL TAXABLE VALUE		62,000				
	50x232x60x249		NL003 Norwood Library		62,000	TO			
	FRNT 50.00 DPTH 240.00								
	EAST-0325329 NRTH-1730938								
	DEED BOOK 1114 PG-20								
	FULL MARKET VALUE	62,000							

42.073-8-4	31 River St			42.073-8-4					*****
Farnsworth Barbara	210 1 Family Res - WTRFNT		VILLAGE TAXABLE VALUE		58,900			1-144- 2	
5 Roswell Rd	Norwood-Norfolk 406201	4,700	COUNTY TAXABLE VALUE		58,900				
Buffalo, NY 14215-1811	X	58,900	TOWN TAXABLE VALUE		58,900				
	X		SCHOOL TAXABLE VALUE		58,900				
	43x208x100x232		NL003 Norwood Library		58,900	TO			
	FRNT 43.00 DPTH 226.00								
	EAST-0325351 NRTH-1730878								
	DEED BOOK 944 PG-00449								
	FULL MARKET VALUE	58,900							

STATE OF NEW YORK
 COUNTY - St Lawrence
 TOWN - Potsdam
 VILLAGE - Norwood
 SWIS - 407401

2 0 1 6 T E N T A T I V E A S S E S S M E N T R O L L
 T A X A B L E SECTION OF THE ROLL - 1
 THESE ASSESSMENTS ARE ALSO USED FOR VILLAGE PURPOSES
 TAX MAP NUMBER SEQUENCE
 UNIFORM PERCENT OF VALUE IS 100.00
 UNIFORM PERCENT OF VALUE IS 100.00

PAGE 91
 VALUATION DATE-JUL 01, 2015
 TAXABLE STATUS DATE-MAR 01, 2016

TAX MAP PARCEL NUMBER	PROPERTY LOCATION & CLASS	ASSESSMENT	EXEMPTION CODE	VILLAGE	COUNTY	TOWN	SCHOOL	ACCOUNT NO.
CURRENT OWNERS NAME	SCHOOL DISTRICT	LAND	TAX DESCRIPTION	TAXABLE VALUE				
CURRENT OWNERS ADDRESS	PARCEL SIZE/GRID COORD	TOTAL	SPECIAL DISTRICTS					
***** 42.073-8-5.11 *****								
29 River St								1-126-10
42.073-8-5.11	210 1 Family Res - WTRFNT		VET WAR CT 41121	0	8,505	8,505	0	
Fullerton James H	Norwood-Norfolk 406201	7,200	VET WAR V 41127	6,000	0	0	0	
29 River St	Ref2002/10867	56,700	Enhanced S 41834	0	0	0	56,700	
Norwood, NY 13668	Ref1999/17123		VILLAGE TAXABLE VALUE		50,700			
	1083sp		COUNTY TAXABLE VALUE		48,195			
	ACRES 0.42		TOWN TAXABLE VALUE		48,195			
	EAST-0325361 NRTH-1730819		SCHOOL TAXABLE VALUE		0			
	DEED BOOK 1078 PG-1007		NL003 Norwood Library		56,700	TO		
	FULL MARKET VALUE	56,700						
***** 42.073-8-6.2 *****								
25 River St								
42.073-8-6.2	210 1 Family Res - WTRFNT		CW_15_VET/ 41161	0	8,820	8,820	0	
Liebfred David	Norwood-Norfolk 406201	7,100	Basic Star 41854	0	0	0	30,000	
Liebfred Diane	89x185x84x208	58,800	VILLAGE TAXABLE VALUE		58,800			
25 River St	x		COUNTY TAXABLE VALUE		49,980			
Norwood, NY 13668	x		TOWN TAXABLE VALUE		49,980			
	FRNT 89.00 DPTH 196.50		SCHOOL TAXABLE VALUE		28,800			
	EAST-0325467 NRTH-1730652		NL003 Norwood Library		58,800	TO		
	DEED BOOK 2002 PG-5295							
	FULL MARKET VALUE	58,800						
***** 42.073-8-6.11 *****								
27 River St								1-120-15
42.073-8-6.11	311 Res vac land - WTRFNT		VILLAGE TAXABLE VALUE		4,900			
Liebfred James	Norwood-Norfolk 406201	4,900	COUNTY TAXABLE VALUE		4,900			
25 River St	x	4,900	TOWN TAXABLE VALUE		4,900			
Norwood, NY 13668	88x185x83x115x76		SCHOOL TAXABLE VALUE		4,900			
	X		NL003 Norwood Library		4,900	TO		
	ACRES 0.39							
	EAST-0325423 NRTH-1730722							
	DEED BOOK 1061 PG-1092							
	FULL MARKET VALUE	4,900						
***** 42.073-8-7 *****								
21 River St								1-159- 7
42.073-8-7	210 1 Family Res - WTRFNT		VET COM CT 41131	0	10,900	10,900	0	
Fullerton Dorothy (LU)	Norwood-Norfolk 406201	7,800	VET COM V 41137	10,000	0	0	0	
Sullivan Sharon M	114x208x114x198	43,600	Aged - Cou 41802	0	13,080	0	0	
21 River St	X		Aged - Tow 41803	0	0	16,350	0	
Norwood, NY 13668	0385qc0		Aged - Sch 41804	0	0	0	13,080	
	FRNT 114.00 DPTH 203.00		Enhanced S 41834	0	0	0	30,520	
	EAST-0325494 NRTH-1730567		VILLAGE TAXABLE VALUE		33,600			
	DEED BOOK 2004 PG-17738		COUNTY TAXABLE VALUE		19,620			
	FULL MARKET VALUE	43,600	TOWN TAXABLE VALUE		16,350			
			SCHOOL TAXABLE VALUE		0			
			NL003 Norwood Library		43,600	TO		

STATE OF NEW YORK
 COUNTY - St Lawrence
 TOWN - Potsdam
 VILLAGE - Norwood
 SWIS - 407401

2 0 1 6 T E N T A T I V E A S S E S S M E N T R O L L
 T A X A B L E SECTION OF THE ROLL - 1
 THESE ASSESSMENTS ARE ALSO USED FOR VILLAGE PURPOSES
 TAX MAP NUMBER SEQUENCE
 UNIFORM PERCENT OF VALUE IS 100.00
 UNIFORM PERCENT OF VALUE IS 100.00

PAGE 92
 VALUATION DATE-JUL 01, 2015
 TAXABLE STATUS DATE-MAR 01, 2016

TAX MAP PARCEL NUMBER	PROPERTY LOCATION & CLASS	ASSESSMENT	EXEMPTION CODE	VILLAGE	COUNTY	TOWN	SCHOOL
CURRENT OWNERS NAME	SCHOOL DISTRICT	LAND	TAX DESCRIPTION	TAXABLE VALUE			
CURRENT OWNERS ADDRESS	PARCEL SIZE/GRID COORD	TOTAL	SPECIAL DISTRICTS	ACCOUNT NO.			

42.073-8-8	19 River St 210 1 Family Res - WTRFNT		VILLAGE TAXABLE VALUE		30,400		1-157-11
Chapin Living Trust Donald & D	Norwood-Norfolk 406201	7,200	COUNTY TAXABLE VALUE		30,400		
361 Joy Rd	92x198x92x196	30,400	TOWN TAXABLE VALUE		30,400		
Norfolk, NY 13667	X		SCHOOL TAXABLE VALUE		30,400		
	FRNT 92.00 DPTH 197.00		NL003 Norwood Library		30,400	TO	
	EAST-0325548 NRTH-1730465						
	DEED BOOK 2003 PG-18395						
	FULL MARKET VALUE	30,400					

42.073-8-10.1	11 River St 210 1 Family Res - WTRFNT		Enhanced S 41834	0	0	0	1-124- 1 60,900
Levison Felix L	Norwood-Norfolk 406201	6,500	VILLAGE TAXABLE VALUE		60,900		
Levison Nancy	X	60,900	COUNTY TAXABLE VALUE		60,900		
PO Box 16	FRNT 87.00 DPTH 167.00		TOWN TAXABLE VALUE		60,900		
Norwood, NY 13668	EAST-0325628 NRTH-1730328		SCHOOL TAXABLE VALUE		0		
	DEED BOOK 952 PG-00443		NL003 Norwood Library		60,900	TO	
	FULL MARKET VALUE	60,900					

42.073-8-11.2	River St 311 Res vac land		VILLAGE TAXABLE VALUE		100		
Hull William E	Norwood-Norfolk 406201	100	COUNTY TAXABLE VALUE		100		
Oathout Jean E	x	100	TOWN TAXABLE VALUE		100		
PO Box 144	x		SCHOOL TAXABLE VALUE		100		
Madrid, NY 13660	x		NL003 Norwood Library		100	TO	
	FRNT 18.00 DPTH 99.00						
	EAST-0325715 NRTH-1730138						
	DEED BOOK 2007 PG-13648						
	FULL MARKET VALUE	100					

42.073-8-11.11	9 River St 210 1 Family Res - WTRFNT		VET COM CT 41131	0	20,000	20,000	1-160- 2 0
Ames Michael P	Norwood-Norfolk 406201	8,000	VET COM V 41137	10,000	0	0	0
9 River St	2008sp108000	113,400	VET DIS CT 41141	0	17,010	17,010	0
Norwood, NY 13668	X		VET DIS V 41147	17,010	0	0	0
	0684sp11000		Basic Star 41854	0	0	0	30,000
	FRNT 154.00 DPTH 124.00		VILLAGE TAXABLE VALUE		86,390		
	ACRES 0.54 BANK8888830		COUNTY TAXABLE VALUE		76,390		
	EAST-0325689 NRTH-1730235		TOWN TAXABLE VALUE		76,390		
	DEED BOOK 2008 PG-2010		SCHOOL TAXABLE VALUE		83,400		
	FULL MARKET VALUE	113,400	NL003 Norwood Library		113,400	TO	

STATE OF NEW YORK
 COUNTY - St Lawrence
 TOWN - Potsdam
 VILLAGE - Norwood
 SWIS - 407401

2 0 1 6 T E N T A T I V E A S S E S S M E N T R O L L
 T A X A B L E SECTION OF THE ROLL - 1
 THESE ASSESSMENTS ARE ALSO USED FOR VILLAGE PURPOSES
 TAX MAP NUMBER SEQUENCE
 UNIFORM PERCENT OF VALUE IS 100.00
 UNIFORM PERCENT OF VALUE IS 100.00

PAGE 93
 VALUATION DATE-JUL 01, 2015
 TAXABLE STATUS DATE-MAR 01, 2016

TAX MAP PARCEL NUMBER	PROPERTY LOCATION & CLASS	ASSESSMENT	EXEMPTION CODE	VILLAGE	COUNTY	TOWN	SCHOOL	ACCOUNT NO.
CURRENT OWNERS NAME	SCHOOL DISTRICT	LAND	TAX DESCRIPTION	TAXABLE VALUE				
CURRENT OWNERS ADDRESS	PARCEL SIZE/GRID COORD	TOTAL	SPECIAL DISTRICTS					

42.073-8-12.1	5 River St 210 1 Family Res - WTRFNT		Basic Star 41854	0	0	0	30,000	1-124- 5
Williams John R Jr	Norwood-Norfolk 406201	13,700	VILLAGE TAXABLE VALUE		89,800			
Williams Crystal L	2009sp70,000<	89,800	COUNTY TAXABLE VALUE		89,800			
5 River St	2010sp85000		TOWN TAXABLE VALUE		89,800			
Norwood, NY 13668-1007	2006sp62000		SCHOOL TAXABLE VALUE		59,800			
	FRNT 98.00 DPTH 142.00		NL003 Norwood Library		89,800	TO		
	BANK8888209							
	EAST-0325736 NRTH-1730105							
	DEED BOOK 2012 PG-19064							
	FULL MARKET VALUE	89,800						

42.073-8-13	3 River St 210 1 Family Res		Basic Star 41854	0	0	0	30,000	1-123- 3
Salego Susan	Norwood-Norfolk 406201	4,500	VILLAGE TAXABLE VALUE		56,900			
3 River St	2004sp37500<	56,900	COUNTY TAXABLE VALUE		56,900			
Norwood, NY 13668	2009sp38500		TOWN TAXABLE VALUE		56,900			
	65x83x65x88		SCHOOL TAXABLE VALUE		26,900			
	FRNT 65.00 DPTH 85.50		NL003 Norwood Library		56,900	TO		
	BANK8888870							
	EAST-0325794 NRTH-1730057							
	DEED BOOK 2009 PG-12215							
	FULL MARKET VALUE	56,900						

42.073-8-14	1 River St 230 3 Family Res							1-159-13
Perretta John V	Norwood-Norfolk 406201	3,100	VILLAGE TAXABLE VALUE		50,000			
3394 State Highway 310	00sp30000	50,000	COUNTY TAXABLE VALUE		50,000			
Norfolk, NY 13667	85sp35000		TOWN TAXABLE VALUE		50,000			
	80x63x83x45		SCHOOL TAXABLE VALUE		50,000			
	FRNT 45.00 DPTH 84.00		NL003 Norwood Library		50,000	TO		
	EAST-0325821 NRTH-1730003							
	DEED BOOK 2000 PG-3633							
	FULL MARKET VALUE	50,000						

42.073-8-15	64 Spring St 314 Rural vac<10 - WTRFNT							1-157- 5
Salego Susan E	Norwood-Norfolk 406201	3,900	VILLAGE TAXABLE VALUE		3,900			
3 River St	99sp20000<	3,900	COUNTY TAXABLE VALUE		3,900			
Norwood, NY 13668	2004sp37500<		TOWN TAXABLE VALUE		3,900			
	0585sp300/91sp20000<		SCHOOL TAXABLE VALUE		3,900			
	FRNT 222.00 DPTH 152.00		NL003 Norwood Library		3,900	TO		
	EAST-0325711 NRTH-1729981							
	DEED BOOK 2009 PG-12728							
	FULL MARKET VALUE	3,900						

STATE OF NEW YORK
COUNTY - St Lawrence
TOWN - Potsdam
VILLAGE - Norwood
SWIS - 407401

2 0 1 6 T E N T A T I V E A S S E S S M E N T R O L L
T A X A B L E SECTION OF THE ROLL - 1
THESE ASSESSMENTS ARE ALSO USED FOR VILLAGE PURPOSES
TAX MAP NUMBER SEQUENCE
UNIFORM PERCENT OF VALUE IS 100.00
UNIFORM PERCENT OF VALUE IS 100.00

PAGE 94
VALUATION DATE-JUL 01, 2015
TAXABLE STATUS DATE-MAR 01, 2016

TAX MAP PARCEL NUMBER	PROPERTY LOCATION & CLASS	ASSESSMENT	EXEMPTION CODE	VILLAGE	COUNTY	TOWN	SCHOOL
CURRENT OWNERS NAME	SCHOOL DISTRICT	LAND	TAX DESCRIPTION	TAXABLE VALUE			ACCOUNT NO.
CURRENT OWNERS ADDRESS	PARCEL SIZE/GRID COORD	TOTAL	SPECIAL DISTRICTS				

42.073-9-1	17 High St			42.073-9-1			1-134- 7
Tebo Bruce J	210 1 Family Res		Basic Star 41854	0	0	0	30,000
Tebo Tammy	Norwood-Norfolk 406201	15,500	VILLAGE TAXABLE VALUE		66,100		
17 High St	91sp20000	66,100	COUNTY TAXABLE VALUE		66,100		
Norwood, NY 13668	X		TOWN TAXABLE VALUE		66,100		
	X		SCHOOL TAXABLE VALUE		36,100		
	ACRES 1.40		NL003 Norwood Library		66,100 TO		
	EAST-0324641 NRTH-1730095						
	DEED BOOK 1111 PG-874						
	FULL MARKET VALUE	66,100					

42.073-9-2	19 High St			42.073-9-2			1-141- 6
DeShane Kevin	210 1 Family Res		VILLAGE TAXABLE VALUE		62,000		
789 Lime Hollow Rd	Norwood-Norfolk 406201	5,000	COUNTY TAXABLE VALUE		62,000		
Norfolk, NY 13667	X	62,000	TOWN TAXABLE VALUE		62,000		
	85sp4000		SCHOOL TAXABLE VALUE		62,000		
	80x264x103x240x25x25		NL003 Norwood Library		62,000 TO		
	FRNT 50.00 DPTH 198.00						
	EAST-0324761 NRTH-1730170						
	DEED BOOK 2011 PG-6899						
	FULL MARKET VALUE	62,000					

42.073-9-3	21 High St			42.073-9-3			1-141- 5
Deshane Kevin	311 Res vac land		VILLAGE TAXABLE VALUE		3,100		
789 Lime Hollow Rd	Norwood-Norfolk 406201	3,100	COUNTY TAXABLE VALUE		3,100		
Norfolk, NY 13667	94sp2750	3,100	TOWN TAXABLE VALUE		3,100		
	2001sp1500		SCHOOL TAXABLE VALUE		3,100		
	X		NL003 Norwood Library		3,100 TO		
	FRNT 25.00 DPTH 383.00						
	ACRES 0.22						
	EAST-0324793 NRTH-1730197						
	DEED BOOK 2001 PG-16445						
	FULL MARKET VALUE	3,100					

42.073-9-4	4 Walnut St			42.073-9-4			1-158- 1
Cutler Clarence (LU)	210 1 Family Res		VET WAR CT 41121	0	8,640	8,640	0
Cutler Martha (LU)	Norwood-Norfolk 406201	14,300	VET WAR V 41127	6,000	0	0	0
4 Walnut St	180x255x187x210	57,600	Enhanced S 41834	0	0	0	57,600
Norwood, NY 13668	X		VILLAGE TAXABLE VALUE		51,600		
	X		COUNTY TAXABLE VALUE		48,960		
	FRNT 180.00 DPTH 232.00		TOWN TAXABLE VALUE		48,960		
	EAST-0325032 NRTH-1730105		SCHOOL TAXABLE VALUE		0		
	DEED BOOK 2008 PG-3435		NL003 Norwood Library		57,600 TO		
	FULL MARKET VALUE	57,600					

STATE OF NEW YORK
 COUNTY - St Lawrence
 TOWN - Potsdam
 VILLAGE - Norwood
 SWIS - 407401

2 0 1 6 T E N T A T I V E A S S E S S M E N T R O L L
 T A X A B L E SECTION OF THE ROLL - 1
 THESE ASSESSMENTS ARE ALSO USED FOR VILLAGE PURPOSES
 TAX MAP NUMBER SEQUENCE
 UNIFORM PERCENT OF VALUE IS 100.00
 UNIFORM PERCENT OF VALUE IS 100.00

VALUATION DATE-JUL 01, 2015
 TAXABLE STATUS DATE-MAR 01, 2016

TAX MAP PARCEL NUMBER	PROPERTY LOCATION & CLASS	ASSESSMENT	EXEMPTION CODE	VILLAGE	COUNTY	TOWN	SCHOOL	ACCOUNT NO.
CURRENT OWNERS NAME	SCHOOL DISTRICT	LAND	TAX DESCRIPTION	TAXABLE VALUE				
CURRENT OWNERS ADDRESS	PARCEL SIZE/GRID COORD	TOTAL	SPECIAL DISTRICTS					

42.073-9-5	6 Walnut St			42.073-9-5				1-149- 4
Dority John	312 Vac w/imprv		VILLAGE TAXABLE VALUE		7,000			
353 Hill Rd	Norwood-Norfolk 406201	6,900	COUNTY TAXABLE VALUE		7,000			
Fairfield, VT 05455	X	7,000	TOWN TAXABLE VALUE		7,000			
	X		SCHOOL TAXABLE VALUE		7,000			
	X		NL003 Norwood Library		7,000 TO			
	ACRES 2.00							
	EAST-0324931 NRTH-1730285							
	DEED BOOK 1051 PG-00657							
	FULL MARKET VALUE	7,000						

42.073-9-7	11 High St			42.073-9-7				1-145- 8
Cofer Sharon A	210 1 Family Res		Basic Star 41854	0	0	0	30,000	
11 High St	Norwood-Norfolk 406201	6,100	VILLAGE TAXABLE VALUE		33,100			
Norwood, NY 13668	X	33,100	COUNTY TAXABLE VALUE		33,100			
	X		TOWN TAXABLE VALUE		33,100			
	99x251x99x259		SCHOOL TAXABLE VALUE		3,100			
	FRNT 99.00 DPTH 255.00		NL003 Norwood Library		33,100 TO			
	EAST-0324403 NRTH-1729932							
	DEED BOOK 2014 PG-14132							
	FULL MARKET VALUE	33,100						

42.073-9-8	13 High St			42.073-9-8				1-125-14
Jay Christopher Lee (LC	210 1 Family Res		Basic Star 41854	0	0	0	30,000	
Jay Cherish Autumn (LC)	Norwood-Norfolk 406201	10,700	VILLAGE TAXABLE VALUE		78,200			
13 High St	LContract dtd 10/28/2014	78,200	COUNTY TAXABLE VALUE		78,200			
Norwood, NY 13668	X		TOWN TAXABLE VALUE		78,200			
	110x259x110x265		SCHOOL TAXABLE VALUE		48,200			
	FRNT 110.00 DPTH 262.00		NL003 Norwood Library		78,200 TO			
	EAST-0324495 NRTH-1729981							
	DEED BOOK 2011 PG-9517							
	FULL MARKET VALUE	78,200						

42.073-9-9	2 Walnut St			42.073-9-9				1-154-11
Pettit Adrian M	210 1 Family Res		Basic Star 41854	0	0	0	30,000	
Pettit Jessica M	Norwood-Norfolk 406201	18,600	VILLAGE TAXABLE VALUE		32,900			
2 Walnut St	Driveway easmt 2014/12170	32,900	COUNTY TAXABLE VALUE		32,900			
Norwood, NY 13668	X		TOWN TAXABLE VALUE		32,900			
	X		SCHOOL TAXABLE VALUE		2,900			
	FRNT 182.00 DPTH 184.00		NL003 Norwood Library		32,900 TO			
	ACRES 2.00							
	EAST-0325107 NRTH-1729927							
	DEED BOOK 2014 PG-12171							
	FULL MARKET VALUE	32,900						

STATE OF NEW YORK
 COUNTY - St Lawrence
 TOWN - Potsdam
 VILLAGE - Norwood
 SWIS - 407401

2 0 1 6 T E N T A T I V E A S S E S S M E N T R O L L
 T A X A B L E S E C T I O N O F T H E R O L L - 1
 T H E S E A S S E S S M E N T S A R E A L S O U S E D F O R V I L L A G E P U R P O S E S
 M A P S E C T I O N - 0 4 2
 S U B - S E C T I O N - 0 7 3
 U N I F O R M P E R C E N T O F V A L U E I S 1 0 0 . 0 0

PAGE 96
 VALUATION DATE-JUL 01, 2015
 TAXABLE STATUS DATE-MAR 01, 2016
 RPS150/V04/L015
 CURRENT DATE 5/02/2016

*** S P E C I A L D I S T R I C T S U M M A R Y ***

CODE	DISTRICT NAME	TOTAL PARCELS	EXTENSION TYPE	EXTENSION VALUE	AD VALOREM VALUE	EXEMPT AMOUNT	TAXABLE VALUE
NL003	Norwood Librar	169	TOTAL		10095,980	12,500	10083,480

*** S C H O O L D I S T R I C T S U M M A R Y ***

CODE	DISTRICT NAME	TOTAL PARCELS	ASSESSED LAND	ASSESSED TOTAL	EXEMPT AMOUNT	TOTAL TAXABLE	STAR AMOUNT	STAR TAXABLE
406201	Norwood-Norfolk	169	1346,900	10095,980	59,160	10036,820	4552,540	5484,280
	S U B - T O T A L	169	1346,900	10095,980	59,160	10036,820	4552,540	5484,280
	T O T A L	169	1346,900	10095,980	59,160	10036,820	4552,540	5484,280

*** S Y S T E M C O D E S S U M M A R Y ***

NO SYSTEM EXEMPTIONS AT THIS LEVEL

*** E X E M P T I O N S U M M A R Y ***

CODE	DESCRIPTION	TOTAL PARCELS	VILLAGE	COUNTY	TOWN	SCHOOL
41121	VET WAR CT	13		127,515	127,515	
41127	VET WAR V	12	72,000			
41131	VET COM CT	7		106,100	106,100	
41137	VET COM V	8	80,000			
41141	VET DIS CT	5		64,815	64,815	
41147	VET DIS V	4	46,415			
41161	CW_15_VET/	3		29,790	29,790	
41802	Aged - Cou	4		77,795		
41803	Aged - Tow	8			141,826	
41804	Aged - Sch	3				59,160
41807	Aged - Vil	1	32,700			
41834	Enhanced S	41				2216,540
41854	Basic Star	78				2336,000
44212	Home Imp -	2		6,251		

STATE OF NEW YORK
 COUNTY - St Lawrence
 TOWN - Potsdam
 VILLAGE - Norwood
 SWIS - 407401

2 0 1 6 T E N T A T I V E A S S E S S M E N T R O L L
 T A X A B L E S E C T I O N O F T H E R O L L - 1
 T H E S E A S S E S S M E N T S A R E A L S O U S E D F O R V I L L A G E P U R P O S E S
 M A P S E C T I O N - 0 4 2
 S U B - S E C T I O N - 0 7 3
 U N I F O R M P E R C E N T O F V A L U E I S 1 0 0 . 0 0

PAGE 97
 VALUATION DATE-JUL 01, 2015
 TAXABLE STATUS DATE-MAR 01, 2016
 RPS150/V04/L015
 CURRENT DATE 5/02/2016

*** E X E M P T I O N S U M M A R Y ***

CODE	DESCRIPTION	TOTAL PARCELS	VILLAGE	COUNTY	TOWN	SCHOOL
44213	Home Impro	2			6,251	
44217	Home Impro	2	12,500			
	T O T A L	193	243,615	412,266	476,297	4611,700

*** G R A N D T O T A L S ***

ROLL SEC	DESCRIPTION	TOTAL PARCELS	ASSESSED LAND	ASSESSED TOTAL	TAXABLE VILLAGE	TAXABLE COUNTY	TAXABLE TOWN	TAXABLE SCHOOL	STAR TAXABLE
1	TAXABLE	169	1346,900	10095,980	9852,365	9683,714	9619,683	10036,820	5484,280

STATE OF NEW YORK
 COUNTY - St Lawrence
 TOWN - Potsdam
 VILLAGE - Norwood
 SWIS - 407401

2 0 1 6 T E N T A T I V E A S S E S S M E N T R O L L
 T A X A B L E SECTION OF THE ROLL - 1
 THESE ASSESSMENTS ARE ALSO USED FOR VILLAGE PURPOSES
 TAX MAP NUMBER SEQUENCE
 UNIFORM PERCENT OF VALUE IS 100.00
 UNIFORM PERCENT OF VALUE IS 100.00

PAGE 98
 VALUATION DATE-JUL 01, 2015
 TAXABLE STATUS DATE-MAR 01, 2016

TAX MAP PARCEL NUMBER	PROPERTY LOCATION & CLASS	ASSESSMENT	EXEMPTION CODE	VILLAGE	COUNTY	TOWN	SCHOOL
CURRENT OWNERS NAME	SCHOOL DISTRICT	LAND	TAX DESCRIPTION	TAXABLE VALUE			
CURRENT OWNERS ADDRESS	PARCEL SIZE/GRID COORD	TOTAL	SPECIAL DISTRICTS	ACCOUNT NO.			

42.074-1-13	43 Mechanic St			42.074-1-13			1-132-10
Phillips Mark	330 Vacant comm		VILLAGE TAXABLE VALUE		1,500		
PO Box 272	Norwood-Norfolk 406201	1,500	COUNTY TAXABLE VALUE		1,500		
Liverpool, NY 13088	X	1,500	TOWN TAXABLE VALUE		1,500		
	X		SCHOOL TAXABLE VALUE		1,500		
	X		NL003 Norwood Library		1,500	TO	
	FRNT 45.00 DPTH 50.00						
	EAST-0328818 NRTH-1731910						
	DEED BOOK 2012 PG-3538						
	FULL MARKET VALUE	1,500					

42.074-1-14	37,39,41 Mechanic St			42.074-1-14			1-132-11
Phillips Mark	483 Converted Re		VILLAGE TAXABLE VALUE		64,000		
PO Box 272	Norwood-Norfolk 406201	7,800	COUNTY TAXABLE VALUE		64,000		
Liverpool, NY 13088	X	64,000	TOWN TAXABLE VALUE		64,000		
	X		SCHOOL TAXABLE VALUE		64,000		
	X		NL003 Norwood Library		64,000	TO	
	FRNT 100.00 DPTH 50.00						
	EAST-0328752 NRTH-1731892						
	DEED BOOK 2011 PG-16528						
	FULL MARKET VALUE	64,000					

42.074-1-15	33,35 Mechanic St			42.074-1-15			1-159-12
Gilson Joshua C	411 Apartment		VILLAGE TAXABLE VALUE		62,000		
Gilson Jeffrey L	Norwood-Norfolk 406201	3,900	COUNTY TAXABLE VALUE		62,000		
1 Powers St	2010sp20000	62,000	TOWN TAXABLE VALUE		62,000		
Canton, NY 13617	2011sp34000		SCHOOL TAXABLE VALUE		62,000		
	2009sp22192		NL003 Norwood Library		62,000	TO	
	FRNT 50.00 DPTH 50.00						
	BANK8888830						
	EAST-0328676 NRTH-1731875						
	DEED BOOK 2011 PG-15103						
	FULL MARKET VALUE	62,000					

42.074-1-16	29,31 Mechanic St			42.074-1-16			1-124- 4
Saarinen Elaine	220 2 Family Res		VILLAGE TAXABLE VALUE		34,500		
PO Box 247	Norwood-Norfolk 406201	3,900	COUNTY TAXABLE VALUE		34,500		
Norwood, NY 13668	2002sp7000	34,500	TOWN TAXABLE VALUE		34,500		
	86sp8500		SCHOOL TAXABLE VALUE		34,500		
	X		NL003 Norwood Library		34,500	TO	
	FRNT 75.00 DPTH 50.00						
	EAST-0328618 NRTH-1731857						
	DEED BOOK 2002 PG-13689						
	FULL MARKET VALUE	34,500					

TAX MAP PARCEL NUMBER	PROPERTY LOCATION & CLASS	ASSESSMENT	EXEMPTION CODE	VILLAGE	COUNTY	TOWN	SCHOOL	ACCOUNT NO.
CURRENT OWNERS NAME	SCHOOL DISTRICT	LAND	TAX DESCRIPTION					TAXABLE VALUE
CURRENT OWNERS ADDRESS	PARCEL SIZE/GRID COORD	TOTAL	SPECIAL DISTRICTS					

42.074-1-19	13,15 Mechanic St							42.074-1-19 *****
Webster Glenn J	481 Att row bldg		VILLAGE TAXABLE VALUE					8-304-15
396 County Route 48	Norwood-Norfolk 406201	2,300	COUNTY TAXABLE VALUE					
Norwood, NY 13668-3234	Cotter 98Sp20000	30,000	TOWN TAXABLE VALUE					
	29x50x33x50		SCHOOL TAXABLE VALUE					
	FRNT 30.00 DPTH 50.00		NL003 Norwood Library				30,000 TO	
	EAST-0328504 NRTH-1731835							
	DEED BOOK 2013 PG-6428							
	FULL MARKET VALUE	30,000						

42.074-1-20	7,9,11 Mechanic St							42.074-1-20 *****
Webster Glenn J	481 Att row bldg		VILLAGE TAXABLE VALUE					1-122- 8
396 County Route 48	Norwood-Norfolk 406201	3,400	COUNTY TAXABLE VALUE					
Norwood, NY 13668	2001p11500	18,500	TOWN TAXABLE VALUE					
	2008sp20000		SCHOOL TAXABLE VALUE					
	2010sp14000		NL003 Norwood Library				18,500 TO	
	FRNT 44.00 DPTH 50.00							
	EAST-0328464 NRTH-1731822							
	DEED BOOK 2010 PG-18217							
	FULL MARKET VALUE	18,500						

42.074-1-22	2,4,6 S Main St							42.074-1-22 *****
Jarvis Thomas	482 Det row bldg		VILLAGE TAXABLE VALUE					1-123-14
Jarvis Clara M	Norwood-Norfolk 406201	5,500	COUNTY TAXABLE VALUE					
29 Maple St	Re: Pert Block Bldg 1884	68,900	TOWN TAXABLE VALUE					
Norwood, NY 13668	Sp25000		SCHOOL TAXABLE VALUE					
	X		NL003 Norwood Library				68,900 TO	
	FRNT 50.00 DPTH 97.00							
	EAST-0328371 NRTH-1731802							
	DEED BOOK 1052 PG-01117							
	FULL MARKET VALUE	68,900						

42.074-1-23	1 S Main St							42.074-1-23 *****
Parham Eric-LU M	330 Vacant comm		VILLAGE TAXABLE VALUE					1-139-10
Jiang-Parham Jerica-LU	Norwood-Norfolk 406201	2,500	COUNTY TAXABLE VALUE					
PO Box 100	30x95x30x91	2,500	TOWN TAXABLE VALUE					
Norwood, NY 13668	FRNT 30.00 DPTH 93.00		SCHOOL TAXABLE VALUE				2,500 TO	
	EAST-0328215 NRTH-1731758		NL003 Norwood Library					
	DEED BOOK 2015 PG-16883							
	FULL MARKET VALUE	2,500						

42.074-1-24	3,5 S Main St							42.074-1-24 *****
Parham Associates, LLC	482 Det row bldg		VILLAGE TAXABLE VALUE					1-147-14
PO Box 100	Norwood-Norfolk 406201	3,300	COUNTY TAXABLE VALUE					
Norwood, NY 13668	2002sp13000 2006sp65000	45,000	TOWN TAXABLE VALUE					
	2004sp30000		SCHOOL TAXABLE VALUE					
	FRNT 30.00 DPTH 95.00		NL003 Norwood Library				45,000 TO	
	EAST-0328221 NRTH-1731729							
	DEED BOOK 2015 PG-17058							
	FULL MARKET VALUE	45,000						



STATE OF NEW YORK
COUNTY - St Lawrence
TOWN - Potsdam
VILLAGE - Norwood
SWIS - 407401

2 0 1 6 T E N T A T I V E A S S E S S M E N T R O L L
T A X A B L E SECTION OF THE ROLL - 1
THESE ASSESSMENTS ARE ALSO USED FOR VILLAGE PURPOSES
TAX MAP NUMBER SEQUENCE
UNIFORM PERCENT OF VALUE IS 100.00
UNIFORM PERCENT OF VALUE IS 100.00

PAGE 100
VALUATION DATE-JUL 01, 2015
TAXABLE STATUS DATE-MAR 01, 2016

TAX MAP PARCEL NUMBER	PROPERTY LOCATION & CLASS	ASSESSMENT	EXEMPTION CODE	VILLAGE	COUNTY	TOWN	SCHOOL	ACCOUNT NO.
CURRENT OWNERS NAME	SCHOOL DISTRICT	LAND	TAX DESCRIPTION	TAXABLE VALUE				
CURRENT OWNERS ADDRESS	PARCEL SIZE/GRID COORD	TOTAL	SPECIAL DISTRICTS					

42.074-2-1	8 S Main St			42.074-2-1				1-147- 7
Webster Glenn J	484 1 use sm bld		VILLAGE TAXABLE VALUE					
396 County Route 48	Norwood-Norfolk 406201	6,400	COUNTY TAXABLE VALUE					
Norwood, NY 13668	2008sp40000	65,400	TOWN TAXABLE VALUE					
	X		SCHOOL TAXABLE VALUE					
	84sp8500vac/bp 92Sp30500		NL003 Norwood Library				65,400 TO	
	FRNT 30.00 DPTH 91.00							
	EAST-0328380 NRTH-1731719							
	DEED BOOK 2015 PG-12845							
	FULL MARKET VALUE	65,400						

42.074-2-4	12 Mechanic St			42.074-2-4				1-122- 7
Weller Carter	484 1 use sm bld		VILLAGE TAXABLE VALUE					
631 CR 34	Norwood-Norfolk 406201	3,400	COUNTY TAXABLE VALUE					
Potsdam, NY 13676	95sp31000/00sp10900nv	22,800	TOWN TAXABLE VALUE					
	90sp30000		SCHOOL TAXABLE VALUE					
	98sp23995nv		NL003 Norwood Library				22,800 TO	
PRIOR OWNER ON 3/01/2016	FRNT 38.00 DPTH 66.00							
Weller Carter	EAST-0328512 NRTH-1731735							
	DEED BOOK 2015 PG-9260							
	FULL MARKET VALUE	22,800						

42.074-2-5	14 Mechanic St			42.074-2-5				1-149-14
Bregg Joseph Jr	484 1 use sm bld		VILLAGE TAXABLE VALUE					
14 Mechanic St	Norwood-Norfolk 406201	2,400	COUNTY TAXABLE VALUE					
Norwood, NY 13668	Re: Jeremiah's Tavern	64,000	TOWN TAXABLE VALUE					
	97sp50000nv		SCHOOL TAXABLE VALUE					
	X		NL003 Norwood Library				64,000 TO	
	FRNT 27.00 DPTH 66.00							
	EAST-0328541 NRTH-1731747							
	DEED BOOK 1110 PG-713							
	FULL MARKET VALUE	64,000						

42.074-2-6.1	16 Mechanic St			42.074-2-6.1				1-155-10
Bregg Joseph A Jr	330 Vacant comm		VILLAGE TAXABLE VALUE					
14 Mechanic St	Norwood-Norfolk 406201	3,700	COUNTY TAXABLE VALUE					
Norwood, NY 13668	X	3,700	TOWN TAXABLE VALUE					
	0283sp2006		SCHOOL TAXABLE VALUE					
	FRNT 51.00 DPTH 116.00		NL003 Norwood Library				3,700 TO	
	EAST-0328584 NRTH-1731726							
	DEED BOOK 996 PG-00801							
	FULL MARKET VALUE	3,700						

STATE OF NEW YORK
COUNTY - St Lawrence
TOWN - Potsdam
VILLAGE - Norwood
SWIS - 407401

2 0 1 6 T E N T A T I V E A S S E S S M E N T R O L L
T A X A B L E SECTION OF THE ROLL - 1
THESE ASSESSMENTS ARE ALSO USED FOR VILLAGE PURPOSES
TAX MAP NUMBER SEQUENCE
UNIFORM PERCENT OF VALUE IS 100.00
UNIFORM PERCENT OF VALUE IS 100.00

PAGE 101
VALUATION DATE-JUL 01, 2015
TAXABLE STATUS DATE-MAR 01, 2016

TAX MAP PARCEL NUMBER	PROPERTY LOCATION & CLASS	ASSESSMENT	EXEMPTION CODE	VILLAGE	COUNTY	TOWN	SCHOOL
CURRENT OWNERS NAME	SCHOOL DISTRICT	LAND	TAX DESCRIPTION	TAXABLE VALUE			ACCOUNT NO.
CURRENT OWNERS ADDRESS	PARCEL SIZE/GRID COORD	TOTAL	SPECIAL DISTRICTS				

42.074-2-8	20 Mechanic St						42.074-2-8 *****
Ashley Gerald J	484 1 use sm bld		VILLAGE TAXABLE VALUE	3,100			1-130- 1
Ashley Lori A	Norwood-Norfolk 406201	1,300	COUNTY TAXABLE VALUE	3,100			
36 Spring St	87sp7500	3,100	TOWN TAXABLE VALUE	3,100			
Norwood, NY 13668	X		SCHOOL TAXABLE VALUE	3,100			
	FRNT 17.00 DPTH 50.00		NL003 Norwood Library	3,100	TO		
	EAST-0328615 NRTH-1731768						
	DEED BOOK 2007 PG-2839						
	FULL MARKET VALUE	3,100					

42.074-2-10	26 Mechanic St						42.074-2-10 *****
Smith Rachael	220 2 Family Res		Basic Star 41854	0	0	0	1-127- 3
26 Mechanic St	Norwood-Norfolk 406201	9,300	VILLAGE TAXABLE VALUE	39,000			
Norwood, NY 13668	X	39,000	COUNTY TAXABLE VALUE	39,000			
	X		TOWN TAXABLE VALUE	39,000			
	0883sp8500		SCHOOL TAXABLE VALUE	9,000			
	FRNT 103.00 DPTH 157.50		NL003 Norwood Library	39,000	TO		
	EAST-0328738 NRTH-1731745						
	DEED BOOK 2010 PG-6615						
	FULL MARKET VALUE	39,000					

42.074-2-11	28,30 Mechanic St						42.074-2-11 *****
Lashomb Lynn	331 Com vac w/im		VILLAGE TAXABLE VALUE	12,900			1-136- 9
51 Mechanic St	Norwood-Norfolk 406201	8,500	COUNTY TAXABLE VALUE	12,900			
Norwood, NY 13668	X	12,900	TOWN TAXABLE VALUE	12,900			
	90sp5000		SCHOOL TAXABLE VALUE	12,900			
	252x311x72x231		NL003 Norwood Library	12,900	TO		
	FRNT 252.00 DPTH 231.00						
	EAST-0328910 NRTH-1731777						
	DEED BOOK 2013 PG-15725						
	FULL MARKET VALUE	12,900					

42.074-2-12	4 Leonard St						42.074-2-12 *****
Matthews (Estate) Robert L	210 1 Family Res		VILLAGE TAXABLE VALUE	34,600			1-137- 6
1272 County Route 44	Norwood-Norfolk 406201	5,700	COUNTY TAXABLE VALUE	34,600			
Madrid, NY 13660	X	34,600	TOWN TAXABLE VALUE	34,600			
	X		SCHOOL TAXABLE VALUE	34,600			
	X		NL003 Norwood Library	34,600	TO		
	FRNT 66.00 DPTH 133.00						
	EAST-0328761 NRTH-1731633						
	DEED BOOK 1047 PG-00433						
	FULL MARKET VALUE	34,600					

STATE OF NEW YORK
 COUNTY - St Lawrence
 TOWN - Potsdam
 VILLAGE - Norwood
 SWIS - 407401

2 0 1 6 T E N T A T I V E A S S E S S M E N T R O L L
 T A X A B L E SECTION OF THE ROLL - 1
 THESE ASSESSMENTS ARE ALSO USED FOR VILLAGE PURPOSES
 TAX MAP NUMBER SEQUENCE
 UNIFORM PERCENT OF VALUE IS 100.00
 UNIFORM PERCENT OF VALUE IS 100.00

PAGE 102
 VALUATION DATE-JUL 01, 2015
 TAXABLE STATUS DATE-MAR 01, 2016

TAX MAP PARCEL NUMBER	PROPERTY LOCATION & CLASS	ASSESSMENT	EXEMPTION CODE	VILLAGE	COUNTY	TOWN	SCHOOL
CURRENT OWNERS NAME	SCHOOL DISTRICT	LAND	TAX DESCRIPTION	TAXABLE VALUE			
CURRENT OWNERS ADDRESS	PARCEL SIZE/GRID COORD	TOTAL	SPECIAL DISTRICTS	ACCOUNT NO.			

42.074-2-13	6,8 Leonard St 210 1 Family Res		Basic Star 41854	0	0	0	30,000
Scovil David J	Norwood-Norfolk 406201	6,100	VILLAGE TAXABLE VALUE		51,400		
Scovil Heather M	Ref 1041-303	51,400	COUNTY TAXABLE VALUE		51,400		
PO Box 295	90sp57500		TOWN TAXABLE VALUE		51,400		
Canton, NY 13617	2005so42000		SCHOOL TAXABLE VALUE		21,400		
	FRNT 71.00 DPTH 133.00		NL003 Norwood Library		51,400	TO	
	BANK8888220						
	EAST-0328771 NRTH-1731563						
	DEED BOOK 2005 PG-3560						
	FULL MARKET VALUE	51,400					

42.074-2-14	15 Bicknell St 210 1 Family Res		Basic Star 41854	0	0	0	30,000
Morrison Amy	Norwood-Norfolk 406201	5,900	VILLAGE TAXABLE VALUE		62,000		
15 Bicknell St	Ref 2006/12341	62,000	COUNTY TAXABLE VALUE		62,000		
Norwood, NY 13668	2006sp37500		TOWN TAXABLE VALUE		62,000		
	68x143x66x127		SCHOOL TAXABLE VALUE		32,000		
	FRNT 68.00 DPTH 135.00		NL003 Norwood Library		62,000	TO	
	EAST-0328819 NRTH-1731465						
	DEED BOOK 2006 PG-2259						
	FULL MARKET VALUE	62,000					

42.074-2-15	9 Bicknell St 210 1 Family Res		Enhanced S 41834	0	0	0	51,400
Grady Geraldine-LU M	Norwood-Norfolk 406201	6,100	VILLAGE TAXABLE VALUE		51,400		
9 Bicknell St	X	51,400	COUNTY TAXABLE VALUE		51,400		
Norwood, NY 13668	X		TOWN TAXABLE VALUE		51,400		
	68x132x30x28x67x143		SCHOOL TAXABLE VALUE		0		
	FRNT 68.00 DPTH 143.00		NL003 Norwood Library		51,400	TO	
	EAST-0328749 NRTH-1731444						
	DEED BOOK 2012 PG-5849						
	FULL MARKET VALUE	51,400					

42.074-2-16	7 Bicknell St 210 1 Family Res		Basic Star 41854	0	0	0	30,000
Barney Aimee J	Norwood-Norfolk 406201	5,800	VILLAGE TAXABLE VALUE		55,000		
7 Bicknell St	91sp36500/2001sp59000	55,000	COUNTY TAXABLE VALUE		55,000		
Norwood, NY 13668	95sp31533/2001sp28000		TOWN TAXABLE VALUE		55,000		
	66x144x167x132		SCHOOL TAXABLE VALUE		25,000		
	FRNT 66.00 DPTH 138.00		NL003 Norwood Library		55,000	TO	
	EAST-0328689 NRTH-1731407						
	DEED BOOK 2001 PG-18180						
	FULL MARKET VALUE	55,000					

STATE OF NEW YORK
 COUNTY - St Lawrence
 TOWN - Potsdam
 VILLAGE - Norwood
 SWIS - 407401

2 0 1 6 T E N T A T I V E A S S E S S M E N T R O L L
 T A X A B L E SECTION OF THE ROLL - 1
 THESE ASSESSMENTS ARE ALSO USED FOR VILLAGE PURPOSES
 TAX MAP NUMBER SEQUENCE
 UNIFORM PERCENT OF VALUE IS 100.00
 UNIFORM PERCENT OF VALUE IS 100.00

PAGE 103
 VALUATION DATE-JUL 01, 2015
 TAXABLE STATUS DATE-MAR 01, 2016

TAX MAP PARCEL NUMBER	PROPERTY LOCATION & CLASS	ASSESSMENT	EXEMPTION CODE	VILLAGE	COUNTY	TOWN	SCHOOL	ACCOUNT NO.
CURRENT OWNERS NAME	SCHOOL DISTRICT	LAND	TAX DESCRIPTION	TAXABLE VALUE				
CURRENT OWNERS ADDRESS	PARCEL SIZE/GRID COORD	TOTAL	SPECIAL DISTRICTS					

42.074-2-17	3 Bicknell St 210 1 Family Res		Enhanced S 41834	0	0	0		65,300
Liotta Joseph	Norwood-Norfolk 406201	6,000	VILLAGE TAXABLE VALUE		79,500			
3 Bicknell St Apt A	X	79,500	COUNTY TAXABLE VALUE		79,500			
Norwood, NY 13668-1250	X		TOWN TAXABLE VALUE		79,500			
	66x156x46x144		SCHOOL TAXABLE VALUE		14,200			
	FRNT 66.00 DPTH 150.00		NL003 Norwood Library		79,500	TO		
	BANK8888830							
	EAST-0328619 NRTH-1731389							
	DEED BOOK 796 PG-00248							
	FULL MARKET VALUE	79,500						

42.074-2-18.11	1 Bicknell St 311 Res vac land		VILLAGE TAXABLE VALUE		4,900			1-127- 5
Liotta Joseph	Norwood-Norfolk 406201	4,900	COUNTY TAXABLE VALUE		4,900			
3 Bicknell St Apt A	X	4,900	TOWN TAXABLE VALUE		4,900			
Norwood, NY 13668-1250	57x166x21x155		SCHOOL TAXABLE VALUE		4,900			
	1181sp5000		NL003 Norwood Library		4,900	TO		
	FRNT 57.00 DPTH 160.00							
	EAST-0328575 NRTH-1731358							
	DEED BOOK 963 PG-00513							
	FULL MARKET VALUE	4,900						

42.074-2-19	40 S Main St 483 Converted Re		VILLAGE TAXABLE VALUE		132,500			1-136-14
Sassone Robert J	Norwood-Norfolk 406201	12,700	COUNTY TAXABLE VALUE		132,500			
Sassone Sheila D	Re: Legal Office & Apts	132,500	TOWN TAXABLE VALUE		132,500			
40 S Main St Ste 1	112x106x89x117		SCHOOL TAXABLE VALUE		132,500			
Norwood, NY 13668-1125	040185sp38000		NL003 Norwood Library		132,500	TO		
	FRNT 112.00 DPTH 112.00							
	EAST-0328480 NRTH-1731295							
	DEED BOOK 2004 PG-9134							
	FULL MARKET VALUE	132,500						

42.074-2-21	38 S Main St 210 1 Family Res		VET WAR CT 41121	0	8,580	8,580		0
McBroom Howard R	Norwood-Norfolk 406201	3,300	VET WAR V 41127	6,000	0	0		0
McBroom Sharlene M	2006sp54000	57,200	Aged - Cou 41802	0	12,155	0		0
38 S Main St	89sp30000		Aged - Tow 41803	0	0	21,879		0
Norwood, NY 13668	X		Enhanced S 41834	0	0	0		57,200
	FRNT 44.00 DPTH 99.00		VILLAGE TAXABLE VALUE		51,200			
	EAST-0328447 NRTH-1731395		COUNTY TAXABLE VALUE		36,465			
	DEED BOOK 2014 PG-12145		TOWN TAXABLE VALUE		26,741			
	FULL MARKET VALUE	57,200	SCHOOL TAXABLE VALUE		0			
			NL003 Norwood Library		57,200	TO		

STATE OF NEW YORK
 COUNTY - St Lawrence
 TOWN - Potsdam
 VILLAGE - Norwood
 SWIS - 407401

2 0 1 6 T E N T A T I V E A S S E S S M E N T R O L L
 T A X A B L E SECTION OF THE ROLL - 1
 THESE ASSESSMENTS ARE ALSO USED FOR VILLAGE PURPOSES
 TAX MAP NUMBER SEQUENCE
 UNIFORM PERCENT OF VALUE IS 100.00
 UNIFORM PERCENT OF VALUE IS 100.00

PAGE 104
 VALUATION DATE-JUL 01, 2015
 TAXABLE STATUS DATE-MAR 01, 2016

TAX MAP PARCEL NUMBER	PROPERTY LOCATION & CLASS	ASSESSMENT	EXEMPTION CODE	VILLAGE	COUNTY	TOWN	SCHOOL	ACCOUNT NO.
CURRENT OWNERS NAME	SCHOOL DISTRICT	LAND	TAX DESCRIPTION	TAXABLE VALUE				
CURRENT OWNERS ADDRESS	PARCEL SIZE/GRID COORD	TOTAL	SPECIAL DISTRICTS					

42.074-2-22	34,36 S Main St			42.074-2-22				1-155- 8
42.074-2-22	464 Office bldg.		VILLAGE TAXABLE VALUE		206,000			
Fiacco & Riley Construction	Norwood-Norfolk 406201	16,900	COUNTY TAXABLE VALUE		206,000			
PO Box 240	X	206,000	TOWN TAXABLE VALUE		206,000			
Norwood, NY 13668	X		SCHOOL TAXABLE VALUE		206,000			
	X		NL003 Norwood Library		206,000 TO			
	ACRES 1.00							
	EAST-0328369 NRTH-1731797							
	DEED BOOK 999 PG-01028							
	FULL MARKET VALUE	206,000						

42.074-2-23.1	32 S Main St			42.074-2-23.1				1-140- 7
42.074-2-23.1	464 Office bldg.		VILLAGE TAXABLE VALUE		148,500			
Freedom Mechanicals LLC	Norwood-Norfolk 406201	3,200	COUNTY TAXABLE VALUE		148,500			
DBA Cornerstone Services	2009sp32000	148,500	TOWN TAXABLE VALUE		148,500			
32 S Main St	X		SCHOOL TAXABLE VALUE		148,500			
Norwood, NY 13668	34x72x39x72		NL003 Norwood Library		148,500 TO			
	FRNT 34.00 DPTH 72.00							
	EAST-0328404 NRTH-1731537							
	DEED BOOK 2015 PG-8010							
	FULL MARKET VALUE	148,500						

42.074-2-25	24,26,28 S Main St			42.074-2-25				1-155-11
42.074-2-25	481 Att row bldg		VILLAGE TAXABLE VALUE		128,800			
What Cheer Lodge	Norwood-Norfolk 406201	8,900	COUNTY TAXABLE VALUE		128,800			
Attn: Howard Bush	X	128,800	TOWN TAXABLE VALUE		128,800			
PO Box 153	X		SCHOOL TAXABLE VALUE		128,800			
Norwood, NY 13668	X		NL003 Norwood Library		128,800 TO			
	FRNT 66.00 DPTH 145.50							
	EAST-0328415 NRTH-1731587							
	DEED BOOK 238 PG-00203							
	FULL MARKET VALUE	128,800						

42.074-2-27	22 S Main St			42.074-2-27				1-153-13
42.074-2-27	481 Att row bldg		VILLAGE TAXABLE VALUE		85,200			
JACBAC Enterprises LLC	Norwood-Norfolk 406201	2,400	COUNTY TAXABLE VALUE		85,200			
PO Box 235	2014sp65000	85,200	TOWN TAXABLE VALUE		85,200			
Norwood, NY 13668	X		SCHOOL TAXABLE VALUE		85,200			
	X		NL003 Norwood Library		85,200 TO			
	FRNT 23.00 DPTH 83.00							
	EAST-0328399 NRTH-1731635							
	DEED BOOK 2014 PG-5535							
	FULL MARKET VALUE	85,200						

STATE OF NEW YORK
 COUNTY - St Lawrence
 TOWN - Potsdam
 VILLAGE - Norwood
 SWIS - 407401

2 0 1 6 T E N T A T I V E A S S E S S M E N T R O L L
 T A X A B L E SECTION OF THE ROLL - 1
 THESE ASSESSMENTS ARE ALSO USED FOR VILLAGE PURPOSES
 TAX MAP NUMBER SEQUENCE
 UNIFORM PERCENT OF VALUE IS 100.00
 UNIFORM PERCENT OF VALUE IS 100.00

PAGE 105
 VALUATION DATE-JUL 01, 2015
 TAXABLE STATUS DATE-MAR 01, 2016

TAX MAP PARCEL NUMBER	PROPERTY LOCATION & CLASS	ASSESSMENT	EXEMPTION CODE	VILLAGE	COUNTY	TOWN	SCHOOL	ACCOUNT NO.
CURRENT OWNERS NAME	SCHOOL DISTRICT	LAND	TAX DESCRIPTION					TAXABLE VALUE
CURRENT OWNERS ADDRESS	PARCEL SIZE/GRID COORD	TOTAL	SPECIAL DISTRICTS					

42.074-2-28	18 S Main St							42.074-2-28 *****
Cutler James	484 1 use sm bld		VILLAGE TAXABLE VALUE					1-137-10
Cutler Beth	Norwood-Norfolk 406201	1,800	COUNTY TAXABLE VALUE					
PO Box 235	92sp50000/2001sp50000	88,200	TOWN TAXABLE VALUE					
Norwood, NY 13668	X		SCHOOL TAXABLE VALUE					
	FRNT 18.00 DPTH 83.00		NL003 Norwood Library				88,200 TO	
	EAST-0328384 NRTH-1731650							
	DEED BOOK 2001 PG-14726							
	FULL MARKET VALUE	88,200						

42.074-2-29.1	12,14 S Main St							42.074-2-29.1 *****
Sutter Joseph G	481 Att row bldg		VILLAGE TAXABLE VALUE					1-156- 8
Sutter Sally	Norwood-Norfolk 406201	5,000	COUNTY TAXABLE VALUE					
2 Fairlawn Ave	92sp55000<	78,000	TOWN TAXABLE VALUE					
Massena, NY 13662	X		SCHOOL TAXABLE VALUE					
	X		NL003 Norwood Library				78,000 TO	
	FRNT 42.00 DPTH 110.00							
	EAST-0328373 NRTH-1731679							
	DEED BOOK 1058 PG-371							
	FULL MARKET VALUE	78,000						

42.074-2-31	1/2 Bicknell St							42.074-2-31 *****
Sassone Robert J	331 Com vac w/im		VILLAGE TAXABLE VALUE					
Sassone Sheila D	Norwood-Norfolk 406201	2,000	COUNTY TAXABLE VALUE					
40 S Main St Ste 1	Re: Driveway &	3,000	TOWN TAXABLE VALUE					
Norwood, NY 13668	Parking Lot		SCHOOL TAXABLE VALUE					
	Sassone/Hospital 1/2 inte		NL003 Norwood Library				3,000 TO	
	FRNT 31.00 DPTH 89.00							
	EAST-0328546 NRTH-1731327							
	DEED BOOK 2015 PG-11500							
	FULL MARKET VALUE	3,000						

42.074-2-32	Off Bicknell							42.074-2-32 *****
Canton Potsdam Hospital	331 Com vac w/im		VILLAGE TAXABLE VALUE					
50 Leroy St	Norwood-Norfolk 406201	2,700	COUNTY TAXABLE VALUE					
Potsdam, NY 13676	FRNT 46.00 DPTH 74.00	4,200	TOWN TAXABLE VALUE					
	EAST-0328526 NRTH-1731415		SCHOOL TAXABLE VALUE					
	DEED BOOK 2015 PG-11499		NL003 Norwood Library				4,200 TO	
	FULL MARKET VALUE	4,200						
PRIOR OWNER ON 3/01/2016								
Canton Potsdam Hospital								

STATE OF NEW YORK
COUNTY - St Lawrence
TOWN - Potsdam
VILLAGE - Norwood
SWIS - 407401

2 0 1 6 T E N T A T I V E A S S E S S M E N T R O L L
T A X A B L E SECTION OF THE ROLL - 1
THESE ASSESSMENTS ARE ALSO USED FOR VILLAGE PURPOSES
TAX MAP NUMBER SEQUENCE
UNIFORM PERCENT OF VALUE IS 100.00
UNIFORM PERCENT OF VALUE IS 100.00

PAGE 106
VALUATION DATE-JUL 01, 2015
TAXABLE STATUS DATE-MAR 01, 2016

TAX MAP PARCEL NUMBER	PROPERTY LOCATION & CLASS	ASSESSMENT	EXEMPTION CODE	VILLAGE	COUNTY	TOWN	SCHOOL
CURRENT OWNERS NAME	SCHOOL DISTRICT	LAND	TAX DESCRIPTION	TAXABLE VALUE			ACCOUNT NO.
CURRENT OWNERS ADDRESS	PARCEL SIZE/GRID COORD	TOTAL	SPECIAL DISTRICTS				

42.074-3-1	10 Depot St				42.074-3-1		1-122- 1
Cutler John	220 2 Family Res		Basic Star 41854	0	0	0	30,000
10 Depot St	Norwood-Norfolk 406201	12,500	VILLAGE TAXABLE VALUE		65,300		
Norwood, NY 13668	X	65,300	COUNTY TAXABLE VALUE		65,300		
	X		TOWN TAXABLE VALUE		65,300		
	X		SCHOOL TAXABLE VALUE		35,300		
	FRNT 165.00 DPTH 166.50		NL003 Norwood Library		65,300	TO	
	EAST-0329390 NRTH-1731743						
	DEED BOOK 1058 PG-747						
	FULL MARKET VALUE	65,300					

42.074-3-2	14 Depot St				42.074-3-2		1-124- 7
Daggett Boyd C	210 1 Family Res		VILLAGE TAXABLE VALUE		48,300		
Daggett David W	Norwood-Norfolk 406201	8,500	COUNTY TAXABLE VALUE		48,300		
14 Depot St	X	48,300	TOWN TAXABLE VALUE		48,300		
Norwood, NY 13668	X		SCHOOL TAXABLE VALUE		48,300		
	83x218x83x231		NL003 Norwood Library		48,300	TO	
	FRNT 83.00 DPTH 228.50						
	EAST-0329509 NRTH-1731787						
	DEED BOOK 2012 PG-16341						
	FULL MARKET VALUE	48,300					

42.074-3-3	16 Depot St				42.074-3-3		1-115- 3
Suburban NY Property Acq Llc	331 Com vac w/im		VILLAGE TAXABLE VALUE		22,000		
240 State Route 10	Norwood-Norfolk 406201	18,500	COUNTY TAXABLE VALUE		22,000		
Whippany, NJ 07981-2105	X	22,000	TOWN TAXABLE VALUE		22,000		
	X		SCHOOL TAXABLE VALUE		22,000		
	113x232x105x218		NL003 Norwood Library		22,000	TO	
	FRNT 116.00 DPTH 230.50						
	ACRES 0.61						
	EAST-0329579 NRTH-1731830						
	DEED BOOK 2004 PG-1759						
	FULL MARKET VALUE	22,000					

42.074-3-4	18,20 Depot St				42.074-3-4		1-120- 5
Whiteford Kathy	230 3 Family Res		VILLAGE TAXABLE VALUE		62,000		
278 County Route 25	Norwood-Norfolk 406201	11,200	COUNTY TAXABLE VALUE		62,000		
Hermon, NY 13652-3126	2006sp29300 nv	62,000	TOWN TAXABLE VALUE		62,000		
	2013sp55000		SCHOOL TAXABLE VALUE		62,000		
	121x230x90x232		NL003 Norwood Library		62,000	TO	
	FRNT 120.00 DPTH 231.00						
	EAST-0329682 NRTH-1731873						
	DEED BOOK 2013 PG-6310						
	FULL MARKET VALUE	62,000					

STATE OF NEW YORK
 COUNTY - St Lawrence
 TOWN - Potsdam
 VILLAGE - Norwood
 SWIS - 407401

2 0 1 6 T E N T A T I V E A S S E S S M E N T R O L L
 T A X A B L E SECTION OF THE ROLL - 1
 THESE ASSESSMENTS ARE ALSO USED FOR VILLAGE PURPOSES
 TAX MAP NUMBER SEQUENCE
 UNIFORM PERCENT OF VALUE IS 100.00
 UNIFORM PERCENT OF VALUE IS 100.00

PAGE 107
 VALUATION DATE-JUL 01, 2015
 TAXABLE STATUS DATE-MAR 01, 2016

TAX MAP PARCEL NUMBER	PROPERTY LOCATION & CLASS	ASSESSMENT	EXEMPTION CODE	VILLAGE	COUNTY	TOWN	SCHOOL
CURRENT OWNERS NAME	SCHOOL DISTRICT	LAND	TAX DESCRIPTION	TAXABLE VALUE			
CURRENT OWNERS ADDRESS	PARCEL SIZE/GRID COORD	TOTAL	SPECIAL DISTRICTS	ACCOUNT NO.			

42.074-3-5	22 Depot St 210 1 Family Res		Basic Star 41854	0	0	0	30,000
Fishbeck Ruth A	Norwood-Norfolk 406201	8,700	VILLAGE TAXABLE VALUE		89,800		
22 Depot St	94sp35000	89,800	COUNTY TAXABLE VALUE		89,800		
Norwood, NY 13668	X		TOWN TAXABLE VALUE		89,800		
	X		SCHOOL TAXABLE VALUE		59,800		
	FRNT 85.00 DPTH 264.00		NL003 Norwood Library		89,800	TO	
	EAST-0329769 NRTH-1731916						
	DEED BOOK 1084 PG-204						
	FULL MARKET VALUE	89,800					

42.074-3-8	11,13 Pine St 210 1 Family Res		Enhanced S 41834	0	0	0	40,400
Farnsworth Richard	Norwood-Norfolk 406201	11,400	VILLAGE TAXABLE VALUE		40,400		
PO Box 104	X	40,400	COUNTY TAXABLE VALUE		40,400		
Norwood, NY 13668	X		TOWN TAXABLE VALUE		40,400		
	0585qc0		SCHOOL TAXABLE VALUE		0		
	FRNT 166.00 DPTH 132.00		NL003 Norwood Library		40,400	TO	
	EAST-0329958 NRTH-1731787						
	DEED BOOK 1046 PG-00255						
	FULL MARKET VALUE	40,400					

42.074-3-9	9 Pine St 210 1 Family Res		Basic Star 41854	0	0	0	18,900
Kipp Bryon W	Norwood-Norfolk 406201	7,100	VILLAGE TAXABLE VALUE		18,900		
Kipp Angela M	96sp12000	18,900	COUNTY TAXABLE VALUE		18,900		
9 Pine St	2010sp8000		TOWN TAXABLE VALUE		18,900		
Norwood, NY 13668	X		SCHOOL TAXABLE VALUE		0		
	FRNT 83.00 DPTH 132.00		NL003 Norwood Library		18,900	TO	
	EAST-0329844 NRTH-1731743						
	DEED BOOK 2010 PG-5562						
	FULL MARKET VALUE	18,900					

42.074-3-10	7 Pine St 210 1 Family Res		Basic Star 41854	0	0	0	30,000
James Donna M	Norwood-Norfolk 406201	7,100	VILLAGE TAXABLE VALUE		41,000		
7 Pine St	X	41,000	COUNTY TAXABLE VALUE		41,000		
Norwood, NY 13668	X		TOWN TAXABLE VALUE		41,000		
	86sp17200/94sp16500		SCHOOL TAXABLE VALUE		11,000		
	FRNT 83.00 DPTH 132.00		NL003 Norwood Library		41,000	TO	
	EAST-0329774 NRTH-1731705						
	DEED BOOK 2006 PG-11612						
	FULL MARKET VALUE	41,000					

STATE OF NEW YORK
 COUNTY - St Lawrence
 TOWN - Potsdam
 VILLAGE - Norwood
 SWIS - 407401

2 0 1 6 T E N T A T I V E A S S E S S M E N T R O L L
 T A X A B L E SECTION OF THE ROLL - 1
 THESE ASSESSMENTS ARE ALSO USED FOR VILLAGE PURPOSES
 TAX MAP NUMBER SEQUENCE
 UNIFORM PERCENT OF VALUE IS 100.00
 UNIFORM PERCENT OF VALUE IS 100.00

PAGE 108
 VALUATION DATE-JUL 01, 2015
 TAXABLE STATUS DATE-MAR 01, 2016

TAX MAP PARCEL NUMBER	PROPERTY LOCATION & CLASS	ASSESSMENT	EXEMPTION CODE	VILLAGE	COUNTY	TOWN	SCHOOL
CURRENT OWNERS NAME	SCHOOL DISTRICT	LAND	TAX DESCRIPTION	TAXABLE VALUE			
CURRENT OWNERS ADDRESS	PARCEL SIZE/GRID COORD	TOTAL	SPECIAL DISTRICTS	ACCOUNT NO.			

42.074-3-11	5 Pine St 210 1 Family Res		Basic Star 41854	0	0	0	30,000
Fregoe Jason T	Norwood-Norfolk 406201	7,800	VILLAGE TAXABLE VALUE		58,000		
Fregoe Ashley M	93sp32000	58,000	COUNTY TAXABLE VALUE		58,000		
5 Pine St	2009sp61500		TOWN TAXABLE VALUE		58,000		
Norwood, NY 13668	91x132x59x56x132		SCHOOL TAXABLE VALUE		28,000		
	FRNT 91.00 DPTH 132.00		NL003 Norwood Library		58,000 TO		
	ACRES 0.28						
	EAST-0329671 NRTH-1731678						
	DEED BOOK 2009 PG-16964						
	FULL MARKET VALUE	58,000					

42.074-3-12	3 Pine St 210 1 Family Res		Basic Star 41854	0	0	0	30,000
Williams Kevin	Norwood-Norfolk 406201	7,100	VILLAGE TAXABLE VALUE		77,100		
Williams Vicky	X	77,100	COUNTY TAXABLE VALUE		77,100		
3 Pine St	X		TOWN TAXABLE VALUE		77,100		
Norwood, NY 13668	83x130x83x141		SCHOOL TAXABLE VALUE		47,100		
	FRNT 83.00 DPTH 131.00		NL003 Norwood Library		77,100 TO		
	BANK8888869						
	EAST-0329590 NRTH-1731624						
	DEED BOOK 910 PG-00644						
	FULL MARKET VALUE	77,100					

42.074-3-13	1 Pine St 210 1 Family Res						1-148- 2
Weaver William F	Norwood-Norfolk 406201	3,300	VILLAGE TAXABLE VALUE		31,500		
Weaver Tammy L	93sp10500	31,500	COUNTY TAXABLE VALUE		31,500		
98 State Highway 72	Xc		TOWN TAXABLE VALUE		31,500		
Potsdam, NY 13676	49x80		SCHOOL TAXABLE VALUE		31,500		
	FRNT 49.00 DPTH 80.00		NL003 Norwood Library		31,500 TO		
	EAST-0329563 NRTH-1731576						
	DEED BOOK 2008 PG-14169						
	FULL MARKET VALUE	31,500					

42.074-3-14	5 Lang St 210 1 Family Res		Basic Star 41854	0	0	0	30,000
Johnson Jennifer A	Norwood-Norfolk 406201	4,500	VILLAGE TAXABLE VALUE		64,600		
5 Lang St	0506sp60900	64,600	COUNTY TAXABLE VALUE		64,600		
Norwood, NY 13668	2002sp35500 96sp21000		TOWN TAXABLE VALUE		64,600		
	71x75x80x70		SCHOOL TAXABLE VALUE		34,600		
	FRNT 71.00 DPTH 73.00		NL003 Norwood Library		64,600 TO		
	BANK8888830						
	EAST-0329503 NRTH-1731538						
	DEED BOOK 2006 PG-7538						
	FULL MARKET VALUE	64,600					

STATE OF NEW YORK
 COUNTY - St Lawrence
 TOWN - Potsdam
 VILLAGE - Norwood
 SWIS - 407401

2 0 1 6 T E N T A T I V E A S S E S S M E N T R O L L
 T A X A B L E SECTION OF THE ROLL - 1
 THESE ASSESSMENTS ARE ALSO USED FOR VILLAGE PURPOSES
 TAX MAP NUMBER SEQUENCE
 UNIFORM PERCENT OF VALUE IS 100.00
 UNIFORM PERCENT OF VALUE IS 100.00

PAGE 109
 VALUATION DATE-JUL 01, 2015
 TAXABLE STATUS DATE-MAR 01, 2016

TAX MAP PARCEL NUMBER	PROPERTY LOCATION & CLASS	ASSESSMENT	EXEMPTION CODE	VILLAGE	COUNTY	TOWN	SCHOOL
CURRENT OWNERS NAME	SCHOOL DISTRICT	LAND	TAX DESCRIPTION	TAXABLE VALUE			
CURRENT OWNERS ADDRESS	PARCEL SIZE/GRID COORD	TOTAL	SPECIAL DISTRICTS	ACCOUNT NO.			

42.074-3-15	3 Lang St 210 1 Family Res		Basic Star 41854	0	0	0	30,000
White Thomas	Norwood-Norfolk 406201	9,500	VILLAGE TAXABLE VALUE		62,000		
White Michele	93sp30000	62,000	COUNTY TAXABLE VALUE		62,000		
3 Lang St	X		TOWN TAXABLE VALUE		62,000		
Norwood, NY 13668	119x142x117x129		SCHOOL TAXABLE VALUE		32,000		
	FRNT 119.00 DPTH 135.50		NL003 Norwood Library		62,000 TO		
	ACRES 0.37 BANK8888869						
	EAST-0329476 NRTH-1731619						
	DEED BOOK 1067 PG-1105						
	FULL MARKET VALUE	62,000					

42.074-3-16	15 Pine St 210 1 Family Res		VET WAR CT 41121	0	5,430	5,430	0
Cook Earl W	Norwood-Norfolk 406201	7,800	VET WAR V 41127	5,430	0	0	0
15 Pine St	X	36,200	Enhanced S 41834	0	0	0	36,200
Norwood, NY 13668	X		VILLAGE TAXABLE VALUE		30,770		
	X		COUNTY TAXABLE VALUE		30,770		
	FRNT 83.00 DPTH 165.00		TOWN TAXABLE VALUE		30,770		
	EAST-0330079 NRTH-1731862		SCHOOL TAXABLE VALUE		0		
	DEED BOOK 1070 PG-568		NL003 Norwood Library		36,200 TO		
	FULL MARKET VALUE	36,200					

42.074-3-17	17 Pine St 210 1 Family Res		Basic Star 41854	0	0	0	30,000
Orologio Joseph A	Norwood-Norfolk 406201	7,100	VILLAGE TAXABLE VALUE		41,500		
17 Pine St	X	41,500	COUNTY TAXABLE VALUE		41,500		
Norwood, NY 13668	87sp12000		TOWN TAXABLE VALUE		41,500		
	X		SCHOOL TAXABLE VALUE		11,500		
	FRNT 83.00 DPTH 132.00		NL003 Norwood Library		41,500 TO		
	EAST-0330165 NRTH-1731868						
	DEED BOOK 2006 PG-9430						
	FULL MARKET VALUE	41,500					

42.074-3-18	19 Pine St 210 1 Family Res		Enhanced S 41834	0	0	0	62,500
Reed Gerald L (LU)	Norwood-Norfolk 406201	7,100	VILLAGE TAXABLE VALUE		62,500		
19 Pine St	X	62,500	COUNTY TAXABLE VALUE		62,500		
Norwood, NY 13668	X		TOWN TAXABLE VALUE		62,500		
	X		SCHOOL TAXABLE VALUE		0		
	FRNT 83.00 DPTH 132.00		NL003 Norwood Library		62,500 TO		
	EAST-0330252 NRTH-1731895						
	DEED BOOK 2004 PG-7938						
	FULL MARKET VALUE	62,500					

STATE OF NEW YORK
COUNTY - St Lawrence
TOWN - Potsdam
VILLAGE - Norwood
SWIS - 407401

2 0 1 6 T E N T A T I V E A S S E S S M E N T R O L L
T A X A B L E SECTION OF THE ROLL - 1
THESE ASSESSMENTS ARE ALSO USED FOR VILLAGE PURPOSES
TAX MAP NUMBER SEQUENCE
UNIFORM PERCENT OF VALUE IS 100.00
UNIFORM PERCENT OF VALUE IS 100.00

PAGE 110
VALUATION DATE-JUL 01, 2015
TAXABLE STATUS DATE-MAR 01, 2016

TAX MAP PARCEL NUMBER	PROPERTY LOCATION & CLASS	ASSESSMENT	EXEMPTION CODE	VILLAGE	COUNTY	TOWN	SCHOOL
CURRENT OWNERS NAME	SCHOOL DISTRICT	LAND	TAX DESCRIPTION	TAXABLE VALUE			ACCOUNT NO.
CURRENT OWNERS ADDRESS	PARCEL SIZE/GRID COORD	TOTAL	SPECIAL DISTRICTS				
***** 42.074-4-2 *****							
42.074-4-2	17 Bicknell St						1-126- 6
Barish Barbara A	210 1 Family Res		VET WAR CT 41121	0	7,065	7,065	0
17 Bicknell St	Norwood-Norfolk 406201	6,000	VET WAR V 41127	6,000	0	0	0
Norwood, NY 13668	X	47,100	Enhanced S 41834	0	0	0	47,100
	79sp22000		VILLAGE TAXABLE VALUE		41,100		
	70x120x35x32x139		COUNTY TAXABLE VALUE		40,035		
	FRNT 70.00 DPTH 131.00		TOWN TAXABLE VALUE		40,035		
	EAST-0328984 NRTH-1731532		SCHOOL TAXABLE VALUE		0		
	DEED BOOK 993 PG-01094		NL003 Norwood Library		47,100	TO	
	FULL MARKET VALUE	47,100					
***** 42.074-4-3 *****							
42.074-4-3	2 Depot St						1-130- 2
Cook Jennifer	210 1 Family Res		VILLAGE TAXABLE VALUE		47,000		
2 Depot St	Norwood-Norfolk 406201	6,200	COUNTY TAXABLE VALUE		47,000		
Norwood, NY 13668	93sp30000	47,000	TOWN TAXABLE VALUE		47,000		
	2010sp48000		SCHOOL TAXABLE VALUE		47,000		
	105x53x140x79		NL003 Norwood Library		47,000	TO	
	FRNT 105.00 DPTH 66.00						
	BANK8888209						
	EAST-0329092 NRTH-1731608						
	DEED BOOK 2015 PG-4673						
	FULL MARKET VALUE	47,000					
***** 42.074-4-4 *****							
42.074-4-4	6 Depot St						1-145- 3
Purves Stacie	210 1 Family Res		Basic Star 41854	0	0	0	30,000
6 Depot St	Norwood-Norfolk 406201	4,200	VILLAGE TAXABLE VALUE		36,800		
Norwood, NY 13668	X	36,800	COUNTY TAXABLE VALUE		36,800		
	X		TOWN TAXABLE VALUE		36,800		
	X		SCHOOL TAXABLE VALUE		6,800		
	FRNT 58.00 DPTH 94.50		NL003 Norwood Library		36,800	TO	
	EAST-0329190 NRTH-1731651						
	DEED BOOK 2014 PG-2114						
	FULL MARKET VALUE	36,800					
***** 42.074-4-5 *****							
42.074-4-5	8 Depot St						1-122- 6
Laramay Vikki A	210 1 Family Res		Basic Star 41854	0	0	0	30,000
8 Depot St	Norwood-Norfolk 406201	4,000	VILLAGE TAXABLE VALUE		46,800		
Norwood, NY 13668	92sp32000	46,800	COUNTY TAXABLE VALUE		46,800		
	X		TOWN TAXABLE VALUE		46,800		
	58x84x69x86		SCHOOL TAXABLE VALUE		16,800		
	FRNT 58.00 DPTH 85.00		NL003 Norwood Library		46,800	TO	
	EAST-0329233 NRTH-1731678						
	DEED BOOK 1060 PG-1143						
	FULL MARKET VALUE	46,800					

STATE OF NEW YORK
COUNTY - St Lawrence
TOWN - Potsdam
VILLAGE - Norwood
SWIS - 407401

2 0 1 6 T E N T A T I V E A S S E S S M E N T R O L L
T A X A B L E SECTION OF THE ROLL - 1
THESE ASSESSMENTS ARE ALSO USED FOR VILLAGE PURPOSES
TAX MAP NUMBER SEQUENCE
UNIFORM PERCENT OF VALUE IS 100.00
UNIFORM PERCENT OF VALUE IS 100.00

PAGE 111
VALUATION DATE-JUL 01, 2015
TAXABLE STATUS DATE-MAR 01, 2016

TAX MAP PARCEL NUMBER	PROPERTY LOCATION & CLASS	ASSESSMENT	EXEMPTION CODE	VILLAGE	COUNTY	TOWN	SCHOOL
CURRENT OWNERS NAME	SCHOOL DISTRICT	LAND	TAX DESCRIPTION	TAXABLE VALUE			ACCOUNT NO.
CURRENT OWNERS ADDRESS	PARCEL SIZE/GRID COORD	TOTAL	SPECIAL DISTRICTS				

42.074-4-6	2 Lang St				42.074-4-6		1-145- 4
Purves Charles H	210 1 Family Res		Enhanced S 41834	0	0	0	65,300
2 Lang St	Norwood-Norfolk 406201	6,800	VILLAGE TAXABLE VALUE		71,400		
Norwood, NY 13668	X	71,400	COUNTY TAXABLE VALUE		71,400		
	X		TOWN TAXABLE VALUE		71,400		
	X		SCHOOL TAXABLE VALUE		6,100		
	FRNT 83.00 DPTH 120.00		NL003 Norwood Library		71,400 TO		
	ACRES 0.23						
	EAST-0329260 NRTH-1731597						
	DEED BOOK 810 PG-00397						
	FULL MARKET VALUE	71,400					

42.074-4-7	1 Morgan St				42.074-4-7		1-117-11
Tooley Roger B	210 1 Family Res		VILLAGE TAXABLE VALUE		46,700		
Tooley Carol M	Norwood-Norfolk 406201	4,100	COUNTY TAXABLE VALUE		46,700		
1413 Middletree Rd	X	46,700	TOWN TAXABLE VALUE		46,700		
Joliet, IL 60433	X		SCHOOL TAXABLE VALUE		46,700		
	46x140x46x132		NL003 Norwood Library		46,700 TO		
	FRNT 46.00 DPTH 140.00						
	EAST-0329114 NRTH-1731554						
	DEED BOOK 2003 PG-23884						
	FULL MARKET VALUE	46,700					

42.074-4-8	3 Morgan St				42.074-4-8		1-123-15
Harrigan-Pierce Janine	210 1 Family Res		Basic Star 41854	0	0	0	30,000
3 Morgan St	Norwood-Norfolk 406201	7,500	VILLAGE TAXABLE VALUE		83,500		
Norwood, NY 13668	2007sp68000	83,500	COUNTY TAXABLE VALUE		83,500		
	X		TOWN TAXABLE VALUE		83,500		
	0684sp20000		SCHOOL TAXABLE VALUE		53,500		
	FRNT 83.00 DPTH 144.00		NL003 Norwood Library		83,500 TO		
	BANK8888870						
	EAST-0329162 NRTH-1731511						
	DEED BOOK 2007 PG-21465						
	FULL MARKET VALUE	83,500					

42.074-4-9	7 Morgan St				42.074-4-9		1-138- 1
Norman Kelly	210 1 Family Res		Basic Star 41854	0	0	0	30,000
7 Morgan St	Norwood-Norfolk 406201	8,500	VILLAGE TAXABLE VALUE		57,300		
Norwood, NY 13668	2005sp44500	57,300	COUNTY TAXABLE VALUE		57,300		
	85sp12500		TOWN TAXABLE VALUE		57,300		
	X		SCHOOL TAXABLE VALUE		27,300		
	FRNT 83.00 DPTH 264.00		NL003 Norwood Library		57,300 TO		
	BANK8888830						
	EAST-0329260 NRTH-1731484						
	DEED BOOK 2005 PG-1911						
	FULL MARKET VALUE	57,300					

STATE OF NEW YORK
COUNTY - St Lawrence
TOWN - Potsdam
VILLAGE - Norwood
SWIS - 407401

2 0 1 6 T E N T A T I V E A S S E S S M E N T R O L L
T A X A B L E SECTION OF THE ROLL - 1
THESE ASSESSMENTS ARE ALSO USED FOR VILLAGE PURPOSES
TAX MAP NUMBER SEQUENCE
UNIFORM PERCENT OF VALUE IS 100.00
UNIFORM PERCENT OF VALUE IS 100.00

PAGE 112
VALUATION DATE-JUL 01, 2015
TAXABLE STATUS DATE-MAR 01, 2016

TAX MAP PARCEL NUMBER	PROPERTY LOCATION & CLASS	ASSESSMENT	EXEMPTION CODE	VILLAGE	COUNTY	TOWN	SCHOOL
CURRENT OWNERS NAME	SCHOOL DISTRICT	LAND	TAX DESCRIPTION	TAXABLE VALUE			ACCOUNT NO.
CURRENT OWNERS ADDRESS	PARCEL SIZE/GRID COORD	TOTAL	SPECIAL DISTRICTS				

42.074-4-10	9 Morgan St			42.074-4-10			1-158-13
Levison Theodore	210 1 Family Res		Basic Star 41854	0	0	0	30,000
Levison Lisa	Norwood-Norfolk 406201	8,500	VILLAGE TAXABLE VALUE		93,400		
9 Morgan St	2001sp70000	93,400	COUNTY TAXABLE VALUE		93,400		
Norwood, NY 13668	X		TOWN TAXABLE VALUE		93,400		
	85sp14000/88sp40000		SCHOOL TAXABLE VALUE		63,400		
	FRNT 83.00 DPTH 264.00		NL003 Norwood Library		93,400 TO		
	EAST-0329314 NRTH-1731424						
	DEED BOOK 2001 PG-19221						
	FULL MARKET VALUE	93,400					

42.074-4-11	11 Morgan St			42.074-4-11			1-135-10
Regan Philip	210 1 Family Res		Enhanced S 41834	0	0	0	65,300
PO Box 113	Norwood-Norfolk 406201	8,500	VILLAGE TAXABLE VALUE		83,000		
Norwood, NY 13668	X	83,000	COUNTY TAXABLE VALUE		83,000		
	X		TOWN TAXABLE VALUE		83,000		
	X		SCHOOL TAXABLE VALUE		17,700		
	FRNT 83.00 DPTH 264.00		NL003 Norwood Library		83,000 TO		
	EAST-0329379 NRTH-1731360						
	DEED BOOK 1999 PG-14959						
	FULL MARKET VALUE	83,000					

42.074-4-12	13 Morgan St			42.074-4-12			1-137-14
Cutler Joseph (LU) J	210 1 Family Res		Enhanced S 41834	0	0	0	65,300
Cutler Mary (LU) L	Norwood-Norfolk 406201	8,500	VILLAGE TAXABLE VALUE		70,000		
13 Morgan St	2007sp55000	70,000	COUNTY TAXABLE VALUE		70,000		
Norwood, NY 13668-1103	2011sp58000		TOWN TAXABLE VALUE		70,000		
	X		SCHOOL TAXABLE VALUE		4,700		
	FRNT 83.00 DPTH 264.00		NL003 Norwood Library		70,000 TO		
	EAST-0329417 NRTH-1731300						
	DEED BOOK 2015 PG-13193						
	FULL MARKET VALUE	70,000					

42.074-4-13	15 Morgan St			42.074-4-13			1-159- 6
Cornerstone Properties NNY LLC	220 2 Family Res		VILLAGE TAXABLE VALUE		77,100		
Ste 1	Norwood-Norfolk 406201	7,900	COUNTY TAXABLE VALUE		77,100		
32 S Main St	2010sp12270	77,100	TOWN TAXABLE VALUE		77,100		
Norwood, NY 13668-1120	X		SCHOOL TAXABLE VALUE		77,100		
	0883sp26000		NL003 Norwood Library		77,100 TO		
	FRNT 77.00 DPTH 264.00						
	EAST-0329482 NRTH-1731230						
	DEED BOOK 2015 PG-7990						
	FULL MARKET VALUE	77,100					

STATE OF NEW YORK
 COUNTY - St Lawrence
 TOWN - Potsdam
 VILLAGE - Norwood
 SWIS - 407401

2 0 1 6 T E N T A T I V E A S S E S S M E N T R O L L
 T A X A B L E SECTION OF THE ROLL - 1
 THESE ASSESSMENTS ARE ALSO USED FOR VILLAGE PURPOSES
 TAX MAP NUMBER SEQUENCE
 UNIFORM PERCENT OF VALUE IS 100.00
 UNIFORM PERCENT OF VALUE IS 100.00

PAGE 113
 VALUATION DATE-JUL 01, 2015
 TAXABLE STATUS DATE-MAR 01, 2016

TAX MAP PARCEL NUMBER	PROPERTY LOCATION & CLASS	ASSESSMENT	EXEMPTION CODE	VILLAGE	COUNTY	TOWN	SCHOOL	ACCOUNT NO.
CURRENT OWNERS NAME	SCHOOL DISTRICT	LAND	TAX DESCRIPTION	TAXABLE VALUE				
CURRENT OWNERS ADDRESS	PARCEL SIZE/GRID COORD	TOTAL	SPECIAL DISTRICTS					

42.074-4-14	17 Morgan St			42.074-4-14				1-132- 8
Bosjolie Mark	210 1 Family Res		Basic Star 41854	0	0	0		30,000
17 Morgan St	Norwood-Norfolk 406201	7,900	VILLAGE TAXABLE VALUE		67,200			
Norwood, NY 13668	2010sp30000	67,200	COUNTY TAXABLE VALUE		67,200			
	X		TOWN TAXABLE VALUE		67,200			
	80sp37500/87sp52000		SCHOOL TAXABLE VALUE		37,200			
	FRNT 77.00 DPTH 264.00		NL003 Norwood Library		67,200 TO			
	BANK8888111							
	EAST-0329536 NRTH-1731165							
	DEED BOOK 2010 PG-17738							
	FULL MARKET VALUE	67,200						

42.074-4-15.1	19 Morgan St			42.074-4-15.1				1-129- 1
Williams Julie	210 1 Family Res		Basic Star 41854	0	0	0		30,000
19 Morgan St	Norwood-Norfolk 406201	13,600	VILLAGE TAXABLE VALUE		88,100			
Norwood, NY 13668	95sp26000	88,100	COUNTY TAXABLE VALUE		88,100			
	X		TOWN TAXABLE VALUE		88,100			
	166x264x165x264		SCHOOL TAXABLE VALUE		58,100			
	FRNT 166.00 DPTH 264.00		NL003 Norwood Library		88,100 TO			
	EAST-0329639 NRTH-1731122							
	DEED BOOK 1105 PG-363							
	FULL MARKET VALUE	88,100						

42.074-4-17	2 Pine St			42.074-4-17				1-153- 8
Webster Kathleen G	210 1 Family Res		VILLAGE TAXABLE VALUE		44,800			
2 Pine St	Norwood-Norfolk 406201	6,100	COUNTY TAXABLE VALUE		44,800			
Norwood, NY 13668	99sp18000	44,800	TOWN TAXABLE VALUE		44,800			
	X		SCHOOL TAXABLE VALUE		44,800			
	60x269x34x270		NL003 Norwood Library		44,800 TO			
	FRNT 60.00 DPTH 269.50							
	BANK8888111							
	EAST-0329590 NRTH-1731343							
	DEED BOOK 2015 PG-13955							
	FULL MARKET VALUE	44,800						

42.074-4-18	4 Pine St			42.074-4-18				1-153-10
Woodley Erin J	210 1 Family Res		Basic Star 41854	0	0	0		29,400
4 Pine St	Norwood-Norfolk 406201	4,800	VILLAGE TAXABLE VALUE		29,400			
Norwood, NY 13668	03/06sp25000	29,400	COUNTY TAXABLE VALUE		29,400			
	X		TOWN TAXABLE VALUE		29,400			
	53x145x53x148		SCHOOL TAXABLE VALUE		0			
	FRNT 53.00 DPTH 146.50		NL003 Norwood Library		29,400 TO			
	BANK8888288							
	EAST-0329606 NRTH-1731419							
	DEED BOOK 2013 PG-884							
	FULL MARKET VALUE	29,400						

STATE OF NEW YORK
 COUNTY - St Lawrence
 TOWN - Potsdam
 VILLAGE - Norwood
 SWIS - 407401

2 0 1 6 T E N T A T I V E A S S E S S M E N T R O L L
 T A X A B L E SECTION OF THE ROLL - 1
 THESE ASSESSMENTS ARE ALSO USED FOR VILLAGE PURPOSES
 TAX MAP NUMBER SEQUENCE
 UNIFORM PERCENT OF VALUE IS 100.00
 UNIFORM PERCENT OF VALUE IS 100.00

PAGE 114
 VALUATION DATE-JUL 01, 2015
 TAXABLE STATUS DATE-MAR 01, 2016

TAX MAP PARCEL NUMBER	PROPERTY LOCATION & CLASS	ASSESSMENT	EXEMPTION CODE	VILLAGE	COUNTY	TOWN	SCHOOL	ACCOUNT NO.
CURRENT OWNERS NAME	SCHOOL DISTRICT	LAND	TAX DESCRIPTION	TAXABLE VALUE				
CURRENT OWNERS ADDRESS	PARCEL SIZE/GRID COORD	TOTAL	SPECIAL DISTRICTS					

42.074-4-19	6 Pine St			42.074-4-19				1-142- 2
Swaney Laurie (LC)	210 1 Family Res		Basic Star 41854	0	0	0		30,000
6 Pine St	Norwood-Norfolk 406201	4,500	VILLAGE TAXABLE VALUE		35,900			
Norwood, NY 13668	X	35,900	COUNTY TAXABLE VALUE		35,900			
	X		TOWN TAXABLE VALUE		35,900			
	50x140x50x145		SCHOOL TAXABLE VALUE		5,900			
	FRNT 50.00 DPTH 142.50		NL003 Norwood Library		35,900 TO			
	EAST-0329639 NRTH-1731446							
	DEED BOOK 350 PG-00477							
	FULL MARKET VALUE	35,900						

42.074-4-20	8 Pine St			42.074-4-20				1-154- 2
LaValley Christine (LC)	210 1 Family Res		VILLAGE TAXABLE VALUE		27,000			
8 Pine St	Norwood-Norfolk 406201	4,400	COUNTY TAXABLE VALUE		27,000			
Norwood, NY 13668	L/CON 3/21/2016	27,000	TOWN TAXABLE VALUE		27,000			
	2009sp27900		SCHOOL TAXABLE VALUE		27,000			
	43x266x41x266		NL003 Norwood Library		27,000 TO			
	FRNT 43.00 DPTH 266.00							
	EAST-0329715 NRTH-1731441							
	DEED BOOK 2009 PG-14576							
	FULL MARKET VALUE	27,000						

42.074-4-21	8 1/2 Pine St			42.074-4-21				1-158- 3
McGaw Maureen C	210 1 Family Res		VILLAGE TAXABLE VALUE		29,900			
McGaw Lance K	Norwood-Norfolk 406201	11,300	COUNTY TAXABLE VALUE		29,900			
PO Box 671	L/con 3-5-93	29,900	TOWN TAXABLE VALUE		29,900			
Canton, NY 13617-0671	85sp8500		SCHOOL TAXABLE VALUE		29,900			
	120x260x65x266		NL003 Norwood Library		29,900 TO			
	FRNT 121.00 DPTH 264.00							
	EAST-0329769 NRTH-1731473							
	DEED BOOK 2012 PG-16144							
	FULL MARKET VALUE	29,900						

42.074-4-22	12 Pine St			42.074-4-22				1-135- 3
Larue Theron G	210 1 Family Res		VET WAR CT 41121	0	8,820	8,820		0
Larue Shirley	Norwood-Norfolk 406201	8,500	VET WAR V 41127	6,000	0	0		0
12 Pine St	X	58,800	Enhanced S 41834	0	0	0		58,800
Norwood, NY 13668	X		VILLAGE TAXABLE VALUE		52,800			
	83x243x83x260		COUNTY TAXABLE VALUE		49,980			
	FRNT 83.00 DPTH 251.50		TOWN TAXABLE VALUE		49,980			
	EAST-0329866 NRTH-1731489		SCHOOL TAXABLE VALUE		0			
	DEED BOOK 685 PG-00110		NL003 Norwood Library		58,800 TO			
	FULL MARKET VALUE	58,800						

STATE OF NEW YORK
 COUNTY - St Lawrence
 TOWN - Potsdam
 VILLAGE - Norwood
 SWIS - 407401

2 0 1 6 T E N T A T I V E A S S E S S M E N T R O L L
 T A X A B L E SECTION OF THE ROLL - 1
 THESE ASSESSMENTS ARE ALSO USED FOR VILLAGE PURPOSES
 TAX MAP NUMBER SEQUENCE
 UNIFORM PERCENT OF VALUE IS 100.00
 UNIFORM PERCENT OF VALUE IS 100.00

PAGE 115
 VALUATION DATE-JUL 01, 2015
 TAXABLE STATUS DATE-MAR 01, 2016

TAX MAP PARCEL NUMBER	PROPERTY LOCATION & CLASS	ASSESSMENT	EXEMPTION CODE	VILLAGE	COUNTY	TOWN	SCHOOL	ACCOUNT NO.
CURRENT OWNERS NAME	SCHOOL DISTRICT	LAND	TAX DESCRIPTION	TAXABLE VALUE				
CURRENT OWNERS ADDRESS	PARCEL SIZE/GRID COORD	TOTAL	SPECIAL DISTRICTS					
***** 42.074-4-23 *****								
	16 Pine St							1-124- 2
42.074-4-23	210 1 Family Res		Home Imp - 44212	0	3,375	0	0	0
Dufore Joseph-ETAL	Norwood-Norfolk 406201	8,500	Home Impro 44213	0	0	3,375	0	0
16 Pine St	X	57,200	Home Impro 44217	9,000	0	0	0	0
Norwood, NY 13668	X		Enhanced S 41834	0	0	0	0	57,200
	83x230x83x243		VILLAGE TAXABLE VALUE		48,200			
	FRNT 83.00 DPTH 236.50		COUNTY TAXABLE VALUE		53,825			
	EAST-0329936 NRTH-1731522		TOWN TAXABLE VALUE		53,825			
	DEED BOOK 964 PG-00746		SCHOOL TAXABLE VALUE		0			
	FULL MARKET VALUE	57,200	NL003 Norwood Library		48,200	TO		
			9,000 EX					
***** 42.074-4-24.1 *****								
	Felton St							1-136-10.1
42.074-4-24.1	311 Res vac land		VILLAGE TAXABLE VALUE		9,700			
Mccorkell Emma	Norwood-Norfolk 406201	9,700	COUNTY TAXABLE VALUE		9,700			
239 Charlotte St	X	9,700	TOWN TAXABLE VALUE		9,700			
Green Valley, ON, Canada	X		SCHOOL TAXABLE VALUE		9,700			
KOC 1L0	X		NL003 Norwood Library		9,700	TO		
	ACRES 5.60 BANK1111111							
	EAST-0330196 NRTH-1731230							
	DEED BOOK 357 PG-00160							
	FULL MARKET VALUE	9,700						
***** 42.074-4-24.2 *****								
	5 Felton St							1-136-10.2
42.074-4-24.2	210 1 Family Res		VET WAR CT 41121	0	8,640	8,640	0	0
Mackey Edward Jr	Norwood-Norfolk 406201	16,600	VET WAR V 41127	6,000	0	0	0	0
Mackey Susan	96sp3000	57,600	Basic Star 41854	0	0	0	30,000	
5 Felton St	X		VILLAGE TAXABLE VALUE		51,600			
Norwood, NY 13668	X		COUNTY TAXABLE VALUE		48,960			
	ACRES 2.60		TOWN TAXABLE VALUE		48,960			
	EAST-0329969 NRTH-1731305		SCHOOL TAXABLE VALUE		27,600			
	DEED BOOK 1099 PG-187		NL003 Norwood Library		57,600	TO		
	FULL MARKET VALUE	57,600						
***** 42.074-4-25 *****								
	25,27 Morgan St							1-115- 2
42.074-4-25	210 1 Family Res		Basic Star 41854	0	0	0	30,000	
Adner Kevin	Norwood-Norfolk 406201	34,300	VILLAGE TAXABLE VALUE		104,000			
Adner Brian	X	104,000	COUNTY TAXABLE VALUE		104,000			
25 Morgan St	X		TOWN TAXABLE VALUE		104,000			
Norwood, NY 13668	X		SCHOOL TAXABLE VALUE		74,000			
	ACRES 9.30		NL003 Norwood Library		104,000	TO		
	EAST-0330386 NRTH-1731062							
	DEED BOOK 1071 PG-637							
	FULL MARKET VALUE	104,000						

STATE OF NEW YORK
 COUNTY - St Lawrence
 TOWN - Potsdam
 VILLAGE - Norwood
 SWIS - 407401

2 0 1 6 T E N T A T I V E A S S E S S M E N T R O L L
 T A X A B L E SECTION OF THE ROLL - 1
 THESE ASSESSMENTS ARE ALSO USED FOR VILLAGE PURPOSES
 TAX MAP NUMBER SEQUENCE
 UNIFORM PERCENT OF VALUE IS 100.00
 UNIFORM PERCENT OF VALUE IS 100.00

PAGE 116
 VALUATION DATE-JUL 01, 2015
 TAXABLE STATUS DATE-MAR 01, 2016

TAX MAP PARCEL NUMBER	PROPERTY LOCATION & CLASS	ASSESSMENT	EXEMPTION CODE	VILLAGE	COUNTY	TOWN	SCHOOL
CURRENT OWNERS NAME	SCHOOL DISTRICT	LAND	TAX DESCRIPTION	TAXABLE VALUE			
CURRENT OWNERS ADDRESS	PARCEL SIZE/GRID COORD	TOTAL	SPECIAL DISTRICTS	ACCOUNT NO.			

42.074-4-27	22 Pine St			42.074-4-27			*****
Revier Laura	210 1 Family Res		Enhanced S 41834	0	0	0	1-146- 5
22 Pine St	Norwood-Norfolk 406201	8,300	VILLAGE TAXABLE VALUE		43,000		43,000
Norwood, NY 13668	2007sp28000	43,000	COUNTY TAXABLE VALUE		43,000		
	92sp22000		TOWN TAXABLE VALUE		43,000		
	83x198x83x212		SCHOOL TAXABLE VALUE		0		
	FRNT 83.00 DPTH 198.00		NL003 Norwood Library		43,000	TO	
	EAST-0330089 NRTH-1731603						
	DEED BOOK 2007 PG-21468						
	FULL MARKET VALUE	43,000					

42.074-4-28	26 Pine St			42.074-4-28			*****
Gaffney Helen L	270 Mfg housing		VET COM CT 41131	0	6,325	6,325	1-116-12
26 Pine St	Norwood-Norfolk 406201	12,500	VET COM V 41137	6,075	0	0	0
Norwood, NY 13668-1213	X	32,300	Aged - Tow 41803	0	0	6,641	0
	87sp17000		Home Imp - 44212	0	7,000	0	0
	159x161x160x198		Home Impro 44213	0	0	7,000	0
	FRNT 159.00 DPTH 179.50		Home Impro 44217	8,000	0	0	0
	EAST-0330203 NRTH-1731662		Enhanced S 41834	0	0	0	32,300
	DEED BOOK 1010 PG-00739		VILLAGE TAXABLE VALUE		18,225		
	FULL MARKET VALUE	32,300	COUNTY TAXABLE VALUE		18,975		
			TOWN TAXABLE VALUE		12,334		
			SCHOOL TAXABLE VALUE		0		
			NL003 Norwood Library		24,300	TO	
			8,000 EX				

42.074-4-29	18 Pine St			42.074-4-29			*****
Cross Norma Jean	210 1 Family Res		VILLAGE TAXABLE VALUE		36,200		1-147-11
Cross Thorold Peter	Norwood-Norfolk 406201	8,400	COUNTY TAXABLE VALUE		36,200		
PO Box 484	2005sp25000	36,200	TOWN TAXABLE VALUE		36,200		
Norfolk, NY 13667	86sp22500		SCHOOL TAXABLE VALUE		36,200		
	83x212x83x230		NL003 Norwood Library		36,200	TO	
	FRNT 83.00 DPTH 221.00						
	EAST-0330014 NRTH-1731576						
	DEED BOOK 2005 PG-21384						
	FULL MARKET VALUE	36,200					

42.074-5-1	18 Bicknell St			42.074-5-1			*****
Lashomb Amber J	210 1 Family Res		Basic Star 41854	0	0	0	1-145-14
18 Bicknell St	Norwood-Norfolk 406201	4,400	VILLAGE TAXABLE VALUE		50,000		30,000
Norwood, NY 13668	2010sp44000	50,000	COUNTY TAXABLE VALUE		50,000		
	2010sp44500		TOWN TAXABLE VALUE		50,000		
	54x100x91x131		SCHOOL TAXABLE VALUE		20,000		
	FRNT 54.00 DPTH 115.50		NL003 Norwood Library		50,000	TO	
	EAST-0328995 NRTH-1731365						
	DEED BOOK 2010 PG-15403						
	FULL MARKET VALUE	50,000					

STATE OF NEW YORK
COUNTY - St Lawrence
TOWN - Potsdam
VILLAGE - Norwood
SWIS - 407401

2 0 1 6 T E N T A T I V E A S S E S S M E N T R O L L
T A X A B L E SECTION OF THE ROLL - 1
THESE ASSESSMENTS ARE ALSO USED FOR VILLAGE PURPOSES
TAX MAP NUMBER SEQUENCE
UNIFORM PERCENT OF VALUE IS 100.00
UNIFORM PERCENT OF VALUE IS 100.00

PAGE 117
VALUATION DATE-JUL 01, 2015
TAXABLE STATUS DATE-MAR 01, 2016

TAX MAP PARCEL NUMBER	PROPERTY LOCATION & CLASS	ASSESSMENT	EXEMPTION CODE	VILLAGE	COUNTY	TOWN	SCHOOL
CURRENT OWNERS NAME	SCHOOL DISTRICT	LAND	TAX DESCRIPTION	TAXABLE VALUE			ACCOUNT NO.
CURRENT OWNERS ADDRESS	PARCEL SIZE/GRID COORD	TOTAL	SPECIAL DISTRICTS				

42.074-5-2	4 Morgan St				42.074-5-2		*****
Delosh Tanya M	210 1 Family Res		Basic Star 41854	0	0	0	1-148- 6
PO Box 8	Norwood-Norfolk 406201	3,800	VILLAGE TAXABLE VALUE		62,500		
Norwood, NY 13668	2004sp53000	62,500	COUNTY TAXABLE VALUE		62,500		
	54x76x94x100		TOWN TAXABLE VALUE		62,500		
	FRNT 54.00 DPTH 88.00		SCHOOL TAXABLE VALUE		32,500		
	BANK8888869		NL003 Norwood Library		62,500 TO		
	EAST-0329049 NRTH-1731397						
	DEED BOOK 2004 PG-15597						
	FULL MARKET VALUE	62,500					

42.074-5-3	6 Morgan St				42.074-5-3		*****
Murray Brandon	210 1 Family Res		Basic Star 41854	0	0	0	1-147- 9
Grant Brittany	Norwood-Norfolk 406201	8,200	VILLAGE TAXABLE VALUE		84,500		
6 Morgan St	2004sp41000	84,500	COUNTY TAXABLE VALUE		84,500		
Norwood, NY 13668	also see 2010/7305		TOWN TAXABLE VALUE		84,500		
	2011sp74400		SCHOOL TAXABLE VALUE		54,500		
	FRNT 83.00 DPTH 191.00		NL003 Norwood Library		84,500 TO		
	BANK8888869						
	EAST-0329054 NRTH-1731300						
	DEED BOOK 2013 PG-16498						
	FULL MARKET VALUE	84,500					

42.074-5-4	8 Morgan St				42.074-5-4		*****
McCormick Patrick J	210 1 Family Res		Basic Star 41854	0	0	0	1-137-13
McCormick Laura M	Norwood-Norfolk 406201	8,500	VILLAGE TAXABLE VALUE		93,400		
8 Morgan St	X	93,400	COUNTY TAXABLE VALUE		93,400		
Norwood, NY 13668	X		TOWN TAXABLE VALUE		93,400		
	83x248x77x7x243		SCHOOL TAXABLE VALUE		63,400		
	FRNT 83.00 DPTH 248.00		NL003 Norwood Library		93,400 TO		
	BANK8888870						
	EAST-0329070 NRTH-1731219						
	DEED BOOK 2004 PG-13540						
	FULL MARKET VALUE	93,400					

42.074-5-5	10 Morgan St				42.074-5-5		*****
Lacomb Laura	210 1 Family Res		Enhanced S 41834	0	0	0	1-133-13
10 Morgan St	Norwood-Norfolk 406201	8,500	VILLAGE TAXABLE VALUE		92,500		
Norwood, NY 13668	X	92,500	COUNTY TAXABLE VALUE		92,500		
	X		TOWN TAXABLE VALUE		92,500		
	83x248		SCHOOL TAXABLE VALUE		27,200		
	FRNT 83.00 DPTH 248.00		NL003 Norwood Library		92,500 TO		
	EAST-0329135 NRTH-1731170						
	DEED BOOK 655 PG-00042						
	FULL MARKET VALUE	92,500					

STATE OF NEW YORK
 COUNTY - St Lawrence
 TOWN - Potsdam
 VILLAGE - Norwood
 SWIS - 407401

2 0 1 6 T E N T A T I V E A S S E S S M E N T R O L L
 T A X A B L E SECTION OF THE ROLL - 1
 THESE ASSESSMENTS ARE ALSO USED FOR VILLAGE PURPOSES
 TAX MAP NUMBER SEQUENCE
 UNIFORM PERCENT OF VALUE IS 100.00
 UNIFORM PERCENT OF VALUE IS 100.00

PAGE 118
 VALUATION DATE-JUL 01, 2015
 TAXABLE STATUS DATE-MAR 01, 2016

TAX MAP PARCEL NUMBER	PROPERTY LOCATION & CLASS	ASSESSMENT	EXEMPTION CODE	VILLAGE	COUNTY	TOWN	SCHOOL	ACCOUNT NO.
CURRENT OWNERS NAME	SCHOOL DISTRICT	LAND	TAX DESCRIPTION	TAXABLE VALUE				
CURRENT OWNERS ADDRESS	PARCEL SIZE/GRID COORD	TOTAL	SPECIAL DISTRICTS					

42.074-5-6	14 Morgan St 210 1 Family Res		Enhanced S 41834	0	0	0		1-132- 2
Haggett Robert C	Norwood-Norfolk 406201	6,700	VILLAGE TAXABLE VALUE		59,300			
Haggett Elizabeth	X	59,300	COUNTY TAXABLE VALUE		59,300			
14 Morgan St	X		TOWN TAXABLE VALUE		59,300			
Norwood, NY 13668	X		SCHOOL TAXABLE VALUE		0			
	FRNT 66.00 DPTH 248.00		NL003 Norwood Library		59,300		TO	
	EAST-0329184 NRTH-1731095							
	DEED BOOK 2001 PG-21280							
	FULL MARKET VALUE	59,300						

42.074-5-7	16 Morgan St 210 1 Family Res		VILLAGE TAXABLE VALUE		50,000			1-159-10
Kahrs Edward C	Norwood-Norfolk 406201	6,700	COUNTY TAXABLE VALUE		50,000			
16 Morgan St	2007sp47500	50,000	TOWN TAXABLE VALUE		50,000			
Norwood, NY 13668	69x149x15x108x70x248		SCHOOL TAXABLE VALUE		50,000			
	FRNT 66.00 DPTH 248.00		NL003 Norwood Library		50,000		TO	
	BANK8888830							
	EAST-0329217 NRTH-1731046							
	DEED BOOK 2007 PG-12124							
	FULL MARKET VALUE	50,000						

42.074-5-8	18 Morgan St 210 1 Family Res		Basic Star 41854	0	0	0		1-159- 8
Bush Zachariah J	Norwood-Norfolk 406201	4,500	VILLAGE TAXABLE VALUE		56,500			
Bush Rebecca D	93sp35000	56,500	COUNTY TAXABLE VALUE		56,500			
18 Morgan St	2006sp45000		TOWN TAXABLE VALUE		56,500			
Norwood, NY 13668	50x149x30x149		SCHOOL TAXABLE VALUE		26,500			
	FRNT 50.00 DPTH 149.00		NL003 Norwood Library		56,500		TO	
	BANK8888288							
	EAST-0329325 NRTH-1731051							
	DEED BOOK 2011 PG-19690							
	FULL MARKET VALUE	56,500						

42.074-5-9	18 1/2 Morgan St 311 Res vac land		VILLAGE TAXABLE VALUE		3,400			1-123-13
Sebald Romi	Norwood-Norfolk 406201	3,400	COUNTY TAXABLE VALUE		3,400			
Labarge Robert G	X	3,400	TOWN TAXABLE VALUE		3,400			
20 Morgan St	90sp1000		SCHOOL TAXABLE VALUE		3,400			
Norwood, NY 13668	65x152x50x149		NL003 Norwood Library		3,400		TO	
	FRNT 65.00 DPTH 150.50							
	EAST-0329341 NRTH-1731003							
	DEED BOOK 1048 PG-00305							
	FULL MARKET VALUE	3,400						

STATE OF NEW YORK
 COUNTY - St Lawrence
 TOWN - Potsdam
 VILLAGE - Norwood
 SWIS - 407401

2 0 1 6 T E N T A T I V E A S S E S S M E N T R O L L
 T A X A B L E SECTION OF THE ROLL - 1
 THESE ASSESSMENTS ARE ALSO USED FOR VILLAGE PURPOSES
 TAX MAP NUMBER SEQUENCE
 UNIFORM PERCENT OF VALUE IS 100.00
 UNIFORM PERCENT OF VALUE IS 100.00

PAGE 119
 VALUATION DATE-JUL 01, 2015
 TAXABLE STATUS DATE-MAR 01, 2016

TAX MAP PARCEL NUMBER	PROPERTY LOCATION & CLASS	ASSESSMENT	EXEMPTION CODE	VILLAGE	COUNTY	TOWN	SCHOOL
CURRENT OWNERS NAME	SCHOOL DISTRICT	LAND	TAX DESCRIPTION	TAXABLE VALUE			
CURRENT OWNERS ADDRESS	PARCEL SIZE/GRID COORD	TOTAL	SPECIAL DISTRICTS	ACCOUNT NO.			
***** 42.074-5-10 *****							
15 Whitney St							1-122- 2
42.074-5-10	210 1 Family Res		VET COM CT 41131	0	15,225	15,225	0
Radell Robert	Norwood-Norfolk 406201	16,200	VET COM V 41137	10,000	0	0	0
Radell Rose	X	60,900	VET DIS CT 41141	0	6,090	6,090	0
15 Whitney St	X		VET DIS V 41147	6,090	0	0	0
Norwood, NY 13668	X		Enhanced S 41834	0	0	0	60,900
	FRNT 320.00 DPTH 340.00		VILLAGE TAXABLE VALUE		44,810		
	EAST-0329076 NRTH-1730913		COUNTY TAXABLE VALUE		39,585		
	DEED BOOK 2000 PG-10690		TOWN TAXABLE VALUE		39,585		
	FULL MARKET VALUE	60,900	SCHOOL TAXABLE VALUE		0		
			NL003 Norwood Library		60,900	TO	
***** 42.074-5-11 *****							
18 Whitney St							1-159- 9
42.074-5-11	210 1 Family Res		Basic Star 41854	0	0	0	30,000
Tharrett Jason	Norwood-Norfolk 406201	7,500	VILLAGE TAXABLE VALUE		59,000		
Tharrett Alecia	2015sp30000	59,000	COUNTY TAXABLE VALUE		59,000		
18 Whitney St	95sp20000		TOWN TAXABLE VALUE		59,000		
Norwood, NY 13668	FRNT 80.00 DPTH 165.00		SCHOOL TAXABLE VALUE		29,000		
	EAST-0329383 NRTH-1730866		NL003 Norwood Library		59,000	TO	
	DEED BOOK 2015 PG-10214						
	FULL MARKET VALUE	59,000					
***** 42.074-5-12 *****							
20 Morgan St							1-128-15
42.074-5-12	210 1 Family Res		Basic Star 41854	0	0	0	30,000
Sebald Romi E	Norwood-Norfolk 406201	8,600	VILLAGE TAXABLE VALUE		89,100		
20 Morgan St	X	89,100	COUNTY TAXABLE VALUE		89,100		
Norwood, NY 13668	89sp32250		TOWN TAXABLE VALUE		89,100		
	145x60x38x55x165x76		SCHOOL TAXABLE VALUE		59,100		
	FRNT 145.00 DPTH 88.00		NL003 Norwood Library		89,100	TO	
	EAST-0329471 NRTH-1730905						
	DEED BOOK 2004 PG-8942						
	FULL MARKET VALUE	89,100					
***** 42.074-5-13.1 *****							
24 Morgan St							
42.074-5-13.1	210 1 Family Res		Basic Star 41854	0	0	0	30,000
Bartlett Susan J	Norwood-Norfolk 406201	12,100	VILLAGE TAXABLE VALUE		61,200		
24 Morgan St	X	61,200	COUNTY TAXABLE VALUE		61,200		
Norwood, NY 13668	X		TOWN TAXABLE VALUE		61,200		
	X		SCHOOL TAXABLE VALUE		31,200		
	ACRES 1.00 BANK8888869		NL003 Norwood Library		61,200	TO	
	EAST-0329666 NRTH-1730689						
	DEED BOOK 1107 PG-1106						
	FULL MARKET VALUE	61,200					

STATE OF NEW YORK
 COUNTY - St Lawrence
 TOWN - Potsdam
 VILLAGE - Norwood
 SWIS - 407401

2 0 1 6 T E N T A T I V E A S S E S S M E N T R O L L
 T A X A B L E SECTION OF THE ROLL - 1
 THESE ASSESSMENTS ARE ALSO USED FOR VILLAGE PURPOSES
 TAX MAP NUMBER SEQUENCE
 UNIFORM PERCENT OF VALUE IS 100.00
 UNIFORM PERCENT OF VALUE IS 100.00

PAGE 120
 VALUATION DATE-JUL 01, 2015
 TAXABLE STATUS DATE-MAR 01, 2016

TAX MAP PARCEL NUMBER	PROPERTY LOCATION & CLASS	ASSESSMENT	EXEMPTION CODE	VILLAGE	COUNTY	TOWN	SCHOOL
CURRENT OWNERS NAME	SCHOOL DISTRICT	LAND	TAX DESCRIPTION	TAXABLE VALUE			
CURRENT OWNERS ADDRESS	PARCEL SIZE/GRID COORD	TOTAL	SPECIAL DISTRICTS	ACCOUNT NO.			

42.074-5-16.2	16 Whitney St 210 1 Family Res		Basic Star 41854	0	0	0	17,000
Dumas Katherine M	Norwood-Norfolk 406201	15,000	VILLAGE TAXABLE VALUE		17,000		
16 Whitney St	FRNT 225.00 DPTH 195.00	17,000	COUNTY TAXABLE VALUE		17,000		
Norwood, NY 13668	EAST-0329257 NRTH-0170805		TOWN TAXABLE VALUE		17,000		
	DEED BOOK 2014 PG-1180		SCHOOL TAXABLE VALUE		0		
	FULL MARKET VALUE	17,000	NL003 Norwood Library		17,000 TO		

42.074-5-17	36 Morgan St 210 1 Family Res		Basic Star 41854	0	0	0	30,000
Adner Harry G Jr	Norwood-Norfolk 406201	15,500	VILLAGE TAXABLE VALUE		54,000		
Adner Laurie	X	54,000	COUNTY TAXABLE VALUE		54,000		
PO Box 37	X		TOWN TAXABLE VALUE		54,000		
Norwood, NY 13668	X		SCHOOL TAXABLE VALUE		24,000		
	ACRES 1.90		NL003 Norwood Library		54,000 TO		
	EAST-0330143 NRTH-1730068						
	DEED BOOK 2013 PG-84						
	FULL MARKET VALUE	54,000					

42.074-5-18	31 Morgan St 311 Res vac land						1-124- 9
Rodriguez Daniel	Norwood-Norfolk 406201	4,300	VILLAGE TAXABLE VALUE		4,300		
14430 78 Rd Apt 2H	2008sp6010	4,300	COUNTY TAXABLE VALUE		4,300		
Flushing, NY 11367	X		TOWN TAXABLE VALUE		4,300		
	X		SCHOOL TAXABLE VALUE		4,300		
	FRNT 100.00 DPTH 175.00		NL003 Norwood Library		4,300 TO		
	EAST-0330181 NRTH-1730332						
	DEED BOOK 2008 PG-2506						
	FULL MARKET VALUE	4,300					

42.074-6-2	2, 4 Bicknell St 220 2 Family Res		Basic Star 41854	0	0	0	30,000
Cote John B	Norwood-Norfolk 406201	5,500	VILLAGE TAXABLE VALUE		32,000		
Premo Cynthia	2002sp30500 98sp25500	32,000	COUNTY TAXABLE VALUE		32,000		
4 Bicknell St	Agrmt1998/4233		TOWN TAXABLE VALUE		32,000		
Norwood, NY 13668	88sp23000		SCHOOL TAXABLE VALUE		2,000		
	FRNT 65.00 DPTH 129.00		NL003 Norwood Library		32,000 TO		
	EAST-0328583 NRTH-1731165						
	DEED BOOK 2003 PG-7784						
	FULL MARKET VALUE	32,000					

STATE OF NEW YORK
COUNTY - St Lawrence
TOWN - Potsdam
VILLAGE - Norwood
SWIS - 407401

2 0 1 6 T E N T A T I V E A S S E S S M E N T R O L L
T A X A B L E SECTION OF THE ROLL - 1
THESE ASSESSMENTS ARE ALSO USED FOR VILLAGE PURPOSES
TAX MAP NUMBER SEQUENCE
UNIFORM PERCENT OF VALUE IS 100.00
UNIFORM PERCENT OF VALUE IS 100.00

PAGE 121
VALUATION DATE-JUL 01, 2015
TAXABLE STATUS DATE-MAR 01, 2016

TAX MAP PARCEL NUMBER	PROPERTY LOCATION & CLASS	ASSESSMENT	EXEMPTION CODE	VILLAGE	COUNTY	TOWN	SCHOOL
CURRENT OWNERS NAME	SCHOOL DISTRICT	LAND	TAX DESCRIPTION	TAXABLE VALUE			ACCOUNT NO.
CURRENT OWNERS ADDRESS	PARCEL SIZE/GRID COORD	TOTAL	SPECIAL DISTRICTS				

42.074-6-3	6 Bicknell St			42.074-6-3			1-157- 9
Mitchell Teresa M	210 1 Family Res		Basic Star 41854	0	0	0	30,000
6 Bicknell St	Norwood-Norfolk 406201	5,900	VILLAGE TAXABLE VALUE		66,700		
Norwood, NY 13668	X	66,700	COUNTY TAXABLE VALUE		66,700		
	X		TOWN TAXABLE VALUE		66,700		
	66x152x42x137		SCHOOL TAXABLE VALUE		36,700		
	FRNT 66.00 DPTH 144.50		NL003 Norwood Library		66,700 TO		
	BANK8888830						
	EAST-0328637 NRTH-1731197						
	DEED BOOK 2002 PG-21815						
	FULL MARKET VALUE	66,700					

42.074-6-4	10 Bicknell St			42.074-6-4			1-132- 4
French Kathy J	210 1 Family Res		Basic Star 41854	0	0	0	30,000
10 Bicknell St	Norwood-Norfolk 406201	6,900	VILLAGE TAXABLE VALUE		64,000		
Norwood, NY 13668	X	64,000	COUNTY TAXABLE VALUE		64,000		
	X		TOWN TAXABLE VALUE		64,000		
	0680sp32000		SCHOOL TAXABLE VALUE		34,000		
	FRNT 74.00 DPTH 158.50		NL003 Norwood Library		64,000 TO		
	BANK8888869						
	EAST-0328708 NRTH-1731214						
	DEED BOOK 2003 PG-9619						
	FULL MARKET VALUE	64,000					

42.074-6-5	14 Bicknell St			42.074-6-5			1-140-15
Murray Barbara (LU)	210 1 Family Res		VILLAGE TAXABLE VALUE		67,000		
c/o Jacqueline Lyons	Norwood-Norfolk 406201	8,200	COUNTY TAXABLE VALUE		67,000		
Murray Etal-Remdmn	X	67,000	TOWN TAXABLE VALUE		67,000		
83 Stark Rd	X		SCHOOL TAXABLE VALUE		67,000		
Norfolk, NY 13667	86x177x64x165		NL003 Norwood Library		67,000 TO		
	FRNT 86.00 DPTH 171.00						
	EAST-0328794 NRTH-1731235						
	DEED BOOK 515 PG-00276						
	FULL MARKET VALUE	67,000					

42.074-6-6	16 Bicknell St			42.074-6-6			1-151- 2
Steinburg Terry L	210 1 Family Res		VET WAR CT 41121	0	6,300	6,300	0
16 Bicknell St	Norwood-Norfolk 406201	8,100	VET WAR V 41127	6,000	0	0	0
Norwood, NY 13668	X	42,000	Enhanced S 41834	0	0	0	42,000
	X		VILLAGE TAXABLE VALUE		36,000		
	X		COUNTY TAXABLE VALUE		35,700		
	FRNT 83.00 DPTH 187.00		TOWN TAXABLE VALUE		35,700		
	EAST-0328848 NRTH-1731284		SCHOOL TAXABLE VALUE		0		
	DEED BOOK 1118 PG-981		NL003 Norwood Library		42,000 TO		
	FULL MARKET VALUE	42,000					

STATE OF NEW YORK
 COUNTY - St Lawrence
 TOWN - Potsdam
 VILLAGE - Norwood
 SWIS - 407401

2 0 1 6 T E N T A T I V E A S S E S S M E N T R O L L
 T A X A B L E SECTION OF THE ROLL - 1
 THESE ASSESSMENTS ARE ALSO USED FOR VILLAGE PURPOSES
 TAX MAP NUMBER SEQUENCE
 UNIFORM PERCENT OF VALUE IS 100.00
 UNIFORM PERCENT OF VALUE IS 100.00

PAGE 122
 VALUATION DATE-JUL 01, 2015
 TAXABLE STATUS DATE-MAR 01, 2016

TAX MAP PARCEL NUMBER	PROPERTY LOCATION & CLASS	ASSESSMENT	EXEMPTION CODE	VILLAGE	COUNTY	TOWN	SCHOOL
CURRENT OWNERS NAME	SCHOOL DISTRICT	LAND	TAX DESCRIPTION	TAXABLE VALUE			
CURRENT OWNERS ADDRESS	PARCEL SIZE/GRID COORD	TOTAL	SPECIAL DISTRICTS	ACCOUNT NO.			

42.074-6-7	7 Mckinley St 210 1 Family Res		Basic Star 41854	0	0	0	30,000
Harris Michael	Norwood-Norfolk 406201	7,300	VILLAGE TAXABLE VALUE		72,400		
7 Mckinley St	X	72,400	COUNTY TAXABLE VALUE		72,400		
Norwood, NY 13668	X		TOWN TAXABLE VALUE		72,400		
	100x92x106x100		SCHOOL TAXABLE VALUE		42,400		
	FRNT 100.00 DPTH 96.00		NL003 Norwood Library		72,400	TO	
	EAST-0328838 NRTH-1731111						
	DEED BOOK 1003 PG-00173						
	FULL MARKET VALUE	72,400					

42.074-6-8	3,5 Mckinley St 210 1 Family Res		Enhanced S 41834	0	0	0	59,800
Murray Dean	Norwood-Norfolk 406201	6,000	VILLAGE TAXABLE VALUE		59,800		
Murray Mary	X	59,800	COUNTY TAXABLE VALUE		59,800		
Box 36	X		TOWN TAXABLE VALUE		59,800		
3 Mckinley St	X		SCHOOL TAXABLE VALUE		0		
Norwood, NY 13668	FRNT 83.00 DPTH 92.00		NL003 Norwood Library		59,800	TO	
	BANK8888830						
	EAST-0328746 NRTH-1731100						
	DEED BOOK 894 PG-00400						
	FULL MARKET VALUE	59,800					

42.074-6-9	4 Mckinley St 312 Vac w/imprv		VILLAGE TAXABLE VALUE		19,500		1-131-12
Haley John-LU W	Norwood-Norfolk 406201	4,500	COUNTY TAXABLE VALUE		19,500		
Haley Gloria-LU A	X	19,500	TOWN TAXABLE VALUE		19,500		
48 South Main St	X		SCHOOL TAXABLE VALUE		19,500		
Norwood, NY 13668	66x83x56x41x10x41		NL003 Norwood Library		19,500	TO	
	FRNT 66.00 DPTH 82.00						
	EAST-0328675 NRTH-1730954						
	DEED BOOK 2014 PG-48965						
	FULL MARKET VALUE	19,500					

42.074-6-10	6 Mckinley St 210 1 Family Res		Basic Star 41854	0	0	0	30,000
Fefee Rance Sr	Norwood-Norfolk 406201	7,700	VILLAGE TAXABLE VALUE		65,400		
Stickney Lynn Marie	X	65,400	COUNTY TAXABLE VALUE		65,400		
6 Mckinley St	83x161x119x79x30x83		TOWN TAXABLE VALUE		65,400		
Norwood, NY 13668	90sp36000		SCHOOL TAXABLE VALUE		35,400		
	FRNT 83.00 DPTH 161.00		NL003 Norwood Library		65,400	TO	
	BANK8888869						
	EAST-0328740 NRTH-1730922						
	DEED BOOK 1048 PG-00057						
	FULL MARKET VALUE	65,400					

STATE OF NEW YORK
 COUNTY - St Lawrence
 TOWN - Potsdam
 VILLAGE - Norwood
 SWIS - 407401

2 0 1 6 T E N T A T I V E A S S E S S M E N T R O L L
 T A X A B L E SECTION OF THE ROLL - 1
 THESE ASSESSMENTS ARE ALSO USED FOR VILLAGE PURPOSES
 TAX MAP NUMBER SEQUENCE
 UNIFORM PERCENT OF VALUE IS 100.00
 UNIFORM PERCENT OF VALUE IS 100.00

PAGE 123
 VALUATION DATE-JUL 01, 2015
 TAXABLE STATUS DATE-MAR 01, 2016

TAX MAP PARCEL NUMBER	PROPERTY LOCATION & CLASS	ASSESSMENT	EXEMPTION CODE	VILLAGE	COUNTY	TOWN	SCHOOL
CURRENT OWNERS NAME	SCHOOL DISTRICT	LAND	TAX DESCRIPTION	TAXABLE VALUE			
CURRENT OWNERS ADDRESS	PARCEL SIZE/GRID COORD	TOTAL	SPECIAL DISTRICTS	ACCOUNT NO.			

42.074-6-11	8,10 Mckinley St			42.074-6-11			1-115-10
Baker Tera L	210 1 Family Res		VILLAGE TAXABLE VALUE	68,200			
8 Mckinley St	Norwood-Norfolk 406201	7,700	COUNTY TAXABLE VALUE	68,200			
Norwood, NY 13668	2015sp69500	68,200	TOWN TAXABLE VALUE	68,200			
	94sp8000		SCHOOL TAXABLE VALUE	68,200			
	X		NL003 Norwood Library	68,200	TO		
	FRNT 125.00 DPTH 83.00						
	BANK8888869						
	EAST-0328832 NRTH-1730987						
	DEED BOOK 2015 PG-7265						
	FULL MARKET VALUE	68,200					

42.074-6-13.1	7 Whitney St			42.074-6-13.1			1-143-9
Penny Lucille R (LU)	210 1 Family Res		Vet Chg of 41003	3,529	0	3,529	0
7 Whitney St	Norwood-Norfolk 406201	9,300	Vet Pro Ra 41112	0	5,125	0	0
Norwood, NY 13668-1406	X	71,400	Enhanced S 41834	0	0	0	65,300
	X		VILLAGE TAXABLE VALUE	67,871			
	FRNT 99.00 DPTH 165.00		COUNTY TAXABLE VALUE	66,275			
	EAST-0328843 NRTH-1730862		TOWN TAXABLE VALUE	67,871			
	DEED BOOK 2013 PG-697		SCHOOL TAXABLE VALUE	6,100			
	FULL MARKET VALUE	71,400	NL003 Norwood Library	71,400	TO		

42.074-6-14	3,5 Whitney St			42.074-6-14			1-118-12
Sharlow Jared L	210 1 Family Res		VILLAGE TAXABLE VALUE	63,600			
3 Whitney St	Norwood-Norfolk 406201	5,100	COUNTY TAXABLE VALUE	63,600			
Norwood, NY 13668	2014sp61000	63,600	TOWN TAXABLE VALUE	63,600			
	X		SCHOOL TAXABLE VALUE	63,600			
	X		NL003 Norwood Library	63,600	TO		
	FRNT 75.00 DPTH 83.00						
	BANK8888830						
	EAST-0328784 NRTH-1730808						
	DEED BOOK 2014 PG-581						
	FULL MARKET VALUE	63,600					

42.074-6-15	1 Whitney St			42.074-6-15			1-135-11
Gibson Lyndon	210 1 Family Res		Basic Star 41854	0	0	0	30,000
Gibson Carolyn	Norwood-Norfolk 406201	7,200	VILLAGE TAXABLE VALUE	62,500			
1 Whitney St	X	62,500	COUNTY TAXABLE VALUE	62,500			
Norwood, NY 13668	81sp29000		TOWN TAXABLE VALUE	62,500			
	X		SCHOOL TAXABLE VALUE	32,500			
	FRNT 110.00 DPTH 83.00		NL003 Norwood Library	62,500	TO		
	BANK8888830						
	EAST-0328686 NRTH-1730787						
	DEED BOOK 958 PG-00246						
	FULL MARKET VALUE	62,500					

STATE OF NEW YORK
 COUNTY - St Lawrence
 TOWN - Potsdam
 VILLAGE - Norwood
 SWIS - 407401

2 0 1 6 T E N T A T I V E A S S E S S M E N T R O L L
 T A X A B L E SECTION OF THE ROLL - 1
 THESE ASSESSMENTS ARE ALSO USED FOR VILLAGE PURPOSES
 TAX MAP NUMBER SEQUENCE
 UNIFORM PERCENT OF VALUE IS 100.00
 UNIFORM PERCENT OF VALUE IS 100.00

PAGE 124
 VALUATION DATE-JUL 01, 2015
 TAXABLE STATUS DATE-MAR 01, 2016

TAX MAP PARCEL NUMBER	PROPERTY LOCATION & CLASS	ASSESSMENT	EXEMPTION CODE	VILLAGE	COUNTY	TOWN	SCHOOL
CURRENT OWNERS NAME	SCHOOL DISTRICT	LAND	TAX DESCRIPTION	TAXABLE VALUE			
CURRENT OWNERS ADDRESS	PARCEL SIZE/GRID COORD	TOTAL	SPECIAL DISTRICTS	ACCOUNT NO.			

42.074-6-16	52 S Main St			42.074-6-16			1-142- 4
Wilson Lisa M	210 1 Family Res		VILLAGE TAXABLE VALUE	57,200			
52 South Main St	Norwood-Norfolk 406201	6,800	COUNTY TAXABLE VALUE	57,200			
Norwood, NY 13668	01sp22000	57,200	TOWN TAXABLE VALUE	57,200			
	05sp47000		SCHOOL TAXABLE VALUE	57,200			
	X		NL003 Norwood Library	57,200 TO			
	FRNT 83.00 DPTH 121.00						
	BANK8888830						
	EAST-0328567 NRTH-1730754						
	DEED BOOK 2005 PG-11292						
	FULL MARKET VALUE	57,200					

42.074-6-17	50 S Main St			42.074-6-17			1-150-13
Scott Billie Ann	210 1 Family Res		VILLAGE TAXABLE VALUE	44,600			
27 Cedar St	Norwood-Norfolk 406201	7,900	COUNTY TAXABLE VALUE	44,600			
Norwood, NY 13668	98sp32000	44,600	TOWN TAXABLE VALUE	44,600			
	90sp35200		SCHOOL TAXABLE VALUE	44,600			
	2009sp54500		NL003 Norwood Library	44,600 TO			
	FRNT 81.00 DPTH 188.00						
	BANK8888111						
	EAST-0328594 NRTH-1730846						
	DEED BOOK 2009 PG-9909						
	FULL MARKET VALUE	44,600					

42.074-6-18	48 S Main St			42.074-6-18			1-129- 4
Haley John-LU W	210 1 Family Res		Vet Chg of 41003	32,093	0	32,093	0
Haley Gloria-LU A	Norwood-Norfolk 406201	7,600	Vet Pro Ra 41112	0	39,533	0	0
48 South Main St	X	83,000	Enhanced S 41834	0	0	0	65,300
Norwood, NY 13668	X		VILLAGE TAXABLE VALUE	50,907			
	83x149x41x10x41x159		COUNTY TAXABLE VALUE	43,467			
	FRNT 83.00 DPTH 154.00		TOWN TAXABLE VALUE	50,907			
	EAST-0328562 NRTH-1730927		SCHOOL TAXABLE VALUE	17,700			
	DEED BOOK 2014 PG-4895		NL003 Norwood Library	83,000 TO			
	FULL MARKET VALUE	83,000					

42.074-6-19	46 S Main St			42.074-6-19			1-124- 6
Peacock Michele	210 1 Family Res		Basic Star 41854	0	0	0	30,000
46 South Main St	Norwood-Norfolk 406201	3,200	VILLAGE TAXABLE VALUE	64,900			
Norwood, NY 13668	X	64,900	COUNTY TAXABLE VALUE	64,900			
	X		TOWN TAXABLE VALUE	64,900			
	52x101x40x147x92x248		SCHOOL TAXABLE VALUE	34,900			
	FRNT 52.00 DPTH 83.00		NL003 Norwood Library	64,900 TO			
	EAST-0328621 NRTH-1731057						
	DEED BOOK 1061 PG-671						
	FULL MARKET VALUE	64,900					

STATE OF NEW YORK
 COUNTY - St Lawrence
 TOWN - Potsdam
 VILLAGE - Norwood
 SWIS - 407401

2 0 1 6 T E N T A T I V E A S S E S S M E N T R O L L
 T A X A B L E SECTION OF THE ROLL - 1
 THESE ASSESSMENTS ARE ALSO USED FOR VILLAGE PURPOSES
 TAX MAP NUMBER SEQUENCE
 UNIFORM PERCENT OF VALUE IS 100.00
 UNIFORM PERCENT OF VALUE IS 100.00

PAGE 125
 VALUATION DATE-JUL 01, 2015
 TAXABLE STATUS DATE-MAR 01, 2016

TAX MAP PARCEL NUMBER	PROPERTY LOCATION & CLASS	ASSESSMENT	EXEMPTION CODE	VILLAGE	COUNTY	TOWN	SCHOOL	ACCOUNT NO.
CURRENT OWNERS NAME	SCHOOL DISTRICT	LAND	TAX DESCRIPTION					TAXABLE VALUE
CURRENT OWNERS ADDRESS	PARCEL SIZE/GRID COORD	TOTAL	SPECIAL DISTRICTS					

42.074-6-20	44 S Main St							42.074-6-20 *****
Miller Martin	311 Res vac land		VILLAGE TAXABLE VALUE					1-144-10
46 S Main St	Norwood-Norfolk 406201	2,600	COUNTY TAXABLE VALUE					
Norwood, NY 13668	84spl1500/95sp25000	2,600	TOWN TAXABLE VALUE					
	2011sp25000		SCHOOL TAXABLE VALUE					
	X		NL003 Norwood Library				2,600 TO	
	FRNT 40.00 DPTH 101.00							
	EAST-0328507 NRTH-1731073							
	DEED BOOK 2011 PG-5492							
	FULL MARKET VALUE	2,600						

42.074-7-1	54 S Main St							42.074-7-1 *****
Lapoint James	210 1 Family Res		VILLAGE TAXABLE VALUE					1-156- 1
51 N Main St	Norwood-Norfolk 406201	6,400	COUNTY TAXABLE VALUE					
Norwood, NY 13668	2011sp35000	50,000	TOWN TAXABLE VALUE					
	X		SCHOOL TAXABLE VALUE					
	79x125x30x15x49x110		NL003 Norwood Library				50,000 TO	
	FRNT 79.00 DPTH 118.50							
	EAST-0328594 NRTH-1730641							
	DEED BOOK 2011 PG-8110							
	FULL MARKET VALUE	50,000						

42.074-7-2.1	54 1/2 S Main St							42.074-7-2.1 *****
Lapoint James	311 Res vac land		VILLAGE TAXABLE VALUE					1-140- 2. 1
51 N Main St	Norwood-Norfolk 406201	2,600	COUNTY TAXABLE VALUE					
Norwood, NY 13668	X	2,600	TOWN TAXABLE VALUE					
	X		SCHOOL TAXABLE VALUE					
	43xvar		NL003 Norwood Library				2,600 TO	
	FRNT 43.00 DPTH 148.00							
	EAST-0328621 NRTH-1730581							
	DEED BOOK 2011 PG-8111							
	FULL MARKET VALUE	2,600						

42.074-7-2.2	56 1/2 S Main St							42.074-7-2.2 *****
Fregoe Peter	311 Res vac land		VILLAGE TAXABLE VALUE					1-140- 2. 2
56 S Main St	Norwood-Norfolk 406201	2,500	COUNTY TAXABLE VALUE					
Norwood, NY 13668	X	2,500	TOWN TAXABLE VALUE					
	X		SCHOOL TAXABLE VALUE					
	X		NL003 Norwood Library				2,500 TO	
	FRNT 43.00 DPTH 148.00							
	EAST-0328627 NRTH-1730538							
	DEED BOOK 900 PG-00472							
	FULL MARKET VALUE	2,500						

STATE OF NEW YORK
COUNTY - St Lawrence
TOWN - Potsdam
VILLAGE - Norwood
SWIS - 407401

2 0 1 6 T E N T A T I V E A S S E S S M E N T R O L L
T A X A B L E SECTION OF THE ROLL - 1
THESE ASSESSMENTS ARE ALSO USED FOR VILLAGE PURPOSES
TAX MAP NUMBER SEQUENCE
UNIFORM PERCENT OF VALUE IS 100.00
UNIFORM PERCENT OF VALUE IS 100.00

PAGE 126
VALUATION DATE-JUL 01, 2015
TAXABLE STATUS DATE-MAR 01, 2016

TAX MAP PARCEL NUMBER	PROPERTY LOCATION & CLASS	ASSESSMENT	EXEMPTION CODE	VILLAGE	COUNTY	TOWN	SCHOOL
CURRENT OWNERS NAME	SCHOOL DISTRICT	LAND	TAX DESCRIPTION	TAXABLE VALUE			ACCOUNT NO.
CURRENT OWNERS ADDRESS	PARCEL SIZE/GRID COORD	TOTAL	SPECIAL DISTRICTS				

42.074-7-3	2,4 Whitney St			42.074-7-3			1-159- 1
Hicken Wade A	220 2 Family Res		Basic Star 41854	0	0	0	30,000
2 Whitney St	Norwood-Norfolk 406201	7,800	VILLAGE TAXABLE VALUE		64,000		
Norwood, NY 13668	2009sp62000	64,000	COUNTY TAXABLE VALUE		64,000		
	X		TOWN TAXABLE VALUE		64,000		
	92sp42000		SCHOOL TAXABLE VALUE		34,000		
	FRNT 83.00 DPTH 165.00		NL003 Norwood Library		64,000	TO	
	EAST-0328729 NRTH-1730624						
	DEED BOOK 2009 PG-14385						
	FULL MARKET VALUE	64,000					

42.074-7-4	6 Whitney St			42.074-7-4			1-118-14
Reed Zachary M	210 1 Family Res		VILLAGE TAXABLE VALUE		12,600		
3436 County Route 47	Norwood-Norfolk 406201	7,800	COUNTY TAXABLE VALUE		12,600		
Norwood, NY 13668	X	12,600	TOWN TAXABLE VALUE		12,600		
	89sp9000		SCHOOL TAXABLE VALUE		12,600		
	X		NL003 Norwood Library		12,600	TO	
	FRNT 83.00 DPTH 165.00						
	EAST-0328805 NRTH-1730646						
	DEED BOOK 2014 PG-15481						
	FULL MARKET VALUE	12,600					

42.074-7-5	8 Whitney St			42.074-7-5			1-122-14
Scott Timothy	210 1 Family Res		VILLAGE TAXABLE VALUE		29,900		
73 Main St Apt 4	Norwood-Norfolk 406201	4,600	COUNTY TAXABLE VALUE		29,900		
Tupper Lake, NY 12986	2004sp10000	29,900	TOWN TAXABLE VALUE		29,900		
	49x165x48x165		SCHOOL TAXABLE VALUE		29,900		
	FRNT 49.00 DPTH 165.00		NL003 Norwood Library		29,900	TO	
	EAST-0328876 NRTH-1730651						
	DEED BOOK 2004 PG-11713						
	FULL MARKET VALUE	29,900					

42.074-7-6	10 Whitney St			42.074-7-6			1-158- 8
Penny Edward J	210 1 Family Res		Basic Star 41854	0	0	0	30,000
10 Whitney St	Norwood-Norfolk 406201	3,800	VILLAGE TAXABLE VALUE		45,000		
Norwood, NY 13668	X	45,000	COUNTY TAXABLE VALUE		45,000		
	X		TOWN TAXABLE VALUE		45,000		
	40x165x29x165		SCHOOL TAXABLE VALUE		15,000		
	FRNT 40.00 DPTH 165.00		NL003 Norwood Library		45,000	TO	
	EAST-0328908 NRTH-1730695						
	DEED BOOK 1073 PG-178						
	FULL MARKET VALUE	45,000					

STATE OF NEW YORK
 COUNTY - St Lawrence
 TOWN - Potsdam
 VILLAGE - Norwood
 SWIS - 407401

2 0 1 6 T E N T A T I V E A S S E S S M E N T R O L L
 T A X A B L E SECTION OF THE ROLL - 1
 THESE ASSESSMENTS ARE ALSO USED FOR VILLAGE PURPOSES
 TAX MAP NUMBER SEQUENCE
 UNIFORM PERCENT OF VALUE IS 100.00
 UNIFORM PERCENT OF VALUE IS 100.00

PAGE 127
 VALUATION DATE-JUL 01, 2015
 TAXABLE STATUS DATE-MAR 01, 2016

TAX MAP PARCEL NUMBER	PROPERTY LOCATION & CLASS	ASSESSMENT	EXEMPTION CODE	VILLAGE	COUNTY	TOWN	SCHOOL	ACCOUNT NO.
CURRENT OWNERS NAME	SCHOOL DISTRICT	LAND	TAX DESCRIPTION	TAXABLE VALUE				
CURRENT OWNERS ADDRESS	PARCEL SIZE/GRID COORD	TOTAL	SPECIAL DISTRICTS					

42.074-7-7	56 S Main St 210 1 Family Res		Enhanced S 41834	0	0	0		1-126- 4 44,100
Fregoe Peter	Norwood-Norfolk 406201	8,400	VILLAGE TAXABLE VALUE		44,100			
56 South Main St	X	44,100	COUNTY TAXABLE VALUE		44,100			
Norwood, NY 13668	X		TOWN TAXABLE VALUE		44,100			
	X		SCHOOL TAXABLE VALUE		0			
	FRNT 80.00 DPTH 380.00		NL003 Norwood Library		44,100	TO		
	EAST-0328751 NRTH-1730500							
	DEED BOOK 885 PG-00818							
	FULL MARKET VALUE	44,100						

42.074-7-8	58 S Main St 210 1 Family Res		Basic Star 41854	0	0	0		1-131- 9 30,000
Bradish Michael J	Norwood-Norfolk 406201	7,400	VILLAGE TAXABLE VALUE		62,000			
58 S Main St	X	62,000	COUNTY TAXABLE VALUE		62,000			
Norwood, NY 13668	X		TOWN TAXABLE VALUE		62,000			
	71x380x71x369		SCHOOL TAXABLE VALUE		32,000			
	FRNT 71.00 DPTH 372.00		NL003 Norwood Library		62,000	TO		
	BANK8888830							
	EAST-0328767 NRTH-1730435							
	DEED BOOK 2012 PG-810							
	FULL MARKET VALUE	62,000						

42.074-7-9	60 S Main St 210 1 Family Res		Basic Star 41854	0	0	0		1-155-13 30,000
Muldoon Jeffrey	Norwood-Norfolk 406201	11,100	VILLAGE TAXABLE VALUE		72,000			
60 S Main St	X	72,000	COUNTY TAXABLE VALUE		72,000			
Norwood, NY 13668	X		TOWN TAXABLE VALUE		72,000			
	113x369x113x357		SCHOOL TAXABLE VALUE		42,000			
	FRNT 113.00 DPTH 363.00		NL003 Norwood Library		72,000	TO		
	BANK8888830							
	EAST-0328773 NRTH-1730338							
	DEED BOOK 2012 PG-1141							
	FULL MARKET VALUE	72,000						

42.074-7-10	64 S Main St 210 1 Family Res		Basic Star 41854	0	0	0		1-151-13 30,000
Adner Heather M	Norwood-Norfolk 406201	6,700	VILLAGE TAXABLE VALUE		65,000			
64 S Main St	2008sp66500	65,000	COUNTY TAXABLE VALUE		65,000			
Norwood, NY 13668	X		TOWN TAXABLE VALUE		65,000			
	64x357x64x350		SCHOOL TAXABLE VALUE		35,000			
	FRNT 64.00 DPTH 353.50		NL003 Norwood Library		65,000	TO		
	EAST-0328794 NRTH-1730251							
	DEED BOOK 2008 PG-15372							
	FULL MARKET VALUE	65,000						

STATE OF NEW YORK
 COUNTY - St Lawrence
 TOWN - Potsdam
 VILLAGE - Norwood
 SWIS - 407401

2 0 1 6 T E N T A T I V E A S S E S S M E N T R O L L
 T A X A B L E SECTION OF THE ROLL - 1
 THESE ASSESSMENTS ARE ALSO USED FOR VILLAGE PURPOSES
 TAX MAP NUMBER SEQUENCE
 UNIFORM PERCENT OF VALUE IS 100.00
 UNIFORM PERCENT OF VALUE IS 100.00

PAGE 128
 VALUATION DATE-JUL 01, 2015
 TAXABLE STATUS DATE-MAR 01, 2016

TAX MAP PARCEL NUMBER	PROPERTY LOCATION & CLASS	ASSESSMENT	EXEMPTION CODE	VILLAGE	COUNTY	TOWN	SCHOOL
CURRENT OWNERS NAME	SCHOOL DISTRICT	LAND	TAX DESCRIPTION	TAXABLE VALUE			
CURRENT OWNERS ADDRESS	PARCEL SIZE/GRID COORD	TOTAL	SPECIAL DISTRICTS	ACCOUNT NO.			

42.074-7-11.1	S Main St 311 Res vac land			42.074-7-11.1			*****
Adner Heather M	Norwood-Norfolk 406201	6,500	VILLAGE TAXABLE VALUE		6,500		1-153- 5
64 S Main St	X	6,500	COUNTY TAXABLE VALUE		6,500		
Norwood, NY 13668	X		TOWN TAXABLE VALUE		6,500		
	X		SCHOOL TAXABLE VALUE		6,500		
	X		NL003 Norwood Library		6,500 TO		
	FRNT 83.00 DPTH 346.00						
	EAST-0328803 NRTH-1730173						
	DEED BOOK 2015 PG-450						
	FULL MARKET VALUE	6,500					

42.074-7-11.2	68 S Main St 210 1 Family Res			42.074-7-11.2			*****
LaRose Lyndon	Norwood-Norfolk 406201	10,400	VILLAGE TAXABLE VALUE		77,000		
LaRose Mary	FRNT 101.00 DPTH 347.00	77,000	COUNTY TAXABLE VALUE		77,000		
33 Mackay Rd	EAST-0328815 NRTH-1730082		TOWN TAXABLE VALUE		77,000		
Potsdam, NY 13676	DEED BOOK 2014 PG-14954		SCHOOL TAXABLE VALUE		77,000		
	FULL MARKET VALUE	77,000	NL003 Norwood Library		77,000 TO		

42.074-7-12	70 S Main St 484 1 use sm bld			42.074-7-12			*****
Vivlamore Cindy J	Norwood-Norfolk 406201	23,600	VILLAGE TAXABLE VALUE		78,500		1-157- 1
PO Box 156	X	78,500	COUNTY TAXABLE VALUE		78,500		
Norwood, NY 13668	90sp38000		TOWN TAXABLE VALUE		78,500		
	X		SCHOOL TAXABLE VALUE		78,500		
	ACRES 1.50		NL003 Norwood Library		78,500 TO		
	EAST-0328843 NRTH-1729943						
	DEED BOOK 1090 PG-162						
	FULL MARKET VALUE	78,500					

42.074-8-1	23 Elm St 210 1 Family Res		Basic Star 41854	42.074-8-1			*****
Grant Daniel	Norwood-Norfolk 406201	9,300	VILLAGE TAXABLE VALUE		0	0	1-124-14
Yandoh Dayle	RE: 2014/2980	60,900	COUNTY TAXABLE VALUE		60,900		30,000
23 Elm St	87sp32000		TOWN TAXABLE VALUE		60,900		
Norwood, NY 13668	X		SCHOOL TAXABLE VALUE		30,900		
	FRNT 99.00 DPTH 165.00		NL003 Norwood Library		60,900 TO		
	BANK8888869						
	EAST-0327576 NRTH-1730170						
	DEED BOOK 2011 PG-15286						
	FULL MARKET VALUE	60,900					

STATE OF NEW YORK
 COUNTY - St Lawrence
 TOWN - Potsdam
 VILLAGE - Norwood
 SWIS - 407401

2 0 1 6 T E N T A T I V E A S S E S S M E N T R O L L
 T A X A B L E SECTION OF THE ROLL - 1
 THESE ASSESSMENTS ARE ALSO USED FOR VILLAGE PURPOSES
 TAX MAP NUMBER SEQUENCE
 UNIFORM PERCENT OF VALUE IS 100.00
 UNIFORM PERCENT OF VALUE IS 100.00

PAGE 129
 VALUATION DATE-JUL 01, 2015
 TAXABLE STATUS DATE-MAR 01, 2016

TAX MAP PARCEL NUMBER	PROPERTY LOCATION & CLASS	ASSESSMENT	EXEMPTION CODE	VILLAGE	COUNTY	TOWN	SCHOOL
CURRENT OWNERS NAME	SCHOOL DISTRICT	LAND	TAX DESCRIPTION	TAXABLE VALUE			
CURRENT OWNERS ADDRESS	PARCEL SIZE/GRID COORD	TOTAL	SPECIAL DISTRICTS	ACCOUNT NO.			

42.074-8-2	21 Elm St			42.074-8-2			1-124-15
Fetter Karl	210 1 Family Res		CW_15_VET/ 41161	0	8,670	8,670	0
Fetter Linda	Norwood-Norfolk 406201	8,500	Basic Star 41854	0	0	0	30,000
21 Elm St	98sp25000nv	57,800	VILLAGE TAXABLE VALUE		57,800		
Norwood, NY 13668	X		COUNTY TAXABLE VALUE		49,130		
	X		TOWN TAXABLE VALUE		49,130		
	FRNT 90.00 DPTH 165.00		SCHOOL TAXABLE VALUE		27,800		
	EAST-0327652 NRTH-1730235		NL003 Norwood Library		57,800 TO		
	DEED BOOK 1998 PG-7803						
	FULL MARKET VALUE	57,800					

42.074-8-3	19 Elm St			42.074-8-3			1-143- 4
Patenaude Theodore	210 1 Family Res		Vet Chg of 41003	12,838	0	12,838	0
19 Elm St	Norwood-Norfolk 406201	7,800	Vet Pro Ra 41112	0	14,411	0	0
Norwood, NY 13668	X	57,800	Basic Star 41854	0	0	0	30,000
	X		VILLAGE TAXABLE VALUE		44,962		
	0284sp13000		COUNTY TAXABLE VALUE		43,389		
	FRNT 83.00 DPTH 165.00		TOWN TAXABLE VALUE		44,962		
	BANK8888830		SCHOOL TAXABLE VALUE		27,800		
	EAST-0327728 NRTH-1730284		NL003 Norwood Library		57,800 TO		
	DEED BOOK 980 PG-00199						
	FULL MARKET VALUE	57,800					

42.074-8-4.1	17 Elm St			42.074-8-4.1			1-122- 5
Tuper Michael R	210 1 Family Res		VILLAGE TAXABLE VALUE		29,900		
15 Elm St	Norwood-Norfolk 406201	4,700	COUNTY TAXABLE VALUE		29,900		
Norwood, NY 13668	2011sp10,000	29,900	TOWN TAXABLE VALUE		29,900		
	X		SCHOOL TAXABLE VALUE		29,900		
	88sp16500/88sp20000		NL003 Norwood Library		29,900 TO		
	FRNT 50.00 DPTH 165.00						
	EAST-0327766 NRTH-1730343						
	DEED BOOK 2011 PG-351						
	FULL MARKET VALUE	29,900					

42.074-8-5.1	15 Elm St			42.074-8-5.1			1-148- 7
Tuper Michael	210 1 Family Res		Basic Star 41854	0	0	0	30,000
15 Elm St	Norwood-Norfolk 406201	7,800	VILLAGE TAXABLE VALUE		50,400		
Norwood, NY 13668	X	50,400	COUNTY TAXABLE VALUE		50,400		
	88sp10000		TOWN TAXABLE VALUE		50,400		
	83x165x132x83x50x83		SCHOOL TAXABLE VALUE		20,400		
	FRNT 83.00 DPTH 165.00		NL003 Norwood Library		50,400 TO		
	BANK8888830						
	EAST-0327847 NRTH-1730338						
	DEED BOOK 2007 PG-3320						
	FULL MARKET VALUE	50,400					

TAX MAP PARCEL NUMBER	PROPERTY LOCATION & CLASS	ASSESSMENT	EXEMPTION CODE	VILLAGE	COUNTY	TOWN	SCHOOL	ACCOUNT NO.
CURRENT OWNERS NAME	SCHOOL DISTRICT	LAND	TAX DESCRIPTION	TAXABLE VALUE				
CURRENT OWNERS ADDRESS	PARCEL SIZE/GRID COORD	TOTAL	SPECIAL DISTRICTS					
***** 42.074-8-6 *****								
	13 Elm St							1-115- 8
42.074-8-6	210 1 Family Res		Vet Chg of 41003	32,093	0	32,093		0
Jay Shirley	Norwood-Norfolk 406201	7,800	Vet Pro Ra 41112	0	31,025	0		0
13 Elm St	X	54,000	Aged - Cou 41802	0	5,744	0		0
Norwood, NY 13668	X		Aged - Tow 41803	0	0	9,858		0
	90sp33000		Enhanced S 41834	0	0	0		54,000
	FRNT 83.00 DPTH 165.00		VILLAGE TAXABLE VALUE		21,907			
	EAST-0327896 NRTH-1730397		COUNTY TAXABLE VALUE		17,231			
	DEED BOOK 1039 PG-00914		TOWN TAXABLE VALUE		12,049			
	FULL MARKET VALUE	54,000	SCHOOL TAXABLE VALUE		0			
			NL003 Norwood Library		54,000	TO		
***** 42.074-8-7.21 *****								
	11 1/2 Elm St							
42.074-8-7.21	210 1 Family Res		Basic Star 41854	0	0	0		30,000
Gravlin David	Norwood-Norfolk 406201	9,300	VILLAGE TAXABLE VALUE		89,200			
Gravlin Natalie	2009sp30000nv	89,200	COUNTY TAXABLE VALUE		89,200			
11 1/2 Elm St	x		TOWN TAXABLE VALUE		89,200			
Norwood, NY 13668	99x165		SCHOOL TAXABLE VALUE		59,200			
	FRNT 99.00 DPTH 165.00		NL003 Norwood Library		89,200	TO		
	EAST-0327983 NRTH-1730414							
	DEED BOOK 2009 PG-9042							
	FULL MARKET VALUE	89,200						
***** 42.074-8-8 *****								
	9 Elm St							1-132- 1
42.074-8-8	210 1 Family Res		Enhanced S 41834	0	0	0		65,300
Crowe Janice J (LU)	Norwood-Norfolk 406201	8,700	VILLAGE TAXABLE VALUE		92,400			
9 Elm St	X	92,400	COUNTY TAXABLE VALUE		92,400			
Norwood, NY 13668	90sp35000		TOWN TAXABLE VALUE		92,400			
	93x165x83x164		SCHOOL TAXABLE VALUE		27,100			
	FRNT 93.00 DPTH 164.00		NL003 Norwood Library		92,400	TO		
	EAST-0328096 NRTH-1730489							
	DEED BOOK 2011 PG-1861							
	FULL MARKET VALUE	92,400						
***** 42.074-8-9 *****								
	7 Elm St							1-118- 3
42.074-8-9	210 1 Family Res		Basic Star 41854	0	0	0		30,000
Bretsch Ronald	Norwood-Norfolk 406201	9,400	VILLAGE TAXABLE VALUE		81,900			
7 Elm St	X	81,900	COUNTY TAXABLE VALUE		81,900			
Norwood, NY 13668	X		TOWN TAXABLE VALUE		81,900			
	X		SCHOOL TAXABLE VALUE		51,900			
	FRNT 100.00 DPTH 165.00		NL003 Norwood Library		81,900	TO		
	EAST-0328188 NRTH-1730500							
	DEED BOOK 2002 PG-13321							
	FULL MARKET VALUE	81,900						

STATE OF NEW YORK
 COUNTY - St Lawrence
 TOWN - Potsdam
 VILLAGE - Norwood
 SWIS - 407401

2 0 1 6 T E N T A T I V E A S S E S S M E N T R O L L
 T A X A B L E SECTION OF THE ROLL - 1
 THESE ASSESSMENTS ARE ALSO USED FOR VILLAGE PURPOSES
 TAX MAP NUMBER SEQUENCE
 UNIFORM PERCENT OF VALUE IS 100.00
 UNIFORM PERCENT OF VALUE IS 100.00

PAGE 131
 VALUATION DATE-JUL 01, 2015
 TAXABLE STATUS DATE-MAR 01, 2016

TAX MAP PARCEL NUMBER	PROPERTY LOCATION & CLASS	ASSESSMENT	EXEMPTION CODE	VILLAGE	COUNTY	TOWN	SCHOOL
CURRENT OWNERS NAME	SCHOOL DISTRICT	LAND	TAX DESCRIPTION	TAXABLE VALUE			
CURRENT OWNERS ADDRESS	PARCEL SIZE/GRID COORD	TOTAL	SPECIAL DISTRICTS	ACCOUNT NO.			

42.074-8-11.1	41 S Main St			42.074-8-11.1			1-155- 9
Hutchinson Lisa	210 1 Family Res		VILLAGE TAXABLE VALUE		104,000		
41 S Main St	Norwood-Norfolk 406201	13,500	COUNTY TAXABLE VALUE		104,000		
Norwood, NY 13668-1411	99sp40000<	104,000	TOWN TAXABLE VALUE		104,000		
	2006sp46000<		SCHOOL TAXABLE VALUE		104,000		
	2010sp13500		NL003 Norwood Library		104,000	TO	
	FRNT 165.00 DPTH 261.00						
	BANK8888830						
	EAST-0328348 NRTH-1730545						
	DEED BOOK 2015 PG-7673						
	FULL MARKET VALUE	104,000					

42.074-8-12	47 S Main St			42.074-8-12			1-133- 6
Kiely Patrick	210 1 Family Res		Basic Star 41854	0	0	0	30,000
47 S Main St	Norwood-Norfolk 406201	8,500	VILLAGE TAXABLE VALUE		96,000		
Norwood, NY 13668	98sp35000	96,000	COUNTY TAXABLE VALUE		96,000		
	X		TOWN TAXABLE VALUE		96,000		
	X		SCHOOL TAXABLE VALUE		66,000		
	FRNT 83.00 DPTH 257.00		NL003 Norwood Library		96,000	TO	
	BANK8888869						
	EAST-0328383 NRTH-1730408						
	DEED BOOK 2014 PG-264						
	FULL MARKET VALUE	96,000					

42.074-8-13	49 S Main St			42.074-8-13			1-155- 7
Todd Mark	210 1 Family Res		Basic Star 41854	0	0	0	30,000
Todd Angela	Norwood-Norfolk 406201	6,700	VILLAGE TAXABLE VALUE		76,100		
49 S Main St	2002sp57500	76,100	COUNTY TAXABLE VALUE		76,100		
Norwood, NY 13668	X		TOWN TAXABLE VALUE		76,100		
	82sp19500/88sp25000		SCHOOL TAXABLE VALUE		46,100		
	FRNT 66.00 DPTH 257.00		NL003 Norwood Library		76,100	TO	
	EAST-0328399 NRTH-1730343						
	DEED BOOK 2002 PG-13756						
	FULL MARKET VALUE	76,100					

42.074-8-14	51 S Main St			42.074-8-14			1-131- 3
Huiatt Roveletta (LU)	210 1 Family Res		Enhanced S 41834	0	0	0	65,300
51 S Main St	Norwood-Norfolk 406201	6,700	VILLAGE TAXABLE VALUE		69,700		
Norwood, NY 13668	X	69,700	COUNTY TAXABLE VALUE		69,700		
	X		TOWN TAXABLE VALUE		69,700		
	X		SCHOOL TAXABLE VALUE		4,400		
	FRNT 66.00 DPTH 257.00		NL003 Norwood Library		69,700	TO	
	EAST-0328415 NRTH-1730284						
	DEED BOOK 2009 PG-17671						
	FULL MARKET VALUE	69,700					

STATE OF NEW YORK
 COUNTY - St Lawrence
 TOWN - Potsdam
 VILLAGE - Norwood
 SWIS - 407401

2 0 1 6 T E N T A T I V E A S S E S S M E N T R O L L
 T A X A B L E SECTION OF THE ROLL - 1
 THESE ASSESSMENTS ARE ALSO USED FOR VILLAGE PURPOSES
 TAX MAP NUMBER SEQUENCE
 UNIFORM PERCENT OF VALUE IS 100.00
 UNIFORM PERCENT OF VALUE IS 100.00

PAGE 132
 VALUATION DATE-JUL 01, 2015
 TAXABLE STATUS DATE-MAR 01, 2016

TAX MAP PARCEL NUMBER	PROPERTY LOCATION & CLASS	ASSESSMENT	EXEMPTION CODE	VILLAGE	COUNTY	TOWN	SCHOOL
CURRENT OWNERS NAME	SCHOOL DISTRICT	LAND	TAX DESCRIPTION	TAXABLE VALUE			
CURRENT OWNERS ADDRESS	PARCEL SIZE/GRID COORD	TOTAL	SPECIAL DISTRICTS	ACCOUNT NO.			

42.074-8-15	53 S Main St 210 1 Family Res		Basic Star 41854	0	0	0	30,000
Macdonald John A	Norwood-Norfolk 406201	13,400	VILLAGE TAXABLE VALUE		102,900		
53 S Main St	97sp62000	102,900	COUNTY TAXABLE VALUE		102,900		
Norwood, NY 13668	X		TOWN TAXABLE VALUE		102,900		
	90sp68000		SCHOOL TAXABLE VALUE		72,900		
	ACRES 1.00		NL003 Norwood Library		102,900 TO		
	EAST-0328448 NRTH-1730154						
	DEED BOOK 1115 PG-619						
	FULL MARKET VALUE	102,900					

42.074-8-16.2	55 S Main St 230 3 Family Res		VILLAGE TAXABLE VALUE		96,000		1-131-15
Haley George J (Estate)	Norwood-Norfolk 406201	10,700	COUNTY TAXABLE VALUE		96,000		
8 N Main St Apt 1	X	96,000	TOWN TAXABLE VALUE		96,000		
Massena, NY 13662	X		SCHOOL TAXABLE VALUE		96,000		
	0983sp30000		NL003 Norwood Library		96,000 TO		
	FRNT 109.00 DPTH 251.50						
	BANK8888830						
	EAST-0328480 NRTH-1730014						
	DEED BOOK 976 PG-00944						
	FULL MARKET VALUE	96,000					

42.074-8-18.1	Rupert Palmer Ln 311 Res vac land		VILLAGE TAXABLE VALUE		6,800		1-131-15.1
St, Andrews James	Norwood-Norfolk 406201	6,800	COUNTY TAXABLE VALUE		6,800		
St. Andrews Christine	90sp8500	6,800	TOWN TAXABLE VALUE		6,800		
1 Rupert Palmer Ln	Ref1053/1025		SCHOOL TAXABLE VALUE		6,800		
Norwood, NY 13668	Ref1069/893		NL003 Norwood Library		6,800 TO		
	ACRES 2.00						
	EAST-0328074 NRTH-1730111						
	DEED BOOK 2014 PG-15851						
	FULL MARKET VALUE	6,800					

42.074-8-18.211	11 Elm St 210 1 Family Res		VET WAR CT 41121	0	12,000	12,000	0
Gravlin Theresa (LU)	Norwood-Norfolk 406201	16,600	VET WAR V 41127	6,000	0	0	0
11 Elm St	96sp6500	107,300	Enhanced S 41834	0	0	0	65,300
Norwood, NY 13668	x		VILLAGE TAXABLE VALUE		101,300		
	x		COUNTY TAXABLE VALUE		95,300		
	ACRES 1.50		TOWN TAXABLE VALUE		95,300		
	EAST-0328114 NRTH-1730342		SCHOOL TAXABLE VALUE		42,000		
	DEED BOOK 2011 PG-2559		NL003 Norwood Library		107,300 TO		
	FULL MARKET VALUE	107,300					

STATE OF NEW YORK
 COUNTY - St Lawrence
 TOWN - Potsdam
 VILLAGE - Norwood
 SWIS - 407401

2 0 1 6 T E N T A T I V E A S S E S S M E N T R O L L
 T A X A B L E SECTION OF THE ROLL - 1
 THESE ASSESSMENTS ARE ALSO USED FOR VILLAGE PURPOSES
 TAX MAP NUMBER SEQUENCE
 UNIFORM PERCENT OF VALUE IS 100.00
 UNIFORM PERCENT OF VALUE IS 100.00

PAGE 133
 VALUATION DATE-JUL 01, 2015
 TAXABLE STATUS DATE-MAR 01, 2016

TAX MAP PARCEL NUMBER	PROPERTY LOCATION & CLASS	ASSESSMENT	EXEMPTION CODE	VILLAGE	COUNTY	TOWN	SCHOOL	ACCOUNT NO.
CURRENT OWNERS NAME	SCHOOL DISTRICT	LAND	TAX DESCRIPTION	TAXABLE VALUE				
CURRENT OWNERS ADDRESS	PARCEL SIZE/GRID COORD	TOTAL	SPECIAL DISTRICTS					

42.074-8-19	3 Rupert Palmer Ln 210 1 Family Res							42.074-8-19
Fregoe John W	Norwood-Norfolk 406201	15,300	VILLAGE TAXABLE VALUE	44,100				
Fregoe Suan B	X	44,100	COUNTY TAXABLE VALUE	44,100				
275 Lakeshore Dr	X		TOWN TAXABLE VALUE	44,100				
Norwood, NY 13668	X		SCHOOL TAXABLE VALUE	44,100				
	NL003 Norwood Library			44,100 TO				
	ACRES 1.10							
	EAST-0328204 NRTH-1729976							
	DEED BOOK 2014 PG-15852							
	FULL MARKET VALUE	44,100						

42.074-9-1	23 Spring St 210 1 Family Res		Basic Star 41854	0	0	0	1-152- 1	42.074-9-1
Gadbaw Randy W LU	Norwood-Norfolk 406201	9,600	VILLAGE TAXABLE VALUE	83,500			30,000	
Gadbaw Cindy R LU	X	83,500	COUNTY TAXABLE VALUE	83,500				
23 Spring St	87sp26000		TOWN TAXABLE VALUE	83,500				
Norwood, NY 13668	X		SCHOOL TAXABLE VALUE	53,500				
	FRNT 108.00 DPTH 156.00		NL003 Norwood Library	83,500 TO				
	EAST-0327338 NRTH-1730700							
	DEED BOOK 2012 PG-4316							
	FULL MARKET VALUE	83,500						

42.074-9-2	21 Spring St 220 2 Family Res						1-155-12	42.074-9-2
Sullivan Matthew P	Norwood-Norfolk 406201	8,500	VILLAGE TAXABLE VALUE	99,500				
Sullivan Johanne	99sp51000	99,500	COUNTY TAXABLE VALUE	99,500				
9 Garden St	X		TOWN TAXABLE VALUE	99,500				
Potsdam, NY 13676	87sp30000		SCHOOL TAXABLE VALUE	99,500				
	FRNT 83.00 DPTH 264.00		NL003 Norwood Library	99,500 TO				
	EAST-0327457 NRTH-1730716							
	DEED BOOK 2014 PG-16813							
	FULL MARKET VALUE	99,500						

42.074-9-3	19 Spring St 210 1 Family Res		VET WAR CT 41121	0	11,100	11,100	0	42.074-9-3
Mariano Joseph P	Norwood-Norfolk 406201	8,500	VET WAR V 41127	6,000	0	0	0	
Mariano Chris	X	74,000	Enhanced S 41834	0	0	0	65,300	
19 Spring St	X		VILLAGE TAXABLE VALUE	68,000				
Norwood, NY 13668	X		COUNTY TAXABLE VALUE	62,900				
	FRNT 83.00 DPTH 264.00		TOWN TAXABLE VALUE	62,900				
	EAST-0327517 NRTH-1730749		SCHOOL TAXABLE VALUE	8,700				
	DEED BOOK 797 PG-00499		NL003 Norwood Library	74,000 TO				
	FULL MARKET VALUE	74,000						

STATE OF NEW YORK
COUNTY - St Lawrence
TOWN - Potsdam
VILLAGE - Norwood
SWIS - 407401

2 0 1 6 T E N T A T I V E A S S E S S M E N T R O L L
T A X A B L E SECTION OF THE ROLL - 1
THESE ASSESSMENTS ARE ALSO USED FOR VILLAGE PURPOSES
TAX MAP NUMBER SEQUENCE
UNIFORM PERCENT OF VALUE IS 100.00
UNIFORM PERCENT OF VALUE IS 100.00

PAGE 134
VALUATION DATE-JUL 01, 2015
TAXABLE STATUS DATE-MAR 01, 2016

TAX MAP PARCEL NUMBER	PROPERTY LOCATION & CLASS	ASSESSMENT	EXEMPTION CODE	VILLAGE	COUNTY	TOWN	SCHOOL
CURRENT OWNERS NAME	SCHOOL DISTRICT	LAND	TAX DESCRIPTION	TAXABLE VALUE			ACCOUNT NO.
CURRENT OWNERS ADDRESS	PARCEL SIZE/GRID COORD	TOTAL	SPECIAL DISTRICTS				

42.074-9-4	17 Spring St				42.074-9-4		1-131-4
Hunkins Jonathan L	210 1 Family Res		Basic Star 41854	0	0	0	30,000
Hunkins Christine E	Norwood-Norfolk 406201	8,500	VILLAGE TAXABLE VALUE		120,000		
17 Spring St	X	120,000	COUNTY TAXABLE VALUE		120,000		
Norwood, NY 13668	X		TOWN TAXABLE VALUE		120,000		
	FRNT 83.00 DPTH 264.00		SCHOOL TAXABLE VALUE		90,000		
	BANK8888869		NL003 Norwood Library		120,000 TO		
	EAST-0327598 NRTH-1730787						
	DEED BOOK 2004 PG-3259						
	FULL MARKET VALUE	120,000					

42.074-9-5	15 Spring St				42.074-9-5		1-133-14
Boak Gregory R	220 2 Family Res		VILLAGE TAXABLE VALUE		76,100		
Boak Nanette	Norwood-Norfolk 406201	10,100	COUNTY TAXABLE VALUE		76,100		
1 High St	X	76,100	TOWN TAXABLE VALUE		76,100		
Norwood, NY 13668-3101	X		SCHOOL TAXABLE VALUE		76,100		
	FRNT 99.00 DPTH 264.00		NL003 Norwood Library		76,100 TO		
	EAST-0327674 NRTH-1730846						
	DEED BOOK 2013 PG-4347						
	FULL MARKET VALUE	76,100					

42.074-9-6	11 Spring St				42.074-9-6		1-128-14
Boak Gregory	411 Apartment		VILLAGE TAXABLE VALUE		92,000		
Boak Nanette	Norwood-Norfolk 406201	14,400	COUNTY TAXABLE VALUE		92,000		
1 High St	2004sp36500	92,000	TOWN TAXABLE VALUE		92,000		
Norwood, NY 13668	87sp36000		SCHOOL TAXABLE VALUE		92,000		
	FRNT 94.00 DPTH 264.00		NL003 Norwood Library		92,000 TO		
	EAST-0327761 NRTH-1730873						
	DEED BOOK 2004 PG-17936						
	FULL MARKET VALUE	92,000					

42.074-9-7	7 Spring St				42.074-9-7		1-136-15
LaShomb Rochelle A	210 1 Family Res		Basic Star 41854	0	0	0	30,000
7 Spring St	Norwood-Norfolk 406201	7,500	VILLAGE TAXABLE VALUE		94,700		
Norwood, NY 13668	90sp30000	94,700	COUNTY TAXABLE VALUE		94,700		
	FRNT 74.00 DPTH 264.00		TOWN TAXABLE VALUE		94,700		
	EAST-0327836 NRTH-1730911		SCHOOL TAXABLE VALUE		64,700		
	DEED BOOK 2014 PG-12377		NL003 Norwood Library		94,700 TO		
	FULL MARKET VALUE	94,700					

STATE OF NEW YORK
 COUNTY - St Lawrence
 TOWN - Potsdam
 VILLAGE - Norwood
 SWIS - 407401

2 0 1 6 T E N T A T I V E A S S E S S M E N T R O L L
 T A X A B L E SECTION OF THE ROLL - 1
 THESE ASSESSMENTS ARE ALSO USED FOR VILLAGE PURPOSES
 TAX MAP NUMBER SEQUENCE
 UNIFORM PERCENT OF VALUE IS 100.00
 UNIFORM PERCENT OF VALUE IS 100.00

PAGE 135
 VALUATION DATE-JUL 01, 2015
 TAXABLE STATUS DATE-MAR 01, 2016

TAX MAP PARCEL NUMBER	PROPERTY LOCATION & CLASS	ASSESSMENT	EXEMPTION CODE	VILLAGE	COUNTY	TOWN	SCHOOL
CURRENT OWNERS NAME	SCHOOL DISTRICT	LAND	TAX DESCRIPTION	TAXABLE VALUE			
CURRENT OWNERS ADDRESS	PARCEL SIZE/GRID COORD	TOTAL	SPECIAL DISTRICTS	ACCOUNT NO.			

42.074-9-8	5 Spring St 230 3 Family Res		VET WAR CT 41121	0	6,000	6,000	0
Merrill Camvan	Norwood-Norfolk 406201	8,500	VET WAR V 41127	6,000	0	0	0
Merrill Christopher J	X	40,000	Basic Star 41854	0	0	0	30,000
218 Pleasant Valley Rd	87sp15000		VILLAGE TAXABLE VALUE		34,000		
Norwood, NY 13668-1112	X		COUNTY TAXABLE VALUE		34,000		
	FRNT 83.00 DPTH 264.00		TOWN TAXABLE VALUE		34,000		
	EAST-0327885 NRTH-1730960		SCHOOL TAXABLE VALUE		10,000		
	DEED BOOK 2015 PG-8761		NL003 Norwood Library		40,000	TO	
	FULL MARKET VALUE	40,000					

42.074-9-9	3 Spring St 210 1 Family Res		Basic Star 41854	0	0	0	1-141- 1
Green Wayne P	Norwood-Norfolk 406201	10,800	VILLAGE TAXABLE VALUE		68,000		30,000
Green Lisa A	2009sp68250	68,000	COUNTY TAXABLE VALUE		68,000		
3 Spring St	X		TOWN TAXABLE VALUE		68,000		
Norwood, NY 13668	107xvar		SCHOOL TAXABLE VALUE		38,000		
	FRNT 107.00 DPTH 376.00		NL003 Norwood Library		68,000	TO	
	BANK8888830						
	EAST-0328015 NRTH-1730932						
	DEED BOOK 2009 PG-15327						
	FULL MARKET VALUE	68,000					

42.074-9-10	1 Spring St 210 1 Family Res		Basic Star 41854	0	0	0	1-116- 6
Sharlow Calvin	Norwood-Norfolk 406201	10,100	VILLAGE TAXABLE VALUE		71,400		30,000
1 Spring St	X	71,400	COUNTY TAXABLE VALUE		71,400		
Norwood, NY 13668	X		TOWN TAXABLE VALUE		71,400		
	0883sp10000		SCHOOL TAXABLE VALUE		41,400		
	FRNT 99.00 DPTH 270.00		NL003 Norwood Library		71,400	TO	
	EAST-0328047 NRTH-1731078						
	DEED BOOK 00975 PG-01011						
	FULL MARKET VALUE	71,400					

42.074-9-11.1	7 Park St 471 Funeral home		VILLAGE TAXABLE VALUE		250,000		1-118- 5
Plonka Management LLC	Norwood-Norfolk 406201	20,000	COUNTY TAXABLE VALUE		250,000		
7 Park St	Re: Buck Funeral Home	250,000	TOWN TAXABLE VALUE		250,000		
Norwood, NY 13668	X		SCHOOL TAXABLE VALUE		250,000		
	1283sp/88sp40000		NL003 Norwood Library		250,000	TO	
	FRNT 161.00 DPTH 270.00						
	EAST-0328112 NRTH-1731100						
	DEED BOOK 2013 PG-15610						
	FULL MARKET VALUE	250,000					

STATE OF NEW YORK
 COUNTY - St Lawrence
 TOWN - Potsdam
 VILLAGE - Norwood
 SWIS - 407401

2 0 1 6 T E N T A T I V E A S S E S S M E N T R O L L
 T A X A B L E SECTION OF THE ROLL - 1
 THESE ASSESSMENTS ARE ALSO USED FOR VILLAGE PURPOSES
 TAX MAP NUMBER SEQUENCE
 UNIFORM PERCENT OF VALUE IS 100.00
 UNIFORM PERCENT OF VALUE IS 100.00

PAGE 136
 VALUATION DATE-JUL 01, 2015
 TAXABLE STATUS DATE-MAR 01, 2016

TAX MAP PARCEL NUMBER	PROPERTY LOCATION & CLASS	ASSESSMENT	EXEMPTION CODE	VILLAGE	COUNTY	TOWN	SCHOOL	ACCOUNT NO.
CURRENT OWNERS NAME	SCHOOL DISTRICT	LAND	TAX DESCRIPTION	TAXABLE VALUE				
CURRENT OWNERS ADDRESS	PARCEL SIZE/GRID COORD	TOTAL	SPECIAL DISTRICTS					
***** 42.074-9-13 *****								
	3 Park St							1-151-14
42.074-9-13	210 1 Family Res		VET COM CT 41131	0	17,400	17,400		0
Triolo James C	Norwood-Norfolk 406201	7,100	VET COM V 41137	10,000	0	0		0
Triolo Maureen	X	69,600	Enhanced S 41834	0	0	0		65,300
3 Park St	X		VILLAGE TAXABLE VALUE		59,600			
Norwood, NY 13668	0980sp34000		COUNTY TAXABLE VALUE		52,200			
	FRNT 70.00 DPTH 264.50		TOWN TAXABLE VALUE		52,200			
	EAST-0328258 NRTH-1731138		SCHOOL TAXABLE VALUE		4,300			
	DEED BOOK 953 PG-00794		NL003 Norwood Library		69,600	TO		
	FULL MARKET VALUE	69,600						
***** 42.074-9-14.2 *****								
	1 Park St							
42.074-9-14.2	210 1 Family Res		VILLAGE TAXABLE VALUE		115,500			
Halford Robert	Norwood-Norfolk 406201	7,700	COUNTY TAXABLE VALUE		115,500			
Halford Carolynn	98sp75000nv	115,500	TOWN TAXABLE VALUE		115,500			
1 Park St	85sp60000/92sp115000		SCHOOL TAXABLE VALUE		115,500			
Norwood, NY 13668	X		NL003 Norwood Library		115,500	TO		
	FRNT 83.00 DPTH 156.00							
	EAST-0328323 NRTH-1731203							
	DEED BOOK 1998 PG-14052							
	FULL MARKET VALUE	115,500						
***** 42.074-9-16.11 *****								
	33 S Main St							1-117-10
42.074-9-16.11	210 1 Family Res		VILLAGE TAXABLE VALUE		20,000			
Ochs Peter	Norwood-Norfolk 406201	6,100	COUNTY TAXABLE VALUE		20,000			
22423 77th Ave	2007sp19000	20,000	TOWN TAXABLE VALUE		20,000			
Bayside, NY 11364-3018	X		SCHOOL TAXABLE VALUE		20,000			
	X		NL003 Norwood Library		20,000	TO		
	FRNT 60.00 DPTH 264.00							
	EAST-0328284 NRTH-1730925							
	DEED BOOK 2007 PG-9341							
	FULL MARKET VALUE	20,000						
***** 42.074-9-16.12 *****								
	31 S Main St							
42.074-9-16.12	311 Res vac land		VILLAGE TAXABLE VALUE		3,800			
Murphy Ann B	Norwood-Norfolk 406201	3,800	COUNTY TAXABLE VALUE		3,800			
PO Box 402	x	3,800	TOWN TAXABLE VALUE		3,800			
Chestertown, NY 12817	x		SCHOOL TAXABLE VALUE		3,800			
	x		NL003 Norwood Library		3,800	TO		
	FRNT 50.00 DPTH 264.00							
	EAST-0328276 NRTH-1730974							
	DEED BOOK 1021 PG-685							
	FULL MARKET VALUE	3,800						

STATE OF NEW YORK
 COUNTY - St Lawrence
 TOWN - Potsdam
 VILLAGE - Norwood
 SWIS - 407401

2 0 1 6 T E N T A T I V E A S S E S S M E N T R O L L
 T A X A B L E SECTION OF THE ROLL - 1
 THESE ASSESSMENTS ARE ALSO USED FOR VILLAGE PURPOSES
 TAX MAP NUMBER SEQUENCE
 UNIFORM PERCENT OF VALUE IS 100.00
 UNIFORM PERCENT OF VALUE IS 100.00

PAGE 137
 VALUATION DATE-JUL 01, 2015
 TAXABLE STATUS DATE-MAR 01, 2016

TAX MAP PARCEL NUMBER	PROPERTY LOCATION & CLASS	ASSESSMENT	EXEMPTION CODE	VILLAGE	COUNTY	TOWN	SCHOOL
CURRENT OWNERS NAME	SCHOOL DISTRICT	LAND	TAX DESCRIPTION	TAXABLE VALUE			
CURRENT OWNERS ADDRESS	PARCEL SIZE/GRID COORD	TOTAL	SPECIAL DISTRICTS	ACCOUNT NO.			

42.074-9-17	35 S Main St 210 1 Family Res		Basic Star 41854	0	0	0	30,000
Boczarski Ronald F	Norwood-Norfolk 406201	6,800	VILLAGE TAXABLE VALUE		52,000		
Boczarski Kathryn H	L/CON 2009/3095	52,000	COUNTY TAXABLE VALUE		52,000		
35 S Main St	X		TOWN TAXABLE VALUE		52,000		
Norwood, NY 13668	67x264x71x264		SCHOOL TAXABLE VALUE		22,000		
	FRNT 67.00 DPTH 264.00		NL003 Norwood Library		52,000 TO		
	BANK8888869						
	EAST-0328291 NRTH-1730857						
	DEED BOOK 2014 PG-15904						
	FULL MARKET VALUE	52,000					

42.074-9-18	37,39 S Main St 210 1 Family Res		Basic Star 41854	0	0	0	30,000
Regan April L	Norwood-Norfolk 406201	11,800	VILLAGE TAXABLE VALUE		58,800		
37 S Main St	X	58,800	COUNTY TAXABLE VALUE		58,800		
Norwood, NY 13668	X		TOWN TAXABLE VALUE		58,800		
	X		SCHOOL TAXABLE VALUE		28,800		
	FRNT 143.00 DPTH 182.00		NL003 Norwood Library		58,800 TO		
	BANK8888869						
	EAST-0328351 NRTH-1730754						
	DEED BOOK 2007 PG-6853						
	FULL MARKET VALUE	58,800					

42.074-9-19	2 Elm St 210 1 Family Res		VET WAR CT 41121	0	8,250	8,250	0
Collins Scott	Norwood-Norfolk 406201	6,800	VET WAR V 41127	6,000	0	0	0
Collins Michelle	96sp47500	55,000	Basic Star 41854	0	0	0	30,000
2 Elm St	X		VILLAGE TAXABLE VALUE		49,000		
Norwood, NY 13668	X		COUNTY TAXABLE VALUE		46,750		
	FRNT 75.00 DPTH 148.00		TOWN TAXABLE VALUE		46,750		
	BANK8888869		SCHOOL TAXABLE VALUE		25,000		
	EAST-0328215 NRTH-1730727		NL003 Norwood Library		55,000 TO		
	DEED BOOK 1104 PG-307						
	FULL MARKET VALUE	55,000					

42.074-9-20	4 Elm St 210 1 Family Res		Basic Star 41854	0	0	0	30,000
Donnelly Gerald E	Norwood-Norfolk 406201	6,900	VILLAGE TAXABLE VALUE		62,000		
4 Elm St	2001sp35000	62,000	COUNTY TAXABLE VALUE		62,000		
Norwood, NY 13668	2006sp50000		TOWN TAXABLE VALUE		62,000		
	0984sp25000/92sp44500		SCHOOL TAXABLE VALUE		32,000		
	FRNT 75.00 DPTH 156.00		NL003 Norwood Library		62,000 TO		
	BANK8888869						
	EAST-0328134 NRTH-1730716						
	DEED BOOK 2006 PG-2878						
	FULL MARKET VALUE	62,000					

STATE OF NEW YORK
 COUNTY - St Lawrence
 TOWN - Potsdam
 VILLAGE - Norwood
 SWIS - 407401

2 0 1 6 T E N T A T I V E A S S E S S M E N T R O L L
 T A X A B L E SECTION OF THE ROLL - 1
 THESE ASSESSMENTS ARE ALSO USED FOR VILLAGE PURPOSES
 TAX MAP NUMBER SEQUENCE
 UNIFORM PERCENT OF VALUE IS 100.00
 UNIFORM PERCENT OF VALUE IS 100.00

PAGE 138
 VALUATION DATE-JUL 01, 2015
 TAXABLE STATUS DATE-MAR 01, 2016

TAX MAP PARCEL NUMBER	PROPERTY LOCATION & CLASS	ASSESSMENT	EXEMPTION CODE	VILLAGE	COUNTY	TOWN	SCHOOL	ACCOUNT NO.
CURRENT OWNERS NAME	SCHOOL DISTRICT	LAND	TAX DESCRIPTION	TAXABLE VALUE				
CURRENT OWNERS ADDRESS	PARCEL SIZE/GRID COORD	TOTAL	SPECIAL DISTRICTS					
***** 42.074-9-21 *****								
	6 Elm St							1-128- 1
42.074-9-21	210 1 Family Res		VET WAR CT 41121	0	11,490	11,490		0
Dockum Dennis G	Norwood-Norfolk 406201	9,100	VET WAR V 41127	6,000	0	0		0
Dockum Diane E	2003sp56000	76,600	Basic Star 41854	0	0	0		30,000
6 Elm St	2007sp75000		VILLAGE TAXABLE VALUE		70,600			
Norwood, NY 13668	89x231x86x274		COUNTY TAXABLE VALUE		65,110			
	FRNT 89.00 DPTH 252.50		TOWN TAXABLE VALUE		65,110			
	BANK8888870		SCHOOL TAXABLE VALUE		46,600			
	EAST-0328026 NRTH-1730716		NL003 Norwood Library		76,600	TO		
	DEED BOOK 2007 PG-17975							
	FULL MARKET VALUE	76,600						
***** 42.074-9-22 *****								
	8 Elm St							1-142-12
42.074-9-22	210 1 Family Res		VET COM CT 41131	0	17,325	17,325		0
Palmer Blanche	Norwood-Norfolk 406201	8,000	VET COM V 41137	10,000	0	0		0
Palmer Brian & Robert G	X	69,300	Enhanced S 41834	0	0	0		65,300
8 Elm St	X		VILLAGE TAXABLE VALUE		59,300			
Norwood, NY 13668	29x49x231x83x231		COUNTY TAXABLE VALUE		51,975			
	FRNT 78.00 DPTH 231.00		TOWN TAXABLE VALUE		51,975			
	EAST-0327961 NRTH-1730711		SCHOOL TAXABLE VALUE		4,000			
	DEED BOOK 2005 PG-17254		NL003 Norwood Library		69,300	TO		
	FULL MARKET VALUE	69,300						
***** 42.074-9-23 *****								
	10 Elm St							1-143-15
42.074-9-23	210 1 Family Res		Basic Star 41854	0	0	0		30,000
Gibson Jonathan D	Norwood-Norfolk 406201	10,300	VILLAGE TAXABLE VALUE		60,400			
10 Elm St	95sp45000	60,400	COUNTY TAXABLE VALUE		60,400			
Norwood, NY 13668	89sp30000		TOWN TAXABLE VALUE		60,400			
	X		SCHOOL TAXABLE VALUE		30,400			
	FRNT 101.00 DPTH 231.00		NL003 Norwood Library		60,400	TO		
	EAST-0327869 NRTH-1730668							
	DEED BOOK 2011 PG-9171							
	FULL MARKET VALUE	60,400						
***** 42.074-9-24 *****								
	12 Elm St							1-137- 8
42.074-9-24	210 1 Family Res		Aged - Tow 41803	0	0	16,230		0
Maxin Mary-LU M	Norwood-Norfolk 406201	8,500	Enhanced S 41834	0	0	0		54,100
12 Elm St	X	54,100	VILLAGE TAXABLE VALUE		54,100			
Norwood, NY 13668	X		COUNTY TAXABLE VALUE		54,100			
	X		TOWN TAXABLE VALUE		37,870			
	FRNT 83.00 DPTH 231.00		SCHOOL TAXABLE VALUE		0			
	EAST-0327788 NRTH-1730614		NL003 Norwood Library		54,100	TO		
	DEED BOOK 2010 PG-17325							
	FULL MARKET VALUE	54,100						

STATE OF NEW YORK
 COUNTY - St Lawrence
 TOWN - Potsdam
 VILLAGE - Norwood
 SWIS - 407401

2 0 1 6 T E N T A T I V E A S S E S S M E N T R O L L
 T A X A B L E SECTION OF THE ROLL - 1
 THESE ASSESSMENTS ARE ALSO USED FOR VILLAGE PURPOSES
 TAX MAP NUMBER SEQUENCE
 UNIFORM PERCENT OF VALUE IS 100.00
 UNIFORM PERCENT OF VALUE IS 100.00

PAGE 139
 VALUATION DATE-JUL 01, 2015
 TAXABLE STATUS DATE-MAR 01, 2016

TAX MAP PARCEL NUMBER	PROPERTY LOCATION & CLASS	ASSESSMENT	EXEMPTION CODE	VILLAGE	COUNTY	TOWN	SCHOOL	ACCOUNT NO.
CURRENT OWNERS NAME	SCHOOL DISTRICT	LAND	TAX DESCRIPTION	TAXABLE VALUE				
CURRENT OWNERS ADDRESS	PARCEL SIZE/GRID COORD	TOTAL	SPECIAL DISTRICTS					

42.074-9-25	14,16 Elm St				42.074-9-25			1-141- 3
Murray Barbara	210 1 Family Res		VILLAGE TAXABLE VALUE		63,500			
Murray Stephen	Norwood-Norfolk 406201	13,500	COUNTY TAXABLE VALUE		63,500			
8899 US Highway 11	95sp35000nv	63,500	TOWN TAXABLE VALUE		63,500			
Potsdam, NY 13676	2002sp49000		SCHOOL TAXABLE VALUE		63,500			
	X		NL003 Norwood Library		63,500 TO			
	FRNT 165.00 DPTH 231.00							
	EAST-0327690 NRTH-1730543							
	DEED BOOK 2002 PG-19372							
	FULL MARKET VALUE	63,500						

42.074-9-26	18,20 Elm St				42.074-9-26			1-129- 6
Lashomb Richard	210 1 Family Res		VET WAR CT 41121	0	12,000	12,000		0
Lashomb Janice	Norwood-Norfolk 406201	11,200	VET WAR V 41127	6,000	0	0		0
20 Elm St	X	98,700	Enhanced S 41834	0	0	0		65,300
Norwood, NY 13668	X		VILLAGE TAXABLE VALUE		92,700			
	X		COUNTY TAXABLE VALUE		86,700			
	FRNT 191.00 DPTH 105.00		TOWN TAXABLE VALUE		86,700			
	EAST-0327566 NRTH-1730414		SCHOOL TAXABLE VALUE		33,400			
	DEED BOOK 907 PG-00180		NL003 Norwood Library		98,700 TO			
	FULL MARKET VALUE	98,700						

42.074-9-27	7 Pleasant St				42.074-9-27			1-158- 2
MacConnell Michael D	210 1 Family Res		Basic Star 41854	0	0	0		30,000
MacConnell Bailey C	Norwood-Norfolk 406201	5,900	VILLAGE TAXABLE VALUE		52,600			
7 Pleasant St	2001sp31000	52,600	COUNTY TAXABLE VALUE		52,600			
Norwood, NY 13668	X		TOWN TAXABLE VALUE		52,600			
	0180sp31000		SCHOOL TAXABLE VALUE		22,600			
	FRNT 60.00 DPTH 191.00		NL003 Norwood Library		52,600 TO			
	BANK8888869							
	EAST-0327512 NRTH-1730478							
	DEED BOOK 2014 PG-5287							
	FULL MARKET VALUE	52,600						

42.074-9-28	5 Pleasant St				42.074-9-28			1-145-10
Rowley Carter	210 1 Family Res		Basic Star 41854	0	0	0		30,000
Rowley Michelle A	Norwood-Norfolk 406201	6,500	VILLAGE TAXABLE VALUE		75,600			
5 Pleasant St	X	75,600	COUNTY TAXABLE VALUE		75,600			
Norwood, NY 13668	X		TOWN TAXABLE VALUE		75,600			
	89sp46000		SCHOOL TAXABLE VALUE		45,600			
	FRNT 66.00 DPTH 191.00		NL003 Norwood Library		75,600 TO			
	BANK8888869							
	EAST-0327474 NRTH-1730522							
	DEED BOOK 2003 PG-1267							
	FULL MARKET VALUE	75,600						

STATE OF NEW YORK
 COUNTY - St Lawrence
 TOWN - Potsdam
 VILLAGE - Norwood
 SWIS - 407401

2 0 1 6 T E N T A T I V E A S S E S S M E N T R O L L
 T A X A B L E SECTION OF THE ROLL - 1
 THESE ASSESSMENTS ARE ALSO USED FOR VILLAGE PURPOSES
 TAX MAP NUMBER SEQUENCE
 UNIFORM PERCENT OF VALUE IS 100.00
 UNIFORM PERCENT OF VALUE IS 100.00

PAGE 140
 VALUATION DATE-JUL 01, 2015
 TAXABLE STATUS DATE-MAR 01, 2016

TAX MAP PARCEL NUMBER	PROPERTY LOCATION & CLASS	ASSESSMENT	EXEMPTION CODE	VILLAGE	COUNTY	TOWN	SCHOOL
CURRENT OWNERS NAME	SCHOOL DISTRICT	LAND	TAX DESCRIPTION	TAXABLE VALUE			
CURRENT OWNERS ADDRESS	PARCEL SIZE/GRID COORD	TOTAL	SPECIAL DISTRICTS	ACCOUNT NO.			

42.074-9-29	3 1/2 Pleasant St			42.074-9-29			1-127-10
Collins Brenda	311 Res vac land		VILLAGE TAXABLE VALUE	2,600			
3 Pleasant St	Norwood-Norfolk 406201	2,600	COUNTY TAXABLE VALUE	2,600			
Norwood, NY 13668	X	2,600	TOWN TAXABLE VALUE	2,600			
	X		SCHOOL TAXABLE VALUE	2,600			
	X		NL003 Norwood Library	2,600 TO			
	FRNT 54.00 DPTH 108.00						
	EAST-0327420 NRTH-1730565						
	DEED BOOK 00975 PG-00338						
	FULL MARKET VALUE	2,600					

42.074-9-30	1,3 Pleasant St			42.074-9-30			1-127- 9
Collins Brenda	210 1 Family Res		Enhanced S 41834	0	0	0	65,300
3 Pleasant St	Norwood-Norfolk 406201	4,200	VILLAGE TAXABLE VALUE	73,500			
Norwood, NY 13668	X	73,500	COUNTY TAXABLE VALUE	73,500			
	X		TOWN TAXABLE VALUE	73,500			
	0783sp28000		SCHOOL TAXABLE VALUE	8,200			
	FRNT 54.00 DPTH 108.00		NL003 Norwood Library	73,500 TO			
	EAST-0327392 NRTH-1730614						
	DEED BOOK 00975 PG-00338						
	FULL MARKET VALUE	73,500					

42.074-10-9	25 Elm St			42.074-10-9			1-145- 2
Bradley Henry	210 1 Family Res		Basic Star 41854	0	0	0	30,000
Bradley Penny	Norwood-Norfolk 406201	11,600	VILLAGE TAXABLE VALUE	47,200			
25 Elm St	99sp21500	47,200	COUNTY TAXABLE VALUE	47,200			
Norwood, NY 13668	X		TOWN TAXABLE VALUE	47,200			
	127x250x127x240		SCHOOL TAXABLE VALUE	17,200			
	FRNT 127.00 DPTH 245.00		NL003 Norwood Library	47,200 TO			
	EAST-0327447 NRTH-1730062						
	DEED BOOK 1999 PG-16512						
	FULL MARKET VALUE	47,200					

42.074-11-9	25 Park St			42.074-11-9			1-134- 5
Steffenhagen Amanda R	220 2 Family Res		VILLAGE TAXABLE VALUE	39,500			
2940 County Route 35	Norwood-Norfolk 406201	8,000	COUNTY TAXABLE VALUE	39,500			
Norwood, NY 13668	X	39,500	TOWN TAXABLE VALUE	39,500			
	X		SCHOOL TAXABLE VALUE	39,500			
	X		NL003 Norwood Library	39,500 TO			
	FRNT 168.00 DPTH 65.50						
	EAST-0327371 NRTH-1731019						
	DEED BOOK 2013 PG-15225						
	FULL MARKET VALUE	39,500					

TAX MAP PARCEL NUMBER	PROPERTY LOCATION & CLASS	ASSESSMENT	EXEMPTION CODE	VILLAGE	COUNTY	TOWN	SCHOOL
CURRENT OWNERS NAME	SCHOOL DISTRICT	LAND	TAX DESCRIPTION	TAXABLE VALUE			
CURRENT OWNERS ADDRESS	PARCEL SIZE/GRID COORD	TOTAL	SPECIAL DISTRICTS	ACCOUNT NO.			
***** 42.074-11-11 *****							
	14,16 Spring St						1-135- 9
42.074-11-11	210 1 Family Res		CW_15_VET/ 41161	0	8,250	8,250	0
Smith Michael	Norwood-Norfolk 406201	5,800	Basic Star 41854	0	0	0	30,000
Smith Betty	X	55,000	VILLAGE TAXABLE VALUE		55,000		
16 Spring St	X		COUNTY TAXABLE VALUE		46,750		
Norwood, NY 13668	89x79x87x75		TOWN TAXABLE VALUE		46,750		
	FRNT 89.00 DPTH 77.00		SCHOOL TAXABLE VALUE		25,000		
	BANK8888830		NL003 Norwood Library		55,000 TO		
	EAST-0327457 NRTH-1730970						
	DEED BOOK 1999 PG-11052						
	FULL MARKET VALUE	55,000					
***** 42.074-11-12 *****							
	18 Spring St						1-156-10
42.074-11-12	210 1 Family Res		Basic Star 41854	0	0	0	30,000
Fisher Chad M	Norwood-Norfolk 406201	5,500	VILLAGE TAXABLE VALUE		55,600		
18 Spring St	2008sp41000	55,600	COUNTY TAXABLE VALUE		55,600		
Norwood, NY 13668	83sp12000/89sp23000		TOWN TAXABLE VALUE		55,600		
	0983sp12000		SCHOOL TAXABLE VALUE		25,600		
	FRNT 83.00 DPTH 79.50		NL003 Norwood Library		55,600 TO		
	BANK8888830						
	EAST-0327382 NRTH-1730938						
	DEED BOOK 2008 PG-21324						
	FULL MARKET VALUE	55,600					
***** 42.074-12-3 *****							
	9 Bernard Ave						1-134-12
42.074-12-3	210 1 Family Res		Basic Star 41854	0	0	0	30,000
Gladding Catherine D	Norwood-Norfolk 406201	7,800	VILLAGE TAXABLE VALUE		60,400		
9 Bernard Av	2004sp50000	60,400	COUNTY TAXABLE VALUE		60,400		
Norwood, NY 13668	90sp57000		TOWN TAXABLE VALUE		60,400		
	X		SCHOOL TAXABLE VALUE		30,400		
	FRNT 83.00 DPTH 165.00		NL003 Norwood Library		60,400 TO		
	EAST-0327533 NRTH-1731403						
	DEED BOOK 2004 PG-10047						
	FULL MARKET VALUE	60,400					
***** 42.074-12-4 *****							
	7 Bernard Ave						1-131-13
42.074-12-4	210 1 Family Res		Basic Star 41854	0	0	0	30,000
Hooper Todd A	Norwood-Norfolk 406201	7,800	VILLAGE TAXABLE VALUE		45,000		
7 Bernard Ave	2005sp20000	45,000	COUNTY TAXABLE VALUE		45,000		
Norwood, NY 13668	X		TOWN TAXABLE VALUE		45,000		
	0484sp7500		SCHOOL TAXABLE VALUE		15,000		
	FRNT 83.00 DPTH 165.00		NL003 Norwood Library		45,000 TO		
	EAST-0327604 NRTH-1731435						
	DEED BOOK 2015 PG-12348						
	FULL MARKET VALUE	45,000					

STATE OF NEW YORK
 COUNTY - St Lawrence
 TOWN - Potsdam
 VILLAGE - Norwood
 SWIS - 407401

2 0 1 6 T E N T A T I V E A S S E S S M E N T R O L L
 T A X A B L E SECTION OF THE ROLL - 1
 THESE ASSESSMENTS ARE ALSO USED FOR VILLAGE PURPOSES
 TAX MAP NUMBER SEQUENCE
 UNIFORM PERCENT OF VALUE IS 100.00
 UNIFORM PERCENT OF VALUE IS 100.00

PAGE 142
 VALUATION DATE-JUL 01, 2015
 TAXABLE STATUS DATE-MAR 01, 2016

TAX MAP PARCEL NUMBER	PROPERTY LOCATION & CLASS	ASSESSMENT	EXEMPTION CODE	VILLAGE	COUNTY	TOWN	SCHOOL
CURRENT OWNERS NAME	SCHOOL DISTRICT	LAND	TAX DESCRIPTION	TAXABLE VALUE			
CURRENT OWNERS ADDRESS	PARCEL SIZE/GRID COORD	TOTAL	SPECIAL DISTRICTS	ACCOUNT NO.			

42.074-12-6	1 Bernard Ave 210 1 Family Res		Enhanced S 41834	0	0	0	1-125-15
Garrow Maynard	Norwood-Norfolk 406201	7,800	VILLAGE TAXABLE VALUE		36,800		
Garrow Diane	X	36,800	COUNTY TAXABLE VALUE		36,800		
1 Bernard Ave	X		TOWN TAXABLE VALUE		36,800		
Norwood, NY 13668	X		SCHOOL TAXABLE VALUE		0		
	FRNT 83.00 DPTH 165.00		NL003 Norwood Library		36,800	TO	
	EAST-0327766 NRTH-1731462						
	DEED BOOK 1066 PG-359						
	FULL MARKET VALUE	36,800					

42.074-12-11	10 Park St 230 3 Family Res						1-154- 3
Hewlett Clifford N	Norwood-Norfolk 406201	6,900	VILLAGE TAXABLE VALUE		73,800		
16 Prospect Ave	95sp52500	73,800	COUNTY TAXABLE VALUE		73,800		
Massena, NY 13662	X		TOWN TAXABLE VALUE		73,800		
	X		SCHOOL TAXABLE VALUE		73,800		
	FRNT 101.00 DPTH 83.00		NL003 Norwood Library		73,800	TO	
	EAST-0327966 NRTH-1731300						
	DEED BOOK 1094 PG-729						
	FULL MARKET VALUE	73,800					

42.074-12-13	12 Park St 210 1 Family Res		Enhanced S 41834	0	0	0	1-146- 1
Regan Joseph Jr	Norwood-Norfolk 406201	7,800	VILLAGE TAXABLE VALUE		56,700		
Regan Joan	X	56,700	COUNTY TAXABLE VALUE		56,700		
12 Park St	X		TOWN TAXABLE VALUE		56,700		
Norwood, NY 13668	X		SCHOOL TAXABLE VALUE		0		
	FRNT 83.00 DPTH 165.00		NL003 Norwood Library		56,700	TO	
	EAST-0327815 NRTH-1731300						
	DEED BOOK 861 PG-00383						
	FULL MARKET VALUE	56,700					

42.074-12-14	14 Park St 210 1 Family Res		Basic Star 41854	0	0	0	1-126- 8
Lafave Gregory	Norwood-Norfolk 406201	9,400	VILLAGE TAXABLE VALUE		79,400		
Lafave Nancy	92sp50000	79,400	COUNTY TAXABLE VALUE		79,400		
14 Park St	X		TOWN TAXABLE VALUE		79,400		
Norwood, NY 13668	X		SCHOOL TAXABLE VALUE		49,400		
	FRNT 100.00 DPTH 165.00		NL003 Norwood Library		79,400	TO	
	EAST-0327723 NRTH-1731284						
	DEED BOOK 1063 PG-40						
	FULL MARKET VALUE	79,400					

STATE OF NEW YORK
 COUNTY - St Lawrence
 TOWN - Potsdam
 VILLAGE - Norwood
 SWIS - 407401

2 0 1 6 T E N T A T I V E A S S E S S M E N T R O L L
 T A X A B L E SECTION OF THE ROLL - 1
 THESE ASSESSMENTS ARE ALSO USED FOR VILLAGE PURPOSES
 TAX MAP NUMBER SEQUENCE
 UNIFORM PERCENT OF VALUE IS 100.00
 UNIFORM PERCENT OF VALUE IS 100.00

PAGE 143
 VALUATION DATE-JUL 01, 2015
 TAXABLE STATUS DATE-MAR 01, 2016

TAX MAP PARCEL NUMBER	PROPERTY LOCATION & CLASS	ASSESSMENT	EXEMPTION CODE	VILLAGE	COUNTY	TOWN	SCHOOL	ACCOUNT NO.
CURRENT OWNERS NAME	SCHOOL DISTRICT	LAND	TAX DESCRIPTION	TAXABLE VALUE				
CURRENT OWNERS ADDRESS	PARCEL SIZE/GRID COORD	TOTAL	SPECIAL DISTRICTS					

42.074-12-15	16 Park St			42.074-12-15				*****
Barr Stephen	210 1 Family Res		Basic Star 41854		0	0	0	1-142- 9
Barr Lana	Norwood-Norfolk 406201	7,800	VILLAGE TAXABLE VALUE					30,000
16 Park St	X	83,100	COUNTY TAXABLE VALUE					
Norwood, NY 13668	X		TOWN TAXABLE VALUE					
	X		SCHOOL TAXABLE VALUE					
	FRNT 83.00 DPTH 165.00		NL003 Norwood Library				83,100	TO
	EAST-0327631 NRTH-1731268							
	DEED BOOK 908 PG-01172							
	FULL MARKET VALUE	83,100						

42.074-12-16	18 Park St			42.074-12-16				*****
Farrington Ellen	210 1 Family Res		Enhanced S 41834		0	0	0	1-130- 8
Farrington Lee	Norwood-Norfolk 406201	6,200	VILLAGE TAXABLE VALUE					65,300
18 Park St	X	67,100	COUNTY TAXABLE VALUE					
Norwood, NY 13668	X		TOWN TAXABLE VALUE					
	X		SCHOOL TAXABLE VALUE				1,800	
	FRNT 66.00 DPTH 165.00		NL003 Norwood Library				67,100	TO
	EAST-0327549 NRTH-1731251							
	DEED BOOK 930 PG-00202							
	FULL MARKET VALUE	67,100						

42.074-12-17	20 Park St			42.074-12-17				*****
Brothers Reginald L	210 1 Family Res		VILLAGE TAXABLE VALUE					1-149- 9
20 Park St	Norwood-Norfolk 406201	7,600	COUNTY TAXABLE VALUE					
Norwood, NY 13668	97sp24500	85,800	TOWN TAXABLE VALUE					
	89sp8500		SCHOOL TAXABLE VALUE					
	X		NL003 Norwood Library				85,800	TO
	FRNT 83.00 DPTH 155.00							
	EAST-0327479 NRTH-1731214							
	DEED BOOK 1111 PG-861							
	FULL MARKET VALUE	85,800						

42.074-12-18	22 Park St			42.074-12-18				*****
Adner Nicole A	210 1 Family Res		VILLAGE TAXABLE VALUE					1-126-15
22 Park St	Norwood-Norfolk 406201	7,700	COUNTY TAXABLE VALUE					
Norwood, NY 13668	2014sp20,000	37,800	TOWN TAXABLE VALUE					
	83x165x67x10x16x155		SCHOOL TAXABLE VALUE					
	FRNT 83.00 DPTH 160.00		NL003 Norwood Library				37,800	TO
	EAST-0327403 NRTH-1731208							
	DEED BOOK 2014 PG-7393							
	FULL MARKET VALUE	37,800						

STATE OF NEW YORK
 COUNTY - St Lawrence
 TOWN - Potsdam
 VILLAGE - Norwood
 SWIS - 407401

2 0 1 6 T E N T A T I V E A S S E S S M E N T R O L L
 T A X A B L E S E C T I O N O F T H E R O L L - 1
 T H E S E A S S E S S M E N T S A R E A L S O U S E D F O R V I L L A G E P U R P O S E S
 M A P S E C T I O N - 0 4 2
 S U B - S E C T I O N - 0 7 4
 U N I F O R M P E R C E N T O F V A L U E I S 1 0 0 . 0 0

PAGE 144
 VALUATION DATE-JUL 01, 2015
 TAXABLE STATUS DATE-MAR 01, 2016
 RPS150/V04/L015
 CURRENT DATE 5/02/2016

*** S P E C I A L D I S T R I C T S U M M A R Y ***

CODE	DISTRICT NAME	TOTAL PARCELS	EXTENSION TYPE	EXTENSION VALUE	AD VALOREM VALUE	EXEMPT AMOUNT	TAXABLE VALUE
NL003	Norwood Librar	185	TOTAL		10859,800	17,000	10842,800

*** S C H O O L D I S T R I C T S U M M A R Y ***

CODE	DISTRICT NAME	TOTAL PARCELS	ASSESSED LAND	ASSESSED TOTAL	EXEMPT AMOUNT	TOTAL TAXABLE	STAR AMOUNT	STAR TAXABLE
406201	Norwood-Norfolk	185	1441,300	10859,800		10859,800	4253,900	6605,900
	S U B - T O T A L	185	1441,300	10859,800		10859,800	4253,900	6605,900
	T O T A L	185	1441,300	10859,800		10859,800	4253,900	6605,900

*** S Y S T E M C O D E S S U M M A R Y ***

NO SYSTEM EXEMPTIONS AT THIS LEVEL

*** E X E M P T I O N S U M M A R Y ***

CODE	DESCRIPTION	TOTAL PARCELS	VILLAGE	COUNTY	TOWN	SCHOOL
41003	Vet Chg of	4	80,553		80,553	
41112	Vet Pro Ra	4		90,094		
41121	VET WAR CT	12		105,675	105,675	
41127	VET WAR V	12	71,430			
41131	VET COM CT	4		56,275	56,275	
41137	VET COM V	4	36,075			
41141	VET DIS CT	1		6,090	6,090	
41147	VET DIS V	1	6,090			
41161	CW_15_VET/	2		16,920	16,920	
41802	Aged - Cou	2		17,899		
41803	Aged - Tow	4			54,608	
41834	Enhanced S	35				1998,600
41854	Basic Star	76				2255,300
44212	Home Imp -	2		10,375		

STATE OF NEW YORK
 COUNTY - St Lawrence
 TOWN - Potsdam
 VILLAGE - Norwood
 SWIS - 407401

2 0 1 6 T E N T A T I V E A S S E S S M E N T R O L L
 T A X A B L E S E C T I O N O F T H E R O L L - 1
 T H E S E A S S E S S M E N T S A R E A L S O U S E D F O R V I L L A G E P U R P O S E S
 M A P S E C T I O N - 0 4 2
 S U B - S E C T I O N - 0 7 4
 U N I F O R M P E R C E N T O F V A L U E I S 1 0 0 . 0 0

PAGE 145
 VALUATION DATE-JUL 01, 2015
 TAXABLE STATUS DATE-MAR 01, 2016
 RPS150/V04/L015
 CURRENT DATE 5/02/2016

*** E X E M P T I O N S U M M A R Y ***

CODE	DESCRIPTION	TOTAL PARCELS	VILLAGE	COUNTY	TOWN	SCHOOL
44213	Home Impro	2			10,375	
44217	Home Impro	2	17,000			
	T O T A L	167	211,148	303,328	330,496	4253,900

*** G R A N D T O T A L S ***

ROLL SEC	DESCRIPTION	TOTAL PARCELS	ASSESSED LAND	ASSESSED TOTAL	TAXABLE VILLAGE	TAXABLE COUNTY	TAXABLE TOWN	TAXABLE SCHOOL	STAR TAXABLE
1	TAXABLE	185	1441,300	10859,800	10648,652	10556,472	10529,304	10859,800	6605,900

STATE OF NEW YORK
 COUNTY - St Lawrence
 TOWN - Potsdam
 VILLAGE - Norwood
 SWIS - 407401

2 0 1 6 T E N T A T I V E A S S E S S M E N T R O L L
 T A X A B L E SECTION OF THE ROLL - 1
 THESE ASSESSMENTS ARE ALSO USED FOR VILLAGE PURPOSES
 TAX MAP NUMBER SEQUENCE
 UNIFORM PERCENT OF VALUE IS 100.00
 UNIFORM PERCENT OF VALUE IS 100.00

PAGE 146
 VALUATION DATE-JUL 01, 2015
 TAXABLE STATUS DATE-MAR 01, 2016

TAX MAP PARCEL NUMBER	PROPERTY LOCATION & CLASS	ASSESSMENT	EXEMPTION CODE	VILLAGE	COUNTY	TOWN	SCHOOL	ACCOUNT NO.	
CURRENT OWNERS NAME	SCHOOL DISTRICT	LAND	TAX DESCRIPTION	TAXABLE VALUE					ACCOUNT NO.
CURRENT OWNERS ADDRESS	PARCEL SIZE/GRID COORD	TOTAL	SPECIAL DISTRICTS						ACCOUNT NO.

42.075-1-5	32 Pine St							42.075-1-5	
42.075-1-5	210 1 Family Res		Basic Star 41854	0	0	0		1-158-10	
Fiacco Loretta (Estate	Norwood-Norfolk 406201	3,800	VILLAGE TAXABLE VALUE		34,900				
Attn: Elizabeth Palmer	X	34,900	COUNTY TAXABLE VALUE		34,900				
32 Pine St	X		TOWN TAXABLE VALUE		34,900				
Norwood, NY 13668	60x67x72x80		SCHOOL TAXABLE VALUE		4,900				
	FRNT 60.00 DPTH 74.00		NL003 Norwood Library		34,900 TO				
	EAST-0330631 NRTH-1731873								
	DEED BOOK W34 PG-00067								
	FULL MARKET VALUE	34,900							

42.075-1-6	30 Pine St							42.075-1-6	
42.075-1-6	210 1 Family Res		VET COM CT 41131	0	10,975	10,975		1-125-11	
Fiacco Jean E (LU)	Norwood-Norfolk 406201	17,700	VET COM V 41137	10,000	0	0			
c/o Robert Fiacco	Ref1054/938&1054/942	43,900	Aged - Cou 41802	0	11,524	0			
PO Box 22	X		Aged - Tow 41803	0	0	16,463			
Norwood, NY 13668	303x98x315x161		Aged - Sch 41804	0	0	0		8,780	
	FRNT 364.00 DPTH		Enhanced S 41834	0	0	0		35,120	
	ACRES 3.70		VILLAGE TAXABLE VALUE		33,900				
	EAST-0330468 NRTH-1731684		COUNTY TAXABLE VALUE		21,401				
	DEED BOOK 2011 PG-1398		TOWN TAXABLE VALUE		16,462				
	FULL MARKET VALUE	43,900	SCHOOL TAXABLE VALUE		0				
			NL003 Norwood Library		43,900 TO				

42.075-2-4	Off Morgan St							42.075-2-4	
42.075-2-4	311 Res vac land		VILLAGE TAXABLE VALUE		2,800				
Deon Mark A	Norwood-Norfolk 406201	2,800	COUNTY TAXABLE VALUE		2,800				
179 County Route 48	X	2,800	TOWN TAXABLE VALUE		2,800				
Norwood, NY 13668	X		SCHOOL TAXABLE VALUE		2,800				
	X		NL003 Norwood Library		2,800 TO				
	ACRES 2.30								
	EAST-0331567 NRTH-1730127								
	DEED BOOK 2012 PG-17932								
	FULL MARKET VALUE	2,800							

STATE OF NEW YORK
 COUNTY - St Lawrence
 TOWN - Potsdam
 VILLAGE - Norwood
 SWIS - 407401

2 0 1 6 T E N T A T I V E A S S E S S M E N T R O L L
 T A X A B L E S E C T I O N O F T H E R O L L - 1
 T H E S E A S S E S S M E N T S A R E A L S O U S E D F O R V I L L A G E P U R P O S E S
 M A P S E C T I O N - 0 4 2
 S U B - S E C T I O N - 0 7 5
 U N I F O R M P E R C E N T O F V A L U E I S 1 0 0 . 0 0

PAGE 147
 VALUATION DATE-JUL 01, 2015
 TAXABLE STATUS DATE-MAR 01, 2016
 RPS150/V04/L015
 CURRENT DATE 5/02/2016

*** S P E C I A L D I S T R I C T S U M M A R Y ***

CODE	DISTRICT NAME	TOTAL PARCELS	EXTENSION TYPE	EXTENSION VALUE	AD VALOREM VALUE	EXEMPT AMOUNT	TAXABLE VALUE
NL003	Norwood Librar	3	TOTAL		81,600		81,600

*** S C H O O L D I S T R I C T S U M M A R Y ***

CODE	DISTRICT NAME	TOTAL PARCELS	ASSESSED LAND	ASSESSED TOTAL	EXEMPT AMOUNT	TOTAL TAXABLE	STAR AMOUNT	STAR TAXABLE
406201	Norwood-Norfolk	3	24,300	81,600	8,780	72,820	65,120	7,700
	S U B - T O T A L	3	24,300	81,600	8,780	72,820	65,120	7,700
	T O T A L	3	24,300	81,600	8,780	72,820	65,120	7,700

*** S Y S T E M C O D E S S U M M A R Y ***

NO SYSTEM EXEMPTIONS AT THIS LEVEL

*** E X E M P T I O N S U M M A R Y ***

CODE	DESCRIPTION	TOTAL PARCELS	VILLAGE	COUNTY	TOWN	SCHOOL
41131	VET COM CT	1		10,975	10,975	
41137	VET COM V	1	10,000			
41802	Aged - Cou	1		11,524		
41803	Aged - Tow	1			16,463	
41804	Aged - Sch	1				8,780
41834	Enhanced S	1				35,120
41854	Basic Star	1				30,000
	T O T A L	7	10,000	22,499	27,438	73,900

STATE OF NEW YORK
 COUNTY - St Lawrence
 TOWN - Potsdam
 VILLAGE - Norwood
 SWIS - 407401

2 0 1 6 T E N T A T I V E A S S E S S M E N T R O L L
 T A X A B L E S E C T I O N O F T H E R O L L - 1
 T H E S E A S S E S S M E N T S A R E A L S O U S E D F O R V I L L A G E P U R P O S E S
 M A P S E C T I O N - 0 4 2
 S U B - S E C T I O N - 0 7 5
 U N I F O R M P E R C E N T O F V A L U E I S 1 0 0 . 0 0

PAGE 148
 VALUATION DATE-JUL 01, 2015
 TAXABLE STATUS DATE-MAR 01, 2016
 RPS150/V04/L015
 CURRENT DATE 5/02/2016

*** G R A N D T O T A L S ***

ROLL SEC	DESCRIPTION	TOTAL PARCELS	ASSESSED LAND	ASSESSED TOTAL	TAXABLE VILLAGE	TAXABLE COUNTY	TAXABLE TOWN	TAXABLE SCHOOL	STAR TAXABLE
1	TAXABLE	3	24,300	81,600	71,600	59,101	54,162	72,820	7,700

STATE OF NEW YORK
COUNTY - St Lawrence
TOWN - Potsdam
VILLAGE - Norwood
SWIS - 407401

2 0 1 6 T E N T A T I V E A S S E S S M E N T R O L L
T A X A B L E SECTION OF THE ROLL - 1
THESE ASSESSMENTS ARE ALSO USED FOR VILLAGE PURPOSES
TAX MAP NUMBER SEQUENCE
UNIFORM PERCENT OF VALUE IS 100.00
UNIFORM PERCENT OF VALUE IS 100.00

PAGE 149
VALUATION DATE-JUL 01, 2015
TAXABLE STATUS DATE-MAR 01, 2016

TAX MAP PARCEL NUMBER	PROPERTY LOCATION & CLASS	ASSESSMENT	EXEMPTION CODE	VILLAGE	COUNTY	TOWN	SCHOOL
CURRENT OWNERS NAME	SCHOOL DISTRICT	LAND	TAX DESCRIPTION	TAXABLE VALUE			ACCOUNT NO.
CURRENT OWNERS ADDRESS	PARCEL SIZE/GRID COORD	TOTAL	SPECIAL DISTRICTS				

42.080-1-1	1 High St				42.080-1-1		1-118- 4
Boak Gregory	210 1 Family Res		Basic Star 41854	0	0	0	30,000
Boak Nanette	Norwood-Norfolk 406201	16,400	VILLAGE TAXABLE VALUE		156,400		
1 High St	92sp5000	156,400	COUNTY TAXABLE VALUE		156,400		
Norwood, NY 13668	X		TOWN TAXABLE VALUE		156,400		
	X		SCHOOL TAXABLE VALUE		126,400		
	ACRES 2.40		NL003 Norwood Library		156,400 TO		
	EAST-0323828 NRTH-1729473						
	DEED BOOK 1064 PG-228						
	FULL MARKET VALUE	156,400					

42.080-1-2	High St				42.080-1-2		1-133- 8
Harder Dennis	311 Res vac land		VILLAGE TAXABLE VALUE		4,500		
23 Ridge St	Norwood-Norfolk 406201	4,500	COUNTY TAXABLE VALUE		4,500		
Norwood, NY 13668	X	4,500	TOWN TAXABLE VALUE		4,500		
	X		SCHOOL TAXABLE VALUE		4,500		
	X		NL003 Norwood Library		4,500 TO		
	FRNT 160.00 DPTH 164.00						
	EAST-0323861 NRTH-1729122						
	DEED BOOK 2004 PG-15618						
	FULL MARKET VALUE	4,500					

42.080-1-3	23 Ridge St				42.080-1-3		
Harder Dennis P	210 1 Family Res		Basic Star 41854	0	0	0	30,000
23 Ridge St	Norwood-Norfolk 406201	12,200	VILLAGE TAXABLE VALUE		87,000		
Norwood, NY 13668	X	87,000	COUNTY TAXABLE VALUE		87,000		
	X		TOWN TAXABLE VALUE		87,000		
	77sp41000/86sp52000		SCHOOL TAXABLE VALUE		57,000		
	FRNT 160.00 DPTH 165.00		NL003 Norwood Library		87,000 TO		
	BANK8888870						
	EAST-0323985 NRTH-1728970						
	DEED BOOK 2004 PG-976						
	FULL MARKET VALUE	87,000					

42.080-1-4	25 Ridge St				42.080-1-4		1-148- 9
Schiavone Eugene	210 1 Family Res		Basic Star 41854	0	0	0	30,000
Schiavone Ralph Jr	Norwood-Norfolk 406201	8,200	VILLAGE TAXABLE VALUE		62,000		
25 Ridge St	X	62,000	COUNTY TAXABLE VALUE		62,000		
Norwood, NY 13668-3103	X		TOWN TAXABLE VALUE		62,000		
	X		SCHOOL TAXABLE VALUE		32,000		
	FRNT 79.00 DPTH 330.00		NL003 Norwood Library		62,000 TO		
	EAST-0323828 NRTH-1728981						
	DEED BOOK 2000 PG-16014						
	FULL MARKET VALUE	62,000					

STATE OF NEW YORK
 COUNTY - St Lawrence
 TOWN - Potsdam
 VILLAGE - Norwood
 SWIS - 407401

2 0 1 6 T E N T A T I V E A S S E S S M E N T R O L L
 T A X A B L E SECTION OF THE ROLL - 1
 THESE ASSESSMENTS ARE ALSO USED FOR VILLAGE PURPOSES
 TAX MAP NUMBER SEQUENCE
 UNIFORM PERCENT OF VALUE IS 100.00
 UNIFORM PERCENT OF VALUE IS 100.00

PAGE 150
 VALUATION DATE-JUL 01, 2015
 TAXABLE STATUS DATE-MAR 01, 2016

TAX MAP PARCEL NUMBER	PROPERTY LOCATION & CLASS	ASSESSMENT	EXEMPTION CODE	VILLAGE	COUNTY	TOWN	SCHOOL	ACCOUNT NO.
CURRENT OWNERS NAME	SCHOOL DISTRICT	LAND	TAX DESCRIPTION	TAXABLE VALUE				
CURRENT OWNERS ADDRESS	PARCEL SIZE/GRID COORD	TOTAL	SPECIAL DISTRICTS					
***** 42.080-1-5.1 *****								
	29 Ridge St							1-121- 1
42.080-1-5.1	210 1 Family Res		VET COM CT 41131	0	14,450	14,450		0
Mousaw Florence H	Norwood-Norfolk 406201	20,600	VET COM V 41137	10,000	0	0		0
29 Ridge St	X	57,800	Aged - Tow 41803	0	0	13,005		0
Norwood, NY 13668	X		Enhanced S 41834	0	0	0		57,800
	85spl7500		VILLAGE TAXABLE VALUE		47,800			
	ACRES 6.60		COUNTY TAXABLE VALUE		43,350			
	EAST-0323541 NRTH-1729111		TOWN TAXABLE VALUE		30,345			
	DEED BOOK 992 PG-00649		SCHOOL TAXABLE VALUE		0			
	FULL MARKET VALUE	57,800	NL003 Norwood Library		57,800	TO		
***** 42.080-1-6 *****								
	35 Ridge St							1-125-12
42.080-1-6	210 1 Family Res		VET WAR CT 41121	0	11,265	11,265		0
Borgia Dominick	Norwood-Norfolk 406201	10,900	VET WAR V 41127	6,000	0	0		0
Borgia Janis	95sp65000	75,100	Basic Star 41854	0	0	0		30,000
35 Ridge St	X		VILLAGE TAXABLE VALUE		69,100			
Norwood, NY 13668	123x169x125x205		COUNTY TAXABLE VALUE		63,835			
	FRNT 123.00 DPTH 187.00		TOWN TAXABLE VALUE		63,835			
	ACRES 0.53 BANK8888220		SCHOOL TAXABLE VALUE		45,100			
	EAST-0323428 NRTH-1728835		NL003 Norwood Library		75,100	TO		
	DEED BOOK 1087 PG-722							
	FULL MARKET VALUE	75,100						
***** 42.080-1-7.2 *****								
	22 Ridge St							1-127- 7.2
42.080-1-7.2	312 Vac w/imprv - WTRFNT		VILLAGE TAXABLE VALUE		11,000			
Mousaw Florence	Norwood-Norfolk 406201	9,000	COUNTY TAXABLE VALUE		11,000			
29 Ridge St	2011sp10000	11,000	TOWN TAXABLE VALUE		11,000			
Norwood, NY 13668	X		SCHOOL TAXABLE VALUE		11,000			
	1281sp2000		NL003 Norwood Library		11,000	TO		
	FRNT 30.00 DPTH 275.00							
	EAST-0324064 NRTH-1728723							
	DEED BOOK 2011 PG-2377							
	FULL MARKET VALUE	11,000						
***** 42.080-1-7.12 *****								
	24 Ridge St							
42.080-1-7.12	314 Rural vac<10 - WTRFNT		VILLAGE TAXABLE VALUE		13,000			
Cotey Michael J	Norwood-Norfolk 406201	13,000	COUNTY TAXABLE VALUE		13,000			
2985 County Route 35	2005sp12500	13,000	TOWN TAXABLE VALUE		13,000			
Norwood, NY 13668-3111	FRNT 59.00 DPTH 279.00		SCHOOL TAXABLE VALUE		13,000			
	EAST-0324025 NRTH-1728695		NL003 Norwood Library		13,000	TO		
	DEED BOOK 2011 PG-10117							
	FULL MARKET VALUE	13,000						

STATE OF NEW YORK
 COUNTY - St Lawrence
 TOWN - Potsdam
 VILLAGE - Norwood
 SWIS - 407401

2 0 1 6 T E N T A T I V E A S S E S S M E N T R O L L
 T A X A B L E SECTION OF THE ROLL - 1
 THESE ASSESSMENTS ARE ALSO USED FOR VILLAGE PURPOSES
 TAX MAP NUMBER SEQUENCE
 UNIFORM PERCENT OF VALUE IS 100.00
 UNIFORM PERCENT OF VALUE IS 100.00

PAGE 151
 VALUATION DATE-JUL 01, 2015
 TAXABLE STATUS DATE-MAR 01, 2016

TAX MAP PARCEL NUMBER	PROPERTY LOCATION & CLASS	ASSESSMENT	EXEMPTION CODE	VILLAGE	COUNTY	TOWN	SCHOOL	ACCOUNT NO.
CURRENT OWNERS NAME	SCHOOL DISTRICT	LAND	TAX DESCRIPTION	TAXABLE VALUE				
CURRENT OWNERS ADDRESS	PARCEL SIZE/GRID COORD	TOTAL	SPECIAL DISTRICTS					

42.080-1-7.31	26 Ridge St				42.080-1-7.31			*****
Fiacco Michael M	210 1 Family Res - WTRFNT		VET COM CT 41131	0	20,000	20,000		1-127- 7
26 Ridge St	Norwood-Norfolk 406201	60,900	VET COM V 41137	10,000	0	0		0
Norwood, NY 13668	X	195,100	Basic Star 41854	0	0	0		30,000
	X		VILLAGE TAXABLE VALUE		185,100			
	0782sp6000		COUNTY TAXABLE VALUE		175,100			
	FRNT 141.00 DPTH 258.00		TOWN TAXABLE VALUE		175,100			
	EAST-0323904 NRTH-1728651		SCHOOL TAXABLE VALUE		165,100			
	DEED BOOK 00967 PG-00875		NL003 Norwood Library		195,100 TO			
	FULL MARKET VALUE	195,100						

42.080-1-8	28 Ridge St				42.080-1-8			*****
Steinburg Larry	210 1 Family Res - WTRFNT		VET COM CT 41131	0	20,000	20,000		1-127- 6
PO Box 107	Norwood-Norfolk 406201	31,200	VET COM V 41137	10,000	0	0		0
Norwood, NY 13668	Ref1999/6042	80,800	Aged - Cou 41802	0	15,200	0		0
	X		Aged - Tow 41803	0	0	27,360		0
	172x350x54x390x60		Enhanced S 41834	0	0	0		65,300
	FRNT 54.00 DPTH 355.00		VILLAGE TAXABLE VALUE		70,800			
	EAST-0323821 NRTH-1728586		COUNTY TAXABLE VALUE		45,600			
	DEED BOOK 1999 PG-6043		TOWN TAXABLE VALUE		33,440			
	FULL MARKET VALUE	80,800	SCHOOL TAXABLE VALUE		15,500			
			NL003 Norwood Library		80,800 TO			

42.080-1-9	11 Circle Dr				42.080-1-9			*****
Hopsicker Noreen	210 1 Family Res - WTRFNT		VET COM CT 41131	0	20,000	20,000		1-131- 1
PO Box 155	Norwood-Norfolk 406201	61,600	VET COM V 41137	10,000	0	0		0
Norwood, NY 13668	X	168,200	Enhanced S 41834	0	0	0		65,300
	X		VILLAGE TAXABLE VALUE		158,200			
	X		COUNTY TAXABLE VALUE		148,200			
	FRNT 117.00 DPTH 314.00		TOWN TAXABLE VALUE		148,200			
	ACRES 0.84		SCHOOL TAXABLE VALUE		102,900			
	EAST-0032764 NRTH-1728466		NL003 Norwood Library		168,200 TO			
	DEED BOOK 665 PG-00303							
	FULL MARKET VALUE	168,200						

42.080-1-12.1	4 Noreen Dr				42.080-1-12.1			*****
Tebo Matthew S	210 1 Family Res		Basic Star 41854	0	0	0		1-120-10. 2
4 Noreen Dr	Norwood-Norfolk 406201	11,500	VILLAGE TAXABLE VALUE		125,000			30,000
Norwood, NY 13668	98so65000	125,000	COUNTY TAXABLE VALUE		125,000			
	136x221x172x145		TOWN TAXABLE VALUE		125,000			
	2008sp119000		SCHOOL TAXABLE VALUE		95,000			
	FRNT 136.00 DPTH 183.00		NL003 Norwood Library		125,000 TO			
	EAST-0322957 NRTH-1728327							
	DEED BOOK 2010 PG-19798							
	FULL MARKET VALUE	125,000						

STATE OF NEW YORK
COUNTY - St Lawrence
TOWN - Potsdam
VILLAGE - Norwood
SWIS - 407401

2 0 1 6 T E N T A T I V E A S S E S S M E N T R O L L
T A X A B L E SECTION OF THE ROLL - 1
THESE ASSESSMENTS ARE ALSO USED FOR VILLAGE PURPOSES
TAX MAP NUMBER SEQUENCE
UNIFORM PERCENT OF VALUE IS 100.00
UNIFORM PERCENT OF VALUE IS 100.00

PAGE 152
VALUATION DATE-JUL 01, 2015
TAXABLE STATUS DATE-MAR 01, 2016

TAX MAP PARCEL NUMBER	PROPERTY LOCATION & CLASS	ASSESSMENT	EXEMPTION CODE	VILLAGE	COUNTY	TOWN	SCHOOL
CURRENT OWNERS NAME	SCHOOL DISTRICT	LAND	TAX DESCRIPTION	TAXABLE VALUE			ACCOUNT NO.
CURRENT OWNERS ADDRESS	PARCEL SIZE/GRID COORD	TOTAL	SPECIAL DISTRICTS				

42.080-1-13	2 Noreen Dr				42.080-1-13		1-130-14
Bresett Carlton	210 1 Family Res		Basic Star 41854	0	0	0	30,000
Bresett Julie	Norwood-Norfolk 406201	9,600	VILLAGE TAXABLE VALUE		112,400		
2 Noreen Dr	98sp70000	112,400	COUNTY TAXABLE VALUE		112,400		
Norwood, NY 13668	93sp61000		TOWN TAXABLE VALUE		112,400		
	83sp46000/89sp45000		SCHOOL TAXABLE VALUE		82,400		
	FRNT 161.00 DPTH 96.00		NL003 Norwood Library		112,400 TO		
	EAST-0322816 NRTH-1728403						
	DEED BOOK 1998 PG-13372						
	FULL MARKET VALUE	112,400					

42.080-1-14	5 River Rd				42.080-1-14		1-120-10.1
Horn William Dennis	210 1 Family Res		VET WAR CT 41121	0	12,000	12,000	0
PO Box 831	Norwood-Norfolk 406201	7,200	VET WAR V 41127	6,000	0	0	0
Potsdam, NY 13676	2004sp92000	109,600	Basic Star 41854	0	0	0	30,000
	2000sp77000		VILLAGE TAXABLE VALUE		103,600		
	78sp38500/89sp70000		COUNTY TAXABLE VALUE		97,600		
	FRNT 79.00 DPTH 148.50		TOWN TAXABLE VALUE		97,600		
	EAST-0322870 NRTH-1728538		SCHOOL TAXABLE VALUE		79,600		
	DEED BOOK 2004 PG-7795		NL003 Norwood Library		109,600 TO		
	FULL MARKET VALUE	109,600					

42.080-1-15	3 River Rd				42.080-1-15		1-130-13
Levison Timothy A	210 1 Family Res		CW_15_VET/ 41161	0	12,000	12,000	0
Levison Shelly Warner	Norwood-Norfolk 406201	9,100	Basic Star 41854	0	0	0	30,000
3 River Rd	RE:2005/12874	85,400	VILLAGE TAXABLE VALUE		85,400		
Norwood, NY 13668	X		COUNTY TAXABLE VALUE		73,400		
	82sp46000/87sp50000		TOWN TAXABLE VALUE		73,400		
	FRNT 100.00 DPTH 151.00		SCHOOL TAXABLE VALUE		55,400		
	EAST-0322881 NRTH-1728635		NL003 Norwood Library		85,400 TO		
	DEED BOOK 2009 PG-16418						
	FULL MARKET VALUE	85,400					

42.080-1-16	1 River Rd				42.080-1-16		1-120-11
Ericksen Erick	210 1 Family Res		CW_15_VET/ 41161	0	12,000	12,000	0
Ericksen Naomi	Norwood-Norfolk 406201	9,000	Enhanced S 41834	0	0	0	65,300
1 River Rd	93sp32000	91,400	VILLAGE TAXABLE VALUE		91,400		
Norwood, NY 13668	X		COUNTY TAXABLE VALUE		79,400		
	100x143x99x148		TOWN TAXABLE VALUE		79,400		
	FRNT 100.00 DPTH 145.50		SCHOOL TAXABLE VALUE		26,100		
	EAST-0322897 NRTH-1728749		NL003 Norwood Library		91,400 TO		
	DEED BOOK 1068 PG-870						
	FULL MARKET VALUE	91,400					

STATE OF NEW YORK
 COUNTY - St Lawrence
 TOWN - Potsdam
 VILLAGE - Norwood
 SWIS - 407401

2 0 1 6 T E N T A T I V E A S S E S S M E N T R O L L
 T A X A B L E SECTION OF THE ROLL - 1
 THESE ASSESSMENTS ARE ALSO USED FOR VILLAGE PURPOSES
 TAX MAP NUMBER SEQUENCE
 UNIFORM PERCENT OF VALUE IS 100.00
 UNIFORM PERCENT OF VALUE IS 100.00

PAGE 153
 VALUATION DATE-JUL 01, 2015
 TAXABLE STATUS DATE-MAR 01, 2016

TAX MAP PARCEL NUMBER	PROPERTY LOCATION & CLASS	ASSESSMENT	EXEMPTION CODE	VILLAGE	COUNTY	TOWN	SCHOOL
CURRENT OWNERS NAME	SCHOOL DISTRICT	LAND	TAX DESCRIPTION	TAXABLE VALUE			
CURRENT OWNERS ADDRESS	PARCEL SIZE/GRID COORD	TOTAL	SPECIAL DISTRICTS	ACCOUNT NO.			

42.080-1-17	37 Ridge St				42.080-1-17		*****
McGinnis James E	311 Res vac land		VILLAGE TAXABLE VALUE				1-138- 6
16 Cottage St	Norwood-Norfolk 406201	14,300	COUNTY TAXABLE VALUE				
Norwood, NY 13668-1206	X	14,300	TOWN TAXABLE VALUE				
	X		SCHOOL TAXABLE VALUE				
	X		NL003 Norwood Library				14,300 TO
	ACRES 5.00						
	EAST-0323119 NRTH-1728981						
	DEED BOOK 2011 PG-19473						
	FULL MARKET VALUE	14,300					

42.080-1-18	38 Ridge St				42.080-1-18		*****
Marcellus Justin T	210 1 Family Res		Basic Star 41854	0	0	0	30,000
38 Ridge St	Norwood-Norfolk 406201	9,800	VILLAGE TAXABLE VALUE				
Norwood, NY 13668	2000sp84000	95,300	COUNTY TAXABLE VALUE				
	RE:2005/12874		TOWN TAXABLE VALUE				
	93sp70000		SCHOOL TAXABLE VALUE				
	FRNT 116.00 DPTH 150.00		NL003 Norwood Library				95,300 TO
	BANK8888864						
	EAST-0323022 NRTH-1728689						
	DEED BOOK 2005 PG-4962						
	FULL MARKET VALUE	95,300					

42.080-1-19	34 Ridge St				42.080-1-19		*****
Rodger Peter	210 1 Family Res		Basic Star 41854	0	0	0	30,000
Rodger Catherine	Norwood-Norfolk 406201	9,100	VILLAGE TAXABLE VALUE				
34 Ridge St	X	96,200	COUNTY TAXABLE VALUE				
Norwood, NY 13668	X		TOWN TAXABLE VALUE				
	90sp67500		SCHOOL TAXABLE VALUE				
	FRNT 103.00 DPTH 142.50		NL003 Norwood Library				96,200 TO
	EAST-0323265 NRTH-1728662						
	DEED BOOK 1044 PG-00889						
	FULL MARKET VALUE	96,200					

42.080-1-21	7 Noreen Dr				42.080-1-21		*****
Rasmussen Duane	210 1 Family Res		VET COM CT 41131	0	20,000	20,000	0
Rasmussen Karen	Norwood-Norfolk 406201	8,800	VET COM V 41137	10,000	0	0	0
7 Noreen Dr	X	110,200	Enhanced S 41834	0	0	0	65,300
Norwood, NY 13668	X		VILLAGE TAXABLE VALUE				
	0981sp46500		COUNTY TAXABLE VALUE				
	FRNT 103.00 DPTH 135.00		TOWN TAXABLE VALUE				
	EAST-0323233 NRTH-1728511		SCHOOL TAXABLE VALUE				
	DEED BOOK 962 PG-00193		NL003 Norwood Library				110,200 TO
	FULL MARKET VALUE	110,200					

STATE OF NEW YORK
 COUNTY - St Lawrence
 TOWN - Potsdam
 VILLAGE - Norwood
 SWIS - 407401

2 0 1 6 T E N T A T I V E A S S E S S M E N T R O L L
 T A X A B L E SECTION OF THE ROLL - 1
 THESE ASSESSMENTS ARE ALSO USED FOR VILLAGE PURPOSES
 TAX MAP NUMBER SEQUENCE
 UNIFORM PERCENT OF VALUE IS 100.00
 UNIFORM PERCENT OF VALUE IS 100.00

PAGE 154
 VALUATION DATE-JUL 01, 2015
 TAXABLE STATUS DATE-MAR 01, 2016

TAX MAP PARCEL NUMBER	PROPERTY LOCATION & CLASS	ASSESSMENT	EXEMPTION CODE	VILLAGE	COUNTY	TOWN	SCHOOL	TAXABLE VALUE	ACCOUNT NO.
CURRENT OWNERS NAME	SCHOOL DISTRICT	LAND	TAX DESCRIPTION						
CURRENT OWNERS ADDRESS	PARCEL SIZE/GRID COORD	TOTAL	SPECIAL DISTRICTS						

42.080-1-26.11	2 Crescent St 210 1 Family Res		Basic Star 41854	0	0	0	30,000		
McDonald Christine A	Norwood-Norfolk 406201	15,500	VILLAGE TAXABLE VALUE		119,200				
2 Crescent Dr	2005sp108000	119,200	COUNTY TAXABLE VALUE		119,200				
Norwood, NY 13668	Ref 2006/8498		TOWN TAXABLE VALUE		119,200				
	86sp49900/88sp69500		SCHOOL TAXABLE VALUE		89,200				
	FRNT 238.00 DPTH 243.00		NL003 Norwood Library		119,200 TO				
	BANK8888869								
	EAST-0323168 NRTH-1728219								
	DEED BOOK 2009 PG-19038								
	FULL MARKET VALUE	119,200							

42.080-1-27	6 Noreen Dr 210 1 Family Res		Basic Star 41854	0	0	0	30,000		
Burns Thomas	Norwood-Norfolk 406201	12,500	VILLAGE TAXABLE VALUE		158,000				
Burns Sheila	98sp77000	158,000	COUNTY TAXABLE VALUE		158,000				
6 Noreen Dr	X		TOWN TAXABLE VALUE		158,000				
Norwood, NY 13668	86sp5000/87sp53000		SCHOOL TAXABLE VALUE		128,000				
	FRNT 147.00 DPTH 220.00		NL003 Norwood Library		158,000 TO				
	BANK8888869								
	EAST-0323076 NRTH-1728289								
	DEED BOOK 1998 PG-8290								
	FULL MARKET VALUE	158,000							

42.080-1-30	5 Noreen Dr 312 Vac w/imprv		VILLAGE TAXABLE VALUE		8,900				
Rasmussen Duane M	Norwood-Norfolk 406201	7,700	COUNTY TAXABLE VALUE		8,900				
PO Box 112	X	8,900	TOWN TAXABLE VALUE		8,900				
Norwood, NY 13668	88sp4500		SCHOOL TAXABLE VALUE		8,900				
	X		NL003 Norwood Library		8,900 TO				
	FRNT 116.00 DPTH 142.00								
	EAST-0323114 NRTH-1728532								
	DEED BOOK 1019 PG-00384								
	FULL MARKET VALUE	8,900							

42.080-1-31	36 Ridge St 210 1 Family Res		Enhanced S 41834	0	0	0	65,300		
Boyle Margaret-(LU) B	Norwood-Norfolk 406201	9,800	VILLAGE TAXABLE VALUE		97,100				
PO Box 65	90sp4500/91sp75000	97,100	COUNTY TAXABLE VALUE		97,100				
Norwood, NY 13668	X		TOWN TAXABLE VALUE		97,100				
	X		SCHOOL TAXABLE VALUE		31,800				
	FRNT 116.00 DPTH 150.00		NL003 Norwood Library		97,100 TO				
	ACRES 0.40								
	EAST-0323152 NRTH-1728668								
	DEED BOOK 2014 PG-15376								
	FULL MARKET VALUE	97,100							

STATE OF NEW YORK
 COUNTY - St Lawrence
 TOWN - Potsdam
 VILLAGE - Norwood
 SWIS - 407401

2 0 1 6 T E N T A T I V E A S S E S S M E N T R O L L
 T A X A B L E SECTION OF THE ROLL - 1
 THESE ASSESSMENTS ARE ALSO USED FOR VILLAGE PURPOSES
 TAX MAP NUMBER SEQUENCE
 UNIFORM PERCENT OF VALUE IS 100.00
 UNIFORM PERCENT OF VALUE IS 100.00

PAGE 155
 VALUATION DATE-JUL 01, 2015
 TAXABLE STATUS DATE-MAR 01, 2016

TAX MAP PARCEL NUMBER	PROPERTY LOCATION & CLASS	ASSESSMENT	EXEMPTION CODE	VILLAGE	COUNTY	TOWN	SCHOOL	TAXABLE VALUE	ACCOUNT NO.
CURRENT OWNERS NAME	SCHOOL DISTRICT	LAND	TAX DESCRIPTION						
CURRENT OWNERS ADDRESS	PARCEL SIZE/GRID COORD	TOTAL	SPECIAL DISTRICTS						

42.080-1-32	High St 311 Res vac land							42.080-1-32	*****
Boak Gregory	Norwood-Norfolk 406201	5,200	VILLAGE TAXABLE VALUE					5,200	
Boak Nanette	X	5,200	COUNTY TAXABLE VALUE					5,200	
1 High St	X		TOWN TAXABLE VALUE					5,200	
Norwood, NY 13668	X		SCHOOL TAXABLE VALUE					5,200	
	ACRES 1.10		NL003 Norwood Library					5,200 TO	
	EAST-0323666 NRTH-1729392								
	DEED BOOK 1083 PG-430								
	FULL MARKET VALUE	5,200							

42.080-1-33	3 High St							42.080-1-33	*****
Wilson Robert	210 1 Family Res		Enhanced S 41834	0	0	0	1-142- 1		65,300
Wilson Elizabeth	Norwood-Norfolk 406201	16,300	VILLAGE TAXABLE VALUE					173,200	
3 High St	X	173,200	COUNTY TAXABLE VALUE					173,200	
Norwood, NY 13668	X		TOWN TAXABLE VALUE					173,200	
	X		SCHOOL TAXABLE VALUE					107,900	
	ACRES 2.30 BANK8888830		NL003 Norwood Library					173,200 TO	
	EAST-0324068 NRTH-1729754								
	DEED BOOK 1063 PG-613								
	FULL MARKET VALUE	173,200							

42.080-1-34	5 High St							42.080-1-34	*****
Newvine Dennis Sr	210 1 Family Res		VILLAGE TAXABLE VALUE					26,200	
Newvine Vicky Dawn	Norwood-Norfolk 406201	13,500	COUNTY TAXABLE VALUE					26,200	
468 Fred Webb Rd	2006sp18000	26,200	TOWN TAXABLE VALUE					26,200	
Moultrie, GA 31768	FRNT 165.00 DPTH 247.00		SCHOOL TAXABLE VALUE					26,200	
	EAST-0324300 NRTH-1729884		NL003 Norwood Library					26,200 TO	
	DEED BOOK 2006 PG-17603								
	FULL MARKET VALUE	26,200							

42.080-1-35	2 High St							42.080-1-35	*****
Wilson Elizabeth A	210 1 Family Res		VILLAGE TAXABLE VALUE				1-134- 6		
3 High St	Norwood-Norfolk 406201	16,000	COUNTY TAXABLE VALUE					37,000	
Norwood, NY 13668	X	37,000	TOWN TAXABLE VALUE					37,000	
	X		SCHOOL TAXABLE VALUE					37,000	
	X		NL003 Norwood Library					37,000 TO	
	ACRES 2.00								
	EAST-0324219 NRTH-1729522								
	DEED BOOK 939 PG-00284								
	FULL MARKET VALUE	37,000							

STATE OF NEW YORK
 COUNTY - St Lawrence
 TOWN - Potsdam
 VILLAGE - Norwood
 SWIS - 407401

2 0 1 6 T E N T A T I V E A S S E S S M E N T R O L L
 T A X A B L E SECTION OF THE ROLL - 1
 THESE ASSESSMENTS ARE ALSO USED FOR VILLAGE PURPOSES
 TAX MAP NUMBER SEQUENCE
 UNIFORM PERCENT OF VALUE IS 100.00
 UNIFORM PERCENT OF VALUE IS 100.00

PAGE 156
 VALUATION DATE-JUL 01, 2015
 TAXABLE STATUS DATE-MAR 01, 2016

TAX MAP PARCEL NUMBER	PROPERTY LOCATION & CLASS	ASSESSMENT	EXEMPTION CODE	VILLAGE	COUNTY	TOWN	SCHOOL	ACCOUNT NO.
CURRENT OWNERS NAME	SCHOOL DISTRICT	LAND	TAX DESCRIPTION	TAXABLE VALUE				
CURRENT OWNERS ADDRESS	PARCEL SIZE/GRID COORD	TOTAL	SPECIAL DISTRICTS					

42.080-1-36	15 Ridge St							42.080-1-36 *****
Sweeney Donna J	210 1 Family Res		VILLAGE TAXABLE VALUE	87,500				1-147-13
13 Ridge St	Norwood-Norfolk 406201	12,800	COUNTY TAXABLE VALUE	87,500				
Norwood, NY 13668	X	87,500	TOWN TAXABLE VALUE	87,500				
	89sp40000		SCHOOL TAXABLE VALUE	87,500				
	X		NL003 Norwood Library	87,500 TO				
	ACRES 1.10							
	EAST-0324295 NRTH-1729257							
	DEED BOOK 2013 PG-16795							
	FULL MARKET VALUE	87,500						

42.080-1-37	17 Ridge St							42.080-1-37 *****
Walker Sharon-LU	210 1 Family Res		VET COM CT 41131	0	18,800	18,800		1-119- 2
17 Ridge St	Norwood-Norfolk 406201	10,600	VET COM V 41137	10,000	0	0		0
Norwood, NY 13668	X	75,200	Enhanced S 41834	0	0	0		65,300
	X		VILLAGE TAXABLE VALUE	65,200				
	FRNT 105.00 DPTH 330.00		COUNTY TAXABLE VALUE	56,400				
	EAST-0324181 NRTH-1729203		TOWN TAXABLE VALUE	56,400				
	DEED BOOK 2014 PG-7408		SCHOOL TAXABLE VALUE	9,900				
	FULL MARKET VALUE	75,200	NL003 Norwood Library	75,200 TO				

42.080-1-38	19 Ridge St							42.080-1-38 *****
Peets Frederick	210 1 Family Res		Basic Star 41854	0	0	0		1-150- 1
Peets Linda	Norwood-Norfolk 406201	8,300	VILLAGE TAXABLE VALUE	76,100				30,000
19 Ridge St	X	76,100	COUNTY TAXABLE VALUE	76,100				
Norwood, NY 13668	93sp48000		TOWN TAXABLE VALUE	76,100				
	85sp38900/86sp42500		SCHOOL TAXABLE VALUE	46,100				
	FRNT 80.00 DPTH 330.00		NL003 Norwood Library	76,100 TO				
	BANK8888869							
	EAST-0324100 NRTH-1729149							
	DEED BOOK 1074 PG-135							
	FULL MARKET VALUE	76,100						

42.080-1-39	21 Ridge St							42.080-1-39 *****
Weaver Judith	210 1 Family Res		Basic Star 41854	0	0	0		1-122-12
21 Ridge St	Norwood-Norfolk 406201	7,300	VILLAGE TAXABLE VALUE	53,600				30,000
Norwood, NY 13668	2002sp36500	53,600	COUNTY TAXABLE VALUE	53,600				
	X		TOWN TAXABLE VALUE	53,600				
	85sp30000		SCHOOL TAXABLE VALUE	23,600				
	FRNT 70.00 DPTH 330.00		NL003 Norwood Library	53,600 TO				
	EAST-0324035 NRTH-1729100							
	DEED BOOK 2002 PG-12383							
	FULL MARKET VALUE	53,600						

STATE OF NEW YORK
 COUNTY - St Lawrence
 TOWN - Potsdam
 VILLAGE - Norwood
 SWIS - 407401

2 0 1 6 T E N T A T I V E A S S E S S M E N T R O L L
 T A X A B L E SECTION OF THE ROLL - 1
 THESE ASSESSMENTS ARE ALSO USED FOR VILLAGE PURPOSES
 TAX MAP NUMBER SEQUENCE
 UNIFORM PERCENT OF VALUE IS 100.00
 UNIFORM PERCENT OF VALUE IS 100.00

PAGE 157
 VALUATION DATE-JUL 01, 2015
 TAXABLE STATUS DATE-MAR 01, 2016

TAX MAP PARCEL NUMBER	PROPERTY LOCATION & CLASS	ASSESSMENT	EXEMPTION CODE	VILLAGE	COUNTY	TOWN	SCHOOL	ACCOUNT NO.
CURRENT OWNERS NAME	SCHOOL DISTRICT	LAND	TAX DESCRIPTION	TAXABLE VALUE				
CURRENT OWNERS ADDRESS	PARCEL SIZE/GRID COORD	TOTAL	SPECIAL DISTRICTS					

42.080-1-40	20 Ridge St 210 1 Family Res - WTRFNT		Enhanced S 41834	0	0	0		65,300
Konkoski Bruce	Norwood-Norfolk 406201	61,700	VILLAGE TAXABLE VALUE		135,000			
Konkoski Barbara	X	135,000	COUNTY TAXABLE VALUE		135,000			
20 Ridge St	X		TOWN TAXABLE VALUE		135,000			
Norwood, NY 13668	140x230x165x265		SCHOOL TAXABLE VALUE		69,700			
	FRNT 120.00 DPTH 241.00		NL003 Norwood Library		135,000	TO		
	EAST-0324106 NRTH-1728754							
	DEED BOOK 870 PG-00645							
	FULL MARKET VALUE	135,000						

42.080-1-42	18 Ridge St 210 1 Family Res - WTRFNT		VILLAGE TAXABLE VALUE		115,000			1-119-11
Kane Christina	Norwood-Norfolk 406201	43,500	COUNTY TAXABLE VALUE		115,000			
16436 N 51St St	2012sp95000	115,000	TOWN TAXABLE VALUE		115,000			
Scottsdale, AZ 85254	X		SCHOOL TAXABLE VALUE		115,000			
	92waterfront x 236x265x80		NL003 Norwood Library		115,000	TO		
	FRNT 92.00 DPTH 300.00							
	EAST-0324198 NRTH-1728824							
	DEED BOOK 2015 PG-11703							
	FULL MARKET VALUE	115,000						

42.080-2-1.11	Circle Dr 311 Res vac land		VILLAGE TAXABLE VALUE		12,100			1-130-15.11
Sheldon Royal B	Norwood-Norfolk 406201	12,100	COUNTY TAXABLE VALUE		12,100			
Sheldon Gail C	99sp7500	12,100	TOWN TAXABLE VALUE		12,100			
3 Crescent Dr	2006sp12000		SCHOOL TAXABLE VALUE		12,100			
Norwood, NY 13668-3107	X		NL003 Norwood Library		12,100	TO		
	FRNT 100.00 DPTH 142.00							
	EAST-0323407 NRTH-1728119							
	DEED BOOK 2006 PG-1756							
	FULL MARKET VALUE	12,100						

42.080-2-1.12	3 Crescent St 210 1 Family Res		Basic Star 41854	0	0	0		30,000
Sheldon Royal	Norwood-Norfolk 406201	14,100	VILLAGE TAXABLE VALUE		178,500			
Sheldon Gail C	RE:Easement 2008/21189	178,500	COUNTY TAXABLE VALUE		178,500			
3 Crescent Dr	2005sp8250		TOWN TAXABLE VALUE		178,500			
Norwood, NY 13668-3107	140x142x85x112		SCHOOL TAXABLE VALUE		148,500			
	FRNT 140.00 DPTH 127.00		NL003 Norwood Library		178,500	TO		
	EAST-0323381 NRTH-1728259							
	DEED BOOK 2005 PG-17216							
	FULL MARKET VALUE	178,500						

STATE OF NEW YORK
 COUNTY - St Lawrence
 TOWN - Potsdam
 VILLAGE - Norwood
 SWIS - 407401

2 0 1 6 T E N T A T I V E A S S E S S M E N T R O L L
 T A X A B L E SECTION OF THE ROLL - 1
 THESE ASSESSMENTS ARE ALSO USED FOR VILLAGE PURPOSES
 TAX MAP NUMBER SEQUENCE
 UNIFORM PERCENT OF VALUE IS 100.00
 UNIFORM PERCENT OF VALUE IS 100.00

PAGE 158
 VALUATION DATE-JUL 01, 2015
 TAXABLE STATUS DATE-MAR 01, 2016

TAX MAP PARCEL NUMBER	PROPERTY LOCATION & CLASS	ASSESSMENT	EXEMPTION CODE	VILLAGE	COUNTY	TOWN	SCHOOL	ACCOUNT NO.
CURRENT OWNERS NAME	SCHOOL DISTRICT	LAND	TAX DESCRIPTION	TAXABLE VALUE				
CURRENT OWNERS ADDRESS	PARCEL SIZE/GRID COORD	TOTAL	SPECIAL DISTRICTS					

42.080-2-1.13	Circle Dr 311 Res vac land			VILLAGE TAXABLE VALUE	11,800			
Sassone Robert J	Norwood-Norfolk 406201	11,800		COUNTY TAXABLE VALUE	11,800			
Sassone Sheila D	x	11,800		TOWN TAXABLE VALUE	11,800			
40 S Main St Ste 1	x			SCHOOL TAXABLE VALUE	11,800			
Norwood, NY 13668-1124	x			NL003 Norwood Library	11,800 TO			
	FRNT 120.00 DPTH 120.00							
	EAST-0323509 NRTH-1728226							
	DEED BOOK 2007 PG-1632							
	FULL MARKET VALUE	11,800						

42.080-2-1.14	Circle Dr 311 Res vac land			VILLAGE TAXABLE VALUE	16,000			
Boyer Daniel	Norwood-Norfolk 406201	16,000		COUNTY TAXABLE VALUE	16,000			
Harris-Boyer Mary	100 Ft var	16,000		TOWN TAXABLE VALUE	16,000			
1 Crescent Dr	2008spl6000			SCHOOL TAXABLE VALUE	16,000			
Norwood, NY 13668	FRNT 160.00 DPTH 135.00			NL003 Norwood Library	16,000 TO			
	EAST-0323535 NRTH-1728345							
	DEED BOOK 2008 PG-17041							
	FULL MARKET VALUE	16,000						

42.080-2-1.21	9 Circle Dr 311 Res vac land			VILLAGE TAXABLE VALUE	18,200			
Hopsicker Noreen	Norwood-Norfolk 406201	18,200		COUNTY TAXABLE VALUE	18,200			
PO Box 155	X	18,200		TOWN TAXABLE VALUE	18,200			
Norwood, NY 13668	X			SCHOOL TAXABLE VALUE	18,200			
	X			NL003 Norwood Library	18,200 TO			
	ACRES 1.10							
	EAST-0323574 NRTH-1728538							
	DEED BOOK 1042 PG-00376							
	FULL MARKET VALUE	18,200						

42.080-2-1.22	Circle Dr 311 Res vac land - WTRFNT			VILLAGE TAXABLE VALUE	25,000			
Watson Robert	Norwood-Norfolk 406201	25,000		COUNTY TAXABLE VALUE	25,000			
Watson Ann	137 wfx174x111x158	25,000		TOWN TAXABLE VALUE	25,000			
6 Circle Dr	2009sp25000nv			SCHOOL TAXABLE VALUE	25,000			
Norwood, NY 13668	FRNT 137.00 DPTH 166.00			NL003 Norwood Library	25,000 TO			
	EAST-0323796 NRTH-1728300							
	DEED BOOK 2009 PG-16044							
	FULL MARKET VALUE	25,000						

STATE OF NEW YORK
 COUNTY - St Lawrence
 TOWN - Potsdam
 VILLAGE - Norwood
 SWIS - 407401

2 0 1 6 T E N T A T I V E A S S E S S M E N T R O L L
 T A X A B L E SECTION OF THE ROLL - 1
 THESE ASSESSMENTS ARE ALSO USED FOR VILLAGE PURPOSES
 TAX MAP NUMBER SEQUENCE
 UNIFORM PERCENT OF VALUE IS 100.00
 UNIFORM PERCENT OF VALUE IS 100.00

PAGE 159
 VALUATION DATE-JUL 01, 2015
 TAXABLE STATUS DATE-MAR 01, 2016

TAX MAP PARCEL NUMBER	PROPERTY LOCATION & CLASS	ASSESSMENT	EXEMPTION CODE	VILLAGE	COUNTY	TOWN	SCHOOL
CURRENT OWNERS NAME	SCHOOL DISTRICT	LAND	TAX DESCRIPTION	TAXABLE VALUE			
CURRENT OWNERS ADDRESS	PARCEL SIZE/GRID COORD	TOTAL	SPECIAL DISTRICTS	ACCOUNT NO.			

42.080-2-2	1 Crescent St 210 1 Family Res		Basic Star 41854	0	0	0	30,000
Harris Mary M	Norwood-Norfolk 406201	11,300	VILLAGE TAXABLE VALUE		115,900		
1 Crescent Dr	X	115,900	COUNTY TAXABLE VALUE		115,900		
Norwood, NY 13668	89sp8000		TOWN TAXABLE VALUE		115,900		
	X		SCHOOL TAXABLE VALUE		85,900		
	FRNT 90.00 DPTH 142.00		NL003 Norwood Library		115,900	TO	
	BANK8888869						
	EAST-0323401 NRTH-1728338						
	DEED BOOK 2002 PG-8301						
	FULL MARKET VALUE	115,900					

42.080-2-3	12 Noreen Dr 210 1 Family Res		VET WAR CT 41121	0	12,000	12,000	0
Misiak John	Norwood-Norfolk 406201	12,700	VET WAR V 41127	6,000	0	0	0
Misiak Sharon	97spl46000	168,600	Enhanced S 41834	0	0	0	65,300
12 Noreen Dr	89sp9000/2000sp136000		VILLAGE TAXABLE VALUE		162,600		
Norwood, NY 13668	185x100x50x150x142		COUNTY TAXABLE VALUE		156,600		
	FRNT 185.00 DPTH 142.00		TOWN TAXABLE VALUE		156,600		
	BANK8888830		SCHOOL TAXABLE VALUE		103,300		
	EAST-0323417 NRTH-1728473		NL003 Norwood Library		168,600	TO	
	DEED BOOK 2000 PG-14151						
	FULL MARKET VALUE	168,600					

42.080-2-4	32 Ridge St 210 1 Family Res		Basic Star 41854	0	0	0	30,000
Brooks Christopher	Norwood-Norfolk 406201	8,400	VILLAGE TAXABLE VALUE		50,600		
Brooks Nicole	99sp40000	50,600	COUNTY TAXABLE VALUE		50,600		
32 Ridge St	X		TOWN TAXABLE VALUE		50,600		
Norwood, NY 13668	X		SCHOOL TAXABLE VALUE		20,600		
	FRNT 100.00 DPTH 125.00		NL003 Norwood Library		50,600	TO	
	EAST-0323422 NRTH-1728630						
	DEED BOOK 1999 PG-20382						
	FULL MARKET VALUE	50,600					

42.080-2-5	6 Circle Dr 210 1 Family Res - WTRFNT		Basic Star 41854	0	0	0	30,000
Watson Robert	Norwood-Norfolk 406201	81,000	VILLAGE TAXABLE VALUE		205,000		
Watson Ann E	X	205,000	COUNTY TAXABLE VALUE		205,000		
6 Circle Dr	X		TOWN TAXABLE VALUE		205,000		
Norwood, NY 13668	0684sp15000		SCHOOL TAXABLE VALUE		175,000		
	FRNT 230.00 DPTH 177.00		NL003 Norwood Library		205,000	TO	
	EAST-0323698 NRTH-1728154						
	DEED BOOK 983 PG-00006						
	FULL MARKET VALUE	205,000					

STATE OF NEW YORK
 COUNTY - St Lawrence
 TOWN - Potsdam
 VILLAGE - Norwood
 SWIS - 407401

2 0 1 6 T E N T A T I V E A S S E S S M E N T R O L L
 T A X A B L E SECTION OF THE ROLL - 1
 THESE ASSESSMENTS ARE ALSO USED FOR VILLAGE PURPOSES
 TAX MAP NUMBER SEQUENCE
 UNIFORM PERCENT OF VALUE IS 100.00
 UNIFORM PERCENT OF VALUE IS 100.00

PAGE 160
 VALUATION DATE-JUL 01, 2015
 TAXABLE STATUS DATE-MAR 01, 2016

TAX MAP PARCEL NUMBER	PROPERTY LOCATION & CLASS	ASSESSMENT	EXEMPTION CODE	VILLAGE	COUNTY	TOWN	SCHOOL	ACCOUNT NO.
CURRENT OWNERS NAME	SCHOOL DISTRICT	LAND	TAX DESCRIPTION	TAXABLE VALUE				
CURRENT OWNERS ADDRESS	PARCEL SIZE/GRID COORD	TOTAL	SPECIAL DISTRICTS					

42.080-2-11	6,8 Crescent St							42.080-2-11 *****
Hargett Timothy	210 1 Family Res		Basic Star 41854	0	0	0		30,000
Hargett Terri	Norwood-Norfolk 406201	20,400	VILLAGE TAXABLE VALUE		127,000			
6 Crescent Dr	99sp85000	127,000	COUNTY TAXABLE VALUE		127,000			
Norwood, NY 13668-3131	Ref 2006/9233&2006/12293		TOWN TAXABLE VALUE		127,000			
	X		SCHOOL TAXABLE VALUE		97,000			
	FRNT 281.00 DPTH 169.00		NL003 Norwood Library		127,000	TO		
	EAST-0323346 NRTH-1727970							
	DEED BOOK 1999 PG-4549							
	FULL MARKET VALUE	127,000						

42.080-2-12	2 Circle Dr							42.080-2-12 *****
Perry Glendon-(LU) J	210 1 Family Res - WTRFNT		Enhanced S 41834	0	0	0		65,300
Perry Barbara-(LU) E	Norwood-Norfolk 406201	73,200	VILLAGE TAXABLE VALUE		168,000			
2 Circle Dr	X	168,000	COUNTY TAXABLE VALUE		168,000			
Norwood, NY 13668	100x185x170x200x35		TOWN TAXABLE VALUE		168,000			
	84sp6500		SCHOOL TAXABLE VALUE		102,700			
	FRNT 170.00 DPTH 193.00		NL003 Norwood Library		168,000	TO		
	EAST-0323628 NRTH-1728008							
	DEED BOOK 2015 PG-15239							
	FULL MARKET VALUE	168,000						

STATE OF NEW YORK
 COUNTY - St Lawrence
 TOWN - Potsdam
 VILLAGE - Norwood
 SWIS - 407401

2 0 1 6 T E N T A T I V E A S S E S S M E N T R O L L
 T A X A B L E S E C T I O N O F T H E R O L L - 1
 T H E S E A S S E S S M E N T S A R E A L S O U S E D F O R V I L L A G E P U R P O S E S
 M A P S E C T I O N - 0 4 2
 S U B - S E C T I O N - 0 8 0
 U N I F O R M P E R C E N T O F V A L U E I S 1 0 0 . 0 0

PAGE 161
 VALUATION DATE-JUL 01, 2015
 TAXABLE STATUS DATE-MAR 01, 2016
 RPS150/V04/L015
 CURRENT DATE 5/02/2016

*** S P E C I A L D I S T R I C T S U M M A R Y ***

CODE	DISTRICT NAME	TOTAL PARCELS	EXTENSION TYPE	EXTENSION VALUE	AD VALOREM VALUE	EXEMPT AMOUNT	TAXABLE VALUE
NL003	Norwood Librar	46	TOTAL		4014,600		4014,600

*** S C H O O L D I S T R I C T S U M M A R Y ***

CODE	DISTRICT NAME	TOTAL PARCELS	ASSESSED LAND	ASSESSED TOTAL	EXEMPT AMOUNT	TOTAL TAXABLE	STAR AMOUNT	STAR TAXABLE
406201	Norwood-Norfolk	46	881,800	4014,600		4014,600	1310,800	2703,800
	S U B - T O T A L	46	881,800	4014,600		4014,600	1310,800	2703,800
	T O T A L	46	881,800	4014,600		4014,600	1310,800	2703,800

*** S Y S T E M C O D E S S U M M A R Y ***

NO SYSTEM EXEMPTIONS AT THIS LEVEL

*** E X E M P T I O N S U M M A R Y ***

CODE	DESCRIPTION	TOTAL PARCELS	VILLAGE	COUNTY	TOWN	SCHOOL
41121	VET WAR CT	3		35,265	35,265	
41127	VET WAR V	3	18,000			
41131	VET COM CT	6		113,250	113,250	
41137	VET COM V	6	60,000			
41161	CW_15_VET/	2		24,000	24,000	
41802	Aged - Cou	1		15,200		
41803	Aged - Tow	2			40,365	
41834	Enhanced S	11				710,800
41854	Basic Star	20				600,000
	T O T A L	54	78,000	187,715	212,880	1310,800

STATE OF NEW YORK
COUNTY - St Lawrence
TOWN - Potsdam
VILLAGE - Norwood
SWIS - 407401

2 0 1 6 T E N T A T I V E A S S E S S M E N T R O L L
T A X A B L E S E C T I O N O F T H E R O L L - 1
T H E S E A S S E S S M E N T S A R E A L S O U S E D F O R V I L L A G E P U R P O S E S
M A P S E C T I O N - 0 4 2
S U B - S E C T I O N - 0 8 0
U N I F O R M P E R C E N T O F V A L U E I S 1 0 0 . 0 0

PAGE 162
VALUATION DATE-JUL 01, 2015
TAXABLE STATUS DATE-MAR 01, 2016
RPS150/V04/L015
CURRENT DATE 5/02/2016

*** G R A N D T O T A L S ***

ROLL SEC	DESCRIPTION	TOTAL PARCELS	ASSESSED LAND	ASSESSED TOTAL	TAXABLE VILLAGE	TAXABLE COUNTY	TAXABLE TOWN	TAXABLE SCHOOL	STAR TAXABLE
1	TAXABLE	46	881,800	4014,600	3936,600	3826,885	3801,720	4014,600	2703,800

STATE OF NEW YORK
 COUNTY - St Lawrence
 TOWN - Potsdam
 VILLAGE - Norwood
 SWIS - 407401

2 0 1 6 T E N T A T I V E A S S E S S M E N T R O L L
 T A X A B L E SECTION OF THE ROLL - 1
 THESE ASSESSMENTS ARE ALSO USED FOR VILLAGE PURPOSES
 TAX MAP NUMBER SEQUENCE
 UNIFORM PERCENT OF VALUE IS 100.00
 UNIFORM PERCENT OF VALUE IS 100.00

PAGE 163
 VALUATION DATE-JUL 01, 2015
 TAXABLE STATUS DATE-MAR 01, 2016

TAX MAP PARCEL NUMBER	PROPERTY LOCATION & CLASS	ASSESSMENT	EXEMPTION CODE	VILLAGE	COUNTY	TOWN	SCHOOL	ACCOUNT NO.
CURRENT OWNERS NAME	SCHOOL DISTRICT	LAND	TAX DESCRIPTION	TAXABLE VALUE				
CURRENT OWNERS ADDRESS	PARCEL SIZE/GRID COORD	TOTAL	SPECIAL DISTRICTS					

42.081-1-5	10 High St			42.081-1-5				1-134- 9
Jay Michael	210 1 Family Res		Enhanced S 41834	0	0	0		43,000
Jay Mary	Norwood-Norfolk 406201	13,600	VILLAGE TAXABLE VALUE		43,000			
10 High St	X	43,000	COUNTY TAXABLE VALUE		43,000			
Norwood, NY 13668	X		TOWN TAXABLE VALUE		43,000			
	90sp13500		SCHOOL TAXABLE VALUE		0			
	FRNT 173.00 DPTH 197.50		NL003 Norwood Library		43,000	TO		
	EAST-0324478 NRTH-1729691							
	DEED BOOK 1039 PG-00044							
	FULL MARKET VALUE	43,000						

42.081-1-6.1	14 High St			42.081-1-6.1				1-141- 4
Howlett Joan Gail	210 1 Family Res		Enhanced S 41834	0	0	0		65,300
Beaulieu Andrea Veronica	Norwood-Norfolk 406201	15,700	VILLAGE TAXABLE VALUE		90,000			
14 High St	385 Frontage	90,000	COUNTY TAXABLE VALUE		90,000			
Norwood, NY 13668	X		TOWN TAXABLE VALUE		90,000			
	89sp16000		SCHOOL TAXABLE VALUE		24,700			
	ACRES 1.70		NL003 Norwood Library		90,000	TO		
	EAST-0324685 NRTH-1729814							
	DEED BOOK 2005 PG-17542							
	FULL MARKET VALUE	90,000						

42.081-1-9	1 Ridge St			42.081-1-9				1-149-13
Divencenzo Michael P	210 1 Family Res		VILLAGE TAXABLE VALUE		122,000			
31 Prospect St	Norwood-Norfolk 406201	11,900	COUNTY TAXABLE VALUE		122,000			
Norwood, NY 13668	driveway easmt 2014/12170	122,000	TOWN TAXABLE VALUE		122,000			
	X		SCHOOL TAXABLE VALUE		122,000			
	X		NL003 Norwood Library		122,000	TO		
	FRNT 172.00 DPTH 137.00							
	EAST-0325207 NRTH-1729786							
	DEED BOOK 2007 PG-20044							
	FULL MARKET VALUE	122,000						

42.081-1-11	1 Walnut St			42.081-1-11				1-122- 3
Palmer Hugh	210 1 Family Res		Basic Star 41854	0	0	0		30,000
Palmer Constance	Norwood-Norfolk 406201	12,900	VILLAGE TAXABLE VALUE		92,400			
1 Walnut St	2001sp45000	92,400	COUNTY TAXABLE VALUE		92,400			
Norwood, NY 13668	X		TOWN TAXABLE VALUE		92,400			
	86sp56000		SCHOOL TAXABLE VALUE		62,400			
	FRNT 206.00 DPTH 132.00		NL003 Norwood Library		92,400	TO		
	BANK8888830							
	EAST-0324977 NRTH-1729797							
	DEED BOOK 2001 PG-17759							
	FULL MARKET VALUE	92,400						

STATE OF NEW YORK
 COUNTY - St Lawrence
 TOWN - Potsdam
 VILLAGE - Norwood
 SWIS - 407401

2 0 1 6 T E N T A T I V E A S S E S S M E N T R O L L
 T A X A B L E SECTION OF THE ROLL - 1
 THESE ASSESSMENTS ARE ALSO USED FOR VILLAGE PURPOSES
 TAX MAP NUMBER SEQUENCE
 UNIFORM PERCENT OF VALUE IS 100.00
 UNIFORM PERCENT OF VALUE IS 100.00

TAX MAP PARCEL NUMBER	PROPERTY LOCATION & CLASS	ASSESSMENT	EXEMPTION CODE	VILLAGE	COUNTY	TOWN	SCHOOL
CURRENT OWNERS NAME	SCHOOL DISTRICT	LAND	TAX DESCRIPTION	TAXABLE VALUE			
CURRENT OWNERS ADDRESS	PARCEL SIZE/GRID COORD	TOTAL	SPECIAL DISTRICTS	ACCOUNT NO.			

42.081-1-12	3 Ridge St 210 1 Family Res		Basic Star 41854	0	0	0	30,000
Murray Stephen	Norwood-Norfolk 406201	9,700	VILLAGE TAXABLE VALUE		72,700		
Murray Denise	X	72,700	COUNTY TAXABLE VALUE		72,700		
PO Box 42	89sp36000		TOWN TAXABLE VALUE		72,700		
Norwood, NY 13668	132x124x132x124		SCHOOL TAXABLE VALUE		42,700		
	FRNT 132.00 DPTH 124.00		NL003 Norwood Library		72,700 TO		
	EAST-0325080 NRTH-1729646						
	DEED BOOK 1026 PG-00700						
	FULL MARKET VALUE	72,700					

42.081-1-13	5 Ridge St 210 1 Family Res		Basic Star 41854	0	0	0	30,000
Ames Gary A	Norwood-Norfolk 406201	15,500	VILLAGE TAXABLE VALUE		75,300		
5 Ridge St	X	75,300	COUNTY TAXABLE VALUE		75,300		
Norwood, NY 13668	X		TOWN TAXABLE VALUE		75,300		
	X		SCHOOL TAXABLE VALUE		45,300		
	ACRES 1.40		NL003 Norwood Library		75,300 TO		
	EAST-0324890 NRTH-1729630						
	DEED BOOK 517 PG-00471						
	FULL MARKET VALUE	75,300					

42.081-1-14	9 Ridge St 312 Vac w/imprv						1-139- 6
Boyd Mark S	Norwood-Norfolk 406201	5,000	VILLAGE TAXABLE VALUE		5,100		
11 Ridge St	94sp42900/2000sp10000	5,100	COUNTY TAXABLE VALUE		5,100		
Norwood, NY 13668	Ref1076/616		TOWN TAXABLE VALUE		5,100		
	X		SCHOOL TAXABLE VALUE		5,100 TO		
	FRNT 66.00 DPTH 330.00		NL003 Norwood Library				
	EAST-0324788 NRTH-1729560						
	DEED BOOK 2007 PG-3213						
	FULL MARKET VALUE	5,100					

42.081-1-15	4 Blanchard Ave 210 1 Family Res		Enhanced S 41834	0	0	0	48,300
Gonyea Donald-(LU) C	Norwood-Norfolk 406201	15,400	VILLAGE TAXABLE VALUE		48,300		
4 Blanchard Ave	X	48,300	COUNTY TAXABLE VALUE		48,300		
Norwood, NY 13668	X		TOWN TAXABLE VALUE		48,300		
	210x104x115x106x90x240		SCHOOL TAXABLE VALUE		0		
	FRNT 210.00 DPTH 240.00		NL003 Norwood Library		48,300 TO		
	EAST-0324555 NRTH-1729549						
	DEED BOOK 2015 PG-5581						
	FULL MARKET VALUE	48,300					

STATE OF NEW YORK
 COUNTY - St Lawrence
 TOWN - Potsdam
 VILLAGE - Norwood
 SWIS - 407401

2 0 1 6 T E N T A T I V E A S S E S S M E N T R O L L
 T A X A B L E SECTION OF THE ROLL - 1
 THESE ASSESSMENTS ARE ALSO USED FOR VILLAGE PURPOSES
 TAX MAP NUMBER SEQUENCE
 UNIFORM PERCENT OF VALUE IS 100.00
 UNIFORM PERCENT OF VALUE IS 100.00

PAGE 165
 VALUATION DATE-JUL 01, 2015
 TAXABLE STATUS DATE-MAR 01, 2016

TAX MAP PARCEL NUMBER	PROPERTY LOCATION & CLASS	ASSESSMENT	EXEMPTION CODE	VILLAGE	COUNTY	TOWN	SCHOOL	ACCOUNT NO.
CURRENT OWNERS NAME	SCHOOL DISTRICT	LAND	TAX DESCRIPTION					TAXABLE VALUE
CURRENT OWNERS ADDRESS	PARCEL SIZE/GRID COORD	TOTAL	SPECIAL DISTRICTS					

42.081-1-16	2 Blanchard Ave							42.081-1-16
Wells Elizabeth	311 Res vac land		VILLAGE TAXABLE VALUE					1,000
Attn: I Thomas	Norwood-Norfolk 406201	1,000	COUNTY TAXABLE VALUE					1,000
Main St	x	1,000	TOWN TAXABLE VALUE					1,000
PO Box 174	x		SCHOOL TAXABLE VALUE					1,000
Parishville, NY 13672	x		NL003 Norwood Library					1,000 TO
	FRNT 49.00 DPTH 74.00							
	EAST-0324618 NRTH-1729381							
	DEED BOOK 494 PG-568							
	FULL MARKET VALUE	1,000						

42.081-1-17	11 Ridge St							42.081-1-17
Boyd Mark S	210 1 Family Res		Basic Star 41854	0	0	0	1-119- 4	30,000
11 Ridge St	Norwood-Norfolk 406201	14,500	VILLAGE TAXABLE VALUE					135,000
Norwood, NY 13668	95sp30000	135,000	COUNTY TAXABLE VALUE					135,000
	X		TOWN TAXABLE VALUE					135,000
	X		SCHOOL TAXABLE VALUE					105,000
	ACRES 0.95 BANK8888220		NL003 Norwood Library					135,000 TO
	EAST-0324723 NRTH-1729430							
	DEED BOOK 1091 PG-260							
	FULL MARKET VALUE	135,000						

42.081-1-18	2 Ridge St							42.081-1-18
Mcfaddin James	210 1 Family Res		Enhanced S 41834	0	0	0	1-130- 4	65,300
Mcfaddin Phyllis	Norwood-Norfolk 406201	16,600	VILLAGE TAXABLE VALUE					89,200
2 Ridge St	X	89,200	COUNTY TAXABLE VALUE					89,200
Norwood, NY 13668	X		TOWN TAXABLE VALUE					89,200
	X		SCHOOL TAXABLE VALUE					23,900
	FRNT 155.00 DPTH 135.00		NL003 Norwood Library					89,200 TO
	EAST-0325074 NRTH-1729419							
	DEED BOOK 528 PG-00377							
	FULL MARKET VALUE	89,200						

42.081-1-20	4 Ridge St							42.081-1-20
McFaddin James H	215 1 Fam Res w/		VILLAGE TAXABLE VALUE					84,500
McFaddin Phyllis	Norwood-Norfolk 406201	13,100	COUNTY TAXABLE VALUE					84,500
2 Ridge St	03/04sp50100	84,500	TOWN TAXABLE VALUE					84,500
Norwood, NY 13668	X		SCHOOL TAXABLE VALUE					84,500
	X		NL003 Norwood Library					84,500 TO
	FRNT 145.00 DPTH 168.00							
	EAST-0324918 NRTH-1729309							
	DEED BOOK 2004 PG-9528							
	FULL MARKET VALUE	84,500						

STATE OF NEW YORK
 COUNTY - St Lawrence
 TOWN - Potsdam
 VILLAGE - Norwood
 SWIS - 407401

2 0 1 6 T E N T A T I V E A S S E S S M E N T R O L L
 T A X A B L E SECTION OF THE ROLL - 1
 THESE ASSESSMENTS ARE ALSO USED FOR VILLAGE PURPOSES
 TAX MAP NUMBER SEQUENCE
 UNIFORM PERCENT OF VALUE IS 100.00
 UNIFORM PERCENT OF VALUE IS 100.00

PAGE 166
 VALUATION DATE-JUL 01, 2015
 TAXABLE STATUS DATE-MAR 01, 2016

TAX MAP PARCEL NUMBER	PROPERTY LOCATION & CLASS	ASSESSMENT	EXEMPTION CODE	VILLAGE	COUNTY	TOWN	SCHOOL
CURRENT OWNERS NAME	SCHOOL DISTRICT	LAND	TAX DESCRIPTION	TAXABLE VALUE			
CURRENT OWNERS ADDRESS	PARCEL SIZE/GRID COORD	TOTAL	SPECIAL DISTRICTS	ACCOUNT NO.			

42.081-1-21	6 Ridge St 210 1 Family Res		Basic Star 41854	0	0	0	30,000
Gotsch Carl R	Norwood-Norfolk 406201	10,200	VILLAGE TAXABLE VALUE		75,600		
6 Ridge St	X	75,600	COUNTY TAXABLE VALUE		75,600		
Norwood, NY 13668	X		TOWN TAXABLE VALUE		75,600		
	0983sp20000		SCHOOL TAXABLE VALUE		45,600		
	FRNT 83.00 DPTH 120.00		NL003 Norwood Library		75,600 TO		
	BANK8888830						
	EAST-0324818 NRTH-1729243						
	DEED BOOK 1998 PG-15010						
	FULL MARKET VALUE	75,600					

42.081-1-22	8 Ridge St 210 1 Family Res		Basic Star 41854	0	0	0	30,000
Simcox Raellee	Norwood-Norfolk 406201	10,200	VILLAGE TAXABLE VALUE		97,600		
8 Ridge St	99sp41000	97,600	COUNTY TAXABLE VALUE		97,600		
Norwood, NY 13668	88sp35900		TOWN TAXABLE VALUE		97,600		
	X		SCHOOL TAXABLE VALUE		67,600		
	FRNT 83.00 DPTH 120.00		NL003 Norwood Library		97,600 TO		
	BANK8888869						
	EAST-0324739 NRTH-1729206						
	DEED BOOK 1999 PG-25581						
	FULL MARKET VALUE	97,600					

42.081-1-23	10 Ridge St 210 1 Family Res						1-119- 9
Boyd Mark	Norwood-Norfolk 406201	8,200	VILLAGE TAXABLE VALUE		55,600		
Boyd Bonnie	Deed Dated 1968/Rec2000	55,600	COUNTY TAXABLE VALUE		55,600		
5 Douglas Rd	X		TOWN TAXABLE VALUE		55,600		
Norwood, NY 13668	FRNT 63.00 DPTH 135.00		SCHOOL TAXABLE VALUE		55,600		
	NL003 Norwood Library				55,600 TO		
	EAST-0324670 NRTH-1729166						
	DEED BOOK 2003 PG-4588						
	FULL MARKET VALUE	55,600					

42.081-1-24.2	12 Ridge St 210 1 Family Res - WTRFNT		Basic Star 41854	0	0	0	30,000
Weaver Eric J	Norwood-Norfolk 406201	57,800	VILLAGE TAXABLE VALUE		110,200		
Weaver Courtney R	2004sp59000	110,200	COUNTY TAXABLE VALUE		110,200		
12 Ridge St	X		TOWN TAXABLE VALUE		110,200		
Norwood, NY 13668	X		SCHOOL TAXABLE VALUE		80,200		
	FRNT 103.00 DPTH 327.00		NL003 Norwood Library		110,200 TO		
	EAST-0324670 NRTH-1729057						
	DEED BOOK 2004 PG-19059						
	FULL MARKET VALUE	110,200					

STATE OF NEW YORK
 COUNTY - St Lawrence
 TOWN - Potsdam
 VILLAGE - Norwood
 SWIS - 407401

2 0 1 6 T E N T A T I V E A S S E S S M E N T R O L L
 T A X A B L E SECTION OF THE ROLL - 1
 THESE ASSESSMENTS ARE ALSO USED FOR VILLAGE PURPOSES
 TAX MAP NUMBER SEQUENCE
 UNIFORM PERCENT OF VALUE IS 100.00
 UNIFORM PERCENT OF VALUE IS 100.00

PAGE 167
 VALUATION DATE-JUL 01, 2015
 TAXABLE STATUS DATE-MAR 01, 2016

TAX MAP PARCEL NUMBER	PROPERTY LOCATION & CLASS	ASSESSMENT	EXEMPTION CODE	VILLAGE	COUNTY	TOWN	SCHOOL	ACCOUNT NO.
CURRENT OWNERS NAME	SCHOOL DISTRICT	LAND	TAX DESCRIPTION	TAXABLE VALUE				
CURRENT OWNERS ADDRESS	PARCEL SIZE/GRID COORD	TOTAL	SPECIAL DISTRICTS					

42.081-1-25.1	16 Ridge St 210 1 Family Res - WTRFNT		Enhanced S 41834	0	0	0		65,300
Haggett Robert-LU R	Norwood-Norfolk 406201	96,900	VILLAGE TAXABLE VALUE		166,100			
Haggett Valery-LU D	430' waterfrontage	166,100	COUNTY TAXABLE VALUE		166,100			
16 Ridge St	Also see 2005/282		TOWN TAXABLE VALUE		166,100			
Norwood, NY 13668	X		SCHOOL TAXABLE VALUE		100,800			
	ACRES 3.00		NL003 Norwood Library		166,100 TO			
	EAST-0324355 NRTH-1728900							
	DEED BOOK 2012 PG-16458							
	FULL MARKET VALUE	166,100						

42.081-1-32	13 Ridge St 210 1 Family Res		VET COM CT 41131	0	19,975	19,975		0
Sweeney Leon B	Norwood-Norfolk 406201	12,700	VET COM V 41137	10,000	0	0		0
Sweeney Donna	X	79,900	VET DIS CT 41141	0	11,985	11,985		0
13 Ridge St	X		VET DIS V 41147	11,985	0	0		0
Norwood, NY 13668	87sp31500		Basic Star 41854	0	0	0		30,000
	FRNT 173.00 DPTH 160.00		VILLAGE TAXABLE VALUE		57,915			
	BANK8888869		COUNTY TAXABLE VALUE		47,940			
	EAST-0324468 NRTH-1729278		TOWN TAXABLE VALUE		47,940			
	DEED BOOK 1014 PG-00729		SCHOOL TAXABLE VALUE		49,900			
	FULL MARKET VALUE	79,900	NL003 Norwood Library		79,900 TO			

42.081-1-33	3 Blanchard Ave 210 1 Family Res		VET WAR CT 41121	0	12,000	12,000		0
Bartlett Vernon L (LU)	Norwood-Norfolk 406201	12,900	VET WAR V 41127	6,000	0	0		0
Bartlett Lorraine G (LU)	X	110,200	Enhanced S 41834	0	0	0		65,300
3 Blanchard Ave	X		VILLAGE TAXABLE VALUE		104,200			
Norwood, NY 13668	X		COUNTY TAXABLE VALUE		98,200			
	FRNT 170.00 DPTH 173.00		TOWN TAXABLE VALUE		98,200			
	EAST-0324392 NRTH-1729424		SCHOOL TAXABLE VALUE		44,900			
	DEED BOOK 2007 PG-3377		NL003 Norwood Library		110,200 TO			
	FULL MARKET VALUE	110,200						

42.081-2-4	2 Maple St 210 1 Family Res		CW_15_VET/ 41161	0	9,765	9,765		0
Besaw Mark E	Norwood-Norfolk 406201	7,400	Basic Star 41854	0	0	0		30,000
2 Maple St	2010sp62000	65,100	VILLAGE TAXABLE VALUE		65,100			
Norwood, NY 13668	X		COUNTY TAXABLE VALUE		55,335			
	100x125x114x71		TOWN TAXABLE VALUE		55,335			
	FRNT 100.00 DPTH 98.00		SCHOOL TAXABLE VALUE		35,100			
	BANK8888830		NL003 Norwood Library		65,100 TO			
	EAST-0326043 NRTH-1729846							
	DEED BOOK 2010 PG-16080							
	FULL MARKET VALUE	65,100						

STATE OF NEW YORK
 COUNTY - St Lawrence
 TOWN - Potsdam
 VILLAGE - Norwood
 SWIS - 407401

2 0 1 6 T E N T A T I V E A S S E S S M E N T R O L L
 T A X A B L E SECTION OF THE ROLL - 1
 THESE ASSESSMENTS ARE ALSO USED FOR VILLAGE PURPOSES
 TAX MAP NUMBER SEQUENCE
 UNIFORM PERCENT OF VALUE IS 100.00
 UNIFORM PERCENT OF VALUE IS 100.00

PAGE 168
 VALUATION DATE-JUL 01, 2015
 TAXABLE STATUS DATE-MAR 01, 2016

TAX MAP PARCEL NUMBER	PROPERTY LOCATION & CLASS	ASSESSMENT	EXEMPTION CODE	VILLAGE	COUNTY	TOWN	SCHOOL
CURRENT OWNERS NAME	SCHOOL DISTRICT	LAND	TAX DESCRIPTION	TAXABLE VALUE	ACCOUNT NO.		
CURRENT OWNERS ADDRESS	PARCEL SIZE/GRID COORD	TOTAL	SPECIAL DISTRICTS				
***** 42.081-2-5 *****							
6 Maple St							1-150-12
42.081-2-5	270 Mfg housing		Basic Star 41854	0	0	0	14,300
Williams Annette	Norwood-Norfolk 406201	8,400	VILLAGE TAXABLE VALUE		14,300		
6 Maple St	X	14,300	COUNTY TAXABLE VALUE		14,300		
Norwood, NY 13668	FRNT 100.00 DPTH 125.00		TOWN TAXABLE VALUE		14,300		
	EAST-0326033 NRTH-1729754		SCHOOL TAXABLE VALUE		0		
	DEED BOOK 1111 PG-228		NL003 Norwood Library		14,300	TO	
	FULL MARKET VALUE	14,300					
***** 42.081-2-6 *****							
8 Maple St							1-123- 1
42.081-2-6	210 1 Family Res		VET WAR CT 41121	0	7,920	7,920	0
Richards Donald	Norwood-Norfolk 406201	9,600	VET WAR V 41127	6,000	0	0	0
Richards Alida	X	52,800	Enhanced S 41834	0	0	0	52,800
8 Maple St	X		VILLAGE TAXABLE VALUE		46,800		
Norwood, NY 13668	0782sp27000		COUNTY TAXABLE VALUE		44,880		
	FRNT 100.00 DPTH 175.00		TOWN TAXABLE VALUE		44,880		
	EAST-0326016 NRTH-1729646		SCHOOL TAXABLE VALUE		0		
	DEED BOOK 00976 PG-00690		NL003 Norwood Library		52,800	TO	
	FULL MARKET VALUE	52,800					
***** 42.081-2-7 *****							
1 Maple St							1-126-11
42.081-2-7	416 Mfg hsing pk		Enhanced S 41834	0	0	0	16,400
Chapin Living Trust Donald & D	Norwood-Norfolk 406201	19,400	Basic Star 41854	0	0	0	61,000
361 Joy Rd	Re: Mobile Home Court	119,000	VILLAGE TAXABLE VALUE		119,000		
Norfolk, NY 13667	x		COUNTY TAXABLE VALUE		119,000		
	x		TOWN TAXABLE VALUE		119,000		
	ACRES 2.50		SCHOOL TAXABLE VALUE		41,600		
	EAST-0326254 NRTH-1729841		NL003 Norwood Library		119,000	TO	
	DEED BOOK 2003 PG-18394						
	FULL MARKET VALUE	119,000					
***** 42.081-2-8 *****							
46 Elm St							8-313- 6
42.081-2-8	210 1 Family Res		VET COM CT 41131	0	9,525	9,525	0
Casselma James	Norwood-Norfolk 406201	8,500	VET COM V 41137	9,525	0	0	0
Casselma Judith	98sp10475	38,100	VET DIS CT 41141	0	11,430	11,430	0
46 Elm St	2002sp18600		VET DIS V 41147	11,430	0	0	0
Norwood, NY 13668	83x240x16x231		Aged - Cou 41802	0	5,144	0	0
	FRNT 83.00 DPTH 235.50		Aged - Tow 41803	0	0	8,573	0
	EAST-0326416 NRTH-1729802		Aged - Sch 41804	0	0	0	7,620
	DEED BOOK 2002 PG-2789		Enhanced S 41834	0	0	0	30,480
	FULL MARKET VALUE	38,100	VILLAGE TAXABLE VALUE		17,145		
			COUNTY TAXABLE VALUE		12,001		
			TOWN TAXABLE VALUE		8,572		
			SCHOOL TAXABLE VALUE		0		
			NL003 Norwood Library		38,100	TO	

STATE OF NEW YORK
 COUNTY - St Lawrence
 TOWN - Potsdam
 VILLAGE - Norwood
 SWIS - 407401

2 0 1 6 T E N T A T I V E A S S E S S M E N T R O L L
 T A X A B L E SECTION OF THE ROLL - 1
 THESE ASSESSMENTS ARE ALSO USED FOR VILLAGE PURPOSES
 TAX MAP NUMBER SEQUENCE
 UNIFORM PERCENT OF VALUE IS 100.00
 UNIFORM PERCENT OF VALUE IS 100.00

PAGE 169
 VALUATION DATE-JUL 01, 2015
 TAXABLE STATUS DATE-MAR 01, 2016

TAX MAP PARCEL NUMBER	PROPERTY LOCATION & CLASS	ASSESSMENT	EXEMPTION CODE	VILLAGE	COUNTY	TOWN	SCHOOL
CURRENT OWNERS NAME	SCHOOL DISTRICT	LAND	TAX DESCRIPTION	TAXABLE VALUE			
CURRENT OWNERS ADDRESS	PARCEL SIZE/GRID COORD	TOTAL	SPECIAL DISTRICTS	ACCOUNT NO.			

42.081-2-9	44 Elm St			42.081-2-9			1-144- 1
Perry Susan G	210 1 Family Res		VILLAGE TAXABLE VALUE		47,900		
PO Box 243	Norwood-Norfolk 406201	6,100	COUNTY TAXABLE VALUE		47,900		
Norwood, NY 13668	X	47,900	TOWN TAXABLE VALUE		47,900		
	X		SCHOOL TAXABLE VALUE		47,900		
	60x240x60x239		NL003 Norwood Library		47,900 TO		
	FRNT 60.00 DPTH 239.50						
	EAST-0326455 NRTH-1729846						
	DEED BOOK 2001 PG-12710						
	FULL MARKET VALUE	47,900					

42.081-2-10	42 Elm St			42.081-2-10			1-144-11
Hutchins Elaine	210 1 Family Res		Basic Star 41854	0	0	0	30,000
PO Box 295	Norwood-Norfolk 406201	8,800	VILLAGE TAXABLE VALUE		54,600		
Canton, NY 13617	Ref Deed 1115/921	54,600	COUNTY TAXABLE VALUE		54,600		
	X		TOWN TAXABLE VALUE		54,600		
	86x239x89x237		SCHOOL TAXABLE VALUE		24,600		
	FRNT 86.00 DPTH 238.00		NL003 Norwood Library		54,600 TO		
	BANK8888220						
	EAST-0326520 NRTH-1729878						
	DEED BOOK 2008 PG-9255						
	FULL MARKET VALUE	54,600					

42.081-2-12.1	39 Elm St			42.081-2-12.1			1-139-12
Rollins Matthew J	210 1 Family Res		VILLAGE TAXABLE VALUE		125,000		
Rollins Danee E	Norwood-Norfolk 406201	10,900	COUNTY TAXABLE VALUE		125,000		
PO Box 284	Ref1081/422	125,000	TOWN TAXABLE VALUE		125,000		
Penfield, NY 14526	2010sp81000		SCHOOL TAXABLE VALUE		125,000		
	X		NL003 Norwood Library		125,000 TO		
	FRNT 108.00 DPTH 429.00						
	EAST-0327039 NRTH-1729732						
	DEED BOOK 2010 PG-15407						
	FULL MARKET VALUE	125,000					

42.081-2-13	43 Elm St			42.081-2-13			1-126-13
Downey Mark A	210 1 Family Res		Enhanced S 41834	0	0	0	38,700
Downey Carolyn	Norwood-Norfolk 406201	10,900	VILLAGE TAXABLE VALUE		38,700		
43 Elm St	X	38,700	COUNTY TAXABLE VALUE		38,700		
Norwood, NY 13668	X		TOWN TAXABLE VALUE		38,700		
	108x429		SCHOOL TAXABLE VALUE		0		
	FRNT 108.00 DPTH 429.00		NL003 Norwood Library		38,700 TO		
	EAST-0326958 NRTH-1729673						
	DEED BOOK 934 PG-01063						
	FULL MARKET VALUE	38,700					

STATE OF NEW YORK
 COUNTY - St Lawrence
 TOWN - Potsdam
 VILLAGE - Norwood
 SWIS - 407401

2 0 1 6 T E N T A T I V E A S S E S S M E N T R O L L
 T A X A B L E SECTION OF THE ROLL - 1
 THESE ASSESSMENTS ARE ALSO USED FOR VILLAGE PURPOSES
 TAX MAP NUMBER SEQUENCE
 UNIFORM PERCENT OF VALUE IS 100.00
 UNIFORM PERCENT OF VALUE IS 100.00

PAGE 170
 VALUATION DATE-JUL 01, 2015
 TAXABLE STATUS DATE-MAR 01, 2016

TAX MAP PARCEL NUMBER	PROPERTY LOCATION & CLASS	ASSESSMENT	EXEMPTION CODE	VILLAGE	COUNTY	TOWN	SCHOOL
CURRENT OWNERS NAME	SCHOOL DISTRICT	LAND	TAX DESCRIPTION	TAXABLE VALUE			
CURRENT OWNERS ADDRESS	PARCEL SIZE/GRID COORD	TOTAL	SPECIAL DISTRICTS	ACCOUNT NO.			

42.081-2-14	45 Elm St			42.081-2-14			1-149- 7
Guyette Ronald	230 3 Family Res		Basic Star 41854	0	0	0	30,000
Guyette Robin	Norwood-Norfolk 406201	15,800	VILLAGE TAXABLE VALUE		90,750		
Apt 1	L/Con 8/06	90,750	COUNTY TAXABLE VALUE		90,750		
45 Elm St	X		TOWN TAXABLE VALUE		90,750		
Norwood, NY 13668-1314	0981sp11500		SCHOOL TAXABLE VALUE		60,750		
	ACRES 1.80		NL003 Norwood Library		90,750 TO		
	EAST-0326844 NRTH-1729554						
	DEED BOOK 2013 PG-12881						
	FULL MARKET VALUE	90,750					

42.081-2-15	47 Elm St			42.081-2-15			1-140- 3
White Terry Lee	210 1 Family Res		CW_15_VET/ 41161	0	12,000	12,000	0
White Leanne Marie	Norwood-Norfolk 406201	7,100	Basic Star 41854	0	0	0	30,000
47 Elm St	X	95,400	VILLAGE TAXABLE VALUE		95,400		
Norwood, NY 13668-1311	X		COUNTY TAXABLE VALUE		83,400		
	72x195x75x193		TOWN TAXABLE VALUE		83,400		
	FRNT 72.00 DPTH 193.50		SCHOOL TAXABLE VALUE		65,400		
	EAST-0326758 NRTH-1729705		NL003 Norwood Library		95,400 TO		
	DEED BOOK 2013 PG-12386						
	FULL MARKET VALUE	95,400					

42.081-2-16	49 Elm St			42.081-2-16			1-151- 3
Ames Adele	210 1 Family Res		VILLAGE TAXABLE VALUE		68,200		
5181 W Desert Hills Dr	Norwood-Norfolk 406201	7,200	COUNTY TAXABLE VALUE		68,200		
Glendale, AZ 85304	97sp20000	68,200	TOWN TAXABLE VALUE		68,200		
	2000sp59000		SCHOOL TAXABLE VALUE		68,200		
	X		NL003 Norwood Library		68,200 TO		
	FRNT 72.00 DPTH 198.00						
	EAST-0326693 NRTH-1729662						
	DEED BOOK 2000 PG-9241						
	FULL MARKET VALUE	68,200					

42.081-2-17	51 Elm St			42.081-2-17			1-135- 2
Cameron Taffy J	210 1 Family Res		VILLAGE TAXABLE VALUE		47,500		
280 County Route 14	Norwood-Norfolk 406201	7,200	COUNTY TAXABLE VALUE		47,500		
Rensselaer Falls, NY 13680	2004sp31500	47,500	TOWN TAXABLE VALUE		47,500		
	X		SCHOOL TAXABLE VALUE		47,500		
	X		NL003 Norwood Library		47,500 TO		
	FRNT 72.00 DPTH 198.00						
	EAST-0326633 NRTH-1729619						
	DEED BOOK 2004 PG-15921						
	FULL MARKET VALUE	47,500					

STATE OF NEW YORK
 COUNTY - St Lawrence
 TOWN - Potsdam
 VILLAGE - Norwood
 SWIS - 407401

2 0 1 6 T E N T A T I V E A S S E S S M E N T R O L L
 T A X A B L E SECTION OF THE ROLL - 1
 THESE ASSESSMENTS ARE ALSO USED FOR VILLAGE PURPOSES
 TAX MAP NUMBER SEQUENCE
 UNIFORM PERCENT OF VALUE IS 100.00
 UNIFORM PERCENT OF VALUE IS 100.00

PAGE 171
 VALUATION DATE-JUL 01, 2015
 TAXABLE STATUS DATE-MAR 01, 2016

TAX MAP PARCEL NUMBER	PROPERTY LOCATION & CLASS	ASSESSMENT	EXEMPTION CODE	VILLAGE	COUNTY	TOWN	SCHOOL	ACCOUNT NO.
CURRENT OWNERS NAME	SCHOOL DISTRICT	LAND	TAX DESCRIPTION	TAXABLE VALUE				
CURRENT OWNERS ADDRESS	PARCEL SIZE/GRID COORD	TOTAL	SPECIAL DISTRICTS					

42.081-2-18	53 Elm St			42.081-2-18				1-151- 4
Donnelly Judith M	210 1 Family Res		Aged - Cou 41802	0	19,050	0	0	
53 Elm St	Norwood-Norfolk 406201	6,600	Aged - Tow 41803	0	0	31,750	0	
Norwood, NY 13668	2007sp37000	63,500	Enhanced S 41834	0	0	0	63,500	
	2009sp57000		VILLAGE TAXABLE VALUE		63,500			
	85spl7000/93sp19000		COUNTY TAXABLE VALUE		44,450			
	FRNT 66.00 DPTH 198.00		TOWN TAXABLE VALUE		31,750			
	BANK8888869		SCHOOL TAXABLE VALUE		0			
	EAST-0326574 NRTH-1729592		NL003 Norwood Library		63,500	TO		
	DEED BOOK 2009 PG-3678							
	FULL MARKET VALUE	63,500						

42.081-2-19	55 Elm St			42.081-2-19				1-127-14
Linsky Corinne	210 1 Family Res		Basic Star 41854	0	0	0	30,000	
55 Elm St	Norwood-Norfolk 406201	15,100	VILLAGE TAXABLE VALUE		91,400			
Norwood, NY 13668	X	91,400	COUNTY TAXABLE VALUE		91,400			
	X		TOWN TAXABLE VALUE		91,400			
	X		SCHOOL TAXABLE VALUE		61,400			
	ACRES 1.10		NL003 Norwood Library		91,400	TO		
	EAST-0326623 NRTH-1729424							
	DEED BOOK 2006 PG-12573							
	FULL MARKET VALUE	91,400						

42.081-2-20	57 Elm St			42.081-2-20				1-149- 5
Senecal Richard	210 1 Family Res		Vet Chg of 41003	32,093	0	32,093	0	
Senecal Linda Ann	Norwood-Norfolk 406201	15,900	Vet Pro Ra 41112	0	34,607	0	0	
57 Elm St	X	62,000	Enhanced S 41834	0	0	0	62,000	
Norwood, NY 13668	X		VILLAGE TAXABLE VALUE		29,907			
	X		COUNTY TAXABLE VALUE		27,393			
	FRNT 64.00 DPTH 435.00		TOWN TAXABLE VALUE		29,907			
	ACRES 1.70		SCHOOL TAXABLE VALUE		0			
	EAST-0326471 NRTH-1729387		NL003 Norwood Library		62,000	TO		
	DEED BOOK 888 PG-00835							
	FULL MARKET VALUE	62,000						

42.081-2-21.1	59,61 Elm St			42.081-2-21.1				1-119-12
Casselmann Floyd & Janice	220 2 Family Res		VET WAR CT 41121	0	8,228	8,228	0	
Casselmann Lola (LU)	Norwood-Norfolk 406201	9,500	VET WAR V 41127	6,000	0	0	0	
61 Elm St	128x95x20x103x19x151	60,000	Home Imp - 44212	0	5,144	0	0	
Norwood, NY 13668	X		Home Impro 44213	0	0	5,144	0	
	X		Home Impro 44217	12,000	0	0	0	
	FRNT 128.00 DPTH 123.00		Basic Star 41854	0	0	0	30,000	
	EAST-0326368 NRTH-1729500		VILLAGE TAXABLE VALUE		42,000			
	DEED BOOK 2001 PG-20167		COUNTY TAXABLE VALUE		46,628			
	FULL MARKET VALUE	60,000	TOWN TAXABLE VALUE		46,628			
			SCHOOL TAXABLE VALUE		30,000			
			NL003 Norwood Library		48,000	TO		
			12,000 EX					

STATE OF NEW YORK
COUNTY - St Lawrence
TOWN - Potsdam
VILLAGE - Norwood
SWIS - 407401

2 0 1 6 T E N T A T I V E A S S E S S M E N T R O L L
T A X A B L E SECTION OF THE ROLL - 1
THESE ASSESSMENTS ARE ALSO USED FOR VILLAGE PURPOSES
TAX MAP NUMBER SEQUENCE
UNIFORM PERCENT OF VALUE IS 100.00
UNIFORM PERCENT OF VALUE IS 100.00

PAGE 172
VALUATION DATE-JUL 01, 2015
TAXABLE STATUS DATE-MAR 01, 2016

TAX MAP PARCEL NUMBER	PROPERTY LOCATION & CLASS	ASSESSMENT	EXEMPTION CODE	VILLAGE	COUNTY	TOWN	SCHOOL
CURRENT OWNERS NAME	SCHOOL DISTRICT	LAND	TAX DESCRIPTION	TAXABLE VALUE			ACCOUNT NO.
CURRENT OWNERS ADDRESS	PARCEL SIZE/GRID COORD	TOTAL	SPECIAL DISTRICTS				

42.081-2-22	63,65 Elm St			42.081-2-22			1-119-13
Pollock Timothy	411 Apartment		VILLAGE TAXABLE VALUE		62,000		
Pollock Shara	Norwood-Norfolk 406201	14,000	COUNTY TAXABLE VALUE		62,000		
1295 River Rd	95sp35000	62,000	TOWN TAXABLE VALUE		62,000		
Norwood, NY 13668	X		SCHOOL TAXABLE VALUE		62,000		
	135x151x190x73		NL003 Norwood Library		62,000	TO	
	FRNT 135.00 DPTH 112.00						
	EAST-0326254 NRTH-1729430						
	DEED BOOK 1090 PG-340						
	FULL MARKET VALUE	62,000					

42.081-2-23	21 Maple St			42.081-2-23			1-125-13
Burrows Terry	210 1 Family Res		Basic Star 41854	0	0	0	30,000
Burrows Betty	Norwood-Norfolk 406201	15,100	VILLAGE TAXABLE VALUE		68,000		
21 Maple St	94sp20000nv	68,000	COUNTY TAXABLE VALUE		68,000		
Norwood, NY 13668	X		TOWN TAXABLE VALUE		68,000		
	X		SCHOOL TAXABLE VALUE		38,000		
	ACRES 1.20		NL003 Norwood Library		68,000	TO	
	EAST-0326238 NRTH-1728943						
	DEED BOOK 1086 PG-133						
	FULL MARKET VALUE	68,000					

42.081-2-26	23 Maple St			42.081-2-26			
Crosbie Daniel P	311 Res vac land		VILLAGE TAXABLE VALUE		6,800		
68 Lakeshore Dr	Norwood-Norfolk 406201	6,800	COUNTY TAXABLE VALUE		6,800		
Norwood, NY 13668-3247	X	6,800	TOWN TAXABLE VALUE		6,800		
	X		SCHOOL TAXABLE VALUE		6,800		
	0385sp8500		NL003 Norwood Library		6,800	TO	
	ACRES 2.00						
	EAST-0326080 NRTH-1728294						
	DEED BOOK 2012 PG-17140						
	FULL MARKET VALUE	6,800					

42.081-2-27	37 Elm St			42.081-2-27			1-150-3
Plumb Becky	210 1 Family Res		Basic Star 41854	0	0	0	30,000
37 Elm St	Norwood-Norfolk 406201	8,300	VILLAGE TAXABLE VALUE		71,400		
Norwood, NY 13668	12/05sp74000	71,400	COUNTY TAXABLE VALUE		71,400		
	2002sp65000		TOWN TAXABLE VALUE		71,400		
	0781sp42500 96sp48500		SCHOOL TAXABLE VALUE		41,400		
	FRNT 83.00 DPTH 198.00		NL003 Norwood Library		71,400	TO	
	BANK8888830						
	EAST-0327079 NRTH-1729878						
	DEED BOOK 2006 PG-907						
	FULL MARKET VALUE	71,400					

STATE OF NEW YORK
 COUNTY - St Lawrence
 TOWN - Potsdam
 VILLAGE - Norwood
 SWIS - 407401

2 0 1 6 T E N T A T I V E A S S E S S M E N T R O L L
 T A X A B L E SECTION OF THE ROLL - 1
 THESE ASSESSMENTS ARE ALSO USED FOR VILLAGE PURPOSES
 TAX MAP NUMBER SEQUENCE
 UNIFORM PERCENT OF VALUE IS 100.00
 UNIFORM PERCENT OF VALUE IS 100.00

PAGE 173
 VALUATION DATE-JUL 01, 2015
 TAXABLE STATUS DATE-MAR 01, 2016

TAX MAP PARCEL NUMBER	PROPERTY LOCATION & CLASS	ASSESSMENT	EXEMPTION CODE	VILLAGE	COUNTY	TOWN	SCHOOL
CURRENT OWNERS NAME	SCHOOL DISTRICT	LAND	TAX DESCRIPTION	TAXABLE VALUE			
CURRENT OWNERS ADDRESS	PARCEL SIZE/GRID COORD	TOTAL	SPECIAL DISTRICTS	ACCOUNT NO.			

42.081-2-28	31 Elm St			42.081-2-28			1-154-14
Gerrish Jeffrey A	210 1 Family Res		VILLAGE TAXABLE VALUE	73,800			
Gerrish Rebecca A	Norwood-Norfolk 406201	15,200	COUNTY TAXABLE VALUE	73,800			
31 Elm St	2014sp52000	73,800	TOWN TAXABLE VALUE	73,800			
Norwood, NY 13668	X		SCHOOL TAXABLE VALUE	73,800			
	X		NL003 Norwood Library	73,800 TO			
	ACRES 1.20 BANK8888869						
	EAST-0327219 NRTH-1729760						
	DEED BOOK 2014 PG-8520						
	FULL MARKET VALUE	73,800					

42.081-2-29	27 Elm St			42.081-2-29			1-124-13
Farnsworth Trust Laura	210 1 Family Res		VILLAGE TAXABLE VALUE	78,800			
Narrow James & Ann, Truste	Norwood-Norfolk 406201	15,800	COUNTY TAXABLE VALUE	78,800			
20137 County Route 181	X	78,800	TOWN TAXABLE VALUE	78,800			
La Fargeville, NY 13656-2209	X		SCHOOL TAXABLE VALUE	78,800			
	X		NL003 Norwood Library	78,800 TO			
	ACRES 2.00						
	EAST-0327322 NRTH-1729916						
	DEED BOOK 1998 PG-9213						
	FULL MARKET VALUE	78,800					

STATE OF NEW YORK
 COUNTY - St Lawrence
 TOWN - Potsdam
 VILLAGE - Norwood
 SWIS - 407401

2 0 1 6 T E N T A T I V E A S S E S S M E N T R O L L
 T A X A B L E S E C T I O N O F T H E R O L L - 1
 T H E S E A S S E S S M E N T S A R E A L S O U S E D F O R V I L L A G E P U R P O S E S
 M A P S E C T I O N - 0 4 2
 S U B - S E C T I O N - 0 8 1
 U N I F O R M P E R C E N T O F V A L U E I S 1 0 0 . 0 0

PAGE 174
 VALUATION DATE-JUL 01, 2015
 TAXABLE STATUS DATE-MAR 01, 2016
 RPS150/V04/L015
 CURRENT DATE 5/02/2016

*** S P E C I A L D I S T R I C T S U M M A R Y ***

CODE	DISTRICT NAME	TOTAL PARCELS	EXTENSION TYPE	EXTENSION VALUE	AD VALOREM VALUE	EXEMPT AMOUNT	TAXABLE VALUE
NL003	Norwood Librar	42	TOTAL		3048,750	12,000	3036,750

*** S C H O O L D I S T R I C T S U M M A R Y ***

CODE	DISTRICT NAME	TOTAL PARCELS	ASSESSED LAND	ASSESSED TOTAL	EXEMPT AMOUNT	TOTAL TAXABLE	STAR AMOUNT	STAR TAXABLE
406201	Norwood-Norfolk	42	603,400	3048,750	7,620	3041,130	1171,680	1869,450
	S U B - T O T A L	42	603,400	3048,750	7,620	3041,130	1171,680	1869,450
	T O T A L	42	603,400	3048,750	7,620	3041,130	1171,680	1869,450

*** S Y S T E M C O D E S S U M M A R Y ***

NO SYSTEM EXEMPTIONS AT THIS LEVEL

*** E X E M P T I O N S U M M A R Y ***

CODE	DESCRIPTION	TOTAL PARCELS	VILLAGE	COUNTY	TOWN	SCHOOL
41003	Vet Chg of	1	32,093		32,093	
41112	Vet Pro Ra	1		34,607		
41121	VET WAR CT	3		28,148	28,148	
41127	VET WAR V	3	18,000			
41131	VET COM CT	2		29,500	29,500	
41137	VET COM V	2	19,525			
41141	VET DIS CT	2		23,415	23,415	
41147	VET DIS V	2	23,415			
41161	CW_15_VET/	2		21,765	21,765	
41802	Aged - Cou	2		24,194		
41803	Aged - Tow	2			40,323	
41804	Aged - Sch	1				7,620
41834	Enhanced S	12				616,380
41854	Basic Star	18				555,300

STATE OF NEW YORK
 COUNTY - St Lawrence
 TOWN - Potsdam
 VILLAGE - Norwood
 SWIS - 407401

2 0 1 6 T E N T A T I V E A S S E S S M E N T R O L L
 T A X A B L E S E C T I O N O F T H E R O L L - 1
 T H E S E A S S E S S M E N T S A R E A L S O U S E D F O R V I L L A G E P U R P O S E S
 M A P S E C T I O N - 0 4 2
 S U B - S E C T I O N - 0 8 1
 U N I F O R M P E R C E N T O F V A L U E I S 1 0 0 . 0 0

PAGE 175
 VALUATION DATE-JUL 01, 2015
 TAXABLE STATUS DATE-MAR 01, 2016
 RPS150/V04/L015
 CURRENT DATE 5/02/2016

*** E X E M P T I O N S U M M A R Y ***

CODE	DESCRIPTION	TOTAL PARCELS	VILLAGE	COUNTY	TOWN	SCHOOL
44212	Home Imp -	1		5,144		
44213	Home Impro	1			5,144	
44217	Home Impro	1	12,000			
	T O T A L	56	105,033	166,773	180,388	1179,300

*** G R A N D T O T A L S ***

ROLL SEC	DESCRIPTION	TOTAL PARCELS	ASSESSED LAND	ASSESSED TOTAL	TAXABLE VILLAGE	TAXABLE COUNTY	TAXABLE TOWN	TAXABLE SCHOOL	STAR TAXABLE
1	TAXABLE	42	603,400	3048,750	2943,717	2881,977	2868,362	3041,130	1869,450

STATE OF NEW YORK
 COUNTY - St Lawrence
 TOWN - Potsdam
 VILLAGE - Norwood
 SWIS - 407401

2 0 1 6 T E N T A T I V E A S S E S S M E N T R O L L
 T A X A B L E SECTION OF THE ROLL - 1
 THESE ASSESSMENTS ARE ALSO USED FOR VILLAGE PURPOSES
 TAX MAP NUMBER SEQUENCE
 UNIFORM PERCENT OF VALUE IS 100.00
 UNIFORM PERCENT OF VALUE IS 100.00

PAGE 176
 VALUATION DATE-JUL 01, 2015
 TAXABLE STATUS DATE-MAR 01, 2016

TAX MAP PARCEL NUMBER	PROPERTY LOCATION & CLASS	ASSESSMENT	EXEMPTION CODE	VILLAGE	COUNTY	TOWN	SCHOOL
CURRENT OWNERS NAME	SCHOOL DISTRICT	LAND	TAX DESCRIPTION	TAXABLE VALUE			
CURRENT OWNERS ADDRESS	PARCEL SIZE/GRID COORD	TOTAL	SPECIAL DISTRICTS	ACCOUNT NO.			

42.082-1-5.1	7 Sports Ave 210 1 Family Res		Basic Star 41854	0	0	0	30,000
Frego Arlis M	Norwood-Norfolk 406201	12,700	VILLAGE TAXABLE VALUE		68,000		
Frego Jill T	x	68,000	COUNTY TAXABLE VALUE		68,000		
7 Sports Av	x		TOWN TAXABLE VALUE		68,000		
Norwood, NY 13668	x		SCHOOL TAXABLE VALUE		38,000		
	FRNT 170.00 DPTH 166.50		NL003 Norwood Library		68,000	TO	
	EAST-0327809 NRTH-1729835						
	DEED BOOK 2004 PG-7638						
	FULL MARKET VALUE	68,000					

42.082-1-7	57 S Main St 457 Small Retail		VILLAGE TAXABLE VALUE		484,600		1-125- 6
DG Strategic II, LLC#16163	Norwood-Norfolk 406201	149,800	COUNTY TAXABLE VALUE		484,600		
Attn: Tax Licensing Dept	2007sp44180	484,600	TOWN TAXABLE VALUE		484,600		
100 Mission Rdg	x		SCHOOL TAXABLE VALUE		484,600		
Goodlettsville, TN 37072	x		NL003 Norwood Library		484,600	TO	
	ACRES 2.80						
	EAST-0328399 NRTH-1729760						
	DEED BOOK 2015 PG-8969						
	FULL MARKET VALUE	484,600					

42.082-1-8.1	61 S Main St 210 1 Family Res		Basic Star 41854	0	0	0	30,000
Shutts Cory R	Norwood-Norfolk 406201	10,500	VILLAGE TAXABLE VALUE		79,000		
Shutts Crystal K	97sp56000/2002sp45000	79,000	COUNTY TAXABLE VALUE		79,000		
61 S Main St	2006sp71000		TOWN TAXABLE VALUE		79,000		
Norwood, NY 13668	2011sp79500		SCHOOL TAXABLE VALUE		49,000		
	FRNT 125.00 DPTH 159.50		NL003 Norwood Library		79,000	TO	
	BANK8888830						
	EAST-0328578 NRTH-1729635						
	DEED BOOK 2011 PG-4841						
	FULL MARKET VALUE	79,000					

42.082-1-10	63 S Main St 210 1 Family Res		Basic Star 41854	0	0	0	30,000
Levison Frederick	Norwood-Norfolk 406201	9,900	VILLAGE TAXABLE VALUE		56,700		
63 S Main St	100x164x75x5x25x79	56,700	COUNTY TAXABLE VALUE		56,700		
Norwood, NY 13668	85sp21100		TOWN TAXABLE VALUE		56,700		
	FRNT 100.00 DPTH 197.00		SCHOOL TAXABLE VALUE		26,700		
	EAST-0328600 NRTH-1729527		NL003 Norwood Library		56,700	TO	
	DEED BOOK 994 PG-00321						
	FULL MARKET VALUE	56,700					

STATE OF NEW YORK
 COUNTY - St Lawrence
 TOWN - Potsdam
 VILLAGE - Norwood
 SWIS - 407401

2 0 1 6 T E N T A T I V E A S S E S S M E N T R O L L
 T A X A B L E SECTION OF THE ROLL - 1
 THESE ASSESSMENTS ARE ALSO USED FOR VILLAGE PURPOSES
 TAX MAP NUMBER SEQUENCE
 UNIFORM PERCENT OF VALUE IS 100.00
 UNIFORM PERCENT OF VALUE IS 100.00

PAGE 177
 VALUATION DATE-JUL 01, 2015
 TAXABLE STATUS DATE-MAR 01, 2016

TAX MAP PARCEL NUMBER	PROPERTY LOCATION & CLASS	ASSESSMENT	EXEMPTION CODE	VILLAGE	COUNTY	TOWN	SCHOOL	ACCOUNT NO.
CURRENT OWNERS NAME	SCHOOL DISTRICT	LAND	TAX DESCRIPTION	TAXABLE VALUE				
CURRENT OWNERS ADDRESS	PARCEL SIZE/GRID COORD	TOTAL	SPECIAL DISTRICTS					

42.082-1-12.2	76 S Main St			42.082-1-12.2	*****			
Gallium Development LLC	434 Auto carwash		VILLAGE TAXABLE VALUE	55,000	1-125- 7.2			
PO Box 840	Norwood-Norfolk 406201	7,800	COUNTY TAXABLE VALUE	55,000				
Watertown, NY 13601-0840	94sp/nv	55,000	TOWN TAXABLE VALUE	55,000				
	X		SCHOOL TAXABLE VALUE	55,000				
	X		NL003 Norwood Library	55,000 TO				
	FRNT 50.00 DPTH 362.00							
	EAST-0328848 NRTH-1729824							
	DEED BOOK 2012 PG-20292							
	FULL MARKET VALUE	55,000						

42.082-1-12.3	72 S Main St			42.082-1-12.3	*****			
Gallium Development LLC	486 Mini-mart		Business I 47615	0	194,444	0	194,444	
PO Box 840	Norwood-Norfolk 406201	75,000	Business I 47617	250,000	0	0	0	
Watertown, NY 13601	X	575,000	VILLAGE TAXABLE VALUE		325,000			
	86sp50000		COUNTY TAXABLE VALUE		380,556			
	X		TOWN TAXABLE VALUE		575,000			
	ACRES 1.40		SCHOOL TAXABLE VALUE		380,556			
	EAST-0328848 NRTH-1729684		NL003 Norwood Library		325,000 TO			
	DEED BOOK 2012 PG-6246		250,000 EX					
	FULL MARKET VALUE	575,000						

42.082-1-12.11	70 1/2 S Main St			42.082-1-12.11	*****			
Fiacco & Riley Constuction	330 Vacant comm		VILLAGE TAXABLE VALUE	10,000	1-125- 7.1			
PO Box 240	Norwood-Norfolk 406201	10,000	COUNTY TAXABLE VALUE	10,000				
Norwood, NY 13668	X	10,000	TOWN TAXABLE VALUE	10,000				
	X		SCHOOL TAXABLE VALUE	10,000				
	1084sp30000		NL003 Norwood Library	10,000 TO				
	FRNT 114.00 DPTH 361.00							
	EAST-0328913 NRTH-1729543							
	FULL MARKET VALUE	10,000						

42.082-1-15	1 Rupert Palmer Ln			42.082-1-15	*****			
St. Andrews James E	210 1 Family Res		VET COM CT 41131	0	20,000	20,000	0	
St. Andrews Christine A	Norwood-Norfolk 406201	14,800	VET COM V 41137	10,000	0	0	0	
1 Rupert Palmer Ln	2009sp9000	154,000	VET DIS CT 41141	0	40,000	40,000	0	
Norwood, NY 13668	2011sp144,200		VET DIS V 41147	20,000	0	0	0	
	FRNT 195.00 DPTH 201.00		Basic Star 41854	0	0	0	30,000	
	BANK8888869		VILLAGE TAXABLE VALUE		124,000			
	EAST-0327977 NRTH-1729905		COUNTY TAXABLE VALUE		94,000			
	DEED BOOK 2011 PG-15460		TOWN TAXABLE VALUE		94,000			
	FULL MARKET VALUE	154,000	SCHOOL TAXABLE VALUE		124,000			
			NL003 Norwood Library		154,000 TO			

STATE OF NEW YORK
 COUNTY - St Lawrence
 TOWN - Potsdam
 VILLAGE - Norwood
 SWIS - 407401

2 0 1 6 T E N T A T I V E A S S E S S M E N T R O L L
 T A X A B L E SECTION OF THE ROLL - 1
 THESE ASSESSMENTS ARE ALSO USED FOR VILLAGE PURPOSES
 TAX MAP NUMBER SEQUENCE
 UNIFORM PERCENT OF VALUE IS 100.00
 UNIFORM PERCENT OF VALUE IS 100.00

PAGE 178
 VALUATION DATE-JUL 01, 2015
 TAXABLE STATUS DATE-MAR 01, 2016

TAX MAP PARCEL NUMBER	PROPERTY LOCATION & CLASS	ASSESSMENT	EXEMPTION CODE	VILLAGE	COUNTY	TOWN	SCHOOL
CURRENT OWNERS NAME	SCHOOL DISTRICT	LAND	TAX DESCRIPTION	TAXABLE VALUE			
CURRENT OWNERS ADDRESS	PARCEL SIZE/GRID COORD	TOTAL	SPECIAL DISTRICTS	ACCOUNT NO.			

42.082-2-1./1	S Main St			42.082-2-1./1			1-142-13
TLC Properties	474 Billboard		VILLAGE TAXABLE VALUE		10,000		
Lamar Outdoor Advertising	Norwood-Norfolk 406201	0	COUNTY TAXABLE VALUE		10,000		
5947 E Molloy Rd	Re:4 Billboards On Fiacco	10,000	TOWN TAXABLE VALUE		10,000		
Syracuse, NY 13211-2125	x		SCHOOL TAXABLE VALUE		10,000		
	x		NL003 Norwood Library		10,000	TO	
	ACRES 0.01						
	FULL MARKET VALUE	10,000					

42.082-2-1.1	S Main St			42.082-2-1.1			1-125- 3
Fiacco Development Corp	330 Vacant comm		VILLAGE TAXABLE VALUE		16,800		
7666 State Highway 56	Norwood-Norfolk 406201	16,800	COUNTY TAXABLE VALUE		16,800		
Norwood, NY 13668	2012sp10000	16,800	TOWN TAXABLE VALUE		16,800		
	(1344' Frontage)		SCHOOL TAXABLE VALUE		16,800		
	X		NL003 Norwood Library		16,800	TO	
	ACRES 4.30						
	EAST-0328943 NRTH-1729320						
	DEED BOOK 2012 PG-3598						
	FULL MARKET VALUE	16,800					

42.082-2-2	65 S Main St			42.082-2-2			1-131- 6
Hurley Rita-Estate	210 1 Family Res		VILLAGE TAXABLE VALUE		51,400		
PO Box 1	Norwood-Norfolk 406201	9,300	COUNTY TAXABLE VALUE		51,400		
Norwood, NY 13668	X	51,400	TOWN TAXABLE VALUE		51,400		
	X		SCHOOL TAXABLE VALUE		51,400		
	X		NL003 Norwood Library		51,400	TO	
	FRNT 93.00 DPTH 204.00						
	EAST-0328594 NRTH-1729376						
	DEED BOOK 914 PG-00071						
	FULL MARKET VALUE	51,400					

42.082-2-3.1	67 S Main St			42.082-2-3.1			1-118- 2
Bregg Joseph A	210 1 Family Res		VET WAR CT 41121	0	12,000	12,000	0
Bregg Joseph A Jr	Norwood-Norfolk 406201	11,500	VET WAR V 41127	6,000	0	0	0
67 South Main St	X	88,200	VET COM CT 41131	0	20,000	20,000	0
Norwood, NY 13668	X		VET COM V 41137	10,000	0	0	0
	X		Enhanced S 41834	0	0	0	65,300
	FRNT 125.00 DPTH 270.00				72,200		
	EAST-0328578 NRTH-1729251		VILLAGE TAXABLE VALUE		56,200		
	DEED BOOK 1116 PG-688		COUNTY TAXABLE VALUE		56,200		
	FULL MARKET VALUE	88,200	TOWN TAXABLE VALUE		56,200		
			SCHOOL TAXABLE VALUE		22,900		
			NL003 Norwood Library		88,200	TO	

STATE OF NEW YORK
COUNTY - St Lawrence
TOWN - Potsdam
VILLAGE - Norwood
SWIS - 407401

2 0 1 6 T E N T A T I V E A S S E S S M E N T R O L L
T A X A B L E SECTION OF THE ROLL - 1
THESE ASSESSMENTS ARE ALSO USED FOR VILLAGE PURPOSES
TAX MAP NUMBER SEQUENCE
UNIFORM PERCENT OF VALUE IS 100.00
UNIFORM PERCENT OF VALUE IS 100.00

PAGE 179
VALUATION DATE-JUL 01, 2015
TAXABLE STATUS DATE-MAR 01, 2016

TAX MAP PARCEL NUMBER	PROPERTY LOCATION & CLASS	ASSESSMENT	EXEMPTION CODE	VILLAGE	COUNTY	TOWN	SCHOOL
CURRENT OWNERS NAME	SCHOOL DISTRICT	LAND	TAX DESCRIPTION	TAXABLE VALUE			ACCOUNT NO.
CURRENT OWNERS ADDRESS	PARCEL SIZE/GRID COORD	TOTAL	SPECIAL DISTRICTS				

42.082-2-4.1	69 S Main St			42.082-2-4.1			1-117- 2
Capone Rachael L	210 1 Family Res		Basic Star 41854	0	0	0	30,000
69 S Main St	Norwood-Norfolk 406201	10,600	VILLAGE TAXABLE VALUE		65,700		
Norwood, NY 13668	2005sp10000/2009sp53000	65,700	COUNTY TAXABLE VALUE		65,700		
	Ref1061/666		TOWN TAXABLE VALUE		65,700		
	ref deed 2009/7742		SCHOOL TAXABLE VALUE		35,700		
	FRNT 107.00 DPTH 270.00		NL003 Norwood Library		65,700 TO		
	BANK8888830						
	EAST-0328627 NRTH-1729127						
	DEED BOOK 2009 PG-13243						
	FULL MARKET VALUE	65,700					

42.082-2-5	71 S Main St			42.082-2-5			1-129-12
Gravlin Lisa M	210 1 Family Res		Basic Star 41854	0	0	0	30,000
71 S Main St	Norwood-Norfolk 406201	11,100	VILLAGE TAXABLE VALUE		67,200		
Norwood, NY 13668	98sp40000	67,200	COUNTY TAXABLE VALUE		67,200		
	X		TOWN TAXABLE VALUE		67,200		
	88sp0		SCHOOL TAXABLE VALUE		37,200		
	FRNT 115.00 DPTH 300.00		NL003 Norwood Library		67,200 TO		
	EAST-0328637 NRTH-1729014						
	DEED BOOK 2009 PG-19859						
	FULL MARKET VALUE	67,200					

42.082-2-6	73 S Main St			42.082-2-6			1-139- 2
Clark Leslie	210 1 Family Res		Basic Star 41854	0	0	0	30,000
73 S Main St	Norwood-Norfolk 406201	15,400	VILLAGE TAXABLE VALUE		96,000		
Norwood, NY 13668	X	96,000	COUNTY TAXABLE VALUE		96,000		
	X		TOWN TAXABLE VALUE		96,000		
	X		SCHOOL TAXABLE VALUE		66,000		
	ACRES 1.30		NL003 Norwood Library		96,000 TO		
	EAST-0328670 NRTH-1728857						
	DEED BOOK 2015 PG-9616						
	FULL MARKET VALUE	96,000					

42.082-2-7	77 S Main St			42.082-2-7			1-126- 1
Hebert Lynn E	210 1 Family Res		Basic Star 41854	0	0	0	30,000
77 S Main St	Norwood-Norfolk 406201	6,600	Home Imp - 44212	0	1,313	0	0
Norwood, NY 13668	97sp30000	48,000	Home Impro 44213	0	0	1,313	0
	X		Home Impro 44217	3,500	0	0	0
	83sp7000/86sp23000		VILLAGE TAXABLE VALUE		44,500		
	FRNT 127.00 DPTH 211.00		COUNTY TAXABLE VALUE		46,687		
	BANK8888869		TOWN TAXABLE VALUE		46,687		
	EAST-0328735 NRTH-1728696		SCHOOL TAXABLE VALUE		18,000		
	DEED BOOK 1106 PG-660		NL003 Norwood Library		44,500 TO		
	FULL MARKET VALUE	48,000	3,500 EX				

TAX MAP PARCEL NUMBER	PROPERTY LOCATION & CLASS	ASSESSMENT	EXEMPTION CODE	VILLAGE	COUNTY	TOWN	SCHOOL
CURRENT OWNERS NAME	SCHOOL DISTRICT	LAND	TAX DESCRIPTION	TAXABLE VALUE			
CURRENT OWNERS ADDRESS	PARCEL SIZE/GRID COORD	TOTAL	SPECIAL DISTRICTS	ACCOUNT NO.			
***** 42.082-2-8 *****							
	79 S Main St						1-126- 2
42.082-2-8	210 1 Family Res		VET WAR CT 41121	0	11,918	11,918	0
Burdett Brandon C	Norwood-Norfolk 406201	9,600	VET WAR V 41127	6,000	0	0	0
Passino Kristian A	X	102,100	VET DIS CT 41141	0	7,945	7,945	0
79 S Main St	X		VET DIS V 41147	7,190	0	0	0
Norwood, NY 13668-3168	128x128x126x128		Home Imp - 44212	0	22,650	0	0
	FRNT 128.00 DPTH 128.00		Home Impro 44213	0	0	22,650	0
	BANK8888830		Home Impro 44217	30,200	0	0	0
	EAST-0328798 NRTH-1728582		Basic Star 41854	0	0	0	30,000
	DEED BOOK 2008 PG-11414		VILLAGE TAXABLE VALUE		58,710		
	FULL MARKET VALUE	102,100	COUNTY TAXABLE VALUE		59,587		
			TOWN TAXABLE VALUE		59,587		
			SCHOOL TAXABLE VALUE		72,100		
			NL003 Norwood Library		71,900	TO	
			30,200 EX				
***** 42.082-2-9 *****							
	81 S Main St						1-147- 1
42.082-2-9	418 Inn/lodge		Basic Star 41854	0	0	0	30,000
Rodriquez Lana	Norwood-Norfolk 406201	16,100	VILLAGE TAXABLE VALUE		128,000		
81 S Main St	X	128,000	COUNTY TAXABLE VALUE		128,000		
Norwood, NY 13668	X		TOWN TAXABLE VALUE		128,000		
	120x183x124x183		SCHOOL TAXABLE VALUE		98,000		
	FRNT 120.00 DPTH 183.00		NL003 Norwood Library		128,000	TO	
	EAST-0328785 NRTH-1728450						
	DEED BOOK 1004 PG-00963						
	FULL MARKET VALUE	128,000					
***** 42.082-2-11.3 *****							
	Off S Main St						1-125-2.3
42.082-2-11.3	311 Res vac land		VILLAGE TAXABLE VALUE		3,500		
Burdett Brandon	Norwood-Norfolk 406201	3,500	COUNTY TAXABLE VALUE		3,500		
Burdett Kristian	X	3,500	TOWN TAXABLE VALUE		3,500		
79 S Main St	X		SCHOOL TAXABLE VALUE		3,500		
Norwood, NY 13668-3168	X		NL003 Norwood Library		3,500	TO	
	ACRES 1.01						
	EAST-0328662 NRTH-1728550						
	DEED BOOK 2013 PG-13512						
	FULL MARKET VALUE	3,500					
***** 42.082-2-15.1 *****							
	Off S Main St						
42.082-2-15.1	311 Res vac land		VILLAGE TAXABLE VALUE		4,200		
Fiacco Thomas	Norwood-Norfolk 406201	4,200	COUNTY TAXABLE VALUE		4,200		
PO Box 126	X	4,200	TOWN TAXABLE VALUE		4,200		
Norwood, NY 13668	X		SCHOOL TAXABLE VALUE		4,200		
	219x100x55x103x120x250		NL003 Norwood Library		4,200	TO	
	FRNT 219.00 DPTH 250.00						
	EAST-0328405 NRTH-1729538						
	DEED BOOK 1999 PG-18190						
	FULL MARKET VALUE	4,200					

STATE OF NEW YORK
 COUNTY - St Lawrence
 TOWN - Potsdam
 VILLAGE - Norwood
 SWIS - 407401

2 0 1 6 T E N T A T I V E A S S E S S M E N T R O L L
 T A X A B L E SECTION OF THE ROLL - 1
 THESE ASSESSMENTS ARE ALSO USED FOR VILLAGE PURPOSES
 TAX MAP NUMBER SEQUENCE
 UNIFORM PERCENT OF VALUE IS 100.00
 UNIFORM PERCENT OF VALUE IS 100.00

PAGE 181
 VALUATION DATE-JUL 01, 2015
 TAXABLE STATUS DATE-MAR 01, 2016

TAX MAP PARCEL NUMBER	PROPERTY LOCATION & CLASS	ASSESSMENT	EXEMPTION CODE	VILLAGE	COUNTY	TOWN	SCHOOL	ACCOUNT NO.
CURRENT OWNERS NAME	SCHOOL DISTRICT	LAND	TAX DESCRIPTION	TAXABLE VALUE				
CURRENT OWNERS ADDRESS	PARCEL SIZE/GRID COORD	TOTAL	SPECIAL DISTRICTS					

42.082-2-16	Off S Main St							42.082-2-16 *****
Crosbie Daniel P	311 Res vac land		VILLAGE TAXABLE VALUE					1,200
68 Lakeshore Dr	Norwood-Norfolk 406201	1,200	COUNTY TAXABLE VALUE					1,200
Norwood, NY 13668-3247	X	1,200	TOWN TAXABLE VALUE					1,200
	X		SCHOOL TAXABLE VALUE					1,200
	X		NL003 Norwood Library					1,200 TO
	FRNT 105.00 DPTH 132.00							
	EAST-0328282 NRTH-1729613							
	DEED BOOK 2012 PG-17140							
	FULL MARKET VALUE	1,200						

STATE OF NEW YORK
 COUNTY - St Lawrence
 TOWN - Potsdam
 VILLAGE - Norwood
 SWIS - 407401

2 0 1 6 T E N T A T I V E A S S E S S M E N T R O L L
 T A X A B L E S E C T I O N O F T H E R O L L - 1
 T H E S E A S S E S S M E N T S A R E A L S O U S E D F O R V I L L A G E P U R P O S E S
 M A P S E C T I O N - 0 4 2
 S U B - S E C T I O N - 0 8 2
 U N I F O R M P E R C E N T O F V A L U E I S 1 0 0 . 0 0

PAGE 182
 VALUATION DATE-JUL 01, 2015
 TAXABLE STATUS DATE-MAR 01, 2016
 RPS150/V04/L015
 CURRENT DATE 5/02/2016

*** S P E C I A L D I S T R I C T S U M M A R Y ***

CODE	DISTRICT NAME	TOTAL PARCELS	EXTENSION TYPE	EXTENSION VALUE	AD VALOREM VALUE	EXEMPT AMOUNT	TAXABLE VALUE
NL003	Norwood Librar	21	TOTAL		2164,600	283,700	1880,900

*** S C H O O L D I S T R I C T S U M M A R Y ***

CODE	DISTRICT NAME	TOTAL PARCELS	ASSESSED LAND	ASSESSED TOTAL	EXEMPT AMOUNT	TOTAL TAXABLE	STAR AMOUNT	STAR TAXABLE
406201	Norwood-Norfolk	21	406,400	2164,600	194,444	1970,156	365,300	1604,856
	S U B - T O T A L	21	406,400	2164,600	194,444	1970,156	365,300	1604,856
	T O T A L	21	406,400	2164,600	194,444	1970,156	365,300	1604,856

*** S Y S T E M C O D E S S U M M A R Y ***

NO SYSTEM EXEMPTIONS AT THIS LEVEL

*** E X E M P T I O N S U M M A R Y ***

CODE	DESCRIPTION	TOTAL PARCELS	VILLAGE	COUNTY	TOWN	SCHOOL
41121	VET WAR CT	2		23,918	23,918	
41127	VET WAR V	2	12,000			
41131	VET COM CT	2		40,000	40,000	
41137	VET COM V	2	20,000			
41141	VET DIS CT	2		47,945	47,945	
41147	VET DIS V	2	27,190			
41834	Enhanced S	1				65,300
41854	Basic Star	10				300,000
44212	Home Imp -	2		23,963		
44213	Home Impro	2			23,963	
44217	Home Impro	2	33,700			
47615	Business I	1		194,444		194,444
47617	Business I	1	250,000			
	T O T A L	31	342,890	330,270	135,826	559,744

STATE OF NEW YORK
COUNTY - St Lawrence
TOWN - Potsdam
VILLAGE - Norwood
SWIS - 407401

2 0 1 6 T E N T A T I V E A S S E S S M E N T R O L L
T A X A B L E S E C T I O N O F T H E R O L L - 1
T H E S E A S S E S S M E N T S A R E A L S O U S E D F O R V I L L A G E P U R P O S E S
M A P S E C T I O N - 0 4 2
S U B - S E C T I O N - 0 8 2
U N I F O R M P E R C E N T O F V A L U E I S 1 0 0 . 0 0

PAGE 183
VALUATION DATE-JUL 01, 2015
TAXABLE STATUS DATE-MAR 01, 2016
RPS150/V04/L015
CURRENT DATE 5/02/2016

*** G R A N D T O T A L S ***

ROLL SEC	DESCRIPTION	TOTAL PARCELS	ASSESSED LAND	ASSESSED TOTAL	TAXABLE VILLAGE	TAXABLE COUNTY	TAXABLE TOWN	TAXABLE SCHOOL	STAR TAXABLE
1	TAXABLE	21	406,400	2164,600	1821,710	1834,330	2028,774	1970,156	1604,856

STATE OF NEW YORK
COUNTY - St Lawrence
TOWN - Potsdam
VILLAGE - Norwood
SWIS - 407401

2 0 1 6 T E N T A T I V E A S S E S S M E N T R O L L
T A X A B L E SECTION OF THE ROLL - 1
THESE ASSESSMENTS ARE ALSO USED FOR VILLAGE PURPOSES
TAX MAP NUMBER SEQUENCE
UNIFORM PERCENT OF VALUE IS 100.00
UNIFORM PERCENT OF VALUE IS 100.00

PAGE 184
VALUATION DATE-JUL 01, 2015
TAXABLE STATUS DATE-MAR 01, 2016

TAX MAP PARCEL NUMBER	PROPERTY LOCATION & CLASS	ASSESSMENT	EXEMPTION CODE	VILLAGE	COUNTY	TOWN	SCHOOL	ACCOUNT NO.
CURRENT OWNERS NAME	SCHOOL DISTRICT	LAND	TAX DESCRIPTION	TAXABLE VALUE				
CURRENT OWNERS ADDRESS	PARCEL SIZE/GRID COORD	TOTAL	SPECIAL DISTRICTS					
*****								42.083-1-2 *****
	51 Morgan St							1-146- 8
42.083-1-2	311 Res vac land		VILLAGE TAXABLE VALUE					
Ashley Tonya J	Norwood-Norfolk 406201	2,500	COUNTY TAXABLE VALUE					
121 County Route 48	2007sp5500	2,500	TOWN TAXABLE VALUE					
Norwood, NY 13668	X		SCHOOL TAXABLE VALUE					
	X		NL003 Norwood Library				2,500 TO	
	ACRES 2.60							
	EAST-0330901 NRTH-1729678							
	DEED BOOK 2011 PG-8116							
	FULL MARKET VALUE	2,500						
*****								42.083-1-3 *****
	Off Morgan St							PT 1-200-7
42.083-1-3	311 Res vac land		VILLAGE TAXABLE VALUE					
Hoyt Donald	Norwood-Norfolk 406201	1,900	COUNTY TAXABLE VALUE					
149 County Route 48	X	1,900	TOWN TAXABLE VALUE					
Norwood, NY 13668	X		SCHOOL TAXABLE VALUE					
	0185sp1000		NL003 Norwood Library				1,900 TO	
	ACRES 1.40							
	EAST-0331231 NRTH-1729922							
	DEED BOOK 1074 PG-769							
	FULL MARKET VALUE	1,900						

STATE OF NEW YORK
 COUNTY - St Lawrence
 TOWN - Potsdam
 VILLAGE - Norwood
 SWIS - 407401

2 0 1 6 T E N T A T I V E A S S E S S M E N T R O L L
 T A X A B L E SECTION OF THE ROLL - 1
 THESE ASSESSMENTS ARE ALSO USED FOR VILLAGE PURPOSES
 TAX MAP NUMBER SEQUENCE
 UNIFORM PERCENT OF VALUE IS 100.00
 UNIFORM PERCENT OF VALUE IS 100.00

PAGE 186
 VALUATION DATE-JUL 01, 2015
 TAXABLE STATUS DATE-MAR 01, 2016

TAX MAP PARCEL NUMBER	PROPERTY LOCATION & CLASS	ASSESSMENT	EXEMPTION CODE	VILLAGE	COUNTY	TOWN	SCHOOL	ACCOUNT NO.
CURRENT OWNERS NAME	SCHOOL DISTRICT	LAND	TAX DESCRIPTION	TAXABLE VALUE				
CURRENT OWNERS ADDRESS	PARCEL SIZE/GRID COORD	TOTAL	SPECIAL DISTRICTS					
***** 53.024-1-3 *****								
	12 Crescent St							
53.024-1-3	311 Res vac land - WTRFNT		VILLAGE TAXABLE VALUE		8,300			
Hildreth Sandra Etal	Norwood-Norfolk 406201	8,300	COUNTY TAXABLE VALUE		8,300			
Sheldon Gail C	2000/14150	8,300	TOWN TAXABLE VALUE		8,300			
Terri Hargett	Ref: 1091/436,1108/198		SCHOOL TAXABLE VALUE		8,300			
6 Crescent Dr	Ref1998/6505,1998/8292		NL003 Norwood Library		8,300	TO		
Norwood, NY 13668	FRNT 205.00 DPTH 80.00							
	EAST-0323606 NRTH-1727776							
	DEED BOOK 2005 PG-17216							
	FULL MARKET VALUE	8,300						
***** 53.024-1-4.1 *****								
	10 Crescent St							
53.024-1-4.1	210 1 Family Res		Basic Star 41854	0	0	0	30,000	
Sassone Robert	Norwood-Norfolk 406201	18,100	VILLAGE TAXABLE VALUE		178,500			
Sassone Sheila	92spl30000	178,500	COUNTY TAXABLE VALUE		178,500			
40 S Main St Ste 1	120x137x180x145		TOWN TAXABLE VALUE		178,500			
Norwood, NY 13668-1125	ref2006/12293		SCHOOL TAXABLE VALUE		148,500			
	FRNT 190.00 DPTH 140.00		NL003 Norwood Library		178,500	TO		
	EAST-0323493 NRTH-1727841							
	DEED BOOK 1065 PG-309							
	FULL MARKET VALUE	178,500						

STATE OF NEW YORK
 COUNTY - St Lawrence
 TOWN - Potsdam
 VILLAGE - Norwood
 SWIS - 407401

2 0 1 6 T E N T A T I V E A S S E S S M E N T R O L L
 T A X A B L E SECTION OF THE ROLL - 1
 THESE ASSESSMENTS ARE ALSO USED FOR VILLAGE PURPOSES
 TAX MAP NUMBER SEQUENCE
 UNIFORM PERCENT OF VALUE IS 100.00
 UNIFORM PERCENT OF VALUE IS 100.00

PAGE 188
 VALUATION DATE-JUL 01, 2015
 TAXABLE STATUS DATE-MAR 01, 2016

TAX MAP PARCEL NUMBER	PROPERTY LOCATION & CLASS	ASSESSMENT	EXEMPTION CODE	VILLAGE	COUNTY	TOWN	SCHOOL	ACCOUNT NO.	
CURRENT OWNERS NAME	SCHOOL DISTRICT	LAND	TAX DESCRIPTION	TAXABLE VALUE					ACCOUNT NO.
CURRENT OWNERS ADDRESS	PARCEL SIZE/GRID COORD	TOTAL	SPECIAL DISTRICTS						ACCOUNT NO.
***** 53.025-1-2 *****									
	32 Maple St							1-140-12	
53.025-1-2	210 1 Family Res		CW_15_VET/ 41161	0	12,000	12,000	0		
Mott Matthew	Norwood-Norfolk 406201	15,300	Basic Star 41854	0	0	0	30,000		
Mott Jane	200x369x276x178	170,700	VILLAGE TAXABLE VALUE		170,700				
32 Maple St	X		COUNTY TAXABLE VALUE		158,700				
Norwood, NY 13668	X		TOWN TAXABLE VALUE		158,700				
	FRNT 200.00 DPTH		SCHOOL TAXABLE VALUE		140,700				
	ACRES 1.26		NL003 Norwood Library		170,700 TO				
	EAST-0325702 NRTH-1727587								
	DEED BOOK 865 PG-00390								
	FULL MARKET VALUE	170,700							
***** 53.025-1-3 *****									
	30 Maple St							1-139-14	
53.025-1-3	311 Res vac land		VILLAGE TAXABLE VALUE		4,000				
Mott Matthew P	Norwood-Norfolk 406201	4,000	COUNTY TAXABLE VALUE		4,000				
Mott Jane S	X	4,000	TOWN TAXABLE VALUE		4,000				
32 Maple St	X		SCHOOL TAXABLE VALUE		4,000				
Norwood, NY 13668	84qc784/86sp550		NL003 Norwood Library		4,000 TO				
	FRNT 188.00 DPTH 88.00								
	EAST-0325811 NRTH-1727738								
	DEED BOOK 1003 PG-00620								
	FULL MARKET VALUE	4,000							
***** 53.025-1-4 *****									
	29 Maple St							1-126- 7	
53.025-1-4	210 1 Family Res		VET WAR CT 41121	0	11,085	11,085	0		
Jarvis Thomas D	Norwood-Norfolk 406201	14,000	VET WAR V 41127	6,000	0	0	0		
29 Maple St	X	73,900	Enhanced S 41834	0	0	0	65,300		
Norwood, NY 13668	X		VILLAGE TAXABLE VALUE		67,900				
	X		COUNTY TAXABLE VALUE		62,815				
	FRNT 180.00 DPTH 200.00		TOWN TAXABLE VALUE		62,815				
	EAST-0326011 NRTH-1727797		SCHOOL TAXABLE VALUE		8,600				
	DEED BOOK 2012 PG-2531		NL003 Norwood Library		73,900 TO				
	FULL MARKET VALUE	73,900							
***** 53.025-1-5 *****									
	31 Maple St							1-131-14	
53.025-1-5	210 1 Family Res		VET COM CT 41131	0	20,000	20,000	0		
Clark Ronald	Norwood-Norfolk 406201	9,000	VET COM V 41137	10,000	0	0	0		
Clark Penny Lou	X	95,900	Basic Star 41854	0	0	0	30,000		
31 Maple St	X		VILLAGE TAXABLE VALUE		85,900				
Norwood, NY 13668	X		COUNTY TAXABLE VALUE		75,900				
	FRNT 90.00 DPTH 200.00		TOWN TAXABLE VALUE		75,900				
	EAST-0325978 NRTH-1727662		SCHOOL TAXABLE VALUE		65,900				
	DEED BOOK 1004 PG-00056		NL003 Norwood Library		95,900 TO				
	FULL MARKET VALUE	95,900							

STATE OF NEW YORK
 COUNTY - St Lawrence
 TOWN - Potsdam
 VILLAGE - Norwood
 SWIS - 407401

2 0 1 6 T E N T A T I V E A S S E S S M E N T R O L L
 T A X A B L E SECTION OF THE ROLL - 1
 THESE ASSESSMENTS ARE ALSO USED FOR VILLAGE PURPOSES
 TAX MAP NUMBER SEQUENCE
 UNIFORM PERCENT OF VALUE IS 100.00
 UNIFORM PERCENT OF VALUE IS 100.00

PAGE 189
 VALUATION DATE-JUL 01, 2015
 TAXABLE STATUS DATE-MAR 01, 2016

TAX MAP PARCEL NUMBER	PROPERTY LOCATION & CLASS	ASSESSMENT	EXEMPTION CODE	VILLAGE	COUNTY	TOWN	SCHOOL	ACCOUNT NO.
CURRENT OWNERS NAME	SCHOOL DISTRICT	LAND	TAX DESCRIPTION	TAXABLE VALUE				
CURRENT OWNERS ADDRESS	PARCEL SIZE/GRID COORD	TOTAL	SPECIAL DISTRICTS					

53.025-1-7.1	35 Maple St			53.025-1-7.1				1-143- 1
Cutler James A	210 1 Family Res		Basic Star 41854	0	0	0		30,000
Cutler Beth A	Norwood-Norfolk 406201	15,000	VILLAGE TAXABLE VALUE		141,800			
PO Box 235	X	141,800	COUNTY TAXABLE VALUE		141,800			
Norwood, NY 13668	X		TOWN TAXABLE VALUE		141,800			
	X		SCHOOL TAXABLE VALUE		111,800			
	FRNT 200.00 DPTH 200.00		NL003 Norwood Library		141,800	TO		
	EAST-0325941 NRTH-1727516							
	DEED BOOK 1044 PG-00148							
	FULL MARKET VALUE	141,800						

53.025-1-8	37 Maple St			53.025-1-8				1-117- 1
Bosjolie Ronald L	210 1 Family Res		Enhanced S 41834	0	0	0		65,300
Bosjolie Lorraine	Norwood-Norfolk 406201	15,200	VILLAGE TAXABLE VALUE		106,600			
37 Maple St	X	106,600	COUNTY TAXABLE VALUE		106,600			
Norwood, NY 13668	X		TOWN TAXABLE VALUE		106,600			
	X		SCHOOL TAXABLE VALUE		41,300			
	ACRES 1.00		NL003 Norwood Library		106,600	TO		
	EAST-0325897 NRTH-1727311							
	DEED BOOK 1054 PG-00367							
	FULL MARKET VALUE	106,600						

53.025-1-9	36 Maple St			53.025-1-9				1-140-13
Mott Matthew	312 Vac w/imprv		VILLAGE TAXABLE VALUE		24,300			
Mott Jane	Norwood-Norfolk 406201	7,900	COUNTY TAXABLE VALUE		24,300			
32 Maple St	X	24,300	TOWN TAXABLE VALUE		24,300			
Norwood, NY 13668	X		SCHOOL TAXABLE VALUE		24,300			
	100x464x138x369		NL003 Norwood Library		24,300	TO		
	FRNT 100.00 DPTH 416.00							
	EAST-0325589 NRTH-1727478							
	DEED BOOK 886 PG-138							
	FULL MARKET VALUE	24,300						

53.025-1-10	43 Maple St			53.025-1-10				1-153-14
Tyler James	210 1 Family Res		Enhanced S 41834	0	0	0		65,300
Tyler Helen	Norwood-Norfolk 406201	15,000	VILLAGE TAXABLE VALUE		99,800			
43 Maple St	X	99,800	COUNTY TAXABLE VALUE		99,800			
Norwood, NY 13668	X		TOWN TAXABLE VALUE		99,800			
	200x194x286x200		SCHOOL TAXABLE VALUE		34,500			
	FRNT 200.00 DPTH		NL003 Norwood Library		99,800	TO		
	ACRES 1.00							
	EAST-0325751 NRTH-1727068							
	DEED BOOK 829 PG-00453							
	FULL MARKET VALUE	99,800						

STATE OF NEW YORK
COUNTY - St Lawrence
TOWN - Potsdam
VILLAGE - Norwood
SWIS - 407401

2 0 1 6 T E N T A T I V E A S S E S S M E N T R O L L
T A X A B L E SECTION OF THE ROLL - 1
THESE ASSESSMENTS ARE ALSO USED FOR VILLAGE PURPOSES
TAX MAP NUMBER SEQUENCE
UNIFORM PERCENT OF VALUE IS 100.00
UNIFORM PERCENT OF VALUE IS 100.00

PAGE 190
VALUATION DATE-JUL 01, 2015
TAXABLE STATUS DATE-MAR 01, 2016

TAX MAP PARCEL NUMBER	PROPERTY LOCATION & CLASS	ASSESSMENT	EXEMPTION CODE	VILLAGE	COUNTY	TOWN	SCHOOL
CURRENT OWNERS NAME	SCHOOL DISTRICT	LAND	TAX DESCRIPTION	TAXABLE VALUE			ACCOUNT NO.
CURRENT OWNERS ADDRESS	PARCEL SIZE/GRID COORD	TOTAL	SPECIAL DISTRICTS				

53.025-1-11	45 Maple St						53.025-1-11 *****
St Pier Revocable Living Trust	311 Res vac land		VILLAGE TAXABLE VALUE		4,700		1-151- 9
422 Lakeshore Dr	Norwood-Norfolk 406201	4,700	COUNTY TAXABLE VALUE		4,700		
Norwood, NY 13668	X	4,700	TOWN TAXABLE VALUE		4,700		
	X		SCHOOL TAXABLE VALUE		4,700		
	X		NL003 Norwood Library		4,700 TO		
	FRNT 100.00 DPTH 426.00						
	EAST-0325675 NRTH-1726851						
	DEED BOOK 2001 PG-9761						
	FULL MARKET VALUE	4,700					

53.025-1-12.2	68 Lakeshore Dr						53.025-1-12.2 *****
Crosbie Daniel	240 Rural res		Basic Star 41854	0	0	0	1-125- 2.2
68 Lakeshore Dr	Norwood-Norfolk 406201	25,700	VILLAGE TAXABLE VALUE		183,000		
Norwood, NY 13668-3247	95sp5000	183,000	COUNTY TAXABLE VALUE		183,000		
	86sp3500		TOWN TAXABLE VALUE		183,000		
	X		SCHOOL TAXABLE VALUE		153,000		
	ACRES 12.30		NL003 Norwood Library		183,000 TO		
	EAST-0326568 NRTH-1726116						
	DEED BOOK 1088 PG-242						
	FULL MARKET VALUE	183,000					

53.025-1-12.11	50 Lakeshore Dr						53.025-1-12.11 *****
Crosbie Daniel P	311 Res vac land		VILLAGE TAXABLE VALUE		39,900		1-125- 2.1
68 Lakeshore Dr	Norwood-Norfolk 406201	39,900	COUNTY TAXABLE VALUE		39,900		
Norwood, NY 13668-3247	X	39,900	TOWN TAXABLE VALUE		39,900		
	X		SCHOOL TAXABLE VALUE		39,900		
	X		NL003 Norwood Library		39,900 TO		
	ACRES 119.20						
	EAST-0326637 NRTH-1727261						
	DEED BOOK 2012 PG-17140						
	FULL MARKET VALUE	39,900					

53.025-1-12.12	Maple St						53.025-1-12.12 *****
Mott Matthew P	311 Res vac land		VILLAGE TAXABLE VALUE		15,900		
Mott Jane S	Norwood-Norfolk 406201	15,900	COUNTY TAXABLE VALUE		15,900		
32 Maple St	x	15,900	TOWN TAXABLE VALUE		15,900		
Norwood, NY 13668	x		SCHOOL TAXABLE VALUE		15,900		
	x		NL003 Norwood Library		15,900 TO		
	ACRES 2.60						
	EAST-0325460 NRTH-1727336						
	DEED BOOK 2010 PG-6954						
	FULL MARKET VALUE	15,900					

STATE OF NEW YORK
 COUNTY - St Lawrence
 TOWN - Potsdam
 VILLAGE - Norwood
 SWIS - 407401

2 0 1 6 T E N T A T I V E A S S E S S M E N T R O L L
 T A X A B L E SECTION OF THE ROLL - 1
 THESE ASSESSMENTS ARE ALSO USED FOR VILLAGE PURPOSES
 TAX MAP NUMBER SEQUENCE
 UNIFORM PERCENT OF VALUE IS 100.00
 UNIFORM PERCENT OF VALUE IS 100.00

PAGE 191
 VALUATION DATE-JUL 01, 2015
 TAXABLE STATUS DATE-MAR 01, 2016

TAX MAP PARCEL NUMBER	PROPERTY LOCATION & CLASS	ASSESSMENT	EXEMPTION CODE	VILLAGE	COUNTY	TOWN	SCHOOL
CURRENT OWNERS NAME	SCHOOL DISTRICT	LAND	TAX DESCRIPTION	TAXABLE VALUE			
CURRENT OWNERS ADDRESS	PARCEL SIZE/GRID COORD	TOTAL	SPECIAL DISTRICTS	ACCOUNT NO.			
***** 53.025-1-13 *****							
	41 Maple St						
53.025-1-13	311 Res vac land		VILLAGE TAXABLE VALUE				2,000
Crosbie Daniel P	Norwood-Norfolk 406201	2,000	COUNTY TAXABLE VALUE				2,000
68 Lakeshore Dr	2012sp1500	2,000	TOWN TAXABLE VALUE				2,000
Norwood, NY 13668-3247	X		SCHOOL TAXABLE VALUE				2,000
	181x150x129x199		NL003 Norwood Library				2,000 TO
	FRNT 181.00 DPTH 142.00						
	EAST-0325919 NRTH-1727003						
	DEED BOOK 2012 PG-7032						
	FULL MARKET VALUE	2,000					

STATE OF NEW YORK
 COUNTY - St Lawrence
 TOWN - Potsdam
 VILLAGE - Norwood
 SWIS - 407401

2 0 1 6 T E N T A T I V E A S S E S S M E N T R O L L
 T A X A B L E S E C T I O N O F T H E R O L L - 1
 T H E S E A S S E S S M E N T S A R E A L S O U S E D F O R V I L L A G E P U R P O S E S
 M A P S E C T I O N - 0 5 3
 S U B - S E C T I O N - 0 2 5
 U N I F O R M P E R C E N T O F V A L U E I S 1 0 0 . 0 0

PAGE 192
 VALUATION DATE-JUL 01, 2015
 TAXABLE STATUS DATE-MAR 01, 2016
 RPS150/V04/L015
 CURRENT DATE 5/02/2016

*** S P E C I A L D I S T R I C T S U M M A R Y ***

CODE	DISTRICT NAME	TOTAL PARCELS	EXTENSION TYPE	EXTENSION VALUE	AD VALOREM VALUE	EXEMPT AMOUNT	TAXABLE VALUE
NL003	Norwood Librar	13	TOTAL		962,500		962,500

*** S C H O O L D I S T R I C T S U M M A R Y ***

CODE	DISTRICT NAME	TOTAL PARCELS	ASSESSED LAND	ASSESSED TOTAL	EXEMPT AMOUNT	TOTAL TAXABLE	STAR AMOUNT	STAR TAXABLE
406201	Norwood-Norfolk	13	183,600	962,500		962,500	315,900	646,600
	S U B - T O T A L	13	183,600	962,500		962,500	315,900	646,600
	T O T A L	13	183,600	962,500		962,500	315,900	646,600

*** S Y S T E M C O D E S S U M M A R Y ***

NO SYSTEM EXEMPTIONS AT THIS LEVEL

*** E X E M P T I O N S U M M A R Y ***

CODE	DESCRIPTION	TOTAL PARCELS	VILLAGE	COUNTY	TOWN	SCHOOL
41121	VET WAR CT	1		11,085	11,085	
41127	VET WAR V	1	6,000			
41131	VET COM CT	1		20,000	20,000	
41137	VET COM V	1	10,000			
41161	CW_15_VET/	1		12,000	12,000	
41834	Enhanced S	3				195,900
41854	Basic Star	4				120,000
	T O T A L	12	16,000	43,085	43,085	315,900

STATE OF NEW YORK
COUNTY - St Lawrence
TOWN - Potsdam
VILLAGE - Norwood
SWIS - 407401

2 0 1 6 T E N T A T I V E A S S E S S M E N T R O L L
T A X A B L E S E C T I O N O F T H E R O L L - 1
T H E S E A S S E S S M E N T S A R E A L S O U S E D F O R V I L L A G E P U R P O S E S
M A P S E C T I O N - 0 5 3
S U B - S E C T I O N - 0 2 5
U N I F O R M P E R C E N T O F V A L U E I S 1 0 0 . 0 0

PAGE 193
VALUATION DATE-JUL 01, 2015
TAXABLE STATUS DATE-MAR 01, 2016
RPS150/V04/L015
CURRENT DATE 5/02/2016

*** G R A N D T O T A L S ***

ROLL SEC	DESCRIPTION	TOTAL PARCELS	ASSESSED LAND	ASSESSED TOTAL	TAXABLE VILLAGE	TAXABLE COUNTY	TAXABLE TOWN	TAXABLE SCHOOL	STAR TAXABLE
1	TAXABLE	13	183,600	962,500	946,500	919,415	919,415	962,500	646,600

STATE OF NEW YORK
 COUNTY - St Lawrence
 TOWN - Potsdam
 VILLAGE - Norwood
 SWIS - 407401

2 0 1 6 T E N T A T I V E A S S E S S M E N T R O L L
 T A X A B L E SECTION OF THE ROLL - 1
 THESE ASSESSMENTS ARE ALSO USED FOR VILLAGE PURPOSES
 TAX MAP NUMBER SEQUENCE
 UNIFORM PERCENT OF VALUE IS 100.00
 UNIFORM PERCENT OF VALUE IS 100.00

PAGE 194
 VALUATION DATE-JUL 01, 2015
 TAXABLE STATUS DATE-MAR 01, 2016

TAX MAP PARCEL NUMBER	PROPERTY LOCATION & CLASS	ASSESSMENT	EXEMPTION CODE	VILLAGE	COUNTY	TOWN	SCHOOL	ACCOUNT NO.
CURRENT OWNERS NAME	SCHOOL DISTRICT	LAND	TAX DESCRIPTION	TAXABLE VALUE				
CURRENT OWNERS ADDRESS	PARCEL SIZE/GRID COORD	TOTAL	SPECIAL DISTRICTS					

53.026-1-1	90 S Main St				53.026-1-1			1-139- 8
J C Merriman Inc	444 Lumber yd/ml		VILLAGE TAXABLE VALUE		400,000			
PO Box 270	Norwood-Norfolk 406201	32,700	COUNTY TAXABLE VALUE		400,000			
Norwood, NY 13668	X	400,000	TOWN TAXABLE VALUE		400,000			
	X		SCHOOL TAXABLE VALUE		400,000			
	X		NL003 Norwood Library		400,000	TO		
	ACRES 11.20							
	EAST-0329346 NRTH-1727911							
	DEED BOOK 825 PG-00422							
	FULL MARKET VALUE	400,000						

53.026-1-3	24 Dry Bridge Rd				53.026-1-3			1-139- 7
Bartholomew Raymond L	210 1 Family Res		Basic Star 41854	0	0	0	30,000	
Bartholomew Jacqueline D	Norwood-Norfolk 406201	15,500	VILLAGE TAXABLE VALUE		97,100			
24 Dry Bridge Rd	X	97,100	COUNTY TAXABLE VALUE		97,100			
Norwood, NY 13668	90sp56000		TOWN TAXABLE VALUE		97,100			
	X		SCHOOL TAXABLE VALUE		67,100			
	ACRES 1.60		NL003 Norwood Library		97,100	TO		
	EAST-0329790 NRTH-1727749							
	DEED BOOK 1040 PG-01006							
	FULL MARKET VALUE	97,100						

53.026-1-5	97 S Main St				53.026-1-5			1-151-11
Sudol Edward W	210 1 Family Res		Vet Chg of 41003	28,242	0	28,242	0	
97 S Main St	Norwood-Norfolk 406201	14,200	Vet Pro Ra 41112	0	25,025	0	0	
Norwood, NY 13668	X	65,100	Enhanced S 41834	0	0	0	65,100	
	X		VILLAGE TAXABLE VALUE		36,858			
	250x190x190x175		COUNTY TAXABLE VALUE		40,075			
	FRNT 214.00 DPTH 167.00		TOWN TAXABLE VALUE		36,858			
	EAST-0329005 NRTH-1727219		SCHOOL TAXABLE VALUE		0			
	DEED BOOK 614 PG-00527		NL003 Norwood Library		65,100	TO		
	FULL MARKET VALUE	65,100						

53.026-1-6.1	9 Lakeshore Dr				53.026-1-6.1			8-141-11.1
Delorme Gary	311 Res vac land		VILLAGE TAXABLE VALUE		7,500			
PO Box 201	Norwood-Norfolk 406201	7,500	COUNTY TAXABLE VALUE		7,500			
Norwood, NY 13668	X	7,500	TOWN TAXABLE VALUE		7,500			
	X		SCHOOL TAXABLE VALUE		7,500			
	X		NL003 Norwood Library		7,500	TO		
	ACRES 2.90							
	EAST-0328177 NRTH-1726657							
	DEED BOOK 952 PG-00468							
	FULL MARKET VALUE	7,500						

STATE OF NEW YORK
 COUNTY - St Lawrence
 TOWN - Potsdam
 VILLAGE - Norwood
 SWIS - 407401

2 0 1 6 T E N T A T I V E A S S E S S M E N T R O L L
 T A X A B L E SECTION OF THE ROLL - 1
 THESE ASSESSMENTS ARE ALSO USED FOR VILLAGE PURPOSES
 TAX MAP NUMBER SEQUENCE
 UNIFORM PERCENT OF VALUE IS 100.00
 UNIFORM PERCENT OF VALUE IS 100.00

PAGE 195
 VALUATION DATE-JUL 01, 2015
 TAXABLE STATUS DATE-MAR 01, 2016

TAX MAP PARCEL NUMBER	PROPERTY LOCATION & CLASS	ASSESSMENT	EXEMPTION CODE	VILLAGE	COUNTY	TOWN	SCHOOL	ACCOUNT NO.
CURRENT OWNERS NAME	SCHOOL DISTRICT	LAND	TAX DESCRIPTION	TAXABLE VALUE				
CURRENT OWNERS ADDRESS	PARCEL SIZE/GRID COORD	TOTAL	SPECIAL DISTRICTS					

53.026-1-6.2	3 Lakeshore Dr			53.026-1-6.2				*****
Campbell Beverly (LU) J	210 1 Family Res		Enhanced S 41834	0	0	0		8-141-11.2
3 Lakeshore Dr	Norwood-Norfolk 406201	15,000	VILLAGE TAXABLE VALUE		88,200			
Norwood, NY 13668	200x203x166x200	88,200	COUNTY TAXABLE VALUE		88,200			
	X		TOWN TAXABLE VALUE		88,200			
	X		SCHOOL TAXABLE VALUE		22,900			
	FRNT 200.00 DPTH 201.00		NL003 Norwood Library		88,200	TO		
	EAST-0328832 NRTH-1727100							
	DEED BOOK 2015 PG-410							
	FULL MARKET VALUE	88,200						

53.026-1-6.3	5 Lakeshore Dr			53.026-1-6.3				*****
Clark Larry	210 1 Family Res		Enhanced S 41834	0	0	0		8-304-13.3
5 Lakeshore Dr	Norwood-Norfolk 406201	13,800	VILLAGE TAXABLE VALUE		82,300			
Norwood, NY 13668	X	82,300	COUNTY TAXABLE VALUE		82,300			
	X		TOWN TAXABLE VALUE		82,300			
	0784sp45000		SCHOOL TAXABLE VALUE		17,000			
	FRNT 175.00 DPTH 200.00		NL003 Norwood Library		82,300	TO		
	EAST-0328675 NRTH-1726997							
	DEED BOOK 985 PG-00753							
	FULL MARKET VALUE	82,300						

53.026-1-6.4	7 Lakeshore Dr			53.026-1-6.4				*****
Wallace Ronald	210 1 Family Res		Enhanced S 41834	0	0	0		1-141-11.4
Wallace Lynaya	Norwood-Norfolk 406201	13,800	VILLAGE TAXABLE VALUE		123,200			
7 Lakeshore Dr	X	123,200	COUNTY TAXABLE VALUE		123,200			
Norwood, NY 13668	X		TOWN TAXABLE VALUE		123,200			
	85sp49900		SCHOOL TAXABLE VALUE		57,900			
	FRNT 175.00 DPTH 200.00		NL003 Norwood Library		123,200	TO		
	EAST-0328524 NRTH-1726895							
	DEED BOOK 991 PG-00310							
	FULL MARKET VALUE	123,200						

53.026-1-7	17 Lakeshore Dr			53.026-1-7				*****
Woodward Thomas R	311 Res vac land		VILLAGE TAXABLE VALUE		2,900			1-157- 2
PO Box 61	Norwood-Norfolk 406201	2,900	COUNTY TAXABLE VALUE		2,900			
Norwood, NY 13668	X	2,900	TOWN TAXABLE VALUE		2,900			
	X		SCHOOL TAXABLE VALUE		2,900			
	X		NL003 Norwood Library		2,900	TO		
	ACRES 4.70							
	EAST-0327452 NRTH-1726160							
	DEED BOOK 1085 PG-827							
	FULL MARKET VALUE	2,900						

STATE OF NEW YORK
COUNTY - St Lawrence
TOWN - Potsdam
VILLAGE - Norwood
SWIS - 407401

2 0 1 6 T E N T A T I V E A S S E S S M E N T R O L L
T A X A B L E SECTION OF THE ROLL - 1
THESE ASSESSMENTS ARE ALSO USED FOR VILLAGE PURPOSES
TAX MAP NUMBER SEQUENCE
UNIFORM PERCENT OF VALUE IS 100.00
UNIFORM PERCENT OF VALUE IS 100.00

PAGE 196
VALUATION DATE-JUL 01, 2015
TAXABLE STATUS DATE-MAR 01, 2016

TAX MAP PARCEL NUMBER	PROPERTY LOCATION & CLASS	ASSESSMENT	EXEMPTION CODE	VILLAGE	COUNTY	TOWN	SCHOOL
CURRENT OWNERS NAME	SCHOOL DISTRICT	LAND	TAX DESCRIPTION	TAXABLE VALUE			ACCOUNT NO.
CURRENT OWNERS ADDRESS	PARCEL SIZE/GRID COORD	TOTAL	SPECIAL DISTRICTS				

53.026-1-8.1	10 Lakeshore Dr				53.026-1-8.1		*****
Delorme Gary	240 Rural res		Basic Star 41854	0	0	0	30,000
Delorme Pauline	Norwood-Norfolk 406201	30,500	VILLAGE TAXABLE VALUE		295,000		
PO Box 201	X	295,000	COUNTY TAXABLE VALUE		295,000		
Norwood, NY 13668	X		TOWN TAXABLE VALUE		295,000		
	X		SCHOOL TAXABLE VALUE		265,000		
	ACRES 20.70		NL003 Norwood Library		295,000 TO		
	EAST-0228194 NRTH-1727189						
	DEED BOOK 2001 PG-9681						
	FULL MARKET VALUE	295,000					

53.026-1-11	95 S Main St				53.026-1-11		*****
Delorme Gary R	421 Restaurant		VILLAGE TAXABLE VALUE		352,800		1-153-11
Delorme Pauline E	Norwood-Norfolk 406201	48,200	COUNTY TAXABLE VALUE		352,800		
PO Box 201	90sp270000<	352,800	TOWN TAXABLE VALUE		352,800		
Norwood, NY 13668	X		SCHOOL TAXABLE VALUE		352,800		
	ACRES 1.10		NL003 Norwood Library		352,800 TO		
	EAST-0328953 NRTH-1727496						
	DEED BOOK 2006 PG-17085						
	FULL MARKET VALUE	352,800					

53.026-1-12	91 S Main St				53.026-1-12		*****
Merriman Brock M	210 1 Family Res		Basic Star 41854	0	0	0	30,000
PO Box 385	Norwood-Norfolk 406201	15,500	VILLAGE TAXABLE VALUE		157,000		
Potsdam, NY 13676	X	157,000	COUNTY TAXABLE VALUE		157,000		
	X		TOWN TAXABLE VALUE		157,000		
	X		SCHOOL TAXABLE VALUE		127,000		
	ACRES 1.50 BANK8888869		NL003 Norwood Library		157,000 TO		
	EAST-0328886 NRTH-1727749						
	DEED BOOK 2003 PG-9991						
	FULL MARKET VALUE	157,000					

53.026-1-13	S Main St				53.026-1-13		*****
Monette Norma	311 Res vac land		VILLAGE TAXABLE VALUE		1,500		
123 Academy St	Norwood-Norfolk 406201	1,500	COUNTY TAXABLE VALUE		1,500		
Malone, NY 12953-2201	ACRES 1.20	1,500	TOWN TAXABLE VALUE		1,500		
	EAST-0328790 NRTH-1727920		SCHOOL TAXABLE VALUE		1,500		
	FULL MARKET VALUE	1,500	NL003 Norwood Library		1,500 TO		

STATE OF NEW YORK
 COUNTY - St Lawrence
 TOWN - Potsdam
 VILLAGE - Norwood
 SWIS - 407401

2 0 1 6 T E N T A T I V E A S S E S S M E N T R O L L
 T A X A B L E S E C T I O N O F T H E R O L L - 1
 T H E S E A S S E S S M E N T S A R E A L S O U S E D F O R V I L L A G E P U R P O S E S
 M A P S E C T I O N - 0 5 3
 S U B - S E C T I O N - 0 2 6
 U N I F O R M P E R C E N T O F V A L U E I S 1 0 0 . 0 0

PAGE 197
 VALUATION DATE-JUL 01, 2015
 TAXABLE STATUS DATE-MAR 01, 2016
 RPS150/V04/L015
 CURRENT DATE 5/02/2016

*** S P E C I A L D I S T R I C T S U M M A R Y ***

CODE	DISTRICT NAME	TOTAL PARCELS	EXTENSION TYPE	EXTENSION VALUE	AD VALOREM VALUE	EXEMPT AMOUNT	TAXABLE VALUE
NL003	Norwood Librar	12	TOTAL		1672,600		1672,600

*** S C H O O L D I S T R I C T S U M M A R Y ***

CODE	DISTRICT NAME	TOTAL PARCELS	ASSESSED LAND	ASSESSED TOTAL	EXEMPT AMOUNT	TOTAL TAXABLE	STAR AMOUNT	STAR TAXABLE
406201	Norwood-Norfolk	12	211,100	1672,600		1672,600	351,000	1321,600
	S U B - T O T A L	12	211,100	1672,600		1672,600	351,000	1321,600
	T O T A L	12	211,100	1672,600		1672,600	351,000	1321,600

*** S Y S T E M C O D E S S U M M A R Y ***

NO SYSTEM EXEMPTIONS AT THIS LEVEL

*** E X E M P T I O N S U M M A R Y ***

CODE	DESCRIPTION	TOTAL PARCELS	VILLAGE	COUNTY	TOWN	SCHOOL
41003	Vet Chg of	1	28,242		28,242	
41112	Vet Pro Ra	1		25,025		
41834	Enhanced S	4				261,000
41854	Basic Star	3				90,000
	T O T A L	9	28,242	25,025	28,242	351,000

STATE OF NEW YORK
 COUNTY - St Lawrence
 TOWN - Potsdam
 VILLAGE - Norwood
 SWIS - 407401

2 0 1 6 T E N T A T I V E A S S E S S M E N T R O L L
 T A X A B L E S E C T I O N O F T H E R O L L - 1
 T H E S E A S S E S S M E N T S A R E A L S O U S E D F O R V I L L A G E P U R P O S E S
 M A P S E C T I O N - 0 5 3
 S U B - S E C T I O N - 0 2 6
 U N I F O R M P E R C E N T O F V A L U E I S 1 0 0 . 0 0

PAGE 198
 VALUATION DATE-JUL 01, 2015
 TAXABLE STATUS DATE-MAR 01, 2016
 RPS150/V04/L015
 CURRENT DATE 5/02/2016

*** G R A N D T O T A L S ***

ROLL SEC	DESCRIPTION	TOTAL PARCELS	ASSESSED LAND	ASSESSED TOTAL	TAXABLE VILLAGE	TAXABLE COUNTY	TAXABLE TOWN	TAXABLE SCHOOL	STAR TAXABLE
1	TAXABLE	12	211,100	1672,600	1644,358	1647,575	1644,358	1672,600	1321,600

STATE OF NEW YORK
 COUNTY - St Lawrence
 TOWN - Potsdam
 VILLAGE - Norwood
 SWIS - 407401

2 0 1 6 T E N T A T I V E A S S E S S M E N T R O L L
 T A X A B L E SECTION OF THE ROLL - 1
 THESE ASSESSMENTS ARE ALSO USED FOR VILLAGE PURPOSES
 TAX MAP NUMBER SEQUENCE
 UNIFORM PERCENT OF VALUE IS 100.00
 UNIFORM PERCENT OF VALUE IS 100.00

PAGE 199
 VALUATION DATE-JUL 01, 2015
 TAXABLE STATUS DATE-MAR 01, 2016

TAX MAP PARCEL NUMBER	PROPERTY LOCATION & CLASS	ASSESSMENT	EXEMPTION CODE	VILLAGE	COUNTY	TOWN	SCHOOL	ACCOUNT NO.
CURRENT OWNERS NAME	SCHOOL DISTRICT	LAND	TAX DESCRIPTION					TAXABLE VALUE
CURRENT OWNERS ADDRESS	PARCEL SIZE/GRID COORD	TOTAL	SPECIAL DISTRICTS					

53.033-1-3.12	Lakeshore Dr							53.033-1-3.12
Crosbie Daniel P	311 Res vac land		VILLAGE TAXABLE VALUE					6,500
68 Lakeshore Drive	Norwood-Norfolk 406201	6,500	COUNTY TAXABLE VALUE					6,500
Norwood, NY 13668-3247	X	6,500	TOWN TAXABLE VALUE					6,500
	X		SCHOOL TAXABLE VALUE					6,500
	X		NL003 Norwood Library					6,500 TO
	ACRES 1.70							
	EAST-0326265 NRTH-1725754							
	DEED BOOK 2005 PG-3733							
	FULL MARKET VALUE	6,500						

53.033-1-3.111	Lakeshore Dr							53.033-1-3.111
Durand Christopher A	311 Res vac land		VILLAGE TAXABLE VALUE					1,300
Ori Faye M	Norwood-Norfolk 406201	1,300	COUNTY TAXABLE VALUE					1,300
134 Lakeshore Dr	2004sp130000<	1,300	TOWN TAXABLE VALUE					1,300
Norwood, NY 13668	FRNT 78.00 DPTH 260.00		SCHOOL TAXABLE VALUE					1,300
	BANK8888869		NL003 Norwood Library					1,300 TO
	EAST-0326231 NRTH-1725567							
	DEED BOOK 2004 PG-13767							
	FULL MARKET VALUE	1,300						

53.033-1-4	Lakeshore Dr							53.033-1-4
Grant William	311 Res vac land		VILLAGE TAXABLE VALUE					1,900
Grant Mary	Norwood-Norfolk 406201	1,900	COUNTY TAXABLE VALUE					1,900
78 Riverside Dr	X	1,900	TOWN TAXABLE VALUE					1,900
Norwood, NY 13668	X		SCHOOL TAXABLE VALUE					1,900
	X		NL003 Norwood Library					1,900 TO
	ACRES 1.90							
	EAST-0326834 NRTH-1725754							
	DEED BOOK 1063 PG-628							
	FULL MARKET VALUE	1,900						

STATE OF NEW YORK
 COUNTY - St Lawrence
 TOWN - Potsdam
 VILLAGE - Norwood
 SWIS - 407401

2 0 1 6 T E N T A T I V E A S S E S S M E N T R O L L
 T A X A B L E S E C T I O N O F T H E R O L L - 1
 T H E S E A S S E S S M E N T S A R E A L S O U S E D F O R V I L L A G E P U R P O S E S
 S U B - S E C T I O N - 0 3 3
 U N I F O R M P E R C E N T O F V A L U E I S 1 0 0 . 0 0
 R O L L S U B S E C T I O N - - T O T A L S

PAGE 201
 VALUATION DATE-JUL 01, 2015
 TAXABLE STATUS DATE-MAR 01, 2016
 RPS150/V04/L015
 CURRENT DATE 5/02/2016

*** S P E C I A L D I S T R I C T S U M M A R Y ***

CODE	DISTRICT NAME	TOTAL PARCELS	EXTENSION TYPE	EXTENSION VALUE	AD VALOREM VALUE	EXEMPT AMOUNT	TAXABLE VALUE
NL003	Norwood Librar	665	TOTAL		46055,530	389,900	45665,630

*** S C H O O L D I S T R I C T S U M M A R Y ***

CODE	DISTRICT NAME	TOTAL PARCELS	ASSESSED LAND	ASSESSED TOTAL	EXEMPT AMOUNT	TOTAL TAXABLE	STAR AMOUNT	STAR TAXABLE
406201	Norwood-Norfolk	665	6925,300	46055,530	324,964	45730,566	16763,680	28966,886
	S U B - T O T A L	665	6925,300	46055,530	324,964	45730,566	16763,680	28966,886
	T O T A L	665	6925,300	46055,530	324,964	45730,566	16763,680	28966,886

*** S Y S T E M C O D E S S U M M A R Y ***

NO SYSTEM EXEMPTIONS AT THIS LEVEL

*** E X E M P T I O N S U M M A R Y ***

CODE	DESCRIPTION	TOTAL PARCELS	VILLAGE	COUNTY	TOWN	SCHOOL
41003	Vet Chg of	6	140,888		140,888	
41112	Vet Pro Ra	6		149,726		
41121	VET WAR CT	46		452,372	452,372	
41127	VET WAR V	45	269,228			
41131	VET COM CT	31		528,900	528,900	
41137	VET COM V	32	323,850			
41141	VET DIS CT	15		266,148	266,148	
41147	VET DIS V	14	186,993			
41161	CW_15_VET/	13		140,475	140,475	
41400	Clergy	1	1,500	1,500	1,500	1,500
41692	RPTL466_f	1		3,000		
41802	Aged - Cou	12		178,915		
41803	Aged - Tow	20			369,118	
41804	Aged - Sch	6				91,520

STATE OF NEW YORK
 COUNTY - St Lawrence
 TOWN - Potsdam
 VILLAGE - Norwood
 SWIS - 407401

2 0 1 6 T E N T A T I V E A S S E S S M E N T R O L L
 T A X A B L E S E C T I O N O F T H E R O L L - 1
 T H E S E A S S E S S M E N T S A R E A L S O U S E D F O R V I L L A G E P U R P O S E S
 S U B - S E C T I O N - 033
 U N I F O R M P E R C E N T O F V A L U E I S 100.00
 R O L L S U B S E C T I O N - - T O T A L S

PAGE 202
 VALUATION DATE-JUL 01, 2015
 TAXABLE STATUS DATE-MAR 01, 2016
 RPS150/V04/L015
 CURRENT DATE 5/02/2016

*** E X E M P T I O N S U M M A R Y ***

CODE	DESCRIPTION	TOTAL PARCELS	VILLAGE	COUNTY	TOWN	SCHOOL
41807	Aged - Vil	1	32,700			
41834	Enhanced S	145				8287,080
41854	Basic Star	283				8476,600
41932	Dis & Lim	1		4,100		
41933	Dis & Lim	1			18,450	
42100	Silo	1	1,500	1,500	1,500	1,500
44212	Home Imp -	11		77,733		
44213	Home Impro	11			77,733	
44217	Home Impro	11	138,400			
47615	Business I	1		194,444		194,444
47617	Business I	1	250,000			
49500	Solar Ener	2	36,000	36,000	36,000	36,000
	T O T A L	717	1381,059	2034,813	2033,084	17088,644

*** G R A N D T O T A L S ***

ROLL SEC	DESCRIPTION	TOTAL PARCELS	ASSESSED LAND	ASSESSED TOTAL	TAXABLE VILLAGE	TAXABLE COUNTY	TAXABLE TOWN	TAXABLE SCHOOL	STAR TAXABLE
1	TAXABLE	665	6925,300	46055,530	44674,471	44020,717	44022,446	45730,566	28966,886

STATE OF NEW YORK
 COUNTY - St Lawrence
 TOWN - Potsdam
 VILLAGE - Norwood
 SWIS - 407401

2 0 1 6 T E N T A T I V E A S S E S S M E N T R O L L PAGE 203
 T A X A B L E SECTION OF THE ROLL - 1 SUB-SECT - R VALUATION DATE-JUL 01, 2015
 THESE ASSESSMENTS ARE ALSO USED FOR VILLAGE PURPOSES TAXABLE STATUS DATE-MAR 01, 2016
 TAX MAP NUMBER SEQUENCE
 UNIFORM PERCENT OF VALUE IS 100.00
 UNIFORM PERCENT OF VALUE IS 100.00

TAX MAP PARCEL NUMBER	PROPERTY LOCATION & CLASS	ASSESSMENT	EXEMPTION CODE	VILLAGE	COUNTY	TOWN	SCHOOL
CURRENT OWNERS NAME	SCHOOL DISTRICT	LAND	TAX DESCRIPTION	TAXABLE VALUE			
CURRENT OWNERS ADDRESS	PARCEL SIZE/GRID COORD	TOTAL	SPECIAL DISTRICTS	ACCOUNT NO.			
***** 42.066-2-36 *****							
42.066-2-36	Off N Main St		County Tax 33201	0	2,400	2,400	0
St Lawrence County	311 Res vac land		VILLAGE TAXABLE VALUE		2,400		
(Mauch)	Norwood-Norfolk 406201	2,400	COUNTY TAXABLE VALUE		0		
48 Court St	X	2,400	TOWN TAXABLE VALUE		0		
Canton, NY 13617-1197	X		SCHOOL TAXABLE VALUE		2,400		
	FRNT 68.00 DPTH 86.50		NL003 Norwood Library		2,400	TO	
	BANK9999999						
	EAST-0328497 NRTH-1732472						
	DEED BOOK 2012 PG-12532						
	FULL MARKET VALUE	2,400					

STATE OF NEW YORK
 COUNTY - St Lawrence
 TOWN - Potsdam
 VILLAGE - Norwood
 SWIS - 407401

2 0 1 6 T E N T A T I V E A S S E S S M E N T R O L L PAGE 204
 T A X A B L E SECTION OF THE ROLL - 1 SUB-SECT - R VALUATION DATE-JUL 01, 2015
 THESE ASSESSMENTS ARE ALSO USED FOR VILLAGE PURPOSES TAXABLE STATUS DATE-MAR 01, 2016
 M A P S E C T I O N - 042 RPS150/V04/L015
 S U B - S E C T I O N - 066 CURRENT DATE 5/02/2016
 UNIFORM PERCENT OF VALUE IS 100.00

*** S P E C I A L D I S T R I C T S U M M A R Y ***

CODE	DISTRICT NAME	TOTAL PARCELS	EXTENSION TYPE	EXTENSION VALUE	AD VALOREM VALUE	EXEMPT AMOUNT	TAXABLE VALUE
NL003	Norwood Librar	1	TOTAL		2,400		2,400

*** S C H O O L D I S T R I C T S U M M A R Y ***

CODE	DISTRICT NAME	TOTAL PARCELS	ASSESSED LAND	ASSESSED TOTAL	EXEMPT AMOUNT	TOTAL TAXABLE	STAR AMOUNT	STAR TAXABLE
406201	Norwood-Norfolk	1	2,400	2,400		2,400		2,400
	S U B - T O T A L	1	2,400	2,400		2,400		2,400
	T O T A L	1	2,400	2,400		2,400		2,400

*** S Y S T E M C O D E S S U M M A R Y ***

NO SYSTEM EXEMPTIONS AT THIS LEVEL

*** E X E M P T I O N S U M M A R Y ***

CODE	DESCRIPTION	TOTAL PARCELS	VILLAGE	COUNTY	TOWN	SCHOOL
33201	County Tax	1		2,400	2,400	
	T O T A L	1		2,400	2,400	

*** G R A N D T O T A L S ***

ROLL SEC	DESCRIPTION	TOTAL PARCELS	ASSESSED LAND	ASSESSED TOTAL	TAXABLE VILLAGE	TAXABLE COUNTY	TAXABLE TOWN	TAXABLE SCHOOL	STAR TAXABLE
1	TAXABLE	1	2,400	2,400	2,400			2,400	2,400

STATE OF NEW YORK
 COUNTY - St Lawrence
 TOWN - Potsdam
 VILLAGE - Norwood
 SWIS - 407401

2 0 1 6 T E N T A T I V E A S S E S S M E N T R O L L PAGE 205
 T A X A B L E SECTION OF THE ROLL - 1 SUB-SECT - R VALUATION DATE-JUL 01, 2015
 THESE ASSESSMENTS ARE ALSO USED FOR VILLAGE PURPOSES TAXABLE STATUS DATE-MAR 01, 2016
 TAX MAP NUMBER SEQUENCE
 UNIFORM PERCENT OF VALUE IS 100.00
 UNIFORM PERCENT OF VALUE IS 100.00

TAX MAP PARCEL NUMBER	PROPERTY LOCATION & CLASS	ASSESSMENT	EXEMPTION CODE	VILLAGE	COUNTY	TOWN	SCHOOL
CURRENT OWNERS NAME	SCHOOL DISTRICT	LAND	TAX DESCRIPTION	TAXABLE VALUE			
CURRENT OWNERS ADDRESS	PARCEL SIZE/GRID COORD	TOTAL	SPECIAL DISTRICTS	ACCOUNT NO.			
***** 42.074-12-5 *****							
	3 Bernard Ave						1-145- 1
42.074-12-5	210 1 Family Res		County Tax 33201	0	39,900	39,900	0
St Lawrence County (Peacock)	Norwood-Norfolk 406201	7,800	VILLAGE TAXABLE VALUE		39,900		
48 Court St	X	39,900	COUNTY TAXABLE VALUE		0		
Canton, NY 13617	X		TOWN TAXABLE VALUE		0		
	X		SCHOOL TAXABLE VALUE		39,900		
PRIOR OWNER ON 3/01/2016	FRNT 83.00 DPTH 165.00		NL003 Norwood Library		39,900	TO	
St Lawrence County	BANK9999999						
	EAST-0327679 NRTH-1731451						
	DEED BOOK 2015 PG-11750						
	FULL MARKET VALUE	39,900					

STATE OF NEW YORK
 COUNTY - St Lawrence
 TOWN - Potsdam
 VILLAGE - Norwood
 SWIS - 407401

2 0 1 6 T E N T A T I V E A S S E S S M E N T R O L L PAGE 206
 T A X A B L E SECTION OF THE ROLL - 1 SUB-SECT - R VALUATION DATE-JUL 01, 2015
 THESE ASSESSMENTS ARE ALSO USED FOR VILLAGE PURPOSES TAXABLE STATUS DATE-MAR 01, 2016
 M A P S E C T I O N - 042 RPS150/V04/L015
 S U B - S E C T I O N - 074 CURRENT DATE 5/02/2016
 UNIFORM PERCENT OF VALUE IS 100.00

*** S P E C I A L D I S T R I C T S U M M A R Y ***

CODE	DISTRICT NAME	TOTAL PARCELS	EXTENSION TYPE	EXTENSION VALUE	AD VALOREM VALUE	EXEMPT AMOUNT	TAXABLE VALUE
NL003	Norwood Librar	1	TOTAL		39,900		39,900

*** S C H O O L D I S T R I C T S U M M A R Y ***

CODE	DISTRICT NAME	TOTAL PARCELS	ASSESSED LAND	ASSESSED TOTAL	EXEMPT AMOUNT	TOTAL TAXABLE	STAR AMOUNT	STAR TAXABLE
406201	Norwood-Norfolk	1	7,800	39,900		39,900		39,900
	S U B - T O T A L	1	7,800	39,900		39,900		39,900
	T O T A L	1	7,800	39,900		39,900		39,900

*** S Y S T E M C O D E S S U M M A R Y ***

NO SYSTEM EXEMPTIONS AT THIS LEVEL

*** E X E M P T I O N S U M M A R Y ***

CODE	DESCRIPTION	TOTAL PARCELS	VILLAGE	COUNTY	TOWN	SCHOOL
33201	County Tax	1		39,900	39,900	
	T O T A L	1		39,900	39,900	

*** G R A N D T O T A L S ***

ROLL SEC	DESCRIPTION	TOTAL PARCELS	ASSESSED LAND	ASSESSED TOTAL	TAXABLE VILLAGE	TAXABLE COUNTY	TAXABLE TOWN	TAXABLE SCHOOL	STAR TAXABLE
1	TAXABLE	1	7,800	39,900	39,900			39,900	39,900

STATE OF NEW YORK
 COUNTY - St Lawrence
 TOWN - Potsdam
 VILLAGE - Norwood
 SWIS - 407401

2 0 1 6 T E N T A T I V E A S S E S S M E N T R O L L PAGE 207
 T A X A B L E SECTION OF THE ROLL - 1 SUB-SECT - R VALUATION DATE-JUL 01, 2015
 THESE ASSESSMENTS ARE ALSO USED FOR VILLAGE PURPOSES TAXABLE STATUS DATE-MAR 01, 2016
 RPS150/V04/L015
 S U B - S E C T I O N - 074 CURRENT DATE 5/02/2016
 U N I F O R M P E R C E N T O F V A L U E I S 100.00
 R O L L S U B S E C T I O N - R - T O T A L S

*** S P E C I A L D I S T R I C T S U M M A R Y ***

CODE	DISTRICT NAME	TOTAL PARCELS	EXTENSION TYPE	EXTENSION VALUE	AD VALOREM VALUE	EXEMPT AMOUNT	TAXABLE VALUE
NL003	Norwood Librar	2	TOTAL		42,300		42,300

*** S C H O O L D I S T R I C T S U M M A R Y ***

CODE	DISTRICT NAME	TOTAL PARCELS	ASSESSED LAND	ASSESSED TOTAL	EXEMPT AMOUNT	TOTAL TAXABLE	STAR AMOUNT	STAR TAXABLE
406201	Norwood-Norfolk	2	10,200	42,300		42,300		42,300
	S U B - T O T A L	2	10,200	42,300		42,300		42,300
	T O T A L	2	10,200	42,300		42,300		42,300

*** S Y S T E M C O D E S S U M M A R Y ***

NO SYSTEM EXEMPTIONS AT THIS LEVEL

*** E X E M P T I O N S U M M A R Y ***

CODE	DESCRIPTION	TOTAL PARCELS	VILLAGE	COUNTY	TOWN	SCHOOL
33201	County Tax	2		42,300	42,300	
	T O T A L	2		42,300	42,300	

*** G R A N D T O T A L S ***

ROLL SEC	DESCRIPTION	TOTAL PARCELS	ASSESSED LAND	ASSESSED TOTAL	TAXABLE VILLAGE	TAXABLE COUNTY	TAXABLE TOWN	TAXABLE SCHOOL	STAR TAXABLE
1	TAXABLE	2	10,200	42,300	42,300			42,300	42,300

STATE OF NEW YORK
 COUNTY - St Lawrence
 TOWN - Potsdam
 VILLAGE - Norwood
 SWIS - 407401

2 0 1 6 T E N T A T I V E A S S E S S M E N T R O L L
 T A X A B L E S E C T I O N O F T H E R O L L - 1
 T H E S E A S S E S S M E N T S A R E A L S O U S E D F O R V I L L A G E P U R P O S E S
 U N I F O R M P E R C E N T O F V A L U E I S 1 0 0 . 0 0

PAGE 208
 VALUATION DATE-JUL 01, 2015
 TAXABLE STATUS DATE-MAR 01, 2016
 RPS150/V04/L015
 CURRENT DATE 5/02/2016

R O L L S E C T I O N T O T A L S

*** S P E C I A L D I S T R I C T S U M M A R Y ***

CODE	DISTRICT NAME	TOTAL PARCELS	EXTENSION TYPE	EXTENSION VALUE	AD VALOREM VALUE	EXEMPT AMOUNT	TAXABLE VALUE
NL003	Norwood Librar	667	TOTAL		46097,830	389,900	45707,930

*** S C H O O L D I S T R I C T S U M M A R Y ***

CODE	DISTRICT NAME	TOTAL PARCELS	ASSESSED LAND	ASSESSED TOTAL	EXEMPT AMOUNT	TOTAL TAXABLE	STAR AMOUNT	STAR TAXABLE
406201	Norwood-Norfolk	667	6935,500	46097,830	324,964	45772,866	16763,680	29009,186
	S U B - T O T A L	667	6935,500	46097,830	324,964	45772,866	16763,680	29009,186
	T O T A L	667	6935,500	46097,830	324,964	45772,866	16763,680	29009,186

*** S Y S T E M C O D E S S U M M A R Y ***

N O S Y S T E M E X E M P T I O N S A T T H I S L E V E L

*** E X E M P T I O N S U M M A R Y ***

CODE	DESCRIPTION	TOTAL PARCELS	VILLAGE	COUNTY	TOWN	SCHOOL
33201	County Tax	2		42,300	42,300	
41003	Vet Chg of	6	140,888		140,888	
41112	Vet Pro Ra	6		149,726		
41121	VET WAR CT	46		452,372	452,372	
41127	VET WAR V	45	269,228			
41131	VET COM CT	31		528,900	528,900	
41137	VET COM V	32	323,850			
41141	VET DIS CT	15		266,148	266,148	
41147	VET DIS V	14	186,993			
41161	CW_15_VET/	13		140,475	140,475	
41400	Clergy	1	1,500	1,500	1,500	1,500
41692	RPTL466_f	1		3,000		
41802	Aged - Cou	12		178,915		
41803	Aged - Tow	20			369,118	

STATE OF NEW YORK
 COUNTY - St Lawrence
 TOWN - Potsdam
 VILLAGE - Norwood
 SWIS - 407401

2 0 1 6 T E N T A T I V E A S S E S S M E N T R O L L

T A X A B L E SECTION OF THE ROLL - 1
 THESE ASSESSMENTS ARE ALSO USED FOR VILLAGE PURPOSES

VALUATION DATE-JUL 01, 2015
 TAXABLE STATUS DATE-MAR 01, 2016
 RPS150/V04/L015
 CURRENT DATE 5/02/2016

UNIFORM PERCENT OF VALUE IS 100.00

R O L L S E C T I O N T O T A L S

*** E X E M P T I O N S U M M A R Y ***

CODE	DESCRIPTION	TOTAL PARCELS	VILLAGE	COUNTY	TOWN	SCHOOL
41804	Aged - Sch	6				91,520
41807	Aged - Vil	1	32,700			
41834	Enhanced S	145				8287,080
41854	Basic Star	283				8476,600
41932	Dis & Lim	1		4,100		
41933	Dis & Lim	1			18,450	
42100	Silo	1	1,500	1,500	1,500	1,500
44212	Home Imp -	11		77,733		
44213	Home Impro	11			77,733	
44217	Home Impro	11	138,400			
47615	Business I	1		194,444		194,444
47617	Business I	1	250,000			
49500	Solar Ener	2	36,000	36,000	36,000	36,000
	T O T A L	719	1381,059	2077,113	2075,384	17088,644

*** G R A N D T O T A L S ***

ROLL SEC	DESCRIPTION	TOTAL PARCELS	ASSESSED LAND	ASSESSED TOTAL	TAXABLE VILLAGE	TAXABLE COUNTY	TAXABLE TOWN	TAXABLE SCHOOL	STAR TAXABLE
1	TAXABLE	667	6935,500	46097,830	44716,771	44020,717	44022,446	45772,866	29009,186

STATE OF NEW YORK
 COUNTY - St Lawrence
 TOWN - Potsdam
 VILLAGE - Norwood
 SWIS - 407401

2 0 1 6 T E N T A T I V E A S S E S S M E N T R O L L
 SPECIAL FRANCHISE SECTION OF THE ROLL - 5
 THESE ASSESSMENTS ARE ALSO USED FOR VILLAGE PURPOSES
 TAX MAP NUMBER SEQUENCE
 UNIFORM PERCENT OF VALUE IS 100.00

PAGE 210
 VALUATION DATE-JUL 01, 2015
 TAXABLE STATUS DATE-MAR 01, 2016

TAX MAP PARCEL NUMBER	PROPERTY LOCATION & CLASS	ASSESSMENT	EXEMPTION CODE-----VILLAGE-----COUNTY-----TOWN-----SCHOOL	TAXABLE VALUE	ACCOUNT NO.
CURRENT OWNERS NAME	SCHOOL DISTRICT	LAND	TAX DESCRIPTION		
CURRENT OWNERS ADDRESS	PARCEL SIZE/GRID COORD	TOTAL	SPECIAL DISTRICTS		
*****	Norwood Vlg			555.001-28-1	*****
555.001-28-1	869 Television		VILLAGE TAXABLE VALUE	56,322	5-162- 1
Time Warner Cable North Region	Norwood-Norfolk 406201	0	COUNTY TAXABLE VALUE	56,322	
Company Code 950680	Special Franchise	56,322	TOWN TAXABLE VALUE	56,322	
PO Box 7647	For Town Roll		SCHOOL TAXABLE VALUE	56,322	
Charlotte, NC 28217	BANK9999982		NL003 Norwood Library	56,322 TO	
	FULL MARKET VALUE	56,322			

STATE OF NEW YORK
COUNTY - St Lawrence
TOWN - Potsdam
VILLAGE - Norwood
SWIS - 407401

2 0 1 6 T E N T A T I V E A S S E S S M E N T R O L L
SPECIAL FRANCHISE SECTION OF THE ROLL - 5
THESE ASSESSMENTS ARE ALSO USED FOR VILLAGE PURPOSES
TAX MAP NUMBER SEQUENCE
UNIFORM PERCENT OF VALUE IS 100.00
UNIFORM PERCENT OF VALUE IS 100.00

PAGE 212
VALUATION DATE-JUL 01, 2015
TAXABLE STATUS DATE-MAR 01, 2016

TAX MAP PARCEL NUMBER	PROPERTY LOCATION & CLASS	ASSESSMENT	EXEMPTION CODE	VILLAGE	COUNTY	TOWN	SCHOOL
CURRENT OWNERS NAME	SCHOOL DISTRICT	LAND	TAX DESCRIPTION	TAXABLE VALUE			
CURRENT OWNERS ADDRESS	PARCEL SIZE/GRID COORD	TOTAL	SPECIAL DISTRICTS	ACCOUNT NO.			
***** 555.007-28-1 *****							
555.007-28-1	Village Norwood						
SLIC Network Solutions Inc	836 Telecom. eq.		VILLAGE TAXABLE VALUE				2,464
PO Box 122	Potsdam 2 407402	0	COUNTY TAXABLE VALUE				2,464
Nicholville, NY 12965	Special Franchise New 201	2,464	TOWN TAXABLE VALUE				2,464
	Co Code: 701360-4074		SCHOOL TAXABLE VALUE				2,464
	FULL MARKET VALUE	2,464					

STATE OF NEW YORK
 COUNTY - St Lawrence
 TOWN - Potsdam
 VILLAGE - Norwood
 SWIS - 407401

2 0 1 6 T E N T A T I V E A S S E S S M E N T R O L L
 SPECIAL FRANCHISE SECTION OF THE ROLL - 5
 THESE ASSESSMENTS ARE ALSO USED FOR VILLAGE PURPOSES
 TAX MAP NUMBER SEQUENCE
 UNIFORM PERCENT OF VALUE IS 100.00
 UNIFORM PERCENT OF VALUE IS 100.00

PAGE 214
 VALUATION DATE-JUL 01, 2015
 TAXABLE STATUS DATE-MAR 01, 2016

TAX MAP PARCEL NUMBER	PROPERTY LOCATION & CLASS	ASSESSMENT	EXEMPTION CODE	VILLAGE	COUNTY	TOWN	SCHOOL
CURRENT OWNERS NAME	SCHOOL DISTRICT	LAND	TAX DESCRIPTION	TAXABLE VALUE			
CURRENT OWNERS ADDRESS	PARCEL SIZE/GRID COORD	TOTAL	SPECIAL DISTRICTS	ACCOUNT NO.			
***** 555.008-28-1 *****							
555.008-28-1	Norwood Vlg						5-162- 2
Verizon New York Inc	866 Telephone		VILLAGE TAXABLE VALUE				97,015
Company Code 63190	Norwood-Norfolk 406201	0	COUNTY TAXABLE VALUE				97,015
PO Box 152206	Special Franchise	97,015	TOWN TAXABLE VALUE				97,015
Irving, TX 75015	For Town Roll		SCHOOL TAXABLE VALUE				97,015
	BANK9999997		NL003 Norwood Library				97,015 TO
	FULL MARKET VALUE	97,015					

STATE OF NEW YORK
 COUNTY - St Lawrence
 TOWN - Potsdam
 VILLAGE - Norwood
 SWIS - 407401

2 0 1 6 T E N T A T I V E A S S E S S M E N T R O L L
 SPECIAL FRANCHISE SECTION OF THE ROLL - 5
 THESE ASSESSMENTS ARE ALSO USED FOR VILLAGE PURPOSES
 TAX MAP NUMBER SEQUENCE
 UNIFORM PERCENT OF VALUE IS 100.00
 UNIFORM PERCENT OF VALUE IS 100.00

PAGE 216
 VALUATION DATE-JUL 01, 2015
 TAXABLE STATUS DATE-MAR 01, 2016

TAX MAP PARCEL NUMBER	PROPERTY LOCATION & CLASS	ASSESSMENT	EXEMPTION CODE	VILLAGE	COUNTY	TOWN	SCHOOL
CURRENT OWNERS NAME	SCHOOL DISTRICT	LAND	TAX DESCRIPTION	TAXABLE VALUE			
CURRENT OWNERS ADDRESS	PARCEL SIZE/GRID COORD	TOTAL	SPECIAL DISTRICTS	ACCOUNT NO.			
*****	*****	*****	*****	555.012-28-1	*****	*****	*****
555.012-28-1	Norwood Vlg						5-162- 4
St Lawrence Gas Co	861 Elec & gas		VILLAGE TAXABLE VALUE	433,092			
Company Code 139900	Norwood-Norfolk 406201	0	COUNTY TAXABLE VALUE	433,092			
33 Stearns St	Special Franchise	433,092	TOWN TAXABLE VALUE	433,092			
PO Box 270	For Town Roll		SCHOOL TAXABLE VALUE	433,092			
Massena, NY 13662	BANK9999995		NL003 Norwood Library	433,092	TO		
*****	FULL MARKET VALUE	433,092	*****	*****	*****	*****	*****

STATE OF NEW YORK
 COUNTY - St Lawrence
 TOWN - Potsdam
 VILLAGE - Norwood
 SWIS - 407401

2 0 1 6 T E N T A T I V E A S S E S S M E N T R O L L PAGE 219
 SPECIAL FRANCHISE SECTION OF THE ROLL - 5 SUB-SECT - R VALUATION DATE-JUL 01, 2015
 THESE ASSESSMENTS ARE ALSO USED FOR VILLAGE PURPOSES TAXABLE STATUS DATE-MAR 01, 2016
 TAX MAP NUMBER SEQUENCE
 UNIFORM PERCENT OF VALUE IS 100.00
 UNIFORM PERCENT OF VALUE IS 100.00

TAX MAP PARCEL NUMBER	PROPERTY LOCATION & CLASS	ASSESSMENT	EXEMPTION CODE	VILLAGE	COUNTY	TOWN	SCHOOL
CURRENT OWNERS NAME	SCHOOL DISTRICT	LAND	TAX DESCRIPTION	TAXABLE VALUE			
CURRENT OWNERS ADDRESS	PARCEL SIZE/GRID COORD	TOTAL	SPECIAL DISTRICTS	ACCOUNT NO.			
***** 555.009-28-1 *****							
555.009-28-1	Norwood Vlg						5-162- 3
National Grid	861 Elec & gas		VILLAGE TAXABLE VALUE				373,817
Attn: Real Estate Tax	Norwood-Norfolk 406201	0	COUNTY TAXABLE VALUE				373,817
Company Code 132350	Special Franchise	373,817	TOWN TAXABLE VALUE				373,817
300 Erie Blvd West	For Town Roll		SCHOOL TAXABLE VALUE				373,817
Syracuse, NY 13202-4718	BANK9999996		NL003 Norwood Library				373,817 TO
	FULL MARKET VALUE	373,817					

STATE OF NEW YORK
 COUNTY - St Lawrence
 TOWN - Potsdam
 VILLAGE - Norwood
 SWIS - 407401

2 0 1 6 T E N T A T I V E A S S E S S M E N T R O L L
 UTILITY & R.R. SECTION OF THE ROLL - 6
 THESE ASSESSMENTS ARE ALSO USED FOR VILLAGE PURPOSES
 TAX MAP NUMBER SEQUENCE
 UNIFORM PERCENT OF VALUE IS 100.00

PAGE 223
 VALUATION DATE-JUL 01, 2015
 TAXABLE STATUS DATE-MAR 01, 2016

TAX MAP PARCEL NUMBER	PROPERTY LOCATION & CLASS	ASSESSMENT	EXEMPTION CODE-----	VILLAGE-----	COUNTY-----	TOWN-----	SCHOOL
CURRENT OWNERS NAME	SCHOOL DISTRICT	LAND	TAX DESCRIPTION	TAXABLE VALUE			
CURRENT OWNERS ADDRESS	PARCEL SIZE/GRID COORD	TOTAL	SPECIAL DISTRICTS	ACCOUNT NO.			

42.073-9-10	Off Walnut St				42.073-9-10	*****	
Brookfield	874 Elec-hydro		VILLAGE TAXABLE VALUE			9,700	
ATTN: Director Land Use	Norwood-Norfolk 406201	9,700	COUNTY TAXABLE VALUE			9,700	
Attn: accounts payable N. Amer	FRNT 210.00 DPTH 87.00	9,700	TOWN TAXABLE VALUE			9,700	
75 State St Ste 2701	BANK9999943		SCHOOL TAXABLE VALUE			9,700	
Boston, MA 02109	EAST-0325090 NRTH-1730900		NL003 Norwood Library			9,700 TO	
	FULL MARKET VALUE	9,700					

STATE OF NEW YORK
 COUNTY - St Lawrence
 TOWN - Potsdam
 VILLAGE - Norwood
 SWIS - 407401

2 0 1 6 T E N T A T I V E A S S E S S M E N T R O L L
 UTILITY & R.R. SECTION OF THE ROLL - 6
 THESE ASSESSMENTS ARE ALSO USED FOR VILLAGE PURPOSES
 TAX MAP NUMBER SEQUENCE
 UNIFORM PERCENT OF VALUE IS 100.00
 UNIFORM PERCENT OF VALUE IS 100.00

PAGE 225
 VALUATION DATE-JUL 01, 2015
 TAXABLE STATUS DATE-MAR 01, 2016

TAX MAP PARCEL NUMBER	PROPERTY LOCATION & CLASS	ASSESSMENT	EXEMPTION CODE	VILLAGE	COUNTY	TOWN	SCHOOL
CURRENT OWNERS NAME	SCHOOL DISTRICT	LAND	TAX DESCRIPTION	TAXABLE VALUE			
CURRENT OWNERS ADDRESS	PARCEL SIZE/GRID COORD	TOTAL	SPECIAL DISTRICTS	ACCOUNT NO.			

42.074-12-12	10 1/2 Park St			42.074-12-12	*****		
Verizon New York Inc	831 Tele Comm		VILLAGE TAXABLE VALUE	90,000	999-016		
Company Code 631900	Norwood-Norfolk 406201	6,500	COUNTY TAXABLE VALUE	90,000			
PO Box 152206	loc # 025831	90,000	TOWN TAXABLE VALUE	90,000			
Irving, TX 75015-2206	App Factor 1.00 Nn Sch		SCHOOL TAXABLE VALUE	90,000			
	Central Office Bldg		NL003 Norwood Library	90,000 TO			
	FRNT 64.00 DPTH 83.00						
	BANK9999997						
	EAST-0327885 NRTH-1731278						
	DEED BOOK 589 PG-00334						
	FULL MARKET VALUE	90,000					

STATE OF NEW YORK
COUNTY - St Lawrence
TOWN - Potsdam
VILLAGE - Norwood
SWIS - 407401

2 0 1 6 T E N T A T I V E A S S E S S M E N T R O L L
UTILITY & R.R. SECTION OF THE ROLL - 6
THESE ASSESSMENTS ARE ALSO USED FOR VILLAGE PURPOSES
TAX MAP NUMBER SEQUENCE
UNIFORM PERCENT OF VALUE IS 100.00
UNIFORM PERCENT OF VALUE IS 100.00

PAGE 227
VALUATION DATE-JUL 01, 2015
TAXABLE STATUS DATE-MAR 01, 2016

TAX MAP PARCEL NUMBER	PROPERTY LOCATION & CLASS	ASSESSMENT	EXEMPTION CODE	VILLAGE	COUNTY	TOWN	SCHOOL
CURRENT OWNERS NAME	SCHOOL DISTRICT	LAND	TAX DESCRIPTION	TAXABLE VALUE			ACCOUNT NO.
CURRENT OWNERS ADDRESS	PARCEL SIZE/GRID COORD	TOTAL	SPECIAL DISTRICTS				
***** 674.001-9999-132.350/1033*****							
674.001-9999-132.350/1033	Norwood Vlg 874 Elec-hydro			VILLAGE TAXABLE VALUE			1926,000
Brookfield	Norwood-Norfolk 406201	0		COUNTY TAXABLE VALUE			1926,000
Attn: Accts payable N. America	loc # 811477	1926,000		TOWN TAXABLE VALUE			1926,000
75 State St Ste 2701	App Factor 1.0 N/N School			SCHOOL TAXABLE VALUE			1926,000
Boston, MA 02109	Norwood Hydro & Sub			NL003 Norwood Library			1926,000 TO
	ACRES 0.01 BANK9999943						
	FULL MARKET VALUE	1926,000					
***** 674.001-9999-139.900/2882*****							
674.001-9999-139.900/2882	Norwood Vlg 885 Gas Outside Pla			VILLAGE TAXABLE VALUE			23,235
St Lawrence Gas Co	Norwood-Norfolk 406201	0		COUNTY TAXABLE VALUE			23,235
Attn: Company Code 139900	loc # 888888	23,235		TOWN TAXABLE VALUE			23,235
33 Stearns St	App Factor 1.0 N/N Sch			SCHOOL TAXABLE VALUE			23,235
PO Box 270	Outside Plant			NL003 Norwood Library			23,235 TO
Massena, NY 13662	ACRES 0.01 BANK9999995						
	FULL MARKET VALUE	23,235					
***** 674.001-9999-631.900/1882*****							
674.001-9999-631.900/1882	Norwood Vlg 836 Telecom. eq.		Mass Telec 47100	14,471	14,471	14,471	14,471
Verizon New York Inc	Norwood-Norfolk 406201	0		VILLAGE TAXABLE VALUE			63,691
Company Code 631900	loc # 888888	78,162		COUNTY TAXABLE VALUE			63,691
PO Box 152206	App Factor 1.00 N/N Scho			TOWN TAXABLE VALUE			63,691
Irving, TX 75015-2206	Outside Plant			SCHOOL TAXABLE VALUE			63,691
	ACRES 0.01 BANK9999997			NL003 Norwood Library			63,691 TO
	FULL MARKET VALUE	78,162		14,471 EX			

STATE OF NEW YORK
 COUNTY - St Lawrence
 TOWN - Potsdam
 VILLAGE - Norwood
 SWIS - 407401

2 0 1 6 T E N T A T I V E A S S E S S M E N T R O L L
 UTILITY & R.R. SECTION OF THE ROLL - 6
 THESE ASSESSMENTS ARE ALSO USED FOR VILLAGE PURPOSES
 M A P S E C T I O N - 674
 S U B - S E C T I O N - 001
 UNIFORM PERCENT OF VALUE IS 100.00

PAGE 228
 VALUATION DATE-JUL 01, 2015
 TAXABLE STATUS DATE-MAR 01, 2016
 RPS150/V04/L015
 CURRENT DATE 5/02/2016

*** S P E C I A L D I S T R I C T S U M M A R Y ***

CODE	DISTRICT NAME	TOTAL PARCELS	EXTENSION TYPE	EXTENSION VALUE	AD VALOREM VALUE	EXEMPT AMOUNT	TAXABLE VALUE
NL003	Norwood Librar	3	TOTAL		2027,397	14,471	2012,926

*** S C H O O L D I S T R I C T S U M M A R Y ***

CODE	DISTRICT NAME	TOTAL PARCELS	ASSESSED LAND	ASSESSED TOTAL	EXEMPT AMOUNT	TOTAL TAXABLE	STAR AMOUNT	STAR TAXABLE
406201	Norwood-Norfolk	3		2027,397	14,471	2012,926		2012,926
	S U B - T O T A L	3		2027,397	14,471	2012,926		2012,926
	T O T A L	3		2027,397	14,471	2012,926		2012,926

*** S Y S T E M C O D E S S U M M A R Y ***

NO SYSTEM EXEMPTIONS AT THIS LEVEL

*** E X E M P T I O N S U M M A R Y ***

CODE	DESCRIPTION	TOTAL PARCELS	VILLAGE	COUNTY	TOWN	SCHOOL
47100	Mass Telec	1	14,471	14,471	14,471	14,471
	T O T A L	1	14,471	14,471	14,471	14,471

*** G R A N D T O T A L S ***

ROLL SEC	DESCRIPTION	TOTAL PARCELS	ASSESSED LAND	ASSESSED TOTAL	TAXABLE VILLAGE	TAXABLE COUNTY	TAXABLE TOWN	TAXABLE SCHOOL	STAR TAXABLE
6	UTILITIES & N.C.	3		2027,397	2012,926	2012,926	2012,926	2012,926	2012,926

STATE OF NEW YORK
 COUNTY - St Lawrence
 TOWN - Potsdam
 VILLAGE - Norwood
 SWIS - 407401

2 0 1 6 T E N T A T I V E A S S E S S M E N T R O L L
 UTILITY & R.R. SECTION OF THE ROLL - 6
 THESE ASSESSMENTS ARE ALSO USED FOR VILLAGE PURPOSES
 S U B - S E C T I O N - 001
 UNIFORM PERCENT OF VALUE IS 100.00
 R O L L S U B S E C T I O N - - T O T A L S

PAGE 229
 VALUATION DATE-JUL 01, 2015
 TAXABLE STATUS DATE-MAR 01, 2016
 RPS150/V04/L015
 CURRENT DATE 5/02/2016

*** S P E C I A L D I S T R I C T S U M M A R Y ***

CODE	DISTRICT NAME	TOTAL PARCELS	EXTENSION TYPE	EXTENSION VALUE	AD VALOREM VALUE	EXEMPT AMOUNT	TAXABLE VALUE
NL003	Norwood Librar	5	TOTAL		2127,097	14,471	2112,626

*** S C H O O L D I S T R I C T S U M M A R Y ***

CODE	DISTRICT NAME	TOTAL PARCELS	ASSESSED LAND	ASSESSED TOTAL	EXEMPT AMOUNT	TOTAL TAXABLE	STAR AMOUNT	STAR TAXABLE
406201	Norwood-Norfolk	5	16,200	2127,097	14,471	2112,626		2112,626
	S U B - T O T A L	5	16,200	2127,097	14,471	2112,626		2112,626
	T O T A L	5	16,200	2127,097	14,471	2112,626		2112,626

*** S Y S T E M C O D E S S U M M A R Y ***

NO SYSTEM EXEMPTIONS AT THIS LEVEL

*** E X E M P T I O N S U M M A R Y ***

CODE	DESCRIPTION	TOTAL PARCELS	VILLAGE	COUNTY	TOWN	SCHOOL
47100	Mass Telec	1	14,471	14,471	14,471	14,471
	T O T A L	1	14,471	14,471	14,471	14,471

*** G R A N D T O T A L S ***

ROLL SEC	DESCRIPTION	TOTAL PARCELS	ASSESSED LAND	ASSESSED TOTAL	TAXABLE VILLAGE	TAXABLE COUNTY	TAXABLE TOWN	TAXABLE SCHOOL	STAR TAXABLE
6	UTILITIES & N.C.	5	16,200	2127,097	2112,626	2112,626	2112,626	2112,626	2112,626

STATE OF NEW YORK
 COUNTY - St Lawrence
 TOWN - Potsdam
 VILLAGE - Norwood
 SWIS - 407401

2 0 1 6 T E N T A T I V E A S S E S S M E N T R O L L

UTILITY & R.R. SECTION OF THE ROLL - 6 SUB-SECT - R VALUATION DATE-JUL 01, 2015
 THESE ASSESSMENTS ARE ALSO USED FOR VILLAGE PURPOSES TAXABLE STATUS DATE-MAR 01, 2016
 TAX MAP NUMBER SEQUENCE
 UNIFORM PERCENT OF VALUE IS 100.00
 UNIFORM PERCENT OF VALUE IS 100.00

TAX MAP PARCEL NUMBER	PROPERTY LOCATION & CLASS	ASSESSMENT	EXEMPTION CODE	VILLAGE	COUNTY	TOWN	SCHOOL	ACCOUNT NO.
CURRENT OWNERS NAME	SCHOOL DISTRICT	LAND	TAX DESCRIPTION					TAXABLE VALUE
CURRENT OWNERS ADDRESS	PARCEL SIZE/GRID COORD	TOTAL	SPECIAL DISTRICTS					
*****								42.081-2-24.2 *****
42.081-2-24.2	Maple St							
National Grid	872 Elec-Substation		VILLAGE TAXABLE VALUE					139,462
Company Code 132350	Norwood-Norfolk 406201	18,500	COUNTY TAXABLE VALUE					139,462
300 Erie Blvd West	loc # 811477	139,462	TOWN TAXABLE VALUE					139,462
Syracuse, NY 13202-4718	App Factor 1.00 N/N Sch		SCHOOL TAXABLE VALUE					139,462
	Maple St Substation		NL003 Norwood Library					139,462 TO
	ACRES 1.30 BANK9999996							
	EAST-0326044 NRTH-1729420							
	DEED BOOK 604 PG-274							
	FULL MARKET VALUE	139,462						
*****								42.081-2-25.11 *****
42.081-2-25.11	12 Maple St							6-161- 5
Brookfield	874 Elec-hydro - WTRFNT		VILLAGE TAXABLE VALUE					86,500
Attn: accts payable N. America	Norwood-Norfolk 406201	86,500	COUNTY TAXABLE VALUE					86,500
75 State St Ste 2701	loc # 811477	86,500	TOWN TAXABLE VALUE					86,500
Boston, MA 02109	App Factor 1.00 N/N Sch		SCHOOL TAXABLE VALUE					86,500
	Norwood Hydro Land Only		NL003 Norwood Library					86,500 TO
	ACRES 8.60 BANK9999943							
	EAST-0325630 NRTH-1729490							
	DEED BOOK 1999 PG-15622							
	FULL MARKET VALUE	86,500						

STATE OF NEW YORK
 COUNTY - St Lawrence
 TOWN - Potsdam
 VILLAGE - Norwood
 SWIS - 407401

2 0 1 6 T E N T A T I V E A S S E S S M E N T R O L L PAGE 232
 UTILITY & R.R. SECTION OF THE ROLL - 6 SUB-SECT - R VALUATION DATE-JUL 01, 2015
 THESE ASSESSMENTS ARE ALSO USED FOR VILLAGE PURPOSES TAXABLE STATUS DATE-MAR 01, 2016
 TAX MAP NUMBER SEQUENCE
 UNIFORM PERCENT OF VALUE IS 100.00
 UNIFORM PERCENT OF VALUE IS 100.00

TAX MAP PARCEL NUMBER	PROPERTY LOCATION & CLASS	ASSESSMENT	EXEMPTION CODE	VILLAGE	COUNTY	TOWN	SCHOOL
CURRENT OWNERS NAME	SCHOOL DISTRICT	LAND	TAX DESCRIPTION	TAXABLE VALUE			
CURRENT OWNERS ADDRESS	PARCEL SIZE/GRID COORD	TOTAL	SPECIAL DISTRICTS	ACCOUNT NO.			
***** 53.025-1-14 *****							
53.025-1-14	Maple St						
Brookfield	874 Elec-hydro - WTRFNT		VILLAGE TAXABLE VALUE				98,700
Attn:Accts payable N. America	Norwood-Norfolk 406201	98,700	COUNTY TAXABLE VALUE				98,700
75 State St Ste 2701	loc # 811477	98,700	TOWN TAXABLE VALUE				98,700
Boston, MA 02109	Sch app 1.0 N/N School		SCHOOL TAXABLE VALUE				98,700
	Norwood Hydro Land only		NL003 Norwood Library				98,700 TO
	ACRES 16.50 BANK9999943						
	EAST-0325324 NRTH-1727762						
	DEED BOOK 1999 PG-15622						
	FULL MARKET VALUE	98,700					

STATE OF NEW YORK
 COUNTY - St Lawrence
 TOWN - Potsdam
 VILLAGE - Norwood
 SWIS - 407401

2 0 1 6 T E N T A T I V E A S S E S S M E N T R O L L PAGE 234
 UTILITY & R.R. SECTION OF THE ROLL - 6 SUB-SECT - R VALUATION DATE-JUL 01, 2015
 THESE ASSESSMENTS ARE ALSO USED FOR VILLAGE PURPOSES TAXABLE STATUS DATE-MAR 01, 2016
 TAX MAP NUMBER SEQUENCE
 UNIFORM PERCENT OF VALUE IS 100.00
 UNIFORM PERCENT OF VALUE IS 100.00

TAX MAP PARCEL NUMBER	PROPERTY LOCATION & CLASS	ASSESSMENT	EXEMPTION CODE	VILLAGE	COUNTY	TOWN	SCHOOL	ACCOUNT NO.
CURRENT OWNERS NAME	SCHOOL DISTRICT	LAND	TAX DESCRIPTION					TAXABLE VALUE
CURRENT OWNERS ADDRESS	PARCEL SIZE/GRID COORD	TOTAL	SPECIAL DISTRICTS					

674.001-9999-132.350/1202	Norwood Vlg 882 Elec Trans Imp			VILLAGE TAXABLE VALUE				112,676
National Grid	Norwood-Norfolk 406201	0		COUNTY TAXABLE VALUE				112,676
Attn: Real Estate Tax	loc # 812101 Outside Pla	112,676		TOWN TAXABLE VALUE				112,676
Compnay Code 132350	App Factor 1.0 N/N Sch			SCHOOL TAXABLE VALUE				112,676
300 Erie Boulvevard West	T-302 Andrews Sandstone#1			NL003 Norwood Library				112,676 TO
Syracuse, NY 13202-4718	ACRES 0.01 BANK9999996							
	FULL MARKET VALUE	112,676						

674.001-9999-132.350/1242	Norwood Vlg 882 Elec Trans Imp			VILLAGE TAXABLE VALUE				28,526
National Grid	Norwood-Norfolk 406201	0		COUNTY TAXABLE VALUE				28,526
Attn: Real Estate Tax	loc # 812785 Outside Pla	28,526		TOWN TAXABLE VALUE				28,526
Company Code 132350	App Factor 1.00 N/N Sch			SCHOOL TAXABLE VALUE				28,526
300 Erie Boulevard West	T-270 Norfolk-Norwood #21			NL003 Norwood Library				28,526 TO
Syracuse, NY 13202-4718	ACRES 0.01 BANK9999996							
	FULL MARKET VALUE	28,526						

674.001-9999-132.350/1882	Norwood Vlg 884 Elec Dist Out			VILLAGE TAXABLE VALUE				175,195
National Grid	Norwood-Norfolk 406201	0		COUNTY TAXABLE VALUE				175,195
Attn: Real Estate Tax	loc # 888888	175,195		TOWN TAXABLE VALUE				175,195
Company Code 123350	App Factor 1.00 N/N Schoo			SCHOOL TAXABLE VALUE				175,195
300 Erie Boulevard West	Electric Distribution			NL003 Norwood Library				175,195 TO
Syracuse, NY 13202-4718	ACRES 0.01 BANK9999996							
	FULL MARKET VALUE	175,195						

STATE OF NEW YORK
 COUNTY - St Lawrence
 TOWN - Potsdam
 VILLAGE - Norwood
 SWIS - 407401

2 0 1 6 T E N T A T I V E A S S E S S M E N T R O L L
 UTILITY & R.R. SECTION OF THE ROLL - 6
 THESE ASSESSMENTS ARE ALSO USED FOR VILLAGE PURPOSES
 UNIFORM PERCENT OF VALUE IS 100.00

PAGE 237
 VALUATION DATE-JUL 01, 2015
 TAXABLE STATUS DATE-MAR 01, 2016
 RPS150/V04/L015
 CURRENT DATE 5/02/2016

R O L L S E C T I O N T O T A L S

*** S P E C I A L D I S T R I C T S U M M A R Y ***

CODE	DISTRICT NAME	TOTAL PARCELS	EXTENSION TYPE	EXTENSION VALUE	AD VALOREM VALUE	EXEMPT AMOUNT	TAXABLE VALUE
NL003	Norwood Librar	11	TOTAL		2768,156	14,471	2753,685

*** S C H O O L D I S T R I C T S U M M A R Y ***

CODE	DISTRICT NAME	TOTAL PARCELS	ASSESSED LAND	ASSESSED TOTAL	EXEMPT AMOUNT	TOTAL TAXABLE	STAR AMOUNT	STAR TAXABLE
406201	Norwood-Norfolk	11	219,900	2768,156	14,471	2753,685		2753,685
	S U B - T O T A L	11	219,900	2768,156	14,471	2753,685		2753,685
	T O T A L	11	219,900	2768,156	14,471	2753,685		2753,685

*** S Y S T E M C O D E S S U M M A R Y ***

NO SYSTEM EXEMPTIONS AT THIS LEVEL

*** E X E M P T I O N S U M M A R Y ***

CODE	DESCRIPTION	TOTAL PARCELS	VILLAGE	COUNTY	TOWN	SCHOOL
47100	Mass Telec	1	14,471	14,471	14,471	14,471
	T O T A L	1	14,471	14,471	14,471	14,471

*** G R A N D T O T A L S ***

ROLL SEC	DESCRIPTION	TOTAL PARCELS	ASSESSED LAND	ASSESSED TOTAL	TAXABLE VILLAGE	TAXABLE COUNTY	TAXABLE TOWN	TAXABLE SCHOOL	STAR TAXABLE
6	UTILITIES & N.C.	11	219,900	2768,156	2753,685	2753,685	2753,685	2753,685	2753,685

STATE OF NEW YORK
 COUNTY - St Lawrence
 TOWN - Potsdam
 VILLAGE - Norwood
 SWIS - 407401

2 0 1 6 T E N T A T I V E A S S E S S M E N T R O L L
 CEILING RAILROAD SECTION OF THE ROLL - 7
 THESE ASSESSMENTS ARE ALSO USED FOR VILLAGE PURPOSES
 TAX MAP NUMBER SEQUENCE
 UNIFORM PERCENT OF VALUE IS 100.00

PAGE 238
 VALUATION DATE-JUL 01, 2015
 TAXABLE STATUS DATE-MAR 01, 2016

TAX MAP PARCEL NUMBER	PROPERTY LOCATION & CLASS	ASSESSMENT	EXEMPTION CODE	VILLAGE	COUNTY	TOWN	SCHOOL
CURRENT OWNERS NAME	SCHOOL DISTRICT	LAND	TAX DESCRIPTION	TAXABLE VALUE			
CURRENT OWNERS ADDRESS	PARCEL SIZE/GRID COORD	TOTAL	SPECIAL DISTRICTS	ACCOUNT NO.			
***** 42.074-4-1 *****							
42.074-4-1	Depot St						6-161-6
CSX Transportation Inc	842 Ceiling rr		Railroad C 47200	396,735	396,735	396,735	396,735
Attn: Tax Dept	Norwood-Norfolk 406201	61,400	VILLAGE TAXABLE VALUE		235,265		
500 Water (C910) St	R/R For T & S Roll	632,000	COUNTY TAXABLE VALUE		235,265		
Jacksonville, FL 32202	N/N School Appr 1.00		TOWN TAXABLE VALUE		235,265		
	Norwood Vill 10.90% Appr		SCHOOL TAXABLE VALUE		235,265		
	ACRES 9.20 BANK9999942		NL003 Norwood Library		235,265	TO	
	EAST-0328936 NRTH-1731084		396,735 EX				
	DEED BOOK 1999 PG-22278						
	FULL MARKET VALUE	632,000					

STATE OF NEW YORK
 COUNTY - St Lawrence
 TOWN - Potsdam
 VILLAGE - Norwood
 SWIS - 407401

2 0 1 6 T E N T A T I V E A S S E S S M E N T R O L L
 CEILING RAILROAD SECTION OF THE ROLL - 7
 THESE ASSESSMENTS ARE ALSO USED FOR VILLAGE PURPOSES
 M A P S E C T I O N - 042
 S U B - S E C T I O N - 074
 UNIFORM PERCENT OF VALUE IS 100.00

PAGE 239
 VALUATION DATE-JUL 01, 2015
 TAXABLE STATUS DATE-MAR 01, 2016
 RPS150/V04/L015
 CURRENT DATE 5/02/2016

*** S P E C I A L D I S T R I C T S U M M A R Y ***

CODE	DISTRICT NAME	TOTAL PARCELS	EXTENSION TYPE	EXTENSION VALUE	AD VALOREM VALUE	EXEMPT AMOUNT	TAXABLE VALUE
NL003	Norwood Librar	1	TOTAL		632,000	396,735	235,265

*** S C H O O L D I S T R I C T S U M M A R Y ***

CODE	DISTRICT NAME	TOTAL PARCELS	ASSESSED LAND	ASSESSED TOTAL	EXEMPT AMOUNT	TOTAL TAXABLE	STAR AMOUNT	STAR TAXABLE
406201	Norwood-Norfolk	1	61,400	632,000	396,735	235,265		235,265
	S U B - T O T A L	1	61,400	632,000	396,735	235,265		235,265
	T O T A L	1	61,400	632,000	396,735	235,265		235,265

*** S Y S T E M C O D E S S U M M A R Y ***

NO SYSTEM EXEMPTIONS AT THIS LEVEL

*** E X E M P T I O N S U M M A R Y ***

CODE	DESCRIPTION	TOTAL PARCELS	VILLAGE	COUNTY	TOWN	SCHOOL
47200	Railroad C	1	396,735	396,735	396,735	396,735
	T O T A L	1	396,735	396,735	396,735	396,735

*** G R A N D T O T A L S ***

ROLL SEC	DESCRIPTION	TOTAL PARCELS	ASSESSED LAND	ASSESSED TOTAL	TAXABLE VILLAGE	TAXABLE COUNTY	TAXABLE TOWN	TAXABLE SCHOOL	STAR TAXABLE
7	CEILING RAILROADS	1	61,400	632,000	235,265	235,265	235,265	235,265	235,265

STATE OF NEW YORK
 COUNTY - St Lawrence
 TOWN - Potsdam
 VILLAGE - Norwood
 SWIS - 407401

2 0 1 6 T E N T A T I V E A S S E S S M E N T R O L L
 CEILING RAILROAD SECTION OF THE ROLL - 7
 THESE ASSESSMENTS ARE ALSO USED FOR VILLAGE PURPOSES
 S U B - S E C T I O N - 074
 UNIFORM PERCENT OF VALUE IS 100.00
 R O L L S U B S E C T I O N - - T O T A L S

PAGE 240
 VALUATION DATE-JUL 01, 2015
 TAXABLE STATUS DATE-MAR 01, 2016
 RPS150/V04/L015
 CURRENT DATE 5/02/2016

*** S P E C I A L D I S T R I C T S U M M A R Y ***

CODE	DISTRICT NAME	TOTAL PARCELS	EXTENSION TYPE	EXTENSION VALUE	AD VALOREM VALUE	EXEMPT AMOUNT	TAXABLE VALUE
NL003	Norwood Librar	1	TOTAL		632,000	396,735	235,265

*** S C H O O L D I S T R I C T S U M M A R Y ***

CODE	DISTRICT NAME	TOTAL PARCELS	ASSESSED LAND	ASSESSED TOTAL	EXEMPT AMOUNT	TOTAL TAXABLE	STAR AMOUNT	STAR TAXABLE
406201	Norwood-Norfolk	1	61,400	632,000	396,735	235,265		235,265
	S U B - T O T A L	1	61,400	632,000	396,735	235,265		235,265
	T O T A L	1	61,400	632,000	396,735	235,265		235,265

*** S Y S T E M C O D E S S U M M A R Y ***

NO SYSTEM EXEMPTIONS AT THIS LEVEL

*** E X E M P T I O N S U M M A R Y ***

CODE	DESCRIPTION	TOTAL PARCELS	VILLAGE	COUNTY	TOWN	SCHOOL
47200	Railroad C	1	396,735	396,735	396,735	396,735
	T O T A L	1	396,735	396,735	396,735	396,735

*** G R A N D T O T A L S ***

ROLL SEC	DESCRIPTION	TOTAL PARCELS	ASSESSED LAND	ASSESSED TOTAL	TAXABLE VILLAGE	TAXABLE COUNTY	TAXABLE TOWN	TAXABLE SCHOOL	STAR TAXABLE
7	CEILING RAILROADS	1	61,400	632,000	235,265	235,265	235,265	235,265	235,265

STATE OF NEW YORK
 COUNTY - St Lawrence
 TOWN - Potsdam
 VILLAGE - Norwood
 SWIS - 407401

2 0 1 6 T E N T A T I V E A S S E S S M E N T R O L L
 CEILING RAILROAD SECTION OF THE ROLL - 7
 THESE ASSESSMENTS ARE ALSO USED FOR VILLAGE PURPOSES
 UNIFORM PERCENT OF VALUE IS 100.00

PAGE 241
 VALUATION DATE-JUL 01, 2015
 TAXABLE STATUS DATE-MAR 01, 2016
 RPS150/V04/L015
 CURRENT DATE 5/02/2016

R O L L S E C T I O N T O T A L S

*** S P E C I A L D I S T R I C T S U M M A R Y ***

CODE	DISTRICT NAME	TOTAL PARCELS	EXTENSION TYPE	EXTENSION VALUE	AD VALOREM VALUE	EXEMPT AMOUNT	TAXABLE VALUE
NL003	Norwood Librar	1	TOTAL		632,000	396,735	235,265

*** S C H O O L D I S T R I C T S U M M A R Y ***

CODE	DISTRICT NAME	TOTAL PARCELS	ASSESSED LAND	ASSESSED TOTAL	EXEMPT AMOUNT	TOTAL TAXABLE	STAR AMOUNT	STAR TAXABLE
406201	Norwood-Norfolk	1	61,400	632,000	396,735	235,265		235,265
	S U B - T O T A L	1	61,400	632,000	396,735	235,265		235,265
	T O T A L	1	61,400	632,000	396,735	235,265		235,265

*** S Y S T E M C O D E S S U M M A R Y ***

NO SYSTEM EXEMPTIONS AT THIS LEVEL

*** E X E M P T I O N S U M M A R Y ***

CODE	DESCRIPTION	TOTAL PARCELS	VILLAGE	COUNTY	TOWN	SCHOOL
47200	Railroad C	1	396,735	396,735	396,735	396,735
	T O T A L	1	396,735	396,735	396,735	396,735

*** G R A N D T O T A L S ***

ROLL SEC	DESCRIPTION	TOTAL PARCELS	ASSESSED LAND	ASSESSED TOTAL	TAXABLE VILLAGE	TAXABLE COUNTY	TAXABLE TOWN	TAXABLE SCHOOL	STAR TAXABLE
7	CEILING RAILROADS	1	61,400	632,000	235,265	235,265	235,265	235,265	235,265

STATE OF NEW YORK
 COUNTY - St Lawrence
 TOWN - Potsdam
 VILLAGE - Norwood
 SWIS - 407401

2 0 1 6 T E N T A T I V E A S S E S S M E N T R O L L
 WHOLLY EXEMPT SECTION OF THE ROLL - 8
 THESE ASSESSMENTS ARE ALSO USED FOR VILLAGE PURPOSES
 TAX MAP NUMBER SEQUENCE
 UNIFORM PERCENT OF VALUE IS 100.00

PAGE 242
 VALUATION DATE-JUL 01, 2015
 TAXABLE STATUS DATE-MAR 01, 2016

TAX MAP PARCEL NUMBER	PROPERTY LOCATION & CLASS	ASSESSMENT	EXEMPTION CODE	VILLAGE	COUNTY	TOWN	SCHOOL
CURRENT OWNERS NAME	SCHOOL DISTRICT	LAND	TAX DESCRIPTION	TAXABLE VALUE			
CURRENT OWNERS ADDRESS	PARCEL SIZE/GRID COORD	TOTAL	SPECIAL DISTRICTS	ACCOUNT NO.			
***** 42.065-1-20 *****							
42.065-1-20	Harrison St						8-307- 8
Village Of Norwood	330 Vacant comm		Village Ow 13650	22,500	22,500	22,500	22,500
PO Box 182	Norwood-Norfolk 406201	22,500	VILLAGE TAXABLE VALUE		0		
Norwood, NY 13668	Re: Norwood Grade School	22,500	COUNTY TAXABLE VALUE		0		
	ACRES 8.40		TOWN TAXABLE VALUE		0		
	EAST-0327115 NRTH-1732774		SCHOOL TAXABLE VALUE		0		
	DEED BOOK 2006 PG-19121		NL003 Norwood Library		0 TO		
	FULL MARKET VALUE	22,500	22,500 EX				
***** 42.065-1-28 *****							
42.065-1-28	26 Prospect St						
Village of Norwood	331 Com vac w/im		Village Ow 13650	17,200	17,200	17,200	17,200
PO Box 182	Norwood-Norfolk 406201	17,100	VILLAGE TAXABLE VALUE		0		
Norwood, NY 13668	x	17,200	COUNTY TAXABLE VALUE		0		
	x		TOWN TAXABLE VALUE		0		
	x		SCHOOL TAXABLE VALUE		0		
	ACRES 3.10		NL003 Norwood Library		0 TO		
	EAST-0327044 NRTH-0173220		17,200 EX				
	DEED BOOK 2012 PG-18003						
	FULL MARKET VALUE	17,200					

STATE OF NEW YORK
 COUNTY - St Lawrence
 TOWN - Potsdam
 VILLAGE - Norwood
 SWIS - 407401

2 0 1 6 T E N T A T I V E A S S E S S M E N T R O L L
 WHOLLY EXEMPT SECTION OF THE ROLL - 8
 THESE ASSESSMENTS ARE ALSO USED FOR VILLAGE PURPOSES
 M A P S E C T I O N - 042
 S U B - S E C T I O N - 065
 UNIFORM PERCENT OF VALUE IS 100.00

PAGE 243
 VALUATION DATE-JUL 01, 2015
 TAXABLE STATUS DATE-MAR 01, 2016
 RPS150/V04/L015
 CURRENT DATE 5/02/2016

*** S P E C I A L D I S T R I C T S U M M A R Y ***

CODE	DISTRICT NAME	TOTAL PARCELS	EXTENSION TYPE	EXTENSION VALUE	AD VALOREM VALUE	EXEMPT AMOUNT	TAXABLE VALUE
NL003	Norwood Librar	2	TOTAL		39,700	39,700	

*** S C H O O L D I S T R I C T S U M M A R Y ***

CODE	DISTRICT NAME	TOTAL PARCELS	ASSESSED LAND	ASSESSED TOTAL	EXEMPT AMOUNT	TOTAL TAXABLE	STAR AMOUNT	STAR TAXABLE
406201	Norwood-Norfolk	2	39,600	39,700	39,700			
	S U B - T O T A L	2	39,600	39,700	39,700			
	T O T A L	2	39,600	39,700	39,700			

*** S Y S T E M C O D E S S U M M A R Y ***

NO SYSTEM EXEMPTIONS AT THIS LEVEL

*** E X E M P T I O N S U M M A R Y ***

CODE	DESCRIPTION	TOTAL PARCELS	VILLAGE	COUNTY	TOWN	SCHOOL
13650	Village Ow	2	39,700	39,700	39,700	39,700
	T O T A L	2	39,700	39,700	39,700	39,700

*** G R A N D T O T A L S ***

ROLL SEC	DESCRIPTION	TOTAL PARCELS	ASSESSED LAND	ASSESSED TOTAL	TAXABLE VILLAGE	TAXABLE COUNTY	TAXABLE TOWN	TAXABLE SCHOOL	STAR TAXABLE
8	WHOLLY EXEMPT	2	39,600	39,700					

STATE OF NEW YORK
 COUNTY - St Lawrence
 TOWN - Potsdam
 VILLAGE - Norwood
 SWIS - 407401

2 0 1 6 T E N T A T I V E A S S E S S M E N T R O L L
 WHOLLY EXEMPT SECTION OF THE ROLL - 8
 THESE ASSESSMENTS ARE ALSO USED FOR VILLAGE PURPOSES
 TAX MAP NUMBER SEQUENCE
 UNIFORM PERCENT OF VALUE IS 100.00
 UNIFORM PERCENT OF VALUE IS 100.00

PAGE 244
 VALUATION DATE-JUL 01, 2015
 TAXABLE STATUS DATE-MAR 01, 2016

TAX MAP PARCEL NUMBER	PROPERTY LOCATION & CLASS	ASSESSMENT	EXEMPTION CODE	VILLAGE	COUNTY	TOWN	SCHOOL
CURRENT OWNERS NAME	SCHOOL DISTRICT	LAND	TAX DESCRIPTION	TAXABLE VALUE			
CURRENT OWNERS ADDRESS	PARCEL SIZE/GRID COORD	TOTAL	SPECIAL DISTRICTS	ACCOUNT NO.			
***** 42.066-2-15 *****							
42.066-2-15	34 N Main St						8-313- 4
United Church Of Christ	620 Religious		Religious 25110	279,100	279,100	279,100	279,100
PO Box 17	Norwood-Norfolk 406201	9,600	VILLAGE TAXABLE VALUE		0		
Norwood, NY 13668	62x198x50x132x89x335	279,100	COUNTY TAXABLE VALUE		0		
	FRNT 62.00 DPTH 335.00		TOWN TAXABLE VALUE		0		
	EAST-0328437 NRTH-1732284		SCHOOL TAXABLE VALUE		0		
	DEED BOOK 64A PG-00327		NL003 Norwood Library		0 TO		
	FULL MARKET VALUE	279,100	279,100 EX				
***** 42.066-5-4./1 *****							
42.066-5-4./1	4 Baldwin Ave						1500,000
Baldwin Acres Inc	411 Apartment		Housing De 28110	1500,000	1500,000	1500,000	1500,000
PO Box 212	Norwood-Norfolk 406201	0	VILLAGE TAXABLE VALUE		0		
Norwood, NY 13668	Re: Senior Citizens Housi	1500,000	COUNTY TAXABLE VALUE		0		
	Building Exempt/land Taxa		TOWN TAXABLE VALUE		0		
	Baldwin Acres Apts		SCHOOL TAXABLE VALUE		0		
	ACRES 0.01		NL003 Norwood Library		0 TO		
	FULL MARKET VALUE	1500,000	1500,000 EX				
***** 42.066-5-13 *****							
42.066-5-13	55 Mechanic St						8-304- 8
Village Of Norwood	330 Vacant comm		Village Ow 13650	5,900	5,900	5,900	5,900
PO Box 182	Norwood-Norfolk 406201	5,900	VILLAGE TAXABLE VALUE		0		
Norwood, NY 13668	FRNT 150.00 DPTH 50.00	5,900	COUNTY TAXABLE VALUE		0		
	EAST-0329000 NRTH-1731954		TOWN TAXABLE VALUE		0		
	DEED BOOK 353 PG-00291		SCHOOL TAXABLE VALUE		0		
	FULL MARKET VALUE	5,900	NL003 Norwood Library		0 TO		
			5,900 EX				
***** 42.066-6-15 *****							
42.066-6-15	8 Prospect St						8-312-10
Norwood United MethodistChurch	620 Religious		Religious 25110	245,000	245,000	245,000	245,000
10 Prospect St	Norwood-Norfolk 406201	19,400	VILLAGE TAXABLE VALUE		0		
Norwood, NY 13668	FRNT 165.00 DPTH 185.00	245,000	COUNTY TAXABLE VALUE		0		
	EAST-0327750 NRTH-1732316		TOWN TAXABLE VALUE		0		
	DEED BOOK 118C PG-00117		SCHOOL TAXABLE VALUE		0		
	FULL MARKET VALUE	245,000	NL003 Norwood Library		0 TO		
			245,000 EX				
***** 42.066-6-15./1 *****							
42.066-6-15./1	1/2 Harrison St						8-312-12
Norwood United MethodistChurch	612 School		Religious 25110	285,000	285,000	285,000	285,000
Annex	Norwood-Norfolk 406201	0	VILLAGE TAXABLE VALUE		0		
10 Prospect St	ACRES 0.01	285,000	COUNTY TAXABLE VALUE		0		
Norwood, NY 13668	FULL MARKET VALUE	285,000	TOWN TAXABLE VALUE		0		
			SCHOOL TAXABLE VALUE		0		
			NL003 Norwood Library		0 TO		
			285,000 EX				

STATE OF NEW YORK
 COUNTY - St Lawrence
 TOWN - Potsdam
 VILLAGE - Norwood
 SWIS - 407401

2 0 1 6 T E N T A T I V E A S S E S S M E N T R O L L
 WHOLLY EXEMPT SECTION OF THE ROLL - 8
 THESE ASSESSMENTS ARE ALSO USED FOR VILLAGE PURPOSES
 TAX MAP NUMBER SEQUENCE
 UNIFORM PERCENT OF VALUE IS 100.00
 UNIFORM PERCENT OF VALUE IS 100.00

TAX MAP PARCEL NUMBER	PROPERTY LOCATION & CLASS	ASSESSMENT	EXEMPTION CODE	VILLAGE	COUNTY	TOWN	SCHOOL
CURRENT OWNERS NAME	SCHOOL DISTRICT	LAND	TAX DESCRIPTION	TAXABLE VALUE			
CURRENT OWNERS ADDRESS	PARCEL SIZE/GRID COORD	TOTAL	SPECIAL DISTRICTS	ACCOUNT NO.			

42.066-6-15./2	10 Prospect St 210 1 Family Res		Religious 25110	53,900	53,900	53,900	53,900
Norwood United Methodist Church	Norwood-Norfolk 406201	0	VILLAGE TAXABLE VALUE		0		8-313- 7
Parsonage	Norwood	53,900	COUNTY TAXABLE VALUE		0		
10 Prospect St	ACRES 0.01		TOWN TAXABLE VALUE		0		
Norwood, NY 13668	FULL MARKET VALUE	53,900	SCHOOL TAXABLE VALUE		0		
			NL003 Norwood Library		0 TO		
			53,900 EX				

42.066-6-18.11	45 N Main St 611 Library		Other Non 25300	246,600	246,600	246,600	246,600
Norwood Public Library	Norwood-Norfolk 406201	19,800	VILLAGE TAXABLE VALUE		0		1-122-15
PO Box 206	1082sp25000	246,600	COUNTY TAXABLE VALUE		0		
Norwood, NY 13668-0206	ACRES 0.72		TOWN TAXABLE VALUE		0		
	EAST-0328010 NRTH-1732587		SCHOOL TAXABLE VALUE		0		
	DEED BOOK 2012 PG-20342		NL003 Norwood Library		0 TO		
	FULL MARKET VALUE	246,600	246,600 EX				

42.066-6-21	39 N Main St 681 Culture bldg		Village Ow 13650	116,600	116,600	116,600	116,600
Norwood Historical/Museum Asso	Norwood-Norfolk 406201	8,900	VILLAGE TAXABLE VALUE		0		8-304-11
PO Box 163	Susan G Lyman	116,600	COUNTY TAXABLE VALUE		0		
Norwood, NY 13668	Historical Musuem		TOWN TAXABLE VALUE		0		
	x		SCHOOL TAXABLE VALUE		0		
	FRNT 67.00 DPTH 138.00		NL003 Norwood Library		0 TO		
	EAST-0328096 NRTH-1732343		116,600 EX				
	DEED BOOK 2011 PG-5782						
	FULL MARKET VALUE	116,600					

STATE OF NEW YORK
 COUNTY - St Lawrence
 TOWN - Potsdam
 VILLAGE - Norwood
 SWIS - 407401

2 0 1 6 T E N T A T I V E A S S E S S M E N T R O L L
 WHOLLY EXEMPT SECTION OF THE ROLL - 8
 THESE ASSESSMENTS ARE ALSO USED FOR VILLAGE PURPOSES
 M A P S E C T I O N - 042
 S U B - S E C T I O N - 066
 UNIFORM PERCENT OF VALUE IS 100.00

PAGE 246
 VALUATION DATE-JUL 01, 2015
 TAXABLE STATUS DATE-MAR 01, 2016
 RPS150/V04/L015
 CURRENT DATE 5/02/2016

*** S P E C I A L D I S T R I C T S U M M A R Y ***

CODE	DISTRICT NAME	TOTAL PARCELS	EXTENSION TYPE	EXTENSION VALUE	AD VALOREM VALUE	EXEMPT AMOUNT	TAXABLE VALUE
NL003	Norwood Librar	8	TOTAL		2732,100	2732,100	

*** S C H O O L D I S T R I C T S U M M A R Y ***

CODE	DISTRICT NAME	TOTAL PARCELS	ASSESSED LAND	ASSESSED TOTAL	EXEMPT AMOUNT	TOTAL TAXABLE	STAR AMOUNT	STAR TAXABLE
406201	Norwood-Norfolk	8	63,600	2732,100	2732,100			
	S U B - T O T A L	8	63,600	2732,100	2732,100			
	T O T A L	8	63,600	2732,100	2732,100			

*** S Y S T E M C O D E S S U M M A R Y ***

NO SYSTEM EXEMPTIONS AT THIS LEVEL

*** E X E M P T I O N S U M M A R Y ***

CODE	DESCRIPTION	TOTAL PARCELS	VILLAGE	COUNTY	TOWN	SCHOOL
13650	Village Ow	2	122,500	122,500	122,500	122,500
25110	Religious	4	863,000	863,000	863,000	863,000
25300	Other Non	1	246,600	246,600	246,600	246,600
28110	Housing De	1	1500,000	1500,000	1500,000	1500,000
	T O T A L	8	2732,100	2732,100	2732,100	2732,100

STATE OF NEW YORK
COUNTY - St Lawrence
TOWN - Potsdam
VILLAGE - Norwood
SWIS - 407401

2 0 1 6 T E N T A T I V E A S S E S S M E N T R O L L
WHOLLY EXEMPT SECTION OF THE ROLL - 8
THESE ASSESSMENTS ARE ALSO USED FOR VILLAGE PURPOSES
M A P S E C T I O N - 042
S U B - S E C T I O N - 066
UNIFORM PERCENT OF VALUE IS 100.00

PAGE 247
VALUATION DATE-JUL 01, 2015
TAXABLE STATUS DATE-MAR 01, 2016
RPS150/V04/L015
CURRENT DATE 5/02/2016

*** G R A N D T O T A L S ***

ROLL SEC	DESCRIPTION	TOTAL PARCELS	ASSESSED LAND	ASSESSED TOTAL	TAXABLE VILLAGE	TAXABLE COUNTY	TAXABLE TOWN	TAXABLE SCHOOL	STAR TAXABLE
8	WHOLLY EXEMPT	8	63,600	2732,100					

STATE OF NEW YORK
 COUNTY - St Lawrence
 TOWN - Potsdam
 VILLAGE - Norwood
 SWIS - 407401

2 0 1 6 T E N T A T I V E A S S E S S M E N T R O L L
 WHOLLY EXEMPT SECTION OF THE ROLL - 8
 THESE ASSESSMENTS ARE ALSO USED FOR VILLAGE PURPOSES
 TAX MAP NUMBER SEQUENCE
 UNIFORM PERCENT OF VALUE IS 100.00
 UNIFORM PERCENT OF VALUE IS 100.00

PAGE 248
 VALUATION DATE-JUL 01, 2015
 TAXABLE STATUS DATE-MAR 01, 2016

TAX MAP PARCEL NUMBER	PROPERTY LOCATION & CLASS	ASSESSMENT	EXEMPTION CODE	VILLAGE	COUNTY	TOWN	SCHOOL
CURRENT OWNERS NAME	SCHOOL DISTRICT	LAND	TAX DESCRIPTION	TAXABLE VALUE			
CURRENT OWNERS ADDRESS	PARCEL SIZE/GRID COORD	TOTAL	SPECIAL DISTRICTS	ACCOUNT NO.			
***** 42.072-2-2.1 *****							
42.072-2-2.1	High St						999-031
Village Of Norwood	845 Water Transp		Village Ow 13650	254,000	254,000	254,000	254,000
PO Box 182	Norwood-Norfolk 406201	23,600	VILLAGE TAXABLE VALUE		0		
Norwood, NY 13668	Re: Water Tower	254,000	COUNTY TAXABLE VALUE		0		
	ACRES 2.10		TOWN TAXABLE VALUE		0		
	EAST-0324177 NRTH-1730151		SCHOOL TAXABLE VALUE		0		
	DEED BOOK 160A PG-277		NL003 Norwood Library		0 TO		
	FULL MARKET VALUE	254,000	254,000 EX				

STATE OF NEW YORK
 COUNTY - St Lawrence
 TOWN - Potsdam
 VILLAGE - Norwood
 SWIS - 407401

2 0 1 6 T E N T A T I V E A S S E S S M E N T R O L L
 WHOLLY EXEMPT SECTION OF THE ROLL - 8
 THESE ASSESSMENTS ARE ALSO USED FOR VILLAGE PURPOSES
 M A P S E C T I O N - 042
 S U B - S E C T I O N - 072
 UNIFORM PERCENT OF VALUE IS 100.00

PAGE 249
 VALUATION DATE-JUL 01, 2015
 TAXABLE STATUS DATE-MAR 01, 2016
 RPS150/V04/L015
 CURRENT DATE 5/02/2016

*** S P E C I A L D I S T R I C T S U M M A R Y ***

CODE	DISTRICT NAME	TOTAL PARCELS	EXTENSION TYPE	EXTENSION VALUE	AD VALOREM VALUE	EXEMPT AMOUNT	TAXABLE VALUE
NL003	Norwood Librar	1	TOTAL		254,000	254,000	

*** S C H O O L D I S T R I C T S U M M A R Y ***

CODE	DISTRICT NAME	TOTAL PARCELS	ASSESSED LAND	ASSESSED TOTAL	EXEMPT AMOUNT	TOTAL TAXABLE	STAR AMOUNT	STAR TAXABLE
406201	Norwood-Norfolk	1	23,600	254,000	254,000			
	S U B - T O T A L	1	23,600	254,000	254,000			
	T O T A L	1	23,600	254,000	254,000			

*** S Y S T E M C O D E S S U M M A R Y ***

NO SYSTEM EXEMPTIONS AT THIS LEVEL

*** E X E M P T I O N S U M M A R Y ***

CODE	DESCRIPTION	TOTAL PARCELS	VILLAGE	COUNTY	TOWN	SCHOOL
13650	Village Ow	1	254,000	254,000	254,000	254,000
	T O T A L	1	254,000	254,000	254,000	254,000

*** G R A N D T O T A L S ***

ROLL SEC	DESCRIPTION	TOTAL PARCELS	ASSESSED LAND	ASSESSED TOTAL	TAXABLE VILLAGE	TAXABLE COUNTY	TAXABLE TOWN	TAXABLE SCHOOL	STAR TAXABLE
8	WHOLLY EXEMPT	1	23,600	254,000					

STATE OF NEW YORK
 COUNTY - St Lawrence
 TOWN - Potsdam
 VILLAGE - Norwood
 SWIS - 407401

2 0 1 6 T E N T A T I V E A S S E S S M E N T R O L L
 WHOLLY EXEMPT SECTION OF THE ROLL - 8
 THESE ASSESSMENTS ARE ALSO USED FOR VILLAGE PURPOSES
 TAX MAP NUMBER SEQUENCE
 UNIFORM PERCENT OF VALUE IS 100.00
 UNIFORM PERCENT OF VALUE IS 100.00

TAX MAP PARCEL NUMBER	PROPERTY LOCATION & CLASS	ASSESSMENT	EXEMPTION CODE	VILLAGE	COUNTY	TOWN	SCHOOL
CURRENT OWNERS NAME	SCHOOL DISTRICT	LAND	TAX DESCRIPTION	TAXABLE VALUE			
CURRENT OWNERS ADDRESS	PARCEL SIZE/GRID COORD	TOTAL	SPECIAL DISTRICTS	ACCOUNT NO.			

42.073-1-1	River Rd 853 Sewage - WTRFNT		Village Ow 13650	176,400	176,400	176,400	176,400
Village Of Norwood	Norwood-Norfolk 406201	46,400	VILLAGE TAXABLE VALUE		0		8-304-5
PO Box 182	ACRES 13.90	176,400	COUNTY TAXABLE VALUE		0		
Norwood, NY 13668	EAST-0324539 NRTH-1731208		TOWN TAXABLE VALUE		0		
	DEED BOOK 795 PG-00077		SCHOOL TAXABLE VALUE		0		
	FULL MARKET VALUE	176,400	NL003 Norwood Library		0 TO		
			176,400 EX				

42.073-3-6.1	2 Spruce St 614 Spec. school		New York S 12100	225,200	225,200	225,200	1-131- 7
New York State	Norwood-Norfolk 406201	23,100	VILLAGE TAXABLE VALUE		0		
Attn: Sunmount Dev Center	ACRES 1.60 BANK9999998	225,200	COUNTY TAXABLE VALUE		0		
2445 State Highway 30	EAST-0326379 NRTH-1731176		TOWN TAXABLE VALUE		0		
Tupper Lake, NY 12986	DEED BOOK 1057 PG-1138		SCHOOL TAXABLE VALUE		0		
	FULL MARKET VALUE	225,200	NL003 Norwood Library		0 TO		
			225,200 EX				

42.073-3-16	21 Bernard Ave 632 Benevolent		Moral/Ment 25230	171,100	171,100	171,100	8-315-16
LEAP Inc	Norwood-Norfolk 406201	18,800	VILLAGE TAXABLE VALUE		0		
230 Pleasant Valley Rd	Re: Home For Wayward Boys	171,100	COUNTY TAXABLE VALUE		0		
Norwood, NY 13668	FRNT 166.00 DPTH 165.00		TOWN TAXABLE VALUE		0		
	BANK99999905		SCHOOL TAXABLE VALUE		0		
	EAST-0326936 NRTH-1731257		NL003 Norwood Library		0 TO		
	DEED BOOK 2004 PG-6365		171,100 EX				
	FULL MARKET VALUE	171,100					

42.073-8-9.2	15 River St 311 Res vac land - WTRFNT		Village Ow 13650	6,800	6,800	6,800	6,800
Village Of Norwood	Norwood-Norfolk 406201	6,800	VILLAGE TAXABLE VALUE		0		
PO Box 182	80x191x80x196	6,800	COUNTY TAXABLE VALUE		0		
Norwood, NY 13668	x		TOWN TAXABLE VALUE		0		
	x		SCHOOL TAXABLE VALUE		0		
	FRNT 80.00 DPTH 194.00		NL003 Norwood Library		0 TO		
	EAST-0325588 NRTH-1730388		6,800 EX				
	DEED BOOK 2007 PG-20406						
	FULL MARKET VALUE	6,800					

STATE OF NEW YORK
 COUNTY - St Lawrence
 TOWN - Potsdam
 VILLAGE - Norwood
 SWIS - 407401

2 0 1 6 T E N T A T I V E A S S E S S M E N T R O L L
 WHOLLY EXEMPT SECTION OF THE ROLL - 8
 THESE ASSESSMENTS ARE ALSO USED FOR VILLAGE PURPOSES
 M A P S E C T I O N - 042
 S U B - S E C T I O N - 073
 UNIFORM PERCENT OF VALUE IS 100.00

PAGE 251
 VALUATION DATE-JUL 01, 2015
 TAXABLE STATUS DATE-MAR 01, 2016
 RPS150/V04/L015
 CURRENT DATE 5/02/2016

*** S P E C I A L D I S T R I C T S U M M A R Y ***

CODE	DISTRICT NAME	TOTAL PARCELS	EXTENSION TYPE	EXTENSION VALUE	AD VALOREM VALUE	EXEMPT AMOUNT	TAXABLE VALUE
NL003	Norwood Librar	4	TOTAL		579,500	579,500	

*** S C H O O L D I S T R I C T S U M M A R Y ***

CODE	DISTRICT NAME	TOTAL PARCELS	ASSESSED LAND	ASSESSED TOTAL	EXEMPT AMOUNT	TOTAL TAXABLE	STAR AMOUNT	STAR TAXABLE
406201	Norwood-Norfolk	4	95,100	579,500	579,500			
	S U B - T O T A L	4	95,100	579,500	579,500			
	T O T A L	4	95,100	579,500	579,500			

*** S Y S T E M C O D E S S U M M A R Y ***

NO SYSTEM EXEMPTIONS AT THIS LEVEL

*** E X E M P T I O N S U M M A R Y ***

CODE	DESCRIPTION	TOTAL PARCELS	VILLAGE	COUNTY	TOWN	SCHOOL
12100	New York S	1	225,200	225,200	225,200	225,200
13650	Village Ow	2	183,200	183,200	183,200	183,200
25230	Moral/Ment	1	171,100	171,100	171,100	171,100
	T O T A L	4	579,500	579,500	579,500	579,500

STATE OF NEW YORK
COUNTY - St Lawrence
TOWN - Potsdam
VILLAGE - Norwood
SWIS - 407401

2 0 1 6 T E N T A T I V E A S S E S S M E N T R O L L
WHOLLY EXEMPT SECTION OF THE ROLL - 8
THESE ASSESSMENTS ARE ALSO USED FOR VILLAGE PURPOSES
M A P S E C T I O N - 042
S U B - S E C T I O N - 073
UNIFORM PERCENT OF VALUE IS 100.00

PAGE 252
VALUATION DATE-JUL 01, 2015
TAXABLE STATUS DATE-MAR 01, 2016
RPS150/V04/L015
CURRENT DATE 5/02/2016

*** G R A N D T O T A L S ***

ROLL SEC	DESCRIPTION	TOTAL PARCELS	ASSESSED LAND	ASSESSED TOTAL	TAXABLE VILLAGE	TAXABLE COUNTY	TAXABLE TOWN	TAXABLE SCHOOL	STAR TAXABLE
8	WHOLLY EXEMPT	4	95,100	579,500					

STATE OF NEW YORK
 COUNTY - St Lawrence
 TOWN - Potsdam
 VILLAGE - Norwood
 SWIS - 407401

2 0 1 6 T E N T A T I V E A S S E S S M E N T R O L L
 WHOLLY EXEMPT SECTION OF THE ROLL - 8
 THESE ASSESSMENTS ARE ALSO USED FOR VILLAGE PURPOSES
 TAX MAP NUMBER SEQUENCE
 UNIFORM PERCENT OF VALUE IS 100.00
 UNIFORM PERCENT OF VALUE IS 100.00

PAGE 253
 VALUATION DATE-JUL 01, 2015
 TAXABLE STATUS DATE-MAR 01, 2016

TAX MAP PARCEL NUMBER	PROPERTY LOCATION & CLASS	ASSESSMENT	EXEMPTION CODE	VILLAGE	COUNTY	TOWN	SCHOOL
CURRENT OWNERS NAME	SCHOOL DISTRICT	LAND	TAX DESCRIPTION	TAXABLE VALUE			
CURRENT OWNERS ADDRESS	PARCEL SIZE/GRID COORD	TOTAL	SPECIAL DISTRICTS	ACCOUNT NO.			

42.074-1-5	N Main St 843 Non-ceil. rr		Public Aut 12360	19,400	19,400	19,400	19,400
Ogdensburg Bridge & Port Auth	Norwood-Norfolk 406201	19,400	VILLAGE TAXABLE VALUE		0		8-307-10
1 Bridge Plz	Re: 1 Set Track 1000 Ft(s)	19,400	COUNTY TAXABLE VALUE		0		
Ogdensburg, NY 13669	ACRES 2.50		TOWN TAXABLE VALUE		0		
	EAST-0327641 NRTH-1731797		SCHOOL TAXABLE VALUE		0		
	DEED BOOK 733 PG-00378		NL003 Norwood Library		0 TO		
	FULL MARKET VALUE	19,400	19,400 EX				

42.074-1-17.1	25 Mechanic St 210 1 Family Res		Village Ow 13650	29,700	29,700	29,700	1-131-11
Village of Norwood	Norwood-Norfolk 406201	3,100	VILLAGE TAXABLE VALUE		0		
PO Box 182	60x50 Village Lot	29,700	COUNTY TAXABLE VALUE		0		
Norwood, NY 13668	X		TOWN TAXABLE VALUE		0		
	X		SCHOOL TAXABLE VALUE		0		
	FRNT 60.00 DPTH 50.00		NL003 Norwood Library		0 TO		
	EAST-0328551 NRTH-1731842		29,700 EX				
	DEED BOOK 2014 PG-15496						
	FULL MARKET VALUE	29,700					

42.074-1-21	1,3,5 Mechanic St 481 Att row bldg		Village Ow 13650	49,500	49,500	49,500	1-150- 8
Village Of Norwood	Norwood-Norfolk 406201	2,700	VILLAGE TAXABLE VALUE		0		
PO Box 182	01sp33000	49,500	COUNTY TAXABLE VALUE		0		
Norwood, NY 13668	X		TOWN TAXABLE VALUE		0		
	35x50x32x50		SCHOOL TAXABLE VALUE		0		
	FRNT 35.00 DPTH 50.00		NL003 Norwood Library		0 TO		
	EAST-0328433 NRTH-1731814		49,500 EX				
	DEED BOOK 2009 PG-4796						
	FULL MARKET VALUE	49,500					

42.074-1-25	4 Bernard Ave 662 Police/fire		Village Ow 13650	75,100	75,100	75,100	8-304- 7
Village Of Norwood	Norwood-Norfolk 406201	4,400	VILLAGE TAXABLE VALUE		0		
PO Box 182	Re: Potsdam Rescue Squad	75,100	COUNTY TAXABLE VALUE		0		
Norwood, NY 13668	Norwood Unit		TOWN TAXABLE VALUE		0		
	FRNT 55.00 DPTH 52.00		SCHOOL TAXABLE VALUE		0		
	EAST-0328148 NRTH-1731723		NL003 Norwood Library		0 TO		
	DEED BOOK 183B PG-01094		75,100 EX				
	FULL MARKET VALUE	75,100					

TAX MAP PARCEL NUMBER	PROPERTY LOCATION & CLASS	ASSESSMENT	EXEMPTION CODE	VILLAGE	COUNTY	TOWN	SCHOOL
CURRENT OWNERS NAME	SCHOOL DISTRICT	LAND	TAX DESCRIPTION	TAXABLE VALUE			
CURRENT OWNERS ADDRESS	PARCEL SIZE/GRID COORD	TOTAL	SPECIAL DISTRICTS	ACCOUNT NO.			
***** 42.074-1-26 *****							
42.074-1-26	8,14 Bernard Ave						8-304- 4
Village Of Norwood	662 Police/fire		Village Ow 13650	115,700	115,700	115,700	115,700
PO Box 182	Norwood-Norfolk 406201	23,300	VILLAGE TAXABLE VALUE		0		
Norwood, NY 13668	Re: Village Owned	115,700	COUNTY TAXABLE VALUE		0		
	Recycling Ctr & Police St		TOWN TAXABLE VALUE		0		
	Ind 50' X 1503'		SCHOOL TAXABLE VALUE		0		
	ACRES 1.80		NL003 Norwood Library		0 TO		
	EAST-0327511 NRTH-1731579		115,700 EX				
	DEED BOOK 799 PG-00439						
	FULL MARKET VALUE	115,700					
***** 42.074-1-27 *****							
42.074-1-27	N Main St						8-307-11
Ogdensburg Bridge & Port Auth	843 Non-ceil. rr		Public Aut 12360	64,000	64,000	64,000	64,000
1 Bridge Plz	Norwood-Norfolk 406201	26,100	VILLAGE TAXABLE VALUE		0		
Ogdensburg, NY 13669	Re: 1 Set Tracks 1700	64,000	COUNTY TAXABLE VALUE		0		
	Re:1 Set Tracks 1500		TOWN TAXABLE VALUE		0		
	ACRES 11.40		SCHOOL TAXABLE VALUE		0		
	EAST-0329743 NRTH-1732214		NL003 Norwood Library		0 TO		
	FULL MARKET VALUE	64,000	64,000 EX				
***** 42.074-2-9.1 *****							
42.074-2-9.1	22,24 Mechanic St						8-304-10
Village Of Norwood	653 Govt pk lot		Village Ow 13650	17,200	17,200	17,200	17,200
PO Box 182	Norwood-Norfolk 406201	17,200	VILLAGE TAXABLE VALUE		0		
Norwood, NY 13668	Parking Lot	17,200	COUNTY TAXABLE VALUE		0		
	FRNT 135.00 DPTH 185.00		TOWN TAXABLE VALUE		0		
	EAST-0328605 NRTH-1731638		SCHOOL TAXABLE VALUE		0		
	DEED BOOK 762 PG-00269		NL003 Norwood Library		0 TO		
	FULL MARKET VALUE	17,200	17,200 EX				
***** 42.074-2-20 *****							
42.074-2-20	38 1/2 S Main St						1-154- 6
Canton Potsdam Hospital	484 1 use sm bld		Hospital 25210	148,000	148,000	148,000	148,000
50 Leroy St	Norwood-Norfolk 406201	3,700	VILLAGE TAXABLE VALUE		0		
Potsdam, NY 13676-1786	Re:Norwood Medical Ctr.	148,000	COUNTY TAXABLE VALUE		0		
	85sp40000/93sp103000<		TOWN TAXABLE VALUE		0		
	FRNT 33.00 DPTH 100.00		SCHOOL TAXABLE VALUE		0		
	EAST-0328452 NRTH-1731358		NL003 Norwood Library		0 TO		
	DEED BOOK 2008 PG-3258		148,000 EX				
	FULL MARKET VALUE	148,000					
***** 42.074-5-15.1 *****							
42.074-5-15.1	32 Morgan St						1-119- 3
Norwood Volunteer Fire Dept	449 Other Storag		Vol Fire D 26400	158,600	158,600	158,600	158,600
PO Box 231	Norwood-Norfolk 406201	49,300	VILLAGE TAXABLE VALUE		0		
Norwood, NY 13668	Also see deed 1001/948	158,600	COUNTY TAXABLE VALUE		0		
	X		TOWN TAXABLE VALUE		0		
	X		SCHOOL TAXABLE VALUE		0		
	ACRES 44.60		NL003 Norwood Library		0 TO		
	EAST-0329888 NRTH-1730403		158,600 EX				
	DEED BOOK 1999 PG-3802						
	FULL MARKET VALUE	158,600					

STATE OF NEW YORK
 COUNTY - St Lawrence
 TOWN - Potsdam
 VILLAGE - Norwood
 SWIS - 407401

2 0 1 6 T E N T A T I V E A S S E S S M E N T R O L L
 WHOLLY EXEMPT SECTION OF THE ROLL - 8
 THESE ASSESSMENTS ARE ALSO USED FOR VILLAGE PURPOSES
 TAX MAP NUMBER SEQUENCE
 UNIFORM PERCENT OF VALUE IS 100.00
 UNIFORM PERCENT OF VALUE IS 100.00

PAGE 255
 VALUATION DATE-JUL 01, 2015
 TAXABLE STATUS DATE-MAR 01, 2016

TAX MAP PARCEL NUMBER	PROPERTY LOCATION & CLASS	ASSESSMENT	EXEMPTION CODE	VILLAGE	COUNTY	TOWN	SCHOOL
CURRENT OWNERS NAME	SCHOOL DISTRICT	LAND	TAX DESCRIPTION	TAXABLE VALUE			
CURRENT OWNERS ADDRESS	PARCEL SIZE/GRID COORD	TOTAL	SPECIAL DISTRICTS	ACCOUNT NO.			
***** 42.074-5-16.1 *****							
42.074-5-16.1	Whitney St 311 Res vac land		Vol Fire D 26400	17,800	17,800	17,800	17,800
Norwood Volunteer Firemans Ass	Norwood-Norfolk 406201	17,800	VILLAGE TAXABLE VALUE		0		
PO Box 231	2013sp25000	17,800	COUNTY TAXABLE VALUE		0		
Norwood, NY 13668	X		TOWN TAXABLE VALUE		0		
	X		SCHOOL TAXABLE VALUE		0		
	ACRES 7.80		NL003 Norwood Library		0 TO		
	EAST-0329274 NRTH-1730521		17,800 EX				
	DEED BOOK 2013 PG-8769						
	FULL MARKET VALUE	17,800					
***** 42.074-6-1 *****							
42.074-6-1	42 S Main St 620 Religious		Religious 25110	355,000	355,000	355,000	355,000
St Philips Episcopal Church	Norwood-Norfolk 406201	11,400	VILLAGE TAXABLE VALUE		0		
PO Box 225	92x100x121x128	355,000	COUNTY TAXABLE VALUE		0		
Norwood, NY 13668	FRNT 97.00 DPTH 108.00		TOWN TAXABLE VALUE		0		
	EAST-0328513 NRTH-1731149		SCHOOL TAXABLE VALUE		0		
	DEED BOOK 345 PG-00237		NL003 Norwood Library		0 TO		
	FULL MARKET VALUE	355,000	355,000 EX				
***** 42.074-8-17.1 *****							
42.074-8-17.1	3 Sports Ave 614 Spec. school		New York S 12100	348,300	348,300	348,300	348,300
New York State	Norwood-Norfolk 406201	23,100	VILLAGE TAXABLE VALUE		0		
Attn: Dept. of Mental Health	ACRES 1.60 BANK9999998	348,300	COUNTY TAXABLE VALUE		0		
403 Park St	EAST-0327750 NRTH-1730046		TOWN TAXABLE VALUE		0		
Tupper Lake, NY 12986	DEED BOOK 1057 PG-1133		SCHOOL TAXABLE VALUE		0		
	FULL MARKET VALUE	348,300	NL003 Norwood Library		0 TO		
			348,300 EX				
***** 42.074-9-14.1 *****							
42.074-9-14.1	29 S Main St 330 Vacant comm		Religious 25110	10,600	10,600	10,600	10,600
St Philips Episcopal Church	Norwood-Norfolk 406201	10,600	VILLAGE TAXABLE VALUE		0		
6 Prospect St	FRNT 108.00 DPTH 83.00	10,600	COUNTY TAXABLE VALUE		0		
Norwood, NY 13668	EAST-0328351 NRTH-1731068		TOWN TAXABLE VALUE		0		
	DEED BOOK 993 PG-00361		SCHOOL TAXABLE VALUE		0		
	FULL MARKET VALUE	10,600	NL003 Norwood Library		0 TO		
			10,600 EX				
***** 42.074-11-10 *****							
42.074-11-10	Park St 590 Park		Village Ow 13650	13,300	13,300	13,300	13,300
Village Of Norwood	Norwood-Norfolk 406201	13,300	VILLAGE TAXABLE VALUE		0		
PO Box 182	Inman Park	13,300	COUNTY TAXABLE VALUE		0		
Norwood, NY 13668	395x75x6x41x370		TOWN TAXABLE VALUE		0		
	FRNT 395.00 DPTH 60.00		SCHOOL TAXABLE VALUE		0		
	EAST-0327576 NRTH-1731051		NL003 Norwood Library		0 TO		
	DEED BOOK 128C PG-01635		13,300 EX				
	FULL MARKET VALUE	13,300					

STATE OF NEW YORK
COUNTY - St Lawrence
TOWN - Potsdam
VILLAGE - Norwood
SWIS - 407401

2 0 1 6 T E N T A T I V E A S S E S S M E N T R O L L
WHOLLY EXEMPT SECTION OF THE ROLL - 8
THESE ASSESSMENTS ARE ALSO USED FOR VILLAGE PURPOSES
TAX MAP NUMBER SEQUENCE
UNIFORM PERCENT OF VALUE IS 100.00
UNIFORM PERCENT OF VALUE IS 100.00

TAX MAP PARCEL NUMBER	PROPERTY LOCATION & CLASS	ASSESSMENT	EXEMPTION CODE	VILLAGE	COUNTY	TOWN	SCHOOL
CURRENT OWNERS NAME	SCHOOL DISTRICT	LAND	TAX DESCRIPTION	TAXABLE VALUE			ACCOUNT NO.
CURRENT OWNERS ADDRESS	PARCEL SIZE/GRID COORD	TOTAL	SPECIAL DISTRICTS				
***** 42.074-12-2 *****							
42.074-12-2	11 Bernard Ave						8-303- 7
Village Of Norwood	651 Highway gar		Village Ow 13650	105,000	105,000	105,000	105,000
PO Box 182	Norwood-Norfolk 406201	14,300	VILLAGE TAXABLE VALUE			0	
Norwood, NY 13668	Re: Norwood Department Of	105,000	COUNTY TAXABLE VALUE			0	
	Public Works		TOWN TAXABLE VALUE			0	
	FRNT 99.00 DPTH 175.00		SCHOOL TAXABLE VALUE			0	
	EAST-0327441 NRTH-1731381		NL003 Norwood Library			0 TO	
	DEED BOOK 931 PG-00639		105,000 EX				
	FULL MARKET VALUE	105,000					
***** 42.074-12-7 *****							
42.074-12-7	2 Park Ave						8-313-12
St Andrews Catholic Church	620 Religious		Religious 25110	185,000	185,000	185,000	185,000
2 Park Ave	Norwood-Norfolk 406201	11,700	VILLAGE TAXABLE VALUE			0	
Norwood, NY 13668	Re: Rectory	185,000	COUNTY TAXABLE VALUE			0	
	83x165		TOWN TAXABLE VALUE			0	
	FRNT 83.00 DPTH 165.00		SCHOOL TAXABLE VALUE			0	
	EAST-0327874 NRTH-1731532		NL003 Norwood Library			0 TO	
	DEED BOOK 1358 PG-00088		185,000 EX				
	FULL MARKET VALUE	185,000					
***** 42.074-12-8.1 *****							
42.074-12-8.1	4,6,8 Park Ave						8-312-13
St Andrews Catholic Church	620 Religious		Religious 25110	650,000	650,000	650,000	650,000
2 Park Ave	Norwood-Norfolk 406201	18,800	VILLAGE TAXABLE VALUE			0	
Norwood, NY 13668	Re: Catholic Church	650,000	COUNTY TAXABLE VALUE			0	
	FRNT 166.00 DPTH 165.00		TOWN TAXABLE VALUE			0	
	EAST-0327910 NRTH-1731416		SCHOOL TAXABLE VALUE			0	
	DEED BOOK 167A PG-00409		NL003 Norwood Library			0 TO	
	FULL MARKET VALUE	650,000	650,000 EX				
***** 42.074-12-9 *****							
42.074-12-9	15 S Main Street & 1/2 Berna						8-304-14
Village Of Norwood	652 Govt bldgs		Village Ow 13650	688,000	688,000	688,000	688,000
PO Box 182	Norwood-Norfolk 406201	23,500	VILLAGE TAXABLE VALUE			0	
Norwood, NY 13668	ACRES 2.00	688,000	COUNTY TAXABLE VALUE			0	
	EAST-0328188 NRTH-1731473		TOWN TAXABLE VALUE			0	
	DEED BOOK 92C PG-00282		SCHOOL TAXABLE VALUE			0	
	FULL MARKET VALUE	688,000	NL003 Norwood Library			0 TO	
			688,000 EX				

STATE OF NEW YORK
 COUNTY - St Lawrence
 TOWN - Potsdam
 VILLAGE - Norwood
 SWIS - 407401

2 0 1 6 T E N T A T I V E A S S E S S M E N T R O L L
 WHOLLY EXEMPT SECTION OF THE ROLL - 8
 THESE ASSESSMENTS ARE ALSO USED FOR VILLAGE PURPOSES
 M A P S E C T I O N - 042
 S U B - S E C T I O N - 074
 UNIFORM PERCENT OF VALUE IS 100.00

PAGE 257
 VALUATION DATE-JUL 01, 2015
 TAXABLE STATUS DATE-MAR 01, 2016
 RPS150/V04/L015
 CURRENT DATE 5/02/2016

*** S P E C I A L D I S T R I C T S U M M A R Y ***

CODE	DISTRICT NAME	TOTAL PARCELS	EXTENSION TYPE	EXTENSION VALUE	AD VALOREM VALUE	EXEMPT AMOUNT	TAXABLE VALUE
NL003	Norwood Librar	18	TOTAL		3050,200	3050,200	

*** S C H O O L D I S T R I C T S U M M A R Y ***

CODE	DISTRICT NAME	TOTAL PARCELS	ASSESSED LAND	ASSESSED TOTAL	EXEMPT AMOUNT	TOTAL TAXABLE	STAR AMOUNT	STAR TAXABLE
406201	Norwood-Norfolk	18	293,700	3050,200	3050,200			
	S U B - T O T A L	18	293,700	3050,200	3050,200			
	T O T A L	18	293,700	3050,200	3050,200			

*** S Y S T E M C O D E S S U M M A R Y ***

NO SYSTEM EXEMPTIONS AT THIS LEVEL

*** E X E M P T I O N S U M M A R Y ***

CODE	DESCRIPTION	TOTAL PARCELS	VILLAGE	COUNTY	TOWN	SCHOOL
12100	New York S	1	348,300	348,300	348,300	348,300
12360	Public Aut	2	83,400	83,400	83,400	83,400
13650	Village Ow	8	1093,500	1093,500	1093,500	1093,500
25110	Religious	4	1200,600	1200,600	1200,600	1200,600
25210	Hospital	1	148,000	148,000	148,000	148,000
26400	Vol Fire D	2	176,400	176,400	176,400	176,400
	T O T A L	18	3050,200	3050,200	3050,200	3050,200

STATE OF NEW YORK
COUNTY - St Lawrence
TOWN - Potsdam
VILLAGE - Norwood
SWIS - 407401

2 0 1 6 T E N T A T I V E A S S E S S M E N T R O L L
WHOLLY EXEMPT SECTION OF THE ROLL - 8
THESE ASSESSMENTS ARE ALSO USED FOR VILLAGE PURPOSES
M A P S E C T I O N - 042
S U B - S E C T I O N - 074
UNIFORM PERCENT OF VALUE IS 100.00

PAGE 258
VALUATION DATE-JUL 01, 2015
TAXABLE STATUS DATE-MAR 01, 2016
RPS150/V04/L015
CURRENT DATE 5/02/2016

*** G R A N D T O T A L S ***

ROLL SEC	DESCRIPTION	TOTAL PARCELS	ASSESSED LAND	ASSESSED TOTAL	TAXABLE VILLAGE	TAXABLE COUNTY	TAXABLE TOWN	TAXABLE SCHOOL	STAR TAXABLE
8	WHOLLY EXEMPT	18	293,700	3050,200					

STATE OF NEW YORK
 COUNTY - St Lawrence
 TOWN - Potsdam
 VILLAGE - Norwood
 SWIS - 407401

2 0 1 6 T E N T A T I V E A S S E S S M E N T R O L L
 WHOLLY EXEMPT SECTION OF THE ROLL - 8
 THESE ASSESSMENTS ARE ALSO USED FOR VILLAGE PURPOSES
 TAX MAP NUMBER SEQUENCE
 UNIFORM PERCENT OF VALUE IS 100.00
 UNIFORM PERCENT OF VALUE IS 100.00

PAGE 259
 VALUATION DATE-JUL 01, 2015
 TAXABLE STATUS DATE-MAR 01, 2016

TAX MAP PARCEL NUMBER	PROPERTY LOCATION & CLASS	ASSESSMENT	EXEMPTION CODE	VILLAGE	COUNTY	TOWN	SCHOOL
CURRENT OWNERS NAME	SCHOOL DISTRICT	LAND	TAX DESCRIPTION	TAXABLE VALUE			
CURRENT OWNERS ADDRESS	PARCEL SIZE/GRID COORD	TOTAL	SPECIAL DISTRICTS	ACCOUNT NO.			
***** 42.075-2-3 *****							
	33 Morgan St						1-124-10
42.075-2-3	311 Res vac land		Vol Fire D 26400	12,700	12,700	12,700	12,700
Norwood Vol Firemans Assoc	Norwood-Norfolk 406201	12,700	VILLAGE TAXABLE VALUE		0		
PO Box 231	X	12,700	COUNTY TAXABLE VALUE		0		
Norwood, NY 13668	89sp3800		TOWN TAXABLE VALUE		0		
	X		SCHOOL TAXABLE VALUE		0		
	ACRES 23.70		NL003 Norwood Library		0 TO		
	EAST-0330955 NRTH-1730343		12,700 EX				
	DEED BOOK 2013 PG-14882						
	FULL MARKET VALUE	12,700					

STATE OF NEW YORK
 COUNTY - St Lawrence
 TOWN - Potsdam
 VILLAGE - Norwood
 SWIS - 407401

2 0 1 6 T E N T A T I V E A S S E S S M E N T R O L L
 WHOLLY EXEMPT SECTION OF THE ROLL - 8
 THESE ASSESSMENTS ARE ALSO USED FOR VILLAGE PURPOSES
 M A P S E C T I O N - 042
 S U B - S E C T I O N - 075
 UNIFORM PERCENT OF VALUE IS 100.00

PAGE 260
 VALUATION DATE-JUL 01, 2015
 TAXABLE STATUS DATE-MAR 01, 2016
 RPS150/V04/L015
 CURRENT DATE 5/02/2016

*** S P E C I A L D I S T R I C T S U M M A R Y ***

CODE	DISTRICT NAME	TOTAL PARCELS	EXTENSION TYPE	EXTENSION VALUE	AD VALOREM VALUE	EXEMPT AMOUNT	TAXABLE VALUE
NL003	Norwood Librar	1	TOTAL		12,700	12,700	

*** S C H O O L D I S T R I C T S U M M A R Y ***

CODE	DISTRICT NAME	TOTAL PARCELS	ASSESSED LAND	ASSESSED TOTAL	EXEMPT AMOUNT	TOTAL TAXABLE	STAR AMOUNT	STAR TAXABLE
406201	Norwood-Norfolk	1	12,700	12,700	12,700			
	S U B - T O T A L	1	12,700	12,700	12,700			
	T O T A L	1	12,700	12,700	12,700			

*** S Y S T E M C O D E S S U M M A R Y ***

NO SYSTEM EXEMPTIONS AT THIS LEVEL

*** E X E M P T I O N S U M M A R Y ***

CODE	DESCRIPTION	TOTAL PARCELS	VILLAGE	COUNTY	TOWN	SCHOOL
26400	Vol Fire D	1	12,700	12,700	12,700	12,700
	T O T A L	1	12,700	12,700	12,700	12,700

*** G R A N D T O T A L S ***

ROLL SEC	DESCRIPTION	TOTAL PARCELS	ASSESSED LAND	ASSESSED TOTAL	TAXABLE VILLAGE	TAXABLE COUNTY	TAXABLE TOWN	TAXABLE SCHOOL	STAR TAXABLE
8	WHOLLY EXEMPT	1	12,700	12,700					

STATE OF NEW YORK
 COUNTY - St Lawrence
 TOWN - Potsdam
 VILLAGE - Norwood
 SWIS - 407401

2 0 1 6 T E N T A T I V E A S S E S S M E N T R O L L
 WHOLLY EXEMPT SECTION OF THE ROLL - 8
 THESE ASSESSMENTS ARE ALSO USED FOR VILLAGE PURPOSES
 TAX MAP NUMBER SEQUENCE
 UNIFORM PERCENT OF VALUE IS 100.00
 UNIFORM PERCENT OF VALUE IS 100.00

PAGE 261
 VALUATION DATE-JUL 01, 2015
 TAXABLE STATUS DATE-MAR 01, 2016

TAX MAP PARCEL NUMBER	PROPERTY LOCATION & CLASS	ASSESSMENT	EXEMPTION CODE	VILLAGE	COUNTY	TOWN	SCHOOL	ACCOUNT NO.
CURRENT OWNERS NAME	SCHOOL DISTRICT	LAND	TAX DESCRIPTION	TAXABLE VALUE				
CURRENT OWNERS ADDRESS	PARCEL SIZE/GRID COORD	TOTAL	SPECIAL DISTRICTS					
***** 42.080-1-22 *****								
	3 Noreen Dr							1-130-15
42.080-1-22	210 1 Family Res		Other Non 25300	105,900	105,900	105,900	105,900	105,900
Assoc Of The North Country Uni	Norwood-Norfolk 406201	9,500	VILLAGE TAXABLE VALUE				0	
101 Main St	99sp74900	105,900	COUNTY TAXABLE VALUE				0	
Canton, NY 13617	X		TOWN TAXABLE VALUE				0	
	0783sp45000/92sp85000		SCHOOL TAXABLE VALUE				0	
	FRNT 111.00 DPTH 145.00		NL003 Norwood Library				0 TO	
	EAST-0323000 NRTH-1728549		105,900 EX					
	DEED BOOK 1999 PG-24409							
	FULL MARKET VALUE	105,900						

STATE OF NEW YORK
 COUNTY - St Lawrence
 TOWN - Potsdam
 VILLAGE - Norwood
 SWIS - 407401

2 0 1 6 T E N T A T I V E A S S E S S M E N T R O L L
 WHOLLY EXEMPT SECTION OF THE ROLL - 8
 THESE ASSESSMENTS ARE ALSO USED FOR VILLAGE PURPOSES
 M A P S E C T I O N - 042
 S U B - S E C T I O N - 080
 UNIFORM PERCENT OF VALUE IS 100.00

PAGE 262
 VALUATION DATE-JUL 01, 2015
 TAXABLE STATUS DATE-MAR 01, 2016
 RPS150/V04/L015
 CURRENT DATE 5/02/2016

*** S P E C I A L D I S T R I C T S U M M A R Y ***

CODE	DISTRICT NAME	TOTAL PARCELS	EXTENSION TYPE	EXTENSION VALUE	AD VALOREM VALUE	EXEMPT AMOUNT	TAXABLE VALUE
NL003	Norwood Librar	1	TOTAL		105,900	105,900	

*** S C H O O L D I S T R I C T S U M M A R Y ***

CODE	DISTRICT NAME	TOTAL PARCELS	ASSESSED LAND	ASSESSED TOTAL	EXEMPT AMOUNT	TOTAL TAXABLE	STAR AMOUNT	STAR TAXABLE
406201	Norwood-Norfolk	1	9,500	105,900	105,900			
	S U B - T O T A L	1	9,500	105,900	105,900			
	T O T A L	1	9,500	105,900	105,900			

*** S Y S T E M C O D E S S U M M A R Y ***

NO SYSTEM EXEMPTIONS AT THIS LEVEL

*** E X E M P T I O N S U M M A R Y ***

CODE	DESCRIPTION	TOTAL PARCELS	VILLAGE	COUNTY	TOWN	SCHOOL
25300	Other Non	1	105,900	105,900	105,900	105,900
	T O T A L	1	105,900	105,900	105,900	105,900

*** G R A N D T O T A L S ***

ROLL SEC	DESCRIPTION	TOTAL PARCELS	ASSESSED LAND	ASSESSED TOTAL	TAXABLE VILLAGE	TAXABLE COUNTY	TAXABLE TOWN	TAXABLE SCHOOL	STAR TAXABLE
8	WHOLLY EXEMPT	1	9,500	105,900					

STATE OF NEW YORK
 COUNTY - St Lawrence
 TOWN - Potsdam
 VILLAGE - Norwood
 SWIS - 407401

2 0 1 6 T E N T A T I V E A S S E S S M E N T R O L L
 WHOLLY EXEMPT SECTION OF THE ROLL - 8
 THESE ASSESSMENTS ARE ALSO USED FOR VILLAGE PURPOSES
 TAX MAP NUMBER SEQUENCE
 UNIFORM PERCENT OF VALUE IS 100.00
 UNIFORM PERCENT OF VALUE IS 100.00

PAGE 263
 VALUATION DATE-JUL 01, 2015
 TAXABLE STATUS DATE-MAR 01, 2016

TAX MAP PARCEL NUMBER	PROPERTY LOCATION & CLASS	ASSESSMENT	EXEMPTION CODE	VILLAGE	COUNTY	TOWN	SCHOOL
CURRENT OWNERS NAME	SCHOOL DISTRICT	LAND	TAX DESCRIPTION	TAXABLE VALUE			
CURRENT OWNERS ADDRESS	PARCEL SIZE/GRID COORD	TOTAL	SPECIAL DISTRICTS	ACCOUNT NO.			
***** 42.081-2-21.2 *****							
	15 Maple St						1-119-12
42.081-2-21.2	614 Spec. school		New York S 12100	586,700	586,700	586,700	586,700
New York State	Norwood-Norfolk 406201	31,100	VILLAGE TAXABLE VALUE		0		
Attn: Office of Mental & Devel	Re: Hostel No. 2114/Commu	586,700	COUNTY TAXABLE VALUE		0		
403 Park St	Residence		TOWN TAXABLE VALUE		0		
Tupper Lake, NY 12986	ACRES 1.50 BANK9999998		SCHOOL TAXABLE VALUE		0		
	EAST-0326276 NRTH-1729230		NL003 Norwood Library		0 TO		
	DEED BOOK 1002 PG-00497		586,700 EX				
	FULL MARKET VALUE	586,700					
***** 42.081-2-24.11 *****							
	10 Maple St						8-315- 6
42.081-2-24.11	534 Social org.		Frat Organ 25400	235,000	235,000	235,000	235,000
Clark Robinson	Norwood-Norfolk 406201	26,800	VILLAGE TAXABLE VALUE		0		
American Legion	Re: American Legion Post	235,000	COUNTY TAXABLE VALUE		0		
PO Box 221	ACRES 5.30		TOWN TAXABLE VALUE		0		
Norwood, NY 13668	EAST-0325833 NRTH-1729431		SCHOOL TAXABLE VALUE		0		
	DEED BOOK 424 PG-00266		NL003 Norwood Library		0 TO		
	FULL MARKET VALUE	235,000	235,000 EX				

STATE OF NEW YORK
 COUNTY - St Lawrence
 TOWN - Potsdam
 VILLAGE - Norwood
 SWIS - 407401

2 0 1 6 T E N T A T I V E A S S E S S M E N T R O L L
 WHOLLY EXEMPT SECTION OF THE ROLL - 8
 THESE ASSESSMENTS ARE ALSO USED FOR VILLAGE PURPOSES
 M A P S E C T I O N - 042
 S U B - S E C T I O N - 081
 UNIFORM PERCENT OF VALUE IS 100.00

PAGE 264
 VALUATION DATE-JUL 01, 2015
 TAXABLE STATUS DATE-MAR 01, 2016
 RPS150/V04/L015
 CURRENT DATE 5/02/2016

*** S P E C I A L D I S T R I C T S U M M A R Y ***

CODE	DISTRICT NAME	TOTAL PARCELS	EXTENSION TYPE	EXTENSION VALUE	AD VALOREM VALUE	EXEMPT AMOUNT	TAXABLE VALUE
NL003	Norwood Librar	2	TOTAL		821,700	821,700	

*** S C H O O L D I S T R I C T S U M M A R Y ***

CODE	DISTRICT NAME	TOTAL PARCELS	ASSESSED LAND	ASSESSED TOTAL	EXEMPT AMOUNT	TOTAL TAXABLE	STAR AMOUNT	STAR TAXABLE
406201	Norwood-Norfolk	2	57,900	821,700	821,700			
	S U B - T O T A L	2	57,900	821,700	821,700			
	T O T A L	2	57,900	821,700	821,700			

*** S Y S T E M C O D E S S U M M A R Y ***

NO SYSTEM EXEMPTIONS AT THIS LEVEL

*** E X E M P T I O N S U M M A R Y ***

CODE	DESCRIPTION	TOTAL PARCELS	VILLAGE	COUNTY	TOWN	SCHOOL
12100	New York S	1	586,700	586,700	586,700	586,700
25400	Frat Organ	1	235,000	235,000	235,000	235,000
	T O T A L	2	821,700	821,700	821,700	821,700

*** G R A N D T O T A L S ***

ROLL SEC	DESCRIPTION	TOTAL PARCELS	ASSESSED LAND	ASSESSED TOTAL	TAXABLE VILLAGE	TAXABLE COUNTY	TAXABLE TOWN	TAXABLE SCHOOL	STAR TAXABLE
8	WHOLLY EXEMPT	2	57,900	821,700					

STATE OF NEW YORK
 COUNTY - St Lawrence
 TOWN - Potsdam
 VILLAGE - Norwood
 SWIS - 407401

2 0 1 6 T E N T A T I V E A S S E S S M E N T R O L L
 WHOLLY EXEMPT SECTION OF THE ROLL - 8
 THESE ASSESSMENTS ARE ALSO USED FOR VILLAGE PURPOSES
 TAX MAP NUMBER SEQUENCE
 UNIFORM PERCENT OF VALUE IS 100.00
 UNIFORM PERCENT OF VALUE IS 100.00

TAX MAP PARCEL NUMBER	PROPERTY LOCATION & CLASS	ASSESSMENT	EXEMPTION CODE	VILLAGE	COUNTY	TOWN	SCHOOL	ACCOUNT NO.
CURRENT OWNERS NAME	SCHOOL DISTRICT	LAND	TAX DESCRIPTION	TAXABLE VALUE				
CURRENT OWNERS ADDRESS	PARCEL SIZE/GRID COORD	TOTAL	SPECIAL DISTRICTS					

42.082-1-6	10 Sports Ave			42.082-1-6				8-304-12
Village Of Norwood	822 Water supply		Village Ow 13650	132,900	132,900	132,900	132,900	132,900
PO Box 182	Norwood-Norfolk 406201	75,600	VILLAGE TAXABLE VALUE		0			
Norwood, NY 13668	Park, Pump Houses &	132,900	COUNTY TAXABLE VALUE		0			
	Tool Shed & Ball Field		TOWN TAXABLE VALUE		0			
	ACRES 15.10		SCHOOL TAXABLE VALUE		0			
	EAST-0327658 NRTH-1729505		NL003 Norwood Library		0 TO			
	DEED BOOK 274 PG-00456		132,900 EX					
	FULL MARKET VALUE	132,900						

42.082-2-1.2	S Main St			42.082-2-1.2				
Community Christian Church	330 Vacant comm		Religious 25110	24,100	24,100	24,100	24,100	24,100
PO Box 33	Norwood-Norfolk 406201	24,100	VILLAGE TAXABLE VALUE		0			
Norwood, NY 13668	RE:2008/22174,22180	24,100	COUNTY TAXABLE VALUE		0			
	x		TOWN TAXABLE VALUE		0			
	x		SCHOOL TAXABLE VALUE		0			
	ACRES 8.70		NL003 Norwood Library		0 TO			
	EAST-0329125 NRTH-1728771		24,100 EX					
	FULL MARKET VALUE	24,100						

42.082-2-10	85 S Main St			42.082-2-10				999-022
Village Of Norwood	853 Sewage		Village Ow 13650	1,700	1,700	1,700	1,700	1,700
PO Box 182	Norwood-Norfolk 406201	1,700	VILLAGE TAXABLE VALUE		0			
Norwood, NY 13668	FRNT 20.00 DPTH 53.00	1,700	COUNTY TAXABLE VALUE		0			
	EAST-0328892 NRTH-1728265		TOWN TAXABLE VALUE		0			
	DEED BOOK 906 PG-00744		SCHOOL TAXABLE VALUE		0			
	FULL MARKET VALUE	1,700	NL003 Norwood Library		0 TO			
			1,700 EX					

42.082-2-12	63 1/2 B S Main St			42.082-2-12				8-313-13
NYS ARC	614 Spec. school		Other Non 25300	973,600	973,600	973,600	973,600	973,600
Attn: Richard Laurin Dir	Norwood-Norfolk 406201	39,600	VILLAGE TAXABLE VALUE		0			
6 Commerce Ln	Arc Building	973,600	COUNTY TAXABLE VALUE		0			
Canton, NY 13617	ACRES 21.20		TOWN TAXABLE VALUE		0			
	EAST-0328432 NRTH-1728668		SCHOOL TAXABLE VALUE		0			
	DEED BOOK 296 PG-00908		NL003 Norwood Library		0 TO			
	FULL MARKET VALUE	973,600	973,600 EX					

42.082-2-14	63 1/2 A S Main St			42.082-2-14				
St Lawrence Hostels Inc	614 Spec. school		Other Non 25300	174,500	174,500	174,500	174,500	174,500
6 Commerce Ln	Norwood-Norfolk 406201	23,700	VILLAGE TAXABLE VALUE		0			
Canton, NY 13617	(house)	174,500	COUNTY TAXABLE VALUE		0			
	ACRES 2.20		TOWN TAXABLE VALUE		0			
	EAST-0328313 NRTH-1729305		SCHOOL TAXABLE VALUE		0			
	DEED BOOK 908 PG-00396		NL003 Norwood Library		0 TO			
	FULL MARKET VALUE	174,500	174,500 EX					

STATE OF NEW YORK
 COUNTY - St Lawrence
 TOWN - Potsdam
 VILLAGE - Norwood
 SWIS - 407401

2 0 1 6 T E N T A T I V E A S S E S S M E N T R O L L
 WHOLLY EXEMPT SECTION OF THE ROLL - 8
 THESE ASSESSMENTS ARE ALSO USED FOR VILLAGE PURPOSES
 M A P S E C T I O N - 042
 S U B - S E C T I O N - 082
 UNIFORM PERCENT OF VALUE IS 100.00

PAGE 266
 VALUATION DATE-JUL 01, 2015
 TAXABLE STATUS DATE-MAR 01, 2016
 RPS150/V04/L015
 CURRENT DATE 5/02/2016

*** S P E C I A L D I S T R I C T S U M M A R Y ***

CODE	DISTRICT NAME	TOTAL PARCELS	EXTENSION TYPE	EXTENSION VALUE	AD VALOREM VALUE	EXEMPT AMOUNT	TAXABLE VALUE
NL003	Norwood Librar	5	TOTAL		1306,800	1306,800	

*** S C H O O L D I S T R I C T S U M M A R Y ***

CODE	DISTRICT NAME	TOTAL PARCELS	ASSESSED LAND	ASSESSED TOTAL	EXEMPT AMOUNT	TOTAL TAXABLE	STAR AMOUNT	STAR TAXABLE
406201	Norwood-Norfolk	5	164,700	1306,800	1306,800			
	S U B - T O T A L	5	164,700	1306,800	1306,800			
	T O T A L	5	164,700	1306,800	1306,800			

*** S Y S T E M C O D E S S U M M A R Y ***

NO SYSTEM EXEMPTIONS AT THIS LEVEL

*** E X E M P T I O N S U M M A R Y ***

CODE	DESCRIPTION	TOTAL PARCELS	VILLAGE	COUNTY	TOWN	SCHOOL
13650	Village Ow	2	134,600	134,600	134,600	134,600
25110	Religious	1	24,100	24,100	24,100	24,100
25300	Other Non	2	1148,100	1148,100	1148,100	1148,100
	T O T A L	5	1306,800	1306,800	1306,800	1306,800

STATE OF NEW YORK
COUNTY - St Lawrence
TOWN - Potsdam
VILLAGE - Norwood
SWIS - 407401

2 0 1 6 T E N T A T I V E A S S E S S M E N T R O L L
WHOLLY EXEMPT SECTION OF THE ROLL - 8
THESE ASSESSMENTS ARE ALSO USED FOR VILLAGE PURPOSES
M A P S E C T I O N - 042
S U B - S E C T I O N - 082
UNIFORM PERCENT OF VALUE IS 100.00

PAGE 267
VALUATION DATE-JUL 01, 2015
TAXABLE STATUS DATE-MAR 01, 2016
RPS150/V04/L015
CURRENT DATE 5/02/2016

*** G R A N D T O T A L S ***

ROLL SEC	DESCRIPTION	TOTAL PARCELS	ASSESSED LAND	ASSESSED TOTAL	TAXABLE VILLAGE	TAXABLE COUNTY	TAXABLE TOWN	TAXABLE SCHOOL	STAR TAXABLE
8	WHOLLY EXEMPT	5	164,700	1306,800					

STATE OF NEW YORK
 COUNTY - St Lawrence
 TOWN - Potsdam
 VILLAGE - Norwood
 SWIS - 407401

2 0 1 6 T E N T A T I V E A S S E S S M E N T R O L L
 WHOLLY EXEMPT SECTION OF THE ROLL - 8
 THESE ASSESSMENTS ARE ALSO USED FOR VILLAGE PURPOSES
 TAX MAP NUMBER SEQUENCE
 UNIFORM PERCENT OF VALUE IS 100.00
 UNIFORM PERCENT OF VALUE IS 100.00

PAGE 268
 VALUATION DATE-JUL 01, 2015
 TAXABLE STATUS DATE-MAR 01, 2016

TAX MAP PARCEL NUMBER	PROPERTY LOCATION & CLASS	ASSESSMENT	EXEMPTION CODE	VILLAGE	COUNTY	TOWN	SCHOOL
CURRENT OWNERS NAME	SCHOOL DISTRICT	LAND	TAX DESCRIPTION	TAXABLE VALUE			
CURRENT OWNERS ADDRESS	PARCEL SIZE/GRID COORD	TOTAL	SPECIAL DISTRICTS	ACCOUNT NO.			
***** 42.083-1-1.1 *****							
50 Morgan St							1-139-11.1
42.083-1-1.1	311 Res vac land		Vol Fire D 26400	7,600	7,600	7,600	7,600
Norwood Vol Firemans Assoc	Norwood-Norfolk 406201	7,600	VILLAGE TAXABLE VALUE		0		
PO Box 231	X	7,600	COUNTY TAXABLE VALUE		0		
Norwood, NY 13668	X		TOWN TAXABLE VALUE		0		
	84sp662/86sp650		SCHOOL TAXABLE VALUE		0		
	ACRES 3.00		NL003 Norwood Library		0 TO		
	EAST-0330490 NRTH-1729322		7,600 EX				
	DEED BOOK 2013 PG-14882						
	FULL MARKET VALUE	7,600					

STATE OF NEW YORK
 COUNTY - St Lawrence
 TOWN - Potsdam
 VILLAGE - Norwood
 SWIS - 407401

2 0 1 6 T E N T A T I V E A S S E S S M E N T R O L L
 WHOLLY EXEMPT SECTION OF THE ROLL - 8
 THESE ASSESSMENTS ARE ALSO USED FOR VILLAGE PURPOSES
 M A P S E C T I O N - 042
 S U B - S E C T I O N - 083
 UNIFORM PERCENT OF VALUE IS 100.00

PAGE 269
 VALUATION DATE-JUL 01, 2015
 TAXABLE STATUS DATE-MAR 01, 2016
 RPS150/V04/L015
 CURRENT DATE 5/02/2016

*** S P E C I A L D I S T R I C T S U M M A R Y ***

CODE	DISTRICT NAME	TOTAL PARCELS	EXTENSION TYPE	EXTENSION VALUE	AD VALOREM VALUE	EXEMPT AMOUNT	TAXABLE VALUE
NL003	Norwood Librar	1	TOTAL		7,600	7,600	

*** S C H O O L D I S T R I C T S U M M A R Y ***

CODE	DISTRICT NAME	TOTAL PARCELS	ASSESSED LAND	ASSESSED TOTAL	EXEMPT AMOUNT	TOTAL TAXABLE	STAR AMOUNT	STAR TAXABLE
406201	Norwood-Norfolk	1	7,600	7,600	7,600			
	S U B - T O T A L	1	7,600	7,600	7,600			
	T O T A L	1	7,600	7,600	7,600			

*** S Y S T E M C O D E S S U M M A R Y ***

NO SYSTEM EXEMPTIONS AT THIS LEVEL

*** E X E M P T I O N S U M M A R Y ***

CODE	DESCRIPTION	TOTAL PARCELS	VILLAGE	COUNTY	TOWN	SCHOOL
26400	Vol Fire D	1	7,600	7,600	7,600	7,600
	T O T A L	1	7,600	7,600	7,600	7,600

*** G R A N D T O T A L S ***

ROLL SEC	DESCRIPTION	TOTAL PARCELS	ASSESSED LAND	ASSESSED TOTAL	TAXABLE VILLAGE	TAXABLE COUNTY	TAXABLE TOWN	TAXABLE SCHOOL	STAR TAXABLE
8	WHOLLY EXEMPT	1	7,600	7,600					

STATE OF NEW YORK
 COUNTY - St Lawrence
 TOWN - Potsdam
 VILLAGE - Norwood
 SWIS - 407401

2 0 1 6 T E N T A T I V E A S S E S S M E N T R O L L
 WHOLLY EXEMPT SECTION OF THE ROLL - 8
 THESE ASSESSMENTS ARE ALSO USED FOR VILLAGE PURPOSES
 TAX MAP NUMBER SEQUENCE
 UNIFORM PERCENT OF VALUE IS 100.00
 UNIFORM PERCENT OF VALUE IS 100.00

PAGE 270
 VALUATION DATE-JUL 01, 2015
 TAXABLE STATUS DATE-MAR 01, 2016

TAX MAP PARCEL NUMBER	PROPERTY LOCATION & CLASS	ASSESSMENT	EXEMPTION CODE	VILLAGE	COUNTY	TOWN	SCHOOL
CURRENT OWNERS NAME	SCHOOL DISTRICT	LAND	TAX DESCRIPTION	TAXABLE VALUE			
CURRENT OWNERS ADDRESS	PARCEL SIZE/GRID COORD	TOTAL	SPECIAL DISTRICTS	ACCOUNT NO.			
***** 53.025-1-1 *****							
53.025-1-1	28 Maple St						8-304-13
Village Of Norwood	330 Vacant comm		Village Ow 13650	13,800	13,800	13,800	13,800
PO Box 182	Norwood-Norfolk 406201	13,800	VILLAGE TAXABLE VALUE		0		
Norwood, NY 13668	Village Land School	13,800	COUNTY TAXABLE VALUE		0		
	Fiacco River		TOWN TAXABLE VALUE		0		
	Racquette River Pk		SCHOOL TAXABLE VALUE		0		
	FRNT 70.00 DPTH		NL003 Norwood Library		0 TO		
	ACRES 1.30		13,800 EX				
	EAST-0325491 NRTH-1727630						
	DEED BOOK 911 PG-00326						
	FULL MARKET VALUE	13,800					

STATE OF NEW YORK
 COUNTY - St Lawrence
 TOWN - Potsdam
 VILLAGE - Norwood
 SWIS - 407401

2 0 1 6 T E N T A T I V E A S S E S S M E N T R O L L
 WHOLLY EXEMPT SECTION OF THE ROLL - 8
 THESE ASSESSMENTS ARE ALSO USED FOR VILLAGE PURPOSES
 M A P S E C T I O N - 053
 S U B - S E C T I O N - 025
 UNIFORM PERCENT OF VALUE IS 100.00

PAGE 271
 VALUATION DATE-JUL 01, 2015
 TAXABLE STATUS DATE-MAR 01, 2016
 RPS150/V04/L015
 CURRENT DATE 5/02/2016

*** S P E C I A L D I S T R I C T S U M M A R Y ***

CODE	DISTRICT NAME	TOTAL PARCELS	EXTENSION TYPE	EXTENSION VALUE	AD VALOREM VALUE	EXEMPT AMOUNT	TAXABLE VALUE
NL003	Norwood Librar	1	TOTAL		13,800	13,800	

*** S C H O O L D I S T R I C T S U M M A R Y ***

CODE	DISTRICT NAME	TOTAL PARCELS	ASSESSED LAND	ASSESSED TOTAL	EXEMPT AMOUNT	TOTAL TAXABLE	STAR AMOUNT	STAR TAXABLE
406201	Norwood-Norfolk	1	13,800	13,800	13,800			
	S U B - T O T A L	1	13,800	13,800	13,800			
	T O T A L	1	13,800	13,800	13,800			

*** S Y S T E M C O D E S S U M M A R Y ***

NO SYSTEM EXEMPTIONS AT THIS LEVEL

*** E X E M P T I O N S U M M A R Y ***

CODE	DESCRIPTION	TOTAL PARCELS	VILLAGE	COUNTY	TOWN	SCHOOL
13650	Village Ow	1	13,800	13,800	13,800	13,800
	T O T A L	1	13,800	13,800	13,800	13,800

*** G R A N D T O T A L S ***

ROLL SEC	DESCRIPTION	TOTAL PARCELS	ASSESSED LAND	ASSESSED TOTAL	TAXABLE VILLAGE	TAXABLE COUNTY	TAXABLE TOWN	TAXABLE SCHOOL	STAR TAXABLE
8	WHOLLY EXEMPT	1	13,800	13,800					

STATE OF NEW YORK
 COUNTY - St Lawrence
 TOWN - Potsdam
 VILLAGE - Norwood
 SWIS - 407401

2 0 1 6 T E N T A T I V E A S S E S S M E N T R O L L
 WHOLLY EXEMPT SECTION OF THE ROLL - 8
 THESE ASSESSMENTS ARE ALSO USED FOR VILLAGE PURPOSES
 TAX MAP NUMBER SEQUENCE
 UNIFORM PERCENT OF VALUE IS 100.00
 UNIFORM PERCENT OF VALUE IS 100.00

PAGE 272
 VALUATION DATE-JUL 01, 2015
 TAXABLE STATUS DATE-MAR 01, 2016

TAX MAP PARCEL NUMBER	PROPERTY LOCATION & CLASS	ASSESSMENT	EXEMPTION CODE	VILLAGE	COUNTY	TOWN	SCHOOL
CURRENT OWNERS NAME	SCHOOL DISTRICT	LAND	TAX DESCRIPTION	TAXABLE VALUE			
CURRENT OWNERS ADDRESS	PARCEL SIZE/GRID COORD	TOTAL	SPECIAL DISTRICTS	ACCOUNT NO.			
***** 53.026-1-4 *****							
53.026-1-4	12 Dry Bridge Rd						8-312- 2
First Free Methodist Church	620 Religious		Religious 25110	183,300	183,300	183,300	183,300
12 Dry Bridge Rd	Norwood-Norfolk 406201	23,900	VILLAGE TAXABLE VALUE		0		
Norwood, NY 13668	Re:Norwood Free Methodist	183,300	COUNTY TAXABLE VALUE		0		
	Inside Corp		TOWN TAXABLE VALUE		0		
	ACRES 2.40		SCHOOL TAXABLE VALUE		0		
	EAST-0329406 NRTH-1727495		NL003 Norwood Library		0 TO		
	DEED BOOK 788 PG-00548		183,300 EX				
	FULL MARKET VALUE	183,300					

STATE OF NEW YORK
 COUNTY - St Lawrence
 TOWN - Potsdam
 VILLAGE - Norwood
 SWIS - 407401

2 0 1 6 T E N T A T I V E A S S E S S M E N T R O L L
 WHOLLY EXEMPT SECTION OF THE ROLL - 8
 THESE ASSESSMENTS ARE ALSO USED FOR VILLAGE PURPOSES
 M A P S E C T I O N - 053
 S U B - S E C T I O N - 026
 UNIFORM PERCENT OF VALUE IS 100.00

PAGE 273
 VALUATION DATE-JUL 01, 2015
 TAXABLE STATUS DATE-MAR 01, 2016
 RPS150/V04/L015
 CURRENT DATE 5/02/2016

*** S P E C I A L D I S T R I C T S U M M A R Y ***

CODE	DISTRICT NAME	TOTAL PARCELS	EXTENSION TYPE	EXTENSION VALUE	AD VALOREM VALUE	EXEMPT AMOUNT	TAXABLE VALUE
NL003	Norwood Librar	1	TOTAL		183,300	183,300	

*** S C H O O L D I S T R I C T S U M M A R Y ***

CODE	DISTRICT NAME	TOTAL PARCELS	ASSESSED LAND	ASSESSED TOTAL	EXEMPT AMOUNT	TOTAL TAXABLE	STAR AMOUNT	STAR TAXABLE
406201	Norwood-Norfolk	1	23,900	183,300	183,300			
	S U B - T O T A L	1	23,900	183,300	183,300			
	T O T A L	1	23,900	183,300	183,300			

*** S Y S T E M C O D E S S U M M A R Y ***

NO SYSTEM EXEMPTIONS AT THIS LEVEL

*** E X E M P T I O N S U M M A R Y ***

CODE	DESCRIPTION	TOTAL PARCELS	VILLAGE	COUNTY	TOWN	SCHOOL
25110	Religious	1	183,300	183,300	183,300	183,300
	T O T A L	1	183,300	183,300	183,300	183,300

*** G R A N D T O T A L S ***

ROLL SEC	DESCRIPTION	TOTAL PARCELS	ASSESSED LAND	ASSESSED TOTAL	TAXABLE VILLAGE	TAXABLE COUNTY	TAXABLE TOWN	TAXABLE SCHOOL	STAR TAXABLE
8	WHOLLY EXEMPT	1	23,900	183,300					

STATE OF NEW YORK
 COUNTY - St Lawrence
 TOWN - Potsdam
 VILLAGE - Norwood
 SWIS - 407401

2 0 1 6 T E N T A T I V E A S S E S S M E N T R O L L
 WHOLLY EXEMPT SECTION OF THE ROLL - 8
 THESE ASSESSMENTS ARE ALSO USED FOR VILLAGE PURPOSES
 TAX MAP NUMBER SEQUENCE
 UNIFORM PERCENT OF VALUE IS 100.00
 UNIFORM PERCENT OF VALUE IS 100.00

PAGE 274
 VALUATION DATE-JUL 01, 2015
 TAXABLE STATUS DATE-MAR 01, 2016

TAX MAP PARCEL NUMBER	PROPERTY LOCATION & CLASS	ASSESSMENT	EXEMPTION CODE	VILLAGE	COUNTY	TOWN	SCHOOL
CURRENT OWNERS NAME	SCHOOL DISTRICT	LAND	TAX DESCRIPTION	TAXABLE VALUE			
CURRENT OWNERS ADDRESS	PARCEL SIZE/GRID COORD	TOTAL	SPECIAL DISTRICTS	ACCOUNT NO.			
***** 53.033-1-1 *****							
53.033-1-1	Lakeshore Dr						8-315-1
Riverside Cemetery Assoc.	695 Cemetery - WTRFNT		NALL CEM 27350	92,800	92,800	92,800	92,800
PO Box 71	Norwood-Norfolk 406201	80,500	VILLAGE TAXABLE VALUE		0		
Norwood, NY 13668	ACRES 10.00	92,800	COUNTY TAXABLE VALUE		0		
	EAST-0326449 NRTH-1725095		TOWN TAXABLE VALUE		0		
	DEED BOOK 97B PG-263		SCHOOL TAXABLE VALUE		0		
	FULL MARKET VALUE	92,800	NL003 Norwood Library		0 TO		
			92,800 EX				

STATE OF NEW YORK
 COUNTY - St Lawrence
 TOWN - Potsdam
 VILLAGE - Norwood
 SWIS - 407401

2 0 1 6 T E N T A T I V E A S S E S S M E N T R O L L
 WHOLLY EXEMPT SECTION OF THE ROLL - 8
 THESE ASSESSMENTS ARE ALSO USED FOR VILLAGE PURPOSES
 M A P S E C T I O N - 053
 S U B - S E C T I O N - 033
 UNIFORM PERCENT OF VALUE IS 100.00

PAGE 275
 VALUATION DATE-JUL 01, 2015
 TAXABLE STATUS DATE-MAR 01, 2016
 RPS150/V04/L015
 CURRENT DATE 5/02/2016

*** S P E C I A L D I S T R I C T S U M M A R Y ***

CODE	DISTRICT NAME	TOTAL PARCELS	EXTENSION TYPE	EXTENSION VALUE	AD VALOREM VALUE	EXEMPT AMOUNT	TAXABLE VALUE
NL003	Norwood Librar	1	TOTAL		92,800	92,800	

*** S C H O O L D I S T R I C T S U M M A R Y ***

CODE	DISTRICT NAME	TOTAL PARCELS	ASSESSED LAND	ASSESSED TOTAL	EXEMPT AMOUNT	TOTAL TAXABLE	STAR AMOUNT	STAR TAXABLE
406201	Norwood-Norfolk	1	80,500	92,800	92,800			
	S U B - T O T A L	1	80,500	92,800	92,800			
	T O T A L	1	80,500	92,800	92,800			

*** S Y S T E M C O D E S S U M M A R Y ***

NO SYSTEM EXEMPTIONS AT THIS LEVEL

*** E X E M P T I O N S U M M A R Y ***

CODE	DESCRIPTION	TOTAL PARCELS	VILLAGE	COUNTY	TOWN	SCHOOL
27350	NALL CEM	1	92,800	92,800	92,800	92,800
	T O T A L	1	92,800	92,800	92,800	92,800

*** G R A N D T O T A L S ***

ROLL SEC	DESCRIPTION	TOTAL PARCELS	ASSESSED LAND	ASSESSED TOTAL	TAXABLE VILLAGE	TAXABLE COUNTY	TAXABLE TOWN	TAXABLE SCHOOL	STAR TAXABLE
8	WHOLLY EXEMPT	1	80,500	92,800					

STATE OF NEW YORK
 COUNTY - St Lawrence
 TOWN - Potsdam
 VILLAGE - Norwood
 SWIS - 407401

2 0 1 6 T E N T A T I V E A S S E S S M E N T R O L L
 WHOLLY EXEMPT SECTION OF THE ROLL - 8
 THESE ASSESSMENTS ARE ALSO USED FOR VILLAGE PURPOSES
 TAX MAP NUMBER SEQUENCE
 UNIFORM PERCENT OF VALUE IS 100.00
 UNIFORM PERCENT OF VALUE IS 100.00

PAGE 276
 VALUATION DATE-JUL 01, 2015
 TAXABLE STATUS DATE-MAR 01, 2016

TAX MAP PARCEL NUMBER	PROPERTY LOCATION & CLASS	ASSESSMENT	EXEMPTION CODE	VILLAGE	COUNTY	TOWN	SCHOOL
CURRENT OWNERS NAME	SCHOOL DISTRICT	LAND	TAX DESCRIPTION	TAXABLE VALUE			
CURRENT OWNERS ADDRESS	PARCEL SIZE/GRID COORD	TOTAL	SPECIAL DISTRICTS	ACCOUNT NO.			
888.001-1-4	Norwood Vlg 836 Telecom. eq.	40,000	Public Aut 12360	40,000	40,000	40,000	40,000
NY State Dev Auth of the No Co	Norwood-Norfolk 406201	40,000	VILLAGE TAXABLE VALUE		0		
Dev Auth of The North Country	1.6 Miles Fiber Optic Cab	40,000	COUNTY TAXABLE VALUE		0		
Suite 414	Outside Plant		TOWN TAXABLE VALUE		0		
317 Washington St	ACRES 0.01 BANK9999998		SCHOOL TAXABLE VALUE		0		
Watertown, NY 13601	FULL MARKET VALUE	40,000	NL003 Norwood Library		0 TO		
			40,000 EX				

***** 888.001-1-4 *****

STATE OF NEW YORK
 COUNTY - St Lawrence
 TOWN - Potsdam
 VILLAGE - Norwood
 SWIS - 407401

2 0 1 6 T E N T A T I V E A S S E S S M E N T R O L L
 WHOLLY EXEMPT SECTION OF THE ROLL - 8
 THESE ASSESSMENTS ARE ALSO USED FOR VILLAGE PURPOSES
 M A P S E C T I O N - 888
 S U B - S E C T I O N - 001
 UNIFORM PERCENT OF VALUE IS 100.00

PAGE 277
 VALUATION DATE-JUL 01, 2015
 TAXABLE STATUS DATE-MAR 01, 2016
 RPS150/V04/L015
 CURRENT DATE 5/02/2016

*** S P E C I A L D I S T R I C T S U M M A R Y ***

CODE	DISTRICT NAME	TOTAL PARCELS	EXTENSION TYPE	EXTENSION VALUE	AD VALOREM VALUE	EXEMPT AMOUNT	TAXABLE VALUE
NL003	Norwood Librar	1	TOTAL		40,000	40,000	

*** S C H O O L D I S T R I C T S U M M A R Y ***

CODE	DISTRICT NAME	TOTAL PARCELS	ASSESSED LAND	ASSESSED TOTAL	EXEMPT AMOUNT	TOTAL TAXABLE	STAR AMOUNT	STAR TAXABLE
406201	Norwood-Norfolk	1	40,000	40,000	40,000			
	S U B - T O T A L	1	40,000	40,000	40,000			
	T O T A L	1	40,000	40,000	40,000			

*** S Y S T E M C O D E S S U M M A R Y ***

NO SYSTEM EXEMPTIONS AT THIS LEVEL

*** E X E M P T I O N S U M M A R Y ***

CODE	DESCRIPTION	TOTAL PARCELS	VILLAGE	COUNTY	TOWN	SCHOOL
12360	Public Aut	1	40,000	40,000	40,000	40,000
	T O T A L	1	40,000	40,000	40,000	40,000

*** G R A N D T O T A L S ***

ROLL SEC	DESCRIPTION	TOTAL PARCELS	ASSESSED LAND	ASSESSED TOTAL	TAXABLE VILLAGE	TAXABLE COUNTY	TAXABLE TOWN	TAXABLE SCHOOL	STAR TAXABLE
8	WHOLLY EXEMPT	1	40,000	40,000					

STATE OF NEW YORK
 COUNTY - St Lawrence
 TOWN - Potsdam
 VILLAGE - Norwood
 SWIS - 407401

2 0 1 6 T E N T A T I V E A S S E S S M E N T R O L L
 WHOLLY EXEMPT SECTION OF THE ROLL - 8
 THESE ASSESSMENTS ARE ALSO USED FOR VILLAGE PURPOSES
 S U B - S E C T I O N - 001
 UNIFORM PERCENT OF VALUE IS 100.00
 R O L L S U B S E C T I O N - - T O T A L S

PAGE 278
 VALUATION DATE-JUL 01, 2015
 TAXABLE STATUS DATE-MAR 01, 2016
 RPS150/V04/L015
 CURRENT DATE 5/02/2016

*** S P E C I A L D I S T R I C T S U M M A R Y ***

CODE	DISTRICT NAME	TOTAL PARCELS	EXTENSION TYPE	EXTENSION VALUE	AD VALOREM VALUE	EXEMPT AMOUNT	TAXABLE VALUE
NL003	Norwood Librar	47	TOTAL		9240,100	9240,100	

*** S C H O O L D I S T R I C T S U M M A R Y ***

CODE	DISTRICT NAME	TOTAL PARCELS	ASSESSED LAND	ASSESSED TOTAL	EXEMPT AMOUNT	TOTAL TAXABLE	STAR AMOUNT	STAR TAXABLE
406201	Norwood-Norfolk	47	926,200	9240,100	9240,100			
	S U B - T O T A L	47	926,200	9240,100	9240,100			
	T O T A L	47	926,200	9240,100	9240,100			

*** S Y S T E M C O D E S S U M M A R Y ***

NO SYSTEM EXEMPTIONS AT THIS LEVEL

*** E X E M P T I O N S U M M A R Y ***

CODE	DESCRIPTION	TOTAL PARCELS	VILLAGE	COUNTY	TOWN	SCHOOL
12100	New York S	3	1160,200	1160,200	1160,200	1160,200
12360	Public Aut	3	123,400	123,400	123,400	123,400
13650	Village Ow	18	1841,300	1841,300	1841,300	1841,300
25110	Religious	10	2271,000	2271,000	2271,000	2271,000
25210	Hospital	1	148,000	148,000	148,000	148,000
25230	Moral/Ment	1	171,100	171,100	171,100	171,100
25300	Other Non	4	1500,600	1500,600	1500,600	1500,600
25400	Frat Organ	1	235,000	235,000	235,000	235,000
26400	Vol Fire D	4	196,700	196,700	196,700	196,700
27350	NALL CEM	1	92,800	92,800	92,800	92,800
28110	Housing De	1	1500,000	1500,000	1500,000	1500,000
	T O T A L	47	9240,100	9240,100	9240,100	9240,100

STATE OF NEW YORK
COUNTY - St Lawrence
TOWN - Potsdam
VILLAGE - Norwood
SWIS - 407401

2 0 1 6 T E N T A T I V E A S S E S S M E N T R O L L

WHOLLY EXEMPT SECTION OF THE ROLL - 8
THESE ASSESSMENTS ARE ALSO USED FOR VILLAGE PURPOSES

PAGE 279
VALUATION DATE-JUL 01, 2015
TAXABLE STATUS DATE-MAR 01, 2016
RPS150/V04/L015
CURRENT DATE 5/02/2016

S U B - S E C T I O N - 001
UNIFORM PERCENT OF VALUE IS 100.00
R O L L S U B S E C T I O N - - T O T A L S

*** G R A N D T O T A L S ***

ROLL SEC	DESCRIPTION	TOTAL PARCELS	ASSESSED LAND	ASSESSED TOTAL	TAXABLE VILLAGE	TAXABLE COUNTY	TAXABLE TOWN	TAXABLE SCHOOL	STAR TAXABLE
8	WHOLLY EXEMPT	47	926,200	9240,100					

STATE OF NEW YORK
 COUNTY - St Lawrence
 TOWN - Potsdam
 VILLAGE - Norwood
 SWIS - 407401

2 0 1 6 T E N T A T I V E A S S E S S M E N T R O L L
 WHOLLY EXEMPT SECTION OF THE ROLL - 8
 THESE ASSESSMENTS ARE ALSO USED FOR VILLAGE PURPOSES
 UNIFORM PERCENT OF VALUE IS 100.00

PAGE 280
 VALUATION DATE-JUL 01, 2015
 TAXABLE STATUS DATE-MAR 01, 2016
 RPS150/V04/L015
 CURRENT DATE 5/02/2016

R O L L S E C T I O N T O T A L S

*** S P E C I A L D I S T R I C T S U M M A R Y ***

CODE	DISTRICT NAME	TOTAL PARCELS	EXTENSION TYPE	EXTENSION VALUE	AD VALOREM VALUE	EXEMPT AMOUNT	TAXABLE VALUE
NL003	Norwood Librar	47	TOTAL		9240,100	9240,100	

*** S C H O O L D I S T R I C T S U M M A R Y ***

CODE	DISTRICT NAME	TOTAL PARCELS	ASSESSED LAND	ASSESSED TOTAL	EXEMPT AMOUNT	TOTAL TAXABLE	STAR AMOUNT	STAR TAXABLE
406201	Norwood-Norfolk	47	926,200	9240,100	9240,100			
	S U B - T O T A L	47	926,200	9240,100	9240,100			
	T O T A L	47	926,200	9240,100	9240,100			

*** S Y S T E M C O D E S S U M M A R Y ***

NO SYSTEM EXEMPTIONS AT THIS LEVEL

*** E X E M P T I O N S U M M A R Y ***

CODE	DESCRIPTION	TOTAL PARCELS	VILLAGE	COUNTY	TOWN	SCHOOL
12100	New York S	3	1160,200	1160,200	1160,200	1160,200
12360	Public Aut	3	123,400	123,400	123,400	123,400
13650	Village Ow	18	1841,300	1841,300	1841,300	1841,300
25110	Religious	10	2271,000	2271,000	2271,000	2271,000
25210	Hospital	1	148,000	148,000	148,000	148,000
25230	Moral/Ment	1	171,100	171,100	171,100	171,100
25300	Other Non	4	1500,600	1500,600	1500,600	1500,600
25400	Frat Organ	1	235,000	235,000	235,000	235,000
26400	Vol Fire D	4	196,700	196,700	196,700	196,700
27350	NALL CEM	1	92,800	92,800	92,800	92,800
28110	Housing De	1	1500,000	1500,000	1500,000	1500,000
	T O T A L	47	9240,100	9240,100	9240,100	9240,100

STATE OF NEW YORK
COUNTY - St Lawrence
TOWN - Potsdam
VILLAGE - Norwood
SWIS - 407401

2 0 1 6 T E N T A T I V E A S S E S S M E N T R O L L

PAGE 281

WHOLLY EXEMPT SECTION OF THE ROLL - 8
THESE ASSESSMENTS ARE ALSO USED FOR VILLAGE PURPOSES

VALUATION DATE-JUL 01, 2015
TAXABLE STATUS DATE-MAR 01, 2016
RPS150/V04/L015
CURRENT DATE 5/02/2016

UNIFORM PERCENT OF VALUE IS 100.00

R O L L S E C T I O N T O T A L S

*** G R A N D T O T A L S ***

ROLL SEC	DESCRIPTION	TOTAL PARCELS	ASSESSED LAND	ASSESSED TOTAL	TAXABLE VILLAGE	TAXABLE COUNTY	TAXABLE TOWN	TAXABLE SCHOOL	STAR TAXABLE
8	WHOLLY EXEMPT	47	926,200	9240,100					

STATE OF NEW YORK
 COUNTY - St Lawrence
 TOWN - Potsdam
 VILLAGE - Norwood
 SWIS - 407401

2 0 1 6 T E N T A T I V E A S S E S S M E N T R O L L

THESE ASSESSMENTS ARE ALSO USED FOR VILLAGE PURPOSES
 S W I S T O T A L S
 UNIFORM PERCENT OF VALUE IS 100.00

VALUATION DATE-JUL 01, 2015
 TAXABLE STATUS DATE-MAR 01, 2016
 RPS150/V04/L015
 CURRENT DATE 5/02/2016

*** S P E C I A L D I S T R I C T S U M M A R Y ***

CODE	DISTRICT NAME	TOTAL PARCELS	EXTENSION TYPE	EXTENSION VALUE	AD VALOREM VALUE	EXEMPT AMOUNT	TAXABLE VALUE
NL003	Norwood Librar	730	TOTAL		59698,332	10041,206	49657,126

*** S C H O O L D I S T R I C T S U M M A R Y ***

CODE	DISTRICT NAME	TOTAL PARCELS	ASSESSED LAND	ASSESSED TOTAL	EXEMPT AMOUNT	TOTAL TAXABLE	STAR AMOUNT	STAR TAXABLE
406201	Norwood-Norfolk	730	8143,000	59698,332	9976,270	49722,062	16763,680	32958,382
407402	Potsdam 2	1		2,464		2,464		2,464
	S U B - T O T A L	731	8143,000	59700,796	9976,270	49724,526	16763,680	32960,846
	T O T A L	731	8143,000	59700,796	9976,270	49724,526	16763,680	32960,846

*** S Y S T E M C O D E S S U M M A R Y ***

NO SYSTEM EXEMPTIONS AT THIS LEVEL

*** E X E M P T I O N S U M M A R Y ***

CODE	DESCRIPTION	TOTAL PARCELS	VILLAGE	COUNTY	TOWN	SCHOOL
12100	New York S	3	1160,200	1160,200	1160,200	1160,200
12360	Public Aut	3	123,400	123,400	123,400	123,400
13650	Village Ow	18	1841,300	1841,300	1841,300	1841,300
25110	Religious	10	2271,000	2271,000	2271,000	2271,000
25210	Hospital	1	148,000	148,000	148,000	148,000
25230	Moral/Ment	1	171,100	171,100	171,100	171,100
25300	Other Non	4	1500,600	1500,600	1500,600	1500,600
25400	Frat Organ	1	235,000	235,000	235,000	235,000
26400	Vol Fire D	4	196,700	196,700	196,700	196,700
27350	NALL CEM	1	92,800	92,800	92,800	92,800
28110	Housing De	1	1500,000	1500,000	1500,000	1500,000
33201	County Tax	2		42,300	42,300	
41003	Vet Chg of	6	140,888		140,888	

STATE OF NEW YORK
 COUNTY - St Lawrence
 TOWN - Potsdam
 VILLAGE - Norwood
 SWIS - 407401

2 0 1 6 T E N T A T I V E A S S E S S M E N T R O L L

THESE ASSESSMENTS ARE ALSO USED FOR VILLAGE PURPOSES
 S W I S T O T A L S
 UNIFORM PERCENT OF VALUE IS 100.00

VALUATION DATE-JUL 01, 2015
 TAXABLE STATUS DATE-MAR 01, 2016
 RPS150/V04/L015
 CURRENT DATE 5/02/2016

*** E X E M P T I O N S U M M A R Y ***

CODE	DESCRIPTION	TOTAL PARCELS	VILLAGE	COUNTY	TOWN	SCHOOL
41112	Vet Pro Ra	6		149,726		
41121	VET WAR CT	46		452,372	452,372	
41127	VET WAR V	45	269,228			
41131	VET COM CT	31		528,900	528,900	
41137	VET COM V	32	323,850			
41141	VET DIS CT	15		266,148	266,148	
41147	VET DIS V	14	186,993			
41161	CW_15_VET/	13		140,475	140,475	
41400	Clergy	1	1,500	1,500	1,500	1,500
41692	RPTL466_f	1		3,000		
41802	Aged - Cou	12		178,915		
41803	Aged - Tow	20			369,118	
41804	Aged - Sch	6				91,520
41807	Aged - Vil	1	32,700			
41834	Enhanced S	145				8287,080
41854	Basic Star	283				8476,600
41932	Dis & Lim	1		4,100		
41933	Dis & Lim	1			18,450	
42100	Silo	1	1,500	1,500	1,500	1,500
44212	Home Imp -	11		77,733		
44213	Home Impro	11			77,733	
44217	Home Impro	11	138,400			
47100	Mass Telec	1	14,471	14,471	14,471	14,471
47200	Railroad C	1	396,735	396,735	396,735	396,735
47615	Business I	1		194,444		194,444
47617	Business I	1	250,000			
49500	Solar Ener	2	36,000	36,000	36,000	36,000
	T O T A L	768	11032,365	11728,419	11726,690	26739,950

STATE OF NEW YORK
 COUNTY - St Lawrence
 TOWN - Potsdam
 VILLAGE - Norwood
 SWIS - 407401

2 0 1 6 T E N T A T I V E A S S E S S M E N T R O L L

THESE ASSESSMENTS ARE ALSO USED FOR VILLAGE PURPOSES

VALUATION DATE-JUL 01, 2015

S W I S T O T A L S

TAXABLE STATUS DATE-MAR 01, 2016

UNIFORM PERCENT OF VALUE IS 100.00

RPS150/V04/L015

CURRENT DATE 5/02/2016

*** G R A N D T O T A L S ***

ROLL SEC	DESCRIPTION	TOTAL PARCELS	ASSESSED LAND	ASSESSED TOTAL	TAXABLE VILLAGE	TAXABLE COUNTY	TAXABLE TOWN	TAXABLE SCHOOL	STAR TAXABLE
1	TAXABLE	667	6935,500	46097,830	44716,771	44020,717	44022,446	45772,866	29009,186
5	SPECIAL FRANCHISE	5		962,710	962,710	962,710	962,710	962,710	962,710
6	UTILITIES & N.C.	11	219,900	2768,156	2753,685	2753,685	2753,685	2753,685	2753,685
7	CEILING RAILROADS	1	61,400	632,000	235,265	235,265	235,265	235,265	235,265
8	WHOLLY EXEMPT	47	926,200	9240,100					
*	SUB TOTAL	731	8143,000	59700,796	48668,431	47972,377	47974,106	49724,526	32960,846
**	GRAND TOTAL	731	8143,000	59700,796	48668,431	47972,377	47974,106	49724,526	32960,846

STATE OF NEW YORK
 COUNTY - St Lawrence
 TOWN - Potsdam
 VILLAGE - Potsdam
 SWIS - 407403

2 0 1 6 T E N T A T I V E A S S E S S M E N T R O L L
 T A X A B L E SECTION OF THE ROLL - 1
 THESE ASSESSMENTS ARE ALSO USED FOR VILLAGE PURPOSES
 TAX MAP NUMBER SEQUENCE
 UNIFORM PERCENT OF VALUE IS 100.00

PAGE 285
 VALUATION DATE-JUL 01, 2015
 TAXABLE STATUS DATE-MAR 01, 2016

TAX MAP PARCEL NUMBER	PROPERTY LOCATION & CLASS	ASSESSMENT	EXEMPTION CODE	VILLAGE	COUNTY	TOWN	SCHOOL	TAXABLE VALUE	ACCOUNT NO.
CURRENT OWNERS NAME	SCHOOL DISTRICT	LAND	TAX DESCRIPTION						
CURRENT OWNERS ADDRESS	PARCEL SIZE/GRID COORD	TOTAL	SPECIAL DISTRICTS						
***** 64.026-1-1 *****									
	Sh 56								
64.026-1-1	330 Vacant comm		VILLAGE TAXABLE VALUE					90,100	
Lowe's Home Centers Inc	Potsdam 2 407402	90,100	COUNTY TAXABLE VALUE					90,100	
% Tax Dept	Easements 2008/18492,1849	90,100	TOWN TAXABLE VALUE					90,100	
1000 Lowes Blvd	ACRES 8.40		SCHOOL TAXABLE VALUE					90,100	
Mooreville, NC 28117-8520	EAST-0329576 NRTH-1710433								
	DEED BOOK 2010 PG-16818								
	FULL MARKET VALUE	90,100							
***** 64.026-1-2 *****									
	61 Country Ln								
64.026-1-2	453 Large retail		Business I 47612	0	1540,000	0	0		
Lowe's Home Centers, Inc	Potsdam 2 407402	317,000	VILLAGE TAXABLE VALUE					6400,000	
1000 Lowes Blvd	2008sp3,000,000	6400,000	COUNTY TAXABLE VALUE					4860,000	
Mooreville, NC 28117	easements 2008/8370,8369,		TOWN TAXABLE VALUE					6400,000	
	2008/21395,21394		SCHOOL TAXABLE VALUE					6400,000	
	ACRES 15.30								
	EAST-0329029 NRTH-1710115								
	DEED BOOK 2008 PG-8368								
	FULL MARKET VALUE	6400,000							
***** 64.026-1-3 *****									
	60 Country Ln								
64.026-1-3	421 Restaurant		VILLAGE TAXABLE VALUE					358,000	
Sheehan James E	Potsdam 2 407402	258,000	COUNTY TAXABLE VALUE					358,000	
208 Sissonville Rd	Easements 2008/18492,1849	358,000	TOWN TAXABLE VALUE					358,000	
Potsdam, NY 13676-3563	ACRES 14.80		SCHOOL TAXABLE VALUE					358,000	
	EAST-0328420 NRTH-1710573								
	DEED BOOK 2012 PG-16987								
	FULL MARKET VALUE	358,000							
***** 64.026-1-4 *****									
	Sh 56								
64.026-1-4	330 Vacant comm		VILLAGE TAXABLE VALUE					1,500	
Vienneau Lloyd	Potsdam 2 407402	1,500	COUNTY TAXABLE VALUE					1,500	
PO Box 146	FRNT 107.00 DPTH 327.00	1,500	TOWN TAXABLE VALUE					1,500	
Hannawa Falls, NY 13647-0146	EAST-0329742 NRTH-1711068		SCHOOL TAXABLE VALUE					1,500	
	DEED BOOK 2006 PG-7297								
	FULL MARKET VALUE	1,500							
***** 64.026-1-5 *****									
	62 Country Ln								
64.026-1-5	210 1 Family Res		VET WAR CT 41121	0	12,000	12,000	0		
Dodds Thomas (LU)	Potsdam 2 407402	23,000	VET WAR V 41127	12,000	0	0	0		
Dodds Mary (LU)	ACRES 3.40	110,200	VILLAGE TAXABLE VALUE					98,200	
Lowe's Home Centers Inc	EAST-0328327 NRTH-1710239		COUNTY TAXABLE VALUE					98,200	
1000 Lowes Blvd	DEED BOOK 2010 PG-16817		TOWN TAXABLE VALUE					98,200	
Mooreville, NC 28117-8520	FULL MARKET VALUE	110,200	SCHOOL TAXABLE VALUE					110,200	

STATE OF NEW YORK
 COUNTY - St Lawrence
 TOWN - Potsdam
 VILLAGE - Potsdam
 SWIS - 407403

2 0 1 6 T E N T A T I V E A S S E S S M E N T R O L L
 T A X A B L E SECTION OF THE ROLL - 1
 THESE ASSESSMENTS ARE ALSO USED FOR VILLAGE PURPOSES
 TAX MAP NUMBER SEQUENCE
 UNIFORM PERCENT OF VALUE IS 100.00

PAGE 286
 VALUATION DATE-JUL 01, 2015
 TAXABLE STATUS DATE-MAR 01, 2016

TAX MAP PARCEL NUMBER	PROPERTY LOCATION & CLASS	ASSESSMENT	EXEMPTION CODE	VILLAGE	COUNTY	TOWN	SCHOOL	ACCOUNT NO.
CURRENT OWNERS NAME	SCHOOL DISTRICT	LAND	TAX DESCRIPTION					TAXABLE VALUE
CURRENT OWNERS ADDRESS	PARCEL SIZE/GRID COORD	TOTAL	SPECIAL DISTRICTS					
*****								64.026-1-7 *****
	38 Country Ln							
64.026-1-7	411 Apartment		VILLAGE TAXABLE VALUE					186,000
Vienneau Lloyd	Potsdam 2 407402	130,000	COUNTY TAXABLE VALUE					186,000
PO Box 146	Annexed to Vill.2014	186,000	TOWN TAXABLE VALUE					186,000
Hannawa Falls, NY 13647-0146	ACRES 31.30		SCHOOL TAXABLE VALUE					186,000
	EAST-0328864 NRTH-1711434							
	FULL MARKET VALUE	186,000						

STATE OF NEW YORK
 COUNTY - St Lawrence
 TOWN - Potsdam
 VILLAGE - Potsdam
 SWIS - 407403

2 0 1 6 T E N T A T I V E A S S E S S M E N T R O L L
 T A X A B L E S E C T I O N O F T H E R O L L - 1
 T H E S E A S S E S S M E N T S A R E A L S O U S E D F O R V I L L A G E P U R P O S E S
 M A P S E C T I O N - 0 6 4
 S U B - S E C T I O N - 0 2 6
 U N I F O R M P E R C E N T O F V A L U E I S 1 0 0 . 0 0

PAGE 287
 VALUATION DATE-JUL 01, 2015
 TAXABLE STATUS DATE-MAR 01, 2016
 RPS150/V04/L015
 CURRENT DATE 5/02/2016

*** S P E C I A L D I S T R I C T S U M M A R Y ***

CODE	DISTRICT NAME	TOTAL PARCELS	EXTENSION TYPE	EXTENSION VALUE	AD VALOREM VALUE	EXEMPT AMOUNT	TAXABLE VALUE
------	---------------	---------------	----------------	-----------------	------------------	---------------	---------------

NO SPECIAL DISTRICTS AT THIS LEVEL

*** S C H O O L D I S T R I C T S U M M A R Y ***

CODE	DISTRICT NAME	TOTAL PARCELS	ASSESSED LAND	ASSESSED TOTAL	EXEMPT AMOUNT	TOTAL TAXABLE	STAR AMOUNT	STAR TAXABLE
407402	Potsdam 2	6	819,600	7145,800		7145,800		7145,800
	S U B - T O T A L	6	819,600	7145,800		7145,800		7145,800
	T O T A L	6	819,600	7145,800		7145,800		7145,800

*** S Y S T E M C O D E S S U M M A R Y ***

NO SYSTEM EXEMPTIONS AT THIS LEVEL

*** E X E M P T I O N S U M M A R Y ***

CODE	DESCRIPTION	TOTAL PARCELS	VILLAGE	COUNTY	TOWN	SCHOOL
41121	VET WAR CT	1		12,000	12,000	
41127	VET WAR V	1	12,000			
47612	Business I	1		1540,000		
	T O T A L	3	12,000	1552,000	12,000	

STATE OF NEW YORK
COUNTY - St Lawrence
TOWN - Potsdam
VILLAGE - Potsdam
SWIS - 407403

2 0 1 6 T E N T A T I V E A S S E S S M E N T R O L L
T A X A B L E SECTION OF THE ROLL - 1
THESE ASSESSMENTS ARE ALSO USED FOR VILLAGE PURPOSES
M A P S E C T I O N - 064
S U B - S E C T I O N - 026
UNIFORM PERCENT OF VALUE IS 100.00

PAGE 288
VALUATION DATE-JUL 01, 2015
TAXABLE STATUS DATE-MAR 01, 2016
RPS150/V04/L015
CURRENT DATE 5/02/2016

*** G R A N D T O T A L S ***

ROLL SEC	DESCRIPTION	TOTAL PARCELS	ASSESSED LAND	ASSESSED TOTAL	TAXABLE VILLAGE	TAXABLE COUNTY	TAXABLE TOWN	TAXABLE SCHOOL	STAR TAXABLE
1	TAXABLE	6	819,600	7145,800	7133,800	5593,800	7133,800	7145,800	7145,800

STATE OF NEW YORK
 COUNTY - St Lawrence
 TOWN - Potsdam
 VILLAGE - Potsdam
 SWIS - 407403

2 0 1 6 T E N T A T I V E A S S E S S M E N T R O L L
 T A X A B L E SECTION OF THE ROLL - 1
 THESE ASSESSMENTS ARE ALSO USED FOR VILLAGE PURPOSES
 TAX MAP NUMBER SEQUENCE
 UNIFORM PERCENT OF VALUE IS 100.00
 UNIFORM PERCENT OF VALUE IS 100.00

PAGE 289
 VALUATION DATE-JUL 01, 2015
 TAXABLE STATUS DATE-MAR 01, 2016

TAX MAP PARCEL NUMBER	PROPERTY LOCATION & CLASS	ASSESSMENT	EXEMPTION CODE	VILLAGE	COUNTY	TOWN	SCHOOL	ACCOUNT NO.
CURRENT OWNERS NAME	SCHOOL DISTRICT	LAND	TAX DESCRIPTION					TAXABLE VALUE
CURRENT OWNERS ADDRESS	PARCEL SIZE/GRID COORD	TOTAL	SPECIAL DISTRICTS					
***** 64.034-1-1 *****								
	201 Market St							
64.034-1-1	452 Nbh shop ctr		VILLAGE TAXABLE VALUE					3400,000
Potsdam Associates	Potsdam 2 407402	321,000	COUNTY TAXABLE VALUE					3400,000
Ste 100	P&C etc	3400,000	TOWN TAXABLE VALUE					3400,000
31 Hopkins Rd	89sp3,200,000		SCHOOL TAXABLE VALUE					3400,000
Amherst, NY 14221-4641	Easements 2008/18492 & 93							
	ACRES 18.10							
	EAST-0329467 NRTH-1708403							
	DEED BOOK 1035 PG-00362							
	FULL MARKET VALUE	3400,000						
***** 64.034-1-2 *****								
	177 Market St							
64.034-1-2	421 Restaurant		VILLAGE TAXABLE VALUE					487,000
Curtis Jean	Potsdam 2 407402	145,100	COUNTY TAXABLE VALUE					487,000
c/o James Curtis	Re: Ponderosa	487,000	TOWN TAXABLE VALUE					487,000
PO Box 247	223x200x143x242		SCHOOL TAXABLE VALUE					487,000
Broomes Island, MD 20615	X							
	FRNT 223.00 DPTH							
	ACRES 0.90							
	EAST-0329761 NRTH-1707934							
	DEED BOOK 1098 PG-48							
	FULL MARKET VALUE	487,000						
***** 64.034-1-3.1/1 *****								
	SH 56							
64.034-1-3.1/1	474 Billboard		VILLAGE TAXABLE VALUE					7,500
Lamar Advertising of Syracuse	Potsdam 2 407402	0	COUNTY TAXABLE VALUE					7,500
5947 E Molloy Rd	3 billboards	7,500	TOWN TAXABLE VALUE					7,500
Syracuse, NY 13211-2125	ACRES 0.01		SCHOOL TAXABLE VALUE					7,500
	FULL MARKET VALUE	7,500						

STATE OF NEW YORK
 COUNTY - St Lawrence
 TOWN - Potsdam
 VILLAGE - Potsdam
 SWIS - 407403

2 0 1 6 T E N T A T I V E A S S E S S M E N T R O L L
 T A X A B L E SECTION OF THE ROLL - 1
 THESE ASSESSMENTS ARE ALSO USED FOR VILLAGE PURPOSES
 TAX MAP NUMBER SEQUENCE
 UNIFORM PERCENT OF VALUE IS 100.00
 UNIFORM PERCENT OF VALUE IS 100.00

PAGE 291
 VALUATION DATE-JUL 01, 2015
 TAXABLE STATUS DATE-MAR 01, 2016

TAX MAP PARCEL NUMBER	PROPERTY LOCATION & CLASS	ASSESSMENT	EXEMPTION CODE	VILLAGE	COUNTY	TOWN	SCHOOL	ACCOUNT NO.
CURRENT OWNERS NAME	SCHOOL DISTRICT	LAND	TAX DESCRIPTION	TAXABLE VALUE				
CURRENT OWNERS ADDRESS	PARCEL SIZE/GRID COORD	TOTAL	SPECIAL DISTRICTS					
***** 64.035-1-2.1 *****								
	78 May Rd							1- 21- 2
64.035-1-2.1	210 1 Family Res		VET COM CT 41131	0	20,000	20,000		0
Washburn Allen W	Potsdam 2 407402	31,900	VET COM V 41137	20,000	0	0		0
Washburn Cassandra R	2009sp99640	124,500	VET DIS CT 41141	0	37,350	37,350		0
78 May Rd	X		VET DIS V 41147	37,350	0	0		0
Potsdam, NY 13676	X		Basic Star 41854	0	0	0		30,000
	FRNT 400.00 DPTH 320.00		VILLAGE TAXABLE VALUE		67,150			
	ACRES 2.90 BANK8888830		COUNTY TAXABLE VALUE		67,150			
	EAST-0332370 NRTH-1709376		TOWN TAXABLE VALUE		67,150			
	DEED BOOK 2014 PG-7128		SCHOOL TAXABLE VALUE		94,500			
	FULL MARKET VALUE	124,500						
***** 64.035-1-3 *****								
	74 May Rd							1- 42- 1
64.035-1-3	311 Res vac land		VILLAGE TAXABLE VALUE		21,500			
Halliday Kurt S	Potsdam 2 407402	21,500	COUNTY TAXABLE VALUE		21,500			
Halliday Carol C	X	21,500	TOWN TAXABLE VALUE		21,500			
58 May Rd	X		SCHOOL TAXABLE VALUE		21,500			
Potsdam, NY 13676	X							
	FRNT 263.00 DPTH 320.00							
	ACRES 1.90							
	EAST-0332105 NRTH-1709181							
	DEED BOOK 2011 PG-11537							
	FULL MARKET VALUE	21,500						
***** 64.035-1-4 *****								
	64 May Rd							1- 42- 2
64.035-1-4	311 Res vac land		VILLAGE TAXABLE VALUE		21,400			
Halliday Kurt S	Potsdam 2 407402	21,400	COUNTY TAXABLE VALUE		21,400			
Halliday Carol C	X	21,400	TOWN TAXABLE VALUE		21,400			
58 May Rd	X		SCHOOL TAXABLE VALUE		21,400			
Potsdam, NY 13676	X							
	FRNT 262.00 DPTH 320.00							
	ACRES 1.80							
	EAST-0331889 NRTH-1709035							
	DEED BOOK 2011 PG-11537							
	FULL MARKET VALUE	21,400						
***** 64.035-1-5.1 *****								
	58 May Rd							1- 42- 9
64.035-1-5.1	210 1 Family Res		Basic Star 41854	0	0	0		30,000
Halliday Kurt S	Potsdam 2 407402	30,900	VILLAGE TAXABLE VALUE		166,400			
Halliday Carol C	X	166,400	COUNTY TAXABLE VALUE		166,400			
58 May Rd	X		TOWN TAXABLE VALUE		166,400			
Potsdam, NY 13676-3200	X		SCHOOL TAXABLE VALUE		136,400			
	ACRES 1.40							
	EAST-0331709 NRTH-1708867							
	DEED BOOK 2011 PG-11538							
	FULL MARKET VALUE	166,400						

STATE OF NEW YORK
 COUNTY - St Lawrence
 TOWN - Potsdam
 VILLAGE - Potsdam
 SWIS - 407403

2 0 1 6 T E N T A T I V E A S S E S S M E N T R O L L
 T A X A B L E SECTION OF THE ROLL - 1
 THESE ASSESSMENTS ARE ALSO USED FOR VILLAGE PURPOSES
 TAX MAP NUMBER SEQUENCE
 UNIFORM PERCENT OF VALUE IS 100.00
 UNIFORM PERCENT OF VALUE IS 100.00

PAGE 292
 VALUATION DATE-JUL 01, 2015
 TAXABLE STATUS DATE-MAR 01, 2016

TAX MAP PARCEL NUMBER	PROPERTY LOCATION & CLASS	ASSESSMENT	EXEMPTION CODE	VILLAGE	COUNTY	TOWN	SCHOOL	ACCOUNT NO.
CURRENT OWNERS NAME	SCHOOL DISTRICT	LAND	TAX DESCRIPTION	TAXABLE VALUE				
CURRENT OWNERS ADDRESS	PARCEL SIZE/GRID COORD	TOTAL	SPECIAL DISTRICTS					

64.035-1-6	52 May Rd 311 Res vac land			VILLAGE TAXABLE VALUE	18,700			1- 42-10
Halliday Kurt S	Potsdam 2 407402	18,700		COUNTY TAXABLE VALUE	18,700			
Halliday Carol C	X	18,700		TOWN TAXABLE VALUE	18,700			
58 May Rd	X			SCHOOL TAXABLE VALUE	18,700			
Potsdam, NY 13676	X							
	FRNT 202.00 DPTH 275.00 ACRES 1.20 EAST-0331491 NRTH-1708770 DEED BOOK 2011 PG-11537 FULL MARKET VALUE	18,700						

64.035-1-7.1	60 May Rd 314 Rural vac<10			VILLAGE TAXABLE VALUE	13,300			1- 42-11
Halliday Kurt S	Potsdam 2 407402	13,300		COUNTY TAXABLE VALUE	13,300			
Halliday Carol C	X	13,300		TOWN TAXABLE VALUE	13,300			
58 May Rd	X			SCHOOL TAXABLE VALUE	13,300			
Potsdam, NY 13676	X							
	ACRES 1.60 EAST-0331247 NRTH-1708717 DEED BOOK 2011 PG-11537 FULL MARKET VALUE	13,300						

64.035-1-8	48 May Rd 210 1 Family Res		Basic Star 41854	0	0			1- 10-13 30,000
Hong Feng	Potsdam 2 407402	24,000	VILLAGE TAXABLE VALUE		202,800			
Zhu Yimei	2008sp197000	202,800	COUNTY TAXABLE VALUE		202,800			
48 May Rd	88sp8000		TOWN TAXABLE VALUE		202,800			
Potsdam, NY 13676	166x146x149x145		SCHOOL TAXABLE VALUE		172,800			
	FRNT 166.00 DPTH 145.50 ACRES 0.56 BANK8888830 EAST-0331379 NRTH-1708596 DEED BOOK 2016 PG-716 FULL MARKET VALUE	202,800						

64.035-1-9	46 May Rd 210 1 Family Res		VET WAR CT 41121	0	12,000	12,000		1- 50- 5 0
Johnson Neil R	Potsdam 2 407402	24,000	VET WAR V 41127	12,000	0	0		0
Johnson Marilyn	X	113,400	Basic Star 41854	0	0	0		30,000
46 May Rd	X		VILLAGE TAXABLE VALUE		101,400			
Potsdam, NY 13676	166x149x149x146		COUNTY TAXABLE VALUE		101,400			
	FRNT 166.00 DPTH 147.50 EAST-0331260 NRTH-1708526 DEED BOOK 750 PG-00228 FULL MARKET VALUE	113,400		TOWN TAXABLE VALUE	101,400			
				SCHOOL TAXABLE VALUE	83,400			

STATE OF NEW YORK
 COUNTY - St Lawrence
 TOWN - Potsdam
 VILLAGE - Potsdam
 SWIS - 407403

2 0 1 6 T E N T A T I V E A S S E S S M E N T R O L L
 T A X A B L E SECTION OF THE ROLL - 1
 THESE ASSESSMENTS ARE ALSO USED FOR VILLAGE PURPOSES
 TAX MAP NUMBER SEQUENCE
 UNIFORM PERCENT OF VALUE IS 100.00
 UNIFORM PERCENT OF VALUE IS 100.00

PAGE 293
 VALUATION DATE-JUL 01, 2015
 TAXABLE STATUS DATE-MAR 01, 2016

TAX MAP PARCEL NUMBER	PROPERTY LOCATION & CLASS	ASSESSMENT	EXEMPTION CODE	VILLAGE	COUNTY	TOWN	SCHOOL	ACCOUNT NO.
CURRENT OWNERS NAME	SCHOOL DISTRICT	LAND	TAX DESCRIPTION	TAXABLE VALUE				
CURRENT OWNERS ADDRESS	PARCEL SIZE/GRID COORD	TOTAL	SPECIAL DISTRICTS					ACCOUNT NO.

64.035-1-10	44 May Rd 210 1 Family Res			VILLAGE TAXABLE VALUE	142,000			1- 14-15
TSSNP Enterprises, LLC	Potsdam 2 407402	20,400		COUNTY TAXABLE VALUE	142,000			
599 County Route 11	95sp33000	142,000		TOWN TAXABLE VALUE	142,000			
Gouverneur, NY 13642-3108	2001sp52000			SCHOOL TAXABLE VALUE	142,000			
	X							
	FRNT 100.00 DPTH 253.00							
	EAST-0331121 NRTH-1708498							
	DEED BOOK 2012 PG-18762							
	FULL MARKET VALUE	142,000						

64.035-1-12	182 Market St, 12 May Rd 452 Nbh shop ctr			VILLAGE TAXABLE VALUE	1800,000			1- 36-10
GBR Market St Lmted. & Liab.Inc	Potsdam 2 407402	255,000		COUNTY TAXABLE VALUE	1800,000			
Potsdam Holdings Lp	Ref 1998/4470	1800,000		TOWN TAXABLE VALUE	1800,000			
150 White Plains Rd Ste 400	X			SCHOOL TAXABLE VALUE	1800,000			
Tarrytown, NY 10591	ACRES 11.50							
	EAST-0330505 NRTH-1708220							
	DEED BOOK 1090 PG-727							
	FULL MARKET VALUE	1800,000						

64.035-1-13	41 May Rd 462 Branch bank			VILLAGE TAXABLE VALUE	174,000			1- 81- 6
Community Bank NA	Potsdam 2 407402	95,000		COUNTY TAXABLE VALUE	174,000			
Attn: Accounts Payable	X	174,000		TOWN TAXABLE VALUE	174,000			
5790 Widewaters Pkwy Ste 2	X			SCHOOL TAXABLE VALUE	174,000			
Syracuse, NY 13214-1850	X							
	ACRES 1.50							
	EAST-0331002 NRTH-1708045							
	DEED BOOK 867 PG-00023							
	FULL MARKET VALUE	174,000						

64.035-1-16.1	138 Leroy St 210 1 Family Res		Basic Star 41854	0	0	0		1- 8- 9 30,000
Wells Bruce J	Potsdam 2 407402	10,200		VILLAGE TAXABLE VALUE	121,600			
138 Leroy St	2006sp83500	121,600		COUNTY TAXABLE VALUE	121,600			
Potsdam, NY 13676	2001sp78000			TOWN TAXABLE VALUE	121,600			
	90sp100000			SCHOOL TAXABLE VALUE	91,600			
	FRNT 276.00 DPTH 126.00							
	EAST-0331190 NRTH-1708178							
	DEED BOOK 2006 PG-4241							
	FULL MARKET VALUE	121,600						

TAX MAP PARCEL NUMBER	PROPERTY LOCATION & CLASS	ASSESSMENT	EXEMPTION CODE	VILLAGE	COUNTY	TOWN	SCHOOL
CURRENT OWNERS NAME	SCHOOL DISTRICT	LAND	TAX DESCRIPTION	TAXABLE VALUE			
CURRENT OWNERS ADDRESS	PARCEL SIZE/GRID COORD	TOTAL	SPECIAL DISTRICTS	ACCOUNT NO.			
***** 64.035-1-17 *****							
132 Leroy St							1- 86-11
64.035-1-17	210 1 Family Res		Basic Star 41854	0	0	0	30,000
Ononye Lawretta C	Potsdam 2 407402	10,000	VILLAGE TAXABLE VALUE		124,000		
132 LeRoy St	2010sp123,900	124,000	COUNTY TAXABLE VALUE		124,000		
Potsdam, NY 13676	2004sp97000		TOWN TAXABLE VALUE		124,000		
	X		SCHOOL TAXABLE VALUE		94,000		
	FRNT 60.00 DPTH 125.00						
	BANK8888830						
	EAST-0331197 NRTH-1707948						
	DEED BOOK 2010 PG-19808						
	FULL MARKET VALUE	124,000					
***** 64.035-2-2.11 *****							
67 May Rd							1- 97- 3
64.035-2-2.11	105 Vac farmland		Ag Distric 41720	0	24,770	24,770	24,770
Adon Farms Real Estate Ptship	Potsdam 2 407402	40,300	VILLAGE TAXABLE VALUE		40,300		
403 State Highway 72	2008sp140000<	40,300	COUNTY TAXABLE VALUE		15,530		
Potsdam, NY 13676	X		TOWN TAXABLE VALUE		15,530		
	X		SCHOOL TAXABLE VALUE		15,530		
MAY BE SUBJECT TO PAYMENT	ACRES 39.00		AG002 Ag Dist #2		.00 MT		
UNDER AGDIST LAW TIL 2020	EAST-0332859 NRTH-1708394						
	DEED BOOK 2015 PG-16195						
	FULL MARKET VALUE	40,300					
***** 64.035-2-3 *****							
13 Haggerty Rd							1- 18- 3
64.035-2-3	210 1 Family Res		Enhanced S 41834	0	0	0	65,300
Cole Dorothy M	Potsdam 2 407402	20,600	VILLAGE TAXABLE VALUE		182,700		
13 Haggerty Rd	X	182,700	COUNTY TAXABLE VALUE		182,700		
Potsdam, NY 13676	X		TOWN TAXABLE VALUE		182,700		
	72sp40500		SCHOOL TAXABLE VALUE		117,400		
	FRNT 100.00 DPTH 298.00						
	EAST-0332224 NRTH-1708094						
	DEED BOOK 1998 PG-7778						
	FULL MARKET VALUE	182,700					
***** 64.035-2-4 *****							
15 Haggerty Rd							1- 57-14
64.035-2-4	210 1 Family Res		VILLAGE TAXABLE VALUE		166,500		
Marzocca Piergiovanni	Potsdam 2 407402	18,000	COUNTY TAXABLE VALUE		166,500		
Tian Lin	2014sp165000	166,500	TOWN TAXABLE VALUE		166,500		
2885 Sanford Ave	X		SCHOOL TAXABLE VALUE		166,500		
Grandville, MI 49418	100x143x100x145 86Sp92000						
	FRNT 100.00 DPTH 144.00						
	BANK8888830						
	EAST-0332161 NRTH-1708185						
	DEED BOOK 2014 PG-13739						
	FULL MARKET VALUE	166,500					

STATE OF NEW YORK
COUNTY - St Lawrence
TOWN - Potsdam
VILLAGE - Potsdam
SWIS - 407403

2 0 1 6 T E N T A T I V E A S S E S S M E N T R O L L
T A X A B L E SECTION OF THE ROLL - 1
THESE ASSESSMENTS ARE ALSO USED FOR VILLAGE PURPOSES
TAX MAP NUMBER SEQUENCE
UNIFORM PERCENT OF VALUE IS 100.00
UNIFORM PERCENT OF VALUE IS 100.00

PAGE 295
VALUATION DATE-JUL 01, 2015
TAXABLE STATUS DATE-MAR 01, 2016

TAX MAP PARCEL NUMBER	PROPERTY LOCATION & CLASS	ASSESSMENT	EXEMPTION CODE	VILLAGE	COUNTY	TOWN	SCHOOL	ACCOUNT NO.
CURRENT OWNERS NAME	SCHOOL DISTRICT	LAND	TAX DESCRIPTION	TAXABLE VALUE				
CURRENT OWNERS ADDRESS	PARCEL SIZE/GRID COORD	TOTAL	SPECIAL DISTRICTS					
***** 64.035-2-5 *****								
17 Haggerty Rd								1- 8- 8
64.035-2-5	210 1 Family Res		Enhanced S 41834	0	0	0		65,300
Kear Nancy S	Potsdam 2 407402	17,900	VILLAGE TAXABLE VALUE					
17 Haggerty Rd	96sp87000	107,600	COUNTY TAXABLE VALUE					
Potsdam, NY 13676	87sp77500/93sp90000		TOWN TAXABLE VALUE					
	99sp87000		SCHOOL TAXABLE VALUE					42,300
	FRNT 100.00 DPTH 143.00							
	BANK8888830							
	EAST-0332147 NRTH-1708282							
	DEED BOOK 1999 PG-18629							
	FULL MARKET VALUE	107,600						
***** 64.035-2-6 *****								
19 Haggerty Rd								1- 84- 8
64.035-2-6	210 1 Family Res		Basic Star 41854	0	0	0		30,000
Gamble John	Potsdam 2 407402	17,900	VILLAGE TAXABLE VALUE					
Gamble Christine	X	147,000	COUNTY TAXABLE VALUE					
19 Haggerty Rd	X		TOWN TAXABLE VALUE					
Potsdam, NY 13676	76sp36000		SCHOOL TAXABLE VALUE					117,000
	FRNT 100.00 DPTH 143.00							
	EAST-0332154 NRTH-1708387							
	DEED BOOK 907 PG-01155							
	FULL MARKET VALUE	147,000						
***** 64.035-2-7 *****								
21 Haggerty Rd								1- 19- 4
64.035-2-7	210 1 Family Res		Basic Star 41854	0	0	0		30,000
Newcombe Aaron M	Potsdam 2 407402	17,900	VILLAGE TAXABLE VALUE					
21 Haggerty Rd	91sp97500/2002sp119000	150,000	COUNTY TAXABLE VALUE					
Potsdam, NY 13676	2000sp115000		TOWN TAXABLE VALUE					
	2010sp135000		SCHOOL TAXABLE VALUE					120,000
	FRNT 100.00 DPTH 143.00							
	BANK8888830							
	EAST-0332147 NRTH-1708491							
	DEED BOOK 2015 PG-8698							
	FULL MARKET VALUE	150,000						
***** 64.035-2-8 *****								
23 Haggerty Rd								1- 43-12
64.035-2-8	210 1 Family Res		VILLAGE TAXABLE VALUE					138,000
Pillay Raamitha Devi	Potsdam 2 407402	17,900	COUNTY TAXABLE VALUE					138,000
442 Cold Brook Dr Apt A	95sp97000/96sp109000	138,000	TOWN TAXABLE VALUE					138,000
Colton, NY 13625	X		SCHOOL TAXABLE VALUE					138,000
	84sp60000/89sp95000							
	FRNT 100.00 DPTH 143.00							
	EAST-0332154 NRTH-1708589							
	DEED BOOK 2014 PG-598							
	FULL MARKET VALUE	138,000						

STATE OF NEW YORK
COUNTY - St Lawrence
TOWN - Potsdam
VILLAGE - Potsdam
SWIS - 407403

2 0 1 6 T E N T A T I V E A S S E S S M E N T R O L L
T A X A B L E SECTION OF THE ROLL - 1
THESE ASSESSMENTS ARE ALSO USED FOR VILLAGE PURPOSES
TAX MAP NUMBER SEQUENCE
UNIFORM PERCENT OF VALUE IS 100.00
UNIFORM PERCENT OF VALUE IS 100.00

PAGE 296
VALUATION DATE-JUL 01, 2015
TAXABLE STATUS DATE-MAR 01, 2016

TAX MAP PARCEL NUMBER	PROPERTY LOCATION & CLASS	ASSESSMENT	EXEMPTION CODE	VILLAGE	COUNTY	TOWN	SCHOOL
CURRENT OWNERS NAME	SCHOOL DISTRICT	LAND	TAX DESCRIPTION	TAXABLE VALUE			ACCOUNT NO.
CURRENT OWNERS ADDRESS	PARCEL SIZE/GRID COORD	TOTAL	SPECIAL DISTRICTS				
***** 64.035-2-9 *****							
25 Haggerty Rd							1- 15- 2
64.035-2-9	210 1 Family Res		Basic Star 41854	0	0	0	30,000
Cappello Frank	Potsdam 2 407402	17,900	VILLAGE TAXABLE VALUE				154,000
Cappello Laureen	X	154,000	COUNTY TAXABLE VALUE				154,000
25 Haggerty Rd	81sp5000		TOWN TAXABLE VALUE				154,000
Potsdam, NY 13676	X		SCHOOL TAXABLE VALUE				124,000
	FRNT 100.00 DPTH 143.00						
	EAST-0332147 NRTH-1708679						
	DEED BOOK 00957 PG-00083						
	FULL MARKET VALUE	154,000					
***** 64.035-2-10 *****							
27 Haggerty Rd							1- 15- 1
64.035-2-10	311 Res vac land		VILLAGE TAXABLE VALUE				12,500
Cappello Frank	Potsdam 2 407402	12,500	COUNTY TAXABLE VALUE				12,500
Yianoukos Steven	X	12,500	TOWN TAXABLE VALUE				12,500
25 Haggerty Rd	73sp2000/89sp7200		SCHOOL TAXABLE VALUE				12,500
Potsdam, NY 13676	X						
	FRNT 100.00 DPTH 143.00						
	EAST-0332154 NRTH-1708791						
	DEED BOOK 1030 PG-00786						
	FULL MARKET VALUE	12,500					
***** 64.035-2-11 *****							
61 May Rd							1- 15- 9
64.035-2-11	210 1 Family Res		VILLAGE TAXABLE VALUE				158,000
Nishikawa Takashi	Potsdam 2 407402	21,600	COUNTY TAXABLE VALUE				158,000
Taguchi Nobuko	2004sp140000	158,000	TOWN TAXABLE VALUE				158,000
360 E South Water St Apt 2503	2007sp146900		SCHOOL TAXABLE VALUE				158,000
Chicago, IL 60601-4078	75sp33000 173X159x143x63						
	FRNT 173.00 DPTH 111.00						
	EAST-0332161 NRTH-1708896						
	DEED BOOK 2007 PG-10240						
	FULL MARKET VALUE	158,000					
***** 64.035-2-12 *****							
11 Haggerty Rd							1- 66-13
64.035-2-12	210 1 Family Res		Basic Star 41854	0	0	0	30,000
Normile Christian A	Potsdam 2 407402	18,100	VILLAGE TAXABLE VALUE				110,600
Fefee Jan L	2006sp95900	110,600	COUNTY TAXABLE VALUE				110,600
11 Haggerty Rd	80sp41000		TOWN TAXABLE VALUE				110,600
Potsdam, NY 13676	X		SCHOOL TAXABLE VALUE				80,600
	FRNT 100.00 DPTH 148.00						
	EAST-0332161 NRTH-1707976						
	DEED BOOK 2006 PG-18033						
	FULL MARKET VALUE	110,600					

STATE OF NEW YORK
 COUNTY - St Lawrence
 TOWN - Potsdam
 VILLAGE - Potsdam
 SWIS - 407403

2 0 1 6 T E N T A T I V E A S S E S S M E N T R O L L
 T A X A B L E SECTION OF THE ROLL - 1
 THESE ASSESSMENTS ARE ALSO USED FOR VILLAGE PURPOSES
 TAX MAP NUMBER SEQUENCE
 UNIFORM PERCENT OF VALUE IS 100.00
 UNIFORM PERCENT OF VALUE IS 100.00

PAGE 297
 VALUATION DATE-JUL 01, 2015
 TAXABLE STATUS DATE-MAR 01, 2016

TAX MAP PARCEL NUMBER	PROPERTY LOCATION & CLASS	ASSESSMENT	EXEMPTION CODE	VILLAGE	COUNTY	TOWN	SCHOOL	ACCOUNT NO.
CURRENT OWNERS NAME	SCHOOL DISTRICT	LAND	TAX DESCRIPTION	TAXABLE VALUE				
CURRENT OWNERS ADDRESS	PARCEL SIZE/GRID COORD	TOTAL	SPECIAL DISTRICTS					
*****								64.035-3-1 *****
24 Haggerty Rd								1- 89- 8
64.035-3-1	210 1 Family Res		Basic Star 41854	0	0	0		30,000
Suryadevara Vijayakumar Babu	Potsdam 2 407402	23,700	VILLAGE TAXABLE VALUE		169,200			
24 Haggerty Rd	X	169,200	COUNTY TAXABLE VALUE		169,200			
Potsdam, NY 13676	89sp95000		TOWN TAXABLE VALUE		169,200			
	82sp64000 200X110x128x133		SCHOOL TAXABLE VALUE		139,200			
	FRNT 200.00 DPTH 110.00							
	EAST-0331965 NRTH-1708742							
	DEED BOOK 1998 PG-7909							
	FULL MARKET VALUE	169,200						
*****								64.035-3-2 *****
22 Haggerty Rd								1- 41- 6
64.035-3-2	210 1 Family Res		VILLAGE TAXABLE VALUE		120,600			
Roy Dipankar	Potsdam 2 407402	16,600	COUNTY TAXABLE VALUE		120,600			
Roy Urmi	96sp85000	120,600	TOWN TAXABLE VALUE		120,600			
22 Haggerty Rd	2001sp81500		SCHOOL TAXABLE VALUE		120,600			
Potsdam, NY 13676	83sp55000/88sp67000							
	FRNT 110.00 DPTH 110.00							
	EAST-0331965 NRTH-1708610							
	DEED BOOK 2001 PG-14598							
	FULL MARKET VALUE	120,600						
*****								64.035-3-3 *****
20 Haggerty Rd								1- 43-13
64.035-3-3	210 1 Family Res		Basic Star 41854	0	0	0		30,000
Achuthan Ajit	Potsdam 2 407402	15,800	VILLAGE TAXABLE VALUE		164,000			
Peethamparan Sulapha	2011sp160000	164,000	COUNTY TAXABLE VALUE		164,000			
20 Haggerty Rd	2009sp147000		TOWN TAXABLE VALUE		164,000			
Potsdam, NY 13676	2005sp127000		SCHOOL TAXABLE VALUE		134,000			
	FRNT 100.00 DPTH 110.00							
	BANK8888209							
	EAST-0331958 NRTH-1708505							
	DEED BOOK 2011 PG-1357							
	FULL MARKET VALUE	164,000						
*****								64.035-3-4 *****
18 Haggerty Rd								1- 77-14
64.035-3-4	210 1 Family Res		VILLAGE TAXABLE VALUE		107,100			
Deuel Ryan P	Potsdam 2 407402	15,800	COUNTY TAXABLE VALUE		107,100			
Deuel Kathryn J	2006sp102000	107,100	TOWN TAXABLE VALUE		107,100			
18 Haggerty Rd	X		SCHOOL TAXABLE VALUE		107,100			
Potsdam, NY 13676	91sp65000/94sp73000							
	FRNT 100.00 DPTH 110.00							
	BANK8888830							
	EAST-0331965 NRTH-1708408							
	DEED BOOK 2006 PG-13717							
	FULL MARKET VALUE	107,100						

STATE OF NEW YORK
 COUNTY - St Lawrence
 TOWN - Potsdam
 VILLAGE - Potsdam
 SWIS - 407403

2 0 1 6 T E N T A T I V E A S S E S S M E N T R O L L
 T A X A B L E SECTION OF THE ROLL - 1
 THESE ASSESSMENTS ARE ALSO USED FOR VILLAGE PURPOSES
 TAX MAP NUMBER SEQUENCE
 UNIFORM PERCENT OF VALUE IS 100.00
 UNIFORM PERCENT OF VALUE IS 100.00

PAGE 298
 VALUATION DATE-JUL 01, 2015
 TAXABLE STATUS DATE-MAR 01, 2016

TAX MAP PARCEL NUMBER	PROPERTY LOCATION & CLASS	ASSESSMENT	EXEMPTION CODE	VILLAGE	COUNTY	TOWN	SCHOOL	ACCOUNT NO.
CURRENT OWNERS NAME	SCHOOL DISTRICT	LAND	TAX DESCRIPTION	TAXABLE VALUE				
CURRENT OWNERS ADDRESS	PARCEL SIZE/GRID COORD	TOTAL	SPECIAL DISTRICTS					
***** 64.035-3-5 *****								
	26 Circle Dr							1-101- 9
64.035-3-5	210 1 Family Res		Basic Star 41854	0	0	0		30,000
Johns Benjamin G	Potsdam 2 407402	21,500	VILLAGE TAXABLE VALUE		146,000			
Johns E Dana	2002sp117500	146,000	COUNTY TAXABLE VALUE		146,000			
26 Circle Dr	X		TOWN TAXABLE VALUE		146,000			
Potsdam, NY 13676	X		SCHOOL TAXABLE VALUE		116,000			
	FRNT 110.00 DPTH 100.00							
	BANK8888830							
	EAST-0331965 NRTH-1708303							
	DEED BOOK 2015 PG-14246							
	FULL MARKET VALUE	146,000						
***** 64.035-3-6 *****								
	25 Circle Dr							1- 52-13
64.035-3-6	210 1 Family Res		Basic Star 41854	0	0	0		30,000
Kearing Michael	Potsdam 2 407402	15,800	VILLAGE TAXABLE VALUE		158,500			
Kearing Becky	95sp100000	158,500	COUNTY TAXABLE VALUE		158,500			
25 Circle Dr	79sp61000		TOWN TAXABLE VALUE		158,500			
Potsdam, NY 13676	FRNT 110.00 DPTH 100.00		SCHOOL TAXABLE VALUE		128,500			
	BANK8888830							
	EAST-0331965 NRTH-1708150							
	DEED BOOK 1092 PG-766							
	FULL MARKET VALUE	158,500						
***** 64.035-3-7 *****								
	12 Haggerty Rd							1- 16- 3
64.035-3-7	210 1 Family Res		Basic Star 41854	0	0	0		30,000
Atesoglu Huseyin	Potsdam 2 407402	15,800	VILLAGE TAXABLE VALUE		159,000			
Atesoglu Jane	X	159,000	COUNTY TAXABLE VALUE		159,000			
12 Haggerty Rd	X		TOWN TAXABLE VALUE		159,000			
Potsdam, NY 13676	77sp40500		SCHOOL TAXABLE VALUE		129,000			
	FRNT 100.00 DPTH 110.00							
	EAST-0331965 NRTH-1708045							
	DEED BOOK 922 PG-00480							
	FULL MARKET VALUE	159,000						
***** 64.035-3-8 *****								
	19 Circle Dr							1- 62- 1
64.035-3-8	210 1 Family Res		Basic Star 41854	0	0	0		30,000
Mcelwain Burton (LU)	Potsdam 2 407402	28,900	VILLAGE TAXABLE VALUE		181,200			
Mcelwain Constance (LU)	X	181,200	COUNTY TAXABLE VALUE		181,200			
19 Circle Dr	X		TOWN TAXABLE VALUE		181,200			
Potsdam, NY 13676	220x136x173		SCHOOL TAXABLE VALUE		151,200			
	FRNT 220.00 DPTH 175.00							
	EAST-0331847 NRTH-1708108							
	DEED BOOK 1076 PG-122							
	FULL MARKET VALUE	181,200						

STATE OF NEW YORK
COUNTY - St Lawrence
TOWN - Potsdam
VILLAGE - Potsdam
SWIS - 407403

2 0 1 6 T E N T A T I V E A S S E S S M E N T R O L L
T A X A B L E SECTION OF THE ROLL - 1
THESE ASSESSMENTS ARE ALSO USED FOR VILLAGE PURPOSES
TAX MAP NUMBER SEQUENCE
UNIFORM PERCENT OF VALUE IS 100.00
UNIFORM PERCENT OF VALUE IS 100.00

PAGE 299
VALUATION DATE-JUL 01, 2015
TAXABLE STATUS DATE-MAR 01, 2016

TAX MAP PARCEL NUMBER	PROPERTY LOCATION & CLASS	ASSESSMENT	EXEMPTION CODE	VILLAGE	COUNTY	TOWN	SCHOOL	ACCOUNT NO.
CURRENT OWNERS NAME	SCHOOL DISTRICT	LAND	TAX DESCRIPTION	TAXABLE VALUE				
CURRENT OWNERS ADDRESS	PARCEL SIZE/GRID COORD	TOTAL	SPECIAL DISTRICTS					
*****								64.035-3-9 *****
24 Circle Dr								1- 70-15
64.035-3-9	210 1 Family Res		Basic Star 41854	0	0	0	30,000	
Nocetti Diego C	Potsdam 2 407402	15,900	VILLAGE TAXABLE VALUE				173,100	
Echazu Luciana	2000sp127500	173,100	COUNTY TAXABLE VALUE				173,100	
24 Circle Dr	2008sp165000		TOWN TAXABLE VALUE				173,100	
Potsdam, NY 13676	78x225x172x295		SCHOOL TAXABLE VALUE				143,100	
	FRNT 78.00 DPTH 260.00							
	BANK8888830							
	EAST-0331840 NRTH-1708366							
	DEED BOOK 2008 PG-7375							
	FULL MARKET VALUE	173,100						
*****								64.035-3-10 *****
22 Circle Dr								1- 63- 8
64.035-3-10	210 1 Family Res		Basic Star 41854	0	0	0	30,000	
Xiang Chen	Potsdam 2 407402	15,800	VILLAGE TAXABLE VALUE				173,000	
22 Circle Dr	2010sp173000	173,000	COUNTY TAXABLE VALUE				173,000	
Potsdam, NY 13676	X		TOWN TAXABLE VALUE				173,000	
	90sp137000/92sp145000		SCHOOL TAXABLE VALUE				143,000	
	FRNT 78.00 DPTH 221.00							
	BANK8888830							
	EAST-0331728 NRTH-1708317							
	DEED BOOK 2010 PG-9401							
	FULL MARKET VALUE	173,000						
*****								64.035-3-11 *****
20 Circle Dr								1- 97- 1
64.035-3-11	210 1 Family Res		Basic Star 41854	0	0	0	30,000	
Reichhart Christine R	Potsdam 2 407402	15,900	VILLAGE TAXABLE VALUE				174,300	
20 Circle Dr	96sp100000	174,300	COUNTY TAXABLE VALUE				174,300	
Potsdam, NY 13676	07/03 SP 121000		TOWN TAXABLE VALUE				174,300	
	78x266x56x125x218		SCHOOL TAXABLE VALUE				144,300	
	FRNT 78.00 DPTH 242.00							
	EAST-0331623 NRTH-1708247							
	DEED BOOK 2008 PG-928							
	FULL MARKET VALUE	174,300						
*****								64.035-3-12 *****
18 Circle Dr								1- 30- 4
64.035-3-12	210 1 Family Res		Basic Star 41854	0	0	0	30,000	
Song Guohui	Potsdam 2 407402	15,900	VILLAGE TAXABLE VALUE				224,000	
He Ying	2002sp118000	224,000	COUNTY TAXABLE VALUE				224,000	
18 Circle Dr	X		TOWN TAXABLE VALUE				224,000	
Potsdam, NY 13676	85sp83000		SCHOOL TAXABLE VALUE				194,000	
	FRNT 78.00 DPTH 245.00							
	BANK8888830							
	EAST-0331567 NRTH-1708129							
	DEED BOOK 2015 PG-10419							
	FULL MARKET VALUE	224,000						
*****								*****

TAX MAP PARCEL NUMBER	PROPERTY LOCATION & CLASS	ASSESSMENT	EXEMPTION CODE	VILLAGE	COUNTY	TOWN	SCHOOL	ACCOUNT NO.
CURRENT OWNERS NAME	SCHOOL DISTRICT	LAND	TAX DESCRIPTION	TAXABLE VALUE				
CURRENT OWNERS ADDRESS	PARCEL SIZE/GRID COORD	TOTAL	SPECIAL DISTRICTS					
***** 64.035-3-13 *****								
133 Leroy St								1- 71-12
64.035-3-13	210 1 Family Res		Basic Star 41854	0	0	0		30,000
Walker Martin	Potsdam 2 407402	15,900	VILLAGE TAXABLE VALUE					
Walker Amy	Ref1072/301	113,900	COUNTY TAXABLE VALUE					
133 Leroy St	2002sp90000		TOWN TAXABLE VALUE					
Potsdam, NY 13676	83x228x141x249 88Sp44500		SCHOOL TAXABLE VALUE					83,900
	FRNT 83.00 DPTH 238.00							
	BANK8888830							
	EAST-0331470 NRTH-1708017							
	DEED BOOK 2002 PG-10469							
	FULL MARKET VALUE	113,900						
***** 64.035-3-14 *****								
135 Leroy St								1- 3-12
64.035-3-14	210 1 Family Res		VILLAGE TAXABLE VALUE					103,200
Drifmeyer Jeffrey	Potsdam 2 407402	16,900	COUNTY TAXABLE VALUE					103,200
Drifmeyer Nancy	97sp59000	103,200	TOWN TAXABLE VALUE					103,200
127 Kendall Pkwy	98sp61500/2001sp75000		SCHOOL TAXABLE VALUE					103,200
Boerne, TX 78015	100x125x72x128 90Sp61000							
	FRNT 100.00 DPTH 126.50							
	EAST-0331400 NRTH-1708087							
	DEED BOOK 2001 PG-17731							
	FULL MARKET VALUE	103,200						
***** 64.035-3-15 *****								
137 Leroy St								1- 3- 6
64.035-3-15	210 1 Family Res		VET COM CT 41131	0	20,000	20,000		0
Gerrish Jeffrey A	Potsdam 2 407402	16,700	VET COM V 41137	20,000	0	0		0
137 Leroy St	96sp52000	103,600	Basic Star 41854	0	0	0		30,000
Potsdam, NY 13676	2002sp75500		VILLAGE TAXABLE VALUE					83,600
	2005sp95000		COUNTY TAXABLE VALUE					83,600
	FRNT 100.00 DPTH 125.00		TOWN TAXABLE VALUE					83,600
	EAST-0331386 NRTH-1708192		SCHOOL TAXABLE VALUE					73,600
	DEED BOOK 2005 PG-22417							
	FULL MARKET VALUE	103,600						
***** 64.035-3-16 *****								
139 Leroy St								1- 64-10
64.035-3-16	210 1 Family Res		Basic Star 41854	0	0	0		30,000
Delosh Patricia J	Potsdam 2 407402	16,000	VILLAGE TAXABLE VALUE					91,400
139 Leroy St	2010sp87400	91,400	COUNTY TAXABLE VALUE					91,400
Potsdam, NY 13676	X		TOWN TAXABLE VALUE					91,400
	85x135x56x56x125		SCHOOL TAXABLE VALUE					61,400
	FRNT 85.00 DPTH 130.00							
	BANK8888830							
	EAST-0331400 NRTH-1708282							
	DEED BOOK 2010 PG-10138							
	FULL MARKET VALUE	91,400						

STATE OF NEW YORK
 COUNTY - St Lawrence
 TOWN - Potsdam
 VILLAGE - Potsdam
 SWIS - 407403

2 0 1 6 T E N T A T I V E A S S E S S M E N T R O L L
 T A X A B L E SECTION OF THE ROLL - 1
 THESE ASSESSMENTS ARE ALSO USED FOR VILLAGE PURPOSES
 TAX MAP NUMBER SEQUENCE
 UNIFORM PERCENT OF VALUE IS 100.00
 UNIFORM PERCENT OF VALUE IS 100.00

PAGE 301
 VALUATION DATE-JUL 01, 2015
 TAXABLE STATUS DATE-MAR 01, 2016

TAX MAP PARCEL NUMBER	PROPERTY LOCATION & CLASS	ASSESSMENT	EXEMPTION CODE	VILLAGE	COUNTY	TOWN	SCHOOL	ACCOUNT NO.
CURRENT OWNERS NAME	SCHOOL DISTRICT	LAND	TAX DESCRIPTION	TAXABLE VALUE				
CURRENT OWNERS ADDRESS	PARCEL SIZE/GRID COORD	TOTAL	SPECIAL DISTRICTS					

64.035-3-17	141 Leroy St 210 1 Family Res		Basic Star 41854	0	0	0	0	1- 43-15 30,000
Varney Jamie M	Potsdam 2 407402	12,600	VILLAGE TAXABLE VALUE					71,400
141 Leroy St	84x66x146x135	71,400	COUNTY TAXABLE VALUE					71,400
Potsdam, NY 13676	2014sp64000		TOWN TAXABLE VALUE					71,400
	2006sp56000		SCHOOL TAXABLE VALUE					41,400
	FRNT 84.00 DPTH 100.00							
	EAST-0331372 NRTH-1708366							
	DEED BOOK 2014 PG-10569							
	FULL MARKET VALUE	71,400						

64.035-3-18	45 May Rd 210 1 Family Res		VILLAGE TAXABLE VALUE					1- 65- 5 146,700
Misiaszek Rosemary-Estate	Potsdam 2 407402	22,500	COUNTY TAXABLE VALUE					146,700
45 May Rd	X	146,700	TOWN TAXABLE VALUE					146,700
Potsdam, NY 13676	X		SCHOOL TAXABLE VALUE					146,700
	X							
	FRNT 125.00 DPTH 200.00							
	EAST-0331498 NRTH-1708387							
	DEED BOOK 710 PG-00228							
	FULL MARKET VALUE	146,700						

64.035-3-19	47 May Rd 210 1 Family Res		Basic Star 41854	0	0	0	0	1- 5-11 30,000
Lahendro Michael	Potsdam 2 407402	20,000	VILLAGE TAXABLE VALUE					120,800
Lahendro Kathy	2003sp90000	120,800	COUNTY TAXABLE VALUE					120,800
47 May Rd	2012sp120,000		TOWN TAXABLE VALUE					120,800
Potsdam, NY 13676	FRNT 100.00 DPTH 200.00		SCHOOL TAXABLE VALUE					90,800
	EAST-0331581 NRTH-1708436							
	DEED BOOK 2012 PG-3628							
	FULL MARKET VALUE	120,800						

64.035-3-20	49 May Rd 210 1 Family Res		VILLAGE TAXABLE VALUE					1- 27-10 87,000
Mazzone Mary E	Potsdam 2 407402	20,000	COUNTY TAXABLE VALUE					87,000
311 Point Au Roche Rd	2009sp85000	87,000	TOWN TAXABLE VALUE					87,000
Plattsburgh, NY 12901	X		SCHOOL TAXABLE VALUE					87,000
	X							
	FRNT 100.00 DPTH 200.00							
	EAST-0331665 NRTH-1708505							
	DEED BOOK 2014 PG-8189							
	FULL MARKET VALUE	87,000						

STATE OF NEW YORK
COUNTY - St Lawrence
TOWN - Potsdam
VILLAGE - Potsdam
SWIS - 407403

2 0 1 6 T E N T A T I V E A S S E S S M E N T R O L L
T A X A B L E SECTION OF THE ROLL - 1
THESE ASSESSMENTS ARE ALSO USED FOR VILLAGE PURPOSES
TAX MAP NUMBER SEQUENCE
UNIFORM PERCENT OF VALUE IS 100.00
UNIFORM PERCENT OF VALUE IS 100.00

PAGE 302
VALUATION DATE-JUL 01, 2015
TAXABLE STATUS DATE-MAR 01, 2016

TAX MAP PARCEL NUMBER	PROPERTY LOCATION & CLASS	ASSESSMENT	EXEMPTION CODE	VILLAGE	COUNTY	TOWN	SCHOOL
CURRENT OWNERS NAME	SCHOOL DISTRICT	LAND	TAX DESCRIPTION	TAXABLE VALUE			ACCOUNT NO.
CURRENT OWNERS ADDRESS	PARCEL SIZE/GRID COORD	TOTAL	SPECIAL DISTRICTS				

64.035-3-21	51 May Rd				64.035-3-21		1- 25- 6
Zheng Jian S	210 1 Family Res		VILLAGE TAXABLE VALUE		109,200		
Li-Zheng Linda C	Potsdam 2 407402	21,500	COUNTY TAXABLE VALUE		109,200		
43 Main St	2005sp88000	109,200	TOWN TAXABLE VALUE		109,200		
Canton, NY 13617	05/03sp81000		SCHOOL TAXABLE VALUE		109,200		
	X						
	FRNT 115.00 DPTH 200.00						
	EAST-0331763 NRTH-1708561						
	DEED BOOK 2005 PG-17976						
	FULL MARKET VALUE	109,200					

64.035-3-22	53 May Rd				64.035-3-22		1- 42-15
Aitmaatallah Tarik	210 1 Family Res		Basic Star 41854	0	0	0	30,000
Rouhi Badra	Potsdam 2 407402	29,500	VILLAGE TAXABLE VALUE		164,000		
53 May Rd	2004 sp 110000	164,000	COUNTY TAXABLE VALUE		164,000		
Potsdam, NY 13676	X		TOWN TAXABLE VALUE		164,000		
	74sp44500 192X240x57x200		SCHOOL TAXABLE VALUE		134,000		
	FRNT 192.00 DPTH 220.00						
	BANK8888830						
	EAST-0331847 NRTH-1708652						
	DEED BOOK 2005 PG-1731						
	FULL MARKET VALUE	164,000					

64.035-3-23	16 Circle Dr				64.035-3-23		1- 81-15
Benda Allen J	210 1 Family Res		Basic Star 41854	0	0	0	30,000
Benda Michelle M	Potsdam 2 407402	19,500	VILLAGE TAXABLE VALUE		196,700		
16 Circle Dr	2009sp185000	196,700	COUNTY TAXABLE VALUE		196,700		
Potsdam, NY 13676	98sp150000/99sp150000		TOWN TAXABLE VALUE		196,700		
	141x107x141x125		SCHOOL TAXABLE VALUE		166,700		
	FRNT 141.00 DPTH 116.00						
	BANK8888150						
	EAST-0331616 NRTH-1708011						
	DEED BOOK 2009 PG-5362						
	FULL MARKET VALUE	196,700					

64.035-3-24	15 Circle Dr				64.035-3-24		1- 92- 2
Stephan Irmgard	210 1 Family Res		Enhanced S 41834	0	0	0	65,300
15 Circle Dr	Potsdam 2 407402	19,400	VILLAGE TAXABLE VALUE		113,400		
Potsdam, NY 13676	92sp73750	113,400	COUNTY TAXABLE VALUE		113,400		
	X		TOWN TAXABLE VALUE		113,400		
	100x173x100x188		SCHOOL TAXABLE VALUE		48,100		
	FRNT 100.00 DPTH 180.50						
	EAST-0331826 NRTH-1707976						
	DEED BOOK 1062 PG-54						
	FULL MARKET VALUE	113,400					

STATE OF NEW YORK
 COUNTY - St Lawrence
 TOWN - Potsdam
 VILLAGE - Potsdam
 SWIS - 407403

2 0 1 6 T E N T A T I V E A S S E S S M E N T R O L L
 T A X A B L E SECTION OF THE ROLL - 1
 THESE ASSESSMENTS ARE ALSO USED FOR VILLAGE PURPOSES
 TAX MAP NUMBER SEQUENCE
 UNIFORM PERCENT OF VALUE IS 100.00
 UNIFORM PERCENT OF VALUE IS 100.00

PAGE 303
 VALUATION DATE-JUL 01, 2015
 TAXABLE STATUS DATE-MAR 01, 2016

TAX MAP PARCEL NUMBER	PROPERTY LOCATION & CLASS	ASSESSMENT	EXEMPTION CODE	VILLAGE	COUNTY	TOWN	SCHOOL	ACCOUNT NO.
CURRENT OWNERS NAME	SCHOOL DISTRICT	LAND	TAX DESCRIPTION	TAXABLE VALUE				
CURRENT OWNERS ADDRESS	PARCEL SIZE/GRID COORD	TOTAL	SPECIAL DISTRICTS					

64.035-3-25	10 Haggerty Rd							64.035-3-25
Fiesinger Jane (Estate)	210 1 Family Res		VILLAGE TAXABLE VALUE					1- 10-10
C/O Thomas Fiesinger	Potsdam 2 407402	15,800	COUNTY TAXABLE VALUE					
155 Hague Blvd Unit B	X	104,500	TOWN TAXABLE VALUE					
Glenmont, NY 12077-3617	X		SCHOOL TAXABLE VALUE					
	83sp52000							
	FRNT 100.00 DPTH 110.00							
	EAST-0331972 NRTH-1707934							
	DEED BOOK 00975 PG-00104							
	FULL MARKET VALUE	104,500						

STATE OF NEW YORK
 COUNTY - St Lawrence
 TOWN - Potsdam
 VILLAGE - Potsdam
 SWIS - 407403

2 0 1 6 T E N T A T I V E A S S E S S M E N T R O L L
 T A X A B L E S E C T I O N O F T H E R O L L - 1
 T H E S E A S S E S S M E N T S A R E A L S O U S E D F O R V I L L A G E P U R P O S E S
 M A P S E C T I O N - 0 6 4
 S U B - S E C T I O N - 0 3 5
 U N I F O R M P E R C E N T O F V A L U E I S 1 0 0 . 0 0

PAGE 304
 VALUATION DATE-JUL 01, 2015
 TAXABLE STATUS DATE-MAR 01, 2016
 RPS150/V04/L015
 CURRENT DATE 5/02/2016

*** S P E C I A L D I S T R I C T S U M M A R Y ***

CODE	DISTRICT NAME	TOTAL PARCELS	EXTENSION TYPE	EXTENSION VALUE	AD VALOREM VALUE	EXEMPT AMOUNT	TAXABLE VALUE
AG002	Ag Dist #2		1 MOVTAX				

*** S C H O O L D I S T R I C T S U M M A R Y ***

CODE	DISTRICT NAME	TOTAL PARCELS	ASSESSED LAND	ASSESSED TOTAL	EXEMPT AMOUNT	TOTAL TAXABLE	STAR AMOUNT	STAR TAXABLE
407402	Potsdam 2	49	1260,600	7886,600	24,770	7861,830	1005,900	6855,930
	S U B - T O T A L	49	1260,600	7886,600	24,770	7861,830	1005,900	6855,930
	T O T A L	49	1260,600	7886,600	24,770	7861,830	1005,900	6855,930

*** S Y S T E M C O D E S S U M M A R Y ***

NO SYSTEM EXEMPTIONS AT THIS LEVEL

*** E X E M P T I O N S U M M A R Y ***

CODE	DESCRIPTION	TOTAL PARCELS	VILLAGE	COUNTY	TOWN	SCHOOL
41121	VET WAR CT	1		12,000	12,000	
41127	VET WAR V	1	12,000			
41131	VET COM CT	2		40,000	40,000	
41137	VET COM V	2	40,000			
41141	VET DIS CT	1		37,350	37,350	
41147	VET DIS V	1	37,350			
41720	Ag Distric	1		24,770	24,770	24,770
41834	Enhanced S	3				195,900
41854	Basic Star	27				810,000
	T O T A L	39	89,350	114,120	114,120	1030,670

STATE OF NEW YORK
COUNTY - St Lawrence
TOWN - Potsdam
VILLAGE - Potsdam
SWIS - 407403

2 0 1 6 T E N T A T I V E A S S E S S M E N T R O L L
T A X A B L E S E C T I O N O F T H E R O L L - 1
T H E S E A S S E S S M E N T S A R E A L S O U S E D F O R V I L L A G E P U R P O S E S
M A P S E C T I O N - 0 6 4
S U B - S E C T I O N - 0 3 5
U N I F O R M P E R C E N T O F V A L U E I S 1 0 0 . 0 0

PAGE 305
VALUATION DATE-JUL 01, 2015
TAXABLE STATUS DATE-MAR 01, 2016
RPS150/V04/L015
CURRENT DATE 5/02/2016

*** G R A N D T O T A L S ***

ROLL SEC	DESCRIPTION	TOTAL PARCELS	ASSESSED LAND	ASSESSED TOTAL	TAXABLE VILLAGE	TAXABLE COUNTY	TAXABLE TOWN	TAXABLE SCHOOL	STAR TAXABLE
1	TAXABLE	49	1260,600	7886,600	7797,250	7772,480	7772,480	7861,830	6855,930

STATE OF NEW YORK
COUNTY - St Lawrence
TOWN - Potsdam
VILLAGE - Potsdam
SWIS - 407403

2 0 1 6 T E N T A T I V E A S S E S S M E N T R O L L
T A X A B L E SECTION OF THE ROLL - 1
THESE ASSESSMENTS ARE ALSO USED FOR VILLAGE PURPOSES
TAX MAP NUMBER SEQUENCE
UNIFORM PERCENT OF VALUE IS 100.00
UNIFORM PERCENT OF VALUE IS 100.00

PAGE 306
VALUATION DATE-JUL 01, 2015
TAXABLE STATUS DATE-MAR 01, 2016

TAX MAP PARCEL NUMBER	PROPERTY LOCATION & CLASS	ASSESSMENT	EXEMPTION CODE	VILLAGE	COUNTY	TOWN	SCHOOL	ACCOUNT NO.
CURRENT OWNERS NAME	SCHOOL DISTRICT	LAND	TAX DESCRIPTION	TAXABLE VALUE				
CURRENT OWNERS ADDRESS	PARCEL SIZE/GRID COORD	TOTAL	SPECIAL DISTRICTS					

64.042-1-1	180 Market St							1- 65-11
Homestead Dairies Inc	426 Fast food		VILLAGE	TAXABLE VALUE	110,000			
41 Churchill Ave	Potsdam 2 407402	25,000	COUNTY	TAXABLE VALUE	110,000			
Massena, NY 13662	77sp38000	110,000	TOWN	TAXABLE VALUE	110,000			
	160x160x152		SCHOOL	TAXABLE VALUE	110,000			
	FRNT 160.00 DPTH 160.00							
	EAST-0329985 NRTH-1707606							
	DEED BOOK 923 PG-00520							
	FULL MARKET VALUE	110,000						

64.042-1-2	178 Market St							1- 14-10
Micale Properties LLC	426 Fast food		VILLAGE	TAXABLE VALUE	454,000			
PO Box 40146	Potsdam 2 407402	150,000	COUNTY	TAXABLE VALUE	454,000			
Sarasota, FL 34242	X	454,000	TOWN	TAXABLE VALUE	454,000			
	79sp155000/85sp431000		SCHOOL	TAXABLE VALUE	454,000			
	X							
	ACRES 1.00							
	EAST-0330041 NRTH-1707376							
	DEED BOOK 2006 PG-13768							
	FULL MARKET VALUE	454,000						

64.042-1-3.1	174 Market St							1- 4- 3
Monro Muffler Brake, Inc	433 Auto body		VILLAGE	TAXABLE VALUE	360,000			
200 Holleder Pkwy	Potsdam 2 407402	115,700	COUNTY	TAXABLE VALUE	360,000			
Rochester, NY 14615	Re: Monro Muffler	360,000	TOWN	TAXABLE VALUE	360,000			
	87sp136500vac/88sp321000		SCHOOL	TAXABLE VALUE	360,000			
	X							
	FRNT 140.00 DPTH 177.00							
	EAST-0330020 NRTH-1707181							
	DEED BOOK 2012 PG-19411							
	FULL MARKET VALUE	360,000						

64.042-1-3.2	172 Market St							
Spurs Inc	426 Fast food		VILLAGE	TAXABLE VALUE	352,000			
PO Box 410	Potsdam 2 407402	108,500	COUNTY	TAXABLE VALUE	352,000			
Wellesley Island, NY 13640	Re: Arby's Restaurant	352,000	TOWN	TAXABLE VALUE	352,000			
	87sp130000vac		SCHOOL	TAXABLE VALUE	352,000			
	X							
	FRNT 125.00 DPTH 177.00							
	EAST-0330013 NRTH-1707063							
	DEED BOOK 1102 PG-355							
	FULL MARKET VALUE	352,000						

TAX MAP PARCEL NUMBER	PROPERTY LOCATION & CLASS	ASSESSMENT	EXEMPTION CODE	VILLAGE	COUNTY	TOWN	SCHOOL	ACCOUNT NO.
CURRENT OWNERS NAME	SCHOOL DISTRICT	LAND	TAX DESCRIPTION					TAXABLE VALUE
CURRENT OWNERS ADDRESS	PARCEL SIZE/GRID COORD	TOTAL	SPECIAL DISTRICTS					
*****								64.042-1-4.11 *****
64.042-1-4.11	Market St							1- 21- 9
Curtis James	438 Parking lot		VILLAGE	TAXABLE	VALUE			47,000
Curtis Susan	Potsdam 2 407402	45,500	COUNTY	TAXABLE	VALUE			47,000
% Milford Curtis	125x220x214x32	47,000	TOWN	TAXABLE	VALUE			47,000
PO Box 247	X		SCHOOL	TAXABLE	VALUE			47,000
Broomes Island, MD 20615	FRNT 125.00 DPTH 220.00							
	EAST-0329806 NRTH-1707794							
	DEED BOOK 2007 PG-4309							
	FULL MARKET VALUE	47,000						
*****								64.042-1-4.31 *****
64.042-1-4.31	Off Market St							
Curtis James	330 Vacant comm		VILLAGE	TAXABLE	VALUE			87,100
Curtis Susan	Potsdam 2 407402	87,100	COUNTY	TAXABLE	VALUE			87,100
% Milford Curtis	x	87,100	TOWN	TAXABLE	VALUE			87,100
PO Box 247	x		SCHOOL	TAXABLE	VALUE			87,100
Broomes Island, MD 20615	ACRES 2.00							
	EAST-0329406 NRTH-1707405							
	DEED BOOK 1117 PG-615							
	FULL MARKET VALUE	87,100						
*****								64.042-1-4.32 *****
64.042-1-4.32	173 Market St							
Potsdam LLC	453 Large retail		VILLAGE	TAXABLE	VALUE			1583,000
Real Estate Property Tax	Potsdam 2 407402	160,000	COUNTY	TAXABLE	VALUE			1583,000
PO Box 1159	2006sp 1,400,000	1583,000	TOWN	TAXABLE	VALUE			1583,000
Deerfield, IL 60015	Lease Agr 2006/5776		SCHOOL	TAXABLE	VALUE			1583,000
	ACRES 2.00							
	EAST-0329664 NRTH-1707505							
	DEED BOOK 2007 PG-2565							
	FULL MARKET VALUE	1583,000						
*****								64.042-1-4.121 *****
64.042-1-4.121	175 Market St							
Curtis James	421 Restaurant		VILLAGE	TAXABLE	VALUE			507,800
Curtis Susan	Potsdam 2 407402	124,700	COUNTY	TAXABLE	VALUE			507,800
% Milford Curtis	Asian Buffet	507,800	TOWN	TAXABLE	VALUE			507,800
PO Box 247	FRNT 147.00 DPTH 210.00		SCHOOL	TAXABLE	VALUE			507,800
Broomes Island, MD 20615	EAST-0329726 NRTH-1707664							
	DEED BOOK 2007 PG-4309							
	FULL MARKET VALUE	507,800						
*****								64.042-1-5 *****
64.042-1-5	171 Market St							1- 31-14
Lettuce Feed You Inc	331 Com vac w/im		VILLAGE	TAXABLE	VALUE			159,700
c/o McDonalds Corporation	Potsdam 2 407402	125,000	COUNTY	TAXABLE	VALUE			159,700
PO Box 182571	X	159,700	TOWN	TAXABLE	VALUE			159,700
Columbus, OH 43218	X		SCHOOL	TAXABLE	VALUE			159,700
	200xvar							
	FRNT 150.00 DPTH 200.00							
	EAST-0329741 NRTH-1707320							
	DEED BOOK 868 PG-00624							
	FULL MARKET VALUE	159,700						

STATE OF NEW YORK
 COUNTY - St Lawrence
 TOWN - Potsdam
 VILLAGE - Potsdam
 SWIS - 407403

2 0 1 6 T E N T A T I V E A S S E S S M E N T R O L L
 T A X A B L E SECTION OF THE ROLL - 1
 THESE ASSESSMENTS ARE ALSO USED FOR VILLAGE PURPOSES
 TAX MAP NUMBER SEQUENCE
 UNIFORM PERCENT OF VALUE IS 100.00
 UNIFORM PERCENT OF VALUE IS 100.00

PAGE 308
 VALUATION DATE-JUL 01, 2015
 TAXABLE STATUS DATE-MAR 01, 2016

TAX MAP PARCEL NUMBER	PROPERTY LOCATION & CLASS	ASSESSMENT	EXEMPTION CODE	VILLAGE	COUNTY	TOWN	SCHOOL	ACCOUNT NO.
CURRENT OWNERS NAME	SCHOOL DISTRICT	LAND	TAX DESCRIPTION					TAXABLE VALUE
CURRENT OWNERS ADDRESS	PARCEL SIZE/GRID COORD	TOTAL	SPECIAL DISTRICTS					

64.042-1-6.2	169 1/2 Market St							64.042-1-6.2
Lettuce Feed You Inc	426 Fast food		VILLAGE TAXABLE VALUE					553,500
c/o McDonalds Corporation	Potsdam 2 407402	82,900	COUNTY TAXABLE VALUE					553,500
PO Box 182571	x	553,500	TOWN TAXABLE VALUE					553,500
Columbus, OH 43218	x		SCHOOL TAXABLE VALUE					553,500
	85xvar		EZ002 Empire Zone					553,500 TO C
	FRNT 85.00 DPTH 185.00							
	EAST-0329750 NRTH-1707208							
	DEED BOOK 935 PG-00201							
	FULL MARKET VALUE	553,500						

64.042-1-7.11	167 Market St							64.042-1-7.11
Potsdam Hotel Assoc. LLC	414 Hotel		Business I 47612	0	1692,000	0	1- 34- 2	0
11751 E Corning Rd	Potsdam 2 407402	290,000	VILLAGE TAXABLE VALUE					4050,000
Corning, NY 14830-3343	Ref 1083/853&855	4050,000	COUNTY TAXABLE VALUE					2358,000
	2001spl40000		TOWN TAXABLE VALUE					4050,000
	Easement 2013/10118		SCHOOL TAXABLE VALUE					4050,000
	ACRES 3.40							
	EAST-0329796 NRTH-1707014							
	DEED BOOK 2013 PG-10117							
	FULL MARKET VALUE	4050,000						

64.042-1-8	165 Market St							64.042-1-8
Stretton Enterprises Inc	434 Auto carwash		VILLAGE TAXABLE VALUE				1- 37- 1	225,000
PO Box 1647	Potsdam 2 407402	94,000	COUNTY TAXABLE VALUE					225,000
Lake Placid, NY 12946	Re: Car Wash	225,000	TOWN TAXABLE VALUE					225,000
	87sp35000vac Bp		SCHOOL TAXABLE VALUE					225,000
	X							
	FRNT 100.00 DPTH 165.00							
	EAST-0329783 NRTH-1706886							
	DEED BOOK 2014 PG-1740							
	FULL MARKET VALUE	225,000						

64.042-1-9	159 Market St							64.042-1-9
Scott Robert H	438 Parking lot		VILLAGE TAXABLE VALUE				1- 73-10	94,500
PO Box 527	Potsdam 2 407402	89,400	COUNTY TAXABLE VALUE					94,500
Potsdam, NY 13676	Re: Auto Sales/paved Lot	94,500	TOWN TAXABLE VALUE					94,500
	86sp11000vac		SCHOOL TAXABLE VALUE					94,500
	98x110x77x52x165							
	ACRES 0.34							
	EAST-0329780 NRTH-1706785							
	DEED BOOK 996 PG-00517							
	FULL MARKET VALUE	94,500						

STATE OF NEW YORK
 COUNTY - St Lawrence
 TOWN - Potsdam
 VILLAGE - Potsdam
 SWIS - 407403

2 0 1 6 T E N T A T I V E A S S E S S M E N T R O L L
 T A X A B L E SECTION OF THE ROLL - 1
 THESE ASSESSMENTS ARE ALSO USED FOR VILLAGE PURPOSES
 TAX MAP NUMBER SEQUENCE
 UNIFORM PERCENT OF VALUE IS 100.00
 UNIFORM PERCENT OF VALUE IS 100.00

PAGE 309
 VALUATION DATE-JUL 01, 2015
 TAXABLE STATUS DATE-MAR 01, 2016

TAX MAP PARCEL NUMBER	PROPERTY LOCATION & CLASS	ASSESSMENT	EXEMPTION CODE	VILLAGE	COUNTY	TOWN	SCHOOL	ACCOUNT NO.
CURRENT OWNERS NAME	SCHOOL DISTRICT	LAND	TAX DESCRIPTION	TAXABLE VALUE				
CURRENT OWNERS ADDRESS	PARCEL SIZE/GRID COORD	TOTAL	SPECIAL DISTRICTS					

64.042-1-10	153 Market St							1- 83- 6
Scott Robert H	431 Auto dealer		VILLAGE TAXABLE VALUE	220,000				
PO Box 527	Potsdam 2 407402	159,900	COUNTY TAXABLE VALUE	220,000				
Potsdam, NY 13676	Re: Ford Dealership	220,000	TOWN TAXABLE VALUE	220,000				
	85sp130000		SCHOOL TAXABLE VALUE	220,000				
	305x280x182x110							
	FRNT 305.00 DPTH 195.00							
	EAST-0329786 NRTH-1706613							
	DEED BOOK 995 PG-00901							
	FULL MARKET VALUE	220,000						

64.042-1-11	3 Sisson St							1- 83- 8
Sheehan James	210 1 Family Res		VILLAGE TAXABLE VALUE	71,400				
Sheehan Michele	Potsdam 2 407402	11,600	COUNTY TAXABLE VALUE	71,400				
45 Windy Point Rd	X	71,400	TOWN TAXABLE VALUE	71,400				
Potsdam, NY 13676-3564	90sp52000		SCHOOL TAXABLE VALUE	71,400				
	102x165x97x165							
	FRNT 102.00 DPTH 165.00							
	EAST-0329658 NRTH-1706706							
	DEED BOOK 2001 PG-6873							
	FULL MARKET VALUE	71,400						

64.042-1-12	5,7 Sisson St							1- 47-12
Sheehan James E	210 1 Family Res		VILLAGE TAXABLE VALUE	67,200				
208 Sissonville Rd	Potsdam 2 407402	13,500	COUNTY TAXABLE VALUE	67,200				
Potsdam, NY 13676-3563	2000sp42500	67,200	TOWN TAXABLE VALUE	67,200				
	X		SCHOOL TAXABLE VALUE	67,200				
	X							
	FRNT 130.00 DPTH 165.00							
	EAST-0329573 NRTH-1706775							
	DEED BOOK 2000 PG-16652							
	FULL MARKET VALUE	67,200						

64.042-1-13	9,9 1/2 Sisson St							1- 1-10
Akley Rose E	220 2 Family Res		VILLAGE TAXABLE VALUE	74,500				
PO Box 176	Potsdam 2 407402	10,300	COUNTY TAXABLE VALUE	74,500				
Hannawa Falls, NY 13647	X	74,500	TOWN TAXABLE VALUE	74,500				
	72sp17500		SCHOOL TAXABLE VALUE	74,500				
	X							
PRIOR OWNER ON 3/01/2016	FRNT 83.00 DPTH 165.00							
Akley Rose E	EAST-0329497 NRTH-1706848							
	DEED BOOK 2015 PG-14828							
	FULL MARKET VALUE	74,500						

STATE OF NEW YORK
 COUNTY - St Lawrence
 TOWN - Potsdam
 VILLAGE - Potsdam
 SWIS - 407403

2 0 1 6 T E N T A T I V E A S S E S S M E N T R O L L
 T A X A B L E SECTION OF THE ROLL - 1
 THESE ASSESSMENTS ARE ALSO USED FOR VILLAGE PURPOSES
 TAX MAP NUMBER SEQUENCE
 UNIFORM PERCENT OF VALUE IS 100.00
 UNIFORM PERCENT OF VALUE IS 100.00

PAGE 310
 VALUATION DATE-JUL 01, 2015
 TAXABLE STATUS DATE-MAR 01, 2016

TAX MAP PARCEL NUMBER	PROPERTY LOCATION & CLASS	ASSESSMENT	EXEMPTION CODE	VILLAGE	COUNTY	TOWN	SCHOOL	ACCOUNT NO.
CURRENT OWNERS NAME	SCHOOL DISTRICT	LAND	TAX DESCRIPTION	TAXABLE VALUE				
CURRENT OWNERS ADDRESS	PARCEL SIZE/GRID COORD	TOTAL	SPECIAL DISTRICTS					
***** 64.042-1-14 *****								
11 Sisson St								1-100- 3
64.042-1-14	210 1 Family Res		Basic Star 41854	0	0	0		30,000
Brown Lisa	Potsdam 2 407402	10,300	VILLAGE TAXABLE VALUE		75,000			
11 Sisson St	X	75,000	COUNTY TAXABLE VALUE		75,000			
Potsdam, NY 13676-3597	88sp47500 Re: 1022/913		TOWN TAXABLE VALUE		75,000			
	X		SCHOOL TAXABLE VALUE		45,000			
	FRNT 83.00 DPTH 165.00							
	BANK8888150							
	EAST-0329436 NRTH-1706895							
	DEED BOOK 2012 PG-20444							
	FULL MARKET VALUE	75,000						
***** 64.042-1-15 *****								
13 Sisson St								1- 81- 9
64.042-1-15	210 1 Family Res		Enhanced S 41834	0	0	0		55,000
Lin Feng-Bor	Potsdam 2 407402	10,300	VILLAGE TAXABLE VALUE		55,000			
Meilee Wu	X	55,000	COUNTY TAXABLE VALUE		55,000			
PO Box 935	77sp36500		TOWN TAXABLE VALUE		55,000			
Potsdam, NY 13676	83xl165		SCHOOL TAXABLE VALUE		0			
	FRNT 83.00 DPTH 165.00							
	EAST-0329381 NRTH-1706967							
	DEED BOOK 922 PG-00467							
	FULL MARKET VALUE	55,000						
***** 64.042-1-16 *****								
15 Sisson St								1-101-15
64.042-1-16	210 1 Family Res		Basic Star 41854	0	0	0		30,000
Corcoran Carolyn R	Potsdam 2 407402	10,300	VILLAGE TAXABLE VALUE		67,500			
15 Sisson St	88sp35000/93sp57000	67,500	COUNTY TAXABLE VALUE		67,500			
Potsdam, NY 13676	FRNT 83.00 DPTH 165.00		TOWN TAXABLE VALUE		67,500			
	EAST-0329300 NRTH-1706997		SCHOOL TAXABLE VALUE		37,500			
	DEED BOOK 1073 PG-228							
	FULL MARKET VALUE	67,500						
***** 64.042-1-17 *****								
19 Sisson St								1- 58- 8
64.042-1-17	210 1 Family Res		Basic Star 41854	0	0	0		30,000
Warden Michael	Potsdam 2 407402	15,800	VILLAGE TAXABLE VALUE		71,700			
Warden Marjorie	98sp53500	71,700	COUNTY TAXABLE VALUE		71,700			
19 Sisson St	17,19 Sisson		TOWN TAXABLE VALUE		71,700			
Potsdam, NY 13676	83sp35000/87sp42800		SCHOOL TAXABLE VALUE		41,700			
	FRNT 165.00 DPTH 165.00							
	BANK8888150							
	EAST-0329212 NRTH-1707080							
	DEED BOOK 1998 PG-1413							
	FULL MARKET VALUE	71,700						

STATE OF NEW YORK
 COUNTY - St Lawrence
 TOWN - Potsdam
 VILLAGE - Potsdam
 SWIS - 407403

2 0 1 6 T E N T A T I V E A S S E S S M E N T R O L L
 T A X A B L E SECTION OF THE ROLL - 1
 THESE ASSESSMENTS ARE ALSO USED FOR VILLAGE PURPOSES
 TAX MAP NUMBER SEQUENCE
 UNIFORM PERCENT OF VALUE IS 100.00
 UNIFORM PERCENT OF VALUE IS 100.00

PAGE 311
 VALUATION DATE-JUL 01, 2015
 TAXABLE STATUS DATE-MAR 01, 2016

TAX MAP PARCEL NUMBER	PROPERTY LOCATION & CLASS	ASSESSMENT	EXEMPTION CODE	VILLAGE	COUNTY	TOWN	SCHOOL	ACCOUNT NO.
CURRENT OWNERS NAME	SCHOOL DISTRICT	LAND	TAX DESCRIPTION	TAXABLE VALUE				
CURRENT OWNERS ADDRESS	PARCEL SIZE/GRID COORD	TOTAL	SPECIAL DISTRICTS					

64.042-1-18.1	21 Sisson St							64.042-1-18.1 *****
McDonald Victoria	210 1 Family Res		VILLAGE TAXABLE VALUE	66,000				1- 91-12
Caruso Rena	Potsdam 2 407402	7,200	COUNTY TAXABLE VALUE	66,000				
310 May Rd	L/Con John Tardelli	66,000	TOWN TAXABLE VALUE	66,000				
Potsdam, NY 13676	X		SCHOOL TAXABLE VALUE	66,000				
	X							
	FRNT 50.00 DPTH 810.00							
	ACRES 0.93							
	EAST-0329160 NRTH-1707272							
	DEED BOOK 2008 PG-20449							
	FULL MARKET VALUE	66,000						

64.042-1-19	23 Sisson St							64.042-1-19 *****
Muka Christopher H	311 Res vac land		VILLAGE TAXABLE VALUE	6,900				1- 47-11
1840 Danby Rd	Potsdam 2 407402	6,900	COUNTY TAXABLE VALUE	6,900				
Ithaca, NY 14850	2004sp49726	6,900	TOWN TAXABLE VALUE	6,900				
	2007sp65000		SCHOOL TAXABLE VALUE	6,900				
	2005sp48500							
	FRNT 58.00 DPTH 146.00							
	EAST-0329077 NRTH-1707188							
	DEED BOOK 2015 PG-14905							
	FULL MARKET VALUE	6,900						

64.042-1-20	25 Sisson St							64.042-1-20 *****
Hewitson Eric H	210 1 Family Res		VILLAGE TAXABLE VALUE	52,500				1- 55-15
Attn: Mark Hewitson	Potsdam 2 407402	8,300	COUNTY TAXABLE VALUE	52,500				
PO Box 155	X	52,500	TOWN TAXABLE VALUE	52,500				
Hannawa Falls, NY 13647-0155	83sp28000		SCHOOL TAXABLE VALUE	52,500				
	64x162x56x162							
	FRNT 64.00 DPTH 162.00							
	EAST-0329035 NRTH-1707237							
	DEED BOOK 1076 PG-1017							
	FULL MARKET VALUE	52,500						

64.042-1-21	27 Sisson St							64.042-1-21 *****
Vanatter Linda	311 Res vac land		VILLAGE TAXABLE VALUE	4,400				1- 97-14
Vanatter Carl E Jr	Potsdam 2 407402	4,400	COUNTY TAXABLE VALUE	4,400				
34 Sissonville Rd	Deed 2014/15846 to clear	4,400	TOWN TAXABLE VALUE	4,400				
Potsdam, NY 13676	X		SCHOOL TAXABLE VALUE	4,400				
	66x170x25x162							
	FRNT 66.00 DPTH 166.00							
	EAST-0328986 NRTH-1707258							
	DEED BOOK 2001 PG-541							
	FULL MARKET VALUE	4,400						

STATE OF NEW YORK
 COUNTY - St Lawrence
 TOWN - Potsdam
 VILLAGE - Potsdam
 SWIS - 407403

2 0 1 6 T E N T A T I V E A S S E S S M E N T R O L L
 T A X A B L E SECTION OF THE ROLL - 1
 THESE ASSESSMENTS ARE ALSO USED FOR VILLAGE PURPOSES
 TAX MAP NUMBER SEQUENCE
 UNIFORM PERCENT OF VALUE IS 100.00
 UNIFORM PERCENT OF VALUE IS 100.00

PAGE 312
 VALUATION DATE-JUL 01, 2015
 TAXABLE STATUS DATE-MAR 01, 2016

TAX MAP PARCEL NUMBER	PROPERTY LOCATION & CLASS	ASSESSMENT	EXEMPTION CODE	VILLAGE	COUNTY	TOWN	SCHOOL	ACCOUNT NO.
CURRENT OWNERS NAME	SCHOOL DISTRICT	LAND	TAX DESCRIPTION	TAXABLE VALUE				
CURRENT OWNERS ADDRESS	PARCEL SIZE/GRID COORD	TOTAL	SPECIAL DISTRICTS					

64.042-1-22	11 May Rd 447 Truck termnl Potsdam 2 407402	123,400	VILLAGE TAXABLE VALUE	410,000	64.042-1-22	1-5-10	*****	
Barstow Realty Co Inc	Re: Ny Tel Garage	410,000	COUNTY TAXABLE VALUE	410,000				
Attn: Barstow Motors Inc	X		TOWN TAXABLE VALUE	410,000				
PO Box 729	X		SCHOOL TAXABLE VALUE	410,000				
Potsdam, NY 13676-0729	ACRES 1.90 EAST-0330178 NRTH-1707321 DEED BOOK 773 PG-00140 FULL MARKET VALUE 410,000							

64.042-2-1	32 Sisson St 210 1 Family Res Potsdam 2 407402	12,900	Enhanced S 41834	0	64.042-2-1	1-102-5	*****	
Yette Jerald William	X	75,000	VILLAGE TAXABLE VALUE	75,000				
Yette Linda K	X		COUNTY TAXABLE VALUE	75,000				
32 Sisson St	X		TOWN TAXABLE VALUE	75,000				
Potsdam, NY 13676	126x139x125x140 FRNT 135.00 DPTH 140.00 EAST-0328833 NRTH-1707125 DEED BOOK 727 PG-00251 FULL MARKET VALUE 75,000		SCHOOL TAXABLE VALUE	9,700				

64.042-2-2	28 Sisson St 210 1 Family Res Potsdam 2 407402	12,500	Basic Star 41854	0	64.042-2-2	1-17-2	*****	
Bradford David C	2001sp32500	66,200	VILLAGE TAXABLE VALUE	66,200				
28 Sisson St	84sp34500		COUNTY TAXABLE VALUE	66,200				
Potsdam, NY 13676	X		TOWN TAXABLE VALUE	66,200				
	FRNT 132.00 DPTH 135.50 EAST-0328951 NRTH-1707028 DEED BOOK 2001 PG-17814 FULL MARKET VALUE 66,200		SCHOOL TAXABLE VALUE	36,200				

64.042-2-3	26A,26B Sisson St 220 2 Family Res Potsdam 2 407402	7,800	VILLAGE TAXABLE VALUE	64,000	64.042-2-3	1-53-13	*****	
Hossain Mohammed Shahadat	96sp40000	64,000	COUNTY TAXABLE VALUE	64,000				
26A Sisson St	2013sp200,000		TOWN TAXABLE VALUE	64,000				
Potsdam, NY 13676	101983sp16876 FRNT 66.00 DPTH 132.00 BANK8888830 EAST-0329049 NRTH-1706951 DEED BOOK 2009 PG-14959 FULL MARKET VALUE 64,000		SCHOOL TAXABLE VALUE	64,000				

STATE OF NEW YORK
 COUNTY - St Lawrence
 TOWN - Potsdam
 VILLAGE - Potsdam
 SWIS - 407403

2 0 1 6 T E N T A T I V E A S S E S S M E N T R O L L
 T A X A B L E SECTION OF THE ROLL - 1
 THESE ASSESSMENTS ARE ALSO USED FOR VILLAGE PURPOSES
 TAX MAP NUMBER SEQUENCE
 UNIFORM PERCENT OF VALUE IS 100.00
 UNIFORM PERCENT OF VALUE IS 100.00

PAGE 313
 VALUATION DATE-JUL 01, 2015
 TAXABLE STATUS DATE-MAR 01, 2016

TAX MAP PARCEL NUMBER	PROPERTY LOCATION & CLASS	ASSESSMENT	EXEMPTION CODE	VILLAGE	COUNTY	TOWN	SCHOOL	TAXABLE VALUE	ACCOUNT NO.
CURRENT OWNERS NAME	SCHOOL DISTRICT	LAND	TAX DESCRIPTION						
CURRENT OWNERS ADDRESS	PARCEL SIZE/GRID COORD	TOTAL	SPECIAL DISTRICTS						

64.042-2-5.1	22 Sisson St							64.042-2-5.1	1- 46- 4
Terra Development Inc	210 1 Family Res		VILLAGE TAXABLE VALUE					56,700	
208 Sissonville Rd	Potsdam 2 407402	12,000	COUNTY TAXABLE VALUE					56,700	
Potsdam, NY 13676	2008sp32500	56,700	TOWN TAXABLE VALUE					56,700	
	X		SCHOOL TAXABLE VALUE					56,700	
	X								
	FRNT 111.00 DPTH 335.00								
	EAST-0329119 NRTH-1706763								
	DEED BOOK 2008 PG-10763								
	FULL MARKET VALUE	56,700							

64.042-2-6	20 Sisson St							64.042-2-6	1- 40- 8
Willard Paula	210 1 Family Res		Basic Star 41854	0	0	0	30,000		
20 Sisson St	Potsdam 2 407402	9,300	VILLAGE TAXABLE VALUE					67,200	
Potsdam, NY 13676	2004sp52000	67,200	COUNTY TAXABLE VALUE					67,200	
	2000sp41500		TOWN TAXABLE VALUE					67,200	
	X		SCHOOL TAXABLE VALUE					37,200	
	FRNT 66.00 DPTH 284.00								
	EAST-0329238 NRTH-1706777								
	DEED BOOK 2004 PG-14794								
	FULL MARKET VALUE	67,200							

64.042-2-7	18 Sisson St							64.042-2-7	1- 69-15
O'Hanlon Isabel	210 1 Family Res		VET WAR CT 41121	0	12,000	12,000	0		
18 Sisson St	Potsdam 2 407402	14,900	VET WAR V 41127	12,000	0	0	0		
Potsdam, NY 13676	X	109,200	Basic Star 41854	0	0	0	30,000		
	X		VILLAGE TAXABLE VALUE					97,200	
	132x298 Var		COUNTY TAXABLE VALUE					97,200	
	FRNT 132.00 DPTH 298.00		TOWN TAXABLE VALUE					97,200	
	EAST-0329280 NRTH-1706679		SCHOOL TAXABLE VALUE					79,200	
	DEED BOOK 771 PG-00496								
	FULL MARKET VALUE	109,200							

64.042-2-8	12 Sisson St							64.042-2-8	1- 64- 9
Converse Derek L	210 1 Family Res		VET COM CT 41131	0	16,275	16,275	0		
Converse Evelyn C	Potsdam 2 407402	12,400	VET COM V 41137	16,275	0	0	0		
12 Sisson St	2007sp51000	65,100	Basic Star 41854	0	0	0	30,000		
Potsdam, NY 13676	12,14 Sisson		VILLAGE TAXABLE VALUE					48,825	
	88sp44000/93sp51000		COUNTY TAXABLE VALUE					48,825	
	FRNT 132.00 DPTH 132.00		TOWN TAXABLE VALUE					48,825	
	EAST-0329419 NRTH-1706631		SCHOOL TAXABLE VALUE					35,100	
	DEED BOOK 2007 PG-11280								
	FULL MARKET VALUE	65,100							

STATE OF NEW YORK
COUNTY - St Lawrence
TOWN - Potsdam
VILLAGE - Potsdam
SWIS - 407403

2 0 1 6 T E N T A T I V E A S S E S S M E N T R O L L
T A X A B L E SECTION OF THE ROLL - 1
THESE ASSESSMENTS ARE ALSO USED FOR VILLAGE PURPOSES
TAX MAP NUMBER SEQUENCE
UNIFORM PERCENT OF VALUE IS 100.00
UNIFORM PERCENT OF VALUE IS 100.00

PAGE 314
VALUATION DATE-JUL 01, 2015
TAXABLE STATUS DATE-MAR 01, 2016

TAX MAP PARCEL NUMBER	PROPERTY LOCATION & CLASS	ASSESSMENT	EXEMPTION CODE	VILLAGE	COUNTY	TOWN	SCHOOL	ACCOUNT NO.
CURRENT OWNERS NAME	SCHOOL DISTRICT	LAND	TAX DESCRIPTION	TAXABLE VALUE				
CURRENT OWNERS ADDRESS	PARCEL SIZE/GRID COORD	TOTAL	SPECIAL DISTRICTS					

64.042-2-9	10 Sisson St							1- 97- 2
French Kevin Jr	210 1 Family Res		Basic Star 41854	0	0	0	30,000	
French Shauna	Potsdam 2 407402	7,800	VILLAGE TAXABLE VALUE				60,700	
10 Sisson St	2007sp57800 92sp30000	60,700	COUNTY TAXABLE VALUE				60,700	
Potsdam, NY 13676	97sp48000		TOWN TAXABLE VALUE				60,700	
	66x133x55x132		SCHOOL TAXABLE VALUE				30,700	
	FRNT 66.00 DPTH 132.00							
	EAST-0329496 NRTH-1706582							
	DEED BOOK 2007 PG-19775							
	FULL MARKET VALUE	60,700						

64.042-2-10.1	147 Market St							1- 35-11
Atlantic Refining Sunoco, Inc	486 Mini-mart		VILLAGE TAXABLE VALUE				480,000	
c/o KE Andrews & Co	Potsdam 2 407402	96,000	COUNTY TAXABLE VALUE				480,000	
1900 Dalrock Rd	Re: Convenience Store	480,000	TOWN TAXABLE VALUE				480,000	
Rowlett, TX 75088	88spl30000		SCHOOL TAXABLE VALUE				480,000	
	X							
	FRNT 90.00 DPTH 200.00							
	EAST-0329775 NRTH-1706317							
	DEED BOOK 1024 PG-00999							
	FULL MARKET VALUE	480,000						

64.042-2-11.1	145 Market St							1- 5- 7.1
Barstow Motors Inc	433 Auto body		VILLAGE TAXABLE VALUE				189,000	
PO Box 729	Potsdam 2 407402	110,200	COUNTY TAXABLE VALUE				189,000	
Potsdam, NY 13676-0729	X	189,000	TOWN TAXABLE VALUE				189,000	
	84sp20500 Deed 783-561		SCHOOL TAXABLE VALUE				189,000	
	X							
	FRNT 116.00 DPTH 236.00							
	EAST-0329768 NRTH-1706108							
	DEED BOOK 979 PG-00511							
	FULL MARKET VALUE	189,000						

64.042-2-12.1	145 1/2 Market St							1- 83- 9
145 1/2 Market Street LLC	452 Nbh shop ctr		VILLAGE TAXABLE VALUE				195,000	
Ste 6 1/2	Potsdam 2 407402	82,600	COUNTY TAXABLE VALUE				195,000	
145 Market St	Re:bldg Sec Ii & Iia	195,000	TOWN TAXABLE VALUE				195,000	
Potsdam, NY 13676-1228	(8500 Sf)		SCHOOL TAXABLE VALUE				195,000	
	96sp107900							
	FRNT 80.00 DPTH 315.00							
	EAST-0329426 NRTH-1706101							
	DEED BOOK 2014 PG-79							
	FULL MARKET VALUE	195,000						

STATE OF NEW YORK
 COUNTY - St Lawrence
 TOWN - Potsdam
 VILLAGE - Potsdam
 SWIS - 407403

2 0 1 6 T E N T A T I V E A S S E S S M E N T R O L L
 T A X A B L E SECTION OF THE ROLL - 1
 THESE ASSESSMENTS ARE ALSO USED FOR VILLAGE PURPOSES
 TAX MAP NUMBER SEQUENCE
 UNIFORM PERCENT OF VALUE IS 100.00
 UNIFORM PERCENT OF VALUE IS 100.00

PAGE 315
 VALUATION DATE-JUL 01, 2015
 TAXABLE STATUS DATE-MAR 01, 2016

TAX MAP PARCEL NUMBER	PROPERTY LOCATION & CLASS	ASSESSMENT	EXEMPTION CODE	VILLAGE	COUNTY	TOWN	SCHOOL	TAXABLE VALUE	ACCOUNT NO.
CURRENT OWNERS NAME	SCHOOL DISTRICT	LAND	TAX DESCRIPTION						
CURRENT OWNERS ADDRESS	PARCEL SIZE/GRID COORD	TOTAL	SPECIAL DISTRICTS						

64.042-2-12.2	145 1/2 Market St 452 Nbh shop ctr Potsdam 2 407402	106,700		VILLAGE	TAXABLE VALUE			285,000	64.042-2-12.2 *****
Benjamin Murphy Associates	Re: Sections Iv Thru Viii 85spl15500 (15400 Sf)	285,000		COUNTY	TAXABLE VALUE			285,000	
22 Depot St	170x60x60x40x30x10x80x110			TOWN	TAXABLE VALUE			285,000	
PO Box 5160	FRNT 170.00 DPTH 110.00			SCHOOL	TAXABLE VALUE			285,000	
Potsdam, NY 13676	EAST-0329182 NRTH-1706157 DEED BOOK 992 PG-00100 FULL MARKET VALUE	285,000							

64.042-2-12.3	145 1/2 Market St 452 Nbh shop ctr Potsdam 2 407402	89,400		VILLAGE	TAXABLE VALUE			240,000	64.042-2-12.3 *****
Benjamin Murphy Associates	85spl170000	240,000		COUNTY	TAXABLE VALUE			240,000	
22 Depot St	ACRES 0.33			TOWN	TAXABLE VALUE			240,000	
PO Box 5160	EAST-0329328 NRTH-1706143			SCHOOL	TAXABLE VALUE			240,000	
Potsdam, NY 13676	DEED BOOK 994 PG-559 FULL MARKET VALUE	240,000							

64.042-2-12.43	Racquette Rd 330 Vacant comm Potsdam 2 407402	5,000		VILLAGE	TAXABLE VALUE			5,000	64.042-2-12.43 *****
Benjamin Murphy Associates	X	5,000		COUNTY	TAXABLE VALUE			5,000	
22 Depot St	X			TOWN	TAXABLE VALUE			5,000	
PO Box 5160	X			SCHOOL	TAXABLE VALUE			5,000	
Potsdam, NY 13676	FRNT 58.00 DPTH 165.00 EAST-0329119 NRTH-1706610 DEED BOOK 995 PG-1125 FULL MARKET VALUE	5,000							

64.042-2-12.412	6 Sisson St 461 Bank Potsdam 2 407402	152,500		VILLAGE	TAXABLE VALUE			480,000	64.042-2-12.412 *****
Seacomm Federal Credit Union	2001sp270000	480,000		COUNTY	TAXABLE VALUE			480,000	
Attn: Accounting Dept.	FRNT 250.00 DPTH 200.00			TOWN	TAXABLE VALUE			480,000	
30 Stearns St	EAST-0329593 NRTH-1706452			SCHOOL	TAXABLE VALUE			480,000	
Massena, NY 13662-2310	DEED BOOK 2001 PG-14043 FULL MARKET VALUE	480,000							

64.042-2-13	Racquette Rd 330 Vacant comm Potsdam 2 407402	94,600		VILLAGE	TAXABLE VALUE			94,600	64.042-2-13 *****
Potsdam Housing Authority	Re: Vacant Lot	94,600		COUNTY	TAXABLE VALUE			94,600	
100 Racquette Rd	X			TOWN	TAXABLE VALUE			94,600	
Potsdam, NY 13676	X ACRES 7.20 EAST-0328239 NRTH-1706582 DEED BOOK 819 PG-00171 FULL MARKET VALUE	94,600		SCHOOL	TAXABLE VALUE			94,600	



STATE OF NEW YORK
 COUNTY - St Lawrence
 TOWN - Potsdam
 VILLAGE - Potsdam
 SWIS - 407403

2 0 1 6 T E N T A T I V E A S S E S S M E N T R O L L
 T A X A B L E SECTION OF THE ROLL - 1
 THESE ASSESSMENTS ARE ALSO USED FOR VILLAGE PURPOSES
 TAX MAP NUMBER SEQUENCE
 UNIFORM PERCENT OF VALUE IS 100.00
 UNIFORM PERCENT OF VALUE IS 100.00

PAGE 316
 VALUATION DATE-JUL 01, 2015
 TAXABLE STATUS DATE-MAR 01, 2016

TAX MAP PARCEL NUMBER	PROPERTY LOCATION & CLASS	ASSESSMENT	EXEMPTION CODE	VILLAGE	COUNTY	TOWN	SCHOOL	TAXABLE VALUE	ACCOUNT NO.
CURRENT OWNERS NAME	SCHOOL DISTRICT	LAND	TAX DESCRIPTION						
CURRENT OWNERS ADDRESS	PARCEL SIZE/GRID COORD	TOTAL	SPECIAL DISTRICTS						

64.042-2-15	145 1/2 Market St							64.042-2-15	*****
Benjamin Murphy Associates	452 Nbh shop ctr		VILLAGE TAXABLE VALUE					420,000	
22 Depot St	Potsdam 2 407402	196,000	COUNTY TAXABLE VALUE					420,000	
PO Box 5160	Re: Bldg Sec1 & Parking	420,000	TOWN TAXABLE VALUE					420,000	
Potsdam, NY 13676	Area Ref1079/43&52		SCHOOL TAXABLE VALUE					420,000	
	85sp215000 (15150 Sf)								
	ACRES 5.60								
	EAST-0329295 NRTH-1706330								
	DEED BOOK 995 PG-1125								
	FULL MARKET VALUE	420,000							

64.042-2-19	141 1/2 Market St							64.042-2-19	*****
Potsdam Properties Inc	421 Restaurant		VILLAGE TAXABLE VALUE					184,000	1- 30- 7
7513 US Highway 11	Potsdam 2 407402	94,000	COUNTY TAXABLE VALUE					184,000	
Potsdam, NY 13676	83sp122000/88sp121500	184,000	TOWN TAXABLE VALUE					184,000	
	X		SCHOOL TAXABLE VALUE					184,000	
	FRNT 130.00 DPTH 194.00								
	ACRES 0.58								
	EAST-0329789 NRTH-1705969								
	DEED BOOK 2012 PG-5387								
	FULL MARKET VALUE	184,000							

64.042-2-20	1 Clough St							64.042-2-20	*****
Smith Daniel	210 1 Family Res		Basic Star 41854	0				0	1-103-13
Patnode Rosalie	Potsdam 2 407402	7,800	VILLAGE TAXABLE VALUE					47,200	0 30,000
1 Clough St	X	47,200	COUNTY TAXABLE VALUE					47,200	
Potsdam, NY 13676	X		TOWN TAXABLE VALUE					47,200	
	X		SCHOOL TAXABLE VALUE					17,200	
	FRNT 66.00 DPTH 130.00								
	BANK8888869								
	EAST-0329671 NRTH-1705934								
	DEED BOOK 2015 PG-12491								
	FULL MARKET VALUE	47,200							

64.042-2-21.1	3 Clough St							64.042-2-21.1	*****
Clough James E	311 Res vac land		VILLAGE TAXABLE VALUE					5,000	1- 17- 6
5 Clough St	Potsdam 2 407402	5,000	COUNTY TAXABLE VALUE					5,000	
Potsdam, NY 13676	X	5,000	TOWN TAXABLE VALUE					5,000	
	X		SCHOOL TAXABLE VALUE					5,000	
	X								
	FRNT 54.00 DPTH 126.00								
	EAST-0329593 NRTH-1705931								
	DEED BOOK 2016 PG-2057								
	FULL MARKET VALUE	5,000							

STATE OF NEW YORK
 COUNTY - St Lawrence
 TOWN - Potsdam
 VILLAGE - Potsdam
 SWIS - 407403

2 0 1 6 T E N T A T I V E A S S E S S M E N T R O L L
 T A X A B L E SECTION OF THE ROLL - 1
 THESE ASSESSMENTS ARE ALSO USED FOR VILLAGE PURPOSES
 TAX MAP NUMBER SEQUENCE
 UNIFORM PERCENT OF VALUE IS 100.00
 UNIFORM PERCENT OF VALUE IS 100.00

PAGE 317
 VALUATION DATE-JUL 01, 2015
 TAXABLE STATUS DATE-MAR 01, 2016

TAX MAP PARCEL NUMBER	PROPERTY LOCATION & CLASS	ASSESSMENT	EXEMPTION CODE	VILLAGE	COUNTY	TOWN	SCHOOL	ACCOUNT NO.
CURRENT OWNERS NAME	SCHOOL DISTRICT	LAND	TAX DESCRIPTION	TAXABLE VALUE				
CURRENT OWNERS ADDRESS	PARCEL SIZE/GRID COORD	TOTAL	SPECIAL DISTRICTS					
***** 64.042-2-21.2 *****								
64.042-2-21.2	Clough St 311 Res vac land		VILLAGE TAXABLE VALUE		1,100			
Smith Daniel	Potsdam 2 407402	1,100	COUNTY TAXABLE VALUE		1,100			
Patnode Rosalie	FRNT 12.00 DPTH 126.00	1,100	TOWN TAXABLE VALUE		1,100			
1 Clough St	EAST-0329624 NRTH-1705930		SCHOOL TAXABLE VALUE		1,100			
Potsdam, NY 13676	DEED BOOK 2015 PG-12491							
	FULL MARKET VALUE	1,100						
***** 64.042-2-22 *****								
64.042-2-22	5 Clough St 210 1 Family Res		Vet Chg of 41003	32,093	0	32,093	0	1- 17- 5
Clough James E	Potsdam 2 407402	6,300	Vet Pro Ra 41112	0	36,715	0	0	
5 Clough St	X	69,300	Enhanced S 41834	0	0	0	65,300	
Potsdam, NY 13676	X		VILLAGE TAXABLE VALUE		37,207			
	X		COUNTY TAXABLE VALUE		32,585			
	FRNT 58.00 DPTH 126.00		TOWN TAXABLE VALUE		37,207			
	EAST-0329531 NRTH-1705920		SCHOOL TAXABLE VALUE		4,000			
	DEED BOOK 624 PG-00566							
	FULL MARKET VALUE	69,300						
***** 64.042-2-23 *****								
64.042-2-23	7 Clough St 210 1 Family Res		Vet Chg of 41003	32,093	0	32,093	0	1- 21- 8
Curtin Margaret	Potsdam 2 407402	6,700	Vet Pro Ra 41112	0	39,538	0	0	
7 Clough St	X	88,700	Enhanced S 41834	0	0	0	65,300	
Potsdam, NY 13676	X		VILLAGE TAXABLE VALUE		56,607			
	X		COUNTY TAXABLE VALUE		49,162			
	FRNT 58.00 DPTH 126.00		TOWN TAXABLE VALUE		56,607			
	EAST-0329482 NRTH-1705906		SCHOOL TAXABLE VALUE		23,400			
	DEED BOOK 740 PG-00370							
	FULL MARKET VALUE	88,700						
***** 64.042-2-24 *****								
64.042-2-24	9 Clough St 210 1 Family Res		RPTL466_f 41692	0	3,000	0	0	1- 6- 7
Baxter Mary (Estate)	Potsdam 2 407402	6,700	Basic Star 41854	0	0	0	30,000	
% Ann Baxter	X	50,900	VILLAGE TAXABLE VALUE		50,900			
9 Clough St	73sp5000		COUNTY TAXABLE VALUE		47,900			
Potsdam, NY 13676	X		TOWN TAXABLE VALUE		50,900			
	FRNT 58.00 DPTH 126.00		SCHOOL TAXABLE VALUE		20,900			
	EAST-0329426 NRTH-1705927							
	DEED BOOK 878 PG-00860							
	FULL MARKET VALUE	50,900						
***** 64.042-2-25 *****								
64.042-2-25	11 Clough St 210 1 Family Res		Basic Star 41854	0	0	0	30,000	1- 73- 8
Backlund Erik A	Potsdam 2 407402	8,300	VILLAGE TAXABLE VALUE		53,600			
11 Clough St	2009sp52500	53,600	COUNTY TAXABLE VALUE		53,600			
Potsdam, NY 13676	2006sp48900		TOWN TAXABLE VALUE		53,600			
	X		SCHOOL TAXABLE VALUE		23,600			
	FRNT 66.00 DPTH 150.00							
	BANK8888830							
	EAST-0329363 NRTH-1705927							
	DEED BOOK 2009 PG-17250							

FULL MARKET VALUE

53,600

STATE OF NEW YORK
COUNTY - St Lawrence
TOWN - Potsdam
VILLAGE - Potsdam
SWIS - 407403

2 0 1 6 T E N T A T I V E A S S E S S M E N T R O L L
T A X A B L E SECTION OF THE ROLL - 1
THESE ASSESSMENTS ARE ALSO USED FOR VILLAGE PURPOSES
TAX MAP NUMBER SEQUENCE
UNIFORM PERCENT OF VALUE IS 100.00
UNIFORM PERCENT OF VALUE IS 100.00

PAGE 318
VALUATION DATE-JUL 01, 2015
TAXABLE STATUS DATE-MAR 01, 2016

TAX MAP PARCEL NUMBER	PROPERTY LOCATION & CLASS	ASSESSMENT	EXEMPTION CODE	VILLAGE	COUNTY	TOWN	SCHOOL
CURRENT OWNERS NAME	SCHOOL DISTRICT	LAND	TAX DESCRIPTION	TAXABLE VALUE			ACCOUNT NO.
CURRENT OWNERS ADDRESS	PARCEL SIZE/GRID COORD	TOTAL	SPECIAL DISTRICTS				

64.042-2-26	13 Clough St						1- 6- 4
Webster Debra W	210 1 Family Res		Basic Star 41854	0	0	0	30,000
13 Clough St	Potsdam 2 407402	7,700	VILLAGE TAXABLE VALUE		87,400		
Potsdam, NY 13676	X	87,400	COUNTY TAXABLE VALUE		87,400		
	72sp17500		TOWN TAXABLE VALUE		87,400		
	7ssp17500/89sp46000		SCHOOL TAXABLE VALUE		57,400		
	FRNT 66.00 DPTH 129.00						
	EAST-0329308 NRTH-1705927						
	DEED BOOK 1071 PG-540						
	FULL MARKET VALUE	87,400					

64.042-2-27	15 Clough St						1- 91- 9
Warren Sharon A	210 1 Family Res		Basic Star 41854	0	0	0	30,000
15 Clough St	Potsdam 2 407402	9,000	VILLAGE TAXABLE VALUE		72,400		
Potsdam, NY 13676	X	72,400	COUNTY TAXABLE VALUE		72,400		
	85sp25500		TOWN TAXABLE VALUE		72,400		
	88sp39500		SCHOOL TAXABLE VALUE		42,400		
	FRNT 80.00 DPTH 126.00						
	EAST-0329238 NRTH-1705934						
	DEED BOOK 2008 PG-9494						
	FULL MARKET VALUE	72,400					

64.042-2-28	19 Clough St						1- 47- 3
Sevey Jane-LU	210 1 Family Res		Enhanced S 41834	0	0	0	63,500
19 Clough St	Potsdam 2 407402	10,300	VILLAGE TAXABLE VALUE		63,500		
Potsdam, NY 13676	X	63,500	COUNTY TAXABLE VALUE		63,500		
	86sp20000		TOWN TAXABLE VALUE		63,500		
	X		SCHOOL TAXABLE VALUE		0		
	FRNT 105.00 DPTH 123.00						
	EAST-0329077 NRTH-1705934						
	DEED BOOK 2009 PG-11078						
	FULL MARKET VALUE	63,500					

64.042-2-29	21 Clough St						1- 1- 3
Saber Douglas E	210 1 Family Res		Basic Star 41854	0	0	0	30,000
Saber Troy Trustee	Potsdam 2 407402	8,300	VILLAGE TAXABLE VALUE		41,500		
21 Clough St	91sp32500	41,500	COUNTY TAXABLE VALUE		41,500		
Potsdam, NY 13676	X		TOWN TAXABLE VALUE		41,500		
	FRNT 66.00 DPTH 150.00		SCHOOL TAXABLE VALUE		11,500		
	EAST-0328986 NRTH-1705927						
	DEED BOOK 2005 PG-9300						
	FULL MARKET VALUE	41,500					

STATE OF NEW YORK
COUNTY - St Lawrence
TOWN - Potsdam
VILLAGE - Potsdam
SWIS - 407403

2 0 1 6 T E N T A T I V E A S S E S S M E N T R O L L
T A X A B L E SECTION OF THE ROLL - 1
THESE ASSESSMENTS ARE ALSO USED FOR VILLAGE PURPOSES
TAX MAP NUMBER SEQUENCE
UNIFORM PERCENT OF VALUE IS 100.00
UNIFORM PERCENT OF VALUE IS 100.00

PAGE 319
VALUATION DATE-JUL 01, 2015
TAXABLE STATUS DATE-MAR 01, 2016

TAX MAP PARCEL NUMBER	PROPERTY LOCATION & CLASS	ASSESSMENT	EXEMPTION CODE	VILLAGE	COUNTY	TOWN	SCHOOL	ACCOUNT NO.
CURRENT OWNERS NAME	SCHOOL DISTRICT	LAND	TAX DESCRIPTION	TAXABLE VALUE				
CURRENT OWNERS ADDRESS	PARCEL SIZE/GRID COORD	TOTAL	SPECIAL DISTRICTS					

64.042-2-30	29 Clough St							1- 33-11
Briggs Wendy-LC	210 1 Family Res		Basic Star 41854	0	0	0		30,000
29 Clough St	Potsdam 2 407402	7,500	VILLAGE TAXABLE VALUE		39,900			
Potsdam, NY 13676	Land contract 4/17/15	39,900	COUNTY TAXABLE VALUE		39,900			
	X		TOWN TAXABLE VALUE		39,900			
	FRNT 66.00 DPTH 122.00		SCHOOL TAXABLE VALUE		9,900			
	EAST-0328875 NRTH-1705927							
	DEED BOOK 2009 PG-14713							
	FULL MARKET VALUE	39,900						

64.042-2-31	31 Clough St							1- 46- 2
Ovaska Mark A	210 1 Family Res		VILLAGE TAXABLE VALUE		50,300			
600 Fords Rd	Potsdam 2 407402	9,100	COUNTY TAXABLE VALUE		50,300			
Manakin Sabot, VA 23103	2001sp42500	50,300	TOWN TAXABLE VALUE		50,300			
	84sp33500/94sp32000		SCHOOL TAXABLE VALUE		50,300			
	X							
	FRNT 73.00 DPTH 149.00							
	BANK8888869							
	EAST-0328784 NRTH-1705920							
	DEED BOOK 2001 PG-15546							
	FULL MARKET VALUE	50,300						

64.042-2-32	33 Clough St							FROM 1-24-8
Ovaska Mark	210 1 Family Res		VILLAGE TAXABLE VALUE		32,000			
600 Fords Rd	Potsdam 2 407402	8,500	COUNTY TAXABLE VALUE		32,000			
Manakin Sabot, VA 23103	93sp23500	32,000	TOWN TAXABLE VALUE		32,000			
	2002sp21000		SCHOOL TAXABLE VALUE		32,000			
	X							
	FRNT 75.00 DPTH 122.00							
	BANK8888869							
	EAST-0328714 NRTH-1705941							
	DEED BOOK 2002 PG-12205							
	FULL MARKET VALUE	32,000						

64.042-3-2	166 Market St							1- 91- 5
Adirondack Regional FC Union	461 Bank		VILLAGE TAXABLE VALUE		236,000			
280 Park St	Potsdam 2 407402	99,500	COUNTY TAXABLE VALUE		236,000			
Tupper Lake, NY 12986	X	236,000	TOWN TAXABLE VALUE		236,000			
	X		SCHOOL TAXABLE VALUE		236,000			
	84sp72350 91Sp125000							
	FRNT 132.00 DPTH 132.00							
	EAST-0330010 NRTH-1706916							
	DEED BOOK 1050 PG-00405							
	FULL MARKET VALUE	236,000						

STATE OF NEW YORK
 COUNTY - St Lawrence
 TOWN - Potsdam
 VILLAGE - Potsdam
 SWIS - 407403

2 0 1 6 T E N T A T I V E A S S E S S M E N T R O L L
 T A X A B L E SECTION OF THE ROLL - 1
 THESE ASSESSMENTS ARE ALSO USED FOR VILLAGE PURPOSES
 TAX MAP NUMBER SEQUENCE
 UNIFORM PERCENT OF VALUE IS 100.00
 UNIFORM PERCENT OF VALUE IS 100.00

PAGE 320
 VALUATION DATE-JUL 01, 2015
 TAXABLE STATUS DATE-MAR 01, 2016

TAX MAP PARCEL NUMBER	PROPERTY LOCATION & CLASS	ASSESSMENT	EXEMPTION CODE	VILLAGE	COUNTY	TOWN	SCHOOL	ACCOUNT NO.
CURRENT OWNERS NAME	SCHOOL DISTRICT	LAND	TAX DESCRIPTION	TAXABLE VALUE				
CURRENT OWNERS ADDRESS	PARCEL SIZE/GRID COORD	TOTAL	SPECIAL DISTRICTS					

64.042-3-3.1	162 Market St							64.042-3-3.1
Barstow Motors Inc	331 Com vac w/im		VILLAGE TAXABLE VALUE					1- 4- 4
PO Box 729	Potsdam 2 407402	153,000	COUNTY TAXABLE VALUE					
Potsdam, NY 13676-0729	2009sp33000	273,000	TOWN TAXABLE VALUE					
	X		SCHOOL TAXABLE VALUE					
	X							
	ACRES 4.30							
	EAST-0330201 NRTH-1706750							
	DEED BOOK 2009 PG-2560							
	FULL MARKET VALUE	273,000						

64.042-3-5	84 Waverly St							64.042-3-5
Balukjian Naomi (LU)	210 1 Family Res		Vet Chg of 41003	32,093				1- 4-14
84 Waverly St	Potsdam 2 407402	21,500	Vet Pro Ra 41112	0	42,587	32,093		0
Potsdam, NY 13676	X	124,500	Enhanced S 41834	0	0	0		0
	X		VILLAGE TAXABLE VALUE					65,300
	74sp38000		COUNTY TAXABLE VALUE					
	FRNT 150.00 DPTH 132.00		TOWN TAXABLE VALUE					
	EAST-0330363 NRTH-1706481		SCHOOL TAXABLE VALUE					
	DEED BOOK 2003 PG-20610							
	FULL MARKET VALUE	124,500						

64.042-3-6	82 Waverly St							64.042-3-6
Blair Abbe J	210 1 Family Res		VILLAGE TAXABLE VALUE					1- 8- 7
16 Cotton Ave	Potsdam 2 407402	13,400	COUNTY TAXABLE VALUE					
Braintree, MA 02184-2208	X	149,400	TOWN TAXABLE VALUE					
	X		SCHOOL TAXABLE VALUE					
	X							
	FRNT 78.00 DPTH 132.00							
	EAST-0330348 NRTH-1706378							
	DEED BOOK 1101 PG-93							
	FULL MARKET VALUE	149,400						

64.042-3-7	80 Waverly St							64.042-3-7
TSSNP Enterprises LLC	210 1 Family Res		VILLAGE TAXABLE VALUE					1- 34-14
599 County Route 11	Potsdam 2 407402	10,300	COUNTY TAXABLE VALUE					
Gouverneur, NY 13642	201164900	70,000	TOWN TAXABLE VALUE					
	X		SCHOOL TAXABLE VALUE					
	X							
	FRNT 60.00 DPTH 132.00							
	EAST-0330348 NRTH-1706297							
	DEED BOOK 2012 PG-13357							
	FULL MARKET VALUE	70,000						

STATE OF NEW YORK
 COUNTY - St Lawrence
 TOWN - Potsdam
 VILLAGE - Potsdam
 SWIS - 407403

2 0 1 6 T E N T A T I V E A S S E S S M E N T R O L L
 T A X A B L E SECTION OF THE ROLL - 1
 THESE ASSESSMENTS ARE ALSO USED FOR VILLAGE PURPOSES
 TAX MAP NUMBER SEQUENCE
 UNIFORM PERCENT OF VALUE IS 100.00
 UNIFORM PERCENT OF VALUE IS 100.00

PAGE 321
 VALUATION DATE-JUL 01, 2015
 TAXABLE STATUS DATE-MAR 01, 2016

TAX MAP PARCEL NUMBER	PROPERTY LOCATION & CLASS	ASSESSMENT	EXEMPTION CODE	VILLAGE	COUNTY	TOWN	SCHOOL	ACCOUNT NO.
CURRENT OWNERS NAME	SCHOOL DISTRICT	LAND	TAX DESCRIPTION	TAXABLE VALUE				
CURRENT OWNERS ADDRESS	PARCEL SIZE/GRID COORD	TOTAL	SPECIAL DISTRICTS					

64.042-3-8	78 Waverly St 210 1 Family Res			VILLAGE TAXABLE VALUE	97,600			1- 71-13
Delorme Gary	Potsdam 2 407402	11,300		COUNTY TAXABLE VALUE	97,600			
Delorme Pauline	96sp48500	97,600		TOWN TAXABLE VALUE	97,600			
PO Box 201	2001sp58500			SCHOOL TAXABLE VALUE	97,600			
Norwood, NY 13668	X							
	FRNT 66.00 DPTH 132.00							
	EAST-0330344 NRTH-1706234							
	DEED BOOK 2001 PG-14303							
	FULL MARKET VALUE	97,600						

64.042-3-9	154 1/2 Market St 411 Apartment			VILLAGE TAXABLE VALUE	342,000			1- 85- 4
Market Street Partners	Potsdam 2 407402	152,400		COUNTY TAXABLE VALUE	342,000			
22 Depot St	Re: Apartments (1 Sty)	342,000		TOWN TAXABLE VALUE	342,000			
PO Box 5160	90sp1850000			SCHOOL TAXABLE VALUE	342,000			
Potsdam, NY 13676	Re: 1012-646&648							
	ACRES 1.24							
	EAST-0330193 NRTH-1706396							
	DEED BOOK 1099 PG-904							
	FULL MARKET VALUE	342,000						

64.042-3-10	74 Waverly St 210 1 Family Res		Basic Star 41854		0			1- 85- 5
Tischler Gary	Potsdam 2 407402	11,300		VILLAGE TAXABLE VALUE	93,400			0 30,000
Tischler Barbara	X	93,400		COUNTY TAXABLE VALUE	93,400			
74 Waverly St	X			TOWN TAXABLE VALUE	93,400			
Potsdam, NY 13676	84sp43250			SCHOOL TAXABLE VALUE	63,400			
	FRNT 66.00 DPTH 132.00							
	EAST-0330352 NRTH-1706108							
	DEED BOOK 984 PG-00893							
	FULL MARKET VALUE	93,400						

64.042-3-11	72 Waverly St 210 1 Family Res		Basic Star 41854		0			1-26-1
Pcolar Dyan C	Potsdam 2 407402	11,300		VILLAGE TAXABLE VALUE	94,000			0 30,000
72 Waverly St	2005sp67500	94,000		COUNTY TAXABLE VALUE	94,000			
Potsdam, NY 13676	2010sp93500			TOWN TAXABLE VALUE	94,000			
	X			SCHOOL TAXABLE VALUE	64,000			
	FRNT 66.00 DPTH 132.00							
	BANK8888830							
	EAST-0330355 NRTH-1706027							
	DEED BOOK 2010 PG-17361							
	FULL MARKET VALUE	94,000						

STATE OF NEW YORK
 COUNTY - St Lawrence
 TOWN - Potsdam
 VILLAGE - Potsdam
 SWIS - 407403

2 0 1 6 T E N T A T I V E A S S E S S M E N T R O L L
 T A X A B L E SECTION OF THE ROLL - 1
 THESE ASSESSMENTS ARE ALSO USED FOR VILLAGE PURPOSES
 TAX MAP NUMBER SEQUENCE
 UNIFORM PERCENT OF VALUE IS 100.00
 UNIFORM PERCENT OF VALUE IS 100.00

PAGE 322
 VALUATION DATE-JUL 01, 2015
 TAXABLE STATUS DATE-MAR 01, 2016

TAX MAP PARCEL NUMBER	PROPERTY LOCATION & CLASS	ASSESSMENT	EXEMPTION CODE	VILLAGE	COUNTY	TOWN	SCHOOL	ACCOUNT NO.
CURRENT OWNERS NAME	SCHOOL DISTRICT	LAND	TAX DESCRIPTION	TAXABLE VALUE				
CURRENT OWNERS ADDRESS	PARCEL SIZE/GRID COORD	TOTAL	SPECIAL DISTRICTS					

64.042-3-12	70 Waverly St 210 1 Family Res		Basic Star 41854	0	0	0		1- 26-14 30,000
Goulet Paul J.G.	Potsdam 2 407402	19,100	VILLAGE TAXABLE VALUE					
70 Waverly St	2013sp135000	141,300	COUNTY TAXABLE VALUE					
Potsdam, NY 13676-3740	8sp74900/91sp89500		TOWN TAXABLE VALUE					
	X		SCHOOL TAXABLE VALUE					
	FRNT 99.00 DPTH 178.00							
	BANK8888869							
	EAST-0330325 NRTH-1705955							
	DEED BOOK 2013 PG-11577							
	FULL MARKET VALUE	141,300						

64.042-3-13	140 Market St 453 Large retail		VILLAGE TAXABLE VALUE					1- 26-13 400,200
AZRE, LLC	Potsdam 2 407402	132,600	COUNTY TAXABLE VALUE					
AutoZone 2984	95sp310000<	400,200	TOWN TAXABLE VALUE					
Dept 8088	85sp210000		SCHOOL TAXABLE VALUE					
PO Box 2198	160x280x120x142x40x130							
Memphis, TN 38101-2198	FRNT 160.00 DPTH 280.00							
	EAST-0330066 NRTH-1705997							
	DEED BOOK 2005 PG-20424							
	FULL MARKET VALUE	400,200						

64.042-3-14	142 Market St 484 1 use sm bld		VILLAGE TAXABLE VALUE					1- 83- 7 150,000
Martin Lawrence A	Potsdam 2 407402	78,800	COUNTY TAXABLE VALUE					
5 Whippoorwill Ln	2011sp275000<	150,000	TOWN TAXABLE VALUE					
Potsdam, NY 13676-3472	79sp8500vac		SCHOOL TAXABLE VALUE					
	X							
	FRNT 150.00 DPTH 72.00							
	EAST-0329978 NRTH-1706112							
	DEED BOOK 2011 PG-11167							
	FULL MARKET VALUE	150,000						

64.042-3-15	144 Market St 541 Bowling alley		VILLAGE TAXABLE VALUE					1- 74- 1 360,000
Hugo Ferst LLC	Potsdam 2 407402	156,000	COUNTY TAXABLE VALUE					
144 Market St	2005sp330000	360,000	TOWN TAXABLE VALUE					
Potsdam, NY 13676	81sp207500		SCHOOL TAXABLE VALUE					
	X							
	ACRES 1.60							
	EAST-0330163 NRTH-1706112							
	DEED BOOK 2005 PG-14993							
	FULL MARKET VALUE	360,000						

STATE OF NEW YORK
 COUNTY - St Lawrence
 TOWN - Potsdam
 VILLAGE - Potsdam
 SWIS - 407403

2 0 1 6 T E N T A T I V E A S S E S S M E N T R O L L
 T A X A B L E SECTION OF THE ROLL - 1
 THESE ASSESSMENTS ARE ALSO USED FOR VILLAGE PURPOSES
 TAX MAP NUMBER SEQUENCE
 UNIFORM PERCENT OF VALUE IS 100.00
 UNIFORM PERCENT OF VALUE IS 100.00

PAGE 323
 VALUATION DATE-JUL 01, 2015
 TAXABLE STATUS DATE-MAR 01, 2016

TAX MAP PARCEL NUMBER	PROPERTY LOCATION & CLASS	ASSESSMENT	EXEMPTION CODE	VILLAGE	COUNTY	TOWN	SCHOOL	ACCOUNT NO.
CURRENT OWNERS NAME	SCHOOL DISTRICT	LAND	TAX DESCRIPTION					TAXABLE VALUE
CURRENT OWNERS ADDRESS	PARCEL SIZE/GRID COORD	TOTAL	SPECIAL DISTRICTS					

64.042-3-16	152 Market St							64.042-3-16 *****
Martin Lawrence A	431 Auto dealer		VILLAGE TAXABLE VALUE					1- 37- 9
5 Whippoorwill Ln	Potsdam 2 407402	78,800	COUNTY TAXABLE VALUE					
Potsdam, NY 13676-3472	Re: Scott's Car Rental	90,000	TOWN TAXABLE VALUE					
	77sp10000vac		SCHOOL TAXABLE VALUE					
	2011sp275000<							
	FRNT 150.00 DPTH 72.00							
	EAST-0329997 NRTH-1706326							
	DEED BOOK 2011 PG-11167							
	FULL MARKET VALUE	90,000						

64.042-3-17.1	154 Market St							64.042-3-17.1 *****
Barstow Motors Inc	431 Auto dealer		VILLAGE TAXABLE VALUE					1- 5- 8
PO Box 729	Potsdam 2 407402	133,100	COUNTY TAXABLE VALUE					
Potsdam, NY 13676-0729	Re:1012-646	265,000	TOWN TAXABLE VALUE					
	Easement 1020-648		SCHOOL TAXABLE VALUE					
	X							
	FRNT 188.00 DPTH 157.00							
	EAST-0330017 NRTH-1706497							
	DEED BOOK 769 PG-00219							
	FULL MARKET VALUE	265,000						

STATE OF NEW YORK
 COUNTY - St Lawrence
 TOWN - Potsdam
 VILLAGE - Potsdam
 SWIS - 407403

2 0 1 6 T E N T A T I V E A S S E S S M E N T R O L L
 T A X A B L E S E C T I O N O F T H E R O L L - 1
 T H E S E A S S E S S M E N T S A R E A L S O U S E D F O R V I L L A G E P U R P O S E S
 M A P S E C T I O N - 0 6 4
 S U B - S E C T I O N - 0 4 2
 U N I F O R M P E R C E N T O F V A L U E I S 1 0 0 . 0 0

PAGE 324
 VALUATION DATE-JUL 01, 2015
 TAXABLE STATUS DATE-MAR 01, 2016
 RPS150/V04/L015
 CURRENT DATE 5/02/2016

*** S P E C I A L D I S T R I C T S U M M A R Y ***

CODE	DISTRICT NAME	TOTAL PARCELS	EXTENSION TYPE	EXTENSION VALUE	AD VALOREM VALUE	EXEMPT AMOUNT	TAXABLE VALUE
EZ002	Empire Zone	1	TOTAL C		553,500		553,500

*** S C H O O L D I S T R I C T S U M M A R Y ***

CODE	DISTRICT NAME	TOTAL PARCELS	ASSESSED LAND	ASSESSED TOTAL	EXEMPT AMOUNT	TOTAL TAXABLE	STAR AMOUNT	STAR TAXABLE
407402	Potsdam 2	73	4191,300	16551,600		16551,600	919,700	15631,900
	S U B - T O T A L	73	4191,300	16551,600		16551,600	919,700	15631,900
	T O T A L	73	4191,300	16551,600		16551,600	919,700	15631,900

*** S Y S T E M C O D E S S U M M A R Y ***

NO SYSTEM EXEMPTIONS AT THIS LEVEL

*** E X E M P T I O N S U M M A R Y ***

CODE	DESCRIPTION	TOTAL PARCELS	VILLAGE	COUNTY	TOWN	SCHOOL
41003	Vet Chg of	3	96,279		96,279	
41112	Vet Pro Ra	3		118,840		
41121	VET WAR CT	1		12,000	12,000	
41127	VET WAR V	1	12,000			
41131	VET COM CT	1		16,275	16,275	
41137	VET COM V	1	16,275			
41692	RPTL466_f	1		3,000		
41834	Enhanced S	6				379,700
41854	Basic Star	18				540,000
47612	Business I	1		1692,000		
	T O T A L	36	124,554	1842,115	124,554	919,700

STATE OF NEW YORK
COUNTY - St Lawrence
TOWN - Potsdam
VILLAGE - Potsdam
SWIS - 407403

2 0 1 6 T E N T A T I V E A S S E S S M E N T R O L L
T A X A B L E S E C T I O N O F T H E R O L L - 1
T H E S E A S S E S S M E N T S A R E A L S O U S E D F O R V I L L A G E P U R P O S E S
M A P S E C T I O N - 0 6 4
S U B - S E C T I O N - 0 4 2
U N I F O R M P E R C E N T O F V A L U E I S 1 0 0 . 0 0

PAGE 325
VALUATION DATE-JUL 01, 2015
TAXABLE STATUS DATE-MAR 01, 2016
RPS150/V04/L015
CURRENT DATE 5/02/2016

*** G R A N D T O T A L S ***

ROLL SEC	DESCRIPTION	TOTAL PARCELS	ASSESSED LAND	ASSESSED TOTAL	TAXABLE VILLAGE	TAXABLE COUNTY	TAXABLE TOWN	TAXABLE SCHOOL	STAR TAXABLE
1	TAXABLE	73	4191,300	16551,600	16427,046	14709,485	16427,046	16551,600	15631,900

STATE OF NEW YORK
 COUNTY - St Lawrence
 TOWN - Potsdam
 VILLAGE - Potsdam
 SWIS - 407403

2 0 1 6 T E N T A T I V E A S S E S S M E N T R O L L
 T A X A B L E SECTION OF THE ROLL - 1
 THESE ASSESSMENTS ARE ALSO USED FOR VILLAGE PURPOSES
 TAX MAP NUMBER SEQUENCE
 UNIFORM PERCENT OF VALUE IS 100.00
 UNIFORM PERCENT OF VALUE IS 100.00

PAGE 326
 VALUATION DATE-JUL 01, 2015
 TAXABLE STATUS DATE-MAR 01, 2016

TAX MAP PARCEL NUMBER	PROPERTY LOCATION & CLASS	ASSESSMENT	EXEMPTION CODE	VILLAGE	COUNTY	TOWN	SCHOOL
CURRENT OWNERS NAME	SCHOOL DISTRICT	LAND	TAX DESCRIPTION	TAXABLE VALUE			
CURRENT OWNERS ADDRESS	PARCEL SIZE/GRID COORD	TOTAL	SPECIAL DISTRICTS	ACCOUNT NO.			

64.043-1-2	9 Circle Dr 210 1 Family Res		Enhanced S 41834	0	0	0	65,300
Kratohvil Stanka	Potsdam 2 407402	15,000	VILLAGE TAXABLE VALUE		151,200		
9 Circle Dr	X	151,200	COUNTY TAXABLE VALUE		151,200		
Potsdam, NY 13676	X		TOWN TAXABLE VALUE		151,200		
	108x93x170x35x108		SCHOOL TAXABLE VALUE		85,900		
	FRNT 108.00 DPTH 93.00						
	EAST-0331770 NRTH-1707878						
	DEED BOOK 1998 PG-9793						
	FULL MARKET VALUE	151,200					

64.043-1-3	5 Circle Dr 210 1 Family Res		Basic Star 41854	0	0	0	30,000
Elliott Sarah C	Potsdam 2 407402	17,900	VILLAGE TAXABLE VALUE		170,600		
5 Circle Dr	X	170,600	COUNTY TAXABLE VALUE		170,600		
Potsdam, NY 13676	88sp89000		TOWN TAXABLE VALUE		170,600		
	95x170x95x164		SCHOOL TAXABLE VALUE		140,600		
	FRNT 95.00 DPTH 167.00						
	BANK8888220						
	EAST-0331861 NRTH-1707864						
	DEED BOOK 1023 PG-00218						
	FULL MARKET VALUE	170,600					

64.043-1-4	1 Circle Dr 210 1 Family Res		Basic Star 41854	0	0	0	30,000
Das Indrani	Potsdam 2 407402	15,800	VILLAGE TAXABLE VALUE		156,400		
1 Circle Dr	98sp62000	156,400	COUNTY TAXABLE VALUE		156,400		
Potsdam, NY 13676	X		TOWN TAXABLE VALUE		156,400		
	75sp41000 90Sp65000		SCHOOL TAXABLE VALUE		126,400		
	FRNT 100.00 DPTH 110.00						
	EAST-0331958 NRTH-1707836						
	DEED BOOK 2015 PG-9316						
	FULL MARKET VALUE	156,400					

64.043-1-7	9 Haggerty Rd 210 1 Family Res		Enhanced S 41834	0	0	0	65,300
Dalton James	Potsdam 2 407402	18,100	VILLAGE TAXABLE VALUE		130,200		
Dalton Sharon	X	130,200	COUNTY TAXABLE VALUE		130,200		
9 Haggerty Rd	X		TOWN TAXABLE VALUE		130,200		
Potsdam, NY 13676-3203	77sp39500/88sp57000		SCHOOL TAXABLE VALUE		64,900		
	FRNT 100.00 DPTH 148.00						
	EAST-0332161 NRTH-1707864						
	DEED BOOK 2011 PG-12425						
	FULL MARKET VALUE	130,200					

STATE OF NEW YORK
COUNTY - St Lawrence
TOWN - Potsdam
VILLAGE - Potsdam
SWIS - 407403

2 0 1 6 T E N T A T I V E A S S E S S M E N T R O L L
T A X A B L E SECTION OF THE ROLL - 1
THESE ASSESSMENTS ARE ALSO USED FOR VILLAGE PURPOSES
TAX MAP NUMBER SEQUENCE
UNIFORM PERCENT OF VALUE IS 100.00
UNIFORM PERCENT OF VALUE IS 100.00

PAGE 327
VALUATION DATE-JUL 01, 2015
TAXABLE STATUS DATE-MAR 01, 2016

TAX MAP PARCEL NUMBER	PROPERTY LOCATION & CLASS	ASSESSMENT	EXEMPTION CODE	VILLAGE	COUNTY	TOWN	SCHOOL	ACCOUNT NO.
CURRENT OWNERS NAME	SCHOOL DISTRICT	LAND	TAX DESCRIPTION	TAXABLE VALUE				
CURRENT OWNERS ADDRESS	PARCEL SIZE/GRID COORD	TOTAL	SPECIAL DISTRICTS					
*****								64.043-1-8 *****
7 Haggerty Rd								1- 84- 3
64.043-1-8	210 1 Family Res		Basic Star 41854	0	0	0	30,000	
Putnam William J	Potsdam 2 407402	18,100	VILLAGE TAXABLE VALUE		141,800			
Putnam Kathryn L	X	141,800	COUNTY TAXABLE VALUE		141,800			
7 Haggerty Rd	X		TOWN TAXABLE VALUE		141,800			
Potsdam, NY 13676	80sp69000/89sp128000		SCHOOL TAXABLE VALUE		111,800			
	FRNT 100.00 DPTH 148.00							
	EAST-0332175 NRTH-1707788							
	DEED BOOK 2004 PG-22320							
	FULL MARKET VALUE	141,800						
*****								64.043-1-9.1 *****
5 Haggerty Rd								1- 19-11
64.043-1-9.1	210 1 Family Res		VILLAGE TAXABLE VALUE		124,500			
Crispo Alexander	Potsdam 2 407402	17,800	COUNTY TAXABLE VALUE		124,500			
Crispo Carleen	2005sp45000	124,500	TOWN TAXABLE VALUE		124,500			
3598 Canterbury Dr	X		SCHOOL TAXABLE VALUE		124,500			
Lafayette, IN 47909-3765	100x148x100x134							
	FRNT 100.00 DPTH 141.00							
	EAST-0332168 NRTH-1707683							
	DEED BOOK 2013 PG-16401							
	FULL MARKET VALUE	124,500						
*****								64.043-1-10.1 *****
14 Bradley Dr								1- 27-14
64.043-1-10.1	210 1 Family Res		Vet Chg of 41003	32,093	0	32,093	0	
Edwards Marvin L	Potsdam 2 407402	15,700	Vet Pro Ra 41112	0	32,976	0	0	
Edwards Marga S	Ref1082/769	135,400	Basic Star 41854	0	0	0	30,000	
14 Bradley Dr	X		VILLAGE TAXABLE VALUE		103,307			
Potsdam, NY 13676	98x123x134x90		COUNTY TAXABLE VALUE		102,424			
	FRNT 98.00 DPTH 113.00		TOWN TAXABLE VALUE		103,307			
	EAST-0332175 NRTH-1707571		SCHOOL TAXABLE VALUE		105,400			
	DEED BOOK 2011 PG-15439							
	FULL MARKET VALUE	135,400						
*****								64.043-1-11 *****
2 Circle Dr								1- 73-12
64.043-1-11	210 1 Family Res		Basic Star 41854	0	0	0	30,000	
Aidun Daryush K	Potsdam 2 407402	15,400	VILLAGE TAXABLE VALUE		113,300			
Aidun Beverly Joan	X	113,300	COUNTY TAXABLE VALUE		113,300			
PO Box 5031	X		TOWN TAXABLE VALUE		113,300			
Potsdam, NY 13676	84sp58000		SCHOOL TAXABLE VALUE		83,300			
	FRNT 111.00 DPTH 94.50							
	EAST-0331972 NRTH-1707669							
	DEED BOOK 2013 PG-7785							
	FULL MARKET VALUE	113,300						

STATE OF NEW YORK
 COUNTY - St Lawrence
 TOWN - Potsdam
 VILLAGE - Potsdam
 SWIS - 407403

2 0 1 6 T E N T A T I V E A S S E S S M E N T R O L L
 T A X A B L E SECTION OF THE ROLL - 1
 THESE ASSESSMENTS ARE ALSO USED FOR VILLAGE PURPOSES
 TAX MAP NUMBER SEQUENCE
 UNIFORM PERCENT OF VALUE IS 100.00
 UNIFORM PERCENT OF VALUE IS 100.00

PAGE 328
 VALUATION DATE-JUL 01, 2015
 TAXABLE STATUS DATE-MAR 01, 2016

TAX MAP PARCEL NUMBER	PROPERTY LOCATION & CLASS	ASSESSMENT	EXEMPTION CODE	VILLAGE	COUNTY	TOWN	SCHOOL	TAXABLE VALUE	ACCOUNT NO.
CURRENT OWNERS NAME	SCHOOL DISTRICT	LAND	TAX DESCRIPTION						
CURRENT OWNERS ADDRESS	PARCEL SIZE/GRID COORD	TOTAL	SPECIAL DISTRICTS						

64.043-1-12	4 Haggerty Rd 210 1 Family Res			VILLAGE	TAXABLE VALUE			141,800	1- 91-11
Marotta Andrea	Potsdam 2 407402	16,100		COUNTY	TAXABLE VALUE			141,800	
2120 Jerette St	2004sp53000	141,800		TOWN	TAXABLE VALUE			141,800	
Tallahassee, FL 32308	83sp42000			SCHOOL	TAXABLE VALUE			141,800	
	FRNT 92.00 DPTH 136.50 BANK8888830								
	EAST-0331986 NRTH-1707578								
	DEED BOOK 2004 PG-16595								
	FULL MARKET VALUE	141,800							

64.043-1-13	12 Bradley Dr 210 1 Family Res		Basic Star 41854					0	1-102- 4
Mahapatra Santosh Kumar	Potsdam 2 407402	17,300		VILLAGE	TAXABLE VALUE			145,500	0 30,000
Pati Lipika	2004sp140000	145,500		COUNTY	TAXABLE VALUE			145,500	
12 Bradley Dr	86sp60000			TOWN	TAXABLE VALUE			145,500	
Potsdam, NY 13676-1317	179x88x150x59			SCHOOL	TAXABLE VALUE			115,500	
	FRNT 179.00 DPTH 70.00 EAST-0331986 NRTH-1707488								
	DEED BOOK 2012 PG-18965								
	FULL MARKET VALUE	145,500							

64.043-1-14	10 Bradley Dr 210 1 Family Res		Basic Star 41854					0	1- 97-10
Vanleuven Paul	Potsdam 2 407402	18,800		VILLAGE	TAXABLE VALUE			170,000	0 30,000
10 Bradley Dr	2010sp170,000	170,000		COUNTY	TAXABLE VALUE			170,000	
Potsdam, NY 13676	X			TOWN	TAXABLE VALUE			170,000	
	117x131x117x137 82Sp6100			SCHOOL	TAXABLE VALUE			140,000	
	FRNT 117.00 DPTH 134.00 BANK8888830								
	EAST-0331854 NRTH-1707509								
	DEED BOOK 2010 PG-15055								
	FULL MARKET VALUE	170,000							

64.043-1-15	8 Bradley Dr 210 1 Family Res		Basic Star 41854					0	1- 13- 5
Brown Geoffrey	Potsdam 2 407402	18,200		VILLAGE	TAXABLE VALUE			252,000	0 30,000
Brown Maryon	X	252,000		COUNTY	TAXABLE VALUE			252,000	
8 Bradley Dr	X			TOWN	TAXABLE VALUE			252,000	
Potsdam, NY 13676	88sp125000			SCHOOL	TAXABLE VALUE			222,000	
	FRNT 116.00 DPTH 127.00 EAST-0331742 NRTH-1707523								
	DEED BOOK 1026 PG-00349								
	FULL MARKET VALUE	252,000							

STATE OF NEW YORK
 COUNTY - St Lawrence
 TOWN - Potsdam
 VILLAGE - Potsdam
 SWIS - 407403

2 0 1 6 T E N T A T I V E A S S E S S M E N T R O L L
 T A X A B L E SECTION OF THE ROLL - 1
 THESE ASSESSMENTS ARE ALSO USED FOR VILLAGE PURPOSES
 TAX MAP NUMBER SEQUENCE
 UNIFORM PERCENT OF VALUE IS 100.00
 UNIFORM PERCENT OF VALUE IS 100.00

PAGE 329
 VALUATION DATE-JUL 01, 2015
 TAXABLE STATUS DATE-MAR 01, 2016

TAX MAP PARCEL NUMBER	PROPERTY LOCATION & CLASS	ASSESSMENT	EXEMPTION CODE	VILLAGE	COUNTY	TOWN	SCHOOL	ACCOUNT NO.	
CURRENT OWNERS NAME	SCHOOL DISTRICT	LAND	TAX DESCRIPTION					TAXABLE VALUE	
CURRENT OWNERS ADDRESS	PARCEL SIZE/GRID COORD	TOTAL	SPECIAL DISTRICTS						
*****								64.043-1-16 *****	
64.043-1-16	6 Bradley Dr 210 1 Family Res		Basic Star 41854	0	0	0	1- 1- 1	30,000	
Hinckley Robert A	Potsdam 2 407402	18,600	VILLAGE TAXABLE VALUE					118,600	
Hinckley Heather S	2009sp113000	118,600	COUNTY TAXABLE VALUE					118,600	
6 Bradley Dr	X		TOWN TAXABLE VALUE					118,600	
Potsdam, NY 13676	88sp57500		SCHOOL TAXABLE VALUE					88,600	
FRNT 116.00 DPTH 133.00 BANK8888869 EAST-0331630 NRTH-1707523 DEED BOOK 2009 PG-8593 FULL MARKET VALUE 118,600									
*****								64.043-1-17 *****	
64.043-1-17	4 Bradley Dr 210 1 Family Res		VILLAGE TAXABLE VALUE					115,500	1- 45- 1
McFadden Andrew IV	Potsdam 2 407402	20,500	COUNTY TAXABLE VALUE					115,500	
McFadden Katrina	97sp77700	115,500	TOWN TAXABLE VALUE					115,500	
4 Bradley Dr	X		SCHOOL TAXABLE VALUE					115,500	
Potsdam, NY 13676	127x150x125x142								
FRNT 127.00 DPTH 146.00 BANK8888209 EAST-0331512 NRTH-1707509 DEED BOOK 1105 PG-1136 FULL MARKET VALUE 115,500									
*****								64.043-1-18 *****	
64.043-1-18	121 Leroy St 210 1 Family Res		Basic Star 41854	0	0	0	1- 73-11	30,000	
Abramovich Sergei	Potsdam 2 407402	14,200	VILLAGE TAXABLE VALUE					131,200	
Abramovich Natasha	98sp80500	131,200	COUNTY TAXABLE VALUE					131,200	
121 Leroy St	84sp43500		TOWN TAXABLE VALUE					131,200	
Potsdam, NY 13676	X		SCHOOL TAXABLE VALUE					101,200	
FRNT 78.00 DPTH 149.00 EAST-0331393 NRTH-1707467 DEED BOOK 1998 PG-8531 FULL MARKET VALUE 131,200									
*****								64.043-1-19 *****	
64.043-1-19	123 Leroy St 210 1 Family Res		Basic Star 41854	0	0	0	1- 76-14	30,000	
Staiger Annegret	Potsdam 2 407402	13,400	VILLAGE TAXABLE VALUE					80,000	
123 Leroy St	2000sp59500	80,000	COUNTY TAXABLE VALUE					80,000	
Potsdam, NY 13676	X		TOWN TAXABLE VALUE					80,000	
84sp43500/88sp50000 FRNT 83.00 DPTH 116.00 EAST-0331393 NRTH-1707544 DEED BOOK 2000 PG-12195 FULL MARKET VALUE 80,000									
*****								*****	

STATE OF NEW YORK
COUNTY - St Lawrence
TOWN - Potsdam
VILLAGE - Potsdam
SWIS - 407403

2 0 1 6 T E N T A T I V E A S S E S S M E N T R O L L
T A X A B L E SECTION OF THE ROLL - 1
THESE ASSESSMENTS ARE ALSO USED FOR VILLAGE PURPOSES
TAX MAP NUMBER SEQUENCE
UNIFORM PERCENT OF VALUE IS 100.00
UNIFORM PERCENT OF VALUE IS 100.00

PAGE 330
VALUATION DATE-JUL 01, 2015
TAXABLE STATUS DATE-MAR 01, 2016

TAX MAP PARCEL NUMBER	PROPERTY LOCATION & CLASS	ASSESSMENT	EXEMPTION CODE	VILLAGE	COUNTY	TOWN	SCHOOL
CURRENT OWNERS NAME	SCHOOL DISTRICT	LAND	TAX DESCRIPTION	TAXABLE VALUE			ACCOUNT NO.
CURRENT OWNERS ADDRESS	PARCEL SIZE/GRID COORD	TOTAL	SPECIAL DISTRICTS				

64.043-1-20	127 Leroy St 210 1 Family Res		Basic Star 41854	0	0	0	30,000
Carlisle Robert	Potsdam 2 407402	17,000	VILLAGE TAXABLE VALUE		88,300		
127 LeRoy St	97sp63500	88,300	COUNTY TAXABLE VALUE		88,300		
Potsdam, NY 13676	05sp60000		TOWN TAXABLE VALUE		88,300		
	X		SCHOOL TAXABLE VALUE		58,300		
	FRNT 167.00 DPTH 149.00						
	EAST-0331386 NRTH-1707669						
	DEED BOOK 2005 PG-10886						
	FULL MARKET VALUE	88,300					

64.043-1-21	129 Leroy St 210 1 Family Res		VILLAGE TAXABLE VALUE		74,000		1- 93-15
Clanton Barbara	Potsdam 2 407402	16,200	COUNTY TAXABLE VALUE		74,000		
1704 Bomi Cir	X	74,000	TOWN TAXABLE VALUE		74,000		
Winter Park, FL 32792	X		SCHOOL TAXABLE VALUE		74,000		
	X						
	FRNT 89.00 DPTH 149.00						
	EAST-0331386 NRTH-1707801						
	DEED BOOK 2014 PG-6086						
	FULL MARKET VALUE	74,000					

64.043-1-22	131 Leroy St 210 1 Family Res		Basic Star 41854	0	0	0	30,000
Lee Stacia	Potsdam 2 407402	15,100	VILLAGE TAXABLE VALUE		88,000		
131 Leroy St	2005sp64000	88,000	COUNTY TAXABLE VALUE		88,000		
Potsdam, NY 13676	2008sp80000		TOWN TAXABLE VALUE		88,000		
	85sp40000/88sp45000		SCHOOL TAXABLE VALUE		58,000		
	FRNT 83.00 DPTH 149.00						
	EAST-0331393 NRTH-1707892						
	DEED BOOK 2008 PG-21912						
	FULL MARKET VALUE	88,000					

64.043-1-24	14 Circle Dr 210 1 Family Res		Basic Star 41854	0	0	0	30,000
Leon Martinez Hilda Cecilia	Potsdam 2 407402	17,200	VILLAGE TAXABLE VALUE		187,000		
14 Circle Dr	2008sp185000	187,000	COUNTY TAXABLE VALUE		187,000		
Potsdam, NY 13676	X		TOWN TAXABLE VALUE		187,000		
	85x211x156x208 81Sp68000		SCHOOL TAXABLE VALUE		157,000		
	FRNT 85.00 DPTH 209.50						
	EAST-0331553 NRTH-1707871						
	DEED BOOK 2012 PG-7413						
	FULL MARKET VALUE	187,000					

STATE OF NEW YORK
 COUNTY - St Lawrence
 TOWN - Potsdam
 VILLAGE - Potsdam
 SWIS - 407403

2 0 1 6 T E N T A T I V E A S S E S S M E N T R O L L
 T A X A B L E SECTION OF THE ROLL - 1
 THESE ASSESSMENTS ARE ALSO USED FOR VILLAGE PURPOSES
 TAX MAP NUMBER SEQUENCE
 UNIFORM PERCENT OF VALUE IS 100.00
 UNIFORM PERCENT OF VALUE IS 100.00

PAGE 331
 VALUATION DATE-JUL 01, 2015
 TAXABLE STATUS DATE-MAR 01, 2016

TAX MAP PARCEL NUMBER	PROPERTY LOCATION & CLASS	ASSESSMENT	EXEMPTION CODE	VILLAGE	COUNTY	TOWN	SCHOOL	ACCOUNT NO.
CURRENT OWNERS NAME	SCHOOL DISTRICT	LAND	TAX DESCRIPTION	TAXABLE VALUE				
CURRENT OWNERS ADDRESS	PARCEL SIZE/GRID COORD	TOTAL	SPECIAL DISTRICTS					

64.043-1-25	10 Circle Dr			64.043-1-25				1- 86- 1
Gray Patrick	210 1 Family Res		Basic Star 41854	0	0	0		30,000
Gray Danielle	Potsdam 2 407402	30,000	VILLAGE TAXABLE VALUE		142,100			
10 Circle Dr	2002sp115500	142,100	COUNTY TAXABLE VALUE		142,100			
Potsdam, NY 13676	X		TOWN TAXABLE VALUE		142,100			
	83sp63000		SCHOOL TAXABLE VALUE		112,100			
	ACRES 1.00 BANK8888869							
	EAST-0331553 NRTH-1707753							
	DEED BOOK 2002 PG-14966							
	FULL MARKET VALUE	142,100						

64.043-1-26	8 Circle Dr			64.043-1-26				1- 23-10
Avraham Daniel Ben	210 1 Family Res		Basic Star 41854	0	0	0		30,000
Tirion Monique	Potsdam 2 407402	14,600	VILLAGE TAXABLE VALUE		142,000			
8 Circle Dr	97sp85000	142,000	COUNTY TAXABLE VALUE		142,000			
Potsdam, NY 13676	77x132x119x103x100		TOWN TAXABLE VALUE		142,000			
	85sp62500		SCHOOL TAXABLE VALUE		112,000			
	FRNT 77.00 DPTH 168.00							
	EAST-0331665 NRTH-1707683							
	DEED BOOK 1108 PG-77							
	FULL MARKET VALUE	142,000						

64.043-1-27	6 Circle Dr			64.043-1-27				1- 35- 6
Cetinkaya Cetin	210 1 Family Res		Basic Star 41854	0	0	0		30,000
6 Circle Dr	Potsdam 2 407402	15,500	VILLAGE TAXABLE VALUE		121,500			
Potsdam, NY 13676	2008sp114500	121,500	COUNTY TAXABLE VALUE		121,500			
	83sp64000 90Sp89500		TOWN TAXABLE VALUE		121,500			
	FRNT 90.00 DPTH 133.00		SCHOOL TAXABLE VALUE		91,500			
	EAST-0331784 NRTH-1707655							
	DEED BOOK 2008 PG-14021							
	FULL MARKET VALUE	121,500						

64.043-1-28	4 Circle Dr			64.043-1-28				1- 83- 4
Konte Nathan W	210 1 Family Res		Basic Star 41854	0	0	0		30,000
4 Circle Dr	Potsdam 2 407402	16,000	VILLAGE TAXABLE VALUE		129,200			
Potsdam, NY 13676-3484	X	129,200	COUNTY TAXABLE VALUE		129,200			
	X		TOWN TAXABLE VALUE		129,200			
	90x146x91x134 81Sp63500		SCHOOL TAXABLE VALUE		99,200			
	FRNT 90.00 DPTH 140.00							
	BANK8888830							
	EAST-0331882 NRTH-1707641							
	DEED BOOK 2013 PG-624							
	FULL MARKET VALUE	129,200						

STATE OF NEW YORK
COUNTY - St Lawrence
TOWN - Potsdam
VILLAGE - Potsdam
SWIS - 407403

2 0 1 6 T E N T A T I V E A S S E S S M E N T R O L L
T A X A B L E SECTION OF THE ROLL - 1
THESE ASSESSMENTS ARE ALSO USED FOR VILLAGE PURPOSES
TAX MAP NUMBER SEQUENCE
UNIFORM PERCENT OF VALUE IS 100.00
UNIFORM PERCENT OF VALUE IS 100.00

PAGE 332
VALUATION DATE-JUL 01, 2015
TAXABLE STATUS DATE-MAR 01, 2016

TAX MAP PARCEL NUMBER	PROPERTY LOCATION & CLASS	ASSESSMENT	EXEMPTION CODE	VILLAGE	COUNTY	TOWN	SCHOOL	ACCOUNT NO.
CURRENT OWNERS NAME	SCHOOL DISTRICT	LAND	TAX DESCRIPTION	TAXABLE VALUE				
CURRENT OWNERS ADDRESS	PARCEL SIZE/GRID COORD	TOTAL	SPECIAL DISTRICTS					
*****								64.043-1-29.1 *****
18 Bradley Dr	210 1 Family Res		Basic Star 41854	0	0	0	30,000	
64.043-1-29.1	Potsdam 2 407402	22,800	VILLAGE TAXABLE VALUE		140,000			
Carroll William J	X	140,000	COUNTY TAXABLE VALUE		140,000			
Carroll Mary A	X		TOWN TAXABLE VALUE		140,000			
18 Bradley Dr	85sp6000vac		SCHOOL TAXABLE VALUE		110,000			
Potsdam, NY 13676	FRNT 150.00 DPTH 150.00							
	EAST-0332314 NRTH-1707620							
	DEED BOOK 990 PG-00087							
	FULL MARKET VALUE	140,000						
*****								64.043-2-1 *****
117 Leroy St	210 1 Family Res		Basic Star 41854	0	0	1- 9-11	30,000	
64.043-2-1	Potsdam 2 407402	19,300	VILLAGE TAXABLE VALUE		142,000	0		
Warr Stephen-LU	X	142,000	COUNTY TAXABLE VALUE		142,000			
Warr Kathleen-LU	79sp34000		TOWN TAXABLE VALUE		142,000			
117 Leroy St	140x115x126x117		SCHOOL TAXABLE VALUE		112,000			
Potsdam, NY 13676	FRNT 140.00 DPTH 116.00							
	EAST-0331407 NRTH-1707279							
	DEED BOOK 2014 PG-13247							
	FULL MARKET VALUE	142,000						
*****								64.043-2-2 *****
3 Bradley Dr	210 1 Family Res		Basic Star 41854	0	0	1- 38-18	30,000	
64.043-2-2	Potsdam 2 407402	19,900	VILLAGE TAXABLE VALUE		178,500	0		
Stradella Omar G	2011sp177000	178,500	COUNTY TAXABLE VALUE		178,500			
Hongay Cintia F	02/03 SP 130000		TOWN TAXABLE VALUE		178,500			
3 Bradley Dr	130x141x129x126 79Sp62177		SCHOOL TAXABLE VALUE		148,500			
Potsdam, NY 13676-1316	FRNT 130.00 DPTH 133.50							
	BANK8888830							
	EAST-0331540 NRTH-1707286							
	DEED BOOK 2011 PG-11237							
	FULL MARKET VALUE	178,500						
*****								64.043-2-3 *****
5 Bradley Dr	210 1 Family Res		Enhanced S 41834	0	0	1- 16-15	65,300	
64.043-2-3	Potsdam 2 407402	20,700	VILLAGE TAXABLE VALUE		195,000	0		
Lewis William	99sp142,750	195,000	COUNTY TAXABLE VALUE		195,000			
Lewis Patricia	2006sp159000		TOWN TAXABLE VALUE		195,000			
5 Bradley Dr	FRNT 130.00 DPTH 146.00		SCHOOL TAXABLE VALUE		129,700			
Potsdam, NY 13676	EAST-0331637 NRTH-1707321							
	DEED BOOK 2013 PG-7643							
	FULL MARKET VALUE	195,000						
*****								*****

STATE OF NEW YORK
COUNTY - St Lawrence
TOWN - Potsdam
VILLAGE - Potsdam
SWIS - 407403

2 0 1 6 T E N T A T I V E A S S E S S M E N T R O L L
T A X A B L E SECTION OF THE ROLL - 1
THESE ASSESSMENTS ARE ALSO USED FOR VILLAGE PURPOSES
TAX MAP NUMBER SEQUENCE
UNIFORM PERCENT OF VALUE IS 100.00
UNIFORM PERCENT OF VALUE IS 100.00

PAGE 333
VALUATION DATE-JUL 01, 2015
TAXABLE STATUS DATE-MAR 01, 2016

TAX MAP PARCEL NUMBER	PROPERTY LOCATION & CLASS	ASSESSMENT	EXEMPTION CODE	VILLAGE	COUNTY	TOWN	SCHOOL
CURRENT OWNERS NAME	SCHOOL DISTRICT	LAND	TAX DESCRIPTION	TAXABLE VALUE			ACCOUNT NO.
CURRENT OWNERS ADDRESS	PARCEL SIZE/GRID COORD	TOTAL	SPECIAL DISTRICTS				
***** 64.043-2-4 *****							
7 Bradley Dr							1- 54-14
64.043-2-4	210 1 Family Res		Basic Star 41854	0	0	0	30,000
Taylor Elizabeth	Potsdam 2 407402	16,600	VILLAGE TAXABLE VALUE				
7 Bradley Dr	X	137,400	COUNTY TAXABLE VALUE				
Potsdam, NY 13676	81sp63000		TOWN TAXABLE VALUE				
	105x118x100x151		SCHOOL TAXABLE VALUE				
	FRNT 105.00 DPTH 116.50						
	EAST-0331777 NRTH-1707321						
	DEED BOOK 1007 PG-00427						
	FULL MARKET VALUE	137,400					
***** 64.043-2-5 *****							
9 Bradley Dr							1- 29- 8
64.043-2-5	210 1 Family Res		Basic Star 41854	0	0	0	30,000
Rubio C. Douglas	Potsdam 2 407402	18,000	VILLAGE TAXABLE VALUE				
Rubio Jill M	07/03 SP 138000	176,400	COUNTY TAXABLE VALUE				
9 Bradley Dr	X		TOWN TAXABLE VALUE				
Potsdam, NY 13676	84sp68000/88sp84000		SCHOOL TAXABLE VALUE				
	FRNT 132.00 DPTH 106.00						
	BANK8888289						
	EAST-0331875 NRTH-1707328						
	DEED BOOK 2003 PG-14342						
	FULL MARKET VALUE	176,400					
***** 64.043-2-6 *****							
11 Bradley Dr							1- 10- 7
64.043-2-6	210 1 Family Res		Basic Star 41854	0	0	0	30,000
Melnikov Dmitriy	Potsdam 2 407402	18,000	VILLAGE TAXABLE VALUE				
Gracheva Maria	2009sp144000	149,100	COUNTY TAXABLE VALUE				
11 Bradley Dr	2005sp130000		TOWN TAXABLE VALUE				
Potsdam, NY 13676	132x118x150x95		SCHOOL TAXABLE VALUE				
	FRNT 132.00 DPTH 106.00						
	BANK8888830						
	EAST-0332014 NRTH-1707321						
	DEED BOOK 2009 PG-8796						
	FULL MARKET VALUE	149,100					
***** 64.043-2-7 *****							
13 Bradley Dr							1- 71- 9
64.043-2-7	210 1 Family Res		Basic Star 41854	0	0	0	30,000
Allott Katherine	Potsdam 2 407402	20,100	VILLAGE TAXABLE VALUE				
Allott James	99sp90000	157,500	COUNTY TAXABLE VALUE				
13 Bradley Dr	X		TOWN TAXABLE VALUE				
Potsdam, NY 13676	2004sp144000		SCHOOL TAXABLE VALUE				
	FRNT 123.00 DPTH 145.00						
	EAST-0332119 NRTH-1707342						
	DEED BOOK 2004 PG-13285						
	FULL MARKET VALUE	157,500					

STATE OF NEW YORK
 COUNTY - St Lawrence
 TOWN - Potsdam
 VILLAGE - Potsdam
 SWIS - 407403

2 0 1 6 T E N T A T I V E A S S E S S M E N T R O L L
 T A X A B L E SECTION OF THE ROLL - 1
 THESE ASSESSMENTS ARE ALSO USED FOR VILLAGE PURPOSES
 TAX MAP NUMBER SEQUENCE
 UNIFORM PERCENT OF VALUE IS 100.00
 UNIFORM PERCENT OF VALUE IS 100.00

TAX MAP PARCEL NUMBER	PROPERTY LOCATION & CLASS	ASSESSMENT	EXEMPTION CODE	VILLAGE	COUNTY	TOWN	SCHOOL	ACCOUNT NO.
CURRENT OWNERS NAME	SCHOOL DISTRICT	LAND	TAX DESCRIPTION	TAXABLE VALUE				
CURRENT OWNERS ADDRESS	PARCEL SIZE/GRID COORD	TOTAL	SPECIAL DISTRICTS					
***** 64.043-2-8 *****								
15 Bradley Dr								1- 24- 5
64.043-2-8	210 1 Family Res		VET COM CT 41131	0	20,000	20,000	0	
Nichols Don	Potsdam 2 407402	19,500	VET COM V 41137	20,000	0	0	0	
Nichols Ellen	X	133,400	Basic Star 41854	0	0	0	30,000	
15 Bradley Dr	X		VILLAGE TAXABLE VALUE		113,400			
Potsdam, NY 13676	74sp34500/85sp67000		COUNTY TAXABLE VALUE		113,400			
	FRNT 102.00 DPTH 177.50		TOWN TAXABLE VALUE		113,400			
	EAST-0332238 NRTH-1707369		SCHOOL TAXABLE VALUE		103,400			
	DEED BOOK 989 PG-00549							
	FULL MARKET VALUE	133,400						
***** 64.043-2-9 *****								
17 Bradley Dr								1- 31- 6
64.043-2-9	210 1 Family Res		Basic Star 41854	0	0	0	30,000	
Tran Khiem Tat	Potsdam 2 407402	19,500	VILLAGE TAXABLE VALUE		144,000			
Le Hue Thi Thanh	2014sp148000	144,000	COUNTY TAXABLE VALUE		144,000			
17 Bradley Dr	X		TOWN TAXABLE VALUE		144,000			
Potsdam, NY 13676	100x183x100x184		SCHOOL TAXABLE VALUE		114,000			
	FRNT 100.00 DPTH 183.50							
	EAST-0332328 NRTH-1707397							
	DEED BOOK 2014 PG-9607							
	FULL MARKET VALUE	144,000						
***** 64.043-2-10 *****								
19 Bradley Dr								1- 31- 7
64.043-2-10	311 Res vac land		VILLAGE TAXABLE VALUE		9,500			
Mathie Trust David G & Diane	Potsdam 2 407402	9,500	COUNTY TAXABLE VALUE		9,500			
David & Diane Mathie, Trustees	2012sp16000	9,500	TOWN TAXABLE VALUE		9,500			
PO Box 374	X		SCHOOL TAXABLE VALUE		9,500			
Hannawa Falls, NY 13647-0374	100x182x100x183							
	FRNT 100.00 DPTH 182.50							
	EAST-0332419 NRTH-1707390							
	DEED BOOK 2012 PG-14361							
	FULL MARKET VALUE	9,500						
***** 64.043-2-11 *****								
Bradley Dr								1- 40- 9
64.043-2-11	311 Res vac land		VILLAGE TAXABLE VALUE		17,700			
Nagel Jay R	Potsdam 2 407402	17,700	COUNTY TAXABLE VALUE		17,700			
Nagel Barbara A	21 Bradley Dr per Kim	17,700	TOWN TAXABLE VALUE		17,700			
28 Pleasant St	X		SCHOOL TAXABLE VALUE		17,700			
Potsdam, NY 13676-1724	200x180x200x182							
	FRNT 200.00 DPTH 181.50							
	EAST-0332580 NRTH-1707411							
	DEED BOOK 2012 PG-16241							
	FULL MARKET VALUE	17,700						

STATE OF NEW YORK
 COUNTY - St Lawrence
 TOWN - Potsdam
 VILLAGE - Potsdam
 SWIS - 407403

2 0 1 6 T E N T A T I V E A S S E S S M E N T R O L L
 T A X A B L E SECTION OF THE ROLL - 1
 THESE ASSESSMENTS ARE ALSO USED FOR VILLAGE PURPOSES
 TAX MAP NUMBER SEQUENCE
 UNIFORM PERCENT OF VALUE IS 100.00
 UNIFORM PERCENT OF VALUE IS 100.00

PAGE 335
 VALUATION DATE-JUL 01, 2015
 TAXABLE STATUS DATE-MAR 01, 2016

TAX MAP PARCEL NUMBER	PROPERTY LOCATION & CLASS	ASSESSMENT	EXEMPTION CODE	VILLAGE	COUNTY	TOWN	SCHOOL	ACCOUNT NO.
CURRENT OWNERS NAME	SCHOOL DISTRICT	LAND	TAX DESCRIPTION	TAXABLE VALUE				
CURRENT OWNERS ADDRESS	PARCEL SIZE/GRID COORD	TOTAL	SPECIAL DISTRICTS					
***** 64.043-2-14 *****								
2 Castle Dr								1- 48- 4
64.043-2-14	210 1 Family Res		VILLAGE TAXABLE VALUE		128,100			
Sheats Edward J	Potsdam 2 407402	20,800	COUNTY TAXABLE VALUE		128,100			
18 Windcrest Dr	2013sp101,500	128,100	TOWN TAXABLE VALUE		128,100			
Pulaski, NY 13142	127x141x140x166		SCHOOL TAXABLE VALUE		128,100			
	FRNT 127.00 DPTH 153.50							
	EAST-0331560 NRTH-1706038							
	DEED BOOK 2013 PG-9674							
	FULL MARKET VALUE	128,100						
***** 64.043-2-15 *****								
81 Leroy St								1- 79-15
64.043-2-15	210 1 Family Res		VET WAR CT 41121	0	12,000	12,000		0
Wheeler Robert	Potsdam 2 407402	21,700	VET WAR V 41127	12,000	0	0		0
Wheeler Carol	97sp65000	158,000	Enhanced S 41834	0	0	0		65,300
81 Leroy St	2010sp155000		VILLAGE TAXABLE VALUE		146,000			
Potsdam, NY 13676	X		COUNTY TAXABLE VALUE		146,000			
	FRNT 141.00 DPTH 145.00		TOWN TAXABLE VALUE		146,000			
	EAST-0331407 NRTH-1706059		SCHOOL TAXABLE VALUE		92,700			
	DEED BOOK 2010 PG-13146							
	FULL MARKET VALUE	158,000						
***** 64.043-2-16 *****								
83 Leroy St								1- 61-11
64.043-2-16	210 1 Family Res		Basic Star 41854	0	0	0		30,000
Dhaniyala Suresh	Potsdam 2 407402	18,900	Home Impro 44210	0	25,000	25,000		25,000
Gurajala Supraja	2010sp94000	167,000	Home Impro 44217	25,000	0	0		0
83 Leroy St	99sp76000		VILLAGE TAXABLE VALUE		142,000			
Potsdam, NY 13676	X		COUNTY TAXABLE VALUE		142,000			
	ACRES 1.60		TOWN TAXABLE VALUE		142,000			
	EAST-0331700 NRTH-1706185		SCHOOL TAXABLE VALUE		112,000			
	DEED BOOK 2010 PG-11							
	FULL MARKET VALUE	167,000						
***** 64.043-2-17 *****								
85 Leroy St								1- 53- 1
64.043-2-17	210 1 Family Res		VET COM CT 41131	0	20,000	20,000		0
Freer James	Potsdam 2 407402	19,300	VET COM V 41137	20,000	0	0		0
85 Leroy St	98sp98000	132,700	Enhanced S 41834	0	0	0		65,300
Potsdam, NY 13676	X		VILLAGE TAXABLE VALUE		112,700			
	68sp40000 90Sp125000		COUNTY TAXABLE VALUE		112,700			
	ACRES 1.60 BANK8888209		TOWN TAXABLE VALUE		112,700			
	EAST-0331721 NRTH-1706261		SCHOOL TAXABLE VALUE		67,400			
	DEED BOOK 1998 PG-7013							
	FULL MARKET VALUE	132,700						

STATE OF NEW YORK
 COUNTY - St Lawrence
 TOWN - Potsdam
 VILLAGE - Potsdam
 SWIS - 407403

2 0 1 6 T E N T A T I V E A S S E S S M E N T R O L L
 T A X A B L E SECTION OF THE ROLL - 1
 THESE ASSESSMENTS ARE ALSO USED FOR VILLAGE PURPOSES
 TAX MAP NUMBER SEQUENCE
 UNIFORM PERCENT OF VALUE IS 100.00
 UNIFORM PERCENT OF VALUE IS 100.00

PAGE 336
 VALUATION DATE-JUL 01, 2015
 TAXABLE STATUS DATE-MAR 01, 2016

TAX MAP PARCEL NUMBER	PROPERTY LOCATION & CLASS	ASSESSMENT	EXEMPTION CODE	VILLAGE	COUNTY	TOWN	SCHOOL	ACCOUNT NO.
CURRENT OWNERS NAME	SCHOOL DISTRICT	LAND	TAX DESCRIPTION	TAXABLE VALUE				
CURRENT OWNERS ADDRESS	PARCEL SIZE/GRID COORD	TOTAL	SPECIAL DISTRICTS					

64.043-2-18	93 Leroy St							64.043-2-18
Giffin Adom D	210 1 Family Res		Basic Star 41854	0	0	0		1- 54-13
Giffin Traci N	Potsdam 2 407402	20,200	VILLAGE TAXABLE VALUE		126,000			
93 Leroy St	2011sp126000	126,000	COUNTY TAXABLE VALUE		126,000			
Potsdam, NY 13676-1614	X		TOWN TAXABLE VALUE		126,000			
	88sp82500		SCHOOL TAXABLE VALUE		96,000			
	ACRES 1.60 BANK8888869							
	EAST-0331721 NRTH-1706373							
	DEED BOOK 2011 PG-11744							
	FULL MARKET VALUE	126,000						

64.043-2-19	95 Leroy St							64.043-2-19
Kelley Timothy	311 Res vac land		VILLAGE TAXABLE VALUE		14,200			1- 26- 3
Kelley Toni	Potsdam 2 407402	14,200	COUNTY TAXABLE VALUE		14,200			
97 Leroy St	X	14,200	TOWN TAXABLE VALUE		14,200			
Potsdam, NY 13676	82sp5500		SCHOOL TAXABLE VALUE		14,200			
	X							
	ACRES 1.60							
	EAST-0331721 NRTH-1706463							
	DEED BOOK 2002 PG-13124							
	FULL MARKET VALUE	14,200						

64.043-2-20	97 Leroy St							64.043-2-20
Kelley Timothy	210 1 Family Res		VET COM CT 41131	0	20,000	20,000		1- 26- 4
Kelley Toni	Potsdam 2 407402	18,900	VET COM V 41137	20,000	0	0		0
97 Leroy St	2002sp116000<	155,400	Basic Star 41854	0	0	0		30,000
Potsdam, NY 13676	X		VILLAGE TAXABLE VALUE		135,400			
	X		COUNTY TAXABLE VALUE		135,400			
	ACRES 1.60		TOWN TAXABLE VALUE		135,400			
	EAST-0331714 NRTH-1706554		SCHOOL TAXABLE VALUE		125,400			
	DEED BOOK 2002 PG-13124							
	FULL MARKET VALUE	155,400						

64.043-2-21	99 Leroy St							64.043-2-21
Sergi Rosario	311 Res vac land		VILLAGE TAXABLE VALUE		12,600			1- 96- 6
Sergi Lisa	Potsdam 2 407402	12,600	COUNTY TAXABLE VALUE		12,600			
133 Market St	98sp5750	12,600	TOWN TAXABLE VALUE		12,600			
Potsdam, NY 13676	87sp4500		SCHOOL TAXABLE VALUE		12,600			
	X							
	ACRES 1.80							
	EAST-0331735 NRTH-1706645							
	DEED BOOK 1998 PG-2686							
	FULL MARKET VALUE	12,600						

STATE OF NEW YORK
COUNTY - St Lawrence
TOWN - Potsdam
VILLAGE - Potsdam
SWIS - 407403

2 0 1 6 T E N T A T I V E A S S E S S M E N T R O L L
T A X A B L E SECTION OF THE ROLL - 1
THESE ASSESSMENTS ARE ALSO USED FOR VILLAGE PURPOSES
TAX MAP NUMBER SEQUENCE
UNIFORM PERCENT OF VALUE IS 100.00
UNIFORM PERCENT OF VALUE IS 100.00

PAGE 337
VALUATION DATE-JUL 01, 2015
TAXABLE STATUS DATE-MAR 01, 2016

TAX MAP PARCEL NUMBER	PROPERTY LOCATION & CLASS	ASSESSMENT	EXEMPTION CODE	VILLAGE	COUNTY	TOWN	SCHOOL	ACCOUNT NO.
CURRENT OWNERS NAME	SCHOOL DISTRICT	LAND	TAX DESCRIPTION	TAXABLE VALUE				
CURRENT OWNERS ADDRESS	PARCEL SIZE/GRID COORD	TOTAL	SPECIAL DISTRICTS					

64.043-2-23.1	103 Leroy St							64.043-2-23.1 *****
Sergi Rosario	210 1 Family Res		Basic Star 41854	0	0	0	30,000	1- 96- 5
Sergi Lisa	Potsdam 2 407402	40,400	VILLAGE TAXABLE VALUE					
133 Market St	98sp66000	182,700	COUNTY TAXABLE VALUE					
Potsdam, NY 13676	X		TOWN TAXABLE VALUE					
	87sp90000		SCHOOL TAXABLE VALUE					
	ACRES 11.75							
	EAST-0332161 NRTH-1706833							
	DEED BOOK 1998 PG-2684							
	FULL MARKET VALUE	182,700						

64.043-2-24	105 Leroy St							64.043-2-24 *****
Chungfat Shockpin	311 Res vac land		VILLAGE TAXABLE VALUE					1- 75-13
Chungfat Irene	Potsdam 2 407402	24,800	COUNTY TAXABLE VALUE					
111 Leroy St	X	24,800	TOWN TAXABLE VALUE					
Potsdam, NY 13676	X		SCHOOL TAXABLE VALUE					
	ACRES 8.70							
	EAST-0332175 NRTH-1707105							
	DEED BOOK 943 PG-00203							
	FULL MARKET VALUE	24,800						

64.043-2-25	115 Leroy St							64.043-2-25 *****
Austin Ann Jeannine	210 1 Family Res		Enhanced S 41834	0	0	0	65,300	1- 4- 1
115 Leroy St	Potsdam 2 407402	21,000	VILLAGE TAXABLE VALUE					
Potsdam, NY 13676	X	202,100	COUNTY TAXABLE VALUE					
	X		TOWN TAXABLE VALUE					
	X		SCHOOL TAXABLE VALUE					
	ACRES 1.10							
	EAST-0331540 NRTH-1707195							
	DEED BOOK 1044 PG-00670							
	FULL MARKET VALUE	202,100						

64.043-2-26	111 Leroy St							64.043-2-26 *****
Chungfat Shockpin	210 1 Family Res		VILLAGE TAXABLE VALUE					1- 75-12
Chungfat Irene	Potsdam 2 407402	28,700	COUNTY TAXABLE VALUE					
111 Leroy St	X	212,000	TOWN TAXABLE VALUE					
Potsdam, NY 13676	X		SCHOOL TAXABLE VALUE					
	FRNT 248.00 DPTH 170.00							
	EAST-0331414 NRTH-1707007							
	DEED BOOK 943 PG-00203							
	FULL MARKET VALUE	212,000						

STATE OF NEW YORK
 COUNTY - St Lawrence
 TOWN - Potsdam
 VILLAGE - Potsdam
 SWIS - 407403

2 0 1 6 T E N T A T I V E A S S E S S M E N T R O L L
 T A X A B L E SECTION OF THE ROLL - 1
 THESE ASSESSMENTS ARE ALSO USED FOR VILLAGE PURPOSES
 TAX MAP NUMBER SEQUENCE
 UNIFORM PERCENT OF VALUE IS 100.00
 UNIFORM PERCENT OF VALUE IS 100.00

TAX MAP PARCEL NUMBER	PROPERTY LOCATION & CLASS	ASSESSMENT	EXEMPTION CODE	VILLAGE	COUNTY	TOWN	SCHOOL	ACCOUNT NO.
CURRENT OWNERS NAME	SCHOOL DISTRICT	LAND	TAX DESCRIPTION	TAXABLE VALUE				
CURRENT OWNERS ADDRESS	PARCEL SIZE/GRID COORD	TOTAL	SPECIAL DISTRICTS					
***** 64.043-2-27 *****								
4 Castle Dr								1- 38- 1
64.043-2-27	220 2 Family Res		VET WAR CT 41121	0	12,000	12,000		0
Grace Kenneth	Potsdam 2 407402	29,400	VET WAR V 41127	12,000	0	0		0
Grace Beth	X	170,000	Basic Star 41854	0	0	0		30,000
4 Castle Dr	X		VILLAGE TAXABLE VALUE		158,000			
Potsdam, NY 13676	70sp60000 220X166x199x204		COUNTY TAXABLE VALUE		158,000			
	FRNT 221.00 DPTH 185.00		TOWN TAXABLE VALUE		158,000			
	EAST-0331707 NRTH-1706038		SCHOOL TAXABLE VALUE		140,000			
	DEED BOOK 944 PG-00962							
	FULL MARKET VALUE	170,000						
***** 64.043-2-28 *****								
6 Castle Dr								1- 41- 4
64.043-2-28	210 1 Family Res		Basic Star 41854	0	0	0		30,000
Kessler Paul W	Potsdam 2 407402	25,100	VILLAGE TAXABLE VALUE		170,600			
Kessler Jennifer K	2009sp161500<	170,600	COUNTY TAXABLE VALUE		170,600			
6 Castle Dr	82sp62000		TOWN TAXABLE VALUE		170,600			
Potsdam, NY 13676	FRNT 150.00 DPTH 204.00		SCHOOL TAXABLE VALUE		140,600			
	BANK8888830							
	EAST-0331882 NRTH-1706031							
	DEED BOOK 2009 PG-9388							
	FULL MARKET VALUE	170,600						
***** 64.043-2-29 *****								
8 Castle Dr								1- 41- 3
64.043-2-29	311 Res vac land		VILLAGE TAXABLE VALUE		10,000			
Kessler Paul W	Potsdam 2 407402	10,000	COUNTY TAXABLE VALUE		10,000			
Kessler Jennifer K	2009sp161500<	10,000	TOWN TAXABLE VALUE		10,000			
6 Castle Dr	0185sp3250		SCHOOL TAXABLE VALUE		10,000			
Potsdam, NY 13676	FRNT 140.00 DPTH 204.00							
	EAST-0332035 NRTH-1706031							
	DEED BOOK 2009 PG-9388							
	FULL MARKET VALUE	10,000						
***** 64.043-2-30 *****								
14 Castle Dr								1- 61- 12
64.043-2-30	210 1 Family Res		Basic Star 41854	0	0	0		30,000
Bellona Christopher	Potsdam 2 407402	21,600	VILLAGE TAXABLE VALUE		180,000			
Logan Miranda	98sp110000	180,000	COUNTY TAXABLE VALUE		180,000			
14 Castle Dr	2010sp180000		TOWN TAXABLE VALUE		180,000			
Potsdam, NY 13676	85sp56500/94sp96750		SCHOOL TAXABLE VALUE		150,000			
	FRNT 115.00 DPTH 204.00							
	BANK8888830							
	EAST-0332168 NRTH-1706031							
	DEED BOOK 2010 PG-18871							
	FULL MARKET VALUE	180,000						

STATE OF NEW YORK
 COUNTY - St Lawrence
 TOWN - Potsdam
 VILLAGE - Potsdam
 SWIS - 407403

2 0 1 6 T E N T A T I V E A S S E S S M E N T R O L L
 T A X A B L E SECTION OF THE ROLL - 1
 THESE ASSESSMENTS ARE ALSO USED FOR VILLAGE PURPOSES
 TAX MAP NUMBER SEQUENCE
 UNIFORM PERCENT OF VALUE IS 100.00
 UNIFORM PERCENT OF VALUE IS 100.00

PAGE 339
 VALUATION DATE-JUL 01, 2015
 TAXABLE STATUS DATE-MAR 01, 2016

TAX MAP PARCEL NUMBER	PROPERTY LOCATION & CLASS	ASSESSMENT	EXEMPTION CODE	VILLAGE	COUNTY	TOWN	SCHOOL	ACCOUNT NO.
CURRENT OWNERS NAME	SCHOOL DISTRICT	LAND	TAX DESCRIPTION	TAXABLE VALUE				
CURRENT OWNERS ADDRESS	PARCEL SIZE/GRID COORD	TOTAL	SPECIAL DISTRICTS					
***** 64.043-2-31 *****								
16 Castle Dr								1-101-13
64.043-2-31	210 1 Family Res		Basic Star 41854	0	0	0	30,000	
Truskowski Jeffrey R	Potsdam 2 407402	22,600	VILLAGE TAXABLE VALUE		138,000			
Truskowski Lindsey M	2008sp89900	138,000	COUNTY TAXABLE VALUE		138,000			
16 Castle Dr	2011sp108000		TOWN TAXABLE VALUE		138,000			
Potsdam, NY 13676	X		SCHOOL TAXABLE VALUE		108,000			
	FRNT 125.00 DPTH 204.00							
	BANK8888869							
	EAST-0332287 NRTH-1706031							
	DEED BOOK 2016 PG-1730							
	FULL MARKET VALUE	138,000						
***** 64.043-2-32 *****								
18 Castle Dr								1- 76-15
64.043-2-32	210 1 Family Res		Basic Star 41854	0	0	0	30,000	
Kelly Maureen V	Potsdam 2 407402	22,600	VILLAGE TAXABLE VALUE		131,900			
18 Castle Dr	99sp92000	131,900	COUNTY TAXABLE VALUE		131,900			
Potsdam, NY 13676	87sp59500/92sp76000		TOWN TAXABLE VALUE		131,900			
	125x205x124x206		SCHOOL TAXABLE VALUE		101,900			
	FRNT 125.00 DPTH 205.50							
	EAST-0332412 NRTH-1706031							
	DEED BOOK 1999 PG-14618							
	FULL MARKET VALUE	131,900						
***** 64.043-2-33 *****								
20 Castle Dr								1- 80- 7
64.043-2-33	210 1 Family Res		VET WAR CT 41121	0	12,000	12,000	0	
Rothermel Betty	Potsdam 2 407402	25,100	VET WAR V 41127	12,000	0	0	0	
20 Castle Dr	X	115,500	Enhanced S 41834	0	0	0	65,300	
Potsdam, NY 13676	X		VILLAGE TAXABLE VALUE		103,500			
	150x204x151x205		COUNTY TAXABLE VALUE		103,500			
	FRNT 150.00 DPTH 204.50		TOWN TAXABLE VALUE		103,500			
	EAST-0332538 NRTH-1706031		SCHOOL TAXABLE VALUE		50,200			
	DEED BOOK 618 PG-00141							
	FULL MARKET VALUE	115,500						
***** 64.043-2-34 *****								
Off Castle Dr								
64.043-2-34	311 Res vac land		VILLAGE TAXABLE VALUE		10,000			
Church of Jesus Christ of LDS	Potsdam 2 407402	10,000	COUNTY TAXABLE VALUE		10,000			
50 E North Temple St Fl 22nd	ACRES 2.60	10,000	TOWN TAXABLE VALUE		10,000			
Salt Lake City, UT 84150	EAST-0414974 NRTH-1711946		SCHOOL TAXABLE VALUE		10,000			
	DEED BOOK 2015 PG-8929							
	FULL MARKET VALUE	10,000						
***** 64.043-3-2 *****								
130 Leroy St								1- 37-14
64.043-3-2	210 1 Family Res		VILLAGE TAXABLE VALUE		171,600			
Ojo Temitope	Potsdam 2 407402	20,700	COUNTY TAXABLE VALUE		171,600			
130 Leroy St	2007sp 162000	171,600	TOWN TAXABLE VALUE		171,600			
Potsdam, NY 13676	87sp100000		SCHOOL TAXABLE VALUE		171,600			
	FRNT 100.00 DPTH 325.00							
	BANK8888830							
	EAST-0331121 NRTH-1707857							
	DEED BOOK 2007 PG-16577							

FULL MARKET VALUE

171,600

STATE OF NEW YORK
 COUNTY - St Lawrence
 TOWN - Potsdam
 VILLAGE - Potsdam
 SWIS - 407403

2 0 1 6 T E N T A T I V E A S S E S S M E N T R O L L
 T A X A B L E SECTION OF THE ROLL - 1
 THESE ASSESSMENTS ARE ALSO USED FOR VILLAGE PURPOSES
 TAX MAP NUMBER SEQUENCE
 UNIFORM PERCENT OF VALUE IS 100.00
 UNIFORM PERCENT OF VALUE IS 100.00

PAGE 340
 VALUATION DATE-JUL 01, 2015
 TAXABLE STATUS DATE-MAR 01, 2016

TAX MAP PARCEL NUMBER	PROPERTY LOCATION & CLASS	ASSESSMENT	EXEMPTION CODE	VILLAGE	COUNTY	TOWN	SCHOOL	ACCOUNT NO.
CURRENT OWNERS NAME	SCHOOL DISTRICT	LAND	TAX DESCRIPTION					TAXABLE VALUE
CURRENT OWNERS ADDRESS	PARCEL SIZE/GRID COORD	TOTAL	SPECIAL DISTRICTS					
*****								64.043-3-3 *****
128 Leroy St								1- 17- 8
64.043-3-3	210 1 Family Res		Basic Star 41854	0	0	0		30,000
Bou-Abdallah Fadi	Potsdam 2 407402	20,900	VILLAGE TAXABLE VALUE					153,200
El Khoury Gisele	99sp99000	153,200	COUNTY TAXABLE VALUE					153,200
128 Leroy St	2013sp155000		TOWN TAXABLE VALUE					153,200
Potsdam, NY 13676	00spl01500		SCHOOL TAXABLE VALUE					123,200
	FRNT 102.00 DPTH 325.00							
	BANK8888830							
	EAST-0331128 NRTH-1707767							
	DEED BOOK 2013 PG-12669							
	FULL MARKET VALUE	153,200						
*****								64.043-3-4 *****
126 Leroy St								1- 31- 3
64.043-3-4	210 1 Family Res		Basic Star 41854	0	0	0		30,000
Sun Jie	Potsdam 2 407402	20,900	VILLAGE TAXABLE VALUE					143,000
Chen Xi	2012spl44000	143,000	COUNTY TAXABLE VALUE					143,000
8 Clarkson Ave	Ref Deed2008/19020		TOWN TAXABLE VALUE					143,000
Potsdam, NY 13676	2009spl44000		SCHOOL TAXABLE VALUE					113,000
	FRNT 102.00 DPTH 325.00							
	EAST-0331135 NRTH-1707648							
	DEED BOOK 2012 PG-12328							
	FULL MARKET VALUE	143,000						
*****								64.043-3-5 *****
122 Leroy St								1- 80- 6
64.043-3-5	210 1 Family Res		VILLAGE TAXABLE VALUE					140,000
Black Kelly	Potsdam 2 407402	20,700	COUNTY TAXABLE VALUE					140,000
Hunt Lisa	2009spl140000	140,000	TOWN TAXABLE VALUE					140,000
257 Bowden Ln	X		SCHOOL TAXABLE VALUE					140,000
Athens, GA 30606	X							
	FRNT 100.00 DPTH 325.00							
	EAST-0331121 NRTH-1707571							
	DEED BOOK 2009 PG-12829							
	FULL MARKET VALUE	140,000						
*****								64.043-3-6 *****
120 Leroy St								1- 59-11
64.043-3-6	210 1 Family Res		Basic Star 41854	0	0	0		30,000
Jesner Eric D	Potsdam 2 407402	30,100	VILLAGE TAXABLE VALUE					98,200
Mirer Cheryl A	2010sp90000	98,200	COUNTY TAXABLE VALUE					98,200
120 Leroy St	2013sp100,000		TOWN TAXABLE VALUE					98,200
Potsdam, NY 13676	2000sp26000		SCHOOL TAXABLE VALUE					68,200
	ACRES 1.10 BANK8888869							
	EAST-0331107 NRTH-1707453							
	DEED BOOK 2013 PG-10044							
	FULL MARKET VALUE	98,200						
*****								*****

STATE OF NEW YORK
 COUNTY - St Lawrence
 TOWN - Potsdam
 VILLAGE - Potsdam
 SWIS - 407403

2 0 1 6 T E N T A T I V E A S S E S S M E N T R O L L
 T A X A B L E SECTION OF THE ROLL - 1
 THESE ASSESSMENTS ARE ALSO USED FOR VILLAGE PURPOSES
 TAX MAP NUMBER SEQUENCE
 UNIFORM PERCENT OF VALUE IS 100.00
 UNIFORM PERCENT OF VALUE IS 100.00

PAGE 341
 VALUATION DATE-JUL 01, 2015
 TAXABLE STATUS DATE-MAR 01, 2016

TAX MAP PARCEL NUMBER	PROPERTY LOCATION & CLASS	ASSESSMENT	EXEMPTION CODE	VILLAGE	COUNTY	TOWN	SCHOOL	ACCOUNT NO.
CURRENT OWNERS NAME	SCHOOL DISTRICT	LAND	TAX DESCRIPTION	TAXABLE VALUE				
CURRENT OWNERS ADDRESS	PARCEL SIZE/GRID COORD	TOTAL	SPECIAL DISTRICTS					

64.043-3-7	116 Leroy St 210 1 Family Res		Basic Star 41854	0	0	0		1- 81- 5 30,000
Dufour Rebecca M	Potsdam 2 407402	17,200	VILLAGE TAXABLE VALUE		104,500			
Dufour Michael P	91sp55000	104,500	COUNTY TAXABLE VALUE		104,500			
116 Leroy St	X		TOWN TAXABLE VALUE		104,500			
Potsdam, NY 13676	X		SCHOOL TAXABLE VALUE		74,500			
	FRNT 83.00 DPTH 340.00							
	EAST-0331093 NRTH-1707279							
	DEED BOOK 2004 PG-8544							
	FULL MARKET VALUE	104,500						

64.043-3-8	112 Leroy St 210 1 Family Res		Enhanced S 41834	0	0	0		1- 75- 6 65,300
Bennett Gary	Potsdam 2 407402	18,700	VILLAGE TAXABLE VALUE		130,000			
Bennett Patricia M	X	130,000	COUNTY TAXABLE VALUE		130,000			
112 Leroy St	83sp40000		TOWN TAXABLE VALUE		130,000			
Potsdam, NY 13676	X		SCHOOL TAXABLE VALUE		64,700			
	FRNT 90.00 DPTH 340.00							
	EAST-0331079 NRTH-1707195							
	DEED BOOK 00975 PG-00209							
	FULL MARKET VALUE	130,000						

64.043-3-9	110 Leroy St 210 1 Family Res		Basic Star 41854	0	0	0		1- 81- 3 30,000
Faber Brenton	Potsdam 2 407402	18,700	VILLAGE TAXABLE VALUE		184,000			
Sutcliffe Rebecca	95sp75000	184,000	COUNTY TAXABLE VALUE		184,000			
110 LeRoy St	99sp102000		TOWN TAXABLE VALUE		184,000			
Potsdam, NY 13676	2009sp184500		SCHOOL TAXABLE VALUE		154,000			
	FRNT 90.00 DPTH 340.00							
	BANK8888830							
	EAST-0331100 NRTH-1707091							
	DEED BOOK 2009 PG-11935							
	FULL MARKET VALUE	184,000						

64.043-3-10	108 Leroy St 210 1 Family Res		Basic Star 41854	0	0	0		1- 49- 4 30,000
Wood Robert H Jr	Potsdam 2 407402	25,800	VILLAGE TAXABLE VALUE		176,400			
Wood Cornelia	X	176,400	COUNTY TAXABLE VALUE		176,400			
108 Leroy St	86sp115000		TOWN TAXABLE VALUE		176,400			
Potsdam, NY 13676	X		SCHOOL TAXABLE VALUE		146,400			
	FRNT 165.00 DPTH 182.00							
	EAST-0331176 NRTH-1706979							
	DEED BOOK 1000 PG-00332							
	FULL MARKET VALUE	176,400						

STATE OF NEW YORK
 COUNTY - St Lawrence
 TOWN - Potsdam
 VILLAGE - Potsdam
 SWIS - 407403

2 0 1 6 T E N T A T I V E A S S E S S M E N T R O L L
 T A X A B L E SECTION OF THE ROLL - 1
 THESE ASSESSMENTS ARE ALSO USED FOR VILLAGE PURPOSES
 TAX MAP NUMBER SEQUENCE
 UNIFORM PERCENT OF VALUE IS 100.00
 UNIFORM PERCENT OF VALUE IS 100.00

PAGE 342
 VALUATION DATE-JUL 01, 2015
 TAXABLE STATUS DATE-MAR 01, 2016

TAX MAP PARCEL NUMBER	PROPERTY LOCATION & CLASS	ASSESSMENT	EXEMPTION CODE	VILLAGE	COUNTY	TOWN	SCHOOL
CURRENT OWNERS NAME	SCHOOL DISTRICT	LAND	TAX DESCRIPTION	TAXABLE VALUE			
CURRENT OWNERS ADDRESS	PARCEL SIZE/GRID COORD	TOTAL	SPECIAL DISTRICTS	ACCOUNT NO.			
***** 64.043-3-11 *****							
104 Leroy St							1- 27-12
64.043-3-11	210 1 Family Res		Basic Star 41854	0	0	0	30,000
Bernard Christopher D	Potsdam 2 407402	22,900	VILLAGE TAXABLE VALUE		122,000		
Bernard Tracy L	2010sol105000	122,000	COUNTY TAXABLE VALUE		122,000		
104 Leroy St	86sp68000/87sp83000		TOWN TAXABLE VALUE		122,000		
Potsdam, NY 13676	X		SCHOOL TAXABLE VALUE		92,000		
	FRNT 130.00 DPTH 198.00						
	BANK8888869						
	EAST-0331190 NRTH-1706812						
	DEED BOOK 2010 PG-12352						
	FULL MARKET VALUE	122,000					
***** 64.043-3-12.2 *****							
98 Leroy St							1- 96-10.2
64.043-3-12.2	210 1 Family Res		Basic Star 41854	0	0	0	30,000
Weil Michael	Potsdam 2 407402	23,500	VILLAGE TAXABLE VALUE		135,000		
Weil Amy Jo	96sp115000	135,000	COUNTY TAXABLE VALUE		135,000		
98 Leroy St	X		TOWN TAXABLE VALUE		135,000		
Potsdam, NY 13676	83sp90000		SCHOOL TAXABLE VALUE		105,000		
	FRNT 136.00 DPTH 198.00						
	EAST-0331183 NRTH-1706686						
	DEED BOOK 1099 PG-727						
	FULL MARKET VALUE	135,000					
***** 64.043-3-13 *****							
96 Leroy St							1-105- 4
64.043-3-13	210 1 Family Res		Basic Star 41854	0	0	0	30,000
Timmerman Joe A	Potsdam 2 407402	12,900	VILLAGE TAXABLE VALUE		131,200		
Timmerman Heather A	2006sp125000	131,200	COUNTY TAXABLE VALUE		131,200		
96 Leroy St	FRNT 66.00 DPTH 188.00		TOWN TAXABLE VALUE		131,200		
Potsdam, NY 13676	BANK8888830		SCHOOL TAXABLE VALUE		101,200		
	EAST-0331176 NRTH-1706603						
	DEED BOOK 2006 PG-15418						
	FULL MARKET VALUE	131,200					
***** 64.043-3-14 *****							
94 Leroy St							1- 24-13
64.043-3-14	210 1 Family Res		Basic Star 41854	0	0	0	30,000
Furnia Anita T	Potsdam 2 407402	12,900	VILLAGE TAXABLE VALUE		106,700		
Furnia Brett M	2002sp76000	106,700	COUNTY TAXABLE VALUE		106,700		
94 Leroy St	2005sp72000		TOWN TAXABLE VALUE		106,700		
Potsdam, NY 13676-1617	87sp50000		SCHOOL TAXABLE VALUE		76,700		
	FRNT 65.00 DPTH 198.00						
	EAST-0331183 NRTH-1706533						
	DEED BOOK 2015 PG-1446						
	FULL MARKET VALUE	106,700					

STATE OF NEW YORK
 COUNTY - St Lawrence
 TOWN - Potsdam
 VILLAGE - Potsdam
 SWIS - 407403

2 0 1 6 T E N T A T I V E A S S E S S M E N T R O L L
 T A X A B L E SECTION OF THE ROLL - 1
 THESE ASSESSMENTS ARE ALSO USED FOR VILLAGE PURPOSES
 TAX MAP NUMBER SEQUENCE
 UNIFORM PERCENT OF VALUE IS 100.00
 UNIFORM PERCENT OF VALUE IS 100.00

PAGE 343
 VALUATION DATE-JUL 01, 2015
 TAXABLE STATUS DATE-MAR 01, 2016

TAX MAP PARCEL NUMBER	PROPERTY LOCATION & CLASS	ASSESSMENT	EXEMPTION CODE	VILLAGE	COUNTY	TOWN	SCHOOL
CURRENT OWNERS NAME	SCHOOL DISTRICT	LAND	TAX DESCRIPTION	TAXABLE VALUE			
CURRENT OWNERS ADDRESS	PARCEL SIZE/GRID COORD	TOTAL	SPECIAL DISTRICTS	ACCOUNT NO.			
***** 64.043-3-15 *****							
92 Leroy St							1- 41-15
64.043-3-15	210 1 Family Res		Basic Star 41854	0	0	0	30,000
Fiske Joshua A	Potsdam 2 407402	22,000	VILLAGE TAXABLE VALUE		156,500		
Fiske Rebecca D	2011sp121000	156,500	COUNTY TAXABLE VALUE		156,500		
92 Leroy St	X		TOWN TAXABLE VALUE		156,500		
Potsdam, NY 13676	021284sp49500		SCHOOL TAXABLE VALUE		126,500		
	FRNT 125.00 DPTH 188.00						
	BANK8888869						
	EAST-0331183 NRTH-1706443						
	DEED BOOK 2011 PG-12105						
	FULL MARKET VALUE	156,500					
***** 64.043-3-16 *****							
90 Leroy St							1- 45- 8
64.043-3-16	210 1 Family Res		Basic Star 41854	0	0	0	30,000
Aitken Denise	Potsdam 2 407402	25,200	VILLAGE TAXABLE VALUE		218,000		
90 Leroy St	96sp105000	218,000	COUNTY TAXABLE VALUE		218,000		
Potsdam, NY 13676	2001sp165000		TOWN TAXABLE VALUE		218,000		
	2006sp210000		SCHOOL TAXABLE VALUE		188,000		
	FRNT 228.00 DPTH 125.00						
	EAST-0331204 NRTH-1706254						
	DEED BOOK 2006 PG-19241						
	FULL MARKET VALUE	218,000					
***** 64.043-3-17.1 *****							
82,84 Leroy St							1-100- 9
64.043-3-17.1	210 1 Family Res		Basic Star 41854	0	0	0	30,000
Carney Jeremy	Potsdam 2 407402	22,600	VILLAGE TAXABLE VALUE		212,000		
Carney Allison	98sp71000	212,000	COUNTY TAXABLE VALUE		212,000		
82,84 Leroy St	2008sp190000		TOWN TAXABLE VALUE		212,000		
Potsdam, NY 13676	2001sp112250		SCHOOL TAXABLE VALUE		182,000		
	FRNT 140.00 DPTH 165.00						
	BANK8888869						
	EAST-0331183 NRTH-1706066						
	DEED BOOK 2008 PG-12550						
	FULL MARKET VALUE	212,000					
***** 64.043-3-18 *****							
16 Drumlin Dr							1- 86- 6
64.043-3-18	210 1 Family Res		Basic Star 41854	0	0	0	30,000
Goia Dan	Potsdam 2 407402	19,100	VILLAGE TAXABLE VALUE		185,000		
Goia Corina	2001sp170000	185,000	COUNTY TAXABLE VALUE		185,000		
16 Drumlin Dr	125x129x123x129		TOWN TAXABLE VALUE		185,000		
Potsdam, NY 13676	FRNT 125.00 DPTH 129.00		SCHOOL TAXABLE VALUE		155,000		
	EAST-0331037 NRTH-1706080						
	DEED BOOK 2001 PG-17983						
	FULL MARKET VALUE	185,000					

STATE OF NEW YORK
COUNTY - St Lawrence
TOWN - Potsdam
VILLAGE - Potsdam
SWIS - 407403

2 0 1 6 T E N T A T I V E A S S E S S M E N T R O L L
T A X A B L E SECTION OF THE ROLL - 1
THESE ASSESSMENTS ARE ALSO USED FOR VILLAGE PURPOSES
TAX MAP NUMBER SEQUENCE
UNIFORM PERCENT OF VALUE IS 100.00
UNIFORM PERCENT OF VALUE IS 100.00

PAGE 344
VALUATION DATE-JUL 01, 2015
TAXABLE STATUS DATE-MAR 01, 2016

TAX MAP PARCEL NUMBER	PROPERTY LOCATION & CLASS	ASSESSMENT	EXEMPTION CODE	VILLAGE	COUNTY	TOWN	SCHOOL	ACCOUNT NO.
CURRENT OWNERS NAME	SCHOOL DISTRICT	LAND	TAX DESCRIPTION	TAXABLE VALUE				
CURRENT OWNERS ADDRESS	PARCEL SIZE/GRID COORD	TOTAL	SPECIAL DISTRICTS					
*****								64.043-3-19 *****
17 Drumlin Dr								1- 77- 2
64.043-3-19	210 1 Family Res		Enhanced S 41834	0	0	0		65,300
Regan Gerald	Potsdam 2 407402	18,900	VILLAGE TAXABLE VALUE					
17 Drumlin Dr	X	141,300	COUNTY TAXABLE VALUE					
Potsdam, NY 13676	X		TOWN TAXABLE VALUE					
	X		SCHOOL TAXABLE VALUE					76,000
	FRNT 123.00 DPTH 129.00							
	EAST-0330925 NRTH-1706087							
	DEED BOOK 995 PG-11595							
	FULL MARKET VALUE	141,300						
*****								64.043-3-20.1 *****
13 Drumlin Dr								1- 45- 7
64.043-3-20.1	210 1 Family Res		Basic Star 41854	0	0	0		30,000
Bergeron Donald	Potsdam 2 407402	24,400	VILLAGE TAXABLE VALUE					
Bergeron Bette S	2001sp175000	228,900	COUNTY TAXABLE VALUE					
13 Drumlin Dr	X		TOWN TAXABLE VALUE					
Potsdam, NY 13676	05sp218000		SCHOOL TAXABLE VALUE					198,900
	FRNT 140.00 DPTH 228.00							
	EAST-0331079 NRTH-1706289							
	DEED BOOK 2016 PG-1865							
	FULL MARKET VALUE	228,900						
*****								64.043-3-21 *****
11,12 Drumlin Dr								1- 67- 7
64.043-3-21	312 Vac w/imprv		VILLAGE TAXABLE VALUE					
Rosenthal Family Holdings, LLC	Potsdam 2 407402	24,800	COUNTY TAXABLE VALUE					26,300
c/o Daniel Rosenthal	X	26,300	TOWN TAXABLE VALUE					
233 E Walton Pl 6	X		SCHOOL TAXABLE VALUE					26,300
Chicago, IL 60607	X							
	FRNT 250.00 DPTH 120.00							
PRIOR OWNER ON 3/01/2016	EAST-0330883 NRTH-1706282							
Rosenthal Family Holdings, LLC	DEED BOOK 2015 PG-15111							
	FULL MARKET VALUE	26,300						
*****								64.043-3-22 *****
9 Drumlin Dr								1- 67- 6
64.043-3-22	311 Res vac land		VILLAGE TAXABLE VALUE					11,500
Rosenthal Family Holdings, LLC	Potsdam 2 407402	11,500	COUNTY TAXABLE VALUE					11,500
233 E Walton Pl 6	X	11,500	TOWN TAXABLE VALUE					11,500
Chicago, IL 60607	X		SCHOOL TAXABLE VALUE					11,500
	X							
	FRNT 125.00 DPTH 120.00							
PRIOR OWNER ON 3/01/2016	EAST-0330834 NRTH-1706394							
Rosenthal Family Holdings, LLC	DEED BOOK 2015 PG-15111							
	FULL MARKET VALUE	11,500						

TAX MAP PARCEL NUMBER	PROPERTY LOCATION & CLASS	ASSESSMENT	EXEMPTION CODE	VILLAGE	COUNTY	TOWN	SCHOOL	ACCOUNT NO.
CURRENT OWNERS NAME	SCHOOL DISTRICT	LAND	TAX DESCRIPTION	TAXABLE VALUE				
CURRENT OWNERS ADDRESS	PARCEL SIZE/GRID COORD	TOTAL	SPECIAL DISTRICTS					

64.043-3-23.1	10 Drumlin Dr 210 1 Family Res		Basic Star 41854	0	0	0		1- 43- 5 30,000
Maciel Alexis	Potsdam 2 407402	18,500	VILLAGE TAXABLE VALUE		128,100			
Harper Lorraine	2002sp111500	128,100	COUNTY TAXABLE VALUE		128,100			
10 Drumlin Dr	X		TOWN TAXABLE VALUE		128,100			
Potsdam, NY 13676	125x75x100x52x40x125x120		SCHOOL TAXABLE VALUE		98,100			
	FRNT 125.00 DPTH 120.00							
	EAST-0330981 NRTH-1706394							
	DEED BOOK 2002 PG-1204							
	FULL MARKET VALUE	128,100						

64.043-3-24.1	8 Drumlin Dr 210 1 Family Res		Solar Ener 49500	15,000	15,000	15,000		1- 55- 2 15,000
Grimberg Stefan	Potsdam 2 407402	24,500	VILLAGE TAXABLE VALUE		140,900			
Dewaters Jan	96sp110000	155,900	COUNTY TAXABLE VALUE		140,900			
13 Hillcrest Dr	X		TOWN TAXABLE VALUE		140,900			
Potsdam, NY 13676	135x120x110x147 81Sp73000		SCHOOL TAXABLE VALUE		140,900			
	FRNT 135.00 DPTH 370.00							
	EAST-0331023 NRTH-1706693							
	DEED BOOK 1099 PG-691							
	FULL MARKET VALUE	155,900						

64.043-3-25.1	7 Drumlin Dr 210 1 Family Res		Basic Star 41854	0	0	0		1- 58- 7 30,000
Jones Casey P	Potsdam 2 407402	23,500	VILLAGE TAXABLE VALUE		218,000			
Jones Kimberlee A	93sp128000	218,000	COUNTY TAXABLE VALUE		218,000			
PO Box 787	ACRES 1.10		TOWN TAXABLE VALUE		218,000			
Potsdam, NY 13676	EAST-0330911 NRTH-1706686		SCHOOL TAXABLE VALUE		188,000			
	DEED BOOK 2015 PG-14730							
	FULL MARKET VALUE	218,000						

64.043-3-26	6 Drumlin Dr 210 1 Family Res		Basic Star 41854	0	0	0		1- 50-11 30,000
Thakur Magendra	Potsdam 2 407402	18,500	VILLAGE TAXABLE VALUE		219,100			
Thakur Rashmi	95sp132000<	219,100	COUNTY TAXABLE VALUE		219,100			
6 Drumlin Dr	X		TOWN TAXABLE VALUE		219,100			
Potsdam, NY 13676	88sp145000		SCHOOL TAXABLE VALUE		189,100			
	FRNT 125.00 DPTH 120.00							
	EAST-0330785 NRTH-1706568							
	DEED BOOK 1092 PG-212							
	FULL MARKET VALUE	219,100						

64.043-3-27	Drumlin Dr 311 Res vac land							1- 6-13
Beaulieu Elise M	Potsdam 2 407402	5,000	VILLAGE TAXABLE VALUE		5,000			
Beaulieu Marc E	X	5,000	COUNTY TAXABLE VALUE		5,000			
81 Waverly St	X		TOWN TAXABLE VALUE		5,000			
Potsdam, NY 13676	10x11x120x133x130x120		SCHOOL TAXABLE VALUE		5,000			
	FRNT 10.00 DPTH 120.00							
	ACRES 0.40							
	EAST-0330660 NRTH-1706561							

DEED BOOK 2012 PG-11614

FULL MARKET VALUE

5,000

STATE OF NEW YORK
 COUNTY - St Lawrence
 TOWN - Potsdam
 VILLAGE - Potsdam
 SWIS - 407403

2 0 1 6 T E N T A T I V E A S S E S S M E N T R O L L
 T A X A B L E SECTION OF THE ROLL - 1
 THESE ASSESSMENTS ARE ALSO USED FOR VILLAGE PURPOSES
 TAX MAP NUMBER SEQUENCE
 UNIFORM PERCENT OF VALUE IS 100.00
 UNIFORM PERCENT OF VALUE IS 100.00

PAGE 346
 VALUATION DATE-JUL 01, 2015
 TAXABLE STATUS DATE-MAR 01, 2016

TAX MAP PARCEL NUMBER	PROPERTY LOCATION & CLASS	ASSESSMENT	EXEMPTION CODE	VILLAGE	COUNTY	TOWN	SCHOOL	ACCOUNT NO.
CURRENT OWNERS NAME	SCHOOL DISTRICT	LAND	TAX DESCRIPTION	TAXABLE VALUE				
CURRENT OWNERS ADDRESS	PARCEL SIZE/GRID COORD	TOTAL	SPECIAL DISTRICTS					

64.043-3-28	Drumlin Dr 311 Res vac land			VILLAGE TAXABLE VALUE	5,000			1- 6-12
Beaulieu Elise M	Potsdam 2 407402	5,000		COUNTY TAXABLE VALUE	5,000			
Beaulieu Marc E	X	5,000		TOWN TAXABLE VALUE	5,000			
81 Waverly St	X			SCHOOL TAXABLE VALUE	5,000			
Potsdam, NY 13676	X							
	FRNT 110.00 DPTH 120.00							
	EAST-0330653 NRTH-1706443							
	DEED BOOK 2012 PG-11614							
	FULL MARKET VALUE	5,000						

64.043-3-29	3 Drumlin Dr							1- 89-10
Sethi Rajesh	210 1 Family Res		Basic Star 41854		0	0	0	30,000
Sethi Anju	Potsdam 2 407402	17,200		VILLAGE TAXABLE VALUE	144,900			
3 Drumlin Dr	2002sp100000	144,900		COUNTY TAXABLE VALUE	144,900			
Potsdam, NY 13676	X			TOWN TAXABLE VALUE	144,900			
	X			SCHOOL TAXABLE VALUE	114,900			
	FRNT 110.00 DPTH 120.00							
	EAST-0330653 NRTH-1706331							
	DEED BOOK 2002 PG-16094							
	FULL MARKET VALUE	144,900						

64.043-3-30	2 Drumlin Dr							1- 16- 9
Marqusee Steven J	210 1 Family Res		Basic Star 41854		0	0	0	30,000
Marqusee Eileen	Potsdam 2 407402	18,900		VILLAGE TAXABLE VALUE	135,400			
2 Drumlin Dr	84sp55000	135,400		COUNTY TAXABLE VALUE	135,400			
Potsdam, NY 13676	062884sp55000			TOWN TAXABLE VALUE	135,400			
	FRNT 130.00 DPTH 120.00			SCHOOL TAXABLE VALUE	105,400			
	EAST-0330660 NRTH-1706192							
	DEED BOOK 982 PG-00646							
	FULL MARKET VALUE	135,400						

64.043-3-31	12 Somerset Rd							1- 4- 6
Avila Esmeralda (LU) S	210 1 Family Res		Enhanced S 41834		0	0	0	65,300
12 Somerset Rd	Potsdam 2 407402	24,200		VILLAGE TAXABLE VALUE	138,000			
Potsdam, NY 13676	X	138,000		COUNTY TAXABLE VALUE	138,000			
	72sp44000			TOWN TAXABLE VALUE	138,000			
	X			SCHOOL TAXABLE VALUE	72,700			
	FRNT 142.00 DPTH 202.00							
	EAST-0330688 NRTH-1706038							
	DEED BOOK 2015 PG-11162							
	FULL MARKET VALUE	138,000						

STATE OF NEW YORK
COUNTY - St Lawrence
TOWN - Potsdam
VILLAGE - Potsdam
SWIS - 407403

2 0 1 6 T E N T A T I V E A S S E S S M E N T R O L L
T A X A B L E SECTION OF THE ROLL - 1
THESE ASSESSMENTS ARE ALSO USED FOR VILLAGE PURPOSES
TAX MAP NUMBER SEQUENCE
UNIFORM PERCENT OF VALUE IS 100.00
UNIFORM PERCENT OF VALUE IS 100.00

PAGE 347
VALUATION DATE-JUL 01, 2015
TAXABLE STATUS DATE-MAR 01, 2016

TAX MAP PARCEL NUMBER	PROPERTY LOCATION & CLASS	ASSESSMENT	EXEMPTION CODE	VILLAGE	COUNTY	TOWN	SCHOOL
CURRENT OWNERS NAME	SCHOOL DISTRICT	LAND	TAX DESCRIPTION	TAXABLE VALUE			ACCOUNT NO.
CURRENT OWNERS ADDRESS	PARCEL SIZE/GRID COORD	TOTAL	SPECIAL DISTRICTS				

64.043-3-32.1	73 Waverly St 210 1 Family Res Potsdam 2 407402	18,000	Basic Star 41854	0	0	0	30,000
Mandigo Linda		96,600	VILLAGE TAXABLE VALUE				
73 Waverly St	X		COUNTY TAXABLE VALUE				
Potsdam, NY 13676	74s012000		TOWN TAXABLE VALUE				
	X		SCHOOL TAXABLE VALUE				
	FRNT 126.00 DPTH 112.00						
	EAST-0330494 NRTH-1706086						
	DEED BOOK 1084 PG-24						
	FULL MARKET VALUE	96,600					

64.043-3-34	75 Waverly St 210 1 Family Res Potsdam 2 407402	10,500	VILLAGE TAXABLE VALUE				1- 58- 9
P & L International Assoc. LLC		98,000	COUNTY TAXABLE VALUE				
2885 Sanford Ave SW	2011sp97000		TOWN TAXABLE VALUE				
Grandville, MI 49418-1342	2004sp88500		SCHOOL TAXABLE VALUE				
	X						
	FRNT 66.00 DPTH 112.00						
	EAST-0330527 NRTH-1706178						
	DEED BOOK 2011 PG-9379						
	FULL MARKET VALUE	98,000					

64.043-3-35	77 Waverly St 210 1 Family Res Potsdam 2 407402	13,200	Enhanced S 41834	0	0	0	65,300
Carrington Ruth-LU		89,100	VILLAGE TAXABLE VALUE				
77 Waverly St	99sp53000		COUNTY TAXABLE VALUE				
Potsdam, NY 13676	05sp78000		TOWN TAXABLE VALUE				
	X		SCHOOL TAXABLE VALUE				
	FRNT 83.00 DPTH 112.00						
	EAST-0330527 NRTH-1706254						
	DEED BOOK 2015 PG-17155						
	FULL MARKET VALUE	89,100					

64.043-3-36	79 Waverly St 210 1 Family Res Potsdam 2 407402	13,200	Basic Star 41854	0	0	0	30,000
Wilkinson Linda O		75,000	VILLAGE TAXABLE VALUE				
79 Waverly St	X		COUNTY TAXABLE VALUE				
Potsdam, NY 13676	82sp40000/85sp36400		TOWN TAXABLE VALUE				
	X		SCHOOL TAXABLE VALUE				
	FRNT 83.00 DPTH 112.00						
	EAST-0330527 NRTH-1706338						
	DEED BOOK 990 PG-00198						
	FULL MARKET VALUE	75,000					

STATE OF NEW YORK
 COUNTY - St Lawrence
 TOWN - Potsdam
 VILLAGE - Potsdam
 SWIS - 407403

2 0 1 6 T E N T A T I V E A S S E S S M E N T R O L L
 T A X A B L E SECTION OF THE ROLL - 1
 THESE ASSESSMENTS ARE ALSO USED FOR VILLAGE PURPOSES
 TAX MAP NUMBER SEQUENCE
 UNIFORM PERCENT OF VALUE IS 100.00
 UNIFORM PERCENT OF VALUE IS 100.00

PAGE 348
 VALUATION DATE-JUL 01, 2015
 TAXABLE STATUS DATE-MAR 01, 2016

TAX MAP PARCEL NUMBER	PROPERTY LOCATION & CLASS	ASSESSMENT	EXEMPTION CODE	VILLAGE	COUNTY	TOWN	SCHOOL	ACCOUNT NO.
CURRENT OWNERS NAME	SCHOOL DISTRICT	LAND	TAX DESCRIPTION	TAXABLE VALUE				
CURRENT OWNERS ADDRESS	PARCEL SIZE/GRID COORD	TOTAL	SPECIAL DISTRICTS					

64.043-3-37	81 Waverly St 210 1 Family Res		Enhanced S 41834	0	0	0		1- 6-14 65,300
Beaulieu Gertrude (LU) S	Potsdam 2 407402	13,200	VILLAGE TAXABLE VALUE		113,200			
Beaulieu Elise (LU) M	X	113,200	COUNTY TAXABLE VALUE		113,200			
81 Waverly St	X		TOWN TAXABLE VALUE		113,200			
Potsdam, NY 13676	X		SCHOOL TAXABLE VALUE		47,900			
	FRNT 83.00 DPTH 112.00 EAST-0330520 NRTH-1706422 DEED BOOK 2012 PG-11613 FULL MARKET VALUE	113,200						

64.043-3-38	83 Waverly St 210 1 Family Res		Basic Star 41854	0	0	0		1- 2- 1 30,000
Misra Rakesh	Potsdam 2 407402	16,200	VILLAGE TAXABLE VALUE		84,000			
83 Waverly St	2004sp79500	84,000	COUNTY TAXABLE VALUE		84,000			
Potsdam, NY 13676	2006sp80000		TOWN TAXABLE VALUE		84,000			
	X FRNT 104.00 DPTH 112.00 EAST-0330527 NRTH-1706519 DEED BOOK 2006 PG-21260 FULL MARKET VALUE	84,000	SCHOOL TAXABLE VALUE		54,000			

64.043-3-39	85 Waverly St 210 1 Family Res							1- 33-14
OuYang David	Potsdam 2 407402	16,200	VILLAGE TAXABLE VALUE		138,000			
85 Waverly St	96sp82000	138,000	COUNTY TAXABLE VALUE		138,000			
Potsdam, NY 13676	74sp29500/91sp65000		TOWN TAXABLE VALUE		138,000			
	98sp85000/2002sp90000 FRNT 104.00 DPTH 112.00 BANK8888830 EAST-0330520 NRTH-1706617 DEED BOOK 2015 PG-8741 FULL MARKET VALUE	138,000	SCHOOL TAXABLE VALUE		138,000			

64.043-3-40	87 Waverly St 311 Res vac land							1- 88- 2
Spagnolo Sam	Potsdam 2 407402	11,300	VILLAGE TAXABLE VALUE		11,300			
Spagnolo Carmel	X	11,300	COUNTY TAXABLE VALUE		11,300			
133 Market St	X		TOWN TAXABLE VALUE		11,300			
Potsdam, NY 13676	X		SCHOOL TAXABLE VALUE		11,300			
	FRNT 104.00 DPTH 112.00 EAST-0330520 NRTH-1706728 DEED BOOK 00816 PG-00085 FULL MARKET VALUE	11,300						

STATE OF NEW YORK
 COUNTY - St Lawrence
 TOWN - Potsdam
 VILLAGE - Potsdam
 SWIS - 407403

2 0 1 6 T E N T A T I V E A S S E S S M E N T R O L L
 T A X A B L E SECTION OF THE ROLL - 1
 THESE ASSESSMENTS ARE ALSO USED FOR VILLAGE PURPOSES
 TAX MAP NUMBER SEQUENCE
 UNIFORM PERCENT OF VALUE IS 100.00
 UNIFORM PERCENT OF VALUE IS 100.00

PAGE 349
 VALUATION DATE-JUL 01, 2015
 TAXABLE STATUS DATE-MAR 01, 2016

TAX MAP PARCEL NUMBER	PROPERTY LOCATION & CLASS	ASSESSMENT	EXEMPTION CODE	VILLAGE	COUNTY	TOWN	SCHOOL	ACCOUNT NO.
CURRENT OWNERS NAME	SCHOOL DISTRICT	LAND	TAX DESCRIPTION	TAXABLE VALUE				
CURRENT OWNERS ADDRESS	PARCEL SIZE/GRID COORD	TOTAL	SPECIAL DISTRICTS					

64.043-3-41	89 Waverly St 311 Res vac land			VILLAGE TAXABLE VALUE	11,300			1- 96-11
Barstow Motors, INC	Potsdam 2 407402	11,300		COUNTY TAXABLE VALUE	11,300			
PO Box 729	X	11,300		TOWN TAXABLE VALUE	11,300			
Potsdam, NY 13676	X			SCHOOL TAXABLE VALUE	11,300			
	X							
	FRNT 104.00 DPTH 112.00							
	EAST-0330520 NRTH-1706826							
	DEED BOOK 2015 PG-14909							
	FULL MARKET VALUE	11,300						

64.043-3-42	Leroy St 311 Res vac land			VILLAGE TAXABLE VALUE	14,000			1- 49- 5
Wood Robert H Jr	Potsdam 2 407402	14,000		COUNTY TAXABLE VALUE	14,000			
Wood Cornelia	X	14,000		TOWN TAXABLE VALUE	14,000			
108 Leroy St	X			SCHOOL TAXABLE VALUE	14,000			
Potsdam, NY 13676	165x40x25x125x183x175							
	FRNT 165.00 DPTH 125.00							
	EAST-0331023 NRTH-1706986							
	DEED BOOK 1000 PG-00332							
	FULL MARKET VALUE	14,000						

64.043-3-45	Drumlin Dr 311 Res vac land			VILLAGE TAXABLE VALUE	15,000			1- 96- 10.5
Thakur Magendra	Potsdam 2 407402	15,000		COUNTY TAXABLE VALUE	15,000			
Thakur Rashmi	X	15,000		TOWN TAXABLE VALUE	15,000			
6 Drumlin Dr	82sp2000			SCHOOL TAXABLE VALUE	15,000			
Potsdam, NY 13676	X							
	ACRES 1.40							
	EAST-0330716 NRTH-1706749							
	DEED BOOK 1092 PG-212							
	FULL MARKET VALUE	15,000						

64.043-3-46	71 Waverly St 210 1 Family Res		Basic Star 41854	0	0	0		30,000
Szot Jeffrey A	Potsdam 2 407402	13,200		VILLAGE TAXABLE VALUE	94,500			
PO Box 509	X	94,500		COUNTY TAXABLE VALUE	94,500			
Potsdam, NY 13676	84sp42500			TOWN TAXABLE VALUE	94,500			
	X			SCHOOL TAXABLE VALUE	64,500			
	FRNT 66.00 DPTH 112.00							
	EAST-0330527 NRTH-1705976							
	DEED BOOK 2012 PG-12802							
	FULL MARKET VALUE	94,500						

STATE OF NEW YORK
 COUNTY - St Lawrence
 TOWN - Potsdam
 VILLAGE - Potsdam
 SWIS - 407403

2 0 1 6 T E N T A T I V E A S S E S S M E N T R O L L
 T A X A B L E SECTION OF THE ROLL - 1
 THESE ASSESSMENTS ARE ALSO USED FOR VILLAGE PURPOSES
 TAX MAP NUMBER SEQUENCE
 UNIFORM PERCENT OF VALUE IS 100.00
 UNIFORM PERCENT OF VALUE IS 100.00

PAGE 350
 VALUATION DATE-JUL 01, 2015
 TAXABLE STATUS DATE-MAR 01, 2016

TAX MAP PARCEL NUMBER	PROPERTY LOCATION & CLASS	ASSESSMENT	EXEMPTION CODE	VILLAGE	COUNTY	TOWN	SCHOOL	ACCOUNT NO.
CURRENT OWNERS NAME	SCHOOL DISTRICT	LAND	TAX DESCRIPTION	TAXABLE VALUE				
CURRENT OWNERS ADDRESS	PARCEL SIZE/GRID COORD	TOTAL	SPECIAL DISTRICTS					

64.043-3-47	10 Somerset Rd							1- 92- 1
Banavar Mahesh K	210 1 Family Res		Basic Star 41854	0	0	0		30,000
10 Somerset Rd	Potsdam 2 407402	17,000	VILLAGE TAXABLE VALUE					
Potsdam, NY 13676	12/03 SP 85000	151,000	COUNTY TAXABLE VALUE					
	X		TOWN TAXABLE VALUE					
	X		SCHOOL TAXABLE VALUE					
	FRNT 85.00 DPTH 202.00							
	EAST-0330674 NRTH-1705941							
	DEED BOOK 2015 PG-17535							
	FULL MARKET VALUE	151,000						

64.043-3-48	5 Berkley Dr							1- 35- 8
Delorme Gary & Pauline	210 1 Family Res		VILLAGE TAXABLE VALUE					
PO Box 201	Potsdam 2 407402	13,000	COUNTY TAXABLE VALUE					
Norwood, NY 13668	2003sp40000	75,600	TOWN TAXABLE VALUE					
	X		SCHOOL TAXABLE VALUE					
	X							
	FRNT 79.00 DPTH 120.00							
	EAST-0330897 NRTH-1705948							
	DEED BOOK 2003 PG-22411							
	FULL MARKET VALUE	75,600						

64.043-3-49	3 Berkley Dr							1- 21-12
Bovay Robin R	210 1 Family Res		VILLAGE TAXABLE VALUE					
Bovay Eydie	Potsdam 2 407402	13,000	COUNTY TAXABLE VALUE					
417 River Rd	X	88,000	TOWN TAXABLE VALUE					
Potsdam, NY 13676	85sp46750		SCHOOL TAXABLE VALUE					
	X							
	FRNT 79.00 DPTH 120.00							
	EAST-0330974 NRTH-1705962							
	DEED BOOK 991 PG-00486							
	FULL MARKET VALUE	88,000						

64.043-3-50	1 Berkley Dr							1- 11- 6
Babich Arlene O	210 1 Family Res		VILLAGE TAXABLE VALUE					
Olsen Allan N	Potsdam 2 407402	14,800	COUNTY TAXABLE VALUE					
57 Pierrepont Ave	2005sp80000	90,100	TOWN TAXABLE VALUE					
Potsdam, NY 13676-2108	X		SCHOOL TAXABLE VALUE					
	X							
	FRNT 90.00 DPTH 120.00							
	EAST-0331058 NRTH-1705962							
	DEED BOOK 2012 PG-13881							
	FULL MARKET VALUE	90,100						

STATE OF NEW YORK
 COUNTY - St Lawrence
 TOWN - Potsdam
 VILLAGE - Potsdam
 SWIS - 407403

2 0 1 6 T E N T A T I V E A S S E S S M E N T R O L L
 T A X A B L E SECTION OF THE ROLL - 1
 THESE ASSESSMENTS ARE ALSO USED FOR VILLAGE PURPOSES
 TAX MAP NUMBER SEQUENCE
 UNIFORM PERCENT OF VALUE IS 100.00
 UNIFORM PERCENT OF VALUE IS 100.00

PAGE 351
 VALUATION DATE-JUL 01, 2015
 TAXABLE STATUS DATE-MAR 01, 2016

TAX MAP PARCEL NUMBER	PROPERTY LOCATION & CLASS	ASSESSMENT	EXEMPTION CODE	VILLAGE	COUNTY	TOWN	SCHOOL
CURRENT OWNERS NAME	SCHOOL DISTRICT	LAND	TAX DESCRIPTION	TAXABLE VALUE			
CURRENT OWNERS ADDRESS	PARCEL SIZE/GRID COORD	TOTAL	SPECIAL DISTRICTS	ACCOUNT NO.			

64.043-3-51	80 Leroy St			64.043-3-51			1- 19- 9
McCall David S	210 1 Family Res		VILLAGE TAXABLE VALUE	169,000			
McCall Bonnie D	Potsdam 2 407402	19,600	COUNTY TAXABLE VALUE	169,000			
154 Main St	Ref 1098/1009	169,000	TOWN TAXABLE VALUE	169,000			
Massena, NY 13662	2004sp115000		SCHOOL TAXABLE VALUE	169,000			
	X						
	FRNT 108.00 DPTH 165.00						
	EAST-0331183 NRTH-1705941						
	DEED BOOK 2004 PG-15314						
	FULL MARKET VALUE	169,000					

64.043-4-2	118 Leroy St			64.043-4-2			1- 60- 5
Cesium Property	411 Apartment		VILLAGE TAXABLE VALUE	2300,000			
32 Erie St	Potsdam 2 407402	302,000	COUNTY TAXABLE VALUE	2300,000			
Jersey City, NJ 07302	2001sp2502399	2300,000	TOWN TAXABLE VALUE	2300,000			
	Meadow East Apts		SCHOOL TAXABLE VALUE	2300,000			
	091383sp1120000						
	ACRES 16.20 BANK8888830						
	EAST-0330639 NRTH-1707411						
	DEED BOOK 2005 PG-4102						
	FULL MARKET VALUE	2300,000					

STATE OF NEW YORK
 COUNTY - St Lawrence
 TOWN - Potsdam
 VILLAGE - Potsdam
 SWIS - 407403

2 0 1 6 T E N T A T I V E A S S E S S M E N T R O L L
 T A X A B L E S E C T I O N O F T H E R O L L - 1
 T H E S E A S S E S S M E N T S A R E A L S O U S E D F O R V I L L A G E P U R P O S E S
 M A P S E C T I O N - 0 6 4
 S U B - S E C T I O N - 0 4 3
 U N I F O R M P E R C E N T O F V A L U E I S 1 0 0 . 0 0

PAGE 352
 VALUATION DATE-JUL 01, 2015
 TAXABLE STATUS DATE-MAR 01, 2016
 RPS150/V04/L015
 CURRENT DATE 5/02/2016

*** S P E C I A L D I S T R I C T S U M M A R Y ***

CODE	DISTRICT NAME	TOTAL PARCELS	EXTENSION TYPE	EXTENSION VALUE	AD VALOREM VALUE	EXEMPT AMOUNT	TAXABLE VALUE
------	---------------	---------------	----------------	-----------------	------------------	---------------	---------------

NO SPECIAL DISTRICTS AT THIS LEVEL

*** S C H O O L D I S T R I C T S U M M A R Y ***

CODE	DISTRICT NAME	TOTAL PARCELS	ASSESSED LAND	ASSESSED TOTAL	EXEMPT AMOUNT	TOTAL TAXABLE	STAR AMOUNT	STAR TAXABLE
407402	Potsdam 2	104	2196,400	15110,600	40,000	15070,600	2613,600	12457,000
	S U B - T O T A L	104	2196,400	15110,600	40,000	15070,600	2613,600	12457,000
	T O T A L	104	2196,400	15110,600	40,000	15070,600	2613,600	12457,000

*** S Y S T E M C O D E S S U M M A R Y ***

NO SYSTEM EXEMPTIONS AT THIS LEVEL

*** E X E M P T I O N S U M M A R Y ***

CODE	DESCRIPTION	TOTAL PARCELS	VILLAGE	COUNTY	TOWN	SCHOOL
41003	Vet Chg of	1	32,093		32,093	
41112	Vet Pro Ra	1		32,976		
41121	VET WAR CT	3		36,000	36,000	
41127	VET WAR V	3	36,000			
41131	VET COM CT	3		60,000	60,000	
41137	VET COM V	3	60,000			
41834	Enhanced S	12				783,600
41854	Basic Star	61				1830,000
44210	Home Impro	1		25,000	25,000	25,000
44217	Home Impro	1	25,000			
49500	Solar Ener	1	15,000	15,000	15,000	15,000
	T O T A L	90	168,093	168,976	168,093	2653,600

STATE OF NEW YORK
COUNTY - St Lawrence
TOWN - Potsdam
VILLAGE - Potsdam
SWIS - 407403

2 0 1 6 T E N T A T I V E A S S E S S M E N T R O L L
T A X A B L E S E C T I O N O F T H E R O L L - 1
T H E S E A S S E S S M E N T S A R E A L S O U S E D F O R V I L L A G E P U R P O S E S
M A P S E C T I O N - 0 6 4
S U B - S E C T I O N - 0 4 3
U N I F O R M P E R C E N T O F V A L U E I S 1 0 0 . 0 0

PAGE 353
VALUATION DATE-JUL 01, 2015
TAXABLE STATUS DATE-MAR 01, 2016
RPS150/V04/L015
CURRENT DATE 5/02/2016

*** G R A N D T O T A L S ***

ROLL SEC	DESCRIPTION	TOTAL PARCELS	ASSESSED LAND	ASSESSED TOTAL	TAXABLE VILLAGE	TAXABLE COUNTY	TAXABLE TOWN	TAXABLE SCHOOL	STAR TAXABLE
1	TAXABLE	104	2196,400	15110,600	14942,507	14941,624	14942,507	15070,600	12457,000

STATE OF NEW YORK
 COUNTY - St Lawrence
 TOWN - Potsdam
 VILLAGE - Potsdam
 SWIS - 407403

2 0 1 6 T E N T A T I V E A S S E S S M E N T R O L L
 T A X A B L E SECTION OF THE ROLL - 1
 THESE ASSESSMENTS ARE ALSO USED FOR VILLAGE PURPOSES
 TAX MAP NUMBER SEQUENCE
 UNIFORM PERCENT OF VALUE IS 100.00
 UNIFORM PERCENT OF VALUE IS 100.00

PAGE 354
 VALUATION DATE-JUL 01, 2015
 TAXABLE STATUS DATE-MAR 01, 2016

TAX MAP PARCEL NUMBER	PROPERTY LOCATION & CLASS	ASSESSMENT	EXEMPTION CODE	VILLAGE	COUNTY	TOWN	SCHOOL	ACCOUNT NO.
CURRENT OWNERS NAME	SCHOOL DISTRICT	LAND	TAX DESCRIPTION	TAXABLE VALUE				
CURRENT OWNERS ADDRESS	PARCEL SIZE/GRID COORD	TOTAL	SPECIAL DISTRICTS					

64.044-1-1.1	Lawrence Ave 314 Rural vac<10			VILLAGE TAXABLE VALUE				1-30-13.1
Fiacco Thomas	Potsdam 2 407402	16,500		COUNTY TAXABLE VALUE				
Hewitson Lionel	E#100 Lawrence Av	16,500		TOWN TAXABLE VALUE				
PO Box 64	X			SCHOOL TAXABLE VALUE				
Hannawa Falls, NY 13647-0064	X							
	ACRES 7.00							
	EAST-0334162 NRTH-1706923							
	DEED BOOK 823 PG-00204							
	FULL MARKET VALUE	16,500						

64.044-1-1.2	3 Debra Dr 411 Apartment			VILLAGE TAXABLE VALUE				1-30-13.2
North Country Housing	Potsdam 2 407402	420,000		COUNTY TAXABLE VALUE				
1 Debra Dr	Re: Law Ave Apts	3450,000		TOWN TAXABLE VALUE				
Potsdam, NY 13676	X			SCHOOL TAXABLE VALUE				
	X							
	ACRES 10.84							
	EAST-0334540 NRTH-1706443							
	DEED BOOK 941 PG-00763							
	FULL MARKET VALUE	3450,000						

64.044-1-2	104 Lawrence Ave 210 1 Family Res		Basic Star 41854					1- 25-15
Khondker Abul	Potsdam 2 407402	13,100		VILLAGE TAXABLE VALUE				0 30,000
Khondker Jane	X	59,300		COUNTY TAXABLE VALUE				
104 Lawrence Ave	88sp25000lc/92sp40000<			TOWN TAXABLE VALUE				
Potsdam, NY 13676	X			SCHOOL TAXABLE VALUE				
	FRNT 100.00 DPTH 150.00							
	EAST-0334924 NRTH-1706268							
	DEED BOOK 1058 PG-426							
	FULL MARKET VALUE	59,300						

64.044-1-3	102 Lawrence Ave 311 Res vac land			VILLAGE TAXABLE VALUE				1- 25-14
Khondker Abul	Potsdam 2 407402	5,000		COUNTY TAXABLE VALUE				
Khondker Jane	X	5,000		TOWN TAXABLE VALUE				
104 Lawrence Ave	88sp2500			SCHOOL TAXABLE VALUE				
Potsdam, NY 13676	X							
	FRNT 100.00 DPTH 150.00							
	EAST-0334854 NRTH-1706199							
	DEED BOOK 1058 PG-426							
	FULL MARKET VALUE	5,000						

STATE OF NEW YORK
 COUNTY - St Lawrence
 TOWN - Potsdam
 VILLAGE - Potsdam
 SWIS - 407403

2 0 1 6 T E N T A T I V E A S S E S S M E N T R O L L
 T A X A B L E SECTION OF THE ROLL - 1
 THESE ASSESSMENTS ARE ALSO USED FOR VILLAGE PURPOSES
 TAX MAP NUMBER SEQUENCE
 UNIFORM PERCENT OF VALUE IS 100.00
 UNIFORM PERCENT OF VALUE IS 100.00

PAGE 355
 VALUATION DATE-JUL 01, 2015
 TAXABLE STATUS DATE-MAR 01, 2016

TAX MAP PARCEL NUMBER	PROPERTY LOCATION & CLASS	ASSESSMENT	EXEMPTION CODE	VILLAGE	COUNTY	TOWN	SCHOOL	ACCOUNT NO.
CURRENT OWNERS NAME	SCHOOL DISTRICT	LAND	TAX DESCRIPTION					TAXABLE VALUE
CURRENT OWNERS ADDRESS	PARCEL SIZE/GRID COORD	TOTAL	SPECIAL DISTRICTS					
***** 64.044-1-4.1 *****								
100 Lawrence Ave								
64.044-1-4.1	210 1 Family Res		Basic Star 41854	0	0	0	30,000	
Pitts Michael T	Potsdam 2 407402	9,000	VILLAGE TAXABLE VALUE				72,900	
Pitts Kara L	2007sp65000	72,900	COUNTY TAXABLE VALUE				72,900	
100 Lawrence Ave	2005sp42000		TOWN TAXABLE VALUE				72,900	
Potsdam, NY 13676	X		SCHOOL TAXABLE VALUE				42,900	
	FRNT 60.00 DPTH 150.00							
	BANK8888830							
	EAST-0334749 NRTH-1706094							
	DEED BOOK 2007 PG-11862							
	FULL MARKET VALUE	72,900						
***** 64.044-1-5.1 *****								
98 Lawrence Ave								1- 42-14
64.044-1-5.1	210 1 Family Res		VILLAGE TAXABLE VALUE				49,900	
Vangellow Christopher T	Potsdam 2 407402	12,100	COUNTY TAXABLE VALUE				49,900	
301 Pumpkin Hill Rd	2006sp50000	49,900	TOWN TAXABLE VALUE				49,900	
Potsdam, NY 13676	75sp21000		SCHOOL TAXABLE VALUE				49,900	
	X							
	FRNT 86.00 DPTH 150.00							
	EAST-0334693 NRTH-1706031							
	DEED BOOK 2006 PG-14990							
	FULL MARKET VALUE	49,900						
***** 64.044-1-6 *****								
Lawrence Ave								1- 18-13.2
64.044-1-6	105 Vac farmland		Ag Distric 41720	0	10,292	10,292	10,292	
Adon Farms Real Estate Ptship	Potsdam 2 407402	21,600	VILLAGE TAXABLE VALUE				21,600	
403 Sh 72	X	21,600	COUNTY TAXABLE VALUE				11,308	
Potsdam, NY 13676	X		TOWN TAXABLE VALUE				11,308	
	X		SCHOOL TAXABLE VALUE				11,308	
MAY BE SUBJECT TO PAYMENT	ACRES 24.00		AG002 Ag Dist #2				.00 MT	
UNDER AGDIST LAW TIL 2020	EAST-0333527 NRTH-1707335							
	DEED BOOK 2015 PG-16195							
	FULL MARKET VALUE	21,600						
***** 64.044-1-7 *****								
96 Lawrence Ave								1- 16- 2
64.044-1-7	210 1 Family Res		VILLAGE TAXABLE VALUE				78,600	
TSSNP Enterprises LLC	Potsdam 2 407402	12,400	COUNTY TAXABLE VALUE				78,600	
599 County Route 11	2006sp63000	78,600	TOWN TAXABLE VALUE				78,600	
Gouverneur, NY 13642	86sp32500		SCHOOL TAXABLE VALUE				78,600	
	90x150x100x150							
	FRNT 90.00 DPTH 150.00							
	EAST-0334630 NRTH-1705976							
	DEED BOOK 2012 PG-13357							
	FULL MARKET VALUE	78,600						

STATE OF NEW YORK
 COUNTY - St Lawrence
 TOWN - Potsdam
 VILLAGE - Potsdam
 SWIS - 407403

2 0 1 6 T E N T A T I V E A S S E S S M E N T R O L L
 T A X A B L E SECTION OF THE ROLL - 1
 THESE ASSESSMENTS ARE ALSO USED FOR VILLAGE PURPOSES
 TAX MAP NUMBER SEQUENCE
 UNIFORM PERCENT OF VALUE IS 100.00
 UNIFORM PERCENT OF VALUE IS 100.00

PAGE 356
 VALUATION DATE-JUL 01, 2015
 TAXABLE STATUS DATE-MAR 01, 2016

TAX MAP PARCEL NUMBER	PROPERTY LOCATION & CLASS	ASSESSMENT	EXEMPTION CODE	VILLAGE	COUNTY	TOWN	SCHOOL
CURRENT OWNERS NAME	SCHOOL DISTRICT	LAND	TAX DESCRIPTION	TAXABLE VALUE			
CURRENT OWNERS ADDRESS	PARCEL SIZE/GRID COORD	TOTAL	SPECIAL DISTRICTS	ACCOUNT NO.			
***** 64.044-1-8 *****							
	94 Lawrence Ave						1- 61-13
64.044-1-8	210 1 Family Res		Basic Star 41854	0	0	0	30,000
Keleher John	Potsdam 2 407402	13,100	VILLAGE TAXABLE VALUE		69,600		
Keleher Kelly	99sp44000	69,600	COUNTY TAXABLE VALUE		69,600		
94 Lawrence Ave	89sp31500		TOWN TAXABLE VALUE		69,600		
Potsdam, NY 13676	X		SCHOOL TAXABLE VALUE		39,600		
	FRNT 100.00 DPTH 150.00						
	EAST-0334553 NRTH-1705920						
	DEED BOOK 1999 PG-12855						
	FULL MARKET VALUE	69,600					

STATE OF NEW YORK
 COUNTY - St Lawrence
 TOWN - Potsdam
 VILLAGE - Potsdam
 SWIS - 407403

2 0 1 6 T E N T A T I V E A S S E S S M E N T R O L L
 T A X A B L E S E C T I O N O F T H E R O L L - 1
 T H E S E A S S E S S M E N T S A R E A L S O U S E D F O R V I L L A G E P U R P O S E S
 M A P S E C T I O N - 0 6 4
 S U B - S E C T I O N - 0 4 4
 U N I F O R M P E R C E N T O F V A L U E I S 1 0 0 . 0 0

PAGE 357
 VALUATION DATE-JUL 01, 2015
 TAXABLE STATUS DATE-MAR 01, 2016
 RPS150/V04/L015
 CURRENT DATE 5/02/2016

*** S P E C I A L D I S T R I C T S U M M A R Y ***

CODE	DISTRICT NAME	TOTAL PARCELS	EXTENSION TYPE	EXTENSION VALUE	AD VALOREM VALUE	EXEMPT AMOUNT	TAXABLE VALUE
AG002	Ag Dist #2		1 MOVTAX				

*** S C H O O L D I S T R I C T S U M M A R Y ***

CODE	DISTRICT NAME	TOTAL PARCELS	ASSESSED LAND	ASSESSED TOTAL	EXEMPT AMOUNT	TOTAL TAXABLE	STAR AMOUNT	STAR TAXABLE
407402	Potsdam 2	9	522,800	3823,400	10,292	3813,108	90,000	3723,108
	S U B - T O T A L	9	522,800	3823,400	10,292	3813,108	90,000	3723,108
	T O T A L	9	522,800	3823,400	10,292	3813,108	90,000	3723,108

*** S Y S T E M C O D E S S U M M A R Y ***

NO SYSTEM EXEMPTIONS AT THIS LEVEL

*** E X E M P T I O N S U M M A R Y ***

CODE	DESCRIPTION	TOTAL PARCELS	VILLAGE	COUNTY	TOWN	SCHOOL
41720	Ag Distric	1		10,292	10,292	10,292
41854	Basic Star	3				90,000
	T O T A L	4		10,292	10,292	100,292

*** G R A N D T O T A L S ***

ROLL SEC	DESCRIPTION	TOTAL PARCELS	ASSESSED LAND	ASSESSED TOTAL	TAXABLE VILLAGE	TAXABLE COUNTY	TAXABLE TOWN	TAXABLE SCHOOL	STAR TAXABLE
1	TAXABLE	9	522,800	3823,400	3823,400	3813,108	3813,108	3813,108	3723,108

STATE OF NEW YORK
COUNTY - St Lawrence
TOWN - Potsdam
VILLAGE - Potsdam
SWIS - 407403

2 0 1 6 T E N T A T I V E A S S E S S M E N T R O L L
T A X A B L E SECTION OF THE ROLL - 1
THESE ASSESSMENTS ARE ALSO USED FOR VILLAGE PURPOSES
TAX MAP NUMBER SEQUENCE
UNIFORM PERCENT OF VALUE IS 100.00
UNIFORM PERCENT OF VALUE IS 100.00

PAGE 358
VALUATION DATE-JUL 01, 2015
TAXABLE STATUS DATE-MAR 01, 2016

TAX MAP PARCEL NUMBER	PROPERTY LOCATION & CLASS	ASSESSMENT	EXEMPTION CODE	VILLAGE	COUNTY	TOWN	SCHOOL
CURRENT OWNERS NAME	SCHOOL DISTRICT	LAND	TAX DESCRIPTION	TAXABLE VALUE			ACCOUNT NO.
CURRENT OWNERS ADDRESS	PARCEL SIZE/GRID COORD	TOTAL	SPECIAL DISTRICTS				
***** 64.049-1-1 *****							
81 Lower Pine St							1- 13-11. 1
64.049-1-1	210 1 Family Res - WTRFNT		Basic Star 41854	0	0	0	30,000
O'Donoghue Aileen	Potsdam 2 407402	54,200	VILLAGE TAXABLE VALUE				
81 Lower Pine St	94sp87000	137,300	COUNTY TAXABLE VALUE				
Potsdam, NY 13676	88sp90000		TOWN TAXABLE VALUE				
	X		SCHOOL TAXABLE VALUE				
	ACRES 10.20 BANK8888869						
	EAST-0326797 NRTH-1705499						
	DEED BOOK 1085 PG-183						
	FULL MARKET VALUE	137,300					
***** 64.049-1-2 *****							
79 Lower Pine St							1-105- 7
64.049-1-2	210 1 Family Res		Basic Star 41854	0	0	0	30,000
Byrnes Christine J	Potsdam 2 407402	11,400	VILLAGE TAXABLE VALUE				
79 Lower Pine St	X	115,000	COUNTY TAXABLE VALUE				
Potsdam, NY 13676	2011sp51500		TOWN TAXABLE VALUE				
	88x248x88x231 90Sp53000		SCHOOL TAXABLE VALUE				
	FRNT 88.00 DPTH 240.00						
	BANK8888869						
	EAST-0326643 NRTH-1705174						
	DEED BOOK 2012 PG-6936						
	FULL MARKET VALUE	115,000					
***** 64.049-1-3 *****							
77 Lower Pine St							1- 68- 6
64.049-1-3	220 2 Family Res		VILLAGE TAXABLE VALUE				
Nelson David	Potsdam 2 407402	24,300	COUNTY TAXABLE VALUE				
Nelson Linda	95sp32000	52,000	TOWN TAXABLE VALUE				
1807 State Highway 72	X		SCHOOL TAXABLE VALUE				
PO Box 478	X						
Parishville, NY 13672	ACRES 1.20						
	EAST-0326664 NRTH-1704972						
	DEED BOOK 1091 PG-671						
	FULL MARKET VALUE	52,000					
***** 64.049-1-4 *****							
75 Lower Pine St							1- 60-10
64.049-1-4	240 Rural res - WTRFNT		VILLAGE TAXABLE VALUE				
Martin Randy	Potsdam 2 407402	57,300	COUNTY TAXABLE VALUE				
19 Sinclair Rd	X	79,500	TOWN TAXABLE VALUE				
Potsdam, NY 13676	X		SCHOOL TAXABLE VALUE				
	X						
	ACRES 15.60						
	EAST-0327096 NRTH-1705070						
	DEED BOOK 2009 PG-14509						
	FULL MARKET VALUE	79,500					

STATE OF NEW YORK
COUNTY - St Lawrence
TOWN - Potsdam
VILLAGE - Potsdam
SWIS - 407403

2 0 1 6 T E N T A T I V E A S S E S S M E N T R O L L
T A X A B L E SECTION OF THE ROLL - 1
THESE ASSESSMENTS ARE ALSO USED FOR VILLAGE PURPOSES
TAX MAP NUMBER SEQUENCE
UNIFORM PERCENT OF VALUE IS 100.00
UNIFORM PERCENT OF VALUE IS 100.00

PAGE 359
VALUATION DATE-JUL 01, 2015
TAXABLE STATUS DATE-MAR 01, 2016

TAX MAP PARCEL NUMBER	PROPERTY LOCATION & CLASS	ASSESSMENT	EXEMPTION CODE	VILLAGE	COUNTY	TOWN	SCHOOL	ACCOUNT NO.
CURRENT OWNERS NAME	SCHOOL DISTRICT	LAND	TAX DESCRIPTION	TAXABLE VALUE				
CURRENT OWNERS ADDRESS	PARCEL SIZE/GRID COORD	TOTAL	SPECIAL DISTRICTS					
***** 64.049-1-5 *****								
73 Lower Pine St								1- 5-13
64.049-1-5	210 1 Family Res - WTRFNT		Basic Star 41854	0	0	0	30,000	
Hassett Raymond D	Potsdam 2 407402	21,800	VILLAGE TAXABLE VALUE		78,800			
Hassett Joseph D	2000sp26000	78,800	COUNTY TAXABLE VALUE		78,800			
73 Lower Pine St	X		TOWN TAXABLE VALUE		78,800			
Potsdam, NY 13676	X		SCHOOL TAXABLE VALUE		48,800			
	ACRES 4.00							
	EAST-0327117 NRTH-1704645							
	DEED BOOK 2003 PG-8191							
	FULL MARKET VALUE	78,800						
***** 64.049-1-6 *****								
71 Lower Pine St								1- 97- 8
64.049-1-6	210 1 Family Res - WTRFNT		Basic Star 41854	0	0	0	30,000	
Zimmerman Carol A	Potsdam 2 407402	20,100	VILLAGE TAXABLE VALUE		65,000			
71 Lower Pine St	04/04 SP 41000	65,000	COUNTY TAXABLE VALUE		65,000			
Potsdam, NY 13676	2011sp65000		TOWN TAXABLE VALUE		65,000			
	X		SCHOOL TAXABLE VALUE		35,000			
	ACRES 2.30 BANK8888830							
	EAST-0327117 NRTH-1704505							
	DEED BOOK 2011 PG-3619							
	FULL MARKET VALUE	65,000						
***** 64.049-1-7 *****								
69 Lower Pine St								1- 68- 4
64.049-1-7	210 1 Family Res - WTRFNT		Basic Star 41854	0	0	0	30,000	
Yandeau Benjamin K	Potsdam 2 407402	20,500	VILLAGE TAXABLE VALUE		48,500			
69 Lower Pine St	2009sp38000	48,500	COUNTY TAXABLE VALUE		48,500			
Potsdam, NY 13676	X		TOWN TAXABLE VALUE		48,500			
	X		SCHOOL TAXABLE VALUE		18,500			
	ACRES 2.70							
	EAST-0327131 NRTH-1704408							
	DEED BOOK 2009 PG-9157							
	FULL MARKET VALUE	48,500						
***** 64.049-1-8 *****								
65 Lower Pine St								1-103-14
64.049-1-8	210 1 Family Res - WTRFNT		Basic Star 41854	0	0	0	30,000	
Stephenson Tammy J	Potsdam 2 407402	19,200	VILLAGE TAXABLE VALUE		55,000			
65 Lower Pine St	X	55,000	COUNTY TAXABLE VALUE		55,000			
Potsdam, NY 13676	X		TOWN TAXABLE VALUE		55,000			
	X		SCHOOL TAXABLE VALUE		25,000			
	ACRES 1.40							
	EAST-0327138 NRTH-1704324							
	DEED BOOK 1111 PG-336							
	FULL MARKET VALUE	55,000						

STATE OF NEW YORK
COUNTY - St Lawrence
TOWN - Potsdam
VILLAGE - Potsdam
SWIS - 407403

2 0 1 6 T E N T A T I V E A S S E S S M E N T R O L L
T A X A B L E SECTION OF THE ROLL - 1
THESE ASSESSMENTS ARE ALSO USED FOR VILLAGE PURPOSES
TAX MAP NUMBER SEQUENCE
UNIFORM PERCENT OF VALUE IS 100.00
UNIFORM PERCENT OF VALUE IS 100.00

PAGE 360
VALUATION DATE-JUL 01, 2015
TAXABLE STATUS DATE-MAR 01, 2016

TAX MAP PARCEL NUMBER	PROPERTY LOCATION & CLASS	ASSESSMENT	EXEMPTION CODE	VILLAGE	COUNTY	TOWN	SCHOOL	
CURRENT OWNERS NAME	SCHOOL DISTRICT	LAND	TAX DESCRIPTION	TAXABLE VALUE			ACCOUNT NO.	
CURRENT OWNERS ADDRESS	PARCEL SIZE/GRID COORD	TOTAL	SPECIAL DISTRICTS					

64.049-1-9	63 Lower Pine St 210 1 Family Res - WTRFNT Potsdam 2 407402	19,200	Basic Star 41854	0	0	0	30,000	
Thomas Joshua D		45,000	VILLAGE TAXABLE VALUE		45,000			
63 Lower Pine St	X		COUNTY TAXABLE VALUE		45,000			
Potsdam, NY 13676	X		TOWN TAXABLE VALUE		45,000			
	X		SCHOOL TAXABLE VALUE		15,000			
	ACRES 1.40 BANK8888830 EAST-0327138 NRTH-1704268 DEED BOOK 2014 PG-7621 FULL MARKET VALUE	45,000						

64.049-1-11	68 Lower Pine St 210 1 Family Res Potsdam 2 407402	18,400	Basic Star 41854	0	0	0	30,000	
Einbinder Robin		71,900	VILLAGE TAXABLE VALUE		71,900			
68 Lower Pine St	98sp24000nv		COUNTY TAXABLE VALUE		71,900			
Potsdam, NY 13676	X		TOWN TAXABLE VALUE		71,900			
	178x339x55x387 FRNT 178.00 DPTH 363.00 BANK8888288 EAST-0326454 NRTH-1704303 DEED BOOK 1998 PG-15074 FULL MARKET VALUE	71,900	SCHOOL TAXABLE VALUE		41,900			

64.049-1-12	70 Lower Pine St 210 1 Family Res Potsdam 2 407402	20,500	VILLAGE TAXABLE VALUE		58,000		1-60-8	
Martin Randy		58,000	COUNTY TAXABLE VALUE		58,000			
19 Sinclair Rd	X		TOWN TAXABLE VALUE		58,000			
Potsdam, NY 13676	X		SCHOOL TAXABLE VALUE		58,000			
	ACRES 4.00 EAST-0326307 NRTH-1704519 DEED BOOK 2009 PG-14509 FULL MARKET VALUE	58,000						

64.049-1-13	74 Lower Pine St 210 1 Family Res Potsdam 2 407402	11,500	Basic Star 41854	0	0	0	30,000	
Deon Marsha J		60,000	VILLAGE TAXABLE VALUE		60,000			
74 Lower Pine St	90sp34500		COUNTY TAXABLE VALUE		60,000			
Potsdam, NY 13676	X		TOWN TAXABLE VALUE		60,000			
	190x65x84x19x65x113 FRNT 190.00 DPTH 84.00 BANK8888830 EAST-0326503 NRTH-1704763 DEED BOOK 2010 PG-17456 FULL MARKET VALUE	60,000	SCHOOL TAXABLE VALUE		30,000			

STATE OF NEW YORK
 COUNTY - St Lawrence
 TOWN - Potsdam
 VILLAGE - Potsdam
 SWIS - 407403

2 0 1 6 T E N T A T I V E A S S E S S M E N T R O L L
 T A X A B L E SECTION OF THE ROLL - 1
 THESE ASSESSMENTS ARE ALSO USED FOR VILLAGE PURPOSES
 TAX MAP NUMBER SEQUENCE
 UNIFORM PERCENT OF VALUE IS 100.00
 UNIFORM PERCENT OF VALUE IS 100.00

PAGE 361
 VALUATION DATE-JUL 01, 2015
 TAXABLE STATUS DATE-MAR 01, 2016

TAX MAP PARCEL NUMBER	PROPERTY LOCATION & CLASS	ASSESSMENT	EXEMPTION CODE	VILLAGE	COUNTY	TOWN	SCHOOL	TAXABLE VALUE	ACCOUNT NO.
CURRENT OWNERS NAME	SCHOOL DISTRICT	LAND	TAX DESCRIPTION						
CURRENT OWNERS ADDRESS	PARCEL SIZE/GRID COORD	TOTAL	SPECIAL DISTRICTS						

64.049-1-14	76 Lower Pine St 210 1 Family Res			VILLAGE	TAXABLE	VALU		76,100	1- 60-11
Martin Robert	Potsdam 2 407402	31,300		COUNTY	TAXABLE	VALU		76,100	
Martin Marie	X	76,100		TOWN	TAXABLE	VALU		76,100	
PO Box 694	X			SCHOOL	TAXABLE	VALU		76,100	
Parishville, NY 13672	X								
	ACRES 1.60								
	EAST-0326419 NRTH-1704951								
	DEED BOOK 857 PG-00273								
	FULL MARKET VALUE	76,100							

64.049-1-15	78 Lower Pine St 433 Auto body			VILLAGE	TAXABLE	VALU		55,000	1- 60- 9
Martin Leon Jr	Potsdam 2 407402	47,100		COUNTY	TAXABLE	VALU		55,000	
Martin Paula	X	55,000		TOWN	TAXABLE	VALU		55,000	
59 Maple St	X			SCHOOL	TAXABLE	VALU		55,000	
Potsdam, NY 13676	X								
	ACRES 9.80								
	EAST-0326077 NRTH-1705084								
	DEED BOOK 817 PG-00128								
	FULL MARKET VALUE	55,000							

64.049-1-17.12	15 Madrid Ave 210 1 Family Res			VILLAGE	TAXABLE	VALU		92,400	
Nelson David H	Potsdam 2 407402	18,500		COUNTY	TAXABLE	VALU		92,400	
1807 SH 72	x	92,400		TOWN	TAXABLE	VALU		92,400	
Parishville, NY 13672	x			SCHOOL	TAXABLE	VALU		92,400	
	x								
	ACRES 2.00 BANK8888869								
	EAST-0325991 NRTH-1703969								
	DEED BOOK 2008 PG-18005								
	FULL MARKET VALUE	92,400							

64.049-1-18	83 Lower Pine St 312 Vac w/imprv - WTRFNT			VILLAGE	TAXABLE	VALU		18,700	1- 13-11. 2
Miller Lane E	Potsdam 2 407402	15,700		COUNTY	TAXABLE	VALU		18,700	
Miller Julie W	Re: Res In Town	18,700		TOWN	TAXABLE	VALU		18,700	
84 River Rd	X			SCHOOL	TAXABLE	VALU		18,700	
Potsdam, NY 13676	X								
	ACRES 2.90								
	EAST-0326894 NRTH-1705774								
	DEED BOOK 2003 PG-15409								
	FULL MARKET VALUE	18,700							

STATE OF NEW YORK
 COUNTY - St Lawrence
 TOWN - Potsdam
 VILLAGE - Potsdam
 SWIS - 407403

2 0 1 6 T E N T A T I V E A S S E S S M E N T R O L L
 T A X A B L E SECTION OF THE ROLL - 1
 THESE ASSESSMENTS ARE ALSO USED FOR VILLAGE PURPOSES
 TAX MAP NUMBER SEQUENCE
 UNIFORM PERCENT OF VALUE IS 100.00
 UNIFORM PERCENT OF VALUE IS 100.00

PAGE 362
 VALUATION DATE-JUL 01, 2015
 TAXABLE STATUS DATE-MAR 01, 2016

TAX MAP PARCEL NUMBER	PROPERTY LOCATION & CLASS	ASSESSMENT	EXEMPTION CODE	VILLAGE	COUNTY	TOWN	SCHOOL	ACCOUNT NO.
CURRENT OWNERS NAME	SCHOOL DISTRICT	LAND	TAX DESCRIPTION	TAXABLE VALUE				
CURRENT OWNERS ADDRESS	PARCEL SIZE/GRID COORD	TOTAL	SPECIAL DISTRICTS					

64.049-1-19	20 Madrid Ave							64.049-1-19
Lavalley Realty Inc	447 Truck termnl		VILLAGE TAXABLE VALUE					
PO Box 550	Potsdam 2 407402	204,000	COUNTY TAXABLE VALUE					
Potsdam, NY 13676	98spl2740	479,200	TOWN TAXABLE VALUE					
	x		SCHOOL TAXABLE VALUE					
	x							
	ACRES 6.40							
	EAST-0324563 NRTH-1704114							
	DEED BOOK 2000 PG-14432							
	FULL MARKET VALUE	479,200						

64.049-1-21	61 Lower Pine St						1- 12-14	
Bush Sheryl A	210 1 Family Res - WTRFNT		Aged - Cou 41802	0	16,470	0		0
61 Lower Pine St	Potsdam 2 407402	19,100	Aged - Tow 41803	0	0	18,300		0
Potsdam, NY 13676	X	36,600	Aged - Sch 41804	0	0	0		16,470
	X		Aged - Vil 41807	9,150	0	0		0
	X		Enhanced S 41834	0	0	0		20,130
	ACRES 1.30		VILLAGE TAXABLE VALUE		27,450			
	EAST-0327166 NRTH-1704227		COUNTY TAXABLE VALUE		20,130			
	DEED BOOK 1071 PG-237		TOWN TAXABLE VALUE		18,300			
	FULL MARKET VALUE	36,600	SCHOOL TAXABLE VALUE		0			

64.049-1-22	59 Lower Pine St						1- 99- 5	
Martinez Erin (LC)	210 1 Family Res - WTRFNT		VILLAGE TAXABLE VALUE		31,000			
Pelkey Nicholas (LC)	Potsdam 2 407402	19,100	COUNTY TAXABLE VALUE		31,000			
59 Lower Pine St	X	31,000	TOWN TAXABLE VALUE		31,000			
Potsdam, NY 13676	X		SCHOOL TAXABLE VALUE		31,000			
	X							
	ACRES 1.30							
	EAST-0327173 NRTH-1704185							
	DEED BOOK 2005 PG-9153							
	FULL MARKET VALUE	31,000						

STATE OF NEW YORK
 COUNTY - St Lawrence
 TOWN - Potsdam
 VILLAGE - Potsdam
 SWIS - 407403

2 0 1 6 T E N T A T I V E A S S E S S M E N T R O L L
 T A X A B L E S E C T I O N O F T H E R O L L - 1
 T H E S E A S S E S S M E N T S A R E A L S O U S E D F O R V I L L A G E P U R P O S E S
 M A P S E C T I O N - 0 6 4
 S U B - S E C T I O N - 0 4 9
 U N I F O R M P E R C E N T O F V A L U E I S 1 0 0 . 0 0

PAGE 363
 VALUATION DATE-JUL 01, 2015
 TAXABLE STATUS DATE-MAR 01, 2016
 RPS150/V04/L015
 CURRENT DATE 5/02/2016

*** S P E C I A L D I S T R I C T S U M M A R Y ***

CODE	DISTRICT NAME	TOTAL PARCELS	EXTENSION TYPE	EXTENSION VALUE	AD VALOREM VALUE	EXEMPT AMOUNT	TAXABLE VALUE
------	---------------	---------------	----------------	-----------------	------------------	---------------	---------------

NO SPECIAL DISTRICTS AT THIS LEVEL

*** S C H O O L D I S T R I C T S U M M A R Y ***

CODE	DISTRICT NAME	TOTAL PARCELS	ASSESSED LAND	ASSESSED TOTAL	EXEMPT AMOUNT	TOTAL TAXABLE	STAR AMOUNT	STAR TAXABLE
407402	Potsdam 2	19	653,200	1655,000	16,470	1638,530	290,130	1348,400
	S U B - T O T A L	19	653,200	1655,000	16,470	1638,530	290,130	1348,400
	T O T A L	19	653,200	1655,000	16,470	1638,530	290,130	1348,400

*** S Y S T E M C O D E S S U M M A R Y ***

NO SYSTEM EXEMPTIONS AT THIS LEVEL

*** E X E M P T I O N S U M M A R Y ***

CODE	DESCRIPTION	TOTAL PARCELS	VILLAGE	COUNTY	TOWN	SCHOOL
41802	Aged - Cou	1		16,470		
41803	Aged - Tow	1			18,300	
41804	Aged - Sch	1				16,470
41807	Aged - Vil	1	9,150			
41834	Enhanced S	1				20,130
41854	Basic Star	9				270,000
	T O T A L	14	9,150	16,470	18,300	306,600

STATE OF NEW YORK
COUNTY - St Lawrence
TOWN - Potsdam
VILLAGE - Potsdam
SWIS - 407403

2 0 1 6 T E N T A T I V E A S S E S S M E N T R O L L
T A X A B L E SECTION OF THE ROLL - 1
THESE ASSESSMENTS ARE ALSO USED FOR VILLAGE PURPOSES
M A P S E C T I O N - 064
S U B - S E C T I O N - 049
UNIFORM PERCENT OF VALUE IS 100.00

PAGE 364
VALUATION DATE-JUL 01, 2015
TAXABLE STATUS DATE-MAR 01, 2016
RPS150/V04/L015
CURRENT DATE 5/02/2016

*** G R A N D T O T A L S ***

ROLL SEC	DESCRIPTION	TOTAL PARCELS	ASSESSED LAND	ASSESSED TOTAL	TAXABLE VILLAGE	TAXABLE COUNTY	TAXABLE TOWN	TAXABLE SCHOOL	STAR TAXABLE
1	TAXABLE	19	653,200	1655,000	1645,850	1638,530	1636,700	1638,530	1348,400

STATE OF NEW YORK
COUNTY - St Lawrence
TOWN - Potsdam
VILLAGE - Potsdam
SWIS - 407403

2 0 1 6 T E N T A T I V E A S S E S S M E N T R O L L
T A X A B L E SECTION OF THE ROLL - 1
THESE ASSESSMENTS ARE ALSO USED FOR VILLAGE PURPOSES
TAX MAP NUMBER SEQUENCE
UNIFORM PERCENT OF VALUE IS 100.00
UNIFORM PERCENT OF VALUE IS 100.00

PAGE 365
VALUATION DATE-JUL 01, 2015
TAXABLE STATUS DATE-MAR 01, 2016

TAX MAP PARCEL NUMBER	PROPERTY LOCATION & CLASS	ASSESSMENT	EXEMPTION CODE	VILLAGE	COUNTY	TOWN	SCHOOL
CURRENT OWNERS NAME	SCHOOL DISTRICT	LAND	TAX DESCRIPTION	TAXABLE VALUE			ACCOUNT NO.
CURRENT OWNERS ADDRESS	PARCEL SIZE/GRID COORD	TOTAL	SPECIAL DISTRICTS				

64.050-1-2	139 Market St						1- 95- 5
Lowe Brothers LLC	483 Converted Re		VILLAGE TAXABLE VALUE		77,500		
3 Court St Ste A	Potsdam 2 407402	19,900	COUNTY TAXABLE VALUE		77,500		
Auburn, NY 13021-3763	2007sp67000	77,500	TOWN TAXABLE VALUE		77,500		
	82sp33800		SCHOOL TAXABLE VALUE		77,500		
	69x62x68x62						
	FRNT 68.50 DPTH 62.00						
	EAST-0329831 NRTH-1705892						
	DEED BOOK 2008 PG-9515						
	FULL MARKET VALUE	77,500					

64.050-1-19.11	28 Clough St						1- 72-10
Corneau Thomas	210 1 Family Res		VILLAGE TAXABLE VALUE		42,000		
Cardoza John	Potsdam 2 407402	9,800	COUNTY TAXABLE VALUE		42,000		
PO Box 184	X	42,000	TOWN TAXABLE VALUE		42,000		
Madrid, NY 13660	89sp15400		SCHOOL TAXABLE VALUE		42,000		
	Ref 1034/694&696&698						
	FRNT 95.00 DPTH 124.00						
	EAST-0328750 NRTH-1705758						
	DEED BOOK 1034 PG-00700						
	FULL MARKET VALUE	42,000					

64.050-1-20.1	26 Clough St						1-101-11
Lasala Ralph	210 1 Family Res		Enhanced S 41834	0	0	0	65,300
Lasala Theresa	Potsdam 2 407402	12,000	VILLAGE TAXABLE VALUE		78,500		
26 Clough St	X	78,500	COUNTY TAXABLE VALUE		78,500		
Potsdam, NY 13676	X		TOWN TAXABLE VALUE		78,500		
	66x150		SCHOOL TAXABLE VALUE		13,200		
	FRNT 132.00 DPTH 124.00						
	EAST-0328867 NRTH-1705763						
	DEED BOOK 945 PG-00514						
	FULL MARKET VALUE	78,500					

64.050-1-22.1	22 Clough St						1-101-12
Cutler Christopher J	210 1 Family Res		Basic Star 41854	0	0	0	30,000
Cutler Melissa S	Potsdam 2 407402	8,700	VILLAGE TAXABLE VALUE		96,600		
22 Clough St	Ref1999/44160	96,600	COUNTY TAXABLE VALUE		96,600		
Potsdam, NY 13676	2002sp63000		TOWN TAXABLE VALUE		96,600		
	2003sp72000		SCHOOL TAXABLE VALUE		66,600		
	FRNT 76.00 DPTH 125.00						
	EAST-0328969 NRTH-1705763						
	DEED BOOK 2003 PG-8639						
	FULL MARKET VALUE	96,600					

STATE OF NEW YORK
COUNTY - St Lawrence
TOWN - Potsdam
VILLAGE - Potsdam
SWIS - 407403

2 0 1 6 T E N T A T I V E A S S E S S M E N T R O L L
T A X A B L E SECTION OF THE ROLL - 1
THESE ASSESSMENTS ARE ALSO USED FOR VILLAGE PURPOSES
TAX MAP NUMBER SEQUENCE
UNIFORM PERCENT OF VALUE IS 100.00
UNIFORM PERCENT OF VALUE IS 100.00

PAGE 366
VALUATION DATE-JUL 01, 2015
TAXABLE STATUS DATE-MAR 01, 2016

TAX MAP PARCEL NUMBER	PROPERTY LOCATION & CLASS	ASSESSMENT	EXEMPTION CODE	VILLAGE	COUNTY	TOWN	SCHOOL	ACCOUNT NO.
CURRENT OWNERS NAME	SCHOOL DISTRICT	LAND	TAX DESCRIPTION	TAXABLE VALUE				
CURRENT OWNERS ADDRESS	PARCEL SIZE/GRID COORD	TOTAL	SPECIAL DISTRICTS					

64.050-1-24.11	18 Clough St							64.050-1-24.11 *****
Morgan Kenneth-Estate	210 1 Family Res		VILLAGE TAXABLE VALUE					1- 66- 5
14 Clough St	Potsdam 2 407402	14,100	COUNTY TAXABLE VALUE					
Potsdam, NY 13676	X	75,600	TOWN TAXABLE VALUE					
	X		SCHOOL TAXABLE VALUE					
	X							
	FRNT 166.00 DPTH 126.00							
	EAST-0329121 NRTH-1705753							
	DEED BOOK 523 PG-00007							
	FULL MARKET VALUE	75,600						

64.050-1-25	16 Clough St							64.050-1-25 *****
Bartow Gary N	210 1 Family Res		VILLAGE TAXABLE VALUE					1- 66- 8
Bartow Dawn M	Potsdam 2 407402	7,600	COUNTY TAXABLE VALUE					
557 W Parishville Rd	2002sp25000	44,100	TOWN TAXABLE VALUE					
Potsdam, NY 13676	X		SCHOOL TAXABLE VALUE					
	X							
	FRNT 66.00 DPTH 126.00							
	EAST-0329235 NRTH-1705758							
	DEED BOOK 2002 PG-21655							
	FULL MARKET VALUE	44,100						

64.050-1-26	14 Clough St							64.050-1-26 *****
Morgan Jan	210 1 Family Res		Basic Star 41854	0	0	0		1- 7-15
14 Clough St	Potsdam 2 407402	7,500	VILLAGE TAXABLE VALUE					30,000
Potsdam, NY 13676	X	65,100	COUNTY TAXABLE VALUE					
	X		TOWN TAXABLE VALUE					
	X		SCHOOL TAXABLE VALUE					
	FRNT 66.00 DPTH 123.00							
	EAST-0329299 NRTH-1705758							
	DEED BOOK 1094 PG-451							
	FULL MARKET VALUE	65,100						

64.050-1-27	12 Clough St							64.050-1-27 *****
Rueckert Ryan	210 1 Family Res		VILLAGE TAXABLE VALUE					1- 38-15
12 Clough St	Potsdam 2 407402	7,500	COUNTY TAXABLE VALUE					
Potsdam, NY 13676	2005sp43000	66,000	TOWN TAXABLE VALUE					
	88sp26000		SCHOOL TAXABLE VALUE					
	X							
	FRNT 66.00 DPTH 123.00							
	BANK8888830							
	EAST-0329360 NRTH-1705755							
	DEED BOOK 2015 PG-17310							
	FULL MARKET VALUE	66,000						

STATE OF NEW YORK
 COUNTY - St Lawrence
 TOWN - Potsdam
 VILLAGE - Potsdam
 SWIS - 407403

2 0 1 6 T E N T A T I V E A S S E S S M E N T R O L L
 T A X A B L E SECTION OF THE ROLL - 1
 THESE ASSESSMENTS ARE ALSO USED FOR VILLAGE PURPOSES
 TAX MAP NUMBER SEQUENCE
 UNIFORM PERCENT OF VALUE IS 100.00
 UNIFORM PERCENT OF VALUE IS 100.00

PAGE 367
 VALUATION DATE-JUL 01, 2015
 TAXABLE STATUS DATE-MAR 01, 2016

TAX MAP PARCEL NUMBER	PROPERTY LOCATION & CLASS	ASSESSMENT	EXEMPTION CODE	VILLAGE	COUNTY	TOWN	SCHOOL	ACCOUNT NO.
CURRENT OWNERS NAME	SCHOOL DISTRICT	LAND	TAX DESCRIPTION	TAXABLE VALUE				
CURRENT OWNERS ADDRESS	PARCEL SIZE/GRID COORD	TOTAL	SPECIAL DISTRICTS					ACCOUNT NO.

64.050-1-28	10 Clough St			64.050-1-28				1- 41- 1
Rumble Devere D	210 1 Family Res		VILLAGE TAXABLE VALUE	58,800				
Rumble Mary M	Potsdam 2 407402	7,500	COUNTY TAXABLE VALUE	58,800				
PO Box 56	2004sp34000	58,800	TOWN TAXABLE VALUE	58,800				
Copenhagen, NY 13626	X		SCHOOL TAXABLE VALUE	58,800				
	FRNT 66.00 DPTH 123.00							
	EAST-0329434 NRTH-1705753							
	DEED BOOK 2004 PG-9947							
	FULL MARKET VALUE	58,800						

64.050-1-30.1	6 Clough St			64.050-1-30.1				1- 49- 7
Jenack Trust Timothy F	210 1 Family Res		VILLAGE TAXABLE VALUE	83,000				
8424 N 37th Ave	Potsdam 2 407402	11,100	COUNTY TAXABLE VALUE	83,000				
Phoenix, AZ 85051	X	83,000	TOWN TAXABLE VALUE	83,000				
	X		SCHOOL TAXABLE VALUE	83,000				
	FRNT 118.00 DPTH 123.00							
	EAST-0329525 NRTH-1705755							
	DEED BOOK 2005 PG-17727							
	FULL MARKET VALUE	83,000						

64.050-1-31	4 Clough St			64.050-1-31				1- 38-14
Casey Michael	210 1 Family Res		VET COM CT 41131	0	13,225	13,225	0	
4 Clough St	Potsdam 2 407402	6,700	VET COM V 41137	13,225	0	0	0	
Potsdam, NY 13676	X	52,900	Enhanced S 41834	0	0	0	52,900	
	78sp22000		VILLAGE TAXABLE VALUE	39,675				
	X		COUNTY TAXABLE VALUE	39,675				
	FRNT 59.00 DPTH 122.00		TOWN TAXABLE VALUE	39,675				
	EAST-0329604 NRTH-1705758		SCHOOL TAXABLE VALUE	0				
	DEED BOOK 1026 PG-00237							
	FULL MARKET VALUE	52,900						

64.050-1-32	2 Clough St			64.050-1-32				1- 30-12
Amo Brandon C	210 1 Family Res		CW_15_VET/ 41161	0	12,000	12,000	0	
2 Clough St	Potsdam 2 407402	6,700	CW_DISBLD_ 41171	0	8,950	8,950	0	
Potsdam, NY 13676	09/03 SP 48500	89,500	Basic Star 41854	0	0	0	30,000	
	X		VILLAGE TAXABLE VALUE	89,500				
	79sp20000		COUNTY TAXABLE VALUE	68,550				
	FRNT 59.00 DPTH 122.00		TOWN TAXABLE VALUE	68,550				
	EAST-0329668 NRTH-1705750		SCHOOL TAXABLE VALUE	59,500				
	DEED BOOK 2015 PG-4041							
	FULL MARKET VALUE	89,500						

STATE OF NEW YORK
COUNTY - St Lawrence
TOWN - Potsdam
VILLAGE - Potsdam
SWIS - 407403

2 0 1 6 T E N T A T I V E A S S E S S M E N T R O L L
T A X A B L E SECTION OF THE ROLL - 1
THESE ASSESSMENTS ARE ALSO USED FOR VILLAGE PURPOSES
TAX MAP NUMBER SEQUENCE
UNIFORM PERCENT OF VALUE IS 100.00
UNIFORM PERCENT OF VALUE IS 100.00

PAGE 368
VALUATION DATE-JUL 01, 2015
TAXABLE STATUS DATE-MAR 01, 2016

TAX MAP PARCEL NUMBER	PROPERTY LOCATION & CLASS	ASSESSMENT	EXEMPTION CODE	VILLAGE	COUNTY	TOWN	SCHOOL	ACCOUNT NO.
CURRENT OWNERS NAME	SCHOOL DISTRICT	LAND	TAX DESCRIPTION	TAXABLE VALUE				
CURRENT OWNERS ADDRESS	PARCEL SIZE/GRID COORD	TOTAL	SPECIAL DISTRICTS					

64.050-1-33	135 Market St							1- 79- 5
Lynch Eric J	210 1 Family Res		Basic Star 41854	0	0	0	30,000	
Lynch Jennifer L	Potsdam 2 407402	8,400	VILLAGE TAXABLE VALUE		81,900			
135 Market St	2004sp63000	81,900	COUNTY TAXABLE VALUE		81,900			
Potsdam, NY 13676	2006sp50000		TOWN TAXABLE VALUE		81,900			
	2009sp70000		SCHOOL TAXABLE VALUE		51,900			
	FRNT 54.00 DPTH 165.00							
	EAST-0329776 NRTH-1705782							
	DEED BOOK 2009 PG-8087							
	FULL MARKET VALUE	81,900						

64.050-1-34	133 Market St							1- 88- 1
Spagnolo Salverio	210 1 Family Res		Basic Star 41854	0	0	0	30,000	
133 Market St	Potsdam 2 407402	10,300	VILLAGE TAXABLE VALUE		116,700			
Potsdam, NY 13676	X	116,700	COUNTY TAXABLE VALUE		116,700			
	X		TOWN TAXABLE VALUE		116,700			
	72sp12000		SCHOOL TAXABLE VALUE		86,700			
	FRNT 66.00 DPTH 165.00							
	EAST-0329774 NRTH-1705718							
	DEED BOOK 837 PG-00280							
	FULL MARKET VALUE	116,700						

64.050-1-35	131 Market St							1- 1- 4
Brown Paul	230 3 Family Res		VILLAGE TAXABLE VALUE		82,000			
5816 State Highway 56	Potsdam 2 407402	10,800	COUNTY TAXABLE VALUE		82,000			
Potsdam, NY 13676	2002sp54500	82,000	TOWN TAXABLE VALUE		82,000			
	96sp38000		SCHOOL TAXABLE VALUE		82,000			
	Ref 1041-171							
	FRNT 66.00 DPTH 194.00							
	EAST-0329774 NRTH-1705659							
	DEED BOOK 2002 PG-16725							
	FULL MARKET VALUE	82,000						

64.050-1-36	129 Market St							1- 70- 8
Market Street Trust	230 3 Family Res		VILLAGE TAXABLE VALUE		115,000			
5645 Walnut Ave	Potsdam 2 407402	6,600	COUNTY TAXABLE VALUE		115,000			
Downers Grove, IL 60516	Ref1082/223	115,000	TOWN TAXABLE VALUE		115,000			
	X		SCHOOL TAXABLE VALUE		115,000			
	X							
	FRNT 44.00 DPTH 149.00							
	EAST-0329786 NRTH-1705605							
	DEED BOOK 2015 PG-13492							
	FULL MARKET VALUE	115,000						

STATE OF NEW YORK
 COUNTY - St Lawrence
 TOWN - Potsdam
 VILLAGE - Potsdam
 SWIS - 407403

2 0 1 6 T E N T A T I V E A S S E S S M E N T R O L L
 T A X A B L E SECTION OF THE ROLL - 1
 THESE ASSESSMENTS ARE ALSO USED FOR VILLAGE PURPOSES
 TAX MAP NUMBER SEQUENCE
 UNIFORM PERCENT OF VALUE IS 100.00
 UNIFORM PERCENT OF VALUE IS 100.00

PAGE 369
 VALUATION DATE-JUL 01, 2015
 TAXABLE STATUS DATE-MAR 01, 2016

TAX MAP PARCEL NUMBER	PROPERTY LOCATION & CLASS	ASSESSMENT	EXEMPTION CODE	VILLAGE	COUNTY	TOWN	SCHOOL	ACCOUNT NO.
CURRENT OWNERS NAME	SCHOOL DISTRICT	LAND	TAX DESCRIPTION	TAXABLE VALUE				
CURRENT OWNERS ADDRESS	PARCEL SIZE/GRID COORD	TOTAL	SPECIAL DISTRICTS					
***** 64.050-1-37 *****								
	127 Market St							1- 42- 8
64.050-1-37	210 1 Family Res		VET WAR CT 41121	0	7,695	7,695		0
Mellan Thomas	Potsdam 2 407402	7,200	VET WAR V 41127	7,695	0	0		0
127 Market St	2005sp45000	51,300	VET DIS CT 41141	0	7,695	7,695		0
Potsdam, NY 13676	X		VET DIS V 41147	7,695	0	0		0
	X		Enhanced S 41834	0	0	0		51,300
	FRNT 48.00 DPTH 149.00		VILLAGE TAXABLE VALUE		35,910			
	BANK8888869		COUNTY TAXABLE VALUE		35,910			
	EAST-0329777 NRTH-1705563		TOWN TAXABLE VALUE		35,910			
	DEED BOOK 2005 PG-3371		SCHOOL TAXABLE VALUE		0			
	FULL MARKET VALUE	51,300						
***** 64.050-1-38 *****								
	125 Market St							1- 29-12
64.050-1-38	210 1 Family Res		VILLAGE TAXABLE VALUE		62,500			
Grant Fay C III	Potsdam 2 407402	6,600	COUNTY TAXABLE VALUE		62,500			
93 State Highway 345	X	62,500	TOWN TAXABLE VALUE		62,500			
Potsdam, NY 13676	78sp15000		SCHOOL TAXABLE VALUE		62,500			
	X							
	FRNT 44.00 DPTH 149.00							
	EAST-0329789 NRTH-1705514							
	DEED BOOK 2008 PG-21565							
	FULL MARKET VALUE	62,500						
***** 64.050-1-39 *****								
	123 Market St							1- 67- 9
64.050-1-39	210 1 Family Res		Home Impro 44210	0	7,500	7,500		7,500
Hagelund Thomas A	Potsdam 2 407402	8,600	Home Impro 44217	7,500	0	0		0
PO Box 126	94sp43000	60,800	VILLAGE TAXABLE VALUE		53,300			
Winthrop, NY 13697	86sp34500/94spnv		COUNTY TAXABLE VALUE		53,300			
	X		TOWN TAXABLE VALUE		53,300			
	FRNT 70.00 DPTH 99.00		SCHOOL TAXABLE VALUE		53,300			
	EAST-0329818 NRTH-1705453							
	DEED BOOK 2010 PG-2772							
	FULL MARKET VALUE	60,800						
***** 64.050-1-40 *****								
	3 Cherry St							1-104- 1
64.050-1-40	210 1 Family Res		VILLAGE TAXABLE VALUE		39,400			
Noble Tommy	Potsdam 2 407402	10,600	COUNTY TAXABLE VALUE		39,400			
Noble Garry	97sp32000	39,400	TOWN TAXABLE VALUE		39,400			
235 Howardville Rd	2001sp30000		SCHOOL TAXABLE VALUE		39,400			
Canton, NY 13617	78x202x28x132x50x70							
	FRNT 78.00 DPTH 206.00							
	EAST-0329697 NRTH-1705532							
	DEED BOOK 2001 PG-21160							
	FULL MARKET VALUE	39,400						

STATE OF NEW YORK
 COUNTY - St Lawrence
 TOWN - Potsdam
 VILLAGE - Potsdam
 SWIS - 407403

2 0 1 6 T E N T A T I V E A S S E S S M E N T R O L L
 T A X A B L E SECTION OF THE ROLL - 1
 THESE ASSESSMENTS ARE ALSO USED FOR VILLAGE PURPOSES
 TAX MAP NUMBER SEQUENCE
 UNIFORM PERCENT OF VALUE IS 100.00
 UNIFORM PERCENT OF VALUE IS 100.00

PAGE 370
 VALUATION DATE-JUL 01, 2015
 TAXABLE STATUS DATE-MAR 01, 2016

TAX MAP PARCEL NUMBER	PROPERTY LOCATION & CLASS	ASSESSMENT	EXEMPTION CODE	VILLAGE	COUNTY	TOWN	SCHOOL	ACCOUNT NO.
CURRENT OWNERS NAME	SCHOOL DISTRICT	LAND	TAX DESCRIPTION	TAXABLE VALUE				
CURRENT OWNERS ADDRESS	PARCEL SIZE/GRID COORD	TOTAL	SPECIAL DISTRICTS					
***** 64.050-1-41 *****								
5 Cherry St								1- 4- 7
64.050-1-41	210 1 Family Res		VET WAR CT 41121	0	9,120	9,120		0
Warren Judith A	Potsdam 2 407402	11,200	VET WAR V 41127	9,120	0	0		0
5 Cherry St	X	60,800	Basic Star 41854	0	0	0		30,000
Potsdam, NY 13676	90sp40000		VILLAGE TAXABLE VALUE		51,680			
	83x271x83x66x17x202		COUNTY TAXABLE VALUE		51,680			
	FRNT 83.00 DPTH 271.00		TOWN TAXABLE VALUE		51,680			
	EAST-0329641 NRTH-1705546		SCHOOL TAXABLE VALUE		30,800			
	DEED BOOK 1037 PG-00762							
	FULL MARKET VALUE	60,800						
***** 64.050-1-42 *****								
7 Cherry St								1- 14- 7
64.050-1-42	210 1 Family Res		Basic Star 41854	0	0	0		30,000
Barrett Brian	Potsdam 2 407402	11,200	VILLAGE TAXABLE VALUE		77,700			
7 Cherry St	99sp47000	77,700	COUNTY TAXABLE VALUE		77,700			
Potsdam, NY 13676	2007sp64000		TOWN TAXABLE VALUE		77,700			
	01sp52000 09/03 SP 35000		SCHOOL TAXABLE VALUE		47,700			
	FRNT 83.00 DPTH 271.00							
	BANK8888870							
	EAST-0329560 NRTH-1705551							
	DEED BOOK 2007 PG-14432							
	FULL MARKET VALUE	77,700						
***** 64.050-1-43 *****								
9 Cherry St								1- 97- 4
64.050-1-43	210 1 Family Res		Basic Star 41854	0	0	0		30,000
Medo Krista L	Potsdam 2 407402	11,200	VILLAGE TAXABLE VALUE		57,000			
9 Cherry St	2011sp55000	57,000	COUNTY TAXABLE VALUE		57,000			
Potsdam, NY 13676	2007sp18000		TOWN TAXABLE VALUE		57,000			
	2008sp33000		SCHOOL TAXABLE VALUE		27,000			
	FRNT 83.00 DPTH 271.00							
	BANK8888830							
	EAST-0329481 NRTH-1705549							
	DEED BOOK 2011 PG-7221							
	FULL MARKET VALUE	57,000						
***** 64.050-1-44 *****								
11 Cherry St								1- 88-14
64.050-1-44	210 1 Family Res		Basic Star 41854	0	0	0		30,000
Harmer Ruthann M	Potsdam 2 407402	11,200	VILLAGE TAXABLE VALUE		82,400			
11 Cherry St	98sp55000	82,400	COUNTY TAXABLE VALUE		82,400			
Potsdam, NY 13676	X		TOWN TAXABLE VALUE		82,400			
	X		SCHOOL TAXABLE VALUE		52,400			
	FRNT 83.00 DPTH 271.00							
	EAST-0329395 NRTH-1705554							
	DEED BOOK 1998 PG-7527							
	FULL MARKET VALUE	82,400						

STATE OF NEW YORK
 COUNTY - St Lawrence
 TOWN - Potsdam
 VILLAGE - Potsdam
 SWIS - 407403

2 0 1 6 T E N T A T I V E A S S E S S M E N T R O L L
 T A X A B L E SECTION OF THE ROLL - 1
 THESE ASSESSMENTS ARE ALSO USED FOR VILLAGE PURPOSES
 TAX MAP NUMBER SEQUENCE
 UNIFORM PERCENT OF VALUE IS 100.00
 UNIFORM PERCENT OF VALUE IS 100.00

PAGE 371
 VALUATION DATE-JUL 01, 2015
 TAXABLE STATUS DATE-MAR 01, 2016

TAX MAP PARCEL NUMBER	PROPERTY LOCATION & CLASS	ASSESSMENT	EXEMPTION CODE	VILLAGE	COUNTY	TOWN	SCHOOL	ACCOUNT NO.
CURRENT OWNERS NAME	SCHOOL DISTRICT	LAND	TAX DESCRIPTION					TAXABLE VALUE
CURRENT OWNERS ADDRESS	PARCEL SIZE/GRID COORD	TOTAL	SPECIAL DISTRICTS					

64.050-1-45	13 Cherry St 210 1 Family Res							1- 61-14
Noble David W	Potsdam 2 407402	11,200	VILLAGE TAXABLE VALUE					65,100
Noble Tommy L	2002sp28000	65,100	COUNTY TAXABLE VALUE					65,100
235 Howardville Rd	X		TOWN TAXABLE VALUE					65,100
Canton, NY 13617	72spl3000/89sp28000		SCHOOL TAXABLE VALUE					65,100
	FRNT 83.00 DPTH 271.00							
	EAST-0329311 NRTH-1705554							
	DEED BOOK 2002 PG-11222							
	FULL MARKET VALUE	65,100						

64.050-1-46	15 Cherry St 210 1 Family Res		Basic Star 41854	0	0	0	1- 54- 2	30,000
Kaiser Erica A	Potsdam 2 407402	10,300	VILLAGE TAXABLE VALUE					87,000
Kaiser Todd M	2002sp58000	87,000	COUNTY TAXABLE VALUE					87,000
15 Cherry St	2005sp80000		TOWN TAXABLE VALUE					87,000
Potsdam, NY 13676	87sp22000		SCHOOL TAXABLE VALUE					57,000
	FRNT 73.00 DPTH 271.00							
	BANK8888869							
	EAST-0329237 NRTH-1705561							
	DEED BOOK 2005 PG-22703							
	FULL MARKET VALUE	87,000						

64.050-1-47	17 Cherry St 210 1 Family Res		Basic Star 41854	0	0	0	1-104- 8	30,000
Carey Jared T	Potsdam 2 407402	11,200	VILLAGE TAXABLE VALUE					78,000
17 Cherry St	2002sp23000	78,000	COUNTY TAXABLE VALUE					78,000
Potsdam, NY 13676	2010sp55000		TOWN TAXABLE VALUE					78,000
	83x266x83x269		SCHOOL TAXABLE VALUE					48,000
	FRNT 83.00 DPTH 266.00							
	BANK8888869							
	EAST-0329151 NRTH-1705564							
	DEED BOOK 2010 PG-6892							
	FULL MARKET VALUE	78,000						

64.050-1-48	17 1/2 Cherry St 210 1 Family Res		Basic Star 41854	0	0	0	1- 24- 7	30,000
Despaw Mitchell J	Potsdam 2 407402	9,300	VILLAGE TAXABLE VALUE					50,400
17 1/2 Cherry St	X	50,400	COUNTY TAXABLE VALUE					50,400
Potsdam, NY 13676	X		TOWN TAXABLE VALUE					50,400
	X		SCHOOL TAXABLE VALUE					20,400
	FRNT 66.00 DPTH 266.00							
	EAST-0329085 NRTH-1705561							
	DEED BOOK 2010 PG-4967							
	FULL MARKET VALUE	50,400						

STATE OF NEW YORK
COUNTY - St Lawrence
TOWN - Potsdam
VILLAGE - Potsdam
SWIS - 407403

2 0 1 6 T E N T A T I V E A S S E S S M E N T R O L L
T A X A B L E SECTION OF THE ROLL - 1
THESE ASSESSMENTS ARE ALSO USED FOR VILLAGE PURPOSES
TAX MAP NUMBER SEQUENCE
UNIFORM PERCENT OF VALUE IS 100.00
UNIFORM PERCENT OF VALUE IS 100.00

PAGE 372
VALUATION DATE-JUL 01, 2015
TAXABLE STATUS DATE-MAR 01, 2016

TAX MAP PARCEL NUMBER	PROPERTY LOCATION & CLASS	ASSESSMENT	EXEMPTION CODE	VILLAGE	COUNTY	TOWN	SCHOOL
CURRENT OWNERS NAME	SCHOOL DISTRICT	LAND	TAX DESCRIPTION	TAXABLE VALUE			ACCOUNT NO.
CURRENT OWNERS ADDRESS	PARCEL SIZE/GRID COORD	TOTAL	SPECIAL DISTRICTS				

64.050-1-49	19 Cherry St			64.050-1-49	*****		
Madore Blair F	210 1 Family Res		VILLAGE TAXABLE VALUE			1- 7- 5	
Madore Margaret E	Potsdam 2 407402	8,800	COUNTY TAXABLE VALUE				
19 1/2 Cherry St	94sp37000	75,000	TOWN TAXABLE VALUE				
Potsdam, NY 13676	2007sp37500		SCHOOL TAXABLE VALUE				
	X						
	FRNT 62.00 DPTH 266.00						
	BANK8888869						
	EAST-0329018 NRTH-1705568						
	DEED BOOK 2007 PG-19260						
	FULL MARKET VALUE	75,000					

64.050-1-50	19 1/2 Cherry St			64.050-1-50	*****		
Madore Blair	210 1 Family Res		Basic Star 41854			1- 39- 2	
Madore Margaret	Potsdam 2 407402	7,800	VILLAGE TAXABLE VALUE				
19 1/2 Cherry St	2001sp49900	79,000	COUNTY TAXABLE VALUE				
Potsdam, NY 13676	X		TOWN TAXABLE VALUE				
	X		SCHOOL TAXABLE VALUE				
	FRNT 55.00 DPTH 266.00						
	BANK8888869						
	EAST-0328959 NRTH-1705568						
	DEED BOOK 2001 PG-8733						
	FULL MARKET VALUE	79,000					

64.050-1-51	21 Cherry St			64.050-1-51	*****		
TSSNP Enterprises, LLC	210 1 Family Res		VILLAGE TAXABLE VALUE			1- 72-11	
599 County Route 11	Potsdam 2 407402	9,300	COUNTY TAXABLE VALUE				
Gouverneur, NY 13642	2012sp55000	88,300	TOWN TAXABLE VALUE				
	2006sp53000		SCHOOL TAXABLE VALUE				
	X						
	FRNT 66.00 DPTH 266.00						
	EAST-0328897 NRTH-1705573						
	DEED BOOK 20121 PG-16367						
	FULL MARKET VALUE	88,300					

64.050-1-52	23 Cherry St			64.050-1-52	*****		
Gormley Douglas E	220 2 Family Res		VILLAGE TAXABLE VALUE			1- 34-10	
PO Box 6	Potsdam 2 407402	11,100	COUNTY TAXABLE VALUE				
Massena, NY 13662	87sp24300/sp11000nv	68,000	TOWN TAXABLE VALUE				
	X		SCHOOL TAXABLE VALUE				
	X						
	FRNT 82.00 DPTH 266.00						
	EAST-0328824 NRTH-1705581						
	DEED BOOK 1085 PG-615						
	FULL MARKET VALUE	68,000					

STATE OF NEW YORK
 COUNTY - St Lawrence
 TOWN - Potsdam
 VILLAGE - Potsdam
 SWIS - 407403

2 0 1 6 T E N T A T I V E A S S E S S M E N T R O L L
 T A X A B L E SECTION OF THE ROLL - 1
 THESE ASSESSMENTS ARE ALSO USED FOR VILLAGE PURPOSES
 TAX MAP NUMBER SEQUENCE
 UNIFORM PERCENT OF VALUE IS 100.00
 UNIFORM PERCENT OF VALUE IS 100.00

PAGE 373
 VALUATION DATE-JUL 01, 2015
 TAXABLE STATUS DATE-MAR 01, 2016

TAX MAP PARCEL NUMBER	PROPERTY LOCATION & CLASS	ASSESSMENT	EXEMPTION CODE	VILLAGE	COUNTY	TOWN	SCHOOL	ACCOUNT NO.
CURRENT OWNERS NAME	SCHOOL DISTRICT	LAND	TAX DESCRIPTION	TAXABLE VALUE				
CURRENT OWNERS ADDRESS	PARCEL SIZE/GRID COORD	TOTAL	SPECIAL DISTRICTS					
*****								64.050-1-53 *****
25 Cherry St								1- 99-15
64.050-1-53	210 1 Family Res		Basic Star 41854	0	0	0		30,000
McDonald Ria M	Potsdam 2 407402	9,300	VILLAGE TAXABLE VALUE		76,500			
25 Cherry St	89sp31500/93sp45000	76,500	COUNTY TAXABLE VALUE		76,500			
Potsdam, NY 13676	2005sp68900		TOWN TAXABLE VALUE		76,500			
	FRNT 66.00 DPTH 266.00		SCHOOL TAXABLE VALUE		46,500			
	BANK8888288							
	EAST-0328745 NRTH-1705576							
	DEED BOOK 2013 PG-15395							
	FULL MARKET VALUE	76,500						
*****								64.050-1-54 *****
27 Cherry St								1- 13-12
64.050-1-54	220 2 Family Res		VILLAGE TAXABLE VALUE		38,400			
Cameron Dale E	Potsdam 2 407402	9,300	COUNTY TAXABLE VALUE		38,400			
Cameron Sarah M	RE:2005/14944	38,400	TOWN TAXABLE VALUE		38,400			
116 Highland Ave	X		SCHOOL TAXABLE VALUE		38,400			
Medina, NY 14103	X							
	FRNT 66.00 DPTH 266.00							
	EAST-0328676 NRTH-1705578							
	DEED BOOK 2005 PG-14945							
	FULL MARKET VALUE	38,400						
*****								64.050-1-55 *****
29 Cherry St								1- 45- 6
64.050-1-55	210 1 Family Res		Basic Star 41854	0	0	0		30,000
Hewey Jeffrey J	Potsdam 2 407402	9,300	VILLAGE TAXABLE VALUE		51,700			
29 Cherry St	X	51,700	COUNTY TAXABLE VALUE		51,700			
Potsdam, NY 13676	X		TOWN TAXABLE VALUE		51,700			
	66x295x195x266		SCHOOL TAXABLE VALUE		21,700			
	FRNT 66.00 DPTH 280.50							
	EAST-0328592 NRTH-1705598							
	DEED BOOK 2000 PG-6275							
	FULL MARKET VALUE	51,700						
*****								64.050-2-1 *****
28 Cherry St								1- 23- 7
64.050-2-1	210 1 Family Res		Basic Star 41854	0	0	0		30,000
Gonyea Francis	Potsdam 2 407402	13,000	VILLAGE TAXABLE VALUE		54,600			
28 Cherry St	X	54,600	COUNTY TAXABLE VALUE		54,600			
Potsdam, NY 13676	X		TOWN TAXABLE VALUE		54,600			
	120x169x40x185		SCHOOL TAXABLE VALUE		24,600			
	FRNT 120.00 DPTH 177.00							
	EAST-0328693 NRTH-1705310							
	DEED BOOK 2013 PG-16874							
	FULL MARKET VALUE	54,600						
*****								*****

STATE OF NEW YORK
 COUNTY - St Lawrence
 TOWN - Potsdam
 VILLAGE - Potsdam
 SWIS - 407403

2 0 1 6 T E N T A T I V E A S S E S S M E N T R O L L
 T A X A B L E SECTION OF THE ROLL - 1
 THESE ASSESSMENTS ARE ALSO USED FOR VILLAGE PURPOSES
 TAX MAP NUMBER SEQUENCE
 UNIFORM PERCENT OF VALUE IS 100.00
 UNIFORM PERCENT OF VALUE IS 100.00

PAGE 374
 VALUATION DATE-JUL 01, 2015
 TAXABLE STATUS DATE-MAR 01, 2016

TAX MAP PARCEL NUMBER	PROPERTY LOCATION & CLASS	ASSESSMENT	EXEMPTION CODE	VILLAGE	COUNTY	TOWN	SCHOOL	ACCOUNT NO.
CURRENT OWNERS NAME	SCHOOL DISTRICT	LAND	TAX DESCRIPTION	TAXABLE VALUE				
CURRENT OWNERS ADDRESS	PARCEL SIZE/GRID COORD	TOTAL	SPECIAL DISTRICTS					
***** 64.050-2-2 *****								
26 Cherry St								1- 23-11
64.050-2-2	210 1 Family Res		Enhanced S 41834	0	0	0		61,400
Smyth Dennis	Potsdam 2 407402	8,600	VILLAGE TAXABLE VALUE		61,400			
Smyth Shelley	96sp23000	61,400	COUNTY TAXABLE VALUE		61,400			
26 Cherry St	X		TOWN TAXABLE VALUE		61,400			
Potsdam, NY 13676	85sp15500/88sp19500		SCHOOL TAXABLE VALUE		0			
	FRNT 66.00 DPTH 169.00							
	EAST-0328766 NRTH-1705298							
	DEED BOOK 1102 PG-717							
	FULL MARKET VALUE	61,400						
***** 64.050-2-3 *****								
24 Cherry St								1- 48-15
64.050-2-3	210 1 Family Res		Basic Star 41854	0	0	0		30,000
Seymour Adrian L	Potsdam 2 407402	8,600	VILLAGE TAXABLE VALUE		42,000			
24 Cherry St	2009sp35500	42,000	COUNTY TAXABLE VALUE		42,000			
Potsdam, NY 13676	2006sp30500		TOWN TAXABLE VALUE		42,000			
	2009sp35500nv		SCHOOL TAXABLE VALUE		12,000			
	FRNT 66.00 DPTH 169.00							
	BANK8888869							
	EAST-0328832 NRTH-1705291							
	DEED BOOK 2012 PG-4790							
	FULL MARKET VALUE	42,000						
***** 64.050-2-4.1 *****								
20 Cherry St								1- 88- 9
64.050-2-4.1	210 1 Family Res		Basic Star 41854	0	0	0		30,000
Stacy Steven J	Potsdam 2 407402	12,600	VILLAGE TAXABLE VALUE		55,000			
Stacy Trudy & Ronald	1103/571	55,000	COUNTY TAXABLE VALUE		55,000			
20 Cherry St	2010sp55000		TOWN TAXABLE VALUE		55,000			
Potsdam, NY 13676	X		SCHOOL TAXABLE VALUE		25,000			
	FRNT 115.00 DPTH 169.00							
	BANK8888869							
	EAST-0328973 NRTH-1705281							
	DEED BOOK 2010 PG-7897							
	FULL MARKET VALUE	55,000						
***** 64.050-2-5 *****								
18 Cherry St								1- 65- 1
64.050-2-5	210 1 Family Res		VET COM CT 41131	0	13,550	13,550		0
Miller Genevieve	Potsdam 2 407402	8,600	VET COM V 41137	13,550	0	0		0
c/o Susan Sharlow	X	54,200	Enhanced S 41834	0	0	0		54,200
46 Waverly St	X		VILLAGE TAXABLE VALUE		40,650			
Potsdam, NY 13676	X		COUNTY TAXABLE VALUE		40,650			
	FRNT 66.00 DPTH 169.00		TOWN TAXABLE VALUE		40,650			
	EAST-0329110 NRTH-1705291		SCHOOL TAXABLE VALUE		0			
	DEED BOOK 455 PG-00102							
	FULL MARKET VALUE	54,200						

STATE OF NEW YORK
 COUNTY - St Lawrence
 TOWN - Potsdam
 VILLAGE - Potsdam
 SWIS - 407403

2 0 1 6 T E N T A T I V E A S S E S S M E N T R O L L
 T A X A B L E SECTION OF THE ROLL - 1
 THESE ASSESSMENTS ARE ALSO USED FOR VILLAGE PURPOSES
 TAX MAP NUMBER SEQUENCE
 UNIFORM PERCENT OF VALUE IS 100.00
 UNIFORM PERCENT OF VALUE IS 100.00

PAGE 375
 VALUATION DATE-JUL 01, 2015
 TAXABLE STATUS DATE-MAR 01, 2016

TAX MAP PARCEL NUMBER	PROPERTY LOCATION & CLASS	ASSESSMENT	EXEMPTION CODE	VILLAGE	COUNTY	TOWN	SCHOOL	ACCOUNT NO.
CURRENT OWNERS NAME	SCHOOL DISTRICT	LAND	TAX DESCRIPTION	TAXABLE VALUE				
CURRENT OWNERS ADDRESS	PARCEL SIZE/GRID COORD	TOTAL	SPECIAL DISTRICTS					
***** 64.050-2-6 *****								
16 Cherry St								1- 6- 3
64.050-2-6	210 1 Family Res		VILLAGE TAXABLE VALUE		67,200			
Noble David	Potsdam 2 407402	10,400	COUNTY TAXABLE VALUE		67,200			
Noble Tommy	08/03 SP 11500	67,200	TOWN TAXABLE VALUE		67,200			
235 Howardville Rd	X		SCHOOL TAXABLE VALUE		67,200			
Canton, NY 13617	83spl6000/88sp15000							
	FRNT 83.00 DPTH 169.00							
	EAST-0329182 NRTH-1705289							
	DEED BOOK 2004 PG-5484							
	FULL MARKET VALUE	67,200						
***** 64.050-2-7 *****								
14 Cherry St								1- 68- 2
64.050-2-7	210 1 Family Res		CW_15_VET/ 41161	0	12,000	12,000		0
Newton David	Potsdam 2 407402	10,500	Enhanced S 41834	0	0	0		65,300
Newton Janet	X	91,900	VILLAGE TAXABLE VALUE		91,900			
14 Cherry St	X		COUNTY TAXABLE VALUE		79,900			
Potsdam, NY 13676	X		TOWN TAXABLE VALUE		79,900			
	FRNT 85.00 DPTH 167.00		SCHOOL TAXABLE VALUE		26,600			
	EAST-0329272 NRTH-1705289							
	DEED BOOK 864 PG-00704							
	FULL MARKET VALUE	91,900						
***** 64.050-2-8 *****								
12 Cherry St								1- 81-12
64.050-2-8	210 1 Family Res		Basic Star 41854	0	0	0		30,000
Ellingsen Harold Jr	Potsdam 2 407402	11,100	VILLAGE TAXABLE VALUE		89,200			
Ellingsen Marie Julie P	2006sp65000	89,200	COUNTY TAXABLE VALUE		89,200			
12 Cherry St	FRNT 93.00 DPTH 169.00		TOWN TAXABLE VALUE		89,200			
Potsdam, NY 13676	BANK8888830		SCHOOL TAXABLE VALUE		59,200			
	EAST-0329366 NRTH-1705289							
	DEED BOOK 2006 PG-21303							
	FULL MARKET VALUE	89,200						
***** 64.050-2-9.1 *****								
10 Cherry St								1- 1-13
64.050-2-9.1	210 1 Family Res		VET WAR CT 41121	0	12,000	12,000		0
Murray Allen Jr	Potsdam 2 407402	12,100	VET WAR V 41127	12,000	0	0		0
Murray Sally	81sp30000	89,200	Enhanced S 41834	0	0	0		65,300
10 Cherry St	X		VILLAGE TAXABLE VALUE		77,200			
Potsdam, NY 13676	Re: Deed 1013-1056		COUNTY TAXABLE VALUE		77,200			
	FRNT 109.00 DPTH 169.00		TOWN TAXABLE VALUE		77,200			
	EAST-0329469 NRTH-1705287		SCHOOL TAXABLE VALUE		23,900			
	DEED BOOK 956 PG-00742							
	FULL MARKET VALUE	89,200						

STATE OF NEW YORK
COUNTY - St Lawrence
TOWN - Potsdam
VILLAGE - Potsdam
SWIS - 407403

2 0 1 6 T E N T A T I V E A S S E S S M E N T R O L L
T A X A B L E SECTION OF THE ROLL - 1
THESE ASSESSMENTS ARE ALSO USED FOR VILLAGE PURPOSES
TAX MAP NUMBER SEQUENCE
UNIFORM PERCENT OF VALUE IS 100.00
UNIFORM PERCENT OF VALUE IS 100.00

PAGE 376
VALUATION DATE-JUL 01, 2015
TAXABLE STATUS DATE-MAR 01, 2016

TAX MAP PARCEL NUMBER	PROPERTY LOCATION & CLASS	ASSESSMENT	EXEMPTION CODE	VILLAGE	COUNTY	TOWN	SCHOOL
CURRENT OWNERS NAME	SCHOOL DISTRICT	LAND	TAX DESCRIPTION	TAXABLE VALUE			ACCOUNT NO.
CURRENT OWNERS ADDRESS	PARCEL SIZE/GRID COORD	TOTAL	SPECIAL DISTRICTS				

64.050-2-10.1	6 Cherry St			64.050-2-10.1			*****
Huang Hueling Jessica	210 1 Family Res		VILLAGE TAXABLE VALUE		76,700		1-105- 1
706 State Highway 72	Potsdam 2 407402	6,700	COUNTY TAXABLE VALUE		76,700		
Potsdam, NY 13676	Ref 1013/1056 & 1080/774	76,700	TOWN TAXABLE VALUE		76,700		
	94sp15500		SCHOOL TAXABLE VALUE		76,700		
	05sp62500						
	FRNT 57.00 DPTH 130.00						
	EAST-0329546 NRTH-1705317						
	DEED BOOK 2012 PG-18574						
	FULL MARKET VALUE	76,700					

64.050-2-11	4,4 1/2 Cherry St			64.050-2-11			*****
Bence Peter	220 2 Family Res		VILLAGE TAXABLE VALUE		58,000		1-105- 2
Bence Linda	Potsdam 2 407402	7,200	COUNTY TAXABLE VALUE		58,000		
1052 River Rd	X	58,000	TOWN TAXABLE VALUE		58,000		
Norwood, NY 13668-4921	85sp26000		SCHOOL TAXABLE VALUE		58,000		
	X						
	FRNT 99.00 DPTH 68.00						
	EAST-0329621 NRTH-1705330						
	DEED BOOK 989 PG-00766						
	FULL MARKET VALUE	58,000					

64.050-2-13	117 Market St			64.050-2-13			*****
Sullivan-Catlin Daniel	210 1 Family Res		Basic Star 41854	0	0	0	1- 25- 7
Sullivan-Catlin Heather	Potsdam 2 407402	14,900	VILLAGE TAXABLE VALUE		110,200		
117 Market St	87sp40000 94Sp79900	110,200	COUNTY TAXABLE VALUE		110,200		
Potsdam, NY 13676	2000sp87000		TOWN TAXABLE VALUE		110,200		
	99x297x99x87x4x28x4x182		SCHOOL TAXABLE VALUE		80,200		
	FRNT 99.00 DPTH 297.00						
	BANK8888830						
	EAST-0329704 NRTH-1705240						
	DEED BOOK 2000 PG-13504						
	FULL MARKET VALUE	110,200					

64.050-2-14	115 Market St			64.050-2-14			*****
Njuyen Hiep	483 Converted Re		VILLAGE TAXABLE VALUE		74,200		1- 10- 3
Nguyen Anh H	Potsdam 2 407402	26,300	COUNTY TAXABLE VALUE		74,200		
444 County Route 40	2008sp42000	74,200	TOWN TAXABLE VALUE		74,200		
Massena, NY 13662	X		SCHOOL TAXABLE VALUE		74,200		
	X						
	FRNT 83.00 DPTH 198.00						
	EAST-0329762 NRTH-1705153						
	DEED BOOK 2008 PG-8583						
	FULL MARKET VALUE	74,200					

STATE OF NEW YORK
 COUNTY - St Lawrence
 TOWN - Potsdam
 VILLAGE - Potsdam
 SWIS - 407403

2 0 1 6 T E N T A T I V E A S S E S S M E N T R O L L
 T A X A B L E SECTION OF THE ROLL - 1
 THESE ASSESSMENTS ARE ALSO USED FOR VILLAGE PURPOSES
 TAX MAP NUMBER SEQUENCE
 UNIFORM PERCENT OF VALUE IS 100.00
 UNIFORM PERCENT OF VALUE IS 100.00

PAGE 377
 VALUATION DATE-JUL 01, 2015
 TAXABLE STATUS DATE-MAR 01, 2016

TAX MAP PARCEL NUMBER	PROPERTY LOCATION & CLASS	ASSESSMENT	EXEMPTION CODE	VILLAGE	COUNTY	TOWN	SCHOOL	ACCOUNT NO.
CURRENT OWNERS NAME	SCHOOL DISTRICT	LAND	TAX DESCRIPTION	TAXABLE VALUE				
CURRENT OWNERS ADDRESS	PARCEL SIZE/GRID COORD	TOTAL	SPECIAL DISTRICTS					
***** 64.050-2-15 *****								
113 Market St								1- 2- 7
64.050-2-15	220 2 Family Res		Aged - Cou 41802	0	34,560		0	0
Amelotte Jane B	Potsdam 2 407402	13,000	Aged - Tow 41803	0	0		38,400	0
PO Box 128	2004sp55000	76,800	Aged - Sch 41804	0	0		0	34,560
Potsdam, NY 13676	X		Aged - Vil 41807	19,200	0		0	0
	X		Enhanced S 41834	0	0		0	42,240
	FRNT 83.00 DPTH 198.00		VILLAGE TAXABLE VALUE		57,600			
	EAST-0329755 NRTH-1705072		COUNTY TAXABLE VALUE		42,240			
	DEED BOOK 2004 PG-19123		TOWN TAXABLE VALUE		38,400			
	FULL MARKET VALUE	76,800	SCHOOL TAXABLE VALUE		0			
***** 64.050-2-16 *****								
5 Larnard St								1- 86-15
64.050-2-16	220 2 Family Res		Enhanced S 41834	0	0		0	65,000
Bradshaw Richard G	Potsdam 2 407402	10,300	VILLAGE TAXABLE VALUE		65,000			
Bradshaw Christine J	X	65,000	COUNTY TAXABLE VALUE		65,000			
5 Larnard St	85sp40000		TOWN TAXABLE VALUE		65,000			
Potsdam, NY 13676	X		SCHOOL TAXABLE VALUE		0			
	FRNT 83.00 DPTH 165.00							
	EAST-0329618 NRTH-1705118							
	DEED BOOK 2009 PG-5849							
	FULL MARKET VALUE	65,000						
***** 64.050-2-17 *****								
7 Larnard St								1- 60- 7
64.050-2-17	210 1 Family Res		VILLAGE TAXABLE VALUE		92,400			
Martin Belinda Jo (LU)	Potsdam 2 407402	10,300	COUNTY TAXABLE VALUE		92,400			
498 Tiernan Ridge Rd	X	92,400	TOWN TAXABLE VALUE		92,400			
Chase Mills, NY 13621	X		SCHOOL TAXABLE VALUE		92,400			
	X							
	FRNT 83.00 DPTH 165.00							
	EAST-0329533 NRTH-1705121							
	DEED BOOK 2007 PG-2457							
	FULL MARKET VALUE	92,400						
***** 64.050-2-18 *****								
9 Larnard St								1- 2- 9
64.050-2-18	210 1 Family Res		Basic Star 41854	0	0		0	30,000
Peccolo Sarah	Potsdam 2 407402	10,300	VILLAGE TAXABLE VALUE		64,700			
Peccolo Mary & Joseph	Ref1998/17151	64,700	COUNTY TAXABLE VALUE		64,700			
c/o Mary Peccolo	2006sp37000		TOWN TAXABLE VALUE		64,700			
95 Monkey Hill Rd	FRNT 83.00 DPTH 165.00		SCHOOL TAXABLE VALUE		34,700			
Ogdensburg, NY 13669	EAST-0329450 NRTH-1705116							
	DEED BOOK 2006 PG-8208							
	FULL MARKET VALUE	64,700						

STATE OF NEW YORK
 COUNTY - St Lawrence
 TOWN - Potsdam
 VILLAGE - Potsdam
 SWIS - 407403

2 0 1 6 T E N T A T I V E A S S E S S M E N T R O L L
 T A X A B L E SECTION OF THE ROLL - 1
 THESE ASSESSMENTS ARE ALSO USED FOR VILLAGE PURPOSES
 TAX MAP NUMBER SEQUENCE
 UNIFORM PERCENT OF VALUE IS 100.00
 UNIFORM PERCENT OF VALUE IS 100.00

PAGE 378
 VALUATION DATE-JUL 01, 2015
 TAXABLE STATUS DATE-MAR 01, 2016

TAX MAP PARCEL NUMBER	PROPERTY LOCATION & CLASS	ASSESSMENT	EXEMPTION CODE	VILLAGE	COUNTY	TOWN	SCHOOL	TAXABLE VALUE	ACCOUNT NO.
CURRENT OWNERS NAME	SCHOOL DISTRICT	LAND	TAX DESCRIPTION						
CURRENT OWNERS ADDRESS	PARCEL SIZE/GRID COORD	TOTAL	SPECIAL DISTRICTS						

64.050-2-19	11 Larnard St							64.050-2-19	1- 80-12
Hall Terry	220 2 Family Res		VILLAGE TAXABLE VALUE					49,500	
Hall Lynne	Potsdam 2 407402	7,200	COUNTY TAXABLE VALUE					49,500	
19 Henry Rd	X	49,500	TOWN TAXABLE VALUE					49,500	
Madrid, NY 13660	78sp23000		SCHOOL TAXABLE VALUE					49,500	
	X								
	FRNT 55.00 DPTH 165.00								
	EAST-0329385 NRTH-1705116								
	DEED BOOK 931 PG-00193								
	FULL MARKET VALUE	49,500							

64.050-2-20	13 Larnard St							64.050-2-20	1- 54- 6
Gordon Debra A	220 2 Family Res		VILLAGE TAXABLE VALUE					52,000	
Apt A	Potsdam 2 407402	7,200	COUNTY TAXABLE VALUE					52,000	
27 Grant St	05/03sp25000	52,000	TOWN TAXABLE VALUE					52,000	
Potsdam, NY 13676-1826	83sp12000		SCHOOL TAXABLE VALUE					52,000	
	05/10sp40000								
	FRNT 55.00 DPTH 165.00								
	BANK8888150								
	EAST-0329328 NRTH-1705123								
	DEED BOOK 2010 PG-7833								
	FULL MARKET VALUE	52,000							

64.050-2-21	15 Larnard St							64.050-2-21	1- 45- 5
Hewey Glen	210 1 Family Res		Basic Star 41854	0	0	0	30,000		
15 Larnard St	Potsdam 2 407402	7,200	VILLAGE TAXABLE VALUE					51,000	
Potsdam, NY 13676	93sp16000	51,000	COUNTY TAXABLE VALUE					51,000	
	X		TOWN TAXABLE VALUE					51,000	
	X		SCHOOL TAXABLE VALUE					21,000	
	FRNT 55.00 DPTH 165.00								
	BANK8888830								
	EAST-0329276 NRTH-1705127								
	DEED BOOK 1065 PG-561								
	FULL MARKET VALUE	51,000							

64.050-2-22	17 Larnard St							64.050-2-22	1- 54- 9
Zheng Jian Shan	210 1 Family Res		VILLAGE TAXABLE VALUE					62,500	
Li-Zheng Linda Celeste	Potsdam 2 407402	10,300	COUNTY TAXABLE VALUE					62,500	
43 Main St	91sp37500/92sp38000	62,500	TOWN TAXABLE VALUE					62,500	
Canton, NY 13617	97sp38000		SCHOOL TAXABLE VALUE					62,500	
	X								
	FRNT 83.00 DPTH 165.00								
	EAST-0329208 NRTH-1705121								
	DEED BOOK 1110 PG-51								
	FULL MARKET VALUE	62,500							

STATE OF NEW YORK
COUNTY - St Lawrence
TOWN - Potsdam
VILLAGE - Potsdam
SWIS - 407403

2 0 1 6 T E N T A T I V E A S S E S S M E N T R O L L
T A X A B L E SECTION OF THE ROLL - 1
THESE ASSESSMENTS ARE ALSO USED FOR VILLAGE PURPOSES
TAX MAP NUMBER SEQUENCE
UNIFORM PERCENT OF VALUE IS 100.00
UNIFORM PERCENT OF VALUE IS 100.00

PAGE 379
VALUATION DATE-JUL 01, 2015
TAXABLE STATUS DATE-MAR 01, 2016

TAX MAP PARCEL NUMBER	PROPERTY LOCATION & CLASS	ASSESSMENT	EXEMPTION CODE	VILLAGE	COUNTY	TOWN	SCHOOL
CURRENT OWNERS NAME	SCHOOL DISTRICT	LAND	TAX DESCRIPTION	TAXABLE VALUE			ACCOUNT NO.
CURRENT OWNERS ADDRESS	PARCEL SIZE/GRID COORD	TOTAL	SPECIAL DISTRICTS				
***** 64.050-2-23 *****							
19 Larnard St							1- 90-14
64.050-2-23	210 1 Family Res		Basic Star 41854	0	0	0	30,000
McGregor David W	Potsdam 2 407402	8,600	VILLAGE TAXABLE VALUE		86,800		
Smith Mary L	81sp20000/87sp32500	86,800	COUNTY TAXABLE VALUE		86,800		
19 Larnard St	X		TOWN TAXABLE VALUE		86,800		
Potsdam, NY 13676	X		SCHOOL TAXABLE VALUE		56,800		
	FRNT 66.00 DPTH 165.00						
	EAST-0329123 NRTH-1705118						
	DEED BOOK 1043 PG-01087						
	FULL MARKET VALUE	86,800					
***** 64.050-2-24 *****							
21 Larnard St							1- 6- 2
64.050-2-24	210 1 Family Res		VET WAR CT 41121	0	12,000	12,000	0
Nichols William L Jr	Potsdam 2 407402	8,200	VET WAR V 41127	12,000	0	0	0
Nichols Donna L	84sp20000/90sp32500	89,400	Enhanced S 41834	0	0	0	65,300
21 Larnard St	X		VILLAGE TAXABLE VALUE		77,400		
Potsdam, NY 13676	X		COUNTY TAXABLE VALUE		77,400		
	FRNT 63.00 DPTH 165.00		TOWN TAXABLE VALUE		77,400		
	EAST-0329067 NRTH-1705118		SCHOOL TAXABLE VALUE		24,100		
	DEED BOOK 1040 PG-00992						
	FULL MARKET VALUE	89,400					
***** 64.050-2-25 *****							
23 Larnard St							1- 94- 8
64.050-2-25	210 1 Family Res		Basic Star 41854	0	0	0	30,000
Lafleur Earline A	Potsdam 2 407402	8,600	VILLAGE TAXABLE VALUE		76,100		
23 Larnard St	97sp35000	76,100	COUNTY TAXABLE VALUE		76,100		
Potsdam, NY 13676	X		TOWN TAXABLE VALUE		76,100		
	X		SCHOOL TAXABLE VALUE		46,100		
	FRNT 66.00 DPTH 165.00						
	EAST-0328992 NRTH-1705127						
	DEED BOOK 1113 PG-885						
	FULL MARKET VALUE	76,100					
***** 64.050-2-26 *****							
25 Larnard St							1-101- 4
64.050-2-26	210 1 Family Res		RPTL466_f 41692	0	3,000	0	0
McGregor Thomas-LU D	Potsdam 2 407402	8,600	Enhanced S 41834	0	0	0	65,300
McGregor Karon-LU J	X	70,200	VILLAGE TAXABLE VALUE		70,200		
25 Larnard St	77sp6500		COUNTY TAXABLE VALUE		67,200		
Potsdam, NY 13676	X		TOWN TAXABLE VALUE		70,200		
	FRNT 66.00 DPTH 165.00		SCHOOL TAXABLE VALUE		4,900		
	EAST-0328928 NRTH-1705123						
	DEED BOOK 2012 PG-13473						
	FULL MARKET VALUE	70,200					

STATE OF NEW YORK
 COUNTY - St Lawrence
 TOWN - Potsdam
 VILLAGE - Potsdam
 SWIS - 407403

2 0 1 6 T E N T A T I V E A S S E S S M E N T R O L L
 T A X A B L E SECTION OF THE ROLL - 1
 THESE ASSESSMENTS ARE ALSO USED FOR VILLAGE PURPOSES
 TAX MAP NUMBER SEQUENCE
 UNIFORM PERCENT OF VALUE IS 100.00
 UNIFORM PERCENT OF VALUE IS 100.00

PAGE 380
 VALUATION DATE-JUL 01, 2015
 TAXABLE STATUS DATE-MAR 01, 2016

TAX MAP PARCEL NUMBER	PROPERTY LOCATION & CLASS	ASSESSMENT	EXEMPTION CODE	VILLAGE	COUNTY	TOWN	SCHOOL	ACCOUNT NO.
CURRENT OWNERS NAME	SCHOOL DISTRICT	LAND	TAX DESCRIPTION	TAXABLE VALUE				
CURRENT OWNERS ADDRESS	PARCEL SIZE/GRID COORD	TOTAL	SPECIAL DISTRICTS					

64.050-2-27	27 Larnard St 210 1 Family Res			VILLAGE TAXABLE VALUE	10,500			1- 23-15
McGregor Thomas	Potsdam 2 407402	8,600		COUNTY TAXABLE VALUE	10,500			
McGregor Karen	X	10,500		TOWN TAXABLE VALUE	10,500			
25 Larnard St	90sp7750			SCHOOL TAXABLE VALUE	10,500			
Potsdam, NY 13676	X							
	FRNT 66.00 DPTH 165.00							
	EAST-0328868 NRTH-1705121							
	DEED BOOK 1102 PG-715							
	FULL MARKET VALUE	10,500						

64.050-2-28.1	29 Larnard St 210 1 Family Res		Aged - Tow 41803	0	0	15,825		1- 55-12
Lashomb Harold	Potsdam 2 407402	9,200	Enhanced S 41834	0	0	0		63,300
Lashomb Judy	X	63,300	VILLAGE TAXABLE VALUE		63,300			
29 Larnard St	X		COUNTY TAXABLE VALUE		63,300			
Potsdam, NY 13676	91sp22200/93sp33900		TOWN TAXABLE VALUE		47,475			
	FRNT 70.00 DPTH 174.00		SCHOOL TAXABLE VALUE		0			
	EAST-0328768 NRTH-1705142							
	DEED BOOK 1070 PG-1034							
	FULL MARKET VALUE	63,300						

64.050-3-1	30 Larnard St 230 3 Family Res			VILLAGE TAXABLE VALUE	79,000			1- 55- 9
MGA Rentals LLC	Potsdam 2 407402	9,400		COUNTY TAXABLE VALUE	79,000			
27 Aspen Ave	2004sp35000	79,000		TOWN TAXABLE VALUE	79,000			
Terrigal NSW, Australia 2260	2009sp35000			SCHOOL TAXABLE VALUE	79,000			
	X							
	FRNT 83.00 DPTH 174.00							
	BANK2222222							
	EAST-0328862 NRTH-1704924							
	DEED BOOK 2009 PG-7896							
	FULL MARKET VALUE	79,000						

64.050-3-2	28 Larnard St 311 Res vac land			VILLAGE TAXABLE VALUE	8,200			1- 69-10
Dow Tracy A	Potsdam 2 407402	8,200		COUNTY TAXABLE VALUE	8,200			
28 Hamilton St	84sp15500	8,200		TOWN TAXABLE VALUE	8,200			
Potsdam, NY 13676	96sp5000			SCHOOL TAXABLE VALUE	8,200			
	2006sp5700							
	FRNT 83.00 DPTH 165.00							
	EAST-0328919 NRTH-1704893							
	DEED BOOK 2006 PG-11443							
	FULL MARKET VALUE	8,200						

STATE OF NEW YORK
COUNTY - St Lawrence
TOWN - Potsdam
VILLAGE - Potsdam
SWIS - 407403

2 0 1 6 T E N T A T I V E A S S E S S M E N T R O L L
T A X A B L E SECTION OF THE ROLL - 1
THESE ASSESSMENTS ARE ALSO USED FOR VILLAGE PURPOSES
TAX MAP NUMBER SEQUENCE
UNIFORM PERCENT OF VALUE IS 100.00
UNIFORM PERCENT OF VALUE IS 100.00

PAGE 381
VALUATION DATE-JUL 01, 2015
TAXABLE STATUS DATE-MAR 01, 2016

TAX MAP PARCEL NUMBER	PROPERTY LOCATION & CLASS	ASSESSMENT	EXEMPTION CODE	VILLAGE	COUNTY	TOWN	SCHOOL
CURRENT OWNERS NAME	SCHOOL DISTRICT	LAND	TAX DESCRIPTION	TAXABLE VALUE			ACCOUNT NO.
CURRENT OWNERS ADDRESS	PARCEL SIZE/GRID COORD	TOTAL	SPECIAL DISTRICTS				

64.050-3-3	26 Larnard St						64.050-3-3 *****
Montroy Wendy A	210 1 Family Res		Basic Star 41854	0	0	0	1- 21-11
26 Larnard St	Potsdam 2 407402	8,600	VILLAGE TAXABLE VALUE		44,000		
Potsdam, NY 13676	2007 sp38000	44,000	COUNTY TAXABLE VALUE		44,000		
	X		TOWN TAXABLE VALUE		44,000		
	X		SCHOOL TAXABLE VALUE		14,000		
	FRNT 66.00 DPTH 165.00						
	EAST-0328985 NRTH-1704895						
	DEED BOOK 2007 PG-12399						
	FULL MARKET VALUE	44,000					

64.050-3-4	24 1/2 Larnard St						64.050-3-4 *****
Lawton Kimberly	210 1 Family Res		Basic Star 41854	0	0	0	1- 21-11. 2
24 1/2 Larnard St	Potsdam 2 407402	8,600	VILLAGE TAXABLE VALUE		52,200		
Potsdam, NY 13676	96sp34000	52,200	COUNTY TAXABLE VALUE		52,200		
	X		TOWN TAXABLE VALUE		52,200		
	66x164x67x164		SCHOOL TAXABLE VALUE		22,200		
	FRNT 66.00 DPTH 164.00						
	EAST-0329059 NRTH-1704896						
	DEED BOOK 2002 PG-3501						
	FULL MARKET VALUE	52,200					

64.050-3-5	24 Larnard St						64.050-3-5 *****
Taylor Joan	210 1 Family Res		VET WAR CT 41121	0	8,760	8,760	1- 34- 8
24 Larnard St	Potsdam 2 407402	8,600	VET WAR V 41127	8,760	0	0	0
Potsdam, NY 13676	X	58,400	VET COM V 41137	14,600	0	0	0
	X		Dis & Lim 41933	0	0	7,446	0
	X		Enhanced S 41834	0	0	0	58,400
	FRNT 66.00 DPTH 165.00		VILLAGE TAXABLE VALUE		35,040		
	EAST-0329131 NRTH-1704896		COUNTY TAXABLE VALUE		49,640		
	DEED BOOK 964 PG-00525		TOWN TAXABLE VALUE		42,194		
	FULL MARKET VALUE	58,400	SCHOOL TAXABLE VALUE		0		

64.050-3-6	22 Larnard St						64.050-3-6 *****
Weaver William	210 1 Family Res		VILLAGE TAXABLE VALUE		27,400		1- 12- 8
Weaver Tammy	Potsdam 2 407402	4,300	COUNTY TAXABLE VALUE		27,400		
98 State Highway 72	X	27,400	TOWN TAXABLE VALUE		27,400		
Potsdam, NY 13676	82sp16000/92sp20000		SCHOOL TAXABLE VALUE		27,400		
	X						
	FRNT 33.00 DPTH 165.00						
	EAST-0329176 NRTH-1704891						
	DEED BOOK 1107 PG-904						
	FULL MARKET VALUE	27,400					

STATE OF NEW YORK
 COUNTY - St Lawrence
 TOWN - Potsdam
 VILLAGE - Potsdam
 SWIS - 407403

2 0 1 6 T E N T A T I V E A S S E S S M E N T R O L L
 T A X A B L E SECTION OF THE ROLL - 1
 THESE ASSESSMENTS ARE ALSO USED FOR VILLAGE PURPOSES
 TAX MAP NUMBER SEQUENCE
 UNIFORM PERCENT OF VALUE IS 100.00
 UNIFORM PERCENT OF VALUE IS 100.00

PAGE 382
 VALUATION DATE-JUL 01, 2015
 TAXABLE STATUS DATE-MAR 01, 2016

TAX MAP PARCEL NUMBER	PROPERTY LOCATION & CLASS	ASSESSMENT	EXEMPTION CODE	VILLAGE	COUNTY	TOWN	SCHOOL	ACCOUNT NO.
CURRENT OWNERS NAME	SCHOOL DISTRICT	LAND	TAX DESCRIPTION	TAXABLE VALUE				
CURRENT OWNERS ADDRESS	PARCEL SIZE/GRID COORD	TOTAL	SPECIAL DISTRICTS					

64.050-3-7	20 Larnard St				64.050-3-7			1- 70- 2
Mahrer Dennis R	210 1 Family Res		VILLAGE TAXABLE VALUE					
20 Larnard St	Potsdam 2 407402	4,300	COUNTY TAXABLE VALUE					
Potsdam, NY 13676-1104	88sp10600/91sp15000	9,300	TOWN TAXABLE VALUE					
	X		SCHOOL TAXABLE VALUE					
	X							
	FRNT 33.00 DPTH 165.00							
	EAST-0329209 NRTH-1704889							
	DEED BOOK 2012 PG-16130							
	FULL MARKET VALUE	9,300						

64.050-3-8	16 1/2 Larnard St				64.050-3-8			1- 77- 3
Scott Timothy	210 1 Family Res		VILLAGE TAXABLE VALUE					
Scott Billie Ann	Potsdam 2 407402	4,300	COUNTY TAXABLE VALUE					
27 Cedar St	98sp9000nv	28,900	TOWN TAXABLE VALUE					
Norwood, NY 13668	89sp5000/91sp17000		SCHOOL TAXABLE VALUE					
	X							
	FRNT 33.00 DPTH 165.00							
	BANK8888111							
	EAST-0329240 NRTH-1704882							
	DEED BOOK 1998 PG-12742							
	FULL MARKET VALUE	28,900						

64.050-3-9	16 Larnard St				64.050-3-9			1-106- 7
Chapman Kerrith B	210 1 Family Res		Enhanced S 41834	0	0	0	65,300	
16 Larnard St	Potsdam 2 407402	4,700	VILLAGE TAXABLE VALUE					
Potsdam, NY 13676	X	70,400	COUNTY TAXABLE VALUE					
	X		TOWN TAXABLE VALUE					
	81sp17000/88sp38000		SCHOOL TAXABLE VALUE					
	FRNT 36.00 DPTH 165.00							
	EAST-0329275 NRTH-1704884							
	DEED BOOK 1021 PG-00852							
	FULL MARKET VALUE	70,400						

64.050-3-10	14 Larnard St				64.050-3-10			1- 60- 1
Qian Jing	210 1 Family Res		Basic Star 41854	0	0	0	30,000	
Sonar Ajay	Potsdam 2 407402	8,200	VILLAGE TAXABLE VALUE					
14 Larnard St	2008sp38000	64,000	COUNTY TAXABLE VALUE					
Potsdam, NY 13676	2008sp45000		TOWN TAXABLE VALUE					
	2013sp66200		SCHOOL TAXABLE VALUE					
	FRNT 63.00 DPTH 165.00							
	EAST-0329329 NRTH-1704872							
	DEED BOOK 2013 PG-11548							
	FULL MARKET VALUE	64,000						

STATE OF NEW YORK
COUNTY - St Lawrence
TOWN - Potsdam
VILLAGE - Potsdam
SWIS - 407403

2 0 1 6 T E N T A T I V E A S S E S S M E N T R O L L
T A X A B L E SECTION OF THE ROLL - 1
THESE ASSESSMENTS ARE ALSO USED FOR VILLAGE PURPOSES
TAX MAP NUMBER SEQUENCE
UNIFORM PERCENT OF VALUE IS 100.00
UNIFORM PERCENT OF VALUE IS 100.00

PAGE 383
VALUATION DATE-JUL 01, 2015
TAXABLE STATUS DATE-MAR 01, 2016

TAX MAP PARCEL NUMBER	PROPERTY LOCATION & CLASS	ASSESSMENT	EXEMPTION CODE	VILLAGE	COUNTY	TOWN	SCHOOL
CURRENT OWNERS NAME	SCHOOL DISTRICT	LAND	TAX DESCRIPTION	TAXABLE VALUE			ACCOUNT NO.
CURRENT OWNERS ADDRESS	PARCEL SIZE/GRID COORD	TOTAL	SPECIAL DISTRICTS				
***** 64.050-3-11 *****							
12 Larnard St							1- 73-13
64.050-3-11	210 1 Family Res		Basic Star 41854	0	0	0	30,000
Mcgregor Daniel	Potsdam 2 407402	11,400	VILLAGE TAXABLE VALUE		72,900		
Mcgregor Tina	.	72,900	COUNTY TAXABLE VALUE		72,900		
12 Larnard St	.		TOWN TAXABLE VALUE		72,900		
Potsdam, NY 13676	74sp15000/941c30000		SCHOOL TAXABLE VALUE		42,900		
	FRNT 99.00 DPTH 165.00						
	EAST-0329401 NRTH-1704882						
	DEED BOOK 1096 PG-416						
	FULL MARKET VALUE	72,900					
***** 64.050-3-12 *****							
10 Larnard St							1- 24- 6
64.050-3-12	210 1 Family Res		VET COM CT 41131	0	14,100	14,100	0
Williams Robert	Potsdam 2 407402	8,600	VET COM V 41137	14,100	0	0	0
Williams Gloria	X	56,400	Enhanced S 41834	0	0	0	56,400
10 Larnard St	X		VILLAGE TAXABLE VALUE		42,300		
Potsdam, NY 13676	X		COUNTY TAXABLE VALUE		42,300		
	FRNT 66.00 DPTH 165.00		TOWN TAXABLE VALUE		42,300		
	EAST-0329493 NRTH-1704889		SCHOOL TAXABLE VALUE		0		
	DEED BOOK 904 PG-00940						
	FULL MARKET VALUE	56,400					
***** 64.050-3-13 *****							
8 Larnard St							1- 54- 8
64.050-3-13	210 1 Family Res		VILLAGE TAXABLE VALUE		71,400		
Peters Gabrielle P	Potsdam 2 407402	8,600	COUNTY TAXABLE VALUE		71,400		
155 Stoddard Rd	2009sp53000	71,400	TOWN TAXABLE VALUE		71,400		
Lakeside, CT 06758	2007sp64500		SCHOOL TAXABLE VALUE		71,400		
	X						
	FRNT 66.00 DPTH 165.00						
	EAST-0329552 NRTH-1704889						
	DEED BOOK 2009 PG-20341						
	FULL MARKET VALUE	71,400					
***** 64.050-3-14 *****							
6 Larnard St							1- 54- 5
64.050-3-14	210 1 Family Res		Basic Star 41854	0	0	0	30,000
Chapin Michael	Potsdam 2 407402	8,600	VILLAGE TAXABLE VALUE		99,800		
Chapin Carol	X	99,800	COUNTY TAXABLE VALUE		99,800		
6 Larnard St	83sp20000		TOWN TAXABLE VALUE		99,800		
Potsdam, NY 13676	X		SCHOOL TAXABLE VALUE		69,800		
	FRNT 66.00 DPTH 165.00						
	EAST-0329619 NRTH-1704889						
	DEED BOOK 00977 PG-00360						
	FULL MARKET VALUE	99,800					

STATE OF NEW YORK
 COUNTY - St Lawrence
 TOWN - Potsdam
 VILLAGE - Potsdam
 SWIS - 407403

2 0 1 6 T E N T A T I V E A S S E S S M E N T R O L L
 T A X A B L E SECTION OF THE ROLL - 1
 THESE ASSESSMENTS ARE ALSO USED FOR VILLAGE PURPOSES
 TAX MAP NUMBER SEQUENCE
 UNIFORM PERCENT OF VALUE IS 100.00
 UNIFORM PERCENT OF VALUE IS 100.00

PAGE 384
 VALUATION DATE-JUL 01, 2015
 TAXABLE STATUS DATE-MAR 01, 2016

TAX MAP PARCEL NUMBER	PROPERTY LOCATION & CLASS	ASSESSMENT	EXEMPTION CODE	VILLAGE	COUNTY	TOWN	SCHOOL	ACCOUNT NO.
CURRENT OWNERS NAME	SCHOOL DISTRICT	LAND	TAX DESCRIPTION	TAXABLE VALUE				
CURRENT OWNERS ADDRESS	PARCEL SIZE/GRID COORD	TOTAL	SPECIAL DISTRICTS					

64.050-3-15	4 Larnard St 210 1 Family Res		Basic Star 41854	0	0	0		30,000
Bradish Tracy L	Potsdam 2 407402	8,600	VILLAGE TAXABLE VALUE		72,000			
Bradish Mark	X	72,000	COUNTY TAXABLE VALUE		72,000			
4 Larnard St	X		TOWN TAXABLE VALUE		72,000			
Potsdam, NY 13676	X		SCHOOL TAXABLE VALUE		42,000			
	FRNT 66.00 DPTH 165.00 BANK8888869							
	EAST-0329689 NRTH-1704887							
	DEED BOOK 2007 PG-17568							
	FULL MARKET VALUE	72,000						

64.050-3-16	111 Market St 210 1 Family Res		VILLAGE TAXABLE VALUE		108,000			1- 44- 9
Andrews Catherine M	Potsdam 2 407402	11,200	COUNTY TAXABLE VALUE		108,000			
4016 State Highway 56	20000sp55000	108,000	TOWN TAXABLE VALUE		108,000			
South Colton, NY 13687	X		SCHOOL TAXABLE VALUE		108,000			
	84sp47000/89sp46000							
	FRNT 83.00 DPTH 132.00 BANK8888830							
	EAST-0329783 NRTH-1704922							
	DEED BOOK 2012 PG-15942							
	FULL MARKET VALUE	108,000						

64.050-3-17	109 Market St 210 1 Family Res		Vet Chg of 41003	4,170	0	4,170		1- 76- 9
Ramsay Helene G	Potsdam 2 407402	11,200	Vet Pro Ra 41112	0	4,821	0		0
109 Market St	X	88,500	Enhanced S 41834	0	0	0		65,300
Potsdam, NY 13676	X		VILLAGE TAXABLE VALUE		84,330			
	FRNT 83.00 DPTH 132.00		COUNTY TAXABLE VALUE		83,679			
	EAST-0329790 NRTH-1704839		TOWN TAXABLE VALUE		84,330			
	DEED BOOK 2003 PG-14193		SCHOOL TAXABLE VALUE		23,200			
	FULL MARKET VALUE	88,500						

64.050-3-18	107 Market St 210 1 Family Res		Basic Star 41854	0	0	0		1- 33- 5
O'Brien Todd M	Potsdam 2 407402	13,300	VILLAGE TAXABLE VALUE		79,700			30,000
107 Market St	91sp49000/94sp40500	79,700	COUNTY TAXABLE VALUE		79,700			
Potsdam, NY 13676	X		TOWN TAXABLE VALUE		79,700			
	X		SCHOOL TAXABLE VALUE		49,700			
	FRNT 83.00 DPTH 248.00							
	EAST-0329724 NRTH-1704756							
	DEED BOOK 1083 PG-1121							
	FULL MARKET VALUE	79,700						

STATE OF NEW YORK
COUNTY - St Lawrence
TOWN - Potsdam
VILLAGE - Potsdam
SWIS - 407403

2 0 1 6 T E N T A T I V E A S S E S S M E N T R O L L
T A X A B L E SECTION OF THE ROLL - 1
THESE ASSESSMENTS ARE ALSO USED FOR VILLAGE PURPOSES
TAX MAP NUMBER SEQUENCE
UNIFORM PERCENT OF VALUE IS 100.00
UNIFORM PERCENT OF VALUE IS 100.00

PAGE 385
VALUATION DATE-JUL 01, 2015
TAXABLE STATUS DATE-MAR 01, 2016

TAX MAP PARCEL NUMBER	PROPERTY LOCATION & CLASS	ASSESSMENT	EXEMPTION CODE	VILLAGE	COUNTY	TOWN	SCHOOL	ACCOUNT NO.
CURRENT OWNERS NAME	SCHOOL DISTRICT	LAND	TAX DESCRIPTION	TAXABLE VALUE				
CURRENT OWNERS ADDRESS	PARCEL SIZE/GRID COORD	TOTAL	SPECIAL DISTRICTS					

64.050-3-19	105 Market St							64.050-3-19 *****
Vollmer Wayne (LC)	220 2 Family Res		VILLAGE TAXABLE VALUE					1- 15-15
Gardner Mary (LC)	Potsdam 2 407402	11,800	COUNTY TAXABLE VALUE					
1280 State Highway 420 Apt 2	L/CON 2011/7023	115,000	TOWN TAXABLE VALUE					
Brasher Falls, NY 13613	89sp20000		SCHOOL TAXABLE VALUE					
	X							
	FRNT 83.00 DPTH 149.00							
	EAST-0329774 NRTH-1704677							
	DEED BOOK 1031 PG-00730							
	FULL MARKET VALUE	115,000						

64.050-3-20	103 Market St							64.050-3-20 *****
Gould David	230 3 Family Res		VILLAGE TAXABLE VALUE					1- 47-15
Gould Sandra	Potsdam 2 407402	11,800	COUNTY TAXABLE VALUE					
1407 Forest Hollow Dr	95sp60000	80,000	TOWN TAXABLE VALUE					
Missouri City, TX 77459-1568	X		SCHOOL TAXABLE VALUE					
	X							
	FRNT 83.00 DPTH 149.00							
	EAST-0329776 NRTH-1704592							
	DEED BOOK 1093 PG-1140							
	FULL MARKET VALUE	80,000						

64.050-3-21	3 Walnut St							64.050-3-21 *****
Dwyer David	220 2 Family Res		VILLAGE TAXABLE VALUE					1- 27- 8
Dwyer Margaret	Potsdam 2 407402	8,300	COUNTY TAXABLE VALUE					
22 Grove St	X	62,000	TOWN TAXABLE VALUE					
Potsdam, NY 13676	X		SCHOOL TAXABLE VALUE					
	64x55x4x110x60x165							
	FRNT 64.00 DPTH 165.00							
	EAST-0329670 NRTH-1704640							
	DEED BOOK 00862 PG-00216							
	FULL MARKET VALUE	62,000						

64.050-3-22	3 1/2 Walnut St							64.050-3-22 *****
Lashomb Donald	210 1 Family Res		VILLAGE TAXABLE VALUE					1- 53- 3
Lashomb Cynthia	Potsdam 2 407402	6,000	COUNTY TAXABLE VALUE					
PO Box 670	94sp53000	68,100	TOWN TAXABLE VALUE					
Cranberry Lake, NY 12927-0670	2005sp55,000		SCHOOL TAXABLE VALUE					
	48x248x15x83x37x110x4x55							
	FRNT 48.00 DPTH 206.00							
	EAST-0329608 NRTH-1704662							
	DEED BOOK 2005 PG-11631							
	FULL MARKET VALUE	68,100						

STATE OF NEW YORK
 COUNTY - St Lawrence
 TOWN - Potsdam
 VILLAGE - Potsdam
 SWIS - 407403

2 0 1 6 T E N T A T I V E A S S E S S M E N T R O L L
 T A X A B L E SECTION OF THE ROLL - 1
 THESE ASSESSMENTS ARE ALSO USED FOR VILLAGE PURPOSES
 TAX MAP NUMBER SEQUENCE
 UNIFORM PERCENT OF VALUE IS 100.00
 UNIFORM PERCENT OF VALUE IS 100.00

PAGE 386
 VALUATION DATE-JUL 01, 2015
 TAXABLE STATUS DATE-MAR 01, 2016

TAX MAP PARCEL NUMBER	PROPERTY LOCATION & CLASS	ASSESSMENT	EXEMPTION CODE	VILLAGE	COUNTY	TOWN	SCHOOL	ACCOUNT NO.
CURRENT OWNERS NAME	SCHOOL DISTRICT	LAND	TAX DESCRIPTION	TAXABLE VALUE				
CURRENT OWNERS ADDRESS	PARCEL SIZE/GRID COORD	TOTAL	SPECIAL DISTRICTS					

64.050-3-23	5 Walnut St 220 2 Family Res			VILLAGE TAXABLE VALUE	62,100			1- 8-14
Porter Clark R	Potsdam 2 407402	9,600		COUNTY TAXABLE VALUE	62,100			
559D County Route 24	07/03 SP 21000	62,100		TOWN TAXABLE VALUE	62,100			
Gouverneur, NY 13642	86sp24000			SCHOOL TAXABLE VALUE	62,100			
	X							
	FRNT 68.00 DPTH 248.00							
	EAST-0329552 NRTH-1704679							
	DEED BOOK 2003 PG-14680							
	FULL MARKET VALUE	62,100						

64.050-3-24	7 Walnut St 210 1 Family Res		Home Impro 44210	0	36,300	36,300		1- 11-11
Greer Simon	Potsdam 2 407402	7,700	Home Impro 44217	36,300	0	0		36,300
7 Walnut St	2001sp27173	70,400	Basic Star 41854	0	0	0		0
Potsdam, NY 13676	X		VILLAGE TAXABLE VALUE		34,100			30,000
	X		COUNTY TAXABLE VALUE		34,100			
	FRNT 55.00 DPTH 248.00		TOWN TAXABLE VALUE		34,100			
	BANK8888869		SCHOOL TAXABLE VALUE		4,100			
	EAST-0329493 NRTH-1704688							
	DEED BOOK 2004 PG-2357							
	FULL MARKET VALUE	70,400						

64.050-3-25.1	9 Walnut St 210 1 Family Res		Dis & Lim 41932	0	21,120	0		1- 31- 8
Kreider Laura E	Potsdam 2 407402	13,100	Dis & Lim 41933	0	0	35,200		0
9 Walnut St	83sp33000/94sp51000<	70,400	Dis & Lim 41937	35,200	0	0		0
Potsdam, NY 13676	97sp51250<		Basic Star 41854	0	0	0		30,000
	X		VILLAGE TAXABLE VALUE		35,200			
	FRNT 110.00 DPTH 248.00		COUNTY TAXABLE VALUE		49,280			
	BANK8888830		TOWN TAXABLE VALUE		35,200			
	EAST-0329381 NRTH-1704680		SCHOOL TAXABLE VALUE		40,400			
	DEED BOOK 1116 PG-820							
	FULL MARKET VALUE	70,400						

64.050-3-27	13 Walnut St 230 3 Family Res			VILLAGE TAXABLE VALUE	79,500			1- 89-13
YNYH LLC	Potsdam 2 407402	11,300		COUNTY TAXABLE VALUE	79,500			
480 Hardscrabble Rd	06/03 SP 56000	79,500		TOWN TAXABLE VALUE	79,500			
Lisbon, NY 13658-3290	83sp18000/93sp60000			SCHOOL TAXABLE VALUE	79,500			
	13,13 1/2 Walnut							
	FRNT 86.00 DPTH 248.00							
	EAST-0329308 NRTH-1704694							
	DEED BOOK 2006 PG-15433							
	FULL MARKET VALUE	79,500						

STATE OF NEW YORK
 COUNTY - St Lawrence
 TOWN - Potsdam
 VILLAGE - Potsdam
 SWIS - 407403

2 0 1 6 T E N T A T I V E A S S E S S M E N T R O L L
 T A X A B L E SECTION OF THE ROLL - 1
 THESE ASSESSMENTS ARE ALSO USED FOR VILLAGE PURPOSES
 TAX MAP NUMBER SEQUENCE
 UNIFORM PERCENT OF VALUE IS 100.00
 UNIFORM PERCENT OF VALUE IS 100.00

PAGE 387
 VALUATION DATE-JUL 01, 2015
 TAXABLE STATUS DATE-MAR 01, 2016

TAX MAP PARCEL NUMBER	PROPERTY LOCATION & CLASS	ASSESSMENT	EXEMPTION CODE	VILLAGE	COUNTY	TOWN	SCHOOL	ACCOUNT NO.
CURRENT OWNERS NAME	SCHOOL DISTRICT	LAND	TAX DESCRIPTION	TAXABLE VALUE				
CURRENT OWNERS ADDRESS	PARCEL SIZE/GRID COORD	TOTAL	SPECIAL DISTRICTS					

64.050-3-28	15 Walnut St 210 1 Family Res		Basic Star 41854	0	0	0	30,000	1- 28-15
Ells Michael	Potsdam 2 407402	10,800	VILLAGE TAXABLE VALUE		80,700			
15 Walnut St	X	80,700	COUNTY TAXABLE VALUE		80,700			
Potsdam, NY 13676	X		TOWN TAXABLE VALUE		80,700			
	X		SCHOOL TAXABLE VALUE		50,700			
	FRNT 79.00 DPTH 248.00							
	EAST-0329229 NRTH-1704688							
	DEED BOOK 2002 PG-597							
	FULL MARKET VALUE	80,700						

64.050-3-29	17 Walnut St 220 2 Family Res		VILLAGE TAXABLE VALUE		95,000			1- 70-14
Ramsay Robert D	Potsdam 2 407402	11,100	COUNTY TAXABLE VALUE		95,000			
Hafer Matthew J	97sp37000	95,000	TOWN TAXABLE VALUE		95,000			
33 1/2 Main St Ste A	X		SCHOOL TAXABLE VALUE		95,000			
Potsdam, NY 13676	X							
	FRNT 83.00 DPTH 248.00							
	EAST-0329148 NRTH-1704690							
	DEED BOOK 2015 PG-9043							
	FULL MARKET VALUE	95,000						

64.050-3-30	19 Walnut St 220 2 Family Res		VILLAGE TAXABLE VALUE		84,000			1- 56-10
Bennett Jamie N	Potsdam 2 407402	11,100	COUNTY TAXABLE VALUE		84,000			
503 Parmenter Rd	89sp12000/94sp62000	84,000	TOWN TAXABLE VALUE		84,000			
Potsdam, NY 13676-3445	99sp56000		SCHOOL TAXABLE VALUE		84,000			
	X							
	FRNT 83.00 DPTH 248.00							
	EAST-0329070 NRTH-1704696							
	DEED BOOK 1082 PG-279							
	FULL MARKET VALUE	84,000						

64.050-3-31	21 Walnut St 210 1 Family Res		Basic Star 41854	0	0	0	30,000	1- 18- 8
Landry Susan M	Potsdam 2 407402	9,200	VILLAGE TAXABLE VALUE		64,600			
21 Walnut St	2004sp41500	64,600	COUNTY TAXABLE VALUE		64,600			
Potsdam, NY 13676	X		TOWN TAXABLE VALUE		64,600			
	65x260x149x248		SCHOOL TAXABLE VALUE		34,600			
	FRNT 65.00 DPTH 254.00							
	BANK8888869							
	EAST-0328971 NRTH-1704705							
	DEED BOOK 2004 PG-18705							
	FULL MARKET VALUE	64,600						

STATE OF NEW YORK
 COUNTY - St Lawrence
 TOWN - Potsdam
 VILLAGE - Potsdam
 SWIS - 407403

2 0 1 6 T E N T A T I V E A S S E S S M E N T R O L L
 T A X A B L E SECTION OF THE ROLL - 1
 THESE ASSESSMENTS ARE ALSO USED FOR VILLAGE PURPOSES
 TAX MAP NUMBER SEQUENCE
 UNIFORM PERCENT OF VALUE IS 100.00
 UNIFORM PERCENT OF VALUE IS 100.00

PAGE 388
 VALUATION DATE-JUL 01, 2015
 TAXABLE STATUS DATE-MAR 01, 2016

TAX MAP PARCEL NUMBER	PROPERTY LOCATION & CLASS	ASSESSMENT	EXEMPTION CODE	VILLAGE	COUNTY	TOWN	SCHOOL	ACCOUNT NO.
CURRENT OWNERS NAME	SCHOOL DISTRICT	LAND	TAX DESCRIPTION	TAXABLE VALUE				
CURRENT OWNERS ADDRESS	PARCEL SIZE/GRID COORD	TOTAL	SPECIAL DISTRICTS					
***** 64.050-4-1.1 *****								
	32 Walnut St							1- 4- 5
64.050-4-1.1	210 1 Family Res		VET COM CT 41131	0	13,650	13,650	0	
Avadikian Beverly	Potsdam 2 407402	11,900	VET COM V 41137	13,650	0	0	0	
32 Walnut St	X	54,600	Aged - Cou 41802	0	20,475	0	0	
Potsdam, NY 13676	X		Aged - Tow 41803	0	0	20,475	0	
	X		Aged - Sch 41804	0	0	0	27,300	
	FRNT 95.00 DPTH 222.00		Aged - Vil 41807	12,285	0	0	0	
	EAST-0328556 NRTH-1704395		Enhanced S 41834	0	0	0	27,300	
	DEED BOOK 00973 PG-00884		VILLAGE TAXABLE VALUE		28,665			
	FULL MARKET VALUE	54,600	COUNTY TAXABLE VALUE		20,475			
			TOWN TAXABLE VALUE		20,475			
			SCHOOL TAXABLE VALUE		0			
***** 64.050-4-1.2 *****								
	34 Walnut St							
64.050-4-1.2	220 2 Family Res - WTRFNT		VILLAGE TAXABLE VALUE		128,000			
Ramsay Marcy H	Potsdam 2 407402	23,300	COUNTY TAXABLE VALUE		128,000			
41 N Main St	x	128,000	TOWN TAXABLE VALUE		128,000			
Norwood, NY 13668	x		SCHOOL TAXABLE VALUE		128,000			
	x							
	FRNT 230.00 DPTH 156.50							
	EAST-0328443 NRTH-1704390							
	DEED BOOK 2006 PG-9276							
	FULL MARKET VALUE	128,000						
***** 64.050-4-2 *****								
	30 1/2 Walnut St							1- 8- 2
64.050-4-2	210 1 Family Res		Basic Star 41854	0	0	0	30,000	
Narrow Terry B	Potsdam 2 407402	7,200	VILLAGE TAXABLE VALUE		51,200			
30 1/2 Walnut St	X	51,200	COUNTY TAXABLE VALUE		51,200			
Potsdam, NY 13676	X		TOWN TAXABLE VALUE		51,200			
	X		SCHOOL TAXABLE VALUE		21,200			
	FRNT 66.00 DPTH 112.00							
	EAST-0328639 NRTH-1704324							
	DEED BOOK 1105 PG-963							
	FULL MARKET VALUE	51,200						
***** 64.050-4-4 *****								
	30 Walnut St							1- 39- 5
64.050-4-4	311 Res vac land		VILLAGE TAXABLE VALUE		4,900			
Narrow Terry	Potsdam 2 407402	4,900	COUNTY TAXABLE VALUE		4,900			
Narrow Yvette	x	4,900	TOWN TAXABLE VALUE		4,900			
30 1/2 Walnut St	x		SCHOOL TAXABLE VALUE		4,900			
Potsdam, NY 13676	x							
	FRNT 66.00 DPTH 111.00							
	EAST-0328645 NRTH-1704439							
	DEED BOOK 1116 PG-400							
	FULL MARKET VALUE	4,900						

STATE OF NEW YORK
 COUNTY - St Lawrence
 TOWN - Potsdam
 VILLAGE - Potsdam
 SWIS - 407403

2 0 1 6 T E N T A T I V E A S S E S S M E N T R O L L
 T A X A B L E SECTION OF THE ROLL - 1
 THESE ASSESSMENTS ARE ALSO USED FOR VILLAGE PURPOSES
 TAX MAP NUMBER SEQUENCE
 UNIFORM PERCENT OF VALUE IS 100.00
 UNIFORM PERCENT OF VALUE IS 100.00

TAX MAP PARCEL NUMBER	PROPERTY LOCATION & CLASS	ASSESSMENT	EXEMPTION CODE	VILLAGE	COUNTY	TOWN	SCHOOL	ACCOUNT NO.
CURRENT OWNERS NAME	SCHOOL DISTRICT	LAND	TAX DESCRIPTION	TAXABLE VALUE				
CURRENT OWNERS ADDRESS	PARCEL SIZE/GRID COORD	TOTAL	SPECIAL DISTRICTS					

64.050-4-5	28 Walnut St							64.050-4-5 *****
Ferro Andrea R	210 1 Family Res		VILLAGE TAXABLE VALUE	52,000				1- 99-13
Attemann Hugo P	Potsdam 2 407402	7,400	COUNTY TAXABLE VALUE	52,000				
4 Clinton St	95sp8400	52,000	TOWN TAXABLE VALUE	52,000				
Potsdam, NY 13676	86sp16800		SCHOOL TAXABLE VALUE	52,000				
	07/03 SP 36250							
	FRNT 66.00 DPTH 120.00							
	EAST-0328703 NRTH-1704442							
	DEED BOOK 2003 PG-14215							
	FULL MARKET VALUE	52,000						

64.050-4-6	26 Walnut St							64.050-4-6 *****
Attemann Hugo	210 1 Family Res		VILLAGE TAXABLE VALUE	20,000				1- 35- 1
4 Clinton St	Potsdam 2 407402	9,400	COUNTY TAXABLE VALUE	20,000				
Potsdam, NY 13676	84sp20000/89sp21000	20,000	TOWN TAXABLE VALUE	20,000				
	2008sp18000		SCHOOL TAXABLE VALUE	20,000				
	X							
	FRNT 66.00 DPTH 287.00							
	EAST-0328769 NRTH-1704373							
	DEED BOOK 2008 PG-18077							
	FULL MARKET VALUE	20,000						

64.050-4-8	20 Walnut St							64.050-4-8 *****
YNYH LLC	220 2 Family Res		VILLAGE TAXABLE VALUE	71,000				1- 70-13
480 Hardscrabble Rd	Potsdam 2 407402	14,500	COUNTY TAXABLE VALUE	71,000				
Lisbon, NY 13658-3290	2002sp45000	71,000	TOWN TAXABLE VALUE	71,000				
	84sp35000/93sp60000<		SCHOOL TAXABLE VALUE	71,000				
	20,20 1/2,22 Walnut							
	FRNT 150.00 DPTH 288.00							
	EAST-0329059 NRTH-1704395							
	DEED BOOK 2006 PG-15432							
	FULL MARKET VALUE	71,000						

64.050-4-9	18 Walnut St							64.050-4-9 *****
Cameron Valerie	220 2 Family Res		VILLAGE TAXABLE VALUE	64,500				1- 18-14
Cameron Jason	Potsdam 2 407402	9,400	COUNTY TAXABLE VALUE	64,500				
PO Box 244	11/03 SP 41000	64,500	TOWN TAXABLE VALUE	64,500				
Hannawa Falls, NY 13647-0244	84sp27500/93sp60000<		SCHOOL TAXABLE VALUE	64,500				
	X							
	FRNT 66.00 DPTH 287.00							
	EAST-0329153 NRTH-1704365							
	DEED BOOK 2013 PG-11569							
	FULL MARKET VALUE	64,500						

STATE OF NEW YORK
 COUNTY - St Lawrence
 TOWN - Potsdam
 VILLAGE - Potsdam
 SWIS - 407403

2 0 1 6 T E N T A T I V E A S S E S S M E N T R O L L
 T A X A B L E SECTION OF THE ROLL - 1
 THESE ASSESSMENTS ARE ALSO USED FOR VILLAGE PURPOSES
 TAX MAP NUMBER SEQUENCE
 UNIFORM PERCENT OF VALUE IS 100.00
 UNIFORM PERCENT OF VALUE IS 100.00

PAGE 390
 VALUATION DATE-JUL 01, 2015
 TAXABLE STATUS DATE-MAR 01, 2016

TAX MAP PARCEL NUMBER	PROPERTY LOCATION & CLASS	ASSESSMENT	EXEMPTION CODE	VILLAGE	COUNTY	TOWN	SCHOOL	ACCOUNT NO.
CURRENT OWNERS NAME	SCHOOL DISTRICT	LAND	TAX DESCRIPTION	TAXABLE VALUE				
CURRENT OWNERS ADDRESS	PARCEL SIZE/GRID COORD	TOTAL	SPECIAL DISTRICTS					
***** 64.050-4-10 *****								
16 Walnut St								1- 12-13
64.050-4-10	210 1 Family Res		Basic Star 41854	0	0	0	30,000	
Durham Jack Anthony	Potsdam 2 407402	9,400	Home Impro 44210	0	17,500	17,500	17,500	
16 Walnut St	By Will & deed	78,000	Home Impro 44217	17,500	0	0	0	
Potsdam, NY 13676	85sp28000		VILLAGE TAXABLE VALUE		60,500			
	X		COUNTY TAXABLE VALUE		60,500			
	FRNT 66.00 DPTH 287.00		TOWN TAXABLE VALUE		60,500			
	EAST-0329220 NRTH-1704379		SCHOOL TAXABLE VALUE		30,500			
	DEED BOOK 2005 PG-13919							
	FULL MARKET VALUE	78,000						
***** 64.050-4-11 *****								
14 Walnut St								1- 6- 6
64.050-4-11	210 1 Family Res		VILLAGE TAXABLE VALUE		81,900			
Greer Michael D	Potsdam 2 407402	9,400	COUNTY TAXABLE VALUE		81,900			
12 walnut St	98sp53000	81,900	TOWN TAXABLE VALUE		81,900			
Potsdam, NY 13676	X		SCHOOL TAXABLE VALUE		81,900			
	X							
	FRNT 66.00 DPTH 287.00							
	BANK8888869							
	EAST-0329291 NRTH-1704365							
	DEED BOOK 2005 PG-14048							
	FULL MARKET VALUE	81,900						
***** 64.050-4-12 *****								
12 Walnut St								1- 57-13
64.050-4-12	220 2 Family Res		Basic Star 41854	0	0	0	30,000	
Greer Michael D	Potsdam 2 407402	9,400	VILLAGE TAXABLE VALUE		98,000			
12 Walnut St	2002sp42500	98,000	COUNTY TAXABLE VALUE		98,000			
Potsdam, NY 13676	X		TOWN TAXABLE VALUE		98,000			
	X		SCHOOL TAXABLE VALUE		68,000			
	FRNT 66.00 DPTH 287.00							
	BANK8888869							
	EAST-0329347 NRTH-1704390							
	DEED BOOK 2005 PG-14048							
	FULL MARKET VALUE	98,000						
***** 64.050-4-13 *****								
10 Walnut St								1- 63- 2
64.050-4-13	210 1 Family Res		VET COM CT 41131	0	14,700	14,700	0	
Williams Robert	Potsdam 2 407402	9,400	VET COM V 41137	14,700	0	0	0	
Williams Mary	X	58,800	Enhanced S 41834	0	0	0	58,800	
PO Box 974	79sp21000		VILLAGE TAXABLE VALUE		44,100			
Potsdam, NY 13676	X		COUNTY TAXABLE VALUE		44,100			
	FRNT 66.00 DPTH 287.00		TOWN TAXABLE VALUE		44,100			
	EAST-0329413 NRTH-1704370		SCHOOL TAXABLE VALUE		0			
	DEED BOOK 945 PG-00400							
	FULL MARKET VALUE	58,800						

STATE OF NEW YORK
 COUNTY - St Lawrence
 TOWN - Potsdam
 VILLAGE - Potsdam
 SWIS - 407403

2 0 1 6 T E N T A T I V E A S S E S S M E N T R O L L
 T A X A B L E SECTION OF THE ROLL - 1
 THESE ASSESSMENTS ARE ALSO USED FOR VILLAGE PURPOSES
 TAX MAP NUMBER SEQUENCE
 UNIFORM PERCENT OF VALUE IS 100.00
 UNIFORM PERCENT OF VALUE IS 100.00

PAGE 391
 VALUATION DATE-JUL 01, 2015
 TAXABLE STATUS DATE-MAR 01, 2016

TAX MAP PARCEL NUMBER	PROPERTY LOCATION & CLASS	ASSESSMENT	EXEMPTION CODE	VILLAGE	COUNTY	TOWN	SCHOOL	ACCOUNT NO.
CURRENT OWNERS NAME	SCHOOL DISTRICT	LAND	TAX DESCRIPTION	TAXABLE VALUE				
CURRENT OWNERS ADDRESS	PARCEL SIZE/GRID COORD	TOTAL	SPECIAL DISTRICTS					

64.050-4-14	8 Walnut St 220 2 Family Res Potsdam 2 407402	9,400	VILLAGE TAXABLE VALUE	64.050-4-14				1- 56- 1
Stone Bryan R		72,000	COUNTY TAXABLE VALUE					
95 Sweeney Rd	X		TOWN TAXABLE VALUE					
Potsdam, NY 13676	X		SCHOOL TAXABLE VALUE					
	X							
	FRNT 66.00 DPTH 287.00 BANK8888869							
	EAST-0329493 NRTH-1704357							
	DEED BOOK 2007 PG-19701							
	FULL MARKET VALUE	72,000						

64.050-4-15	6 Walnut St 210 1 Family Res Potsdam 2 407402	8,800	VILLAGE TAXABLE VALUE	64.050-4-15				1- 82- 1
Hitchman Adam		64,600	COUNTY TAXABLE VALUE					
6 Walnut St	X		TOWN TAXABLE VALUE					
Potsdam, NY 13676	84sp26000 90Sp45000		SCHOOL TAXABLE VALUE					
	X							
	FRNT 66.00 DPTH 182.00 BANK8888869							
	EAST-0329551 NRTH-1704398							
	DEED BOOK 2015 PG-6477							
	FULL MARKET VALUE	64,600						

64.050-4-16	4 Walnut St 220 2 Family Res Potsdam 2 407402	8,800	VILLAGE TAXABLE VALUE	64.050-4-16				1- 15-14
Charlebois Joseph F		59,000	COUNTY TAXABLE VALUE					
194 Curtis Rd	X		TOWN TAXABLE VALUE					
Potsdam, NY 13676	X		SCHOOL TAXABLE VALUE					
	X							
	FRNT 66.00 DPTH 182.00 BANK8888869							
	EAST-0329620 NRTH-1704382							
	DEED BOOK 2003 PG-227							
	FULL MARKET VALUE	59,000						

64.050-4-17	101 Market St 411 Apartment Potsdam 2 407402	32,900	VILLAGE TAXABLE VALUE	64.050-4-17				1- 83- 1
Coleman Jerry R		97,500	COUNTY TAXABLE VALUE					
55 Leroy St	99sp75000		TOWN TAXABLE VALUE					
Potsdam, NY 13676	X		SCHOOL TAXABLE VALUE					
	2004sp85000							
	FRNT 66.00 DPTH 198.00							
	EAST-0329745 NRTH-1704448							
	DEED BOOK 2015 PG-17405							
	FULL MARKET VALUE	97,500						

STATE OF NEW YORK
COUNTY - St Lawrence
TOWN - Potsdam
VILLAGE - Potsdam
SWIS - 407403

2 0 1 6 T E N T A T I V E A S S E S S M E N T R O L L
T A X A B L E SECTION OF THE ROLL - 1
THESE ASSESSMENTS ARE ALSO USED FOR VILLAGE PURPOSES
TAX MAP NUMBER SEQUENCE
UNIFORM PERCENT OF VALUE IS 100.00
UNIFORM PERCENT OF VALUE IS 100.00

PAGE 392
VALUATION DATE-JUL 01, 2015
TAXABLE STATUS DATE-MAR 01, 2016

TAX MAP PARCEL NUMBER	PROPERTY LOCATION & CLASS	ASSESSMENT	EXEMPTION CODE	VILLAGE	COUNTY	TOWN	SCHOOL
CURRENT OWNERS NAME	SCHOOL DISTRICT	LAND	TAX DESCRIPTION	TAXABLE VALUE			ACCOUNT NO.
CURRENT OWNERS ADDRESS	PARCEL SIZE/GRID COORD	TOTAL	SPECIAL DISTRICTS				

64.050-4-18	99 Market St				64.050-4-18		*****
Kaplan John	220 2 Family Res		VILLAGE TAXABLE VALUE	134,900			1- 51- 1
1483 E Shenandoah Dr	Potsdam 2 407402	15,700	COUNTY TAXABLE VALUE	134,900			
Boise, ID 83012	X	134,900	TOWN TAXABLE VALUE	134,900			
	X		SCHOOL TAXABLE VALUE	134,900			
	X						
	FRNT 116.00 DPTH 198.00						
	EAST-0331484 NRTH-1705711						
	DEED BOOK 2001 PG-19433						
	FULL MARKET VALUE	134,900					

64.050-4-19	97 Market St				64.050-4-19		*****
BH Properties Inc	411 Apartment		VILLAGE TAXABLE VALUE	90,000			1- 92-10
20 Elm St Ste 103	Potsdam 2 407402	42,000	COUNTY TAXABLE VALUE	90,000			
Potsdam, NY 13676-1899	95sp471000<	90,000	TOWN TAXABLE VALUE	90,000			
	X		SCHOOL TAXABLE VALUE	90,000			
	X						
	FRNT 106.00 DPTH 228.00						
	EAST-0329714 NRTH-1704252						
	DEED BOOK 1090 PG-320						
	FULL MARKET VALUE	90,000					

64.050-4-22	5 Washington St				64.050-4-22		*****
Goliber Joseph	210 1 Family Res		Basic Star 41854	0			1- 52-15
Goliber Cindy	Potsdam 2 407402	10,900	VILLAGE TAXABLE VALUE	82,200			30,000
5 Washington St	X	82,200	COUNTY TAXABLE VALUE	82,200			
Potsdam, NY 13676	86sp30000		TOWN TAXABLE VALUE	82,200			
	X		SCHOOL TAXABLE VALUE	52,200			
	FRNT 83.00 DPTH 206.00						
	EAST-0329601 NRTH-1704166						
	DEED BOOK 998 PG-00337						
	FULL MARKET VALUE	82,200					

64.050-4-23	7 Washington St				64.050-4-23		*****
Greer Michael D	411 Apartment		VILLAGE TAXABLE VALUE	60,000			1- 39- 4
Learned Janet	Potsdam 2 407402	27,400	COUNTY TAXABLE VALUE	60,000			
12 Walnut St Apt 1	2004sp40000	60,000	TOWN TAXABLE VALUE	60,000			
Potsdam, NY 13676-1198	2012sp60000		SCHOOL TAXABLE VALUE	60,000			
	66x100x19x23x48x123						
	FRNT 66.00 DPTH 123.00						
	BANK8888869						
	EAST-0329529 NRTH-1704166						
	DEED BOOK 2012 PG-13980						
	FULL MARKET VALUE	60,000					

STATE OF NEW YORK
 COUNTY - St Lawrence
 TOWN - Potsdam
 VILLAGE - Potsdam
 SWIS - 407403

2 0 1 6 T E N T A T I V E A S S E S S M E N T R O L L
 T A X A B L E SECTION OF THE ROLL - 1
 THESE ASSESSMENTS ARE ALSO USED FOR VILLAGE PURPOSES
 TAX MAP NUMBER SEQUENCE
 UNIFORM PERCENT OF VALUE IS 100.00
 UNIFORM PERCENT OF VALUE IS 100.00

PAGE 393
 VALUATION DATE-JUL 01, 2015
 TAXABLE STATUS DATE-MAR 01, 2016

TAX MAP PARCEL NUMBER	PROPERTY LOCATION & CLASS	ASSESSMENT	EXEMPTION CODE	VILLAGE	COUNTY	TOWN	SCHOOL	ACCOUNT NO.
CURRENT OWNERS NAME	SCHOOL DISTRICT	LAND	TAX DESCRIPTION	TAXABLE VALUE				
CURRENT OWNERS ADDRESS	PARCEL SIZE/GRID COORD	TOTAL	SPECIAL DISTRICTS					

64.050-4-24	9 Washington St 220 2 Family Res				64.050-4-24	1-39-12	*****	
Robbins William E	Potsdam 2 407402	8,100	VILLAGE TAXABLE VALUE	72,500				
337 County Route 56	X	72,500	COUNTY TAXABLE VALUE	72,500				
Potsdam, NY 13676	79sp26000		TOWN TAXABLE VALUE	72,500				
	X		SCHOOL TAXABLE VALUE	72,500				
	FRNT 83.00 DPTH 100.00							
	EAST-0329454 NRTH-1704158							
	DEED BOOK 944 PG-00410							
	FULL MARKET VALUE	72,500						

64.050-4-25	11 Washington St 210 1 Family Res		Basic Star 41854	0	64.050-4-25	1-60-2	*****	
Weld Rebecca N	Potsdam 2 407402	5,900	VILLAGE TAXABLE VALUE	80,000				
Weld Francis M Jr	2006sp33300	80,000	COUNTY TAXABLE VALUE	80,000				
11 Washington St	2009sp80000		TOWN TAXABLE VALUE	80,000				
Potsdam, NY 13676	X		SCHOOL TAXABLE VALUE	50,000				
	FRNT 58.00 DPTH 100.00							
	BANK8888869							
	EAST-0329388 NRTH-1704153							
	DEED BOOK 2009 PG-12599							
	FULL MARKET VALUE	80,000						

64.050-4-26	13 Washington St 210 1 Family Res				64.050-4-26	1-87-7	*****	
Weld Francis Jr	Potsdam 2 407402	5,900	VILLAGE TAXABLE VALUE	60,000				
Weld Rebecca A	2012sp60000	60,000	COUNTY TAXABLE VALUE	60,000				
11 Washington St	X		TOWN TAXABLE VALUE	60,000				
Potsdam, NY 13676	X		SCHOOL TAXABLE VALUE	60,000				
	FRNT 58.00 DPTH 100.00							
	BANK8888869							
	EAST-0329325 NRTH-1704150							
	DEED BOOK 2012 PG-9362							
	FULL MARKET VALUE	60,000						

64.050-4-27	15,15 1/2 Washington St 230 3 Family Res		Basic Star 41854	0	64.050-4-27	1-2-6	*****	
Arduine Shona A	Potsdam 2 407402	6,500	VILLAGE TAXABLE VALUE	65,100				
7 Walnut St	X	65,100	COUNTY TAXABLE VALUE	65,100				
Potsdam, NY 13676	X		TOWN TAXABLE VALUE	65,100				
	63x55x6x45x69x100		SCHOOL TAXABLE VALUE	35,100				
	FRNT 63.00 DPTH 100.00							
	ACRES 0.15 BANK8888869							
	EAST-0329267 NRTH-1704161							
	DEED BOOK 2015 PG-14798							
	FULL MARKET VALUE	65,100						

STATE OF NEW YORK
 COUNTY - St Lawrence
 TOWN - Potsdam
 VILLAGE - Potsdam
 SWIS - 407403

2 0 1 6 T E N T A T I V E A S S E S S M E N T R O L L
 T A X A B L E SECTION OF THE ROLL - 1
 THESE ASSESSMENTS ARE ALSO USED FOR VILLAGE PURPOSES
 TAX MAP NUMBER SEQUENCE
 UNIFORM PERCENT OF VALUE IS 100.00
 UNIFORM PERCENT OF VALUE IS 100.00

PAGE 394
 VALUATION DATE-JUL 01, 2015
 TAXABLE STATUS DATE-MAR 01, 2016

TAX MAP PARCEL NUMBER	PROPERTY LOCATION & CLASS	ASSESSMENT	EXEMPTION CODE	VILLAGE	COUNTY	TOWN	SCHOOL	ACCOUNT NO.
CURRENT OWNERS NAME	SCHOOL DISTRICT	LAND	TAX DESCRIPTION	TAXABLE VALUE				
CURRENT OWNERS ADDRESS	PARCEL SIZE/GRID COORD	TOTAL	SPECIAL DISTRICTS					

64.050-4-28	17 Washington St							64.050-4-28 *****
17 Washington LLC	220 2 Family Res		VILLAGE TAXABLE VALUE	72,000				1-105-14
135 W 26th St Ste 11B	Potsdam 2 407402	8,000	COUNTY TAXABLE VALUE	72,000				
New York, NY 10001	94sp31000	72,000	TOWN TAXABLE VALUE	72,000				
	X		SCHOOL TAXABLE VALUE	72,000				
	80x100x74x45x6x55							
	FRNT 80.00 DPTH 100.00							
	EAST-0329206 NRTH-1704153							
	DEED BOOK 2015 PG-6249							
	FULL MARKET VALUE	72,000						

64.050-4-29	19 Washington St							64.050-4-29 *****
Greer Benjamin L	210 1 Family Res		VILLAGE TAXABLE VALUE	15,000				1- 45- 4
Hawley Eleanor R	Potsdam 2 407402	5,600	COUNTY TAXABLE VALUE	15,000				
12 Walnut St Apt 1	X	15,000	TOWN TAXABLE VALUE	15,000				
Potsdam, NY 13676	X		SCHOOL TAXABLE VALUE	15,000				
	FRNT 55.00 DPTH 100.00							
	EAST-0329128 NRTH-1704164							
	DEED BOOK 2015 PG-12900							
	FULL MARKET VALUE	15,000						

64.050-4-31	23 Washington St							64.050-4-31 *****
Fuller Tylor	210 1 Family Res		Basic Star 41854	0	0	0	30,000	1- 12- 4
Sawyer Jessica	Potsdam 2 407402	6,800	VILLAGE TAXABLE VALUE	39,900				
23 Washington St	2000sp27760	39,900	COUNTY TAXABLE VALUE	39,900				
Potsdam, NY 13676	2011sp20000		TOWN TAXABLE VALUE	39,900				
	2004sp25000		SCHOOL TAXABLE VALUE	9,900				
	FRNT 66.00 DPTH 100.00							
	EAST-0328788 NRTH-1704153							
	DEED BOOK 2011 PG-14502							
	FULL MARKET VALUE	39,900						

64.050-4-32.1	25 Washington St							64.050-4-32.1 *****
Fuller Ralph	210 1 Family Res		VET COM CT 41131	0	9,925	9,925	0	1- 33- 9
25 Washington St	Potsdam 2 407402	9,300	VET COM V 41137	9,925	0	0	0	
Potsdam, NY 13676	X	62,700	Aged - Cou 41802	0	10,421	0	0	
	X		Aged - Tow 41803	0	0	14,888	0	
	X		Aged - Sch 41804	0	0	0	13,895	
	FRNT 66.00 DPTH 267.00		Physically 41900	23,000	23,000	23,000	23,000	
	BANK8888830		Enhanced S 41834	0	0	0	25,805	
	EAST-0328723 NRTH-1704194		VILLAGE TAXABLE VALUE		29,775			
	DEED BOOK 904 PG-00875		COUNTY TAXABLE VALUE		19,354			
	FULL MARKET VALUE	62,700	TOWN TAXABLE VALUE		14,887			
			SCHOOL TAXABLE VALUE		0			

TAX MAP PARCEL NUMBER	PROPERTY LOCATION & CLASS	ASSESSMENT	EXEMPTION CODE	VILLAGE	COUNTY	TOWN	SCHOOL
CURRENT OWNERS NAME	SCHOOL DISTRICT	LAND	TAX DESCRIPTION	TAXABLE VALUE			
CURRENT OWNERS ADDRESS	PARCEL SIZE/GRID COORD	TOTAL	SPECIAL DISTRICTS	ACCOUNT NO.			
***** 64.050-4-33 *****							
27 Washington St							1- 17- 4
64.050-4-33	210 1 Family Res		Enhanced S 41834	0	0	0	56,100
Lapoint Leo	Potsdam 2 407402	6,800	VILLAGE TAXABLE VALUE		56,100		
27 Washington St	X	56,100	COUNTY TAXABLE VALUE		56,100		
Potsdam, NY 13676	X		TOWN TAXABLE VALUE		56,100		
	X		SCHOOL TAXABLE VALUE		0		
	FRNT 66.00 DPTH 100.00						
	EAST-0328661 NRTH-1704153						
	DEED BOOK 928 PG-00008						
	FULL MARKET VALUE	56,100					
***** 64.050-4-34 *****							
26 Washington St							1- 55- 5
64.050-4-34	210 1 Family Res		VET WAR CT 41121	0	5,985	5,985	0
Lapoint Ronald	Potsdam 2 407402	6,700	VET WAR V 41127	5,985	0	0	0
Lapoint Joan	X	39,900	Enhanced S 41834	0	0	0	39,900
26 Washington St	X		VILLAGE TAXABLE VALUE		33,915		
Potsdam, NY 13676	X		COUNTY TAXABLE VALUE		33,915		
	FRNT 83.00 DPTH 70.00		TOWN TAXABLE VALUE		33,915		
	EAST-0328722 NRTH-1704039		SCHOOL TAXABLE VALUE		0		
	DEED BOOK 844 PG-00315						
	FULL MARKET VALUE	39,900					
***** 64.050-4-35 *****							
28 Washington St							1-104-15
64.050-4-35	210 1 Family Res		VILLAGE TAXABLE VALUE		49,500		
Charleson Samuel R	Potsdam 2 407402	5,600	COUNTY TAXABLE VALUE		49,500		
Charleson Elaine C	04/03 SP 22000	49,500	TOWN TAXABLE VALUE		49,500		
377 May Rd	2011sp45000		SCHOOL TAXABLE VALUE		49,500		
Potsdam, NY 13676	X						
	FRNT 66.00 DPTH 70.00						
	BANK8888869						
	EAST-0328653 NRTH-1704026						
	DEED BOOK 2011 PG-6022						
	FULL MARKET VALUE	49,500					
***** 64.050-4-36 *****							
30 Washington St							1- 53-15
64.050-4-36	311 Res vac land - WTRFNT		Vet Chg of 41003	12,500	0	12,500	0
Labrake Freida	Potsdam 2 407402	12,500	Vet Pro Ra 41112	0	12,500	0	0
207 Barker Rd	X	12,500	VILLAGE TAXABLE VALUE		0		
Potsdam, NY 13676	X		COUNTY TAXABLE VALUE		0		
	210x70x180x75		TOWN TAXABLE VALUE		0		
	FRNT 75.00 DPTH 210.00		SCHOOL TAXABLE VALUE		12,500		
	EAST-0328526 NRTH-1704039						
	DEED BOOK 745 PG-00284						
	FULL MARKET VALUE	12,500					

STATE OF NEW YORK
 COUNTY - St Lawrence
 TOWN - Potsdam
 VILLAGE - Potsdam
 SWIS - 407403

2 0 1 6 T E N T A T I V E A S S E S S M E N T R O L L
 T A X A B L E SECTION OF THE ROLL - 1
 THESE ASSESSMENTS ARE ALSO USED FOR VILLAGE PURPOSES
 TAX MAP NUMBER SEQUENCE
 UNIFORM PERCENT OF VALUE IS 100.00
 UNIFORM PERCENT OF VALUE IS 100.00

PAGE 396
 VALUATION DATE-JUL 01, 2015
 TAXABLE STATUS DATE-MAR 01, 2016

TAX MAP PARCEL NUMBER	PROPERTY LOCATION & CLASS	ASSESSMENT	EXEMPTION CODE	VILLAGE	COUNTY	TOWN	SCHOOL	ACCOUNT NO.
CURRENT OWNERS NAME	SCHOOL DISTRICT	LAND	TAX DESCRIPTION	TAXABLE VALUE				
CURRENT OWNERS ADDRESS	PARCEL SIZE/GRID COORD	TOTAL	SPECIAL DISTRICTS					

64.050-4-37	29 Washington St 210 1 Family Res - WTRFNT		Basic Star 41854	0	0	0		1- 27- 6 30,000
Barksdale Miranda J	Potsdam 2 407402	20,000	VILLAGE TAXABLE VALUE					
Barksdale Aaron L	88sp18000/93sp28200<	307,800	COUNTY TAXABLE VALUE					
29 Washington St	Rvr Frt		TOWN TAXABLE VALUE					
Potsdam, NY 13676	225x100w.f		SCHOOL TAXABLE VALUE					
	FRNT 100.00 DPTH 225.00							
	BANK8888869							
	EAST-0328518 NRTH-1704153							
	DEED BOOK 2012 PG-16273							
	FULL MARKET VALUE	307,800						

64.050-4-38	29 1/2 Washington St 312 Vac w/imprv - WTRFNT		VILLAGE TAXABLE VALUE					1- 33- 7 7,500
Barksdale Aaron L	Potsdam 2 407402	7,400	COUNTY TAXABLE VALUE					
Barksdale Miranda J	X	7,500	TOWN TAXABLE VALUE					
29 Washington St	X		SCHOOL TAXABLE VALUE					
Potsdam, NY 13676	66'w.f x277'x66'x272							
	FRNT 66.00 DPTH 274.50							
	BANK8888869							
	EAST-0328515 NRTH-1704241							
	DEED BOOK 2012 PG-16273							
	FULL MARKET VALUE	7,500						

64.050-4-39.1	24 Washington St 314 Rural vac<10 - WTRFNT		VILLAGE TAXABLE VALUE					1- 59- 5 12,100
Savage John B	Potsdam 2 407402	12,100	COUNTY TAXABLE VALUE					
Rear	X	12,100	TOWN TAXABLE VALUE					
30 Elderkin St	88sp1800		SCHOOL TAXABLE VALUE					
Potsdam, NY 13676-1164	Re: 1025-17							
	ACRES 3.20							
	EAST-0328808 NRTH-1704006							
	DEED BOOK 2006 PG-15795							
	FULL MARKET VALUE	12,100						

64.050-4-40	20 Washington St 220 2 Family Res		VILLAGE TAXABLE VALUE					1- 96- 4 128,000
Ramsay Robert D	Potsdam 2 407402	13,100	COUNTY TAXABLE VALUE					
Hafer Matthew J	x	128,000	TOWN TAXABLE VALUE					
33 1/2 Main St Ste A	x		SCHOOL TAXABLE VALUE					
Potsdam, NY 13676-2074	118x190x103x190							
	FRNT 118.00 DPTH 190.00							
	EAST-0329108 NRTH-1703982							
	DEED BOOK 2003 PG-7887							
	FULL MARKET VALUE	128,000						

STATE OF NEW YORK
 COUNTY - St Lawrence
 TOWN - Potsdam
 VILLAGE - Potsdam
 SWIS - 407403

2 0 1 6 T E N T A T I V E A S S E S S M E N T R O L L
 T A X A B L E SECTION OF THE ROLL - 1
 THESE ASSESSMENTS ARE ALSO USED FOR VILLAGE PURPOSES
 TAX MAP NUMBER SEQUENCE
 UNIFORM PERCENT OF VALUE IS 100.00
 UNIFORM PERCENT OF VALUE IS 100.00

PAGE 397
 VALUATION DATE-JUL 01, 2015
 TAXABLE STATUS DATE-MAR 01, 2016

TAX MAP PARCEL NUMBER	PROPERTY LOCATION & CLASS	ASSESSMENT	EXEMPTION CODE	VILLAGE	COUNTY	TOWN	SCHOOL	ACCOUNT NO.
CURRENT OWNERS NAME	SCHOOL DISTRICT	LAND	TAX DESCRIPTION					TAXABLE VALUE
CURRENT OWNERS ADDRESS	PARCEL SIZE/GRID COORD	TOTAL	SPECIAL DISTRICTS					

64.050-4-41	16 Washington St 220 2 Family Res		Basic Star 41854	0	0	0	30,000	1- 24- 2
Dangremond Peter G	Potsdam 2 407402	4,800	VILLAGE TAXABLE VALUE				68,500	
146 Birch Dr	96sp22000	68,500	COUNTY TAXABLE VALUE				68,500	
Potsdam, NY 13676-4244	2012sp67000		TOWN TAXABLE VALUE				68,500	
	X		SCHOOL TAXABLE VALUE				38,500	
	FRNT 50.00 DPTH 88.00							
	EAST-0329228 NRTH-1704024							
	DEED BOOK 2012 PG-13123							
	FULL MARKET VALUE	68,500						

64.050-4-42	15 Maynard St 210 1 Family Res		Basic Star 41854	0	0	0	30,000	1- 24- 1
Wood Kenny-L/CON	Potsdam 2 407402	2,600	VILLAGE TAXABLE VALUE				47,200	
15 Maynard St	L/CON-11/7/14	47,200	COUNTY TAXABLE VALUE				47,200	
Potsdam, NY 13676	X		TOWN TAXABLE VALUE				47,200	
	122783sp6124		SCHOOL TAXABLE VALUE				17,200	
	FRNT 36.00 DPTH 50.00							
	BANK8888288							
	EAST-0329230 NRTH-1703961							
	DEED BOOK 2009 PG-1828							
	FULL MARKET VALUE	47,200						

64.050-4-43	14 Washington St 220 2 Family Res		VILLAGE TAXABLE VALUE				59,100	1- 72-14
Fearlbridge Enterprises, LLC	Potsdam 2 407402	6,600	COUNTY TAXABLE VALUE				59,100	
23 Fearl Bridge Rd	L/con 4/97	59,100	TOWN TAXABLE VALUE				59,100	
Winthrop, NY 13697	X		SCHOOL TAXABLE VALUE				59,100	
	X							
	FRNT 58.00 DPTH 124.00							
	EAST-0329283 NRTH-1704010							
	DEED BOOK 2015 PG-993							
	FULL MARKET VALUE	59,100						

64.050-4-44	12 Washington St 210 1 Family Res		Basic Star 41854	0	0	0	30,000	1- 30- 8
Matott Christopher	Potsdam 2 407402	7,600	VILLAGE TAXABLE VALUE				78,200	
Bradley Lisa M	99sp44000	78,200	COUNTY TAXABLE VALUE				78,200	
12 Washington St	2006sp72000		TOWN TAXABLE VALUE				78,200	
Potsdam, NY 13676	FRNT 66.00 DPTH 124.00		SCHOOL TAXABLE VALUE				48,200	
	BANK8888869							
	EAST-0329352 NRTH-1703997							
	DEED BOOK 2006 PG-21859							
	FULL MARKET VALUE	78,200						

STATE OF NEW YORK
 COUNTY - St Lawrence
 TOWN - Potsdam
 VILLAGE - Potsdam
 SWIS - 407403

2 0 1 6 T E N T A T I V E A S S E S S M E N T R O L L
 T A X A B L E SECTION OF THE ROLL - 1
 THESE ASSESSMENTS ARE ALSO USED FOR VILLAGE PURPOSES
 TAX MAP NUMBER SEQUENCE
 UNIFORM PERCENT OF VALUE IS 100.00
 UNIFORM PERCENT OF VALUE IS 100.00

PAGE 398
 VALUATION DATE-JUL 01, 2015
 TAXABLE STATUS DATE-MAR 01, 2016

TAX MAP PARCEL NUMBER	PROPERTY LOCATION & CLASS	ASSESSMENT	EXEMPTION CODE	VILLAGE	COUNTY	TOWN	SCHOOL	TAXABLE VALUE	ACCOUNT NO.
CURRENT OWNERS NAME	SCHOOL DISTRICT	LAND	TAX DESCRIPTION						
CURRENT OWNERS ADDRESS	PARCEL SIZE/GRID COORD	TOTAL	SPECIAL DISTRICTS						

64.050-4-45	10 Washington St							64.050-4-45	1- 57- 9
Huang Songling	210 1 Family Res		VILLAGE TAXABLE VALUE					80,000	
Kuo tze Hsiou	Potsdam 2 407402	7,600	COUNTY TAXABLE VALUE					80,000	
1169 Cambridge Ln	95sp46500	80,000	TOWN TAXABLE VALUE					80,000	
Bridgewater, NJ 08837	X		SCHOOL TAXABLE VALUE					80,000	
	X								
	FRNT 66.00 DPTH 124.00								
	EAST-0329409 NRTH-1704004								
	DEED BOOK 2014 PG-16555								
	FULL MARKET VALUE	80,000							

64.050-4-46	8 Washington St							64.050-4-46	1- 94- 2
Thorpe Barbara	210 1 Family Res		VET WAR CT 41121	0	10,230	10,230			0
8 Washington St	Potsdam 2 407402	7,600	VET WAR V 41127	10,230	0	0			0
Potsdam, NY 13676	X	68,200	Basic Star 41854	0	0	0			30,000
	X		VILLAGE TAXABLE VALUE					57,970	
	X		COUNTY TAXABLE VALUE					57,970	
	FRNT 66.00 DPTH 124.00		TOWN TAXABLE VALUE					57,970	
	EAST-0329478 NRTH-1704008		SCHOOL TAXABLE VALUE					38,200	
	DEED BOOK 585 PG-00192								
	FULL MARKET VALUE	68,200							

64.050-4-47	6 Washington St							64.050-4-47	1-106- 8
Dooley Smylin	210 1 Family Res		Basic Star 41854	0	0	0			30,000
Myrick James	Potsdam 2 407402	6,600	VILLAGE TAXABLE VALUE					107,000	
6 Washington St	2008sp25000	107,000	COUNTY TAXABLE VALUE					107,000	
Potsdam, NY 13676-1110	2011sp92400		TOWN TAXABLE VALUE					107,000	
	X		SCHOOL TAXABLE VALUE					77,000	
	FRNT 58.00 DPTH 124.00								
	BANK8888830								
	EAST-0329542 NRTH-1704001								
	DEED BOOK 2013 PG-238								
	FULL MARKET VALUE	107,000							

64.050-4-48	4 Washington St							64.050-4-48	1-104-10
Beta Tau Fraternity Alumni Ass	210 1 Family Res		VILLAGE TAXABLE VALUE					70,400	
814 Pinewood Ave	Potsdam 2 407402	8,500	COUNTY TAXABLE VALUE					70,400	
Schenectady, NY 12309	2002sp43260	70,400	TOWN TAXABLE VALUE					70,400	
	X		SCHOOL TAXABLE VALUE					70,400	
	X								
	FRNT 74.00 DPTH 124.00								
	EAST-0329606 NRTH-1704001								
	DEED BOOK 2012 PG-280								
	FULL MARKET VALUE	70,400							

STATE OF NEW YORK
 COUNTY - St Lawrence
 TOWN - Potsdam
 VILLAGE - Potsdam
 SWIS - 407403

2 0 1 6 T E N T A T I V E A S S E S S M E N T R O L L
 T A X A B L E SECTION OF THE ROLL - 1
 THESE ASSESSMENTS ARE ALSO USED FOR VILLAGE PURPOSES
 TAX MAP NUMBER SEQUENCE
 UNIFORM PERCENT OF VALUE IS 100.00
 UNIFORM PERCENT OF VALUE IS 100.00

PAGE 399
 VALUATION DATE-JUL 01, 2015
 TAXABLE STATUS DATE-MAR 01, 2016

TAX MAP PARCEL NUMBER	PROPERTY LOCATION & CLASS	ASSESSMENT	EXEMPTION CODE	VILLAGE	COUNTY	TOWN	SCHOOL	ACCOUNT NO.
CURRENT OWNERS NAME	SCHOOL DISTRICT	LAND	TAX DESCRIPTION	TAXABLE VALUE				
CURRENT OWNERS ADDRESS	PARCEL SIZE/GRID COORD	TOTAL	SPECIAL DISTRICTS					

64.050-4-49	91 Market St 418 Inn/lodge			VILLAGE	TAXABLE VALUE			1- 4-10
Gamma MU Chapter PHI Sigma	Potsdam 2 407402	42,000		COUNTY	TAXABLE VALUE	152,000		
8178 Lark Brown Rd Ste 202	97sp100000	152,000		TOWN	TAXABLE VALUE	152,000		
Elkridge, MD 21075-6424	X 85sp61500			SCHOOL	TAXABLE VALUE	152,000		
	FRNT 122.00 DPTH 200.00 EAST-0329754 NRTH-1704001 DEED BOOK 2010 PG-4440 FULL MARKET VALUE	152,000						

64.050-5-2	33,35 Cherry St 210 1 Family Res			VILLAGE	TAXABLE VALUE	39,900		1- 43- 4
Whispell William J	Potsdam 2 407402	16,100		COUNTY	TAXABLE VALUE	39,900		
43 Cherry St	X	39,900		TOWN	TAXABLE VALUE	39,900		
Potsdam, NY 13676	X 149x285x99x304			SCHOOL	TAXABLE VALUE	39,900		
	FRNT 149.00 DPTH 294.50 EAST-0328378 NRTH-1705564 DEED BOOK 2015 PG-14161 FULL MARKET VALUE	39,900						

64.050-5-4.11	30,32 Cherry St 210 1 Family Res			VILLAGE	TAXABLE VALUE	33,000		1-102- 8.1
Lomastro Stephen	Potsdam 2 407402	7,400		COUNTY	TAXABLE VALUE	33,000		
Lomastro Janet	96'FRT VAR	33,000		TOWN	TAXABLE VALUE	33,000		
26 Riverside Dr	X			SCHOOL	TAXABLE VALUE	33,000		
Potsdam, NY 13676	FRNT 96.00 DPTH 71.50 EAST-0328471 NRTH-1705341 DEED BOOK 2006 PG-4027 FULL MARKET VALUE	33,000						

64.050-5-6	23 Riverside Dr 210 1 Family Res			VILLAGE	TAXABLE VALUE	46,200		1- 84-10
Lomastro Stephen	Potsdam 2 407402	11,600		COUNTY	TAXABLE VALUE	46,200		
Lomastro Janet	95sp20000	46,200		TOWN	TAXABLE VALUE	46,200		
26 Riverside Dr	21,23 Riverside Dr			SCHOOL	TAXABLE VALUE	46,200		
Potsdam, NY 13676	118x144x123x66x9x115 FRNT 105.00 DPTH 157.00 EAST-0328487 NRTH-1705261 DEED BOOK 1094 PG-373 FULL MARKET VALUE	46,200						

STATE OF NEW YORK
 COUNTY - St Lawrence
 TOWN - Potsdam
 VILLAGE - Potsdam
 SWIS - 407403

2 0 1 6 T E N T A T I V E A S S E S S M E N T R O L L
 T A X A B L E SECTION OF THE ROLL - 1
 THESE ASSESSMENTS ARE ALSO USED FOR VILLAGE PURPOSES
 TAX MAP NUMBER SEQUENCE
 UNIFORM PERCENT OF VALUE IS 100.00
 UNIFORM PERCENT OF VALUE IS 100.00

PAGE 400
 VALUATION DATE-JUL 01, 2015
 TAXABLE STATUS DATE-MAR 01, 2016

TAX MAP PARCEL NUMBER	PROPERTY LOCATION & CLASS	ASSESSMENT	EXEMPTION CODE	VILLAGE	COUNTY	TOWN	SCHOOL	ACCOUNT NO.
CURRENT OWNERS NAME	SCHOOL DISTRICT	LAND	TAX DESCRIPTION	TAXABLE VALUE				
CURRENT OWNERS ADDRESS	PARCEL SIZE/GRID COORD	TOTAL	SPECIAL DISTRICTS					

64.050-5-8.1	17 Riverside Dr 210 1 Family Res Potsdam 2 407402	10,600	Basic Star 41854	0	0	0	0	30,000
Farmer Gerilyn	X	62,800	VILLAGE TAXABLE VALUE		62,800			
17 Riverside Dr	X		COUNTY TAXABLE VALUE		62,800			
Potsdam, NY 13676	X		TOWN TAXABLE VALUE		62,800			
	X		SCHOOL TAXABLE VALUE		32,800			
	FRNT 116.00 DPTH 115.00 BANK8888870							
	EAST-0328480 NRTH-1705153							
	DEED BOOK 2001 PG-3443							
	FULL MARKET VALUE	62,800						

64.050-5-9	39 Larnard St 311 Res vac land Potsdam 2 407402	3,600	VILLAGE TAXABLE VALUE		3,600			1- 81- 1
Parks Douglas	x	3,600	COUNTY TAXABLE VALUE		3,600			
Parks Paula	x		TOWN TAXABLE VALUE		3,600			
14 Riverside Dr	91sp11000		SCHOOL TAXABLE VALUE		3,600			
Potsdam, NY 13676	x							
	FRNT 115.00 DPTH 52.00							
	EAST-0328492 NRTH-1705070							
	DEED BOOK 1998 PG-15252							
	FULL MARKET VALUE	3,600						

64.050-5-10	37 Larnard St 210 1 Family Res Potsdam 2 407402	7,800	VILLAGE TAXABLE VALUE		36,800			1- 31-13
Bennett Brian E	X	36,800	COUNTY TAXABLE VALUE		36,800			
7 Goodrich St	98sp1000nv		TOWN TAXABLE VALUE		36,800			
Canton, NY 13617	86sp26500		SCHOOL TAXABLE VALUE		36,800			
	X							
	FRNT 60.00 DPTH 162.00							
	EAST-0328569 NRTH-1705118							
	DEED BOOK 2015 PG-14633							
	FULL MARKET VALUE	36,800						

64.050-5-11	35 Larnard St 210 1 Family Res Potsdam 2 407402	7,900	VET COM CT 41131	0	12,175	12,175	0	
Keleher Francis	RE:2005/12420	48,700	VET COM V 41137	12,175	0	0	0	
Keleher Hilda	X		Enhanced S 41834	0	0	0	48,700	
35 Larnard St	X		VILLAGE TAXABLE VALUE		36,525			
Potsdam, NY 13676	60x162x6x178		COUNTY TAXABLE VALUE		36,525			
	FRNT 60.00 DPTH 170.00		TOWN TAXABLE VALUE		36,525			
	EAST-0328635 NRTH-1705070		SCHOOL TAXABLE VALUE		0			
	DEED BOOK 2005 PG-12420							
	FULL MARKET VALUE	48,700						

STATE OF NEW YORK
COUNTY - St Lawrence
TOWN - Potsdam
VILLAGE - Potsdam
SWIS - 407403

2 0 1 6 T E N T A T I V E A S S E S S M E N T R O L L
T A X A B L E SECTION OF THE ROLL - 1
THESE ASSESSMENTS ARE ALSO USED FOR VILLAGE PURPOSES
TAX MAP NUMBER SEQUENCE
UNIFORM PERCENT OF VALUE IS 100.00
UNIFORM PERCENT OF VALUE IS 100.00

PAGE 401
VALUATION DATE-JUL 01, 2015
TAXABLE STATUS DATE-MAR 01, 2016

TAX MAP PARCEL NUMBER	PROPERTY LOCATION & CLASS	ASSESSMENT	EXEMPTION CODE	VILLAGE	COUNTY	TOWN	SCHOOL
CURRENT OWNERS NAME	SCHOOL DISTRICT	LAND	TAX DESCRIPTION	TAXABLE VALUE			ACCOUNT NO.
CURRENT OWNERS ADDRESS	PARCEL SIZE/GRID COORD	TOTAL	SPECIAL DISTRICTS				

64.050-5-12	32 Larnard St						1-103- 8
Bellardini Carmela J (LU)	210 1 Family Res		Basic Star 41854	0	0	0	30,000
32 Larnard St	Potsdam 2 407402	8,300	VILLAGE TAXABLE VALUE				64,600
Potsdam, NY 13676	X	64,600	COUNTY TAXABLE VALUE				64,600
	X		TOWN TAXABLE VALUE				64,600
	63x186x118x175		SCHOOL TAXABLE VALUE				34,600
	FRNT 63.00 DPTH 180.50						
	EAST-0328684 NRTH-1704892						
	DEED BOOK 2004 PG-22124						
	FULL MARKET VALUE	64,600					

64.050-5-13	34 Larnard St						1-105-11
Martin Randy	210 1 Family Res		VILLAGE TAXABLE VALUE				29,400
Bradley Paul	Potsdam 2 407402	8,600	COUNTY TAXABLE VALUE				29,400
19 Sinclair Rd	92sp13750	29,400	TOWN TAXABLE VALUE				29,400
Potsdam, NY 13676	2008sp20000		SCHOOL TAXABLE VALUE				29,400
	Boundary line Agrmt 2013/						
	FRNT 65.00 DPTH 175.00						
	EAST-0328609 NRTH-1704901						
	DEED BOOK 2008 PG-20906						
	FULL MARKET VALUE	29,400					

64.050-5-14	23 1/2 Walnut St						1- 67-11
Ring Michael	210 1 Family Res		VILLAGE TAXABLE VALUE				39,500
12485 County Route 66	Potsdam 2 407402	1,800	COUNTY TAXABLE VALUE				39,500
Adams Center, NY 13606	2012sp39500	39,500	TOWN TAXABLE VALUE				39,500
	X		SCHOOL TAXABLE VALUE				39,500
	7x248x29x148x60x65						
	FRNT 7.00 DPTH 248.00						
	EAST-0328782 NRTH-1704690						
	DEED BOOK 2012 PG-13992						
	FULL MARKET VALUE	39,500					

64.050-5-15	23 Walnut St						1- 81- 2
Russell Randy George	210 1 Family Res		VILLAGE TAXABLE VALUE				29,300
Russell Karin J	Potsdam 2 407402	7,400	COUNTY TAXABLE VALUE				29,300
347 State Highway 11B	X	29,300	TOWN TAXABLE VALUE				29,300
Potsdam, NY 13676	X		SCHOOL TAXABLE VALUE				29,300
	79x65x60x108						
	FRNT 79.00 DPTH 86.50						
	EAST-0328809 NRTH-1704602						
	DEED BOOK 2015 PG-8675						
	FULL MARKET VALUE	29,300					

STATE OF NEW YORK
 COUNTY - St Lawrence
 TOWN - Potsdam
 VILLAGE - Potsdam
 SWIS - 407403

2 0 1 6 T E N T A T I V E A S S E S S M E N T R O L L
 T A X A B L E SECTION OF THE ROLL - 1
 THESE ASSESSMENTS ARE ALSO USED FOR VILLAGE PURPOSES
 TAX MAP NUMBER SEQUENCE
 UNIFORM PERCENT OF VALUE IS 100.00
 UNIFORM PERCENT OF VALUE IS 100.00

PAGE 402
 VALUATION DATE-JUL 01, 2015
 TAXABLE STATUS DATE-MAR 01, 2016

TAX MAP PARCEL NUMBER	PROPERTY LOCATION & CLASS	ASSESSMENT	EXEMPTION CODE	VILLAGE	COUNTY	TOWN	SCHOOL	ACCOUNT NO.
CURRENT OWNERS NAME	SCHOOL DISTRICT	LAND	TAX DESCRIPTION	TAXABLE VALUE				
CURRENT OWNERS ADDRESS	PARCEL SIZE/GRID COORD	TOTAL	SPECIAL DISTRICTS					
***** 64.050-5-16 *****								
25 Walnut St								1- 12-15
64.050-5-16	210 1 Family Res		Vet Chg of 41003	32,093	0	32,093		0
Butchino Helen (LU)	Potsdam 2 407402	9,800	Vet Pro Ra 41112	0	38,376	0		0
25 Walnut St	X	55,800	Enhanced S 41834	0	0	0		55,800
Potsdam, NY 13676	X		VILLAGE TAXABLE VALUE		23,707			
	X		COUNTY TAXABLE VALUE		17,424			
	FRNT 70.00 DPTH 248.00		TOWN TAXABLE VALUE		23,707			
	EAST-0328719 NRTH-1704679		SCHOOL TAXABLE VALUE		0			
	DEED BOOK 2008 PG-21399							
	FULL MARKET VALUE	55,800						
***** 64.050-5-17 *****								
27 Walnut St								1- 68-11
64.050-5-17	210 1 Family Res		VET WAR CT 41121	0	9,750	9,750		0
North Stephen C	Potsdam 2 407402	5,400	VET WAR V 41127	9,750	0	0		0
27 Walnut St	X	65,000	Basic Star 41854	0	0	0		30,000
Potsdam, NY 13676-1107	86sp5000		VILLAGE TAXABLE VALUE		55,250			
	X		COUNTY TAXABLE VALUE		55,250			
	FRNT 50.00 DPTH 110.00		TOWN TAXABLE VALUE		55,250			
	BANK8888830		SCHOOL TAXABLE VALUE		35,000			
	EAST-0328663 NRTH-1704621							
	DEED BOOK 2012 PG-18380							
	FULL MARKET VALUE	65,000						
***** 64.050-5-18.1 *****								
29 Walnut St								1- 37- 7
64.050-5-18.1	210 1 Family Res		VILLAGE TAXABLE VALUE		20,000			
North Stephen	Potsdam 2 407402	9,100	COUNTY TAXABLE VALUE		20,000			
North Barbara	X	20,000	TOWN TAXABLE VALUE		20,000			
27 Walnut St	89sp7200		SCHOOL TAXABLE VALUE		20,000			
Potsdam, NY 13676	X							
	FRNT 88.00 DPTH 116.50							
	EAST-0328561 NRTH-1704628							
	DEED BOOK 1035 PG-00473							
	FULL MARKET VALUE	20,000						
***** 64.050-5-20 *****								
33 Walnut St								1- 53-14
64.050-5-20	210 1 Family Res		VILLAGE TAXABLE VALUE		35,700			
Rush Tara J	Potsdam 2 407402	3,600	COUNTY TAXABLE VALUE		35,700			
PO Box 12	X	35,700	TOWN TAXABLE VALUE		35,700			
Minoa, NY 13116	X		SCHOOL TAXABLE VALUE		35,700			
	45x57x46x66							
	FRNT 45.00 DPTH 61.50							
	EAST-0328522 NRTH-1704594							
	DEED BOOK 1999 PG-17733							
	FULL MARKET VALUE	35,700						

STATE OF NEW YORK
 COUNTY - St Lawrence
 TOWN - Potsdam
 VILLAGE - Potsdam
 SWIS - 407403

2 0 1 6 T E N T A T I V E A S S E S S M E N T R O L L
 T A X A B L E SECTION OF THE ROLL - 1
 THESE ASSESSMENTS ARE ALSO USED FOR VILLAGE PURPOSES
 TAX MAP NUMBER SEQUENCE
 UNIFORM PERCENT OF VALUE IS 100.00
 UNIFORM PERCENT OF VALUE IS 100.00

PAGE 403
 VALUATION DATE-JUL 01, 2015
 TAXABLE STATUS DATE-MAR 01, 2016

TAX MAP PARCEL NUMBER	PROPERTY LOCATION & CLASS	ASSESSMENT	EXEMPTION CODE	VILLAGE	COUNTY	TOWN	SCHOOL	ACCOUNT NO.
CURRENT OWNERS NAME	SCHOOL DISTRICT	LAND	TAX DESCRIPTION	TAXABLE VALUE				
CURRENT OWNERS ADDRESS	PARCEL SIZE/GRID COORD	TOTAL	SPECIAL DISTRICTS					

64.050-5-22	5 Riverside Dr 210 1 Family Res			VILLAGE TAXABLE VALUE				1- 38-12
Ramsay Robert	Potsdam 2 407402	7,400		COUNTY TAXABLE VALUE				
Hafer Matthew	x	81,900		TOWN TAXABLE VALUE				
33 1/2 Main St Ste A	85sp2500			SCHOOL TAXABLE VALUE				
Potsdam, NY 13676-2074	x							
	FRNT 60.00 DPTH 200.00							
	EAST-0328572 NRTH-1704708							
	DEED BOOK 1999 PG-3035							
	FULL MARKET VALUE	81,900						

64.050-5-23.1	7 Riverside Dr 210 1 Family Res			VILLAGE TAXABLE VALUE				1- 20- 2
Owens Ellen C	Potsdam 2 407402	10,400		COUNTY TAXABLE VALUE				
Owens James P	2005sp37500	57,000		TOWN TAXABLE VALUE				
116 Jill Dr	2008sp45500			SCHOOL TAXABLE VALUE				
Lawrenceburg, TN 38464	X							
	FRNT 76.00 DPTH 200.00							
	BANK8888870							
	EAST-0328541 NRTH-1704759							
	DEED BOOK 2008 PG-2							
	FULL MARKET VALUE	57,000						

64.050-5-25	11 Riverside Dr 210 1 Family Res		Basic Star 41854					1- 67-14
Hughes Amber Lynn	Potsdam 2 407402	9,600		VILLAGE TAXABLE VALUE				0 30,000
623 SH 11B	85sp27500/94sp38000	64,000		COUNTY TAXABLE VALUE				
Potsdam, NY 13676	2005sp55500			TOWN TAXABLE VALUE				
	Boundary Line Agrmt 2013/ FRNT 99.00 DPTH 115.00			SCHOOL TAXABLE VALUE				
	BANK8888830							
	EAST-0328508 NRTH-1704935							
	DEED BOOK 2013 PG-1906							
	FULL MARKET VALUE	64,000						

64.050-5-26.1	2 Riverside Dr 220 2 Family Res - WTRFNT			VILLAGE TAXABLE VALUE				1- 15-13
Atesoglu Sonmez H	Potsdam 2 407402	13,300		COUNTY TAXABLE VALUE				
Atesoglu Jane	Riverfront 99'	117,500		TOWN TAXABLE VALUE				
12 Haggerty Rd	x			SCHOOL TAXABLE VALUE				
Potsdam, NY 13676	x							
	FRNT 99.00 DPTH 157.00							
	EAST-0328393 NRTH-1704589							
	DEED BOOK 1999 PG-3268							
	FULL MARKET VALUE	117,500						

STATE OF NEW YORK
 COUNTY - St Lawrence
 TOWN - Potsdam
 VILLAGE - Potsdam
 SWIS - 407403

2 0 1 6 T E N T A T I V E A S S E S S M E N T R O L L
 T A X A B L E SECTION OF THE ROLL - 1
 THESE ASSESSMENTS ARE ALSO USED FOR VILLAGE PURPOSES
 TAX MAP NUMBER SEQUENCE
 UNIFORM PERCENT OF VALUE IS 100.00
 UNIFORM PERCENT OF VALUE IS 100.00

PAGE 404
 VALUATION DATE-JUL 01, 2015
 TAXABLE STATUS DATE-MAR 01, 2016

TAX MAP PARCEL NUMBER	PROPERTY LOCATION & CLASS	ASSESSMENT	EXEMPTION CODE	VILLAGE	COUNTY	TOWN	SCHOOL	ACCOUNT NO.
CURRENT OWNERS NAME	SCHOOL DISTRICT	LAND	TAX DESCRIPTION					TAXABLE VALUE
CURRENT OWNERS ADDRESS	PARCEL SIZE/GRID COORD	TOTAL	SPECIAL DISTRICTS					

64.050-5-28	6 Riverside Dr 314 Rural vac<10 - WTRFNT			VILLAGE TAXABLE VALUE				3,400
Schulze Erik A	Potsdam 2 407402	3,400		COUNTY TAXABLE VALUE				3,400
Schwartz Leslie E	2002sp1000	3,400		TOWN TAXABLE VALUE				3,400
8 Riverside Dr Apt 2	2006sp1000			SCHOOL TAXABLE VALUE				3,400
Potsdam, NY 13676-1967	58x142x57x148 FRNT 58.00 DPTH 145.00 EAST-0328347 NRTH-1704707 DEED BOOK 2006 PG-481 FULL MARKET VALUE	3,400						

64.050-5-29	8 Riverside Dr 220 2 Family Res - WTRFNT			VILLAGE TAXABLE VALUE				55,500
Schulze Erik A	Potsdam 2 407402	7,700		COUNTY TAXABLE VALUE				55,500
Schwartz Leslie E	2006sp55000	55,500		TOWN TAXABLE VALUE				55,500
8 Riverside Dr Apt 2	2002sp29000			SCHOOL TAXABLE VALUE				55,500
Potsdam, NY 13676-1967	FRNT 49.00 DPTH 169.00 ACRES 0.19 EAST-0328358 NRTH-1704754 DEED BOOK 2006 PG-480 FULL MARKET VALUE	55,500						

64.050-5-30	8 1/2 Riverside Dr 210 1 Family Res - WTRFNT			VILLAGE TAXABLE VALUE				50,400
Weller Terry L	Potsdam 2 407402	10,300		COUNTY TAXABLE VALUE				50,400
75 Root Rd	X	50,400		TOWN TAXABLE VALUE				50,400
Potsdam, NY 13676	X 41x89x10x48x68x150 FRNT 68.00 DPTH 154.00 EAST-0328335 NRTH-1704819 DEED BOOK 1998 PG-2182 FULL MARKET VALUE	50,400		SCHOOL TAXABLE VALUE				50,400

64.050-5-31	10 Riverside Dr 312 Vac w/imprv - WTRFNT			VILLAGE TAXABLE VALUE				8,400
Chambers Holly E	Potsdam 2 407402	7,900		COUNTY TAXABLE VALUE				8,400
12 Riverside Dr	X	8,400		TOWN TAXABLE VALUE				8,400
Potsdam, NY 13676-2027	X 50x150x53x150 FRNT 53.00 DPTH 147.00 BANK8888869 EAST-0328363 NRTH-1704867 DEED BOOK 1066 PG-602 FULL MARKET VALUE	8,400		SCHOOL TAXABLE VALUE				8,400

STATE OF NEW YORK
 COUNTY - St Lawrence
 TOWN - Potsdam
 VILLAGE - Potsdam
 SWIS - 407403

2 0 1 6 T E N T A T I V E A S S E S S M E N T R O L L
 T A X A B L E SECTION OF THE ROLL - 1
 THESE ASSESSMENTS ARE ALSO USED FOR VILLAGE PURPOSES
 TAX MAP NUMBER SEQUENCE
 UNIFORM PERCENT OF VALUE IS 100.00
 UNIFORM PERCENT OF VALUE IS 100.00

PAGE 405
 VALUATION DATE-JUL 01, 2015
 TAXABLE STATUS DATE-MAR 01, 2016

TAX MAP PARCEL NUMBER	PROPERTY LOCATION & CLASS	ASSESSMENT	EXEMPTION CODE	VILLAGE	COUNTY	TOWN	SCHOOL	ACCOUNT NO.
CURRENT OWNERS NAME	SCHOOL DISTRICT	LAND	TAX DESCRIPTION	TAXABLE VALUE				
CURRENT OWNERS ADDRESS	PARCEL SIZE/GRID COORD	TOTAL	SPECIAL DISTRICTS					

64.050-5-32	12 Riverside Dr 210 1 Family Res - WTRFNT			VILLAGE TAXABLE VALUE	55,600			1- 99- 7
Chambers Holly E	Potsdam 2 407402	5,300		COUNTY TAXABLE VALUE	55,600			
12 Riverside Dr	X	55,600		TOWN TAXABLE VALUE	55,600			
Potsdam, NY 13676-2027	93sp49000< 35x150x35x156 FRNT 35.00 DPTH 152.00 BANK8888869			SCHOOL TAXABLE VALUE	55,600			

64.050-5-33.1	14 Riverside Dr 210 1 Family Res - WTRFNT		Enhanced S 41834		0	0	0	1- 99- 8
Parks Douglas C	Potsdam 2 407402	14,400		VILLAGE TAXABLE VALUE	90,700			65,300
Parks Paula	X	90,700		COUNTY TAXABLE VALUE	90,700			
14 Riverside Dr	X			TOWN TAXABLE VALUE	90,700			
Potsdam, NY 13676	111x170x96x173 FRNT 111.00 DPTH 162.00 BANK8888209			SCHOOL TAXABLE VALUE	25,400			

64.050-5-35.11	16,18 Riverside Dr 220 2 Family Res - WTRFNT			VILLAGE TAXABLE VALUE	117,500			1- 78-11
Atesoglu Sonmez H	Potsdam 2 407402	19,800		COUNTY TAXABLE VALUE	117,500			
Atesoglu Jane	riverfront 176'	117,500		TOWN TAXABLE VALUE	117,500			
12 Haggerty Rd	110x170			SCHOOL TAXABLE VALUE	117,500			
Potsdam, NY 13676	FRNT 176.00 DPTH 170.00 EAST-0328327 NRTH-1705054 DEED BOOK 2000 PG-1991							

64.050-5-37	20 Riverside Dr 210 1 Family Res - WTRFNT		VET WAR CT 41121		7,890	7,890		1- 38- 9
Richardson Taylor S	Potsdam 2 407402	11,300	VET WAR V 41127	7,890	0	0	0	0
Richardson Nichole J	2007sp20000	52,600	VET DIS CT 41141	0	7,890	7,890	0	0
20 Riverside Dr	2011sp52000		VET DIS V 41147	7,890	0	0	0	0
Potsdam, NY 13676	66x220x68x223 FRNT 68.00 DPTH 221.50 EAST-0328287 NRTH-1705175 DEED BOOK 2015 PG-7136		Basic Star 41854	0	0	0	0	30,000

64.050-5-37	20 Riverside Dr 210 1 Family Res - WTRFNT			VILLAGE TAXABLE VALUE	36,820			
Richardson Taylor S	Potsdam 2 407402	11,300		COUNTY TAXABLE VALUE	36,820			
Richardson Nichole J	2007sp20000	52,600		TOWN TAXABLE VALUE	36,820			
20 Riverside Dr	2011sp52000			SCHOOL TAXABLE VALUE	22,600			
Potsdam, NY 13676	66x220x68x223 FRNT 68.00 DPTH 221.50 EAST-0328287 NRTH-1705175 DEED BOOK 2015 PG-7136							

TAX MAP PARCEL NUMBER	PROPERTY LOCATION & CLASS	ASSESSMENT	EXEMPTION CODE	VILLAGE	COUNTY	TOWN	SCHOOL	ACCOUNT NO.
CURRENT OWNERS NAME	SCHOOL DISTRICT	LAND	TAX DESCRIPTION	TAXABLE VALUE				
CURRENT OWNERS ADDRESS	PARCEL SIZE/GRID COORD	TOTAL	SPECIAL DISTRICTS					

64.050-5-38.1	22, 24 Riverside Dr				64.050-5-38.1			1- 38-10
Ramsay Robert	220 2 Family Res - WTRFNT		VILLAGE TAXABLE VALUE		116,500			
Hafer Matthew	Potsdam 2 407402	14,400	COUNTY TAXABLE VALUE		116,500			
33 1/2 Main St Ste A	Riverfront 97'	116,500	TOWN TAXABLE VALUE		116,500			
Potsdam, NY 13676-2074	92x223x97x234		SCHOOL TAXABLE VALUE		116,500			
	FRNT 97.00 DPTH 228.00							
	EAST-0328273 NRTH-1705247							
	DEED BOOK 1999 PG-3030							
	FULL MARKET VALUE	116,500						

64.050-5-40.1	26 Riverside Dr				64.050-5-40.1			1-103- 4
Lomastro Stephen	210 1 Family Res - WTRFNT		Enhanced S 41834	0	0	0		65,300
Lomastro Janet	Potsdam 2 407402	11,300	VILLAGE TAXABLE VALUE		84,000			
26 Riverside Dr	2000/23990	84,000	COUNTY TAXABLE VALUE		84,000			
Potsdam, NY 13676	90sp11000		TOWN TAXABLE VALUE		84,000			
	66x234x67x223		SCHOOL TAXABLE VALUE		18,700			
	FRNT 67.00 DPTH 230.00							
	EAST-0328262 NRTH-1705327							
	DEED BOOK 1070 PG-867							
	FULL MARKET VALUE	84,000						

64.050-5-41.1	28 Riverside Dr				64.050-5-41.1			8-306- 1
Mason Edward	314 Rural vac<10 - WTRFNT		VILLAGE TAXABLE VALUE		2,800			
Mason Linda	Potsdam 2 407402	2,800	COUNTY TAXABLE VALUE		2,800			
37 Cherry St	25' wf	2,800	TOWN TAXABLE VALUE		2,800			
Potsdam, NY 13676	x		SCHOOL TAXABLE VALUE		2,800			
	10x223x25wfx175x15x40							
	FRNT 25.00 DPTH 199.00							
	EAST-0328232 NRTH-1705373							
	DEED BOOK 1998 PG-16495							
	FULL MARKET VALUE	2,800						

64.050-5-42	37 Lower Cherry St				64.050-5-42			1- 99-12
Mason Edward	210 1 Family Res - WTRFNT		VET COM CT 41131	0	16,400	16,400		0
Mason Linda C	Potsdam 2 407402	11,900	VET COM V 41137	16,400	0	0		0
37 Cherry St	X	65,600	VET DIS CT 41141	0	22,960	22,960		0
Potsdam, NY 13676	85sp18800		VET DIS V 41147	22,960	0	0		0
	X		Enhanced S 41834	0	0	0		65,300
	FRNT 75.00 DPTH 179.00		VILLAGE TAXABLE VALUE		26,240			
	EAST-0328216 NRTH-1705458		COUNTY TAXABLE VALUE		26,240			
	DEED BOOK 994 PG-00744		TOWN TAXABLE VALUE		26,240			
	FULL MARKET VALUE	65,600	SCHOOL TAXABLE VALUE		300			

STATE OF NEW YORK
 COUNTY - St Lawrence
 TOWN - Potsdam
 VILLAGE - Potsdam
 SWIS - 407403

2 0 1 6 T E N T A T I V E A S S E S S M E N T R O L L
 T A X A B L E SECTION OF THE ROLL - 1
 THESE ASSESSMENTS ARE ALSO USED FOR VILLAGE PURPOSES
 TAX MAP NUMBER SEQUENCE
 UNIFORM PERCENT OF VALUE IS 100.00
 UNIFORM PERCENT OF VALUE IS 100.00

PAGE 407
 VALUATION DATE-JUL 01, 2015
 TAXABLE STATUS DATE-MAR 01, 2016

TAX MAP PARCEL NUMBER	PROPERTY LOCATION & CLASS	ASSESSMENT	EXEMPTION CODE	VILLAGE	COUNTY	TOWN	SCHOOL	ACCOUNT NO.
CURRENT OWNERS NAME	SCHOOL DISTRICT	LAND	TAX DESCRIPTION	TAXABLE VALUE				
CURRENT OWNERS ADDRESS	PARCEL SIZE/GRID COORD	TOTAL	SPECIAL DISTRICTS					

64.050-5-43.1	39 Lower Cherry St 210 1 Family Res - WTRFNT		Enhanced S 41834	0	0	0	65,300	1- 55- 6
Lapoint Mary	Potsdam 2 407402	16,700	VILLAGE TAXABLE VALUE		134,900			
39 Cherry St	X	134,900	COUNTY TAXABLE VALUE		134,900			
Potsdam, NY 13676	X		TOWN TAXABLE VALUE		134,900			
	FRNT 135.00 DPTH 180.00		SCHOOL TAXABLE VALUE		69,600			
	ACRES 0.56							
	EAST-0328180 NRTH-1705571							
	DEED BOOK 908 PG-00775							
	FULL MARKET VALUE	134,900						

64.050-5-45	43 Lower Cherry St 210 1 Family Res - WTRFNT		Basic Star 41854	0	0	0	30,000	1- 27- 5
Whispell William	Potsdam 2 407402	13,000	VILLAGE TAXABLE VALUE		91,400			
43 Cherry St	X	91,400	COUNTY TAXABLE VALUE		91,400			
Potsdam, NY 13676-1102	88sp20000		TOWN TAXABLE VALUE		91,400			
	90x175x90x164		SCHOOL TAXABLE VALUE		61,400			
	FRNT 90.00 DPTH 169.50							
	EAST-0328155 NRTH-1705660							
	DEED BOOK 2011 PG-3320							
	FULL MARKET VALUE	91,400						

64.050-6-1	132 Market St 426 Fast food							1- 26-12
Aley Property Holdings LLC	Potsdam 2 407402	121,200	VILLAGE TAXABLE VALUE		240,000			
C/O White Management	99sp78000	240,000	COUNTY TAXABLE VALUE		240,000			
PO Box 364	12/03 SP18500		TOWN TAXABLE VALUE		240,000			
Clinton, NY 13323	2005sp25000		SCHOOL TAXABLE VALUE		240,000			
	FRNT 140.00 DPTH 218.00							
	ACRES 0.70							
	EAST-0329969 NRTH-1705815							
	DEED BOOK 2005 PG-7925							
	FULL MARKET VALUE	240,000						

64.050-6-2	134 Market St 330 Vacant comm							1- 97-12
Aley Property Holdings LLC	Potsdam 2 407402	107,100	VILLAGE TAXABLE VALUE		107,100			
C/O White Management	x	107,100	COUNTY TAXABLE VALUE		107,100			
PO Box 364	87sp115000		TOWN TAXABLE VALUE		107,100			
Clinton, NY 13323	2005sp200000		SCHOOL TAXABLE VALUE		107,100			
	ACRES 1.10							
	EAST-0330171 NRTH-1705781							
	DEED BOOK 2005 PG-7924							
	FULL MARKET VALUE	107,100						

STATE OF NEW YORK
 COUNTY - St Lawrence
 TOWN - Potsdam
 VILLAGE - Potsdam
 SWIS - 407403

2 0 1 6 T E N T A T I V E A S S E S S M E N T R O L L
 T A X A B L E SECTION OF THE ROLL - 1
 THESE ASSESSMENTS ARE ALSO USED FOR VILLAGE PURPOSES
 TAX MAP NUMBER SEQUENCE
 UNIFORM PERCENT OF VALUE IS 100.00
 UNIFORM PERCENT OF VALUE IS 100.00

PAGE 408
 VALUATION DATE-JUL 01, 2015
 TAXABLE STATUS DATE-MAR 01, 2016

TAX MAP PARCEL NUMBER	PROPERTY LOCATION & CLASS	ASSESSMENT	EXEMPTION CODE	VILLAGE	COUNTY	TOWN	SCHOOL	ACCOUNT NO.
CURRENT OWNERS NAME	SCHOOL DISTRICT	LAND	TAX DESCRIPTION	TAXABLE VALUE				
CURRENT OWNERS ADDRESS	PARCEL SIZE/GRID COORD	TOTAL	SPECIAL DISTRICTS					

64.050-6-3	8 Grove St 210 1 Family Res		Basic Star 41854	0	0	0		1- 26-15 30,000
Fowler Kathleen R	Potsdam 2 407402	15,100	VILLAGE TAXABLE VALUE		83,800			
8 Grove St	95sp25000	83,800	COUNTY TAXABLE VALUE		83,800			
Potsdam, NY 13676	99sp42000		TOWN TAXABLE VALUE		83,800			
	2004sp58000		SCHOOL TAXABLE VALUE		53,800			
	FRNT 107.00 DPTH 204.00 BANK8888869							
	EAST-0330297 NRTH-1705565							
	DEED BOOK 2015 PG-12858							
	FULL MARKET VALUE	83,800						

64.050-6-4	6 Grove St 220 2 Family Res		Enhanced S 41834	0	0	0		1- 88- 7 65,300
Cunha Charles	Potsdam 2 407402	19,600	VILLAGE TAXABLE VALUE		76,300			
6 Grove St	X	76,300	COUNTY TAXABLE VALUE		76,300			
Potsdam, NY 13676	81sp43000 91Sp60000		TOWN TAXABLE VALUE		76,300			
	X		SCHOOL TAXABLE VALUE		11,000			
	FRNT 166.00 DPTH 192.00							
	EAST-0330164 NRTH-1705558							
	DEED BOOK 1048 PG-00578							
	FULL MARKET VALUE	76,300						

64.050-6-5	7 Grove St 210 1 Family Res							1- 67- 2
Dalton James T	Potsdam 2 407402	7,900	VILLAGE TAXABLE VALUE		65,900			
9 Haggerty Rd	93sp40000	65,900	COUNTY TAXABLE VALUE		65,900			
Potsdam, NY 13676	X		TOWN TAXABLE VALUE		65,900			
	X		SCHOOL TAXABLE VALUE		65,900			
	FRNT 56.00 DPTH 132.00							
	EAST-0330288 NRTH-1705349							
	DEED BOOK 2006 PG-10286							
	FULL MARKET VALUE	65,900						

64.050-6-6	5 Grove St 220 2 Family Res							1-100- 4
ETVA Property Management LLC	Potsdam 2 407402	14,500	VILLAGE TAXABLE VALUE		89,500			
4121 W 62ND St	2002sp30000	89,500	COUNTY TAXABLE VALUE		89,500			
Los Angeles, CA 90043	2008sp49000		TOWN TAXABLE VALUE		89,500			
	X		SCHOOL TAXABLE VALUE		89,500			
	FRNT 99.00 DPTH 215.00							
	EAST-0330215 NRTH-1705313							
	DEED BOOK 2009 PG-18390							
	FULL MARKET VALUE	89,500						

STATE OF NEW YORK
 COUNTY - St Lawrence
 TOWN - Potsdam
 VILLAGE - Potsdam
 SWIS - 407403

2 0 1 6 T E N T A T I V E A S S E S S M E N T R O L L
 T A X A B L E SECTION OF THE ROLL - 1
 THESE ASSESSMENTS ARE ALSO USED FOR VILLAGE PURPOSES
 TAX MAP NUMBER SEQUENCE
 UNIFORM PERCENT OF VALUE IS 100.00
 UNIFORM PERCENT OF VALUE IS 100.00

PAGE 409
 VALUATION DATE-JUL 01, 2015
 TAXABLE STATUS DATE-MAR 01, 2016

TAX MAP PARCEL NUMBER	PROPERTY LOCATION & CLASS	ASSESSMENT	EXEMPTION CODE	VILLAGE	COUNTY	TOWN	SCHOOL	ACCOUNT NO.
CURRENT OWNERS NAME	SCHOOL DISTRICT	LAND	TAX DESCRIPTION	TAXABLE VALUE				
CURRENT OWNERS ADDRESS	PARCEL SIZE/GRID COORD	TOTAL	SPECIAL DISTRICTS					
***** 64.050-6-7 *****								
50 Waverly St								1- 18- 9
64.050-6-7	210 1 Family Res		Basic Star 41854	0	0	0		30,000
Dewar John	Potsdam 2 407402	13,500	VILLAGE TAXABLE VALUE		144,900			
Mccloy Sandra	X	144,900	COUNTY TAXABLE VALUE		144,900			
50 Waverly St	84sp62500		TOWN TAXABLE VALUE		144,900			
Potsdam, NY 13676	X		SCHOOL TAXABLE VALUE		114,900			
	FRNT 83.00 DPTH 304.00							
	EAST-0330296 NRTH-1705136							
	DEED BOOK 984 PG-00199							
	FULL MARKET VALUE	144,900						
***** 64.050-6-8 *****								
8 Cottage St								1- 80-11
64.050-6-8	210 1 Family Res		CW_15_VET/ 41161	0	12,000	12,000		0
Hauser Brian R	Potsdam 2 407402	14,500	Basic Star 41854	0	0	0		30,000
Xydias Christina V	2002sp62000	109,000	VILLAGE TAXABLE VALUE		109,000			
8 Cottage St	2008sp77900		COUNTY TAXABLE VALUE		97,000			
Potsdam, NY 13676	2012sp109000		TOWN TAXABLE VALUE		97,000			
	FRNT 99.00 DPTH 215.00		SCHOOL TAXABLE VALUE		79,000			
	BANK8888830							
	EAST-0330301 NRTH-1704845							
	DEED BOOK 2012 PG-10876							
	FULL MARKET VALUE	109,000						
***** 64.050-6-9 *****								
6 Cottage St								1- 49- 9
64.050-6-9	210 1 Family Res		Basic Star 41854	0	0	0		30,000
Jenack Daniel	Potsdam 2 407402	13,600	VILLAGE TAXABLE VALUE		99,800			
Jenack Lynne	X	99,800	COUNTY TAXABLE VALUE		99,800			
6 Cottage St	X		TOWN TAXABLE VALUE		99,800			
Potsdam, NY 13676	X		SCHOOL TAXABLE VALUE		69,800			
	FRNT 86.00 DPTH 274.00							
	EAST-0330205 NRTH-1704866							
	DEED BOOK 00971 PG-00641							
	FULL MARKET VALUE	99,800						
***** 64.050-6-10.1 *****								
4 Cottage St								1- 12- 2
64.050-6-10.1	210 1 Family Res		VILLAGE TAXABLE VALUE		44,500			
Kirka James J Jr	Potsdam 2 407402	13,200	COUNTY TAXABLE VALUE		44,500			
142 Barker Rd	X	44,500	TOWN TAXABLE VALUE		44,500			
Potsdam, NY 13676	85sp21000-94Sp19000		SCHOOL TAXABLE VALUE		44,500			
	FRNT 114.00 DPTH 108.00							
	EAST-0330110 NRTH-0704790							
	DEED BOOK 1078 PG-918							
	FULL MARKET VALUE	44,500						

STATE OF NEW YORK
 COUNTY - St Lawrence
 TOWN - Potsdam
 VILLAGE - Potsdam
 SWIS - 407403

2 0 1 6 T E N T A T I V E A S S E S S M E N T R O L L
 T A X A B L E SECTION OF THE ROLL - 1
 THESE ASSESSMENTS ARE ALSO USED FOR VILLAGE PURPOSES
 TAX MAP NUMBER SEQUENCE
 UNIFORM PERCENT OF VALUE IS 100.00
 UNIFORM PERCENT OF VALUE IS 100.00

PAGE 410
 VALUATION DATE-JUL 01, 2015
 TAXABLE STATUS DATE-MAR 01, 2016

TAX MAP PARCEL NUMBER	PROPERTY LOCATION & CLASS	ASSESSMENT	EXEMPTION CODE	VILLAGE	COUNTY	TOWN	SCHOOL	ACCOUNT NO.
CURRENT OWNERS NAME	SCHOOL DISTRICT	LAND	TAX DESCRIPTION					TAXABLE VALUE
CURRENT OWNERS ADDRESS	PARCEL SIZE/GRID COORD	TOTAL	SPECIAL DISTRICTS					

64.050-6-11.1	104 Market St 230 3 Family Res			VILLAGE	TAXABLE	64.050-6-11.1	11.1	*****
Murphy William D	Potsdam 2 407402	8,900		COUNTY	TAXABLE			1- 66- 6
Murphy Mallorie A	X	83,800		TOWN	TAXABLE			
20 Elderkin St Apt 1	X			SCHOOL	TAXABLE			
Potsdam, NY 13676	X							
	FRNT 83.00 DPTH 101.00							
	BANK8888869							
	EAST-0330000 NRTH-1704780							
	DEED BOOK 2016 PG-638							
	FULL MARKET VALUE	83,800						

64.050-6-12	106 Market St 210 1 Family Res		Basic Star 41854			64.050-6-12	12	*****
Cole Justin E	Potsdam 2 407402	13,200		VILLAGE	TAXABLE			1- 1-14
Cole Susan J	07/03 SP 50000	94,500		COUNTY	TAXABLE			
106 Market St	2009sp95000			TOWN	TAXABLE			
Potsdam, NY 13676	83x215x33x66x50x149			SCHOOL	TAXABLE			
	FRNT 83.00 DPTH 215.00							
	BANK8888830							
	EAST-0330036 NRTH-1704869							
	DEED BOOK 2009 PG-20411							
	FULL MARKET VALUE	94,500						

64.050-6-13	106 1/2 Market St 210 1 Family Res		Basic Star 41854			64.050-6-13	13	*****
Sullivan Carrie	Potsdam 2 407402	6,800		VILLAGE	TAXABLE			1- 91- 7
106 1/2 Market St	X	66,000		COUNTY	TAXABLE			
Potsdam, NY 13676	X			TOWN	TAXABLE			
	X			SCHOOL	TAXABLE			
	FRNT 41.00 DPTH 215.00							
	EAST-0330043 NRTH-1704923							
	DEED BOOK 2002 PG-14149							
	FULL MARKET VALUE	66,000						

64.050-6-14	108 Market St 220 2 Family Res			VILLAGE	TAXABLE	64.050-6-14	14	*****
Hafer Matthew J	Potsdam 2 407402	6,800		COUNTY	TAXABLE			1- 54-15
Ramsay Robert	95sp10000	74,900		TOWN	TAXABLE			
33 1/2 Main St Ste A	80sp18500			SCHOOL	TAXABLE			
Potsdam, NY 13676-2074	X							
	FRNT 41.00 DPTH 215.00							
	BANK8888869							
	EAST-0330046 NRTH-1704962							
	DEED BOOK 1092 PG-650							
	FULL MARKET VALUE	74,900						

STATE OF NEW YORK
 COUNTY - St Lawrence
 TOWN - Potsdam
 VILLAGE - Potsdam
 SWIS - 407403

2 0 1 6 T E N T A T I V E A S S E S S M E N T R O L L
 T A X A B L E SECTION OF THE ROLL - 1
 THESE ASSESSMENTS ARE ALSO USED FOR VILLAGE PURPOSES
 TAX MAP NUMBER SEQUENCE
 UNIFORM PERCENT OF VALUE IS 100.00
 UNIFORM PERCENT OF VALUE IS 100.00

PAGE 411
 VALUATION DATE-JUL 01, 2015
 TAXABLE STATUS DATE-MAR 01, 2016

TAX MAP PARCEL NUMBER	PROPERTY LOCATION & CLASS	ASSESSMENT	EXEMPTION CODE	VILLAGE	COUNTY	TOWN	SCHOOL	ACCOUNT NO.
CURRENT OWNERS NAME	SCHOOL DISTRICT	LAND	TAX DESCRIPTION	TAXABLE VALUE				
CURRENT OWNERS ADDRESS	PARCEL SIZE/GRID COORD	TOTAL	SPECIAL DISTRICTS					
***** 64.050-6-15 *****								
110 Market St								1- 51-12
64.050-6-15	220 2 Family Res		VET COM CT 41131	0	20,000	20,000	0	
Kellam Paul (LU)	Potsdam 2 407402	13,200	VET COM V 41137	20,000	0	0	0	
Kellam Elinor (LU)	X	114,900	Enhanced S 41834	0	0	0	65,300	
110 Market St Apt 1	X		VILLAGE TAXABLE VALUE		94,900			
Potsdam, NY 13676	X		COUNTY TAXABLE VALUE		94,900			
	FRNT 83.00 DPTH 215.00		TOWN TAXABLE VALUE		94,900			
	EAST-0330043 NRTH-1705025		SCHOOL TAXABLE VALUE		49,600			
	DEED BOOK 2005 PG-4640							
	FULL MARKET VALUE	114,900						
***** 64.050-6-16 *****								
112 Market St								1- 77-10
64.050-6-16	230 3 Family Res		VILLAGE TAXABLE VALUE		128,000			
Regan Patrick Jr.	Potsdam 2 407402	13,200	COUNTY TAXABLE VALUE		128,000			
PO Box 941	Ref Deed 1115/376	128,000	TOWN TAXABLE VALUE		128,000			
Potsdam, NY 13676	X		SCHOOL TAXABLE VALUE		128,000			
	X							
	FRNT 83.00 DPTH 215.00							
	EAST-0330049 NRTH-1705108							
	DEED BOOK 2003 PG-3162							
	FULL MARKET VALUE	128,000						
***** 64.050-6-17 *****								
114 Market St								1- 77- 8
64.050-6-17	210 1 Family Res		VILLAGE TAXABLE VALUE		88,000			
Sullivan Matthew	Potsdam 2 407402	13,200	COUNTY TAXABLE VALUE		88,000			
9 Garden St	94sp43000<	88,000	TOWN TAXABLE VALUE		88,000			
Potsdam, NY 13676	X		SCHOOL TAXABLE VALUE		88,000			
	X							
	FRNT 83.00 DPTH 215.00							
	EAST-0330051 NRTH-1705188							
	DEED BOOK 1082 PG-661							
	FULL MARKET VALUE	88,000						
***** 64.050-6-18 *****								
116 Market St								1- 77- 9
64.050-6-18	411 Apartment		VILLAGE TAXABLE VALUE		147,500			
Sullivan Matthew	Potsdam 2 407402	37,800	COUNTY TAXABLE VALUE		147,500			
9 Garden St	94sp43000<	147,500	TOWN TAXABLE VALUE		147,500			
Potsdam, NY 13676	X		SCHOOL TAXABLE VALUE		147,500			
	X							
	FRNT 107.00 DPTH 149.00							
	EAST-0330033 NRTH-1705292							
	DEED BOOK 1082 PG-661							
	FULL MARKET VALUE	147,500						

STATE OF NEW YORK
 COUNTY - St Lawrence
 TOWN - Potsdam
 VILLAGE - Potsdam
 SWIS - 407403

2 0 1 6 T E N T A T I V E A S S E S S M E N T R O L L
 T A X A B L E SECTION OF THE ROLL - 1
 THESE ASSESSMENTS ARE ALSO USED FOR VILLAGE PURPOSES
 TAX MAP NUMBER SEQUENCE
 UNIFORM PERCENT OF VALUE IS 100.00
 UNIFORM PERCENT OF VALUE IS 100.00

PAGE 412
 VALUATION DATE-JUL 01, 2015
 TAXABLE STATUS DATE-MAR 01, 2016

TAX MAP PARCEL NUMBER	PROPERTY LOCATION & CLASS	ASSESSMENT	EXEMPTION CODE	VILLAGE	COUNTY	TOWN	SCHOOL	TAXABLE VALUE	ACCOUNT NO.
CURRENT OWNERS NAME	SCHOOL DISTRICT	LAND	TAX DESCRIPTION						
CURRENT OWNERS ADDRESS	PARCEL SIZE/GRID COORD	TOTAL	SPECIAL DISTRICTS						

64.050-6-19	3 Grove St 210 1 Family Res			VILLAGE	TAXABLE	VALUE		64,500	1- 80-13
TSSNP Enterprises LLC	Potsdam 2 407402	10,400		COUNTY	TAXABLE	VALUE		64,500	
599 County Route 11	2006pg15431	64,500		TOWN	TAXABLE	VALUE		64,500	
Gouverneur, NY 13642	2000sp35000 2007sp54500			SCHOOL	TAXABLE	VALUE		64,500	
	FRNT 66.00 DPTH 173.00 BANK8888864								
	EAST-0330134 NRTH-1705326								
	DEED BOOK 2012 PG-13357								
	FULL MARKET VALUE	64,500							

64.050-6-20	1 Grove St 210 1 Family Res			VILLAGE	TAXABLE	VALUE		56,100	1- 13-14
Beck Bernard F	Potsdam 2 407402	4,900		COUNTY	TAXABLE	VALUE		56,100	
Beck Joyce K	93sp35000	56,100		TOWN	TAXABLE	VALUE		56,100	
172 Howardville Rd	2002sp22000			SCHOOL	TAXABLE	VALUE		56,100	
Canton, NY 13617	2006sp40000								
	FRNT 49.00 DPTH 66.00								
	EAST-0330088 NRTH-1705378								
	DEED BOOK 2006 PG-12296								
	FULL MARKET VALUE	56,100							

64.050-6-21	118 Market St 210 1 Family Res			VILLAGE	TAXABLE	VALUE		112,000	1- 25- 5
Sur Shantana	Potsdam 2 407402	8,100		COUNTY	TAXABLE	VALUE		112,000	
Mondal Sumona	X	112,000		TOWN	TAXABLE	VALUE		112,000	
118 Market St	X			SCHOOL	TAXABLE	VALUE		112,000	
Potsdam, NY 13676	X								
	FRNT 66.00 DPTH 100.00 BANK8888830								
	EAST-0330007 NRTH-1705373								
	DEED BOOK 2014 PG-15443								
	FULL MARKET VALUE	112,000							

64.050-6-22	120 Market St 433 Auto body			VILLAGE	TAXABLE	VALUE		184,000	1- 72- 3
Mooney Valerie	Potsdam 2 407402	88,900		COUNTY	TAXABLE	VALUE		184,000	
2705 County Route 35	Re: Service Station	184,000		TOWN	TAXABLE	VALUE		184,000	
Norwood, NY 13668	2011sp125000			SCHOOL	TAXABLE	VALUE		184,000	
	X								
	FRNT 110.00 DPTH 129.00								
	EAST-0330010 NRTH-1705523								
	DEED BOOK 2011 PG-17297								
	FULL MARKET VALUE	184,000							

STATE OF NEW YORK
 COUNTY - St Lawrence
 TOWN - Potsdam
 VILLAGE - Potsdam
 SWIS - 407403

2 0 1 6 T E N T A T I V E A S S E S S M E N T R O L L
 T A X A B L E SECTION OF THE ROLL - 1
 THESE ASSESSMENTS ARE ALSO USED FOR VILLAGE PURPOSES
 TAX MAP NUMBER SEQUENCE
 UNIFORM PERCENT OF VALUE IS 100.00
 UNIFORM PERCENT OF VALUE IS 100.00

PAGE 413
 VALUATION DATE-JUL 01, 2015
 TAXABLE STATUS DATE-MAR 01, 2016

TAX MAP PARCEL NUMBER	PROPERTY LOCATION & CLASS	ASSESSMENT	EXEMPTION CODE	VILLAGE	COUNTY	TOWN	SCHOOL	ACCOUNT NO.
CURRENT OWNERS NAME	SCHOOL DISTRICT	LAND	TAX DESCRIPTION	TAXABLE VALUE				
CURRENT OWNERS ADDRESS	PARCEL SIZE/GRID COORD	TOTAL	SPECIAL DISTRICTS					ACCOUNT NO.

64.050-6-23	124 Market St							1- 78-12
Smith Lynn J Sr	484 1 use sm bld		VILLAGE TAXABLE VALUE	97,500				
Smith Roxanne L	Potsdam 2 407402	63,600	COUNTY TAXABLE VALUE	97,500				
130 Market St	94sp50000	97,500	TOWN TAXABLE VALUE	97,500				
Potsdam, NY 13676	2008sp200000<		SCHOOL TAXABLE VALUE	97,500				
	X							
	FRNT 82.00 DPTH 129.00							
	EAST-0330004 NRTH-1705627							
	DEED BOOK 2008 PG-7974							
	FULL MARKET VALUE	97,500						

64.050-6-24	130 Market St							1- 27- 1
Smith Lynn L Sr	210 1 Family Res		Basic Star 41854	0	0	0	30,000	
Smith Roxanne L	Potsdam 2 407402	8,200	VILLAGE TAXABLE VALUE	85,700				
130 Market St	96sp39500	85,700	COUNTY TAXABLE VALUE	85,700				
Potsdam, NY 13676	99sp55000		TOWN TAXABLE VALUE	85,700				
	2008sp200000<		SCHOOL TAXABLE VALUE	55,700				
	FRNT 58.00 DPTH 130.00							
	EAST-0330004 NRTH-1705690							
	DEED BOOK 2008 PG-7975							
	FULL MARKET VALUE	85,700						

64.050-7-1	102 Market St							8-313- 9
Bassim Behrooz	210 1 Family Res		VILLAGE TAXABLE VALUE	70,900				
Bassim Patricia	Potsdam 2 407402	9,600	COUNTY TAXABLE VALUE	70,900				
102 Market St Apt 1	X	70,900	TOWN TAXABLE VALUE	70,900				
Potsdam, NY 13676-2722	X		SCHOOL TAXABLE VALUE	70,900				
	99x70x53x15x43x85							
	FRNT 99.00 DPTH 79.50							
	EAST-0329992 NRTH-1704622							
	DEED BOOK 944 PG-00296							
	FULL MARKET VALUE	70,900						

64.050-7-2	1 Cottage St							1- 93-13
Rose Michael D	210 1 Family Res		Basic Star 41854	0	0	0	30,000	
Rose Bernadette A	Potsdam 2 407402	5,800	VILLAGE TAXABLE VALUE	80,500				
1 Cottage St	X	80,500	COUNTY TAXABLE VALUE	80,500				
Potsdam, NY 13676	X		TOWN TAXABLE VALUE	80,500				
	47x99x32x43x15x53		SCHOOL TAXABLE VALUE	50,500				
	FRNT 47.00 DPTH 99.00							
	EAST-0330038 NRTH-1704638							
	DEED BOOK 2015 PG-2234							
	FULL MARKET VALUE	80,500						

STATE OF NEW YORK
 COUNTY - St Lawrence
 TOWN - Potsdam
 VILLAGE - Potsdam
 SWIS - 407403

2 0 1 6 T E N T A T I V E A S S E S S M E N T R O L L
 T A X A B L E SECTION OF THE ROLL - 1
 THESE ASSESSMENTS ARE ALSO USED FOR VILLAGE PURPOSES
 TAX MAP NUMBER SEQUENCE
 UNIFORM PERCENT OF VALUE IS 100.00
 UNIFORM PERCENT OF VALUE IS 100.00

PAGE 414
 VALUATION DATE-JUL 01, 2015
 TAXABLE STATUS DATE-MAR 01, 2016

TAX MAP PARCEL NUMBER	PROPERTY LOCATION & CLASS	ASSESSMENT	EXEMPTION CODE	VILLAGE	COUNTY	TOWN	SCHOOL	ACCOUNT NO.
CURRENT OWNERS NAME	SCHOOL DISTRICT	LAND	TAX DESCRIPTION	TAXABLE VALUE				
CURRENT OWNERS ADDRESS	PARCEL SIZE/GRID COORD	TOTAL	SPECIAL DISTRICTS					ACCOUNT NO.

64.050-7-3	3 Cottage St 411 Apartment			VILLAGE TAXABLE VALUE	82,500			1- 17- 9
Sullivan James	Potsdam 2 407402	23,500		COUNTY TAXABLE VALUE	82,500			
Sullivan Gloria	X	82,500		TOWN TAXABLE VALUE	82,500			
PO Box 5103	84sp28000			SCHOOL TAXABLE VALUE	82,500			
Potsdam, NY 13676	X							
	FRNT 63.00 DPTH 99.00							
	EAST-0330092 NRTH-1704629							
	DEED BOOK 986 PG-00782							
	FULL MARKET VALUE	82,500						

64.050-7-4	3 1/2 Cottage St 312 Vac w/imprv			VILLAGE TAXABLE VALUE	6,800			1- 49- 2
Grigel Glen	Potsdam 2 407402	3,300		COUNTY TAXABLE VALUE	6,800			
Amerando Sallie	X	6,800		TOWN TAXABLE VALUE	6,800			
7 1/2 Cottage St	X			SCHOOL TAXABLE VALUE	6,800			
Potsdam, NY 13676	X							
	FRNT 32.00 DPTH 99.00							
	EAST-0330146 NRTH-1704629							
	DEED BOOK 1998 PG-15300							
	FULL MARKET VALUE	6,800						

64.050-7-5	5 Cottage St 210 1 Family Res		Basic Star 41854	0	0	0	30,000	1- 16-13
Trejos Jennifer L	Potsdam 2 407402	6,200		VILLAGE TAXABLE VALUE	114,000			
5 Cottage St	2008sp40000	114,000		COUNTY TAXABLE VALUE	114,000			
Potsdam, NY 13676	2009sp115000			TOWN TAXABLE VALUE	114,000			
	X			SCHOOL TAXABLE VALUE	84,000			
	FRNT 51.00 DPTH 99.00							
	BANK8888869							
	EAST-0330180 NRTH-1704609							
	DEED BOOK 2009 PG-12439							
	FULL MARKET VALUE	114,000						

64.050-7-6	7 Cottage St 210 1 Family Res		Basic Star 41854	0	0	0	30,000	1-103- 7
Maus Derek	Potsdam 2 407402	6,700		VILLAGE TAXABLE VALUE	79,800			
7 Cottage St	2001sp48000	79,800		COUNTY TAXABLE VALUE	79,800			
Potsdam, NY 13676	86sp17000			TOWN TAXABLE VALUE	79,800			
	X			SCHOOL TAXABLE VALUE	49,800			
	FRNT 46.00 DPTH 138.00							
	BANK8888869							
	EAST-0330230 NRTH-1704618							
	DEED BOOK 2009 PG-8315							
	FULL MARKET VALUE	79,800						

STATE OF NEW YORK
 COUNTY - St Lawrence
 TOWN - Potsdam
 VILLAGE - Potsdam
 SWIS - 407403

2 0 1 6 T E N T A T I V E A S S E S S M E N T R O L L
 T A X A B L E SECTION OF THE ROLL - 1
 THESE ASSESSMENTS ARE ALSO USED FOR VILLAGE PURPOSES
 TAX MAP NUMBER SEQUENCE
 UNIFORM PERCENT OF VALUE IS 100.00
 UNIFORM PERCENT OF VALUE IS 100.00

PAGE 415
 VALUATION DATE-JUL 01, 2015
 TAXABLE STATUS DATE-MAR 01, 2016

TAX MAP PARCEL NUMBER	PROPERTY LOCATION & CLASS	ASSESSMENT	EXEMPTION CODE	VILLAGE	COUNTY	TOWN	SCHOOL	ACCOUNT NO.
CURRENT OWNERS NAME	SCHOOL DISTRICT	LAND	TAX DESCRIPTION	TAXABLE VALUE				
CURRENT OWNERS ADDRESS	PARCEL SIZE/GRID COORD	TOTAL	SPECIAL DISTRICTS					

64.050-7-7	7 1/2 Cottage St 210 1 Family Res		Enhanced S 41834	0	0	0		1- 49- 1
Grigel Glen	Potsdam 2 407402	5,400	VILLAGE TAXABLE VALUE		84,000			
Amerando Sallie	99sp40500<	84,000	COUNTY TAXABLE VALUE		84,000			
7 1/2 Cottage St	X		TOWN TAXABLE VALUE		84,000			
Potsdam, NY 13676	X		SCHOOL TAXABLE VALUE		18,700			
	FRNT 37.00 DPTH 138.00							
	EAST-0330277 NRTH-1704602							
	DEED BOOK 1998 PG-15300							
	FULL MARKET VALUE	84,000						

64.050-7-8	100 Market St 411 Apartment		VILLAGE TAXABLE VALUE		320,000			1- 15- 5
Terra Development Inc	Potsdam 2 407402	118,900	COUNTY TAXABLE VALUE		320,000			
208 Sissonville Rd	2004sp355000<	320,000	TOWN TAXABLE VALUE		320,000			
Potsdam, NY 13676	97sp325000<		SCHOOL TAXABLE VALUE		320,000			
	X							
	FRNT 136.00 DPTH 208.00							
	EAST-0330196 NRTH-1704446							
	DEED BOOK 2004 PG-19563							
	FULL MARKET VALUE	320,000						

64.050-7-9	1 Carol Ct 210 1 Family Res		Basic Star 41854	0	0	0		1- 66-12
Nakata Narutoshi	Potsdam 2 407402	7,700	VILLAGE TAXABLE VALUE		85,000			30,000
1 Carol Ct	X	85,000	COUNTY TAXABLE VALUE		85,000			
Potsdam, NY 13676	88sp30000		TOWN TAXABLE VALUE		85,000			
	79x81x74x52		SCHOOL TAXABLE VALUE		55,000			
	FRNT 79.00 DPTH 66.50							
	BANK8888830							
	EAST-0330187 NRTH-1704329							
	DEED BOOK 2015 PG-9061							
	FULL MARKET VALUE	85,000						

64.050-7-10	2 Carol Ct 210 1 Family Res		Basic Star 41854	0	0	0		1- 54- 1
Hunter Jason M	Potsdam 2 407402	7,600	VILLAGE TAXABLE VALUE		85,000			30,000
2 Carol Ct	2008sp100,000	85,000	COUNTY TAXABLE VALUE		85,000			
Potsdam, NY 13676	97sp37500		TOWN TAXABLE VALUE		85,000			
	79x52x69x99x142x18		SCHOOL TAXABLE VALUE		55,000			
	FRNT 79.00 DPTH 66.00							
	BANK8888830							
	EAST-0330246 NRTH-1704313							
	DEED BOOK 2008 PG-19030							
	FULL MARKET VALUE	85,000						

STATE OF NEW YORK
 COUNTY - St Lawrence
 TOWN - Potsdam
 VILLAGE - Potsdam
 SWIS - 407403

2 0 1 6 T E N T A T I V E A S S E S S M E N T R O L L
 T A X A B L E SECTION OF THE ROLL - 1
 THESE ASSESSMENTS ARE ALSO USED FOR VILLAGE PURPOSES
 TAX MAP NUMBER SEQUENCE
 UNIFORM PERCENT OF VALUE IS 100.00
 UNIFORM PERCENT OF VALUE IS 100.00

PAGE 416
 VALUATION DATE-JUL 01, 2015
 TAXABLE STATUS DATE-MAR 01, 2016

TAX MAP PARCEL NUMBER	PROPERTY LOCATION & CLASS	ASSESSMENT	EXEMPTION CODE	VILLAGE	COUNTY	TOWN	SCHOOL	ACCOUNT NO.
CURRENT OWNERS NAME	SCHOOL DISTRICT	LAND	TAX DESCRIPTION	TAXABLE VALUE				
CURRENT OWNERS ADDRESS	PARCEL SIZE/GRID COORD	TOTAL	SPECIAL DISTRICTS					

64.050-7-11	6 1/2 Garden St				64.050-7-11			1- 59-15
Plastino Antony T	210 1 Family Res		Basic Star 41854	0	0	0		30,000
6 1/2 Garden St	Potsdam 2 407402	11,700	VILLAGE TAXABLE VALUE		78,800			
Potsdam, NY 13676	2011sp67000	78,800	COUNTY TAXABLE VALUE		78,800			
	85sp30000		TOWN TAXABLE VALUE		78,800			
	X		SCHOOL TAXABLE VALUE		48,800			
	FRNT 71.00 DPTH 198.00							
	EAST-0330289 NRTH-1704171							
	DEED BOOK 2011 PG-8401							
	FULL MARKET VALUE	78,800						

64.050-7-12	6 Garden St				64.050-7-12			1- 37-12
Swift William	210 1 Family Res		Enhanced S 41834	0	0	0		65,300
6 Garden St	Potsdam 2 407402	10,900	VILLAGE TAXABLE VALUE		89,800			
Potsdam, NY 13676	X	89,800	COUNTY TAXABLE VALUE		89,800			
	X		TOWN TAXABLE VALUE		89,800			
	X		SCHOOL TAXABLE VALUE		24,500			
	FRNT 66.00 DPTH 198.00							
	EAST-0330212 NRTH-1704177							
	DEED BOOK 913 PG-00785							
	FULL MARKET VALUE	89,800						

64.050-7-13	4 & 4 1/2 Garden St				64.050-7-13			1-101- 3
Weller Shirley A	411 Apartment		VILLAGE TAXABLE VALUE		59,500			
322 Wright Rd	Potsdam 2 407402	11,400	COUNTY TAXABLE VALUE		59,500			
Potsdam, NY 13676	05/03 SP 40000	59,500	TOWN TAXABLE VALUE		59,500			
	X		SCHOOL TAXABLE VALUE		59,500			
	X							
	FRNT 69.00 DPTH 199.00							
	ACRES 0.33							
	EAST-0330148 NRTH-1704180							
	DEED BOOK 2003 PG-8131							
	FULL MARKET VALUE	59,500						

64.050-7-14	5 Garden St				64.050-7-14			1- 91- 8
Swanson Dorothy (Lu)	220 2 Family Res		VET WAR CT 41121	0	12,000	12,000		0
Swanson Keith	Potsdam 2 407402	11,500	VET WAR V 41127	12,000	0	0		0
Kevin- Remainderman	X	88,400	Enhanced S 41834	0	0	0		65,300
5 Garden St	X		VILLAGE TAXABLE VALUE		76,400			
Potsdam, NY 13676	X		COUNTY TAXABLE VALUE		76,400			
	FRNT 84.00 DPTH 138.00		TOWN TAXABLE VALUE		76,400			
	EAST-0330222 NRTH-1703937		SCHOOL TAXABLE VALUE		23,100			
	DEED BOOK 1080 PG-890							
	FULL MARKET VALUE	88,400						

STATE OF NEW YORK
 COUNTY - St Lawrence
 TOWN - Potsdam
 VILLAGE - Potsdam
 SWIS - 407403

2 0 1 6 T E N T A T I V E A S S E S S M E N T R O L L
 T A X A B L E SECTION OF THE ROLL - 1
 THESE ASSESSMENTS ARE ALSO USED FOR VILLAGE PURPOSES
 TAX MAP NUMBER SEQUENCE
 UNIFORM PERCENT OF VALUE IS 100.00
 UNIFORM PERCENT OF VALUE IS 100.00

PAGE 417
 VALUATION DATE-JUL 01, 2015
 TAXABLE STATUS DATE-MAR 01, 2016

TAX MAP PARCEL NUMBER	PROPERTY LOCATION & CLASS	ASSESSMENT	EXEMPTION CODE	VILLAGE	COUNTY	TOWN	SCHOOL	ACCOUNT NO.
CURRENT OWNERS NAME	SCHOOL DISTRICT	LAND	TAX DESCRIPTION	TAXABLE VALUE				
CURRENT OWNERS ADDRESS	PARCEL SIZE/GRID COORD	TOTAL	SPECIAL DISTRICTS					ACCOUNT NO.

64.050-7-15	88 Market St				64.050-7-15			1- 32- 3
Sheehan James	311 Res vac land		VILLAGE TAXABLE VALUE	15,000				
208 Sissonville Rd	Potsdam 2 407402	15,000	COUNTY TAXABLE VALUE	15,000				
Potsdam, NY 13676-3563	X	15,000	TOWN TAXABLE VALUE	15,000				
	X		SCHOOL TAXABLE VALUE	15,000				
	91sp7000/92sp10000							
	FRNT 109.00 DPTH 231.00							
	EAST-0330056 NRTH-1703953							
	DEED BOOK 1058 PG-250							
	FULL MARKET VALUE	15,000						

64.050-7-16	2 Garden St				64.050-7-16			1- 39-14
Weller Shirley	220 2 Family Res		VILLAGE TAXABLE VALUE	58,000				
322 Wright Rd	Potsdam 2 407402	4,100	COUNTY TAXABLE VALUE	58,000				
Potsdam, NY 13676	2007sp12000	58,000	TOWN TAXABLE VALUE	58,000				
	88sp12000		SCHOOL TAXABLE VALUE	58,000				
	X							
	FRNT 41.00 DPTH 66.00							
	EAST-0330092 NRTH-1704105							
	DEED BOOK 2007 PG-17736							
	FULL MARKET VALUE	58,000						

64.050-7-17	90 Market St				64.050-7-17			1- 77- 5
Langevin Debbie	220 2 Family Res		VILLAGE TAXABLE VALUE	68,500				
DBA D.J. Realty	Potsdam 2 407402	9,100	COUNTY TAXABLE VALUE	68,500				
PO Box 163	X	68,500	TOWN TAXABLE VALUE	68,500				
Massena, NY 13662	X		SCHOOL TAXABLE VALUE	68,500				
	X							
	FRNT 66.00 DPTH 124.00							
	EAST-0330006 NRTH-1704107							
	DEED BOOK 2009 PG-6145							
	FULL MARKET VALUE	68,500						

64.050-7-18	92 Market St				64.050-7-18			1- 36-15
List Elizabeth C	210 1 Family Res		Basic Star 41854	0	0	0	30,000	
92 Market St	Potsdam 2 407402	9,000	VILLAGE TAXABLE VALUE	74,000				
Potsdam, NY 13676	93sp44750	74,000	COUNTY TAXABLE VALUE	74,000				
	2001sp55000		TOWN TAXABLE VALUE	74,000				
	X		SCHOOL TAXABLE VALUE	44,000				
	FRNT 58.00 DPTH 165.00							
	EAST-0330033 NRTH-1704175							
	DEED BOOK 2001 PG-14050							
	FULL MARKET VALUE	74,000						

STATE OF NEW YORK
COUNTY - St Lawrence
TOWN - Potsdam
VILLAGE - Potsdam
SWIS - 407403

2 0 1 6 T E N T A T I V E A S S E S S M E N T R O L L
T A X A B L E SECTION OF THE ROLL - 1
THESE ASSESSMENTS ARE ALSO USED FOR VILLAGE PURPOSES
TAX MAP NUMBER SEQUENCE
UNIFORM PERCENT OF VALUE IS 100.00
UNIFORM PERCENT OF VALUE IS 100.00

PAGE 418
VALUATION DATE-JUL 01, 2015
TAXABLE STATUS DATE-MAR 01, 2016

TAX MAP PARCEL NUMBER	PROPERTY LOCATION & CLASS	ASSESSMENT	EXEMPTION CODE	VILLAGE	COUNTY	TOWN	SCHOOL
CURRENT OWNERS NAME	SCHOOL DISTRICT	LAND	TAX DESCRIPTION	TAXABLE VALUE			ACCOUNT NO.
CURRENT OWNERS ADDRESS	PARCEL SIZE/GRID COORD	TOTAL	SPECIAL DISTRICTS				

64.050-7-19	94 Market St						1- 60-14
Matijevec Egon	210 1 Family Res		VILLAGE TAXABLE VALUE	94,500			
Matijevec Bozica	Potsdam 2 407402	11,500	COUNTY TAXABLE VALUE	94,500			
94 Market St	X	94,500	TOWN TAXABLE VALUE	94,500			
Potsdam, NY 13676	X		SCHOOL TAXABLE VALUE	94,500			
	FRNT 74.00 DPTH 165.00						
	EAST-0330033 NRTH-1704234						
	DEED BOOK 692 PG-00430						
	FULL MARKET VALUE	94,500					

64.050-7-20	96 Market St						1- 92-11
BH Properties Inc	411 Apartment		VILLAGE TAXABLE VALUE	87,500			
20 Elm St Ste 103	Potsdam 2 407402	38,000	COUNTY TAXABLE VALUE	87,500			
Potsdam, NY 13676-1899	95sp471000<	87,500	TOWN TAXABLE VALUE	87,500			
	X		SCHOOL TAXABLE VALUE	87,500			
	X						
	FRNT 99.00 DPTH 205.00						
	EAST-0330049 NRTH-1704317						
	DEED BOOK 1090 PG-320						
	FULL MARKET VALUE	87,500					

64.050-7-21	100 Market St						1- 7-12
Terra Development Inc	411 Apartment		VILLAGE TAXABLE VALUE	165,000			
208 Sissonville Rd	Potsdam 2 407402	75,000	COUNTY TAXABLE VALUE	165,000			
Potsdam, NY 13676	97sp325000	165,000	TOWN TAXABLE VALUE	165,000			
	2004sp355000<		SCHOOL TAXABLE VALUE	165,000			
	X						
	FRNT 136.00 DPTH 140.00						
	EAST-0330028 NRTH-1704439						
	DEED BOOK 2004 PG-19563						
	FULL MARKET VALUE	165,000					

64.050-7-22	100 1/2 Market St						1- 82- 8
Sullivan Matthew P	220 2 Family Res		VILLAGE TAXABLE VALUE	92,100			
Sullivan Johanne	Potsdam 2 407402	10,500	COUNTY TAXABLE VALUE	92,100			
9 Garden St	X	92,100	TOWN TAXABLE VALUE	92,100			
Potsdam, NY 13676	X		SCHOOL TAXABLE VALUE	92,100			
	0185sp51000						
	FRNT 62.00 DPTH 249.00						
	EAST-0330065 NRTH-1704534						
	DEED BOOK 2014 PG-15813						
	FULL MARKET VALUE	92,100					

STATE OF NEW YORK
 COUNTY - St Lawrence
 TOWN - Potsdam
 VILLAGE - Potsdam
 SWIS - 407403

2 0 1 6 T E N T A T I V E A S S E S S M E N T R O L L
 T A X A B L E S E C T I O N O F T H E R O L L - 1
 T H E S E A S S E S S M E N T S A R E A L S O U S E D F O R V I L L A G E P U R P O S E S
 M A P S E C T I O N - 0 6 4
 S U B - S E C T I O N - 0 5 0
 U N I F O R M P E R C E N T O F V A L U E I S 1 0 0 . 0 0

PAGE 419
 VALUATION DATE-JUL 01, 2015
 TAXABLE STATUS DATE-MAR 01, 2016
 RPS150/V04/L015
 CURRENT DATE 5/02/2016

*** S P E C I A L D I S T R I C T S U M M A R Y ***

CODE	DISTRICT NAME	TOTAL PARCELS	EXTENSION TYPE	EXTENSION VALUE	AD VALOREM VALUE	EXEMPT AMOUNT	TAXABLE VALUE
------	---------------	---------------	----------------	-----------------	------------------	---------------	---------------

NO SPECIAL DISTRICTS AT THIS LEVEL

*** S C H O O L D I S T R I C T S U M M A R Y ***

CODE	DISTRICT NAME	TOTAL PARCELS	ASSESSED LAND	ASSESSED TOTAL	EXEMPT AMOUNT	TOTAL TAXABLE	STAR AMOUNT	STAR TAXABLE
407402	Potsdam 2	216	2766,000	15862,900	160,055	15702,845	3902,345	11800,500
	S U B - T O T A L	216	2766,000	15862,900	160,055	15702,845	3902,345	11800,500
	T O T A L	216	2766,000	15862,900	160,055	15702,845	3902,345	11800,500

*** S Y S T E M C O D E S S U M M A R Y ***

NO SYSTEM EXEMPTIONS AT THIS LEVEL

*** E X E M P T I O N S U M M A R Y ***

CODE	DESCRIPTION	TOTAL PARCELS	VILLAGE	COUNTY	TOWN	SCHOOL
41003	Vet Chg of	3	48,763		48,763	
41112	Vet Pro Ra	3		55,697		
41121	VET WAR CT	10		95,430	95,430	
41127	VET WAR V	10	95,430			
41131	VET COM CT	9		127,725	127,725	
41137	VET COM V	10	142,325			
41141	VET DIS CT	3		38,545	38,545	
41147	VET DIS V	3	38,545			
41161	CW_15_VET/	3		36,000	36,000	
41171	CW_DISBLD_	1		8,950	8,950	
41692	RPTL466_f	1		3,000		
41802	Aged - Cou	3		65,456		
41803	Aged - Tow	4			89,588	

STATE OF NEW YORK
 COUNTY - St Lawrence
 TOWN - Potsdam
 VILLAGE - Potsdam
 SWIS - 407403

2 0 1 6 T E N T A T I V E A S S E S S M E N T R O L L
 T A X A B L E S E C T I O N O F T H E R O L L - 1
 T H E S E A S S E S S M E N T S A R E A L S O U S E D F O R V I L L A G E P U R P O S E S
 M A P S E C T I O N - 0 6 4
 S U B - S E C T I O N - 0 5 0
 U N I F O R M P E R C E N T O F V A L U E I S 1 0 0 . 0 0

PAGE 420
 VALUATION DATE-JUL 01, 2015
 TAXABLE STATUS DATE-MAR 01, 2016
 RPS150/V04/L015
 CURRENT DATE 5/02/2016

*** E X E M P T I O N S U M M A R Y ***

CODE	DESCRIPTION	TOTAL PARCELS	VILLAGE	COUNTY	TOWN	SCHOOL
41804	Aged - Sch	3				75,755
41807	Aged - Vil	2	31,485			
41834	Enhanced S	32				1862,345
41854	Basic Star	68				2040,000
41900	Physically	1	23,000	23,000	23,000	23,000
41932	Dis & Lim	1		21,120		
41933	Dis & Lim	2			42,646	
41937	Dis & Lim	1	35,200			
44210	Home Impro	3		61,300	61,300	61,300
44217	Home Impro	3	61,300			
	T O T A L	179	476,048	536,223	571,947	4062,400

*** G R A N D T O T A L S ***

ROLL SEC	DESCRIPTION	TOTAL PARCELS	ASSESSED LAND	ASSESSED TOTAL	TAXABLE VILLAGE	TAXABLE COUNTY	TAXABLE TOWN	TAXABLE SCHOOL	STAR TAXABLE
1	TAXABLE	216	2766,000	15862,900	15386,852	15326,677	15290,953	15702,845	11800,500

STATE OF NEW YORK
 COUNTY - St Lawrence
 TOWN - Potsdam
 VILLAGE - Potsdam
 SWIS - 407403

2 0 1 6 T E N T A T I V E A S S E S S M E N T R O L L
 T A X A B L E SECTION OF THE ROLL - 1
 THESE ASSESSMENTS ARE ALSO USED FOR VILLAGE PURPOSES
 TAX MAP NUMBER SEQUENCE
 UNIFORM PERCENT OF VALUE IS 100.00
 UNIFORM PERCENT OF VALUE IS 100.00

PAGE 421
 VALUATION DATE-JUL 01, 2015
 TAXABLE STATUS DATE-MAR 01, 2016

TAX MAP PARCEL NUMBER	PROPERTY LOCATION & CLASS	ASSESSMENT	EXEMPTION CODE	VILLAGE	COUNTY	TOWN	SCHOOL	ACCOUNT NO.
CURRENT OWNERS NAME	SCHOOL DISTRICT	LAND	TAX DESCRIPTION	TAXABLE VALUE				
CURRENT OWNERS ADDRESS	PARCEL SIZE/GRID COORD	TOTAL	SPECIAL DISTRICTS					

64.051-2-2	8 Somerset Rd 210 1 Family Res							1- 70- 1
O'Hanlon Isabel	Potsdam 2 407402	17,000	VILLAGE TAXABLE VALUE	88,200				
PO Box 812	X	88,200	COUNTY TAXABLE VALUE	88,200				
Potsdam, NY 13676	X		TOWN TAXABLE VALUE	88,200				
	X		SCHOOL TAXABLE VALUE	88,200				
	FRNT 85.00 DPTH 202.00							
	EAST-0330702 NRTH-1705850							
	DEED BOOK 530 PG-00585							
	FULL MARKET VALUE	88,200						

64.051-2-3	6 Somerset Rd 210 1 Family Res		Basic Star 41854	0	0	0	0	1- 93- 6 30,000
Janoyan Kerop	Potsdam 2 407402	17,000	VILLAGE TAXABLE VALUE	128,000				
Janoyan Maria	X	128,000	COUNTY TAXABLE VALUE	128,000				
6 Somerset Rd	83sp20000		TOWN TAXABLE VALUE	128,000				
Potsdam, NY 13676	X		SCHOOL TAXABLE VALUE	98,000				
	FRNT 85.00 DPTH 202.00							
	EAST-0330688 NRTH-1705767							
	DEED BOOK 2002 PG-20667							
	FULL MARKET VALUE	128,000						

64.051-2-4	4 Somerset Rd 210 1 Family Res		VET WAR CT 41121	0	12,000	12,000	0	1- 60- 3 0
Wickman Winona	Potsdam 2 407402	17,000	VET WAR V 41127	12,000	0	0	0	0
4 Somerset Dr	X	98,700	VET DIS V 41147	40,000	0	0	0	0
Potsdam, NY 13676	76sp32000		VET DIS V 41147	40,000	0	0	0	0
	X		Basic Star 41854	0	0	0	0	30,000
	FRNT 85.00 DPTH 202.00		VILLAGE TAXABLE VALUE	6,700				
	BANK8888869		COUNTY TAXABLE VALUE	86,700				
	EAST-0330688 NRTH-1705683		TOWN TAXABLE VALUE	86,700				
	DEED BOOK 1090 PG-1024		SCHOOL TAXABLE VALUE	68,700				
	FULL MARKET VALUE	98,700						

64.051-2-5	16 Grove St 210 1 Family Res		Basic Star 41854	0	0	0	0	1- 11-10 30,000
Boysuk Michael D	Potsdam 2 407402	16,000	VILLAGE TAXABLE VALUE	66,000				
Mariano Margaret	X	66,000	COUNTY TAXABLE VALUE	66,000				
16 Grove St	90sp59900		TOWN TAXABLE VALUE	66,000				
Potsdam, NY 13676	X		SCHOOL TAXABLE VALUE	36,000				
	FRNT 83.00 DPTH 176.00							
	BANK8888830							
	EAST-0330744 NRTH-1705558							
	DEED BOOK 1041 PG-01099							
	FULL MARKET VALUE	66,000						

STATE OF NEW YORK
 COUNTY - St Lawrence
 TOWN - Potsdam
 VILLAGE - Potsdam
 SWIS - 407403

2 0 1 6 T E N T A T I V E A S S E S S M E N T R O L L
 T A X A B L E SECTION OF THE ROLL - 1
 THESE ASSESSMENTS ARE ALSO USED FOR VILLAGE PURPOSES
 TAX MAP NUMBER SEQUENCE
 UNIFORM PERCENT OF VALUE IS 100.00
 UNIFORM PERCENT OF VALUE IS 100.00

PAGE 422
 VALUATION DATE-JUL 01, 2015
 TAXABLE STATUS DATE-MAR 01, 2016

TAX MAP PARCEL NUMBER	PROPERTY LOCATION & CLASS	ASSESSMENT	EXEMPTION CODE	VILLAGE	COUNTY	TOWN	SCHOOL	ACCOUNT NO.
CURRENT OWNERS NAME	SCHOOL DISTRICT	LAND	TAX DESCRIPTION	TAXABLE VALUE				
CURRENT OWNERS ADDRESS	PARCEL SIZE/GRID COORD	TOTAL	SPECIAL DISTRICTS					

64.051-2-6	14 Grove St 210 1 Family Res		Enhanced S 41834	0	0	0		65,300
Lapointe Cynthia A (LU)	Potsdam 2 407402	15,400	VILLAGE TAXABLE VALUE		99,600			
Lapointe Trust Cynthia A	2000sp69000	99,600	COUNTY TAXABLE VALUE		99,600			
14 Grove St	X		TOWN TAXABLE VALUE		99,600			
Potsdam, NY 13676	X		SCHOOL TAXABLE VALUE		34,300			
	FRNT 80.00 DPTH 176.00							
	EAST-0330660 NRTH-1705558							
	DEED BOOK 2006 PG-8998							
	FULL MARKET VALUE	99,600						

64.051-2-7	12 Grove St 210 1 Family Res		Vet Chg of 41003	18,614	0	18,614		63-13
Mellas Helen (LU)	Potsdam 2 407402	12,000	Vet Pro Ra 41112	0	15,760	0		0
Mellas Chris T	X	76,900	Enhanced S 41834	0	0	0		65,300
296 Camden Cir	X		VILLAGE TAXABLE VALUE		58,286			
Pawleys Island, SC 29585	X		COUNTY TAXABLE VALUE		61,140			
	FRNT 80.00 DPTH 100.00		TOWN TAXABLE VALUE		58,286			
	EAST-0330576 NRTH-1705523		SCHOOL TAXABLE VALUE		11,600			
	DEED BOOK 2005 PG-20482							
	FULL MARKET VALUE	76,900						

64.051-2-8	61 Waverly St 210 1 Family Res		VILLAGE TAXABLE VALUE		76,100			1- 13-13
Siebert Arthur	Potsdam 2 407402	10,500	COUNTY TAXABLE VALUE		76,100			
Pankey Susan	2000sp55000	76,100	TOWN TAXABLE VALUE		76,100			
424 Reagan Rd	X		SCHOOL TAXABLE VALUE		76,100			
Winthrop, NY 13697-3118	X							
	FRNT 78.00 DPTH 80.00							
	EAST-0330583 NRTH-1705599							
	DEED BOOK 2000 PG-21525							
	FULL MARKET VALUE	76,100						

64.051-2-9	63 Waverly St 210 1 Family Res		VILLAGE TAXABLE VALUE		77,700			1- 98-14
Wellings Jeffrey S	Potsdam 2 407402	10,000	COUNTY TAXABLE VALUE		77,700			
1 South St	01/04 SP 48000	77,700	TOWN TAXABLE VALUE		77,700			
Potsdam, NY 13676	72sp19500		SCHOOL TAXABLE VALUE		77,700			
	84x73x83x58							
	FRNT 84.00 DPTH 65.50							
	EAST-0330555 NRTH-1705690							
	DEED BOOK 2014 PG-12410							
	FULL MARKET VALUE	77,700						

STATE OF NEW YORK
 COUNTY - St Lawrence
 TOWN - Potsdam
 VILLAGE - Potsdam
 SWIS - 407403

2 0 1 6 T E N T A T I V E A S S E S S M E N T R O L L
 T A X A B L E SECTION OF THE ROLL - 1
 THESE ASSESSMENTS ARE ALSO USED FOR VILLAGE PURPOSES
 TAX MAP NUMBER SEQUENCE
 UNIFORM PERCENT OF VALUE IS 100.00
 UNIFORM PERCENT OF VALUE IS 100.00

PAGE 423
 VALUATION DATE-JUL 01, 2015
 TAXABLE STATUS DATE-MAR 01, 2016

TAX MAP PARCEL NUMBER	PROPERTY LOCATION & CLASS	ASSESSMENT	EXEMPTION CODE	VILLAGE	COUNTY	TOWN	SCHOOL	ACCOUNT NO.
CURRENT OWNERS NAME	SCHOOL DISTRICT	LAND	TAX DESCRIPTION	TAXABLE VALUE				
CURRENT OWNERS ADDRESS	PARCEL SIZE/GRID COORD	TOTAL	SPECIAL DISTRICTS					

64.051-2-10	65 Waverly St 210 1 Family Res		Enhanced S 41834	0	0	0		1- 46-14
Haer Judith - LU R	Potsdam 2 407402	8,000	VILLAGE TAXABLE VALUE		73,500			
65 Waverly St	X	73,500	COUNTY TAXABLE VALUE		73,500			
Potsdam, NY 13676	X		TOWN TAXABLE VALUE		73,500			
	60x86x73x73		SCHOOL TAXABLE VALUE		8,200			
	FRNT 60.00 DPTH 79.00							
	EAST-0330548 NRTH-1705753							
	DEED BOOK 2013 PG-19519							
	FULL MARKET VALUE	73,500						

64.051-2-11	67 Waverly St 210 1 Family Res		VILLAGE TAXABLE VALUE		69,700			1- 43- 2
Hildreth Joseph A	Potsdam 2 407402	10,000	COUNTY TAXABLE VALUE		69,700			
15 Cedar St	2000sp45000	69,700	TOWN TAXABLE VALUE		69,700			
Potsdam, NY 13676	91sp42500/95sp51000		SCHOOL TAXABLE VALUE		69,700			
	74x98x59x86							
	ACRES 0.14 BANK8888869							
	EAST-0330548 NRTH-1705815							
	DEED BOOK 2000 PG-23934							
	FULL MARKET VALUE	69,700						

64.051-2-12	69 Waverly St 311 Res vac land		VILLAGE TAXABLE VALUE		10,400			1- 42-12
Szot, Jeffrey A	Potsdam 2 407402	10,400	COUNTY TAXABLE VALUE		10,400			
PO Box 509	X	10,400	TOWN TAXABLE VALUE		10,400			
Potsdam, NY 13676	X		SCHOOL TAXABLE VALUE		10,400			
	092084sp							
	FRNT 84.00 DPTH 104.50							
	EAST-0330527 NRTH-1705906							
	DEED BOOK 2012 PG-12804							
	FULL MARKET VALUE	10,400						

64.051-2-14	66 Waverly St 210 1 Family Res		VET WAR CT 41121	0	12,000	12,000		1- 72- 7
O'Leary Michael	Potsdam 2 407402	17,000	VET WAR V 41127	12,000	0	0		0
O'Leary Leah	94sp51700	82,000	Basic Star 41854	0	0	0		30,000
66 Waverly St	X		VILLAGE TAXABLE VALUE		70,000			
Potsdam, NY 13676	X		COUNTY TAXABLE VALUE		70,000			
	FRNT 99.00 DPTH 132.00		TOWN TAXABLE VALUE		70,000			
	EAST-0330360 NRTH-1705857		SCHOOL TAXABLE VALUE		52,000			
	DEED BOOK 1999 PG-14496							
	FULL MARKET VALUE	82,000						

STATE OF NEW YORK
 COUNTY - St Lawrence
 TOWN - Potsdam
 VILLAGE - Potsdam
 SWIS - 407403

2 0 1 6 T E N T A T I V E A S S E S S M E N T R O L L
 T A X A B L E SECTION OF THE ROLL - 1
 THESE ASSESSMENTS ARE ALSO USED FOR VILLAGE PURPOSES
 TAX MAP NUMBER SEQUENCE
 UNIFORM PERCENT OF VALUE IS 100.00
 UNIFORM PERCENT OF VALUE IS 100.00

PAGE 424
 VALUATION DATE-JUL 01, 2015
 TAXABLE STATUS DATE-MAR 01, 2016

TAX MAP PARCEL NUMBER	PROPERTY LOCATION & CLASS	ASSESSMENT	EXEMPTION CODE	VILLAGE	COUNTY	TOWN	SCHOOL	ACCOUNT NO.
CURRENT OWNERS NAME	SCHOOL DISTRICT	LAND	TAX DESCRIPTION	TAXABLE VALUE				
CURRENT OWNERS ADDRESS	PARCEL SIZE/GRID COORD	TOTAL	SPECIAL DISTRICTS					
***** 64.051-2-15 *****								
64.051-2-15	64 Waverly St							1- 31-12
Clark Edwin II	210 1 Family Res		VET WAR CT 41121	0	12,000	12,000		0
Bouchard Kimberley	Potsdam 2 407402	11,300	VET WAR V 41127	12,000	0	0		0
64 Waverly St	98sp49000nv	91,400	Basic Star 41854	0	0	0		30,000
Potsdam, NY 13676	79sp51500/88sp69000		VILLAGE TAXABLE VALUE		79,400			
	X		COUNTY TAXABLE VALUE		79,400			
	FRNT 66.00 DPTH 132.00		TOWN TAXABLE VALUE		79,400			
	EAST-0330367 NRTH-1705774		SCHOOL TAXABLE VALUE		61,400			
	DEED BOOK 1998 PG-13473							
	FULL MARKET VALUE	91,400						
***** 64.051-2-16 *****								
64.051-2-16	62 Waverly St							1- 50- 6
Sullivan Joshua J	210 1 Family Res		Basic Star 41854	0	0	0		30,000
Zachman Natalie J	Potsdam 2 407402	11,300	VILLAGE TAXABLE VALUE		105,000			
62 Waverly St	2005sp70000	105,000	COUNTY TAXABLE VALUE		105,000			
Potsdam, NY 13676-1607	2009sp90000/88sp55500		TOWN TAXABLE VALUE		105,000			
	66x109x3x23x66x132		SCHOOL TAXABLE VALUE		75,000			
	FRNT 66.00 DPTH 132.00							
	BANK8888150							
	EAST-0330394 NRTH-1705711							
	DEED BOOK 2012 PG-20450							
	FULL MARKET VALUE	105,000						
***** 64.051-2-17 *****								
64.051-2-17	60 Waverly St							1- 16- 7
McLennan Walter L	210 1 Family Res		VET COM CT 41131	0	20,000	20,000		0
McLennan Kay L	Potsdam 2 407402	12,300	VET COM V 41137	20,000	0	0		0
60 Waverly St	97sp63000	88,400	VET DIS CT 41141	0	40,000	40,000		0
Potsdam, NY 13676	2005sp73500		VET DIS V 41147	40,000	0	0		0
	X		Enhanced S 41834	0	0	0		65,300
	FRNT 78.00 DPTH 109.00		VILLAGE TAXABLE VALUE		28,400			
	EAST-0330401 NRTH-1705641		COUNTY TAXABLE VALUE		28,400			
	DEED BOOK 2005 PG-21229		TOWN TAXABLE VALUE		28,400			
	FULL MARKET VALUE	88,400	SCHOOL TAXABLE VALUE		23,100			
***** 64.051-2-18 *****								
64.051-2-18	10 Grove St							1- 27-11
Tamon Christino	210 1 Family Res		Basic Star 41854	0	0	0		30,000
Siew Hwee Lee	Potsdam 2 407402	12,900	VILLAGE TAXABLE VALUE		65,600			
10 Grove St	2002sp49000	65,600	COUNTY TAXABLE VALUE		65,600			
Potsdam, NY 13676	X		TOWN TAXABLE VALUE		65,600			
	X		SCHOOL TAXABLE VALUE		35,600			
	FRNT 109.00 DPTH 129.00							
	EAST-0330415 NRTH-1705530							
	DEED BOOK 2002 PG-10884							
	FULL MARKET VALUE	65,600						

STATE OF NEW YORK
 COUNTY - St Lawrence
 TOWN - Potsdam
 VILLAGE - Potsdam
 SWIS - 407403

2 0 1 6 T E N T A T I V E A S S E S S M E N T R O L L
 T A X A B L E SECTION OF THE ROLL - 1
 THESE ASSESSMENTS ARE ALSO USED FOR VILLAGE PURPOSES
 TAX MAP NUMBER SEQUENCE
 UNIFORM PERCENT OF VALUE IS 100.00
 UNIFORM PERCENT OF VALUE IS 100.00

PAGE 425
 VALUATION DATE-JUL 01, 2015
 TAXABLE STATUS DATE-MAR 01, 2016

TAX MAP PARCEL NUMBER	PROPERTY LOCATION & CLASS	ASSESSMENT	EXEMPTION CODE	VILLAGE	COUNTY	TOWN	SCHOOL	ACCOUNT NO.
CURRENT OWNERS NAME	SCHOOL DISTRICT	LAND	TAX DESCRIPTION	TAXABLE VALUE				
CURRENT OWNERS ADDRESS	PARCEL SIZE/GRID COORD	TOTAL	SPECIAL DISTRICTS					

64.051-3-5	76 Leroy St 210 1 Family Res							1- 59-14
Minsker And Sons, LLC	Potsdam 2 407402	20,400	VILLAGE TAXABLE VALUE	117,600				
91 Salmons Hollow Rd	2012sp112000	117,600	COUNTY TAXABLE VALUE	117,600				
Brewster, NY 10509	X		TOWN TAXABLE VALUE	117,600				
	X		SCHOOL TAXABLE VALUE	117,600				
	FRNT 117.00 DPTH 165.00							
	BANK8888869							
	EAST-0331197 NRTH-1705774							
	DEED BOOK 2012 PG-11311							
	FULL MARKET VALUE	117,600						

64.051-3-6	74 Leroy St 210 1 Family Res		Basic Star 41854	0	0	0	30,000	1- 90- 8
Mukundan Rangaswamy	Potsdam 2 407402	20,400	VILLAGE TAXABLE VALUE	115,500				
Mukundan Hamsa	X	115,500	COUNTY TAXABLE VALUE	115,500				
74 Leroy St	76sp39500		TOWN TAXABLE VALUE	115,500				
Potsdam, NY 13676	X		SCHOOL TAXABLE VALUE	85,500				
	FRNT 117.00 DPTH 165.00							
	EAST-0331204 NRTH-1705627							
	DEED BOOK 910 PG-01038							
	FULL MARKET VALUE	115,500						

64.051-3-7	72 Leroy St 210 1 Family Res		Basic Star 41854	0	0	0	30,000	1- 47- 7
Bansal Vineet	Potsdam 2 407402	18,400	VILLAGE TAXABLE VALUE	125,000				
Modi Meena	2000sp75000	125,000	COUNTY TAXABLE VALUE	125,000				
72 Leroy St	2013sp120000		TOWN TAXABLE VALUE	125,000				
Potsdam, NY 13676	70sp32500		SCHOOL TAXABLE VALUE	95,000				
	FRNT 117.00 DPTH 130.00							
	EAST-0331197 NRTH-1705537							
	DEED BOOK 2013 PG-8624							
	FULL MARKET VALUE	125,000						

64.051-3-8	22 Grove St 210 1 Family Res		Enhanced S 41834	0	0	0	65,300	1- 25- 8
Dwyer David	Potsdam 2 407402	20,700	VILLAGE TAXABLE VALUE	137,800				
Dwyer Margaret	X	137,800	COUNTY TAXABLE VALUE	137,800				
22 Grove St	115x176x80x59x35x117		TOWN TAXABLE VALUE	137,800				
Potsdam, NY 13676	FRNT 115.00 DPTH 176.00		SCHOOL TAXABLE VALUE	72,500				
	EAST-0331079 NRTH-1705558							
	DEED BOOK 1039 PG-00838							
	FULL MARKET VALUE	137,800						

STATE OF NEW YORK
COUNTY - St Lawrence
TOWN - Potsdam
VILLAGE - Potsdam
SWIS - 407403

2 0 1 6 T E N T A T I V E A S S E S S M E N T R O L L
T A X A B L E SECTION OF THE ROLL - 1
THESE ASSESSMENTS ARE ALSO USED FOR VILLAGE PURPOSES
TAX MAP NUMBER SEQUENCE
UNIFORM PERCENT OF VALUE IS 100.00
UNIFORM PERCENT OF VALUE IS 100.00

PAGE 426
VALUATION DATE-JUL 01, 2015
TAXABLE STATUS DATE-MAR 01, 2016

TAX MAP PARCEL NUMBER	PROPERTY LOCATION & CLASS	ASSESSMENT	EXEMPTION CODE	VILLAGE	COUNTY	TOWN	SCHOOL	ACCOUNT NO.
CURRENT OWNERS NAME	SCHOOL DISTRICT	LAND	TAX DESCRIPTION	TAXABLE VALUE				
CURRENT OWNERS ADDRESS	PARCEL SIZE/GRID COORD	TOTAL	SPECIAL DISTRICTS					
***** 64.051-3-9 *****								
64.051-3-9	20 Grove St							1- 70-12
Wilson John D	210 1 Family Res		Basic Star 41854	0	0	0		30,000
20 Grove St	Potsdam 2 407402	17,100	VILLAGE TAXABLE VALUE					
Potsdam, NY 13676	96sp89000	94,900	COUNTY TAXABLE VALUE					
	2010sp90000		TOWN TAXABLE VALUE					
	X		SCHOOL TAXABLE VALUE					
	FRNT 89.00 DPTH 176.00							
	EAST-0330974 NRTH-1705565							
	DEED BOOK 2014 PG-11953							
	FULL MARKET VALUE	94,900						
***** 64.051-3-10 *****								
64.051-3-10	1 Somerset Rd							1- 2-14
Reynolds Tara B	210 1 Family Res		Basic Star 41854	0	0	0		30,000
1 Somerset Dr	Potsdam 2 407402	18,400	VILLAGE TAXABLE VALUE					
Potsdam, NY 13676	2009sp80000	85,000	COUNTY TAXABLE VALUE					
	67sp21000		TOWN TAXABLE VALUE					
	X		SCHOOL TAXABLE VALUE					
	FRNT 176.00 DPTH 79.00							
	BANK8888111							
	EAST-0330897 NRTH-1705565							
	DEED BOOK 2009 PG-2933							
	FULL MARKET VALUE	85,000						
***** 64.051-3-11 *****								
64.051-3-11	6 Berkley Dr							1- 78-10
Atchan Maya Mosbah	210 1 Family Res		Basic Star 41854	0	0	0		30,000
6 Berkley Dr	Potsdam 2 407402	15,200	VILLAGE TAXABLE VALUE					
Potsdam, NY 13676	2006sp120000	118,500	COUNTY TAXABLE VALUE					
	X		TOWN TAXABLE VALUE					
	X		SCHOOL TAXABLE VALUE					
	FRNT 79.00 DPTH 176.00							
	BANK8888830							
	EAST-0330883 NRTH-1705725							
	DEED BOOK 2016 PG-1420							
	FULL MARKET VALUE	118,500						
***** 64.051-3-12 *****								
64.051-3-12	4 Berkley Dr							1- 83-10
ARSC Enterprises, LLC	210 1 Family Res		VILLAGE TAXABLE VALUE					
22 Circle Dr	Potsdam 2 407402	15,200	COUNTY TAXABLE VALUE					
Potsdam, NY 13676	07/03 SP 81000	94,500	TOWN TAXABLE VALUE					
	2014sp97000		SCHOOL TAXABLE VALUE					
	X							
	FRNT 79.00 DPTH 176.00							
	BANK8888830							
	EAST-0330981 NRTH-1705732							
	DEED BOOK 2014 PG-11515							
	FULL MARKET VALUE	94,500						

STATE OF NEW YORK
 COUNTY - St Lawrence
 TOWN - Potsdam
 VILLAGE - Potsdam
 SWIS - 407403

2 0 1 6 T E N T A T I V E A S S E S S M E N T R O L L
 T A X A B L E SECTION OF THE ROLL - 1
 THESE ASSESSMENTS ARE ALSO USED FOR VILLAGE PURPOSES
 TAX MAP NUMBER SEQUENCE
 UNIFORM PERCENT OF VALUE IS 100.00
 UNIFORM PERCENT OF VALUE IS 100.00

PAGE 427
 VALUATION DATE-JUL 01, 2015
 TAXABLE STATUS DATE-MAR 01, 2016

TAX MAP PARCEL NUMBER	PROPERTY LOCATION & CLASS	ASSESSMENT	EXEMPTION CODE	VILLAGE	COUNTY	TOWN	SCHOOL	ACCOUNT NO.
CURRENT OWNERS NAME	SCHOOL DISTRICT	LAND	TAX DESCRIPTION	TAXABLE VALUE				
CURRENT OWNERS ADDRESS	PARCEL SIZE/GRID COORD	TOTAL	SPECIAL DISTRICTS					

64.051-3-13	2 Berkley Dr 210 1 Family Res		Basic Star 41854	0	0	0		1- 79- 8 30,000
Prescott Romeyn	Potsdam 2 407402	17,300	VILLAGE TAXABLE VALUE		98,700			
2 Berkley Dr	97sp62000	98,700	COUNTY TAXABLE VALUE		98,700			
Potsdam, NY 13676	X		TOWN TAXABLE VALUE		98,700			
	X		SCHOOL TAXABLE VALUE		68,700			
	FRNT 90.00 DPTH 176.00							
	EAST-0331051 NRTH-1705746							
	DEED BOOK 2004 PG-9873							
	FULL MARKET VALUE	98,700						

64.051-4-8	17 Castle Dr 210 1 Family Res		Basic Star 41854	0	0	0		1- 53-11 30,000
Acres Aaron G	Potsdam 2 407402	25,100	VILLAGE TAXABLE VALUE		109,500			
17 Castle Dr	2012sp80500	109,500	COUNTY TAXABLE VALUE		109,500			
Potsdam, NY 13676-1610	X		TOWN TAXABLE VALUE		109,500			
	150x205x149x205		SCHOOL TAXABLE VALUE		79,500			
	FRNT 150.00 DPTH 205.50							
	EAST-0332559 NRTH-1705767							
	DEED BOOK 2012 PG-10627							
	FULL MARKET VALUE	109,500						

64.051-4-9	15 Castle Dr 210 1 Family Res		Basic Star 41854	0	0	0		1- 64- 5 30,000
Vadas Robert E	Potsdam 2 407402	22,600	VILLAGE TAXABLE VALUE		135,400			
Vadas Hanh Trinh T	2004sp58500	135,400	COUNTY TAXABLE VALUE		135,400			
15 Castle Dr	X		TOWN TAXABLE VALUE		135,400			
Potsdam, NY 13676	X		SCHOOL TAXABLE VALUE		105,400			
	FRNT 125.00 DPTH 205.00							
	BANK8888830							
	EAST-0332419 NRTH-1705767							
	DEED BOOK 2004 PG-21252							
	FULL MARKET VALUE	135,400						

64.051-4-10	13 Castle Dr 210 1 Family Res		VET WAR CT 41121	0	12,000	12,000		1-101- 7 0
McDonald Reginald E Jr	Potsdam 2 407402	22,800	VET WAR V 41127	12,000	0	0		0
McDonald Jennifer S	05/04 SP167500	182,700	VET COM CT 41131	0	20,000	20,000		0
13 Castle Dr	86sp63000		VET COM V 41137	20,000	0	0		0
Potsdam, NY 13676	X		Basic Star 41854	0	0	0		30,000
	FRNT 125.00 DPTH 205.00		VILLAGE TAXABLE VALUE		150,700			
	EAST-0332280 NRTH-1705794		COUNTY TAXABLE VALUE		150,700			
	DEED BOOK 2004 PG-9863		TOWN TAXABLE VALUE		150,700			
	FULL MARKET VALUE	182,700	SCHOOL TAXABLE VALUE		152,700			

STATE OF NEW YORK
 COUNTY - St Lawrence
 TOWN - Potsdam
 VILLAGE - Potsdam
 SWIS - 407403

2 0 1 6 T E N T A T I V E A S S E S S M E N T R O L L
 T A X A B L E SECTION OF THE ROLL - 1
 THESE ASSESSMENTS ARE ALSO USED FOR VILLAGE PURPOSES
 TAX MAP NUMBER SEQUENCE
 UNIFORM PERCENT OF VALUE IS 100.00
 UNIFORM PERCENT OF VALUE IS 100.00

PAGE 428
 VALUATION DATE-JUL 01, 2015
 TAXABLE STATUS DATE-MAR 01, 2016

TAX MAP PARCEL NUMBER	PROPERTY LOCATION & CLASS	ASSESSMENT	EXEMPTION CODE	VILLAGE	COUNTY	TOWN	SCHOOL	ACCOUNT NO.
CURRENT OWNERS NAME	SCHOOL DISTRICT	LAND	TAX DESCRIPTION	TAXABLE VALUE				
CURRENT OWNERS ADDRESS	PARCEL SIZE/GRID COORD	TOTAL	SPECIAL DISTRICTS					

64.051-4-11	9 Castle Dr 210 1 Family Res		Basic Star 41854	0	0	0		1-102-12 30,000
Zuman Petr	Potsdam 2 407402	21,600	VILLAGE TAXABLE VALUE		132,300			
Zuman Radmila	X	132,300	COUNTY TAXABLE VALUE		132,300			
9 Castle Dr	X		TOWN TAXABLE VALUE		132,300			
Potsdam, NY 13676	115x205x115x204		SCHOOL TAXABLE VALUE		102,300			
	FRNT 115.00 DPTH 204.50							
	EAST-0332182 NRTH-1705781							
	DEED BOOK 836 PG-00208							
	FULL MARKET VALUE	132,300						

64.051-4-12	7 Castle Dr 210 1 Family Res		Basic Star 41854	0	0	0		1- 5-12 30,000
Davis Wade A	Potsdam 2 407402	30,100	VILLAGE TAXABLE VALUE		171,200			
Davis Julie M	98sp155000	171,200	COUNTY TAXABLE VALUE		171,200			
PO Box 342	X		TOWN TAXABLE VALUE		171,200			
Potsdam, NY 13676	201x204x201x205		SCHOOL TAXABLE VALUE		141,200			
	FRNT 201.00 DPTH 204.50							
	EAST-0332007 NRTH-1705767							
	DEED BOOK 2007 PG-7797							
	FULL MARKET VALUE	171,200						

64.051-4-13	5 Castle Dr 210 1 Family Res		VET COM CT 41131	0	20,000	20,000		1- 84-15 0
Luppens Patrick M	Potsdam 2 407402	22,600	VET COM V 41137	20,000	0	0		0
Hagerty Susan M	97sp115000	168,000	Enhanced S 41834	0	0	0		65,300
5 Castle Dr	2007sp179500		VILLAGE TAXABLE VALUE		148,000			
Potsdam, NY 13676	83sp87000/87sp105000		COUNTY TAXABLE VALUE		148,000			
	FRNT 124.00 DPTH 207.00		TOWN TAXABLE VALUE		148,000			
	EAST-0331847 NRTH-1705760		SCHOOL TAXABLE VALUE		102,700			
	DEED BOOK 2007 PG-8310							
	FULL MARKET VALUE	168,000						

64.051-4-14	3 Castle Dr 210 1 Family Res		VILLAGE TAXABLE VALUE		142,400			1- 65-13
Petrovic Bojan	Potsdam 2 407402	22,600	COUNTY TAXABLE VALUE		142,400			
Petrovic Maja	2004sp115000	142,400	TOWN TAXABLE VALUE		142,400			
3 Castle Dr	99sp114,500		SCHOOL TAXABLE VALUE		142,400			
Potsdam, NY 13676-2512	124x207x124x213							
	FRNT 124.00 DPTH 210.00							
	BANK8888209							
	EAST-0331742 NRTH-1705774							
	DEED BOOK 2014 PG-4152							
	FULL MARKET VALUE	142,400						

STATE OF NEW YORK
COUNTY - St Lawrence
TOWN - Potsdam
VILLAGE - Potsdam
SWIS - 407403

2 0 1 6 T E N T A T I V E A S S E S S M E N T R O L L
T A X A B L E SECTION OF THE ROLL - 1
THESE ASSESSMENTS ARE ALSO USED FOR VILLAGE PURPOSES
TAX MAP NUMBER SEQUENCE
UNIFORM PERCENT OF VALUE IS 100.00
UNIFORM PERCENT OF VALUE IS 100.00

PAGE 429
VALUATION DATE-JUL 01, 2015
TAXABLE STATUS DATE-MAR 01, 2016

TAX MAP PARCEL NUMBER	PROPERTY LOCATION & CLASS	ASSESSMENT	EXEMPTION CODE	VILLAGE	COUNTY	TOWN	SCHOOL
CURRENT OWNERS NAME	SCHOOL DISTRICT	LAND	TAX DESCRIPTION	TAXABLE VALUE			ACCOUNT NO.
CURRENT OWNERS ADDRESS	PARCEL SIZE/GRID COORD	TOTAL	SPECIAL DISTRICTS				

64.051-4-15	1 Castle Dr				64.051-4-15		1- 30- 5
Woods Anthony	210 1 Family Res		Basic Star 41854	0	0	0	30,000
Courtney Johnson-Woods	Potsdam 2 407402	26,100	VILLAGE TAXABLE VALUE		146,000		
1 Castle Dr	97sp86000/2000sp89100	146,000	COUNTY TAXABLE VALUE		146,000		
Potsdam, NY 13676	72sp33000		TOWN TAXABLE VALUE		146,000		
	182x128x151x95x14x94		SCHOOL TAXABLE VALUE		116,000		
	FRNT 182.00 DPTH 158.00						
	EAST-0331588 NRTH-1705829						
	DEED BOOK 2000 PG-133						
	FULL MARKET VALUE	146,000					

64.051-4-16	1A Castle Dr				64.051-4-16		1- 20- 7
Orrel Harriet F	210 1 Family Res		Enhanced S 41834	0	0	0	65,300
1A Castle Dr	Potsdam 2 407402	19,200	VILLAGE TAXABLE VALUE		141,800		
Potsdam, NY 13676	2012sp136000	141,800	COUNTY TAXABLE VALUE		141,800		
	X		TOWN TAXABLE VALUE		141,800		
	X		SCHOOL TAXABLE VALUE		76,500		
	FRNT 165.00 DPTH 94.00						
	EAST-0331407 NRTH-1705899						
	DEED BOOK 2012 PG-17413						
	FULL MARKET VALUE	141,800					

64.051-4-17	77 Leroy St				64.051-4-17		1- 21- 3
Foisy Philip B	210 1 Family Res		Basic Star 41854	0	0	0	30,000
Foisy Nancy S	Potsdam 2 407402	18,400	VILLAGE TAXABLE VALUE		105,000		
77 Leroy St	X	105,000	COUNTY TAXABLE VALUE		105,000		
Potsdam, NY 13676	91sp53500		TOWN TAXABLE VALUE		105,000		
	75x179x93x179		SCHOOL TAXABLE VALUE		75,000		
	FRNT 95.00 DPTH 179.00						
	EAST-0331420 NRTH-1705800						
	DEED BOOK 1052 PG-00222						
	FULL MARKET VALUE	105,000					

64.051-4-18	75 Leroy St				64.051-4-18		1-100- 6
Wightman Janet H	220 2 Family Res		Basic Star 41854	0	0	0	30,000
75 Leroy St	Potsdam 2 407402	13,500	VILLAGE TAXABLE VALUE		145,000		
Potsdam, NY 13676	95sp108500	145,000	COUNTY TAXABLE VALUE		145,000		
	X		TOWN TAXABLE VALUE		145,000		
	X		SCHOOL TAXABLE VALUE		115,000		
	FRNT 83.00 DPTH 330.00						
	EAST-0331421 NRTH-1705794						
	DEED BOOK 2012 PG-1585						
	FULL MARKET VALUE	145,000					

STATE OF NEW YORK
COUNTY - St Lawrence
TOWN - Potsdam
VILLAGE - Potsdam
SWIS - 407403

2 0 1 6 T E N T A T I V E A S S E S S M E N T R O L L
T A X A B L E SECTION OF THE ROLL - 1
THESE ASSESSMENTS ARE ALSO USED FOR VILLAGE PURPOSES
TAX MAP NUMBER SEQUENCE
UNIFORM PERCENT OF VALUE IS 100.00
UNIFORM PERCENT OF VALUE IS 100.00

PAGE 430
VALUATION DATE-JUL 01, 2015
TAXABLE STATUS DATE-MAR 01, 2016

TAX MAP PARCEL NUMBER	PROPERTY LOCATION & CLASS	ASSESSMENT	EXEMPTION CODE	VILLAGE	COUNTY	TOWN	SCHOOL
CURRENT OWNERS NAME	SCHOOL DISTRICT	LAND	TAX DESCRIPTION	TAXABLE VALUE			ACCOUNT NO.
CURRENT OWNERS ADDRESS	PARCEL SIZE/GRID COORD	TOTAL	SPECIAL DISTRICTS				
***** 64.051-4-19 *****							
73 Leroy St							1- 88-12
64.051-4-19	210 1 Family Res		Basic Star 41854	0	0	0	30,000
Bullwinkel Matthew	Potsdam 2 407402	14,000	VILLAGE TAXABLE VALUE				157,500
Robinson Beth	95sp108500	157,500	COUNTY TAXABLE VALUE				157,500
73 Leroy St	83sp68000		TOWN TAXABLE VALUE				157,500
Potsdam, NY 13676	X		SCHOOL TAXABLE VALUE				127,500
	FRNT 90.00 DPTH 264.00						
	EAST-0331449 NRTH-1705620						
	DEED BOOK 1090 PG-768						
	FULL MARKET VALUE	157,500					
***** 64.051-4-20 *****							
69 Leroy St							1- 49-14
64.051-4-20	210 1 Family Res		Enhanced S 41834	0	0	0	65,300
Jerri Abdul	Potsdam 2 407402	14,300	VILLAGE TAXABLE VALUE				92,900
69 Leroy St	X	92,900	COUNTY TAXABLE VALUE				92,900
Potsdam, NY 13676	68sp17500		TOWN TAXABLE VALUE				92,900
	X		SCHOOL TAXABLE VALUE				27,600
	FRNT 94.00 DPTH 264.00						
	EAST-0331456 NRTH-1705523						
	DEED BOOK 953 PG-00962						
	FULL MARKET VALUE	92,900					
***** 64.051-4-21 *****							
67 Leroy St							1- 57- 8
64.051-4-21	210 1 Family Res		VILLAGE TAXABLE VALUE				108,000
Wheelock Lawrence R	Potsdam 2 407402	8,000	COUNTY TAXABLE VALUE				108,000
4 Addison Ct	2010sp\$108,120	108,000	TOWN TAXABLE VALUE				108,000
Binghamton, NY 13904	75sp24000		SCHOOL TAXABLE VALUE				108,000
	X						
	FRNT 47.00 DPTH 264.00						
	BANK8888830						
	EAST-0331428 NRTH-1705460						
	DEED BOOK 2010 PG-19792						
	FULL MARKET VALUE	108,000					
***** 64.051-4-22 *****							
65 Leroy St							1- 84- 1
64.051-4-22	210 1 Family Res		Basic Star 41854	0	0	0	30,000
Cheng-Cheng Ming	Potsdam 2 407402	10,300	VILLAGE TAXABLE VALUE				134,900
Cheng Sharon	2004sp118000	134,900	COUNTY TAXABLE VALUE				134,900
65 Leroy St	2011sp90000		TOWN TAXABLE VALUE				134,900
Potsdam, NY 13676	X		SCHOOL TAXABLE VALUE				104,900
	FRNT 66.00 DPTH 165.00						
	EAST-0331414 NRTH-1705404						
	DEED BOOK 2011 PG-482						
	FULL MARKET VALUE	134,900					

STATE OF NEW YORK
 COUNTY - St Lawrence
 TOWN - Potsdam
 VILLAGE - Potsdam
 SWIS - 407403

2 0 1 6 T E N T A T I V E A S S E S S M E N T R O L L
 T A X A B L E SECTION OF THE ROLL - 1
 THESE ASSESSMENTS ARE ALSO USED FOR VILLAGE PURPOSES
 TAX MAP NUMBER SEQUENCE
 UNIFORM PERCENT OF VALUE IS 100.00
 UNIFORM PERCENT OF VALUE IS 100.00

PAGE 431
 VALUATION DATE-JUL 01, 2015
 TAXABLE STATUS DATE-MAR 01, 2016

TAX MAP PARCEL NUMBER	PROPERTY LOCATION & CLASS	ASSESSMENT	EXEMPTION CODE	VILLAGE	COUNTY	TOWN	SCHOOL	ACCOUNT NO.
CURRENT OWNERS NAME	SCHOOL DISTRICT	LAND	TAX DESCRIPTION	TAXABLE VALUE				
CURRENT OWNERS ADDRESS	PARCEL SIZE/GRID COORD	TOTAL	SPECIAL DISTRICTS					
***** 64.051-4-23 *****								
63 Leroy St								1- 47-10
64.051-4-23	210 1 Family Res		VET WAR CT 41121	0	12,000	12,000		0
Hurley Daniel S (LU)	Potsdam 2 407402	10,300	VET WAR V 41127	12,000	0	0		0
Hurley Jane-LU	X	99,800	Enhanced S 41834	0	0	0		65,300
63 Leroy St	X		VILLAGE TAXABLE VALUE		87,800			
Potsdam, NY 13676	X		COUNTY TAXABLE VALUE		87,800			
	FRNT 66.00 DPTH 165.00		TOWN TAXABLE VALUE		87,800			
	EAST-0331421 NRTH-1705335		SCHOOL TAXABLE VALUE		34,500			
	DEED BOOK 2010 PG-12371							
	FULL MARKET VALUE	99,800						
***** 64.051-4-24 *****								
61 Leroy St								1- 84-14
64.051-4-24	210 1 Family Res		Aged - Cou 41802	0	22,575	0		0
Doucet Mary S	Potsdam 2 407402	10,300	Aged - Tow 41803	0	0	32,250		0
61 Leroy St	X	64,500	Aged - Sch 41804	0	0	0		22,575
Potsdam, NY 13676	88sp47000		Enhanced S 41834	0	0	0		41,925
	X		VILLAGE TAXABLE VALUE		64,500			
	FRNT 66.00 DPTH 165.00		COUNTY TAXABLE VALUE		41,925			
	EAST-0331414 NRTH-1705258		TOWN TAXABLE VALUE		32,250			
	DEED BOOK 1019 PG-00158		SCHOOL TAXABLE VALUE		0			
	FULL MARKET VALUE	64,500						
***** 64.051-4-25 *****								
59 Leroy St								1- 24- 9
64.051-4-25	210 1 Family Res		Basic Star 41854	0	0	0		30,000
Helenbrook Brian	Potsdam 2 407402	10,100	VILLAGE TAXABLE VALUE		126,700			
Helenbrook Julie	99sp64500	126,700	COUNTY TAXABLE VALUE		126,700			
59 Leroy St	84sp67750/90sp69500		TOWN TAXABLE VALUE		126,700			
Potsdam, NY 13676	2001sp117500		SCHOOL TAXABLE VALUE		96,700			
	FRNT 65.00 DPTH 165.00							
	EAST-0331421 NRTH-1705209							
	DEED BOOK 2001 PG-18988							
	FULL MARKET VALUE	126,700						
***** 64.051-4-26 *****								
55 Leroy St								1-103- 9
64.051-4-26	210 1 Family Res		Basic Star 41854	0	0	0		30,000
Coleman Geoffrey	Potsdam 2 407402	19,500	VILLAGE TAXABLE VALUE		225,800			
Coleman Elinor	2007sp215000	225,800	COUNTY TAXABLE VALUE		225,800			
55 Leroy St	X		TOWN TAXABLE VALUE		225,800			
Potsdam, NY 13676	82sp44000		SCHOOL TAXABLE VALUE		195,800			
	FRNT 172.00 DPTH 173.00							
	EAST-0331428 NRTH-1705063							
	DEED BOOK 2010 PG-13917							
	FULL MARKET VALUE	225,800						

STATE OF NEW YORK
COUNTY - St Lawrence
TOWN - Potsdam
VILLAGE - Potsdam
SWIS - 407403

2 0 1 6 T E N T A T I V E A S S E S S M E N T R O L L
T A X A B L E SECTION OF THE ROLL - 1
THESE ASSESSMENTS ARE ALSO USED FOR VILLAGE PURPOSES
TAX MAP NUMBER SEQUENCE
UNIFORM PERCENT OF VALUE IS 100.00
UNIFORM PERCENT OF VALUE IS 100.00

PAGE 432
VALUATION DATE-JUL 01, 2015
TAXABLE STATUS DATE-MAR 01, 2016

TAX MAP PARCEL NUMBER	PROPERTY LOCATION & CLASS	ASSESSMENT	EXEMPTION CODE	VILLAGE	COUNTY	TOWN	SCHOOL	ACCOUNT NO.
CURRENT OWNERS NAME	SCHOOL DISTRICT	LAND	TAX DESCRIPTION	TAXABLE VALUE				
CURRENT OWNERS ADDRESS	PARCEL SIZE/GRID COORD	TOTAL	SPECIAL DISTRICTS					
***** 64.051-4-27 *****								
51 Leroy St								1- 78- 3
64.051-4-27	210 1 Family Res		Basic Star 41854	0	0	0		30,000
Curry David	Potsdam 2 407402	13,000	VILLAGE TAXABLE VALUE					
Curry Denise	X	153,100	COUNTY TAXABLE VALUE					
51 Leroy St	83sp37000/90sp67800		TOWN TAXABLE VALUE					
Potsdam, NY 13676	X		SCHOOL TAXABLE VALUE					
	FRNT 83.00 DPTH 198.00							
	EAST-0331421 NRTH-1704951							
	DEED BOOK 1042 PG-00401							
	FULL MARKET VALUE	153,100						
***** 64.051-4-29 *****								
40 Lawrence Ave								1- 18- 7
64.051-4-29	210 1 Family Res		Basic Star 41854	0	0	0		30,000
Martin Tina M	Potsdam 2 407402	14,500	VILLAGE TAXABLE VALUE					
40 Lawrence Ave	86sp62500/sp67500	97,100	COUNTY TAXABLE VALUE					
Potsdam, NY 13676	X		TOWN TAXABLE VALUE					
	X		SCHOOL TAXABLE VALUE					
	FRNT 118.00 DPTH 150.00							
	EAST-0332810 NRTH-1704199							
	DEED BOOK 2014 PG-13097							
	FULL MARKET VALUE	97,100						
***** 64.051-4-30 *****								
38 Lawrence Ave								1-105- 8
64.051-4-30	210 1 Family Res		VET WAR CT 41121	0	10,950	10,950		0
Blethen Matthew R	Potsdam 2 407402	13,900	VET WAR V 41127	10,950	0	0		0
38 Lawrence Ave	2000sp62500	73,000	Basic Star 41854	0	0	0		30,000
Potsdam, NY 13676	86sp36000/91sp47500		VILLAGE TAXABLE VALUE					
	X		COUNTY TAXABLE VALUE					
	FRNT 110.00 DPTH 150.00		TOWN TAXABLE VALUE					
	BANK8888830		SCHOOL TAXABLE VALUE					
	EAST-0332747 NRTH-1704101							
	DEED BOOK 2000 PG-15313							
	FULL MARKET VALUE	73,000						
***** 64.051-4-31.1 *****								
34 Lawrence Ave								1- 45- 9
64.051-4-31.1	210 1 Family Res		VILLAGE TAXABLE VALUE					
Buckton Holdings LLC	Potsdam 2 407402	13,800	COUNTY TAXABLE VALUE					
1820 Taboret Trl	2008sp65000	130,700	TOWN TAXABLE VALUE					
Ontario, NY 14519	1992sp62500		SCHOOL TAXABLE VALUE					
	X							
	FRNT 85.00 DPTH 460.00							
	EAST-0332535 NRTH-1704060							
	DEED BOOK 2012 PG-5524							
	FULL MARKET VALUE	130,700						

STATE OF NEW YORK
 COUNTY - St Lawrence
 TOWN - Potsdam
 VILLAGE - Potsdam
 SWIS - 407403

2 0 1 6 T E N T A T I V E A S S E S S M E N T R O L L
 T A X A B L E SECTION OF THE ROLL - 1
 THESE ASSESSMENTS ARE ALSO USED FOR VILLAGE PURPOSES
 TAX MAP NUMBER SEQUENCE
 UNIFORM PERCENT OF VALUE IS 100.00
 UNIFORM PERCENT OF VALUE IS 100.00

PAGE 433
 VALUATION DATE-JUL 01, 2015
 TAXABLE STATUS DATE-MAR 01, 2016

TAX MAP PARCEL NUMBER	PROPERTY LOCATION & CLASS	ASSESSMENT	EXEMPTION CODE	VILLAGE	COUNTY	TOWN	SCHOOL	ACCOUNT NO.
CURRENT OWNERS NAME	SCHOOL DISTRICT	LAND	TAX DESCRIPTION	TAXABLE VALUE				
CURRENT OWNERS ADDRESS	PARCEL SIZE/GRID COORD	TOTAL	SPECIAL DISTRICTS					ACCOUNT NO.

64.051-4-31.2	36 Lawrence Ave 210 1 Family Res			VILLAGE TAXABLE VALUE				64.051-4-31.2 *****
Piche Marie-Caroline	Potsdam 2 407402	13,800		COUNTY TAXABLE VALUE				
36 Lawrence Ave	x	317,400		TOWN TAXABLE VALUE				
Potsdam, NY 13676	x			SCHOOL TAXABLE VALUE				
	x							
	FRNT 86.00 DPTH 349.00							
	EAST-0332651 NRTH-1704062							
	DEED BOOK 2013 PG-17367							
	FULL MARKET VALUE	317,400						

64.051-4-32	32 Lawrence Ave 210 1 Family Res			VILLAGE TAXABLE VALUE				64.051-4-32 *****
Weaver William	Potsdam 2 407402	10,500		COUNTY TAXABLE VALUE				1- 90-11
Weaver Tammy	97sp28000	36,500		TOWN TAXABLE VALUE				
98 State Highway 72	86sp20000			SCHOOL TAXABLE VALUE				
Potsdam, NY 13676	X							
	ACRES 1.20							
	EAST-0332430 NRTH-1704038							
	DEED BOOK 1998 PG-15185							
	FULL MARKET VALUE	36,500						

64.051-4-33	30 Lawrence Ave 210 1 Family Res		Basic Star 41854					64.051-4-33 *****
Graham Carleen R	Potsdam 2 407402	15,000		VILLAGE TAXABLE VALUE				1- 59-10
30 Lawrence Ave	92sp28500	100,000		COUNTY TAXABLE VALUE				0 30,000
Potsdam, NY 13676	2001sp55000			TOWN TAXABLE VALUE				
	2009sp98500			SCHOOL TAXABLE VALUE				
	ACRES 1.30 BANK8888209							
	EAST-0332308 NRTH-1704009							
	DEED BOOK 2009 PG-13351							
	FULL MARKET VALUE	100,000						

64.051-4-34	37 Lawrence Ave 210 1 Family Res		Basic Star 41854					64.051-4-34 *****
Moran Jonathan A	Potsdam 2 407402	9,400		VILLAGE TAXABLE VALUE				1- 88-15
37 Lawrence Ave	2002sp52000	86,000		COUNTY TAXABLE VALUE				0 30,000
Potsdam, NY 13676	2004sp57000			TOWN TAXABLE VALUE				
	X			SCHOOL TAXABLE VALUE				
	FRNT 66.00 DPTH 132.00							
	BANK8888830							
	EAST-0332851 NRTH-1703933							
	DEED BOOK 2015 PG-12749							
	FULL MARKET VALUE	86,000						

STATE OF NEW YORK
COUNTY - St Lawrence
TOWN - Potsdam
VILLAGE - Potsdam
SWIS - 407403

2 0 1 6 T E N T A T I V E A S S E S S M E N T R O L L
T A X A B L E SECTION OF THE ROLL - 1
THESE ASSESSMENTS ARE ALSO USED FOR VILLAGE PURPOSES
TAX MAP NUMBER SEQUENCE
UNIFORM PERCENT OF VALUE IS 100.00
UNIFORM PERCENT OF VALUE IS 100.00

PAGE 434
VALUATION DATE-JUL 01, 2015
TAXABLE STATUS DATE-MAR 01, 2016

TAX MAP PARCEL NUMBER	PROPERTY LOCATION & CLASS	ASSESSMENT	EXEMPTION CODE	VILLAGE	COUNTY	TOWN	SCHOOL
CURRENT OWNERS NAME	SCHOOL DISTRICT	LAND	TAX DESCRIPTION	TAXABLE VALUE			ACCOUNT NO.
CURRENT OWNERS ADDRESS	PARCEL SIZE/GRID COORD	TOTAL	SPECIAL DISTRICTS				
***** 64.051-4-35 *****							
39 Lawrence Ave							1- 95- 3
64.051-4-35	210 1 Family Res		Basic Star 41854	0	0	0	30,000
Claxton Austie E	Potsdam 2 407402	12,600	VILLAGE TAXABLE VALUE				125,100
39 Lawrence Ave	96sp84900	125,100	COUNTY TAXABLE VALUE				125,100
Potsdam, NY 13676	2006sp97000		TOWN TAXABLE VALUE				125,100
	2011sp126140		SCHOOL TAXABLE VALUE				95,100
	FRNT 74.00 DPTH 289.00						
	BANK8888830						
	EAST-0332946 NRTH-1703941						
	DEED BOOK 2011 PG-9355						
	FULL MARKET VALUE	125,100					
***** 64.051-4-36 *****							
41 Lawrence Ave							1- 43-11
64.051-4-36	210 1 Family Res		Basic Star 41854	0	0	0	30,000
Donaldson Elizabeth A	Potsdam 2 407402	12,600	VILLAGE TAXABLE VALUE				64,000
41 Lawrence Ave	X	64,000	COUNTY TAXABLE VALUE				64,000
Potsdam, NY 13676	86sp39700		TOWN TAXABLE VALUE				64,000
	X		SCHOOL TAXABLE VALUE				34,000
	FRNT 74.00 DPTH 289.00						
	EAST-0332988 NRTH-1704002						
	DEED BOOK 1108 PG-361						
	FULL MARKET VALUE	64,000					
***** 64.051-5-3 *****							
15 Grove St							1- 58-10
64.051-5-3	210 1 Family Res		Basic Star 41854	0	0	0	30,000
Foster Robert G	Potsdam 2 407402	9,500	VILLAGE TAXABLE VALUE				57,800
15 Grove St	X	57,800	COUNTY TAXABLE VALUE				57,800
Potsdam, NY 13676	79sp25000		TOWN TAXABLE VALUE				57,800
	X		SCHOOL TAXABLE VALUE				27,800
	FRNT 62.00 DPTH 157.00						
	EAST-0330739 NRTH-1705343						
	DEED BOOK 940 PG-00240						
	FULL MARKET VALUE	57,800					
***** 64.051-5-8 *****							
62 Leroy St							1- 33- 4
64.051-5-8	210 1 Family Res		VILLAGE TAXABLE VALUE				171,200
Canton Potsdam Hospital	Potsdam 2 407402	13,800	COUNTY TAXABLE VALUE				171,200
Attn: Accounts Payable	2004sp150000	171,200	TOWN TAXABLE VALUE				171,200
50 Leroy St	X		SCHOOL TAXABLE VALUE				171,200
Potsdam, NY 13676-1786	X						
	FRNT 101.00 DPTH 167.00						
	EAST-0331177 NRTH-1705289						
	DEED BOOK 2008 PG-3259						
	FULL MARKET VALUE	171,200					

STATE OF NEW YORK
 COUNTY - St Lawrence
 TOWN - Potsdam
 VILLAGE - Potsdam
 SWIS - 407403

2 0 1 6 T E N T A T I V E A S S E S S M E N T R O L L
 T A X A B L E SECTION OF THE ROLL - 1
 THESE ASSESSMENTS ARE ALSO USED FOR VILLAGE PURPOSES
 TAX MAP NUMBER SEQUENCE
 UNIFORM PERCENT OF VALUE IS 100.00
 UNIFORM PERCENT OF VALUE IS 100.00

PAGE 435
 VALUATION DATE-JUL 01, 2015
 TAXABLE STATUS DATE-MAR 01, 2016

TAX MAP PARCEL NUMBER	PROPERTY LOCATION & CLASS	ASSESSMENT	EXEMPTION CODE	VILLAGE	COUNTY	TOWN	SCHOOL	ACCOUNT NO.
CURRENT OWNERS NAME	SCHOOL DISTRICT	LAND	TAX DESCRIPTION	TAXABLE VALUE				
CURRENT OWNERS ADDRESS	PARCEL SIZE/GRID COORD	TOTAL	SPECIAL DISTRICTS					
***** 64.051-5-22 *****								
45 Waverly St								1- 20- 4
64.051-5-22	210 1 Family Res		VET WAR CT 41121	0	12,000	12,000	0	
Turner John	Potsdam 2 407402	12,300	VET WAR V 41127	12,000	0	0	0	
45 Waverly St	2002sp83000	120,600	Basic Star 41854	0	0	0	30,000	
Potsdam, NY 13676	85sp68000 91Sp110000		VILLAGE TAXABLE VALUE		108,600			
	X		COUNTY TAXABLE VALUE		108,600			
	FRNT 83.00 DPTH 165.00		TOWN TAXABLE VALUE		108,600			
	BANK8888830		SCHOOL TAXABLE VALUE		90,600			
	EAST-0330618 NRTH-1705139							
	DEED BOOK 2009 PG-18956							
	FULL MARKET VALUE	120,600						
***** 64.051-5-23 *****								
47 Waverly St								1- 18- 1
64.051-5-23	210 1 Family Res		Basic Star 41854	0	0	0	30,000	
Scrimgeour Jan	Potsdam 2 407402	12,300	VILLAGE TAXABLE VALUE		162,200			
Propst Lisa G	2007sp115000	162,200	COUNTY TAXABLE VALUE		162,200			
47 Waverly St	88sp44000		TOWN TAXABLE VALUE		162,200			
Potsdam, NY 13676	X		SCHOOL TAXABLE VALUE		132,200			
	FRNT 83.00 DPTH 165.00							
	BANK8888830							
	EAST-0330615 NRTH-1705219							
	DEED BOOK 2015 PG-8482							
	FULL MARKET VALUE	162,200						
***** 64.051-5-25 *****								
56 Waverly St								1- 84- 9
64.051-5-25	210 1 Family Res		Basic Star 41854	0	0	0	30,000	
Walsh Laura A	Potsdam 2 407402	7,800	VILLAGE TAXABLE VALUE		68,000			
56 Waverly St	2010sp48000	68,000	COUNTY TAXABLE VALUE		68,000			
Potsdam, NY 13676	X		TOWN TAXABLE VALUE		68,000			
	X		SCHOOL TAXABLE VALUE		38,000			
	FRNT 67.00 DPTH 88.00							
	BANK8888869							
	EAST-0330418 NRTH-1705373							
	DEED BOOK 2013 PG-11200							
	FULL MARKET VALUE	68,000						
***** 64.051-5-26 *****								
54 Waverly St								1- 22- 1
64.051-5-26	210 1 Family Res		Basic Star 41854	0	0	0	30,000	
Welppe Timothy	Potsdam 2 407402	7,200	VILLAGE TAXABLE VALUE		57,800			
Welppe Mary	X	57,800	COUNTY TAXABLE VALUE		57,800			
54 Waverly St	88sp43000		TOWN TAXABLE VALUE		57,800			
Potsdam, NY 13676	X		SCHOOL TAXABLE VALUE		27,800			
	FRNT 73.00 DPTH 90.00							
	EAST-0330416 NRTH-1705300							
	DEED BOOK 1018 PG-00792							
	FULL MARKET VALUE	57,800						

STATE OF NEW YORK
 COUNTY - St Lawrence
 TOWN - Potsdam
 VILLAGE - Potsdam
 SWIS - 407403

2 0 1 6 T E N T A T I V E A S S E S S M E N T R O L L
 T A X A B L E SECTION OF THE ROLL - 1
 THESE ASSESSMENTS ARE ALSO USED FOR VILLAGE PURPOSES
 TAX MAP NUMBER SEQUENCE
 UNIFORM PERCENT OF VALUE IS 100.00
 UNIFORM PERCENT OF VALUE IS 100.00

PAGE 436
 VALUATION DATE-JUL 01, 2015
 TAXABLE STATUS DATE-MAR 01, 2016

TAX MAP PARCEL NUMBER	PROPERTY LOCATION & CLASS	ASSESSMENT	EXEMPTION CODE	VILLAGE	COUNTY	TOWN	SCHOOL	ACCOUNT NO.
CURRENT OWNERS NAME	SCHOOL DISTRICT	LAND	TAX DESCRIPTION	TAXABLE VALUE				
CURRENT OWNERS ADDRESS	PARCEL SIZE/GRID COORD	TOTAL	SPECIAL DISTRICTS					

64.051-5-27	9 Grove St 210 1 Family Res		Basic Star 41854	0	0	0	30,000	1- 46- 9
Stebbins Susan Ann	Potsdam 2 407402	8,500	VILLAGE TAXABLE VALUE		63,900			
9 Grove St	98sp40000	63,900	COUNTY TAXABLE VALUE		63,900			
Potsdam, NY 13676	90sp49500		TOWN TAXABLE VALUE		63,900			
	2004sp61000		SCHOOL TAXABLE VALUE		33,900			
	FRNT 60.00 DPTH 132.00 BANK8888830							
	EAST-0330348 NRTH-1705344							
	DEED BOOK 2004 PG-22607							
	FULL MARKET VALUE	63,900						

64.051-5-28	52 Waverly St 210 1 Family Res		Basic Star 41854	0	0	0	30,000	1- 70- 6
Nakao Shunsuke	Potsdam 2 407402	12,100	VILLAGE TAXABLE VALUE		128,000			
Nakao Naoko	99sp40000	128,000	COUNTY TAXABLE VALUE		128,000			
52 Waverly St	2009sp116900		TOWN TAXABLE VALUE		128,000			
Potsdam, NY 13676	FRNT 73.00 DPTH 204.00		SCHOOL TAXABLE VALUE		98,000			
	EAST-0330353 NRTH-1705230							
	DEED BOOK 2015 PG-6162							
	FULL MARKET VALUE	128,000						

64.051-5-29	48 Waverly St 210 1 Family Res		Basic Star 41854	0	0	0	30,000	1- 88- 8
Baker Thomas	Potsdam 2 407402	13,000	VILLAGE TAXABLE VALUE		81,900			
Baker Sarah	97sp45000	81,900	COUNTY TAXABLE VALUE		81,900			
48 Waverly St	90sp34000/93sp39250		TOWN TAXABLE VALUE		81,900			
Potsdam, NY 13676	2002sp68500		SCHOOL TAXABLE VALUE		51,900			
	FRNT 83.00 DPTH 198.00 BANK8888869							
	EAST-0330371 NRTH-1705058							
	DEED BOOK 2002 PG-11959							
	FULL MARKET VALUE	81,900						

64.051-5-30	46 Waverly St 210 1 Family Res		VET WAR CT 41121	0	12,000	12,000	0	1- 69- 1
Sharlow Revocable Liv Trust	Potsdam 2 407402	12,300	VET WAR V 41127	12,000	0	0	0	
46 Waverly St	2007sp66000	129,200	Enhanced S 41834	0	0	0	65,300	
Potsdam, NY 13676	2008sp123000		VILLAGE TAXABLE VALUE		117,200			
	74x215x60x10x14x198		COUNTY TAXABLE VALUE		117,200			
	FRNT 74.00 DPTH 212.00		TOWN TAXABLE VALUE		117,200			
	EAST-0330358 NRTH-1704981		SCHOOL TAXABLE VALUE		63,900			
	DEED BOOK 2011 PG-12262							
	FULL MARKET VALUE	129,200						

STATE OF NEW YORK
 COUNTY - St Lawrence
 TOWN - Potsdam
 VILLAGE - Potsdam
 SWIS - 407403

2 0 1 6 T E N T A T I V E A S S E S S M E N T R O L L
 T A X A B L E SECTION OF THE ROLL - 1
 THESE ASSESSMENTS ARE ALSO USED FOR VILLAGE PURPOSES
 TAX MAP NUMBER SEQUENCE
 UNIFORM PERCENT OF VALUE IS 100.00
 UNIFORM PERCENT OF VALUE IS 100.00

PAGE 437
 VALUATION DATE-JUL 01, 2015
 TAXABLE STATUS DATE-MAR 01, 2016

TAX MAP PARCEL NUMBER	PROPERTY LOCATION & CLASS	ASSESSMENT	EXEMPTION CODE	VILLAGE	COUNTY	TOWN	SCHOOL	ACCOUNT NO.
CURRENT OWNERS NAME	SCHOOL DISTRICT	LAND	TAX DESCRIPTION	TAXABLE VALUE				
CURRENT OWNERS ADDRESS	PARCEL SIZE/GRID COORD	TOTAL	SPECIAL DISTRICTS					

64.051-5-31	42 Waverly St 210 1 Family Res Potsdam 2 407402	12,700	Basic Star 41854	0	0	0	0	1- 52- 7 30,000
Mayer Frederick J		78,800	VILLAGE TAXABLE VALUE	78,800				
Casey Margaret	X		COUNTY TAXABLE VALUE	78,800				
42 Waverly St	91sp32000		TOWN TAXABLE VALUE	78,800				
Potsdam, NY 13676	116x60x6x55x100x116		SCHOOL TAXABLE VALUE	48,800				
	FRNT 116.00 DPTH 115.00							
	EAST-0330408 NRTH-1704892							
	DEED BOOK 1050 PG-00678							
	FULL MARKET VALUE	78,800						

64.051-5-32	10 Cottage St 220 2 Family Res Potsdam 2 407402	12,500	VILLAGE TAXABLE VALUE	83,000				1- 45- 3
Mayer Frederick		83,000	COUNTY TAXABLE VALUE	83,000				
Mayer Margaret	95sp57717		TOWN TAXABLE VALUE	83,000				
42 Waverly St	95sp25100nv		SCHOOL TAXABLE VALUE	83,000				
Potsdam, NY 13676	116x116x55x6x60x110							
	FRNT 116.00 DPTH 113.00							
	BANK8888288							
	EAST-0330405 NRTH-1704804							
	DEED BOOK 1091 PG-529							
	FULL MARKET VALUE	83,000						

64.051-6-1	37 Waverly St 230 3 Family Res Potsdam 2 407402	15,400	VILLAGE TAXABLE VALUE	97,500				1- 72-15
Reasoner James A		97,500	COUNTY TAXABLE VALUE	97,500				
Reasoner Beth L	2011sp75000		TOWN TAXABLE VALUE	97,500				
140 River Rd	X		SCHOOL TAXABLE VALUE	97,500				
Potsdam, NY 13676-3101								
	FRNT 116.00 DPTH 187.00							
	BANK8888869							
	EAST-0330612 NRTH-1704628							
	DEED BOOK 2011 PG-14900							
	FULL MARKET VALUE	97,500						

64.051-6-3	17 Cottage St 210 1 Family Res Potsdam 2 407402	11,300	VILLAGE TAXABLE VALUE	103,400				1- 70- 5
Canton-Potsdam Hospital		103,400	COUNTY TAXABLE VALUE	103,400				
50 LeRoy St	2002sp22500		TOWN TAXABLE VALUE	103,400				
Potsdam, NY 13676	2015sp145000		SCHOOL TAXABLE VALUE	103,400				
	X							
	FRNT 69.00 DPTH 198.00							
	EAST-0330784 NRTH-1704585							
	DEED BOOK 2015 PG-9135							
	FULL MARKET VALUE	103,400						

STATE OF NEW YORK
 COUNTY - St Lawrence
 TOWN - Potsdam
 VILLAGE - Potsdam
 SWIS - 407403

2 0 1 6 T E N T A T I V E A S S E S S M E N T R O L L
 T A X A B L E SECTION OF THE ROLL - 1
 THESE ASSESSMENTS ARE ALSO USED FOR VILLAGE PURPOSES
 TAX MAP NUMBER SEQUENCE
 UNIFORM PERCENT OF VALUE IS 100.00
 UNIFORM PERCENT OF VALUE IS 100.00

PAGE 438
 VALUATION DATE-JUL 01, 2015
 TAXABLE STATUS DATE-MAR 01, 2016

TAX MAP PARCEL NUMBER	PROPERTY LOCATION & CLASS	ASSESSMENT	EXEMPTION CODE	VILLAGE	COUNTY	TOWN	SCHOOL	ACCOUNT NO.
CURRENT OWNERS NAME	SCHOOL DISTRICT	LAND	TAX DESCRIPTION	TAXABLE VALUE				
CURRENT OWNERS ADDRESS	PARCEL SIZE/GRID COORD	TOTAL	SPECIAL DISTRICTS					ACCOUNT NO.

64.051-6-7.1	25 Cottage St 465 Prof. bldg.			VILLAGE TAXABLE VALUE	350,000			1- 37- 4
Canton-Potsdam Hospital	Potsdam 2 407402	78,600		COUNTY TAXABLE VALUE	350,000			
50 Leroy St	Ref 1073/174	350,000		TOWN TAXABLE VALUE	350,000			
Potsdam, NY 13676-1786	94sp25000			SCHOOL TAXABLE VALUE	350,000			
	X							
	FRNT 67.00 DPTH 165.00							
	EAST-0331094 NRTH-1704583							
	DEED BOOK 2009 PG-9434							
	FULL MARKET VALUE	350,000						

64.051-6-10	40 Leroy St 484 1 use sm bld			VILLAGE TAXABLE VALUE	48,500			1- 46-13
Howell Jean S	Potsdam 2 407402	8,700		COUNTY TAXABLE VALUE	48,500			
38 Leroy St	X	48,500		TOWN TAXABLE VALUE	48,500			
Potsdam, NY 13676	X			SCHOOL TAXABLE VALUE	48,500			
	FRNT 39.00 DPTH 142.00							
	EAST-0331213 NRTH-1704521							
	DEED BOOK 1999 PG-13158							
	FULL MARKET VALUE	48,500						

64.051-6-11	38 Leroy St 210 1 Family Res		Enhanced S 41834	0	0	0		1- 46-12 65,300
Howell Jean S	Potsdam 2 407402	12,400		VILLAGE TAXABLE VALUE	89,200			
38 Leroy St	X	89,200		COUNTY TAXABLE VALUE	89,200			
Potsdam, NY 13676	X			TOWN TAXABLE VALUE	89,200			
	X			SCHOOL TAXABLE VALUE	23,900			
	FRNT 74.00 DPTH 230.00							
	EAST-0331163 NRTH-1704459							
	DEED BOOK 1047 PG-00577							
	FULL MARKET VALUE	89,200						

64.051-6-12	36 Leroy St 483 Converted Re		Basic Star 41854	0	0	0		1- 3-14 30,000
Roche Patrick A	Potsdam 2 407402	43,000		VILLAGE TAXABLE VALUE	252,500			
Roche Amy E	X	252,500		COUNTY TAXABLE VALUE	252,500			
36 Leroy St	X			TOWN TAXABLE VALUE	252,500			
Potsdam, NY 13676	87sp140000			SCHOOL TAXABLE VALUE	222,500			
	FRNT 126.00 DPTH 230.00							
	BANK8888111							
	EAST-0331170 NRTH-1704368							
	DEED BOOK 2014 PG-12917							
	FULL MARKET VALUE	252,500						

STATE OF NEW YORK
 COUNTY - St Lawrence
 TOWN - Potsdam
 VILLAGE - Potsdam
 SWIS - 407403

2 0 1 6 T E N T A T I V E A S S E S S M E N T R O L L
 T A X A B L E SECTION OF THE ROLL - 1
 THESE ASSESSMENTS ARE ALSO USED FOR VILLAGE PURPOSES
 TAX MAP NUMBER SEQUENCE
 UNIFORM PERCENT OF VALUE IS 100.00
 UNIFORM PERCENT OF VALUE IS 100.00

PAGE 439
 VALUATION DATE-JUL 01, 2015
 TAXABLE STATUS DATE-MAR 01, 2016

TAX MAP PARCEL NUMBER	PROPERTY LOCATION & CLASS	ASSESSMENT	EXEMPTION CODE	VILLAGE	COUNTY	TOWN	SCHOOL	ACCOUNT NO.
CURRENT OWNERS NAME	SCHOOL DISTRICT	LAND	TAX DESCRIPTION	TAXABLE VALUE				
CURRENT OWNERS ADDRESS	PARCEL SIZE/GRID COORD	TOTAL	SPECIAL DISTRICTS					

64.051-6-13	26 Garden St					64.051-6-13		1- 86- 4
Fodor Eugene (LU)	210 1 Family Res		Basic Star 41854	0	0			30,000
Fodor Marie (LU)	Potsdam 2 407402	15,500	VILLAGE TAXABLE VALUE		141,000			
Fodor Nicholas-Rmdrnm	X	141,000	COUNTY TAXABLE VALUE		141,000			
26 Garden St	X		TOWN TAXABLE VALUE		141,000			
Potsdam, NY 13676	X		SCHOOL TAXABLE VALUE		111,000			
	FRNT 109.00 DPTH 231.00							
	EAST-0331215 NRTH-1704195							
	DEED BOOK 2000 PG-17177							
	FULL MARKET VALUE	141,000						

64.051-6-14	24 Garden St					64.051-6-14		1- 73- 2
Pariikh Sandhyaben S	230 3 Family Res		VILLAGE TAXABLE VALUE		120,000			
8463 Dogwood Cres	Potsdam 2 407402	11,100	COUNTY TAXABLE VALUE		120,000			
Niagara Falls, ON, Canada	2011sp65000	120,000	TOWN TAXABLE VALUE		120,000			
L2H OK7	X		SCHOOL TAXABLE VALUE		120,000			
	X							
	FRNT 66.00 DPTH 231.00							
	BANK1111111							
	EAST-0331122 NRTH-1704183							
	DEED BOOK 2011 PG-12893							
	FULL MARKET VALUE	120,000						

64.051-6-15	22 Garden St					64.051-6-15		1- 83-14
Sennett Arthur	210 1 Family Res		Basic Star 41854	0	0			30,000
Sennett Patricia	Potsdam 2 407402	15,300	VILLAGE TAXABLE VALUE		175,900			
22 Garden St	X	175,900	COUNTY TAXABLE VALUE		175,900			
Potsdam, NY 13676	X		TOWN TAXABLE VALUE		175,900			
	X		SCHOOL TAXABLE VALUE		145,900			
	FRNT 107.00 DPTH 231.00							
	EAST-0331039 NRTH-1704188							
	DEED BOOK 870 PG-00324							
	FULL MARKET VALUE	175,900						

64.051-6-16	20 Garden St					64.051-6-16		1- 47- 9
Digiovanna Joseph	210 1 Family Res		Basic Star 41854	0	0			30,000
Digiovanna Ruth	Potsdam 2 407402	13,900	VILLAGE TAXABLE VALUE		167,500			
20 Garden St	X	167,500	COUNTY TAXABLE VALUE		167,500			
Potsdam, NY 13676	X		TOWN TAXABLE VALUE		167,500			
	X		SCHOOL TAXABLE VALUE		137,500			
	FRNT 91.00 DPTH 231.00							
	EAST-0330937 NRTH-1704185							
	DEED BOOK 951 PG-00759							
	FULL MARKET VALUE	167,500						

STATE OF NEW YORK
 COUNTY - St Lawrence
 TOWN - Potsdam
 VILLAGE - Potsdam
 SWIS - 407403

2 0 1 6 T E N T A T I V E A S S E S S M E N T R O L L
 T A X A B L E SECTION OF THE ROLL - 1
 THESE ASSESSMENTS ARE ALSO USED FOR VILLAGE PURPOSES
 TAX MAP NUMBER SEQUENCE
 UNIFORM PERCENT OF VALUE IS 100.00
 UNIFORM PERCENT OF VALUE IS 100.00

PAGE 440
 VALUATION DATE-JUL 01, 2015
 TAXABLE STATUS DATE-MAR 01, 2016

TAX MAP PARCEL NUMBER	PROPERTY LOCATION & CLASS	ASSESSMENT	EXEMPTION CODE	VILLAGE	COUNTY	TOWN	SCHOOL	ACCOUNT NO.
CURRENT OWNERS NAME	SCHOOL DISTRICT	LAND	TAX DESCRIPTION	TAXABLE VALUE				
CURRENT OWNERS ADDRESS	PARCEL SIZE/GRID COORD	TOTAL	SPECIAL DISTRICTS					
***** 64.051-6-17 *****								
18 Garden St								1- 7-13
64.051-6-17	210 1 Family Res		VET WAR CT 41121	0	6,750	6,750	0	
March Pamela	Potsdam 2 407402	16,400	VET WAR V 41127	6,750	0	0	0	
18 Garden St	X	45,000	Dis & Lim 41933	0	0	11,475	0	
Potsdam, NY 13676	87sp42000		Dis & Lim 41937	11,475	0	0	0	
	X		Enhanced S 41834	0	0	0	45,000	
	FRNT 120.00 DPTH 231.00		VILLAGE TAXABLE VALUE		26,775			
	EAST-0330836 NRTH-1704190		COUNTY TAXABLE VALUE		38,250			
	DEED BOOK 1005 PG-01049		TOWN TAXABLE VALUE		26,775			
	FULL MARKET VALUE	45,000	SCHOOL TAXABLE VALUE		0			
***** 64.051-6-18 *****								
16 Garden St								1- 38- 2
64.051-6-18	411 Apartment		VILLAGE TAXABLE VALUE		105,000			
Sullivan Matthew P	Potsdam 2 407402	32,300	COUNTY TAXABLE VALUE		105,000			
Sullivan Johanne	X	105,000	TOWN TAXABLE VALUE		105,000			
9 Garden St	X		SCHOOL TAXABLE VALUE		105,000			
Potsdam, NY 13676	112984sp65000							
	FRNT 83.00 DPTH 231.00							
	EAST-0330729 NRTH-1704188							
	DEED BOOK 2014 PG-16813							
	FULL MARKET VALUE	105,000						
***** 64.051-6-19 *****								
14 Garden St								1- 15- 8
64.051-6-19	210 1 Family Res		Basic Star 41854	0	0	0	30,000	
Cateforis Vasily	Potsdam 2 407402	12,300	VILLAGE TAXABLE VALUE		141,800			
Cateforis Mary-Ann B	X	141,800	COUNTY TAXABLE VALUE		141,800			
14 Garden St	X		TOWN TAXABLE VALUE		141,800			
Potsdam, NY 13676	86x149x17x17x72x165		SCHOOL TAXABLE VALUE		111,800			
	FRNT 86.00 DPTH 157.00							
	EAST-0330653 NRTH-1704152							
	DEED BOOK 882 PG-00808							
	FULL MARKET VALUE	141,800						
***** 64.051-6-20 *****								
12 Garden St								1- 40- 3
64.051-6-20	230 3 Family Res		VILLAGE TAXABLE VALUE		59,500			
Sullivan Matthew	Potsdam 2 407402	10,800	COUNTY TAXABLE VALUE		59,500			
9 Garden St	2004sp95000<	59,500	TOWN TAXABLE VALUE		59,500			
Potsdam, NY 13676	X		SCHOOL TAXABLE VALUE		59,500			
	X							
	FRNT 72.00 DPTH 149.00							
	EAST-0330569 NRTH-1704147							
	DEED BOOK 2004 PG-11709							
	FULL MARKET VALUE	59,500						

STATE OF NEW YORK
COUNTY - St Lawrence
TOWN - Potsdam
VILLAGE - Potsdam
SWIS - 407403

2 0 1 6 T E N T A T I V E A S S E S S M E N T R O L L
T A X A B L E SECTION OF THE ROLL - 1
THESE ASSESSMENTS ARE ALSO USED FOR VILLAGE PURPOSES
TAX MAP NUMBER SEQUENCE
UNIFORM PERCENT OF VALUE IS 100.00
UNIFORM PERCENT OF VALUE IS 100.00

PAGE 441
VALUATION DATE-JUL 01, 2015
TAXABLE STATUS DATE-MAR 01, 2016

TAX MAP PARCEL NUMBER	PROPERTY LOCATION & CLASS	ASSESSMENT	EXEMPTION CODE	VILLAGE	COUNTY	TOWN	SCHOOL
CURRENT OWNERS NAME	SCHOOL DISTRICT	LAND	TAX DESCRIPTION	TAXABLE VALUE			ACCOUNT NO.
CURRENT OWNERS ADDRESS	PARCEL SIZE/GRID COORD	TOTAL	SPECIAL DISTRICTS				
***** 64.051-6-21 *****							
29 Waverly St							1- 62- 3
64.051-6-21	210 1 Family Res		VET WAR CT 41121	0	12,000	12,000	0
Mooers Richard E	Potsdam 2 407402	12,200	VET WAR V 41127	12,000	0	0	0
Mooers Marguerite	X	120,800	Basic Star 41854	0	0	0	30,000
29 Waverly St	X		VILLAGE TAXABLE VALUE		108,800		
Potsdam, NY 13676	83x161x66x72x17x89		COUNTY TAXABLE VALUE		108,800		
	FRNT 83.00 DPTH 161.00		TOWN TAXABLE VALUE		108,800		
	EAST-0330605 NRTH-1704266		SCHOOL TAXABLE VALUE		90,800		
	DEED BOOK 926 PG-00642						
	FULL MARKET VALUE	120,800					
***** 64.051-6-22 *****							
31 Waverly St							1- 16- 6
64.051-6-22	220 2 Family Res		Enhanced S 41834	0	0	0	65,300
Christman Shirley	Potsdam 2 407402	9,800	VILLAGE TAXABLE VALUE		88,500		
Apt A	X	88,500	COUNTY TAXABLE VALUE		88,500		
31 Waverly St	X		TOWN TAXABLE VALUE		88,500		
Potsdam, NY 13676-2729	X		SCHOOL TAXABLE VALUE		23,200		
	FRNT 66.00 DPTH 145.00						
	EAST-0330608 NRTH-1704335						
	DEED BOOK 905 PG-00057						
	FULL MARKET VALUE	88,500					
***** 64.051-6-23 *****							
31 1/2 Waverly St							1- 47- 2
64.051-6-23	312 Vac w/imprv		VILLAGE TAXABLE VALUE		13,900		
Bonner James A	Potsdam 2 407402	7,400	COUNTY TAXABLE VALUE		13,900		
Bonner Nancy	X	13,900	TOWN TAXABLE VALUE		13,900		
PO Box 791	86sp20000		SCHOOL TAXABLE VALUE		13,900		
Potsdam, NY 13676	X						
	FRNT 50.00 DPTH 145.00						
	EAST-0330610 NRTH-1704392						
	DEED BOOK 1003 PG-00429						
	FULL MARKET VALUE	13,900					
***** 64.051-6-24 *****							
42 Leroy St							1- 86- 2
64.051-6-24	311 Res vac land		VILLAGE TAXABLE VALUE		11,200		
Sennett Arthur	Potsdam 2 407402	11,200	COUNTY TAXABLE VALUE		11,200		
Sennett Patricia	Ref1087-53	11,200	TOWN TAXABLE VALUE		11,200		
22 Garden St	Ref 1035-266 90Sp2000		SCHOOL TAXABLE VALUE		11,200		
Potsdam, NY 13676	X						
	FRNT 199.00 DPTH 190.00						
	EAST-0330977 NRTH-1704397						
	DEED BOOK 1041 PG-00941						
	FULL MARKET VALUE	11,200					

STATE OF NEW YORK
 COUNTY - St Lawrence
 TOWN - Potsdam
 VILLAGE - Potsdam
 SWIS - 407403

2 0 1 6 T E N T A T I V E A S S E S S M E N T R O L L
 T A X A B L E SECTION OF THE ROLL - 1
 THESE ASSESSMENTS ARE ALSO USED FOR VILLAGE PURPOSES
 TAX MAP NUMBER SEQUENCE
 UNIFORM PERCENT OF VALUE IS 100.00
 UNIFORM PERCENT OF VALUE IS 100.00

PAGE 442
 VALUATION DATE-JUL 01, 2015
 TAXABLE STATUS DATE-MAR 01, 2016

TAX MAP PARCEL NUMBER	PROPERTY LOCATION & CLASS	ASSESSMENT	EXEMPTION CODE	VILLAGE	COUNTY	TOWN	SCHOOL	ACCOUNT NO.
CURRENT OWNERS NAME	SCHOOL DISTRICT	LAND	TAX DESCRIPTION	TAXABLE VALUE				
CURRENT OWNERS ADDRESS	PARCEL SIZE/GRID COORD	TOTAL	SPECIAL DISTRICTS					
***** 64.051-6-25 *****								
33 Waverly St								1- 46-15
64.051-6-25	210 1 Family Res		VET COM CT 41131	0	20,000	20,000	0	
Bonner James A	Potsdam 2 407402	20,800	VET COM V 41137	20,000	0	0	0	
Bonner Nancy J	X	104,900	Enhanced S 41834	0	0	0	65,300	
PO Box 791	X		VILLAGE TAXABLE VALUE		84,900			
Potsdam, NY 13676	112884sp15000nv		COUNTY TAXABLE VALUE		84,900			
	ACRES 1.16		TOWN TAXABLE VALUE		84,900			
	EAST-0330770 NRTH-1704418		SCHOOL TAXABLE VALUE		39,600			
	DEED BOOK 2011 PG-14439							
	FULL MARKET VALUE	104,900						
***** 64.051-6-26 *****								
35 Waverly St								1- 47- 1
64.051-6-26	210 1 Family Res		VILLAGE TAXABLE VALUE		91,100			
Brown Ronald	Potsdam 2 407402	13,400	COUNTY TAXABLE VALUE		91,100			
Brown Nancy	91sp46000	91,100	TOWN TAXABLE VALUE		91,100			
6825 SW Princess Ave	X		SCHOOL TAXABLE VALUE		91,100			
Beaverton, OR 97008	X							
	FRNT 91.00 DPTH 187.00							
	EAST-0330608 NRTH-1704538							
	DEED BOOK 1117 PG-992							
	FULL MARKET VALUE	91,100						
***** 64.051-6-27 *****								
11 Cottage St								1- 10-12
64.051-6-27	210 1 Family Res		Basic Star 41854	0	0	0	30,000	
Twiss Michael	Potsdam 2 407402	9,700	VILLAGE TAXABLE VALUE		119,000			
Twiss Tammy McGregor	98sp87500	119,000	COUNTY TAXABLE VALUE		119,000			
11 Cottage St	88sp80000		TOWN TAXABLE VALUE		119,000			
Potsdam, NY 13676	2002sp93000		SCHOOL TAXABLE VALUE		89,000			
	FRNT 83.00 DPTH 99.00							
	EAST-0330415 NRTH-1704620							
	DEED BOOK 2002 PG-12412							
	FULL MARKET VALUE	119,000						
***** 64.051-6-28 *****								
9 Cottage St								1- 84- 7
64.051-6-28	210 1 Family Res		Aged - Cou 41802	0	12,400	0	0	
Ward Virginia	Potsdam 2 407402	9,700	Aged - Tow 41803	0	0	27,900	0	
9 Cottage St	X	62,000	Aged - Sch 41804	0	0	0	12,400	
Potsdam, NY 13676	X		Enhanced S 41834	0	0	0	49,600	
	X		VILLAGE TAXABLE VALUE		62,000			
	FRNT 83.00 DPTH 99.00		COUNTY TAXABLE VALUE		49,600			
	EAST-0330334 NRTH-1704631		TOWN TAXABLE VALUE		34,100			
	DEED BOOK 891 PG-00114		SCHOOL TAXABLE VALUE		0			
	FULL MARKET VALUE	62,000						

STATE OF NEW YORK
 COUNTY - St Lawrence
 TOWN - Potsdam
 VILLAGE - Potsdam
 SWIS - 407403

2 0 1 6 T E N T A T I V E A S S E S S M E N T R O L L
 T A X A B L E SECTION OF THE ROLL - 1
 THESE ASSESSMENTS ARE ALSO USED FOR VILLAGE PURPOSES
 TAX MAP NUMBER SEQUENCE
 UNIFORM PERCENT OF VALUE IS 100.00
 UNIFORM PERCENT OF VALUE IS 100.00

PAGE 443
 VALUATION DATE-JUL 01, 2015
 TAXABLE STATUS DATE-MAR 01, 2016

TAX MAP PARCEL NUMBER	PROPERTY LOCATION & CLASS	ASSESSMENT	EXEMPTION CODE	VILLAGE	COUNTY	TOWN	SCHOOL	ACCOUNT NO.
CURRENT OWNERS NAME	SCHOOL DISTRICT	LAND	TAX DESCRIPTION	TAXABLE VALUE				
CURRENT OWNERS ADDRESS	PARCEL SIZE/GRID COORD	TOTAL	SPECIAL DISTRICTS					ACCOUNT NO.

64.051-6-29	36 Waverly St 210 1 Family Res							1- 52- 6
Dalton Sharon L	Potsdam 2 407402	6,400	VILLAGE TAXABLE VALUE	80,800				
9 Haggerty Rd	X	80,800	COUNTY TAXABLE VALUE	80,800				
Potsdam, NY 13676-3203	90sp46500		TOWN TAXABLE VALUE	80,800				
	X		SCHOOL TAXABLE VALUE	80,800				
	FRNT 41.00 DPTH 165.00							
	EAST-0330384 NRTH-1704550							
	DEED BOOK 1045 PG-00275							
	FULL MARKET VALUE	80,800						

64.051-6-30	34 Waverly St 210 1 Family Res		Basic Star 41854	0	0	0	1- 29- 4	30,000
Schulenberg Melissa A	Potsdam 2 407402	6,600	VILLAGE TAXABLE VALUE	80,800				
34 Waverly St	2004sp77000	80,800	COUNTY TAXABLE VALUE	80,800				
Potsdam, NY 13676	X		TOWN TAXABLE VALUE	80,800				
	X		SCHOOL TAXABLE VALUE	50,800				
	FRNT 42.00 DPTH 165.00							
	BANK8888869							
	EAST-0330384 NRTH-1704505							
	DEED BOOK 2004 PG-13162							
	FULL MARKET VALUE	80,800						

64.051-6-31	32 Waverly St 210 1 Family Res		Basic Star 41854	0	0	0	1- 97-15	30,000
Steinberg Paul	Potsdam 2 407402	10,300	VILLAGE TAXABLE VALUE	103,400				
Steinberg Sandra	96sp70000	103,400	COUNTY TAXABLE VALUE	103,400				
32 Waverly St	79sp38000		TOWN TAXABLE VALUE	103,400				
Potsdam, NY 13676	X		SCHOOL TAXABLE VALUE	73,400				
	FRNT 66.00 DPTH 165.00							
	EAST-0330381 NRTH-1704457							
	DEED BOOK 1100 PG-244							
	FULL MARKET VALUE	103,400						

64.051-6-32	30 Waverly St 220 2 Family Res		Basic Star 41854	0	0	0	1-103-12	30,000
Conlon Tyler	Potsdam 2 407402	12,700	VILLAGE TAXABLE VALUE	148,000				
30 Waverly St	2006sp81500	148,000	COUNTY TAXABLE VALUE	148,000				
Potsdam, NY 13676	78sp30000		TOWN TAXABLE VALUE	148,000				
	X		SCHOOL TAXABLE VALUE	118,000				
	FRNT 149.00 DPTH 165.00							
	EAST-0330377 NRTH-1704349							
	DEED BOOK 2015 PG-10363							
	FULL MARKET VALUE	148,000						

STATE OF NEW YORK
COUNTY - St Lawrence
TOWN - Potsdam
VILLAGE - Potsdam
SWIS - 407403

2 0 1 6 T E N T A T I V E A S S E S S M E N T R O L L
T A X A B L E SECTION OF THE ROLL - 1
THESE ASSESSMENTS ARE ALSO USED FOR VILLAGE PURPOSES
TAX MAP NUMBER SEQUENCE
UNIFORM PERCENT OF VALUE IS 100.00
UNIFORM PERCENT OF VALUE IS 100.00

PAGE 444
VALUATION DATE-JUL 01, 2015
TAXABLE STATUS DATE-MAR 01, 2016

TAX MAP PARCEL NUMBER	PROPERTY LOCATION & CLASS	ASSESSMENT	EXEMPTION CODE	VILLAGE	COUNTY	TOWN	SCHOOL
CURRENT OWNERS NAME	SCHOOL DISTRICT	LAND	TAX DESCRIPTION	TAXABLE VALUE			ACCOUNT NO.
CURRENT OWNERS ADDRESS	PARCEL SIZE/GRID COORD	TOTAL	SPECIAL DISTRICTS				

64.051-6-33	28 Waverly St						1- 1- 9
Waverly Roadhouse LLC	210 1 Family Res		VILLAGE TAXABLE VALUE	84,000			
320 N Polktown Rd	Potsdam 2 407402	7,300	COUNTY TAXABLE VALUE	84,000			
Glen Gardner, NJ 08826	2009sp51434	84,000	TOWN TAXABLE VALUE	84,000			
	2001sp52000		SCHOOL TAXABLE VALUE	84,000			
	2006sp66000						
	FRNT 50.00 DPTH 140.00						
	EAST-0330390 NRTH-1704247						
	DEED BOOK 2015 PG-12103						
	FULL MARKET VALUE	84,000					

64.051-6-34	8 Garden St						1- 99- 9
Fite Kevin B	210 1 Family Res		Basic Star 41854	0	0	0	30,000
8 Garden St	Potsdam 2 407402	9,800	VILLAGE TAXABLE VALUE	186,000			
Potsdam, NY 13676	09/03 SP 74000	186,000	COUNTY TAXABLE VALUE	186,000			
	2010sp266000		TOWN TAXABLE VALUE	186,000			
	X		SCHOOL TAXABLE VALUE	156,000			
	FRNT 66.00 DPTH 148.00						
	EAST-0330352 NRTH-1704141						
	DEED BOOK 2010 PG-4069						
	FULL MARKET VALUE	186,000					

64.051-6-35	26 Waverly St						1- 38- 5
Sullivan Matthew P	210 1 Family Res		VILLAGE TAXABLE VALUE	58,500			
9 Garden St	Potsdam 2 407402	5,800	COUNTY TAXABLE VALUE	58,500			
Potsdam, NY 13676	91sp48500	58,500	TOWN TAXABLE VALUE	58,500			
	2000sp21600		SCHOOL TAXABLE VALUE	58,500			
	X						
	FRNT 55.00 DPTH 74.00						
	EAST-0330420 NRTH-1704184						
	DEED BOOK 2014 PG-16814						
	FULL MARKET VALUE	58,500					

64.051-6-36	10 Garden St						1- 40- 2
Sullivan Matthew	411 Apartment		VILLAGE TAXABLE VALUE	95,000			
9 Garden St	Potsdam 2 407402	26,700	COUNTY TAXABLE VALUE	95,000			
Potsdam, NY 13676	2004sp95000<	95,000	TOWN TAXABLE VALUE	95,000			
	X		SCHOOL TAXABLE VALUE	95,000			
	X						
	FRNT 74.00 DPTH 93.00						
	EAST-0330424 NRTH-1704119						
	DEED BOOK 2004 PG-11709						
	FULL MARKET VALUE	95,000					

STATE OF NEW YORK
 COUNTY - St Lawrence
 TOWN - Potsdam
 VILLAGE - Potsdam
 SWIS - 407403

2 0 1 6 T E N T A T I V E A S S E S S M E N T R O L L
 T A X A B L E SECTION OF THE ROLL - 1
 THESE ASSESSMENTS ARE ALSO USED FOR VILLAGE PURPOSES
 TAX MAP NUMBER SEQUENCE
 UNIFORM PERCENT OF VALUE IS 100.00
 UNIFORM PERCENT OF VALUE IS 100.00

PAGE 445
 VALUATION DATE-JUL 01, 2015
 TAXABLE STATUS DATE-MAR 01, 2016

TAX MAP PARCEL NUMBER	PROPERTY LOCATION & CLASS	ASSESSMENT	EXEMPTION CODE	VILLAGE	COUNTY	TOWN	SCHOOL	ACCOUNT NO.
CURRENT OWNERS NAME	SCHOOL DISTRICT	LAND	TAX DESCRIPTION	TAXABLE VALUE				
CURRENT OWNERS ADDRESS	PARCEL SIZE/GRID COORD	TOTAL	SPECIAL DISTRICTS					

64.051-6-37	7 Garden St 230 3 Family Res		Basic Star 41854	0	0	0		1- 10- 4 30,000
Bradshaw Elizabeth	Potsdam 2 407402	10,900	VILLAGE TAXABLE VALUE		97,100			
7 Garden St	X	97,100	COUNTY TAXABLE VALUE		97,100			
Potsdam, NY 13676	X		TOWN TAXABLE VALUE		97,100			
	66x132x8x66x58x198		SCHOOL TAXABLE VALUE		67,100			
	FRNT 66.00 DPTH 198.00							
	EAST-0330298 NRTH-1703915							
	DEED BOOK 2000 PG-21540							
	FULL MARKET VALUE	97,100						

64.051-6-38	9 Garden St 210 1 Family Res		Basic Star 41854	0	0	0		1- 36-12 30,000
Sullivan Matthew P	Potsdam 2 407402	13,600	VILLAGE TAXABLE VALUE		110,000			
Sullivan Johanne M	99sp79000	110,000	COUNTY TAXABLE VALUE		110,000			
9 Garden St	2006sp84224		TOWN TAXABLE VALUE		110,000			
Potsdam, NY 13676	X		SCHOOL TAXABLE VALUE		80,000			
	FRNT 116.00 DPTH 132.00							
	EAST-0330394 NRTH-1703923							
	DEED BOOK 2006 PG-17480							
	FULL MARKET VALUE	110,000						

64.051-6-39	11 Garden St 210 1 Family Res							1- 26- 8
Romoda Alan J	Potsdam 2 407402	9,100	VILLAGE TAXABLE VALUE		85,000			
PO Box 13	X	85,000	COUNTY TAXABLE VALUE		85,000			
Colton, NY 13625	X		TOWN TAXABLE VALUE		85,000			
	X		SCHOOL TAXABLE VALUE		85,000			
	FRNT 74.00 DPTH 100.00							
	EAST-0330572 NRTH-1703942							
	DEED BOOK 2015 PG-14907							
	FULL MARKET VALUE	85,000						

64.051-6-40	13 Garden St 210 1 Family Res		VET COM CT 41131	0	20,000	20,000		1- 73- 6 0
Pinto Annemarie	Potsdam 2 407402	10,500	VET COM V 41137	20,000	0	0		0
PO Box 699	X	169,500	Basic Star 41854	0	0	0		30,000
Potsdam, NY 13676	X		VILLAGE TAXABLE VALUE		149,500			
	X		COUNTY TAXABLE VALUE		149,500			
	FRNT 96.00 DPTH 100.00		TOWN TAXABLE VALUE		149,500			
	EAST-0330654 NRTH-1703946		SCHOOL TAXABLE VALUE		139,500			
	DEED BOOK 2008 PG-21526							
	FULL MARKET VALUE	169,500						

STATE OF NEW YORK
 COUNTY - St Lawrence
 TOWN - Potsdam
 VILLAGE - Potsdam
 SWIS - 407403

2 0 1 6 T E N T A T I V E A S S E S S M E N T R O L L
 T A X A B L E SECTION OF THE ROLL - 1
 THESE ASSESSMENTS ARE ALSO USED FOR VILLAGE PURPOSES
 TAX MAP NUMBER SEQUENCE
 UNIFORM PERCENT OF VALUE IS 100.00
 UNIFORM PERCENT OF VALUE IS 100.00

PAGE 446
 VALUATION DATE-JUL 01, 2015
 TAXABLE STATUS DATE-MAR 01, 2016

TAX MAP PARCEL NUMBER	PROPERTY LOCATION & CLASS	ASSESSMENT	EXEMPTION CODE	VILLAGE	COUNTY	TOWN	SCHOOL	ACCOUNT NO.
CURRENT OWNERS NAME	SCHOOL DISTRICT	LAND	TAX DESCRIPTION	TAXABLE VALUE				
CURRENT OWNERS ADDRESS	PARCEL SIZE/GRID COORD	TOTAL	SPECIAL DISTRICTS					

64.051-6-41	15 Garden St			64.051-6-41				1- 88- 6
Brouwer Peter	210 1 Family Res		Basic Star 41854	0	0	0		30,000
Brouwer Diane	Potsdam 2 407402	13,700	VILLAGE TAXABLE VALUE		146,500			
15 Garden St	X	146,500	COUNTY TAXABLE VALUE		146,500			
Potsdam, NY 13676	X		TOWN TAXABLE VALUE		146,500			
	X		SCHOOL TAXABLE VALUE		116,500			
	FRNT 91.00 DPTH 201.00							
	EAST-0330746 NRTH-1703898							
	DEED BOOK 1002 PG-00277							
	FULL MARKET VALUE	146,500						

64.051-6-42	17 Garden St			64.051-6-42				1- 46- 1
Lizskay Andy	411 Apartment		VILLAGE TAXABLE VALUE		105,000			
Lizskay Kathleen	Potsdam 2 407402	43,000	COUNTY TAXABLE VALUE		105,000			
99 Bunker Hill Dr	2002sp40000	105,000	TOWN TAXABLE VALUE		105,000			
Rochester, NY 14625	2005sp90000		SCHOOL TAXABLE VALUE		105,000			
	86sp74000 Re: 1007/665							
	FRNT 111.00 DPTH 204.00							
	EAST-0330850 NRTH-1703901							
	DEED BOOK 2013 PG-7927							
	FULL MARKET VALUE	105,000						

64.051-6-43	19 Garden St			64.051-6-43				1- 98-13
Weitzmann Margaret (LU)	210 1 Family Res		Enhanced S 41834	0	0	0		65,300
19 Garden St	Potsdam 2 407402	12,800	VILLAGE TAXABLE VALUE		98,500			
Potsdam, NY 13676	X	98,500	COUNTY TAXABLE VALUE		98,500			
	X		TOWN TAXABLE VALUE		98,500			
	X		SCHOOL TAXABLE VALUE		33,200			
	FRNT 79.00 DPTH 204.00							
	EAST-0330942 NRTH-1703901							
	DEED BOOK 2003 PG-14720							
	FULL MARKET VALUE	98,500						

64.051-6-44	25 Garden St			64.051-6-44				1- 63- 4
Bradburd Daniel A	210 1 Family Res		Basic Star 41854	0	0	0		30,000
Bradburd Ann	Potsdam 2 407402	11,800	VILLAGE TAXABLE VALUE		99,800			
25 Garden St	X	99,800	COUNTY TAXABLE VALUE		99,800			
Potsdam, NY 13676	X		TOWN TAXABLE VALUE		99,800			
	84sp55000		SCHOOL TAXABLE VALUE		69,800			
	FRNT 123.00 DPTH 94.00							
	EAST-0331044 NRTH-1703946							
	DEED BOOK 1025 PG-499							
	FULL MARKET VALUE	99,800						

STATE OF NEW YORK
 COUNTY - St Lawrence
 TOWN - Potsdam
 VILLAGE - Potsdam
 SWIS - 407403

2 0 1 6 T E N T A T I V E A S S E S S M E N T R O L L
 T A X A B L E SECTION OF THE ROLL - 1
 THESE ASSESSMENTS ARE ALSO USED FOR VILLAGE PURPOSES
 TAX MAP NUMBER SEQUENCE
 UNIFORM PERCENT OF VALUE IS 100.00
 UNIFORM PERCENT OF VALUE IS 100.00

PAGE 447
 VALUATION DATE-JUL 01, 2015
 TAXABLE STATUS DATE-MAR 01, 2016

TAX MAP PARCEL NUMBER	PROPERTY LOCATION & CLASS	ASSESSMENT	EXEMPTION CODE	VILLAGE	COUNTY	TOWN	SCHOOL	ACCOUNT NO.
CURRENT OWNERS NAME	SCHOOL DISTRICT	LAND	TAX DESCRIPTION	TAXABLE VALUE				
CURRENT OWNERS ADDRESS	PARCEL SIZE/GRID COORD	TOTAL	SPECIAL DISTRICTS					

64.051-6-45.1	30 Leroy St			64.051-6-45.1				*****
MDJ Investments LLC	411 Apartment		VILLAGE TAXABLE VALUE					1- 92- 6
PO Box 296	Potsdam 2 407402	65,000	COUNTY TAXABLE VALUE					
Potsdam, NY 13676	06/03 SP 40000	275,000	TOWN TAXABLE VALUE					
	08sp275000		SCHOOL TAXABLE VALUE					
	X							
	ACRES 1.00							
	EAST-0331145 NRTH-1703872							
	DEED BOOK 2008 PG-1834							
	FULL MARKET VALUE	275,000						

STATE OF NEW YORK
 COUNTY - St Lawrence
 TOWN - Potsdam
 VILLAGE - Potsdam
 SWIS - 407403

2 0 1 6 T E N T A T I V E A S S E S S M E N T R O L L
 T A X A B L E S E C T I O N O F T H E R O L L - 1
 T H E S E A S S E S S M E N T S A R E A L S O U S E D F O R V I L L A G E P U R P O S E S
 M A P S E C T I O N - 0 6 4
 S U B - S E C T I O N - 0 5 1
 U N I F O R M P E R C E N T O F V A L U E I S 1 0 0 . 0 0

PAGE 448
 VALUATION DATE-JUL 01, 2015
 TAXABLE STATUS DATE-MAR 01, 2016
 RPS150/V04/L015
 CURRENT DATE 5/02/2016

*** S P E C I A L D I S T R I C T S U M M A R Y ***

CODE	DISTRICT NAME	TOTAL PARCELS	EXTENSION TYPE	EXTENSION VALUE	AD VALOREM VALUE	EXEMPT AMOUNT	TAXABLE VALUE
------	---------------	---------------	----------------	-----------------	------------------	---------------	---------------

NO SPECIAL DISTRICTS AT THIS LEVEL

*** S C H O O L D I S T R I C T S U M M A R Y ***

CODE	DISTRICT NAME	TOTAL PARCELS	ASSESSED LAND	ASSESSED TOTAL	EXEMPT AMOUNT	TOTAL TAXABLE	STAR AMOUNT	STAR TAXABLE
407402	Potsdam 2	105	1642,900	11790,500	34,975	11755,525	2760,725	8994,800
	S U B - T O T A L	105	1642,900	11790,500	34,975	11755,525	2760,725	8994,800
	T O T A L	105	1642,900	11790,500	34,975	11755,525	2760,725	8994,800

*** S Y S T E M C O D E S S U M M A R Y ***

NO SYSTEM EXEMPTIONS AT THIS LEVEL

*** E X E M P T I O N S U M M A R Y ***

CODE	DESCRIPTION	TOTAL PARCELS	VILLAGE	COUNTY	TOWN	SCHOOL
41003	Vet Chg of	1	18,614		18,614	
41112	Vet Pro Ra	1		15,760		
41121	VET WAR CT	10		113,700	113,700	
41127	VET WAR V	10	113,700			
41131	VET COM CT	5		100,000	100,000	
41137	VET COM V	5	100,000			
41141	VET DIS CT	1		40,000	40,000	
41147	VET DIS V	2	120,000			
41802	Aged - Cou	2		34,975		
41803	Aged - Tow	2			60,150	
41804	Aged - Sch	2				34,975
41834	Enhanced S	17				1050,725
41854	Basic Star	57				1710,000

STATE OF NEW YORK
 COUNTY - St Lawrence
 TOWN - Potsdam
 VILLAGE - Potsdam
 SWIS - 407403

2 0 1 6 T E N T A T I V E A S S E S S M E N T R O L L
 T A X A B L E S E C T I O N O F T H E R O L L - 1
 T H E S E A S S E S S M E N T S A R E A L S O U S E D F O R V I L L A G E P U R P O S E S
 M A P S E C T I O N - 0 6 4
 S U B - S E C T I O N - 0 5 1
 U N I F O R M P E R C E N T O F V A L U E I S 1 0 0 . 0 0

PAGE 449
 VALUATION DATE-JUL 01, 2015
 TAXABLE STATUS DATE-MAR 01, 2016
 RPS150/V04/L015
 CURRENT DATE 5/02/2016

*** E X E M P T I O N S U M M A R Y ***

CODE	DESCRIPTION	TOTAL PARCELS	VILLAGE	COUNTY	TOWN	SCHOOL
41933	Dis & Lim	1			11,475	
41937	Dis & Lim	1	11,475			
	T O T A L	117	363,789	304,435	343,939	2795,700

*** G R A N D T O T A L S ***

ROLL SEC	DESCRIPTION	TOTAL PARCELS	ASSESSED LAND	ASSESSED TOTAL	TAXABLE VILLAGE	TAXABLE COUNTY	TAXABLE TOWN	TAXABLE SCHOOL	STAR TAXABLE
1	TAXABLE	105	1642,900	11790,500	11426,711	11486,065	11446,561	11755,525	8994,800

STATE OF NEW YORK
 COUNTY - St Lawrence
 TOWN - Potsdam
 VILLAGE - Potsdam
 SWIS - 407403

2 0 1 6 T E N T A T I V E A S S E S S M E N T R O L L
 T A X A B L E SECTION OF THE ROLL - 1
 THESE ASSESSMENTS ARE ALSO USED FOR VILLAGE PURPOSES
 TAX MAP NUMBER SEQUENCE
 UNIFORM PERCENT OF VALUE IS 100.00
 UNIFORM PERCENT OF VALUE IS 100.00

VALUATION DATE-JUL 01, 2015
 TAXABLE STATUS DATE-MAR 01, 2016

TAX MAP PARCEL NUMBER	PROPERTY LOCATION & CLASS	ASSESSMENT	EXEMPTION CODE	VILLAGE	COUNTY	TOWN	SCHOOL	ACCOUNT NO.
CURRENT OWNERS NAME	SCHOOL DISTRICT	LAND	TAX DESCRIPTION	TAXABLE VALUE				
CURRENT OWNERS ADDRESS	PARCEL SIZE/GRID COORD	TOTAL	SPECIAL DISTRICTS					

64.052-1-1.1	74 Lawrence Ave				64.052-1-1.1	1-19-3	1	3.1
Snell James	311 Res vac land		VILLAGE TAXABLE VALUE					
5689 State Highway 56	Potsdam 2 407402	48,000	COUNTY TAXABLE VALUE					
Potsdam, NY 13676	X	48,000	TOWN TAXABLE VALUE					
	X		SCHOOL TAXABLE VALUE					
	X							
	FRNT 215.00 DPTH							
	ACRES 27.00							
	EAST-0414978 NRTH-1711945							
	DEED BOOK 2013 PG-18437							
	FULL MARKET VALUE	48,000						

64.052-1-7	69 Lawrence Ave				64.052-1-7	1-25-13	1	30,000
Russell Misty	210 1 Family Res		Basic Star 41854	0	0	0		
69 Lawrence Ave	Potsdam 2 407402	14,900	VILLAGE TAXABLE VALUE					
Potsdam, NY 13676	2002sp55000	57,800	COUNTY TAXABLE VALUE					
	X		TOWN TAXABLE VALUE					
	86x66x20x66x66x132		SCHOOL TAXABLE VALUE					
	FRNT 140.00 DPTH 126.00							
	EAST-0333967 NRTH-1705063							
	DEED BOOK 2012 PG-4950							
	FULL MARKET VALUE	57,800						

64.052-1-8	67 Lawrence Ave				64.052-1-8	1-66-14	1	0
Ames Leo	210 1 Family Res		VET WAR CT 41121	0	7,170	7,170		
Ames Cheryl	Potsdam 2 407402	12,400	VET WAR V 41127	7,170	0	0		
67 Lawrence Ave	94sp39000	47,800	Basic Star 41854	0	0	0		30,000
Potsdam, NY 13676	FRNT 90.00 DPTH 150.00		VILLAGE TAXABLE VALUE					
	BANK8888830		COUNTY TAXABLE VALUE					
	EAST-0333890 NRTH-1704986		TOWN TAXABLE VALUE					
	DEED BOOK 1085 PG-33		SCHOOL TAXABLE VALUE					
	FULL MARKET VALUE	47,800						

64.052-1-9	65 Lawrence Ave				64.052-1-9	1-25-12	1	0
Smith James E	210 1 Family Res		VILLAGE TAXABLE VALUE					
114 S Grasse River Rd	Potsdam 2 407402	12,400	COUNTY TAXABLE VALUE					
Massena, NY 13662	2004sp26000	57,800	TOWN TAXABLE VALUE					
	86sp35000		SCHOOL TAXABLE VALUE					
	X							
	FRNT 90.00 DPTH 150.00							
	EAST-0333834 NRTH-1704916							
	DEED BOOK 2009 PG-3996							
	FULL MARKET VALUE	57,800						

STATE OF NEW YORK
 COUNTY - St Lawrence
 TOWN - Potsdam
 VILLAGE - Potsdam
 SWIS - 407403

2 0 1 6 T E N T A T I V E A S S E S S M E N T R O L L
 T A X A B L E SECTION OF THE ROLL - 1
 THESE ASSESSMENTS ARE ALSO USED FOR VILLAGE PURPOSES
 TAX MAP NUMBER SEQUENCE
 UNIFORM PERCENT OF VALUE IS 100.00
 UNIFORM PERCENT OF VALUE IS 100.00

PAGE 451
 VALUATION DATE-JUL 01, 2015
 TAXABLE STATUS DATE-MAR 01, 2016

TAX MAP PARCEL NUMBER	PROPERTY LOCATION & CLASS	ASSESSMENT	EXEMPTION CODE	VILLAGE	COUNTY	TOWN	SCHOOL	ACCOUNT NO.
CURRENT OWNERS NAME	SCHOOL DISTRICT	LAND	TAX DESCRIPTION	TAXABLE VALUE				
CURRENT OWNERS ADDRESS	PARCEL SIZE/GRID COORD	TOTAL	SPECIAL DISTRICTS					

64.052-1-10	63 Lawrence Ave							64.052-1-10
	210 1 Family Res		Basic Star 41854	0	0	0		1- 55- 4
Boula Jesse W	Potsdam 2 407402	6,200	VILLAGE TAXABLE VALUE		84,000			
Boula Chelsea	96sp32900 2004sp24000	84,000	COUNTY TAXABLE VALUE		84,000			
63 Lawrence Ave	98sp32000		TOWN TAXABLE VALUE		84,000			
Potsdam, NY 13676	92sp32000		SCHOOL TAXABLE VALUE		54,000			
	FRNT 90.00 DPTH 150.00							
	BANK8888830							
	EAST-0333765 NRTH-1704861							
	DEED BOOK 2015 PG-2833							
	FULL MARKET VALUE	84,000						

64.052-1-11	62 Lawrence Ave							64.052-1-11
	210 1 Family Res		Basic Star 41854	0	0	0		1- 18-13.1
Thakur Anand	Potsdam 2 407402	21,200	VILLAGE TAXABLE VALUE		108,000			
62 Lawrence Ave	2010sp76500	108,000	COUNTY TAXABLE VALUE		108,000			
Potsdam, NY 13676	X		TOWN TAXABLE VALUE		108,000			
	X		SCHOOL TAXABLE VALUE		78,000			
	FRNT 208.00 DPTH 150.00							
	EAST-0333583 NRTH-1704951							
	DEED BOOK 2015 PG-189							
	FULL MARKET VALUE	108,000						

64.052-1-12	60 Lawrence Ave							64.052-1-12
	210 1 Family Res		Basic Star 41854	0	0	0		1- 86- 5
Sinclair Irene M	Potsdam 2 407402	13,100	VILLAGE TAXABLE VALUE		99,600			30,000
60 Lawrence Ave	X	99,600	COUNTY TAXABLE VALUE		99,600			
Potsdam, NY 13676	86sp40000nv/92sp55000		TOWN TAXABLE VALUE		99,600			
	X		SCHOOL TAXABLE VALUE		69,600			
	FRNT 100.00 DPTH 150.00							
	EAST-0333485 NRTH-1704833							
	DEED BOOK 1059 PG-778							
	FULL MARKET VALUE	99,600						

64.052-1-13.12	59 Lawrence Ave							64.052-1-13.12
	465 Prof. bldg.		Business I 47612	0	446,750	0		0
NYSUT Building Corp	Potsdam 2 407402	159,000	VILLAGE TAXABLE VALUE		1480,000			
800 Troy-Schenectady Rd	2011sp1,863,000	1480,000	COUNTY TAXABLE VALUE		1033,250			
Latham, NY 12110	ACRES 1.90		TOWN TAXABLE VALUE		1480,000			
	EAST-0333625 NRTH-1704612		SCHOOL TAXABLE VALUE		1480,000			
	DEED BOOK 2011 PG-14056							
	FULL MARKET VALUE	1480,000						

STATE OF NEW YORK
 COUNTY - St Lawrence
 TOWN - Potsdam
 VILLAGE - Potsdam
 SWIS - 407403

2 0 1 6 T E N T A T I V E A S S E S S M E N T R O L L
 T A X A B L E SECTION OF THE ROLL - 1
 THESE ASSESSMENTS ARE ALSO USED FOR VILLAGE PURPOSES
 TAX MAP NUMBER SEQUENCE
 UNIFORM PERCENT OF VALUE IS 100.00
 UNIFORM PERCENT OF VALUE IS 100.00

PAGE 452
 VALUATION DATE-JUL 01, 2015
 TAXABLE STATUS DATE-MAR 01, 2016

TAX MAP PARCEL NUMBER	PROPERTY LOCATION & CLASS	ASSESSMENT	EXEMPTION CODE	VILLAGE	COUNTY	TOWN	SCHOOL	ACCOUNT NO.
CURRENT OWNERS NAME	SCHOOL DISTRICT	LAND	TAX DESCRIPTION	TAXABLE VALUE				
CURRENT OWNERS ADDRESS	PARCEL SIZE/GRID COORD	TOTAL	SPECIAL DISTRICTS					

64.052-1-13.111	Lawrence Ave 312 Vac w/imprv			VILLAGE	TAXABLE VALUE			145,000
Terra Development Inc	Potsdam 2 407402	139,000		COUNTY	TAXABLE VALUE			145,000
208 Sissonville Rd	2006sp200000	145,000		TOWN	TAXABLE VALUE			145,000
Potsdam, NY 13676	RE:easement 2009/1615			SCHOOL	TAXABLE VALUE			145,000
	X							
MAY BE SUBJECT TO PAYMENT	ACRES 107.40							
UNDER AGDIST LAW TIL 2018	EAST-0334998 NRTH-1704620							
	DEED BOOK 2006 PG-15470							
	FULL MARKET VALUE	145,000						

64.052-1-13.112	Lawrence (OFF) Ave 311 Res vac land			VILLAGE	TAXABLE VALUE			18,300
Terra Development Inc	Potsdam 2 407402	18,300		COUNTY	TAXABLE VALUE			18,300
208 Sissonville Rd	ACRES 1.80	18,300		TOWN	TAXABLE VALUE			18,300
Potsdam, NY 13676	EAST-0333857 NRTH-1704377			SCHOOL	TAXABLE VALUE			18,300
	FULL MARKET VALUE	18,300						

STATE OF NEW YORK
 COUNTY - St Lawrence
 TOWN - Potsdam
 VILLAGE - Potsdam
 SWIS - 407403

2 0 1 6 T E N T A T I V E A S S E S S M E N T R O L L
 T A X A B L E S E C T I O N O F T H E R O L L - 1
 T H E S E A S S E S S M E N T S A R E A L S O U S E D F O R V I L L A G E P U R P O S E S
 M A P S E C T I O N - 0 6 4
 S U B - S E C T I O N - 0 5 2
 U N I F O R M P E R C E N T O F V A L U E I S 1 0 0 . 0 0

PAGE 453
 VALUATION DATE-JUL 01, 2015
 TAXABLE STATUS DATE-MAR 01, 2016
 RPS150/V04/L015
 CURRENT DATE 5/02/2016

*** S P E C I A L D I S T R I C T S U M M A R Y ***

CODE	DISTRICT NAME	TOTAL PARCELS	EXTENSION TYPE	EXTENSION VALUE	AD VALOREM VALUE	EXEMPT AMOUNT	TAXABLE VALUE
------	---------------	---------------	----------------	-----------------	------------------	---------------	---------------

NO SPECIAL DISTRICTS AT THIS LEVEL

*** S C H O O L D I S T R I C T S U M M A R Y ***

CODE	DISTRICT NAME	TOTAL PARCELS	ASSESSED LAND	ASSESSED TOTAL	EXEMPT AMOUNT	TOTAL TAXABLE	STAR AMOUNT	STAR TAXABLE
407402	Potsdam 2	10	444,500	2146,300		2146,300	150,000	1996,300
	S U B - T O T A L	10	444,500	2146,300		2146,300	150,000	1996,300
	T O T A L	10	444,500	2146,300		2146,300	150,000	1996,300

*** S Y S T E M C O D E S S U M M A R Y ***

NO SYSTEM EXEMPTIONS AT THIS LEVEL

*** E X E M P T I O N S U M M A R Y ***

CODE	DESCRIPTION	TOTAL PARCELS	VILLAGE	COUNTY	TOWN	SCHOOL
41121	VET WAR CT	1		7,170	7,170	
41127	VET WAR V	1	7,170			
41854	Basic Star	5				150,000
47612	Business I	1		446,750		
	T O T A L	8	7,170	453,920	7,170	150,000

STATE OF NEW YORK
 COUNTY - St Lawrence
 TOWN - Potsdam
 VILLAGE - Potsdam
 SWIS - 407403

2 0 1 6 T E N T A T I V E A S S E S S M E N T R O L L
 T A X A B L E S E C T I O N O F T H E R O L L - 1
 T H E S E A S S E S S M E N T S A R E A L S O U S E D F O R V I L L A G E P U R P O S E S
 M A P S E C T I O N - 0 6 4
 S U B - S E C T I O N - 0 5 2
 U N I F O R M P E R C E N T O F V A L U E I S 1 0 0 . 0 0

PAGE 454
 VALUATION DATE-JUL 01, 2015
 TAXABLE STATUS DATE-MAR 01, 2016
 RPS150/V04/L015
 CURRENT DATE 5/02/2016

*** G R A N D T O T A L S ***

ROLL SEC	DESCRIPTION	TOTAL PARCELS	ASSESSED LAND	ASSESSED TOTAL	TAXABLE VILLAGE	TAXABLE COUNTY	TAXABLE TOWN	TAXABLE SCHOOL	STAR TAXABLE
1	TAXABLE	10	444,500	2146,300	2139,130	1692,380	2139,130	2146,300	1996,300

STATE OF NEW YORK
 COUNTY - St Lawrence
 TOWN - Potsdam
 VILLAGE - Potsdam
 SWIS - 407403

2 0 1 6 T E N T A T I V E A S S E S S M E N T R O L L
 T A X A B L E SECTION OF THE ROLL - 1
 THESE ASSESSMENTS ARE ALSO USED FOR VILLAGE PURPOSES
 TAX MAP NUMBER SEQUENCE
 UNIFORM PERCENT OF VALUE IS 100.00
 UNIFORM PERCENT OF VALUE IS 100.00

PAGE 455
 VALUATION DATE-JUL 01, 2015
 TAXABLE STATUS DATE-MAR 01, 2016

TAX MAP PARCEL NUMBER	PROPERTY LOCATION & CLASS	ASSESSMENT	EXEMPTION CODE	VILLAGE	COUNTY	TOWN	SCHOOL	ACCOUNT NO.
CURRENT OWNERS NAME	SCHOOL DISTRICT	LAND	TAX DESCRIPTION	TAXABLE VALUE				
CURRENT OWNERS ADDRESS	PARCEL SIZE/GRID COORD	TOTAL	SPECIAL DISTRICTS					

64.057-1-3	57 1/2 Lower Pine St				64.057-1-3			1-101-14
Brown Vicky L	210 1 Family Res		Basic Star 41854	0	0	0		30,000
57 1/2 Lower Pine St	Potsdam 2 407402	3,600	VILLAGE TAXABLE VALUE		34,100			
Potsdam, NY 13676	L/C to Crystal Lafave	34,100	COUNTY TAXABLE VALUE		34,100			
	X		TOWN TAXABLE VALUE		34,100			
	37x88x48x50x43		SCHOOL TAXABLE VALUE		4,100			
	FRNT 37.00 DPTH 90.50							
	EAST-0326727 NRTH-1703805							
	DEED BOOK 2010 PG-10884							
	FULL MARKET VALUE	34,100						

64.057-1-4	57 Lower Pine St				64.057-1-4			1- 8-12
Labaff Jennifer	210 1 Family Res - WTRFNT		Basic Star 41854	0	0	0		30,000
57 Pine St	Potsdam 2 407402	20,300	VILLAGE TAXABLE VALUE		88,700			
Potsdam, NY 13676	94sp54000	88,700	COUNTY TAXABLE VALUE		88,700			
	X		TOWN TAXABLE VALUE		88,700			
	X		SCHOOL TAXABLE VALUE		58,700			
	ACRES 2.50 BANK8888869							
	EAST-0327166 NRTH-1704073							
	DEED BOOK 1084 PG-795							
	FULL MARKET VALUE	88,700						

64.057-1-5.1	55 Lower Pine St				64.057-1-5.1			1- 48-12
Laubscher Dean D	210 1 Family Res		VET WAR CT 41121	10,275	10,275	10,275		0
Laubscher Kathryn I	Potsdam 2 407402	19,400	VET WAR V 41127	10,275	0	0		0
55 Lower Pine St	2006sp58000	68,500	VET COM CT 41131	0	17,125	17,125		0
Potsdam, NY 13676	X		VET COM V 41137	17,125	0	0		0
	90sp48000		VET DIS CT 41141	0	30,825	30,825		0
	ACRES 2.90		VET DIS V 41147	30,825	0	0		0
	EAST-0326852 NRTH-1703599		Basic Star 41854	0	0	0		30,000
	DEED BOOK 2006 PG-15346		VILLAGE TAXABLE VALUE		0			
	FULL MARKET VALUE	68,500	COUNTY TAXABLE VALUE		10,275			
			TOWN TAXABLE VALUE		10,275			
			SCHOOL TAXABLE VALUE		38,500			

64.057-1-7	53 Pine St				64.057-1-7			1- 96-15
Scoville Margaret	210 1 Family Res		Enhanced S 41834	0	0	0		61,300
PO Box 45	Potsdam 2 407402	7,200	VILLAGE TAXABLE VALUE		61,300			
Potsdam, NY 13676	Ref1068/822 & 1069/1037	61,300	COUNTY TAXABLE VALUE		61,300			
	X		TOWN TAXABLE VALUE		61,300			
	X		SCHOOL TAXABLE VALUE		0			
	FRNT 50.00 DPTH 462.00							
	EAST-0327027 NRTH-1703516							
	DEED BOOK 492 PG-00294							
	FULL MARKET VALUE	61,300						

STATE OF NEW YORK
 COUNTY - St Lawrence
 TOWN - Potsdam
 VILLAGE - Potsdam
 SWIS - 407403

2 0 1 6 T E N T A T I V E A S S E S S M E N T R O L L
 T A X A B L E SECTION OF THE ROLL - 1
 THESE ASSESSMENTS ARE ALSO USED FOR VILLAGE PURPOSES
 TAX MAP NUMBER SEQUENCE
 UNIFORM PERCENT OF VALUE IS 100.00
 UNIFORM PERCENT OF VALUE IS 100.00

PAGE 456
 VALUATION DATE-JUL 01, 2015
 TAXABLE STATUS DATE-MAR 01, 2016

TAX MAP PARCEL NUMBER	PROPERTY LOCATION & CLASS	ASSESSMENT	EXEMPTION CODE	VILLAGE	COUNTY	TOWN	SCHOOL	ACCOUNT NO.
CURRENT OWNERS NAME	SCHOOL DISTRICT	LAND	TAX DESCRIPTION	TAXABLE VALUE				
CURRENT OWNERS ADDRESS	PARCEL SIZE/GRID COORD	TOTAL	SPECIAL DISTRICTS					

64.057-1-10	1 Madrid Ave 210 1 Family Res		Basic Star 41854	0	0	0		30,000
Moore Alyssa Nicole	Potsdam 2 407402	18,300	VILLAGE TAXABLE VALUE		101,300			
1 Madrid Ave	X	101,300	COUNTY TAXABLE VALUE		101,300			
Potsdam, NY 13676	X		TOWN TAXABLE VALUE		101,300			
	92sp26000		SCHOOL TAXABLE VALUE		71,300			
	FRNT 182.00 DPTH 230.50							
	BANK8888869							
	EAST-0326601 NRTH-1703558							
	DEED BOOK 2015 PG-10439							
	FULL MARKET VALUE	101,300						

64.057-1-12.11	Madrid Ave 311 Res vac land		VILLAGE TAXABLE VALUE		3,000			1- 72- 5
LaPointe Ronald	Potsdam 2 407402	3,000	COUNTY TAXABLE VALUE		3,000			
LaPointe Laura	X	3,000	TOWN TAXABLE VALUE		3,000			
21 Jenkins St	81sp40000		SCHOOL TAXABLE VALUE		3,000			
Saranac Lake, NY 12983	FRNT 143.00 DPTH 286.00							
	ACRES 0.94							
	EAST-0326406 NRTH-1703850							
	DEED BOOK 2002 PG-9170							
	FULL MARKET VALUE	3,000						

64.057-1-12.12	3 Madrid Ave 210 1 Family Res		Basic Star 41854	0	0	0		30,000
Hickey Kimberly C	Potsdam 2 407402	12,500	VILLAGE TAXABLE VALUE		81,900			
3 Madrid Ave	2002sp49000	81,900	COUNTY TAXABLE VALUE		81,900			
Potsdam, NY 13676	2012sp78600		TOWN TAXABLE VALUE		81,900			
	FRNT 100.00 DPTH 296.00		SCHOOL TAXABLE VALUE		51,900			
	ACRES 0.68 BANK8888869							
	EAST-0326537 NRTH-1703725							
	DEED BOOK 2012 PG-10307							
	FULL MARKET VALUE	81,900						

64.057-1-13	5 Madrid Ave 210 1 Family Res		Basic Star 41854	0	0	0		30,000
Thurston Leila R	Potsdam 2 407402	17,200	VILLAGE TAXABLE VALUE		77,200			
5 Madrid Ave	2001sp26000	77,200	COUNTY TAXABLE VALUE		77,200			
Potsdam, NY 13676	82sp37000		TOWN TAXABLE VALUE		77,200			
	170x198x143x269		SCHOOL TAXABLE VALUE		47,200			
	FRNT 170.00 DPTH 205.00							
	EAST-0326398 NRTH-1703697							
	DEED BOOK 2001 PG-17861							
	FULL MARKET VALUE	77,200						

STATE OF NEW YORK
 COUNTY - St Lawrence
 TOWN - Potsdam
 VILLAGE - Potsdam
 SWIS - 407403

2 0 1 6 T E N T A T I V E A S S E S S M E N T R O L L
 T A X A B L E SECTION OF THE ROLL - 1
 THESE ASSESSMENTS ARE ALSO USED FOR VILLAGE PURPOSES
 TAX MAP NUMBER SEQUENCE
 UNIFORM PERCENT OF VALUE IS 100.00
 UNIFORM PERCENT OF VALUE IS 100.00

PAGE 457
 VALUATION DATE-JUL 01, 2015
 TAXABLE STATUS DATE-MAR 01, 2016

TAX MAP PARCEL NUMBER	PROPERTY LOCATION & CLASS	ASSESSMENT	EXEMPTION CODE	VILLAGE	COUNTY	TOWN	SCHOOL
CURRENT OWNERS NAME	SCHOOL DISTRICT	LAND	TAX DESCRIPTION	TAXABLE VALUE			
CURRENT OWNERS ADDRESS	PARCEL SIZE/GRID COORD	TOTAL	SPECIAL DISTRICTS	ACCOUNT NO.			

64.057-1-14	11 Madrid Ave 210 1 Family Res Potsdam 2 407402	18,600	Basic Star 41854	0	0	0	30,000
Tischler Reinhold	X	115,400	VILLAGE TAXABLE VALUE	115,400			
Tischler Mary Ann	88sp49500		COUNTY TAXABLE VALUE	115,400			
11 Madrid Ave	248x250x40x107x115x150		TOWN TAXABLE VALUE	115,400			
Potsdam, NY 13676	FRNT 248.00 DPTH 150.00		SCHOOL TAXABLE VALUE	85,400			
	EAST-0326217 NRTH-1703781						
	DEED BOOK 1019 PG-01106						
	FULL MARKET VALUE	115,400					

64.057-2-1	10 Madrid Ave 210 1 Family Res Potsdam 2 407402	11,300	VILLAGE TAXABLE VALUE		64,500		30,000
Petrus Steven J	X	64,500	COUNTY TAXABLE VALUE	64,500			
Petrus Deborah	2010sp63500		TOWN TAXABLE VALUE	64,500			
7683 Lomber Rd	X		SCHOOL TAXABLE VALUE	64,500			
Lowville, NY 13367	FRNT 100.00 DPTH 158.00						
	BANK8888830						
	EAST-0326218 NRTH-1703554						
	DEED BOOK 2010 PG-13922						
	FULL MARKET VALUE	64,500					

64.057-2-2.1	8 Madrid Ave 210 1 Family Res Potsdam 2 407402	9,000	Basic Star 41854	0	0	0	30,000
Pickering Lisa	X	62,500	VILLAGE TAXABLE VALUE	62,500			
8 Madrid Ave	2011sp59000		COUNTY TAXABLE VALUE	62,500			
Potsdam, NY 13676	86sp28500		TOWN TAXABLE VALUE	62,500			
	FRNT 82.00 DPTH 125.00		SCHOOL TAXABLE VALUE	32,500			
	EAST-0326371 NRTH-1703457						
	DEED BOOK 2011 PG-10441						
	FULL MARKET VALUE	62,500					

64.057-2-3.1	6 Madrid Ave 210 1 Family Res Potsdam 2 407402	10,000	Basic Star 41854	0	0	0	30,000
Corbett Michael	X	72,000	VILLAGE TAXABLE VALUE	72,000			
Corbett Lauri	Ref2001/2100		COUNTY TAXABLE VALUE	72,000			
PO Box 541	87sp25000		TOWN TAXABLE VALUE	72,000			
Potsdam, NY 13676	FRNT 98.00 DPTH 125.00		SCHOOL TAXABLE VALUE	42,000			
	EAST-0326455 NRTH-1703401						
	DEED BOOK 1016 PG-00463						
	FULL MARKET VALUE	72,000					

STATE OF NEW YORK
COUNTY - St Lawrence
TOWN - Potsdam
VILLAGE - Potsdam
SWIS - 407403

2 0 1 6 T E N T A T I V E A S S E S S M E N T R O L L
T A X A B L E SECTION OF THE ROLL - 1
THESE ASSESSMENTS ARE ALSO USED FOR VILLAGE PURPOSES
TAX MAP NUMBER SEQUENCE
UNIFORM PERCENT OF VALUE IS 100.00
UNIFORM PERCENT OF VALUE IS 100.00

PAGE 458
VALUATION DATE-JUL 01, 2015
TAXABLE STATUS DATE-MAR 01, 2016

TAX MAP PARCEL NUMBER	PROPERTY LOCATION & CLASS	ASSESSMENT	EXEMPTION CODE	VILLAGE	COUNTY	TOWN	SCHOOL	ACCOUNT NO.
CURRENT OWNERS NAME	SCHOOL DISTRICT	LAND	TAX DESCRIPTION	TAXABLE VALUE				
CURRENT OWNERS ADDRESS	PARCEL SIZE/GRID COORD	TOTAL	SPECIAL DISTRICTS					
*****								64.057-2-4.1 *****
54 Pine St								1- 72- 9
64.057-2-4.1	210 1 Family Res		Basic Star 41854	0	0	0	30,000	
Thorbahn Neika J	Potsdam 2 407402	9,400	VILLAGE TAXABLE VALUE		71,900			
54 Pine St	100x127x91x89	71,900	COUNTY TAXABLE VALUE		71,900			
Potsdam, NY 13676	Ref2002/5636		TOWN TAXABLE VALUE		71,900			
	89sp29000/93sp49500		SCHOOL TAXABLE VALUE		41,900			
	FRNT 100.00 DPTH 108.00							
	EAST-0326768 NRTH-1703209							
	DEED BOOK 1073 PG-878							
	FULL MARKET VALUE	71,900						
*****								64.057-2-5 *****
52 1/2 Pine St								1- 90- 1
64.057-2-5	210 1 Family Res		Basic Star 41854	0	0	0	30,000	
Clark Ronald Jr	Potsdam 2 407402	8,100	VILLAGE TAXABLE VALUE		67,200			
Clark Terri	Ref1999/12313	67,200	COUNTY TAXABLE VALUE		67,200			
52 Pine St	99sp34000		TOWN TAXABLE VALUE		67,200			
Potsdam, NY 13676-1011	80x130x94x78		SCHOOL TAXABLE VALUE		37,200			
	FRNT 80.00 DPTH 104.00							
	EAST-0326803 NRTH-1703125							
	DEED BOOK 1999 PG-13132							
	FULL MARKET VALUE	67,200						
*****								64.057-2-6 *****
50 Pine St								1- 19- 5
64.057-2-6	210 1 Family Res		Basic Star 41854	0	0	0	30,000	
Corbett James	Potsdam 2 407402	8,200	VILLAGE TAXABLE VALUE		69,500			
Corbett Sue	X	69,500	COUNTY TAXABLE VALUE		69,500			
50 Pine St	87sp40453		TOWN TAXABLE VALUE		69,500			
Potsdam, NY 13676	66x169x78x130		SCHOOL TAXABLE VALUE		39,500			
	FRNT 66.00 DPTH 149.50							
	EAST-0326810 NRTH-1703056							
	DEED BOOK 1012 PG-00696							
	FULL MARKET VALUE	69,500						
*****								64.057-2-7 *****
48 Pine St								1- 30- 9
64.057-2-7	210 1 Family Res		Basic Star 41854	0	0	0	30,000	
DeGray Stephanie	Potsdam 2 407402	11,500	VILLAGE TAXABLE VALUE		66,700			
48 Pine St	2002sp30000	66,700	COUNTY TAXABLE VALUE		66,700			
Potsdam, NY 13676	2005sp60000		TOWN TAXABLE VALUE		66,700			
	94x212x85x169		SCHOOL TAXABLE VALUE		36,700			
	FRNT 94.00 DPTH 190.50							
	BANK8888209							
	EAST-0326845 NRTH-1702979							
	DEED BOOK 2008 PG-6773							
	FULL MARKET VALUE	66,700						
*****								*****

STATE OF NEW YORK
 COUNTY - St Lawrence
 TOWN - Potsdam
 VILLAGE - Potsdam
 SWIS - 407403

2 0 1 6 T E N T A T I V E A S S E S S M E N T R O L L
 T A X A B L E SECTION OF THE ROLL - 1
 THESE ASSESSMENTS ARE ALSO USED FOR VILLAGE PURPOSES
 TAX MAP NUMBER SEQUENCE
 UNIFORM PERCENT OF VALUE IS 100.00
 UNIFORM PERCENT OF VALUE IS 100.00

PAGE 459
 VALUATION DATE-JUL 01, 2015
 TAXABLE STATUS DATE-MAR 01, 2016

TAX MAP PARCEL NUMBER	PROPERTY LOCATION & CLASS	ASSESSMENT	EXEMPTION CODE	VILLAGE	COUNTY	TOWN	SCHOOL	ACCOUNT NO.
CURRENT OWNERS NAME	SCHOOL DISTRICT	LAND	TAX DESCRIPTION	TAXABLE VALUE				
CURRENT OWNERS ADDRESS	PARCEL SIZE/GRID COORD	TOTAL	SPECIAL DISTRICTS					

64.057-2-8	46 Pine St 210 1 Family Res		Enhanced S 41834	0	0	0	1- 12-10	65,300
Burrell Richard (LU)	Potsdam 2 407402	10,700	VILLAGE TAXABLE VALUE		79,800			
46 Pine St	X	79,800	COUNTY TAXABLE VALUE		79,800			
Potsdam, NY 13676	X		TOWN TAXABLE VALUE		79,800			
	78x271x115x212		SCHOOL TAXABLE VALUE		14,500			
	FRNT 78.00 DPTH 241.50							
	EAST-0326859 NRTH-1702896							
	DEED BOOK 2004 PG-454							
	FULL MARKET VALUE	79,800						

64.057-2-9	44 Pine St 210 1 Family Res		Basic Star 41854	0	0	0	1- 12- 6	30,000
Gagnon Patrick	Potsdam 2 407402	12,500	VILLAGE TAXABLE VALUE		92,400			
Gagnon Patricia	X	92,400	COUNTY TAXABLE VALUE		92,400			
44 Pine St	X		TOWN TAXABLE VALUE		92,400			
Potsdam, NY 13676	99x330x116x271		SCHOOL TAXABLE VALUE		62,400			
	FRNT 99.00 DPTH 300.50							
	EAST-0326894 NRTH-1702798							
	DEED BOOK 1076 PG-1061							
	FULL MARKET VALUE	92,400						

64.057-2-10	40,40 1/2 Pine St 411 Apartment		Basic Star 41854	0	0	0	1- 10- 8	23,375
Boolani Ali	Potsdam 2 407402	42,100	VILLAGE TAXABLE VALUE		93,500			
Boolani Altaf & Shahima	99sp59330	93,500	COUNTY TAXABLE VALUE		93,500			
PO Box 925	2005sp85000		TOWN TAXABLE VALUE		93,500			
Potsdam, NY 13676	99x389x116x330		SCHOOL TAXABLE VALUE		70,125			
	FRNT 99.00 DPTH 359.50							
	EAST-0326929 NRTH-1702693							
	DEED BOOK 2015 PG-6854							
	FULL MARKET VALUE	93,500						

64.057-2-11.12	Off Madrid Ave 330 Vacant comm							
Waste-Stream, Inc	Potsdam 2 407402	15,000	VILLAGE TAXABLE VALUE		15,000			
3903 Bellaire Blvd	2011sp15000	15,000	COUNTY TAXABLE VALUE		15,000			
Houston, TX 77025-1153	x		TOWN TAXABLE VALUE		15,000			
	x		SCHOOL TAXABLE VALUE		15,000			
	ACRES 20.80							
	EAST-0325588 NRTH-1702491							
	DEED BOOK 2011 PG-12956							
	FULL MARKET VALUE	15,000						

STATE OF NEW YORK
 COUNTY - St Lawrence
 TOWN - Potsdam
 VILLAGE - Potsdam
 SWIS - 407403

2 0 1 6 T E N T A T I V E A S S E S S M E N T R O L L
 T A X A B L E SECTION OF THE ROLL - 1
 THESE ASSESSMENTS ARE ALSO USED FOR VILLAGE PURPOSES
 TAX MAP NUMBER SEQUENCE
 UNIFORM PERCENT OF VALUE IS 100.00
 UNIFORM PERCENT OF VALUE IS 100.00

PAGE 460
 VALUATION DATE-JUL 01, 2015
 TAXABLE STATUS DATE-MAR 01, 2016

TAX MAP PARCEL NUMBER	PROPERTY LOCATION & CLASS	ASSESSMENT	EXEMPTION CODE	VILLAGE	COUNTY	TOWN	SCHOOL	TAXABLE VALUE	ACCOUNT NO.
CURRENT OWNERS NAME	SCHOOL DISTRICT	LAND	TAX DESCRIPTION						
CURRENT OWNERS ADDRESS	PARCEL SIZE/GRID COORD	TOTAL	SPECIAL DISTRICTS						

64.057-2-11.13	Off Madrid Ave 330 Vacant comm Potsdam 2 407402	34,400		VILLAGE TAXABLE VALUE				34,400	64.057-2-11.13 *****
Waste-Stream, Inc				COUNTY TAXABLE VALUE				34,400	
3903 Bellaire Blvd		34,400		TOWN TAXABLE VALUE				34,400	
Houston, TX 77025-1153				SCHOOL TAXABLE VALUE				34,400	
	x x ACRES 9.80 EAST-0325965 NRTH-1702087 DEED BOOK 2011 PG-12954 FULL MARKET VALUE	34,400							

64.057-2-11.211	56 Pine St 710 Manufacture Potsdam 2 407402	96,200		VILLAGE TAXABLE VALUE				250,000	64.057-2-11.211 *****
M&R Storage Inc				COUNTY TAXABLE VALUE				250,000	
c/o Randy Martin		250,000		TOWN TAXABLE VALUE				250,000	
19 Sinclair Rd				SCHOOL TAXABLE VALUE				250,000	
Potsdam, NY 13676									
	x x ACRES 25.40 EAST-0326252 NRTH-1702958 DEED BOOK 2014 PG-5361 FULL MARKET VALUE	250,000							

64.057-2-11.212	2 Madrid Ave 210 1 Family Res Potsdam 2 407402	11,200	Basic Star 41854				0	0	0 30,000
Corbett Crysta L				VILLAGE TAXABLE VALUE				67,200	
2 Madrid Ave		67,200		COUNTY TAXABLE VALUE				67,200	
Potsdam, NY 13676				TOWN TAXABLE VALUE				67,200	
	x x FRNT 125.00 DPTH 116.00 BANK8888869 EAST-0326635 NRTH-1703311 DEED BOOK 2009 PG-16305 FULL MARKET VALUE	67,200		SCHOOL TAXABLE VALUE				37,200	

64.057-2-13	39,39 1/2 Pine St 411 Apartment - WTRFNT Potsdam 2 407402	55,000		VILLAGE TAXABLE VALUE				145,000	1- 23-12
Liszky Andy				COUNTY TAXABLE VALUE				145,000	
Liszky Kathleen		145,000		TOWN TAXABLE VALUE				145,000	
99 Bunker Hill Dr				SCHOOL TAXABLE VALUE				145,000	
Rochester, NY 14625-1301									
	x x ACRES 2.00 EAST-0327374 NRTH-1703049 DEED BOOK 2013 PG-7926 FULL MARKET VALUE	145,000							

STATE OF NEW YORK
 COUNTY - St Lawrence
 TOWN - Potsdam
 VILLAGE - Potsdam
 SWIS - 407403

2 0 1 6 T E N T A T I V E A S S E S S M E N T R O L L
 T A X A B L E SECTION OF THE ROLL - 1
 THESE ASSESSMENTS ARE ALSO USED FOR VILLAGE PURPOSES
 TAX MAP NUMBER SEQUENCE
 UNIFORM PERCENT OF VALUE IS 100.00
 UNIFORM PERCENT OF VALUE IS 100.00

PAGE 461
 VALUATION DATE-JUL 01, 2015
 TAXABLE STATUS DATE-MAR 01, 2016

TAX MAP PARCEL NUMBER	PROPERTY LOCATION & CLASS	ASSESSMENT	EXEMPTION CODE	VILLAGE	COUNTY	TOWN	SCHOOL	TAXABLE VALUE	ACCOUNT NO.
CURRENT OWNERS NAME	SCHOOL DISTRICT	LAND	TAX DESCRIPTION						
CURRENT OWNERS ADDRESS	PARCEL SIZE/GRID COORD	TOTAL	SPECIAL DISTRICTS						

64.057-2-14	37 Pine St							64.057-2-14	1- 29- 1
Emerson James	220 2 Family Res - WTRFNT		VILLAGE TAXABLE VALUE					69,500	
100 River Rd	Potsdam 2 407402	15,000	COUNTY TAXABLE VALUE					69,500	
Potsdam, NY 13676-4116	X	69,500	TOWN TAXABLE VALUE					69,500	
	X		SCHOOL TAXABLE VALUE					69,500	
	X								
	ACRES 1.40								
	EAST-0327429 NRTH-1702951								
	DEED BOOK 875 PG-00874								
	FULL MARKET VALUE	69,500							

64.057-2-15	33,33 1/2 Pine St							64.057-2-15	1- 46-10
Emerson Donna	220 2 Family Res - WTRFNT		VILLAGE TAXABLE VALUE					82,500	
Emerson James	Potsdam 2 407402	8,900	COUNTY TAXABLE VALUE					82,500	
100 River Rd	X	82,500	TOWN TAXABLE VALUE					82,500	
Potsdam, NY 13676-4116	X		SCHOOL TAXABLE VALUE					82,500	
	(33,33 1/2 Pine)								
	FRNT 66.00 DPTH 120.00								
	BANK8888869								
	EAST-0327262 NRTH-1702721								
	DEED BOOK 1103 PG-281								
	FULL MARKET VALUE	82,500							

64.057-2-16	Madrid Ave							64.057-2-16	1- 57- 3
Waste-Stream, Inc	330 Vacant comm		VILLAGE TAXABLE VALUE					46,100	
3903 Bellaire Blvd	Potsdam 2 407402	46,100	COUNTY TAXABLE VALUE					46,100	
Houston, TX 77025-1153	X	46,100	TOWN TAXABLE VALUE					46,100	
	X		SCHOOL TAXABLE VALUE					46,100	
	X								
	ACRES 40.00								
	EAST-0329936 NRTH-1703158								
	DEED BOOK 2011 PG-12954								
	FULL MARKET VALUE	46,100							

64.057-2-17	Madrid Ave							64.057-2-17	
LaValley Realty, Inc	330 Vacant comm		VILLAGE TAXABLE VALUE					67,000	
PO Box 550	Potsdam 2 407402	67,000	COUNTY TAXABLE VALUE					67,000	
Potsdam, NY 13676	2011sp67750	67,000	TOWN TAXABLE VALUE					67,000	
	ACRES 17.70		SCHOOL TAXABLE VALUE					67,000	
	EAST-0324973 NRTH-1703745								
	DEED BOOK 2011 PG-18805								
	FULL MARKET VALUE	67,000							

STATE OF NEW YORK
 COUNTY - St Lawrence
 TOWN - Potsdam
 VILLAGE - Potsdam
 SWIS - 407403

2 0 1 6 T E N T A T I V E A S S E S S M E N T R O L L
 T A X A B L E SECTION OF THE ROLL - 1
 THESE ASSESSMENTS ARE ALSO USED FOR VILLAGE PURPOSES
 TAX MAP NUMBER SEQUENCE
 UNIFORM PERCENT OF VALUE IS 100.00
 UNIFORM PERCENT OF VALUE IS 100.00

PAGE 462
 VALUATION DATE-JUL 01, 2015
 TAXABLE STATUS DATE-MAR 01, 2016

TAX MAP PARCEL NUMBER	PROPERTY LOCATION & CLASS	ASSESSMENT	EXEMPTION CODE	VILLAGE	COUNTY	TOWN	SCHOOL	ACCOUNT NO.
CURRENT OWNERS NAME	SCHOOL DISTRICT	LAND	TAX DESCRIPTION	TAXABLE VALUE				
CURRENT OWNERS ADDRESS	PARCEL SIZE/GRID COORD	TOTAL	SPECIAL DISTRICTS					

64.057-2-18	Off Maple St 311 Res vac land			VILLAGE	TAXABLE VALUE			64.057-2-18
Waste-Stream Inc	Potsdam 2 407402	200		COUNTY	TAXABLE VALUE			
3903 Bellaire Blvd	x	200		TOWN	TAXABLE VALUE			
Houston, TX 77025-1153	x			SCHOOL	TAXABLE VALUE			
	x							
	FRNT 20.00 DPTH 200.00							
	EAST-0324813 NRTH-1701968							
	DEED BOOK 1999 PG-1910							
	FULL MARKET VALUE	200						

64.057-3-2	32 Pine St 449 Other Storag			VILLAGE	TAXABLE VALUE			64.057-3-2
Charlebois Holdings, LLC	Potsdam 2 407402	41,300		COUNTY	TAXABLE VALUE			1- 85- 2
950 Route 7 S	07/03 SP160000	80,900		TOWN	TAXABLE VALUE			
Milton, VT 05468-3820	X			SCHOOL	TAXABLE VALUE			
	80sp124500							
	FRNT 99.00 DPTH 330.00							
	EAST-0327087 NRTH-1702456							
	DEED BOOK 2003 PG-16529							
	FULL MARKET VALUE	80,900						

64.057-3-3	34 Pine St 483 Converted Re			VILLAGE	TAXABLE VALUE			64.057-3-3
Charlebois Holdings, LLC	Potsdam 2 407402	50,500		COUNTY	TAXABLE VALUE			1- 85- 3
950 Route 7 S	07/03 SP 160000	160,000		TOWN	TAXABLE VALUE			
Milton, VT 05468-3820	80sp129800			SCHOOL	TAXABLE VALUE			
	(34,36,38 Pine)							
	ACRES 1.70							
	EAST-0327024 NRTH-1702561							
	DEED BOOK 2003 PG-16529							
	FULL MARKET VALUE	160,000						

STATE OF NEW YORK
 COUNTY - St Lawrence
 TOWN - Potsdam
 VILLAGE - Potsdam
 SWIS - 407403

2 0 1 6 T E N T A T I V E A S S E S S M E N T R O L L
 T A X A B L E S E C T I O N O F T H E R O L L - 1
 T H E S E A S S E S S M E N T S A R E A L S O U S E D F O R V I L L A G E P U R P O S E S
 M A P S E C T I O N - 0 6 4
 S U B - S E C T I O N - 0 5 7
 U N I F O R M P E R C E N T O F V A L U E I S 1 0 0 . 0 0

PAGE 463
 VALUATION DATE-JUL 01, 2015
 TAXABLE STATUS DATE-MAR 01, 2016
 RPS150/V04/L015
 CURRENT DATE 5/02/2016

*** S P E C I A L D I S T R I C T S U M M A R Y ***

CODE	DISTRICT NAME	TOTAL PARCELS	EXTENSION TYPE	EXTENSION VALUE	AD VALOREM VALUE	EXEMPT AMOUNT	TAXABLE VALUE
------	---------------	---------------	----------------	-----------------	------------------	---------------	---------------

NO SPECIAL DISTRICTS AT THIS LEVEL

*** S C H O O L D I S T R I C T S U M M A R Y ***

CODE	DISTRICT NAME	TOTAL PARCELS	ASSESSED LAND	ASSESSED TOTAL	EXEMPT AMOUNT	TOTAL TAXABLE	STAR AMOUNT	STAR TAXABLE
407402	Potsdam 2	31	693,700	2389,200		2389,200	599,975	1789,225
	S U B - T O T A L	31	693,700	2389,200		2389,200	599,975	1789,225
	T O T A L	31	693,700	2389,200		2389,200	599,975	1789,225

*** S Y S T E M C O D E S S U M M A R Y ***

NO SYSTEM EXEMPTIONS AT THIS LEVEL

*** E X E M P T I O N S U M M A R Y ***

CODE	DESCRIPTION	TOTAL PARCELS	VILLAGE	COUNTY	TOWN	SCHOOL
41121	VET WAR CT	1	10,275	10,275	10,275	
41127	VET WAR V	1	10,275			
41131	VET COM CT	1		17,125	17,125	
41137	VET COM V	1	17,125			
41141	VET DIS CT	1		30,825	30,825	
41147	VET DIS V	1	30,825			
41834	Enhanced S	2				126,600
41854	Basic Star	16				473,375
	T O T A L	24	68,500	58,225	58,225	599,975

STATE OF NEW YORK
COUNTY - St Lawrence
TOWN - Potsdam
VILLAGE - Potsdam
SWIS - 407403

2 0 1 6 T E N T A T I V E A S S E S S M E N T R O L L
T A X A B L E S E C T I O N O F T H E R O L L - 1
T H E S E A S S E S S M E N T S A R E A L S O U S E D F O R V I L L A G E P U R P O S E S
M A P S E C T I O N - 0 6 4
S U B - S E C T I O N - 0 5 7
U N I F O R M P E R C E N T O F V A L U E I S 1 0 0 . 0 0

PAGE 464
VALUATION DATE-JUL 01, 2015
TAXABLE STATUS DATE-MAR 01, 2016
RPS150/V04/L015
CURRENT DATE 5/02/2016

*** G R A N D T O T A L S ***

ROLL SEC	DESCRIPTION	TOTAL PARCELS	ASSESSED LAND	ASSESSED TOTAL	TAXABLE VILLAGE	TAXABLE COUNTY	TAXABLE TOWN	TAXABLE SCHOOL	STAR TAXABLE
1	TAXABLE	31	693,700	2389,200	2320,700	2330,975	2330,975	2389,200	1789,225

STATE OF NEW YORK
 COUNTY - St Lawrence
 TOWN - Potsdam
 VILLAGE - Potsdam
 SWIS - 407403

2 0 1 6 T E N T A T I V E A S S E S S M E N T R O L L
 T A X A B L E SECTION OF THE ROLL - 1
 THESE ASSESSMENTS ARE ALSO USED FOR VILLAGE PURPOSES
 TAX MAP NUMBER SEQUENCE
 UNIFORM PERCENT OF VALUE IS 100.00
 UNIFORM PERCENT OF VALUE IS 100.00

PAGE 465
 VALUATION DATE-JUL 01, 2015
 TAXABLE STATUS DATE-MAR 01, 2016

TAX MAP PARCEL NUMBER	PROPERTY LOCATION & CLASS	ASSESSMENT	EXEMPTION CODE	VILLAGE	COUNTY	TOWN	SCHOOL	TAXABLE VALUE	ACCOUNT NO.
CURRENT OWNERS NAME	SCHOOL DISTRICT	LAND	TAX DESCRIPTION						
CURRENT OWNERS ADDRESS	PARCEL SIZE/GRID COORD	TOTAL	SPECIAL DISTRICTS						
*****									64.058-1-2.2 *****
64.058-1-2.2	Pine St 330 Vacant comm - WTRFNT			VILLAGE TAXABLE VALUE				30,000	
Emlaw Realty Inc	Potsdam 2 407402	30,000		COUNTY TAXABLE VALUE				30,000	
15 Pine St	X	30,000		TOWN TAXABLE VALUE				30,000	
Potsdam, NY 13676	X			SCHOOL TAXABLE VALUE				30,000	
	84sp8000 ACRES 3.60 EAST-0328107 NRTH-1702150 DEED BOOK 2010 PG-19094 FULL MARKET VALUE	30,000							
*****									64.058-1-3 *****
64.058-1-3	29 Elderkin St 210 1 Family Res			VILLAGE TAXABLE VALUE				76,500	1- 35-13
Savage John	Potsdam 2 407402	9,800		COUNTY TAXABLE VALUE				76,500	
Rear	87sp2500	76,500		TOWN TAXABLE VALUE				76,500	
30 Elderkin St	96sp21700			SCHOOL TAXABLE VALUE				76,500	
Potsdam, NY 13676-1164	RE: 2005sp15596 FRNT 83.00 DPTH 146.00 EAST-0328763 NRTH-1703613 DEED BOOK 2014 PG-1192 FULL MARKET VALUE	76,500							
*****									64.058-1-4 *****
64.058-1-4	31 Elderkin St 210 1 Family Res		Basic Star 41854					0	1- 47- 4 30,000
Gonyeau Sharon E	Potsdam 2 407402	7,300		VILLAGE TAXABLE VALUE				65,100	
31 Elderkin St	2005sp58000	65,100		COUNTY TAXABLE VALUE				65,100	
Potsdam, NY 13676	X			TOWN TAXABLE VALUE				65,100	
	X			SCHOOL TAXABLE VALUE				35,100	
	FRNT 66.00 DPTH 116.00 BANK8888830 EAST-0328686 NRTH-1703627 DEED BOOK 2005 PG-16735 FULL MARKET VALUE	65,100							
*****									64.058-1-5 *****
64.058-1-5	33 Elderkin St 210 1 Family Res		Basic Star 41854					0	1- 86- 7 30,000
Dunham Jacquelin	Potsdam 2 407402	6,400	Home Impro 44210					2,500	2,500
Newton Bruce	X	58,000	Home Impro 44217	2,500				0	0
33 Elderkin St	X			VILLAGE TAXABLE VALUE				55,500	
Potsdam, NY 13676	X			COUNTY TAXABLE VALUE				55,500	
	FRNT 58.00 DPTH 116.00 EAST-0328616 NRTH-1703634 DEED BOOK 2007 PG-19279 FULL MARKET VALUE	58,000		TOWN TAXABLE VALUE				55,500	
				SCHOOL TAXABLE VALUE				25,500	
*****									*****

STATE OF NEW YORK
 COUNTY - St Lawrence
 TOWN - Potsdam
 VILLAGE - Potsdam
 SWIS - 407403

2 0 1 6 T E N T A T I V E A S S E S S M E N T R O L L
 T A X A B L E SECTION OF THE ROLL - 1
 THESE ASSESSMENTS ARE ALSO USED FOR VILLAGE PURPOSES
 TAX MAP NUMBER SEQUENCE
 UNIFORM PERCENT OF VALUE IS 100.00
 UNIFORM PERCENT OF VALUE IS 100.00

PAGE 466
 VALUATION DATE-JUL 01, 2015
 TAXABLE STATUS DATE-MAR 01, 2016

TAX MAP PARCEL NUMBER	PROPERTY LOCATION & CLASS	ASSESSMENT	EXEMPTION CODE	VILLAGE	COUNTY	TOWN	SCHOOL	ACCOUNT NO.
CURRENT OWNERS NAME	SCHOOL DISTRICT	LAND	TAX DESCRIPTION	TAXABLE VALUE				
CURRENT OWNERS ADDRESS	PARCEL SIZE/GRID COORD	TOTAL	SPECIAL DISTRICTS					
***** 64.058-1-6 *****								
35 Elderkin St								1-103-11
64.058-1-6	210 1 Family Res - WTRFNT		VET COM CT 41131	0	19,025	19,025		0
Chambers Howard I	Potsdam 2 407402	14,000	VET COM V 41137	19,025	0	0		0
Chambers Lareatta	X	76,100	VET DIS CT 41141	0	7,610	7,610		0
35 Elderkin St	84sp18000		VET DIS V 41147	7,610	0	0		0
Potsdam, NY 13676	X		Enhanced S 41834	0	0	0		65,300
	FRNT 116.00 DPTH 142.00		VILLAGE TAXABLE VALUE		49,465			
	EAST-0328540 NRTH-1703627		COUNTY TAXABLE VALUE		49,465			
	DEED BOOK 980 PG-00741		TOWN TAXABLE VALUE		49,465			
	FULL MARKET VALUE	76,100	SCHOOL TAXABLE VALUE		10,800			
***** 64.058-1-13.1 *****								
30 Elderkin St								1- 65-10
64.058-1-13.1	210 1 Family Res - WTRFNT		VILLAGE TAXABLE VALUE		275,300			
Savage John B	Potsdam 2 407402	33,200	COUNTY TAXABLE VALUE		275,300			
Rear	RE: 2005/15595	275,300	TOWN TAXABLE VALUE		275,300			
30 Elderkin St	X		SCHOOL TAXABLE VALUE		275,300			
Potsdam, NY 13676-1164	ACRES 1.60							
	EAST-0328665 NRTH-1703452							
	DEED BOOK 2006 PG-15795							
	FULL MARKET VALUE	275,300						
***** 64.058-1-14.1 *****								
32 Elderkin St								
64.058-1-14.1	210 1 Family Res - WTRFNT		Basic Star 41854	0	0	0		30,000
Seifer Frederic D	Potsdam 2 407402	32,100	VILLAGE TAXABLE VALUE		234,000			
32 Elderkin St	221 ft. river front	234,000	COUNTY TAXABLE VALUE		234,000			
Potsdam, NY 13676	ACRES 1.30		TOWN TAXABLE VALUE		234,000			
	EAST-0328690 NRTH-1703202		SCHOOL TAXABLE VALUE		204,000			
	DEED BOOK 2014 PG-14691							
	FULL MARKET VALUE	234,000						
***** 64.058-1-15 *****								
Elderkin St								
64.058-1-15	311 Res vac land		VILLAGE TAXABLE VALUE		27,400			
Seifer Frederic D	Potsdam 2 407402	27,400	COUNTY TAXABLE VALUE		27,400			
32 Elderkin St	600 ft. waterfront	27,400	TOWN TAXABLE VALUE		27,400			
Potsdam, NY 13676	ACRES 1.92		SCHOOL TAXABLE VALUE		27,400			
	EAST-0328681 NRTH-1702870							
	DEED BOOK 2014 PG-14691							
	FULL MARKET VALUE	27,400						
***** 64.058-2-10 *****								
87,89 Market St								1- 31- 9
64.058-2-10	220 2 Family Res		VILLAGE TAXABLE VALUE		94,900			
Tracy Donald	Potsdam 2 407402	18,100	COUNTY TAXABLE VALUE		94,900			
Tracy Bonnie	2002sp50000	94,900	TOWN TAXABLE VALUE		94,900			
64 W Main St	85sp49000		SCHOOL TAXABLE VALUE		94,900			
Canton, NY 13617	140x230x141x234							
	FRNT 140.00 DPTH 232.00							
	EAST-0329728 NRTH-1703870							
	DEED BOOK 2002 PG-9638							
	FULL MARKET VALUE	94,900						

STATE OF NEW YORK
 COUNTY - St Lawrence
 TOWN - Potsdam
 VILLAGE - Potsdam
 SWIS - 407403

2 0 1 6 T E N T A T I V E A S S E S S M E N T R O L L
 T A X A B L E SECTION OF THE ROLL - 1
 THESE ASSESSMENTS ARE ALSO USED FOR VILLAGE PURPOSES
 TAX MAP NUMBER SEQUENCE
 UNIFORM PERCENT OF VALUE IS 100.00
 UNIFORM PERCENT OF VALUE IS 100.00

PAGE 467
 VALUATION DATE-JUL 01, 2015
 TAXABLE STATUS DATE-MAR 01, 2016

TAX MAP PARCEL NUMBER	PROPERTY LOCATION & CLASS	ASSESSMENT	EXEMPTION CODE	VILLAGE	COUNTY	TOWN	SCHOOL
CURRENT OWNERS NAME	SCHOOL DISTRICT	LAND	TAX DESCRIPTION	TAXABLE VALUE			
CURRENT OWNERS ADDRESS	PARCEL SIZE/GRID COORD	TOTAL	SPECIAL DISTRICTS	ACCOUNT NO.			

64.058-2-11	3 Canal St 210 1 Family Res		Enhanced S 41834	0	0	0	46,000
Sellers Carl	Potsdam 2 407402	9,300	VILLAGE TAXABLE VALUE		46,000		
3 Canal St	X	46,000	COUNTY TAXABLE VALUE		46,000		
Potsdam, NY 13676	X		TOWN TAXABLE VALUE		46,000		
	X		SCHOOL TAXABLE VALUE		0		
	FRNT 77.00 DPTH 144.00						
	EAST-0329575 NRTH-1703871						
	DEED BOOK 904 PG-00602						
	FULL MARKET VALUE	46,000					

64.058-2-12	7,7 1/2 Canal St 230 3 Family Res		VILLAGE TAXABLE VALUE		55,000		1- 95- 9
Sullivan James	Potsdam 2 407402	9,400	COUNTY TAXABLE VALUE		55,000		
Sullivan Gloria	X	55,000	TOWN TAXABLE VALUE		55,000		
PO Box 5103	82spl7000		SCHOOL TAXABLE VALUE		55,000		
Potsdam, NY 13676	X						
	FRNT 78.00 DPTH 144.00						
	EAST-0329495 NRTH-1703868						
	DEED BOOK 00968 PG-00648						
	FULL MARKET VALUE	55,000					

64.058-2-13	9 Canal St 210 1 Family Res		VILLAGE TAXABLE VALUE		71,400		1- 34- 7
Gallagher Joseph	Potsdam 2 407402	9,400	COUNTY TAXABLE VALUE		71,400		
Gallagher Kathleen	X	71,400	TOWN TAXABLE VALUE		71,400		
Apt K5	X		SCHOOL TAXABLE VALUE		71,400		
118 Leroy St	X						
Potsdam, NY 13676-1628	FRNT 78.00 DPTH 144.00						
	EAST-0329418 NRTH-1703868						
	DEED BOOK 964 PG-00523						
	FULL MARKET VALUE	71,400					

64.058-2-14	11 Canal St 210 1 Family Res		Basic Star 41854	0	0	0	30,000
Kahn George R	Potsdam 2 407402	10,100	VILLAGE TAXABLE VALUE		58,000		
11 Canal St	X	58,000	COUNTY TAXABLE VALUE		58,000		
Potsdam, NY 13676	X		TOWN TAXABLE VALUE		58,000		
	81x181x82x148		SCHOOL TAXABLE VALUE		28,000		
	FRNT 80.00 DPTH 164.50						
	EAST-0329336 NRTH-1703860						
	DEED BOOK 879 PG-00574						
	FULL MARKET VALUE	58,000					

STATE OF NEW YORK
COUNTY - St Lawrence
TOWN - Potsdam
VILLAGE - Potsdam
SWIS - 407403

2 0 1 6 T E N T A T I V E A S S E S S M E N T R O L L
T A X A B L E SECTION OF THE ROLL - 1
THESE ASSESSMENTS ARE ALSO USED FOR VILLAGE PURPOSES
TAX MAP NUMBER SEQUENCE
UNIFORM PERCENT OF VALUE IS 100.00
UNIFORM PERCENT OF VALUE IS 100.00

PAGE 468
VALUATION DATE-JUL 01, 2015
TAXABLE STATUS DATE-MAR 01, 2016

TAX MAP PARCEL NUMBER	PROPERTY LOCATION & CLASS	ASSESSMENT	EXEMPTION CODE	VILLAGE	COUNTY	TOWN	SCHOOL	ACCOUNT NO.
CURRENT OWNERS NAME	SCHOOL DISTRICT	LAND	TAX DESCRIPTION	TAXABLE VALUE				
CURRENT OWNERS ADDRESS	PARCEL SIZE/GRID COORD	TOTAL	SPECIAL DISTRICTS					

64.058-2-15	11 Maynard St							64.058-2-15 *****
Rockefeller Leona-Estate	210 1 Family Res		VILLAGE TAXABLE VALUE					1- 79- 7
11 Maynard St	Potsdam 2 407402	6,700	COUNTY TAXABLE VALUE					
Potsdam, NY 13676	X	48,300	TOWN TAXABLE VALUE					
	X		SCHOOL TAXABLE VALUE					
	66x95x66x99							
	FRNT 66.00 DPTH 97.00							
	EAST-0329247 NRTH-1703908							
	DEED BOOK 895 PG-00536							
	FULL MARKET VALUE	48,300						

64.058-2-16.1	9 Maynard St							64.058-2-16.1 *****
Wright Michael W	210 1 Family Res		Basic Star 41854	0	0	0	30,000	1- 67-13
Wright Rebecca S	Potsdam 2 407402	6,800	VILLAGE TAXABLE VALUE					
9 Maynard St	L/con On File	58,800	COUNTY TAXABLE VALUE					
Potsdam, NY 13676-1127	X		TOWN TAXABLE VALUE					
	FRNT 66.00 DPTH 100.50		SCHOOL TAXABLE VALUE					
	BANK8888288							
	EAST-0329245 NRTH-1703842							
	DEED BOOK 2012 PG-6421							
	FULL MARKET VALUE	58,800						

64.058-2-18	5 Maynard St							64.058-2-18 *****
Kahn George R	311 Res vac land		VILLAGE TAXABLE VALUE					1- 72-12
11 Canal St	Potsdam 2 407402	3,600	COUNTY TAXABLE VALUE					
Potsdam, NY 13676	X	3,600	TOWN TAXABLE VALUE					
	X		SCHOOL TAXABLE VALUE					
	50x102x50x103							
	FRNT 50.00 DPTH 102.50							
	EAST-0329247 NRTH-1703782							
	DEED BOOK 965 PG-00067							
	FULL MARKET VALUE	3,600						

64.058-2-19	3 Maynard St							64.058-2-19 *****
3 Maynard LLC	210 1 Family Res		VILLAGE TAXABLE VALUE					1- 40- 1
135 W 26th St Ste 11B	Potsdam 2 407402	4,400	COUNTY TAXABLE VALUE					
New York, NY 10001	02/04 SP 19500	31,000	TOWN TAXABLE VALUE					
	X		SCHOOL TAXABLE VALUE					
	55x103x20x114							
	FRNT 55.00 DPTH 108.50							
	EAST-0329239 NRTH-1703737							
	DEED BOOK 2015 PG-6247							
	FULL MARKET VALUE	31,000						

STATE OF NEW YORK
 COUNTY - St Lawrence
 TOWN - Potsdam
 VILLAGE - Potsdam
 SWIS - 407403

2 0 1 6 T E N T A T I V E A S S E S S M E N T R O L L
 T A X A B L E SECTION OF THE ROLL - 1
 THESE ASSESSMENTS ARE ALSO USED FOR VILLAGE PURPOSES
 TAX MAP NUMBER SEQUENCE
 UNIFORM PERCENT OF VALUE IS 100.00
 UNIFORM PERCENT OF VALUE IS 100.00

PAGE 469
 VALUATION DATE-JUL 01, 2015
 TAXABLE STATUS DATE-MAR 01, 2016

TAX MAP PARCEL NUMBER	PROPERTY LOCATION & CLASS	ASSESSMENT	EXEMPTION CODE	VILLAGE	COUNTY	TOWN	SCHOOL	TAXABLE VALUE	ACCOUNT NO.
CURRENT OWNERS NAME	SCHOOL DISTRICT	LAND	TAX DESCRIPTION						
CURRENT OWNERS ADDRESS	PARCEL SIZE/GRID COORD	TOTAL	SPECIAL DISTRICTS						

64.058-2-22	10 Canal St							64.058-2-22	1- 76-12
Kahn George R	312 Vac w/imprv		VILLAGE TAXABLE VALUE					8,500	
11 Canal St	Potsdam 2 407402	4,500	COUNTY TAXABLE VALUE					8,500	
Potsdam, NY 13676	X	8,500	TOWN TAXABLE VALUE					8,500	
	X		SCHOOL TAXABLE VALUE					8,500	
	89x83x89x41								
	FRNT 98.00 DPTH 62.00								
	EAST-0329349 NRTH-1703706								
	DEED BOOK 965 PG-00064								
	FULL MARKET VALUE	8,500							

64.058-2-24.1	6 Canal St							64.058-2-24.1	1- 52- 5
Ballan Steven G	483 Converted Re		VILLAGE TAXABLE VALUE					32,000	
918 Judson St Rd	Potsdam 2 407402	6,900	COUNTY TAXABLE VALUE					32,000	
Canton, NY 13617	2000sp28000	32,000	TOWN TAXABLE VALUE					32,000	
	X		SCHOOL TAXABLE VALUE					32,000	
	X								
	FRNT 85.00 DPTH 83.00								
	EAST-0329424 NRTH-1703718								
	DEED BOOK 2000 PG-25127								
	FULL MARKET VALUE	32,000							

64.058-2-25	4 Canal St							64.058-2-25	1- 21- 1
Goliber Joseph	210 1 Family Res		VILLAGE TAXABLE VALUE					27,600	
Goliber Cindy	Potsdam 2 407402	2,200	COUNTY TAXABLE VALUE					27,600	
5 Washington St	X	27,600	TOWN TAXABLE VALUE					27,600	
Potsdam, NY 13676	85sp11000/87sp13000		SCHOOL TAXABLE VALUE					27,600	
	X								
	FRNT 23.00 DPTH 83.00								
	EAST-0329478 NRTH-1703707								
	DEED BOOK 1013 PG-01102								
	FULL MARKET VALUE	27,600							

64.058-2-26	2 Canal St							64.058-2-26	1-104- 9
Sullivan James	210 1 Family Res		VILLAGE TAXABLE VALUE					46,200	
Sullivan Gloria	Potsdam 2 407402	3,800	COUNTY TAXABLE VALUE					46,200	
PO Box 5103	X	46,200	TOWN TAXABLE VALUE					46,200	
Potsdam, NY 13676	Re: 1018-674 88Sp5000		SCHOOL TAXABLE VALUE					46,200	
	X								
	FRNT 40.00 DPTH 83.00								
	EAST-0329509 NRTH-1703724								
	DEED BOOK 1018 PG-00670								
	FULL MARKET VALUE	46,200							

STATE OF NEW YORK
 COUNTY - St Lawrence
 TOWN - Potsdam
 VILLAGE - Potsdam
 SWIS - 407403

2 0 1 6 T E N T A T I V E A S S E S S M E N T R O L L
 T A X A B L E SECTION OF THE ROLL - 1
 THESE ASSESSMENTS ARE ALSO USED FOR VILLAGE PURPOSES
 TAX MAP NUMBER SEQUENCE
 UNIFORM PERCENT OF VALUE IS 100.00
 UNIFORM PERCENT OF VALUE IS 100.00

PAGE 470
 VALUATION DATE-JUL 01, 2015
 TAXABLE STATUS DATE-MAR 01, 2016

TAX MAP PARCEL NUMBER	PROPERTY LOCATION & CLASS	ASSESSMENT	EXEMPTION CODE	VILLAGE	COUNTY	TOWN	SCHOOL	ACCOUNT NO.
CURRENT OWNERS NAME	SCHOOL DISTRICT	LAND	TAX DESCRIPTION					TAXABLE VALUE
CURRENT OWNERS ADDRESS	PARCEL SIZE/GRID COORD	TOTAL	SPECIAL DISTRICTS					

64.058-2-27	83 Market St							64.058-2-27
Reed Terrence-DDS,PC M	483 Converted Re		VILLAGE TAXABLE VALUE					1- 65- 4
83 Market St	Potsdam 2 407402	39,000	COUNTY TAXABLE VALUE					
Potsdam, NY 13676	Re: Dentist Office	178,500	TOWN TAXABLE VALUE					
	2013sp200,000		SCHOOL TAXABLE VALUE					
	X							
	FRNT 83.00 DPTH 165.00							
	EAST-0329770 NRTH-1703717							
	DEED BOOK 2013 PG-12900							
	FULL MARKET VALUE	178,500						

64.058-2-29	3 A&B Elderkin St							64.058-2-29
Gordon Debra Ann Marr	220 2 Family Res		VILLAGE TAXABLE VALUE					1- 69- 8
Apt A	Potsdam 2 407402	6,500	COUNTY TAXABLE VALUE					
27 Grant St	90sp29000/94sp28000	64,600	TOWN TAXABLE VALUE					
Potsdam, NY 13676-1826	X		SCHOOL TAXABLE VALUE					
	X							
	FRNT 63.00 DPTH 100.00							
	EAST-0329703 NRTH-1703620							
	DEED BOOK 1085 PG-123							
	FULL MARKET VALUE	64,600						

64.058-2-30	5 Elderkin St							64.058-2-30
Damon Timothy	220 2 Family Res		Basic Star 41854	0	0	0	30,000	
Damon Kimberly	Potsdam 2 407402	10,700	VILLAGE TAXABLE VALUE					
5 Elderkin St	x	88,000	COUNTY TAXABLE VALUE					
Potsdam, NY 13676	2005sp80000		TOWN TAXABLE VALUE					
	86x182x87x82x1x100		SCHOOL TAXABLE VALUE					
	FRNT 86.00 DPTH 187.00							
	BANK8888869							
	EAST-0329630 NRTH-1703677							
	DEED BOOK 2005 PG-18428							
	FULL MARKET VALUE	88,000						

64.058-2-31	7 Elderkin St							64.058-2-31
Stone Jeffrey S	210 1 Family Res		VILLAGE TAXABLE VALUE					1- 69- 9
Stone Kayc D	Potsdam 2 407402	7,800	COUNTY TAXABLE VALUE					
7 Elderkin St	04/04 SP 57000	86,100	TOWN TAXABLE VALUE					
Potsdam, NY 13676	08sp75000		SCHOOL TAXABLE VALUE					
	X							
	FRNT 59.00 DPTH 182.00							
	EAST-0329560 NRTH-1703673							
	DEED BOOK 2008 PG-8853							
	FULL MARKET VALUE	86,100						

STATE OF NEW YORK
 COUNTY - St Lawrence
 TOWN - Potsdam
 VILLAGE - Potsdam
 SWIS - 407403

2 0 1 6 T E N T A T I V E A S S E S S M E N T R O L L
 T A X A B L E SECTION OF THE ROLL - 1
 THESE ASSESSMENTS ARE ALSO USED FOR VILLAGE PURPOSES
 TAX MAP NUMBER SEQUENCE
 UNIFORM PERCENT OF VALUE IS 100.00
 UNIFORM PERCENT OF VALUE IS 100.00

PAGE 471
 VALUATION DATE-JUL 01, 2015
 TAXABLE STATUS DATE-MAR 01, 2016

TAX MAP PARCEL NUMBER	PROPERTY LOCATION & CLASS	ASSESSMENT	EXEMPTION CODE	VILLAGE	COUNTY	TOWN	SCHOOL	ACCOUNT NO.
CURRENT OWNERS NAME	SCHOOL DISTRICT	LAND	TAX DESCRIPTION	TAXABLE VALUE				
CURRENT OWNERS ADDRESS	PARCEL SIZE/GRID COORD	TOTAL	SPECIAL DISTRICTS					ACCOUNT NO.

64.058-2-32	9 Elderkin St 220 2 Family Res							1- 78-14
Mooney Arthur	Potsdam 2 407402	9,900	VILLAGE TAXABLE VALUE	61,500				
Mooney Valerie	X	61,500	COUNTY TAXABLE VALUE	61,500				
2705 County Route 35	X		TOWN TAXABLE VALUE	61,500				
Norwood, NY 13668	92sp30500		SCHOOL TAXABLE VALUE	61,500				
	FRNT 116.00 DPTH 100.00							
	EAST-0329462 NRTH-1703631							
	DEED BOOK 1112 PG-876							
	FULL MARKET VALUE	61,500						

64.058-2-33.1	11 Elderkin St 210 1 Family Res		Basic Star 41854	0				1- 58- 1 30,000
Rottier Michael	Potsdam 2 407402	5,900	VILLAGE TAXABLE VALUE	39,900				
Rottier Dawn	2010sp39900	39,900	COUNTY TAXABLE VALUE	39,900				
11 Elderkin St	2006sp36000		TOWN TAXABLE VALUE	39,900				
Potsdam, NY 13676	X		SCHOOL TAXABLE VALUE	9,900				
	FRNT 58.00 DPTH 99.00							
	EAST-0329393 NRTH-1703620							
	DEED BOOK 2012 PG-1910							
	FULL MARKET VALUE	39,900						

64.058-2-35.1	13 Elderkin St 210 1 Family Res		Basic Star 41854	0				1-104- 5 30,000
Shatraw Richard A	Potsdam 2 407402	5,900	VILLAGE TAXABLE VALUE	46,000				
Shatraw Tina M	2000sp16000	46,000	COUNTY TAXABLE VALUE	46,000				
13 Elderkin St	2004sp36000		TOWN TAXABLE VALUE	46,000				
Potsdam, NY 13676	X		SCHOOL TAXABLE VALUE	16,000				
	FRNT 58.00 DPTH 100.00							
	EAST-0329303 NRTH-1703649							
	DEED BOOK 2011 PG-17159							
	FULL MARKET VALUE	46,000						

64.058-2-36.1	15 Elderkin St 311 Res vac land							1- 64-14
Robar Robert	Potsdam 2 407402	1,800	VILLAGE TAXABLE VALUE	1,800				
Robar Betsy	Re: Vacant Lot	1,800	COUNTY TAXABLE VALUE	1,800				
16 Elderkin St	x		TOWN TAXABLE VALUE	1,800				
Potsdam, NY 13676	x		SCHOOL TAXABLE VALUE	1,800				
	FRNT 95.00 DPTH 62.00							
	EAST-0329259 NRTH-1703602							
	DEED BOOK 1998 PG-17563							
	FULL MARKET VALUE	1,800						

STATE OF NEW YORK
 COUNTY - St Lawrence
 TOWN - Potsdam
 VILLAGE - Potsdam
 SWIS - 407403

2 0 1 6 T E N T A T I V E A S S E S S M E N T R O L L
 T A X A B L E SECTION OF THE ROLL - 1
 THESE ASSESSMENTS ARE ALSO USED FOR VILLAGE PURPOSES
 TAX MAP NUMBER SEQUENCE
 UNIFORM PERCENT OF VALUE IS 100.00
 UNIFORM PERCENT OF VALUE IS 100.00

PAGE 472
 VALUATION DATE-JUL 01, 2015
 TAXABLE STATUS DATE-MAR 01, 2016

TAX MAP PARCEL NUMBER	PROPERTY LOCATION & CLASS	ASSESSMENT	EXEMPTION CODE	VILLAGE	COUNTY	TOWN	SCHOOL	ACCOUNT NO.
CURRENT OWNERS NAME	SCHOOL DISTRICT	LAND	TAX DESCRIPTION	TAXABLE VALUE				
CURRENT OWNERS ADDRESS	PARCEL SIZE/GRID COORD	TOTAL	SPECIAL DISTRICTS					

64.058-2-38	19 Elderkin St							64.058-2-38
Miller James	311 Res vac land		VILLAGE TAXABLE VALUE					1- 64-15
Miller Dorinda	Potsdam 2 407402	3,400	COUNTY TAXABLE VALUE					
1088 County Route 38	X	3,400	TOWN TAXABLE VALUE					
Norfolk, NY 13667	X		SCHOOL TAXABLE VALUE					
	57x59x57x62							
	FRNT 57.00 DPTH 60.50							
	EAST-0329126 NRTH-1703613							
	DEED BOOK 1998 PG-15962							
	FULL MARKET VALUE	3,400						

64.058-2-39	2 Maynard St							64.058-2-39
Miller James R	210 1 Family Res		VILLAGE TAXABLE VALUE					1- 10- 6
1088 County Route 38	Potsdam 2 407402	3,700	COUNTY TAXABLE VALUE					
Norfolk, NY 13667	X	32,500	TOWN TAXABLE VALUE					
	X		SCHOOL TAXABLE VALUE					
	48x57x54x57							
	FRNT 48.00 DPTH 57.00							
	EAST-0329124 NRTH-1703667							
	DEED BOOK 1046 PG-00863							
	FULL MARKET VALUE	32,500						

64.058-2-40	4 Maynard St							64.058-2-40
Miller James	312 Vac w/imprv		VILLAGE TAXABLE VALUE					1- 74- 4
Miller Dorinda	Potsdam 2 407402	3,500	COUNTY TAXABLE VALUE					
1088 County Route 38	X	3,700	TOWN TAXABLE VALUE					
Norfolk, NY 13667	X		SCHOOL TAXABLE VALUE					
	110x57x135x34x22x57							
	FRNT 110.00 DPTH 57.00							
	EAST-0329119 NRTH-1703757							
	DEED BOOK 1998 PG-9376							
	FULL MARKET VALUE	3,700						

64.058-2-41	8 Maynard St							64.058-2-41
Wright Michael W	312 Vac w/imprv		VILLAGE TAXABLE VALUE					8-315- 8
Wright Rebecca S	Potsdam 2 407402	4,200	COUNTY TAXABLE VALUE					
9 Maynard St	X	11,300	TOWN TAXABLE VALUE					
Potsdam, NY 13676-1127	X		SCHOOL TAXABLE VALUE					
	75x57x22x34x54x103							
	FRNT 75.00 DPTH 97.00							
	EAST-0329113 NRTH-1703848							
	DEED BOOK 2012 PG-6420							
	FULL MARKET VALUE	11,300						

STATE OF NEW YORK
 COUNTY - St Lawrence
 TOWN - Potsdam
 VILLAGE - Potsdam
 SWIS - 407403

2 0 1 6 T E N T A T I V E A S S E S S M E N T R O L L
 T A X A B L E SECTION OF THE ROLL - 1
 THESE ASSESSMENTS ARE ALSO USED FOR VILLAGE PURPOSES
 TAX MAP NUMBER SEQUENCE
 UNIFORM PERCENT OF VALUE IS 100.00
 UNIFORM PERCENT OF VALUE IS 100.00

PAGE 473
 VALUATION DATE-JUL 01, 2015
 TAXABLE STATUS DATE-MAR 01, 2016

TAX MAP PARCEL NUMBER	PROPERTY LOCATION & CLASS	ASSESSMENT	EXEMPTION CODE	VILLAGE	COUNTY	TOWN	SCHOOL	ACCOUNT NO.
CURRENT OWNERS NAME	SCHOOL DISTRICT	LAND	TAX DESCRIPTION	TAXABLE VALUE				
CURRENT OWNERS ADDRESS	PARCEL SIZE/GRID COORD	TOTAL	SPECIAL DISTRICTS					

64.058-3-1	20 Elderkin St 220 2 Family Res			VILLAGE TAXABLE VALUE	105,000			1- 74- 3
Ramsay Robert	Potsdam 2 407402	7,900		COUNTY TAXABLE VALUE	105,000			
Hafer Matthew	Re: Vacant Lot/adj. R.r.	105,000		TOWN TAXABLE VALUE	105,000			
33 1/2 Main St Ste A	96x30x5x35x30x58x131x127			SCHOOL TAXABLE VALUE	105,000			
Potsdam, NY 13676-2074	FRNT 96.00 DPTH 127.00 EAST-0329150 NRTH-1703487 DEED BOOK 1999 PG-3031 FULL MARKET VALUE	105,000						

64.058-3-2	18 Elderkin St 210 1 Family Res			VILLAGE TAXABLE VALUE	36,400			1- 79- 1
Robar Robert	Potsdam 2 407402	3,000		COUNTY TAXABLE VALUE	36,400			
16 Elderkin St	X	36,400		TOWN TAXABLE VALUE	36,400			
Potsdam, NY 13676	X 35x69x30x35x5x30 FRNT 35.00 DPTH 69.00 EAST-0329213 NRTH-1703520 DEED BOOK 1016 PG-00968 FULL MARKET VALUE	36,400		SCHOOL TAXABLE VALUE	36,400			

64.058-3-3.1	16 Elderkin St 210 1 Family Res		VET WAR CT 41121	0	9,720	9,720	0	1- 30-10
Robar Robert R	Potsdam 2 407402	5,500	VET WAR V 41127	9,720	0	0	0	
Robar Betsy	X	64,800	RPTL466_f 41692	0	3,000	0	0	
16 Elderkin St	82sp19600		Enhanced S 41834	0	0	0	64,800	
Potsdam, NY 13676	X FRNT 48.00 DPTH 125.00 EAST-0329246 NRTH-1703481 DEED BOOK 00969 PG-00758 FULL MARKET VALUE	64,800		VILLAGE TAXABLE VALUE	55,080			
				COUNTY TAXABLE VALUE	52,080			
				TOWN TAXABLE VALUE	55,080			
				SCHOOL TAXABLE VALUE	0			

64.058-3-4	14 Elderkin St 210 1 Family Res			VILLAGE TAXABLE VALUE	29,000			1- 79- 4
Hepel Tadeusz	Potsdam 2 407402	9,500		COUNTY TAXABLE VALUE	29,000			
Hepel Maria	X	29,000		TOWN TAXABLE VALUE	29,000			
8 Wellings Dr	90sp14300			SCHOOL TAXABLE VALUE	29,000			
Potsdam, NY 13676	X FRNT 90.00 DPTH 125.00 EAST-0329318 NRTH-1703475 DEED BOOK 2000 PG-17736 FULL MARKET VALUE	29,000						

STATE OF NEW YORK
 COUNTY - St Lawrence
 TOWN - Potsdam
 VILLAGE - Potsdam
 SWIS - 407403

2 0 1 6 T E N T A T I V E A S S E S S M E N T R O L L
 T A X A B L E SECTION OF THE ROLL - 1
 THESE ASSESSMENTS ARE ALSO USED FOR VILLAGE PURPOSES
 TAX MAP NUMBER SEQUENCE
 UNIFORM PERCENT OF VALUE IS 100.00
 UNIFORM PERCENT OF VALUE IS 100.00

PAGE 474
 VALUATION DATE-JUL 01, 2015
 TAXABLE STATUS DATE-MAR 01, 2016

TAX MAP PARCEL NUMBER	PROPERTY LOCATION & CLASS	ASSESSMENT	EXEMPTION CODE	VILLAGE	COUNTY	TOWN	SCHOOL	ACCOUNT NO.
CURRENT OWNERS NAME	SCHOOL DISTRICT	LAND	TAX DESCRIPTION	TAXABLE VALUE				
CURRENT OWNERS ADDRESS	PARCEL SIZE/GRID COORD	TOTAL	SPECIAL DISTRICTS					
***** 64.058-3-5 *****								
12 Elderkin St								1- 80- 4
64.058-3-5	210 1 Family Res		VET COM CT 41131	0	19,300	19,300	0	
Randall Regina M	Potsdam 2 407402	9,100	VET COM V 41137	19,300	0	0	0	
12 Elderkin St	X	77,200	Basic Star 41854	0	0	0	30,000	
Potsdam, NY 13676	X		VILLAGE TAXABLE VALUE		57,900			
	X		COUNTY TAXABLE VALUE		57,900			
	FRNT 83.00 DPTH 125.00		TOWN TAXABLE VALUE		57,900			
	BANK8888870		SCHOOL TAXABLE VALUE		47,200			
	EAST-0329403 NRTH-1703463							
	DEED BOOK 2007 PG-4761							
	FULL MARKET VALUE	77,200						
***** 64.058-3-6 *****								
10 Elderkin St								1- 36- 2
64.058-3-6	210 1 Family Res		Enhanced S 41834	0	0	0	65,300	
Gerrish Robert	Potsdam 2 407402	7,600	VILLAGE TAXABLE VALUE		88,700			
c/o Michael Gerrish	X	88,700	COUNTY TAXABLE VALUE		88,700			
19 Rusfield Dr	X		TOWN TAXABLE VALUE		88,700			
Glenmont, NY 12077	X		SCHOOL TAXABLE VALUE		23,400			
	FRNT 66.00 DPTH 124.00							
	EAST-0329475 NRTH-1703478							
	DEED BOOK 781 PG-00243							
	FULL MARKET VALUE	88,700						
***** 64.058-3-7 *****								
8 Elderkin St								1- 20-10
64.058-3-7	210 1 Family Res		Basic Star 41854	0	0	0	30,000	
Rodenhouse Michael J	Potsdam 2 407402	7,300	VILLAGE TAXABLE VALUE		56,100			
8 Elderkin St	2000sp35000	56,100	COUNTY TAXABLE VALUE		56,100			
Potsdam, NY 13676	04/04 SP 45000		TOWN TAXABLE VALUE		56,100			
	X		SCHOOL TAXABLE VALUE		26,100			
	FRNT 66.00 DPTH 117.00							
	BANK8888150							
	EAST-0329548 NRTH-1703484							
	DEED BOOK 2004 PG-7232							
	FULL MARKET VALUE	56,100						
***** 64.058-3-8 *****								
4 Elderkin St								1- 8- 5
64.058-3-8	210 1 Family Res		Basic Star 41854	0	0	0	30,000	
Shepherd Pamela Kemp	Potsdam 2 407402	6,100	VILLAGE TAXABLE VALUE		90,600			
4 Elderkin St	X	90,600	COUNTY TAXABLE VALUE		90,600			
Potsdam, NY 13676	88sp53000		TOWN TAXABLE VALUE		90,600			
	X		SCHOOL TAXABLE VALUE		60,600			
	FRNT 55.00 DPTH 117.00							
	EAST-0329599 NRTH-1703481							
	DEED BOOK 2004 PG-2822							
	FULL MARKET VALUE	90,600						

STATE OF NEW YORK
 COUNTY - St Lawrence
 TOWN - Potsdam
 VILLAGE - Potsdam
 SWIS - 407403

2 0 1 6 T E N T A T I V E A S S E S S M E N T R O L L
 T A X A B L E SECTION OF THE ROLL - 1
 THESE ASSESSMENTS ARE ALSO USED FOR VILLAGE PURPOSES
 TAX MAP NUMBER SEQUENCE
 UNIFORM PERCENT OF VALUE IS 100.00
 UNIFORM PERCENT OF VALUE IS 100.00

PAGE 475
 VALUATION DATE-JUL 01, 2015
 TAXABLE STATUS DATE-MAR 01, 2016

TAX MAP PARCEL NUMBER	PROPERTY LOCATION & CLASS	ASSESSMENT	EXEMPTION CODE	VILLAGE	COUNTY	TOWN	SCHOOL	ACCOUNT NO.
CURRENT OWNERS NAME	SCHOOL DISTRICT	LAND	TAX DESCRIPTION	TAXABLE VALUE				
CURRENT OWNERS ADDRESS	PARCEL SIZE/GRID COORD	TOTAL	SPECIAL DISTRICTS					

64.058-3-9	2 Elderkin St 220 2 Family Res			VILLAGE TAXABLE VALUE	64,000			1- 2-10
Hoffman William N	Potsdam 2 407402	7,300		COUNTY TAXABLE VALUE	64,000			
624 Candlewyck Rd	2006sp51000	64,000		TOWN TAXABLE VALUE	64,000			
Lancaster, PA 17601	85sp33000			SCHOOL TAXABLE VALUE	64,000			
	X FRNT 66.00 DPTH 117.00 BANK8888830							
	EAST-0329665 NRTH-1703475 DEED BOOK 2006 PG-19749							
	FULL MARKET VALUE	64,000						

64.058-3-10.1	79 Market St 100 Agricultural			VILLAGE TAXABLE VALUE	310,000			1- 13- 7
Stewart's Ice Cream Co Inc	Potsdam 2 407402	78,800		COUNTY TAXABLE VALUE	310,000			
PO Box 435	92sp55000<	310,000		TOWN TAXABLE VALUE	310,000			
Saratoga Springs, NY 12866	96sp150000 117x65x56x20x61x45			SCHOOL TAXABLE VALUE	310,000			
	FRNT 117.00 DPTH 143.00 EAST-0329783 NRTH-1703478							
	DEED BOOK 1102 PG-79							
	FULL MARKET VALUE	310,000						

64.058-3-12	75 Market St 482 Det row bldg			VILLAGE TAXABLE VALUE	225,000			1- 58-15
Blevins Paul	Potsdam 2 407402	52,000		COUNTY TAXABLE VALUE	225,000			
Vienneau Lloyd	Re: Laundromat,offices,	225,000		TOWN TAXABLE VALUE	225,000			
PO Box 933	Apts			SCHOOL TAXABLE VALUE	225,000			
Potsdam, NY 13676	90sp125000 FRNT 99.00 DPTH 413.00							
	EAST-0329635 NRTH-1703258 DEED BOOK 1043 PG-00502							
	FULL MARKET VALUE	225,000						

64.058-3-14	71 Market St 464 Office bldg.			VILLAGE TAXABLE VALUE	190,000			1- 60-12
Melchior William	Potsdam 2 407402	37,400		COUNTY TAXABLE VALUE	190,000			
PO Box 5191	98sp48000nv	190,000		TOWN TAXABLE VALUE	190,000			
Potsdam, NY 13676	X X			SCHOOL TAXABLE VALUE	190,000			
	FRNT 74.00 DPTH 215.00 EAST-0329732 NRTH-1703059							
	DEED BOOK 1998 PG-16838							
	FULL MARKET VALUE	190,000						

STATE OF NEW YORK
COUNTY - St Lawrence
TOWN - Potsdam
VILLAGE - Potsdam
SWIS - 407403

2 0 1 6 T E N T A T I V E A S S E S S M E N T R O L L
T A X A B L E SECTION OF THE ROLL - 1
THESE ASSESSMENTS ARE ALSO USED FOR VILLAGE PURPOSES
TAX MAP NUMBER SEQUENCE
UNIFORM PERCENT OF VALUE IS 100.00
UNIFORM PERCENT OF VALUE IS 100.00

PAGE 476
VALUATION DATE-JUL 01, 2015
TAXABLE STATUS DATE-MAR 01, 2016

TAX MAP PARCEL NUMBER	PROPERTY LOCATION & CLASS	ASSESSMENT	EXEMPTION CODE	VILLAGE	COUNTY	TOWN	SCHOOL	ACCOUNT NO.
CURRENT OWNERS NAME	SCHOOL DISTRICT	LAND	TAX DESCRIPTION	TAXABLE VALUE				
CURRENT OWNERS ADDRESS	PARCEL SIZE/GRID COORD	TOTAL	SPECIAL DISTRICTS					

64.058-3-15	65,67,69 Market St							1- 20- 6
Terra Development Inc	482 Det row bldg		VILLAGE TAXABLE VALUE				450,000	
% James Sheehan	Potsdam 2 407402	39,800	COUNTY TAXABLE VALUE				450,000	
208 Sissonville Rd	X	450,000	TOWN TAXABLE VALUE				450,000	
Potsdam, NY 13676	(65,67,69 Market)		SCHOOL TAXABLE VALUE				450,000	
	FRNT 89.00 DPTH 142.00							
	BANK8888830							
	EAST-0329765 NRTH-1702975							
	DEED BOOK 2004 PG-5869							
	FULL MARKET VALUE	450,000						

64.058-3-17.1	5 Willow St							1- 58- 2
Terra Development Inc	210 1 Family Res		VILLAGE TAXABLE VALUE				62,000	
208 Sissonville Rd	Potsdam 2 407402	8,500	COUNTY TAXABLE VALUE				62,000	
Potsdam, NY 13676	2004sp40000	62,000	TOWN TAXABLE VALUE				62,000	
	86sp18000		SCHOOL TAXABLE VALUE				62,000	
	X							
	FRNT 73.00 DPTH 89.00							
	EAST-0329659 NRTH-1702975							
	DEED BOOK 2004 PG-21330							
	FULL MARKET VALUE	62,000						

64.058-3-18	7 Willow St							1- 84- 4
Potsdam Tire &Auto Service Inc	449 Other Storag		VILLAGE TAXABLE VALUE				40,000	
14 Depot St	Potsdam 2 407402	25,500	COUNTY TAXABLE VALUE				40,000	
Potsdam, NY 13676	2000sp37500	40,000	TOWN TAXABLE VALUE				40,000	
	X		SCHOOL TAXABLE VALUE				40,000	
	X							
	FRNT 99.00 DPTH 83.00							
	EAST-0329554 NRTH-1702972							
	DEED BOOK 2000 PG-21302							
	FULL MARKET VALUE	40,000						

64.058-3-19	11 Willow St							1- 90- 4
Mack Brenda A	311 Res vac land		VILLAGE TAXABLE VALUE				3,400	
Kellam Thomas L	Potsdam 2 407402	3,400	COUNTY TAXABLE VALUE				3,400	
5928 Marshall Rd	X	3,400	TOWN TAXABLE VALUE				3,400	
Avon, NY 14414	X		SCHOOL TAXABLE VALUE				3,400	
	FRNT 31.00 DPTH 116.00							
	EAST-0329391 NRTH-1702990							
	DEED BOOK 2005 PG-1062							
	FULL MARKET VALUE	3,400						

STATE OF NEW YORK
 COUNTY - St Lawrence
 TOWN - Potsdam
 VILLAGE - Potsdam
 SWIS - 407403

2 0 1 6 T E N T A T I V E A S S E S S M E N T R O L L
 T A X A B L E SECTION OF THE ROLL - 1
 THESE ASSESSMENTS ARE ALSO USED FOR VILLAGE PURPOSES
 TAX MAP NUMBER SEQUENCE
 UNIFORM PERCENT OF VALUE IS 100.00
 UNIFORM PERCENT OF VALUE IS 100.00

PAGE 477
 VALUATION DATE-JUL 01, 2015
 TAXABLE STATUS DATE-MAR 01, 2016

TAX MAP PARCEL NUMBER	PROPERTY LOCATION & CLASS	ASSESSMENT	EXEMPTION CODE	VILLAGE	COUNTY	TOWN	SCHOOL	ACCOUNT NO.
CURRENT OWNERS NAME	SCHOOL DISTRICT	LAND	TAX DESCRIPTION	TAXABLE VALUE				
CURRENT OWNERS ADDRESS	PARCEL SIZE/GRID COORD	TOTAL	SPECIAL DISTRICTS					

64.058-3-21.1	13,15 Willow St							64.058-3-21.1
Greene Shannon M	210 1 Family Res		Basic Star 41854	0	0	0		1-101- 6
Greene Derek M	Potsdam 2 407402	10,300	VILLAGE TAXABLE VALUE		70,000			
15 Willow St	2010sp40000	70,000	COUNTY TAXABLE VALUE		70,000			
Potsdam, NY 13676	X		TOWN TAXABLE VALUE		70,000			
	X		SCHOOL TAXABLE VALUE		40,000			
	FRNT 69.00 DPTH 147.00							
	BANK8888869							
	EAST-0329321 NRTH-1702993							
	DEED BOOK 2010 PG-1722							
	FULL MARKET VALUE	70,000						

64.058-3-25.1	17 Willow St							64.058-3-25.1
Blevins Paul	330 Vacant comm		VILLAGE TAXABLE VALUE		200,000			1- 74- 2
Potsdam, NY 13676	Potsdam 2 407402	200,000	COUNTY TAXABLE VALUE		200,000			
	Re: Former Potsdam Coal	200,000	TOWN TAXABLE VALUE		200,000			
	Easement2006/290		SCHOOL TAXABLE VALUE		200,000			
	0385sp90000							
	ACRES 2.20							
	EAST-0329225 NRTH-1703156							
	DEED BOOK 2006 PG-1618							
	FULL MARKET VALUE	200,000						

64.058-3-27	14 Willow St							64.058-3-27
Mack Brenda A	411 Apartment		VILLAGE TAXABLE VALUE		88,500			1- 51-14
Kellam Thomas L	Potsdam 2 407402	22,500	COUNTY TAXABLE VALUE		88,500			
5928 Marshall Rd	X	88,500	TOWN TAXABLE VALUE		88,500			
Avon, NY 14414	X		SCHOOL TAXABLE VALUE		88,500			
	X							
	FRNT 66.00 DPTH 83.00							
	EAST-0329343 NRTH-1702861							
	DEED BOOK 2005 PG-1062							
	FULL MARKET VALUE	88,500						

64.058-3-28	12 A&B Willow St							64.058-3-28
Byrnes Christine	220 2 Family Res		VILLAGE TAXABLE VALUE		75,000			1-100-14
79 Lower Pine St	Potsdam 2 407402	7,400	COUNTY TAXABLE VALUE		75,000			
Potsdam, NY 13676	86sp50000/96sp60000	75,000	TOWN TAXABLE VALUE		75,000			
	X		SCHOOL TAXABLE VALUE		75,000			
	X							
	FRNT 66.00 DPTH 83.00							
	BANK8888869							
	EAST-0329412 NRTH-1702858							
	DEED BOOK 1102 PG-852							
	FULL MARKET VALUE	75,000						

STATE OF NEW YORK
 COUNTY - St Lawrence
 TOWN - Potsdam
 VILLAGE - Potsdam
 SWIS - 407403

2 0 1 6 T E N T A T I V E A S S E S S M E N T R O L L
 T A X A B L E SECTION OF THE ROLL - 1
 THESE ASSESSMENTS ARE ALSO USED FOR VILLAGE PURPOSES
 TAX MAP NUMBER SEQUENCE
 UNIFORM PERCENT OF VALUE IS 100.00
 UNIFORM PERCENT OF VALUE IS 100.00

PAGE 478
 VALUATION DATE-JUL 01, 2015
 TAXABLE STATUS DATE-MAR 01, 2016

TAX MAP PARCEL NUMBER	PROPERTY LOCATION & CLASS	ASSESSMENT	EXEMPTION CODE	VILLAGE	COUNTY	TOWN	SCHOOL	ACCOUNT NO.
CURRENT OWNERS NAME	SCHOOL DISTRICT	LAND	TAX DESCRIPTION	TAXABLE VALUE				
CURRENT OWNERS ADDRESS	PARCEL SIZE/GRID COORD	TOTAL	SPECIAL DISTRICTS					

64.058-3-29	10 Willow St							64.058-3-29 *****
Lynch Nancy	411 Apartment		VILLAGE TAXABLE VALUE	94,500				1- 34-15
Wells Mark	Potsdam 2 407402	34,800	COUNTY TAXABLE VALUE	94,500				
485 Porter Lynch Rd	97sp38000	94,500	TOWN TAXABLE VALUE	94,500				
Norwood, NY 13668	86sp50000		SCHOOL TAXABLE VALUE	94,500				
	X							
	FRNT 104.00 DPTH 83.00							
	EAST-0329493 NRTH-1702861							
	DEED BOOK 1108 PG-926							
	FULL MARKET VALUE	94,500						

64.058-3-31	63 Market St							64.058-3-31 *****
Aubuchon Realty Co Inc	452 Nbh shop ctr		VILLAGE TAXABLE VALUE	335,000				1- 33- 3
23 W Main St	Potsdam 2 407402	44,400	COUNTY TAXABLE VALUE	335,000				
Westminster, MA 01473-1466	Re: Aubuchon Mall	335,000	TOWN TAXABLE VALUE	335,000				
	X		SCHOOL TAXABLE VALUE	335,000				
	X							
	FRNT 91.00 DPTH 186.00							
	EAST-0329674 NRTH-1702827							
	DEED BOOK 948 PG-01081							
	FULL MARKET VALUE	335,000						

64.058-3-32	61 Market St							64.058-3-32 *****
Sullivan Joseph	426 Fast food		VILLAGE TAXABLE VALUE	300,000				1- 91- 1
Sullivan Deborah	Potsdam 2 407402	40,500	COUNTY TAXABLE VALUE	300,000				
PO Box 190	X	300,000	TOWN TAXABLE VALUE	300,000				
Ogdensburg, NY 13669	Vac85sp32000 Bp200000		SCHOOL TAXABLE VALUE	300,000				
	X							
	FRNT 91.00 DPTH 140.00							
	EAST-0329765 NRTH-1702758							
	DEED BOOK 1002 PG-00639							
	FULL MARKET VALUE	300,000						

64.058-3-33	13 Depot St							64.058-3-33 *****
Daniels Kevin M	411 Apartment		VILLAGE TAXABLE VALUE	105,000				1-105-13
Apt 1	Potsdam 2 407402	24,800	COUNTY TAXABLE VALUE	105,000				
69 Elm St	96sp10000	105,000	TOWN TAXABLE VALUE	105,000				
Potsdam, NY 13676-1976	2009sp33000		SCHOOL TAXABLE VALUE	105,000				
	X							
	FRNT 66.00 DPTH 100.00							
	EAST-0329533 NRTH-1702764							
	DEED BOOK 2009 PG-14641							
	FULL MARKET VALUE	105,000						

STATE OF NEW YORK
 COUNTY - St Lawrence
 TOWN - Potsdam
 VILLAGE - Potsdam
 SWIS - 407403

2 0 1 6 T E N T A T I V E A S S E S S M E N T R O L L
 T A X A B L E SECTION OF THE ROLL - 1
 THESE ASSESSMENTS ARE ALSO USED FOR VILLAGE PURPOSES
 TAX MAP NUMBER SEQUENCE
 UNIFORM PERCENT OF VALUE IS 100.00
 UNIFORM PERCENT OF VALUE IS 100.00

PAGE 479
 VALUATION DATE-JUL 01, 2015
 TAXABLE STATUS DATE-MAR 01, 2016

TAX MAP PARCEL NUMBER	PROPERTY LOCATION & CLASS	ASSESSMENT	EXEMPTION CODE	VILLAGE	COUNTY	TOWN	SCHOOL	ACCOUNT NO.
CURRENT OWNERS NAME	SCHOOL DISTRICT	LAND	TAX DESCRIPTION					TAXABLE VALUE
CURRENT OWNERS ADDRESS	PARCEL SIZE/GRID COORD	TOTAL	SPECIAL DISTRICTS					
*****								64.058-3-34 *****
15 Depot St								1- 62-15
64.058-3-34	230 3 Family Res		VILLAGE TAXABLE VALUE					56,500
Daniels Kevin	Potsdam 2 407402	8,100	COUNTY TAXABLE VALUE					56,500
Daniels Elizabeth	2007sp50000	56,500	TOWN TAXABLE VALUE					56,500
Apt 1	X		SCHOOL TAXABLE VALUE					56,500
69 Elm St	X							
Potsdam, NY 13676-1976	FRNT 66.00 DPTH 100.00							
	EAST-0329475 NRTH-1702758							
	DEED BOOK 2007 PG-13568							
	FULL MARKET VALUE	56,500						
*****								64.058-3-35 *****
17 Depot St								1- 45-10
64.058-3-35	220 2 Family Res		VILLAGE TAXABLE VALUE					59,500
Sullivan Matthew P	Potsdam 2 407402	5,400	COUNTY TAXABLE VALUE					59,500
Sullivan Johanne	96sp42000	59,500	TOWN TAXABLE VALUE					59,500
9 Garden St	X		SCHOOL TAXABLE VALUE					59,500
Potsdam, NY 13676	X							
	FRNT 44.00 DPTH 100.00							
	EAST-0329412 NRTH-1702767							
	DEED BOOK 2014 PG-15813							
	FULL MARKET VALUE	59,500						
*****								64.058-3-36 *****
19 Depot St								1- 45-11
64.058-3-36	483 Converted Re		VILLAGE TAXABLE VALUE					82,900
Shumway William C	Potsdam 2 407402	16,100	COUNTY TAXABLE VALUE					82,900
PO Box 975	X	82,900	TOWN TAXABLE VALUE					82,900
Potsdam, NY 13676	0785sp40000/94sp46000		SCHOOL TAXABLE VALUE					82,900
	X							
	FRNT 43.00 DPTH 100.00							
	EAST-0329370 NRTH-1702758							
	DEED BOOK 1080 PG-766							
	FULL MARKET VALUE	82,900						
*****								64.058-3-37 *****
21 Depot St								1- 96- 1
64.058-3-37	230 3 Family Res		VILLAGE TAXABLE VALUE					59,500
DeWicke, Inc	Potsdam 2 407402	6,600	COUNTY TAXABLE VALUE					59,500
c/o Tom Derosa	2001sp28500	59,500	TOWN TAXABLE VALUE					59,500
27 Chestnut St	X		SCHOOL TAXABLE VALUE					59,500
Potsdam, NY 13676	X							
	FRNT 54.00 DPTH 100.00							
	EAST-0329321 NRTH-1702767							
	DEED BOOK 2012 PG-793							
	FULL MARKET VALUE	59,500						
*****								*****

STATE OF NEW YORK
 COUNTY - St Lawrence
 TOWN - Potsdam
 VILLAGE - Potsdam
 SWIS - 407403

2 0 1 6 T E N T A T I V E A S S E S S M E N T R O L L
 T A X A B L E SECTION OF THE ROLL - 1
 THESE ASSESSMENTS ARE ALSO USED FOR VILLAGE PURPOSES
 TAX MAP NUMBER SEQUENCE
 UNIFORM PERCENT OF VALUE IS 100.00
 UNIFORM PERCENT OF VALUE IS 100.00

PAGE 480
 VALUATION DATE-JUL 01, 2015
 TAXABLE STATUS DATE-MAR 01, 2016

TAX MAP PARCEL NUMBER	PROPERTY LOCATION & CLASS	ASSESSMENT	EXEMPTION CODE	VILLAGE	COUNTY	TOWN	SCHOOL	TAXABLE VALUE	ACCOUNT NO.
CURRENT OWNERS NAME	SCHOOL DISTRICT	LAND	TAX DESCRIPTION						
CURRENT OWNERS ADDRESS	PARCEL SIZE/GRID COORD	TOTAL	SPECIAL DISTRICTS						

64.058-3-40.1	1 Constitution St 421 Restaurant			VILLAGE	TAXABLE	VALU		242,000	1- 76- 1
Trezza Realty LLC	Potsdam 2 407402	76,000		COUNTY	TAXABLE	VALU		242,000	
17 Market St	99sp140000	242,000		TOWN	TAXABLE	VALU		242,000	
Potsdam, NY 13676	X			SCHOOL	TAXABLE	VALU		242,000	
	110983sp250000								
	ACRES 2.00								
	EAST-0329077 NRTH-1702830								
	DEED BOOK 2000 PG-5310								
	FULL MARKET VALUE	242,000							

64.058-4-1	52 Market St 464 Office bldg.			VILLAGE	TAXABLE	VALU		210,000	6-107-13
Health Services Of Northern NY	Potsdam 2 407402	34,100		COUNTY	TAXABLE	VALU		210,000	
10 Lafayette Sq Ste 1900	75xvar	210,000		TOWN	TAXABLE	VALU		210,000	
Buffalo, NY 14203	FRNT 75.00 DPTH 150.00			SCHOOL	TAXABLE	VALU		210,000	
	EAST-0330022 NRTH-1702801								
	DEED BOOK 1104 PG-1117								
	FULL MARKET VALUE	210,000							

64.058-4-2	50 Market St 464 Office bldg.			VILLAGE	TAXABLE	VALU		90,000	1- 2-13
Penski Robert	Potsdam 2 407402	15,900		COUNTY	TAXABLE	VALU		90,000	
Penski Judith	94sp75000	90,000		TOWN	TAXABLE	VALU		90,000	
230 Orebed Rd	Ref Deed 1037-313			SCHOOL	TAXABLE	VALU		90,000	
Colton, NY 13625	35x94x7x56x44x32x17x116								
	FRNT 35.00 DPTH 150.00								
	EAST-0330015 NRTH-1702750								
	DEED BOOK 1078 PG-1024								
	FULL MARKET VALUE	90,000							

64.058-4-3	46 Market St 481 Att row bldg			VILLAGE	TAXABLE	VALU		248,000	1- 53-10
The Bicknell Corporation	Potsdam 2 407402	22,400		COUNTY	TAXABLE	VALU		248,000	
7541 USH 11	05sp175000	248,000		TOWN	TAXABLE	VALU		248,000	
Potsdam, NY 13676	X			SCHOOL	TAXABLE	VALU		248,000	
	46xvar								
	FRNT 46.00 DPTH 182.00								
	EAST-0330034 NRTH-1702699								
	DEED BOOK 2015 PG-16631								
	FULL MARKET VALUE	248,000							

STATE OF NEW YORK
COUNTY - St Lawrence
TOWN - Potsdam
VILLAGE - Potsdam
SWIS - 407403

2 0 1 6 T E N T A T I V E A S S E S S M E N T R O L L
T A X A B L E SECTION OF THE ROLL - 1
THESE ASSESSMENTS ARE ALSO USED FOR VILLAGE PURPOSES
TAX MAP NUMBER SEQUENCE
UNIFORM PERCENT OF VALUE IS 100.00
UNIFORM PERCENT OF VALUE IS 100.00

PAGE 481
VALUATION DATE-JUL 01, 2015
TAXABLE STATUS DATE-MAR 01, 2016

TAX MAP PARCEL NUMBER	PROPERTY LOCATION & CLASS	ASSESSMENT	EXEMPTION CODE	VILLAGE	COUNTY	TOWN	SCHOOL
CURRENT OWNERS NAME	SCHOOL DISTRICT	LAND	TAX DESCRIPTION	TAXABLE VALUE			ACCOUNT NO.
CURRENT OWNERS ADDRESS	PARCEL SIZE/GRID COORD	TOTAL	SPECIAL DISTRICTS				

42,42 1/2, 44 Market St				64.058-4-5.1			*****
64.058-4-5.1	4242 1/2, 44 Market St						1- 51- 4
Four Two Market Inc	464 Office bldg.		VILLAGE TAXABLE VALUE	367,700			
PO Box 109	Potsdam 2 407402	40,700	COUNTY TAXABLE VALUE	367,700			
Potsdam, NY 13676	93sp100000	367,700	TOWN TAXABLE VALUE	367,700			
	2000sp115000		SCHOOL TAXABLE VALUE	367,700			
	X		EZ002 Empire Zone	367,700 TO C			
	FRNT 84.00 DPTH 180.00						
	EAST-0330017 NRTH-1702650						
	DEED BOOK 2000 PG-22426						
	FULL MARKET VALUE	367,700					

38 Market St				64.058-4-6			*****
64.058-4-6	38 Market St						1- 68- 1
Sergi Lisa	421 Restaurant		VILLAGE TAXABLE VALUE	225,000			
Spagnolo Frank	Potsdam 2 407402	14,900	COUNTY TAXABLE VALUE	225,000			
103 Leroy St	93sp160000	225,000	TOWN TAXABLE VALUE	225,000			
Potsdam, NY 13676	X		SCHOOL TAXABLE VALUE	225,000			
	X						
	FRNT 35.00 DPTH 131.00						
	EAST-0329990 NRTH-1702577						
	DEED BOOK 2009 PG-13801						
	FULL MARKET VALUE	225,000					

34,36 Market St				64.058-4-7			*****
64.058-4-7	34,36 Market St						1- 65- 9
Sergi Lisa	481 Att row bldg		VILLAGE TAXABLE VALUE	248,000			
Spagnolo Frank	Potsdam 2 407402	20,000	COUNTY TAXABLE VALUE	248,000			
133 Market St	Re: The Pert Building	248,000	TOWN TAXABLE VALUE	248,000			
Potsdam, NY 13676	93sp120000/93sp83000		SCHOOL TAXABLE VALUE	248,000			
	X						
	FRNT 58.00 DPTH 85.00						
	EAST-0329970 NRTH-1702535						
	DEED BOOK 1070 PG-883						
	FULL MARKET VALUE	248,000					

32 Market St & 2 Elm St				64.058-4-8			*****
64.058-4-8	32 Market St & 2 Elm St						1- 40- 6
Robinson Steven P	481 Att row bldg		VILLAGE TAXABLE VALUE	200,000			
510 County route 59	Potsdam 2 407402	11,300	COUNTY TAXABLE VALUE	200,000			
Potsdam, NY 13676-3156	Re:First Crush Etal	200,000	TOWN TAXABLE VALUE	200,000			
	Row/brick /3.0 Sty		SCHOOL TAXABLE VALUE	200,000			
	X						
	FRNT 30.00 DPTH 100.00						
	EAST-0329986 NRTH-1702490						
	DEED BOOK 2011 PG-11706						
	FULL MARKET VALUE	200,000					

STATE OF NEW YORK
 COUNTY - St Lawrence
 TOWN - Potsdam
 VILLAGE - Potsdam
 SWIS - 407403

2 0 1 6 T E N T A T I V E A S S E S S M E N T R O L L
 T A X A B L E SECTION OF THE ROLL - 1
 THESE ASSESSMENTS ARE ALSO USED FOR VILLAGE PURPOSES
 TAX MAP NUMBER SEQUENCE
 UNIFORM PERCENT OF VALUE IS 100.00
 UNIFORM PERCENT OF VALUE IS 100.00

PAGE 482
 VALUATION DATE-JUL 01, 2015
 TAXABLE STATUS DATE-MAR 01, 2016

TAX MAP PARCEL NUMBER	PROPERTY LOCATION & CLASS	ASSESSMENT	EXEMPTION CODE	VILLAGE	COUNTY	TOWN	SCHOOL	ACCOUNT NO.
CURRENT OWNERS NAME	SCHOOL DISTRICT	LAND	TAX DESCRIPTION	TAXABLE VALUE				
CURRENT OWNERS ADDRESS	PARCEL SIZE/GRID COORD	TOTAL	SPECIAL DISTRICTS					

64.058-4-9	30 Market St			64.058-4-9				1- 11-15
64.058-4-9	481 Att row bldg		VILLAGE TAXABLE VALUE		102,000			
MVN Little Italy, Inc	Potsdam 2 407402	6,900	COUNTY TAXABLE VALUE		102,000			
c/o McCormick and Deon	2002sp83000	102,000	TOWN TAXABLE VALUE		102,000			
162 Margaret St	X		SCHOOL TAXABLE VALUE		102,000			
Plattsburg, NY 12901	85sp61200							
	FRNT 28.00 DPTH 44.00							
	EAST-0329957 NRTH-1702365							
	DEED BOOK 2002 PG-21857							
	FULL MARKET VALUE	102,000						

64.058-4-10	28 Market St			64.058-4-10				1- 44-12
64.058-4-10	481 Att row bldg		VILLAGE TAXABLE VALUE		340,000			
Shelly Peter R	Potsdam 2 407402	18,500	COUNTY TAXABLE VALUE		340,000			
Yianoukos Steven	Re:Lahey Insurance	340,000	TOWN TAXABLE VALUE		340,000			
Attn: James Lahey Agency	85sp324080		SCHOOL TAXABLE VALUE		340,000			
PO Box 5074	54x81x15x7x34x56							
Potsdam, NY 13676	FRNT 54.00 DPTH 83.50							
	EAST-0329980 NRTH-1702317							
	DEED BOOK 995 PG-00856							
	FULL MARKET VALUE	340,000						

64.058-4-12	24 Market St			64.058-4-12				1- 5- 9
64.058-4-12	481 Att row bldg		VILLAGE TAXABLE VALUE		340,000			
Barstow Peter C	Potsdam 2 407402	22,200	COUNTY TAXABLE VALUE		340,000			
PO Box 5065	Re: Retail W/apts	340,000	TOWN TAXABLE VALUE		340,000			
Potsdam, NY 13676	X		SCHOOL TAXABLE VALUE		340,000			
	20,22,24 Market Street							
	FRNT 50.00 DPTH 139.00							
	EAST-0329999 NRTH-1702269							
	DEED BOOK 1052 PG-00514							
	FULL MARKET VALUE	340,000						

64.058-4-13	16,18 Market St			64.058-4-13				1- 3- 2
64.058-4-13	481 Att row bldg		VILLAGE TAXABLE VALUE		162,000			
Goody Goody's 2 Inc	Potsdam 2 407402	13,800	COUNTY TAXABLE VALUE		162,000			
9 Broadway Ste 1	2002sp185000	162,000	TOWN TAXABLE VALUE		162,000			
Saranac Lake, NY 12983-5726	X		SCHOOL TAXABLE VALUE		162,000			
	X							
	FRNT 41.00 DPTH 80.00							
	EAST-0329967 NRTH-1702221							
	DEED BOOK 2002 PG-2437							
	FULL MARKET VALUE	162,000						

STATE OF NEW YORK
COUNTY - St Lawrence
TOWN - Potsdam
VILLAGE - Potsdam
SWIS - 407403

2 0 1 6 T E N T A T I V E A S S E S S M E N T R O L L
T A X A B L E SECTION OF THE ROLL - 1
THESE ASSESSMENTS ARE ALSO USED FOR VILLAGE PURPOSES
TAX MAP NUMBER SEQUENCE
UNIFORM PERCENT OF VALUE IS 100.00
UNIFORM PERCENT OF VALUE IS 100.00

PAGE 483
VALUATION DATE-JUL 01, 2015
TAXABLE STATUS DATE-MAR 01, 2016

TAX MAP PARCEL NUMBER	PROPERTY LOCATION & CLASS	ASSESSMENT	EXEMPTION CODE	VILLAGE	COUNTY	TOWN	SCHOOL
CURRENT OWNERS NAME	SCHOOL DISTRICT	LAND	TAX DESCRIPTION	TAXABLE VALUE			ACCOUNT NO.
CURRENT OWNERS ADDRESS	PARCEL SIZE/GRID COORD	TOTAL	SPECIAL DISTRICTS				

64.058-4-14.1	14 Market St						64.058-4-14.1 *****
Spagnolo Saverio	481 Att row bldg		VILLAGE TAXABLE VALUE				132,600
Spagnolo Carmela	Potsdam 2 407402	11,400	COUNTY TAXABLE VALUE				132,600
133 Market St	88sp94445/94sp115000	132,600	TOWN TAXABLE VALUE				132,600
Potsdam, NY 13676	X		SCHOOL TAXABLE VALUE				132,600
	FRNT 33.00 DPTH 80.00						
	EAST-0329967 NRTH-1702189						
	DEED BOOK 1075 PG-623						
	FULL MARKET VALUE	132,600					

64.058-4-15	12 Market St						64.058-4-15 *****
Spagnolo Saverio	421 Restaurant		VILLAGE TAXABLE VALUE				228,000
Spagnolo Carmela	Potsdam 2 407402	11,300	COUNTY TAXABLE VALUE				228,000
133 Market St	Re: Sergie's	228,000	TOWN TAXABLE VALUE				228,000
Potsdam, NY 13676	X		SCHOOL TAXABLE VALUE				228,000
	33x83x14x29x19x69						
	FRNT 33.00 DPTH 83.00						
	EAST-0329954 NRTH-1702160						
	DEED BOOK 873 PG-00266						
	FULL MARKET VALUE	228,000					

64.058-4-16	4 Market St						64.058-4-16 *****
Trezza Realty LLC	481 Att row bldg		VILLAGE TAXABLE VALUE				474,000
17 Market St	Potsdam 2 407402	37,500	COUNTY TAXABLE VALUE				474,000
Potsdam, NY 13676	Re: Arlington Inn	474,000	TOWN TAXABLE VALUE				474,000
	X		SCHOOL TAXABLE VALUE				474,000
	FRNT 100.00 DPTH 100.00						
	EAST-0329977 NRTH-1702096						
	DEED BOOK 2000 PG-5302						
	FULL MARKET VALUE	474,000					

64.058-4-17	1 Market St						64.058-4-17 *****
Leuthold Marc	481 Att row bldg - WTRFNT		Basic Star 41854	0	0	0	25,125
PO Box 221	Potsdam 2 407402	10,200	VILLAGE TAXABLE VALUE				100,500
Potsdam, NY 13676	98sp83000nv	100,500	COUNTY TAXABLE VALUE				100,500
	82sp48000		TOWN TAXABLE VALUE				100,500
	2004sp69516		SCHOOL TAXABLE VALUE				75,375
	FRNT 33.00 DPTH 58.00						
	EAST-0329806 NRTH-1701965						
	DEED BOOK 2004 PG-21963						
	FULL MARKET VALUE	100,500					

STATE OF NEW YORK
 COUNTY - St Lawrence
 TOWN - Potsdam
 VILLAGE - Potsdam
 SWIS - 407403

2 0 1 6 T E N T A T I V E A S S E S S M E N T R O L L
 T A X A B L E SECTION OF THE ROLL - 1
 THESE ASSESSMENTS ARE ALSO USED FOR VILLAGE PURPOSES
 TAX MAP NUMBER SEQUENCE
 UNIFORM PERCENT OF VALUE IS 100.00
 UNIFORM PERCENT OF VALUE IS 100.00

PAGE 484
 VALUATION DATE-JUL 01, 2015
 TAXABLE STATUS DATE-MAR 01, 2016

TAX MAP PARCEL NUMBER	PROPERTY LOCATION & CLASS	ASSESSMENT	EXEMPTION CODE	VILLAGE	COUNTY	TOWN	SCHOOL	ACCOUNT NO.
CURRENT OWNERS NAME	SCHOOL DISTRICT	LAND	TAX DESCRIPTION					TAXABLE VALUE
CURRENT OWNERS ADDRESS	PARCEL SIZE/GRID COORD	TOTAL	SPECIAL DISTRICTS					
*****								64.058-4-18 *****
	3 Market St							1- 19-13
64.058-4-18	481 Att row bldg		VILLAGE TAXABLE VALUE					73,000
Trezza Realty, LLC	Potsdam 2 407402	4,500	COUNTY TAXABLE VALUE					73,000
17 Market St	X	73,000	TOWN TAXABLE VALUE					73,000
Potsdam, NY 13676	92sp50000		SCHOOL TAXABLE VALUE					73,000
	55x58x85x120							
	FRNT 16.00 DPTH 58.00							
	EAST-0329797 NRTH-1701997							
	DEED BOOK 2012 PG-568							
	FULL MARKET VALUE	73,000						
*****								64.058-4-19 *****
	5,7 Market St							1- 6-11
64.058-4-19	481 Att row bldg		VILLAGE TAXABLE VALUE					195,000
Trezza Realty, LLC	Potsdam 2 407402	17,200	COUNTY TAXABLE VALUE					195,000
17 Market St	Re: Maxfield Restaurant	195,000	TOWN TAXABLE VALUE					195,000
Potsdam, NY 13676	X		SCHOOL TAXABLE VALUE					195,000
	FRNT 50.00 DPTH 84.00							
	EAST-0329794 NRTH-1702029							
	DEED BOOK 2012 PG-568							
	FULL MARKET VALUE	195,000						
*****								64.058-4-20 *****
	9 Market St							1- 2- 3
64.058-4-20	481 Att row bldg		VILLAGE TAXABLE VALUE					155,000
The Farrago Inc	Potsdam 2 407402	8,800	COUNTY TAXABLE VALUE					155,000
PO Box 414	Re: The Bagel Shop	155,000	TOWN TAXABLE VALUE					155,000
Madrid, NY 13660-0414	2009sp155000		SCHOOL TAXABLE VALUE					155,000
	27x145x35x160							
	FRNT 22.00 DPTH 112.00							
	EAST-0329781 NRTH-1702067							
	DEED BOOK 2009 PG-10160							
	FULL MARKET VALUE	155,000						
*****								64.058-4-21.1 *****
	11,13 Market St							1- 13- 4
64.058-4-21.1	481 Att row bldg		VILLAGE TAXABLE VALUE					300,000
M S Compeau Inc	Potsdam 2 407402	20,500	COUNTY TAXABLE VALUE					300,000
341 Sweeney Rd	X	300,000	TOWN TAXABLE VALUE					300,000
Potsdam, NY 13676	X		SCHOOL TAXABLE VALUE					300,000
	85sp77500/93sp300000							
	FRNT 45.00 DPTH 145.00							
	EAST-0329749 NRTH-1702106							
	DEED BOOK 2001 PG-22258							
	FULL MARKET VALUE	300,000						

STATE OF NEW YORK
COUNTY - St Lawrence
TOWN - Potsdam
VILLAGE - Potsdam
SWIS - 407403

2 0 1 6 T E N T A T I V E A S S E S S M E N T R O L L
T A X A B L E SECTION OF THE ROLL - 1
THESE ASSESSMENTS ARE ALSO USED FOR VILLAGE PURPOSES
TAX MAP NUMBER SEQUENCE
UNIFORM PERCENT OF VALUE IS 100.00
UNIFORM PERCENT OF VALUE IS 100.00

PAGE 485
VALUATION DATE-JUL 01, 2015
TAXABLE STATUS DATE-MAR 01, 2016

TAX MAP PARCEL NUMBER	PROPERTY LOCATION & CLASS	ASSESSMENT	EXEMPTION CODE	VILLAGE	COUNTY	TOWN	SCHOOL	ACCOUNT NO.
CURRENT OWNERS NAME	SCHOOL DISTRICT	LAND	TAX DESCRIPTION	TAXABLE VALUE				
CURRENT OWNERS ADDRESS	PARCEL SIZE/GRID COORD	TOTAL	SPECIAL DISTRICTS					

64.058-4-24	15 Market St							64.058-4-24 *****
Trezza Realty LLC	481 Att row bldg		VILLAGE TAXABLE VALUE					1- 13- 8
17 Market St	Potsdam 2 407402	10,200	COUNTY TAXABLE VALUE					
Potsdam, NY 13676	Re:Trezza Shop	92,000	TOWN TAXABLE VALUE					
	X		SCHOOL TAXABLE VALUE					
	88sp50000/90sp75000							
	FRNT 22.00 DPTH 160.00							
	EAST-0329742 NRTH-1702138							
	DEED BOOK 2000 PG-5307							
	FULL MARKET VALUE	92,000						

64.058-4-25.1	17 Market St							64.058-4-25.1 *****
Trezza Realty LLC	481 Att row bldg		VILLAGE TAXABLE VALUE					1- 63-11
17 Market St	Potsdam 2 407402	8,500	COUNTY TAXABLE VALUE					
Potsdam, NY 13676	Re: The Isle Of You	125,100	TOWN TAXABLE VALUE					
	80sp40000 83Bp4500		SCHOOL TAXABLE VALUE					
	X							
	FRNT 25.00 DPTH 72.00							
	EAST-0329769 NRTH-1702170							
	DEED BOOK 2000 PG-5308							
	FULL MARKET VALUE	125,100						

64.058-4-26	19,21 Market St							64.058-4-26 *****
Woe Realty Associates LLC	481 Att row bldg		VILLAGE TAXABLE VALUE					1- 95- 7
7 Hillside Dr	Potsdam 2 407402	12,600	COUNTY TAXABLE VALUE					
Thiells, NY 10984	Wear On Earth	224,500	TOWN TAXABLE VALUE					
	98sp 49,000 Nv		SCHOOL TAXABLE VALUE					
	2008sp320000							
	FRNT 40.00 DPTH 72.00							
	EAST-0329775 NRTH-1702205							
	DEED BOOK 2008 PG-17445							
	FULL MARKET VALUE	224,500						

64.058-4-27	25 1/2 Market St							64.058-4-27 *****
Trezza Realty, LLC	481 Att row bldg		VILLAGE TAXABLE VALUE					1- 14- 3
17 Market St	Potsdam 2 407402	7,900	COUNTY TAXABLE VALUE					
Potsdam, NY 13676	X	165,000	TOWN TAXABLE VALUE					
	X		SCHOOL TAXABLE VALUE					
	85bp35000/92sp125,000							
	FRNT 25.00 DPTH 72.00							
	EAST-0329768 NRTH-1702237							
	DEED BOOK 2015 PG-9358							
	FULL MARKET VALUE	165,000						

STATE OF NEW YORK
 COUNTY - St Lawrence
 TOWN - Potsdam
 VILLAGE - Potsdam
 SWIS - 407403

2 0 1 6 T E N T A T I V E A S S E S S M E N T R O L L
 T A X A B L E SECTION OF THE ROLL - 1
 THESE ASSESSMENTS ARE ALSO USED FOR VILLAGE PURPOSES
 TAX MAP NUMBER SEQUENCE
 UNIFORM PERCENT OF VALUE IS 100.00
 UNIFORM PERCENT OF VALUE IS 100.00

PAGE 486
 VALUATION DATE-JUL 01, 2015
 TAXABLE STATUS DATE-MAR 01, 2016

TAX MAP PARCEL NUMBER	PROPERTY LOCATION & CLASS	ASSESSMENT	EXEMPTION CODE	VILLAGE	COUNTY	TOWN	SCHOOL	ACCOUNT NO.
CURRENT OWNERS NAME	SCHOOL DISTRICT	LAND	TAX DESCRIPTION	TAXABLE VALUE				
CURRENT OWNERS ADDRESS	PARCEL SIZE/GRID COORD	TOTAL	SPECIAL DISTRICTS					

64.058-4-28	29 Market St							64.058-4-28 *****
Trezza Realty, LLC	481 Att row bldg		VILLAGE TAXABLE VALUE	270,000				1- 93- 8
17 Market St	Potsdam 2 407402	12,600	COUNTY TAXABLE VALUE	270,000				
Potsdam, NY 13676	Re: Northern Music	270,000	TOWN TAXABLE VALUE	270,000				
	W/apts (27-29 Market)		SCHOOL TAXABLE VALUE	270,000				
	84spl65000							
	FRNT 40.00 DPTH 72.00							
	EAST-0329768 NRTH-1702268							
	DEED BOOK 2015 PG-9358							
	FULL MARKET VALUE	270,000						

64.058-4-30.1	33 Market St							64.058-4-30.1 *****
Bond Steven J	481 Att row bldg		VILLAGE TAXABLE VALUE	167,000				1- 93-10
31 Market St	Potsdam 2 407402	15,800	COUNTY TAXABLE VALUE	167,000				
Potsdam, NY 13676	Re: Tavern W/apts	167,000	TOWN TAXABLE VALUE	167,000				
	93spl30000		SCHOOL TAXABLE VALUE	167,000				
	X							
	FRNT 50.00 DPTH 72.00							
	EAST-0329771 NRTH-1702311							
	DEED BOOK 2009 PG-16399							
	FULL MARKET VALUE	167,000						

64.058-4-35.1	11,13 Raymond St							64.058-4-35.1 *****
Trezza Realty LLC	421 Restaurant		VILLAGE TAXABLE VALUE	170,000				8-306- 5
17 Market St	Potsdam 2 407402	24,700	COUNTY TAXABLE VALUE	170,000				
Potsdam, NY 13676	X	170,000	TOWN TAXABLE VALUE	170,000				
	X		SCHOOL TAXABLE VALUE	170,000				
	92x114 Var							
	FRNT 92.00 DPTH 91.50							
	EAST-0329517 NRTH-1702337							
	DEED BOOK 2000 PG-5309							
	FULL MARKET VALUE	170,000						

64.058-4-36.2	15 Raymond St							64.058-4-36.2 *****
Maginn Irrevocable Lifetime	465 Prof. bldg. - WTRFNT		VILLAGE TAXABLE VALUE	365,000				
Access Trust	Potsdam 2 407402	31,800	COUNTY TAXABLE VALUE	365,000				
PO Box 746	Former Police Station	365,000	TOWN TAXABLE VALUE	365,000				
Massena, NY 13662-0746	X		SCHOOL TAXABLE VALUE	365,000				
	X							
	FRNT 110.00 DPTH 56.00							
	EAST-0329413 NRTH-1702348							
	DEED BOOK 2012 PG-20096							
	FULL MARKET VALUE	365,000						

STATE OF NEW YORK
COUNTY - St Lawrence
TOWN - Potsdam
VILLAGE - Potsdam
SWIS - 407403

2 0 1 6 T E N T A T I V E A S S E S S M E N T R O L L
T A X A B L E SECTION OF THE ROLL - 1
THESE ASSESSMENTS ARE ALSO USED FOR VILLAGE PURPOSES
TAX MAP NUMBER SEQUENCE
UNIFORM PERCENT OF VALUE IS 100.00
UNIFORM PERCENT OF VALUE IS 100.00

PAGE 487
VALUATION DATE-JUL 01, 2015
TAXABLE STATUS DATE-MAR 01, 2016

TAX MAP PARCEL NUMBER	PROPERTY LOCATION & CLASS	ASSESSMENT	EXEMPTION CODE	VILLAGE	COUNTY	TOWN	SCHOOL	ACCOUNT NO.
CURRENT OWNERS NAME	SCHOOL DISTRICT	LAND	TAX DESCRIPTION	TAXABLE VALUE				
CURRENT OWNERS ADDRESS	PARCEL SIZE/GRID COORD	TOTAL	SPECIAL DISTRICTS					

64.058-4-37.1	20,22 Depot St							64.058-4-37.1
Murphy Edward	453 Large retail		VILLAGE TAXABLE VALUE					1- 13- 2
Benjamin Paul	Potsdam 2 407402	250,000	COUNTY TAXABLE VALUE					
22 Depot St	Re: Market Square Mall	1005,000	TOWN TAXABLE VALUE					
PO Box 5160	re: sewer ease. 2004/1649		SCHOOL TAXABLE VALUE					
Potsdam, NY 13676	86spl85000							
	ACRES 4.00							
	EAST-0329094 NRTH-1702561							
	DEED BOOK 1002 PG-01090							
	FULL MARKET VALUE	1005,000						

64.058-4-39	14,16,18 Depot St							64.058-4-39
Potsdam Tire &Auto Service Inc	433 Auto body		VILLAGE TAXABLE VALUE					1- 58-14
14-18 Depot St	Potsdam 2 407402	44,300	COUNTY TAXABLE VALUE					
Potsdam, NY 13676	Re: Good Year Center	152,000	TOWN TAXABLE VALUE					
	X		SCHOOL TAXABLE VALUE					
	136x100							
	FRNT 136.00 DPTH 100.00							
	EAST-0329456 NRTH-1702622							
	DEED BOOK 00971 PG-01001							
	FULL MARKET VALUE	152,000						

64.058-4-41	4,6 Depot St							64.058-4-41
Scanlons Auto Parts Inc	433 Auto body		VILLAGE TAXABLE VALUE					1- 82- 5
PO Box 229	Potsdam 2 407402	53,600	COUNTY TAXABLE VALUE					
Potsdam, NY 13676	Re: Scanlons Auto Parts	93,600	TOWN TAXABLE VALUE					
	W/apts		SCHOOL TAXABLE VALUE					
	X							
	FRNT 132.00 DPTH 157.00							
	EAST-0329656 NRTH-1702609							
	DEED BOOK 1065 PG-229							
	FULL MARKET VALUE	93,600						

64.058-4-42.1	6 Raymond St							64.058-4-42.1
The Tile Company LLC	455 Dealer-prod.		VILLAGE TAXABLE VALUE					1- 71- 2
6 Raymond St Ste 1	Potsdam 2 407402	45,500	COUNTY TAXABLE VALUE					
Potsdam, NY 13676-1153	2000spl30000	240,000	TOWN TAXABLE VALUE					
	X		SCHOOL TAXABLE VALUE					
	X							
	FRNT 135.00 DPTH 106.00							
	ACRES 0.33							
	EAST-0329649 NRTH-1702446							
	DEED BOOK 2002 PG-1542							
	FULL MARKET VALUE	240,000						

STATE OF NEW YORK
COUNTY - St Lawrence
TOWN - Potsdam
VILLAGE - Potsdam
SWIS - 407403

2 0 1 6 T E N T A T I V E A S S E S S M E N T R O L L
T A X A B L E SECTION OF THE ROLL - 1
THESE ASSESSMENTS ARE ALSO USED FOR VILLAGE PURPOSES
TAX MAP NUMBER SEQUENCE
UNIFORM PERCENT OF VALUE IS 100.00
UNIFORM PERCENT OF VALUE IS 100.00

PAGE 488
VALUATION DATE-JUL 01, 2015
TAXABLE STATUS DATE-MAR 01, 2016

TAX MAP PARCEL NUMBER	PROPERTY LOCATION & CLASS	ASSESSMENT	EXEMPTION CODE	VILLAGE	COUNTY	TOWN	SCHOOL	ACCOUNT NO.
CURRENT OWNERS NAME	SCHOOL DISTRICT	LAND	TAX DESCRIPTION	TAXABLE VALUE				
CURRENT OWNERS ADDRESS	PARCEL SIZE/GRID COORD	TOTAL	SPECIAL DISTRICTS					

64.058-4-43	39-47 Market St							64.058-4-43 *****
J R Westons Inc	481 Att row bldg		VILLAGE TAXABLE VALUE					1- 71-11
PO Box 333	Potsdam 2 407402	44,400	COUNTY TAXABLE VALUE					
Potsdam, NY 13676	X	870,000	TOWN TAXABLE VALUE					
	X		SCHOOL TAXABLE VALUE					
	79sp250000 85sp93404							
	FRNT 120.00 DPTH 116.00							
	EAST-0329771 NRTH-1702452							
	DEED BOOK 945 PG-00106							
	FULL MARKET VALUE	870,000						

64.058-4-44.1	49 Market St							64.058-4-44.1 *****
Farrago Inc The	481 Att row bldg		VILLAGE TAXABLE VALUE					1-100-10
PO Box 414	Potsdam 2 407402	8,900	COUNTY TAXABLE VALUE					
Madrid, NY 13660-0414	Ref 1045-321	194,000	TOWN TAXABLE VALUE					
	2010sp194000		SCHOOL TAXABLE VALUE					
	2005sp105000							
	FRNT 24.00 DPTH 98.00							
	EAST-0329781 NRTH-1702558							
	DEED BOOK 2010 PG-19086							
	FULL MARKET VALUE	194,000						

64.058-4-46	55,57 Market St							64.058-4-46 *****
55,57 Market St Lmted Prtp Inc.	481 Att row bldg		Municipal 38260	232,800	232,800	232,800	232,800	1- 8-15
19 Main St Ste 1	Potsdam 2 407402	18,200	VILLAGE TAXABLE VALUE					
Canton, NY 13617-2206	(55,57 Market)	232,800	COUNTY TAXABLE VALUE					
	48x98x45x50x3x48		TOWN TAXABLE VALUE					
	FRNT 49.00 DPTH 98.00		SCHOOL TAXABLE VALUE					
	EAST-0329781 NRTH-1702612							
	DEED BOOK 2005 PG-22048							
	FULL MARKET VALUE	232,800						

64.058-4-47	59 Market St							64.058-4-47 *****
El Caballo Negro, LLC	481 Att row bldg		VILLAGE TAXABLE VALUE					1- 28- 3
PO Box 152	Potsdam 2 407402	11,500	COUNTY TAXABLE VALUE					
Norwood, NY 13668	Re:Mcduff's Tavern	300,000	TOWN TAXABLE VALUE					
	86sp175000/2001sp245000		SCHOOL TAXABLE VALUE					
	31x48x3x50x34x98							
	FRNT 31.00 DPTH 98.00							
	EAST-0329778 NRTH-1702657							
	DEED BOOK 2015 PG-3425							
	FULL MARKET VALUE	300,000						

STATE OF NEW YORK
 COUNTY - St Lawrence
 TOWN - Potsdam
 VILLAGE - Potsdam
 SWIS - 407403

2 0 1 6 T E N T A T I V E A S S E S S M E N T R O L L
 T A X A B L E SECTION OF THE ROLL - 1
 THESE ASSESSMENTS ARE ALSO USED FOR VILLAGE PURPOSES
 TAX MAP NUMBER SEQUENCE
 UNIFORM PERCENT OF VALUE IS 100.00
 UNIFORM PERCENT OF VALUE IS 100.00

PAGE 489
 VALUATION DATE-JUL 01, 2015
 TAXABLE STATUS DATE-MAR 01, 2016

TAX MAP PARCEL NUMBER	PROPERTY LOCATION & CLASS	ASSESSMENT	EXEMPTION CODE	VILLAGE	COUNTY	TOWN	SCHOOL	ACCOUNT NO.
CURRENT OWNERS NAME	SCHOOL DISTRICT	LAND	TAX DESCRIPTION	TAXABLE VALUE				
CURRENT OWNERS ADDRESS	PARCEL SIZE/GRID COORD	TOTAL	SPECIAL DISTRICTS					

64.058-4-52	2 Island St 449 Other Storag - WTRFNT			VILLAGE TAXABLE VALUE				8-305- 9
White & Evans Inc	Potsdam 2 407402	41,900		COUNTY TAXABLE VALUE				
1 Maple St	X	79,300		TOWN TAXABLE VALUE				
Potsdam, NY 13676	X			SCHOOL TAXABLE VALUE				
	122783sp							
	FRNT 90.00 DPTH 129.00							
	EAST-0329412 NRTH-1701976							
	DEED BOOK 00978 PG-00947							
	FULL MARKET VALUE	79,300						

64.058-4-53	16 Main St 481 Att row bldg			VILLAGE TAXABLE VALUE				1- 73- 7
16 Main Management LLC	Potsdam 2 407402	43,000		COUNTY TAXABLE VALUE				
12978 State Route 30	96sp358,500	560,000		TOWN TAXABLE VALUE				
Malone, NY 12953	2005sp230000			SCHOOL TAXABLE VALUE				
	125x105x124x105							
	FRNT 125.00 DPTH 103.50							
	EAST-0330096 NRTH-1702097							
	DEED BOOK 2015 PG-9729							
	FULL MARKET VALUE	560,000						

64.058-4-54	20 Main St 512 Movie theatr			VILLAGE TAXABLE VALUE				1- 71- 4
Szot Jeffrey A	Potsdam 2 407402	34,300		COUNTY TAXABLE VALUE				
PO Box 509	Re: Roxy Theater	200,000		TOWN TAXABLE VALUE				
Potsdam, NY 13676	95sp177488			SCHOOL TAXABLE VALUE				
	71x47x2x92x19x26x93x165							
	FRNT 73.00 DPTH 165.00							
	EAST-0330191 NRTH-1702129							
	DEED BOOK 2012 PG-12803							
	FULL MARKET VALUE	200,000						

64.058-4-55	22 Main St 230 3 Family Res			VILLAGE TAXABLE VALUE				1- 3- 3
Terra Development Inc	Potsdam 2 407402	9,000		COUNTY TAXABLE VALUE				
208 Sissonville Rd	08sp110000	110,000		TOWN TAXABLE VALUE				
Potsdam, NY 13676	X			SCHOOL TAXABLE VALUE				
	X							
	FRNT 58.00 DPTH 173.00							
	EAST-0330255 NRTH-1702129							
	DEED BOOK 2008 PG-9135							
	FULL MARKET VALUE	110,000						

STATE OF NEW YORK
 COUNTY - St Lawrence
 TOWN - Potsdam
 VILLAGE - Potsdam
 SWIS - 407403

2 0 1 6 T E N T A T I V E A S S E S S M E N T R O L L
 T A X A B L E SECTION OF THE ROLL - 1
 THESE ASSESSMENTS ARE ALSO USED FOR VILLAGE PURPOSES
 TAX MAP NUMBER SEQUENCE
 UNIFORM PERCENT OF VALUE IS 100.00
 UNIFORM PERCENT OF VALUE IS 100.00

PAGE 490
 VALUATION DATE-JUL 01, 2015
 TAXABLE STATUS DATE-MAR 01, 2016

TAX MAP PARCEL NUMBER	PROPERTY LOCATION & CLASS	ASSESSMENT	EXEMPTION CODE	VILLAGE	COUNTY	TOWN	SCHOOL	ACCOUNT NO.
CURRENT OWNERS NAME	SCHOOL DISTRICT	LAND	TAX DESCRIPTION					TAXABLE VALUE
CURRENT OWNERS ADDRESS	PARCEL SIZE/GRID COORD	TOTAL	SPECIAL DISTRICTS					
*****								64.058-4-57 *****
	17 Elm St							1- 30- 2
64.058-4-57	461 Bank		VILLAGE TAXABLE VALUE					384,000
Key Bank of Central New York	Potsdam 2 407402	52,400	COUNTY TAXABLE VALUE					384,000
Attn: Real Estate Services	Re: Commercial Bank	384,000	TOWN TAXABLE VALUE					384,000
PO Box 961009	X		SCHOOL TAXABLE VALUE					384,000
Fort Worth, TX 76161-0009	X							
	FRNT 195.00 DPTH 90.00							
	BANK8888830							
	EAST-0330268 NRTH-1702328							
	DEED BOOK 893 PG-01104							
	FULL MARKET VALUE	384,000						
*****								64.058-4-58 *****
	4 Elm St							1- 26- 5
64.058-4-58	481 Att row bldg		VILLAGE TAXABLE VALUE					82,000
Collins Christopher T	Potsdam 2 407402	4,500	COUNTY TAXABLE VALUE					82,000
c/o Silver & Collins	X	82,000	TOWN TAXABLE VALUE					82,000
4 Elm St	X		SCHOOL TAXABLE VALUE					82,000
Potsdam, NY 13676	87sp50000							
	FRNT 18.00 DPTH 45.00							
	EAST-0330040 NRTH-1702497							
	DEED BOOK 2015 PG-771							
	FULL MARKET VALUE	82,000						
*****								64.058-4-59 *****
	6 Elm St							1- 76- 4
64.058-4-59	421 Restaurant		VILLAGE TAXABLE VALUE					270,000
Hafer Matthew J	Potsdam 2 407402	32,500	COUNTY TAXABLE VALUE					270,000
Ramsay Robert D	2006sp125000	270,000	TOWN TAXABLE VALUE					270,000
33 1/2 Main St Ste A	X		SCHOOL TAXABLE VALUE					270,000
Potsdam, NY 13676-2074	65xvar							
	FRNT 65.00 DPTH 200.00							
	EAST-0330073 NRTH-1702567							
	DEED BOOK 2006 PG-8145							
	FULL MARKET VALUE	270,000						
*****								64.058-4-60 *****
	10 Elm St							1- 28- 5
64.058-4-60	534 Social org.		VILLAGE TAXABLE VALUE					184,100
Elks Lodge No 2074 Bpoe	Potsdam 2 407402	45,200	COUNTY TAXABLE VALUE					184,100
PO Box 415	X	184,100	TOWN TAXABLE VALUE					184,100
Potsdam, NY 13676	X		SCHOOL TAXABLE VALUE					184,100
	X							
	FRNT 101.00 DPTH 145.00							
	EAST-0330184 NRTH-1702539							
	DEED BOOK 641 PG-00332							
	FULL MARKET VALUE	184,100						
*****								*****

STATE OF NEW YORK
 COUNTY - St Lawrence
 TOWN - Potsdam
 VILLAGE - Potsdam
 SWIS - 407403

2 0 1 6 T E N T A T I V E A S S E S S M E N T R O L L
 T A X A B L E SECTION OF THE ROLL - 1
 THESE ASSESSMENTS ARE ALSO USED FOR VILLAGE PURPOSES
 TAX MAP NUMBER SEQUENCE
 UNIFORM PERCENT OF VALUE IS 100.00
 UNIFORM PERCENT OF VALUE IS 100.00

PAGE 491
 VALUATION DATE-JUL 01, 2015
 TAXABLE STATUS DATE-MAR 01, 2016

TAX MAP PARCEL NUMBER	PROPERTY LOCATION & CLASS	ASSESSMENT	EXEMPTION CODE	VILLAGE	COUNTY	TOWN	SCHOOL	ACCOUNT NO.
CURRENT OWNERS NAME	SCHOOL DISTRICT	LAND	TAX DESCRIPTION	TAXABLE VALUE				
CURRENT OWNERS ADDRESS	PARCEL SIZE/GRID COORD	TOTAL	SPECIAL DISTRICTS					

64.058-4-61	12 Elm St							64.058-4-61
Torbey Realty LLC	465 Prof. bldg.		VILLAGE TAXABLE VALUE	500,000				
27 Hospital Dr	Potsdam 2 407402	46,600	COUNTY TAXABLE VALUE	500,000				
Massena, NY 13662	2008sp410000	500,000	TOWN TAXABLE VALUE	500,000				
	89sp400000		SCHOOL TAXABLE VALUE	500,000				
	X							
	FRNT 99.00 DPTH 166.00							
	EAST-0330282 NRTH-1702557							
	DEED BOOK 2008 PG-1251							
	FULL MARKET VALUE	500,000						

64.058-6-6	31,31 1/2, 31B Pine St							64.058-6-6
Lafay Scott	230 3 Family Res		Basic Star 41854	0	0	0	1- 64-12	
Lafay Linda	Potsdam 2 407402	6,600	VILLAGE TAXABLE VALUE	88,500			30,000	
31 Pine St	85sp7500/94sp55000	88,500	COUNTY TAXABLE VALUE	88,500				
Potsdam, NY 13676	X		TOWN TAXABLE VALUE	88,500				
	X		SCHOOL TAXABLE VALUE	58,500				
	FRNT 51.00 DPTH 165.00							
	EAST-0327325 NRTH-1702693							
	DEED BOOK 1082 PG-835							
	FULL MARKET VALUE	88,500						

64.058-6-7	4 Mechanic St							64.058-6-7
Martin Tina	230 3 Family Res		VILLAGE TAXABLE VALUE	74,500			1- 24-11	
Martin Neal	Potsdam 2 407402	5,600	COUNTY TAXABLE VALUE	74,500				
PO Box 764	X	74,500	TOWN TAXABLE VALUE	74,500				
Canton, NY 13617-0764	88sp45500/92sp45500		SCHOOL TAXABLE VALUE	74,500				
	50x51x45x66x95x117							
	FRNT 50.00 DPTH 117.00							
	BANK8888830							
	EAST-0327394 NRTH-1702791							
	DEED BOOK 1063 PG-1027							
	FULL MARKET VALUE	74,500						

64.058-6-8	6 Mechanic St							64.058-6-8
Martin Neal	311 Res vac land		VILLAGE TAXABLE VALUE	2,000			1- 37- 6	
Martin Tina	Potsdam 2 407402	2,000	COUNTY TAXABLE VALUE	2,000				
40 Lawrence Ave	x	2,000	TOWN TAXABLE VALUE	2,000				
Potsdam, NY 13676	x		SCHOOL TAXABLE VALUE	2,000				
	x							
	FRNT 33.00 DPTH 117.00							
	EAST-0327430 NRTH-1702804							
	DEED BOOK 1999 PG-2557							
	FULL MARKET VALUE	2,000						

STATE OF NEW YORK
 COUNTY - St Lawrence
 TOWN - Potsdam
 VILLAGE - Potsdam
 SWIS - 407403

2 0 1 6 T E N T A T I V E A S S E S S M E N T R O L L
 T A X A B L E SECTION OF THE ROLL - 1
 THESE ASSESSMENTS ARE ALSO USED FOR VILLAGE PURPOSES
 TAX MAP NUMBER SEQUENCE
 UNIFORM PERCENT OF VALUE IS 100.00
 UNIFORM PERCENT OF VALUE IS 100.00

PAGE 492
 VALUATION DATE-JUL 01, 2015
 TAXABLE STATUS DATE-MAR 01, 2016

TAX MAP PARCEL NUMBER	PROPERTY LOCATION & CLASS	ASSESSMENT	EXEMPTION CODE	VILLAGE	COUNTY	TOWN	SCHOOL	ACCOUNT NO.
CURRENT OWNERS NAME	SCHOOL DISTRICT	LAND	TAX DESCRIPTION	TAXABLE VALUE				
CURRENT OWNERS ADDRESS	PARCEL SIZE/GRID COORD	TOTAL	SPECIAL DISTRICTS					

64.058-6-9	8 Mechanic St 311 Res vac land			VILLAGE	TAXABLE VALUE	2,900		1- 30- 1
Thomas John	Potsdam 2 407402	2,900		COUNTY	TAXABLE VALUE	2,900		
12 Mechanic St	94sp8000nv	2,900		TOWN	TAXABLE VALUE	2,900		
Potsdam, NY 13676	33x117x33x120			SCHOOL	TAXABLE VALUE	2,900		
	FRNT 33.00 DPTH 118.50							
	EAST-0327459 NRTH-1702823							
	DEED BOOK 1998 PG-15655							
	FULL MARKET VALUE	2,900						

64.058-6-10	10 Mechanic St 210 1 Family Res			VILLAGE	TAXABLE VALUE	40,400		1- 37- 8
Thomas John	Potsdam 2 407402	6,200		COUNTY	TAXABLE VALUE	40,400		
12 Mechanic St	X	40,400		TOWN	TAXABLE VALUE	40,400		
Potsdam, NY 13676	X			SCHOOL	TAXABLE VALUE	40,400		
	50x120x50x125							
	FRNT 50.00 DPTH 149.00							
	EAST-0327491 NRTH-1702848							
	DEED BOOK 934 PG-00988							
	FULL MARKET VALUE	40,400						

64.058-6-11	12 Mechanic St 210 1 Family Res		Enhanced S 41834	0	0	0	50,400	1- 93-11
Thomas John	Potsdam 2 407402	10,300	VILLAGE	TAXABLE VALUE	50,400			
12 Mechanic St	X	50,400	COUNTY	TAXABLE VALUE	50,400			
Potsdam, NY 13676	X		TOWN	TAXABLE VALUE	50,400			
	99x125x99x136		SCHOOL	TAXABLE VALUE	0			
	FRNT 99.00 DPTH 130.50							
	EAST-0327559 NRTH-1702889							
	DEED BOOK 880 PG-00563							
	FULL MARKET VALUE	50,400						

64.058-6-12	14 Mechanic St 210 1 Family Res		Aged - Cou 41802	0	23,100	0	0	1- 86- 9
Clemons Kevin P	Potsdam 2 407402	6,400	Aged - Tow 41803	0	0	23,100	0	
14 Mechanic St	L/U Elaine Clemons	46,200	Aged - Sch 41804	0	0	0	23,100	
Potsdam, NY 13676	X		Aged - Vil 41807	18,480	0	0	0	
	53x136x53x142		Enhanced S 41834	0	0	0	23,100	
	FRNT 53.00 DPTH 139.00		VILLAGE	TAXABLE VALUE	27,720			
	EAST-0327621 NRTH-1702924		COUNTY	TAXABLE VALUE	23,100			
	DEED BOOK 1059 PG-177		TOWN	TAXABLE VALUE	23,100			
	FULL MARKET VALUE	46,200	SCHOOL	TAXABLE VALUE	0			

STATE OF NEW YORK
 COUNTY - St Lawrence
 TOWN - Potsdam
 VILLAGE - Potsdam
 SWIS - 407403

2 0 1 6 T E N T A T I V E A S S E S S M E N T R O L L
 T A X A B L E SECTION OF THE ROLL - 1
 THESE ASSESSMENTS ARE ALSO USED FOR VILLAGE PURPOSES
 TAX MAP NUMBER SEQUENCE
 UNIFORM PERCENT OF VALUE IS 100.00
 UNIFORM PERCENT OF VALUE IS 100.00

PAGE 493
 VALUATION DATE-JUL 01, 2015
 TAXABLE STATUS DATE-MAR 01, 2016

TAX MAP PARCEL NUMBER	PROPERTY LOCATION & CLASS	ASSESSMENT	EXEMPTION CODE	VILLAGE	COUNTY	TOWN	SCHOOL	ACCOUNT NO.
CURRENT OWNERS NAME	SCHOOL DISTRICT	LAND	TAX DESCRIPTION	TAXABLE VALUE				
CURRENT OWNERS ADDRESS	PARCEL SIZE/GRID COORD	TOTAL	SPECIAL DISTRICTS					

64.058-6-13	16 Mechanic St 210 1 Family Res - WTRFNT			VILLAGE TAXABLE VALUE	72,000			1- 88- 4
Liskay Andy	Potsdam 2 407402	13,900		COUNTY TAXABLE VALUE	72,000			
Liskay Kathleen	2008sp52050	72,000		TOWN TAXABLE VALUE	72,000			
99 Bunker Hill Dr	87sp15000			SCHOOL TAXABLE VALUE	72,000			
Rochester, NY 14625	100x142x94x154							
	FRNT 154.00 DPTH 97.00							
	EAST-0327679 NRTH-1702967							
	DEED BOOK 2013 PG-7928							
	FULL MARKET VALUE	72,000						

64.058-6-14	9 Mechanic St 210 1 Family Res - WTRFNT		Basic Star 41854		0			1- 87- 9
Hou Daqing	Potsdam 2 407402	10,400		VILLAGE TAXABLE VALUE	105,000			0 30,000
Wang Xiaoli	2007sp100,000	105,000		COUNTY TAXABLE VALUE	105,000			
9 Mechanic St	X			TOWN TAXABLE VALUE	105,000			
Potsdam, NY 13676	225x62x223x75			SCHOOL TAXABLE VALUE	75,000			
	FRNT 62.00 DPTH 224.00							
	EAST-0327696 NRTH-1702811							
	DEED BOOK 2007 PG-20404							
	FULL MARKET VALUE	105,000						

64.058-6-15.1	3 Mechanic St 311 Res vac land			VILLAGE TAXABLE VALUE	5,400			1- 37- 5
Thomas John	Potsdam 2 407402	5,400		COUNTY TAXABLE VALUE	5,400			
Thomas Hilda	X	5,400		TOWN TAXABLE VALUE	5,400			
12 Mechanic St	78sp1500			SCHOOL TAXABLE VALUE	5,400			
Potsdam, NY 13676	X							
	FRNT 159.00 DPTH 83.00							
	EAST-0327485 NRTH-1702679							
	DEED BOOK 00934 PG-00990							
	FULL MARKET VALUE	5,400						

64.058-6-16	29 Pine St 210 1 Family Res		Basic Star 41854		0			0 30,000
Planty Todd	Potsdam 2 407402	9,500		VILLAGE TAXABLE VALUE	40,500			
Planty Tara	2009sp22500	40,500		COUNTY TAXABLE VALUE	40,500			
29 Pine St	X			TOWN TAXABLE VALUE	40,500			
Potsdam, NY 13676	X			SCHOOL TAXABLE VALUE	10,500			
	FRNT 83.00 DPTH 135.00							
	EAST-0327367 NRTH-1702603							
	DEED BOOK 2009 PG-6432							
	FULL MARKET VALUE	40,500						

STATE OF NEW YORK
COUNTY - St Lawrence
TOWN - Potsdam
VILLAGE - Potsdam
SWIS - 407403

2 0 1 6 T E N T A T I V E A S S E S S M E N T R O L L
T A X A B L E SECTION OF THE ROLL - 1
THESE ASSESSMENTS ARE ALSO USED FOR VILLAGE PURPOSES
TAX MAP NUMBER SEQUENCE
UNIFORM PERCENT OF VALUE IS 100.00
UNIFORM PERCENT OF VALUE IS 100.00

PAGE 494
VALUATION DATE-JUL 01, 2015
TAXABLE STATUS DATE-MAR 01, 2016

TAX MAP PARCEL NUMBER	PROPERTY LOCATION & CLASS	ASSESSMENT	EXEMPTION CODE	VILLAGE	COUNTY	TOWN	SCHOOL
CURRENT OWNERS NAME	SCHOOL DISTRICT	LAND	TAX DESCRIPTION	TAXABLE VALUE			ACCOUNT NO.
CURRENT OWNERS ADDRESS	PARCEL SIZE/GRID COORD	TOTAL	SPECIAL DISTRICTS				

64.058-6-17	27,27 1/2 Pine St						64.058-6-17 *****
Thurston Leila	411 Apartment - WTRFNT		VILLAGE TAXABLE VALUE	70,000			1- 61-10
Strong Mary	Potsdam 2 407402	35,000	COUNTY TAXABLE VALUE	70,000			
5 Madrid Ave	X	70,000	TOWN TAXABLE VALUE	70,000			
Potsdam, NY 13676	X		SCHOOL TAXABLE VALUE	70,000			
	ACRES 1.00						
	EAST-0327569 NRTH-1702638						
	DEED BOOK 2006 PG-4739						
	FULL MARKET VALUE	70,000					

64.058-6-18	25 Pine St						64.058-6-18 *****
Gerrish Mary Ellen (Estate)	210 1 Family Res - WTRFNT		VILLAGE TAXABLE VALUE	50,400			1- 36- 1
2835 County Route 26	Potsdam 2 407402	18,800	COUNTY TAXABLE VALUE	50,400			
Loon Lake, NY 12989	X	50,400	TOWN TAXABLE VALUE	50,400			
	X		SCHOOL TAXABLE VALUE	50,400			
	ACRES 1.00						
	EAST-0327611 NRTH-1702561						
	DEED BOOK 873 PG-00287						
	FULL MARKET VALUE	50,400					

64.058-6-19	23 Pine St						64.058-6-19 *****
Daniels Ryan P	411 Apartment - WTRFNT		VILLAGE TAXABLE VALUE	211,000			1- 39- 1
17 Pine St Apt C	Potsdam 2 407402	25,000	COUNTY TAXABLE VALUE	211,000			
Potsdam, NY 13676	2014sp26600	211,000	TOWN TAXABLE VALUE	211,000			
	X		SCHOOL TAXABLE VALUE	211,000			
	X						
	ACRES 1.10						
	EAST-0327660 NRTH-1702456						
	DEED BOOK 2014 PG-9757						
	FULL MARKET VALUE	211,000					

64.058-6-20	21 Pine St						64.058-6-20 *****
Liskay Andy	230 3 Family Res - WTRFNT		VILLAGE TAXABLE VALUE	76,700			1- 19- 8
Liskay Kathleen	Potsdam 2 407402	14,200	COUNTY TAXABLE VALUE	76,700			
99 Bunker Hill Dr	2000sp62500	76,700	TOWN TAXABLE VALUE	76,700			
Rochester, NY 14625	2004sp68000		SCHOOL TAXABLE VALUE	76,700			
	90x420x90x395						
	FRNT 90.00 DPTH 408.00						
	EAST-0327681 NRTH-1702345						
	DEED BOOK 2013 PG-7925						
	FULL MARKET VALUE	76,700					

STATE OF NEW YORK
 COUNTY - St Lawrence
 TOWN - Potsdam
 VILLAGE - Potsdam
 SWIS - 407403

2 0 1 6 T E N T A T I V E A S S E S S M E N T R O L L
 T A X A B L E SECTION OF THE ROLL - 1
 THESE ASSESSMENTS ARE ALSO USED FOR VILLAGE PURPOSES
 TAX MAP NUMBER SEQUENCE
 UNIFORM PERCENT OF VALUE IS 100.00
 UNIFORM PERCENT OF VALUE IS 100.00

PAGE 495
 VALUATION DATE-JUL 01, 2015
 TAXABLE STATUS DATE-MAR 01, 2016

TAX MAP PARCEL NUMBER	PROPERTY LOCATION & CLASS	ASSESSMENT	EXEMPTION CODE	VILLAGE	COUNTY	TOWN	SCHOOL
CURRENT OWNERS NAME	SCHOOL DISTRICT	LAND	TAX DESCRIPTION	TAXABLE VALUE			
CURRENT OWNERS ADDRESS	PARCEL SIZE/GRID COORD	TOTAL	SPECIAL DISTRICTS	ACCOUNT NO.			

64.058-6-21	19,19 1/2 Pine St			64.058-6-21			1- 19- 6
64.058-6-21	220 2 Family Res - WTRFNT		Basic Star 41854	0	0	0	30,000
Corbett Sean M	Potsdam 2 407402	9,500	VILLAGE TAXABLE VALUE				85,000
Corbell Brendan J	X	85,000	COUNTY TAXABLE VALUE				85,000
19 Pine St	X		TOWN TAXABLE VALUE				85,000
Potsdam, NY 13676-1006	64x455x64x460		SCHOOL TAXABLE VALUE				55,000
	FRNT 55.00 DPTH 457.00						
	EAST-0327730 NRTH-1702317						
	DEED BOOK 2011 PG-16716						
	FULL MARKET VALUE	85,000					

64.058-6-22	17 A, B, C Pine St			64.058-6-22			1- 78- 8
64.058-6-22	230 3 Family Res - WTRFNT		VILLAGE TAXABLE VALUE				90,000
Daniels Ryan P	Potsdam 2 407402	14,700	COUNTY TAXABLE VALUE				90,000
245 Lakeshore Dr	85sp50000/93sp25000	90,000	TOWN TAXABLE VALUE				90,000
Norwood, NY 13668	2004sp90000		SCHOOL TAXABLE VALUE				90,000
	89x460x90x483						
	FRNT 95.00 DPTH 471.50						
	BANK8888869						
	EAST-0327792 NRTH-1702261						
	DEED BOOK 2014 PG-4415						
	FULL MARKET VALUE	90,000					

64.058-6-23	15 Pine St			64.058-6-23			1- 29- 3
64.058-6-23	433 Auto body - WTRFNT		VILLAGE TAXABLE VALUE				85,000
Emlaw Realty Inc	Potsdam 2 407402	33,100	COUNTY TAXABLE VALUE				85,000
15 Pine St	Re: Emlaw's	85,000	TOWN TAXABLE VALUE				85,000
Potsdam, NY 13676	X		SCHOOL TAXABLE VALUE				85,000
	55x483x57x498						
	FRNT 63.00 DPTH 492.50						
	EAST-0327855 NRTH-1702227						
	DEED BOOK 2010 PG-19094						
	FULL MARKET VALUE	85,000					

64.058-6-24.1	11 Pine St			64.058-6-24.1			1-100- 1
64.058-6-24.1	484 1 use sm bld		VILLAGE TAXABLE VALUE				98,000
Mccabe Thomas H	Potsdam 2 407402	43,200	COUNTY TAXABLE VALUE				98,000
Mccabe Patricia	Re:Sports Store-(MVP)	98,000	TOWN TAXABLE VALUE				98,000
11 Pine St	86sp4000/87sp20000vac		SCHOOL TAXABLE VALUE				98,000
Potsdam, NY 13676	128x235x128x232						
	FRNT 128.00 DPTH 235.00						
	EAST-0327792 NRTH-1702073						
	DEED BOOK 1014 PG-00346						
	FULL MARKET VALUE	98,000					

STATE OF NEW YORK
COUNTY - St Lawrence
TOWN - Potsdam
VILLAGE - Potsdam
SWIS - 407403

2 0 1 6 T E N T A T I V E A S S E S S M E N T R O L L
T A X A B L E SECTION OF THE ROLL - 1
THESE ASSESSMENTS ARE ALSO USED FOR VILLAGE PURPOSES
TAX MAP NUMBER SEQUENCE
UNIFORM PERCENT OF VALUE IS 100.00
UNIFORM PERCENT OF VALUE IS 100.00

PAGE 496
VALUATION DATE-JUL 01, 2015
TAXABLE STATUS DATE-MAR 01, 2016

TAX MAP PARCEL NUMBER	PROPERTY LOCATION & CLASS	ASSESSMENT	EXEMPTION CODE	VILLAGE	COUNTY	TOWN	SCHOOL
CURRENT OWNERS NAME	SCHOOL DISTRICT	LAND	TAX DESCRIPTION	TAXABLE VALUE			ACCOUNT NO.
CURRENT OWNERS ADDRESS	PARCEL SIZE/GRID COORD	TOTAL	SPECIAL DISTRICTS				

64.058-6-32	16,18 Pine St						64.058-6-32 *****
Kolanko Inc	449 Other Storang		VILLAGE TAXABLE VALUE				1- 35- 5
1121 River Rd	Potsdam 2 407402	50,200	COUNTY TAXABLE VALUE				
Norwood, NY 13668	93sp83000<	74,000	TOWN TAXABLE VALUE				
	2000sp295000<		SCHOOL TAXABLE VALUE				
	X						
	ACRES 1.40						
	EAST-0327471 NRTH-1701934						
	DEED BOOK 2000 PG-18759						
	FULL MARKET VALUE	74,000					

64.058-6-33	7 Pine St						64.058-6-33 *****
James Jeffrey	483 Converted Re		VILLAGE TAXABLE VALUE				1- 12- 7
James Jane	Potsdam 2 407402	19,800	COUNTY TAXABLE VALUE				
7 Pine St Apt 1	2001sp60000	72,000	TOWN TAXABLE VALUE				
Potsdam, NY 13676-1020	X		SCHOOL TAXABLE VALUE				
	X		EZ002 Empire Zone				72,000 TO C
	FRNT 46.00 DPTH 133.00						
	EAST-0327775 NRTH-1701964						
	DEED BOOK 2001 PG-22301						
	FULL MARKET VALUE	72,000					

64.058-6-34	5 1/2 Pine St						64.058-6-34 *****
Daniels Jonathan A	220 2 Family Res		VILLAGE TAXABLE VALUE				1-104- 7
PO Box 211	Potsdam 2 407402	13,800	COUNTY TAXABLE VALUE				
Madrid, NY 13660-0211	120x133x46x99x166x232	76,500	TOWN TAXABLE VALUE				
	2013sp79500		SCHOOL TAXABLE VALUE				
	X						
	FRNT 120.00 DPTH 232.00						
	EAST-0327869 NRTH-1701899						
	DEED BOOK 2013 PG-10855						
	FULL MARKET VALUE	76,500					

64.058-8-1	62 Market St						64.058-8-1 *****
Delhotel Ted-Trust C	421 Restaurant		VILLAGE TAXABLE VALUE				8-111-11
Delhotel Van	Potsdam 2 407402	113,500	COUNTY TAXABLE VALUE				
Attn: Daland Corp	Re: Pizza Hut Restaurant	420,000	TOWN TAXABLE VALUE				
PO Box 789950	2000/2663		SCHOOL TAXABLE VALUE				
Wichita, KS 67278-9950	89x278x89x271						
	FRNT 89.00 DPTH 274.50						
	EAST-0330065 NRTH-1702919						
	DEED BOOK 2000 PG-2669						
	FULL MARKET VALUE	420,000					

STATE OF NEW YORK
 COUNTY - St Lawrence
 TOWN - Potsdam
 VILLAGE - Potsdam
 SWIS - 407403

2 0 1 6 T E N T A T I V E A S S E S S M E N T R O L L
 T A X A B L E SECTION OF THE ROLL - 1
 THESE ASSESSMENTS ARE ALSO USED FOR VILLAGE PURPOSES
 TAX MAP NUMBER SEQUENCE
 UNIFORM PERCENT OF VALUE IS 100.00
 UNIFORM PERCENT OF VALUE IS 100.00

PAGE 497
 VALUATION DATE-JUL 01, 2015
 TAXABLE STATUS DATE-MAR 01, 2016

TAX MAP PARCEL NUMBER	PROPERTY LOCATION & CLASS	ASSESSMENT	EXEMPTION CODE	VILLAGE	COUNTY	TOWN	SCHOOL	ACCOUNT NO.
CURRENT OWNERS NAME	SCHOOL DISTRICT	LAND	TAX DESCRIPTION	TAXABLE VALUE				
CURRENT OWNERS ADDRESS	PARCEL SIZE/GRID COORD	TOTAL	SPECIAL DISTRICTS					

64.058-8-2	70 Market St 463 Bank complex			VILLAGE	TAXABLE VALUE	860,000		1- 81- 7
Community Bank NA	Potsdam 2 407402	76,600		COUNTY	TAXABLE VALUE	860,000		
Accounts Payable	X	860,000		TOWN	TAXABLE VALUE	860,000		
5790 Widewaters Pkwy Ste 2	X			SCHOOL	TAXABLE VALUE	860,000		
Syracuse, NY 13214-1850	X							
	ACRES 1.30							
	EAST-0330080 NRTH-1703078							
	DEED BOOK 737 PG-00087							
	FULL MARKET VALUE	860,000						

64.058-8-3	72,74 Market St 465 Prof. bldg.			VILLAGE	TAXABLE VALUE	124,500		8-111-12.1
Chungfat Shockpin C	Potsdam 2 407402	44,400		COUNTY	TAXABLE VALUE	124,500		
111 Leroy St	Re: Doctor's Office	124,500		TOWN	TAXABLE VALUE	124,500		
Potsdam, NY 13676	X			SCHOOL	TAXABLE VALUE	124,500		
	038519500vac							
	FRNT 90.00 DPTH 278.00							
	ACRES 0.70							
	EAST-0330094 NRTH-1703222							
	DEED BOOK 989 PG-00249							
	FULL MARKET VALUE	124,500						

64.058-8-4	76 Market St 483 Converted Re			VILLAGE	TAXABLE VALUE	172,500		1- 89- 2
Linden Roger B	Potsdam 2 407402	36,200		COUNTY	TAXABLE VALUE	172,500		
Cappello Francis	2000sp100000	172,500		TOWN	TAXABLE VALUE	172,500		
76 Market St	X			SCHOOL	TAXABLE VALUE	172,500		
Potsdam, NY 13676	X							
	FRNT 71.00 DPTH 232.50							
	EAST-0330058 NRTH-1703306							
	DEED BOOK 2000 PG-12636							
	FULL MARKET VALUE	172,500						

64.058-8-5	78 Market St 483 Converted Re			VILLAGE	TAXABLE VALUE	174,000		1- 1- 6
Sherburne Pamela R	Potsdam 2 407402	35,700		COUNTY	TAXABLE VALUE	174,000		
78 Market St Ste 1	90sp85000	174,000		TOWN	TAXABLE VALUE	174,000		
Potsdam, NY 13676-2714	2011sp90000			SCHOOL	TAXABLE VALUE	174,000		
	70x100x52x131x123x231							
	FRNT 70.00 DPTH 231.00							
	EAST-0330063 NRTH-1703400							
	DEED BOOK 2011 PG-6368							
	FULL MARKET VALUE	174,000						

STATE OF NEW YORK
 COUNTY - St Lawrence
 TOWN - Potsdam
 VILLAGE - Potsdam
 SWIS - 407403

2 0 1 6 T E N T A T I V E A S S E S S M E N T R O L L
 T A X A B L E SECTION OF THE ROLL - 1
 THESE ASSESSMENTS ARE ALSO USED FOR VILLAGE PURPOSES
 TAX MAP NUMBER SEQUENCE
 UNIFORM PERCENT OF VALUE IS 100.00
 UNIFORM PERCENT OF VALUE IS 100.00

PAGE 498
 VALUATION DATE-JUL 01, 2015
 TAXABLE STATUS DATE-MAR 01, 2016

TAX MAP PARCEL NUMBER	PROPERTY LOCATION & CLASS	ASSESSMENT	EXEMPTION CODE	VILLAGE	COUNTY	TOWN	SCHOOL	ACCOUNT NO.
CURRENT OWNERS NAME	SCHOOL DISTRICT	LAND	TAX DESCRIPTION	TAXABLE VALUE				
CURRENT OWNERS ADDRESS	PARCEL SIZE/GRID COORD	TOTAL	SPECIAL DISTRICTS					

64.058-8-6	80 Market St							64.058-8-6 *****
Countryside ALF, LLC	486 Mini-mart		VILLAGE TAXABLE VALUE	180,000				1- 3-11
762 Brooks Ave	Potsdam 2 407402	120,000	COUNTY TAXABLE VALUE	180,000				
Rochester, NY 14819	Corr Deed 1105/695	180,000	TOWN TAXABLE VALUE	180,000				
	87sp40000/88sp135000		SCHOOL TAXABLE VALUE	180,000				
	X							
	FRNT 117.00 DPTH 100.00							
	EAST-0329991 NRTH-1703486							
	DEED BOOK 1105 PG-698							
	FULL MARKET VALUE	180,000						

64.058-8-7	1 Pleasant St							64.058-8-7 *****
Lawrence James	483 Converted Re		Basic Star 41854	0	0	0	1- 3- 8	30,000
Lawrence Anne	Potsdam 2 407402	14,800	VILLAGE TAXABLE VALUE	91,000				
1 Pleasant St	X	91,000	COUNTY TAXABLE VALUE	91,000				
Potsdam, NY 13676	84sp39000/90sp42000		TOWN TAXABLE VALUE	91,000				
	FRNT 50.00 DPTH 64.00		SCHOOL TAXABLE VALUE	61,000				
	BANK8888869							
	EAST-0330065 NRTH-1703506							
	DEED BOOK 1041 PG-00259							
	FULL MARKET VALUE	91,000						

64.058-8-8	3 Pleasant St							64.058-8-8 *****
Sovie Marialyce	483 Converted Re		VILLAGE TAXABLE VALUE	76,000			1- 30- 6	
281 Ames Rd	Potsdam 2 407402	23,000	COUNTY TAXABLE VALUE	76,000				
Potsdam, NY 13676	2005sp45000	76,000	TOWN TAXABLE VALUE	76,000				
	Re: 1025-120		SCHOOL TAXABLE VALUE	76,000				
	X							
	FRNT 78.00 DPTH 64.00							
	EAST-0330140 NRTH-1703506							
	DEED BOOK 2005 PG-17028							
	FULL MARKET VALUE	76,000						

64.058-8-9	4 Pleasant St							64.058-8-9 *****
Fyrberg Shannon	210 1 Family Res		Basic Star 41854	0	0	0	1- 55-13	30,000
4 Pleasant St	Potsdam 2 407402	8,200	VILLAGE TAXABLE VALUE	83,000				
Potsdam, NY 13676	04/10sp79000	83,000	COUNTY TAXABLE VALUE	83,000				
	X		TOWN TAXABLE VALUE	83,000				
	X		SCHOOL TAXABLE VALUE	53,000				
	FRNT 50.00 DPTH 198.00							
	BANK8888150							
	EAST-0330127 NRTH-1703698							
	DEED BOOK 2010 PG-6763							
	FULL MARKET VALUE	83,000						

STATE OF NEW YORK
 COUNTY - St Lawrence
 TOWN - Potsdam
 VILLAGE - Potsdam
 SWIS - 407403

2 0 1 6 T E N T A T I V E A S S E S S M E N T R O L L
 T A X A B L E SECTION OF THE ROLL - 1
 THESE ASSESSMENTS ARE ALSO USED FOR VILLAGE PURPOSES
 TAX MAP NUMBER SEQUENCE
 UNIFORM PERCENT OF VALUE IS 100.00
 UNIFORM PERCENT OF VALUE IS 100.00

PAGE 499
 VALUATION DATE-JUL 01, 2015
 TAXABLE STATUS DATE-MAR 01, 2016

TAX MAP PARCEL NUMBER	PROPERTY LOCATION & CLASS	ASSESSMENT	EXEMPTION CODE	VILLAGE	COUNTY	TOWN	SCHOOL	ACCOUNT NO.
CURRENT OWNERS NAME	SCHOOL DISTRICT	LAND	TAX DESCRIPTION	TAXABLE VALUE				
CURRENT OWNERS ADDRESS	PARCEL SIZE/GRID COORD	TOTAL	SPECIAL DISTRICTS					

64.058-8-10	2 Pleasant St 220 2 Family Res		Basic Star 41854	0	0	0		1- 66-15
Stickles Gary	Potsdam 2 407402	6,400	VILLAGE TAXABLE VALUE		75,000			
PO Box 703	X	75,000	COUNTY TAXABLE VALUE		75,000			
Potsdam, NY 13676	X		TOWN TAXABLE VALUE		75,000			
	92sp59200		SCHOOL TAXABLE VALUE		45,000			
	FRNT 50.00 DPTH 107.00							
	EAST-0330081 NRTH-1703667							
	DEED BOOK 1059 PG-277							
	FULL MARKET VALUE	75,000						

64.058-8-11	82 Market St 312 Vac w/imprv		VILLAGE TAXABLE VALUE		16,600			1- 79-11
Robar Frederick D Sr	Potsdam 2 407402	12,600	COUNTY TAXABLE VALUE		16,600			
731 South Canton Rd	X	16,600	TOWN TAXABLE VALUE		16,600			
Potsdam, NY 13676	87sp10500		SCHOOL TAXABLE VALUE		16,600			
	135x157x28x50x107x157							
	FRNT 135.00 DPTH 132.00							
	EAST-0330003 NRTH-1703676							
	DEED BOOK 1106 PG-1057							
	FULL MARKET VALUE	16,600						

64.058-8-12	84 Market St 220 2 Family Res		VILLAGE TAXABLE VALUE		90,000			1- 76-13
Robar Frederick D Sr	Potsdam 2 407402	10,100	COUNTY TAXABLE VALUE		90,000			
731 South Canton Rd	X	90,000	TOWN TAXABLE VALUE		90,000			
Potsdam, NY 13676	X		SCHOOL TAXABLE VALUE		90,000			
	85sp55000							
	FRNT 66.00 DPTH 157.00							
	EAST-0330025 NRTH-1703772							
	DEED BOOK 1106 PG-1057							
	FULL MARKET VALUE	90,000						

64.058-8-13	86 Market St 210 1 Family Res		VET COM CT 41131	0	20,000	20,000		1- 11- 4
Brouwer Helen	Potsdam 2 407402	13,900	VET COM V 41137	20,000	0	0		0
86 Market St	X	82,000	Enhanced S 41834	0	0	0		65,300
Potsdam, NY 13676	X		VILLAGE TAXABLE VALUE		62,000			
	X		COUNTY TAXABLE VALUE		62,000			
	FRNT 89.00 DPTH 273.00		TOWN TAXABLE VALUE		62,000			
	EAST-0330065 NRTH-1703842		SCHOOL TAXABLE VALUE		16,700			
	DEED BOOK 842 PG-00421							
	FULL MARKET VALUE	82,000						

STATE OF NEW YORK
COUNTY - St Lawrence
TOWN - Potsdam
VILLAGE - Potsdam
SWIS - 407403

2 0 1 6 T E N T A T I V E A S S E S S M E N T R O L L
T A X A B L E SECTION OF THE ROLL - 1
THESE ASSESSMENTS ARE ALSO USED FOR VILLAGE PURPOSES
TAX MAP NUMBER SEQUENCE
UNIFORM PERCENT OF VALUE IS 100.00
UNIFORM PERCENT OF VALUE IS 100.00

PAGE 500
VALUATION DATE-JUL 01, 2015
TAXABLE STATUS DATE-MAR 01, 2016

TAX MAP PARCEL NUMBER	PROPERTY LOCATION & CLASS	ASSESSMENT	EXEMPTION CODE	VILLAGE	COUNTY	TOWN	SCHOOL	ACCOUNT NO.
CURRENT OWNERS NAME	SCHOOL DISTRICT	LAND	TAX DESCRIPTION	TAXABLE VALUE				
CURRENT OWNERS ADDRESS	PARCEL SIZE/GRID COORD	TOTAL	SPECIAL DISTRICTS					
***** 64.058-8-14 *****								
64.058-8-14	6 Pleasant St							1- 61- 3
Azzopardi Desmond D	210 1 Family Res		VET COM CT 41131	0	18,650	18,650	0	
Azzopardi Renee	Potsdam 2 407402	12,200	VET COM V 41137	18,650	0	0	0	
6 Pleasant St	X	74,600	Basic Star 41854	0	0	0	30,000	
Potsdam, NY 13676	82sp41000		VILLAGE TAXABLE VALUE		55,950			
	X		COUNTY TAXABLE VALUE		55,950			
	FRNT 74.00 DPTH 198.00		TOWN TAXABLE VALUE		55,950			
	BANK8888111		SCHOOL TAXABLE VALUE		44,600			
	EAST-0330187 NRTH-1703691							
	DEED BOOK 2013 PG-16032							
	FULL MARKET VALUE	74,600						
***** 64.058-8-15 *****								
64.058-8-15	8 Pleasant St		Basic Star 41854	0	0	0	30,000	1- 10-14
Cole Paul	210 1 Family Res	8,500	VILLAGE TAXABLE VALUE		99,500			
Cole Jonna	Potsdam 2 407402	99,500	COUNTY TAXABLE VALUE		99,500			
8 Pleasant St	97sp38000		TOWN TAXABLE VALUE		99,500			
Potsdam, NY 13676	82sp16000		SCHOOL TAXABLE VALUE		69,500			
	X							
	FRNT 60.00 DPTH 132.00							
	BANK8888869							
	EAST-0330255 NRTH-1703670							
	DEED BOOK 1108 PG-436							
	FULL MARKET VALUE	99,500						
***** 64.058-8-16 *****								
64.058-8-16	5 Pleasant St		Basic Star 41854	0	0	0	30,000	1- 95- 4
Ludlam Robert	210 1 Family Res	8,700	VILLAGE TAXABLE VALUE		98,700			
Ludlam Jill	Potsdam 2 407402	98,700	COUNTY TAXABLE VALUE		98,700			
5 Pleasant St	96sp55000		TOWN TAXABLE VALUE		98,700			
Potsdam, NY 13676	88sp55000		SCHOOL TAXABLE VALUE		68,700			
	X							
	FRNT 56.00 DPTH 164.00							
	BANK8888869							
	EAST-0330198 NRTH-1703455							
	DEED BOOK 1098 PG-109							
	FULL MARKET VALUE	98,700						
***** 64.058-8-17 *****								
64.058-8-17	5 1/2 Pleasant St		Basic Star 41854	0	0	0	30,000	1- 94-12
Deuel Ryan P	210 1 Family Res	8,700	VILLAGE TAXABLE VALUE		120,800			
Deuel Kathryn J	Potsdam 2 407402	120,800	COUNTY TAXABLE VALUE		120,800			
5 1/2 Pleasant St	2012sp115000		TOWN TAXABLE VALUE		120,800			
Potsdam, NY 13676	X		SCHOOL TAXABLE VALUE		90,800			
	X							
	FRNT 56.00 DPTH 164.00							
	BANK8888869							
	EAST-0330255 NRTH-1703453							
	DEED BOOK 2012 PG-11358							
	FULL MARKET VALUE	120,800						

STATE OF NEW YORK
 COUNTY - St Lawrence
 TOWN - Potsdam
 VILLAGE - Potsdam
 SWIS - 407403

2 0 1 6 T E N T A T I V E A S S E S S M E N T R O L L
 T A X A B L E SECTION OF THE ROLL - 1
 THESE ASSESSMENTS ARE ALSO USED FOR VILLAGE PURPOSES
 TAX MAP NUMBER SEQUENCE
 UNIFORM PERCENT OF VALUE IS 100.00
 UNIFORM PERCENT OF VALUE IS 100.00

PAGE 501
 VALUATION DATE-JUL 01, 2015
 TAXABLE STATUS DATE-MAR 01, 2016

TAX MAP PARCEL NUMBER	PROPERTY LOCATION & CLASS	ASSESSMENT	EXEMPTION CODE	VILLAGE	COUNTY	TOWN	SCHOOL	ACCOUNT NO.
CURRENT OWNERS NAME	SCHOOL DISTRICT	LAND	TAX DESCRIPTION	TAXABLE VALUE				
CURRENT OWNERS ADDRESS	PARCEL SIZE/GRID COORD	TOTAL	SPECIAL DISTRICTS					

64.058-8-18	11 Beal St				64.058-8-18			8-110- 6
Rogers Robert T	484 1 use sm bld		VILLAGE TAXABLE VALUE	125,000				
11 Beal St Ste 1	Potsdam 2 407402	21,100	COUNTY TAXABLE VALUE	125,000				
Potsdam, NY 13676-2711	Re: Doctor's Office	125,000	TOWN TAXABLE VALUE	125,000				
	X		SCHOOL TAXABLE VALUE	125,000				
	X							
	FRNT 58.00 DPTH 94.00							
	EAST-0330292 NRTH-1703179							
	DEED BOOK 934 PG-01066							
	FULL MARKET VALUE	125,000						

64.058-8-19	7 Beal St				64.058-8-19			1- 74- 8
Potsdam Laundry & Dry Cleaners	482 Det row bldg		VILLAGE TAXABLE VALUE	148,000				
7 Beal St	Potsdam 2 407402	46,500	COUNTY TAXABLE VALUE	148,000				
Potsdam, NY 13676	X	148,000	TOWN TAXABLE VALUE	148,000				
	X		SCHOOL TAXABLE VALUE	148,000				
	X							
	FRNT 112.00 DPTH 94.00							
	EAST-0330284 NRTH-1703087							
	FULL MARKET VALUE	148,000						

64.058-8-20	5 Beal St				64.058-8-20			8-110- 5
Demo David	485 >1use sm bld		VILLAGE TAXABLE VALUE	148,000				
Demo Jeffrey	Potsdam 2 407402	46,500	COUNTY TAXABLE VALUE	148,000				
Attn: D&D Realty	91spl25000	148,000	TOWN TAXABLE VALUE	148,000				
7 Beal St	X		SCHOOL TAXABLE VALUE	148,000				
Potsdam, NY 13676	X							
	FRNT 156.00 DPTH 94.00							
	EAST-0330277 NRTH-1702953							
	DEED BOOK 1106 PG-465							
	FULL MARKET VALUE	148,000						

STATE OF NEW YORK
 COUNTY - St Lawrence
 TOWN - Potsdam
 VILLAGE - Potsdam
 SWIS - 407403

2 0 1 6 T E N T A T I V E A S S E S S M E N T R O L L
 T A X A B L E S E C T I O N O F T H E R O L L - 1
 T H E S E A S S E S S M E N T S A R E A L S O U S E D F O R V I L L A G E P U R P O S E S
 M A P S E C T I O N - 0 6 4
 S U B - S E C T I O N - 0 5 8
 U N I F O R M P E R C E N T O F V A L U E I S 1 0 0 . 0 0

PAGE 502
 VALUATION DATE-JUL 01, 2015
 TAXABLE STATUS DATE-MAR 01, 2016
 RPS150/V04/L015
 CURRENT DATE 5/02/2016

*** S P E C I A L D I S T R I C T S U M M A R Y ***

CODE	DISTRICT NAME	TOTAL PARCELS	EXTENSION TYPE	EXTENSION VALUE	AD VALOREM VALUE	EXEMPT AMOUNT	TAXABLE VALUE
EZ002	Empire Zone	2	TOTAL C		439,700		439,700

*** S C H O O L D I S T R I C T S U M M A R Y ***

CODE	DISTRICT NAME	TOTAL PARCELS	ASSESSED LAND	ASSESSED TOTAL	EXEMPT AMOUNT	TOTAL TAXABLE	STAR AMOUNT	STAR TAXABLE
407402	Potsdam 2	148	3439,400	21703,400	258,400	21445,000	1095,325	20349,675
	S U B - T O T A L	148	3439,400	21703,400	258,400	21445,000	1095,325	20349,675
	T O T A L	148	3439,400	21703,400	258,400	21445,000	1095,325	20349,675

*** S Y S T E M C O D E S S U M M A R Y ***

NO SYSTEM EXEMPTIONS AT THIS LEVEL

*** E X E M P T I O N S U M M A R Y ***

CODE	DESCRIPTION	TOTAL PARCELS	VILLAGE	COUNTY	TOWN	SCHOOL
38260	Municipal	1	232,800	232,800	232,800	232,800
41121	VET WAR CT	1		9,720	9,720	
41127	VET WAR V	1	9,720			
41131	VET COM CT	4		76,975	76,975	
41137	VET COM V	4	76,975			
41141	VET DIS CT	1		7,610	7,610	
41147	VET DIS V	1	7,610			
41692	RPTL466_f	1		3,000		
41802	Aged - Cou	1		23,100		
41803	Aged - Tow	1			23,100	
41804	Aged - Sch	1				23,100
41807	Aged - Vil	1	18,480			
41834	Enhanced S	7				380,200
41854	Basic Star	24				715,125

STATE OF NEW YORK
 COUNTY - St Lawrence
 TOWN - Potsdam
 VILLAGE - Potsdam
 SWIS - 407403

2 0 1 6 T E N T A T I V E A S S E S S M E N T R O L L
 T A X A B L E S E C T I O N O F T H E R O L L - 1
 T H E S E A S S E S S M E N T S A R E A L S O U S E D F O R V I L L A G E P U R P O S E S
 M A P S E C T I O N - 0 6 4
 S U B - S E C T I O N - 0 5 8
 U N I F O R M P E R C E N T O F V A L U E I S 1 0 0 . 0 0

PAGE 503
 VALUATION DATE-JUL 01, 2015
 TAXABLE STATUS DATE-MAR 01, 2016
 RPS150/V04/L015
 CURRENT DATE 5/02/2016

*** E X E M P T I O N S U M M A R Y ***

CODE	DESCRIPTION	TOTAL PARCELS	VILLAGE	COUNTY	TOWN	SCHOOL
44210	Home Impro	1		2,500	2,500	2,500
44217	Home Impro	1	2,500			
	T O T A L	51	348,085	355,705	352,705	1353,725

*** G R A N D T O T A L S ***

ROLL SEC	DESCRIPTION	TOTAL PARCELS	ASSESSED LAND	ASSESSED TOTAL	TAXABLE VILLAGE	TAXABLE COUNTY	TAXABLE TOWN	TAXABLE SCHOOL	STAR TAXABLE
1	TAXABLE	148	3439,400	21703,400	21355,315	21347,695	21350,695	21445,000	20349,675

STATE OF NEW YORK
 COUNTY - St Lawrence
 TOWN - Potsdam
 VILLAGE - Potsdam
 SWIS - 407403

2 0 1 6 T E N T A T I V E A S S E S S M E N T R O L L
 T A X A B L E SECTION OF THE ROLL - 1
 THESE ASSESSMENTS ARE ALSO USED FOR VILLAGE PURPOSES
 TAX MAP NUMBER SEQUENCE
 UNIFORM PERCENT OF VALUE IS 100.00
 UNIFORM PERCENT OF VALUE IS 100.00

PAGE 504
 VALUATION DATE-JUL 01, 2015
 TAXABLE STATUS DATE-MAR 01, 2016

TAX MAP PARCEL NUMBER	PROPERTY LOCATION & CLASS	ASSESSMENT	EXEMPTION CODE	VILLAGE	COUNTY	TOWN	SCHOOL	ACCOUNT NO.
CURRENT OWNERS NAME	SCHOOL DISTRICT	LAND	TAX DESCRIPTION	TAXABLE VALUE				
CURRENT OWNERS ADDRESS	PARCEL SIZE/GRID COORD	TOTAL	SPECIAL DISTRICTS					

64.059-2-8.1	28 Leroy St 210 1 Family Res		Basic Star 41854	0	0	0	30,000	1- 59- 6
Andreescu Daniel	Potsdam 2 407402	10,700	VILLAGE TAXABLE VALUE		125,500			
Andreescu Emanuela S	2011sp120000	125,500	COUNTY TAXABLE VALUE		125,500			
28 Leroy St	86sp62000		TOWN TAXABLE VALUE		125,500			
Potsdam, NY 13676	X		SCHOOL TAXABLE VALUE		95,500			
	FRNT 83.00 DPTH 153.00							
	EAST-0331194 NRTH-1703766							
	DEED BOOK 2011 PG-12796							
	FULL MARKET VALUE	125,500						

64.059-2-9	28 Pleasant St 215 1 Fam Res w/		Basic Star 41854	0	0	0	30,000	1- 67-10
Nagel Jay R	Potsdam 2 407402	15,200	VILLAGE TAXABLE VALUE		204,000			
Nagel Barbara	X	204,000	COUNTY TAXABLE VALUE		204,000			
28 Pleasant St	X		TOWN TAXABLE VALUE		204,000			
Potsdam, NY 13676-1724	X		SCHOOL TAXABLE VALUE		174,000			
	FRNT 119.00 DPTH 167.00							
	EAST-0331232 NRTH-1703660							
	DEED BOOK 813 PG-00250							
	FULL MARKET VALUE	204,000						

64.059-2-10	26 Pleasant St 210 1 Family Res		VET COM CT 41131	0	20,000	20,000	0	1- 86- 3
Rissacher Daniel J	Potsdam 2 407402	11,100	VET COM V 41137	20,000	0	0	0	
Rissacher Patty	2014sp200000	220,000	Basic Star 41854	0	0	0	30,000	
26 Pleasant St	2006sp275000		VILLAGE TAXABLE VALUE		200,000			
Potsdam, NY 13676	2006sp291000		COUNTY TAXABLE VALUE		200,000			
	FRNT 76.00 DPTH 143.00		TOWN TAXABLE VALUE		200,000			
	BANK8888869		SCHOOL TAXABLE VALUE		190,000			
	EAST-0331150 NRTH-1703656							
	DEED BOOK 2014 PG-7126							
	FULL MARKET VALUE	220,000						

64.059-2-11	24 Pleasant St 210 1 Family Res		VET COM CT 41131	0	20,000	20,000	0	1- 57- 1
Davidson William E	Potsdam 2 407402	13,700	VET COM V 41137	20,000	0	0	0	
PO Box 328	X	107,000	Enhanced S 41834	0	0	0	65,300	
Potsdam, NY 13676	89sp51500		VILLAGE TAXABLE VALUE		87,000			
	89x214x99x71x10x143		COUNTY TAXABLE VALUE		87,000			
	FRNT 89.00 DPTH 214.00		TOWN TAXABLE VALUE		87,000			
	EAST-0331064 NRTH-1703707		SCHOOL TAXABLE VALUE		41,700			
	DEED BOOK 1033 PG-00526							
	FULL MARKET VALUE	107,000						

STATE OF NEW YORK
 COUNTY - St Lawrence
 TOWN - Potsdam
 VILLAGE - Potsdam
 SWIS - 407403

2 0 1 6 T E N T A T I V E A S S E S S M E N T R O L L
 T A X A B L E SECTION OF THE ROLL - 1
 THESE ASSESSMENTS ARE ALSO USED FOR VILLAGE PURPOSES
 TAX MAP NUMBER SEQUENCE
 UNIFORM PERCENT OF VALUE IS 100.00
 UNIFORM PERCENT OF VALUE IS 100.00

PAGE 505
 VALUATION DATE-JUL 01, 2015
 TAXABLE STATUS DATE-MAR 01, 2016

TAX MAP PARCEL NUMBER	PROPERTY LOCATION & CLASS	ASSESSMENT	EXEMPTION CODE	VILLAGE	COUNTY	TOWN	SCHOOL	ACCOUNT NO.
CURRENT OWNERS NAME	SCHOOL DISTRICT	LAND	TAX DESCRIPTION	TAXABLE VALUE				
CURRENT OWNERS ADDRESS	PARCEL SIZE/GRID COORD	TOTAL	SPECIAL DISTRICTS					

64.059-2-12	22 Pleasant St							64.059-2-12
Whitesell Thomas	210 1 Family Res		Enhanced S 41834	0	0	0		1- 33-13
Whitesell Joela	Potsdam 2 407402	13,500	VILLAGE TAXABLE VALUE		86,400			
22 Pleasant St	96sp60000	86,400	COUNTY TAXABLE VALUE		86,400			
Potsdam, NY 13676	X		TOWN TAXABLE VALUE		86,400			
	87x215x84x215 90Sp55439		SCHOOL TAXABLE VALUE		21,100			
	FRNT 87.00 DPTH 215.00							
	EAST-0330966 NRTH-1703691							
	DEED BOOK 1104 PG-504							
	FULL MARKET VALUE	86,400						

64.059-2-13	20 Pleasant St							64.059-2-13
Gao Ning	220 2 Family Res		Basic Star 41854	0	0	0		1- 32- 9
Li Yuzhuo	Potsdam 2 407402	11,000	Home Impro 44210	0	18,750	18,750		30,000
20 Pleasant St	2009sp55000	260,500	Home Impro 44217	18,750	0	0		18,750
Potsdam, NY 13676	X		VILLAGE TAXABLE VALUE		241,750			
	X		COUNTY TAXABLE VALUE		241,750			
	FRNT 66.00 DPTH 215.00		TOWN TAXABLE VALUE		241,750			
	EAST-0330898 NRTH-1703694		SCHOOL TAXABLE VALUE		211,750			
	DEED BOOK 2009 PG-20712							
	FULL MARKET VALUE	260,500						

64.059-2-14	18 Pleasant St							64.059-2-14
Daniels Joseph A	210 1 Family Res		Enhanced S 41834	0	0	0		1- 64- 6
18 Pleasant St	Potsdam 2 407402	11,300	VILLAGE TAXABLE VALUE		99,600			65,300
Potsdam, NY 13676	X	99,600	COUNTY TAXABLE VALUE		99,600			
	X		TOWN TAXABLE VALUE		99,600			
	90sp31000		SCHOOL TAXABLE VALUE		34,300			
	FRNT 68.00 DPTH 215.00							
	EAST-0330836 NRTH-1703692							
	DEED BOOK 1040 PG-00962							
	FULL MARKET VALUE	99,600						

64.059-2-15	16 Pleasant St							64.059-2-15
Forgacs Gabor	210 1 Family Res		VILLAGE TAXABLE VALUE		136,000			1- 53- 2
Szoke Marta	Potsdam 2 407402	12,500	COUNTY TAXABLE VALUE		136,000			
200 Chambers St Apt PHF	X	136,000	TOWN TAXABLE VALUE		136,000			
New York, NY 10007	87sp60000		SCHOOL TAXABLE VALUE		136,000			
	75x90x14x124x64x215							
	FRNT 75.00 DPTH 215.00							
	EAST-0330760 NRTH-1703688							
	DEED BOOK 1008 PG-00434							
	FULL MARKET VALUE	136,000						

STATE OF NEW YORK
 COUNTY - St Lawrence
 TOWN - Potsdam
 VILLAGE - Potsdam
 SWIS - 407403

2 0 1 6 T E N T A T I V E A S S E S S M E N T R O L L
 T A X A B L E SECTION OF THE ROLL - 1
 THESE ASSESSMENTS ARE ALSO USED FOR VILLAGE PURPOSES
 TAX MAP NUMBER SEQUENCE
 UNIFORM PERCENT OF VALUE IS 100.00
 UNIFORM PERCENT OF VALUE IS 100.00

PAGE 506
 VALUATION DATE-JUL 01, 2015
 TAXABLE STATUS DATE-MAR 01, 2016

TAX MAP PARCEL NUMBER	PROPERTY LOCATION & CLASS	ASSESSMENT	EXEMPTION CODE	VILLAGE	COUNTY	TOWN	SCHOOL	TAXABLE VALUE	ACCOUNT NO.
CURRENT OWNERS NAME	SCHOOL DISTRICT	LAND	TAX DESCRIPTION						
CURRENT OWNERS ADDRESS	PARCEL SIZE/GRID COORD	TOTAL	SPECIAL DISTRICTS						

64.059-2-16	14 1/2 Pleasant St							64.059-2-16	1- 68-13
Joyce Michael L	220 2 Family Res		VILLAGE TAXABLE VALUE					111,500	
Joyce Terri E	Potsdam 2 407402	9,300	COUNTY TAXABLE VALUE					111,500	
14 1/2 Pleasant St	2010sp110,000	111,500	TOWN TAXABLE VALUE					111,500	
Potsdam, NY 13676	X		SCHOOL TAXABLE VALUE					111,500	
	56x215x67x124x14x90								
	FRNT 56.00 DPTH 215.00								
	BANK8888830								
	EAST-0330704 NRTH-1703702								
	DEED BOOK 2010 PG-14047								
	FULL MARKET VALUE	111,500							

64.059-2-17	14 Pleasant St							64.059-2-17	1- 43- 6
Frascatore Mark	210 1 Family Res		Basic Star 41854	0	0	0	30,000		
Frascatore Christine	Potsdam 2 407402	11,400	VILLAGE TAXABLE VALUE					171,200	
14 Pleasant St	08/03 SP 159000	171,200	COUNTY TAXABLE VALUE					171,200	
Potsdam, NY 13676	86sp68000/90sp85000		TOWN TAXABLE VALUE					171,200	
	X		SCHOOL TAXABLE VALUE					141,200	
	FRNT 86.00 DPTH 131.50								
	BANK8888830								
	EAST-0330627 NRTH-1703659								
	DEED BOOK 2003 PG-15068								
	FULL MARKET VALUE	171,200							

64.059-2-18	17 Waverly St							64.059-2-18	1-102- 6
Davis Pota J	210 1 Family Res		Basic Star 41854	0	0	0	30,000		
17 Waverly St	Potsdam 2 407402	9,200	VILLAGE TAXABLE VALUE					110,200	
Potsdam, NY 13676	X	110,200	COUNTY TAXABLE VALUE					110,200	
	X		TOWN TAXABLE VALUE					110,200	
	144x75x38x26x106x47		SCHOOL TAXABLE VALUE					80,200	
	FRNT 144.00 DPTH 47.00								
	EAST-0330555 NRTH-1703676								
	DEED BOOK 2014 PG-17959								
	FULL MARKET VALUE	110,200							

64.059-2-19	19 Waverly St							64.059-2-19	1- 36-11
Komara Edward M	210 1 Family Res		Basic Star 41854	0	0	0	30,000		
PO Box 984	Potsdam 2 407402	10,200	VILLAGE TAXABLE VALUE					124,600	
Potsdam, NY 13676	2005sp112000	124,600	COUNTY TAXABLE VALUE					124,600	
	71x132x57x57x14x75		TOWN TAXABLE VALUE					124,600	
	FRNT 71.00 DPTH 132.00		SCHOOL TAXABLE VALUE					94,600	
	BANK8888869								
	EAST-0330596 NRTH-1703768								
	DEED BOOK 2005 PG-11943								
	FULL MARKET VALUE	124,600							

STATE OF NEW YORK
 COUNTY - St Lawrence
 TOWN - Potsdam
 VILLAGE - Potsdam
 SWIS - 407403

2 0 1 6 T E N T A T I V E A S S E S S M E N T R O L L
 T A X A B L E SECTION OF THE ROLL - 1
 THESE ASSESSMENTS ARE ALSO USED FOR VILLAGE PURPOSES
 TAX MAP NUMBER SEQUENCE
 UNIFORM PERCENT OF VALUE IS 100.00
 UNIFORM PERCENT OF VALUE IS 100.00

PAGE 507
 VALUATION DATE-JUL 01, 2015
 TAXABLE STATUS DATE-MAR 01, 2016

TAX MAP PARCEL NUMBER	PROPERTY LOCATION & CLASS	ASSESSMENT	EXEMPTION CODE	VILLAGE	COUNTY	TOWN	SCHOOL	ACCOUNT NO.
CURRENT OWNERS NAME	SCHOOL DISTRICT	LAND	TAX DESCRIPTION	TAXABLE VALUE				
CURRENT OWNERS ADDRESS	PARCEL SIZE/GRID COORD	TOTAL	SPECIAL DISTRICTS					
***** 64.059-2-20 *****								
21 Waverly St								1- 8-11
64.059-2-20	210 1 Family Res		VET COM CT 41131	0	20,000	20,000		0
Crary Robert	Potsdam 2 407402	7,800	VET COM V 41137	20,000	0	0		0
Crary Catherine A	08/03 SP 62000	104,500	Basic Star 41854	0	0	0		30,000
21 Waverly St	X		VILLAGE TAXABLE VALUE		84,500			
Potsdam, NY 13676	X		COUNTY TAXABLE VALUE		84,500			
	FRNT 50.00 DPTH 165.00		TOWN TAXABLE VALUE		84,500			
	BANK8888869		SCHOOL TAXABLE VALUE		74,500			
	EAST-0330616 NRTH-1703825							
	DEED BOOK 2003 PG-16759							
	FULL MARKET VALUE	104,500						
***** 64.059-2-21 *****								
23 Waverly St								1- 66- 9
64.059-2-21	230 3 Family Res		VILLAGE TAXABLE VALUE		95,000			
Porter Clark R	Potsdam 2 407402	7,800	COUNTY TAXABLE VALUE		95,000			
559D County Route 24	96sp40000, 96Sp30000	95,000	TOWN TAXABLE VALUE		95,000			
Gouverneur, NY 13642	90sp80000<		SCHOOL TAXABLE VALUE		95,000			
	08/03 SP 25000							
	FRNT 50.00 DPTH 165.00							
	EAST-0330611 NRTH-1703872							
	DEED BOOK 2003 PG-15201							
	FULL MARKET VALUE	95,000						
***** 64.059-4-1 *****								
17 Pleasant St								1- 20-12
64.059-4-1	210 1 Family Res		VILLAGE TAXABLE VALUE		182,000			
White Paul A	Potsdam 2 407402	10,300	COUNTY TAXABLE VALUE		182,000			
17 Pleasant St	2007sp105000	182,000	TOWN TAXABLE VALUE		182,000			
Potsdam, NY 13676-1722	2012sp185000		SCHOOL TAXABLE VALUE		182,000			
	X							
	FRNT 83.00 DPTH 112.00							
	BANK8888869							
	EAST-0330576 NRTH-1703474							
	DEED BOOK 2012 PG-10452							
	FULL MARKET VALUE	182,000						
***** 64.059-4-2 *****								
19 Pleasant St								1- 95-10
64.059-4-2	210 1 Family Res		VET COM CT 41131	0	20,000	20,000		0
Dudek Daniel J	Potsdam 2 407402	14,900	VET COM V 41137	20,000	0	0		0
Anderson Gail A	X	188,000	Basic Star 41854	0	0	0		30,000
19 Pleasant St	X		VILLAGE TAXABLE VALUE		168,000			
Potsdam, NY 13676	X		COUNTY TAXABLE VALUE		168,000			
	FRNT 116.00 DPTH 164.00		TOWN TAXABLE VALUE		168,000			
	BANK8888289		SCHOOL TAXABLE VALUE		158,000			
	EAST-0330684 NRTH-1703462							
	DEED BOOK 2012 PG-7943							
	FULL MARKET VALUE	188,000						

STATE OF NEW YORK
 COUNTY - St Lawrence
 TOWN - Potsdam
 VILLAGE - Potsdam
 SWIS - 407403

2 0 1 6 T E N T A T I V E A S S E S S M E N T R O L L
 T A X A B L E SECTION OF THE ROLL - 1
 THESE ASSESSMENTS ARE ALSO USED FOR VILLAGE PURPOSES
 TAX MAP NUMBER SEQUENCE
 UNIFORM PERCENT OF VALUE IS 100.00
 UNIFORM PERCENT OF VALUE IS 100.00

PAGE 508
 VALUATION DATE-JUL 01, 2015
 TAXABLE STATUS DATE-MAR 01, 2016

TAX MAP PARCEL NUMBER	PROPERTY LOCATION & CLASS	ASSESSMENT	EXEMPTION CODE	VILLAGE	COUNTY	TOWN	SCHOOL
CURRENT OWNERS NAME	SCHOOL DISTRICT	LAND	TAX DESCRIPTION	TAXABLE VALUE			
CURRENT OWNERS ADDRESS	PARCEL SIZE/GRID COORD	TOTAL	SPECIAL DISTRICTS	ACCOUNT NO.			

64.059-4-3	21 Pleasant St 210 1 Family Res		Basic Star 41854	0	0	0	30,000
Mount Andre G	Potsdam 2 407402	10,300	VILLAGE TAXABLE VALUE				124,000
Carsman Sarah A	X	124,000	COUNTY TAXABLE VALUE				124,000
21 Pleasant St	86sp65000		TOWN TAXABLE VALUE				124,000
Potsdam, NY 13676	89sp72000/94sp80000		SCHOOL TAXABLE VALUE				94,000
	FRNT 66.00 DPTH 165.00						
	EAST-0330766 NRTH-1703460						
	DEED BOOK 2013 PG-13359						
	FULL MARKET VALUE	124,000					

64.059-4-4	23 Pleasant St 411 Apartment		VILLAGE TAXABLE VALUE				87,900
Cameron Valerie	Potsdam 2 407402	31,000	COUNTY TAXABLE VALUE				87,900
Cameron Jason K	2002sp70000	87,900	TOWN TAXABLE VALUE				87,900
PO Box 244	2005sp83000		SCHOOL TAXABLE VALUE				87,900
Hannawa Falls, NY 13647-0244	2011sp87000						
	FRNT 66.00 DPTH 165.00						
	BANK8888869						
	EAST-0330833 NRTH-1703448						
	DEED BOOK 2011 PG-12099						
	FULL MARKET VALUE	87,900					

64.059-4-5.1	25 Pleasant St 210 1 Family Res		VILLAGE TAXABLE VALUE				152,200
Sheedy Stuart-Estate R	Potsdam 2 407402	18,100	COUNTY TAXABLE VALUE				152,200
Sheedy Mary-Estate H	2004sp81500	152,200	TOWN TAXABLE VALUE				152,200
25 Garden St	2007sp135000		SCHOOL TAXABLE VALUE				152,200
Potsdam, NY 13676	X						
	FRNT 153.00 DPTH 180.00						
	EAST-0330903 NRTH-1703450						
	DEED BOOK 2007 PG-772						
	FULL MARKET VALUE	152,200					

64.059-4-7	29 Pleasant St 210 1 Family Res		VILLAGE TAXABLE VALUE				128,000
Rissacher Daniel J	Potsdam 2 407402	8,600	COUNTY TAXABLE VALUE				128,000
Rissacher Patty	2012sp90000	128,000	TOWN TAXABLE VALUE				128,000
26 Pleasant St	2004sp80500		SCHOOL TAXABLE VALUE				128,000
Potsdam, NY 13676	2002sp53000						
	FRNT 54.00 DPTH 180.00						
	EAST-0331043 NRTH-1703455						
	DEED BOOK 2012 PG-13208						
	FULL MARKET VALUE	128,000					

STATE OF NEW YORK
COUNTY - St Lawrence
TOWN - Potsdam
VILLAGE - Potsdam
SWIS - 407403

2 0 1 6 T E N T A T I V E A S S E S S M E N T R O L L
T A X A B L E SECTION OF THE ROLL - 1
THESE ASSESSMENTS ARE ALSO USED FOR VILLAGE PURPOSES
TAX MAP NUMBER SEQUENCE
UNIFORM PERCENT OF VALUE IS 100.00
UNIFORM PERCENT OF VALUE IS 100.00

PAGE 509
VALUATION DATE-JUL 01, 2015
TAXABLE STATUS DATE-MAR 01, 2016

TAX MAP PARCEL NUMBER	PROPERTY LOCATION & CLASS	ASSESSMENT	EXEMPTION CODE	VILLAGE	COUNTY	TOWN	SCHOOL	ACCOUNT NO.
CURRENT OWNERS NAME	SCHOOL DISTRICT	LAND	TAX DESCRIPTION	TAXABLE VALUE				
CURRENT OWNERS ADDRESS	PARCEL SIZE/GRID COORD	TOTAL	SPECIAL DISTRICTS					
***** 64.059-4-8 *****								
31 Pleasant St								1- 7-14
64.059-4-8	220 2 Family Res		Aged - All 41800	0	34,750	34,750		34,750
Wiejak Jozef	Potsdam 2 407402	13,200	Aged - Vil 41807	34,750	0	0		0
Hepel Maria R	X	69,500	Enhanced S 41834	0	0	0		34,750
31 Pleasant St	86sp43000		VILLAGE TAXABLE VALUE		34,750			
Potsdam, NY 13676	X		COUNTY TAXABLE VALUE		34,750			
	FRNT 99.00 DPTH 155.00		TOWN TAXABLE VALUE		34,750			
	EAST-0331120 NRTH-1703458		SCHOOL TAXABLE VALUE		0			
	DEED BOOK 2014 PG-15849							
	FULL MARKET VALUE	69,500						
***** 64.059-4-9 *****								
24 Leroy St								8-311- 9
64.059-4-9	215 1 Fam Res w/		VILLAGE TAXABLE VALUE		170,000			
Kelson Christopher R	Potsdam 2 407402	11,700	COUNTY TAXABLE VALUE		170,000			
Kelson Christa K	x	170,000	TOWN TAXABLE VALUE		170,000			
91 Main St	x		SCHOOL TAXABLE VALUE		170,000			
Potsdam, NY 13676-2006	114xvar							
	FRNT 114.00 DPTH 101.00							
	EAST-0331214 NRTH-1703472							
	DEED BOOK 2012 PG-6317							
	FULL MARKET VALUE	170,000						
***** 64.059-4-10 *****								
22 Leroy St								1- 98- 7
64.059-4-10	310 Res Vac		VILLAGE TAXABLE VALUE		5,000			
Kelson Christopher R	Potsdam 2 407402	5,000	COUNTY TAXABLE VALUE		5,000			
Kelson Christa K	Church Parking lot	5,000	TOWN TAXABLE VALUE		5,000			
91 Main St	X		SCHOOL TAXABLE VALUE		5,000			
Potsdam, NY 13676-2006	68x105x12x31x56x72							
	FRNT 68.00 DPTH 88.00							
	EAST-0331231 NRTH-1703383							
	DEED BOOK 2012 PG-6317							
	FULL MARKET VALUE	5,000						
***** 64.059-4-11 *****								
20 Leroy St								1- 56-11
64.059-4-11	210 1 Family Res		Basic Star 41854	0	0	0		30,000
Mcgrath Paul B	Potsdam 2 407402	11,900	VILLAGE TAXABLE VALUE		175,000			
20 Leroy St	X	175,000	COUNTY TAXABLE VALUE		175,000			
Potsdam, NY 13676	X		TOWN TAXABLE VALUE		175,000			
	109x107x111x116		SCHOOL TAXABLE VALUE		145,000			
	FRNT 109.00 DPTH 111.50							
	EAST-0331852 NRTH-1703509							
	DEED BOOK 961 PG-00089							
	FULL MARKET VALUE	175,000						

TAX MAP PARCEL NUMBER	PROPERTY LOCATION & CLASS	ASSESSMENT	EXEMPTION CODE	VILLAGE	COUNTY	TOWN	SCHOOL	ACCOUNT NO.
CURRENT OWNERS NAME	SCHOOL DISTRICT	LAND	TAX DESCRIPTION	TAXABLE VALUE				
CURRENT OWNERS ADDRESS	PARCEL SIZE/GRID COORD	TOTAL	SPECIAL DISTRICTS					

64.059-4-12	18 Broad St							1- 2-11
Peters Gabrielle P	210 1 Family Res		VILLAGE TAXABLE VALUE		121,800			
155 Stoddard Rd	Potsdam 2 407402	11,200	COUNTY TAXABLE VALUE		121,800			
Lakeside, CT 06758	99sp89000	121,800	TOWN TAXABLE VALUE		121,800			
	X		SCHOOL TAXABLE VALUE		121,800			
	2009sp116000							
	FRNT 83.00 DPTH 132.00							
	EAST-0331118 NRTH-1703311							
	DEED BOOK 2009 PG-10193							
	FULL MARKET VALUE	121,800						

64.059-4-13	16 Broad St							1- 46- 7
Eshkol-Koplowitz Noa	210 1 Family Res		Enhanced S 41834	0	0	0	65,300	
16 Broad St	Potsdam 2 407402	9,800	VILLAGE TAXABLE VALUE		74,000			
Potsdam, NY 13676	98sp10000nv	74,000	COUNTY TAXABLE VALUE		74,000			
	85sp34000		TOWN TAXABLE VALUE		74,000			
	2001sp47250		SCHOOL TAXABLE VALUE		8,700			
	FRNT 74.00 DPTH 116.00							
	EAST-0331031 NRTH-1703299							
	DEED BOOK 2001 PG-19351							
	FULL MARKET VALUE	74,000						

64.059-4-14	14 Broad St							1- 20-13
Dean Doyle R	210 1 Family Res		Basic Star 41854	0	0	0	30,000	
Vasher-Dean April K	Potsdam 2 407402	8,800	VILLAGE TAXABLE VALUE		81,000			
14 Broad St	X	81,000	COUNTY TAXABLE VALUE		81,000			
Potsdam, NY 13676	X		TOWN TAXABLE VALUE		81,000			
	87sp44000/89sp55000		SCHOOL TAXABLE VALUE		51,000			
	FRNT 66.00 DPTH 116.00							
	BANK8888869							
	EAST-0330964 NRTH-1703299							
	DEED BOOK 2013 PG-2932							
	FULL MARKET VALUE	81,000						

64.059-4-15	12 Broad St							1- 50-12
Snell Rae A	210 1 Family Res		Basic Star 41854	0	0	0	30,000	
12 Broad St	Potsdam 2 407402	8,800	VILLAGE TAXABLE VALUE		67,000			
Potsdam, NY 13676	2014sp78000	67,000	COUNTY TAXABLE VALUE		67,000			
	2014sp78000		TOWN TAXABLE VALUE		67,000			
	X		SCHOOL TAXABLE VALUE		37,000			
	FRNT 66.00 DPTH 116.00							
	BANK8888830							
	EAST-0330896 NRTH-1703301							
	DEED BOOK 2014 PG-10686							
	FULL MARKET VALUE	67,000						

TAX MAP PARCEL NUMBER	PROPERTY LOCATION & CLASS	ASSESSMENT	EXEMPTION CODE	VILLAGE	COUNTY	TOWN	SCHOOL	ACCOUNT NO.
CURRENT OWNERS NAME	SCHOOL DISTRICT	LAND	TAX DESCRIPTION	TAXABLE VALUE				
CURRENT OWNERS ADDRESS	PARCEL SIZE/GRID COORD	TOTAL	SPECIAL DISTRICTS					
***** 64.059-4-16 *****								
10 Broad St								1- 64- 7
64.059-4-16	210 1 Family Res		Basic Star 41854	0	0	0		30,000
Merriman Ranota	Potsdam 2 407402	9,300	VILLAGE TAXABLE VALUE		68,200			
10 Broad St	X	68,200	COUNTY TAXABLE VALUE		68,200			
Potsdam, NY 13676	X		TOWN TAXABLE VALUE		68,200			
	X		SCHOOL TAXABLE VALUE		38,200			
	FRNT 66.00 DPTH 130.00							
	EAST-0330831 NRTH-1703313							
	DEED BOOK 924 PG-00307							
	FULL MARKET VALUE	68,200						
***** 64.059-4-17 *****								
8 Broad St								1- 28- 4
64.059-4-17	210 1 Family Res		VET WAR CT 41121	0	12,000	12,000		0
Eldridge Mildred	Potsdam 2 407402	9,300	VET WAR V 41127	12,000	0	0		0
8 Broad St	X	85,300	Enhanced S 41834	0	0	0		65,300
Potsdam, NY 13676	X		VILLAGE TAXABLE VALUE		73,300			
	X		COUNTY TAXABLE VALUE		73,300			
	FRNT 66.00 DPTH 130.00		TOWN TAXABLE VALUE		73,300			
	EAST-0330766 NRTH-1703309		SCHOOL TAXABLE VALUE		20,000			
	DEED BOOK 731 PG-00106							
	FULL MARKET VALUE	85,300						
***** 64.059-4-18 *****								
6 Broad St								1- 72- 2
64.059-4-18	220 2 Family Res		VILLAGE TAXABLE VALUE		90,000			
Macmahon Thomas F	Potsdam 2 407402	9,300	COUNTY TAXABLE VALUE		90,000			
10 Goodrich St	90sp59000	90,000	TOWN TAXABLE VALUE		90,000			
Canton, NY 13617	X		SCHOOL TAXABLE VALUE		90,000			
	X							
	FRNT 66.00 DPTH 130.00							
	EAST-0330701 NRTH-1703309							
	DEED BOOK 2001 PG-20131							
	FULL MARKET VALUE	90,000						
***** 64.059-4-19 *****								
4 Broad St								1- 82- 4
64.059-4-19	220 2 Family Res		VILLAGE TAXABLE VALUE		60,500			
Broad Wave Enterprises	Potsdam 2 407402	9,300	COUNTY TAXABLE VALUE		60,500			
30 Waverly St	2008sp13700	60,500	TOWN TAXABLE VALUE		60,500			
Potsdam, NY 13676	2010sp59900		SCHOOL TAXABLE VALUE		60,500			
	X							
	FRNT 66.00 DPTH 130.00							
	BANK8888869							
	EAST-0330629 NRTH-1703306							
	DEED BOOK 2010 PG-18940							
	FULL MARKET VALUE	60,500						

TAX MAP PARCEL NUMBER	PROPERTY LOCATION & CLASS	ASSESSMENT	EXEMPTION CODE	VILLAGE	COUNTY	TOWN	SCHOOL
CURRENT OWNERS NAME	SCHOOL DISTRICT	LAND	TAX DESCRIPTION	TAXABLE VALUE			
CURRENT OWNERS ADDRESS	PARCEL SIZE/GRID COORD	TOTAL	SPECIAL DISTRICTS	ACCOUNT NO.			

64.059-4-20	2 Broad St 220 2 Family Res			VILLAGE TAXABLE VALUE	17,900		1- 87- 6
Brown Jeremy D	Potsdam 2 407402	7,900		COUNTY TAXABLE VALUE	17,900		
Brown Rebeca S	2010sp65000	17,900		TOWN TAXABLE VALUE	17,900		
17766 Marylcreek Dr	X			SCHOOL TAXABLE VALUE	17,900		
Lake Oswego, OR 97034-4017	X						
	FRNT 66.00 DPTH 94.00 BANK8888869						
	EAST-0330571 NRTH-1703294						
	DEED BOOK 2010 PG-10746						
	FULL MARKET VALUE	17,900					

64.059-4-21	13 Waverly St 210 1 Family Res			VILLAGE TAXABLE VALUE	47,800		1- 87- 5
13 Waverly, LLC	Potsdam 2 407402	3,600		COUNTY TAXABLE VALUE	47,800		
135 W 26th St Ste 11B	97sp39500	47,800		TOWN TAXABLE VALUE	47,800		
New York, NY 10001	X			SCHOOL TAXABLE VALUE	47,800		
	X						
	FRNT 36.00 DPTH 66.00 BANK8888869						
	EAST-0330566 NRTH-1703354						
	DEED BOOK 2015 PG-6248						
	FULL MARKET VALUE	47,800					

64.059-4-22	15 Waverly St 210 1 Family Res		Basic Star 41854	0	0	0	1- 3- 9 30,000
Wilke Andreas K	Potsdam 2 407402	5,900		VILLAGE TAXABLE VALUE	103,000		
Jacobs Alexandra M	2004sp75000	103,000		COUNTY TAXABLE VALUE	103,000		
15 Waverly St	2010sp89900			TOWN TAXABLE VALUE	103,000		
Potsdam, NY 13676	FRNT 52.00 DPTH 83.00			SCHOOL TAXABLE VALUE	73,000		
	BANK8888830						
	EAST-0330578 NRTH-1703397						
	DEED BOOK 2012 PG-9926						
	FULL MARKET VALUE	103,000					

64.059-5-1	17 Leroy St 483 Converted Re		Basic Star 41854	0	0	0	1- 56-13 30,000
Roy Stephane	Potsdam 2 407402	27,700		VILLAGE TAXABLE VALUE	83,000		
Roy Alison Beth	2009sp83000	83,000		COUNTY TAXABLE VALUE	83,000		
17 Leroy St	X			TOWN TAXABLE VALUE	83,000		
Potsdam, NY 13676	92sp56000			SCHOOL TAXABLE VALUE	53,000		
	FRNT 59.00 DPTH 165.00						
	EAST-0331425 NRTH-1703277						
	DEED BOOK 2009 PG-18442						
	FULL MARKET VALUE	83,000					

STATE OF NEW YORK
COUNTY - St Lawrence
TOWN - Potsdam
VILLAGE - Potsdam
SWIS - 407403

2 0 1 6 T E N T A T I V E A S S E S S M E N T R O L L
T A X A B L E SECTION OF THE ROLL - 1
THESE ASSESSMENTS ARE ALSO USED FOR VILLAGE PURPOSES
TAX MAP NUMBER SEQUENCE
UNIFORM PERCENT OF VALUE IS 100.00
UNIFORM PERCENT OF VALUE IS 100.00

PAGE 513
VALUATION DATE-JUL 01, 2015
TAXABLE STATUS DATE-MAR 01, 2016

TAX MAP PARCEL NUMBER	PROPERTY LOCATION & CLASS	ASSESSMENT	EXEMPTION CODE	VILLAGE	COUNTY	TOWN	SCHOOL
CURRENT OWNERS NAME	SCHOOL DISTRICT	LAND	TAX DESCRIPTION	TAXABLE VALUE			ACCOUNT NO.
CURRENT OWNERS ADDRESS	PARCEL SIZE/GRID COORD	TOTAL	SPECIAL DISTRICTS				

64.059-5-2	5 Clinton St 210 1 Family Res Potsdam 2 407402	10,200	Basic Star 41854	0	0	0	1- 67- 3 30,000
Reichart Gregory J		88,200	VILLAGE TAXABLE VALUE		88,200		
Reichart Patricia	X		COUNTY TAXABLE VALUE		88,200		
5 Clinton St	X		TOWN TAXABLE VALUE		88,200		
Potsdam, NY 13676	83x111x80x61x33x105 FRNT 83.00 DPTH 111.00 EAST-0331550 NRTH-1703244 DEED BOOK 933 PG-01007 FULL MARKET VALUE	88,200	SCHOOL TAXABLE VALUE		58,200		

64.059-5-3.1	7 Clinton St 210 1 Family Res Potsdam 2 407402	11,600	Basic Star 41854	0	0	0	1- 90-15 30,000
Murphy Timothy G		107,000	VILLAGE TAXABLE VALUE		107,000		
Murphy Mysti C	2013sp107,900		COUNTY TAXABLE VALUE		107,000		
7 Clinton St	97sp45000		TOWN TAXABLE VALUE		107,000		
Potsdam, NY 13676-1740	119x28x49x99x49x39x111 FRNT 119.00 DPTH 94.00 BANK8888150 EAST-0331646 NRTH-1703258 DEED BOOK 2013 PG-10689 FULL MARKET VALUE	107,000	SCHOOL TAXABLE VALUE		77,000		

64.059-5-4.1	9 Clinton St 220 2 Family Res Potsdam 2 407402	9,600	VILLAGE TAXABLE VALUE		105,000		1- 37-11
LaBrake Louis J		105,000	COUNTY TAXABLE VALUE		105,000		
LaBrake Carol A	91sp33500		TOWN TAXABLE VALUE		105,000		
14359 Nectarine St	X		SCHOOL TAXABLE VALUE		105,000		
Brooksville, FL 34613	46x89x92x28 FRNT 76.00 DPTH 108.00 EAST-0331765 NRTH-1703277 DEED BOOK 2005 PG-19815 FULL MARKET VALUE	105,000					

64.059-5-6	18 Lawrence Ave 210 1 Family Res Potsdam 2 407402	13,700	Basic Star 41854	0	0	0	1- 81- 4 30,000
German James		162,000	VILLAGE TAXABLE VALUE		162,000		
18 Lawrence Ave	2001sp60000		COUNTY TAXABLE VALUE		162,000		
Potsdam, NY 13676	X		TOWN TAXABLE VALUE		162,000		
	85sp53525/92sp67450 FRNT 132.00 DPTH 116.50 BANK8888830 EAST-0331948 NRTH-1703285 DEED BOOK 2001 PG-17363 FULL MARKET VALUE	162,000	SCHOOL TAXABLE VALUE		132,000		

STATE OF NEW YORK
 COUNTY - St Lawrence
 TOWN - Potsdam
 VILLAGE - Potsdam
 SWIS - 407403

2 0 1 6 T E N T A T I V E A S S E S S M E N T R O L L
 T A X A B L E SECTION OF THE ROLL - 1
 THESE ASSESSMENTS ARE ALSO USED FOR VILLAGE PURPOSES
 TAX MAP NUMBER SEQUENCE
 UNIFORM PERCENT OF VALUE IS 100.00
 UNIFORM PERCENT OF VALUE IS 100.00

PAGE 514
 VALUATION DATE-JUL 01, 2015
 TAXABLE STATUS DATE-MAR 01, 2016

TAX MAP PARCEL NUMBER	PROPERTY LOCATION & CLASS	ASSESSMENT	EXEMPTION CODE	VILLAGE	COUNTY	TOWN	SCHOOL	ACCOUNT NO.
CURRENT OWNERS NAME	SCHOOL DISTRICT	LAND	TAX DESCRIPTION	TAXABLE VALUE				
CURRENT OWNERS ADDRESS	PARCEL SIZE/GRID COORD	TOTAL	SPECIAL DISTRICTS					

64.059-5-7	16 Lawrence Ave 220 2 Family Res			VILLAGE TAXABLE VALUE	80,000			1- 42- 7
Wilbur Patrick F	Potsdam 2 407402	8,700		COUNTY TAXABLE VALUE	80,000			
PO Box 451	95sp55000 04/03 SP 56000	80,000		TOWN TAXABLE VALUE	80,000			
Potsdam, NY 13676	81sp35000 58x181x109x30x83			SCHOOL TAXABLE VALUE	80,000			
	FRNT 58.00 DPTH 150.50 BANK8888869							
	EAST-0331877 NRTH-1703258							
	DEED BOOK 2016 PG-636							
	FULL MARKET VALUE	80,000						

64.059-5-8	14 Lawrence Ave 210 1 Family Res		Basic Star 41854		0	0	0	1- 52-11
Schneiderman Jodi	Potsdam 2 407402	10,800		VILLAGE TAXABLE VALUE	160,000			
Morris Christopher	2014sp164000	160,000		COUNTY TAXABLE VALUE	160,000			
14 Lawrence Ave	X			TOWN TAXABLE VALUE	160,000			
Potsdam, NY 13676	X			SCHOOL TAXABLE VALUE	130,000			
	FRNT 83.00 DPTH 123.00 BANK8888111							
	EAST-0331839 NRTH-1703198							
	DEED BOOK 2014 PG-6860							
	FULL MARKET VALUE	160,000						

64.059-5-9.1	12 Lawrence Ave 411 Apartment			VILLAGE TAXABLE VALUE	124,000			1- 2- 8
Duve' Nicole	Potsdam 2 407402	34,200		COUNTY TAXABLE VALUE	124,000			
Mitchell William	2001sp120000	124,000		TOWN TAXABLE VALUE	124,000			
11 Lawrence Ave	90sp80000<			SCHOOL TAXABLE VALUE	124,000			
Potsdam, NY 13676	X							
	FRNT 99.00 DPTH 182.00 BANK8888150							
	EAST-0331757 NRTH-1703154							
	DEED BOOK 2001 PG-13254							
	FULL MARKET VALUE	124,000						

64.059-5-10	10 Lawrence Ave 471 Funeral home			VILLAGE TAXABLE VALUE	200,400			1- 35- 3
Keystone New York Inc	Potsdam 2 407402	42,300		COUNTY TAXABLE VALUE	200,400			
c/o Service Corp.International	2000sp300000	200,400		TOWN TAXABLE VALUE	200,400			
PO Box 130548	X			SCHOOL TAXABLE VALUE	200,400			
Houston, TX 77219	X							
	FRNT 83.00 DPTH 231.00							
	EAST-0331681 NRTH-1703100							
	DEED BOOK 2000 PG-17140							
	FULL MARKET VALUE	200,400						

STATE OF NEW YORK
 COUNTY - St Lawrence
 TOWN - Potsdam
 VILLAGE - Potsdam
 SWIS - 407403

2 0 1 6 T E N T A T I V E A S S E S S M E N T R O L L
 T A X A B L E SECTION OF THE ROLL - 1
 THESE ASSESSMENTS ARE ALSO USED FOR VILLAGE PURPOSES
 TAX MAP NUMBER SEQUENCE
 UNIFORM PERCENT OF VALUE IS 100.00
 UNIFORM PERCENT OF VALUE IS 100.00

PAGE 515
 VALUATION DATE-JUL 01, 2015
 TAXABLE STATUS DATE-MAR 01, 2016

TAX MAP PARCEL NUMBER	PROPERTY LOCATION & CLASS	ASSESSMENT	EXEMPTION CODE	VILLAGE	COUNTY	TOWN	SCHOOL
CURRENT OWNERS NAME	SCHOOL DISTRICT	LAND	TAX DESCRIPTION	TAXABLE VALUE			
CURRENT OWNERS ADDRESS	PARCEL SIZE/GRID COORD	TOTAL	SPECIAL DISTRICTS	ACCOUNT NO.			

64.059-5-11	8 Lawrence Ave 230 3 Family Res		Enhanced S 41834	0	0	0	65,300
Garner George	Potsdam 2 407402	13,200	VILLAGE TAXABLE VALUE		131,000		
Garner Ruth	X	131,000	COUNTY TAXABLE VALUE		131,000		
8 Lawrence Ave Apt 1	X		TOWN TAXABLE VALUE		131,000		
Potsdam, NY 13676-1840	83x190x62x33x231		SCHOOL TAXABLE VALUE		65,700		
	FRNT 83.00 DPTH 210.50						
	EAST-0331621 NRTH-1703051						
	DEED BOOK 00900 PG-00719						
	FULL MARKET VALUE	131,000					

64.059-5-12	6 Lawrence Ave 220 2 Family Res		Basic Star 41854	0	0	0	30,000
Hunt kimberly M	Potsdam 2 407402	13,200	VILLAGE TAXABLE VALUE		117,000		
6 Lawrence Ave	08sp80000	117,000	COUNTY TAXABLE VALUE		117,000		
Potsdam, NY 13676	X		TOWN TAXABLE VALUE		117,000		
	109x82x149x190		SCHOOL TAXABLE VALUE		87,000		
	FRNT 109.00 DPTH 136.00						
	BANK8888869						
	EAST-0331575 NRTH-1702956						
	DEED BOOK 2012 PG-12844						
	FULL MARKET VALUE	117,000					

64.059-5-13	4 Lawrence Ave 210 1 Family Res		Enhanced S 41834	0	0	0	65,300
Larouech Jenny Lee	Potsdam 2 407402	6,700	VILLAGE TAXABLE VALUE		118,100		
4 Lawrence Ave	X	118,100	COUNTY TAXABLE VALUE		118,100		
Potsdam, NY 13676	X		TOWN TAXABLE VALUE		118,100		
	89sp7000		SCHOOL TAXABLE VALUE		52,800		
	FRNT 60.00 DPTH 82.00						
	EAST-0331539 NRTH-1702877						
	DEED BOOK 1033 PG-00737						
	FULL MARKET VALUE	118,100					

64.059-5-14	2 Lawrence Ave 210 1 Family Res		VET COM CT 41131	0	20,000	20,000	0
McDonald Randy D	Potsdam 2 407402	2,300	VET COM V 41137	20,000	0	0	0
McDonald Lisa T	2000sp35000	166,000	VET DIS CT 41141	0	40,000	40,000	0
2 Lawrence Ave	2012sp166000		VET DIS V 41147	40,000	0	0	0
Potsdam, NY 13676	75x36x66x33x33x72		Basic Star 41854	0	0	0	30,000
	FRNT 75.00 DPTH 60.00		VILLAGE TAXABLE VALUE		106,000		
	EAST-0331509 NRTH-1702823		COUNTY TAXABLE VALUE		106,000		
	DEED BOOK 2012 PG-9702		TOWN TAXABLE VALUE		106,000		
	FULL MARKET VALUE	166,000	SCHOOL TAXABLE VALUE		136,000		

STATE OF NEW YORK
COUNTY - St Lawrence
TOWN - Potsdam
VILLAGE - Potsdam
SWIS - 407403

2 0 1 6 T E N T A T I V E A S S E S S M E N T R O L L
T A X A B L E SECTION OF THE ROLL - 1
THESE ASSESSMENTS ARE ALSO USED FOR VILLAGE PURPOSES
TAX MAP NUMBER SEQUENCE
UNIFORM PERCENT OF VALUE IS 100.00
UNIFORM PERCENT OF VALUE IS 100.00

PAGE 516
VALUATION DATE-JUL 01, 2015
TAXABLE STATUS DATE-MAR 01, 2016

TAX MAP PARCEL NUMBER	PROPERTY LOCATION & CLASS	ASSESSMENT	EXEMPTION CODE	VILLAGE	COUNTY	TOWN	SCHOOL
CURRENT OWNERS NAME	SCHOOL DISTRICT	LAND	TAX DESCRIPTION	TAXABLE VALUE			ACCOUNT NO.
CURRENT OWNERS ADDRESS	PARCEL SIZE/GRID COORD	TOTAL	SPECIAL DISTRICTS				

64.059-5-15	3 Leroy St 210 1 Family Res		Basic Star 41854	0	0	0	30,000
Reames Rebecca Rae	Potsdam 2 407402	5,500	VILLAGE TAXABLE VALUE		90,200		
3 Leroy St	08/03 SP 66000	90,200	COUNTY TAXABLE VALUE		90,200		
Potsdam, NY 13676	85sp56000/87sp60000		TOWN TAXABLE VALUE		90,200		
	X		SCHOOL TAXABLE VALUE		60,200		
	FRNT 40.00 DPTH 132.00						
	EAST-0331425 NRTH-1702763						
	DEED BOOK 2003 PG-17037						
	FULL MARKET VALUE	90,200					

64.059-5-17	5 Leroy St 210 1 Family Res		Enhanced S 41834	0	0	0	65,300
Weirich James D	Potsdam 2 407402	9,400	VILLAGE TAXABLE VALUE		128,000		
Weirich Rasminah	X	128,000	COUNTY TAXABLE VALUE		128,000		
5 Leroy St	85sp57000		TOWN TAXABLE VALUE		128,000		
Potsdam, NY 13676	X		SCHOOL TAXABLE VALUE		62,700		
	FRNT 66.00 DPTH 132.00						
	EAST-0331395 NRTH-1702820						
	DEED BOOK 2012 PG-6678						
	FULL MARKET VALUE	128,000					

64.059-5-18	7 Leroy St 210 1 Family Res						1- 50-15
Akin Lee	Potsdam 2 407402	7,800	VILLAGE TAXABLE VALUE		194,800		
Akin Ginger	2006sp178000	194,800	COUNTY TAXABLE VALUE		194,800		
7 Leroy St	2004sp163500		TOWN TAXABLE VALUE		194,800		
Potsdam, NY 13676	2011sp195000		SCHOOL TAXABLE VALUE		194,800		
	FRNT 50.00 DPTH 165.00						
	EAST-0331411 NRTH-1702880						
	DEED BOOK 2011 PG-2378						
	FULL MARKET VALUE	194,800					

64.059-5-19	9 Leroy St 210 1 Family Res		Basic Star 41854	0	0	0	30,000
Hitterman Amanda Ann	Potsdam 2 407402	14,400	VILLAGE TAXABLE VALUE		146,000		
9 Leroy St	X	146,000	COUNTY TAXABLE VALUE		146,000		
Potsdam, NY 13676	X		TOWN TAXABLE VALUE		146,000		
	86sp44700/94sp104000		SCHOOL TAXABLE VALUE		116,000		
	FRNT 99.00 DPTH 204.00						
	BANK8888869						
	EAST-0331409 NRTH-1702950						
	DEED BOOK 2014 PG-5292						
	FULL MARKET VALUE	146,000					

TAX MAP PARCEL NUMBER	PROPERTY LOCATION & CLASS	ASSESSMENT	EXEMPTION CODE	VILLAGE	COUNTY	TOWN	SCHOOL
CURRENT OWNERS NAME	SCHOOL DISTRICT	LAND	TAX DESCRIPTION	TAXABLE VALUE			
CURRENT OWNERS ADDRESS	PARCEL SIZE/GRID COORD	TOTAL	SPECIAL DISTRICTS	ACCOUNT NO.			
***** 64.059-5-20 *****							
11 Leroy St							1- 98- 8
64.059-5-20	210 1 Family Res		VET WAR CT 41121	0	12,000	12,000	0
Adair Reeves	Potsdam 2 407402	14,400	VET WAR V 41127	12,000	0	0	0
Adair Joyce	94sp165000	262,000	Basic Star 41854	0	0	0	30,000
11 Leroy St	X		VILLAGE TAXABLE VALUE		250,000		
Potsdam, NY 13676	80sp150000/83sp77000		COUNTY TAXABLE VALUE		250,000		
	FRNT 99.00 DPTH 200.00		TOWN TAXABLE VALUE		250,000		
	EAST-0331419 NRTH-1703051		SCHOOL TAXABLE VALUE		232,000		
	DEED BOOK 1078 PG-519						
	FULL MARKET VALUE	262,000					
***** 64.059-5-21 *****							
13 Leroy St							1- 98-11
64.059-5-21	210 1 Family Res		Basic Star 41854	0	0	0	30,000
Farina Revocable Family Trust	Potsdam 2 407402	10,900	VILLAGE TAXABLE VALUE		173,200		
13 Leroy St	08sp165000	173,200	COUNTY TAXABLE VALUE		173,200		
Potsdam, NY 13676	X		TOWN TAXABLE VALUE		173,200		
	X		SCHOOL TAXABLE VALUE		143,200		
	FRNT 66.00 DPTH 198.00						
	EAST-0331419 NRTH-1703124						
	DEED BOOK 2014 PG-8254						
	FULL MARKET VALUE	173,200					
***** 64.059-5-22 *****							
15 Leroy St							1- 64- 8
64.059-5-22	210 1 Family Res		Basic Star 41854	0	0	0	30,000
Karis William	Potsdam 2 407402	12,300	VILLAGE TAXABLE VALUE		136,000		
Karis Patricia	X	136,000	COUNTY TAXABLE VALUE		136,000		
15 Leroy St	85sp69000		TOWN TAXABLE VALUE		136,000		
Potsdam, NY 13676	X		SCHOOL TAXABLE VALUE		106,000		
	FRNT 80.00 DPTH 180.00						
	EAST-0331422 NRTH-1703201						
	DEED BOOK 989 PG-00222						
	FULL MARKET VALUE	136,000					
***** 64.059-6-3 *****							
28 Lawrence Ave							1- 41-10
64.059-6-3	210 1 Family Res		VILLAGE TAXABLE VALUE		78,800		
Gushea Harriet (Estate	Potsdam 2 407402	15,000	COUNTY TAXABLE VALUE		78,800		
28 Lawrence Ave	X	78,800	TOWN TAXABLE VALUE		78,800		
Potsdam, NY 13676	X		SCHOOL TAXABLE VALUE		78,800		
	X						
	ACRES 1.20						
	EAST-0332237 NRTH-1703932						
	DEED BOOK 738 PG-00260						
	FULL MARKET VALUE	78,800					

STATE OF NEW YORK
COUNTY - St Lawrence
TOWN - Potsdam
VILLAGE - Potsdam
SWIS - 407403

2 0 1 6 T E N T A T I V E A S S E S S M E N T R O L L
T A X A B L E SECTION OF THE ROLL - 1
THESE ASSESSMENTS ARE ALSO USED FOR VILLAGE PURPOSES
TAX MAP NUMBER SEQUENCE
UNIFORM PERCENT OF VALUE IS 100.00
UNIFORM PERCENT OF VALUE IS 100.00

PAGE 518
VALUATION DATE-JUL 01, 2015
TAXABLE STATUS DATE-MAR 01, 2016

TAX MAP PARCEL NUMBER	PROPERTY LOCATION & CLASS	ASSESSMENT	EXEMPTION CODE	VILLAGE	COUNTY	TOWN	SCHOOL	ACCOUNT NO.
CURRENT OWNERS NAME	SCHOOL DISTRICT	LAND	TAX DESCRIPTION	TAXABLE VALUE				
CURRENT OWNERS ADDRESS	PARCEL SIZE/GRID COORD	TOTAL	SPECIAL DISTRICTS					
***** 64.059-6-4 *****								
64.059-6-4	26 Lawrence Ave							1- 27-15
Pecora James W	210 1 Family Res		Basic Star 41854	0	0	0	30,000	
Dudley Deborah L	Potsdam 2 407402	11,400	VILLAGE TAXABLE VALUE		107,900			
26 Lawrence Ave	2001sp88000	107,900	COUNTY TAXABLE VALUE		107,900			
Potsdam, NY 13676	X		TOWN TAXABLE VALUE		107,900			
	X		SCHOOL TAXABLE VALUE		77,900			
	FRNT 66.00 DPTH 561.00							
	BANK8888869							
	EAST-0332173 NRTH-1703879							
	DEED BOOK 2005 PG-8693							
	FULL MARKET VALUE	107,900						
***** 64.059-6-5 *****								
64.059-6-5	24 Lawrence Ave							1- 62- 2
Scanlon Everett	210 1 Family Res		VILLAGE TAXABLE VALUE		117,600			
Young Jackie	Potsdam 2 407402	8,600	COUNTY TAXABLE VALUE		117,600			
PO Box 2	X	117,600	TOWN TAXABLE VALUE		117,600			
Potsdam, NY 13676	81sp30000		SCHOOL TAXABLE VALUE		117,600			
	X							
	FRNT 50.00 DPTH 561.00							
	EAST-0332133 NRTH-1703842							
	DEED BOOK 961 PG-00444							
	FULL MARKET VALUE	117,600						
***** 64.059-6-6 *****								
64.059-6-6	22 Lawrence Ave							1- 57- 2
Scanlon Everett	210 1 Family Res		VILLAGE TAXABLE VALUE		108,000			
Scanlon Jackie	Potsdam 2 407402	10,900	COUNTY TAXABLE VALUE		108,000			
PO Box 2	94sp62500	108,000	TOWN TAXABLE VALUE		108,000			
Potsdam, NY 13676	2013sp109,200		SCHOOL TAXABLE VALUE		108,000			
	X							
	FRNT 63.00 DPTH 561.00							
	EAST-0332091 NRTH-1703803							
	DEED BOOK 2013 PG-13211							
	FULL MARKET VALUE	108,000						
***** 64.059-6-8.2 *****								
64.059-6-8.2	20 Clinton St							1- 95-12
Weakfall Nicole D	210 1 Family Res		Basic Star 41854	0	0	0	30,000	
20 Clinton St	Potsdam 2 407402	11,000	VILLAGE TAXABLE VALUE		106,000			
Potsdam, NY 13676	2007sp47000	106,000	COUNTY TAXABLE VALUE		106,000			
	2008sp101900		TOWN TAXABLE VALUE		106,000			
	109x106x145		SCHOOL TAXABLE VALUE		76,000			
	FRNT 99.00 DPTH 106.00							
	BANK8888830							
	EAST-0332053 NRTH-1703432							
	DEED BOOK 2008 PG-12302							
	FULL MARKET VALUE	106,000						

STATE OF NEW YORK
 COUNTY - St Lawrence
 TOWN - Potsdam
 VILLAGE - Potsdam
 SWIS - 407403

2 0 1 6 T E N T A T I V E A S S E S S M E N T R O L L
 T A X A B L E SECTION OF THE ROLL - 1
 THESE ASSESSMENTS ARE ALSO USED FOR VILLAGE PURPOSES
 TAX MAP NUMBER SEQUENCE
 UNIFORM PERCENT OF VALUE IS 100.00
 UNIFORM PERCENT OF VALUE IS 100.00

PAGE 519
 VALUATION DATE-JUL 01, 2015
 TAXABLE STATUS DATE-MAR 01, 2016

TAX MAP PARCEL NUMBER	PROPERTY LOCATION & CLASS	ASSESSMENT	EXEMPTION CODE	VILLAGE	COUNTY	TOWN	SCHOOL	ACCOUNT NO.
CURRENT OWNERS NAME	SCHOOL DISTRICT	LAND	TAX DESCRIPTION	TAXABLE VALUE				
CURRENT OWNERS ADDRESS	PARCEL SIZE/GRID COORD	TOTAL	SPECIAL DISTRICTS					

64.059-6-9.1	16,18 Clinton St				64.059-6-9.1			1- 95-11
Reasoner James A	220 2 Family Res		VILLAGE TAXABLE VALUE		49,500			
Reasoner Beth L	Potsdam 2 407402	10,000	COUNTY TAXABLE VALUE		49,500			
140 River Rd	2007sp25000	49,500	TOWN TAXABLE VALUE		49,500			
Potsdam, NY 13676-3101	X		SCHOOL TAXABLE VALUE		49,500			
	57x188x105x106							
	FRNT 67.00 DPTH 149.50							
	EAST-0331980 NRTH-1703456							
	DEED BOOK 2007 PG-1164							
	FULL MARKET VALUE	49,500						

64.059-6-10	14 Clinton St				64.059-6-10			1- 27- 4
Sachs Edwin A	210 1 Family Res		VILLAGE TAXABLE VALUE		45,000			
Sachs Sarah L	Potsdam 2 407402	8,800	COUNTY TAXABLE VALUE		45,000			
3 Prospect St	2010sp42000	45,000	TOWN TAXABLE VALUE		45,000			
Potsdam, NY 13676	X		SCHOOL TAXABLE VALUE		45,000			
	53x256x90x188							
	FRNT 53.00 DPTH 222.00							
	BANK8888869							
	EAST-0331921 NRTH-1703485							
	DEED BOOK 2011 PG-12776							
	FULL MARKET VALUE	45,000						

64.059-6-11	12 Clinton St				64.059-6-11			1- 46- 8
Coolley Vincent F	220 2 Family Res		Aged - Tow 41803	0	0	27,800	0	
Apt A	Potsdam 2 407402	13,000	Enhanced S 41834	0	0	0	65,300	
12 Clinton St	X	69,500	VILLAGE TAXABLE VALUE		69,500			
Potsdam, NY 13676-1857	0985sp23500		COUNTY TAXABLE VALUE		69,500			
	79x165x66x169x80x256		TOWN TAXABLE VALUE		41,700			
	FRNT 79.00 DPTH 256.00		SCHOOL TAXABLE VALUE		4,200			
	EAST-0331850 NRTH-1703520							
	DEED BOOK 1037 PG-00393							
	FULL MARKET VALUE	69,500						

64.059-6-12	10 Clinton St				64.059-6-12			1- 21-15
Buckton Holdings LLC	210 1 Family Res		VILLAGE TAXABLE VALUE		86,100			
1820 Taboret Trl	Potsdam 2 407402	10,300	COUNTY TAXABLE VALUE		86,100			
Ontario, NY 14519	2002sp70000	86,100	TOWN TAXABLE VALUE		86,100			
	2009sp82000		SCHOOL TAXABLE VALUE		86,100			
	X							
	FRNT 66.00 DPTH 165.00							
	BANK8888830							
	EAST-0331775 NRTH-1703469							
	DEED BOOK 2012 PG-5523							
	FULL MARKET VALUE	86,100						

STATE OF NEW YORK
 COUNTY - St Lawrence
 TOWN - Potsdam
 VILLAGE - Potsdam
 SWIS - 407403

2 0 1 6 T E N T A T I V E A S S E S S M E N T R O L L
 T A X A B L E SECTION OF THE ROLL - 1
 THESE ASSESSMENTS ARE ALSO USED FOR VILLAGE PURPOSES
 TAX MAP NUMBER SEQUENCE
 UNIFORM PERCENT OF VALUE IS 100.00
 UNIFORM PERCENT OF VALUE IS 100.00

PAGE 520
 VALUATION DATE-JUL 01, 2015
 TAXABLE STATUS DATE-MAR 01, 2016

TAX MAP PARCEL NUMBER	PROPERTY LOCATION & CLASS	ASSESSMENT	EXEMPTION CODE	VILLAGE	COUNTY	TOWN	SCHOOL	ACCOUNT NO.
CURRENT OWNERS NAME	SCHOOL DISTRICT	LAND	TAX DESCRIPTION					TAXABLE VALUE
CURRENT OWNERS ADDRESS	PARCEL SIZE/GRID COORD	TOTAL	SPECIAL DISTRICTS					
*****								64.059-6-13 *****
8 Clinton St								1- 20-14
64.059-6-13	210 1 Family Res		Basic Star 41854	0	0	0		30,000
Garner Margaret	Potsdam 2 407402	10,300	VILLAGE TAXABLE VALUE					122,000
Garner Ruth	X	122,000	COUNTY TAXABLE VALUE					122,000
8 Clinton St	86sp45000		TOWN TAXABLE VALUE					122,000
Potsdam, NY 13676	X		SCHOOL TAXABLE VALUE					92,000
	FRNT 66.00 DPTH 165.00							
	EAST-0331712 NRTH-1703469							
	DEED BOOK 2002 PG-22226							
	FULL MARKET VALUE	122,000						
*****								64.059-6-14 *****
6 Clinton St								1- 47-13
64.059-6-14	210 1 Family Res		Basic Star 41854	0	0	0		30,000
Vitek William	Potsdam 2 407402	10,800	VILLAGE TAXABLE VALUE					113,400
Vitek Maria	98sp80000	113,400	COUNTY TAXABLE VALUE					113,400
6 Clinton St	X		TOWN TAXABLE VALUE					113,400
Potsdam, NY 13676	71x165x60x145		SCHOOL TAXABLE VALUE					83,400
	FRNT 71.00 DPTH 155.00							
	EAST-0331643 NRTH-1703464							
	DEED BOOK 1998 PG-14677							
	FULL MARKET VALUE	113,400						
*****								64.059-6-15 *****
4 1/2 Clinton St								1- 61- 9
64.059-6-15	210 1 Family Res		Basic Star 41854	0	0	0		30,000
Rishe David F. C	Potsdam 2 407402	9,500	VILLAGE TAXABLE VALUE					90,100
Cady-Rishe Sharon	2005sp80000	90,100	COUNTY TAXABLE VALUE					90,100
4 1/2 Clinton St	X		TOWN TAXABLE VALUE					90,100
Potsdam, NY 13676	61x165x62x165		SCHOOL TAXABLE VALUE					60,100
	FRNT 61.00 DPTH 165.00							
	EAST-0331579 NRTH-1703459							
	DEED BOOK 2005 PG-21897							
	FULL MARKET VALUE	90,100						
*****								64.059-6-16 *****
4 Clinton St								1- 66- 1
64.059-6-16	210 1 Family Res		Basic Star 41854	0	0	0		30,000
Attemann Hugo	Potsdam 2 407402	11,100	VILLAGE TAXABLE VALUE					76,100
Ferro Andrea R	2001sp57200	76,100	COUNTY TAXABLE VALUE					76,100
4 Clinton St	2009sp72600		TOWN TAXABLE VALUE					76,100
Potsdam, NY 13676	X		SCHOOL TAXABLE VALUE					46,100
	FRNT 66.00 DPTH 235.00							
	BANK8888869							
	EAST-0331516 NRTH-1703477							
	DEED BOOK 2009 PG-3849							
	FULL MARKET VALUE	76,100						
*****								*****

STATE OF NEW YORK
 COUNTY - St Lawrence
 TOWN - Potsdam
 VILLAGE - Potsdam
 SWIS - 407403

2 0 1 6 T E N T A T I V E A S S E S S M E N T R O L L
 T A X A B L E SECTION OF THE ROLL - 1
 THESE ASSESSMENTS ARE ALSO USED FOR VILLAGE PURPOSES
 TAX MAP NUMBER SEQUENCE
 UNIFORM PERCENT OF VALUE IS 100.00
 UNIFORM PERCENT OF VALUE IS 100.00

PAGE 521
 VALUATION DATE-JUL 01, 2015
 TAXABLE STATUS DATE-MAR 01, 2016

TAX MAP PARCEL NUMBER	PROPERTY LOCATION & CLASS	ASSESSMENT	EXEMPTION CODE	VILLAGE	COUNTY	TOWN	SCHOOL	ACCOUNT NO.
CURRENT OWNERS NAME	SCHOOL DISTRICT	LAND	TAX DESCRIPTION	TAXABLE VALUE				
CURRENT OWNERS ADDRESS	PARCEL SIZE/GRID COORD	TOTAL	SPECIAL DISTRICTS					

64.059-6-17	2 Clinton St 210 1 Family Res			VILLAGE TAXABLE VALUE	55,400			1-103- 3
Belodoff Jeffrey	Potsdam 2 407402	7,100		COUNTY TAXABLE VALUE	55,400			
Belodoff Nancy	X	55,400		TOWN TAXABLE VALUE	55,400			
30 Lee Circle Dr	X			SCHOOL TAXABLE VALUE	55,400			
Rochester, NY 14626	54x113x50x113 FRNT 54.00 DPTH 113.00 EAST-0331457 NRTH-1703429 DEED BOOK 947 PG-00429 FULL MARKET VALUE	55,400						

64.059-6-18	19 Leroy St 215 1 Fam Res w/			VILLAGE TAXABLE VALUE	97,000			1- 6- 5
Huang Hueiling Jessica	Potsdam 2 407402	11,300		COUNTY TAXABLE VALUE	97,000			
706 State Highway 72	2012sp97000	97,000		TOWN TAXABLE VALUE	97,000			
Potsdam, NY 13676	X X FRNT 113.00 DPTH 95.00 EAST-0331378 NRTH-1703427 DEED BOOK 2012 PG-14587 FULL MARKET VALUE	97,000		SCHOOL TAXABLE VALUE	97,000			

64.059-6-19	21 Leroy St 210 1 Family Res		Basic Star 41854	0	0	0	30,000	1- 3- 1
Ellis John R	Potsdam 2 407402	9,600		VILLAGE TAXABLE VALUE	199,500			
Baxter Marsha L	2007sp190000	199,500		COUNTY TAXABLE VALUE	199,500			
21 LeRoy St	66x139x66x137			TOWN TAXABLE VALUE	199,500			
Potsdam, NY 13676	FRNT 66.00 DPTH 138.50 BANK8888869 EAST-0331386 NRTH-1703519 DEED BOOK 2007 PG-14681 FULL MARKET VALUE	199,500		SCHOOL TAXABLE VALUE	169,500			

64.059-6-20	23 Leroy St 220 2 Family Res		Enhanced S 41834	0	0	0	65,300	1- 2- 4
Baker Ceceile	Potsdam 2 407402	13,900		VILLAGE TAXABLE VALUE	114,900			
Baker Hyman M	11/03 SP 106000	114,900		COUNTY TAXABLE VALUE	114,900			
23 Leroy St	X			TOWN TAXABLE VALUE	114,900			
Potsdam, NY 13676	X FRNT 107.00 DPTH 155.00 EAST-0331417 NRTH-1703604 DEED BOOK 2014 PG-5876 FULL MARKET VALUE	114,900		SCHOOL TAXABLE VALUE	49,600			

STATE OF NEW YORK
COUNTY - St Lawrence
TOWN - Potsdam
VILLAGE - Potsdam
SWIS - 407403

2 0 1 6 T E N T A T I V E A S S E S S M E N T R O L L
T A X A B L E SECTION OF THE ROLL - 1
THESE ASSESSMENTS ARE ALSO USED FOR VILLAGE PURPOSES
TAX MAP NUMBER SEQUENCE
UNIFORM PERCENT OF VALUE IS 100.00
UNIFORM PERCENT OF VALUE IS 100.00

PAGE 522
VALUATION DATE-JUL 01, 2015
TAXABLE STATUS DATE-MAR 01, 2016

TAX MAP PARCEL NUMBER	PROPERTY LOCATION & CLASS	ASSESSMENT	EXEMPTION CODE	VILLAGE	COUNTY	TOWN	SCHOOL	ACCOUNT NO.
CURRENT OWNERS NAME	SCHOOL DISTRICT	LAND	TAX DESCRIPTION	TAXABLE VALUE				
CURRENT OWNERS ADDRESS	PARCEL SIZE/GRID COORD	TOTAL	SPECIAL DISTRICTS					

64.059-6-21	25 Leroy St							1- 64- 1
Blanchard Kevin	411 Apartment		VILLAGE TAXABLE VALUE	175,000				
Blanchard Jennifer	Potsdam 2 407402	42,600	COUNTY TAXABLE VALUE	175,000				
883 State Highway 11B	78sp95000	175,000	TOWN TAXABLE VALUE	175,000				
Potsdam, NY 13676	FRNT 83.00 DPTH 293.00		SCHOOL TAXABLE VALUE	175,000				
	EAST-0331508 NRTH-1703694							
	DEED BOOK 2005 PG-6305							
	FULL MARKET VALUE	175,000						

64.059-6-22	27 Leroy St							1- 64- 3
Dempsey John P	220 2 Family Res		Basic Star 41854	0	0	0	30,000	
PO Box 5231	Potsdam 2 407402	13,500	VILLAGE TAXABLE VALUE	117,500				
Potsdam, NY 13676	X	117,500	COUNTY TAXABLE VALUE	117,500				
	80sp60000		TOWN TAXABLE VALUE	117,500				
	81x451x100x254x14x110		SCHOOL TAXABLE VALUE	87,500				
	FRNT 81.00 DPTH 407.50							
	BANK8888869							
	EAST-0331478 NRTH-1703779							
	DEED BOOK 2005 PG-9351							
	FULL MARKET VALUE	117,500						

64.059-6-23	Off Clinton St							8-312-14
Cooley Vincent	311 Res vac land		VILLAGE TAXABLE VALUE	2,500				
Apt A	Potsdam 2 407402	2,500	COUNTY TAXABLE VALUE	2,500				
12 Clinton St	89sp1000	2,500	TOWN TAXABLE VALUE	2,500				
Potsdam, NY 13676-1857	X		SCHOOL TAXABLE VALUE	2,500				
	141xvar							
	ACRES 0.85							
	EAST-0331706 NRTH-1703652							
	DEED BOOK 1035 PG-00313							
	FULL MARKET VALUE	2,500						

64.059-7-5	3 Sealy Dr							1- 89-11
Stevenson Emmy W	210 1 Family Res		Basic Star 41854	0	0	0	30,000	
3 Sealy Dr	Potsdam 2 407402	25,000	VILLAGE TAXABLE VALUE	147,000				
Potsdam, NY 13676	X	147,000	COUNTY TAXABLE VALUE	147,000				
	X		TOWN TAXABLE VALUE	147,000				
	163x136x149x204		SCHOOL TAXABLE VALUE	117,000				
	FRNT 163.00 DPTH 170.00							
	EAST-0332797 NRTH-1703686							
	DEED BOOK 2005 PG-19564							
	FULL MARKET VALUE	147,000						

STATE OF NEW YORK
 COUNTY - St Lawrence
 TOWN - Potsdam
 VILLAGE - Potsdam
 SWIS - 407403

2 0 1 6 T E N T A T I V E A S S E S S M E N T R O L L
 T A X A B L E SECTION OF THE ROLL - 1
 THESE ASSESSMENTS ARE ALSO USED FOR VILLAGE PURPOSES
 TAX MAP NUMBER SEQUENCE
 UNIFORM PERCENT OF VALUE IS 100.00
 UNIFORM PERCENT OF VALUE IS 100.00

PAGE 523
 VALUATION DATE-JUL 01, 2015
 TAXABLE STATUS DATE-MAR 01, 2016

TAX MAP PARCEL NUMBER	PROPERTY LOCATION & CLASS	ASSESSMENT	EXEMPTION CODE	VILLAGE	COUNTY	TOWN	SCHOOL	ACCOUNT NO.
CURRENT OWNERS NAME	SCHOOL DISTRICT	LAND	TAX DESCRIPTION	TAXABLE VALUE				
CURRENT OWNERS ADDRESS	PARCEL SIZE/GRID COORD	TOTAL	SPECIAL DISTRICTS					

64.059-7-6	5 Sealy Dr 210 1 Family Res		Basic Star 41854	0	0	0		1- 65-14
Katz Evgeny	Potsdam 2 407402	20,400	VILLAGE TAXABLE VALUE		148,000			
Katz Nina	2007sp147900	148,000	COUNTY TAXABLE VALUE		148,000			
5 Sealy Dr	79sp68000		TOWN TAXABLE VALUE		148,000			
Potsdam, NY 13676	135x135x135x136		SCHOOL TAXABLE VALUE		118,000			
	FRNT 135.00 DPTH 135.50							
	EAST-0332889 NRTH-1703571							
	DEED BOOK 2007 PG-11160							
	FULL MARKET VALUE	148,000						

64.059-7-7	26 Chestnut St 220 2 Family Res		Basic Star 41854	0	0	0		1-100- 2
Loconti Michael	Potsdam 2 407402	13,600	VILLAGE TAXABLE VALUE		134,800			30,000
Loconti Jo Marie	96sp112500	134,800	COUNTY TAXABLE VALUE		134,800			
26 Chestnut St	85sp79500		TOWN TAXABLE VALUE		134,800			
Potsdam, NY 13676	X		SCHOOL TAXABLE VALUE		104,800			
	FRNT 99.00 DPTH 165.00							
	EAST-0333019 NRTH-1703106							
	DEED BOOK 1100 PG-109							
	FULL MARKET VALUE	134,800						

64.059-7-8	24 Chestnut, 1/2 Missouri Av 220 2 Family Res		Basic Star 41854	0	0	0		1- 37-15
Delong Jondavid	Potsdam 2 407402	12,300	VILLAGE TAXABLE VALUE		147,500			30,000
Ettinger Laura	2000sp91000	147,500	COUNTY TAXABLE VALUE		147,500			
24 Chestnut St	2001sp140000		TOWN TAXABLE VALUE		147,500			
Potsdam, NY 13676	X		SCHOOL TAXABLE VALUE		117,500			
	FRNT 83.00 DPTH 165.00							
	BANK8888830							
	EAST-0332919 NRTH-1703110							
	DEED BOOK 2001 PG-9515							
	FULL MARKET VALUE	147,500						

64.059-7-9	1 Missouri Ave 210 1 Family Res		VET COM CT 41131	0	18,650	18,650		1- 52- 9
Blevins Rita	Potsdam 2 407402	4,200	VET COM V 41137	18,650	0	0		0
1 Missouri Ave	92sp42500	74,600	Aged - Tow 41803	0	0	13,988		0
Potsdam, NY 13676	2008sp75000		Enhanced S 41834	0	0	0		65,300
	26x198x85x100x182		VILLAGE TAXABLE VALUE		55,950			
	FRNT 26.00 DPTH 190.00		COUNTY TAXABLE VALUE		55,950			
	EAST-0332988 NRTH-1703259		TOWN TAXABLE VALUE		41,962			
	DEED BOOK 2008 PG-16595		SCHOOL TAXABLE VALUE		9,300			
	FULL MARKET VALUE	74,600						

STATE OF NEW YORK
 COUNTY - St Lawrence
 TOWN - Potsdam
 VILLAGE - Potsdam
 SWIS - 407403

2 0 1 6 T E N T A T I V E A S S E S S M E N T R O L L
 T A X A B L E SECTION OF THE ROLL - 1
 THESE ASSESSMENTS ARE ALSO USED FOR VILLAGE PURPOSES
 TAX MAP NUMBER SEQUENCE
 UNIFORM PERCENT OF VALUE IS 100.00
 UNIFORM PERCENT OF VALUE IS 100.00

PAGE 524
 VALUATION DATE-JUL 01, 2015
 TAXABLE STATUS DATE-MAR 01, 2016

TAX MAP PARCEL NUMBER	PROPERTY LOCATION & CLASS	ASSESSMENT	EXEMPTION CODE	VILLAGE	COUNTY	TOWN	SCHOOL	TAXABLE VALUE	ACCOUNT NO.
CURRENT OWNERS NAME	SCHOOL DISTRICT	LAND	TAX DESCRIPTION						
CURRENT OWNERS ADDRESS	PARCEL SIZE/GRID COORD	TOTAL	SPECIAL DISTRICTS						
***** 64.059-7-10 *****									
64.059-7-10	3 Missouri Ave 210 1 Family Res		Enhanced S 41834	0	0	0		0	1- 15- 3 65,300
Casey Geraldine (LU)	Potsdam 2 407402	6,600	VILLAGE TAXABLE VALUE					73,500	
3 Missouri Ave	Kathleen Bradish-Rmdr.	73,500	COUNTY TAXABLE VALUE					73,500	
Potsdam, NY 13676	x		TOWN TAXABLE VALUE					73,500	
	x		SCHOOL TAXABLE VALUE					8,200	
	FRNT 40.00 DPTH 198.00								
	EAST-0332916 NRTH-1703289								
	DEED BOOK 2001 PG-4841								
	FULL MARKET VALUE	73,500							
***** 64.059-7-11 *****									
64.059-7-11	5 Missouri Ave 210 1 Family Res		Basic Star 41854	0	0	0		0	1- 40- 4 30,000
Williams Andrew F	Potsdam 2 407402	10,900	Home Impro 44210	0	2,525	2,525		2,525	2,525
Williams Sharon V	08sp169900	189,000	Home Impro 44217	2,525	0	0		0	0
5 Missouri Ave	X		VILLAGE TAXABLE VALUE					186,475	
Potsdam, NY 13676	FRNT 66.00 DPTH 198.00		COUNTY TAXABLE VALUE					186,475	
	BANK8888830		TOWN TAXABLE VALUE					186,475	
	EAST-0332893 NRTH-1703331		SCHOOL TAXABLE VALUE					156,475	
	DEED BOOK 2008 PG-9384								
	FULL MARKET VALUE	189,000							
***** 64.059-7-12 *****									
64.059-7-12	9 Missouri Ave 210 1 Family Res		Basic Star 41854	0	0	0		0	1- 38- 3 30,000
Jukic Boris	Potsdam 2 407402	17,000	Home Impro 44210	26,250	26,250	26,250		26,250	26,250
Jukic Kimberly	2004sp93200	187,000	VILLAGE TAXABLE VALUE					160,750	
9 Missouri Av	X		COUNTY TAXABLE VALUE					160,750	
Potsdam, NY 13676	X		TOWN TAXABLE VALUE					160,750	
	FRNT 132.00 DPTH 198.00		SCHOOL TAXABLE VALUE					130,750	
	EAST-0332809 NRTH-1703400								
	DEED BOOK 2004 PG-11655								
	FULL MARKET VALUE	187,000							
***** 64.059-7-13 *****									
64.059-7-13	11 Missouri Ave 210 1 Family Res		Basic Star 41854	0	0	0		0	1- 31- 4 30,000
Mahoney Deborah M	Potsdam 2 407402	10,900	VILLAGE TAXABLE VALUE					110,200	
11 Missouri Ave	97sp72500	110,200	COUNTY TAXABLE VALUE					110,200	
Potsdam, NY 13676	X		TOWN TAXABLE VALUE					110,200	
	X		SCHOOL TAXABLE VALUE					80,200	
	FRNT 66.00 DPTH 198.00								
	BANK8888869								
	EAST-0332736 NRTH-1703472								
	DEED BOOK 2001 PG-773								
	FULL MARKET VALUE	110,200							

STATE OF NEW YORK
 COUNTY - St Lawrence
 TOWN - Potsdam
 VILLAGE - Potsdam
 SWIS - 407403

2 0 1 6 T E N T A T I V E A S S E S S M E N T R O L L
 T A X A B L E SECTION OF THE ROLL - 1
 THESE ASSESSMENTS ARE ALSO USED FOR VILLAGE PURPOSES
 TAX MAP NUMBER SEQUENCE
 UNIFORM PERCENT OF VALUE IS 100.00
 UNIFORM PERCENT OF VALUE IS 100.00

PAGE 525
 VALUATION DATE-JUL 01, 2015
 TAXABLE STATUS DATE-MAR 01, 2016

TAX MAP PARCEL NUMBER	PROPERTY LOCATION & CLASS	ASSESSMENT	EXEMPTION CODE	VILLAGE	COUNTY	TOWN	SCHOOL	ACCOUNT NO.
CURRENT OWNERS NAME	SCHOOL DISTRICT	LAND	TAX DESCRIPTION	TAXABLE VALUE				
CURRENT OWNERS ADDRESS	PARCEL SIZE/GRID COORD	TOTAL	SPECIAL DISTRICTS					

64.059-7-14	13 Missouri Ave 210 1 Family Res		Basic Star 41854	0	0	0	30,000	1- 21- 7
French Tracy	Potsdam 2 407402	10,900	VILLAGE TAXABLE VALUE		95,600			
13 Missouri Ave	97sp78200 12/03 SP 81000	95,600	COUNTY TAXABLE VALUE		95,600			
Potsdam, NY 13676	2007sp91000		TOWN TAXABLE VALUE		95,600			
	99sp74000		SCHOOL TAXABLE VALUE		65,600			
	FRNT 66.00 DPTH 198.00							
	EAST-0332698 NRTH-1703518							
	DEED BOOK 2007 PG-13723							
	FULL MARKET VALUE	95,600						

64.059-7-15	15 Missouri Ave 210 1 Family Res		Basic Star 41854	0	0	0	30,000	1- 48- 6
Johns Revocable Living Trust R	Potsdam 2 407402	12,800	VILLAGE TAXABLE VALUE		106,500			
15 Missouri Ave	X	106,500	COUNTY TAXABLE VALUE		106,500			
Potsdam, NY 13676	83sp52500		TOWN TAXABLE VALUE		106,500			
	X		SCHOOL TAXABLE VALUE		76,500			
	FRNT 81.00 DPTH 198.00							
	EAST-0332644 NRTH-1703567							
	DEED BOOK 2005 PG-14426							
	FULL MARKET VALUE	106,500						

64.059-7-16	27 Lawrence Ave 210 1 Family Res		Basic Star 41854	0	0	0	30,000	1- 15- 6
Habermas Derek S	Potsdam 2 407402	9,400	VILLAGE TAXABLE VALUE		124,000			
27 Lawrence Ave	Ref 1069/71	124,000	COUNTY TAXABLE VALUE		124,000			
Potsdam, NY 13676	84sp40000/94sp51000		TOWN TAXABLE VALUE		124,000			
	2007sp97000		SCHOOL TAXABLE VALUE		94,000			
	FRNT 66.00 DPTH 132.00							
	BANK8888869							
	EAST-0332518 NRTH-1703606							
	DEED BOOK 2013 PG-19140							
	FULL MARKET VALUE	124,000						

64.059-7-17	27 1/2 Lawrence Ave 210 1 Family Res				86,600			1- 98-10
Canino Joel M	Potsdam 2 407402	10,000	VILLAGE TAXABLE VALUE		86,600			
Kurgan Natalie A	X	86,600	COUNTY TAXABLE VALUE		86,600			
27 1/2 Lawrence Ave	X		TOWN TAXABLE VALUE		86,600			
Potsdam, NY 13676	X		SCHOOL TAXABLE VALUE		86,600			
	FRNT 66.00 DPTH 152.00							
	EAST-0332568 NRTH-1703644							
	DEED BOOK 2015 PG-2323							
	FULL MARKET VALUE	86,600						

STATE OF NEW YORK
COUNTY - St Lawrence
TOWN - Potsdam
VILLAGE - Potsdam
SWIS - 407403

2 0 1 6 T E N T A T I V E A S S E S S M E N T R O L L
T A X A B L E SECTION OF THE ROLL - 1
THESE ASSESSMENTS ARE ALSO USED FOR VILLAGE PURPOSES
TAX MAP NUMBER SEQUENCE
UNIFORM PERCENT OF VALUE IS 100.00
UNIFORM PERCENT OF VALUE IS 100.00

PAGE 526
VALUATION DATE-JUL 01, 2015
TAXABLE STATUS DATE-MAR 01, 2016

TAX MAP PARCEL NUMBER	PROPERTY LOCATION & CLASS	ASSESSMENT	EXEMPTION CODE	VILLAGE	COUNTY	TOWN	SCHOOL
CURRENT OWNERS NAME	SCHOOL DISTRICT	LAND	TAX DESCRIPTION	TAXABLE VALUE			ACCOUNT NO.
CURRENT OWNERS ADDRESS	PARCEL SIZE/GRID COORD	TOTAL	SPECIAL DISTRICTS				

64.059-7-18.1	29 1/2 Lawrence Ave						
Murphy Mark J	210 1 Family Res		VILLAGE TAXABLE VALUE	30,800			1- 25-10
Murphy Lori B	Potsdam 2 407402	10,000	COUNTY TAXABLE VALUE	30,800			
2697 County Route 14	2011sp68000 L/CON	30,800	TOWN TAXABLE VALUE	30,800			
Canton, NY 13617	X		SCHOOL TAXABLE VALUE	30,800			
	82sp36100/88sp44000						
	FRNT 66.00 DPTH 152.00						
	EAST-0332610 NRTH-1703682						
	DEED BOOK 2011 PG-8403						
	FULL MARKET VALUE	30,800					

64.059-7-20	31 Lawrence Ave						
Meagher Christopher B	210 1 Family Res		VILLAGE TAXABLE VALUE	90,300			1- 85- 6
Meagher Ellen L	Potsdam 2 407402	14,100	COUNTY TAXABLE VALUE	90,300			
15 Old Route 55	2007sp76000	90,300	TOWN TAXABLE VALUE	90,300			
Pawling, NY 12564	2012sp86000		SCHOOL TAXABLE VALUE	90,300			
	87sp30000						
	FRNT 124.00 DPTH 131.00						
	EAST-0332683 NRTH-1703766						
	DEED BOOK 2012 PG-13548						
	FULL MARKET VALUE	90,300					

64.059-7-21	1 Sealy Dr						
Freed Libbie J	210 1 Family Res		Basic Star 41854	0	0	0	1- 28-11
1 Sealy Dr	Potsdam 2 407402	15,500	VILLAGE TAXABLE VALUE	100,200			30,000
Potsdam, NY 13676	X	100,200	COUNTY TAXABLE VALUE	100,200			
	89sp56750		TOWN TAXABLE VALUE	100,200			
	X		SCHOOL TAXABLE VALUE	70,200			
	FRNT 131.00 DPTH 80.00						
	EAST-0332759 NRTH-1703838						
	DEED BOOK 2013 PG-16845						
	FULL MARKET VALUE	100,200					

64.059-7-22	6 Sealy Dr						
Gingrich David	210 1 Family Res		Basic Star 41854	0	0	0	1- 21-10
Gingrich Nancy	Potsdam 2 407402	20,400	VILLAGE TAXABLE VALUE	127,000			30,000
6 Sealy Dr	2002sp98000	127,000	COUNTY TAXABLE VALUE	127,000			
Potsdam, NY 13676	X		TOWN TAXABLE VALUE	127,000			
	84sp70000		SCHOOL TAXABLE VALUE	97,000			
	FRNT 135.00 DPTH 135.00						
	EAST-0333052 NRTH-1703676						
	DEED BOOK 2002 PG-811						
	FULL MARKET VALUE	127,000					

STATE OF NEW YORK
 COUNTY - St Lawrence
 TOWN - Potsdam
 VILLAGE - Potsdam
 SWIS - 407403

2 0 1 6 T E N T A T I V E A S S E S S M E N T R O L L
 T A X A B L E SECTION OF THE ROLL - 1
 THESE ASSESSMENTS ARE ALSO USED FOR VILLAGE PURPOSES
 TAX MAP NUMBER SEQUENCE
 UNIFORM PERCENT OF VALUE IS 100.00
 UNIFORM PERCENT OF VALUE IS 100.00

PAGE 527
 VALUATION DATE-JUL 01, 2015
 TAXABLE STATUS DATE-MAR 01, 2016

TAX MAP PARCEL NUMBER	PROPERTY LOCATION & CLASS	ASSESSMENT	EXEMPTION CODE	VILLAGE	COUNTY	TOWN	SCHOOL	ACCOUNT NO.
CURRENT OWNERS NAME	SCHOOL DISTRICT	LAND	TAX DESCRIPTION	TAXABLE VALUE				
CURRENT OWNERS ADDRESS	PARCEL SIZE/GRID COORD	TOTAL	SPECIAL DISTRICTS					
***** 64.059-7-23 *****								
8 Sealy Dr								1- 48- 1
64.059-7-23	210 1 Family Res		Basic Star 41854	0	0	0		30,000
Madeja James	Potsdam 2 407402	20,400	VILLAGE TAXABLE VALUE		189,000			
Madeja Tammarra	92sp138500	189,000	COUNTY TAXABLE VALUE		189,000			
8 Sealy Dr	X		TOWN TAXABLE VALUE		189,000			
Potsdam, NY 13676	X		SCHOOL TAXABLE VALUE		159,000			
	FRNT 135.00 DPTH 135.00							
	EAST-0333150 NRTH-1703599							
	DEED BOOK 1063 PG-100							
	FULL MARKET VALUE	189,000						
***** 64.059-7-24 *****								
10 Sealy Dr								1- 73- 5
64.059-7-24	210 1 Family Res		CW_15_VET/ 41161	0	12,000	12,000		0
Pike Janet	Potsdam 2 407402	21,100	Enhanced S 41834	0	0	0		65,300
10 Sealy Dr	X	102,900	VILLAGE TAXABLE VALUE		102,900			
Potsdam, NY 13676	X		COUNTY TAXABLE VALUE		90,900			
	56x87x135x135x110		TOWN TAXABLE VALUE		90,900			
	FRNT 143.00 DPTH 135.00		SCHOOL TAXABLE VALUE		37,600			
	EAST-0333220 NRTH-1703495							
	DEED BOOK 719 PG-00360							
	FULL MARKET VALUE	102,900						
***** 64.059-7-25 *****								
11 Sealy Dr								1- 4-11
64.059-7-25	210 1 Family Res		Basic Star 41854	0	0	0		30,000
Swartele Amy	Potsdam 2 407402	11,700	VILLAGE TAXABLE VALUE		151,800			
Yeomans Michael	2000sp112000	151,800	COUNTY TAXABLE VALUE		151,800			
11 Sealy Dr	X		TOWN TAXABLE VALUE		151,800			
Potsdam, NY 13676-1824	88x118x165x168x109		SCHOOL TAXABLE VALUE		121,800			
	FRNT 88.00 DPTH 137.00							
	EAST-0333227 NRTH-1703265							
	DEED BOOK 2000 PG-23658							
	FULL MARKET VALUE	151,800						
***** 64.059-7-26 *****								
32 Chestnut St								1- 11- 3
64.059-7-26	210 1 Family Res		Basic Star 41854	0	0	0		30,000
Casper Stephen T	Potsdam 2 407402	7,900	VILLAGE TAXABLE VALUE		93,500			
Buckle Karen M	03/10sp93000	93,500	COUNTY TAXABLE VALUE		93,500			
32 Chestnut St	X		TOWN TAXABLE VALUE		93,500			
Potsdam, NY 13676	165x165x230		SCHOOL TAXABLE VALUE		63,500			
	FRNT 230.00 DPTH 165.00							
	ACRES 0.30							
	EAST-0333227 NRTH-1703084							
	DEED BOOK 2014 PG-6390							
	FULL MARKET VALUE	93,500						

STATE OF NEW YORK
COUNTY - St Lawrence
TOWN - Potsdam
VILLAGE - Potsdam
SWIS - 407403

2 0 1 6 T E N T A T I V E A S S E S S M E N T R O L L
T A X A B L E SECTION OF THE ROLL - 1
THESE ASSESSMENTS ARE ALSO USED FOR VILLAGE PURPOSES
TAX MAP NUMBER SEQUENCE
UNIFORM PERCENT OF VALUE IS 100.00
UNIFORM PERCENT OF VALUE IS 100.00

PAGE 528
VALUATION DATE-JUL 01, 2015
TAXABLE STATUS DATE-MAR 01, 2016

TAX MAP PARCEL NUMBER	PROPERTY LOCATION & CLASS	ASSESSMENT	EXEMPTION CODE	VILLAGE	COUNTY	TOWN	SCHOOL	ACCOUNT NO.
CURRENT OWNERS NAME	SCHOOL DISTRICT	LAND	TAX DESCRIPTION	TAXABLE VALUE				
CURRENT OWNERS ADDRESS	PARCEL SIZE/GRID COORD	TOTAL	SPECIAL DISTRICTS					
***** 64.059-7-27 *****								
30 Chestnut St								1- 29- 9
64.059-7-27	210 1 Family Res		Basic Star 41854	0	0	0		30,000
Kuxhaus Laurel	Potsdam 2 407402	7,800	VILLAGE TAXABLE VALUE		118,000			
30 Chestnut St	2004sp91000	118,000	COUNTY TAXABLE VALUE		118,000			
Potsdam, NY 13676-1102	2012sp120000		TOWN TAXABLE VALUE		118,000			
	X		SCHOOL TAXABLE VALUE		88,000			
	FRNT 50.00 DPTH 165.00							
	BANK8888150							
	EAST-0333150 NRTH-1703105							
	DEED BOOK 2012 PG-10248							
	FULL MARKET VALUE	118,000						
***** 64.059-7-28 *****								
28 Chestnut St								1- 63- 3
64.059-7-28	210 1 Family Res		Basic Star 41854	0	0	0		30,000
Allen Thomas M	Potsdam 2 407402	8,300	VILLAGE TAXABLE VALUE		83,900			
28 Chestnut St	2005sp70000	83,900	COUNTY TAXABLE VALUE		83,900			
Potsdam, NY 13676	50x255x140x50x165		TOWN TAXABLE VALUE		83,900			
	FRNT 50.00 DPTH 220.00		SCHOOL TAXABLE VALUE		53,900			
	BANK8888830							
	EAST-0333101 NRTH-1703146							
	DEED BOOK 2005 PG-12583							
	FULL MARKET VALUE	83,900						
***** 64.059-7-29 *****								
9 Sealy Dr								1- 43- 3
64.059-7-29	210 1 Family Res		Basic Star 41854	0	0	0		30,000
Hansen Leroy	Potsdam 2 407402	15,700	VILLAGE TAXABLE VALUE		123,800			
Hansen Diane	X	123,800	COUNTY TAXABLE VALUE		123,800			
9 Sealy Dr	X		TOWN TAXABLE VALUE		123,800			
Potsdam, NY 13676	95x58x109x145x135		SCHOOL TAXABLE VALUE		93,800			
	FRNT 95.00 DPTH 122.00							
	EAST-0333101 NRTH-1703362							
	DEED BOOK 672 PG-00165							
	FULL MARKET VALUE	123,800						
***** 64.059-7-30 *****								
7 Sealy Dr								1- 71-10
64.059-7-30	210 1 Family Res		Basic Star 41854	0	0	0		30,000
Walters Michael	Potsdam 2 407402	21,300	VILLAGE TAXABLE VALUE		122,300			
Walters Rebecca	99sp70000	122,300	COUNTY TAXABLE VALUE		122,300			
7 Sealy Dr	86sp75000/90sp82250		TOWN TAXABLE VALUE		122,300			
Potsdam, NY 13676	2001sp88000		SCHOOL TAXABLE VALUE		92,300			
	FRNT 145.00 DPTH 135.00							
	BANK8888869							
	EAST-0333017 NRTH-1703460							
	DEED BOOK 2001 PG-15671							
	FULL MARKET VALUE	122,300						

STATE OF NEW YORK
COUNTY - St Lawrence
TOWN - Potsdam
VILLAGE - Potsdam
SWIS - 407403

2 0 1 6 T E N T A T I V E A S S E S S M E N T R O L L
T A X A B L E SECTION OF THE ROLL - 1
THESE ASSESSMENTS ARE ALSO USED FOR VILLAGE PURPOSES
TAX MAP NUMBER SEQUENCE
UNIFORM PERCENT OF VALUE IS 100.00
UNIFORM PERCENT OF VALUE IS 100.00

PAGE 529
VALUATION DATE-JUL 01, 2015
TAXABLE STATUS DATE-MAR 01, 2016

TAX MAP PARCEL NUMBER	PROPERTY LOCATION & CLASS	ASSESSMENT	EXEMPTION CODE	VILLAGE	COUNTY	TOWN	SCHOOL
CURRENT OWNERS NAME	SCHOOL DISTRICT	LAND	TAX DESCRIPTION	TAXABLE VALUE			ACCOUNT NO.
CURRENT OWNERS ADDRESS	PARCEL SIZE/GRID COORD	TOTAL	SPECIAL DISTRICTS				

64.059-7-31	43 Lawrence Ave						8-314- 4
Terra Development Inc	411 Apartment		VILLAGE TAXABLE VALUE	150,800			
208 Sissonville Rd	Potsdam 2 407402	51,000	COUNTY TAXABLE VALUE	150,800			
Potsdam, NY 13676	Former: Convent	150,800	TOWN TAXABLE VALUE	150,800			
	x		SCHOOL TAXABLE VALUE	150,800			
	08sp450000						
	ACRES 2.20						
	EAST-0333211 NRTH-1703721						
	DEED BOOK 2008 PG-3883						
	FULL MARKET VALUE	150,800					

64.059-8-1	25 Lawrence Ave						1- 9-15
Partridge Sean C	210 1 Family Res		Basic Star 41854	0	0	0	30,000
Policella Ruth Ann	Potsdam 2 407402	12,600	VILLAGE TAXABLE VALUE	117,000			
25 Lawrence Av	97sp76000	117,000	COUNTY TAXABLE VALUE	117,000			
Potsdam, NY 13676	90sp52500		TOWN TAXABLE VALUE	117,000			
	05/04 SP 106000		SCHOOL TAXABLE VALUE	87,000			
	FRNT 83.00 DPTH 182.00						
	BANK8888830						
	EAST-0332445 NRTH-1703511						
	DEED BOOK 2004 PG-9784						
	FULL MARKET VALUE	117,000					

64.059-8-2	14 Missouri Ave						1- 87- 8
Bird Stephen	210 1 Family Res		Basic Star 41854	0	0	0	30,000
Cabral Mary K	Potsdam 2 407402	10,300	VILLAGE TAXABLE VALUE	141,500			
14 Missouri Ave	97sp80000	141,500	COUNTY TAXABLE VALUE	141,500			
Potsdam, NY 13676	2000sp92000		TOWN TAXABLE VALUE	141,500			
	2009sp140000		SCHOOL TAXABLE VALUE	111,500			
	FRNT 66.00 DPTH 165.00						
	EAST-0332498 NRTH-1703403						
	DEED BOOK 2009 PG-14528						
	FULL MARKET VALUE	141,500					

64.059-8-3	12 Missouri Ave						1- 60-13
Nikkari Deborah R	210 1 Family Res		Basic Star 41854	0	0	0	30,000
12 Missouri Av	Potsdam 2 407402	10,300	VILLAGE TAXABLE VALUE	104,000			
Potsdam, NY 13676	99sp90000	104,000	COUNTY TAXABLE VALUE	104,000			
	06/03 SP 93000		TOWN TAXABLE VALUE	104,000			
	X		SCHOOL TAXABLE VALUE	74,000			
	FRNT 66.00 DPTH 165.00						
	EAST-0332551 NRTH-1703366						
	DEED BOOK 2003 PG-10517						
	FULL MARKET VALUE	104,000					

STATE OF NEW YORK
 COUNTY - St Lawrence
 TOWN - Potsdam
 VILLAGE - Potsdam
 SWIS - 407403

2 0 1 6 T E N T A T I V E A S S E S S M E N T R O L L
 T A X A B L E SECTION OF THE ROLL - 1
 THESE ASSESSMENTS ARE ALSO USED FOR VILLAGE PURPOSES
 TAX MAP NUMBER SEQUENCE
 UNIFORM PERCENT OF VALUE IS 100.00
 UNIFORM PERCENT OF VALUE IS 100.00

PAGE 530
 VALUATION DATE-JUL 01, 2015
 TAXABLE STATUS DATE-MAR 01, 2016

TAX MAP PARCEL NUMBER	PROPERTY LOCATION & CLASS	ASSESSMENT	EXEMPTION CODE	VILLAGE	COUNTY	TOWN	SCHOOL	ACCOUNT NO.
CURRENT OWNERS NAME	SCHOOL DISTRICT	LAND	TAX DESCRIPTION	TAXABLE VALUE				
CURRENT OWNERS ADDRESS	PARCEL SIZE/GRID COORD	TOTAL	SPECIAL DISTRICTS					

64.059-8-4	10 Missouri Ave 210 1 Family Res		Basic Star 41854	0	0	0	30,000	1- 52- 8
Lovely Nathan D	Potsdam 2 407402	11,200	VILLAGE TAXABLE VALUE		126,000			
Lovely Angela M	06/03 SP 81500	126,000	COUNTY TAXABLE VALUE		126,000			
10 Missouri Ave	2010sp127000		TOWN TAXABLE VALUE		126,000			
Potsdam, NY 13676	66x259x198x116x132x143		SCHOOL TAXABLE VALUE		96,000			
	FRNT 66.00 DPTH 259.00							
	BANK8888209							
	EAST-0332496 NRTH-1703254							
	DEED BOOK 2010 PG-14263							
	FULL MARKET VALUE	126,000						

64.059-8-5	8 Missouri Ave 210 1 Family Res		Basic Star 41854	0	0	0	30,000	1- 59- 7
French Thomas	Potsdam 2 407402	8,800	Solar Ener 49500	15,000	15,000	15,000	15,000	
Freer Carrie	94sp70000	120,000	VILLAGE TAXABLE VALUE		105,000			
8 Missouri Ave	X		COUNTY TAXABLE VALUE		105,000			
Potsdam, NY 13676	61x96x11x40x50x135		TOWN TAXABLE VALUE		105,000			
	FRNT 61.00 DPTH 135.50		SCHOOL TAXABLE VALUE		75,000			
	EAST-0332647 NRTH-1703274							
	DEED BOOK 1077 PG-183							
	FULL MARKET VALUE	120,000						

64.059-8-6	4 Missouri Ave 210 1 Family Res		Basic Star 41854	0	0	0	30,000	1- 16-11
Carl Brian S	Potsdam 2 407402	18,300	VILLAGE TAXABLE VALUE		142,800			
Carl Karen L	2006sp136000	142,800	COUNTY TAXABLE VALUE		142,800			
22 Chestnut St	2015sp105,000		TOWN TAXABLE VALUE		142,800			
Potsdam, NY 13676	87sp62500		SCHOOL TAXABLE VALUE		112,800			
	FRNT 145.00 DPTH 214.00							
	BANK8888111							
	EAST-0332690 NRTH-1703217							
	DEED BOOK 2015 PG-9220							
	FULL MARKET VALUE	142,800						

64.059-8-7	22 Chestnut St 210 1 Family Res		Basic Star 41854	0	0	0	30,000	1- 14- 8
Carl James & Susan	Potsdam 2 407402	10,400	VILLAGE TAXABLE VALUE		120,800			
A Stitch In Geologic Time	X	120,800	COUNTY TAXABLE VALUE		120,800			
22 Chestnut St	X		TOWN TAXABLE VALUE		120,800			
Potsdam, NY 13676	66x165x48x21x150		SCHOOL TAXABLE VALUE		90,800			
	FRNT 66.00 DPTH 165.00							
	EAST-0332798 NRTH-1703111							
	DEED BOOK 2013 PG-2402							
	FULL MARKET VALUE	120,800						

STATE OF NEW YORK
COUNTY - St Lawrence
TOWN - Potsdam
VILLAGE - Potsdam
SWIS - 407403

2 0 1 6 T E N T A T I V E A S S E S S M E N T R O L L
T A X A B L E SECTION OF THE ROLL - 1
THESE ASSESSMENTS ARE ALSO USED FOR VILLAGE PURPOSES
TAX MAP NUMBER SEQUENCE
UNIFORM PERCENT OF VALUE IS 100.00
UNIFORM PERCENT OF VALUE IS 100.00

PAGE 531
VALUATION DATE-JUL 01, 2015
TAXABLE STATUS DATE-MAR 01, 2016

TAX MAP PARCEL NUMBER	PROPERTY LOCATION & CLASS	ASSESSMENT	EXEMPTION CODE	VILLAGE	COUNTY	TOWN	SCHOOL
CURRENT OWNERS NAME	SCHOOL DISTRICT	LAND	TAX DESCRIPTION	TAXABLE VALUE			ACCOUNT NO.
CURRENT OWNERS ADDRESS	PARCEL SIZE/GRID COORD	TOTAL	SPECIAL DISTRICTS				

64.059-8-8	20 Chestnut St						1- 88- 5
Lee Mark	210 1 Family Res		Basic Star 41854	0	0	0	30,000
Lee Abigail	Potsdam 2 407402	13,200	VILLAGE TAXABLE VALUE				
20 Chestnut St	92sp45000	134,400	COUNTY TAXABLE VALUE				
Potsdam, NY 13676	95sp66000		TOWN TAXABLE VALUE				
	97sp81000		SCHOOL TAXABLE VALUE				
	FRNT 99.00 DPTH 155.00						
	EAST-0332716 NRTH-1703101						
	DEED BOOK 1115 PG-843						
	FULL MARKET VALUE	134,400					

64.059-8-9	18 Chestnut St						1- 21-14
Weiss Sheila F	210 1 Family Res		Basic Star 41854	0	0	0	30,000
18 Chestnut St	Potsdam 2 407402	9,900	VILLAGE TAXABLE VALUE				
Potsdam, NY 13676	X	85,500	COUNTY TAXABLE VALUE				
	86sp61000		TOWN TAXABLE VALUE				
	X		SCHOOL TAXABLE VALUE				
	FRNT 66.00 DPTH 149.00						
	EAST-0332628 NRTH-1703105						
	DEED BOOK 1064 PG-542						
	FULL MARKET VALUE	85,500					

64.059-8-10.1	16 Chestnut St						1- 69- 3
Seymour Mark	411 Apartment		VILLAGE TAXABLE VALUE				
Seymour Edith	Potsdam 2 407402	43,600	COUNTY TAXABLE VALUE				
24 Tanner Rd	93sp57000	89,500	TOWN TAXABLE VALUE				
Norwood, NY 13668	X		SCHOOL TAXABLE VALUE				
	94x148x28x79x165						
	FRNT 94.00 DPTH 159.00						
	EAST-0332549 NRTH-1703109						
	DEED BOOK 1068 PG-991						
	FULL MARKET VALUE	89,500					

64.059-8-11.1	14 Chestnut St						1- 58- 4
Goshko Laura S	210 1 Family Res		Basic Star 41854	0	0	0	30,000
Lafleur Ronald	Potsdam 2 407402	12,200	VILLAGE TAXABLE VALUE				
14 Chestnut St	X	133,100	COUNTY TAXABLE VALUE				
Potsdam, NY 13676	88sp73000		TOWN TAXABLE VALUE				
	116x63x140x148		SCHOOL TAXABLE VALUE				
	FRNT 116.00 DPTH 108.00						
	EAST-0332455 NRTH-1703084						
	DEED BOOK 1021 PG-00421						
	FULL MARKET VALUE	133,100					

STATE OF NEW YORK
 COUNTY - St Lawrence
 TOWN - Potsdam
 VILLAGE - Potsdam
 SWIS - 407403

2 0 1 6 T E N T A T I V E A S S E S S M E N T R O L L
 T A X A B L E SECTION OF THE ROLL - 1
 THESE ASSESSMENTS ARE ALSO USED FOR VILLAGE PURPOSES
 TAX MAP NUMBER SEQUENCE
 UNIFORM PERCENT OF VALUE IS 100.00
 UNIFORM PERCENT OF VALUE IS 100.00

TAX MAP PARCEL NUMBER	PROPERTY LOCATION & CLASS	ASSESSMENT	EXEMPTION CODE	VILLAGE	COUNTY	TOWN	SCHOOL	ACCOUNT NO.
CURRENT OWNERS NAME	SCHOOL DISTRICT	LAND	TAX DESCRIPTION	TAXABLE VALUE				
CURRENT OWNERS ADDRESS	PARCEL SIZE/GRID COORD	TOTAL	SPECIAL DISTRICTS					
***** 64.059-8-12 *****								
10 Chestnut St								1- 83-13
64.059-8-12	210 1 Family Res		Aged - Cou 41802	0	33,600	0	0	0
Sellers Eileen	Potsdam 2 407402	11,600	Aged - Tow 41803	0	0	42,000	0	0
10 Chestnut St	X	84,000	Aged - Sch 41804	0	0	0	33,600	0
Potsdam, NY 13676	X		Aged - Vil 41807	16,800	0	0	0	0
	X		Enhanced S 41834	0	0	0	50,400	
	FRNT 92.00 DPTH 126.00		VILLAGE TAXABLE VALUE		67,200			
	EAST-0332344 NRTH-1703086		COUNTY TAXABLE VALUE		50,400			
	DEED BOOK 848 PG-00340		TOWN TAXABLE VALUE		42,000			
	FULL MARKET VALUE	84,000	SCHOOL TAXABLE VALUE		0			
***** 64.059-8-13.1 *****								
8 Chestnut St								
64.059-8-13.1	210 1 Family Res		VET WAR CT 41121	0	12,000	12,000	0	0
Baltus Ruth E	Potsdam 2 407402	14,300	VET WAR V 41127	12,000	0	0	0	0
Ball Kevin	98sp94600	136,000	Basic Star 41854	0	0	0	30,000	
8 Chestnut St	X		VILLAGE TAXABLE VALUE		124,000			
Potsdam, NY 13676	122x156x43x87x125		COUNTY TAXABLE VALUE		124,000			
	FRNT 122.00 DPTH 140.00		TOWN TAXABLE VALUE		124,000			
	EAST-0332238 NRTH-1703093		SCHOOL TAXABLE VALUE		106,000			
	DEED BOOK 1998 PG-10675							
	FULL MARKET VALUE	136,000						
***** 64.059-8-14 *****								
6 Chestnut St								1- 80- 5
64.059-8-14	210 1 Family Res		Vet Chg of 41003	32,093	0	32,093	0	0
Rosenthal Living Trust Eleanor	Potsdam 2 407402	9,000	Vet Pro Ra 41112	0	26,928	0	0	0
6 Chestnut St	X	89,500	Basic Star 41854	0	0	0	30,000	
Potsdam, NY 13676	X		VILLAGE TAXABLE VALUE		57,407			
	66x85x99x156		COUNTY TAXABLE VALUE		62,572			
	FRNT 66.00 DPTH 120.50		TOWN TAXABLE VALUE		57,407			
	EAST-0332148 NRTH-1703084		SCHOOL TAXABLE VALUE		59,500			
	DEED BOOK 2007 PG-10820							
	FULL MARKET VALUE	89,500						
***** 64.059-8-15 *****								
4 Chestnut St								1- 56- 6
64.059-8-15	220 2 Family Res		Enhanced S 41834	0	0	0	65,300	
Cassel Kathleen A	Potsdam 2 407402	9,600	VILLAGE TAXABLE VALUE		92,500			
4 Chestnut St Apt 2	X	92,500	COUNTY TAXABLE VALUE		92,500			
Potsdam, NY 13676-1978	86sp45000		TOWN TAXABLE VALUE		92,500			
	X		SCHOOL TAXABLE VALUE		27,200			
	FRNT 100.00 DPTH 78.00							
	EAST-0332062 NRTH-1703064							
	DEED BOOK 1073 PG-880							
	FULL MARKET VALUE	92,500						

STATE OF NEW YORK
 COUNTY - St Lawrence
 TOWN - Potsdam
 VILLAGE - Potsdam
 SWIS - 407403

2 0 1 6 T E N T A T I V E A S S E S S M E N T R O L L
 T A X A B L E SECTION OF THE ROLL - 1
 THESE ASSESSMENTS ARE ALSO USED FOR VILLAGE PURPOSES
 TAX MAP NUMBER SEQUENCE
 UNIFORM PERCENT OF VALUE IS 100.00
 UNIFORM PERCENT OF VALUE IS 100.00

PAGE 533
 VALUATION DATE-JUL 01, 2015
 TAXABLE STATUS DATE-MAR 01, 2016

TAX MAP PARCEL NUMBER	PROPERTY LOCATION & CLASS	ASSESSMENT	EXEMPTION CODE	VILLAGE	COUNTY	TOWN	SCHOOL	ACCOUNT NO.
CURRENT OWNERS NAME	SCHOOL DISTRICT	LAND	TAX DESCRIPTION	TAXABLE VALUE				
CURRENT OWNERS ADDRESS	PARCEL SIZE/GRID COORD	TOTAL	SPECIAL DISTRICTS					

64.059-8-16	11 Lawrence Ave							64.059-8-16
Mitchell William	210 1 Family Res		Basic Star 41854	0	0	0		1- 77-12
Duve' Nicole	Potsdam 2 407402	14,700	VILLAGE TAXABLE VALUE		158,000			
11 Lawrence Ave	X	158,000	COUNTY TAXABLE VALUE		158,000			
Potsdam, NY 13676	92sp20000		TOWN TAXABLE VALUE		158,000			
	X		SCHOOL TAXABLE VALUE		128,000			
	FRNT 146.00 DPTH 117.00							
	BANK8888150							
	EAST-0331956 NRTH-1703068							
	DEED BOOK 1064 PG-671							
	FULL MARKET VALUE	158,000						

64.059-8-17	13 Lawrence Ave							64.059-8-17
Darie Costel	210 1 Family Res		Basic Star 41854	0	0	0		1- 77-11
Woods Alisa	Potsdam 2 407402	6,800	VILLAGE TAXABLE VALUE		158,500			
13 Lawrence Ave	2009sp155000	158,500	COUNTY TAXABLE VALUE		158,500			
Potsdam, NY 13676	2007sp143000		TOWN TAXABLE VALUE		158,500			
	X		SCHOOL TAXABLE VALUE		128,500			
	FRNT 63.00 DPTH 76.00							
	EAST-0332011 NRTH-1703133							
	DEED BOOK 2009 PG-11692							
	FULL MARKET VALUE	158,500						

64.059-8-18	13 1/2 Lawrence Ave							64.059-8-18
Anderson Joseph	210 1 Family Res		Basic Star 41854	0	0	0		1- 79-10
Lavalley Amy	Potsdam 2 407402	8,400	VILLAGE TAXABLE VALUE		117,000			
13 1/2 Lawrence Ave	2002sp85000	117,000	COUNTY TAXABLE VALUE		117,000			
Potsdam, NY 13676	86sp39000/87sp64000		TOWN TAXABLE VALUE		117,000			
	FRNT 62.00 DPTH 121.50		SCHOOL TAXABLE VALUE		87,000			
	BANK8888830							
	EAST-0332069 NRTH-1703160							
	DEED BOOK 2002 PG-11614							
	FULL MARKET VALUE	117,000						

64.059-8-19	15 Lawrence Ave							64.059-8-19
Ortmeyer Thomas	210 1 Family Res		Basic Star 41854	0	0	0		1- 9- 6
Ortmeyer Ann	Potsdam 2 407402	9,500	VILLAGE TAXABLE VALUE		127,000			
15 Lawrence Ave	X	127,000	COUNTY TAXABLE VALUE		127,000			
Potsdam, NY 13676	X		TOWN TAXABLE VALUE		127,000			
	X		SCHOOL TAXABLE VALUE		97,000			
	FRNT 70.00 DPTH 120.00							
	EAST-0332109 NRTH-1703205							
	DEED BOOK 946 PG-00001							
	FULL MARKET VALUE	127,000						

STATE OF NEW YORK
 COUNTY - St Lawrence
 TOWN - Potsdam
 VILLAGE - Potsdam
 SWIS - 407403

2 0 1 6 T E N T A T I V E A S S E S S M E N T R O L L
 T A X A B L E SECTION OF THE ROLL - 1
 THESE ASSESSMENTS ARE ALSO USED FOR VILLAGE PURPOSES
 TAX MAP NUMBER SEQUENCE
 UNIFORM PERCENT OF VALUE IS 100.00
 UNIFORM PERCENT OF VALUE IS 100.00

PAGE 534
 VALUATION DATE-JUL 01, 2015
 TAXABLE STATUS DATE-MAR 01, 2016

TAX MAP PARCEL NUMBER	PROPERTY LOCATION & CLASS	ASSESSMENT	EXEMPTION CODE	VILLAGE	COUNTY	TOWN	SCHOOL	ACCOUNT NO.
CURRENT OWNERS NAME	SCHOOL DISTRICT	LAND	TAX DESCRIPTION	TAXABLE VALUE				
CURRENT OWNERS ADDRESS	PARCEL SIZE/GRID COORD	TOTAL	SPECIAL DISTRICTS					

64.059-8-21	19,21 Lawrence Ave							1- 43- 8
Neaton Monique Beauchea	210 1 Family Res		Basic Star 41854	0	0	0		30,000
19 Lawrence Ave	Potsdam 2 407402	14,500	VILLAGE TAXABLE VALUE		112,400			
Potsdam, NY 13676	96sp74000	112,400	COUNTY TAXABLE VALUE		112,400			
	84sp44000		TOWN TAXABLE VALUE		112,400			
	X		SCHOOL TAXABLE VALUE		82,400			
	FRNT 116.00 DPTH 153.00							
	BANK8888870							
	EAST-0332330 NRTH-1703400							
	DEED BOOK 2008 PG-6005							
	FULL MARKET VALUE	112,400						

64.059-8-22	23 Lawrence Ave							1- 37- 3
Scott Sheila H	210 1 Family Res		Basic Star 41854	0	0	0		30,000
23 Lawrence Ave	Potsdam 2 407402	8,700	VILLAGE TAXABLE VALUE		96,600			
Potsdam, NY 13676	2010sp92000	96,600	COUNTY TAXABLE VALUE		96,600			
	2009sp100,000		TOWN TAXABLE VALUE		96,600			
	X		SCHOOL TAXABLE VALUE		66,600			
	FRNT 58.00 DPTH 150.00							
	EAST-0332379 NRTH-1703470							
	DEED BOOK 2010 PG-14619							
	FULL MARKET VALUE	96,600						

64.059-9-1	1 Chestnut St							1- 49-10
Brouwer Emily	220 2 Family Res		Basic Star 41854	0	0	0		30,000
Cannamela Donald	Potsdam 2 407402	8,000	VILLAGE TAXABLE VALUE		124,900			
1 Chestnut St	2002sp50000	124,900	COUNTY TAXABLE VALUE		124,900			
Potsdam, NY 13676	X		TOWN TAXABLE VALUE		124,900			
	X		SCHOOL TAXABLE VALUE		94,900			
	FRNT 59.00 DPTH 120.00							
	EAST-0331800 NRTH-1702893							
	DEED BOOK 2002 PG-17962							
	FULL MARKET VALUE	124,900						

64.059-9-2	1 1/2 Chestnut St							1- 86-13
Boyle Anthony	210 1 Family Res		Basic Star 41854	0	0	0		30,000
Boyle Mary	Potsdam 2 407402	8,100	VILLAGE TAXABLE VALUE		86,100			
1 1/2 Chestnut St	X	86,100	COUNTY TAXABLE VALUE		86,100			
Potsdam, NY 13676	X		TOWN TAXABLE VALUE		86,100			
	X		SCHOOL TAXABLE VALUE		56,100			
	FRNT 52.00 DPTH 165.00							
	EAST-0331859 NRTH-1702887							
	DEED BOOK 943 PG-00100							
	FULL MARKET VALUE	86,100						

STATE OF NEW YORK
 COUNTY - St Lawrence
 TOWN - Potsdam
 VILLAGE - Potsdam
 SWIS - 407403

2 0 1 6 T E N T A T I V E A S S E S S M E N T R O L L
 T A X A B L E SECTION OF THE ROLL - 1
 THESE ASSESSMENTS ARE ALSO USED FOR VILLAGE PURPOSES
 TAX MAP NUMBER SEQUENCE
 UNIFORM PERCENT OF VALUE IS 100.00
 UNIFORM PERCENT OF VALUE IS 100.00

PAGE 535
 VALUATION DATE-JUL 01, 2015
 TAXABLE STATUS DATE-MAR 01, 2016

TAX MAP PARCEL NUMBER	PROPERTY LOCATION & CLASS	ASSESSMENT	EXEMPTION CODE	VILLAGE	COUNTY	TOWN	SCHOOL	ACCOUNT NO.
CURRENT OWNERS NAME	SCHOOL DISTRICT	LAND	TAX DESCRIPTION	TAXABLE VALUE				
CURRENT OWNERS ADDRESS	PARCEL SIZE/GRID COORD	TOTAL	SPECIAL DISTRICTS					
***** 64.059-9-3 *****								
3 Chestnut St								1- 34-11
64.059-9-3	210 1 Family Res		Basic Star 41854	0	0	0		30,000
Wallace Kenneth N	Potsdam 2 407402	13,500	VILLAGE TAXABLE VALUE		131,200			
Wallace Rachel M	95sp114500	131,200	COUNTY TAXABLE VALUE		131,200			
3 Chestnut St	X		TOWN TAXABLE VALUE		131,200			
Potsdam, NY 13676	2004sp110000		SCHOOL TAXABLE VALUE		101,200			
	FRNT 98.00 DPTH 167.00							
	BANK8888869							
	EAST-0331942 NRTH-1702893							
	DEED BOOK 2004 PG-12354							
	FULL MARKET VALUE	131,200						
***** 64.059-9-4 *****								
5 Chestnut St								1- 23-14
64.059-9-4	210 1 Family Res		Basic Star 41854	0	0	0		30,000
Seramur Linda	Potsdam 2 407402	10,900	VILLAGE TAXABLE VALUE		128,600			
5 Chestnut St	2001sp100,000	128,600	COUNTY TAXABLE VALUE		128,600			
Potsdam, NY 13676	X		TOWN TAXABLE VALUE		128,600			
	X		SCHOOL TAXABLE VALUE		98,600			
	FRNT 70.00 DPTH 165.00							
	EAST-0332022 NRTH-1702893							
	DEED BOOK 2001 PG-8169							
	FULL MARKET VALUE	128,600						
***** 64.059-9-5 *****								
7 Chestnut St								1- 49-11
64.059-9-5	220 2 Family Res		Basic Star 41854	0	0	0		30,000
Hazen Gina	Potsdam 2 407402	9,700	VILLAGE TAXABLE VALUE		78,800			
Hazen Mildred	2001sp26000nv	78,800	COUNTY TAXABLE VALUE		78,800			
7 Chestnut St	90sp60000		TOWN TAXABLE VALUE		78,800			
Potsdam, NY 13676	X		SCHOOL TAXABLE VALUE		48,800			
	FRNT 62.00 DPTH 165.00							
	EAST-0332096 NRTH-1702893							
	DEED BOOK 2001 PG-15790							
	FULL MARKET VALUE	78,800						
***** 64.059-9-6 *****								
9 Chestnut St								1- 26-11
64.059-9-6	210 1 Family Res		VET WAR CT 41121	0	12,000	12,000		0
Garland Jane S	Potsdam 2 407402	10,300	VET WAR V 41127	12,000	0	0		0
9 Chestnut St	99sp80000	135,400	Basic Star 41854	0	0	0		30,000
Potsdam, NY 13676	86sp68500		VILLAGE TAXABLE VALUE		123,400			
	X		COUNTY TAXABLE VALUE		123,400			
	FRNT 66.00 DPTH 165.00		TOWN TAXABLE VALUE		123,400			
	BANK8888830		SCHOOL TAXABLE VALUE		105,400			
	EAST-0332152 NRTH-1702887							
	DEED BOOK 2005 PG-11980							
	FULL MARKET VALUE	135,400						

STATE OF NEW YORK
 COUNTY - St Lawrence
 TOWN - Potsdam
 VILLAGE - Potsdam
 SWIS - 407403

2 0 1 6 T E N T A T I V E A S S E S S M E N T R O L L
 T A X A B L E SECTION OF THE ROLL - 1
 THESE ASSESSMENTS ARE ALSO USED FOR VILLAGE PURPOSES
 TAX MAP NUMBER SEQUENCE
 UNIFORM PERCENT OF VALUE IS 100.00
 UNIFORM PERCENT OF VALUE IS 100.00

PAGE 536
 VALUATION DATE-JUL 01, 2015
 TAXABLE STATUS DATE-MAR 01, 2016

TAX MAP PARCEL NUMBER	PROPERTY LOCATION & CLASS	ASSESSMENT	EXEMPTION CODE	VILLAGE	COUNTY	TOWN	SCHOOL	ACCOUNT NO.
CURRENT OWNERS NAME	SCHOOL DISTRICT	LAND	TAX DESCRIPTION	TAXABLE VALUE				
CURRENT OWNERS ADDRESS	PARCEL SIZE/GRID COORD	TOTAL	SPECIAL DISTRICTS					

64.059-9-7	11 Chestnut St 210 1 Family Res							1- 88-10
Mailhot Trust, Nancy & Ivan	Potsdam 2 407402	8,600	VILLAGE TAXABLE VALUE	96,800				
10924 E Laurel Ln	2012sp75000	96,800	COUNTY TAXABLE VALUE	96,800				
Scottsdale, AZ 85259	X		TOWN TAXABLE VALUE	96,800				
	X		SCHOOL TAXABLE VALUE	96,800				
	FRNT 55.00 DPTH 165.00							
	EAST-0332220 NRTH-1702884							
	DEED BOOK 2012 PG-9707							
	FULL MARKET VALUE	96,800						

64.059-9-8.1	13 Chestnut St 210 1 Family Res		Basic Star 41854	0	0	0	0	1- 68- 8 30,000
Bartell Joshua	Potsdam 2 407402	15,100	VILLAGE TAXABLE VALUE	105,000				
Bartell Meaghan	2004sp67000<	105,000	COUNTY TAXABLE VALUE	105,000				
13 Chestnut St	2010sp92000<		TOWN TAXABLE VALUE	105,000				
Potsdam, NY 13676	2012sp105000		SCHOOL TAXABLE VALUE	75,000				
	FRNT 118.00 DPTH 165.00							
	BANK8888111							
	EAST-0332310 NRTH-1702879							
	DEED BOOK 2012 PG-9050							
	FULL MARKET VALUE	105,000						

64.059-9-10.1	17 Chestnut St 210 1 Family Res		Basic Star 41854	0	0	0	0	1-102-10 30,000
Powers Susan E	Potsdam 2 407402	14,000	VILLAGE TAXABLE VALUE	154,600				
Siegfried William	X	154,600	COUNTY TAXABLE VALUE	154,600				
17 Chestnut St	85sp53500/92sp89500		TOWN TAXABLE VALUE	154,600				
Potsdam, NY 13676	X		SCHOOL TAXABLE VALUE	124,600				
	FRNT 91.00 DPTH 252.00							
	EAST-0332412 NRTH-1702874							
	DEED BOOK 1060 PG-1131							
	FULL MARKET VALUE	154,600						

64.059-9-11	19 Chestnut St 210 1 Family Res							1- 24-15
Mekhaimer Mohamed A	Potsdam 2 407402	10,300	VILLAGE TAXABLE VALUE	129,000				
19 Chestnut St	2009sp129950	129,000	COUNTY TAXABLE VALUE	129,000				
Potsdam, NY 13676	X		TOWN TAXABLE VALUE	129,000				
	X		SCHOOL TAXABLE VALUE	129,000				
	FRNT 66.00 DPTH 165.00							
	BANK8888150							
	EAST-0332489 NRTH-1702879							
	DEED BOOK 2015 PG-14740							
	FULL MARKET VALUE	129,000						

STATE OF NEW YORK
 COUNTY - St Lawrence
 TOWN - Potsdam
 VILLAGE - Potsdam
 SWIS - 407403

2 0 1 6 T E N T A T I V E A S S E S S M E N T R O L L
 T A X A B L E SECTION OF THE ROLL - 1
 THESE ASSESSMENTS ARE ALSO USED FOR VILLAGE PURPOSES
 TAX MAP NUMBER SEQUENCE
 UNIFORM PERCENT OF VALUE IS 100.00
 UNIFORM PERCENT OF VALUE IS 100.00

PAGE 537
 VALUATION DATE-JUL 01, 2015
 TAXABLE STATUS DATE-MAR 01, 2016

TAX MAP PARCEL NUMBER	PROPERTY LOCATION & CLASS	ASSESSMENT	EXEMPTION CODE	VILLAGE	COUNTY	TOWN	SCHOOL	ACCOUNT NO.
CURRENT OWNERS NAME	SCHOOL DISTRICT	LAND	TAX DESCRIPTION	TAXABLE VALUE				
CURRENT OWNERS ADDRESS	PARCEL SIZE/GRID COORD	TOTAL	SPECIAL DISTRICTS					

64.059-9-12	21 Chestnut St 411 Apartment			VILLAGE	TAXABLE VALUE			1- 24-14
Reasoner Beth L	Potsdam 2 407402	39,000		COUNTY	TAXABLE VALUE			
Reasoner James A	2008sp84000	102,000		TOWN	TAXABLE VALUE			
140 River Rd	X			SCHOOL	TAXABLE VALUE			
Potsdam, NY 13676-3101	X							
	FRNT 83.00 DPTH 165.00 BANK8888869							
	EAST-0332554 NRTH-1702879							
	DEED BOOK 2012 PG-20306							
	FULL MARKET VALUE	102,000						

64.059-9-13	23 Chestnut St 210 1 Family Res		Basic Star 41854	0	0	0	30,000	1- 69- 4
Clark Geoffrey	Potsdam 2 407402	12,300	VILLAGE	TAXABLE VALUE				
Smith Suzanne	98sp159000	179,500	COUNTY	TAXABLE VALUE				
23 Chestnut St	2000sp160000		TOWN	TAXABLE VALUE				
Potsdam, NY 13676	84sp50000/89sp47000		SCHOOL	TAXABLE VALUE				
	FRNT 83.00 DPTH 165.00							
	EAST-0332639 NRTH-1702876							
	DEED BOOK 2000 PG-12525							
	FULL MARKET VALUE	179,500						

64.059-9-14	25 Chestnut St 220 2 Family Res		Basic Star 41854	0	0	0	30,000	1- 52- 1
Yette Jerald J	Potsdam 2 407402	10,300	VILLAGE	TAXABLE VALUE				
Yette Sarah K	2005sp70000	105,000	COUNTY	TAXABLE VALUE				
Apt A	X		TOWN	TAXABLE VALUE				
25 Chestnut St	X		SCHOOL	TAXABLE VALUE				
Potsdam, NY 13676-1850	FRNT 66.00 DPTH 165.00							
	EAST-0332722 NRTH-1702887							
	DEED BOOK 2005 PG-1702							
	FULL MARKET VALUE	105,000						

64.059-9-15	27 Chestnut St 210 1 Family Res		Basic Star 41854	0	0	0	30,000	1- 12- 5
DeRosa Thomas M	Potsdam 2 407402	10,500	VILLAGE	TAXABLE VALUE				
Regosin Elizabeth A	99sp148000	152,800	COUNTY	TAXABLE VALUE				
27 Chestnut St	83sp65000		TOWN	TAXABLE VALUE				
Potsdam, NY 13676	10/03 SP 138280		SCHOOL	TAXABLE VALUE				
	FRNT 67.00 DPTH 165.00							
	EAST-0332787 NRTH-1702876							
	DEED BOOK 2003 PG-20841							
	FULL MARKET VALUE	152,800						

STATE OF NEW YORK
 COUNTY - St Lawrence
 TOWN - Potsdam
 VILLAGE - Potsdam
 SWIS - 407403

2 0 1 6 T E N T A T I V E A S S E S S M E N T R O L L
 T A X A B L E SECTION OF THE ROLL - 1
 THESE ASSESSMENTS ARE ALSO USED FOR VILLAGE PURPOSES
 TAX MAP NUMBER SEQUENCE
 UNIFORM PERCENT OF VALUE IS 100.00
 UNIFORM PERCENT OF VALUE IS 100.00

PAGE 538
 VALUATION DATE-JUL 01, 2015
 TAXABLE STATUS DATE-MAR 01, 2016

TAX MAP PARCEL NUMBER	PROPERTY LOCATION & CLASS	ASSESSMENT	EXEMPTION CODE	VILLAGE	COUNTY	TOWN	SCHOOL	ACCOUNT NO.
CURRENT OWNERS NAME	SCHOOL DISTRICT	LAND	TAX DESCRIPTION	TAXABLE VALUE				
CURRENT OWNERS ADDRESS	PARCEL SIZE/GRID COORD	TOTAL	SPECIAL DISTRICTS					
***** 64.059-9-16 *****								
29 Chestnut St								1-100- 7
64.059-9-16	210 1 Family Res		VET WAR CT 41121	0	12,000	12,000		0
Jennings David Pittman	Potsdam 2 407402	10,300	VET WAR V 41127	12,000	0	0		0
Adler Kenneth B	96sp45000	112,400	Enhanced S 41834	0	0	0		65,300
29 Chestnut St	2007sp107000		VILLAGE TAXABLE VALUE		100,400			
Potsdam, NY 13676	98sp84000		COUNTY TAXABLE VALUE		100,400			
	FRNT 66.00 DPTH 165.00		TOWN TAXABLE VALUE		100,400			
	EAST-0332852 NRTH-1702881		SCHOOL TAXABLE VALUE		47,100			
	DEED BOOK 2007 PG-14673							
	FULL MARKET VALUE	112,400						
***** 64.059-9-17 *****								
31 Chestnut St								1- 80- 3
64.059-9-17	210 1 Family Res		Basic Star 41854	0	0	0		30,000
Johnson Robert L	Potsdam 2 407402	10,300	Home Impro 44210	43,750	43,750	43,750		43,750
Johnson Susan W	96sp88000	295,000	VILLAGE TAXABLE VALUE		251,250			
31 Chestnut St	2013sp179900		COUNTY TAXABLE VALUE		251,250			
Potsdam, NY 13676-1801	FRNT 66.00 DPTH 165.00		TOWN TAXABLE VALUE		251,250			
	BANK8888869		SCHOOL TAXABLE VALUE		221,250			
	EAST-0332917 NRTH-1702873							
	DEED BOOK 2013 PG-7523							
	FULL MARKET VALUE	295,000						
***** 64.059-9-18 *****								
33 Chestnut St								1- 50- 1
64.059-9-18	210 1 Family Res		CW_15_VET/ 41161	0	12,000	12,000		0
Doyle Brian K	Potsdam 2 407402	10,300	Basic Star 41854	0	0	0		30,000
Kirk Julianne	98sp60000	144,000	VILLAGE TAXABLE VALUE		144,000			
33 Chestnut St	2009sp144500		COUNTY TAXABLE VALUE		132,000			
Potsdam, NY 13676	2007sp127000		TOWN TAXABLE VALUE		132,000			
	FRNT 66.00 DPTH 165.00		SCHOOL TAXABLE VALUE		114,000			
	BANK8888830							
	EAST-0332988 NRTH-1702879							
	DEED BOOK 2009 PG-19516							
	FULL MARKET VALUE	144,000						
***** 64.059-9-19 *****								
74 Elm St								1- 32- 12
64.059-9-19	418 Inn/lodge		VILLAGE TAXABLE VALUE		87,800			
WFM 74 Holdings Co. LLC	Potsdam 2 407402	44,100	COUNTY TAXABLE VALUE		87,800			
PO Box 554	2001sp57000	87,800	TOWN TAXABLE VALUE		87,800			
Johnson City, NY 13790	X		SCHOOL TAXABLE VALUE		87,800			
	X							
	ACRES 1.00							
	EAST-0333026 NRTH-1702616							
	DEED BOOK 2006 PG-7416							
	FULL MARKET VALUE	87,800						

STATE OF NEW YORK
COUNTY - St Lawrence
TOWN - Potsdam
VILLAGE - Potsdam
SWIS - 407403

2 0 1 6 T E N T A T I V E A S S E S S M E N T R O L L
T A X A B L E SECTION OF THE ROLL - 1
THESE ASSESSMENTS ARE ALSO USED FOR VILLAGE PURPOSES
TAX MAP NUMBER SEQUENCE
UNIFORM PERCENT OF VALUE IS 100.00
UNIFORM PERCENT OF VALUE IS 100.00

PAGE 539
VALUATION DATE-JUL 01, 2015
TAXABLE STATUS DATE-MAR 01, 2016

TAX MAP PARCEL NUMBER	PROPERTY LOCATION & CLASS	ASSESSMENT	EXEMPTION CODE	VILLAGE	COUNTY	TOWN	SCHOOL
CURRENT OWNERS NAME	SCHOOL DISTRICT	LAND	TAX DESCRIPTION	TAXABLE VALUE			ACCOUNT NO.
CURRENT OWNERS ADDRESS	PARCEL SIZE/GRID COORD	TOTAL	SPECIAL DISTRICTS				

64.059-9-20	72 Elm St						64.059-9-20 *****
Gallagher Anthony C	210 1 Family Res		Basic Star 41854	0	0	0	1- 62- 9
Gallagher Carol	Potsdam 2 407402	11,300	VILLAGE TAXABLE VALUE		128,600		
72 Elm St	X	128,600	COUNTY TAXABLE VALUE		128,600		
Potsdam, NY 13676	85sp62500		TOWN TAXABLE VALUE		128,600		
	X		SCHOOL TAXABLE VALUE		98,600		
	FRNT 66.00 DPTH 330.00						
	EAST-0332920 NRTH-1702625						
	DEED BOOK 989 PG-00673						
	FULL MARKET VALUE	128,600					

64.059-9-21	70 Elm St						64.059-9-21 *****
Strome Carol	210 1 Family Res		Basic Star 41854	0	0	0	1- 86- 8
Witmer Theresa	Potsdam 2 407402	11,300	VILLAGE TAXABLE VALUE		137,500		
70 Elm St	94spnv	137,500	COUNTY TAXABLE VALUE		137,500		
Potsdam, NY 13676	85sp70000		TOWN TAXABLE VALUE		137,500		
	90sp90000		SCHOOL TAXABLE VALUE		107,500		
	FRNT 66.00 DPTH 330.00						
	EAST-0332849 NRTH-1702628						
	DEED BOOK 1998 PG-15615						
	FULL MARKET VALUE	137,500					

64.059-9-22	68 Elm St						64.059-9-22 *****
Hopke Philip K	210 1 Family Res		Basic Star 41854	0	0	0	1- 1- 2
Hopke Eleanor	Potsdam 2 407402	17,700	VILLAGE TAXABLE VALUE		215,200		
68 Elm St	X	215,200	COUNTY TAXABLE VALUE		215,200		
Potsdam, NY 13676	X		TOWN TAXABLE VALUE		215,200		
	89sp200000		SCHOOL TAXABLE VALUE		185,200		
	ACRES 1.00						
	EAST-0332754 NRTH-1702619						
	DEED BOOK 1028 PG-00839						
	FULL MARKET VALUE	215,200					

64.059-9-23	64 Elm St						64.059-9-23 *****
Powers Lya M	210 1 Family Res		Basic Star 41854	0	0	0	1- 75- 2
64 Elm St	Potsdam 2 407402	14,500	VILLAGE TAXABLE VALUE		144,900		
Potsdam, NY 13676	X	144,900	COUNTY TAXABLE VALUE		144,900		
	X		TOWN TAXABLE VALUE		144,900		
	X		SCHOOL TAXABLE VALUE		114,900		
	FRNT 95.00 DPTH 330.00						
	EAST-0332639 NRTH-1702619						
	DEED BOOK 2013 PG-12904						
	FULL MARKET VALUE	144,900					

STATE OF NEW YORK
 COUNTY - St Lawrence
 TOWN - Potsdam
 VILLAGE - Potsdam
 SWIS - 407403

2 0 1 6 T E N T A T I V E A S S E S S M E N T R O L L
 T A X A B L E SECTION OF THE ROLL - 1
 THESE ASSESSMENTS ARE ALSO USED FOR VILLAGE PURPOSES
 TAX MAP NUMBER SEQUENCE
 UNIFORM PERCENT OF VALUE IS 100.00
 UNIFORM PERCENT OF VALUE IS 100.00

PAGE 540
 VALUATION DATE-JUL 01, 2015
 TAXABLE STATUS DATE-MAR 01, 2016

TAX MAP PARCEL NUMBER	PROPERTY LOCATION & CLASS	ASSESSMENT	EXEMPTION CODE	VILLAGE	COUNTY	TOWN	SCHOOL	ACCOUNT NO.
CURRENT OWNERS NAME	SCHOOL DISTRICT	LAND	TAX DESCRIPTION	TAXABLE VALUE				
CURRENT OWNERS ADDRESS	PARCEL SIZE/GRID COORD	TOTAL	SPECIAL DISTRICTS					

64.059-9-24	62 Elm St							64.059-9-24
Lindsey John R	418 Inn/lodge		Basic Star 41854	0	0	0		1- 71- 1
Lindsey Amornrat P	Potsdam 2 407402	36,300	VILLAGE TAXABLE VALUE		174,000			
62 Elm St	99so89900	174,000	COUNTY TAXABLE VALUE		174,000			
Potsdam, NY 13676-1722	2011sp172000		TOWN TAXABLE VALUE		174,000			
	90sp86000/93sp101000		SCHOOL TAXABLE VALUE		144,000			
	FRNT 70.00 DPTH 330.00							
	EAST-0332554 NRTH-1702616							
	DEED BOOK 2011 PG-13798							
	FULL MARKET VALUE	174,000						

64.059-9-25	60 Elm St							64.059-9-25
Sitton Michael R	210 1 Family Res		Basic Star 41854	0	0	0		1- 15-12
Martin Mark	Potsdam 2 407402	13,400	VILLAGE TAXABLE VALUE		178,500			
60 Elm St	2009sp180000	178,500	COUNTY TAXABLE VALUE		178,500			
Potsdam, NY 13676	89sp64000		TOWN TAXABLE VALUE		178,500			
	82x248x17x83x99x330		SCHOOL TAXABLE VALUE		148,500			
	FRNT 82.00 DPTH 330.00							
	BANK8888830							
	EAST-0332471 NRTH-1702649							
	DEED BOOK 2011 PG-13075							
	FULL MARKET VALUE	178,500						

64.059-9-26	58 Elm St							64.059-9-26
Kappa Pi Alumnae Phi Assoc Inc	418 Inn/lodge		VILLAGE TAXABLE VALUE		144,000			1- 87-14
Attn: Jessica Friedman	Potsdam 2 407402	40,500	COUNTY TAXABLE VALUE		144,000			
PO Box 81	X	144,000	TOWN TAXABLE VALUE		144,000			
Hobart, NY 13788	X		SCHOOL TAXABLE VALUE		144,000			
	FRNT 99.00 DPTH 248.00							
	EAST-0332379 NRTH-1702601							
	DEED BOOK 1998 PG-7612							
	FULL MARKET VALUE	144,000						

64.059-9-27	56 Elm St							64.059-9-27
Ackermann Norbert	210 1 Family Res		Basic Star 41854	0	0	0		1- 7- 6
Ackermann Joanne	Potsdam 2 407402	12,900	VILLAGE TAXABLE VALUE		163,000			
56 Elm St	X	163,000	COUNTY TAXABLE VALUE		163,000			
Potsdam, NY 13676	X		TOWN TAXABLE VALUE		163,000			
	X		SCHOOL TAXABLE VALUE		133,000			
	FRNT 76.00 DPTH 330.00							
	EAST-0332297 NRTH-1702625							
	DEED BOOK 901 PG-00987							
	FULL MARKET VALUE	163,000						

STATE OF NEW YORK
COUNTY - St Lawrence
TOWN - Potsdam
VILLAGE - Potsdam
SWIS - 407403

2 0 1 6 T E N T A T I V E A S S E S S M E N T R O L L
T A X A B L E SECTION OF THE ROLL - 1
THESE ASSESSMENTS ARE ALSO USED FOR VILLAGE PURPOSES
TAX MAP NUMBER SEQUENCE
UNIFORM PERCENT OF VALUE IS 100.00
UNIFORM PERCENT OF VALUE IS 100.00

PAGE 541
VALUATION DATE-JUL 01, 2015
TAXABLE STATUS DATE-MAR 01, 2016

TAX MAP PARCEL NUMBER	PROPERTY LOCATION & CLASS	ASSESSMENT	EXEMPTION CODE	VILLAGE	COUNTY	TOWN	SCHOOL
CURRENT OWNERS NAME	SCHOOL DISTRICT	LAND	TAX DESCRIPTION	TAXABLE VALUE			ACCOUNT NO.
CURRENT OWNERS ADDRESS	PARCEL SIZE/GRID COORD	TOTAL	SPECIAL DISTRICTS				

64.059-9-28	54 Elm St						64.059-9-28
Lange Lou Ann	210 1 Family Res		Basic Star 41854	0	0	0	1- 15- 4
54 Elm St	Potsdam 2 407402	15,500	VILLAGE TAXABLE VALUE		147,000		
Potsdam, NY 13676	X	147,000	COUNTY TAXABLE VALUE		147,000		
	85sp64000		TOWN TAXABLE VALUE		147,000		
	X		SCHOOL TAXABLE VALUE		117,000		
	FRNT 106.00 DPTH 330.00						
	EAST-0332211 NRTH-1702622						
	DEED BOOK 988 PG-00114						
	FULL MARKET VALUE	147,000					

64.059-9-29	52 Elm St						64.059-9-29
Zheng Jian Shan	210 1 Family Res		Basic Star 41854	0	0	0	1- 28- 7
Li-Zheng Linda Celeste	Potsdam 2 407402	15,500	VILLAGE TAXABLE VALUE		167,500		
43 Main St	98sp128000	167,500	COUNTY TAXABLE VALUE		167,500		
Canton, NY 13617	X		TOWN TAXABLE VALUE		167,500		
	X		SCHOOL TAXABLE VALUE		137,500		
	FRNT 106.00 DPTH 330.00						
	EAST-0332105 NRTH-1702610						
	DEED BOOK 1117 PG-325						
	FULL MARKET VALUE	167,500					

64.059-9-30	50 Elm St						64.059-9-30
Valentine Stuart	411 Apartment						1- 63-12
Valentine Emily	Potsdam 2 407402	44,000	VILLAGE TAXABLE VALUE		99,500		
PO Box 5158	X	99,500	COUNTY TAXABLE VALUE		99,500		
Potsdam, NY 13676	X		TOWN TAXABLE VALUE		99,500		
	X		SCHOOL TAXABLE VALUE		99,500		
	FRNT 85.00 DPTH 330.00						
	EAST-0332004 NRTH-1702625						
	DEED BOOK 927 PG-00216						
	FULL MARKET VALUE	99,500					

64.059-9-31.1	48 Elm St						64.059-9-31.1
Brotherton Eleanor J	418 Inn/lodge		Enhanced S 41834	0	0	0	1- 46- 6.1
Brotherton Colin R	Potsdam 2 407402	47,900	VILLAGE TAXABLE VALUE		180,000		
48 Elm St	2002sp95000	180,000	COUNTY TAXABLE VALUE		180,000		
Potsdam, NY 13676	90sp81250		TOWN TAXABLE VALUE		180,000		
	X		SCHOOL TAXABLE VALUE		126,000		
	ACRES 1.30						
	EAST-0331886 NRTH-1702657						
	DEED BOOK 2015 PG-2395						
	FULL MARKET VALUE	180,000					

STATE OF NEW YORK
 COUNTY - St Lawrence
 TOWN - Potsdam
 VILLAGE - Potsdam
 SWIS - 407403

2 0 1 6 T E N T A T I V E A S S E S S M E N T R O L L
 T A X A B L E SECTION OF THE ROLL - 1
 THESE ASSESSMENTS ARE ALSO USED FOR VILLAGE PURPOSES
 TAX MAP NUMBER SEQUENCE
 UNIFORM PERCENT OF VALUE IS 100.00
 UNIFORM PERCENT OF VALUE IS 100.00

PAGE 542
 VALUATION DATE-JUL 01, 2015
 TAXABLE STATUS DATE-MAR 01, 2016

TAX MAP PARCEL NUMBER	PROPERTY LOCATION & CLASS	ASSESSMENT	EXEMPTION CODE	VILLAGE	COUNTY	TOWN	SCHOOL	ACCOUNT NO.
CURRENT OWNERS NAME	SCHOOL DISTRICT	LAND	TAX DESCRIPTION	TAXABLE VALUE				
CURRENT OWNERS ADDRESS	PARCEL SIZE/GRID COORD	TOTAL	SPECIAL DISTRICTS					ACCOUNT NO.

64.059-9-32	46 Elm St							1- 87-12
Alpha Delta Sorority	418 Inn/lodge		VILLAGE TAXABLE VALUE	146,000				
c/o Michelle Taylor	Potsdam 2 407402	44,300	COUNTY TAXABLE VALUE	146,000				
3429 Pecan Cir	X	146,000	TOWN TAXABLE VALUE	146,000				
Bedford, TX 76021	X		SCHOOL TAXABLE VALUE	146,000				
	FRNT 143.00 DPTH 223.00							
	EAST-0331712 NRTH-1702575							
	DEED BOOK 823 PG-00450							
	FULL MARKET VALUE	146,000						

64.059-9-36	1 Lawrence Ave							8-312- 7
Parks James M	210 1 Family Res		Enhanced S 41834	0	0	0	65,300	
Behnke Donna Lee	Potsdam 2 407402	7,200	VILLAGE TAXABLE VALUE	120,800				
1 Lawrence Ave	X	120,800	COUNTY TAXABLE VALUE	120,800				
Potsdam, NY 13676	81sp33000		TOWN TAXABLE VALUE	120,800				
	61x130x92x6x60		SCHOOL TAXABLE VALUE	55,500				
	FRNT 60.00 DPTH 95.00							
	EAST-0331558 NRTH-1702660							
	DEED BOOK 959 PG-00844							
	FULL MARKET VALUE	120,800						

64.059-9-37	3 Lawrence Ave							1- 30-15
Buck Will C	210 1 Family Res		Basic Star 41854	0	0	0	30,000	
Luloff Joanna R	Potsdam 2 407402	8,100	VILLAGE TAXABLE VALUE	136,500				
147 West Fourth Ave	2007sp130000	136,500	COUNTY TAXABLE VALUE	136,500				
Denver, CO 80223	2012sp125500		TOWN TAXABLE VALUE	136,500				
	60x108x15x58x11x130		SCHOOL TAXABLE VALUE	106,500				
	FRNT 60.00 DPTH 119.00							
	EAST-0331608 NRTH-1702699							
	DEED BOOK 2012 PG-12420							
	FULL MARKET VALUE	136,500						

64.059-9-38	5 Lawrence Ave							1- 43- 7
Harder Louise	210 1 Family Res		Enhanced S 41834	0	0	0	65,300	
5 Lawrence Ave	Potsdam 2 407402	8,700	VILLAGE TAXABLE VALUE	104,000				
Potsdam, NY 13676	X	104,000	COUNTY TAXABLE VALUE	104,000				
	X		TOWN TAXABLE VALUE	104,000				
	60x168x85x108		SCHOOL TAXABLE VALUE	38,700				
	FRNT 60.00 DPTH 138.00							
	EAST-0331653 NRTH-1702740							
	DEED BOOK 773 PG-00129							
	FULL MARKET VALUE	104,000						

STATE OF NEW YORK
 COUNTY - St Lawrence
 TOWN - Potsdam
 VILLAGE - Potsdam
 SWIS - 407403

2 0 1 6 T E N T A T I V E A S S E S S M E N T R O L L
 T A X A B L E SECTION OF THE ROLL - 1
 THESE ASSESSMENTS ARE ALSO USED FOR VILLAGE PURPOSES
 TAX MAP NUMBER SEQUENCE
 UNIFORM PERCENT OF VALUE IS 100.00
 UNIFORM PERCENT OF VALUE IS 100.00

PAGE 543
 VALUATION DATE-JUL 01, 2015
 TAXABLE STATUS DATE-MAR 01, 2016

TAX MAP PARCEL NUMBER	PROPERTY LOCATION & CLASS	ASSESSMENT	EXEMPTION CODE	VILLAGE	COUNTY	TOWN	SCHOOL	ACCOUNT NO.
CURRENT OWNERS NAME	SCHOOL DISTRICT	LAND	TAX DESCRIPTION	TAXABLE VALUE				
CURRENT OWNERS ADDRESS	PARCEL SIZE/GRID COORD	TOTAL	SPECIAL DISTRICTS					

64.059-9-39.1	7 Lawrence Ave 210 1 Family Res		Basic Star 41854	0	0	0	30,000	1- 81- 8
Britton Adam R	Potsdam 2 407402	7,800	VILLAGE TAXABLE VALUE		155,900			
Britton Sabrina Pribek-	95sp106500/99sp105000	155,900	COUNTY TAXABLE VALUE		155,900			
7 Lawrence Ave	2013sp152000		TOWN TAXABLE VALUE		155,900			
Potsdam, NY 13676	X		SCHOOL TAXABLE VALUE		125,900			
	FRNT 60.00 DPTH 113.00 BANK8888830							
	EAST-0331685 NRTH-1702790							
	DEED BOOK 2013 PG-7695							
	FULL MARKET VALUE	155,900						

64.059-9-40.11	9 Lawrence Ave 220 2 Family Res		Basic Star 41854	0	0	0	30,000	1- 13-10.1
Mccluskey Richard J	Potsdam 2 407402	8,900	VILLAGE TAXABLE VALUE		103,000			
9 Lawrence Ave	X	103,000	COUNTY TAXABLE VALUE		103,000			
Potsdam, NY 13676	X		TOWN TAXABLE VALUE		103,000			
	X		SCHOOL TAXABLE VALUE		73,000			
	FRNT 68.00 DPTH 113.00							
	EAST-0331732 NRTH-1702820							
	DEED BOOK 932 PG-00889							
	FULL MARKET VALUE	103,000						

64.059-9-41	35 Chestnut St 210 1 Family Res		Basic Star 41854	0	0	0	30,000	1- 88-13
Borsh Donald P	Potsdam 2 407402	10,300	VILLAGE TAXABLE VALUE		101,400			
Trainor Margaret C	2004/16166Ref	101,400	COUNTY TAXABLE VALUE		101,400			
35 Chestnut St	2004sp85000		TOWN TAXABLE VALUE		101,400			
Potsdam, NY 13676	X		SCHOOL TAXABLE VALUE		71,400			
	FRNT 66.00 DPTH 165.00 BANK8888869							
	EAST-0333059 NRTH-1702896							
	DEED BOOK 2004 PG-16167							
	FULL MARKET VALUE	101,400						

64.059-9-42	37 Chestnut St 210 1 Family Res		Basic Star 41854	0	0	0	30,000	1- 43-14
Reynolds Lisa	Potsdam 2 407402	10,300	VILLAGE TAXABLE VALUE		88,200			
37 Chestnut St	97sp56500	88,200	COUNTY TAXABLE VALUE		88,200			
Potsdam, NY 13676-1801	2011sp65000		TOWN TAXABLE VALUE		88,200			
	X		SCHOOL TAXABLE VALUE		58,200			
	FRNT 66.00 DPTH 167.00							
	EAST-0333122 NRTH-1702882							
	DEED BOOK 2011 PG-10758							
	FULL MARKET VALUE	88,200						

STATE OF NEW YORK
 COUNTY - St Lawrence
 TOWN - Potsdam
 VILLAGE - Potsdam
 SWIS - 407403

2 0 1 6 T E N T A T I V E A S S E S S M E N T R O L L
 T A X A B L E SECTION OF THE ROLL - 1
 THESE ASSESSMENTS ARE ALSO USED FOR VILLAGE PURPOSES
 TAX MAP NUMBER SEQUENCE
 UNIFORM PERCENT OF VALUE IS 100.00
 UNIFORM PERCENT OF VALUE IS 100.00

PAGE 544
 VALUATION DATE-JUL 01, 2015
 TAXABLE STATUS DATE-MAR 01, 2016

TAX MAP PARCEL NUMBER	PROPERTY LOCATION & CLASS	ASSESSMENT	EXEMPTION CODE	VILLAGE	COUNTY	TOWN	SCHOOL	ACCOUNT NO.
CURRENT OWNERS NAME	SCHOOL DISTRICT	LAND	TAX DESCRIPTION	TAXABLE VALUE				
CURRENT OWNERS ADDRESS	PARCEL SIZE/GRID COORD	TOTAL	SPECIAL DISTRICTS					
***** 64.059-9-43 *****								
64.059-9-43	39 Chestnut St							1- 11-12
Moosbrugger John C	210 1 Family Res		Basic Star 41854	0	0	0		30,000
Moosbrugger Patricia A	Potsdam 2 407402	16,300	VILLAGE TAXABLE VALUE		150,200			
39 Chestnut St	2007sp143000	150,200	COUNTY TAXABLE VALUE		150,200			
Potsdam, NY 13676	2001sp115000		TOWN TAXABLE VALUE		150,200			
	X		SCHOOL TAXABLE VALUE		120,200			
	FRNT 135.00 DPTH 163.00							
	BANK8888830							
	EAST-0333234 NRTH-1702882							
	DEED BOOK 2007 PG-12151							
	FULL MARKET VALUE	150,200						
***** 64.059-9-44 *****								
64.059-9-44	32 Grant St							1- 76- 5
Bondellio Sandra	311 Res vac land		VILLAGE TAXABLE VALUE		6,400			
PO Box 72	Potsdam 2 407402	6,400	COUNTY TAXABLE VALUE		6,400			
Morristown, NY 13664	2004sp6000	6,400	TOWN TAXABLE VALUE		6,400			
	X		SCHOOL TAXABLE VALUE		6,400			
	74x66x2x66x72x132							
	FRNT 74.00 DPTH 132.00							
	EAST-0333227 NRTH-1702756							
	DEED BOOK 2004 PG-11210							
	FULL MARKET VALUE	6,400						
***** 64.059-9-45 *****								
64.059-9-45	30 Grant St							1- 50- 3
Johnson Arthur	210 1 Family Res		Vet Chg of 41003	8,667	0	8,667		0
Johnson Anne	Potsdam 2 407402	5,700	Vet Pro Ra 41112	0	7,694	0		0
30 Grant St	X	73,500	Basic Star 41854	0	0	0		30,000
Potsdam, NY 13676	X		VILLAGE TAXABLE VALUE		64,833			
	FRNT 58.00 DPTH 66.00		COUNTY TAXABLE VALUE		65,806			
	EAST-0333262 NRTH-1702686		TOWN TAXABLE VALUE		64,833			
	DEED BOOK 860 PG-00277		SCHOOL TAXABLE VALUE		43,500			
	FULL MARKET VALUE	73,500						
***** 64.059-9-46 *****								
64.059-9-46	28 Grant St							1- 66- 4
Morgan Mary P	210 1 Family Res		VET COM CT 41131	0	19,025	19,025		0
28 Grant St	Potsdam 2 407402	5,700	VET COM V 41137	19,025	0	0		0
Potsdam, NY 13676	X	76,100	VET DIS CT 41141	0	3,805	3,805		0
	X		VET DIS V 41147	3,805	0	0		0
	X		Enhanced S 41834	0	0	0		65,300
	FRNT 58.00 DPTH 66.00		VILLAGE TAXABLE VALUE		53,270			
	EAST-0333262 NRTH-1702631		COUNTY TAXABLE VALUE		53,270			
	DEED BOOK 521 PG-00577		TOWN TAXABLE VALUE		53,270			
	FULL MARKET VALUE	76,100	SCHOOL TAXABLE VALUE		10,800			

STATE OF NEW YORK
COUNTY - St Lawrence
TOWN - Potsdam
VILLAGE - Potsdam
SWIS - 407403

2 0 1 6 T E N T A T I V E A S S E S S M E N T R O L L
T A X A B L E SECTION OF THE ROLL - 1
THESE ASSESSMENTS ARE ALSO USED FOR VILLAGE PURPOSES
TAX MAP NUMBER SEQUENCE
UNIFORM PERCENT OF VALUE IS 100.00
UNIFORM PERCENT OF VALUE IS 100.00

PAGE 545
VALUATION DATE-JUL 01, 2015
TAXABLE STATUS DATE-MAR 01, 2016

TAX MAP PARCEL NUMBER	PROPERTY LOCATION & CLASS	ASSESSMENT	EXEMPTION CODE	VILLAGE	COUNTY	TOWN	SCHOOL	ACCOUNT NO.
CURRENT OWNERS NAME	SCHOOL DISTRICT	LAND	TAX DESCRIPTION	TAXABLE VALUE				
CURRENT OWNERS ADDRESS	PARCEL SIZE/GRID COORD	TOTAL	SPECIAL DISTRICTS					

80 Elm St				64.059-9-47				*****
64.059-9-47	230 3 Family Res		VILLAGE TAXABLE VALUE	145,500				1- 7- 3
Dobbs Sherry E Jr	Potsdam 2 407402	9,600	COUNTY TAXABLE VALUE	145,500				
Dobbs Trish L	2012sp83000	145,500	TOWN TAXABLE VALUE	145,500				
89 Sugarbush Ln	X		SCHOOL TAXABLE VALUE	145,500				
South Colton, NY 13687	X							
	FRNT 66.00 DPTH 141.00							
	EAST-0333262 NRTH-1702526							
	DEED BOOK 2015 PG-5851							
	FULL MARKET VALUE	145,500						

78A Elm St				64.059-9-48				*****
64.059-9-48	220 2 Family Res		Basic Star 41854	0	0	0	30,000	1- 29- 6
Jennings Andrew	Potsdam 2 407402	9,300	VILLAGE TAXABLE VALUE	67,000				
Jennings Evan	X	67,000	COUNTY TAXABLE VALUE	67,000				
78A Elm St	X		TOWN TAXABLE VALUE	67,000				
Potsdam, NY 13676	FRNT 66.00 DPTH 129.00		SCHOOL TAXABLE VALUE	37,000				
	EAST-0333185 NRTH-1702533							
	DEED BOOK 2014 PG-12175							
	FULL MARKET VALUE	67,000						

78B Elm St				64.059-9-49				*****
64.059-9-49	220 2 Family Res		VILLAGE TAXABLE VALUE	15,000				1- 29- 5
Jennings Andrew	Potsdam 2 407402	9,300	COUNTY TAXABLE VALUE	15,000				
Jennings Evan	X	15,000	TOWN TAXABLE VALUE	15,000				
9678 East Rd	X		SCHOOL TAXABLE VALUE	15,000				
Lowville, NY 13367	66x129							
	FRNT 66.00 DPTH 129.00							
	EAST-0333192 NRTH-1702659							
	DEED BOOK 2014 PG-12175							
	FULL MARKET VALUE	15,000						

76 Elm St				64.059-9-50				*****
64.059-9-50	210 1 Family Res		VILLAGE TAXABLE VALUE	95,000				1- 5-15
Patel Bharat K	Potsdam 2 407402	11,300	COUNTY TAXABLE VALUE	95,000				
9915 NW First Court	2001sp35000	95,000	TOWN TAXABLE VALUE	95,000				
Coral Springs, FL 33071	89sp78000		SCHOOL TAXABLE VALUE	95,000				
	X							
	FRNT 66.00 DPTH 330.00							
	EAST-0333129 NRTH-1702638							
	DEED BOOK 2001 PG-22375							
	FULL MARKET VALUE	95,000						

STATE OF NEW YORK
 COUNTY - St Lawrence
 TOWN - Potsdam
 VILLAGE - Potsdam
 SWIS - 407403

2 0 1 6 T E N T A T I V E A S S E S S M E N T R O L L
 T A X A B L E SECTION OF THE ROLL - 1
 THESE ASSESSMENTS ARE ALSO USED FOR VILLAGE PURPOSES
 TAX MAP NUMBER SEQUENCE
 UNIFORM PERCENT OF VALUE IS 100.00
 UNIFORM PERCENT OF VALUE IS 100.00

PAGE 546
 VALUATION DATE-JUL 01, 2015
 TAXABLE STATUS DATE-MAR 01, 2016

TAX MAP PARCEL NUMBER	PROPERTY LOCATION & CLASS	ASSESSMENT	EXEMPTION CODE	VILLAGE	COUNTY	TOWN	SCHOOL	ACCOUNT NO.
CURRENT OWNERS NAME	SCHOOL DISTRICT	LAND	TAX DESCRIPTION	TAXABLE VALUE				
CURRENT OWNERS ADDRESS	PARCEL SIZE/GRID COORD	TOTAL	SPECIAL DISTRICTS					

64.059-10-4	51 Elm St 418 Inn/lodge			VILLAGE TAXABLE VALUE	108,100			1- 87-13
Omega Delta Phi Sorority	Potsdam 2 407402	39,600		COUNTY TAXABLE VALUE	108,100			
51 Elm St	X	108,100		TOWN TAXABLE VALUE	108,100			
Potsdam, NY 13676	X			SCHOOL TAXABLE VALUE	108,100			
	X							
	FRNT 116.00 DPTH 165.00							
	EAST-0331844 NRTH-1702294							
	DEED BOOK 814 PG-00254							
	FULL MARKET VALUE	108,100						

64.059-10-5	53 Elm St 418 Inn/lodge			VILLAGE TAXABLE VALUE	140,000			1- 32- 7
Delta Kappa Theta Fraternity	Potsdam 2 407402	39,600		COUNTY TAXABLE VALUE	140,000			
53 Elm St	X	140,000		TOWN TAXABLE VALUE	140,000			
Potsdam, NY 13676	X			SCHOOL TAXABLE VALUE	140,000			
	X							
	FRNT 116.00 DPTH 165.00							
	EAST-0331961 NRTH-1702282							
	DEED BOOK 787 PG-00320							
	FULL MARKET VALUE	140,000						

64.059-10-7.1	57 Elm St 210 1 Family Res			VILLAGE TAXABLE VALUE	260,000			1- 38-13
DiCoby Adam	Potsdam 2 407402	25,300		COUNTY TAXABLE VALUE	260,000			
57 Elm St	2012sp250000	260,000		TOWN TAXABLE VALUE	260,000			
Potsdam, NY 13676-1808	82sp60000 91Sp135000<			SCHOOL TAXABLE VALUE	260,000			
	FRNT 248.00 DPTH 168.00							
	BANK8888830							
	EAST-0332122 NRTH-1702276							
	DEED BOOK 2012 PG-14374							
	FULL MARKET VALUE	260,000						

64.059-10-8	59 Elm St 483 Converted Re		Basic Star 41854	0	0	0		1- 14- 4
Sullivan Gloria	Potsdam 2 407402	42,300		VILLAGE TAXABLE VALUE	182,000			30,000
PO Box 5103	Optometrist Office & Apts	182,000		COUNTY TAXABLE VALUE	182,000			
Potsdam, NY 13676	X			TOWN TAXABLE VALUE	182,000			
	X			SCHOOL TAXABLE VALUE	152,000			
	FRNT 149.00 DPTH 165.00							
	EAST-0332359 NRTH-1702276							
	DEED BOOK 912 PG-00228							
	FULL MARKET VALUE	182,000						

STATE OF NEW YORK
 COUNTY - St Lawrence
 TOWN - Potsdam
 VILLAGE - Potsdam
 SWIS - 407403

2 0 1 6 T E N T A T I V E A S S E S S M E N T R O L L
 T A X A B L E SECTION OF THE ROLL - 1
 THESE ASSESSMENTS ARE ALSO USED FOR VILLAGE PURPOSES
 TAX MAP NUMBER SEQUENCE
 UNIFORM PERCENT OF VALUE IS 100.00
 UNIFORM PERCENT OF VALUE IS 100.00

PAGE 547
 VALUATION DATE-JUL 01, 2015
 TAXABLE STATUS DATE-MAR 01, 2016

TAX MAP PARCEL NUMBER	PROPERTY LOCATION & CLASS	ASSESSMENT	EXEMPTION CODE	VILLAGE	COUNTY	TOWN	SCHOOL	ACCOUNT NO.
CURRENT OWNERS NAME	SCHOOL DISTRICT	LAND	TAX DESCRIPTION	TAXABLE VALUE				
CURRENT OWNERS ADDRESS	PARCEL SIZE/GRID COORD	TOTAL	SPECIAL DISTRICTS					

64.059-10-9	2 Cedar St 210 1 Family Res			VILLAGE TAXABLE VALUE	78,500			1- 63- 1
Farney Matthew N	Potsdam 2 407402	8,000		COUNTY TAXABLE VALUE	78,500			
10450 Second Rd	X	78,500		TOWN TAXABLE VALUE	78,500			
Carthage, NY 13619	X			SCHOOL TAXABLE VALUE	78,500			
	110384sp60000							
	FRNT 65.00 DPTH 100.50							
	EAST-0332539 NRTH-1702205							
	DEED BOOK 2003 PG-18731							
	FULL MARKET VALUE	78,500						

64.059-10-10	61,63 Elm St 411 Apartment			VILLAGE TAXABLE VALUE	136,500			1- 82- 7
Porter Clark R	Potsdam 2 407402	49,200		COUNTY TAXABLE VALUE	136,500			
559D County Route 24	2000sp60000	136,500		TOWN TAXABLE VALUE	136,500			
Gouverneur, NY 13642	X			SCHOOL TAXABLE VALUE	136,500			
	X							
	FRNT 132.00 DPTH 129.50							
	EAST-0332560 NRTH-1702297							
	DEED BOOK 2000 PG-16530							
	FULL MARKET VALUE	136,500						

64.059-10-11	65,67 Elm St 411 Apartment			VILLAGE TAXABLE VALUE	115,000			1- 75- 7
SAK Properties LLC	Potsdam 2 407402	31,900		COUNTY TAXABLE VALUE	115,000			
6605 Woodchuck Hill Rd	2005sp85500	115,000		TOWN TAXABLE VALUE	115,000			
Jamesville, NY 13078	x			SCHOOL TAXABLE VALUE	115,000			
	x							
	FRNT 66.00 DPTH 178.00							
	EAST-0332643 NRTH-1702276							
	DEED BOOK 2004 PG-14701							
	FULL MARKET VALUE	115,000						

64.059-10-12	69 Elm St 220 2 Family Res		Basic Star 41854	0	0	0		1- 79- 6 30,000
Daniels Elizabeth A	Potsdam 2 407402	11,300		VILLAGE TAXABLE VALUE	153,500			
69 Elm St	2004sp117000	153,500		COUNTY TAXABLE VALUE	153,500			
Potsdam, NY 13676	82sp42000			TOWN TAXABLE VALUE	153,500			
	2008sp145000			SCHOOL TAXABLE VALUE	123,500			
	FRNT 66.00 DPTH 330.00							
	BANK8888830							
	EAST-0332705 NRTH-1702198							
	DEED BOOK 2008 PG-3229							
	FULL MARKET VALUE	153,500						

STATE OF NEW YORK
 COUNTY - St Lawrence
 TOWN - Potsdam
 VILLAGE - Potsdam
 SWIS - 407403

2 0 1 6 T E N T A T I V E A S S E S S M E N T R O L L
 T A X A B L E SECTION OF THE ROLL - 1
 THESE ASSESSMENTS ARE ALSO USED FOR VILLAGE PURPOSES
 TAX MAP NUMBER SEQUENCE
 UNIFORM PERCENT OF VALUE IS 100.00
 UNIFORM PERCENT OF VALUE IS 100.00

PAGE 548
 VALUATION DATE-JUL 01, 2015
 TAXABLE STATUS DATE-MAR 01, 2016

TAX MAP PARCEL NUMBER	PROPERTY LOCATION & CLASS	ASSESSMENT	EXEMPTION CODE	VILLAGE	COUNTY	TOWN	SCHOOL	ACCOUNT NO.
CURRENT OWNERS NAME	SCHOOL DISTRICT	LAND	TAX DESCRIPTION	TAXABLE VALUE				
CURRENT OWNERS ADDRESS	PARCEL SIZE/GRID COORD	TOTAL	SPECIAL DISTRICTS					

64.059-10-13	71 Elm St 210 1 Family Res		Basic Star 41854	0	0	0	30,000	1- 62- 7
Charlebois Jackson P	Potsdam 2 407402	13,900	VILLAGE TAXABLE VALUE		92,400			
Baker Sarah S	X	92,400	COUNTY TAXABLE VALUE		92,400			
71 Elm St	X		TOWN TAXABLE VALUE		92,400			
Potsdam, NY 13676	X		SCHOOL TAXABLE VALUE		62,400			
	FRNT 88.00 DPTH 330.00 BANK8888869							
	EAST-0332782 NRTH-1702205							
	DEED BOOK 2003 PG-2472							
	FULL MARKET VALUE	92,400						

64.059-10-14	73,75 Elm St 210 1 Family Res		Basic Star 41854	0	0	0	30,000	1- 80- 8
Kuang Lai	Potsdam 2 407402	20,700	VILLAGE TAXABLE VALUE		145,000			
73 Elm St	99spl06000	145,000	COUNTY TAXABLE VALUE		145,000			
Potsdam, NY 13676	X		TOWN TAXABLE VALUE		145,000			
	2013spl140000		SCHOOL TAXABLE VALUE		115,000			
	ACRES 1.10							
	EAST-0332887 NRTH-1702202							
	DEED BOOK 2013 PG-12006							
	FULL MARKET VALUE	145,000						

64.059-10-15	4 Cedar St 471 Funeral home		VILLAGE TAXABLE VALUE		168,000			1- 84- 6
Seymour Glenn	Potsdam 2 407402	39,600	COUNTY TAXABLE VALUE		168,000			
4 Cedar St	Re: Funeral Home	168,000	TOWN TAXABLE VALUE		168,000			
Potsdam, NY 13676	Glenn Seymour-Rmdr		SCHOOL TAXABLE VALUE		168,000			
	X							
	FRNT 98.00 DPTH 198.00							
	EAST-0332588 NRTH-1702137							
	DEED BOOK 2011 PG-14692							
	FULL MARKET VALUE	168,000						

64.059-10-16	8 Cedar St 220 2 Family Res		Basic Star 41854	0	0	0	30,000	1- 84- 5
Seymour Glenn	Potsdam 2 407402	9,000	Solar Ener 49500	9,000	9,000	9,000	9,000	
Seymour Donna	X	94,500	VILLAGE TAXABLE VALUE		85,500			
8 Cedar St	X		COUNTY TAXABLE VALUE		85,500			
Potsdam, NY 13676	X		TOWN TAXABLE VALUE		85,500			
	FRNT 55.00 DPTH 198.00		SCHOOL TAXABLE VALUE		55,500			
	EAST-0332582 NRTH-1702054							
	DEED BOOK 1046 PG-00998							
	FULL MARKET VALUE	94,500						

STATE OF NEW YORK
COUNTY - St Lawrence
TOWN - Potsdam
VILLAGE - Potsdam
SWIS - 407403

2 0 1 6 T E N T A T I V E A S S E S S M E N T R O L L
T A X A B L E SECTION OF THE ROLL - 1
THESE ASSESSMENTS ARE ALSO USED FOR VILLAGE PURPOSES
TAX MAP NUMBER SEQUENCE
UNIFORM PERCENT OF VALUE IS 100.00
UNIFORM PERCENT OF VALUE IS 100.00

PAGE 549
VALUATION DATE-JUL 01, 2015
TAXABLE STATUS DATE-MAR 01, 2016

TAX MAP PARCEL NUMBER	PROPERTY LOCATION & CLASS	ASSESSMENT	EXEMPTION CODE	VILLAGE	COUNTY	TOWN	SCHOOL	ACCOUNT NO.
CURRENT OWNERS NAME	SCHOOL DISTRICT	LAND	TAX DESCRIPTION	TAXABLE VALUE				
CURRENT OWNERS ADDRESS	PARCEL SIZE/GRID COORD	TOTAL	SPECIAL DISTRICTS					
*****								64.059-10-17 *****
	80 Main St							1- 76-11
64.059-10-17	210 1 Family Res		CW_15_VET/ 41161	0	12,000	12,000	0	
Ranlett John	Potsdam 2 407402	16,100	Basic Star 41854	0	0	0	30,000	
Ranlett Judith	X	183,800	VILLAGE TAXABLE VALUE		183,800			
80 Main St	X		COUNTY TAXABLE VALUE		171,800			
Potsdam, NY 13676	X		TOWN TAXABLE VALUE		171,800			
	FRNT 132.00 DPTH 165.00		SCHOOL TAXABLE VALUE		153,800			
	EAST-0332344 NRTH-1702115							
	DEED BOOK 874 PG-01010							
	FULL MARKET VALUE	183,800						
*****								64.059-10-18 *****
	78 Main St							1- 52-10
64.059-10-18	210 1 Family Res		Basic Star 41854	0	0	0	30,000	
Kingston Sarah Ann	Potsdam 2 407402	9,000	VILLAGE TAXABLE VALUE		70,400			
78 Main St	X	70,400	COUNTY TAXABLE VALUE		70,400			
Potsdam, NY 13676	X		TOWN TAXABLE VALUE		70,400			
	X		SCHOOL TAXABLE VALUE		40,400			
	FRNT 58.00 DPTH 165.00							
	EAST-0332261 NRTH-1702109							
	DEED BOOK 2000 PG-3237							
	FULL MARKET VALUE	70,400						
*****								64.059-10-19 *****
	76 Main St							1- 77- 6
64.059-10-19	312 Vac w/imprv		VILLAGE TAXABLE VALUE		13,300			
Kingston Sarah Ann	Potsdam 2 407402	10,300	COUNTY TAXABLE VALUE		13,300			
78 Main St	Ref1079/1103,5&9	13,300	TOWN TAXABLE VALUE		13,300			
Potsdam, NY 13676	X		SCHOOL TAXABLE VALUE		13,300			
	X							
	FRNT 66.00 DPTH 165.00							
	EAST-0332193 NRTH-1702115							
	DEED BOOK 2000 PG-3237							
	FULL MARKET VALUE	13,300						
*****								64.059-10-20 *****
	74,74 1/2 Main St							1- 69- 5
64.059-10-20	220 2 Family Res		VILLAGE TAXABLE VALUE		55,000			
Kingston Sarah Ann	Potsdam 2 407402	7,600	COUNTY TAXABLE VALUE		55,000			
78 Main St	94sp60000	55,000	TOWN TAXABLE VALUE		55,000			
Potsdam, NY 13676	2005sp48500		SCHOOL TAXABLE VALUE		55,000			
	X							
	FRNT 49.00 DPTH 165.00							
	EAST-0332137 NRTH-1702106							
	DEED BOOK 2006 PG-4506							
	FULL MARKET VALUE	55,000						
*****								*****

STATE OF NEW YORK
 COUNTY - St Lawrence
 TOWN - Potsdam
 VILLAGE - Potsdam
 SWIS - 407403

2 0 1 6 T E N T A T I V E A S S E S S M E N T R O L L
 T A X A B L E SECTION OF THE ROLL - 1
 THESE ASSESSMENTS ARE ALSO USED FOR VILLAGE PURPOSES
 TAX MAP NUMBER SEQUENCE
 UNIFORM PERCENT OF VALUE IS 100.00
 UNIFORM PERCENT OF VALUE IS 100.00

PAGE 550
 VALUATION DATE-JUL 01, 2015
 TAXABLE STATUS DATE-MAR 01, 2016

TAX MAP PARCEL NUMBER	PROPERTY LOCATION & CLASS	ASSESSMENT	EXEMPTION CODE	VILLAGE	COUNTY	TOWN	SCHOOL	ACCOUNT NO.
CURRENT OWNERS NAME	SCHOOL DISTRICT	LAND	TAX DESCRIPTION					TAXABLE VALUE
CURRENT OWNERS ADDRESS	PARCEL SIZE/GRID COORD	TOTAL	SPECIAL DISTRICTS					

64.059-10-22	70 Main St							64.059-10-22 *****
Carvill John F	483 Converted Re		VILLAGE TAXABLE VALUE					1- 30-14
308 May Rd	Potsdam 2 407402	31,000	COUNTY TAXABLE VALUE					
Potsdam, NY 13676	95 Sp66000	95,000	TOWN TAXABLE VALUE					
	x		SCHOOL TAXABLE VALUE					
	x							
	FRNT 66.00 DPTH 165.00							
	EAST-0331986 NRTH-1702103							
	DEED BOOK 1087 PG-958							
	FULL MARKET VALUE	95,000						

64.059-10-23	68 Main St							64.059-10-23 *****
Dammann Timothy W	210 1 Family Res		VILLAGE TAXABLE VALUE					1- 49- 3
Day, Randall Meredith	Potsdam 2 407402	10,300	COUNTY TAXABLE VALUE					
10 Woodland Ter	2010sp75000	78,000	TOWN TAXABLE VALUE					
Prospect, CT 06712	X		SCHOOL TAXABLE VALUE					
	X							
	FRNT 66.00 DPTH 165.00							
	BANK8888830							
	EAST-0331918 NRTH-1702106							
	DEED BOOK 2010 PG-12309							
	FULL MARKET VALUE	78,000						

64.059-10-25	77 Elm St							64.059-10-25 *****
Zeta Phi Building Corporation	418 Inn/lodge		VILLAGE TAXABLE VALUE					1- 32- 2
c/o Ken Gibson	Potsdam 2 407402	39,600	COUNTY TAXABLE VALUE					
21 Grovewood Ln	X	140,000	TOWN TAXABLE VALUE					
Rochester, NY 14624	X		SCHOOL TAXABLE VALUE					
	X							
	FRNT 88.00 DPTH 330.00							
	EAST-0333010 NRTH-1702192							
	DEED BOOK 847 PG-00507							
	FULL MARKET VALUE	140,000						

64.059-10-26	79,81 Elm St							64.059-10-26 *****
Bond Steven J	411 Apartment		VILLAGE TAXABLE VALUE					1- 28- 2
31 Market St	Potsdam 2 407402	52,000	COUNTY TAXABLE VALUE					
Potsdam, NY 13676	93sp160000/95sp141000nv	160,000	TOWN TAXABLE VALUE					
	2007sp43750		SCHOOL TAXABLE VALUE					
	X							
	ACRES 1.00							
	EAST-0333108 NRTH-1702206							
	DEED BOOK 2010 PG-14627							
	FULL MARKET VALUE	160,000						

STATE OF NEW YORK
 COUNTY - St Lawrence
 TOWN - Potsdam
 VILLAGE - Potsdam
 SWIS - 407403

2 0 1 6 T E N T A T I V E A S S E S S M E N T R O L L
 T A X A B L E SECTION OF THE ROLL - 1
 THESE ASSESSMENTS ARE ALSO USED FOR VILLAGE PURPOSES
 TAX MAP NUMBER SEQUENCE
 UNIFORM PERCENT OF VALUE IS 100.00
 UNIFORM PERCENT OF VALUE IS 100.00

PAGE 551
 VALUATION DATE-JUL 01, 2015
 TAXABLE STATUS DATE-MAR 01, 2016

TAX MAP PARCEL NUMBER	PROPERTY LOCATION & CLASS	ASSESSMENT	EXEMPTION CODE	VILLAGE	COUNTY	TOWN	SCHOOL	ACCOUNT NO.
CURRENT OWNERS NAME	SCHOOL DISTRICT	LAND	TAX DESCRIPTION	TAXABLE VALUE				
CURRENT OWNERS ADDRESS	PARCEL SIZE/GRID COORD	TOTAL	SPECIAL DISTRICTS					

64.059-10-27	83 Elm St 210 1 Family Res		VET COM CT 41131	0	20,000	20,000		1- 56-14
Tisdale David E	Potsdam 2 407402	12,300	VET COM V 41137	20,000	0	0	0	
Tisdale Elizabeth	X	92,900	Basic Star 41854	0	0	0	30,000	
1671 Lakeshore Rd	X		VILLAGE TAXABLE VALUE		72,900			
Essex, NY 12936	85sp40000		COUNTY TAXABLE VALUE		72,900			
	FRNT 83.00 DPTH 165.00		TOWN TAXABLE VALUE		72,900			
	EAST-0333227 NRTH-1702338		SCHOOL TAXABLE VALUE		62,900			
	DEED BOOK 990 PG-00951							
	FULL MARKET VALUE	92,900						

64.059-10-28	85 Elm St 411 Apartment		VILLAGE TAXABLE VALUE		92,500			1- 75- 5
L & L Rentals, LLC	Potsdam 2 407402	22,100	COUNTY TAXABLE VALUE		92,500			
PO Box 221	2002sp58000	92,500	TOWN TAXABLE VALUE		92,500			
Potsdam, NY 13676	X		SCHOOL TAXABLE VALUE		92,500			
	50x124x15x59x137							
	FRNT 50.00 DPTH 137.00							
	BANK8888869							
	EAST-0333290 NRTH-1702331							
	DEED BOOK 2014 PG-10537							
	FULL MARKET VALUE	92,500						

64.059-10-29	26 Grant St 210 1 Family Res		Basic Star 41854	0	0	0	30,000	1- 16-10
Michalek Arthur J	Potsdam 2 407402	13,800	VILLAGE TAXABLE VALUE		158,000			
Michalek Mary L	99sp81500	158,000	COUNTY TAXABLE VALUE		158,000			
26 Grant St	X		TOWN TAXABLE VALUE		158,000			
Potsdam, NY 13676-2310	X		SCHOOL TAXABLE VALUE		128,000			
	FRNT 116.00 DPTH 137.00							
	EAST-0333269 NRTH-1702178							
	DEED BOOK 2014 PG-6556							
	FULL MARKET VALUE	158,000						

64.059-10-30	3 Harrington Ct 210 1 Family Res		VILLAGE TAXABLE VALUE		64,000			1- 43- 1
Platinum Pond Properties LLC	Potsdam 2 407402	4,700	COUNTY TAXABLE VALUE		64,000			
PO Box 373	2012sp40000	64,000	TOWN TAXABLE VALUE		64,000			
Hannawa Falls, NY 13647-0373	X		SCHOOL TAXABLE VALUE		64,000			
	37x80x64x58x78x65x25							
	FRNT 37.00 DPTH 110.00							
	EAST-0333262 NRTH-1702011							
	DEED BOOK 2012 PG-10764							
	FULL MARKET VALUE	64,000						

STATE OF NEW YORK
 COUNTY - St Lawrence
 TOWN - Potsdam
 VILLAGE - Potsdam
 SWIS - 407403

2 0 1 6 T E N T A T I V E A S S E S S M E N T R O L L
 T A X A B L E SECTION OF THE ROLL - 1
 THESE ASSESSMENTS ARE ALSO USED FOR VILLAGE PURPOSES
 TAX MAP NUMBER SEQUENCE
 UNIFORM PERCENT OF VALUE IS 100.00
 UNIFORM PERCENT OF VALUE IS 100.00

PAGE 552
 VALUATION DATE-JUL 01, 2015
 TAXABLE STATUS DATE-MAR 01, 2016

TAX MAP PARCEL NUMBER	PROPERTY LOCATION & CLASS	ASSESSMENT	EXEMPTION CODE	VILLAGE	COUNTY	TOWN	SCHOOL	ACCOUNT NO.
CURRENT OWNERS NAME	SCHOOL DISTRICT	LAND	TAX DESCRIPTION	TAXABLE VALUE				
CURRENT OWNERS ADDRESS	PARCEL SIZE/GRID COORD	TOTAL	SPECIAL DISTRICTS					
***** 64.059-10-31 *****								
4 Harrington Ct								1- 56- 8
64.059-10-31	210 1 Family Res		VET WAR CT 41121	0	7,635	7,635		0
Lenney Frank	Potsdam 2 407402	9,100	VET WAR V 41127	7,635	0	0		0
Lenney Mary	X	50,900	Basic Star 41854	0	0	0		30,000
4 Harrington Ct	X		VILLAGE TAXABLE VALUE		43,265			
Potsdam, NY 13676	75x25x65x75x46x60		COUNTY TAXABLE VALUE		43,265			
	FRNT 75.00 DPTH 98.00		TOWN TAXABLE VALUE		43,265			
	EAST-0333304 NRTH-1701955		SCHOOL TAXABLE VALUE		20,900			
	DEED BOOK 869 PG-00767							
	FULL MARKET VALUE	50,900						
***** 64.059-10-32 *****								
2 Harrington Ct								1- 28- 1
64.059-10-32	210 1 Family Res		Basic Star 41854	0	0	0		30,000
Rice Susan (LC)	Potsdam 2 407402	9,300	VILLAGE TAXABLE VALUE		50,900			
Rice Terrie	L/con 2/15/2002	50,900	COUNTY TAXABLE VALUE		50,900			
2 Harrington Ct	85sp32500		TOWN TAXABLE VALUE		50,900			
Potsdam, NY 13676	75x84x121x80		SCHOOL TAXABLE VALUE		20,900			
	FRNT 75.00 DPTH 102.00							
	EAST-0333185 NRTH-1701920							
	DEED BOOK 991 PG-00233							
	FULL MARKET VALUE	50,900						
***** 64.059-10-33 *****								
96 Main St								1- 61- 8
64.059-10-33	230 3 Family Res		Basic Star 41854	0	0	0		30,000
Dulfer Johannes H	Potsdam 2 407402	13,700	VILLAGE TAXABLE VALUE		133,000			
Dufler-Marzulla Avery	X	133,000	COUNTY TAXABLE VALUE		133,000			
96 Main St	X		TOWN TAXABLE VALUE		133,000			
Potsdam, NY 13676	84x368x39x19x77x432		SCHOOL TAXABLE VALUE		103,000			
	FRNT 84.00 DPTH 383.00							
	EAST-0333066 NRTH-1701878							
	DEED BOOK 2016 PG-1345							
	FULL MARKET VALUE	133,000						
***** 64.059-10-34 *****								
94 Main St								1- 83- 5
64.059-10-34	210 1 Family Res		Basic Star 41854	0	0	0		30,000
Dulfer Johannes H	Potsdam 2 407402	10,300	VILLAGE TAXABLE VALUE		210,000			
Marzulla-Dulfer Avery F	X	210,000	COUNTY TAXABLE VALUE		210,000			
94 Main St	84sp45000		TOWN TAXABLE VALUE		210,000			
Potsdam, NY 13676	Re Deed 1007/8		SCHOOL TAXABLE VALUE		180,000			
	FRNT 60.00 DPTH 334.00							
	BANK8888830							
	EAST-0333010 NRTH-1701892							
	DEED BOOK 2014 PG-8727							
	FULL MARKET VALUE	210,000						

TAX MAP PARCEL NUMBER	PROPERTY LOCATION & CLASS	ASSESSMENT	EXEMPTION CODE	VILLAGE	COUNTY	TOWN	SCHOOL	TAXABLE VALUE	ACCOUNT NO.
CURRENT OWNERS NAME	SCHOOL DISTRICT	LAND	TAX DESCRIPTION						
CURRENT OWNERS ADDRESS	PARCEL SIZE/GRID COORD	TOTAL	SPECIAL DISTRICTS						
*****									64.059-10-35.1 *****
	92 Main St								1- 77- 7
64.059-10-35.1	311 Res vac land		VILLAGE TAXABLE VALUE					4,800	
Dulfer Johannes H	Potsdam 2 407402	4,800	COUNTY TAXABLE VALUE					4,800	
Marzulla-Dulfer Avery F	94spnv	4,800	TOWN TAXABLE VALUE					4,800	
94 Main St	X		SCHOOL TAXABLE VALUE					4,800	
Potsdam, NY 13676	X								
	ACRES 0.44 BANK8888830								
	EAST-0332890 NRTH-1701910								
	DEED BOOK 2014 PG-8727								
	FULL MARKET VALUE	4,800							
*****									64.059-10-35.2 *****
	90 Main St								
64.059-10-35.2	411 Apartment		VILLAGE TAXABLE VALUE					139,500	
Zirn Nicholas A	Potsdam 2 407402	40,500	COUNTY TAXABLE VALUE					139,500	
17 Hamilton St	ACRES 0.52 BANK8888869	139,500	TOWN TAXABLE VALUE					139,500	
Potsdam, NY 13676	EAST-0332920 NRTH-1701913		SCHOOL TAXABLE VALUE					139,500	
	DEED BOOK 2014 PG-9233								
	FULL MARKET VALUE	139,500							
*****									64.059-10-36 *****
	88 Main St								1- 4- 8
64.059-10-36	210 1 Family Res		Enhanced S 41834	0				0	65,300
Porter Richard	Potsdam 2 407402	10,600	VILLAGE TAXABLE VALUE					96,300	
Porter Barbara	X	96,300	COUNTY TAXABLE VALUE					96,300	
PO Box 999	X		TOWN TAXABLE VALUE					96,300	
Potsdam, NY 13676	66x171x69x200 87Sp30000		SCHOOL TAXABLE VALUE					31,000	
	FRNT 66.00 DPTH 185.50								
	EAST-0332744 NRTH-1701925								
	DEED BOOK 1010 PG-00872								
	FULL MARKET VALUE	96,300							
*****									64.059-10-37 *****
	86 Main St								1- 98- 3
64.059-10-37	220 2 Family Res		VILLAGE TAXABLE VALUE					71,000	
YNYH LLC	Potsdam 2 407402	10,100	COUNTY TAXABLE VALUE					71,000	
480 Hardscrabble Rd	X	71,000	TOWN TAXABLE VALUE					71,000	
Lisbon, NY 13658-3290	83sp36500		SCHOOL TAXABLE VALUE					71,000	
	66x145x66x171								
	FRNT 66.00 DPTH 158.00								
	EAST-0332683 NRTH-1701945								
	DEED BOOK 2006 PG-15430								
	FULL MARKET VALUE	71,000							
*****									64.059-10-38 *****
	82 Main St								1- 14- 9
64.059-10-38	230 3 Family Res		VILLAGE TAXABLE VALUE					152,000	
Crump Darrin	Potsdam 2 407402	15,700	COUNTY TAXABLE VALUE					152,000	
Crump Teri Ann	2008sp152000	152,000	TOWN TAXABLE VALUE					152,000	
131 Corcoran Rd	2010sp152000		SCHOOL TAXABLE VALUE					152,000	
Colton, NY 13625-3135	178x59x216x145								
	FRNT 178.00 DPTH 102.00								
	EAST-0332580 NRTH-1701983								
	DEED BOOK 2010 PG-17708								
	FULL MARKET VALUE	152,000							

STATE OF NEW YORK
 COUNTY - St Lawrence
 TOWN - Potsdam
 VILLAGE - Potsdam
 SWIS - 407403

2 0 1 6 T E N T A T I V E A S S E S S M E N T R O L L
 T A X A B L E SECTION OF THE ROLL - 1
 THESE ASSESSMENTS ARE ALSO USED FOR VILLAGE PURPOSES
 TAX MAP NUMBER SEQUENCE
 UNIFORM PERCENT OF VALUE IS 100.00
 UNIFORM PERCENT OF VALUE IS 100.00

PAGE 554
 VALUATION DATE-JUL 01, 2015
 TAXABLE STATUS DATE-MAR 01, 2016

TAX MAP PARCEL NUMBER	PROPERTY LOCATION & CLASS	ASSESSMENT	EXEMPTION CODE	VILLAGE	COUNTY	TOWN	SCHOOL	ACCOUNT NO.
CURRENT OWNERS NAME	SCHOOL DISTRICT	LAND	TAX DESCRIPTION	TAXABLE VALUE				
CURRENT OWNERS ADDRESS	PARCEL SIZE/GRID COORD	TOTAL	SPECIAL DISTRICTS					

64.059-11-7	25,27 Elm St							64.059-11-7 *****
Dwyer Donald J Jr	454 Supermarket		VILLAGE TAXABLE VALUE	265,000				1- 20-11
Trippany Mary C	Potsdam 2 407402	70,200	COUNTY TAXABLE VALUE	265,000				
c/o Chip Cross	Re:35/741	265,000	TOWN TAXABLE VALUE	265,000				
27 Elm St	2002sp260000		SCHOOL TAXABLE VALUE	265,000				
Potsdam, NY 13676	X							
	FRNT 198.00 DPTH 166.00							
	EAST-0330630 NRTH-1702291							
	DEED BOOK 2009 PG-20571							
	FULL MARKET VALUE	265,000						

64.059-11-14	36 Main St							64.059-11-14 *****
Parish Lois	483 Converted Re		VILLAGE TAXABLE VALUE	103,200				1- 71- 7
Attn: Maurer Frederick	Potsdam 2 407402	23,000	COUNTY TAXABLE VALUE	103,200				
36 Main St	Re: Travel Service & Apts	103,200	TOWN TAXABLE VALUE	103,200				
Potsdam, NY 13676	X		SCHOOL TAXABLE VALUE	103,200				
	X							
	FRNT 50.00 DPTH 165.00							
	EAST-0330744 NRTH-1702117							
	DEED BOOK 890 PG-00458							
	FULL MARKET VALUE	103,200						

64.059-11-15	34 Main St							64.059-11-15 *****
Morin Paul	220 2 Family Res		VILLAGE TAXABLE VALUE	97,000				1- 25- 4
Morin Julia	Potsdam 2 407402	7,600	COUNTY TAXABLE VALUE	97,000				
PO Box 40093	2000sp58000	97,000	TOWN TAXABLE VALUE	97,000				
Brooklyn, NY 11204-0093	X		SCHOOL TAXABLE VALUE	97,000				
	X							
	FRNT 49.00 DPTH 165.00							
	EAST-0330696 NRTH-1702121							
	DEED BOOK 2000 PG-13702							
	FULL MARKET VALUE	97,000						

64.059-11-16	32 Main St							64.059-11-16 *****
YNYH LLC	230 3 Family Res		VILLAGE TAXABLE VALUE	95,000				1- 18-15
480 Hardscrabble Rd	Potsdam 2 407402	7,800	COUNTY TAXABLE VALUE	95,000				
Lisbon, NY 13658-3290	95sp75000	95,000	TOWN TAXABLE VALUE	95,000				
	X		SCHOOL TAXABLE VALUE	95,000				
	X							
	FRNT 50.00 DPTH 165.00							
	EAST-0330648 NRTH-1702125							
	DEED BOOK 2013 PG-17274							
	FULL MARKET VALUE	95,000						

STATE OF NEW YORK
 COUNTY - St Lawrence
 TOWN - Potsdam
 VILLAGE - Potsdam
 SWIS - 407403

2 0 1 6 T E N T A T I V E A S S E S S M E N T R O L L
 T A X A B L E SECTION OF THE ROLL - 1
 THESE ASSESSMENTS ARE ALSO USED FOR VILLAGE PURPOSES
 TAX MAP NUMBER SEQUENCE
 UNIFORM PERCENT OF VALUE IS 100.00
 UNIFORM PERCENT OF VALUE IS 100.00

PAGE 555
 VALUATION DATE-JUL 01, 2015
 TAXABLE STATUS DATE-MAR 01, 2016

TAX MAP PARCEL NUMBER	PROPERTY LOCATION & CLASS	ASSESSMENT	EXEMPTION CODE	VILLAGE	COUNTY	TOWN	SCHOOL	ACCOUNT NO.
CURRENT OWNERS NAME	SCHOOL DISTRICT	LAND	TAX DESCRIPTION	TAXABLE VALUE				
CURRENT OWNERS ADDRESS	PARCEL SIZE/GRID COORD	TOTAL	SPECIAL DISTRICTS					

64.059-11-17	30 Main St			64.059-11-17				1- 91-15
Coates Nikki D	483 Converted Re		VILLAGE TAXABLE VALUE		123,000			
30 Main St Ste 1	Potsdam 2 407402	26,800	COUNTY TAXABLE VALUE		123,000			
Potsdam, NY 13676-2077	2011sp123000	123,000	TOWN TAXABLE VALUE		123,000			
	89sp76000		SCHOOL TAXABLE VALUE		123,000			
	X							
	FRNT 57.00 DPTH 165.00							
	EAST-0330595 NRTH-1702119							
	DEED BOOK 2011 PG-6275							
	FULL MARKET VALUE	123,000						

64.059-11-20	24 Main St			64.059-11-20				1- 87-15
Zeta Gamma Sigma Sorority Inc	418 Inn/lodge		VILLAGE TAXABLE VALUE		130,000			
24 Main St	Potsdam 2 407402	38,100	COUNTY TAXABLE VALUE		130,000			
Potsdam, NY 13676	X	130,000	TOWN TAXABLE VALUE		130,000			
	X		SCHOOL TAXABLE VALUE		130,000			
	FRNT 81.00 DPTH 165.00							
	EAST-0330325 NRTH-1702127							
	DEED BOOK 716 PG-00568							
	FULL MARKET VALUE	130,000						

64.059-12-1	1 Broad St			64.059-12-1				1- 10- 5
Kelson Christopher R	220 2 Family Res		VILLAGE TAXABLE VALUE		79,000			
Kelson Christa K	Potsdam 2 407402	8,200	COUNTY TAXABLE VALUE		79,000			
91 Main St	2008sp70000	79,000	TOWN TAXABLE VALUE		79,000			
Potsdam, NY 13676	2010sp79250		SCHOOL TAXABLE VALUE		79,000			
	2004sp67000							
	FRNT 67.00 DPTH 100.00							
	EAST-0330499 NRTH-1703128							
	DEED BOOK 2010 PG-13000							
	FULL MARKET VALUE	79,000						

64.059-12-2	3 Broad St			64.059-12-2				1- 41- 8
Close Sarah K	210 1 Family Res		Basic Star 41854	0	0	0	30,000	
3 Broad St	Potsdam 2 407402	10,300	VILLAGE TAXABLE VALUE		110,000			
Potsdam, NY 13676	2004sp76500	110,000	COUNTY TAXABLE VALUE		110,000			
	2006sp87000		TOWN TAXABLE VALUE		110,000			
	2011sp110000		SCHOOL TAXABLE VALUE		80,000			
	FRNT 69.00 DPTH 149.00							
	BANK8888869							
	EAST-0330571 NRTH-1703105							
	DEED BOOK 2011 PG-5961							
	FULL MARKET VALUE	110,000						

STATE OF NEW YORK
 COUNTY - St Lawrence
 TOWN - Potsdam
 VILLAGE - Potsdam
 SWIS - 407403

2 0 1 6 T E N T A T I V E A S S E S S M E N T R O L L
 T A X A B L E SECTION OF THE ROLL - 1
 THESE ASSESSMENTS ARE ALSO USED FOR VILLAGE PURPOSES
 TAX MAP NUMBER SEQUENCE
 UNIFORM PERCENT OF VALUE IS 100.00
 UNIFORM PERCENT OF VALUE IS 100.00

PAGE 556
 VALUATION DATE-JUL 01, 2015
 TAXABLE STATUS DATE-MAR 01, 2016

TAX MAP PARCEL NUMBER	PROPERTY LOCATION & CLASS	ASSESSMENT	EXEMPTION CODE	VILLAGE	COUNTY	TOWN	SCHOOL	ACCOUNT NO.
CURRENT OWNERS NAME	SCHOOL DISTRICT	LAND	TAX DESCRIPTION	TAXABLE VALUE				
CURRENT OWNERS ADDRESS	PARCEL SIZE/GRID COORD	TOTAL	SPECIAL DISTRICTS					

64.059-12-3	5 Broad St 220 2 Family Res		Basic Star 41854	0	0	0	30,000	1- 87- 4
Seth Madan G	Potsdam 2 407402	10,300	VILLAGE TAXABLE VALUE		48,000			
5 Broad St	X	48,000	COUNTY TAXABLE VALUE		48,000			
Potsdam, NY 13676	X		TOWN TAXABLE VALUE		48,000			
	X		SCHOOL TAXABLE VALUE		18,000			
	FRNT 69.00 DPTH 149.00							
	EAST-0330638 NRTH-1703107							
	DEED BOOK 899 PG-00327							
	FULL MARKET VALUE	48,000						

64.059-12-4	7 Broad St 210 1 Family Res		Basic Star 41854	0	0	0	30,000	1- 27-13
Bergan William	Potsdam 2 407402	12,100	VILLAGE TAXABLE VALUE		121,800			
Bergan Rosanne	95sp71500	121,800	COUNTY TAXABLE VALUE		121,800			
7 Broad St	81sp51500		TOWN TAXABLE VALUE		121,800			
Potsdam, NY 13676	2000sp88000		SCHOOL TAXABLE VALUE		91,800			
	FRNT 76.00 DPTH 182.00							
	EAST-0330710 NRTH-1703105							
	DEED BOOK 2000 PG-13669							
	FULL MARKET VALUE	121,800						

64.059-12-5	9 Broad St 210 1 Family Res		Basic Star 41854	0	0	0	30,000	1- 64-11
Raymonda Aimee	Potsdam 2 407402	11,200	VILLAGE TAXABLE VALUE		105,000			
9 Broad St	2008sp100,000	105,000	COUNTY TAXABLE VALUE		105,000			
Potsdam, NY 13676	X		TOWN TAXABLE VALUE		105,000			
	X		SCHOOL TAXABLE VALUE		75,000			
	FRNT 70.00 DPTH 182.00							
	EAST-0330785 NRTH-1703097							
	DEED BOOK 2008 PG-10650							
	FULL MARKET VALUE	105,000						

64.059-12-6	11 Broad St 411 Apartment							1- 40- 5
Fries John M	Potsdam 2 407402	29,500	VILLAGE TAXABLE VALUE		114,500			
Warr Kathleen Fries	X	114,500	COUNTY TAXABLE VALUE		114,500			
117 Leroy St	X		TOWN TAXABLE VALUE		114,500			
Potsdam, NY 13676	X		SCHOOL TAXABLE VALUE		114,500			
	FRNT 80.00 DPTH 182.00							
	EAST-0330860 NRTH-1703097							
	DEED BOOK 1097 PG-68							
	FULL MARKET VALUE	114,500						

STATE OF NEW YORK
 COUNTY - St Lawrence
 TOWN - Potsdam
 VILLAGE - Potsdam
 SWIS - 407403

2 0 1 6 T E N T A T I V E A S S E S S M E N T R O L L
 T A X A B L E SECTION OF THE ROLL - 1
 THESE ASSESSMENTS ARE ALSO USED FOR VILLAGE PURPOSES
 TAX MAP NUMBER SEQUENCE
 UNIFORM PERCENT OF VALUE IS 100.00
 UNIFORM PERCENT OF VALUE IS 100.00

PAGE 557
 VALUATION DATE-JUL 01, 2015
 TAXABLE STATUS DATE-MAR 01, 2016

TAX MAP PARCEL NUMBER	PROPERTY LOCATION & CLASS	ASSESSMENT	EXEMPTION CODE	VILLAGE	COUNTY	TOWN	SCHOOL	ACCOUNT NO.
CURRENT OWNERS NAME	SCHOOL DISTRICT	LAND	TAX DESCRIPTION	TAXABLE VALUE				
CURRENT OWNERS ADDRESS	PARCEL SIZE/GRID COORD	TOTAL	SPECIAL DISTRICTS					

64.059-12-7	15 Broad St 210 1 Family Res			VILLAGE TAXABLE VALUE	136,500			1- 69- 6
ARSC Enterprise, LLC	Potsdam 2 407402	15,000		COUNTY TAXABLE VALUE	136,500			
22 Circle Dr	2009sp129900	136,500		TOWN TAXABLE VALUE	136,500			
Potsdam, NY 13676	2005sp130000			SCHOOL TAXABLE VALUE	136,500			
	2009sp129900							
	FRNT 113.00 DPTH 182.00							
	BANK8888830							
	EAST-0330950 NRTH-1703087							
	DEED BOOK 2015 PG-7539							
	FULL MARKET VALUE	136,500						

64.059-12-8	14 Leroy St 418 Inn/lodge			VILLAGE TAXABLE VALUE	140,000			1- 32-11
Omicron Pi Omicron Fraternity	Potsdam 2 407402	49,600		COUNTY TAXABLE VALUE	140,000			
c/o Bill Pay Manager	X	140,000		TOWN TAXABLE VALUE	140,000			
PO Box 2278	X			SCHOOL TAXABLE VALUE	140,000			
Columbus, GA 31902	X							
	ACRES 1.10							
	EAST-0331143 NRTH-1703079							
	DEED BOOK 639 PG-00129							
	FULL MARKET VALUE	140,000						

64.059-12-9	12 Leroy St 210 1 Family Res		Basic Star 41854		0	0	0	1- 27- 7 30,000
Anderson Gunnar	Potsdam 2 407402	14,000		VILLAGE TAXABLE VALUE	115,500			
Anderson Bonnie	2002sp100000	115,500		COUNTY TAXABLE VALUE	115,500			
12 Leroy St	X			TOWN TAXABLE VALUE	115,500			
Potsdam, NY 13676	X			SCHOOL TAXABLE VALUE	85,500			
	FRNT 91.00 DPTH 241.00							
	EAST-0331149 NRTH-1702930							
	DEED BOOK 2002 PG-10190							
	FULL MARKET VALUE	115,500						

64.059-12-10	10 1/2 Leroy St 220 2 Family Res			VILLAGE TAXABLE VALUE	73,000			1- 7- 1
Dow Tanya	Potsdam 2 407402	12,800		COUNTY TAXABLE VALUE	73,000			
Dow Tracy	X	73,000		TOWN TAXABLE VALUE	73,000			
28 Hamilton St	X			SCHOOL TAXABLE VALUE	73,000			
Potsdam, NY 13676	77x241x81x241							
	FRNT 77.00 DPTH 241.00							
	EAST-0331149 NRTH-1702840							
	DEED BOOK 2015 PG-3578							
	FULL MARKET VALUE	73,000						

STATE OF NEW YORK
 COUNTY - St Lawrence
 TOWN - Potsdam
 VILLAGE - Potsdam
 SWIS - 407403

2 0 1 6 T E N T A T I V E A S S E S S M E N T R O L L
 T A X A B L E SECTION OF THE ROLL - 1
 THESE ASSESSMENTS ARE ALSO USED FOR VILLAGE PURPOSES
 TAX MAP NUMBER SEQUENCE
 UNIFORM PERCENT OF VALUE IS 100.00
 UNIFORM PERCENT OF VALUE IS 100.00

PAGE 558
 VALUATION DATE-JUL 01, 2015
 TAXABLE STATUS DATE-MAR 01, 2016

TAX MAP PARCEL NUMBER	PROPERTY LOCATION & CLASS	ASSESSMENT	EXEMPTION CODE	VILLAGE	COUNTY	TOWN	SCHOOL	ACCOUNT NO.
CURRENT OWNERS NAME	SCHOOL DISTRICT	LAND	TAX DESCRIPTION	TAXABLE VALUE				
CURRENT OWNERS ADDRESS	PARCEL SIZE/GRID COORD	TOTAL	SPECIAL DISTRICTS					ACCOUNT NO.

8 Leroy St				64.059-12-11				*****
64.059-12-11	210 1 Family Res		VILLAGE TAXABLE VALUE		76,600			1- 75-14
24 Pierrepont Inc	Potsdam 2 407402	11,600	COUNTY TAXABLE VALUE		76,600			
Apt C	2002sp50000	76,600	TOWN TAXABLE VALUE		76,600			
49 High St	2009sp35000		SCHOOL TAXABLE VALUE		76,600			
Danielson, CT 06239-3017	0485sp27200							
	FRNT 83.00 DPTH 142.00							
	EAST-0331205 NRTH-1702763							
	DEED BOOK 2012 PG-17192							
	FULL MARKET VALUE	76,600						

4 Leroy St				64.059-12-13.1				*****
64.059-12-13.1	210 1 Family Res		VILLAGE TAXABLE VALUE		94,500			1- 11- 2
Broughton Thaddeus B	Potsdam 2 407402	15,100	COUNTY TAXABLE VALUE		94,500			
Broughton Mary T	X	94,500	TOWN TAXABLE VALUE		94,500			
4 Leroy St	X		SCHOOL TAXABLE VALUE		94,500			
Potsdam, NY 13676	132xvar							
	FRNT 132.00 DPTH 140.00							
	EAST-0331154 NRTH-1702696							
	DEED BOOK 2004 PG-5165							
	FULL MARKET VALUE	94,500						

32 Elm St				64.059-12-14				*****
64.059-12-14	220 2 Family Res		VILLAGE TAXABLE VALUE		115,000			8-313- 5
KMA Construction	Potsdam 2 407402	10,200	COUNTY TAXABLE VALUE		115,000			
33 1/2 Main St Ste A	x	115,000	TOWN TAXABLE VALUE		115,000			
Potsdam, NY 13676-2074	x		SCHOOL TAXABLE VALUE		115,000			
	72x115x140x50x95							
	FRNT 72.00 DPTH 130.00							
	EAST-0331182 NRTH-1702536							
	DEED BOOK 1107 PG-756							
	FULL MARKET VALUE	115,000						

30 Elm St				64.059-12-15				*****
64.059-12-15	418 Inn/lodge		VILLAGE TAXABLE VALUE		185,000			1- 32- 5
Ramsay Robert D	Potsdam 2 407402	50,000	COUNTY TAXABLE VALUE		185,000			
Hafer Matthew J	X	185,000	TOWN TAXABLE VALUE		185,000			
33 1/2 Main St Ste A	X		SCHOOL TAXABLE VALUE		185,000			
Potsdam, NY 13676-2074	X							
	FRNT 99.00 DPTH 215.00							
	EAST-0331071 NRTH-1702577							
	DEED BOOK 2011 PG-16810							
	FULL MARKET VALUE	185,000						

STATE OF NEW YORK
 COUNTY - St Lawrence
 TOWN - Potsdam
 VILLAGE - Potsdam
 SWIS - 407403

2 0 1 6 T E N T A T I V E A S S E S S M E N T R O L L
 T A X A B L E SECTION OF THE ROLL - 1
 THESE ASSESSMENTS ARE ALSO USED FOR VILLAGE PURPOSES
 TAX MAP NUMBER SEQUENCE
 UNIFORM PERCENT OF VALUE IS 100.00
 UNIFORM PERCENT OF VALUE IS 100.00

PAGE 559
 VALUATION DATE-JUL 01, 2015
 TAXABLE STATUS DATE-MAR 01, 2016

TAX MAP PARCEL NUMBER	PROPERTY LOCATION & CLASS	ASSESSMENT	EXEMPTION CODE	VILLAGE	COUNTY	TOWN	SCHOOL	ACCOUNT NO.
CURRENT OWNERS NAME	SCHOOL DISTRICT	LAND	TAX DESCRIPTION	TAXABLE VALUE				
CURRENT OWNERS ADDRESS	PARCEL SIZE/GRID COORD	TOTAL	SPECIAL DISTRICTS					

64.059-12-18	24,24 1/2 Elm St				64.059-12-18			1- 8- 1
Potsdam Consumer Coop	483 Converted Re		VILLAGE TAXABLE VALUE	150,000				
24 Elm St	Potsdam 2 407402	51,300	COUNTY TAXABLE VALUE	150,000				
Potsdam, NY 13676	X	150,000	TOWN TAXABLE VALUE	150,000				
	90sp59000		SCHOOL TAXABLE VALUE	150,000				
	X							
	FRNT 99.00 DPTH 330.00							
	EAST-0330880 NRTH-1702640							
	DEED BOOK 1039 PG-00003							
	FULL MARKET VALUE	150,000						

64.059-12-19.1	20,22 22 1/2 Elm St				64.059-12-19.1			1- 92-13
BH Properties Inc	465 Prof. bldg.		VILLAGE TAXABLE VALUE	455,300				
20 Elm St Ste 103	Potsdam 2 407402	67,000	COUNTY TAXABLE VALUE	455,300				
Potsdam, NY 13676-1899	95sp471000<	455,300	TOWN TAXABLE VALUE	455,300				
	X		SCHOOL TAXABLE VALUE	455,300				
	X							
	ACRES 1.50							
	EAST-0330739 NRTH-1702647							
	DEED BOOK 1090 PG-320							
	FULL MARKET VALUE	455,300						

64.059-12-21	16 Elm St				64.059-12-21			1- 75- 8
Misiaszek Edward	483 Converted Re		Enhanced S 41834	0				65,300
Misiaszek Charlotte	Potsdam 2 407402	40,900	VILLAGE TAXABLE VALUE	267,700				
16 Elm St	2001sp87500	267,700	COUNTY TAXABLE VALUE	267,700				
Potsdam, NY 13676	X		TOWN TAXABLE VALUE	267,700				
	X		SCHOOL TAXABLE VALUE	202,400				
	FRNT 99.00 DPTH 318.00							
	EAST-0330489 NRTH-1702660							
	DEED BOOK 2001 PG-10961							
	FULL MARKET VALUE	267,700						

64.059-12-22	14 Elm St				64.059-12-22			1- 60- 4
First Niagara Bank	461 Bank		VILLAGE TAXABLE VALUE	684,000				
PO Box 428	Potsdam 2 407402	51,600	COUNTY TAXABLE VALUE	684,000				
Buffalo, NY 14231	Re: HSBC Bank	684,000	TOWN TAXABLE VALUE	684,000				
	X		SCHOOL TAXABLE VALUE	684,000				
	X							
	FRNT 99.00 DPTH 366.00							
	EAST-0330388 NRTH-1702660							
	DEED BOOK 2012 PG-7747							
	FULL MARKET VALUE	684,000						

STATE OF NEW YORK
 COUNTY - St Lawrence
 TOWN - Potsdam
 VILLAGE - Potsdam
 SWIS - 407403

2 0 1 6 T E N T A T I V E A S S E S S M E N T R O L L
 T A X A B L E SECTION OF THE ROLL - 1
 THESE ASSESSMENTS ARE ALSO USED FOR VILLAGE PURPOSES
 TAX MAP NUMBER SEQUENCE
 UNIFORM PERCENT OF VALUE IS 100.00
 UNIFORM PERCENT OF VALUE IS 100.00

PAGE 560
 VALUATION DATE-JUL 01, 2015
 TAXABLE STATUS DATE-MAR 01, 2016

TAX MAP PARCEL NUMBER	PROPERTY LOCATION & CLASS	ASSESSMENT	EXEMPTION CODE	VILLAGE	COUNTY	TOWN	SCHOOL
CURRENT OWNERS NAME	SCHOOL DISTRICT	LAND	TAX DESCRIPTION	TAXABLE VALUE			
CURRENT OWNERS ADDRESS	PARCEL SIZE/GRID COORD	TOTAL	SPECIAL DISTRICTS	ACCOUNT NO.			

64.059-13-1	24 Waverly St 210 1 Family Res		Basic Star 41854	0	0	0	30,000
Garner Marshall	Potsdam 2 407402	9,400	VILLAGE TAXABLE VALUE		89,100		
Garner Tammy	X	89,100	COUNTY TAXABLE VALUE		89,100		
24 Waverly St	85sp34000/94sp50000		TOWN TAXABLE VALUE		89,100		
Potsdam, NY 13676	X		SCHOOL TAXABLE VALUE		59,100		
	FRNT 66.00 DPTH 132.00						
	EAST-0330389 NRTH-1703830						
	DEED BOOK 1080 PG-813						
	FULL MARKET VALUE	89,100					

64.059-13-2	22 Waverly St 210 1 Family Res		Basic Star 41854	0	0	0	30,000
Caamano Victor	Potsdam 2 407402	10,100	VILLAGE TAXABLE VALUE		110,200		
Caamano Linda	98sp55000	110,200	COUNTY TAXABLE VALUE		110,200		
22 Waverly St	X		TOWN TAXABLE VALUE		110,200		
Potsdam, NY 13676	X		SCHOOL TAXABLE VALUE		80,200		
	FRNT 66.00 DPTH 156.00						
	EAST-0330393 NRTH-1703766						
	DEED BOOK 1998 PG-8322						
	FULL MARKET VALUE	110,200					

64.059-13-3	18,20 Waverly St 220 2 Family Res		Basic Star 41854	0	0	0	30,000
French Kayla M	Potsdam 2 407402	6,200	VILLAGE TAXABLE VALUE		74,500		
French Alex J	X	74,500	COUNTY TAXABLE VALUE		74,500		
18,20 Waverly St	X		TOWN TAXABLE VALUE		74,500		
Potsdam, NY 13676	87sp26000		SCHOOL TAXABLE VALUE		44,500		
	FRNT 48.00 DPTH 109.00						
	BANK8888209						
	EAST-0330403 NRTH-1703710						
	DEED BOOK 2015 PG-6173						
	FULL MARKET VALUE	74,500					

64.059-13-4	12 Pleasant St 411 Apartment						1- 69-11
Porter Clark R	Potsdam 2 407402	27,400	VILLAGE TAXABLE VALUE		130,600		
559D County Route 24	X	130,600	COUNTY TAXABLE VALUE		130,600		
Gouverneur, NY 13642	X		TOWN TAXABLE VALUE		130,600		
	84sp30000		SCHOOL TAXABLE VALUE		130,600		
	FRNT 79.00 DPTH 86.00						
	EAST-0330421 NRTH-1703641						
	DEED BOOK 2005 PG-4609						
	FULL MARKET VALUE	130,600					

STATE OF NEW YORK
 COUNTY - St Lawrence
 TOWN - Potsdam
 VILLAGE - Potsdam
 SWIS - 407403

2 0 1 6 T E N T A T I V E A S S E S S M E N T R O L L
 T A X A B L E SECTION OF THE ROLL - 1
 THESE ASSESSMENTS ARE ALSO USED FOR VILLAGE PURPOSES
 TAX MAP NUMBER SEQUENCE
 UNIFORM PERCENT OF VALUE IS 100.00
 UNIFORM PERCENT OF VALUE IS 100.00

PAGE 561
 VALUATION DATE-JUL 01, 2015
 TAXABLE STATUS DATE-MAR 01, 2016

TAX MAP PARCEL NUMBER	PROPERTY LOCATION & CLASS	ASSESSMENT	EXEMPTION CODE	VILLAGE	COUNTY	TOWN	SCHOOL	ACCOUNT NO.
CURRENT OWNERS NAME	SCHOOL DISTRICT	LAND	TAX DESCRIPTION	TAXABLE VALUE				
CURRENT OWNERS ADDRESS	PARCEL SIZE/GRID COORD	TOTAL	SPECIAL DISTRICTS					

64.059-13-5	10 Pleasant St 220 2 Family Res			VILLAGE TAXABLE VALUE	92,500			1- 79-13
Porter Clark R	Potsdam 2 407402	13,700		COUNTY TAXABLE VALUE	92,500			
559D County Route 24	2011sp60000	92,500		TOWN TAXABLE VALUE	92,500			
Gouverneur, NY 13642	X 84sp30000			SCHOOL TAXABLE VALUE	92,500			
	FRNT 91.00 DPTH 199.00							
	EAST-0330322 NRTH-1703673							
	DEED BOOK 2011 PG-322							
	FULL MARKET VALUE	92,500						

64.059-13-6	11 Pleasant St 210 1 Family Res			VILLAGE TAXABLE VALUE	67,200			1- 41- 9
Gallagher Carol F	Potsdam 2 407402	6,900		COUNTY TAXABLE VALUE	67,200			
72 Elm St	X	67,200		TOWN TAXABLE VALUE	67,200			
Potsdam, NY 13676	88sp47500			SCHOOL TAXABLE VALUE	67,200			
	X FRNT 56.00 DPTH 99.00							
	EAST-0330414 NRTH-1703486							
	DEED BOOK 1075 PG-391							
	FULL MARKET VALUE	67,200						

64.059-13-7	14 Waverly St 210 1 Family Res		VET WAR CT 41121	0	7,560	7,560		1- 15- 7
Weber Lance W	Potsdam 2 407402	5,900	VET WAR V 41127	7,560	0	0		0
Donahue Mary C	2006sp49900	50,400	Enhanced S 41834	0	0	0		50,400
14 Waverly St	2007sp50000		VILLAGE TAXABLE VALUE		42,840			
Potsdam, NY 13676	2009sp50000		COUNTY TAXABLE VALUE		42,840			
	FRNT 65.00 DPTH 56.00		TOWN TAXABLE VALUE		42,840			
	EAST-0330426 NRTH-1703405		SCHOOL TAXABLE VALUE		0			
	DEED BOOK 2013 PG-18599							
	FULL MARKET VALUE	50,400						

64.059-13-8	9 Pleasant St 210 1 Family Res		VET WAR CT 41121	0	12,000	12,000		1- 48- 9
Jadlos John	Potsdam 2 407402	8,700	VET WAR V 41127	12,000	0	0		0
Jadlos Rosalie	X	132,600	Basic Star 41854	0	0	0		30,000
9 Pleasant St	X		VILLAGE TAXABLE VALUE		120,600			
Potsdam, NY 13676	X		COUNTY TAXABLE VALUE		120,600			
	FRNT 56.00 DPTH 164.00		TOWN TAXABLE VALUE		120,600			
	EAST-0330369 NRTH-1703450		SCHOOL TAXABLE VALUE		102,600			
	DEED BOOK 775 PG-00093							
	FULL MARKET VALUE	132,600						

STATE OF NEW YORK
 COUNTY - St Lawrence
 TOWN - Potsdam
 VILLAGE - Potsdam
 SWIS - 407403

2 0 1 6 T E N T A T I V E A S S E S S M E N T R O L L
 T A X A B L E SECTION OF THE ROLL - 1
 THESE ASSESSMENTS ARE ALSO USED FOR VILLAGE PURPOSES
 TAX MAP NUMBER SEQUENCE
 UNIFORM PERCENT OF VALUE IS 100.00
 UNIFORM PERCENT OF VALUE IS 100.00

PAGE 562
 VALUATION DATE-JUL 01, 2015
 TAXABLE STATUS DATE-MAR 01, 2016

TAX MAP PARCEL NUMBER	PROPERTY LOCATION & CLASS	ASSESSMENT	EXEMPTION CODE	VILLAGE	COUNTY	TOWN	SCHOOL	ACCOUNT NO.
CURRENT OWNERS NAME	SCHOOL DISTRICT	LAND	TAX DESCRIPTION	TAXABLE VALUE				
CURRENT OWNERS ADDRESS	PARCEL SIZE/GRID COORD	TOTAL	SPECIAL DISTRICTS					

64.059-13-9	7 Pleasant St 210 1 Family Res		Basic Star 41854	0	0	0		1- 14-14 30,000
Wanamaker Gregory	Potsdam 2 407402	8,700	VILLAGE TAXABLE VALUE		113,000			
Wanamaker Tracy	91sp50000	113,000	COUNTY TAXABLE VALUE		113,000			
7 Pleasant St	97sp70000		TOWN TAXABLE VALUE		113,000			
Potsdam, NY 13676	2000sp66500		SCHOOL TAXABLE VALUE		83,000			
	FRNT 56.00 DPTH 164.00							
	EAST-0330313 NRTH-1703470							
	DEED BOOK 2000 PG-19311							
	FULL MARKET VALUE	113,000						

64.059-13-10	12 Waverly St 210 1 Family Res		Basic Star 41854	0	0	0		1- 66- 2 30,000
Hall Lynn	Potsdam 2 407402	11,000	VILLAGE TAXABLE VALUE		89,900			
Smith Kevin	2001sp53000	89,900	COUNTY TAXABLE VALUE		89,900			
12 Waverly St	83sp28500		TOWN TAXABLE VALUE		89,900			
Potsdam, NY 13676	X		SCHOOL TAXABLE VALUE		59,900			
	FRNT 65.00 DPTH 280.00							
	EAST-0330313 NRTH-1703337							
	DEED BOOK 00972 PG-00703							
	FULL MARKET VALUE	89,900						

64.059-13-11	10 Waverly St 210 1 Family Res		Basic Star 41854	0	0	0		1- 84-12 30,000
Wheeler Adam E	Potsdam 2 407402	10,800	VILLAGE TAXABLE VALUE		85,000			
Wheeler Heather L	01/04 SP 39500	85,000	COUNTY TAXABLE VALUE		85,000			
10 Waverly St	86sp59000		TOWN TAXABLE VALUE		85,000			
Potsdam, NY 13676	X		SCHOOL TAXABLE VALUE		55,000			
	FRNT 65.00 DPTH 214.00							
	BANK8888869							
	EAST-0330340 NRTH-1703270							
	DEED BOOK 2004 PG-2766							
	FULL MARKET VALUE	85,000						

STATE OF NEW YORK
 COUNTY - St Lawrence
 TOWN - Potsdam
 VILLAGE - Potsdam
 SWIS - 407403

2 0 1 6 T E N T A T I V E A S S E S S M E N T R O L L
 T A X A B L E S E C T I O N O F T H E R O L L - 1
 T H E S E A S S E S S M E N T S A R E A L S O U S E D F O R V I L L A G E P U R P O S E S
 M A P S E C T I O N - 0 6 4
 S U B - S E C T I O N - 0 5 9
 U N I F O R M P E R C E N T O F V A L U E I S 1 0 0 . 0 0

PAGE 563
 VALUATION DATE-JUL 01, 2015
 TAXABLE STATUS DATE-MAR 01, 2016
 RPS150/V04/L015
 CURRENT DATE 5/02/2016

*** S P E C I A L D I S T R I C T S U M M A R Y ***

CODE	DISTRICT NAME	TOTAL PARCELS	EXTENSION TYPE	EXTENSION VALUE	AD VALOREM VALUE	EXEMPT AMOUNT	TAXABLE VALUE
------	---------------	---------------	----------------	-----------------	------------------	---------------	---------------

NO SPECIAL DISTRICTS AT THIS LEVEL

*** S C H O O L D I S T R I C T S U M M A R Y ***

CODE	DISTRICT NAME	TOTAL PARCELS	ASSESSED LAND	ASSESSED TOTAL	EXEMPT AMOUNT	TOTAL TAXABLE	STAR AMOUNT	STAR TAXABLE
407402	Potsdam 2	236	3722,000	28870,000	183,625	28686,375	5305,550	23380,825
	S U B - T O T A L	236	3722,000	28870,000	183,625	28686,375	5305,550	23380,825
	T O T A L	236	3722,000	28870,000	183,625	28686,375	5305,550	23380,825

*** S Y S T E M C O D E S S U M M A R Y ***

NO SYSTEM EXEMPTIONS AT THIS LEVEL

*** E X E M P T I O N S U M M A R Y ***

CODE	DESCRIPTION	TOTAL PARCELS	VILLAGE	COUNTY	TOWN	SCHOOL
41003	Vet Chg of	2	40,760		40,760	
41112	Vet Pro Ra	2		34,622		
41121	VET WAR CT	8		87,195	87,195	
41127	VET WAR V	8	87,195			
41131	VET COM CT	8		157,675	157,675	
41137	VET COM V	8	157,675			
41141	VET DIS CT	2		43,805	43,805	
41147	VET DIS V	2	43,805			
41161	CW_15_VET/	3		36,000	36,000	
41800	Aged - All	1		34,750	34,750	34,750
41802	Aged - Cou	1		33,600		
41803	Aged - Tow	3			83,788	
41804	Aged - Sch	1				33,600

STATE OF NEW YORK
 COUNTY - St Lawrence
 TOWN - Potsdam
 VILLAGE - Potsdam
 SWIS - 407403

2 0 1 6 T E N T A T I V E A S S E S S M E N T R O L L
 T A X A B L E S E C T I O N O F T H E R O L L - 1
 T H E S E A S S E S S M E N T S A R E A L S O U S E D F O R V I L L A G E P U R P O S E S
 M A P S E C T I O N - 0 6 4
 S U B - S E C T I O N - 0 5 9
 U N I F O R M P E R C E N T O F V A L U E I S 1 0 0 . 0 0

PAGE 564
 VALUATION DATE-JUL 01, 2015
 TAXABLE STATUS DATE-MAR 01, 2016
 RPS150/V04/L015
 CURRENT DATE 5/02/2016

*** E X E M P T I O N S U M M A R Y ***

CODE	DESCRIPTION	TOTAL PARCELS	VILLAGE	COUNTY	TOWN	SCHOOL
41807	Aged - Vil	2	51,550			
41834	Enhanced S	24				1495,550
41854	Basic Star	127				3810,000
44210	Home Impro	4	70,000	91,275	91,275	91,275
44217	Home Impro	2	21,275			
49500	Solar Ener	2	24,000	24,000	24,000	24,000
	T O T A L	210	496,260	542,922	599,248	5489,175

*** G R A N D T O T A L S ***

ROLL SEC	DESCRIPTION	TOTAL PARCELS	ASSESSED LAND	ASSESSED TOTAL	TAXABLE VILLAGE	TAXABLE COUNTY	TAXABLE TOWN	TAXABLE SCHOOL	STAR TAXABLE
1	TAXABLE	236	3722,000	28870,000	28373,740	28327,078	28270,752	28686,375	23380,825

STATE OF NEW YORK
 COUNTY - St Lawrence
 TOWN - Potsdam
 VILLAGE - Potsdam
 SWIS - 407403

2 0 1 6 T E N T A T I V E A S S E S S M E N T R O L L
 T A X A B L E SECTION OF THE ROLL - 1
 THESE ASSESSMENTS ARE ALSO USED FOR VILLAGE PURPOSES
 TAX MAP NUMBER SEQUENCE
 UNIFORM PERCENT OF VALUE IS 100.00
 UNIFORM PERCENT OF VALUE IS 100.00

PAGE 565
 VALUATION DATE-JUL 01, 2015
 TAXABLE STATUS DATE-MAR 01, 2016

TAX MAP PARCEL NUMBER	PROPERTY LOCATION & CLASS	ASSESSMENT	EXEMPTION CODE	VILLAGE	COUNTY	TOWN	SCHOOL	ACCOUNT NO.
CURRENT OWNERS NAME	SCHOOL DISTRICT	LAND	TAX DESCRIPTION	TAXABLE VALUE				
CURRENT OWNERS ADDRESS	PARCEL SIZE/GRID COORD	TOTAL	SPECIAL DISTRICTS					

64.060-1-4	12 Sealy Dr 210 1 Family Res		Basic Star 41854	0	0	0		1- 28-10 30,000
Stuart Fennessey Carmen Marion	Potsdam 2 407402	10,100	VILLAGE TAXABLE VALUE		241,500			
12 Sealy Dr	2005sp260,000	241,500	COUNTY TAXABLE VALUE		241,500			
Potsdam, NY 13676	X		TOWN TAXABLE VALUE		241,500			
	85sp147400/94sp205000		SCHOOL TAXABLE VALUE		211,500			
	FRNT 82.00 DPTH 110.00							
	EAST-0333339 NRTH-1703397							
	DEED BOOK 2011 PG-16955							
	FULL MARKET VALUE	241,500						

64.060-1-6.1	92 1/2 Elm St 311 Res vac land		VILLAGE TAXABLE VALUE		13,300			1- 39- 3.1
LeaShomb Lawrence L	Potsdam 2 407402	13,300	COUNTY TAXABLE VALUE		13,300			
LeaShomb Victoria I	X	13,300	TOWN TAXABLE VALUE		13,300			
803 River Rd	X		SCHOOL TAXABLE VALUE		13,300			
Norwood, NY 13668	X							
	ACRES 2.81							
	EAST-0333904 NRTH-1702909							
	DEED BOOK 2015 PG-6516							
	FULL MARKET VALUE	13,300						

64.060-1-6.2	90 Elm St 210 1 Family Res		Basic Star 41854	0	0	0		1- 39- 3.2 30,000
Ellison Sean	Potsdam 2 407402	14,000	VILLAGE TAXABLE VALUE		108,800			
Ellison Andrea	93sp72000	108,800	COUNTY TAXABLE VALUE		108,800			
90 Elm St	2004sp94000		TOWN TAXABLE VALUE		108,800			
Potsdam, NY 13676	93x219x97x219		SCHOOL TAXABLE VALUE		78,800			
	FRNT 93.00 DPTH 219.00							
	EAST-0333834 NRTH-1702554							
	DEED BOOK 2004 PG-21879							
	FULL MARKET VALUE	108,800						

64.060-1-7	Elm St 311 Res vac land		VILLAGE TAXABLE VALUE		12,800			1- 61- 4
Wasag-Koberda Malgorzata	Potsdam 2 407402	12,800	COUNTY TAXABLE VALUE		12,800			
PO Box 13554	X	12,800	TOWN TAXABLE VALUE		12,800			
Tallahassee, FL 32317	86sp2000		SCHOOL TAXABLE VALUE		12,800			
	X							
	ACRES 2.30							
	EAST-0333862 NRTH-1703132							
	DEED BOOK 2007 PG-6534							
	FULL MARKET VALUE	12,800						

STATE OF NEW YORK
 COUNTY - St Lawrence
 TOWN - Potsdam
 VILLAGE - Potsdam
 SWIS - 407403

2 0 1 6 T E N T A T I V E A S S E S S M E N T R O L L
 T A X A B L E SECTION OF THE ROLL - 1
 THESE ASSESSMENTS ARE ALSO USED FOR VILLAGE PURPOSES
 TAX MAP NUMBER SEQUENCE
 UNIFORM PERCENT OF VALUE IS 100.00
 UNIFORM PERCENT OF VALUE IS 100.00

PAGE 566
 VALUATION DATE-JUL 01, 2015
 TAXABLE STATUS DATE-MAR 01, 2016

TAX MAP PARCEL NUMBER	PROPERTY LOCATION & CLASS	ASSESSMENT	EXEMPTION CODE	VILLAGE	COUNTY	TOWN	SCHOOL
CURRENT OWNERS NAME	SCHOOL DISTRICT	LAND	TAX DESCRIPTION	TAXABLE VALUE			
CURRENT OWNERS ADDRESS	PARCEL SIZE/GRID COORD	TOTAL	SPECIAL DISTRICTS	ACCOUNT NO.			

64.060-1-8	98 Elm St 210 1 Family Res		Basic Star 41854	0	0	0	30,000
Fair-Schulz Robby A	Potsdam 2 407402	12,200	VILLAGE TAXABLE VALUE		153,300		
Fair-Schulz Laura L	2006sp146000	153,300	COUNTY TAXABLE VALUE		153,300		
98 Elm St	01sp85000		TOWN TAXABLE VALUE		153,300		
Potsdam, NY 13676	72x198x72x66x144x264		SCHOOL TAXABLE VALUE		123,300		
	FRNT 72.00 DPTH 264.00						
	BANK8888869						
	EAST-0334128 NRTH-1702603						
	DEED BOOK 2006 PG-13745						
	FULL MARKET VALUE	153,300					

64.060-1-9	96 Elm St 210 1 Family Res		Basic Star 41854	0	0	0	30,000
Hitchman Kellie	Potsdam 2 407402	11,800	VILLAGE TAXABLE VALUE		78,800		
96 Elm St	2006sp32500	78,800	COUNTY TAXABLE VALUE		78,800		
Potsdam, NY 13676	2009sp65000		TOWN TAXABLE VALUE		78,800		
	FRNT 72.00 DPTH 198.00		SCHOOL TAXABLE VALUE		48,800		
	BANK8888869						
	EAST-0334051 NRTH-1702547						
	DEED BOOK 2009 PG-12603						
	FULL MARKET VALUE	78,800					

64.060-1-10	92 Elm St 416 Mfg hsing pk						1- 75- 3
Leashomb Lawrence Jr	Potsdam 2 407402	33,800	VILLAGE TAXABLE VALUE		101,100		
Leashomb Victoria	X	101,100	COUNTY TAXABLE VALUE		101,100		
803 River Rd	94sp/nv		TOWN TAXABLE VALUE		101,100		
Norwood, NY 13668-3155	X		SCHOOL TAXABLE VALUE		101,100		
	FRNT 72.00 DPTH 165.00						
	EAST-0333918 NRTH-1702547						
	DEED BOOK 1078 PG-79						
	FULL MARKET VALUE	101,100					

64.060-1-11	88 Elm St 210 1 Family Res		Basic Star 41854	0	0	0	30,000
Valentine Stuart	Potsdam 2 407402	15,700	VILLAGE TAXABLE VALUE		89,100		
Valentine Emily	X	89,100	COUNTY TAXABLE VALUE		89,100		
PO Box 5158	X		TOWN TAXABLE VALUE		89,100		
Potsdam, NY 13676	X		SCHOOL TAXABLE VALUE		59,100		
	FRNT 108.00 DPTH 363.00						
	EAST-0333737 NRTH-1702624						
	DEED BOOK 825 PG-00042						
	FULL MARKET VALUE	89,100					

STATE OF NEW YORK
 COUNTY - St Lawrence
 TOWN - Potsdam
 VILLAGE - Potsdam
 SWIS - 407403

2 0 1 6 T E N T A T I V E A S S E S S M E N T R O L L
 T A X A B L E SECTION OF THE ROLL - 1
 THESE ASSESSMENTS ARE ALSO USED FOR VILLAGE PURPOSES
 TAX MAP NUMBER SEQUENCE
 UNIFORM PERCENT OF VALUE IS 100.00
 UNIFORM PERCENT OF VALUE IS 100.00

PAGE 567
 VALUATION DATE-JUL 01, 2015
 TAXABLE STATUS DATE-MAR 01, 2016

TAX MAP PARCEL NUMBER	PROPERTY LOCATION & CLASS	ASSESSMENT	EXEMPTION CODE	VILLAGE	COUNTY	TOWN	SCHOOL	ACCOUNT NO.
CURRENT OWNERS NAME	SCHOOL DISTRICT	LAND	TAX DESCRIPTION	TAXABLE VALUE				
CURRENT OWNERS ADDRESS	PARCEL SIZE/GRID COORD	TOTAL	SPECIAL DISTRICTS					
***** 64.060-1-12 *****								
86 Elm St								1- 35-14
64.060-1-12	210 1 Family Res		VET COM CT 41131	0	15,750	15,750		0
Gerrish Charles	Potsdam 2 407402	15,700	VET COM V 41137	15,750	0	0		0
86 Elm St	X	63,000	Aged - All 41800	0	23,625	23,625		31,500
Potsdam, NY 13676	X		Aged - Vil 41807	18,900	0	0		0
	X		Enhanced S 41834	0	0	0		31,500
	FRNT 108.00 DPTH 363.00		VILLAGE TAXABLE VALUE		28,350			
	EAST-0333625 NRTH-1702624		COUNTY TAXABLE VALUE		23,625			
	DEED BOOK 834 PG-00282		TOWN TAXABLE VALUE		23,625			
	FULL MARKET VALUE	63,000	SCHOOL TAXABLE VALUE		0			
***** 64.060-1-13 *****								
84 Elm St								1- 70- 7
64.060-1-13	210 1 Family Res		Enhanced S 41834	0	0	0		65,300
Cook Elise L (LU)	Potsdam 2 407402	12,400	VILLAGE TAXABLE VALUE		79,500			
84 Elm St	X	79,500	COUNTY TAXABLE VALUE		79,500			
Potsdam, NY 13676	X		TOWN TAXABLE VALUE		79,500			
	X		SCHOOL TAXABLE VALUE		14,200			
	FRNT 84.00 DPTH 163.00							
	EAST-0333527 NRTH-1702540							
	DEED BOOK 2009 PG-10047							
	FULL MARKET VALUE	79,500						
***** 64.060-1-14 *****								
82A,82B Elm St								1- 70- 9
64.060-1-14	220 2 Family Res		VILLAGE TAXABLE VALUE		85,500			
Gould Sandra C	Potsdam 2 407402	13,900	COUNTY TAXABLE VALUE		85,500			
1407 Forest Hollow Dr	97sp34000	85,500	TOWN TAXABLE VALUE		85,500			
Missouri City, TX 77459-1568	X		SCHOOL TAXABLE VALUE		85,500			
	139x100x25x39x125							
	FRNT 139.00 DPTH 112.00							
	BANK8888869							
	EAST-0333415 NRTH-1702505							
	DEED BOOK 1110 PG-21							
	FULL MARKET VALUE	85,500						
***** 64.060-1-15 *****								
25 1/2 Grant St								1- 99- 6
64.060-1-15	220 2 Family Res		VILLAGE TAXABLE VALUE		93,900			
Gordon Debra A	Potsdam 2 407402	7,800	COUNTY TAXABLE VALUE		93,900			
Apt A	X	93,900	TOWN TAXABLE VALUE		93,900			
27 Grant St	X		SCHOOL TAXABLE VALUE		93,900			
Potsdam, NY 13676-1826	60x139x35x39x25x100							
	FRNT 60.00 DPTH 139.00							
	BANK8888830							
	EAST-0333394 NRTH-1702589							
	DEED BOOK 2005 PG-18071							
	FULL MARKET VALUE	93,900						

STATE OF NEW YORK
 COUNTY - St Lawrence
 TOWN - Potsdam
 VILLAGE - Potsdam
 SWIS - 407403

2 0 1 6 T E N T A T I V E A S S E S S M E N T R O L L
 T A X A B L E SECTION OF THE ROLL - 1
 THESE ASSESSMENTS ARE ALSO USED FOR VILLAGE PURPOSES
 TAX MAP NUMBER SEQUENCE
 UNIFORM PERCENT OF VALUE IS 100.00
 UNIFORM PERCENT OF VALUE IS 100.00

PAGE 568
 VALUATION DATE-JUL 01, 2015
 TAXABLE STATUS DATE-MAR 01, 2016

TAX MAP PARCEL NUMBER	PROPERTY LOCATION & CLASS	ASSESSMENT	EXEMPTION CODE	VILLAGE	COUNTY	TOWN	SCHOOL	ACCOUNT NO.
CURRENT OWNERS NAME	SCHOOL DISTRICT	LAND	TAX DESCRIPTION	TAXABLE VALUE				
CURRENT OWNERS ADDRESS	PARCEL SIZE/GRID COORD	TOTAL	SPECIAL DISTRICTS					
***** 64.060-1-16 *****								
27 A,B Grant St								1- 75- 4
64.060-1-16	220 2 Family Res		Basic Star 41854	0	0	0		30,000
Gordon Debra	Potsdam 2 407402	12,600	VILLAGE TAXABLE VALUE		118,000			
Apt A	X	118,000	COUNTY TAXABLE VALUE		118,000			
27 Grant St	X		TOWN TAXABLE VALUE		118,000			
Potsdam, NY 13676-1826	76x89x8x135x84x223		SCHOOL TAXABLE VALUE		88,000			
	FRNT 76.00 DPTH 223.00							
	EAST-0333464 NRTH-1702666							
	DEED BOOK 2012 PG-3417							
	FULL MARKET VALUE	118,000						
***** 64.060-1-17 *****								
29 Grant St								1- 46-11
64.060-1-17	210 1 Family Res		CW_15_VET/ 41161	0	12,000	12,000		0
Li Linghong	Potsdam 2 407402	8,700	Basic Star 41854	0	0	0		30,000
Tang Hao Tony	2002sp40000	95,000	VILLAGE TAXABLE VALUE		95,000			
29 Grant St	2007sp88500		COUNTY TAXABLE VALUE		83,000			
Potsdam, NY 13676	2009sp90000		TOWN TAXABLE VALUE		83,000			
	FRNT 52.00 DPTH 223.00		SCHOOL TAXABLE VALUE		65,000			
	BANK8888869							
	EAST-0333436 NRTH-1702728							
	DEED BOOK 2014 PG-5962							
	FULL MARKET VALUE	95,000						
***** 64.060-1-18 *****								
29 1/2 Grant St								1- 19- 2
64.060-1-18	210 1 Family Res		VILLAGE TAXABLE VALUE		99,500			
Rogers Michael V	Potsdam 2 407402	7,200	COUNTY TAXABLE VALUE		99,500			
94 Golfshire Dr	2014sp89000	99,500	TOWN TAXABLE VALUE		99,500			
Rochester, NY 14626	2010sp100,000		SCHOOL TAXABLE VALUE		99,500			
	X							
	FRNT 43.00 DPTH 223.00							
	BANK8888830							
	EAST-0333436 NRTH-1702770							
	DEED BOOK 2014 PG-10605							
	FULL MARKET VALUE	99,500						
***** 64.060-1-19 *****								
31 Grant St								1- 65- 8
64.060-1-19	210 1 Family Res		Basic Star 41854	0	0	0		30,000
Firl David M	Potsdam 2 407402	12,300	VILLAGE TAXABLE VALUE		98,000			
31 Grant St	2010sp98700	98,000	COUNTY TAXABLE VALUE		98,000			
Potsdam, NY 13676	X		TOWN TAXABLE VALUE		98,000			
	FRNT 79.00 DPTH 183.50		SCHOOL TAXABLE VALUE		68,000			
	BANK8888830							
	EAST-0333429 NRTH-1702833							
	DEED BOOK 2010 PG-8692							
	FULL MARKET VALUE	98,000						

STATE OF NEW YORK
 COUNTY - St Lawrence
 TOWN - Potsdam
 VILLAGE - Potsdam
 SWIS - 407403

2 0 1 6 T E N T A T I V E A S S E S S M E N T R O L L
 T A X A B L E SECTION OF THE ROLL - 1
 THESE ASSESSMENTS ARE ALSO USED FOR VILLAGE PURPOSES
 TAX MAP NUMBER SEQUENCE
 UNIFORM PERCENT OF VALUE IS 100.00
 UNIFORM PERCENT OF VALUE IS 100.00

PAGE 569
 VALUATION DATE-JUL 01, 2015
 TAXABLE STATUS DATE-MAR 01, 2016

TAX MAP PARCEL NUMBER	PROPERTY LOCATION & CLASS	ASSESSMENT	EXEMPTION CODE	VILLAGE	COUNTY	TOWN	SCHOOL	ACCOUNT NO.
CURRENT OWNERS NAME	SCHOOL DISTRICT	LAND	TAX DESCRIPTION	TAXABLE VALUE				
CURRENT OWNERS ADDRESS	PARCEL SIZE/GRID COORD	TOTAL	SPECIAL DISTRICTS					

64.060-2-1	1 Wellings Dr 311 Res vac land			VILLAGE TAXABLE VALUE	7,700			1- 22- 7
Heritage Homes Inc	Potsdam 2 407402	7,700		COUNTY TAXABLE VALUE	7,700			
PO Box 746	X	7,700		TOWN TAXABLE VALUE	7,700			
Massena, NY 13662	X			SCHOOL TAXABLE VALUE	7,700			
	125x134x125x135 FRNT 125.00 DPTH 134.50 ACRES 0.38 EAST-0334616 NRTH-1702519 DEED BOOK 1019 PG-00696 FULL MARKET VALUE	7,700						

64.060-2-2	3 Wellings Dr 311 Res vac land			VILLAGE TAXABLE VALUE	7,700			1- 22- 8
Heritage Homes Inc	Potsdam 2 407402	7,700		COUNTY TAXABLE VALUE	7,700			
PO Box 746	X	7,700		TOWN TAXABLE VALUE	7,700			
Massena, NY 13662	X			SCHOOL TAXABLE VALUE	7,700			
	X FRNT 107.00 DPTH 135.00 EAST-0334602 NRTH-1702645 DEED BOOK 1019 PG-00696 FULL MARKET VALUE	7,700						

64.060-2-3	5 Wellings Dr 210 1 Family Res			VILLAGE TAXABLE VALUE	152,100			1- 93- 5
Shipp Devon A	Potsdam 2 407402	18,000		COUNTY TAXABLE VALUE	152,100			
Shipp Deborah G	2002sp90000	152,100		TOWN TAXABLE VALUE	152,100			
5 Wellings Dr	X			SCHOOL TAXABLE VALUE	152,100			
Potsdam, NY 13676	062784sp75200 FRNT 107.00 DPTH 135.00 EAST-0334616 NRTH-1702742 DEED BOOK 2009 PG-9469 FULL MARKET VALUE	152,100						

64.060-2-4	7 Wellings Dr 210 1 Family Res		Basic Star 41854		0	0	0	1- 17-11 30,000
Qiao Yanru	Potsdam 2 407402	18,000		VILLAGE TAXABLE VALUE	128,000			
Liu Yaoqing	2014sp122000	128,000		COUNTY TAXABLE VALUE	128,000			
7 Wellings Dr	X			TOWN TAXABLE VALUE	128,000			
Potsdam, NY 13676	107x135x107x136 FRNT 107.00 DPTH 135.50 EAST-0334609 NRTH-1702868 DEED BOOK 2014 PG-8247 FULL MARKET VALUE	128,000		SCHOOL TAXABLE VALUE	98,000			

STATE OF NEW YORK
 COUNTY - St Lawrence
 TOWN - Potsdam
 VILLAGE - Potsdam
 SWIS - 407403

2 0 1 6 T E N T A T I V E A S S E S S M E N T R O L L
 T A X A B L E SECTION OF THE ROLL - 1
 THESE ASSESSMENTS ARE ALSO USED FOR VILLAGE PURPOSES
 TAX MAP NUMBER SEQUENCE
 UNIFORM PERCENT OF VALUE IS 100.00
 UNIFORM PERCENT OF VALUE IS 100.00

PAGE 570
 VALUATION DATE-JUL 01, 2015
 TAXABLE STATUS DATE-MAR 01, 2016

TAX MAP PARCEL NUMBER	PROPERTY LOCATION & CLASS	ASSESSMENT	EXEMPTION CODE	VILLAGE	COUNTY	TOWN	SCHOOL	ACCOUNT NO.
CURRENT OWNERS NAME	SCHOOL DISTRICT	LAND	TAX DESCRIPTION	TAXABLE VALUE				
CURRENT OWNERS ADDRESS	PARCEL SIZE/GRID COORD	TOTAL	SPECIAL DISTRICTS					

64.060-2-5	9 Wellings Dr 210 1 Family Res		Basic Star 41854	0	0	0	30,000	1- 18-12
Howald Jason	Potsdam 2 407402	19,800	VILLAGE TAXABLE VALUE		148,000			
Yuen Cornelia	2009sp148888	148,000	COUNTY TAXABLE VALUE		148,000			
9 Wellings Dr	X		TOWN TAXABLE VALUE		148,000			
Potsdam, NY 13676	83sp65000		SCHOOL TAXABLE VALUE		118,000			
	FRNT 127.00 DPTH 136.00							
	EAST-0334609 NRTH-1702993							
	DEED BOOK 2009 PG-9055							
	FULL MARKET VALUE	148,000						

64.060-2-6	2 Ridgewood Ln 311 Res vac land		VILLAGE TAXABLE VALUE		7,900			1- 22- 6
Heritage Homes Inc	Potsdam 2 407402	7,900	COUNTY TAXABLE VALUE		7,900			
PO Box 746	X	7,900	TOWN TAXABLE VALUE		7,900			
Massena, NY 13662	0885sp0		SCHOOL TAXABLE VALUE		7,900			
	115x133x115x132							
	FRNT 115.00 DPTH 132.50							
	EAST-0334602 NRTH-1703153							
	DEED BOOK 1019 PG-00696							
	FULL MARKET VALUE	7,900						

64.060-2-7	4 Ridgewood Ln 210 1 Family Res		Basic Star 41854	0	0	0	30,000	1- 7- 7
Cardinal Mark R	Potsdam 2 407402	18,400	VILLAGE TAXABLE VALUE		165,900			
Cardinal Catherine J	99sp95000	165,900	COUNTY TAXABLE VALUE		165,900			
4 Ridgewood Ln	2008sp158000		TOWN TAXABLE VALUE		165,900			
Potsdam, NY 13676	X		SCHOOL TAXABLE VALUE		135,900			
	FRNT 115.00 DPTH 132.00							
	EAST-0334707 NRTH-1703174							
	DEED BOOK 2008 PG-9291							
	FULL MARKET VALUE	165,900						

64.060-2-8	6 Ridgewood Ln 210 1 Family Res		Basic Star 41854	0	0	0	30,000	1- 57- 6
Kingsley Kevin C	Potsdam 2 407402	18,400	VILLAGE TAXABLE VALUE		158,000			
Kingsley Rebecca J	2010sp130000	158,000	COUNTY TAXABLE VALUE		158,000			
6 Ridgewood Ln	115x132x115x131		TOWN TAXABLE VALUE		158,000			
Potsdam, NY 13676	FRNT 115.00 DPTH 131.00		SCHOOL TAXABLE VALUE		128,000			
	EAST-0334833 NRTH-1703167							
	DEED BOOK 2010 PG-574							
	FULL MARKET VALUE	158,000						

STATE OF NEW YORK
 COUNTY - St Lawrence
 TOWN - Potsdam
 VILLAGE - Potsdam
 SWIS - 407403

2 0 1 6 T E N T A T I V E A S S E S S M E N T R O L L
 T A X A B L E SECTION OF THE ROLL - 1
 THESE ASSESSMENTS ARE ALSO USED FOR VILLAGE PURPOSES
 TAX MAP NUMBER SEQUENCE
 UNIFORM PERCENT OF VALUE IS 100.00
 UNIFORM PERCENT OF VALUE IS 100.00

PAGE 571
 VALUATION DATE-JUL 01, 2015
 TAXABLE STATUS DATE-MAR 01, 2016

TAX MAP PARCEL NUMBER	PROPERTY LOCATION & CLASS	ASSESSMENT	EXEMPTION CODE	VILLAGE	COUNTY	TOWN	SCHOOL	ACCOUNT NO.
CURRENT OWNERS NAME	SCHOOL DISTRICT	LAND	TAX DESCRIPTION	TAXABLE VALUE				
CURRENT OWNERS ADDRESS	PARCEL SIZE/GRID COORD	TOTAL	SPECIAL DISTRICTS					

64.060-2-9	10 Ridgewood Ln 210 1 Family Res		Basic Star 41854	0	0	0		1- 22- 3
Mucenski Edward S	Potsdam 2 407402	19,000	VILLAGE TAXABLE VALUE		182,700			
Mucenski Nancy C	X	182,700	COUNTY TAXABLE VALUE		182,700			
10 Ridgewood Ln	88sp8000		TOWN TAXABLE VALUE		182,700			
Potsdam, NY 13676	124x131x124x130		SCHOOL TAXABLE VALUE		152,700			
	FRNT 124.00 DPTH 130.50							
	EAST-0334944 NRTH-1703160							
	DEED BOOK 1020 PG-96386							
	FULL MARKET VALUE	182,700						

64.060-2-10	10 Wellings Dr 210 1 Family Res		VILLAGE TAXABLE VALUE		220,500			1- 65- 2
Mina Trust Agreement	Potsdam 2 407402	19,600	COUNTY TAXABLE VALUE		220,500			
Mina, George & Mary Trustees	X	220,500	TOWN TAXABLE VALUE		220,500			
10 Wellings Dr	X		SCHOOL TAXABLE VALUE		220,500			
Potsdam, NY 13676	X							
	FRNT 127.00 DPTH 133.00							
	EAST-0334812 NRTH-1702972							
	DEED BOOK 2015 PG-12437							
	FULL MARKET VALUE	220,500						

64.060-2-11	8 Wellings Dr 210 1 Family Res		VILLAGE TAXABLE VALUE		130,000			1-102-15
Hepel Tadeusz J	Potsdam 2 407402	17,800	COUNTY TAXABLE VALUE		130,000			
Hepel Maria R	X	130,000	TOWN TAXABLE VALUE		130,000			
8 Wellings Dr	85sp64000		SCHOOL TAXABLE VALUE		130,000			
Potsdam, NY 13676	X							
	FRNT 107.00 DPTH 133.00							
	EAST-0334812 NRTH-1702854							
	DEED BOOK 990 PG-00361							
	FULL MARKET VALUE	130,000						

64.060-2-12	6 Wellings Dr 210 1 Family Res		Basic Star 41854	0	0	0		1- 71- 5
Lynch Christopher A	Potsdam 2 407402	17,800	VILLAGE TAXABLE VALUE		135,400			
Yao Guangming	2001sp91450	135,400	COUNTY TAXABLE VALUE		135,400			
6 Wellings Dr	2013sp121550		TOWN TAXABLE VALUE		135,400			
Potsdam, NY 13676	84sp62000/89sp89000		SCHOOL TAXABLE VALUE		105,400			
	FRNT 107.00 DPTH 133.00							
	EAST-0334805 NRTH-1702756							
	DEED BOOK 2013 PG-11191							
	FULL MARKET VALUE	135,400						

STATE OF NEW YORK
 COUNTY - St Lawrence
 TOWN - Potsdam
 VILLAGE - Potsdam
 SWIS - 407403

2 0 1 6 T E N T A T I V E A S S E S S M E N T R O L L
 T A X A B L E SECTION OF THE ROLL - 1
 THESE ASSESSMENTS ARE ALSO USED FOR VILLAGE PURPOSES
 TAX MAP NUMBER SEQUENCE
 UNIFORM PERCENT OF VALUE IS 100.00
 UNIFORM PERCENT OF VALUE IS 100.00

PAGE 572
 VALUATION DATE-JUL 01, 2015
 TAXABLE STATUS DATE-MAR 01, 2016

TAX MAP PARCEL NUMBER	PROPERTY LOCATION & CLASS	ASSESSMENT	EXEMPTION CODE	VILLAGE	COUNTY	TOWN	SCHOOL	ACCOUNT NO.
CURRENT OWNERS NAME	SCHOOL DISTRICT	LAND	TAX DESCRIPTION	TAXABLE VALUE				
CURRENT OWNERS ADDRESS	PARCEL SIZE/GRID COORD	TOTAL	SPECIAL DISTRICTS					
***** 64.060-2-13 *****								
	4 Wellings Dr							1- 22- 9
64.060-2-13	311 Res vac land		VILLAGE TAXABLE VALUE	7,900				
Heritage Homes Inc	Potsdam 2 407402	7,900	COUNTY TAXABLE VALUE	7,900				
PO Box 746	X	7,900	TOWN TAXABLE VALUE	7,900				
Massena, NY 13662	X		SCHOOL TAXABLE VALUE	7,900				
	X							
	FRNT 107.00 DPTH 133.00							
	EAST-0334805 NRTH-1702638							
	DEED BOOK 1019 PG-00696							
	FULL MARKET VALUE	7,900						
***** 64.060-2-14 *****								
	2 Wellings Dr							1- 22-10
64.060-2-14	311 Res vac land		VILLAGE TAXABLE VALUE	7,700				
Heritage Homes Inc	Potsdam 2 407402	7,700	COUNTY TAXABLE VALUE	7,700				
PO Box 746	X	7,700	TOWN TAXABLE VALUE	7,700				
Massena, NY 13662	X		SCHOOL TAXABLE VALUE	7,700				
	X							
	FRNT 125.00 DPTH 133.00							
	EAST-0334805 NRTH-1702526							
	DEED BOOK 1019 PG-00696							
	FULL MARKET VALUE	7,700						
***** 64.060-2-15 *****								
	1 Fairlawn Ave							1- 22-11
64.060-2-15	311 Res vac land		VILLAGE TAXABLE VALUE	7,700				
Heritage Homes Inc	Potsdam 2 407402	7,700	COUNTY TAXABLE VALUE	7,700				
PO Box 746	X	7,700	TOWN TAXABLE VALUE	7,700				
Massena, NY 13662	X		SCHOOL TAXABLE VALUE	7,700				
	X							
	FRNT 125.00 DPTH 133.00							
	EAST-0334937 NRTH-1702526							
	DEED BOOK 1019 PG-00696							
	FULL MARKET VALUE	7,700						
***** 64.060-2-16 *****								
	3 Fairlawn Ave							1- 22-12
64.060-2-16	311 Res vac land		VILLAGE TAXABLE VALUE	7,800				
Heritage Homes Inc	Potsdam 2 407402	7,800	COUNTY TAXABLE VALUE	7,800				
PO Box 746	X	7,800	TOWN TAXABLE VALUE	7,800				
Massena, NY 13662	X		SCHOOL TAXABLE VALUE	7,800				
	X							
	FRNT 107.00 DPTH 133.00							
	EAST-0334930 NRTH-1702638							
	DEED BOOK 1019 PG-00696							
	FULL MARKET VALUE	7,800						

STATE OF NEW YORK
COUNTY - St Lawrence
TOWN - Potsdam
VILLAGE - Potsdam
SWIS - 407403

2 0 1 6 T E N T A T I V E A S S E S S M E N T R O L L
T A X A B L E SECTION OF THE ROLL - 1
THESE ASSESSMENTS ARE ALSO USED FOR VILLAGE PURPOSES
TAX MAP NUMBER SEQUENCE
UNIFORM PERCENT OF VALUE IS 100.00
UNIFORM PERCENT OF VALUE IS 100.00

PAGE 573
VALUATION DATE-JUL 01, 2015
TAXABLE STATUS DATE-MAR 01, 2016

TAX MAP PARCEL NUMBER	PROPERTY LOCATION & CLASS	ASSESSMENT	EXEMPTION CODE	VILLAGE	COUNTY	TOWN	SCHOOL
CURRENT OWNERS NAME	SCHOOL DISTRICT	LAND	TAX DESCRIPTION	TAXABLE VALUE			ACCOUNT NO.
CURRENT OWNERS ADDRESS	PARCEL SIZE/GRID COORD	TOTAL	SPECIAL DISTRICTS				

64.060-2-17	5 Fairlawn Ave						1- 22-13
Heritage Homes Inc	311 Res vac land		VILLAGE TAXABLE VALUE	7,800			
PO Box 746	Potsdam 2 407402	7,800	COUNTY TAXABLE VALUE	7,800			
Massena, NY 13662	X	7,800	TOWN TAXABLE VALUE	7,800			
	X		SCHOOL TAXABLE VALUE	7,800			
	FRNT 107.00 DPTH 133.00						
	EAST-0334937 NRTH-1702749						
	DEED BOOK 1019 PG-00696						
	FULL MARKET VALUE	7,800					

64.060-2-18	7 Fairlawn Ave						1- 22-14
Heritage Homes Inc	311 Res vac land		VILLAGE TAXABLE VALUE	7,800			
PO Box 746	Potsdam 2 407402	7,800	COUNTY TAXABLE VALUE	7,800			
Massena, NY 13662	X	7,800	TOWN TAXABLE VALUE	7,800			
	X		SCHOOL TAXABLE VALUE	7,800			
	FRNT 107.00 DPTH 133.00						
	EAST-0334937 NRTH-1702847						
	DEED BOOK 1019 PG-00696						
	FULL MARKET VALUE	7,800					

64.060-2-19	9 Fairlawn Ave						1- 22-15
Heritage Homes Inc	311 Res vac land		VILLAGE TAXABLE VALUE	8,200			
PO Box 746	Potsdam 2 407402	8,200	COUNTY TAXABLE VALUE	8,200			
Massena, NY 13662	X	8,200	TOWN TAXABLE VALUE	8,200			
	X		SCHOOL TAXABLE VALUE	8,200			
	FRNT 127.00 DPTH 133.00						
	EAST-0334944 NRTH-1702972						
	DEED BOOK 1019 PG-00696						
	FULL MARKET VALUE	8,200					

64.060-2-20	14 Fairlawn Ave						1- 22- 2
Huang James	210 1 Family Res		VILLAGE TAXABLE VALUE	179,900			
PO Box 838	Potsdam 2 407402	17,900	COUNTY TAXABLE VALUE	179,900			
Potsdam, NY 13676	05/05sp160000	179,900	TOWN TAXABLE VALUE	179,900			
	90sp18000		SCHOOL TAXABLE VALUE	179,900			
	109x131x108x132						
	FRNT 109.00 DPTH 131.50						
	EAST-0335140 NRTH-1703167						
	DEED BOOK 2005 PG-8684						
	FULL MARKET VALUE	179,900					

STATE OF NEW YORK
 COUNTY - St Lawrence
 TOWN - Potsdam
 VILLAGE - Potsdam
 SWIS - 407403

2 0 1 6 T E N T A T I V E A S S E S S M E N T R O L L
 T A X A B L E SECTION OF THE ROLL - 1
 THESE ASSESSMENTS ARE ALSO USED FOR VILLAGE PURPOSES
 TAX MAP NUMBER SEQUENCE
 UNIFORM PERCENT OF VALUE IS 100.00
 UNIFORM PERCENT OF VALUE IS 100.00

PAGE 574
 VALUATION DATE-JUL 01, 2015
 TAXABLE STATUS DATE-MAR 01, 2016

TAX MAP PARCEL NUMBER	PROPERTY LOCATION & CLASS	ASSESSMENT	EXEMPTION CODE	VILLAGE	COUNTY	TOWN	SCHOOL	ACCOUNT NO.
CURRENT OWNERS NAME	SCHOOL DISTRICT	LAND	TAX DESCRIPTION					TAXABLE VALUE
CURRENT OWNERS ADDRESS	PARCEL SIZE/GRID COORD	TOTAL	SPECIAL DISTRICTS					
*****								64.060-2-21 *****
	12 Fairlawn Ave							1- 23- 6
64.060-2-21	311 Res vac land		VILLAGE TAXABLE VALUE					7,800
Heritage Homes Inc	Potsdam 2 407402	7,800	COUNTY TAXABLE VALUE					7,800
PO Box 746	X	7,800	TOWN TAXABLE VALUE					7,800
Massena, NY 13662	0885sp0		SCHOOL TAXABLE VALUE					7,800
	X							
	FRNT 107.00 DPTH 132.00							
	EAST-0335140 NRTH-1703070							
	DEED BOOK 1019 PG-00696							
	FULL MARKET VALUE	7,800						
*****								64.060-2-22 *****
	10 Fairlawn Ave							1- 23- 5
64.060-2-22	311 Res vac land		VILLAGE TAXABLE VALUE					7,800
Heritage Homes Inc	Potsdam 2 407402	7,800	COUNTY TAXABLE VALUE					7,800
PO Box 746	X	7,800	TOWN TAXABLE VALUE					7,800
Massena, NY 13662	X		SCHOOL TAXABLE VALUE					7,800
	107x132x107x133							
	FRNT 107.00 DPTH 132.50							
	EAST-0335133 NRTH-1702972							
	DEED BOOK 1019 PG-00696							
	FULL MARKET VALUE	7,800						
*****								64.060-2-23 *****
	8 Fairlawn Ave							1- 23- 4
64.060-2-23	311 Res vac land		VILLAGE TAXABLE VALUE					7,800
Heritage Homes Inc	Potsdam 2 407402	7,800	COUNTY TAXABLE VALUE					7,800
PO Box 746	X	7,800	TOWN TAXABLE VALUE					7,800
Massena, NY 13662	X		SCHOOL TAXABLE VALUE					7,800
	X							
	FRNT 107.00 DPTH 133.00							
	EAST-0335147 NRTH-1702847							
	DEED BOOK 1019 PG-00696							
	FULL MARKET VALUE	7,800						
*****								64.060-2-24 *****
	6 Fairlawn Ave							1- 23- 3
64.060-2-24	311 Res vac land		VILLAGE TAXABLE VALUE					7,800
Heritage Homes Inc	Potsdam 2 407402	7,800	COUNTY TAXABLE VALUE					7,800
PO Box 746	X	7,800	TOWN TAXABLE VALUE					7,800
Massena, NY 13662	X		SCHOOL TAXABLE VALUE					7,800
	107x133x107x134							
	FRNT 107.00 DPTH 133.50							
	EAST-0335147 NRTH-1702749							
	DEED BOOK 1019 PG-00696							
	FULL MARKET VALUE	7,800						

TAX MAP PARCEL NUMBER	PROPERTY LOCATION & CLASS	ASSESSMENT	EXEMPTION CODE	VILLAGE	COUNTY	TOWN	SCHOOL	ACCOUNT NO.
CURRENT OWNERS NAME	SCHOOL DISTRICT	LAND	TAX DESCRIPTION					TAXABLE VALUE
CURRENT OWNERS ADDRESS	PARCEL SIZE/GRID COORD	TOTAL	SPECIAL DISTRICTS					

64.060-2-25	4 Fairlawn Ave							64.060-2-25 *****
Heritage Homes Inc	311 Res vac land		VILLAGE TAXABLE VALUE					1- 23- 2
PO Box 746	Potsdam 2 407402	7,800	COUNTY TAXABLE VALUE					
Massena, NY 13662	X	7,800	TOWN TAXABLE VALUE					
	X		SCHOOL TAXABLE VALUE					
	X							
	FRNT 107.00 DPTH 134.00							
	EAST-0335133 NRTH-1702645							
	DEED BOOK 1019 PG-00696							
	FULL MARKET VALUE	7,800						

64.060-2-26	2 Fairlawn Ave							64.060-2-26 *****
Heritage Homes Inc	311 Res vac land		VILLAGE TAXABLE VALUE					1- 23- 1
PO Box 746	Potsdam 2 407402	7,800	COUNTY TAXABLE VALUE					
Massena, NY 13662	X	7,800	TOWN TAXABLE VALUE					
	X		SCHOOL TAXABLE VALUE					
	X							
	FRNT 125.00 DPTH 135.00							
	EAST-0335126 NRTH-1702526							
	DEED BOOK 1019 PG-00696							
	FULL MARKET VALUE	7,800						

64.060-2-27.12	1 Pioneer Dr							64.060-2-27.12 *****
Farm Credit East, ACA	464 Office bldg.		VILLAGE TAXABLE VALUE					
1 Pioneer Dr	Potsdam 2 407402	162,000	COUNTY TAXABLE VALUE					
Potsdam, NY 13676	x	511,400	TOWN TAXABLE VALUE					
	x		SCHOOL TAXABLE VALUE					
	x							
	ACRES 2.20							
	EAST-0335728 NRTH-1702679							
	DEED BOOK 2003 PG-17312							
	FULL MARKET VALUE	511,400						

64.060-2-33.2	150 Elm St							64.060-2-33.2 *****
Howlett Properties LLC	465 Prof. bldg.		VILLAGE TAXABLE VALUE					
150 Elm St	Potsdam 2 407402	136,000	COUNTY TAXABLE VALUE					
Potsdam, NY 13676	ACRES 2.60	600,000	TOWN TAXABLE VALUE					
	EAST-0336073 NRTH-1702639		SCHOOL TAXABLE VALUE					
	DEED BOOK 2015 PG-12601							
	FULL MARKET VALUE	600,000						

64.060-3-3	99 Elm St							64.060-3-3 *****
White Patricia	210 1 Family Res		Basic Star 41854	0	0	0	30,000	
99 Elm St	Potsdam 2 407402	9,600	VILLAGE TAXABLE VALUE					
Potsdam, NY 13676	2007sp39740	65,600	COUNTY TAXABLE VALUE					
	2007sp62500		TOWN TAXABLE VALUE					
	90x110x62x50x68		SCHOOL TAXABLE VALUE					
	FRNT 90.00 DPTH 89.00							
	BANK8888830							
	EAST-0333967 NRTH-1702338							
	DEED BOOK 2007 PG-21330							

FULL MARKET VALUE

65,600

STATE OF NEW YORK
 COUNTY - St Lawrence
 TOWN - Potsdam
 VILLAGE - Potsdam
 SWIS - 407403

2 0 1 6 T E N T A T I V E A S S E S S M E N T R O L L
 T A X A B L E SECTION OF THE ROLL - 1
 THESE ASSESSMENTS ARE ALSO USED FOR VILLAGE PURPOSES
 TAX MAP NUMBER SEQUENCE
 UNIFORM PERCENT OF VALUE IS 100.00
 UNIFORM PERCENT OF VALUE IS 100.00

PAGE 576
 VALUATION DATE-JUL 01, 2015
 TAXABLE STATUS DATE-MAR 01, 2016

TAX MAP PARCEL NUMBER	PROPERTY LOCATION & CLASS	ASSESSMENT	EXEMPTION CODE	VILLAGE	COUNTY	TOWN	SCHOOL
CURRENT OWNERS NAME	SCHOOL DISTRICT	LAND	TAX DESCRIPTION	TAXABLE VALUE			
CURRENT OWNERS ADDRESS	PARCEL SIZE/GRID COORD	TOTAL	SPECIAL DISTRICTS	ACCOUNT NO.			

64.060-3-4	101 Elm St 210 1 Family Res						
Daniels Melanie R	Potsdam 2 407402	10,300	VILLAGE TAXABLE VALUE	87,500	64.060-3-4 *****		
1428 Old Potsdam Parishville R	2005sp80000	87,500	COUNTY TAXABLE VALUE	87,500			
Potsdam, NY 13676	X 090983sp40000		TOWN TAXABLE VALUE	87,500			
	FRNT 85.00 DPTH 110.00		SCHOOL TAXABLE VALUE	87,500			
	BANK8888869						
	EAST-0334051 NRTH-1702352						
	DEED BOOK 2005 PG-14630						
	FULL MARKET VALUE	87,500					

64.060-3-5	103 Elm St 210 1 Family Res		Basic Star 41854	0	0	0	1- 67- 4
Murphy Kevin J	Potsdam 2 407402	22,100	VILLAGE TAXABLE VALUE	135,400	64.060-3-5 *****		
Murphy Amy	X	135,400	COUNTY TAXABLE VALUE	135,400			
103 Elm St	124x158x524x154x86		TOWN TAXABLE VALUE	135,400			
Potsdam, NY 13676	FRNT 121.00 DPTH 199.00		SCHOOL TAXABLE VALUE	105,400			
	EAST-0334232 NRTH-1702317						
	DEED BOOK 2015 PG-9089						
	FULL MARKET VALUE	135,400					

64.060-3-6.1	102 Elm St 210 1 Family Res						1- 98- 15/1
Wasag-Koberda Malgorzata	Potsdam 2 407402	24,500	VILLAGE TAXABLE VALUE	215,200	64.060-3-6.1 *****		
PO Box 13554	x	215,200	COUNTY TAXABLE VALUE	215,200			
Tallahassee, FL 32317	2001sp195000<		TOWN TAXABLE VALUE	215,200			
	X		SCHOOL TAXABLE VALUE	215,200			
	ACRES 4.90						
	EAST-0334360 NRTH-1702940						
	DEED BOOK 2007 PG-6534						
	FULL MARKET VALUE	215,200					

64.060-3-6.2	100 Elm St 210 1 Family Res		Basic Star 41854	0	0	0	1- 98- 15
Sixberry Randy	Potsdam 2 407402	21,700	VILLAGE TAXABLE VALUE	186,600	64.060-3-6.2 *****		
Sixberry Kimberly	95sp87500	186,600	COUNTY TAXABLE VALUE	186,600			
100 Elm St	X		TOWN TAXABLE VALUE	186,600			
Potsdam, NY 13676	87sp80000, 91Sp92000		SCHOOL TAXABLE VALUE	156,600			
	ACRES 2.10 BANK8888869						
	EAST-0334230 NRTH-1702670						
	DEED BOOK 1096 PG-460						
	FULL MARKET VALUE	186,600					

STATE OF NEW YORK
 COUNTY - St Lawrence
 TOWN - Potsdam
 VILLAGE - Potsdam
 SWIS - 407403

2 0 1 6 T E N T A T I V E A S S E S S M E N T R O L L
 T A X A B L E SECTION OF THE ROLL - 1
 THESE ASSESSMENTS ARE ALSO USED FOR VILLAGE PURPOSES
 TAX MAP NUMBER SEQUENCE
 UNIFORM PERCENT OF VALUE IS 100.00
 UNIFORM PERCENT OF VALUE IS 100.00

PAGE 577
 VALUATION DATE-JUL 01, 2015
 TAXABLE STATUS DATE-MAR 01, 2016

TAX MAP PARCEL NUMBER	PROPERTY LOCATION & CLASS	ASSESSMENT	EXEMPTION CODE	VILLAGE	COUNTY	TOWN	SCHOOL	ACCOUNT NO.
CURRENT OWNERS NAME	SCHOOL DISTRICT	LAND	TAX DESCRIPTION	TAXABLE VALUE				
CURRENT OWNERS ADDRESS	PARCEL SIZE/GRID COORD	TOTAL	SPECIAL DISTRICTS					

64.060-3-7.1	139 Elm St							64.060-3-7.1
Page Ronald R	311 Res vac land		VILLAGE TAXABLE VALUE					1- 22- 4.1
604 State Highway 11B	Potsdam 2 407402	9,700	COUNTY TAXABLE VALUE					
Potsdam, NY 13676-3313	X	9,700	TOWN TAXABLE VALUE					
	X		SCHOOL TAXABLE VALUE					
	170x149x72x178							
	FRNT 170.00 DPTH 164.00							
	EAST-0335482 NRTH-1702324							
	DEED BOOK 2014 PG-7789							
	FULL MARKET VALUE	9,700						

64.060-3-8.1	105 Elm St							64.060-3-8.1
Gordon George H	210 1 Family Res		VILLAGE TAXABLE VALUE					1- 32- 1
Gordon Lisa	Potsdam 2 407402	21,000	COUNTY TAXABLE VALUE					
87 Elm St	X	87,200	TOWN TAXABLE VALUE					
Potsdam, NY 13676	X		SCHOOL TAXABLE VALUE					
	ACRES 1.44 BANK8888869							
	EAST-0334477 NRTH-1702324							
	DEED BOOK 2010 PG-9608							
	FULL MARKET VALUE	87,200						

64.060-3-9	17 Morningside Dr							64.060-3-9
Chorba Nancy R	210 1 Family Res		Enhanced S 41834	0	0	0	65,300	1- 33-12
17 Morningside Dr	Potsdam 2 407402	29,600	VILLAGE TAXABLE VALUE					
Potsdam, NY 13676	X	189,000	COUNTY TAXABLE VALUE					
	X		TOWN TAXABLE VALUE					
	249x139x153x240 86Sp47000		SCHOOL TAXABLE VALUE					
	FRNT 249.00 DPTH 189.50							
	EAST-0334882 NRTH-1702164							
	DEED BOOK 998 PG-00539							
	FULL MARKET VALUE	189,000						

64.060-3-10.11	107,137 Elm St							64.060-3-10.11
Adon Farms Real Estate Ptship	311 Res vac land		VILLAGE TAXABLE VALUE					1- 93- 3
403 Sh 72	Potsdam 2 407402	8,500	COUNTY TAXABLE VALUE					
Potsdam, NY 13676	2004sp42500<	8,500	TOWN TAXABLE VALUE					
	X		SCHOOL TAXABLE VALUE					
	120983							
	ACRES 3.10							
	EAST-3347471 NRTH-1702296							
	DEED BOOK 2015 PG-16195							
	FULL MARKET VALUE	8,500						

TAX MAP PARCEL NUMBER	PROPERTY LOCATION & CLASS	ASSESSMENT	EXEMPTION CODE	VILLAGE	COUNTY	TOWN	SCHOOL
CURRENT OWNERS NAME	SCHOOL DISTRICT	LAND	TAX DESCRIPTION	TAXABLE VALUE			
CURRENT OWNERS ADDRESS	PARCEL SIZE/GRID COORD	TOTAL	SPECIAL DISTRICTS	ACCOUNT NO.			
***** 64.060-3-10.12 *****							
64.060-3-10.12	Elm St						
Affinity Potsdam Properties LL	311 Res vac land		VILLAGE TAXABLE VALUE		226,000		
105 Affinity Ln	Potsdam 2 407402	226,000	COUNTY TAXABLE VALUE		226,000		
Buffalo, NY 14215	ACRES 22.20	226,000	TOWN TAXABLE VALUE		226,000		
	EAST-0335280 NRTH-0170225		SCHOOL TAXABLE VALUE		226,000		
	DEED BOOK 2012 PG-11868						
	FULL MARKET VALUE	226,000					
***** 64.060-3-12.1 *****							
64.060-3-12.1	141 Elm St						1- 62-12
LaPointe Wayne-Estate A	210 1 Family Res		VILLAGE TAXABLE VALUE		94,600		
c/o Paul LaPointe	Potsdam 2 407402	17,500	COUNTY TAXABLE VALUE		94,600		
10 Beech Cir	2009sp89500	94,600	TOWN TAXABLE VALUE		94,600		
Potsdam, NY 13676	X		SCHOOL TAXABLE VALUE		94,600		
	X						
	FRNT 159.00 DPTH 149.00						
	EAST-0335615 NRTH-1702331						
	DEED BOOK 2009 PG-7671						
	FULL MARKET VALUE	94,600					
***** 64.060-3-13 *****							
64.060-3-13	143 Elm St						1- 51-13
LaPointe Wayne-Estate A	311 Res vac land		VILLAGE TAXABLE VALUE		4,000		
c/o Paul LaPointe	Potsdam 2 407402	4,000	COUNTY TAXABLE VALUE		4,000		
10 Beech Cir	2011sp4000	4,000	TOWN TAXABLE VALUE		4,000		
Potsdam, NY 13676	X		SCHOOL TAXABLE VALUE		4,000		
	X						
	FRNT 99.00 DPTH 149.00						
	EAST-0335747 NRTH-1702324						
	DEED BOOK 2011 PG-6221						
	FULL MARKET VALUE	4,000					
***** 64.060-3-14 *****							
64.060-3-14	145 Elm St						1- 36- 3
Mitchell Rashele M	210 1 Family Res		Basic Star 41854	0	0	0	30,000
Griffin Matthew J	Potsdam 2 407402	15,600	VILLAGE TAXABLE VALUE		100,300		
145 Elm St	2007sp95400	100,300	COUNTY TAXABLE VALUE		100,300		
Potsdam, NY 13676	X		TOWN TAXABLE VALUE		100,300		
	062084sp54000		SCHOOL TAXABLE VALUE		70,300		
	FRNT 120.00 DPTH 182.00						
	EAST-0335845 NRTH-1702324						
	DEED BOOK 2007 PG-1986						
	FULL MARKET VALUE	100,300					
***** 64.060-3-15 *****							
64.060-3-15	147 Elm St						1- 91-14
Kelley Howard E (LU)	210 1 Family Res		VET WAR CT 41121	0	11,730	11,730	0
147 Elm St	Potsdam 2 407402	18,000	VET WAR V 41127	11,730	0	0	0
Potsdam, NY 13676	X	78,200	Enhanced S 41834	0	0	0	65,300
	80sp44000		VILLAGE TAXABLE VALUE		66,470		
	X		COUNTY TAXABLE VALUE		66,470		
	FRNT 150.00 DPTH 182.00		TOWN TAXABLE VALUE		66,470		
	EAST-0335985 NRTH-1702317		SCHOOL TAXABLE VALUE		12,900		
	DEED BOOK 2010 PG-5098						
	FULL MARKET VALUE	78,200					

STATE OF NEW YORK
 COUNTY - St Lawrence
 TOWN - Potsdam
 VILLAGE - Potsdam
 SWIS - 407403

2 0 1 6 T E N T A T I V E A S S E S S M E N T R O L L
 T A X A B L E SECTION OF THE ROLL - 1
 THESE ASSESSMENTS ARE ALSO USED FOR VILLAGE PURPOSES
 TAX MAP NUMBER SEQUENCE
 UNIFORM PERCENT OF VALUE IS 100.00
 UNIFORM PERCENT OF VALUE IS 100.00

PAGE 579
 VALUATION DATE-JUL 01, 2015
 TAXABLE STATUS DATE-MAR 01, 2016

TAX MAP PARCEL NUMBER	PROPERTY LOCATION & CLASS	ASSESSMENT	EXEMPTION CODE	VILLAGE	COUNTY	TOWN	SCHOOL	ACCOUNT NO.
CURRENT OWNERS NAME	SCHOOL DISTRICT	LAND	TAX DESCRIPTION	TAXABLE VALUE				
CURRENT OWNERS ADDRESS	PARCEL SIZE/GRID COORD	TOTAL	SPECIAL DISTRICTS					

64.060-3-17	7 Gilmore St 311 Res vac land			VILLAGE TAXABLE VALUE	5,000			1- 11- 9
Wright Lucas D	Potsdam 2 407402	5,000		COUNTY TAXABLE VALUE	5,000			
Wright Maliah	99sp500	5,000		TOWN TAXABLE VALUE	5,000			
5 Gilmore St	X			SCHOOL TAXABLE VALUE	5,000			
Potsdam, NY 13676	X							
	FRNT 66.00 DPTH 134.00							
	EAST-0334081 NRTH-1701952							
	DEED BOOK 2015 PG-7676							
	FULL MARKET VALUE	5,000						

64.060-3-18	151 Elm St 210 1 Family Res			VILLAGE TAXABLE VALUE	120,800			1- 4- 9
O'Brien Michele	Potsdam 2 407402	27,700		COUNTY TAXABLE VALUE	120,800			
151 Elm St	2012sp110000	120,800		TOWN TAXABLE VALUE	120,800			
Potsdam, NY 13676	X			SCHOOL TAXABLE VALUE	120,800			
	X							
	ACRES 1.00							
	EAST-0336210 NRTH-1702310							
	DEED BOOK 2012 PG-17160							
	FULL MARKET VALUE	120,800						

64.060-4-5	87 Elm St 210 1 Family Res		Basic Star 41854		0	0		1-104-14 30,000
Gordon George	Potsdam 2 407402	7,300		VILLAGE TAXABLE VALUE	107,100			
Gordon Lisa	95sp55000	107,100		COUNTY TAXABLE VALUE	107,100			
87 Elm St	X			TOWN TAXABLE VALUE	107,100			
Potsdam, NY 13676	66x77x67x83			SCHOOL TAXABLE VALUE	77,100			
	FRNT 66.00 DPTH 80.00							
	BANK8888869							
	EAST-0333401 NRTH-1702352							
	DEED BOOK 1095 PG-400							
	FULL MARKET VALUE	107,100						

64.060-4-6	25 Grant St 210 1 Family Res			VILLAGE TAXABLE VALUE	65,100			1- 97- 6
Sullivan Matthew P	Potsdam 2 407402	6,200		COUNTY TAXABLE VALUE	65,100			
Sullivan Johanne	X	65,100		TOWN TAXABLE VALUE	65,100			
9 Garden St	87sp13000			SCHOOL TAXABLE VALUE	65,100			
Potsdam, NY 13676	65x67x44x56							
	FRNT 65.00 DPTH 61.50							
	EAST-0333415 NRTH-1702289							
	DEED BOOK 2014 PG-16813							
	FULL MARKET VALUE	65,100						

STATE OF NEW YORK
COUNTY - St Lawrence
TOWN - Potsdam
VILLAGE - Potsdam
SWIS - 407403

2 0 1 6 T E N T A T I V E A S S E S S M E N T R O L L
T A X A B L E SECTION OF THE ROLL - 1
THESE ASSESSMENTS ARE ALSO USED FOR VILLAGE PURPOSES
TAX MAP NUMBER SEQUENCE
UNIFORM PERCENT OF VALUE IS 100.00
UNIFORM PERCENT OF VALUE IS 100.00

PAGE 580
VALUATION DATE-JUL 01, 2015
TAXABLE STATUS DATE-MAR 01, 2016

TAX MAP PARCEL NUMBER	PROPERTY LOCATION & CLASS	ASSESSMENT	EXEMPTION CODE	VILLAGE	COUNTY	TOWN	SCHOOL
CURRENT OWNERS NAME	SCHOOL DISTRICT	LAND	TAX DESCRIPTION	TAXABLE VALUE			ACCOUNT NO.
CURRENT OWNERS ADDRESS	PARCEL SIZE/GRID COORD	TOTAL	SPECIAL DISTRICTS				
***** 64.060-4-7 *****							
89 Elm St							1-101- 8
64.060-4-7	210 1 Family Res		Basic Star 41854	0	0	0	30,000
Person Laura	Potsdam 2 407402	8,000	VILLAGE TAXABLE VALUE		110,200		
Spellman David	X	110,200	COUNTY TAXABLE VALUE		110,200		
89 Elm St	X		TOWN TAXABLE VALUE		110,200		
Potsdam, NY 13676	92sp85000		SCHOOL TAXABLE VALUE		80,200		
	FRNT 66.00 DPTH 96.50						
	EAST-0333471 NRTH-1702359						
	DEED BOOK 1064 PG-105						
	FULL MARKET VALUE	110,200					
***** 64.060-4-8 *****							
91 Elm St							1- 90- 9
64.060-4-8	210 1 Family Res		Basic Star 41854	0	0	0	30,000
Holt Paul	Potsdam 2 407402	14,700	VILLAGE TAXABLE VALUE		124,900		
Holt Nanette	2000sp99000	124,900	COUNTY TAXABLE VALUE		124,900		
91 Elm St	X		TOWN TAXABLE VALUE		124,900		
Potsdam, NY 13676	75sp55000		SCHOOL TAXABLE VALUE		94,900		
	FRNT 132.00 DPTH 132.00						
	BANK8888830						
	EAST-0333569 NRTH-1702331						
	DEED BOOK 2000 PG-13333						
	FULL MARKET VALUE	124,900					
***** 64.060-4-9 *****							
93 Elm St							1- 12- 1
64.060-4-9	210 1 Family Res		Basic Star 41854	0	0	0	30,000
Debo Matthew N	Potsdam 2 407402	15,400	VILLAGE TAXABLE VALUE		68,000		
Debo Allison MW	2009sp65000	68,000	COUNTY TAXABLE VALUE		68,000		
93 Elm St	2004sp50000		TOWN TAXABLE VALUE		68,000		
Potsdam, NY 13676	123x130x110x30x198		SCHOOL TAXABLE VALUE		38,000		
	FRNT 123.00 DPTH 164.00						
	BANK8888869						
	EAST-0333702 NRTH-1702331						
	DEED BOOK 2013 PG-16495						
	FULL MARKET VALUE	68,000					
***** 64.060-4-10 *****							
20 Gilmore St							1- 96-12
64.060-4-10	210 1 Family Res		VILLAGE TAXABLE VALUE		70,900		
Cullen Charlotte Anne	Potsdam 2 407402	11,200	COUNTY TAXABLE VALUE		70,900		
Charlotte Anne Cullen Trust	X	70,900	TOWN TAXABLE VALUE		70,900		
c/o Peter Cullen	X		SCHOOL TAXABLE VALUE		70,900		
3441 Heartwood Ln	73x136x97x54x123						
Melbourne, FL 32934	FRNT 73.00 DPTH 156.50						
	EAST-0333702 NRTH-1702185						
	DEED BOOK 2004 PG-16100						
	FULL MARKET VALUE	70,900					

STATE OF NEW YORK
 COUNTY - St Lawrence
 TOWN - Potsdam
 VILLAGE - Potsdam
 SWIS - 407403

2 0 1 6 T E N T A T I V E A S S E S S M E N T R O L L
 T A X A B L E SECTION OF THE ROLL - 1
 THESE ASSESSMENTS ARE ALSO USED FOR VILLAGE PURPOSES
 TAX MAP NUMBER SEQUENCE
 UNIFORM PERCENT OF VALUE IS 100.00
 UNIFORM PERCENT OF VALUE IS 100.00

PAGE 581
 VALUATION DATE-JUL 01, 2015
 TAXABLE STATUS DATE-MAR 01, 2016

TAX MAP PARCEL NUMBER	PROPERTY LOCATION & CLASS	ASSESSMENT	EXEMPTION CODE	VILLAGE	COUNTY	TOWN	SCHOOL	ACCOUNT NO.
CURRENT OWNERS NAME	SCHOOL DISTRICT	LAND	TAX DESCRIPTION	TAXABLE VALUE				
CURRENT OWNERS ADDRESS	PARCEL SIZE/GRID COORD	TOTAL	SPECIAL DISTRICTS					

64.060-4-11	16 Gilmore St 210 1 Family Res		Basic Star 41854	0	0	0		1- 91-13 30,000
Willmert Carol	Potsdam 2 407402	12,600	VILLAGE TAXABLE VALUE		136,000			
16 Gilmore St	X	136,000	COUNTY TAXABLE VALUE		136,000			
Potsdam, NY 13676	X		TOWN TAXABLE VALUE		136,000			
	X		SCHOOL TAXABLE VALUE		106,000			
	FRNT 100.00 DPTH 136.00							
	EAST-0333737 NRTH-1702115							
	DEED BOOK 910 PG-00249							
	FULL MARKET VALUE	136,000						

64.060-4-12	14 Gilmore St 210 1 Family Res		Basic Star 41854	0	0	0		1- 5- 5 30,000
Ahmadi Goodarz	Potsdam 2 407402	12,400	VILLAGE TAXABLE VALUE		130,500			
14 Gilmore St	X	130,500	COUNTY TAXABLE VALUE		130,500			
Potsdam, NY 13676	X		TOWN TAXABLE VALUE		130,500			
	82sp69000/85sp71000		SCHOOL TAXABLE VALUE		100,500			
	FRNT 98.00 DPTH 136.00							
	EAST-0333799 NRTH-1702031							
	DEED BOOK 2008 PG-14089							
	FULL MARKET VALUE	130,500						

64.060-4-13	15 Grant St 210 1 Family Res		Basic Star 41854	0	0	0		1- 99- 3 30,000
Merchant Keri	Potsdam 2 407402	9,500	VILLAGE TAXABLE VALUE		164,500			
15 Grant St	94sp75000	164,500	COUNTY TAXABLE VALUE		164,500			
Potsdam, NY 13676	10sp175000		TOWN TAXABLE VALUE		164,500			
	X		SCHOOL TAXABLE VALUE		134,500			
	FRNT 66.00 DPTH 136.00							
	BANK8888830							
	EAST-0333660 NRTH-1702011							
	DEED BOOK 2010 PG-10942							
	FULL MARKET VALUE	164,500						

64.060-4-14	17 Grant St 210 1 Family Res							1- 78- 9
Willmert Carol L	Potsdam 2 407402	9,500	VILLAGE TAXABLE VALUE		94,000			
16 Gilmore St	X	94,000	COUNTY TAXABLE VALUE		94,000			
Potsdam, NY 13676	89sp38000		TOWN TAXABLE VALUE		94,000			
	X		SCHOOL TAXABLE VALUE		94,000			
	FRNT 66.00 DPTH 136.00							
	EAST-0333611 NRTH-1702052							
	DEED BOOK 1034 PG-00649							
	FULL MARKET VALUE	94,000						

STATE OF NEW YORK
COUNTY - St Lawrence
TOWN - Potsdam
VILLAGE - Potsdam
SWIS - 407403

2 0 1 6 T E N T A T I V E A S S E S S M E N T R O L L
T A X A B L E SECTION OF THE ROLL - 1
THESE ASSESSMENTS ARE ALSO USED FOR VILLAGE PURPOSES
TAX MAP NUMBER SEQUENCE
UNIFORM PERCENT OF VALUE IS 100.00
UNIFORM PERCENT OF VALUE IS 100.00

PAGE 582
VALUATION DATE-JUL 01, 2015
TAXABLE STATUS DATE-MAR 01, 2016

TAX MAP PARCEL NUMBER	PROPERTY LOCATION & CLASS	ASSESSMENT	EXEMPTION CODE	VILLAGE	COUNTY	TOWN	SCHOOL	ACCOUNT NO.
CURRENT OWNERS NAME	SCHOOL DISTRICT	LAND	TAX DESCRIPTION	TAXABLE VALUE				
CURRENT OWNERS ADDRESS	PARCEL SIZE/GRID COORD	TOTAL	SPECIAL DISTRICTS					
***** 64.060-4-15 *****								
19 Grant St								1- 24- 3
64.060-4-15	210 1 Family Res		Basic Star 41854	0	0	0	30,000	
Burley Stevie A	Potsdam 2 407402	9,500	VILLAGE TAXABLE VALUE		83,600			
19 Grant St	2014sp84000	83,600	COUNTY TAXABLE VALUE		83,600			
Potsdam, NY 13676	2004sp24000		TOWN TAXABLE VALUE		83,600			
	2008sp38000		SCHOOL TAXABLE VALUE		53,600			
	FRNT 66.00 DPTH 136.00							
	BANK8888111							
	EAST-0333580 NRTH-1702100							
	DEED BOOK 2014 PG-8389							
	FULL MARKET VALUE	83,600						
***** 64.060-4-16 *****								
21 Grant St								1- 85-15
64.060-4-16	210 1 Family Res		Basic Star 41854	0	0	0	30,000	
Chichester Andrew	Potsdam 2 407402	14,100	VILLAGE TAXABLE VALUE		89,200			
Chichester Bonnie	96sp64000	89,200	COUNTY TAXABLE VALUE		89,200			
21 Grant St	X		TOWN TAXABLE VALUE		89,200			
Potsdam, NY 13676	072783sp34000/91sp68500		SCHOOL TAXABLE VALUE		59,200			
	FRNT 120.00 DPTH 137.50							
	EAST-0333534 NRTH-1702178							
	DEED BOOK 1101 PG-828							
	FULL MARKET VALUE	89,200						
***** 64.060-4-17 *****								
23 Grant St								1- 6- 1
64.060-4-17	210 1 Family Res		VET WAR CT 41121	0	12,000	12,000	0	
Hamberger Charles W Jr	Potsdam 2 407402	8,000	VET WAR V 41127	12,000	0	0	0	
23 Grant St	2000sp61500	92,900	VET DIS CT 41141	0	18,580	18,580	0	
Potsdam, NY 13676	90sp51000		VET DIS V 41147	18,580	0	0	0	
	2001sp82000		Basic Star 41854	0	0	0	30,000	
	FRNT 57.00 DPTH 130.00		VILLAGE TAXABLE VALUE		62,320			
	BANK8888830		COUNTY TAXABLE VALUE		62,320			
	EAST-0333471 NRTH-1702247		TOWN TAXABLE VALUE		62,320			
	DEED BOOK 2008 PG-1224		SCHOOL TAXABLE VALUE		62,900			
	FULL MARKET VALUE	92,900						
***** 64.060-4-18 *****								
20 Grant St								1- 58- 6
64.060-4-18	220 2 Family Res		Basic Star 41854	0	0	0	30,000	
Aidun Rashid K	Potsdam 2 407402	9,400	VILLAGE TAXABLE VALUE		95,900			
Aidun Peggy Sue	X	95,900	COUNTY TAXABLE VALUE		95,900			
20 Grant St	X		TOWN TAXABLE VALUE		95,900			
Potsdam, NY 13676	102883sp46000		SCHOOL TAXABLE VALUE		65,900			
	FRNT 66.00 DPTH 132.00							
	EAST-0333422 NRTH-1702011							
	DEED BOOK 2015 PG-14254							
	FULL MARKET VALUE	95,900						

STATE OF NEW YORK
COUNTY - St Lawrence
TOWN - Potsdam
VILLAGE - Potsdam
SWIS - 407403

2 0 1 6 T E N T A T I V E A S S E S S M E N T R O L L
T A X A B L E SECTION OF THE ROLL - 1
THESE ASSESSMENTS ARE ALSO USED FOR VILLAGE PURPOSES
TAX MAP NUMBER SEQUENCE
UNIFORM PERCENT OF VALUE IS 100.00
UNIFORM PERCENT OF VALUE IS 100.00

PAGE 583
VALUATION DATE-JUL 01, 2015
TAXABLE STATUS DATE-MAR 01, 2016

TAX MAP PARCEL NUMBER	PROPERTY LOCATION & CLASS	ASSESSMENT	EXEMPTION CODE	VILLAGE	COUNTY	TOWN	SCHOOL	ACCOUNT NO.
CURRENT OWNERS NAME	SCHOOL DISTRICT	LAND	TAX DESCRIPTION	TAXABLE VALUE				
CURRENT OWNERS ADDRESS	PARCEL SIZE/GRID COORD	TOTAL	SPECIAL DISTRICTS					
***** 64.060-4-19 *****								
22 Grant St								1-104- 6
64.060-4-19	210 1 Family Res		Basic Star 41854	0	0	0		30,000
Cutler Peter J	Potsdam 2 407402	9,400	VILLAGE TAXABLE VALUE					
Cutler Amy M	2006sp126000	119,000	COUNTY TAXABLE VALUE					
22 Grant St	90sp52000		TOWN TAXABLE VALUE					
Potsdam, NY 13676	X		SCHOOL TAXABLE VALUE					
	FRNT 66.00 DPTH 132.00							
	BANK8888869							
	EAST-0333367 NRTH-1702052							
	DEED BOOK 2006 PG-10765							
	FULL MARKET VALUE	119,000						
***** 64.060-4-20 *****								
24 Grant St								1- 37- 2
64.060-4-20	210 1 Family Res		Basic Star 41854	0	0	0		30,000
Gillette Lance	Potsdam 2 407402	7,400	VILLAGE TAXABLE VALUE					
Gillette Rufina	X	111,000	COUNTY TAXABLE VALUE					
24 Grant St	X		TOWN TAXABLE VALUE					
Potsdam, NY 13676	52x132x71x29x19x84		SCHOOL TAXABLE VALUE					
	FRNT 52.00 DPTH 132.00							
	BANK8888830							
	EAST-0333339 NRTH-1702108							
	DEED BOOK 2002 PG-11184							
	FULL MARKET VALUE	111,000						
***** 64.060-4-22 *****								
18 Grant St								1- 33- 1
64.060-4-22	210 1 Family Res		VET COM CT 41131	0	20,000	20,000		0
Autenrith James	Potsdam 2 407402	9,400	VET COM V 41137	20,000	0	0		0
Autenrith Audrey	X	101,200	Enhanced S 41834	0	0	0		65,300
18 Grant St	X		VILLAGE TAXABLE VALUE					
Potsdam, NY 13676	X		COUNTY TAXABLE VALUE					
	FRNT 66.00 DPTH 132.00		TOWN TAXABLE VALUE					
	EAST-0333457 NRTH-1701934		SCHOOL TAXABLE VALUE					
	DEED BOOK 00967 PG-01027							
	FULL MARKET VALUE	101,200						
***** 64.060-4-23 *****								
13 Grant St								1-103- 5
64.060-4-23	210 1 Family Res		VILLAGE TAXABLE VALUE					
Davis Lyndon G	Potsdam 2 407402	9,500	COUNTY TAXABLE VALUE					
Kuhn-Davis Ronda L	2006sp68000	72,400	TOWN TAXABLE VALUE					
13 Grant St	X		SCHOOL TAXABLE VALUE					
Potsdam, NY 13676	87sp11000/88sp11000							
	FRNT 66.00 DPTH 136.00							
	BANK8888830							
	EAST-0333683 NRTH-1701936							
	DEED BOOK 2006 PG-17420							
	FULL MARKET VALUE	72,400						

STATE OF NEW YORK
 COUNTY - St Lawrence
 TOWN - Potsdam
 VILLAGE - Potsdam
 SWIS - 407403

2 0 1 6 T E N T A T I V E A S S E S S M E N T R O L L
 T A X A B L E SECTION OF THE ROLL - 1
 THESE ASSESSMENTS ARE ALSO USED FOR VILLAGE PURPOSES
 TAX MAP NUMBER SEQUENCE
 UNIFORM PERCENT OF VALUE IS 100.00
 UNIFORM PERCENT OF VALUE IS 100.00

PAGE 584
 VALUATION DATE-JUL 01, 2015
 TAXABLE STATUS DATE-MAR 01, 2016

TAX MAP PARCEL NUMBER	PROPERTY LOCATION & CLASS	ASSESSMENT	EXEMPTION CODE	VILLAGE	COUNTY	TOWN	SCHOOL
CURRENT OWNERS NAME	SCHOOL DISTRICT	LAND	TAX DESCRIPTION	TAXABLE VALUE			
CURRENT OWNERS ADDRESS	PARCEL SIZE/GRID COORD	TOTAL	SPECIAL DISTRICTS	ACCOUNT NO.			
***** 64.060-4-24 *****							
64.060-4-24	12 Gilmore St						1- 50- 4
Clark Kimberly K	210 1 Family Res		CW_15_VET/ 41161	0	12,000	12,000	0
Writesel William L	Potsdam 2 407402	9,500	Basic Star 41854	0	0	0	30,000
12 Gilmore St	2009sp87500	90,300	VILLAGE TAXABLE VALUE		90,300		
Potsdam, NY 13676	2007sp86000		COUNTY TAXABLE VALUE		78,300		
	X		TOWN TAXABLE VALUE		78,300		
	FRNT 66.00 DPTH 136.00		SCHOOL TAXABLE VALUE		60,300		
	BANK8888869						
	EAST-0333837 NRTH-1701956						
	DEED BOOK 2009 PG-7840						
	FULL MARKET VALUE	90,300					

STATE OF NEW YORK
 COUNTY - St Lawrence
 TOWN - Potsdam
 VILLAGE - Potsdam
 SWIS - 407403

2 0 1 6 T E N T A T I V E A S S E S S M E N T R O L L
 T A X A B L E S E C T I O N O F T H E R O L L - 1
 T H E S E A S S E S S M E N T S A R E A L S O U S E D F O R V I L L A G E P U R P O S E S
 M A P S E C T I O N - 0 6 4
 S U B - S E C T I O N - 0 6 0
 U N I F O R M P E R C E N T O F V A L U E I S 1 0 0 . 0 0

PAGE 585
 VALUATION DATE-JUL 01, 2015
 TAXABLE STATUS DATE-MAR 01, 2016
 RPS150/V04/L015
 CURRENT DATE 5/02/2016

*** S P E C I A L D I S T R I C T S U M M A R Y ***

CODE	DISTRICT NAME	TOTAL PARCELS	EXTENSION TYPE	EXTENSION VALUE	AD VALOREM VALUE	EXEMPT AMOUNT	TAXABLE VALUE
------	---------------	---------------	----------------	-----------------	------------------	---------------	---------------

NO SPECIAL DISTRICTS AT THIS LEVEL

*** S C H O O L D I S T R I C T S U M M A R Y ***

CODE	DISTRICT NAME	TOTAL PARCELS	ASSESSED LAND	ASSESSED TOTAL	EXEMPT AMOUNT	TOTAL TAXABLE	STAR AMOUNT	STAR TAXABLE
407402	Potsdam 2	79	1485,800	7908,300	31,500	7876,800	1252,700	6624,100
	S U B - T O T A L	79	1485,800	7908,300	31,500	7876,800	1252,700	6624,100
	T O T A L	79	1485,800	7908,300	31,500	7876,800	1252,700	6624,100

*** S Y S T E M C O D E S S U M M A R Y ***

NO SYSTEM EXEMPTIONS AT THIS LEVEL

*** E X E M P T I O N S U M M A R Y ***

CODE	DESCRIPTION	TOTAL PARCELS	VILLAGE	COUNTY	TOWN	SCHOOL
41121	VET WAR CT	2		23,730	23,730	
41127	VET WAR V	2	23,730			
41131	VET COM CT	2		35,750	35,750	
41137	VET COM V	2	35,750			
41141	VET DIS CT	1		18,580	18,580	
41147	VET DIS V	1	18,580			
41161	CW_15_VET/	2		24,000	24,000	
41800	Aged - All	1		23,625	23,625	31,500
41807	Aged - Vil	1	18,900			
41834	Enhanced S	5				292,700
41854	Basic Star	32				960,000
	T O T A L	51	96,960	125,685	125,685	1284,200

STATE OF NEW YORK
COUNTY - St Lawrence
TOWN - Potsdam
VILLAGE - Potsdam
SWIS - 407403

2 0 1 6 T E N T A T I V E A S S E S S M E N T R O L L
T A X A B L E S E C T I O N O F T H E R O L L - 1
T H E S E A S S E S S M E N T S A R E A L S O U S E D F O R V I L L A G E P U R P O S E S
M A P S E C T I O N - 0 6 4
S U B - S E C T I O N - 0 6 0
U N I F O R M P E R C E N T O F V A L U E I S 1 0 0 . 0 0

PAGE 586
VALUATION DATE-JUL 01, 2015
TAXABLE STATUS DATE-MAR 01, 2016
RPS150/V04/L015
CURRENT DATE 5/02/2016

*** G R A N D T O T A L S ***

ROLL SEC	DESCRIPTION	TOTAL PARCELS	ASSESSED LAND	ASSESSED TOTAL	TAXABLE VILLAGE	TAXABLE COUNTY	TAXABLE TOWN	TAXABLE SCHOOL	STAR TAXABLE
1	TAXABLE	79	1485,800	7908,300	7811,340	7782,615	7782,615	7876,800	6624,100

STATE OF NEW YORK
COUNTY - St Lawrence
TOWN - Potsdam
VILLAGE - Potsdam
SWIS - 407403

2 0 1 6 T E N T A T I V E A S S E S S M E N T R O L L
T A X A B L E SECTION OF THE ROLL - 1
THESE ASSESSMENTS ARE ALSO USED FOR VILLAGE PURPOSES
TAX MAP NUMBER SEQUENCE
UNIFORM PERCENT OF VALUE IS 100.00
UNIFORM PERCENT OF VALUE IS 100.00

PAGE 587
VALUATION DATE-JUL 01, 2015
TAXABLE STATUS DATE-MAR 01, 2016

TAX MAP PARCEL NUMBER	PROPERTY LOCATION & CLASS	ASSESSMENT	EXEMPTION CODE	VILLAGE	COUNTY	TOWN	SCHOOL	ACCOUNT NO.
CURRENT OWNERS NAME	SCHOOL DISTRICT	LAND	TAX DESCRIPTION	TAXABLE VALUE				
CURRENT OWNERS ADDRESS	PARCEL SIZE/GRID COORD	TOTAL	SPECIAL DISTRICTS					
*****								64.065-1-1 *****
145 Maple St								1- 74-14
64.065-1-1	710 Manufacture		VILLAGE TAXABLE VALUE				300,000	
L & J Properties Plattsburgh	Potsdam 2 407402	76,400	COUNTY TAXABLE VALUE				300,000	
1646 Lake Shore Rd	99sp447,500	300,000	TOWN TAXABLE VALUE				300,000	
Chazy, NY 12921	X		SCHOOL TAXABLE VALUE				300,000	
	X							
	ACRES 2.40							
	EAST-0325162 NRTH-1701718							
	DEED BOOK 2009 PG-7470							
	FULL MARKET VALUE	300,000						
*****								64.065-1-2 *****
143 Maple St								1- 74-13
64.065-1-2	484 1 use sm bld		VILLAGE TAXABLE VALUE				74,000	
Schreyer Karl H	Potsdam 2 407402	32,200	COUNTY TAXABLE VALUE				74,000	
PO Box 167	X	74,000	TOWN TAXABLE VALUE				74,000	
Potsdam, NY 13676	X		SCHOOL TAXABLE VALUE				74,000	
	030184sp							
	FRNT 70.00 DPTH 155.00							
	EAST-0325316 NRTH-1701634							
	DEED BOOK 1999 PG-20071							
	FULL MARKET VALUE	74,000						
*****								64.065-1-3 *****
141 Maple St								1- 94- 4
64.065-1-3	484 1 use sm bld		VILLAGE TAXABLE VALUE				58,000	
Schreyer Karl H	Potsdam 2 407402	27,800	COUNTY TAXABLE VALUE				58,000	
PO Box 167	X	58,000	TOWN TAXABLE VALUE				58,000	
Potsdam, NY 13676	86sp30000/91sp34000		SCHOOL TAXABLE VALUE				58,000	
	X							
	FRNT 64.00 DPTH 135.00							
	EAST-0325379 NRTH-1701634							
	DEED BOOK 1999 PG-20071							
	FULL MARKET VALUE	58,000						
*****								64.065-1-4 *****
137 Maple St								1- 63- 9
64.065-1-4	210 1 Family Res		VILLAGE TAXABLE VALUE				61,400	
Schreyer Karl H	Potsdam 2 407402	13,400	COUNTY TAXABLE VALUE				61,400	
PO Box 167	83sp47500/94sp57000	61,400	TOWN TAXABLE VALUE				61,400	
Potsdam, NY 13676	X		SCHOOL TAXABLE VALUE				61,400	
	X							
	FRNT 146.00 DPTH 135.00							
	EAST-0325477 NRTH-1701627							
	DEED BOOK 1999 PG-20071							
	FULL MARKET VALUE	61,400						
*****								*****

STATE OF NEW YORK
 COUNTY - St Lawrence
 TOWN - Potsdam
 VILLAGE - Potsdam
 SWIS - 407403

2 0 1 6 T E N T A T I V E A S S E S S M E N T R O L L
 T A X A B L E SECTION OF THE ROLL - 1
 THESE ASSESSMENTS ARE ALSO USED FOR VILLAGE PURPOSES
 TAX MAP NUMBER SEQUENCE
 UNIFORM PERCENT OF VALUE IS 100.00
 UNIFORM PERCENT OF VALUE IS 100.00

PAGE 588
 VALUATION DATE-JUL 01, 2015
 TAXABLE STATUS DATE-MAR 01, 2016

TAX MAP PARCEL NUMBER	PROPERTY LOCATION & CLASS	ASSESSMENT	EXEMPTION CODE	VILLAGE	COUNTY	TOWN	SCHOOL	ACCOUNT NO.
CURRENT OWNERS NAME	SCHOOL DISTRICT	LAND	TAX DESCRIPTION	TAXABLE VALUE				
CURRENT OWNERS ADDRESS	PARCEL SIZE/GRID COORD	TOTAL	SPECIAL DISTRICTS					

64.065-1-5	129,131, 133,135 Maple St							64.065-1-5 *****
Schreyer Karl H	411 Apartment			VILLAGE TAXABLE VALUE				1- 82-13
PO Box 167	Potsdam 2 407402	76,100		COUNTY TAXABLE VALUE				
Potsdam, NY 13676	Re: KHS Rentals	321,500		TOWN TAXABLE VALUE				
	X			SCHOOL TAXABLE VALUE				
	X							
	ACRES 2.10							
	EAST-0325581 NRTH-1701760							
	DEED BOOK 904 PG-00846							
	FULL MARKET VALUE	321,500						

64.065-1-6	127 1/2 Maple St							64.065-1-6 *****
Schreyer Karl H	210 1 Family Res			VILLAGE TAXABLE VALUE				1- 2-15
PO Box 167	Potsdam 2 407402	6,600		COUNTY TAXABLE VALUE				
Potsdam, NY 13676	95sp20000	48,900		TOWN TAXABLE VALUE				
	98sp25000nv			SCHOOL TAXABLE VALUE				
	66x86x44x30x22x116							
	FRNT 66.00 DPTH 96.00							
	EAST-0325742 NRTH-1701704							
	DEED BOOK 2002 PG-18266							
	FULL MARKET VALUE	48,900						

64.065-1-8	125 Maple St							64.065-1-8 *****
Schreyer Karl H	220 2 Family Res			VILLAGE TAXABLE VALUE				1-105-12
PO Box 167	Potsdam 2 407402	9,400		COUNTY TAXABLE VALUE				
Potsdam, NY 13676	2002sp55000	78,500		TOWN TAXABLE VALUE				
	X			SCHOOL TAXABLE VALUE				
	85sp51500/93sp65000							
	FRNT 66.00 DPTH 348.00							
	EAST-0325805 NRTH-1701788							
	DEED BOOK 2002 PG-20073							
	FULL MARKET VALUE	78,500						

64.065-1-15	147A,B,C Maple St							64.065-1-15 *****
Waste-Stream Inc	710 Manufacture			VILLAGE TAXABLE VALUE				
3903 Bellaire Blvd	Potsdam 2 407402	60,100		COUNTY TAXABLE VALUE				
Houston, TX 77025-1153	x	150,000		TOWN TAXABLE VALUE				
	x			SCHOOL TAXABLE VALUE				
	x							
	ACRES 1.30							
	EAST-0324864 NRTH-1701687							
	DEED BOOK 1999 PG-1910							
	FULL MARKET VALUE	150,000						

STATE OF NEW YORK
COUNTY - St Lawrence
TOWN - Potsdam
VILLAGE - Potsdam
SWIS - 407403

2 0 1 6 T E N T A T I V E A S S E S S M E N T R O L L
T A X A B L E SECTION OF THE ROLL - 1
THESE ASSESSMENTS ARE ALSO USED FOR VILLAGE PURPOSES
TAX MAP NUMBER SEQUENCE
UNIFORM PERCENT OF VALUE IS 100.00
UNIFORM PERCENT OF VALUE IS 100.00

PAGE 589
VALUATION DATE-JUL 01, 2015
TAXABLE STATUS DATE-MAR 01, 2016

TAX MAP PARCEL NUMBER	PROPERTY LOCATION & CLASS	ASSESSMENT	EXEMPTION CODE	VILLAGE	COUNTY	TOWN	SCHOOL	ACCOUNT NO.
CURRENT OWNERS NAME	SCHOOL DISTRICT	LAND	TAX DESCRIPTION	TAXABLE VALUE				
CURRENT OWNERS ADDRESS	PARCEL SIZE/GRID COORD	TOTAL	SPECIAL DISTRICTS					

64.065-1-16	127 Maple St							64.065-1-16
Schreyer Karl H	210 1 Family Res		VILLAGE TAXABLE VALUE					1- 44- 1
PO Box 167	Potsdam 2 407402	6,500	COUNTY TAXABLE VALUE					
Potsdam, NY 13676	99sp26500	60,900	TOWN TAXABLE VALUE					
	X		SCHOOL TAXABLE VALUE					
	X							
	FRNT 66.00 DPTH 91.00							
	EAST-0336227 NRTH-1702310							
	DEED BOOK 1999 PG-24947							
	FULL MARKET VALUE	60,900						

64.065-2-1	115 Maple St							64.065-2-1
Clicquennoi Bruce	421 Restaurant		VILLAGE TAXABLE VALUE					1- 46- 3
115 Maple St	Potsdam 2 407402	34,000	COUNTY TAXABLE VALUE					
Potsdam, NY 13676	Re: Eben's Hearth	185,000	TOWN TAXABLE VALUE					
	X		SCHOOL TAXABLE VALUE					
	66x305x66x300							
	FRNT 66.00 DPTH 302.50							
	EAST-0326147 NRTH-1701718							
	DEED BOOK 1045 PG-01037							
	FULL MARKET VALUE	185,000						

64.065-2-2.1	111 Maple St							64.065-2-2.1
Clicquennoi Bruce T	331 Com vac w/im		VILLAGE TAXABLE VALUE					1- 44-11
115 Maple St	Potsdam 2 407402	35,400	COUNTY TAXABLE VALUE					
Potsdam, NY 13676	97sp55000	73,500	TOWN TAXABLE VALUE					
	Parking Lot		SCHOOL TAXABLE VALUE					
	149x300x132x229x17x60							
	FRNT 149.00 DPTH 295.00							
	EAST-0326238 NRTH-1701697							
	DEED BOOK 1111 PG-235							
	FULL MARKET VALUE	73,500						

64.065-2-4	109 Maple St							64.065-2-4
Delta Zeta Natl Housing Corp	418 Inn/lodge		VILLAGE TAXABLE VALUE					1- 4-13
202 E Church St	Potsdam 2 407402	42,000	COUNTY TAXABLE VALUE					
Oxford, OH 45056	90sp85000/95sp45000	185,000	TOWN TAXABLE VALUE					
	X		SCHOOL TAXABLE VALUE					
	115x60x17x229x133x275							
	FRNT 115.00 DPTH 275.00							
	EAST-0326363 NRTH-1701704							
	DEED BOOK 2003 PG-8182							
	FULL MARKET VALUE	185,000						

STATE OF NEW YORK
COUNTY - St Lawrence
TOWN - Potsdam
VILLAGE - Potsdam
SWIS - 407403

2 0 1 6 T E N T A T I V E A S S E S S M E N T R O L L
T A X A B L E SECTION OF THE ROLL - 1
THESE ASSESSMENTS ARE ALSO USED FOR VILLAGE PURPOSES
TAX MAP NUMBER SEQUENCE
UNIFORM PERCENT OF VALUE IS 100.00
UNIFORM PERCENT OF VALUE IS 100.00

PAGE 590
VALUATION DATE-JUL 01, 2015
TAXABLE STATUS DATE-MAR 01, 2016

TAX MAP PARCEL NUMBER	PROPERTY LOCATION & CLASS	ASSESSMENT	EXEMPTION CODE	VILLAGE	COUNTY	TOWN	SCHOOL	ACCOUNT NO.
CURRENT OWNERS NAME	SCHOOL DISTRICT	LAND	TAX DESCRIPTION	TAXABLE VALUE				
CURRENT OWNERS ADDRESS	PARCEL SIZE/GRID COORD	TOTAL	SPECIAL DISTRICTS					

64.065-2-5	103 Maple St							64.065-2-5 *****
Clarkson Phi Kappa Sigma Inc.	Potsdam 2 407402	9,700	VILLAGE TAXABLE VALUE					1- 36- 7
c/o Garrett Kane	X	9,700	COUNTY TAXABLE VALUE					
Apt 2E	X		TOWN TAXABLE VALUE					
111 Wolfs Ln	0185e0/86sp5000		SCHOOL TAXABLE VALUE					
Pelham, NY 10803-1812	ACRES 1.40							
	EAST-0326566 NRTH-1701704							
	DEED BOOK 1000 PG-00220							
	FULL MARKET VALUE	9,700						

64.065-2-6	101 Maple St							64.065-2-6 *****
Noble David	Potsdam 2 407402	15,900	VILLAGE TAXABLE VALUE					1-102- 2
Noble Tommy	2005sp34000	50,400	COUNTY TAXABLE VALUE					
235 Howardville Rd	X		TOWN TAXABLE VALUE					
Canton, NY 13617	149x252x145x238		SCHOOL TAXABLE VALUE					
	FRNT 149.00 DPTH 245.00							
	EAST-0326733 NRTH-1701683							
	DEED BOOK 2005 PG-11824							
	FULL MARKET VALUE	50,400						

64.065-2-7.1	93 Maple St							64.065-2-7.1 *****
Coleman Jerry R	Potsdam 2 407402	16,200	VILLAGE TAXABLE VALUE					1- 40-14
55 Leroy St	99sp33000	57,800	COUNTY TAXABLE VALUE					
Potsdam, NY 13676	also see 2001/6128		TOWN TAXABLE VALUE					
	153x238x33x60x130x235		SCHOOL TAXABLE VALUE					
	FRNT 142.00 DPTH 236.00							
	EAST-0326901 NRTH-0170170							
	DEED BOOK 2013 PG-13273							
	FULL MARKET VALUE	57,800						

64.065-2-8	91 Maple St							64.065-2-8 *****
Coleman Jerry R	Potsdam 2 407402	7,800	VILLAGE TAXABLE VALUE					1- 40-13
55 Leroy St	2002sp40000	67,800	COUNTY TAXABLE VALUE					
Potsdam, NY 13676	X		TOWN TAXABLE VALUE					
	FRNT 63.00 DPTH 165.00		SCHOOL TAXABLE VALUE					
	EAST-3270071 NRTH-1701640							
	DEED BOOK 2013 PG-13273							
	FULL MARKET VALUE	67,800						

STATE OF NEW YORK
 COUNTY - St Lawrence
 TOWN - Potsdam
 VILLAGE - Potsdam
 SWIS - 407403

2 0 1 6 T E N T A T I V E A S S E S S M E N T R O L L
 T A X A B L E SECTION OF THE ROLL - 1
 THESE ASSESSMENTS ARE ALSO USED FOR VILLAGE PURPOSES
 TAX MAP NUMBER SEQUENCE
 UNIFORM PERCENT OF VALUE IS 100.00
 UNIFORM PERCENT OF VALUE IS 100.00

PAGE 591
 VALUATION DATE-JUL 01, 2015
 TAXABLE STATUS DATE-MAR 01, 2016

TAX MAP PARCEL NUMBER	PROPERTY LOCATION & CLASS	ASSESSMENT	EXEMPTION CODE	VILLAGE	COUNTY	TOWN	SCHOOL	ACCOUNT NO.
CURRENT OWNERS NAME	SCHOOL DISTRICT	LAND	TAX DESCRIPTION					TAXABLE VALUE
CURRENT OWNERS ADDRESS	PARCEL SIZE/GRID COORD	TOTAL	SPECIAL DISTRICTS					

64.065-2-9	89 Maple St 270 Mfg housing			VILLAGE	TAXABLE	VALUE		40,000
Gordon Debra	Potsdam 2 407402	11,300		COUNTY	TAXABLE	VALUE		40,000
Apt A	07/03 sp 19500	40,000		TOWN	TAXABLE	VALUE		40,000
27 Grant St	X			SCHOOL	TAXABLE	VALUE		40,000
Potsdam, NY 13676-1826	100x165x100x155 FRNT 100.00 DPTH 160.00 EAST-0327080 NRTH-1701634 DEED BOOK 2012 PG-3417 FULL MARKET VALUE	40,000						

64.065-2-10	87 Maple St 210 1 Family Res			VILLAGE	TAXABLE	VALUE		54,300
Robar Frederick D Sr	Potsdam 2 407402	11,100		COUNTY	TAXABLE	VALUE		54,300
731 South Canton Rd	99sp25000	54,300		TOWN	TAXABLE	VALUE		54,300
Potsdam, NY 13676	85sp33000 100x155x100x147 FRNT 100.00 DPTH 151.00 EAST-0327178 NRTH-1701634 DEED BOOK 1999 PG-14571 FULL MARKET VALUE	54,300		SCHOOL	TAXABLE	VALUE		54,300

64.065-2-11	85 Maple St 311 Res vac land			VILLAGE	TAXABLE	VALUE		6,000
Robar Frederick D Sr	Potsdam 2 407402	6,000		COUNTY	TAXABLE	VALUE		6,000
731 South Canton Rd	99sp5000	6,000		TOWN	TAXABLE	VALUE		6,000
Potsdam, NY 13676	89sp18500 85x132x95x65x10x65 FRNT 85.00 DPTH 132.00 EAST-0327283 NRTH-1701634 DEED BOOK 1999 PG-17026 FULL MARKET VALUE	6,000		SCHOOL	TAXABLE	VALUE		6,000

64.065-2-12	Maple St 311 Res vac land			VILLAGE	TAXABLE	VALUE		1,500
Coleman Jerry R	Potsdam 2 407402	1,500		COUNTY	TAXABLE	VALUE		1,500
55 Leroy St	FRNT 33.00 DPTH 246.00	1,500		TOWN	TAXABLE	VALUE		1,500
Potsdam, NY 13676	EAST-0326810 NRTH-1701680 DEED BOOK 2013 PG-13273 FULL MARKET VALUE	1,500		SCHOOL	TAXABLE	VALUE		1,500

STATE OF NEW YORK
 COUNTY - St Lawrence
 TOWN - Potsdam
 VILLAGE - Potsdam
 SWIS - 407403

2 0 1 6 T E N T A T I V E A S S E S S M E N T R O L L
 T A X A B L E SECTION OF THE ROLL - 1
 THESE ASSESSMENTS ARE ALSO USED FOR VILLAGE PURPOSES
 TAX MAP NUMBER SEQUENCE
 UNIFORM PERCENT OF VALUE IS 100.00
 UNIFORM PERCENT OF VALUE IS 100.00

VALUATION DATE-JUL 01, 2015
 TAXABLE STATUS DATE-MAR 01, 2016

TAX MAP PARCEL NUMBER	PROPERTY LOCATION & CLASS	ASSESSMENT	EXEMPTION CODE	VILLAGE	COUNTY	TOWN	SCHOOL	ACCOUNT NO.
CURRENT OWNERS NAME	SCHOOL DISTRICT	LAND	TAX DESCRIPTION					TAXABLE VALUE
CURRENT OWNERS ADDRESS	PARCEL SIZE/GRID COORD	TOTAL	SPECIAL DISTRICTS					
*****								64.066-1-8 *****
	79 Maple St							1- 78- 2
64.066-1-8	220 2 Family Res		VILLAGE TAXABLE VALUE					61,500
Robar Frederick D Sr	Potsdam 2 407402	8,600	COUNTY TAXABLE VALUE					61,500
731 South Canton Rd	97sp28000<	61,500	TOWN TAXABLE VALUE					61,500
Potsdam, NY 13676	X		SCHOOL TAXABLE VALUE					61,500
	70x130x70x124							
	FRNT 70.00 DPTH 142.50							
	EAST-0327471 NRTH-1701627							
	DEED BOOK 1116 PG-183							
	FULL MARKET VALUE	61,500						
*****								64.066-1-9 *****
	81,83 Maple St							1- 77-15
64.066-1-9	411 Apartment		VILLAGE TAXABLE VALUE					89,500
Robar Frederick D Sr	Potsdam 2 407402	35,700	COUNTY TAXABLE VALUE					89,500
731 South Canton Rd	97sp28000<	89,500	TOWN TAXABLE VALUE					89,500
Potsdam, NY 13676	X		SCHOOL TAXABLE VALUE					89,500
	109x60x10x65x99x130							
	FRNT 109.00 DPTH 136.00							
	EAST-0327388 NRTH-1701620							
	DEED BOOK 1116 PG-183							
	FULL MARKET VALUE	89,500						
*****								64.066-1-14.1 *****
	10 Pine St							
64.066-1-14.1	314 Rural vac<10		VILLAGE TAXABLE VALUE					2,000
Robar Frederick D Sr	Potsdam 2 407402	2,000	COUNTY TAXABLE VALUE					2,000
731 S Canton Rd	x	2,000	TOWN TAXABLE VALUE					2,000
Potsdam, NY 13676	x		SCHOOL TAXABLE VALUE					2,000
	c							
	FRNT 46.00 DPTH 871.00							
	ACRES 0.92							
	EAST-0327380 NRTH-1701713							
	DEED BOOK 1998 PG-16965							
	FULL MARKET VALUE	2,000						
*****								64.066-2-3.1 *****
	59,61 Maple St							1- 94-11
64.066-2-3.1	432 Gas station		VILLAGE TAXABLE VALUE					132,000
North End Auto Repair & Salvag	Potsdam 2 407402	44,900	COUNTY TAXABLE VALUE					132,000
59 Maple St	84sp56756/86sp40000	132,000	TOWN TAXABLE VALUE					132,000
Potsdam, NY 13676	X		SCHOOL TAXABLE VALUE					132,000
	X							
	ACRES 0.51							
	EAST-0328218 NRTH-1701627							
	DEED BOOK 1001 PG-00324							
	FULL MARKET VALUE	132,000						
*****								*****

STATE OF NEW YORK
 COUNTY - St Lawrence
 TOWN - Potsdam
 VILLAGE - Potsdam
 SWIS - 407403

2 0 1 6 T E N T A T I V E A S S E S S M E N T R O L L
 T A X A B L E SECTION OF THE ROLL - 1
 THESE ASSESSMENTS ARE ALSO USED FOR VILLAGE PURPOSES
 TAX MAP NUMBER SEQUENCE
 UNIFORM PERCENT OF VALUE IS 100.00
 UNIFORM PERCENT OF VALUE IS 100.00

PAGE 594
 VALUATION DATE-JUL 01, 2015
 TAXABLE STATUS DATE-MAR 01, 2016

TAX MAP PARCEL NUMBER	PROPERTY LOCATION & CLASS	ASSESSMENT	EXEMPTION CODE	VILLAGE	COUNTY	TOWN	SCHOOL	ACCOUNT NO.
CURRENT OWNERS NAME	SCHOOL DISTRICT	LAND	TAX DESCRIPTION	TAXABLE VALUE				
CURRENT OWNERS ADDRESS	PARCEL SIZE/GRID COORD	TOTAL	SPECIAL DISTRICTS					

64.066-2-4	53 Maple St							1- 92- 9
North End Auto Repair & Salvag	485 >luse sm bld		VILLAGE TAXABLE VALUE	110,000				
59 Maple St	Potsdam 2 407402	60,800	COUNTY TAXABLE VALUE	110,000				
Potsdam, NY 13676	08/03 sp25000	110,000	TOWN TAXABLE VALUE	110,000				
	X		SCHOOL TAXABLE VALUE	110,000				
	X							
	ACRES 1.00							
	EAST-0328337 NRTH-1701669							
	DEED BOOK 2003 PG-15155							
	FULL MARKET VALUE	110,000						

64.066-2-5	43 Maple St							1- 75-15
BSSJ Enterprises, LLC	421 Restaurant		VILLAGE TAXABLE VALUE	100,000				
24 Woods Dr	Potsdam 2 407402	28,700	COUNTY TAXABLE VALUE	100,000				
Canton, NY 13617	Angelo's	100,000	TOWN TAXABLE VALUE	100,000				
	X		SCHOOL TAXABLE VALUE	100,000				
	79sp109110							
	FRNT 70.00 DPTH 120.00							
	EAST-0328456 NRTH-1701599							
	DEED BOOK 2011 PG-18731							
	FULL MARKET VALUE	100,000						

64.066-2-6.2	41 Maple St							1-72-13.2
Countryside ALF, LLC	330 Vacant comm		VILLAGE TAXABLE VALUE	2,400				
762 Brooks Ave	Potsdam 2 407402	2,400	COUNTY TAXABLE VALUE	2,400				
Rochester, NY 14619	X	2,400	TOWN TAXABLE VALUE	2,400				
	X		SCHOOL TAXABLE VALUE	2,400				
	X							
	FRNT 25.00 DPTH 120.00							
	EAST-0328499 NRTH-1701592							
	DEED BOOK 1021 PG-00354							
	FULL MARKET VALUE	2,400						

64.066-2-16.1	39 Maple St							1- 10-15
Stretton Enterprises Inc	434 Auto carwash		VILLAGE TAXABLE VALUE	185,000				
PO Box 1647	Potsdam 2 407402	54,100	COUNTY TAXABLE VALUE	185,000				
Lake Placid, NY 12946	2001sp40000	185,000	TOWN TAXABLE VALUE	185,000				
	Ref2002/8764		SCHOOL TAXABLE VALUE	185,000				
	FRNT 152.00 DPTH 132.00							
	EAST-0328653 NRTH-1701604							
	DEED BOOK 2014 PG-1740							
	FULL MARKET VALUE	185,000						

TAX MAP PARCEL NUMBER	PROPERTY LOCATION & CLASS	ASSESSMENT	EXEMPTION CODE	VILLAGE	COUNTY	TOWN	SCHOOL	ACCOUNT NO.
CURRENT OWNERS NAME	SCHOOL DISTRICT	LAND	TAX DESCRIPTION					TAXABLE VALUE
CURRENT OWNERS ADDRESS	PARCEL SIZE/GRID COORD	TOTAL	SPECIAL DISTRICTS					
*****								64.066-2-17 *****
31 Maple St								1- 10-11
64.066-2-17	483 Converted Re		VILLAGE TAXABLE VALUE					162,000
Heinemann John	Potsdam 2 407402	30,900	COUNTY TAXABLE VALUE					162,000
Heinemann Kathleen	2000sp52000	162,000	TOWN TAXABLE VALUE					162,000
7581 US Highway 11	07/03 sp 162000		SCHOOL TAXABLE VALUE					162,000
Potsdam, NY 13676	79sp42000							
	FRNT 48.00 DPTH 132.00							
	BANK8888830							
	EAST-0328754 NRTH-1701604							
	DEED BOOK 2003 PG-22347							
	FULL MARKET VALUE	162,000						
*****								64.066-2-18 *****
29 Maple St								1- 77- 1
64.066-2-18	421 Restaurant		VILLAGE TAXABLE VALUE					172,500
Samerpitak Banna	Potsdam 2 407402	45,000	COUNTY TAXABLE VALUE					172,500
Soikum Phutsong	2014sp250000	172,500	TOWN TAXABLE VALUE					172,500
1246 Morley Potsdam Rd	X		SCHOOL TAXABLE VALUE					172,500
Potsdam, NY 13676	167x101x129x48x66							
	ACRES 0.31							
	EAST-0328843 NRTH-1701583							
	DEED BOOK 2014 PG-9792							
	FULL MARKET VALUE	172,500						
*****								64.066-2-21 *****
101-608 Swan St								1- 18-11
64.066-2-21	411 Apartment - WTRFNT		VILLAGE TAXABLE VALUE					1150,000
Swan Landing Assoc.PL	Potsdam 2 407402	84,100	COUNTY TAXABLE VALUE					1150,000
ATTN: Bryan Wolofsky	Swan Landing Apts	1150,000	TOWN TAXABLE VALUE					1150,000
5714 Edgemore Ave	Ref 1040-1100		SCHOOL TAXABLE VALUE					1150,000
Montreal, QC, Canada	X							
	H4W 1V7 ACRES 2.60 BANK1111111							
	EAST-0328623 NRTH-1701836							
	DEED BOOK 1065 PG-104							
	FULL MARKET VALUE	1150,000						
*****								64.066-3-3 *****
1,3,5 Maple St								1- 99-10
64.066-3-3	482 Det row bldg		VILLAGE TAXABLE VALUE					498,000
White & Evans Inc	Potsdam 2 407402	55,000	COUNTY TAXABLE VALUE					498,000
1 Maple St	X	498,000	TOWN TAXABLE VALUE					498,000
Potsdam, NY 13676	X		SCHOOL TAXABLE VALUE					498,000
	122783sp							
	FRNT 125.00 DPTH 188.00							
	EAST-0329531 NRTH-1701885							
	DEED BOOK 00978 PG-00947							
	FULL MARKET VALUE	498,000						
*****								*****

STATE OF NEW YORK
COUNTY - St Lawrence
TOWN - Potsdam
VILLAGE - Potsdam
SWIS - 407403

2 0 1 6 T E N T A T I V E A S S E S S M E N T R O L L
T A X A B L E SECTION OF THE ROLL - 1
THESE ASSESSMENTS ARE ALSO USED FOR VILLAGE PURPOSES
TAX MAP NUMBER SEQUENCE
UNIFORM PERCENT OF VALUE IS 100.00
UNIFORM PERCENT OF VALUE IS 100.00

PAGE 596
VALUATION DATE-JUL 01, 2015
TAXABLE STATUS DATE-MAR 01, 2016

TAX MAP PARCEL NUMBER	PROPERTY LOCATION & CLASS	ASSESSMENT	EXEMPTION CODE	VILLAGE	COUNTY	TOWN	SCHOOL
CURRENT OWNERS NAME	SCHOOL DISTRICT	LAND	TAX DESCRIPTION	TAXABLE VALUE			ACCOUNT NO.
CURRENT OWNERS ADDRESS	PARCEL SIZE/GRID COORD	TOTAL	SPECIAL DISTRICTS				

64.066-3-4	9 Maple St			64.066-3-4	*****		
White & Evans Inc	485 >luse sm bld		VILLAGE TAXABLE VALUE	145,000	1- 79-14		
1 Maple St	Potsdam 2 407402	16,300	COUNTY TAXABLE VALUE	145,000			
Potsdam, NY 13676	X	145,000	TOWN TAXABLE VALUE	145,000			
	X		SCHOOL TAXABLE VALUE	145,000			
	90spl65000<						
	FRNT 51.00 DPTH 74.00						
	EAST-0329482 NRTH-1701794						
	DEED BOOK 1046 PG-00791						
	FULL MARKET VALUE	145,000					

64.066-3-5	7 Maple St			64.066-3-5	*****		
White & Evans Inc	481 Att row bldg		VILLAGE TAXABLE VALUE	165,000	1- 39- 7		
1 Maple St	Potsdam 2 407402	13,500	COUNTY TAXABLE VALUE	165,000			
Potsdam, NY 13676	90spl65000<	165,000	TOWN TAXABLE VALUE	165,000			
	X		SCHOOL TAXABLE VALUE	165,000			
	X						
	FRNT 42.00 DPTH 74.50						
	EAST-0329524 NRTH-1701815						
	DEED BOOK 1046 PG-00791						
	FULL MARKET VALUE	165,000					

64.066-3-7	17 Maple St			64.066-3-7	*****		
Wakefield Dana	484 1 use sm bld		VILLAGE TAXABLE VALUE	100,000	1-314- 6		
PO Box 947	Potsdam 2 407402	12,000	COUNTY TAXABLE VALUE	100,000			
Potsdam, NY 13676	2001sp75000	100,000	TOWN TAXABLE VALUE	100,000			
	2006sp10000		SCHOOL TAXABLE VALUE	100,000			
	66x66x62x66						
	FRNT 40.00 DPTH 66.00						
	EAST-0329412 NRTH-1701732						
	DEED BOOK 2015 PG-13548						
	FULL MARKET VALUE	100,000					

64.066-4-2.1	48 Maple St			64.066-4-2.1	*****		
Prime LLC	453 Large retail		VILLAGE TAXABLE VALUE	1500,000	1- 92-12.1		
% Alane Day	Potsdam 2 407402	154,200	COUNTY TAXABLE VALUE	1500,000			
29 E Main St	Kinney Drugs	1500,000	TOWN TAXABLE VALUE	1500,000			
Gouverneur, NY 13642	Easement2008/13069		SCHOOL TAXABLE VALUE	1500,000			
	ACRES 1.40						
	EAST-0328162 NRTH-1701342						
	DEED BOOK 2006 PG-18563						
	FULL MARKET VALUE	1500,000					

STATE OF NEW YORK
 COUNTY - St Lawrence
 TOWN - Potsdam
 VILLAGE - Potsdam
 SWIS - 407403

2 0 1 6 T E N T A T I V E A S S E S S M E N T R O L L
 T A X A B L E SECTION OF THE ROLL - 1
 THESE ASSESSMENTS ARE ALSO USED FOR VILLAGE PURPOSES
 TAX MAP NUMBER SEQUENCE
 UNIFORM PERCENT OF VALUE IS 100.00
 UNIFORM PERCENT OF VALUE IS 100.00

PAGE 597
 VALUATION DATE-JUL 01, 2015
 TAXABLE STATUS DATE-MAR 01, 2016

TAX MAP PARCEL NUMBER	PROPERTY LOCATION & CLASS	ASSESSMENT	EXEMPTION CODE	VILLAGE	COUNTY	TOWN	SCHOOL	ACCOUNT NO.	
CURRENT OWNERS NAME	SCHOOL DISTRICT	LAND	TAX DESCRIPTION	TAXABLE VALUE					
CURRENT OWNERS ADDRESS	PARCEL SIZE/GRID COORD	TOTAL	SPECIAL DISTRICTS						

64.066-4-2.2	4 Clarkson Ave			64.066-4-2.2	*****				1-91-12.2
Prime, LLC	484 1 use sm bld		VILLAGE TAXABLE VALUE						
c/o Dealmaker Offices	Potsdam 2 407402	69,300	COUNTY TAXABLE VALUE						
137 main Ave Fl 3rd	2004sp140000	175,000	TOWN TAXABLE VALUE						
Watertown, NY 13601	X		SCHOOL TAXABLE VALUE						
	0385sp80000								
	FRNT 70.00 DPTH								
	ACRES 0.31								
	EAST-0328128 NRTH-1701166								
	DEED BOOK 2015 PG-13549								
	FULL MARKET VALUE	175,000							

64.066-4-3.1	42 Maple St			64.066-4-3.1	*****				1- 19- 7
Prime LLC	431 Auto dealer		VILLAGE TAXABLE VALUE						
19441 Collins Lndg	Potsdam 2 407402	171,000	COUNTY TAXABLE VALUE						
Alexandria Bay, NY 13607-2147	2006sp70000	581,300	TOWN TAXABLE VALUE						
	X		SCHOOL TAXABLE VALUE						
	Reference Deed 994/639								
	ACRES 3.10								
	EAST-0328476 NRTH-1701305								
	DEED BOOK 2006 PG-11298								
	FULL MARKET VALUE	581,300							

64.066-4-7	30 1/2 Maple St			64.066-4-7	*****				1- 41- 7
Enache Eva	411 Apartment		VILLAGE TAXABLE VALUE						
58 W Main St	Potsdam 2 407402	33,200	COUNTY TAXABLE VALUE						
Norfolk, NY 13667	96sp210000<	70,000	TOWN TAXABLE VALUE						
	X		SCHOOL TAXABLE VALUE						
	FRNT 99.00 DPTH 80.00								
	EAST-0328735 NRTH-1701432								
	DEED BOOK 2003 PG-19857								
	FULL MARKET VALUE	70,000							

64.066-4-8	32, 32 1/2 Maple St			64.066-4-8	*****				1- 40-11
Heinemann John	411 Apartment		VILLAGE TAXABLE VALUE						
Heinemann Kathleen	Potsdam 2 407402	56,100	COUNTY TAXABLE VALUE						
7581 US Highway 11	95sp141330	262,000	TOWN TAXABLE VALUE						
Potsdam, NY 13676	96sp210000<		SCHOOL TAXABLE VALUE						
	10/03 SP 205000								
	FRNT 250.00 DPTH 99.00								
	ACRES 0.58 BANK8888869								
	EAST-0328742 NRTH-1701265								
	DEED BOOK 2003 PG-21804								
	FULL MARKET VALUE	262,000							

STATE OF NEW YORK
 COUNTY - St Lawrence
 TOWN - Potsdam
 VILLAGE - Potsdam
 SWIS - 407403

2 0 1 6 T E N T A T I V E A S S E S S M E N T R O L L
 T A X A B L E SECTION OF THE ROLL - 1
 THESE ASSESSMENTS ARE ALSO USED FOR VILLAGE PURPOSES
 TAX MAP NUMBER SEQUENCE
 UNIFORM PERCENT OF VALUE IS 100.00
 UNIFORM PERCENT OF VALUE IS 100.00

PAGE 598
 VALUATION DATE-JUL 01, 2015
 TAXABLE STATUS DATE-MAR 01, 2016

TAX MAP PARCEL NUMBER	PROPERTY LOCATION & CLASS	ASSESSMENT	EXEMPTION CODE	VILLAGE	COUNTY	TOWN	SCHOOL	ACCOUNT NO.	
CURRENT OWNERS NAME	SCHOOL DISTRICT	LAND	TAX DESCRIPTION	TAXABLE VALUE					
CURRENT OWNERS ADDRESS	PARCEL SIZE/GRID COORD	TOTAL	SPECIAL DISTRICTS						

64.066-4-9.1	30 Maple St			64.066-4-9.1					*****
Stewarts Shops Corp	486 Mini-mart - WTRFNT		VILLAGE TAXABLE VALUE	600,000					1- 35- 9
PO Box 435	Potsdam 2 407402	83,500	COUNTY TAXABLE VALUE	600,000					
Saratoga Springs, NY 12866	95sp160000	600,000	TOWN TAXABLE VALUE	600,000					
	Easement 2013/20340		SCHOOL TAXABLE VALUE	600,000					
	13sp943145								
	ACRES 1.80								
	EAST-0328939 NRTH-1701312								
	DEED BOOK 2013 PG-10801								
	FULL MARKET VALUE	600,000							

64.066-5-1	1 Main St			64.066-5-1					*****
J R Westons Inc	415 Motel		VILLAGE TAXABLE VALUE	2060,000					
PO Box 333	Potsdam 2 407402	75,900	COUNTY TAXABLE VALUE	2060,000					
Potsdam, NY 13676	Re: Clarkson Inn Motel	2060,000	TOWN TAXABLE VALUE	2060,000					
	x		SCHOOL TAXABLE VALUE	2060,000					
	x								
	ACRES 1.90								
	EAST-0330087 NRTH-1701760								
	DEED BOOK 2001 PG-9051								
	FULL MARKET VALUE	2060,000							

64.066-6-1	14 Pine St			64.066-6-1					*****
Kolanko Inc	453 Large retail		VILLAGE TAXABLE VALUE	189,000					1- 73-15
1121 River Rd	Potsdam 2 407402	54,500	COUNTY TAXABLE VALUE	189,000					
Norwood, NY 13668	2000sp295000<	189,000	TOWN TAXABLE VALUE	189,000					
	X		SCHOOL TAXABLE VALUE	189,000					
	117x240x100x170								
	FRNT 117.00 DPTH 205.00								
	EAST-0327611 NRTH-1701843								
	DEED BOOK 2000 PG-18759								
	FULL MARKET VALUE	189,000							

STATE OF NEW YORK
 COUNTY - St Lawrence
 TOWN - Potsdam
 VILLAGE - Potsdam
 SWIS - 407403

2 0 1 6 T E N T A T I V E A S S E S S M E N T R O L L
 T A X A B L E SECTION OF THE ROLL - 1
 THESE ASSESSMENTS ARE ALSO USED FOR VILLAGE PURPOSES
 TAX MAP NUMBER SEQUENCE
 UNIFORM PERCENT OF VALUE IS 100.00
 UNIFORM PERCENT OF VALUE IS 100.00

PAGE 600
 VALUATION DATE-JUL 01, 2015
 TAXABLE STATUS DATE-MAR 01, 2016

TAX MAP PARCEL NUMBER	PROPERTY LOCATION & CLASS	ASSESSMENT	EXEMPTION CODE	VILLAGE	COUNTY	TOWN	SCHOOL	ACCOUNT NO.
CURRENT OWNERS NAME	SCHOOL DISTRICT	LAND	TAX DESCRIPTION	TAXABLE VALUE				
CURRENT OWNERS ADDRESS	PARCEL SIZE/GRID COORD	TOTAL	SPECIAL DISTRICTS					

64.067-1-10	27 Main St 418 Inn/lodge			VILLAGE	TAXABLE VALUE			1- 32-15
Zeta Nu Fraternity Inc	Potsdam 2 407402	47,700		COUNTY	TAXABLE VALUE	170,000		
PO Box 5155	X	170,000		TOWN	TAXABLE VALUE	170,000		
Potsdam, NY 13676	X			SCHOOL	TAXABLE VALUE	170,000		
	X							
	FRNT 92.00 DPTH 330.00							
	EAST-0330388 NRTH-1701781							
	DEED BOOK 683 PG-00015							
	FULL MARKET VALUE	170,000						

64.067-1-11	29 Main St 483 Converted Re			VILLAGE	TAXABLE VALUE	275,000		1- 85-11
Akin Lee, DDS, PLLC	Potsdam 2 407402	51,300		COUNTY	TAXABLE VALUE	275,000		
7 LeRoy St	X	275,000		TOWN	TAXABLE VALUE	275,000		
Potsdam, NY 13676	X			SCHOOL	TAXABLE VALUE	275,000		
	080684sp							
	FRNT 99.00 DPTH 330.00							
	EAST-0330471 NRTH-1701781							
	DEED BOOK 2015 PG-10820							
	FULL MARKET VALUE	275,000						

64.067-1-12	31 Main St 461 Bank			VILLAGE	TAXABLE VALUE	420,000		1- 68-12
North Country Savings Bank	Potsdam 2 407402	51,300		COUNTY	TAXABLE VALUE	420,000		
PO Box 230	X	420,000		TOWN	TAXABLE VALUE	420,000		
Canton, NY 13617	X			SCHOOL	TAXABLE VALUE	420,000		
	X							
	FRNT 99.00 DPTH 330.00							
	EAST-0330555 NRTH-1701794							
	DEED BOOK 654 PG-00197							
	FULL MARKET VALUE	420,000						

64.067-1-13	33 Main St 484 1 use sm bld			VILLAGE	TAXABLE VALUE	145,000		1- 58- 5
North Country Savings Bank	Potsdam 2 407402	25,900		COUNTY	TAXABLE VALUE	145,000		
127 Main St	2001spl110,000	145,000		TOWN	TAXABLE VALUE	145,000		
Canton, NY 13617	X			SCHOOL	TAXABLE VALUE	145,000		
	X							
	FRNT 50.00 DPTH 330.00							
	EAST-0330639 NRTH-1701774							
	DEED BOOK 2001 PG-21853							
	FULL MARKET VALUE	145,000						

STATE OF NEW YORK
 COUNTY - St Lawrence
 TOWN - Potsdam
 VILLAGE - Potsdam
 SWIS - 407403

2 0 1 6 T E N T A T I V E A S S E S S M E N T R O L L
 T A X A B L E SECTION OF THE ROLL - 1
 THESE ASSESSMENTS ARE ALSO USED FOR VILLAGE PURPOSES
 TAX MAP NUMBER SEQUENCE
 UNIFORM PERCENT OF VALUE IS 100.00
 UNIFORM PERCENT OF VALUE IS 100.00

PAGE 601
 VALUATION DATE-JUL 01, 2015
 TAXABLE STATUS DATE-MAR 01, 2016

TAX MAP PARCEL NUMBER	PROPERTY LOCATION & CLASS	ASSESSMENT	EXEMPTION CODE	VILLAGE	COUNTY	TOWN	SCHOOL	ACCOUNT NO.
CURRENT OWNERS NAME	SCHOOL DISTRICT	LAND	TAX DESCRIPTION	TAXABLE VALUE				
CURRENT OWNERS ADDRESS	PARCEL SIZE/GRID COORD	TOTAL	SPECIAL DISTRICTS					

64.067-1-14	33 A,B,C Main St							64.067-1-14
Karadinas William C	230 3 Family Res		Basic Star 41854	0	0	0		1- 51- 6
33 Main St	Potsdam 2 407402	7,900	VILLAGE TAXABLE VALUE					30,000
Potsdam, NY 13676	X	72,000	COUNTY TAXABLE VALUE					
	X		TOWN TAXABLE VALUE					
	X		SCHOOL TAXABLE VALUE					
	FRNT 50.00 DPTH 177.00							
	EAST-0330695 NRTH-1701851							
	DEED BOOK 1094 PG-634							
	FULL MARKET VALUE	72,000						

64.067-1-15	33 1/2 Main St							64.067-1-15
KMA Construction	483 Converted Re		VILLAGE TAXABLE VALUE					1- 82-12
33 1/2 Main St Ste A	Potsdam 2 407402	20,000	COUNTY TAXABLE VALUE					
Potsdam, NY 13676-2074	X	125,000	TOWN TAXABLE VALUE					
	X		SCHOOL TAXABLE VALUE					
	X							
	FRNT 43.00 DPTH 160.00							
	EAST-0330742 NRTH-1701870							
	DEED BOOK 1048 PG-00391							
	FULL MARKET VALUE	125,000						

64.067-1-16	35 Main St							64.067-1-16
LaValley James M	483 Converted Re		VILLAGE TAXABLE VALUE					1- 63-15
LaValley Laura H	Potsdam 2 407402	6,700	COUNTY TAXABLE VALUE					
374 Old Wawbeek Rd	2011sp95000	96,500	TOWN TAXABLE VALUE					
Tupper Lake, NY 12986	99sp60000		SCHOOL TAXABLE VALUE					
	X							
	FRNT 46.00 DPTH 140.00							
	EAST-0330784 NRTH-1701879							
	DEED BOOK 2011 PG-13049							
	FULL MARKET VALUE	96,500						

64.067-1-17	3 Division St							64.067-1-17
Gordon Debra	220 2 Family Res		VILLAGE TAXABLE VALUE					1- 40-15
Apt A	Potsdam 2 407402	7,600	COUNTY TAXABLE VALUE					
27 Grant St	X	74,000	TOWN TAXABLE VALUE					
Potsdam, NY 13676-1826	90sp61250/92sp63500		SCHOOL TAXABLE VALUE					
	65x89x125x50x153x50x37x89							
	FRNT 65.00 DPTH 89.00							
	EAST-0330731 NRTH-1701746							
	DEED BOOK 2012 PG-3417							
	FULL MARKET VALUE	74,000						

STATE OF NEW YORK
 COUNTY - St Lawrence
 TOWN - Potsdam
 VILLAGE - Potsdam
 SWIS - 407403

2 0 1 6 T E N T A T I V E A S S E S S M E N T R O L L
 T A X A B L E SECTION OF THE ROLL - 1
 THESE ASSESSMENTS ARE ALSO USED FOR VILLAGE PURPOSES
 TAX MAP NUMBER SEQUENCE
 UNIFORM PERCENT OF VALUE IS 100.00
 UNIFORM PERCENT OF VALUE IS 100.00

PAGE 602
 VALUATION DATE-JUL 01, 2015
 TAXABLE STATUS DATE-MAR 01, 2016

TAX MAP PARCEL NUMBER	PROPERTY LOCATION & CLASS	ASSESSMENT	EXEMPTION CODE	VILLAGE	COUNTY	TOWN	SCHOOL	ACCOUNT NO.
CURRENT OWNERS NAME	SCHOOL DISTRICT	LAND	TAX DESCRIPTION	TAXABLE VALUE				
CURRENT OWNERS ADDRESS	PARCEL SIZE/GRID COORD	TOTAL	SPECIAL DISTRICTS					

64.067-1-18	5 Division St							1- 71- 8
Li-Brothers Enterprise, LLC	210 1 Family Res		VILLAGE TAXABLE VALUE	101,500				
22 Circle Dr	Potsdam 2 407402	5,600	COUNTY TAXABLE VALUE	101,500				
Potsdam, NY 13676	2002sp41000	101,500	TOWN TAXABLE VALUE	101,500				
	90sp45000		SCHOOL TAXABLE VALUE	101,500				
	X							
	FRNT 46.00 DPTH 99.00							
	BANK8888830							
	EAST-0330761 NRTH-1701713							
	DEED BOOK 2015 PG-15346							
	FULL MARKET VALUE	101,500						

64.067-1-19	7,9 Division St							1- 59- 9
Hafer Matthew	220 2 Family Res		VILLAGE TAXABLE VALUE	99,000				
Ramsay Robert	Potsdam 2 407402	9,000	COUNTY TAXABLE VALUE	99,000				
33 1/2 Main St Ste A	X	99,000	TOWN TAXABLE VALUE	99,000				
Potsdam, NY 13676-2074	83sp20500		SCHOOL TAXABLE VALUE	99,000				
	X							
	FRNT 79.00 DPTH 89.00							
	EAST-0330763 NRTH-1701651							
	DEED BOOK 2000 PG-24153							
	FULL MARKET VALUE	99,000						

64.067-1-20	8 Division St							1- 58- 3
Lovass-Nagy Klara	210 1 Family Res		Enhanced S 41834	0	0	0	65,300	
8 Division St	Potsdam 2 407402	9,500	VILLAGE TAXABLE VALUE	83,500				
Potsdam, NY 13676	Ref2001/14377	83,500	COUNTY TAXABLE VALUE	83,500				
	X		TOWN TAXABLE VALUE	83,500				
	59x125x52x23x7x102		SCHOOL TAXABLE VALUE	18,200				
	FRNT 59.00 DPTH 188.00							
	EAST-0330882 NRTH-1701633							
	DEED BOOK 797 PG-00124							
	FULL MARKET VALUE	83,500						

64.067-1-21	6 Division St							1- 85- 9
Yurgartis Steve W	210 1 Family Res		Basic Star 41854	0	0	0	30,000	
Yurgartis Pamela	Potsdam 2 407402	8,300	VILLAGE TAXABLE VALUE	86,600				
6 Division St	X	86,600	COUNTY TAXABLE VALUE	86,600				
Potsdam, NY 13676	X		TOWN TAXABLE VALUE	86,600				
	86sp46000/88sp53000		SCHOOL TAXABLE VALUE	56,600				
	FRNT 68.00 DPTH 99.00							
	EAST-0330866 NRTH-1701697							
	DEED BOOK 1020 PG-00369							
	FULL MARKET VALUE	86,600						

STATE OF NEW YORK
 COUNTY - St Lawrence
 TOWN - Potsdam
 VILLAGE - Potsdam
 SWIS - 407403

2 0 1 6 T E N T A T I V E A S S E S S M E N T R O L L
 T A X A B L E SECTION OF THE ROLL - 1
 THESE ASSESSMENTS ARE ALSO USED FOR VILLAGE PURPOSES
 TAX MAP NUMBER SEQUENCE
 UNIFORM PERCENT OF VALUE IS 100.00
 UNIFORM PERCENT OF VALUE IS 100.00

PAGE 603
 VALUATION DATE-JUL 01, 2015
 TAXABLE STATUS DATE-MAR 01, 2016

TAX MAP PARCEL NUMBER	PROPERTY LOCATION & CLASS	ASSESSMENT	EXEMPTION CODE	VILLAGE	COUNTY	TOWN	SCHOOL	ACCOUNT NO.
CURRENT OWNERS NAME	SCHOOL DISTRICT	LAND	TAX DESCRIPTION	TAXABLE VALUE				
CURRENT OWNERS ADDRESS	PARCEL SIZE/GRID COORD	TOTAL	SPECIAL DISTRICTS					

64.067-1-22	4, 4 1/2 Division St			64.067-1-22				1- 17-15
Reeder David J	220 2 Family Res		VILLAGE TAXABLE VALUE		74,400			
89 Elm St	Potsdam 2 407402	8,000	COUNTY TAXABLE VALUE		74,400			
Potsdam, NY 13676	2012sp38500	74,400	TOWN TAXABLE VALUE		74,400			
	X		SCHOOL TAXABLE VALUE		74,400			
	89sp44000							
	FRNT 65.00 DPTH 99.00							
	EAST-0330869 NRTH-1701761							
	DEED BOOK 2012 PG-4134							
	FULL MARKET VALUE	74,400						

64.067-1-23	2 Division St			64.067-1-23				1- 21- 6
Rutella Jan	210 1 Family Res		Basic Star 41854	0	0	0	30,000	
2 Division St	Potsdam 2 407402	6,800	VILLAGE TAXABLE VALUE		73,000			
Potsdam, NY 13676	2002sp60000	73,000	COUNTY TAXABLE VALUE		73,000			
	88sp37500		TOWN TAXABLE VALUE		73,000			
	62x64x36x28x28x90		SCHOOL TAXABLE VALUE		43,000			
	FRNT 62.00 DPTH 78.00							
	BANK8888869							
	EAST-0330857 NRTH-1701823							
	DEED BOOK 2002 PG-9977							
	FULL MARKET VALUE	73,000						

64.067-1-24	37 Main St			64.067-1-24				1- 35- 4
Burns Robert	210 1 Family Res		CW_15_VET/ 41161	0	11,925	11,925	0	
Burns Ellen	Potsdam 2 407402	5,400	Enhanced S 41834	0	0	0	65,300	
37 Main St	X	79,500	VILLAGE TAXABLE VALUE		79,500			
Potsdam, NY 13676	X		COUNTY TAXABLE VALUE		67,575			
	X		TOWN TAXABLE VALUE		67,575			
	FRNT 48.00 DPTH 83.00		SCHOOL TAXABLE VALUE		14,200			
	EAST-0330852 NRTH-1701899							
	DEED BOOK 956 PG-00850							
	FULL MARKET VALUE	79,500						

64.067-1-26	43 1/2 Main St			64.067-1-26				1- 63-14
Bond Steven J	210 1 Family Res		VILLAGE TAXABLE VALUE		64,000			
31 Market St	Potsdam 2 407402	6,200	COUNTY TAXABLE VALUE		64,000			
Potsdam, NY 13676	98sp44000	64,000	TOWN TAXABLE VALUE		64,000			
	X		SCHOOL TAXABLE VALUE		64,000			
	091984sp45000							
	FRNT 44.00 DPTH 128.00							
	EAST-0331031 NRTH-1701879							
	DEED BOOK 1998 PG-8055							
	FULL MARKET VALUE	64,000						

STATE OF NEW YORK
 COUNTY - St Lawrence
 TOWN - Potsdam
 VILLAGE - Potsdam
 SWIS - 407403

2 0 1 6 T E N T A T I V E A S S E S S M E N T R O L L
 T A X A B L E SECTION OF THE ROLL - 1
 THESE ASSESSMENTS ARE ALSO USED FOR VILLAGE PURPOSES
 TAX MAP NUMBER SEQUENCE
 UNIFORM PERCENT OF VALUE IS 100.00
 UNIFORM PERCENT OF VALUE IS 100.00

PAGE 604
 VALUATION DATE-JUL 01, 2015
 TAXABLE STATUS DATE-MAR 01, 2016

TAX MAP PARCEL NUMBER	PROPERTY LOCATION & CLASS	ASSESSMENT	EXEMPTION CODE	VILLAGE	COUNTY	TOWN	SCHOOL	TAXABLE VALUE	ACCOUNT NO.
CURRENT OWNERS NAME	SCHOOL DISTRICT	LAND	TAX DESCRIPTION						
CURRENT OWNERS ADDRESS	PARCEL SIZE/GRID COORD	TOTAL	SPECIAL DISTRICTS						

64.067-1-27	3A,3B Pierrepont Ave 220 2 Family Res Potsdam 2 407402	7,400	VILLAGE TAXABLE VALUE	64.067-1-27				95,000	1- 95- 8
Mahoney Cornelius			COUNTY TAXABLE VALUE					95,000	
Mahoney Jan	X	95,000	TOWN TAXABLE VALUE					95,000	
148 Birch Dr	X		SCHOOL TAXABLE VALUE					95,000	
Potsdam, NY 13676	50x158x55x132 FRNT 50.00 DPTH 145.00 EAST-0331081 NRTH-1701800 DEED BOOK 1000 PG-00792 FULL MARKET VALUE	95,000							

64.067-1-28	5 Pierrepont Ave 210 1 Family Res Potsdam 2 407402	8,600	VILLAGE TAXABLE VALUE	64.067-1-28				82,500	1-102-14
Carter Carl E			COUNTY TAXABLE VALUE					82,500	
PO Box 1726	99sp59000	82,500	TOWN TAXABLE VALUE					82,500	
San Anselmo, CA 94979	X 55x117x5x65x55x156 FRNT 55.00 DPTH 166.00 BANK8888869 EAST-0331097 NRTH-1701753 DEED BOOK 1999 PG-4262 FULL MARKET VALUE	82,500	SCHOOL TAXABLE VALUE					82,500	

64.067-1-29	7A,7B Pierrepont Ave 220 2 Family Res Potsdam 2 407402	11,200	VILLAGE TAXABLE VALUE	64.067-1-29				115,000	1- 75- 1
Russell Douglas			COUNTY TAXABLE VALUE					115,000	
PO Box 2117	2004sp95000	115,000	TOWN TAXABLE VALUE					115,000	
Liverpool, NY 13090	X 78x165x24x42x45x65x5x117 FRNT 78.00 DPTH 194.00 EAST-0331113 NRTH-1701686 DEED BOOK 2014 PG-5530 FULL MARKET VALUE	115,000	SCHOOL TAXABLE VALUE					115,000	

64.067-1-30	7 1/2 Pierrepont Ave 210 1 Family Res Potsdam 2 407402	7,800	VILLAGE TAXABLE VALUE	64.067-1-30				83,500	1- 89- 3
Bartell Joshua D			COUNTY TAXABLE VALUE					83,500	
Bartell Meaghan E	2007sp63000	83,500	TOWN TAXABLE VALUE					83,500	
13 Chestnut St	88sp56000		SCHOOL TAXABLE VALUE					83,500	
Potsdam, NY 13676	X FRNT 50.00 DPTH 165.00 BANK8888111 EAST-0331154 NRTH-1701638 DEED BOOK 2012 PG-9049 FULL MARKET VALUE	83,500							

STATE OF NEW YORK
COUNTY - St Lawrence
TOWN - Potsdam
VILLAGE - Potsdam
SWIS - 407403

2 0 1 6 T E N T A T I V E A S S E S S M E N T R O L L
T A X A B L E SECTION OF THE ROLL - 1
THESE ASSESSMENTS ARE ALSO USED FOR VILLAGE PURPOSES
TAX MAP NUMBER SEQUENCE
UNIFORM PERCENT OF VALUE IS 100.00
UNIFORM PERCENT OF VALUE IS 100.00

PAGE 605

VALUATION DATE-JUL 01, 2015

TAXABLE STATUS DATE-MAR 01, 2016

TAX MAP PARCEL NUMBER	PROPERTY LOCATION & CLASS	ASSESSMENT	EXEMPTION CODE	VILLAGE	COUNTY	TOWN	SCHOOL	ACCOUNT NO.
CURRENT OWNERS NAME	SCHOOL DISTRICT	LAND	TAX DESCRIPTION	TAXABLE VALUE				
CURRENT OWNERS ADDRESS	PARCEL SIZE/GRID COORD	TOTAL	SPECIAL DISTRICTS					
*****								64.067-1-31 *****
9	Pierrepont Ave							1- 64- 4
64.067-1-31	411 Apartment		VILLAGE TAXABLE VALUE					84,700
Fries Family Lmted Partnership	Potsdam 2 407402	16,400	COUNTY TAXABLE VALUE					84,700
117 Leroy St	X	84,700	TOWN TAXABLE VALUE					84,700
Potsdam, NY 13676	X		SCHOOL TAXABLE VALUE					84,700
	X							
	FRNT 48.00 DPTH 83.00							
	EAST-0331210 NRTH-1701612							
	DEED BOOK 1116 PG-495							
	FULL MARKET VALUE	84,700						
*****								64.067-1-32 *****
3	Hamilton St							1- 34- 4
64.067-1-32	210 1 Family Res		VILLAGE TAXABLE VALUE					78,000
Ashlaw Steven J	Potsdam 2 407402	6,900	COUNTY TAXABLE VALUE					78,000
310 Wells Ave West	2012sp77500	78,000	TOWN TAXABLE VALUE					78,000
North Syracuse, NY 13212	X		SCHOOL TAXABLE VALUE					78,000
	92sp43000/94sp46000							
	FRNT 82.00 DPTH 52.00							
	EAST-0331138 NRTH-1701576							
	DEED BOOK 2012 PG-10831							
	FULL MARKET VALUE	78,000						
*****								64.067-1-34 *****
5	Hamilton St							8-312- 8
64.067-1-34	220 2 Family Res		VILLAGE TAXABLE VALUE					111,500
Hitchman Richard D	Potsdam 2 407402	13,400	COUNTY TAXABLE VALUE					111,500
Hitchman Rae A	2008sp110000	111,500	TOWN TAXABLE VALUE					111,500
747 S Canton Rd	2004sp50000		SCHOOL TAXABLE VALUE					111,500
Potsdam, NY 13676-4111	137x105x48x43x122							
	FRNT 137.00 DPTH 105.00							
	EAST-0331019 NRTH-1701571							
	DEED BOOK 2008 PG-10778							
	FULL MARKET VALUE	111,500						
*****								64.067-1-35 *****
7	Hamilton St							1- 62- 5
64.067-1-35	210 1 Family Res		VILLAGE TAXABLE VALUE					55,100
Gould Sandra	Potsdam 2 407402	5,300	COUNTY TAXABLE VALUE					55,100
1407 Forest Hollow Dr	86sp37500/91sp34500	55,100	TOWN TAXABLE VALUE					55,100
Missouri City, TX 77056-1568	98sp38500		SCHOOL TAXABLE VALUE					55,100
	X							
	FRNT 45.00 DPTH 91.00							
	BANK8888869							
	EAST-0330935 NRTH-1701562							
	DEED BOOK 1998 PG-14630							
	FULL MARKET VALUE	55,100						
*****								*****

STATE OF NEW YORK
 COUNTY - St Lawrence
 TOWN - Potsdam
 VILLAGE - Potsdam
 SWIS - 407403

2 0 1 6 T E N T A T I V E A S S E S S M E N T R O L L
 T A X A B L E SECTION OF THE ROLL - 1
 THESE ASSESSMENTS ARE ALSO USED FOR VILLAGE PURPOSES
 TAX MAP NUMBER SEQUENCE
 UNIFORM PERCENT OF VALUE IS 100.00
 UNIFORM PERCENT OF VALUE IS 100.00

PAGE 606
 VALUATION DATE-JUL 01, 2015
 TAXABLE STATUS DATE-MAR 01, 2016

TAX MAP PARCEL NUMBER	PROPERTY LOCATION & CLASS	ASSESSMENT	EXEMPTION CODE	VILLAGE	COUNTY	TOWN	SCHOOL	ACCOUNT NO.
CURRENT OWNERS NAME	SCHOOL DISTRICT	LAND	TAX DESCRIPTION	TAXABLE VALUE				
CURRENT OWNERS ADDRESS	PARCEL SIZE/GRID COORD	TOTAL	SPECIAL DISTRICTS					

64.067-1-36	9 Hamilton St 210 1 Family Res		Enhanced S 41834	0	0	0		1- 5- 4 65,300
Morin Cynthia-(LU) M	Potsdam 2 407402	5,500	VILLAGE TAXABLE VALUE		71,400			
9 Hamilton St	x	71,400	COUNTY TAXABLE VALUE		71,400			
Potsdam, NY 13676	2006sp60000 98sp48000 44x103		TOWN TAXABLE VALUE		71,400			
	FRNT 44.00 DPTH 103.00		SCHOOL TAXABLE VALUE		6,100			
	EAST-0330889 NRTH-1701562							
	DEED BOOK 2014 PG-16522							
	FULL MARKET VALUE	71,400						

64.067-1-37	11 Hamilton St 210 1 Family Res		VILLAGE TAXABLE VALUE		90,000			1- 41-12
Crawford Jennifer Elizabeth	Potsdam 2 407402	6,500	COUNTY TAXABLE VALUE		90,000			
1339 Ester Dr	2007sp77000	90,000	TOWN TAXABLE VALUE		90,000			
Burlington, ON, Canada	90sp46000/92sp53000		SCHOOL TAXABLE VALUE		90,000			
L7P 1L2	2011sp90000							
	FRNT 52.00 DPTH 103.00							
	BANK1111111							
	EAST-0330846 NRTH-1701562							
	DEED BOOK 2011 PG-11116							
	FULL MARKET VALUE	90,000						

64.067-1-38	15 Hamilton St 220 2 Family Res		VILLAGE TAXABLE VALUE		20,000			1- 77- 4
R2 Home Improvement LLC	Potsdam 2 407402	7,100	COUNTY TAXABLE VALUE		20,000			
103 Stoughton Ave	X	20,000	TOWN TAXABLE VALUE		20,000			
Massena, NY 13662	X		SCHOOL TAXABLE VALUE		20,000			
	X							
	FRNT 60.00 DPTH 91.00							
	EAST-0330777 NRTH-1701567							
	DEED BOOK 2015 PG-17035							
	FULL MARKET VALUE	20,000						

64.067-1-39	17 Hamilton St 210 1 Family Res		VILLAGE TAXABLE VALUE		76,000			1- 33- 2
Zirn Nicholas A	Potsdam 2 407402	4,600	COUNTY TAXABLE VALUE		76,000			
Johnson Sara E	2011sp75500	76,000	TOWN TAXABLE VALUE		76,000			
17 Hamilton St	X		SCHOOL TAXABLE VALUE		76,000			
Potsdam, NY 13676-2024	87sp41000/89sp40600							
	FRNT 38.00 DPTH 98.00							
	BANK8888830							
	EAST-0330729 NRTH-1701562							
	DEED BOOK 2011 PG-14024							
	FULL MARKET VALUE	76,000						

STATE OF NEW YORK
 COUNTY - St Lawrence
 TOWN - Potsdam
 VILLAGE - Potsdam
 SWIS - 407403

2 0 1 6 T E N T A T I V E A S S E S S M E N T R O L L
 T A X A B L E SECTION OF THE ROLL - 1
 THESE ASSESSMENTS ARE ALSO USED FOR VILLAGE PURPOSES
 TAX MAP NUMBER SEQUENCE
 UNIFORM PERCENT OF VALUE IS 100.00
 UNIFORM PERCENT OF VALUE IS 100.00

PAGE 607
 VALUATION DATE-JUL 01, 2015
 TAXABLE STATUS DATE-MAR 01, 2016

TAX MAP PARCEL NUMBER	PROPERTY LOCATION & CLASS	ASSESSMENT	EXEMPTION CODE	VILLAGE	COUNTY	TOWN	SCHOOL
CURRENT OWNERS NAME	SCHOOL DISTRICT	LAND	TAX DESCRIPTION	TAXABLE VALUE			
CURRENT OWNERS ADDRESS	PARCEL SIZE/GRID COORD	TOTAL	SPECIAL DISTRICTS	ACCOUNT NO.			

64.067-1-40	19 Hamilton St 210 1 Family Res		Basic Star 41854	0	0	0	30,000
Hayes Daniel	Potsdam 2 407402	5,700	VILLAGE TAXABLE VALUE		76,100		
Hayes Ellen	X	76,100	COUNTY TAXABLE VALUE		76,100		
19 Hamilton St	84sp31000		TOWN TAXABLE VALUE		76,100		
Potsdam, NY 13676	46x103x46x100		SCHOOL TAXABLE VALUE		46,100		
	FRNT 46.00 DPTH 101.50						
	EAST-0330688 NRTH-1701564						
	DEED BOOK 912 PG-00569						
	FULL MARKET VALUE	76,100					

64.067-1-41	21 Hamilton St 210 1 Family Res		VILLAGE TAXABLE VALUE		82,400		1- 91- 2
Sullivan Mary-Estate	Potsdam 2 407402	7,300	COUNTY TAXABLE VALUE		82,400		
21 Hamilton St	per will 11/17/63	82,400	TOWN TAXABLE VALUE		82,400		
Potsdam, NY 13676	X		SCHOOL TAXABLE VALUE		82,400		
	55x127x55x103						
	FRNT 55.00 DPTH 115.00						
	EAST-0330639 NRTH-1701560						
	DEED BOOK 00000						
	FULL MARKET VALUE	82,400					

64.067-1-42	23 Hamilton St 210 1 Family Res		VILLAGE TAXABLE VALUE		62,500		1- 71-15
Horner Margaret G	Potsdam 2 407402	7,000	COUNTY TAXABLE VALUE		62,500		
23 Hamilton St	2000sp44000	62,500	TOWN TAXABLE VALUE		62,500		
Potsdam, NY 13676	X		SCHOOL TAXABLE VALUE		62,500		
	50x132x50x127						
	FRNT 50.00 DPTH 129.50						
	BANK8888869						
	EAST-0330585 NRTH-1701560						
	DEED BOOK 2000 PG-19467						
	FULL MARKET VALUE	62,500					

64.067-1-43	25 Hamilton St 210 1 Family Res		Basic Star 41854	0	0	0	30,000
Kie Gregory E	Potsdam 2 407402	7,400	VILLAGE TAXABLE VALUE		73,500		
Kie Rebecca S	2004sp53500	73,500	COUNTY TAXABLE VALUE		73,500		
25 Hamilton St	85sp41500/92sp48000		TOWN TAXABLE VALUE		73,500		
Potsdam, NY 13676	55x112x55x128		SCHOOL TAXABLE VALUE		43,500		
	FRNT 55.00 DPTH 120.00						
	EAST-0330532 NRTH-1701557						
	DEED BOOK 2006 PG-11686						
	FULL MARKET VALUE	73,500					

STATE OF NEW YORK
 COUNTY - St Lawrence
 TOWN - Potsdam
 VILLAGE - Potsdam
 SWIS - 407403

2 0 1 6 T E N T A T I V E A S S E S S M E N T R O L L
 T A X A B L E SECTION OF THE ROLL - 1
 THESE ASSESSMENTS ARE ALSO USED FOR VILLAGE PURPOSES
 TAX MAP NUMBER SEQUENCE
 UNIFORM PERCENT OF VALUE IS 100.00
 UNIFORM PERCENT OF VALUE IS 100.00

PAGE 608
 VALUATION DATE-JUL 01, 2015
 TAXABLE STATUS DATE-MAR 01, 2016

TAX MAP PARCEL NUMBER	PROPERTY LOCATION & CLASS	ASSESSMENT	EXEMPTION CODE	VILLAGE	COUNTY	TOWN	SCHOOL	ACCOUNT NO.
CURRENT OWNERS NAME	SCHOOL DISTRICT	LAND	TAX DESCRIPTION	TAXABLE VALUE				
CURRENT OWNERS ADDRESS	PARCEL SIZE/GRID COORD	TOTAL	SPECIAL DISTRICTS					

64.067-1-44	27 Hamilton St							64.067-1-44 1-103-15
Brownlee Bruce	210 1 Family Res		Basic Star 41854	0	0	0	30,000	
Collen Robin	Potsdam 2 407402	11,100	VILLAGE TAXABLE VALUE		85,000			
27 Hamilton St	2001sp76250	85,000	COUNTY TAXABLE VALUE		85,000			
Potsdam, NY 13676	91sp52500		TOWN TAXABLE VALUE		85,000			
	88x130x86x112		SCHOOL TAXABLE VALUE		55,000			
	FRNT 88.00 DPTH 121.00							
	EAST-0330465 NRTH-1701558							
	DEED BOOK 2001 PG-17772							
	FULL MARKET VALUE	85,000						

64.067-2-1	1 Riverview Dr							64.067-2-1 1-106-10
Howlett Stacey	465 Prof. bldg.		VILLAGE TAXABLE VALUE		184,000			
One Riverview Drive LLC	Potsdam 2 407402	55,300	COUNTY TAXABLE VALUE		184,000			
1 Riverview Dr Ste B	Ref1998/11600	184,000	TOWN TAXABLE VALUE		184,000			
Potsdam, NY 13676-2090	Original Deed 896/962		SCHOOL TAXABLE VALUE		184,000			
	144xvar							
	FRNT 144.00 DPTH 148.00							
	EAST-0330337 NRTH-1701360							
	DEED BOOK 2011 PG-8289							
	FULL MARKET VALUE	184,000						

64.067-2-2	28 Hamilton St							64.067-2-2 1-104-13
Dow Tracy A	210 1 Family Res		Basic Star 41854	0	0	0	30,000	
28 Hamilton St	Potsdam 2 407402	6,200	VILLAGE TAXABLE VALUE		83,900			
Potsdam, NY 13676	89sp55500/93sp59000	83,900	COUNTY TAXABLE VALUE		83,900			
	X		TOWN TAXABLE VALUE		83,900			
	51x103x48x94		SCHOOL TAXABLE VALUE		53,900			
	FRNT 51.00 DPTH 98.50							
	EAST-0330465 NRTH-1701141							
	DEED BOOK 1094 PG-318							
	FULL MARKET VALUE	83,900						

64.067-2-3	24,26 Hamilton St							64.067-2-3 1- 79- 9
Schneider Adam J	220 2 Family Res		VILLAGE TAXABLE VALUE		72,000			
245 County Route 59	Potsdam 2 407402	9,100	COUNTY TAXABLE VALUE		72,000			
Potsdam, NY 13676	2000sp40000	72,000	TOWN TAXABLE VALUE		72,000			
	X		SCHOOL TAXABLE VALUE		72,000			
	71x112x59x106							
	FRNT 71.00 DPTH 109.00							
	BANK8888870							
	EAST-0330523 NRTH-1701415							
	DEED BOOK 2000 PG-23706							
	FULL MARKET VALUE	72,000						

STATE OF NEW YORK
 COUNTY - St Lawrence
 TOWN - Potsdam
 VILLAGE - Potsdam
 SWIS - 407403

2 0 1 6 T E N T A T I V E A S S E S S M E N T R O L L
 T A X A B L E SECTION OF THE ROLL - 1
 THESE ASSESSMENTS ARE ALSO USED FOR VILLAGE PURPOSES
 TAX MAP NUMBER SEQUENCE
 UNIFORM PERCENT OF VALUE IS 100.00
 UNIFORM PERCENT OF VALUE IS 100.00

PAGE 609
 VALUATION DATE-JUL 01, 2015
 TAXABLE STATUS DATE-MAR 01, 2016

TAX MAP PARCEL NUMBER	PROPERTY LOCATION & CLASS	ASSESSMENT	EXEMPTION CODE	VILLAGE	COUNTY	TOWN	SCHOOL	ACCOUNT NO.
CURRENT OWNERS NAME	SCHOOL DISTRICT	LAND	TAX DESCRIPTION	TAXABLE VALUE				
CURRENT OWNERS ADDRESS	PARCEL SIZE/GRID COORD	TOTAL	SPECIAL DISTRICTS					

64.067-2-4	20,22 Hamilton St							64.067-2-4 *****
Schneider Craig J	220 2 Family Res		VILLAGE TAXABLE VALUE	90,000				1- 25- 3
Schneider Barbara V	Potsdam 2 407402	9,700	COUNTY TAXABLE VALUE	90,000				
22 Hamilton St	X	90,000	TOWN TAXABLE VALUE	90,000				
Potsdam, NY 13676	X		SCHOOL TAXABLE VALUE	90,000				
	87x90xvar							
	FRNT 87.00 DPTH 116.00							
	BANK8888869							
	EAST-0330589 NRTH-1701412							
	DEED BOOK 2014 PG-16651							
	FULL MARKET VALUE	90,000						

64.067-2-5	16 Hamilton St							64.067-2-5 *****
Burns Jeanette E	210 1 Family Res		Basic Star 41854	0	0	0	30,000	1- 23- 8
16 Hamilton St	Potsdam 2 407402	8,800	VILLAGE TAXABLE VALUE	73,000				
Potsdam, NY 13676	2000sp58000	73,000	COUNTY TAXABLE VALUE	73,000				
	87sp44000/94sp45200		TOWN TAXABLE VALUE	73,000				
	77x91x52x3x25x90		SCHOOL TAXABLE VALUE	43,000				
	FRNT 77.00 DPTH 89.00							
	EAST-0330680 NRTH-1701436							
	DEED BOOK 2000 PG-11543							
	FULL MARKET VALUE	73,000						

64.067-2-6	14 Hamilton St							64.067-2-6 *****
Higgins Robert Gene Jr	210 1 Family Res		Basic Star 41854	0	0	0	30,000	1- 84- 2
Higgins Kathryn G	Potsdam 2 407402	7,800	VILLAGE TAXABLE VALUE	104,900				
14 Hamilton St	92sp68000	104,900	COUNTY TAXABLE VALUE	104,900				
Potsdam, NY 13676	2007sp98000		TOWN TAXABLE VALUE	104,900				
	66x94x69x89		SCHOOL TAXABLE VALUE	74,900				
	FRNT 66.00 DPTH 91.50							
	EAST-0330754 NRTH-1701442							
	DEED BOOK 2007 PG-11029							
	FULL MARKET VALUE	104,900						

64.067-2-7	12 Hamilton St							64.067-2-7 *****
Mccloskey John J	220 2 Family Res		VILLAGE TAXABLE VALUE	70,000				1-105- 5
74 Cayuga St	Potsdam 2 407402	8,100	COUNTY TAXABLE VALUE	70,000				
Seneca Falls, NY 13148	91sp55500	70,000	TOWN TAXABLE VALUE	70,000				
	X		SCHOOL TAXABLE VALUE	70,000				
	X							
	FRNT 66.00 DPTH 99.00							
	EAST-0330816 NRTH-1701445							
	DEED BOOK 1051 PG-00381							
	FULL MARKET VALUE	70,000						

STATE OF NEW YORK
 COUNTY - St Lawrence
 TOWN - Potsdam
 VILLAGE - Potsdam
 SWIS - 407403

2 0 1 6 T E N T A T I V E A S S E S S M E N T R O L L
 T A X A B L E SECTION OF THE ROLL - 1
 THESE ASSESSMENTS ARE ALSO USED FOR VILLAGE PURPOSES
 TAX MAP NUMBER SEQUENCE
 UNIFORM PERCENT OF VALUE IS 100.00
 UNIFORM PERCENT OF VALUE IS 100.00

PAGE 610
 VALUATION DATE-JUL 01, 2015
 TAXABLE STATUS DATE-MAR 01, 2016

TAX MAP PARCEL NUMBER	PROPERTY LOCATION & CLASS	ASSESSMENT	EXEMPTION CODE	VILLAGE	COUNTY	TOWN	SCHOOL	ACCOUNT NO.
CURRENT OWNERS NAME	SCHOOL DISTRICT	LAND	TAX DESCRIPTION	TAXABLE VALUE				
CURRENT OWNERS ADDRESS	PARCEL SIZE/GRID COORD	TOTAL	SPECIAL DISTRICTS					
***** 64.067-2-8 *****								
10 Hamilton St								1- 37-13
64.067-2-8	210 1 Family Res		Enhanced S 41834	0	0	0		65,300
Lee Marijke H	Potsdam 2 407402	8,300	VILLAGE TAXABLE VALUE		89,100			
10 Hamilton St	96sp47400	89,100	COUNTY TAXABLE VALUE		89,100			
Potsdam, NY 13676	86sp41000		TOWN TAXABLE VALUE		89,100			
	65x108x65x110 90Sp55000		SCHOOL TAXABLE VALUE		23,800			
	FRNT 65.00 DPTH 109.00							
	EAST-0330884 NRTH-1701445							
	DEED BOOK 1100 PG-1123							
	FULL MARKET VALUE	89,100						
***** 64.067-2-9 *****								
8 Hamilton St								1- 47- 6
64.067-2-9	220 2 Family Res		Basic Star 41854	0	0	0		30,000
Willmart Laurel D	Potsdam 2 407402	8,100	VILLAGE TAXABLE VALUE		84,000			
8 Hamilton St Apt 2	X	84,000	COUNTY TAXABLE VALUE		84,000			
Potsdam, NY 13676-2081	X		TOWN TAXABLE VALUE		84,000			
	X		SCHOOL TAXABLE VALUE		54,000			
	FRNT 66.00 DPTH 99.00							
	EAST-0330947 NRTH-1701447							
	DEED BOOK 2009 PG-2949							
	FULL MARKET VALUE	84,000						
***** 64.067-2-10.1 *****								
6 Hamilton St								1- 31-11
64.067-2-10.1	210 1 Family Res		Basic Star 41854	0	0	0		30,000
Foster Selma	Potsdam 2 407402	9,300	VILLAGE TAXABLE VALUE		84,000			
6 Hamilton St	Ref1064/162	84,000	COUNTY TAXABLE VALUE		84,000			
Potsdam, NY 13676	X		TOWN TAXABLE VALUE		84,000			
	X		SCHOOL TAXABLE VALUE		54,000			
	FRNT 72.00 DPTH 120.00							
	EAST-0331012 NRTH-1701426							
	DEED BOOK 899 PG-00679							
	FULL MARKET VALUE	84,000						
***** 64.067-2-11 *****								
4 Hamilton St								1- 63-10
64.067-2-11	230 3 Family Res		VILLAGE TAXABLE VALUE		82,000			
Zirn Nicholas A	Potsdam 2 407402	4,100	COUNTY TAXABLE VALUE		82,000			
17 Hamilton St	2007sp125000<	82,000	TOWN TAXABLE VALUE		82,000			
Potsdam, NY 13676	2014sp90000		SCHOOL TAXABLE VALUE		82,000			
	40x108x70x99							
	FRNT 35.00 DPTH 100.00							
	BANK8888869							
	EAST-0331070 NRTH-1701446							
	DEED BOOK 2014 PG-9230							
	FULL MARKET VALUE	82,000						

STATE OF NEW YORK
 COUNTY - St Lawrence
 TOWN - Potsdam
 VILLAGE - Potsdam
 SWIS - 407403

2 0 1 6 T E N T A T I V E A S S E S S M E N T R O L L
 T A X A B L E SECTION OF THE ROLL - 1
 THESE ASSESSMENTS ARE ALSO USED FOR VILLAGE PURPOSES
 TAX MAP NUMBER SEQUENCE
 UNIFORM PERCENT OF VALUE IS 100.00
 UNIFORM PERCENT OF VALUE IS 100.00

PAGE 611
 VALUATION DATE-JUL 01, 2015
 TAXABLE STATUS DATE-MAR 01, 2016

TAX MAP PARCEL NUMBER	PROPERTY LOCATION & CLASS	ASSESSMENT	EXEMPTION CODE	VILLAGE	COUNTY	TOWN	SCHOOL	ACCOUNT NO.
CURRENT OWNERS NAME	SCHOOL DISTRICT	LAND	TAX DESCRIPTION	TAXABLE VALUE				
CURRENT OWNERS ADDRESS	PARCEL SIZE/GRID COORD	TOTAL	SPECIAL DISTRICTS					

64.067-2-12	2 Hamilton St 220 2 Family Res Potsdam 2 407402	6,900	VILLAGE TAXABLE VALUE	80,000	64.067-2-12			1- 96-14
Zirn Nicholas A	2014sp90000	80,000	COUNTY TAXABLE VALUE	80,000				
17 Hamilton St	2007sp125000<		TOWN TAXABLE VALUE	80,000				
Potsdam, NY 13676	55x125x70x108 FRNT 55.00 DPTH 103.50 BANK8888869 EAST-0331125 NRTH-1701456 DEED BOOK 2014 PG-9236 FULL MARKET VALUE	80,000	SCHOOL TAXABLE VALUE	80,000				

64.067-2-13	11 Pierrepont Ave 418 Inn/lodge Potsdam 2 407402	32,900	VILLAGE TAXABLE VALUE	120,000	64.067-2-13			1- 87-11
Agonian Sorority Inc	X	120,000	COUNTY TAXABLE VALUE	120,000				
c/o Colleen Siliak	X		TOWN TAXABLE VALUE	120,000				
711 Cascade Rd	X		SCHOOL TAXABLE VALUE	120,000				
Pittsburgh, PA 15221	X FRNT 74.00 DPTH 165.00 EAST-0331223 NRTH-0170155 DEED BOOK 376 PG-00390 FULL MARKET VALUE	120,000						

64.067-2-14	13 Pierrepont Ave 220 2 Family Res Potsdam 2 407402	14,600	Basic Star 41854	0	0	0	0	1- 69-13
Schatz Frederick D	2008sp131000	131,000	VILLAGE TAXABLE VALUE	131,000				
13 Pierrepont Ave	X		COUNTY TAXABLE VALUE	131,000				
Potsdam, NY 13676	87sp42000 FRNT 113.00 DPTH 165.00 BANK8888830 EAST-0331266 NRTH-1701437 DEED BOOK 2008 PG-21715 FULL MARKET VALUE	131,000	TOWN TAXABLE VALUE	131,000				

64.067-2-15	15 Pierrepont Ave 483 Converted Res Potsdam 2 407402	36,700	VILLAGE TAXABLE VALUE	115,000	64.067-2-15			1- 99-11
Ferriter James	93sp86249	115,000	COUNTY TAXABLE VALUE	115,000				
Ferriter Linda	X		TOWN TAXABLE VALUE	115,000				
15 Pierrepont Ave	X		SCHOOL TAXABLE VALUE	115,000				
Potsdam, NY 13676	FRNT 78.00 DPTH 165.00 EAST-0331313 NRTH-1701341 DEED BOOK 1073 PG-733 FULL MARKET VALUE	115,000						

STATE OF NEW YORK
 COUNTY - St Lawrence
 TOWN - Potsdam
 VILLAGE - Potsdam
 SWIS - 407403

2 0 1 6 T E N T A T I V E A S S E S S M E N T R O L L
 T A X A B L E SECTION OF THE ROLL - 1
 THESE ASSESSMENTS ARE ALSO USED FOR VILLAGE PURPOSES
 TAX MAP NUMBER SEQUENCE
 UNIFORM PERCENT OF VALUE IS 100.00
 UNIFORM PERCENT OF VALUE IS 100.00

PAGE 612
 VALUATION DATE-JUL 01, 2015
 TAXABLE STATUS DATE-MAR 01, 2016

TAX MAP PARCEL NUMBER	PROPERTY LOCATION & CLASS	ASSESSMENT	EXEMPTION CODE	VILLAGE	COUNTY	TOWN	SCHOOL	ACCOUNT NO.
CURRENT OWNERS NAME	SCHOOL DISTRICT	LAND	TAX DESCRIPTION	TAXABLE VALUE				
CURRENT OWNERS ADDRESS	PARCEL SIZE/GRID COORD	TOTAL	SPECIAL DISTRICTS					

64.067-2-16.1	30 Bay St 17 Pierrepont Av			64.067-2-16.1				1- 4-15.1
Porter Clark R	220 2 Family Res		VILLAGE TAXABLE VALUE		118,000			
559D County Route 24	Potsdam 2 407402	16,500	COUNTY TAXABLE VALUE		118,000			
Gouverneur, NY 13642	99sp62000	118,000	TOWN TAXABLE VALUE		118,000			
	84sp55000		SCHOOL TAXABLE VALUE		118,000			
	051384sp55000							
	FRNT 130.00 DPTH 185.00							
	EAST-0331362 NRTH-1701274							
	DEED BOOK 1999 PG-22425							
	FULL MARKET VALUE	118,000						

64.067-2-17	28 Bay St			64.067-2-17				1- 69- 7
O'Brien Timothy J	210 1 Family Res		VET WAR CT 41121		0	12,000	12,000	0
O'Brien Mary Elizabeth	Potsdam 2 407402	14,800	VET WAR V 41127	12,000	0	0	0	0
28 Bay St	X	194,200	Enhanced S 41834	0	0	0	0	65,300
Potsdam, NY 13676	X		VILLAGE TAXABLE VALUE			182,200		
	109x165x40x140x40		COUNTY TAXABLE VALUE			182,200		
	FRNT 114.00 DPTH 167.00		TOWN TAXABLE VALUE			182,200		
	BANK8888869		SCHOOL TAXABLE VALUE			128,900		
	EAST-0331192 NRTH-1701290							
	DEED BOOK 2006 PG-13389							
	FULL MARKET VALUE	194,200						

64.067-2-18	26 Bay St			64.067-2-18				1- 44- 3
Lynch Shannon	210 1 Family Res		VILLAGE TAXABLE VALUE		70,000			
137 Ridge Ct	Potsdam 2 407402	13,100	COUNTY TAXABLE VALUE		70,000			
Orange, NJ 07050	96sp24000	70,000	TOWN TAXABLE VALUE		70,000			
	2005sp60000		SCHOOL TAXABLE VALUE		70,000			
	85sp42600/92sp50000							
	FRNT 93.00 DPTH 165.00							
	BANK8888830							
	EAST-0331104 NRTH-1701313							
	DEED BOOK 2005 PG-12831							
	FULL MARKET VALUE	70,000						

64.067-2-19.1	24 Bay St			64.067-2-19.1				1- 44-13
Gordon Debra A	220 2 Family Res		VILLAGE TAXABLE VALUE		105,000			
Apt A	Potsdam 2 407402	10,300	COUNTY TAXABLE VALUE		105,000			
27 Grant St	83sp41500/87sp47900	105,000	TOWN TAXABLE VALUE		105,000			
Potsdam, NY 13676-1826	2002sp37500		SCHOOL TAXABLE VALUE		105,000			
	2009sp81632							
	FRNT 72.00 DPTH 135.00							
	EAST-0331014 NRTH-1701300							
	DEED BOOK 2009 PG-5102							
	FULL MARKET VALUE	105,000						

STATE OF NEW YORK
 COUNTY - St Lawrence
 TOWN - Potsdam
 VILLAGE - Potsdam
 SWIS - 407403

2 0 1 6 T E N T A T I V E A S S E S S M E N T R O L L
 T A X A B L E SECTION OF THE ROLL - 1
 THESE ASSESSMENTS ARE ALSO USED FOR VILLAGE PURPOSES
 TAX MAP NUMBER SEQUENCE
 UNIFORM PERCENT OF VALUE IS 100.00
 UNIFORM PERCENT OF VALUE IS 100.00

PAGE 613
 VALUATION DATE-JUL 01, 2015
 TAXABLE STATUS DATE-MAR 01, 2016

TAX MAP PARCEL NUMBER	PROPERTY LOCATION & CLASS	ASSESSMENT	EXEMPTION CODE	VILLAGE	COUNTY	TOWN	SCHOOL	ACCOUNT NO.
CURRENT OWNERS NAME	SCHOOL DISTRICT	LAND	TAX DESCRIPTION	TAXABLE VALUE				
CURRENT OWNERS ADDRESS	PARCEL SIZE/GRID COORD	TOTAL	SPECIAL DISTRICTS					

64.067-2-20	22 Bay St			64.067-2-20				1-104-11
Clapper Darrell A	210 1 Family Res		VILLAGE TAXABLE VALUE		112,100			
Clapper Amanda E	Potsdam 2 407402	10,300	COUNTY TAXABLE VALUE		112,100			
322 Corte Goleta St Unit 207	2006sp37000	112,100	TOWN TAXABLE VALUE		112,100			
Chula Vista, CA 91914	2012sp107000		SCHOOL TAXABLE VALUE		112,100			
	X							
	FRNT 66.00 DPTH 165.00							
	BANK8888830							
	EAST-0330951 NRTH-1701314							
	DEED BOOK 2012 PG-11207							
	FULL MARKET VALUE	112,100						

64.067-2-21	20 Bay St			64.067-2-21				1- 23- 9
Davis Alpheus G	210 1 Family Res		VET WAR CT 41121		12,000	12,000		0
20 Bay St	Potsdam 2 407402	10,300	VET WAR V 41127	12,000	0	0		0
Potsdam, NY 13676	X	99,600	Enhanced S 41834	0	0	0		65,300
	X		VILLAGE TAXABLE VALUE		87,600			
	FRNT 66.00 DPTH 165.00		COUNTY TAXABLE VALUE		87,600			
	EAST-0330878 NRTH-1701313		TOWN TAXABLE VALUE		87,600			
	DEED BOOK 586 PG-00253		SCHOOL TAXABLE VALUE		34,300			
	FULL MARKET VALUE	99,600						

64.067-2-22	18 Bay St			64.067-2-22				1- 67-15
Hitchman Richard	220 2 Family Res		VILLAGE TAXABLE VALUE		115,000			
Hiychman Rae	Potsdam 2 407402	10,300	COUNTY TAXABLE VALUE		115,000			
747 South Canton Rd	98sp50000	115,000	TOWN TAXABLE VALUE		115,000			
Potsdam, NY 13676	2008sp115000		SCHOOL TAXABLE VALUE		115,000			
	FRNT 66.00 DPTH 165.00							
	EAST-0330820 NRTH-1701313							
	DEED BOOK 2014 PG-15915							
	FULL MARKET VALUE	115,000						

64.067-2-23	16 Bay St			64.067-2-23				1- 51- 2
Manzotti Vilma	210 1 Family Res		Enhanced S 41834	0	0	0		65,300
16 Bay St	Potsdam 2 407402	10,600	VILLAGE TAXABLE VALUE		165,000			
Potsdam, NY 13676	95sp44500	165,000	COUNTY TAXABLE VALUE		165,000			
	X		TOWN TAXABLE VALUE		165,000			
	X		SCHOOL TAXABLE VALUE		99,700			
	FRNT 68.00 DPTH 164.00							
	EAST-0330751 NRTH-1701313							
	DEED BOOK 1092 PG-15							
	FULL MARKET VALUE	165,000						

STATE OF NEW YORK
 COUNTY - St Lawrence
 TOWN - Potsdam
 VILLAGE - Potsdam
 SWIS - 407403

2 0 1 6 T E N T A T I V E A S S E S S M E N T R O L L
 T A X A B L E SECTION OF THE ROLL - 1
 THESE ASSESSMENTS ARE ALSO USED FOR VILLAGE PURPOSES
 TAX MAP NUMBER SEQUENCE
 UNIFORM PERCENT OF VALUE IS 100.00
 UNIFORM PERCENT OF VALUE IS 100.00

PAGE 614
 VALUATION DATE-JUL 01, 2015
 TAXABLE STATUS DATE-MAR 01, 2016

TAX MAP PARCEL NUMBER	PROPERTY LOCATION & CLASS	ASSESSMENT	EXEMPTION CODE	VILLAGE	COUNTY	TOWN	SCHOOL
CURRENT OWNERS NAME	SCHOOL DISTRICT	LAND	TAX DESCRIPTION	TAXABLE VALUE			
CURRENT OWNERS ADDRESS	PARCEL SIZE/GRID COORD	TOTAL	SPECIAL DISTRICTS	ACCOUNT NO.			

64.067-2-24	14 Bay St			64.067-2-24			1- 51- 3
Brown Jeremy D	220 2 Family Res		VILLAGE TAXABLE VALUE	68,000			
Brown Rebeca S	Potsdam 2 407402	8,100	COUNTY TAXABLE VALUE	68,000			
94 Connetquot Dr	99sp28000	68,000	TOWN TAXABLE VALUE	68,000			
Oakdale, NY 11769	2005sp59000		SCHOOL TAXABLE VALUE	68,000			
	10088332000						
	FRNT 52.00 DPTH 164.00						
	BANK8888830						
	EAST-0330692 NRTH-1701313						
	DEED BOOK 2010 PG-10757						
	FULL MARKET VALUE	68,000					

64.067-2-25	12 Bay St			64.067-2-25			1- 44- 5
Rogers Scott A	210 1 Family Res		VILLAGE TAXABLE VALUE	70,400			
9 Clarkson Ave	Potsdam 2 407402	7,400	COUNTY TAXABLE VALUE	70,400			
Massena, NY 13662	2007sp70000	70,400	TOWN TAXABLE VALUE	70,400			
	2009sp70000		SCHOOL TAXABLE VALUE	70,400			
	X						
	FRNT 52.00 DPTH 132.00						
	EAST-0330637 NRTH-1701310						
	DEED BOOK 2009 PG-18276						
	FULL MARKET VALUE	70,400					

64.067-2-26	10 Bay St			64.067-2-26			1- 60-15
Porter Clark R	210 1 Family Res		VILLAGE TAXABLE VALUE	74,000			
559D County Route 24	Potsdam 2 407402	7,700	COUNTY TAXABLE VALUE	74,000			
Gouverneur, NY 13642	08sp29000	74,000	TOWN TAXABLE VALUE	74,000			
	X		SCHOOL TAXABLE VALUE	74,000			
	X						
	FRNT 54.00 DPTH 132.00						
	EAST-0330588 NRTH-1701295						
	DEED BOOK 2008 PG-480						
	FULL MARKET VALUE	74,000					

64.067-2-27	8 Bay St			64.067-2-27			1- 7- 8
Leuthauser Mark	220 2 Family Res		VILLAGE TAXABLE VALUE	74,000			
Leuthauser Jeanne	Potsdam 2 407402	7,700	COUNTY TAXABLE VALUE	74,000			
PO Box 175	X	74,000	TOWN TAXABLE VALUE	74,000			
Hannawa Falls, NY 13647-0175	X		SCHOOL TAXABLE VALUE	74,000			
	89sp26700						
	FRNT 54.00 DPTH 132.00						
	EAST-0330531 NRTH-1701297						
	DEED BOOK 1027 PG-00273						
	FULL MARKET VALUE	74,000					

TAX MAP PARCEL NUMBER	PROPERTY LOCATION & CLASS	ASSESSMENT	EXEMPTION CODE	VILLAGE	COUNTY	TOWN	SCHOOL	ACCOUNT NO.
CURRENT OWNERS NAME	SCHOOL DISTRICT	LAND	TAX DESCRIPTION	TAXABLE VALUE				
CURRENT OWNERS ADDRESS	PARCEL SIZE/GRID COORD	TOTAL	SPECIAL DISTRICTS					
***** 64.067-2-28 *****								
64.067-2-28	6 1/2 Bay St							1- 26- 7
Dow Tanya	210 1 Family Res		Home Impro 44210	0	8,400	8,400	8,400	8,400
Dow Tracy	Potsdam 2 407402	5,100	Home Impro 44217	8,400	0	0	0	0
28 Hamilton St	2002sp87500<	112,000	VILLAGE TAXABLE VALUE		103,600			
Potsdam, NY 13676	2005sp97000<		COUNTY TAXABLE VALUE		103,600			
	2001sp74250<		TOWN TAXABLE VALUE		103,600			
	FRNT 36.00 DPTH 133.00		SCHOOL TAXABLE VALUE		103,600			
	EAST-0330484 NRTH-1701295							
	DEED BOOK 20131 PG-12776							
	FULL MARKET VALUE	112,000						
***** 64.067-2-29 *****								
64.067-2-29	6 Bay St							1- 26- 6
Dow Tanya	311 Res vac land		VILLAGE TAXABLE VALUE		6,800			
Dow Tracy	Potsdam 2 407402	6,800	COUNTY TAXABLE VALUE		6,800			
28 Hamilton St	91sp48000<	6,800	TOWN TAXABLE VALUE		6,800			
Potsdam, NY 13676	2001sp74250<		SCHOOL TAXABLE VALUE		6,800			
	90x96x13x42x50x133							
	FRNT 90.00 DPTH 133.00							
	EAST-0330426 NRTH-1701295							
	DEED BOOK 2013 PG-12776							
	FULL MARKET VALUE	6,800						
***** 64.067-3-1./1 *****								
64.067-3-1./1	51 Main St							
Clarkson University	613 College/univ		Part Non P 49560	448,537	448,537	448,537	448,537	
Attn: Dir Fin Operations	Potsdam 2 407402	0	VILLAGE TAXABLE VALUE		226,463			
PO Box 5546	Re: Lewis House Bldg 565	675,000	COUNTY TAXABLE VALUE		226,463			
Potsdam, NY 13699-5546	51 Main St		TOWN TAXABLE VALUE		226,463			
	33.55% taxable		SCHOOL TAXABLE VALUE		226,463			
	ACRES 0.01							
	FULL MARKET VALUE	675,000						
***** 64.067-3-1./2 *****								
64.067-3-1./2	65 Main St							8-308-12
Clarkson University	613 College/univ		Part Non P 49560	1924,668	1924,668	1924,668	1924,668	
Attn: Dir Fin Operations	Potsdam 2 407402	0	VILLAGE TAXABLE VALUE		631,332			
PO Box 5546	Re: Peyton Hall Bldg 657	2556,000	COUNTY TAXABLE VALUE		631,332			
Potsdam, NY 13699-5546	William Charles Peyton Ha		TOWN TAXABLE VALUE		631,332			
	24.7% taxable		SCHOOL TAXABLE VALUE		631,332			
	ACRES 0.01							
	FULL MARKET VALUE	2556,000						
***** 64.067-3-3 *****								
64.067-3-3	18 State St							1- 98-12
Koulman Trust Mary	210 1 Family Res		VILLAGE TAXABLE VALUE		73,500			
44 Duffield St Apt 4B	Potsdam 2 407402	5,900	COUNTY TAXABLE VALUE		73,500			
Brooklyn, NY 11201	95sp46000/91sp44000	73,500	TOWN TAXABLE VALUE		73,500			
	X		SCHOOL TAXABLE VALUE		73,500			
	X							
	FRNT 50.00 DPTH 91.00							
	EAST-0332042 NRTH-1701796							
	DEED BOOK 1086 PG-41							
	FULL MARKET VALUE	73,500						



STATE OF NEW YORK
 COUNTY - St Lawrence
 TOWN - Potsdam
 VILLAGE - Potsdam
 SWIS - 407403

2 0 1 6 T E N T A T I V E A S S E S S M E N T R O L L
 T A X A B L E SECTION OF THE ROLL - 1
 THESE ASSESSMENTS ARE ALSO USED FOR VILLAGE PURPOSES
 TAX MAP NUMBER SEQUENCE
 UNIFORM PERCENT OF VALUE IS 100.00
 UNIFORM PERCENT OF VALUE IS 100.00

PAGE 616
 VALUATION DATE-JUL 01, 2015
 TAXABLE STATUS DATE-MAR 01, 2016

TAX MAP PARCEL NUMBER	PROPERTY LOCATION & CLASS	ASSESSMENT	EXEMPTION CODE	VILLAGE	COUNTY	TOWN	SCHOOL	ACCOUNT NO.
CURRENT OWNERS NAME	SCHOOL DISTRICT	LAND	TAX DESCRIPTION	TAXABLE VALUE				
CURRENT OWNERS ADDRESS	PARCEL SIZE/GRID COORD	TOTAL	SPECIAL DISTRICTS					

64.067-3-4	14,16 State St			64.067-3-4				1- 9- 4
Bond Steven	220 2 Family Res		VILLAGE TAXABLE VALUE		35,000			
31 Market St	Potsdam 2 407402	8,100	COUNTY TAXABLE VALUE		35,000			
Potsdam, NY 13676	93sp59000	35,000	TOWN TAXABLE VALUE		35,000			
	99sp33250		SCHOOL TAXABLE VALUE		35,000			
	54x149x58x58x6x27x3x64							
	FRNT 54.00 DPTH 149.00							
	EAST-0332027 NRTH-1701741							
	DEED BOOK 2013 PG-16291							
	FULL MARKET VALUE	35,000						

64.067-3-5	12 State St			64.067-3-5				1- 80-14
Hitchman Richard D	210 1 Family Res		VILLAGE TAXABLE VALUE		64,500			
Hitchman Rae A	Potsdam 2 407402	7,300	COUNTY TAXABLE VALUE		64,500			
747 S Canton Rd	2005sp20000	64,500	TOWN TAXABLE VALUE		64,500			
Potsdam, NY 13676-4111	X		SCHOOL TAXABLE VALUE		64,500			
	0485sp27500							
	FRNT 50.00 DPTH 142.00							
	EAST-0332035 NRTH-1701688							
	DEED BOOK 2005 PG-386							
	FULL MARKET VALUE	64,500						

64.067-3-6	10 State St			64.067-3-6				1- 78- 7
Reutershan Marcia D	210 1 Family Res		VET WAR CT 41121	0	12,000	12,000		0
PO Box 5132	Potsdam 2 407402	8,700	VET WAR V 41127	12,000	0	0		0
Potsdam, NY 13676	X	88,700	Enhanced S 41834	0	0	0		65,300
	X		VILLAGE TAXABLE VALUE		76,700			
	X		COUNTY TAXABLE VALUE		76,700			
	FRNT 58.00 DPTH 149.00		TOWN TAXABLE VALUE		76,700			
	EAST-0332029 NRTH-1701638		SCHOOL TAXABLE VALUE		23,400			
	DEED BOOK 997 PG-00445							
	FULL MARKET VALUE	88,700						

64.067-3-7	8 State St			64.067-3-7				1- 5- 6
Misra Anjali	210 1 Family Res		Basic Star 41854	0	0	0		30,000
8 State St	Potsdam 2 407402	8,500	VILLAGE TAXABLE VALUE		89,500			
Potsdam, NY 13676	93sp63500/94sp65000	89,500	COUNTY TAXABLE VALUE		89,500			
	X		TOWN TAXABLE VALUE		89,500			
	X		SCHOOL TAXABLE VALUE		59,500			
	FRNT 58.00 DPTH 142.00							
	EAST-0332024 NRTH-1701558							
	DEED BOOK 2006 PG-4174							
	FULL MARKET VALUE	89,500						

TAX MAP PARCEL NUMBER	PROPERTY LOCATION & CLASS	ASSESSMENT	EXEMPTION CODE	VILLAGE	COUNTY	TOWN	SCHOOL	ACCOUNT NO.
CURRENT OWNERS NAME	SCHOOL DISTRICT	LAND	TAX DESCRIPTION					TAXABLE VALUE
CURRENT OWNERS ADDRESS	PARCEL SIZE/GRID COORD	TOTAL	SPECIAL DISTRICTS					
*****								64.067-3-8 *****
64.067-3-8	6 State St							1- 85- 8
Gould Sandra	210 1 Family Res		VILLAGE TAXABLE VALUE					
Gould David	Potsdam 2 407402	8,500	COUNTY TAXABLE VALUE					
1407 Forest Hollow Dr	91sp32000	68,200	TOWN TAXABLE VALUE					
Missouri City, TX 77459-1568	96sp48200		SCHOOL TAXABLE VALUE					
	X							
	FRNT 58.00 DPTH 142.00							
	EAST-0332021 NRTH-1701510							
	DEED BOOK 1104 PG-25							
	FULL MARKET VALUE	68,200						
*****								64.067-3-9 *****
64.067-3-9	4 State St							1- 45-15
Charlebois Joseph F Jr	210 1 Family Res		VILLAGE TAXABLE VALUE					
Charlebois Patricia A	Potsdam 2 407402	8,600	COUNTY TAXABLE VALUE					
194 Curtis Rd	90sp27500/95sp45000	62,500	TOWN TAXABLE VALUE					
Potsdam, NY 13676	03/04 SP 35000		SCHOOL TAXABLE VALUE					
	FRNT 58.00 DPTH 146.00							
	BANK8888830							
	EAST-0332024 NRTH-1701455							
	DEED BOOK 2008 PG-1235							
	FULL MARKET VALUE	62,500						
*****								64.067-3-10 *****
64.067-3-10	2 State St							1- 62- 4
5D Ventures, LLC	210 1 Family Res		VILLAGE TAXABLE VALUE					
303 Victoria Park Dr	Potsdam 2 407402	8,500	COUNTY TAXABLE VALUE					
Liverpool, NY 13088-5439	Res/2013	96,500	TOWN TAXABLE VALUE					
	FRNT 58.00 DPTH 142.00		SCHOOL TAXABLE VALUE					
	EAST-0332024 NRTH-1701399							
	DEED BOOK 2013 PG-7588							
	FULL MARKET VALUE	96,500						
*****								64.067-3-11 *****
64.067-3-11	48 Bay St							1- 19- 1
Dailey William	220 2 Family Res		VILLAGE TAXABLE VALUE					
Dailey Lucia	Potsdam 2 407402	9,400	COUNTY TAXABLE VALUE					
469 Chapel Hill Rd	R.O.W. Easement 2011/1141	107,900	TOWN TAXABLE VALUE					
Colton, NY 13625	X		SCHOOL TAXABLE VALUE					
	121383qc3348							
	FRNT 63.00 DPTH 149.00							
	EAST-0332053 NRTH-1701291							
	DEED BOOK 00966 PG-00919							
	FULL MARKET VALUE	107,900						
*****								64.067-3-12 *****
64.067-3-12	46 Bay St							1- 58-11
Restad James	220 2 Family Res		VILLAGE TAXABLE VALUE					
Restad Yolanda	Potsdam 2 407402	9,400	COUNTY TAXABLE VALUE					
61 Old Dugway Rd	2010sp62000	106,000	TOWN TAXABLE VALUE					
Potsdam, NY 13676	R.O.W. Easement 2011/1141		SCHOOL TAXABLE VALUE					
	X							
	FRNT 63.00 DPTH 149.00							
	EAST-0331992 NRTH-1701296							
	DEED BOOK 2012 PG-20827							

FULL MARKET VALUE

106,000

STATE OF NEW YORK
 COUNTY - St Lawrence
 TOWN - Potsdam
 VILLAGE - Potsdam
 SWIS - 407403

2 0 1 6 T E N T A T I V E A S S E S S M E N T R O L L
 T A X A B L E SECTION OF THE ROLL - 1
 THESE ASSESSMENTS ARE ALSO USED FOR VILLAGE PURPOSES
 TAX MAP NUMBER SEQUENCE
 UNIFORM PERCENT OF VALUE IS 100.00
 UNIFORM PERCENT OF VALUE IS 100.00

PAGE 618
 VALUATION DATE-JUL 01, 2015
 TAXABLE STATUS DATE-MAR 01, 2016

TAX MAP PARCEL NUMBER	PROPERTY LOCATION & CLASS	ASSESSMENT	EXEMPTION CODE	VILLAGE	COUNTY	TOWN	SCHOOL	ACCOUNT NO.
CURRENT OWNERS NAME	SCHOOL DISTRICT	LAND	TAX DESCRIPTION	TAXABLE VALUE				
CURRENT OWNERS ADDRESS	PARCEL SIZE/GRID COORD	TOTAL	SPECIAL DISTRICTS					
***** 64.067-3-13 *****								
44 Bay St								1- 80- 2
64.067-3-13	210 1 Family Res		Aged - Cou 41802	0	30,150	0	0	
Rollins Alfred H	Potsdam 2 407402	9,400	Aged - Tow 41803	0	0	33,500	0	
44 Bay St	X	67,000	Enhanced S 41834	0	0	0	65,300	
Potsdam, NY 13676	X		VILLAGE TAXABLE VALUE		67,000			
	X		COUNTY TAXABLE VALUE		36,850			
	FRNT 63.00 DPTH 149.00		TOWN TAXABLE VALUE		33,500			
	EAST-0331931 NRTH-1701296		SCHOOL TAXABLE VALUE		1,700			
	DEED BOOK 2008 PG-2291							
	FULL MARKET VALUE	67,000						
***** 64.067-3-14 *****								
42 Bay St								1- 32- 4
64.067-3-14	418 Inn/lodge		VILLAGE TAXABLE VALUE		122,300			
Porter Clark R	Potsdam 2 407402	28,600	COUNTY TAXABLE VALUE		122,300			
559D County Route 24	X	122,300	TOWN TAXABLE VALUE		122,300			
Gouverneur, NY 13642	X		SCHOOL TAXABLE VALUE		122,300			
	X							
	FRNT 63.00 DPTH 149.00							
	EAST-0331865 NRTH-1701296							
	DEED BOOK 2001 PG-847							
	FULL MARKET VALUE	122,300						
***** 64.067-3-15 *****								
40 Bay St								1- 9- 1
64.067-3-15	230 3 Family Res		VILLAGE TAXABLE VALUE		105,000			
Porter Clark R	Potsdam 2 407402	9,400	COUNTY TAXABLE VALUE		105,000			
559D County Route 24	2002sp40000	105,000	TOWN TAXABLE VALUE		105,000			
Gouverneur, NY 13642	X		SCHOOL TAXABLE VALUE		105,000			
	X							
	FRNT 63.00 DPTH 149.00							
	EAST-0331804 NRTH-1701296							
	DEED BOOK 2002 PG-14097							
	FULL MARKET VALUE	105,000						
***** 64.067-3-16 *****								
38 Bay St								1- 69- 12
64.067-3-16	220 2 Family Res		VILLAGE TAXABLE VALUE		82,500			
Gordon Debra	Potsdam 2 407402	8,900	COUNTY TAXABLE VALUE		82,500			
Apt A	2007sp69500	82,500	TOWN TAXABLE VALUE		82,500			
27 Grant St	X		SCHOOL TAXABLE VALUE		82,500			
Potsdam, NY 13676-1826	63x110x39x38x24x149							
	FRNT 63.00 DPTH 129.50							
	BANK8888830							
	EAST-0331738 NRTH-1701280							
	DEED BOOK 2012 PG-3417							
	FULL MARKET VALUE	82,500						

STATE OF NEW YORK
 COUNTY - St Lawrence
 TOWN - Potsdam
 VILLAGE - Potsdam
 SWIS - 407403

2 0 1 6 T E N T A T I V E A S S E S S M E N T R O L L
 T A X A B L E SECTION OF THE ROLL - 1
 THESE ASSESSMENTS ARE ALSO USED FOR VILLAGE PURPOSES
 TAX MAP NUMBER SEQUENCE
 UNIFORM PERCENT OF VALUE IS 100.00
 UNIFORM PERCENT OF VALUE IS 100.00

PAGE 619
 VALUATION DATE-JUL 01, 2015
 TAXABLE STATUS DATE-MAR 01, 2016

TAX MAP PARCEL NUMBER	PROPERTY LOCATION & CLASS	ASSESSMENT	EXEMPTION CODE	VILLAGE	COUNTY	TOWN	SCHOOL	TAXABLE VALUE	ACCOUNT NO.
CURRENT OWNERS NAME	SCHOOL DISTRICT	LAND	TAX DESCRIPTION						
CURRENT OWNERS ADDRESS	PARCEL SIZE/GRID COORD	TOTAL	SPECIAL DISTRICTS						

64.067-3-17	36 Bay St							87,000	1- 12-11
Porter Clark R	220 2 Family Res		VILLAGE TAXABLE VALUE					87,000	
559D County Route 24	Potsdam 2 407402	6,300	COUNTY TAXABLE VALUE					87,000	
Gouverneur, NY 13642	2009sp27500	87,000	TOWN TAXABLE VALUE					87,000	
	Ref deed 2007/10768		SCHOOL TAXABLE VALUE					87,000	
	2008sp35000								
	FRNT 50.00 DPTH 106.00								
	EAST-0331685 NRTH-1701267								
	DEED BOOK 2009 PG-9626								
	FULL MARKET VALUE	87,000							

64.067-3-18	34 Bay St							91,500	1- 17- 3
Smith Megan S	210 1 Family Res		Basic Star 41854	0	0	0	30,000		
34 Bay St	Potsdam 2 407402	5,900	VILLAGE TAXABLE VALUE					91,500	
Potsdam, NY 13676	05/04 SP 46000	91,500	COUNTY TAXABLE VALUE					91,500	
	2012sp89900		TOWN TAXABLE VALUE					91,500	
	X		SCHOOL TAXABLE VALUE					61,500	
	FRNT 50.00 DPTH 93.00								
	BANK8888830								
	EAST-0331626 NRTH-1701262								
	DEED BOOK 2012 PG-8289								
	FULL MARKET VALUE	91,500							

64.067-3-19	20 Pierrepont Ave							93,700	1- 5- 1
Bondellio Frank	411 Apartment		VILLAGE TAXABLE VALUE					93,700	
Bondellio Sandra	Potsdam 2 407402	20,600	COUNTY TAXABLE VALUE					93,700	
PO Box 72	92sp53500	93,700	TOWN TAXABLE VALUE					93,700	
Morristown, NY 13664	X		SCHOOL TAXABLE VALUE					93,700	
	58x110x102x69								
	FRNT 58.00 DPTH 89.50								
	EAST-0331563 NRTH-1701256								
	DEED BOOK 1064 PG-100								
	FULL MARKET VALUE	93,700							

64.067-3-20	18A,18B Pierrepont Ave							98,000	1- 98- 6
Tramposh Shelly A	220 2 Family Res		VILLAGE TAXABLE VALUE					98,000	
326 Potter Rd	Potsdam 2 407402	10,400	COUNTY TAXABLE VALUE					98,000	
Canton, NY 13617	2011sp97000	98,000	TOWN TAXABLE VALUE					98,000	
	X		SCHOOL TAXABLE VALUE					98,000	
	X								
	FRNT 66.00 DPTH 170.00								
	BANK8888830								
	EAST-0331568 NRTH-1701331								
	DEED BOOK 2013 PG-4545								
	FULL MARKET VALUE	98,000							

STATE OF NEW YORK
 COUNTY - St Lawrence
 TOWN - Potsdam
 VILLAGE - Potsdam
 SWIS - 407403

2 0 1 6 T E N T A T I V E A S S E S S M E N T R O L L
 T A X A B L E SECTION OF THE ROLL - 1
 THESE ASSESSMENTS ARE ALSO USED FOR VILLAGE PURPOSES
 TAX MAP NUMBER SEQUENCE
 UNIFORM PERCENT OF VALUE IS 100.00
 UNIFORM PERCENT OF VALUE IS 100.00

TAX MAP PARCEL NUMBER	PROPERTY LOCATION & CLASS	ASSESSMENT	EXEMPTION CODE	VILLAGE	COUNTY	TOWN	SCHOOL	ACCOUNT NO.
CURRENT OWNERS NAME	SCHOOL DISTRICT	LAND	TAX DESCRIPTION	TAXABLE VALUE				
CURRENT OWNERS ADDRESS	PARCEL SIZE/GRID COORD	TOTAL	SPECIAL DISTRICTS					

64.067-3-21	3 Prospect Pl 210 1 Family Res		Basic Star 41854	0	0	0	30,000	1- 52-12
Sachs Edwin	Potsdam 2 407402	8,200	VILLAGE TAXABLE VALUE		82,400			
Sachs Sarah	X	82,400	COUNTY TAXABLE VALUE		82,400			
3 Prospect Pl	87sp27250		TOWN TAXABLE VALUE		82,400			
Potsdam, NY 13676	81x79x75x67		SCHOOL TAXABLE VALUE		52,400			
	FRNT 81.00 DPTH 73.00							
	EAST-0331690 NRTH-1701362							
	DEED BOOK 1011 PG-00561							
	FULL MARKET VALUE	82,400						

64.067-3-22	6 Prospect Pl 330 Vacant comm		VILLAGE TAXABLE VALUE		50,100			1- 32-13
Clarkson University	Potsdam 2 407402	50,100	COUNTY TAXABLE VALUE		50,100			
% Finance Director	2009sp79000	50,100	TOWN TAXABLE VALUE		50,100			
PO Box 5546	X		SCHOOL TAXABLE VALUE		50,100			
Potsdam, NY 13699-5546	X							
	ACRES 1.30							
	EAST-0331740 NRTH-1701484							
	DEED BOOK 2009 PG-17337							
	FULL MARKET VALUE	50,100						

64.067-3-23	16A,16B Pierrepont Ave 220 2 Family Res		VILLAGE TAXABLE VALUE		108,500			1-105- 9
Diederich Ronny J	Potsdam 2 407402	12,200	COUNTY TAXABLE VALUE		108,500			
Diederich Sarah M	91sp55000/2006sp112000	108,500	TOWN TAXABLE VALUE		108,500			
3657 County Route 14	X		SCHOOL TAXABLE VALUE		108,500			
Madrid, NY 13660	80x174x66x171							
	FRNT 80.00 DPTH 172.50							
	EAST-0331523 NRTH-1701420							
	DEED BOOK 2006 PG-15383							
	FULL MARKET VALUE	108,500						

64.067-3-24	45 Main St 411 Apartment		VILLAGE TAXABLE VALUE		140,000			
Brown William D	Potsdam 2 407402	12,200	COUNTY TAXABLE VALUE		140,000			
Chilton Rosemary	99sp42000	140,000	TOWN TAXABLE VALUE		140,000			
%William Brown	2007sp132000		SCHOOL TAXABLE VALUE		140,000			
PO Box 86	X							
Massena, NY 13662	FRNT 32.00 DPTH 102.50							
	EAST-0331097 NRTH-1701878							
	DEED BOOK 2007 PG-8692							
	FULL MARKET VALUE	140,000						

STATE OF NEW YORK
 COUNTY - St Lawrence
 TOWN - Potsdam
 VILLAGE - Potsdam
 SWIS - 407403

2 0 1 6 T E N T A T I V E A S S E S S M E N T R O L L
 T A X A B L E SECTION OF THE ROLL - 1
 THESE ASSESSMENTS ARE ALSO USED FOR VILLAGE PURPOSES
 TAX MAP NUMBER SEQUENCE
 UNIFORM PERCENT OF VALUE IS 100.00
 UNIFORM PERCENT OF VALUE IS 100.00

PAGE 621
 VALUATION DATE-JUL 01, 2015
 TAXABLE STATUS DATE-MAR 01, 2016

TAX MAP PARCEL NUMBER	PROPERTY LOCATION & CLASS	ASSESSMENT	EXEMPTION CODE	VILLAGE	COUNTY	TOWN	SCHOOL	ACCOUNT NO.
CURRENT OWNERS NAME	SCHOOL DISTRICT	LAND	TAX DESCRIPTION	TAXABLE VALUE				
CURRENT OWNERS ADDRESS	PARCEL SIZE/GRID COORD	TOTAL	SPECIAL DISTRICTS					

64.067-4-1	75, 75 1/2 Main St			64.067-4-1				1-103- 1
Hitchman Adam D	220 2 Family Res		Basic Star 41854	0	0	0		30,000
75 Main St	Potsdam 2 407402	6,200	VILLAGE TAXABLE VALUE		72,000			
Potsdam, NY 13676	2014sp75000	72,000	COUNTY TAXABLE VALUE		72,000			
	X		TOWN TAXABLE VALUE		72,000			
	X		SCHOOL TAXABLE VALUE		42,000			
	FRNT 50.00 DPTH 101.00							
	BANK8888869							
	EAST-0332164 NRTH-1701886							
	DEED BOOK 2014 PG-8334							
	FULL MARKET VALUE	72,000						

64.067-4-2	77,77 1/2 Main St			64.067-4-2				1- 38- 4
Porter Clark R	220 2 Family Res		VILLAGE TAXABLE VALUE		102,000			
559D County Route 24	Potsdam 2 407402	7,300	COUNTY TAXABLE VALUE		102,000			
Gouverneur, NY 13642	91sp75000	102,000	TOWN TAXABLE VALUE		102,000			
	2007sp31189		SCHOOL TAXABLE VALUE		102,000			
	X							
	FRNT 50.00 DPTH 143.00							
	EAST-0332215 NRTH-1701870							
	DEED BOOK 2007 PG-14395							
	FULL MARKET VALUE	102,000						

64.067-4-3	79 Main St			64.067-4-3				1- 86-14
Lempert Daniel S	210 1 Family Res		Basic Star 41854	0	0	0		30,000
79 Main St	Potsdam 2 407402	13,200	VILLAGE TAXABLE VALUE		102,000			
Potsdam, NY 13676	12/03 SP 72500	102,000	COUNTY TAXABLE VALUE		102,000			
	X		TOWN TAXABLE VALUE		102,000			
	X		SCHOOL TAXABLE VALUE		72,000			
	FRNT 83.00 DPTH 227.00							
	EAST-0332284 NRTH-1701841							
	DEED BOOK 2013 PG-14096							
	FULL MARKET VALUE	102,000						

64.067-4-4	81 Main St			64.067-4-4				1-100-12
Hitchman Richard	220 2 Family Res		VILLAGE TAXABLE VALUE		78,500			
Hitchman Rae	Potsdam 2 407402	10,500	COUNTY TAXABLE VALUE		78,500			
747 S Canton Rd	91sp42000	78,500	TOWN TAXABLE VALUE		78,500			
Potsdam, NY 13676-4111	2007sp40000		SCHOOL TAXABLE VALUE		78,500			
	X							
	FRNT 83.00 DPTH 117.00							
	EAST-0332366 NRTH-1701884							
	DEED BOOK 2007 PG-11595							
	FULL MARKET VALUE	78,500						

STATE OF NEW YORK
 COUNTY - St Lawrence
 TOWN - Potsdam
 VILLAGE - Potsdam
 SWIS - 407403

2 0 1 6 T E N T A T I V E A S S E S S M E N T R O L L
 T A X A B L E SECTION OF THE ROLL - 1
 THESE ASSESSMENTS ARE ALSO USED FOR VILLAGE PURPOSES
 TAX MAP NUMBER SEQUENCE
 UNIFORM PERCENT OF VALUE IS 100.00
 UNIFORM PERCENT OF VALUE IS 100.00

PAGE 622
 VALUATION DATE-JUL 01, 2015
 TAXABLE STATUS DATE-MAR 01, 2016

TAX MAP PARCEL NUMBER	PROPERTY LOCATION & CLASS	ASSESSMENT	EXEMPTION CODE	VILLAGE	COUNTY	TOWN	SCHOOL	ACCOUNT NO.
CURRENT OWNERS NAME	SCHOOL DISTRICT	LAND	TAX DESCRIPTION	TAXABLE VALUE				
CURRENT OWNERS ADDRESS	PARCEL SIZE/GRID COORD	TOTAL	SPECIAL DISTRICTS					
***** 64.067-4-5 *****								
11 Cedar St								1- 15-10
64.067-4-5	210 1 Family Res		VET WAR CT 41121	0	11,100	11,100	0	
Cerwonka Robert	Potsdam 2 407402	10,200	VET WAR V 41127	11,100	0	0	0	
Cerwonka Sheila	X	74,000	Enhanced S 41834	0	0	0	65,300	
11 Cedar St	X		VILLAGE TAXABLE VALUE		62,900			
Potsdam, NY 13676	X		COUNTY TAXABLE VALUE		62,900			
	FRNT 106.00 DPTH 83.00		TOWN TAXABLE VALUE		62,900			
	EAST-0332377 NRTH-1701746		SCHOOL TAXABLE VALUE		8,700			
	DEED BOOK 785 PG-00054							
	FULL MARKET VALUE	74,000						
***** 64.067-4-6 *****								
13 Cedar St								1- 29-15
64.067-4-6	220 2 Family Res		VILLAGE TAXABLE VALUE		71,500			
Robar Frederick D Sr	Potsdam 2 407402	6,300	COUNTY TAXABLE VALUE		71,500			
731 South Canton Rd	96sp25000	71,500	TOWN TAXABLE VALUE		71,500			
Potsdam, NY 13676	82sp35000		SCHOOL TAXABLE VALUE		71,500			
	X							
	FRNT 53.00 DPTH 93.00							
	EAST-0332377 NRTH-1701672							
	DEED BOOK 1104 PG-97							
	FULL MARKET VALUE	71,500						
***** 64.067-4-7 *****								
15 Cedar St								1- 7- 2
64.067-4-7	210 1 Family Res		VILLAGE TAXABLE VALUE		79,100			
Downing Caroline J	Potsdam 2 407402	6,300	COUNTY TAXABLE VALUE		79,100			
15 Cedar St	96sp30000	79,100	TOWN TAXABLE VALUE		79,100			
Potsdam, NY 13676	98sp42000		SCHOOL TAXABLE VALUE		79,100			
	FRNT 53.00 DPTH 93.00							
	BANK8888869							
	EAST-0332371 NRTH-1701624							
	DEED BOOK 1117 PG-519							
	FULL MARKET VALUE	79,100						
***** 64.067-4-8 *****								
17 Cedar St								1- 90- 5
64.067-4-8	210 1 Family Res		Basic Star 41854	0	0	0	30,000	
Vega Jose G III	Potsdam 2 407402	9,400	VILLAGE TAXABLE VALUE		134,000			
Vega Taralyn D	2008sp94000	134,000	COUNTY TAXABLE VALUE		134,000			
17 Cedar St	X		TOWN TAXABLE VALUE		134,000			
Potsdam, NY 13676	X		SCHOOL TAXABLE VALUE		104,000			
	FRNT 66.00 DPTH 132.00							
	BANK8888869							
	EAST-0332355 NRTH-1701566							
	DEED BOOK 2015 PG-7954							
	FULL MARKET VALUE	134,000						

STATE OF NEW YORK
 COUNTY - St Lawrence
 TOWN - Potsdam
 VILLAGE - Potsdam
 SWIS - 407403

2 0 1 6 T E N T A T I V E A S S E S S M E N T R O L L
 T A X A B L E SECTION OF THE ROLL - 1
 THESE ASSESSMENTS ARE ALSO USED FOR VILLAGE PURPOSES
 TAX MAP NUMBER SEQUENCE
 UNIFORM PERCENT OF VALUE IS 100.00
 UNIFORM PERCENT OF VALUE IS 100.00

PAGE 623
 VALUATION DATE-JUL 01, 2015
 TAXABLE STATUS DATE-MAR 01, 2016

TAX MAP PARCEL NUMBER	PROPERTY LOCATION & CLASS	ASSESSMENT	EXEMPTION CODE	VILLAGE	COUNTY	TOWN	SCHOOL
CURRENT OWNERS NAME	SCHOOL DISTRICT	LAND	TAX DESCRIPTION	TAXABLE VALUE			
CURRENT OWNERS ADDRESS	PARCEL SIZE/GRID COORD	TOTAL	SPECIAL DISTRICTS	ACCOUNT NO.			
***** 64.067-4-9 *****							
19 Cedar St							1-105-15
64.067-4-9	210 1 Family Res		VET COM CT 41131	0	20,000	20,000	0
Toth Scott S	Potsdam 2 407402	9,400	VET COM V 41137	20,000	0	0	0
Toth Sharon L	2004sp67000	81,400	Basic Star 41854	0	0	0	30,000
19 Cedar St	X		VILLAGE TAXABLE VALUE		61,400		
Potsdam, NY 13676	92sp45000		COUNTY TAXABLE VALUE		61,400		
	FRNT 66.00 DPTH 132.00		TOWN TAXABLE VALUE		61,400		
	BANK8888869		SCHOOL TAXABLE VALUE		51,400		
	EAST-0332350 NRTH-1701497						
	DEED BOOK 2004 PG-12409						
	FULL MARKET VALUE	81,400					
***** 64.067-4-11 *****							
56 Bay St							1- 51-15
64.067-4-11	210 1 Family Res		VILLAGE TAXABLE VALUE		101,500		
Wheeler Jane Z	Potsdam 2 407402	11,200	COUNTY TAXABLE VALUE		101,500		
56 Bay St	X	101,500	TOWN TAXABLE VALUE		101,500		
Potsdam, NY 13676	X		SCHOOL TAXABLE VALUE		101,500		
	FRNT 83.00 DPTH 132.00						
	EAST-0332369 NRTH-1701288						
	DEED BOOK 1057 PG-582						
	FULL MARKET VALUE	101,500					
***** 64.067-4-12 *****							
54 Bay St							1- 98- 1
64.067-4-12	210 1 Family Res		Basic Star 41854	0	0	0	30,000
Smith Carson	Potsdam 2 407402	9,600	VILLAGE TAXABLE VALUE		109,500		
54 Bay St	X	109,500	COUNTY TAXABLE VALUE		109,500		
Potsdam, NY 13676	X		TOWN TAXABLE VALUE		109,500		
	66x150x17x17x50x132		SCHOOL TAXABLE VALUE		79,500		
	FRNT 66.00 DPTH 138.50						
	EAST-0332292 NRTH-1701288						
	DEED BOOK 2012 PG-1874						
	FULL MARKET VALUE	109,500					
***** 64.067-4-13 *****							
52 Bay St							1- 51- 7
64.067-4-13	210 1 Family Res		VILLAGE TAXABLE VALUE		140,000		
Waters Suzanne F	Potsdam 2 407402	9,600	COUNTY TAXABLE VALUE		140,000		
Waters Roderick A	99sp124000	140,000	TOWN TAXABLE VALUE		140,000		
215 Anderson Rd	2004sp130000		SCHOOL TAXABLE VALUE		140,000		
Potsdam, NY 13676	X						
	FRNT 64.00 DPTH 149.00						
	EAST-0332236 NRTH-1701296						
	DEED BOOK 2004 PG-11972						
	FULL MARKET VALUE	140,000					

STATE OF NEW YORK
COUNTY - St Lawrence
TOWN - Potsdam
VILLAGE - Potsdam
SWIS - 407403

2 0 1 6 T E N T A T I V E A S S E S S M E N T R O L L
T A X A B L E SECTION OF THE ROLL - 1
THESE ASSESSMENTS ARE ALSO USED FOR VILLAGE PURPOSES
TAX MAP NUMBER SEQUENCE
UNIFORM PERCENT OF VALUE IS 100.00
UNIFORM PERCENT OF VALUE IS 100.00

PAGE 624
VALUATION DATE-JUL 01, 2015
TAXABLE STATUS DATE-MAR 01, 2016

TAX MAP PARCEL NUMBER	PROPERTY LOCATION & CLASS	ASSESSMENT	EXEMPTION CODE	VILLAGE	COUNTY	TOWN	SCHOOL
CURRENT OWNERS NAME	SCHOOL DISTRICT	LAND	TAX DESCRIPTION	TAXABLE VALUE			ACCOUNT NO.
CURRENT OWNERS ADDRESS	PARCEL SIZE/GRID COORD	TOTAL	SPECIAL DISTRICTS				

50 Bay St				64.067-4-14			*****
64.067-4-14	220 2 Family Res		VILLAGE TAXABLE VALUE	106,500			1- 80- 1
Haase Celena R	Potsdam 2 407402	9,300	COUNTY TAXABLE VALUE	106,500			
639 Seabright Ln	98sp65000	106,500	TOWN TAXABLE VALUE	106,500			
Solana Beach, CA 92075	2005sp88150		SCHOOL TAXABLE VALUE	106,500			
	FRNT 62.00 DPTH 149.00						
	BANK8888830						
	EAST-0332172 NRTH-1701291						
	DEED BOOK 2013 PG-3513						
	FULL MARKET VALUE	106,500					

3 State St				64.067-4-15			*****
64.067-4-15	220 2 Family Res		VILLAGE TAXABLE VALUE	88,000			1-100-11
Porter Clark R	Potsdam 2 407402	8,500	COUNTY TAXABLE VALUE	88,000			
559D County Route 24	2007sp37,126	88,000	TOWN TAXABLE VALUE	88,000			
Gouverneur, NY 13642	X		SCHOOL TAXABLE VALUE	88,000			
	1,3 State						
	FRNT 58.00 DPTH 143.00						
	EAST-0332215 NRTH-1701397						
	DEED BOOK 2007 PG-17308						
	FULL MARKET VALUE	88,000					

5 State St				64.067-4-16			*****
64.067-4-16	220 2 Family Res		VILLAGE TAXABLE VALUE	120,000			1- 49-12
Restad James W	Potsdam 2 407402	8,500	COUNTY TAXABLE VALUE	120,000			
Restad Yolanda S	X	120,000	TOWN TAXABLE VALUE	120,000			
61 Old Dugway Rd	85sp42000		SCHOOL TAXABLE VALUE	120,000			
Potsdam, NY 13676	X						
	FRNT 58.00 DPTH 143.00						
	EAST-0332210 NRTH-1701463						
	DEED BOOK 2015 PG-51						
	FULL MARKET VALUE	120,000					

7 State St				64.067-4-17			*****
64.067-4-17	210 1 Family Res		Aged - Tow 41803	0	0	17,815	0
Collins Ruth	Potsdam 2 407402	8,500	Enhanced S 41834	0	0	0	50,900
7 State St	X	50,900	VILLAGE TAXABLE VALUE	50,900			
Potsdam, NY 13676	X		COUNTY TAXABLE VALUE	50,900			
	X		TOWN TAXABLE VALUE	33,085			
	FRNT 58.00 DPTH 143.00		SCHOOL TAXABLE VALUE	0			
	EAST-0332210 NRTH-1701510						
	DEED BOOK 830 PG-9						
	FULL MARKET VALUE	50,900					

STATE OF NEW YORK
 COUNTY - St Lawrence
 TOWN - Potsdam
 VILLAGE - Potsdam
 SWIS - 407403

2 0 1 6 T E N T A T I V E A S S E S S M E N T R O L L
 T A X A B L E SECTION OF THE ROLL - 1
 THESE ASSESSMENTS ARE ALSO USED FOR VILLAGE PURPOSES
 TAX MAP NUMBER SEQUENCE
 UNIFORM PERCENT OF VALUE IS 100.00
 UNIFORM PERCENT OF VALUE IS 100.00

PAGE 625
 VALUATION DATE-JUL 01, 2015
 TAXABLE STATUS DATE-MAR 01, 2016

TAX MAP PARCEL NUMBER	PROPERTY LOCATION & CLASS	ASSESSMENT	EXEMPTION CODE	VILLAGE	COUNTY	TOWN	SCHOOL	ACCOUNT NO.
CURRENT OWNERS NAME	SCHOOL DISTRICT	LAND	TAX DESCRIPTION	TAXABLE VALUE				
CURRENT OWNERS ADDRESS	PARCEL SIZE/GRID COORD	TOTAL	SPECIAL DISTRICTS					

64.067-4-18	9 State St 210 1 Family Res		Basic Star 41854	0	0	0	30,000	1- 83-15
Dana Derek D	Potsdam 2 407402	8,500	VILLAGE TAXABLE VALUE		92,000			
Dana Vararie L	2008sp79900	92,000	COUNTY TAXABLE VALUE		92,000			
9 State St	X		TOWN TAXABLE VALUE		92,000			
Potsdam, NY 13676	X		SCHOOL TAXABLE VALUE		62,000			
	FRNT 58.00 DPTH 143.00 BANK8888150							
	EAST-0332207 NRTH-1701571							
	DEED BOOK 2008 PG-21691							
	FULL MARKET VALUE	92,000						

64.067-4-19	11 State St 210 1 Family Res		Basic Star 41854	0	0	0	30,000	1- 29-14
Cappello Patrick J	Potsdam 2 407402	10,500	VILLAGE TAXABLE VALUE		145,000			
Bernard Tasha M	2014sp110000	145,000	COUNTY TAXABLE VALUE		145,000			
11 State St	X		TOWN TAXABLE VALUE		145,000			
Potsdam, NY 13676	FRNT 66.00 DPTH 182.00		SCHOOL TAXABLE VALUE		115,000			
	EAST-0332225 NRTH-1701627							
	DEED BOOK 2014 PG-8798							
	FULL MARKET VALUE	145,000						

64.067-4-20	13 State St 210 1 Family Res		Basic Star 41854	0	0	0	30,000	1- 17- 1
Ewart Glen	Potsdam 2 407402	9,000	VILLAGE TAXABLE VALUE		82,200			
Ewart Beverly	84sp43500/95sp55000	82,200	COUNTY TAXABLE VALUE		82,200			
13 State St	X		TOWN TAXABLE VALUE		82,200			
Potsdam, NY 13676	X		SCHOOL TAXABLE VALUE		52,200			
	FRNT 73.00 DPTH 100.00							
	EAST-0332207 NRTH-1701698							
	DEED BOOK 1086 PG-103							
	FULL MARKET VALUE	82,200						

64.067-4-21	15 State St 210 1 Family Res		VILLAGE TAXABLE VALUE		131,200			1- 48- 2
Ingram Verner-(Estate)	Potsdam 2 407402	9,000	COUNTY TAXABLE VALUE		131,200			
15 State St	X	131,200	TOWN TAXABLE VALUE		131,200			
Potsdam, NY 13676	X		SCHOOL TAXABLE VALUE		131,200			
	90x50x25x50x66x100							
	FRNT 90.00 DPTH 77.50							
	EAST-0332199 NRTH-1701765							
	DEED BOOK 636 PG-00213							
	FULL MARKET VALUE	131,200						

STATE OF NEW YORK
 COUNTY - St Lawrence
 TOWN - Potsdam
 VILLAGE - Potsdam
 SWIS - 407403

2 0 1 6 T E N T A T I V E A S S E S S M E N T R O L L
 T A X A B L E SECTION OF THE ROLL - 1
 THESE ASSESSMENTS ARE ALSO USED FOR VILLAGE PURPOSES
 TAX MAP NUMBER SEQUENCE
 UNIFORM PERCENT OF VALUE IS 100.00
 UNIFORM PERCENT OF VALUE IS 100.00

PAGE 626
 VALUATION DATE-JUL 01, 2015
 TAXABLE STATUS DATE-MAR 01, 2016

TAX MAP PARCEL NUMBER	PROPERTY LOCATION & CLASS	ASSESSMENT	EXEMPTION CODE	VILLAGE	COUNTY	TOWN	SCHOOL	ACCOUNT NO.
CURRENT OWNERS NAME	SCHOOL DISTRICT	LAND	TAX DESCRIPTION	TAXABLE VALUE				
CURRENT OWNERS ADDRESS	PARCEL SIZE/GRID COORD	TOTAL	SPECIAL DISTRICTS					
***** 64.067-5-5 *****								
	85 Main St							1- 98- 2
64.067-5-5	210 1 Family Res		Basic Star 41854	0	0	0	30,000	
Holsopple Laura A	Potsdam 2 407402	9,800	VILLAGE TAXABLE VALUE		109,000			
Rossner Alan	95sp70000	109,000	COUNTY TAXABLE VALUE		109,000			
85 Main St	2011sp107500		TOWN TAXABLE VALUE		109,000			
Potsdam, NY 13676	70x119x51x140		SCHOOL TAXABLE VALUE		79,000			
	FRNT 70.00 DPTH 129.50							
	BANK8888830							
	EAST-0332594 NRTH-1701788							
	DEED BOOK 2011 PG-5369							
	FULL MARKET VALUE	109,000						
***** 64.067-5-6 *****								
	87 Main St							1- 98- 5
64.067-5-6	210 1 Family Res		Basic Star 41854	0	0	0	30,000	
Rava Leo A	Potsdam 2 407402	12,400	VILLAGE TAXABLE VALUE		99,800			
Rava Louise A	X	99,800	COUNTY TAXABLE VALUE		99,800			
87 Main St	X		TOWN TAXABLE VALUE		99,800			
Potsdam, NY 13676	87sp40000 89Sp44500		SCHOOL TAXABLE VALUE		69,800			
	FRNT 81.00 DPTH 177.50							
	EAST-0332643 NRTH-1701718							
	DEED BOOK 1032 PG-00294							
	FULL MARKET VALUE	99,800						
***** 64.067-5-7 *****								
	89 Main St							1- 76- 8
64.067-5-7	210 1 Family Res		Basic Star 41854	0	0	0	30,000	
Rhea Alexander	Potsdam 2 407402	14,900	VILLAGE TAXABLE VALUE		122,000			
VanHooreweghe Kristen	95sp70250	122,000	COUNTY TAXABLE VALUE		122,000			
89 Main St	2011sp122000		TOWN TAXABLE VALUE		122,000			
Potsdam, NY 13676	99x332x82x332		SCHOOL TAXABLE VALUE		92,000			
	FRNT 99.00 DPTH 332.00							
	BANK8888808							
	EAST-0332705 NRTH-1701641							
	DEED BOOK 2011 PG-8913							
	FULL MARKET VALUE	122,000						
***** 64.067-5-8 *****								
	91,91 1/2 Main St							1- 29-10
64.067-5-8	210 1 Family Res		Basic Star 41854	0	0	0	30,000	
Kelson Christopher R	Potsdam 2 407402	13,400	VILLAGE TAXABLE VALUE		164,400			
Kelson Christa K	2006sp147000	164,400	COUNTY TAXABLE VALUE		164,400			
91 Main St	X		TOWN TAXABLE VALUE		164,400			
Potsdam, NY 13676	82sp56000		SCHOOL TAXABLE VALUE		134,400			
	FRNT 83.00 DPTH 264.00							
	ACRES 0.51 BANK8888830							
	EAST-0332796 NRTH-1701606							
	DEED BOOK 2006 PG-14352							
	FULL MARKET VALUE	164,400						

STATE OF NEW YORK
 COUNTY - St Lawrence
 TOWN - Potsdam
 VILLAGE - Potsdam
 SWIS - 407403

2 0 1 6 T E N T A T I V E A S S E S S M E N T R O L L
 T A X A B L E SECTION OF THE ROLL - 1
 THESE ASSESSMENTS ARE ALSO USED FOR VILLAGE PURPOSES
 TAX MAP NUMBER SEQUENCE
 UNIFORM PERCENT OF VALUE IS 100.00
 UNIFORM PERCENT OF VALUE IS 100.00

PAGE 627
 VALUATION DATE-JUL 01, 2015
 TAXABLE STATUS DATE-MAR 01, 2016

TAX MAP PARCEL NUMBER	PROPERTY LOCATION & CLASS	ASSESSMENT	EXEMPTION CODE	VILLAGE	COUNTY	TOWN	SCHOOL	ACCOUNT NO.
CURRENT OWNERS NAME	SCHOOL DISTRICT	LAND	TAX DESCRIPTION	TAXABLE VALUE				
CURRENT OWNERS ADDRESS	PARCEL SIZE/GRID COORD	TOTAL	SPECIAL DISTRICTS					
***** 64.067-5-9 *****								
	93 Main St							1- 4- 2
64.067-5-9	210 1 Family Res		Basic Star 41854	0	0	0		30,000
Lamson Guy C III	Potsdam 2 407402	11,200	VILLAGE TAXABLE VALUE		120,800			
Lamson Ellen R	X	120,800	COUNTY TAXABLE VALUE		120,800			
93 Main St	87sp60000		TOWN TAXABLE VALUE		120,800			
Potsdam, NY 13676	X		SCHOOL TAXABLE VALUE		90,800			
	FRNT 66.00 DPTH 264.00							
	EAST-0332852 NRTH-1701578							
	DEED BOOK 1010 PG-00148							
	FULL MARKET VALUE	120,800						
***** 64.067-5-10 *****								
	95 Main St							1-102- 1
64.067-5-10	220 2 Family Res		Basic Star 41854	0	0	0		30,000
Romey William L	Potsdam 2 407402	11,200	VILLAGE TAXABLE VALUE		129,000			
95 Main St Fl 1	2002sp60000	129,000	COUNTY TAXABLE VALUE		129,000			
Potsdam, NY 13676-2065	X		TOWN TAXABLE VALUE		129,000			
	X		SCHOOL TAXABLE VALUE		99,000			
	FRNT 66.00 DPTH 264.00							
	EAST-0332908 NRTH-1701544							
	DEED BOOK 2002 PG-10881							
	FULL MARKET VALUE	129,000						
***** 64.067-5-11 *****								
	97 Main St							1- 45- 2
64.067-5-11	210 1 Family Res		Basic Star 41854	0	0	0		30,000
Deperno Kay L	Potsdam 2 407402	11,500	VILLAGE TAXABLE VALUE		107,600			
97 Main St	X	107,600	COUNTY TAXABLE VALUE		107,600			
Potsdam, NY 13676	90sp59500		TOWN TAXABLE VALUE		107,600			
	X		SCHOOL TAXABLE VALUE		77,600			
	FRNT 68.00 DPTH 264.00							
	EAST-0332971 NRTH-1701516							
	DEED BOOK 1043 PG-01142							
	FULL MARKET VALUE	107,600						
***** 64.067-5-14 *****								
	3 South St							1- 41-13
64.067-5-14	210 1 Family Res		VET WAR CT 41121	0	9,675	9,675		0
Weeks Robin	Potsdam 2 407402	7,300	VET WAR V 41127	9,675	0	0		0
3 South St	97sp32000	64,500	Enhanced S 41834	0	0	0		64,500
Potsdam, NY 13676	08sp60000		VILLAGE TAXABLE VALUE		54,825			
	66x148x17x68x49x80		COUNTY TAXABLE VALUE		54,825			
	FRNT 66.00 DPTH 80.00		TOWN TAXABLE VALUE		54,825			
	EAST-0332992 NRTH-1701383		SCHOOL TAXABLE VALUE		0			
	DEED BOOK 2008 PG-773							
	FULL MARKET VALUE	64,500						

STATE OF NEW YORK
 COUNTY - St Lawrence
 TOWN - Potsdam
 VILLAGE - Potsdam
 SWIS - 407403

2 0 1 6 T E N T A T I V E A S S E S S M E N T R O L L
 T A X A B L E SECTION OF THE ROLL - 1
 THESE ASSESSMENTS ARE ALSO USED FOR VILLAGE PURPOSES
 TAX MAP NUMBER SEQUENCE
 UNIFORM PERCENT OF VALUE IS 100.00
 UNIFORM PERCENT OF VALUE IS 100.00

PAGE 628
 VALUATION DATE-JUL 01, 2015
 TAXABLE STATUS DATE-MAR 01, 2016

TAX MAP PARCEL NUMBER	PROPERTY LOCATION & CLASS	ASSESSMENT	EXEMPTION CODE	VILLAGE	COUNTY	TOWN	SCHOOL	ACCOUNT NO.
CURRENT OWNERS NAME	SCHOOL DISTRICT	LAND	TAX DESCRIPTION	TAXABLE VALUE				
CURRENT OWNERS ADDRESS	PARCEL SIZE/GRID COORD	TOTAL	SPECIAL DISTRICTS					
***** 64.067-5-15 *****								
66 Bay St								1- 37-10
64.067-5-15	210 1 Family Res		VET WAR CT 41121	0	12,000	12,000		0
Gallant Frederick	Potsdam 2 407402	14,600	VET WAR V 41127	12,000	0	0		0
Gallant Jane	X	95,900	VET DIS CT 41141	0	40,000	40,000		0
66 Bay St	93sp61000		VET DIS V 41147	38,360	0	0		0
Potsdam, NY 13676	126x132x147x36x58x148		Basic Star 41854	0	0	0		30,000
	FRNT 126.00 DPTH 140.00		VILLAGE TAXABLE VALUE		45,540			
	EAST-0332929 NRTH-1701300		COUNTY TAXABLE VALUE		43,900			
	DEED BOOK 1072 PG-297		TOWN TAXABLE VALUE		43,900			
	FULL MARKET VALUE	95,900	SCHOOL TAXABLE VALUE		65,900			
***** 64.067-5-16.1 *****								
22 Cedar St								1-100-15
64.067-5-16.1	220 2 Family Res		VILLAGE TAXABLE VALUE		85,000			
Beauchamp William F	Potsdam 2 407402	12,800	COUNTY TAXABLE VALUE		85,000			
Wheeler Adam E	11/03 SP 62000	85,000	TOWN TAXABLE VALUE		85,000			
10 Waverly St	Ref deed 2006/6118		SCHOOL TAXABLE VALUE		85,000			
Potsdam, NY 13676	X							
	FRNT 76.00 DPTH 263.00							
	EAST-0332556 NRTH-1701440							
	DEED BOOK 2015 PG-6242							
	FULL MARKET VALUE	85,000						
***** 64.067-5-17.1 *****								
62 Bay St								1- 31- 2
64.067-5-17.1	210 1 Family Res		Basic Star 41854	0	0	0		30,000
Connolly Timothy	Potsdam 2 407402	17,300	VILLAGE TAXABLE VALUE		54,100			
Connolly Cathy & Allana	2002sp36100	54,100	COUNTY TAXABLE VALUE		54,100			
62 Bay St	Ref 2006/6118		TOWN TAXABLE VALUE		54,100			
Potsdam, NY 13676	X		SCHOOL TAXABLE VALUE		24,100			
	ACRES 0.88							
	EAST-0332750 NRTH-1701328							
	DEED BOOK 2015 PG-16968							
	FULL MARKET VALUE	54,100						
***** 64.067-5-18 *****								
60 Bay St								1- 73- 9
64.067-5-18	210 1 Family Res		Basic Star 41854	0	0	0		30,000
Lunt Richard	Potsdam 2 407402	8,500	Solar Ener 49500	11,300	11,300	11,300		11,300
Lunt Lora	X	135,100	VILLAGE TAXABLE VALUE		123,800			
60 Bay St	X		COUNTY TAXABLE VALUE		123,800			
Potsdam, NY 13676	84sp62000		TOWN TAXABLE VALUE		123,800			
	FRNT 110.00 DPTH 66.00		SCHOOL TAXABLE VALUE		93,800			
	EAST-0332650 NRTH-1701258							
	DEED BOOK 981 PG-00081							
	FULL MARKET VALUE	135,100						

STATE OF NEW YORK
 COUNTY - St Lawrence
 TOWN - Potsdam
 VILLAGE - Potsdam
 SWIS - 407403

2 0 1 6 T E N T A T I V E A S S E S S M E N T R O L L
 T A X A B L E SECTION OF THE ROLL - 1
 THESE ASSESSMENTS ARE ALSO USED FOR VILLAGE PURPOSES
 TAX MAP NUMBER SEQUENCE
 UNIFORM PERCENT OF VALUE IS 100.00
 UNIFORM PERCENT OF VALUE IS 100.00

PAGE 629
 VALUATION DATE-JUL 01, 2015
 TAXABLE STATUS DATE-MAR 01, 2016

TAX MAP PARCEL NUMBER	PROPERTY LOCATION & CLASS	ASSESSMENT	EXEMPTION CODE	VILLAGE	COUNTY	TOWN	SCHOOL	ACCOUNT NO.
CURRENT OWNERS NAME	SCHOOL DISTRICT	LAND	TAX DESCRIPTION	TAXABLE VALUE				
CURRENT OWNERS ADDRESS	PARCEL SIZE/GRID COORD	TOTAL	SPECIAL DISTRICTS					

64.067-5-19	63 Bay St 210 1 Family Res		Basic Star 41854	0	0	0		1- 50-13 30,000
Subramanian Shankar R	Potsdam 2 407402	9,100	VILLAGE TAXABLE VALUE		125,900			
Subramanian Jane M	X	125,900	COUNTY TAXABLE VALUE		125,900			
63 Bay St	X		TOWN TAXABLE VALUE		125,900			
Potsdam, NY 13676	X		SCHOOL TAXABLE VALUE		95,900			
	FRNT 63.00 DPTH 136.00							
	EAST-0332664 NRTH-1701091							
	DEED BOOK 894 PG-00254							
	FULL MARKET VALUE	125,900						

64.067-5-20	61 Bay St 210 1 Family Res		Enhanced S 41834	0	0	0		1- 10- 2 60,900
Bradish Francis F (LU)	Potsdam 2 407402	9,100	VILLAGE TAXABLE VALUE		60,900			
61 Bay St	X	60,900	COUNTY TAXABLE VALUE		60,900			
Potsdam, NY 13676-2013	X		TOWN TAXABLE VALUE		60,900			
	X		SCHOOL TAXABLE VALUE		0			
	FRNT 63.00 DPTH 136.00							
	EAST-0332601 NRTH-1701077							
	DEED BOOK 2011 PG-13563							
	FULL MARKET VALUE	60,900						

64.067-5-21	59 Bay St 210 1 Family Res		Basic Star 41854	0	0	0		1- 10- 1 30,000
Charlebois John	Potsdam 2 407402	13,500	VILLAGE TAXABLE VALUE		73,000			
Charlebois Lindsay M	2005sp60000	73,000	COUNTY TAXABLE VALUE		73,000			
59 Bay St	X		TOWN TAXABLE VALUE		73,000			
Potsdam, NY 13676	X		SCHOOL TAXABLE VALUE		43,000			
	FRNT 113.00 DPTH 136.00							
	BANK8888870							
	EAST-0332517 NRTH-1701077							
	DEED BOOK 2005 PG-16532							
	FULL MARKET VALUE	73,000						

64.067-5-22	57A,57B Bay St 220 2 Family Res							1- 93- 2 73,800
Laurie Jon H	Potsdam 2 407402	8,000	VILLAGE TAXABLE VALUE		73,800			
Laurie Patti L	84sp30000/92sp75100	73,800	COUNTY TAXABLE VALUE		73,800			
PO Box 134	2007sp65000		TOWN TAXABLE VALUE		73,800			
Nicholville, NY 12965	X		SCHOOL TAXABLE VALUE		73,800			
	FRNT 55.00 DPTH 139.00							
	EAST-0332419 NRTH-1701091							
	DEED BOOK 2007 PG-15621							
	FULL MARKET VALUE	73,800						

STATE OF NEW YORK
 COUNTY - St Lawrence
 TOWN - Potsdam
 VILLAGE - Potsdam
 SWIS - 407403

2 0 1 6 T E N T A T I V E A S S E S S M E N T R O L L
 T A X A B L E SECTION OF THE ROLL - 1
 THESE ASSESSMENTS ARE ALSO USED FOR VILLAGE PURPOSES
 TAX MAP NUMBER SEQUENCE
 UNIFORM PERCENT OF VALUE IS 100.00
 UNIFORM PERCENT OF VALUE IS 100.00

PAGE 630
 VALUATION DATE-JUL 01, 2015
 TAXABLE STATUS DATE-MAR 01, 2016

TAX MAP PARCEL NUMBER	PROPERTY LOCATION & CLASS	ASSESSMENT	EXEMPTION CODE	VILLAGE	COUNTY	TOWN	SCHOOL	ACCOUNT NO.
CURRENT OWNERS NAME	SCHOOL DISTRICT	LAND	TAX DESCRIPTION					TAXABLE VALUE
CURRENT OWNERS ADDRESS	PARCEL SIZE/GRID COORD	TOTAL	SPECIAL DISTRICTS					
*****								64.067-5-23 *****
55 Bay St								1- 45-14
64.067-5-23	210 1 Family Res		Basic Star 41854	0	0	0	30,000	
Sarmiento Oscar	Potsdam 2 407402	9,600	VILLAGE TAXABLE VALUE				73,000	
Sarmiento Liliana	89sp47000/94sp55000	73,000	COUNTY TAXABLE VALUE				73,000	
55 Bay St	X		TOWN TAXABLE VALUE				73,000	
Potsdam, NY 13676	X		SCHOOL TAXABLE VALUE				43,000	
	FRNT 66.00 DPTH 140.00							
	BANK8888830							
	EAST-0332356 NRTH-1701084							
	DEED BOOK 1081 PG-910							
	FULL MARKET VALUE	73,000						
*****								64.067-5-24 *****
28 Cedar St								1- 85-14
64.067-5-24	220 2 Family Res		Basic Star 41854	0	0	0	30,000	
Compeau Keith W	Potsdam 2 407402	8,400	VILLAGE TAXABLE VALUE				72,500	
28 Cedar St Apt 1	X	72,500	COUNTY TAXABLE VALUE				72,500	
Potsdam, NY 13676-2128	X		TOWN TAXABLE VALUE				72,500	
	X		SCHOOL TAXABLE VALUE				42,500	
	FRNT 66.00 DPTH 107.00							
	EAST-0332538 NRTH-1701258							
	DEED BOOK 949 PG-00506							
	FULL MARKET VALUE	72,500						
*****								64.067-5-25 *****
26 Cedar St								1- 94- 3
64.067-5-25	210 1 Family Res		Basic Star 41854	0	0	0	30,000	
Zalacca James A	Potsdam 2 407402	10,900	VILLAGE TAXABLE VALUE				100,900	
26 Cedar St	09/03 SP 81700	100,900	COUNTY TAXABLE VALUE				100,900	
Potsdam, NY 13676	X		TOWN TAXABLE VALUE				100,900	
	X		SCHOOL TAXABLE VALUE				70,900	
	FRNT 66.00 DPTH 200.00							
	EAST-0332566 NRTH-1701314							
	DEED BOOK 2003 PG-19719							
	FULL MARKET VALUE	100,900						
*****								64.067-5-26 *****
24 Cedar St								1- 24- 4
64.067-5-26	210 1 Family Res		Basic Star 41854	0	0	0	30,000	
Reyome Nancy Dodge	Potsdam 2 407402	7,800	VILLAGE TAXABLE VALUE				91,600	
24 Cedar St	98sp43000	91,600	COUNTY TAXABLE VALUE				91,600	
Potsdam, NY 13676	X		TOWN TAXABLE VALUE				91,600	
	84sp36500/85sp42000		SCHOOL TAXABLE VALUE				61,600	
	FRNT 55.00 DPTH 132.00							
	EAST-0332545 NRTH-1701376							
	DEED BOOK 2002 PG-17845							
	FULL MARKET VALUE	91,600						
*****								*****

STATE OF NEW YORK
 COUNTY - St Lawrence
 TOWN - Potsdam
 VILLAGE - Potsdam
 SWIS - 407403

2 0 1 6 T E N T A T I V E A S S E S S M E N T R O L L
 T A X A B L E SECTION OF THE ROLL - 1
 THESE ASSESSMENTS ARE ALSO USED FOR VILLAGE PURPOSES
 TAX MAP NUMBER SEQUENCE
 UNIFORM PERCENT OF VALUE IS 100.00
 UNIFORM PERCENT OF VALUE IS 100.00

PAGE 631
 VALUATION DATE-JUL 01, 2015
 TAXABLE STATUS DATE-MAR 01, 2016

TAX MAP PARCEL NUMBER	PROPERTY LOCATION & CLASS	ASSESSMENT	EXEMPTION CODE	VILLAGE	COUNTY	TOWN	SCHOOL
CURRENT OWNERS NAME	SCHOOL DISTRICT	LAND	TAX DESCRIPTION	TAXABLE VALUE			
CURRENT OWNERS ADDRESS	PARCEL SIZE/GRID COORD	TOTAL	SPECIAL DISTRICTS	ACCOUNT NO.			
***** 64.067-5-27 *****							
20 Cedar St							1- 18- 4
64.067-5-27	210 1 Family Res		Home Impro 44210	39,600	39,600	39,600	39,600
Huang Songling	Potsdam 2 407402	9,500	VILLAGE TAXABLE VALUE		57,200		
1169 Cambridge Ln	99sp40000	96,800	COUNTY TAXABLE VALUE		57,200		
Bridgewater, NJ 08807	X		TOWN TAXABLE VALUE		57,200		
	66x138x66x132		SCHOOL TAXABLE VALUE		57,200		
	FRNT 66.00 DPTH 135.00						
	EAST-0332531 NRTH-1701516						
	DEED BOOK 2013 PG-19169						
	FULL MARKET VALUE	96,800					
***** 64.067-5-28 *****							
18 Cedar St							1- 84-11
64.067-5-28	210 1 Family Res		VILLAGE TAXABLE VALUE		98,500		
Moulton Kyle	Potsdam 2 407402	11,900	COUNTY TAXABLE VALUE		98,500		
18 Cedar St	X	98,500	TOWN TAXABLE VALUE		98,500		
Potsdam, NY 13676	X		SCHOOL TAXABLE VALUE		98,500		
	83x107x57x66x138						
	FRNT 83.00 DPTH 151.00						
	BANK8888869						
	EAST-0332545 NRTH-1701578						
	DEED BOOK 2014 PG-4589						
	FULL MARKET VALUE	98,500					
***** 64.067-5-29 *****							
16 Cedar St							1- 81-10
64.067-5-29	210 1 Family Res		Basic Star 41854	0	0	0	30,000
Conrad Jill	Potsdam 2 407402	9,000	VILLAGE TAXABLE VALUE		86,600		
16 Cedar St	X	86,600	COUNTY TAXABLE VALUE		86,600		
Potsdam, NY 13676	X		TOWN TAXABLE VALUE		86,600		
	70x112x75x107		SCHOOL TAXABLE VALUE		56,600		
	FRNT 70.00 DPTH 109.50						
	BANK8888869						
	EAST-0332531 NRTH-1701662						
	DEED BOOK 2002 PG-43						
	FULL MARKET VALUE	86,600					
***** 64.067-5-30 *****							
14 Cedar St							1- 8- 6
64.067-5-30	210 1 Family Res		Enhanced S 41834	0	0	0	65,300
Bitely Richard	Potsdam 2 407402	7,600	VILLAGE TAXABLE VALUE		94,000		
Bitely Ann	X	94,000	COUNTY TAXABLE VALUE		94,000		
14 Cedar St	X		TOWN TAXABLE VALUE		94,000		
Potsdam, NY 13676	58x70x33x51x25x112		SCHOOL TAXABLE VALUE		28,700		
	FRNT 58.00 DPTH 112.00						
	EAST-0332503 NRTH-1701718						
	DEED BOOK 843 PG-00548						
	FULL MARKET VALUE	94,000					

STATE OF NEW YORK
COUNTY - St Lawrence
TOWN - Potsdam
VILLAGE - Potsdam
SWIS - 407403

2 0 1 6 T E N T A T I V E A S S E S S M E N T R O L L
T A X A B L E SECTION OF THE ROLL - 1
THESE ASSESSMENTS ARE ALSO USED FOR VILLAGE PURPOSES
TAX MAP NUMBER SEQUENCE
UNIFORM PERCENT OF VALUE IS 100.00
UNIFORM PERCENT OF VALUE IS 100.00

PAGE 632
VALUATION DATE-JUL 01, 2015
TAXABLE STATUS DATE-MAR 01, 2016

TAX MAP PARCEL NUMBER	PROPERTY LOCATION & CLASS	ASSESSMENT	EXEMPTION CODE	VILLAGE	COUNTY	TOWN	SCHOOL
CURRENT OWNERS NAME	SCHOOL DISTRICT	LAND	TAX DESCRIPTION	TAXABLE VALUE			ACCOUNT NO.
CURRENT OWNERS ADDRESS	PARCEL SIZE/GRID COORD	TOTAL	SPECIAL DISTRICTS				

64.067-5-31	83 Main St						1- 62-10
Prahl Theodore	210 1 Family Res		Basic Star 41854	0	0	0	30,000
83 Main St	Potsdam 2 407402	12,900	VILLAGE TAXABLE VALUE				
Potsdam, NY 13676	X	120,600	COUNTY TAXABLE VALUE				
	X		TOWN TAXABLE VALUE				
	87sp78500		SCHOOL TAXABLE VALUE				
	FRNT 110.00 DPTH 126.50						
	EAST-0332524 NRTH-1701815						
	DEED BOOK 2002 PG-20751						
	FULL MARKET VALUE	120,600					

64.067-5-33	1 South St						1- 85- 1
Wellings Jeffrey S	210 1 Family Res		Basic Star 41854	0	0	0	30,000
Baker Colleen M	Potsdam 2 407402	11,700	VILLAGE TAXABLE VALUE				
1 South St	2006sp79000	219,000	COUNTY TAXABLE VALUE				
Potsdam, NY 13676	91sp62500		TOWN TAXABLE VALUE				
	134x80x134x81		SCHOOL TAXABLE VALUE				
	FRNT 134.00 DPTH 80.50						
	BANK8888209						
	EAST-0333034 NRTH-1701467						
	DEED BOOK 2015 PG-12847						
	FULL MARKET VALUE	219,000					

64.067-5-34	99 Main St						1- 97- 5
Goodwin Anne	210 1 Family Res		Enhanced S 41834	0	0	0	65,300
99 Main St	Potsdam 2 407402	8,700	VILLAGE TAXABLE VALUE				
Potsdam, NY 13676	X	76,000	COUNTY TAXABLE VALUE				
	X		TOWN TAXABLE VALUE				
	072384sp33500		SCHOOL TAXABLE VALUE				
	FRNT 81.00 DPTH 81.00						
	EAST-0333089 NRTH-1701565						
	DEED BOOK 1998 PG-2001						
	FULL MARKET VALUE	76,000					

64.067-5-35	98 Main St						1- 78- 5
Roda Patrick J	220 2 Family Res		VILLAGE TAXABLE VALUE				
Roda Jennifer T	Potsdam 2 407402	11,900	COUNTY TAXABLE VALUE				
PO Box 373	2010sp80000	85,000	TOWN TAXABLE VALUE				
Hannawa Falls, NY 13647-0373	X		SCHOOL TAXABLE VALUE				
	92x135x90x130						
	FRNT 92.00 DPTH 132.50						
	EAST-0333094 NRTH-1701760						
	DEED BOOK 2010 PG-13192						
	FULL MARKET VALUE	85,000					

STATE OF NEW YORK
 COUNTY - St Lawrence
 TOWN - Potsdam
 VILLAGE - Potsdam
 SWIS - 407403

2 0 1 6 T E N T A T I V E A S S E S S M E N T R O L L
 T A X A B L E SECTION OF THE ROLL - 1
 THESE ASSESSMENTS ARE ALSO USED FOR VILLAGE PURPOSES
 TAX MAP NUMBER SEQUENCE
 UNIFORM PERCENT OF VALUE IS 100.00
 UNIFORM PERCENT OF VALUE IS 100.00

PAGE 633
 VALUATION DATE-JUL 01, 2015
 TAXABLE STATUS DATE-MAR 01, 2016

TAX MAP PARCEL NUMBER	PROPERTY LOCATION & CLASS	ASSESSMENT	EXEMPTION CODE	VILLAGE	COUNTY	TOWN	SCHOOL	ACCOUNT NO.
CURRENT OWNERS NAME	SCHOOL DISTRICT	LAND	TAX DESCRIPTION	TAXABLE VALUE				
CURRENT OWNERS ADDRESS	PARCEL SIZE/GRID COORD	TOTAL	SPECIAL DISTRICTS					
***** 64.067-5-36 *****								
	1 Harrington Ct							1-102-11
64.067-5-36	210 1 Family Res		Dis & Lim 41932	0	13,380	0		0
Kinney Linda L	Potsdam 2 407402	8,600	Dis & Lim 41933	0	0	22,300		0
1 Harrington Ct	96sp50000	44,600	Dis & Lim 41937	22,300	0	0		0
Potsdam, NY 13676	X		Basic Star 41854	0	0	0		30,000
	75x85x29x46x90		VILLAGE TAXABLE VALUE		22,300			
	FRNT 75.00 DPTH 87.00		COUNTY TAXABLE VALUE		31,220			
	EAST-0333136 NRTH-1701843		TOWN TAXABLE VALUE		22,300			
	DEED BOOK 1100 PG-258		SCHOOL TAXABLE VALUE		14,600			
	FULL MARKET VALUE	44,600						
***** 64.067-5-37 *****								
	102 Main St							1- 40-10
64.067-5-37	210 1 Family Res		Basic Star 41854	0	0	0		30,000
Turbett Joanna E	Potsdam 2 407402	11,100	VILLAGE TAXABLE VALUE		85,000			
102 Main St	06/03 SP 71500	85,000	COUNTY TAXABLE VALUE		85,000			
Potsdam, NY 13676	68x25x147x78x97x33		TOWN TAXABLE VALUE		85,000			
	2009sp 77000/94sp74500		SCHOOL TAXABLE VALUE		55,000			
	FRNT 77.00 DPTH 141.00							
	BANK8888869							
	EAST-0333220 NRTH-1701690							
	DEED BOOK 2009 PG-16460							
	FULL MARKET VALUE	85,000						
***** 64.067-5-38 *****								
	101 Main St							1- 1- 7
64.067-5-38	210 1 Family Res		VET COM CT 41131	0	20,000	20,000		0
Young Thomas	Potsdam 2 407402	9,700	VET COM V 41137	20,000	0	0		0
Young Suella	X	96,500	Basic Star 41854	0	0	0		30,000
101 Main St	X		VILLAGE TAXABLE VALUE		76,500			
Potsdam, NY 13676	X		COUNTY TAXABLE VALUE		76,500			
	FRNT 66.00 DPTH 143.00		TOWN TAXABLE VALUE		76,500			
	EAST-0333185 NRTH-1701488		SCHOOL TAXABLE VALUE		66,500			
	DEED BOOK 929 PG-00591							
	FULL MARKET VALUE	96,500						
***** 64.067-5-39 *****								
	103 Main St							1- 84-13
64.067-5-39	210 1 Family Res		Basic Star 41854	0	0	0		30,000
Mousaw Jimmy P	Potsdam 2 407402	9,700	VILLAGE TAXABLE VALUE		95,000			
Mousaw Laurie C	X	95,000	COUNTY TAXABLE VALUE		95,000			
103 Main St	86sp38000		TOWN TAXABLE VALUE		95,000			
Potsdam, NY 13676	X		SCHOOL TAXABLE VALUE		65,000			
	FRNT 66.00 DPTH 143.00							
	EAST-0333241 NRTH-1701467							
	DEED BOOK 997 PG-00834							
	FULL MARKET VALUE	95,000						

STATE OF NEW YORK
 COUNTY - St Lawrence
 TOWN - Potsdam
 VILLAGE - Potsdam
 SWIS - 407403

2 0 1 6 T E N T A T I V E A S S E S S M E N T R O L L
 T A X A B L E SECTION OF THE ROLL - 1
 THESE ASSESSMENTS ARE ALSO USED FOR VILLAGE PURPOSES
 TAX MAP NUMBER SEQUENCE
 UNIFORM PERCENT OF VALUE IS 100.00
 UNIFORM PERCENT OF VALUE IS 100.00

PAGE 634
 VALUATION DATE-JUL 01, 2015
 TAXABLE STATUS DATE-MAR 01, 2016

TAX MAP PARCEL NUMBER	PROPERTY LOCATION & CLASS	ASSESSMENT	EXEMPTION CODE	VILLAGE	COUNTY	TOWN	SCHOOL	ACCOUNT NO.
CURRENT OWNERS NAME	SCHOOL DISTRICT	LAND	TAX DESCRIPTION	TAXABLE VALUE				
CURRENT OWNERS ADDRESS	PARCEL SIZE/GRID COORD	TOTAL	SPECIAL DISTRICTS					

64.067-5-40	105 Main St				64.067-5-40			1- 44- 9
Mousaw Jimmy Paul	220 2 Family Res		VILLAGE TAXABLE VALUE					
PO Box 646	Potsdam 2 407402	9,700	COUNTY TAXABLE VALUE					
Potsdam, NY 13676	2004sp70000	82,100	TOWN TAXABLE VALUE					
	84sp31000		SCHOOL TAXABLE VALUE					
	X							
	FRNT 66.00 DPTH 143.00							
	EAST-0333304 NRTH-1701446							
	DEED BOOK 2004 PG-12046							
	FULL MARKET VALUE	82,100						

64.067-5-41	2 South St				64.067-5-41			1- 41- 2
Rogers Heidi M	210 1 Family Res		Basic Star 41854	0	0	0	30,000	
2 South St	Potsdam 2 407402	10,800	VILLAGE TAXABLE VALUE					
Potsdam, NY 13676	2009sp72000	74,900	COUNTY TAXABLE VALUE					
	86sp52000		TOWN TAXABLE VALUE					
	65x232x77x193		SCHOOL TAXABLE VALUE					
	FRNT 65.00 DPTH 214.50							
	BANK8888869							
	EAST-0333192 NRTH-1701369							
	DEED BOOK 2009 PG-18093							
	FULL MARKET VALUE	74,900						

64.067-5-42	2 East Dr				64.067-5-42			1- 52- 4
Kilroy Jerre	210 1 Family Res		Basic Star 41854	0	0	0	30,000	
Kilroy Jean	Potsdam 2 407402	13,300	VILLAGE TAXABLE VALUE					
2 East Dr	X	85,000	COUNTY TAXABLE VALUE					
Potsdam, NY 13676	X		TOWN TAXABLE VALUE					
	143x98x193x98		SCHOOL TAXABLE VALUE					
	FRNT 143.00 DPTH 98.00							
	EAST-0333171 NRTH-1701300							
	DEED BOOK 856 PG-00046							
	FULL MARKET VALUE	85,000						

64.067-6-1	22 Pierrepont Ave				64.067-6-1			1- 95- 6
Laurie Jon H	220 2 Family Res		VILLAGE TAXABLE VALUE					
Laurie Patti L	Potsdam 2 407402	14,000	COUNTY TAXABLE VALUE					
PO Box 134	2009sp110000	110,000	TOWN TAXABLE VALUE					
Nicholville, NY 12965	90sp54000		SCHOOL TAXABLE VALUE					
	115x155x68x135							
	FRNT 115.00 DPTH 145.00							
	EAST-0331644 NRTH-1701112							
	DEED BOOK 2009 PG-12532							
	FULL MARKET VALUE	110,000						

STATE OF NEW YORK
 COUNTY - St Lawrence
 TOWN - Potsdam
 VILLAGE - Potsdam
 SWIS - 407403

2 0 1 6 T E N T A T I V E A S S E S S M E N T R O L L
 T A X A B L E SECTION OF THE ROLL - 1
 THESE ASSESSMENTS ARE ALSO USED FOR VILLAGE PURPOSES
 TAX MAP NUMBER SEQUENCE
 UNIFORM PERCENT OF VALUE IS 100.00
 UNIFORM PERCENT OF VALUE IS 100.00

PAGE 635
 VALUATION DATE-JUL 01, 2015
 TAXABLE STATUS DATE-MAR 01, 2016

TAX MAP PARCEL NUMBER	PROPERTY LOCATION & CLASS	ASSESSMENT	EXEMPTION CODE	VILLAGE	COUNTY	TOWN	SCHOOL	ACCOUNT NO.
CURRENT OWNERS NAME	SCHOOL DISTRICT	LAND	TAX DESCRIPTION	TAXABLE VALUE				
CURRENT OWNERS ADDRESS	PARCEL SIZE/GRID COORD	TOTAL	SPECIAL DISTRICTS					

64.067-6-2	39 Bay St 210 1 Family Res		Basic Star 41854	0	0	0		1- 86-10
Snyder Robert	Potsdam 2 407402	6,200	VILLAGE TAXABLE VALUE		64,000			
Cai Ningyun	2009sp64000	64,000	COUNTY TAXABLE VALUE		64,000			
39 Bay St	X		TOWN TAXABLE VALUE		64,000			
Potsdam, NY 13676	66x50x66x68		SCHOOL TAXABLE VALUE		34,000			
	FRNT 66.00 DPTH 59.00							
	BANK8888830							
	EAST-0331756 NRTH-1701132							
	DEED BOOK 2009 PG-14255							
	FULL MARKET VALUE	64,000						

64.067-6-3	41 Bay St 210 1 Family Res		VILLAGE TAXABLE VALUE		68,000			1- 18- 5
Lambert Gerald	Potsdam 2 407402	13,900	COUNTY TAXABLE VALUE		68,000			
Lambert Susan	Ref1100/917	68,000	TOWN TAXABLE VALUE		68,000			
34 Fayette Rd	84sp72000/ 94sp116000		SCHOOL TAXABLE VALUE		68,000			
Massena, NY 13662	FRNT 101.00 DPTH 171.00							
	BANK8888869							
	EAST-0331868 NRTH-1701098							
	DEED BOOK 1084 PG-435							
	FULL MARKET VALUE	68,000						

64.067-6-4	43 Bay St 210 1 Family Res		Enhanced S 41834	0	0	0		1- 89- 4
McGowan Ann Marie	Potsdam 2 407402	13,100	VILLAGE TAXABLE VALUE		70,200			
43 Bay St	95sp46000	70,200	COUNTY TAXABLE VALUE		70,200			
Potsdam, NY 13676	X		TOWN TAXABLE VALUE		70,200			
	X		SCHOOL TAXABLE VALUE		4,900			
	FRNT 100.00 DPTH 150.00							
	BANK8888150							
	EAST-0331965 NRTH-1701091							
	DEED BOOK 1096 PG-546							
	FULL MARKET VALUE	70,200						

64.067-6-5	45 Bay St 220 2 Family Res		VILLAGE TAXABLE VALUE		80,000			1-100-13
Porter Clark R	Potsdam 2 407402	11,700	COUNTY TAXABLE VALUE		80,000			
559D County Route 24	X	80,000	TOWN TAXABLE VALUE		80,000			
Gouverneur, NY 13642	X		SCHOOL TAXABLE VALUE		80,000			
	64x152x58x19x139							
	FRNT 79.00 DPTH 155.00							
	EAST-0332042 NRTH-1701091							
	DEED BOOK 2005 PG-4607							
	FULL MARKET VALUE	80,000						

STATE OF NEW YORK
 COUNTY - St Lawrence
 TOWN - Potsdam
 VILLAGE - Potsdam
 SWIS - 407403

2 0 1 6 T E N T A T I V E A S S E S S M E N T R O L L
 T A X A B L E SECTION OF THE ROLL - 1
 THESE ASSESSMENTS ARE ALSO USED FOR VILLAGE PURPOSES
 TAX MAP NUMBER SEQUENCE
 UNIFORM PERCENT OF VALUE IS 100.00
 UNIFORM PERCENT OF VALUE IS 100.00

PAGE 636
 VALUATION DATE-JUL 01, 2015
 TAXABLE STATUS DATE-MAR 01, 2016

TAX MAP PARCEL NUMBER	PROPERTY LOCATION & CLASS	ASSESSMENT	EXEMPTION CODE	VILLAGE	COUNTY	TOWN	SCHOOL
CURRENT OWNERS NAME	SCHOOL DISTRICT	LAND	TAX DESCRIPTION	TAXABLE VALUE			
CURRENT OWNERS ADDRESS	PARCEL SIZE/GRID COORD	TOTAL	SPECIAL DISTRICTS	ACCOUNT NO.			
***** 64.067-6-6 *****							
	47 Bay St						1- 59- 1
64.067-6-6	210 1 Family Res		VET COM CT 41131	0	20,000	20,000	0
Harris Guy	Potsdam 2 407402	9,000	VET COM V 41137	20,000	0	0	0
Harris Jill C	2008sp109000	158,000	VET DIS CT 41141	0	40,000	40,000	0
47 Bay St	2013sp158000		VET DIS V 41147	40,000	0	0	0
Potsdam, NY 13676	60x149x58x152		CW_15_VET/ 41161	12,000	12,000	12,000	0
	FRNT 60.00 DPTH 151.00		Basic Star 41854	0	0	0	30,000
	EAST-0332105 NRTH-1701084		VILLAGE TAXABLE VALUE		86,000		
	DEED BOOK 2013 PG-9682		COUNTY TAXABLE VALUE		86,000		
	FULL MARKET VALUE	158,000	TOWN TAXABLE VALUE		86,000		
			SCHOOL TAXABLE VALUE		128,000		
***** 64.067-6-7 *****							
	24 Pierrepont Ave						1- 62-13
64.067-6-7	220 2 Family Res		VILLAGE TAXABLE VALUE		79,000		
VanUllen Nelson R	Potsdam 2 407402	13,000	COUNTY TAXABLE VALUE		79,000		
VanUllen Cynthia M	2010sp79000	79,000	TOWN TAXABLE VALUE		79,000		
4 Elizabeth St	96sp54000		SCHOOL TAXABLE VALUE		79,000		
Latham, NY 12110	2000sp47000						
	FRNT 83.00 DPTH 199.50						
	EAST-0331728 NRTH-1701049						
	DEED BOOK 2010 PG-10317						
	FULL MARKET VALUE	79,000					
***** 64.067-6-8 *****							
	26 Pierrepont Ave						1- 56- 7
64.067-6-8	210 1 Family Res		VILLAGE TAXABLE VALUE		76,100		
Entrust Arizona LLC	Potsdam 2 407402	13,000	COUNTY TAXABLE VALUE		76,100		
20860 N Tatum Blvd Suite 240	95sp13700nv	76,100	TOWN TAXABLE VALUE		76,100		
Phoenix, AZ 85050	2005sp56000		SCHOOL TAXABLE VALUE		76,100		
	98sp17500nv						
	FRNT 83.00 DPTH 198.00						
	EAST-0331763 NRTH-1700979						
	DEED BOOK 2005 PG-19009						
	FULL MARKET VALUE	76,100					
***** 64.067-6-9 *****							
	28 Pierrepont Ave						1- 92-15
64.067-6-9	311 Res vac land		VILLAGE TAXABLE VALUE		13,000		
Robar Frederick D Sr	Potsdam 2 407402	13,000	COUNTY TAXABLE VALUE		13,000		
731 S Canton Rd	96sp25000	13,000	TOWN TAXABLE VALUE		13,000		
Potsdam, NY 13676	X		SCHOOL TAXABLE VALUE		13,000		
	X						
	FRNT 83.00 DPTH 198.00						
	EAST-0331798 NRTH-1700896						
	DEED BOOK 1104 PG-99						
	FULL MARKET VALUE	13,000					

STATE OF NEW YORK
 COUNTY - St Lawrence
 TOWN - Potsdam
 VILLAGE - Potsdam
 SWIS - 407403

2 0 1 6 T E N T A T I V E A S S E S S M E N T R O L L
 T A X A B L E SECTION OF THE ROLL - 1
 THESE ASSESSMENTS ARE ALSO USED FOR VILLAGE PURPOSES
 TAX MAP NUMBER SEQUENCE
 UNIFORM PERCENT OF VALUE IS 100.00
 UNIFORM PERCENT OF VALUE IS 100.00

PAGE 637
 VALUATION DATE-JUL 01, 2015
 TAXABLE STATUS DATE-MAR 01, 2016

TAX MAP PARCEL NUMBER	PROPERTY LOCATION & CLASS	ASSESSMENT	EXEMPTION CODE	VILLAGE	COUNTY	TOWN	SCHOOL	ACCOUNT NO.
CURRENT OWNERS NAME	SCHOOL DISTRICT	LAND	TAX DESCRIPTION	TAXABLE VALUE				
CURRENT OWNERS ADDRESS	PARCEL SIZE/GRID COORD	TOTAL	SPECIAL DISTRICTS					

64.067-6-10	30 Pierrepont Ave							64.067-6-10 *****
Ramsay Robert	220 2 Family Res		VILLAGE TAXABLE VALUE	135,000				1- 82-10
Hafer Matthew	Potsdam 2 407402	13,000	COUNTY TAXABLE VALUE	135,000				
33 1/2 Main St Ste A	X	135,000	TOWN TAXABLE VALUE	135,000				
Potsdam, NY 13676-2074	85sp30000		SCHOOL TAXABLE VALUE	135,000				
	X							
	FRNT 83.00 DPTH 198.00							
	EAST-0331819 NRTH-1700826							
	DEED BOOK 2002 PG-19153							
	FULL MARKET VALUE	135,000						

64.067-6-11	32 Pierrepont Ave							64.067-6-11 *****
Lancaster John A	210 1 Family Res		Vet- Parap 41300	197,100	197,100	197,100	197,100	1- 56-12
Lancaster B. Christine	Potsdam 2 407402	13,000	VILLAGE TAXABLE VALUE	0				
32 Pierrepont Av	04/03 SP 82450	197,100	COUNTY TAXABLE VALUE	0				
Potsdam, NY 13676	X		TOWN TAXABLE VALUE	0				
	90sp60000		SCHOOL TAXABLE VALUE	0				
	FRNT 83.00 DPTH 198.00							
	EAST-0331868 NRTH-1700763							
	DEED BOOK 2007 PG-20211							
	FULL MARKET VALUE	197,100						

64.067-6-12	34 Pierrepont Ave							64.067-6-12 *****
Wilson Charles R	210 1 Family Res		VILLAGE TAXABLE VALUE	222,000				1- 12- 3
Buluran Maricris C	Potsdam 2 407402	14,900	COUNTY TAXABLE VALUE	222,000				
34 Pierrepont Ave	2008sp220000	222,000	TOWN TAXABLE VALUE	222,000				
Potsdam, NY 13676	X		SCHOOL TAXABLE VALUE	222,000				
	104x220x110x22x11x198							
	FRNT 104.00 DPTH 220.00							
	BANK8888209							
	EAST-0331924 NRTH-1700679							
	DEED BOOK 2008 PG-8903							
	FULL MARKET VALUE	222,000						

64.067-6-13	36 Pierrepont Ave							64.067-6-13 *****
Cross John	210 1 Family Res		Basic Star 41854	0	0	0	30,000	
36 Pierrepont Ave	Potsdam 2 407402	16,600	VILLAGE TAXABLE VALUE	124,000				
Potsdam, NY 13676	X	124,000	COUNTY TAXABLE VALUE	124,000				
	X		TOWN TAXABLE VALUE	124,000				
	129x192x104x192		SCHOOL TAXABLE VALUE	94,000				
	FRNT 129.00 DPTH 192.00							
	EAST-0331965 NRTH-1700589							
	DEED BOOK 2000 PG-24577							
	FULL MARKET VALUE	124,000						

STATE OF NEW YORK
 COUNTY - St Lawrence
 TOWN - Potsdam
 VILLAGE - Potsdam
 SWIS - 407403

2 0 1 6 T E N T A T I V E A S S E S S M E N T R O L L
 T A X A B L E SECTION OF THE ROLL - 1
 THESE ASSESSMENTS ARE ALSO USED FOR VILLAGE PURPOSES
 TAX MAP NUMBER SEQUENCE
 UNIFORM PERCENT OF VALUE IS 100.00
 UNIFORM PERCENT OF VALUE IS 100.00

PAGE 638
 VALUATION DATE-JUL 01, 2015
 TAXABLE STATUS DATE-MAR 01, 2016

TAX MAP PARCEL NUMBER	PROPERTY LOCATION & CLASS	ASSESSMENT	EXEMPTION CODE	VILLAGE	COUNTY	TOWN	SCHOOL	TAXABLE VALUE	ACCOUNT NO.
CURRENT OWNERS NAME	SCHOOL DISTRICT	LAND	TAX DESCRIPTION						
CURRENT OWNERS ADDRESS	PARCEL SIZE/GRID COORD	TOTAL	SPECIAL DISTRICTS						

64.067-6-14	38 Pierrepont Ave							64.067-6-14	1- 2- 5
Petroccione Paul	210 1 Family Res		VILLAGE TAXABLE VALUE					72,000	
Petroccione Linda	Potsdam 2 407402	11,100	COUNTY TAXABLE VALUE					72,000	
380 Old State Rd	2000sp49000	72,000	TOWN TAXABLE VALUE					72,000	
De Kalb Junction, NY	2005sp56000		SCHOOL TAXABLE VALUE					72,000	
	X								
13630-4170	FRNT 66.00 DPTH 231.00								
	EAST-0332014 NRTH-1700498								
	DEED BOOK 2005 PG-9835								
	FULL MARKET VALUE	72,000							

64.067-6-15	40 Pierrepont Ave							64.067-6-15	1- 9- 3
Eurto Paul	220 2 Family Res		VILLAGE TAXABLE VALUE					77,500	
Eurto Betsey	Potsdam 2 407402	11,700	COUNTY TAXABLE VALUE					77,500	
PO Box 65	98sp59000	77,500	TOWN TAXABLE VALUE					77,500	
Norfolk, NY 13667	X		SCHOOL TAXABLE VALUE					77,500	
	X								
	FRNT 70.00 DPTH 225.00								
	EAST-0332021 NRTH-1700436								
	DEED BOOK 1998 PG-7286								
	FULL MARKET VALUE	77,500							

64.067-6-16	42 Pierrepont Ave							64.067-6-16	1- 9- 2
Bondellio Frank	411 Apartment		VILLAGE TAXABLE VALUE					128,500	
Bondellio Sandra	Potsdam 2 407402	38,400	COUNTY TAXABLE VALUE					128,500	
PO Box 72	X	128,500	TOWN TAXABLE VALUE					128,500	
Morristown, NY 13664	X		SCHOOL TAXABLE VALUE					128,500	
	X								
	FRNT 78.00 DPTH 192.00								
	EAST-0332063 NRTH-1700366								
	DEED BOOK 00871 PG-00505								
	FULL MARKET VALUE	128,500							

64.067-7-6	7,9,11 Bay St							64.067-7-6	8-110- 2
Hitchman Richard	411 Apartment - WTRFNT		VILLAGE TAXABLE VALUE					216,000	
Hitchman Rae	Potsdam 2 407402	58,600	COUNTY TAXABLE VALUE					216,000	
747 S Canton Rd	2001sp195000	216,000	TOWN TAXABLE VALUE					216,000	
Potsdam, NY 13676-4111	X		SCHOOL TAXABLE VALUE					216,000	
	X								
	88sp275000/95sp265000								
	FRNT 107.00 DPTH 301.00								
	EAST-0330513 NRTH-1701028								
	DEED BOOK 2001 PG-22045								
	FULL MARKET VALUE	216,000							

STATE OF NEW YORK
 COUNTY - St Lawrence
 TOWN - Potsdam
 VILLAGE - Potsdam
 SWIS - 407403

2 0 1 6 T E N T A T I V E A S S E S S M E N T R O L L
 T A X A B L E SECTION OF THE ROLL - 1
 THESE ASSESSMENTS ARE ALSO USED FOR VILLAGE PURPOSES
 TAX MAP NUMBER SEQUENCE
 UNIFORM PERCENT OF VALUE IS 100.00
 UNIFORM PERCENT OF VALUE IS 100.00

PAGE 639
 VALUATION DATE-JUL 01, 2015
 TAXABLE STATUS DATE-MAR 01, 2016

TAX MAP PARCEL NUMBER	PROPERTY LOCATION & CLASS	ASSESSMENT	EXEMPTION CODE	VILLAGE	COUNTY	TOWN	SCHOOL	ACCOUNT NO.
CURRENT OWNERS NAME	SCHOOL DISTRICT	LAND	TAX DESCRIPTION	TAXABLE VALUE				
CURRENT OWNERS ADDRESS	PARCEL SIZE/GRID COORD	TOTAL	SPECIAL DISTRICTS					ACCOUNT NO.

64.067-7-8	15 Bay St 220 2 Family Res - WTRFNT			VILLAGE TAXABLE VALUE	114,900			1- 32- 6
Bay Street Beach Club, LLC	Potsdam 2 407402	21,200		COUNTY TAXABLE VALUE	114,900			
PO Box 554	X	114,900		TOWN TAXABLE VALUE	114,900			
Johnson City, NY 13790	X			SCHOOL TAXABLE VALUE	114,900			
	116x208x117x225							
	FRNT 116.00 DPTH 216.50							
	EAST-0330646 NRTH-1701056							
	DEED BOOK 2007 PG-11076							
	FULL MARKET VALUE	114,900						

64.067-7-9	17 Bay St 210 1 Family Res - WTRFNT			VILLAGE TAXABLE VALUE	71,900			1- 63- 6
Dow Tracy A	Potsdam 2 407402	14,500		COUNTY TAXABLE VALUE	71,900			
Dow Tanya K	98sp31500nv	71,900		TOWN TAXABLE VALUE	71,900			
28 Hamilton St	2007sp62000			SCHOOL TAXABLE VALUE	71,900			
Potsdam, NY 13676	66x200x70x208							
	FRNT 66.00 DPTH 202.00							
	EAST-0330730 NRTH-1701063							
	DEED BOOK 2007 PG-18447							
	FULL MARKET VALUE	71,900						

64.067-7-10	19 Bay St 210 1 Family Res - WTRFNT		Basic Star 41854	0	0	0	30,000	1- 42- 6
Hall Thomas	Potsdam 2 407402	12,200		VILLAGE TAXABLE VALUE	112,000			
Hall Donna M	X	112,000		COUNTY TAXABLE VALUE	112,000			
19 Bay St	X			TOWN TAXABLE VALUE	112,000			
Potsdam, NY 13676	55x210x55x200			SCHOOL TAXABLE VALUE	82,000			
	FRNT 55.00 DPTH 205.00							
	EAST-0330785 NRTH-1701049							
	DEED BOOK 1027 PG-00589							
	FULL MARKET VALUE	112,000						

64.067-7-11	21 Bay St 210 1 Family Res - WTRFNT			VILLAGE TAXABLE VALUE	78,600			1- 33- 6
Flack Timothy	Potsdam 2 407402	12,200		COUNTY TAXABLE VALUE	78,600			
Flack Amy	2000sp50000	78,600		TOWN TAXABLE VALUE	78,600			
575 Pig St	2002sp49000			SCHOOL TAXABLE VALUE	78,600			
Norwood, NY 13668	X							
	FRNT 55.00 DPTH 215.00							
	BANK8888869							
	EAST-0330841 NRTH-1701028							
	DEED BOOK 2002 PG-12799							
	FULL MARKET VALUE	78,600						

STATE OF NEW YORK
 COUNTY - St Lawrence
 TOWN - Potsdam
 VILLAGE - Potsdam
 SWIS - 407403

2 0 1 6 T E N T A T I V E A S S E S S M E N T R O L L
 T A X A B L E SECTION OF THE ROLL - 1
 THESE ASSESSMENTS ARE ALSO USED FOR VILLAGE PURPOSES
 TAX MAP NUMBER SEQUENCE
 UNIFORM PERCENT OF VALUE IS 100.00
 UNIFORM PERCENT OF VALUE IS 100.00

PAGE 640
 VALUATION DATE-JUL 01, 2015
 TAXABLE STATUS DATE-MAR 01, 2016

TAX MAP PARCEL NUMBER	PROPERTY LOCATION & CLASS	ASSESSMENT	EXEMPTION CODE	VILLAGE	COUNTY	TOWN	SCHOOL	TAXABLE VALUE	ACCOUNT NO.
CURRENT OWNERS NAME	SCHOOL DISTRICT	LAND	TAX DESCRIPTION						
CURRENT OWNERS ADDRESS	PARCEL SIZE/GRID COORD	TOTAL	SPECIAL DISTRICTS						

64.067-7-12	23 Bay St							64.067-7-12	1- 5- 2
Gordon Debra A	411 Apartment - WTRFNT		VILLAGE TAXABLE VALUE					78,000	
Apt A	Potsdam 2 407402	40,400	COUNTY TAXABLE VALUE					78,000	
27 Grant St	2009sp68387	78,000	TOWN TAXABLE VALUE					78,000	
Potsdam, NY 13676-1826	x		SCHOOL TAXABLE VALUE					78,000	
	72x275x72x230								
	FRNT 72.00 DPTH 252.50								
	EAST-0330897 NRTH-1701056								
	DEED BOOK 2009 PG-5101								
	FULL MARKET VALUE	78,000							

64.067-7-13	25 Bay St							64.067-7-13	1- 95-13
Porter Clark R	220 2 Family Res - WTRFNT		VILLAGE TAXABLE VALUE					65,000	
559D County Route 24	Potsdam 2 407402	15,000	COUNTY TAXABLE VALUE					65,000	
Gouverneur, NY 13642	2007sp45000	65,000	TOWN TAXABLE VALUE					65,000	
	X		SCHOOL TAXABLE VALUE					65,000	
	66x330x86x275								
	FRNT 66.00 DPTH 302.00								
	EAST-0330967 NRTH-1701007								
	DEED BOOK 2007 PG-17174								
	FULL MARKET VALUE	65,000							

64.067-7-14	25 1/2, 27 Bay St							64.067-7-14	1-101- 1
Porter Clark R	411 Apartment - WTRFNT		VILLAGE TAXABLE VALUE					102,000	
559D County Route 24	Potsdam 2 407402	46,500	COUNTY TAXABLE VALUE					102,000	
Gouverneur, NY 13642	2008sp90000	102,000	TOWN TAXABLE VALUE					102,000	
	X		SCHOOL TAXABLE VALUE					102,000	
	100x398x120x330								
	FRNT 100.00 DPTH 364.00								
	EAST-0331051 NRTH-1700993								
	DEED BOOK 2008 PG-20582								
	FULL MARKET VALUE	102,000							

64.067-7-15	29 Bay St							64.067-7-15	1- 32-14
Tau Delta Kappa Inc	418 Inn/lodge - WTRFNT		VILLAGE TAXABLE VALUE					165,000	
c/o Lee Buttolph	Potsdam 2 407402	57,300	COUNTY TAXABLE VALUE					165,000	
7 Orchard Rd	X	165,000	TOWN TAXABLE VALUE					165,000	
Skaneateles, NY 13152	X		SCHOOL TAXABLE VALUE					165,000	
	ACRES 1.80								
	EAST-0331197 NRTH-1700923								
	DEED BOOK 645 PG-203								
	FULL MARKET VALUE	165,000							

STATE OF NEW YORK
 COUNTY - St Lawrence
 TOWN - Potsdam
 VILLAGE - Potsdam
 SWIS - 407403

2 0 1 6 T E N T A T I V E A S S E S S M E N T R O L L
 T A X A B L E SECTION OF THE ROLL - 1
 THESE ASSESSMENTS ARE ALSO USED FOR VILLAGE PURPOSES
 TAX MAP NUMBER SEQUENCE
 UNIFORM PERCENT OF VALUE IS 100.00
 UNIFORM PERCENT OF VALUE IS 100.00

PAGE 641
 VALUATION DATE-JUL 01, 2015
 TAXABLE STATUS DATE-MAR 01, 2016

TAX MAP PARCEL NUMBER	PROPERTY LOCATION & CLASS	ASSESSMENT	EXEMPTION CODE	VILLAGE	COUNTY	TOWN	SCHOOL	ACCOUNT NO.
CURRENT OWNERS NAME	SCHOOL DISTRICT	LAND	TAX DESCRIPTION	TAXABLE VALUE				
CURRENT OWNERS ADDRESS	PARCEL SIZE/GRID COORD	TOTAL	SPECIAL DISTRICTS					

64.067-7-16	31 Bay St 311 Res vac land			VILLAGE TAXABLE VALUE	8,900			1- 36- 8
Potsdam Properties Inc	Potsdam 2 407402	8,900		COUNTY TAXABLE VALUE	8,900			
7513 US Highway 11	X	8,900		TOWN TAXABLE VALUE	8,900			
Potsdam, NY 13676	X			SCHOOL TAXABLE VALUE	8,900			
	081584e12501							
	FRNT 146.00 DPTH 340.00							
	EAST-0331337 NRTH-1701042							
	DEED BOOK 2005 PG-14996							
	FULL MARKET VALUE	8,900						

64.067-7-17	35 Bay 21 Pierrepont Av 220 2 Family Res			VILLAGE TAXABLE VALUE	128,000			1- 99- 2
Mahoney Cornelius J	Potsdam 2 407402	11,400		COUNTY TAXABLE VALUE	128,000			
Mahoney Jan G	X	128,000		TOWN TAXABLE VALUE	128,000			
148 Birch Dr	80sp50000			SCHOOL TAXABLE VALUE	128,000			
Potsdam, NY 13676	90x150x148x102							
	FRNT 90.00 DPTH 126.00							
	EAST-0331456 NRTH-1701091							
	DEED BOOK 1010 PG-00679							
	FULL MARKET VALUE	128,000						

64.067-7-18	23 Pierrepont Ave 210 1 Family Res			VILLAGE TAXABLE VALUE	86,000			1- 70-11
Loucks Derry	Potsdam 2 407402	10,900		COUNTY TAXABLE VALUE	86,000			
Loucks Eileen	2001sp28300	86,000		TOWN TAXABLE VALUE	86,000			
77 Blanchard Rd	X			SCHOOL TAXABLE VALUE	86,000			
Potsdam, NY 13676	70x165x88x165							
	FRNT 70.00 DPTH 165.00							
	EAST-0331477 NRTH-1701000							
	DEED BOOK 2001 PG-9511							
	FULL MARKET VALUE	86,000						

64.067-7-19	25 Pierrepont Ave 210 1 Family Res			VILLAGE TAXABLE VALUE	105,000			1- 34- 6
Boyd David	Potsdam 2 407402	10,300		COUNTY TAXABLE VALUE	105,000			
Boyd Gina M	2006sp106000	105,000		TOWN TAXABLE VALUE	105,000			
448 Sissonville Rd	2013sp87500			SCHOOL TAXABLE VALUE	105,000			
Potsdam, NY 13676	X							
	FRNT 66.00 DPTH 165.00							
	EAST-0331512 NRTH-1700944							
	DEED BOOK 2013 PG-19625							
	FULL MARKET VALUE	105,000						

STATE OF NEW YORK
COUNTY - St Lawrence
TOWN - Potsdam
VILLAGE - Potsdam
SWIS - 407403

2 0 1 6 T E N T A T I V E A S S E S S M E N T R O L L
T A X A B L E SECTION OF THE ROLL - 1
THESE ASSESSMENTS ARE ALSO USED FOR VILLAGE PURPOSES
TAX MAP NUMBER SEQUENCE
UNIFORM PERCENT OF VALUE IS 100.00
UNIFORM PERCENT OF VALUE IS 100.00

PAGE 642
VALUATION DATE-JUL 01, 2015
TAXABLE STATUS DATE-MAR 01, 2016

TAX MAP PARCEL NUMBER	PROPERTY LOCATION & CLASS	ASSESSMENT	EXEMPTION CODE	VILLAGE	COUNTY	TOWN	SCHOOL
CURRENT OWNERS NAME	SCHOOL DISTRICT	LAND	TAX DESCRIPTION	TAXABLE VALUE			ACCOUNT NO.
CURRENT OWNERS ADDRESS	PARCEL SIZE/GRID COORD	TOTAL	SPECIAL DISTRICTS				

64.067-7-20	29,31 Pierrepont Ave						64.067-7-20
Brehm Lawrence	210 1 Family Res - WTRFNT		Basic Star 41854	0	0	0	1- 44- 2
Brehm Elaine	Potsdam 2 407402	33,400	VILLAGE TAXABLE VALUE		205,000		
29 Pierrepont Ave	99sp95000	205,000	COUNTY TAXABLE VALUE		205,000		
Potsdam, NY 13676	X		TOWN TAXABLE VALUE		205,000		
	0585sp84500		SCHOOL TAXABLE VALUE		175,000		
	ACRES 2.00						
	EAST-0331484 NRTH-1700756						
	DEED BOOK 1999 PG-10783						
	FULL MARKET VALUE	205,000					

64.067-7-21	33 Pierrepont Ave						64.067-7-21
Skufca Joseph D	210 1 Family Res - WTRFNT		VET COM CT 41131	0	20,000	20,000	8-314- 7
Skufca Susan E	Potsdam 2 407402	19,400	VET COM V 41137	20,000	0	0	
33 Pierrepont Ave	2005sp290,000	247,000	Basic Star 41854	0	0	0	30,000
Potsdam, NY 13676	X		VILLAGE TAXABLE VALUE		227,000		
	X		COUNTY TAXABLE VALUE		227,000		
	FRNT 94.00 DPTH 392.00		TOWN TAXABLE VALUE		227,000		
	EAST-0331553 NRTH-1700617		SCHOOL TAXABLE VALUE		217,000		
	DEED BOOK 2005 PG-10624						
	FULL MARKET VALUE	247,000					

64.067-7-22	35 Pierrepont Ave						64.067-7-22
Henery Clive	210 1 Family Res - WTRFNT		Enhanced S 41834	0	0	0	1- 44-14
Henery Sandra	Potsdam 2 407402	13,700	VILLAGE TAXABLE VALUE		111,800		65,300
35 Pierrepont Ave	X	111,800	COUNTY TAXABLE VALUE		111,800		
Potsdam, NY 13676	X		TOWN TAXABLE VALUE		111,800		
	55x330x60x351		SCHOOL TAXABLE VALUE		46,500		
	FRNT 60.00 DPTH 340.50						
	EAST-0331609 NRTH-1700568						
	DEED BOOK 1072 PG-16						
	FULL MARKET VALUE	111,800					

64.067-7-23	37 Pierrepont Ave						64.067-7-23
Schechter Jay	483 Converted Re - WTRFNT		VILLAGE TAXABLE VALUE		125,000		1- 36- 9
37 Pierrepont Ave	Potsdam 2 407402	46,200	COUNTY TAXABLE VALUE		125,000		
Potsdam, NY 13676	Re: Doctors Office	125,000	TOWN TAXABLE VALUE		125,000		
	Modern 1.0 Sty		SCHOOL TAXABLE VALUE		125,000		
	85e0/87sp45000						
	FRNT 100.00 DPTH 317.50						
	EAST-0331630 NRTH-1700484						
	DEED BOOK 1012 PG-00518						
	FULL MARKET VALUE	125,000					

STATE OF NEW YORK
 COUNTY - St Lawrence
 TOWN - Potsdam
 VILLAGE - Potsdam
 SWIS - 407403

2 0 1 6 T E N T A T I V E A S S E S S M E N T R O L L
 T A X A B L E SECTION OF THE ROLL - 1
 THESE ASSESSMENTS ARE ALSO USED FOR VILLAGE PURPOSES
 TAX MAP NUMBER SEQUENCE
 UNIFORM PERCENT OF VALUE IS 100.00
 UNIFORM PERCENT OF VALUE IS 100.00

PAGE 643
 VALUATION DATE-JUL 01, 2015
 TAXABLE STATUS DATE-MAR 01, 2016

TAX MAP PARCEL NUMBER	PROPERTY LOCATION & CLASS	ASSESSMENT	EXEMPTION CODE	VILLAGE	COUNTY	TOWN	SCHOOL	ACCOUNT NO.
CURRENT OWNERS NAME	SCHOOL DISTRICT	LAND	TAX DESCRIPTION	TAXABLE VALUE				
CURRENT OWNERS ADDRESS	PARCEL SIZE/GRID COORD	TOTAL	SPECIAL DISTRICTS					

64.067-7-24	39 Pierrepont Ave 220 2 Family Res - WTRFNT Potsdam 2 407402	15,900	Basic Star 41854	0	0	0	0	1- 80-10 30,000
Haflich Patricia	X	119,500	VILLAGE TAXABLE VALUE		119,500			
39 Pierrepont Ave	X		COUNTY TAXABLE VALUE		119,500			
Potsdam, NY 13676	81sp41000/93sp54000		TOWN TAXABLE VALUE		119,500			
	X		SCHOOL TAXABLE VALUE		89,500			
	FRNT 70.00 DPTH 292.50 BANK8888830							
	EAST-0331686 NRTH-1700429							
	DEED BOOK 1070 PG-843							
	FULL MARKET VALUE	119,500						

64.067-7-25	41 Pierrepont Ave 210 1 Family Res - WTRFNT Potsdam 2 407402	14,900	VILLAGE TAXABLE VALUE		73,000			1- 59- 4 73,000
Douglas Diana	X	73,000	COUNTY TAXABLE VALUE		73,000			
824 W 176th St Apt 5C	X		TOWN TAXABLE VALUE		73,000			
New York, NY 10033-7420	X		SCHOOL TAXABLE VALUE		73,000			
	66x278x66x281							
	FRNT 66.00 DPTH 279.50							
	EAST-0331735 NRTH-1700380							
	DEED BOOK 1037 PG-00396							
	FULL MARKET VALUE	73,000						

64.067-7-26	43 Pierrepont Ave 210 1 Family Res - WTRFNT Potsdam 2 407402	11,300	VILLAGE TAXABLE VALUE		91,700			1- 50- 7 91,700
Jones David A	X	91,700	COUNTY TAXABLE VALUE		91,700			
PO Box 422	X		TOWN TAXABLE VALUE		91,700			
Castine, ME 04421	X		SCHOOL TAXABLE VALUE		91,700			
	50x268x50x278							
	FRNT 50.00 DPTH 273.00							
	EAST-0331756 NRTH-1700331							
	DEED BOOK 2012 PG-1939							
	FULL MARKET VALUE	91,700						

64.067-7-27	45 Pierrepont Ave 210 1 Family Res - WTRFNT Potsdam 2 407402	14,900	Basic Star 41854	0	0	0	0	1- 29- 7 30,000
Smith Charles S	X	89,100	VILLAGE TAXABLE VALUE		89,100			
Smith Elaina W	X		COUNTY TAXABLE VALUE		89,100			
45 Pierrepont Ave	X		TOWN TAXABLE VALUE		89,100			
Potsdam, NY 13676	66x261x66x268		SCHOOL TAXABLE VALUE		59,100			
	FRNT 66.00 DPTH 264.50							
	EAST-0331777 NRTH-1700275							
	DEED BOOK 2005 PG-19613							
	FULL MARKET VALUE	89,100						

STATE OF NEW YORK
 COUNTY - St Lawrence
 TOWN - Potsdam
 VILLAGE - Potsdam
 SWIS - 407403

2 0 1 6 T E N T A T I V E A S S E S S M E N T R O L L
 T A X A B L E SECTION OF THE ROLL - 1
 THESE ASSESSMENTS ARE ALSO USED FOR VILLAGE PURPOSES
 TAX MAP NUMBER SEQUENCE
 UNIFORM PERCENT OF VALUE IS 100.00
 UNIFORM PERCENT OF VALUE IS 100.00

PAGE 644
 VALUATION DATE-JUL 01, 2015
 TAXABLE STATUS DATE-MAR 01, 2016

TAX MAP PARCEL NUMBER	PROPERTY LOCATION & CLASS	ASSESSMENT	EXEMPTION CODE	VILLAGE	COUNTY	TOWN	SCHOOL
CURRENT OWNERS NAME	SCHOOL DISTRICT	LAND	TAX DESCRIPTION	TAXABLE VALUE			
CURRENT OWNERS ADDRESS	PARCEL SIZE/GRID COORD	TOTAL	SPECIAL DISTRICTS	ACCOUNT NO.			

64.067-7-28	45 1/2 Pierrepont Ave 210 1 Family Res - WTRFNT Potsdam 2 407402	17,400	Basic Star 41854	0	0	0	1- 1- 5 30,000
Wszalek Christopher J	2015sp115,000	114,000	VILLAGE TAXABLE VALUE	114,000			
Wszalek Jessica L	01/04 SP 58500		COUNTY TAXABLE VALUE	114,000			
45 1/2 Pierrepont Ave	79x153x9x142x80x278		TOWN TAXABLE VALUE	114,000			
Potsdam, NY 13676	FRNT 79.00 DPTH 278.00 BANK8888869		SCHOOL TAXABLE VALUE	84,000			

64.067-7-29	45 3/4 Pierrepont Ave 411 Apartment Potsdam 2 407402	26,300	VILLAGE TAXABLE VALUE	155,000			
Page Gary B	2008sp170000	155,000	COUNTY TAXABLE VALUE	155,000			
183 East Orvis St	X		TOWN TAXABLE VALUE	155,000			
Massena, NY 13662	90sp79751		SCHOOL TAXABLE VALUE	155,000			

64.067-7-30	47 Pierrepont Ave 411 Apartment Potsdam 2 407402	32,200	VILLAGE TAXABLE VALUE	108,500			
Langlois Scott M	2001sp100000	108,500	COUNTY TAXABLE VALUE	108,500			
11 Bowers St	79sp56500		TOWN TAXABLE VALUE	108,500			
Massena, NY 13662	71x149x141x49x70x100		SCHOOL TAXABLE VALUE	108,500			

64.067-7-31	4 Poplar St 210 1 Family Res Potsdam 2 407402	7,200	Basic Star 41854	0	0	0	1-100- 8 30,000
Lanz Christopher	2000sp37000	46,500	VILLAGE TAXABLE VALUE	46,500			
Lanz Kai	84sp31500		COUNTY TAXABLE VALUE	46,500			
4 Poplar St	X		TOWN TAXABLE VALUE	46,500			
Potsdam, NY 13676	FRNT 50.00 DPTH 137.50		SCHOOL TAXABLE VALUE	16,500			

STATE OF NEW YORK
 COUNTY - St Lawrence
 TOWN - Potsdam
 VILLAGE - Potsdam
 SWIS - 407403

2 0 1 6 T E N T A T I V E A S S E S S M E N T R O L L
 T A X A B L E SECTION OF THE ROLL - 1
 THESE ASSESSMENTS ARE ALSO USED FOR VILLAGE PURPOSES
 TAX MAP NUMBER SEQUENCE
 UNIFORM PERCENT OF VALUE IS 100.00
 UNIFORM PERCENT OF VALUE IS 100.00

PAGE 645
 VALUATION DATE-JUL 01, 2015
 TAXABLE STATUS DATE-MAR 01, 2016

TAX MAP PARCEL NUMBER	PROPERTY LOCATION & CLASS	ASSESSMENT	EXEMPTION CODE	VILLAGE	COUNTY	TOWN	SCHOOL	ACCOUNT NO.
CURRENT OWNERS NAME	SCHOOL DISTRICT	LAND	TAX DESCRIPTION	TAXABLE VALUE				
CURRENT OWNERS ADDRESS	PARCEL SIZE/GRID COORD	TOTAL	SPECIAL DISTRICTS					
***** 64.067-7-32 *****								
64.067-7-32	6 Poplar St 210 1 Family Res		Enhanced S 41834	0	0	0		1- 67- 1 62,000
Islam Muhammad Azadul	Potsdam 2 407402	7,100	VILLAGE TAXABLE VALUE		62,000			
Islam Aziza G	X	62,000	COUNTY TAXABLE VALUE		62,000			
6 Poplar St	X		TOWN TAXABLE VALUE		62,000			
Potsdam, NY 13676	100383sp0/87sp42000/90sp4		SCHOOL TAXABLE VALUE		0			
	FRNT 50.00 DPTH 132.00							
	EAST-0331784 NRTH-1700094							
	DEED BOOK 1042 PG-00664							
	FULL MARKET VALUE	62,000						
***** 64.067-7-33 *****								
64.067-7-33	8 Poplar St 210 1 Family Res - WTRFNT		Basic Star 41854	0	0	0		1- 1-15 30,000
Welch Joseph Timothy	Potsdam 2 407402	13,700	VILLAGE TAXABLE VALUE		52,300			
8 Poplar St	98sp38000	52,300	COUNTY TAXABLE VALUE		52,300			
Potsdam, NY 13676	X		TOWN TAXABLE VALUE		52,300			
	76x138x50x132		SCHOOL TAXABLE VALUE		22,300			
	FRNT 138.00 DPTH 63.00							
	EAST-0331735 NRTH-1700052							
	DEED BOOK 1118 PG-429							
	FULL MARKET VALUE	52,300						
***** 64.067-7-34 *****								
64.067-7-34	49 Pierrepont Ave 411 Apartment							1- 64- 2
Roda Patrick R	Potsdam 2 407402	37,000	VILLAGE TAXABLE VALUE		85,000			
Roda Jennifer T	2005sp80000	85,000	COUNTY TAXABLE VALUE		85,000			
PO Box 373	X		TOWN TAXABLE VALUE		85,000			
Hannawa Falls, NY 13647-0373	X		SCHOOL TAXABLE VALUE		85,000			
	FRNT 98.00 DPTH 149.00							
	EAST-0331970 NRTH-1700015							
	DEED BOOK 2005 PG-9667							
	FULL MARKET VALUE	85,000						
***** 64.067-7-35 *****								
64.067-7-35	51 Pierrepont Ave 210 1 Family Res							1- 49- 6
Brosell Joshua D	Potsdam 2 407402	5,500	VILLAGE TAXABLE VALUE		72,600			
Brosell Miranda J	06/03 SP 42000	72,600	COUNTY TAXABLE VALUE		72,600			
5 South Canton Rd	X		TOWN TAXABLE VALUE		72,600			
Potsdam, NY 13676	Sp39000/93sp43500		SCHOOL TAXABLE VALUE		72,600			
	FRNT 37.00 DPTH 148.00							
	BANK8888830							
	EAST-0332003 NRTH-1699962							
	DEED BOOK 2003 PG-10063							
	FULL MARKET VALUE	72,600						

STATE OF NEW YORK
 COUNTY - St Lawrence
 TOWN - Potsdam
 VILLAGE - Potsdam
 SWIS - 407403

2 0 1 6 T E N T A T I V E A S S E S S M E N T R O L L
 T A X A B L E SECTION OF THE ROLL - 1
 THESE ASSESSMENTS ARE ALSO USED FOR VILLAGE PURPOSES
 TAX MAP NUMBER SEQUENCE
 UNIFORM PERCENT OF VALUE IS 100.00
 UNIFORM PERCENT OF VALUE IS 100.00

PAGE 646
 VALUATION DATE-JUL 01, 2015
 TAXABLE STATUS DATE-MAR 01, 2016

TAX MAP PARCEL NUMBER	PROPERTY LOCATION & CLASS	ASSESSMENT	EXEMPTION CODE	VILLAGE	COUNTY	TOWN	SCHOOL	ACCOUNT NO.
CURRENT OWNERS NAME	SCHOOL DISTRICT	LAND	TAX DESCRIPTION	TAXABLE VALUE				
CURRENT OWNERS ADDRESS	PARCEL SIZE/GRID COORD	TOTAL	SPECIAL DISTRICTS					

64.067-7-36	51 1/2 Pierrepont Ave 220 2 Family Res Potsdam 2 407402	4,300		VILLAGE TAXABLE VALUE	69,300			1- 63- 7
Mein William				COUNTY TAXABLE VALUE	69,300			
Mein Dorothy		69,300		TOWN TAXABLE VALUE	69,300			
PO Box 428				SCHOOL TAXABLE VALUE	69,300			
Hannawa Falls, NY 13647-0428	29x149x33x101x48 FRNT 29.00 DPTH 149.00 EAST-0332023 NRTH-1699933 DEED BOOK 866 PG-01034 FULL MARKET VALUE	69,300						

64.067-7-37	5 Poplar St 210 1 Family Res Potsdam 2 407402	7,700		VILLAGE TAXABLE VALUE	81,000			1- 49-13
Mcgory Lawrence				COUNTY TAXABLE VALUE	81,000			
PO Box 913	90sp27500	81,000		TOWN TAXABLE VALUE	81,000			
Potsdam, NY 13676				SCHOOL TAXABLE VALUE	81,000			
	X FRNT 66.00 DPTH 90.00 EAST-0331876 NRTH-1699978 DEED BOOK 1045 PG-00759 FULL MARKET VALUE	81,000						

64.067-7-38	7 Poplar St 210 1 Family Res Potsdam 2 407402	7,700	Basic Star 41854		0	0	0	1-104- 3 30,000
MacDonald Lisa				VILLAGE TAXABLE VALUE	69,200			
7 Poplar St	94sp24250	69,200		COUNTY TAXABLE VALUE	69,200			
Potsdam, NY 13676	2007sp45000			TOWN TAXABLE VALUE	69,200			
	2001L/C\$45000 FRNT 66.00 DPTH 90.00 BANK8888869 EAST-0331827 NRTH-1699950 DEED BOOK 2007 PG-11724 FULL MARKET VALUE	69,200		SCHOOL TAXABLE VALUE	39,200			

64.067-7-39	9 Poplar St 210 1 Family Res - WTRFNT Potsdam 2 407402	12,600		VILLAGE TAXABLE VALUE	74,800			1- 35- 2
Robinson Christopher C				COUNTY TAXABLE VALUE	74,800			
Sohn-Robinson Sunhee	99sp35000	74,800		TOWN TAXABLE VALUE	74,800			
PO Box 431	2007sp71200			SCHOOL TAXABLE VALUE	74,800			
Hannawa Falls, NY 13647-0431	77x90x150x116 FRNT 77.00 DPTH 103.00 EAST-0331746 NRTH-1699913 DEED BOOK 2007 PG-19314 FULL MARKET VALUE	74,800						

STATE OF NEW YORK
 COUNTY - St Lawrence
 TOWN - Potsdam
 VILLAGE - Potsdam
 SWIS - 407403

2 0 1 6 T E N T A T I V E A S S E S S M E N T R O L L
 T A X A B L E S E C T I O N O F T H E R O L L - 1
 T H E S E A S S E S S M E N T S A R E A L S O U S E D F O R V I L L A G E P U R P O S E S
 M A P S E C T I O N - 0 6 4
 S U B - S E C T I O N - 0 6 7
 U N I F O R M P E R C E N T O F V A L U E I S 1 0 0 . 0 0

PAGE 647
 VALUATION DATE-JUL 01, 2015
 TAXABLE STATUS DATE-MAR 01, 2016
 RPS150/V04/L015
 CURRENT DATE 5/02/2016

*** S P E C I A L D I S T R I C T S U M M A R Y ***

CODE	DISTRICT NAME	TOTAL PARCELS	EXTENSION TYPE	EXTENSION VALUE	AD VALOREM VALUE	EXEMPT AMOUNT	TAXABLE VALUE
------	---------------	---------------	----------------	-----------------	------------------	---------------	---------------

NO SPECIAL DISTRICTS AT THIS LEVEL

*** S C H O O L D I S T R I C T S U M M A R Y ***

CODE	DISTRICT NAME	TOTAL PARCELS	ASSESSED LAND	ASSESSED TOTAL	EXEMPT AMOUNT	TOTAL TAXABLE	STAR AMOUNT	STAR TAXABLE
407402	Potsdam 2	190	2498,200	21797,200	2629,605	19167,595	2952,500	16215,095
	S U B - T O T A L	190	2498,200	21797,200	2629,605	19167,595	2952,500	16215,095
	T O T A L	190	2498,200	21797,200	2629,605	19167,595	2952,500	16215,095

*** S Y S T E M C O D E S S U M M A R Y ***

NO SYSTEM EXEMPTIONS AT THIS LEVEL

*** E X E M P T I O N S U M M A R Y ***

CODE	DESCRIPTION	TOTAL PARCELS	VILLAGE	COUNTY	TOWN	SCHOOL
41121	VET WAR CT	6		68,775	68,775	
41127	VET WAR V	6	68,775			
41131	VET COM CT	4		80,000	80,000	
41137	VET COM V	4	80,000			
41141	VET DIS CT	2		80,000	80,000	
41147	VET DIS V	2	78,360			
41161	CW_15_VET/	2	12,000	23,925	23,925	
41300	Vet- Parap	1	197,100	197,100	197,100	197,100
41802	Aged - Cou	1		30,150		
41803	Aged - Tow	2			51,315	
41834	Enhanced S	18				1152,500
41854	Basic Star	60				1800,000
41932	Dis & Lim	1		13,380		

STATE OF NEW YORK
 COUNTY - St Lawrence
 TOWN - Potsdam
 VILLAGE - Potsdam
 SWIS - 407403

2 0 1 6 T E N T A T I V E A S S E S S M E N T R O L L
 T A X A B L E S E C T I O N O F T H E R O L L - 1
 T H E S E A S S E S S M E N T S A R E A L S O U S E D F O R V I L L A G E P U R P O S E S
 M A P S E C T I O N - 0 6 4
 S U B - S E C T I O N - 0 6 7
 U N I F O R M P E R C E N T O F V A L U E I S 1 0 0 . 0 0

PAGE 648
 VALUATION DATE-JUL 01, 2015
 TAXABLE STATUS DATE-MAR 01, 2016
 RPS150/V04/L015
 CURRENT DATE 5/02/2016

*** E X E M P T I O N S U M M A R Y ***

CODE	DESCRIPTION	TOTAL PARCELS	VILLAGE	COUNTY	TOWN	SCHOOL
41933	Dis & Lim	1			22,300	
41937	Dis & Lim	1	22,300			
44210	Home Impro	2	39,600	48,000	48,000	48,000
44217	Home Impro	1	8,400			
49500	Solar Ener	1	11,300	11,300	11,300	11,300
49560	Part Non P	2	2373,205	2373,205	2373,205	2373,205
	T O T A L	117	2891,040	2925,835	2955,920	5582,105

*** G R A N D T O T A L S ***

ROLL SEC	DESCRIPTION	TOTAL PARCELS	ASSESSED LAND	ASSESSED TOTAL	TAXABLE VILLAGE	TAXABLE COUNTY	TAXABLE TOWN	TAXABLE SCHOOL	STAR TAXABLE
1	TAXABLE	190	2498,200	21797,200	18906,160	18871,365	18841,280	19167,595	16215,095

STATE OF NEW YORK
 COUNTY - St Lawrence
 TOWN - Potsdam
 VILLAGE - Potsdam
 SWIS - 407403

2 0 1 6 T E N T A T I V E A S S E S S M E N T R O L L
 T A X A B L E SECTION OF THE ROLL - 1
 THESE ASSESSMENTS ARE ALSO USED FOR VILLAGE PURPOSES
 TAX MAP NUMBER SEQUENCE
 UNIFORM PERCENT OF VALUE IS 100.00
 UNIFORM PERCENT OF VALUE IS 100.00

PAGE 649
 VALUATION DATE-JUL 01, 2015
 TAXABLE STATUS DATE-MAR 01, 2016

TAX MAP PARCEL NUMBER	PROPERTY LOCATION & CLASS	ASSESSMENT	EXEMPTION CODE	VILLAGE	COUNTY	TOWN	SCHOOL
CURRENT OWNERS NAME	SCHOOL DISTRICT	LAND	TAX DESCRIPTION	TAXABLE VALUE			
CURRENT OWNERS ADDRESS	PARCEL SIZE/GRID COORD	TOTAL	SPECIAL DISTRICTS	ACCOUNT NO.			
***** 64.068-1-2 *****							
16 Grant St							1-104- 2
64.068-1-2	210 1 Family Res		Basic Star 41854	0	0	0	30,000
Blumentritt Dylan	Potsdam 2 407402	9,400	VILLAGE TAXABLE VALUE		128,000		
Blumentritt Erin	99sp78000	128,000	COUNTY TAXABLE VALUE		128,000		
16 Grant St	2009sp107500		TOWN TAXABLE VALUE		128,000		
Potsdam, NY 13676	2014sp131000		SCHOOL TAXABLE VALUE		98,000		
	FRNT 66.00 DPTH 132.00						
	BANK8888830						
	EAST-0333485 NRTH-1701892						
	DEED BOOK 2014 PG-5372						
	FULL MARKET VALUE	128,000					
***** 64.068-1-3 *****							
14 Grant St							1- 68- 7
64.068-1-3	210 1 Family Res		Basic Star 41854	0	0	0	30,000
Catel Mylene J	Potsdam 2 407402	9,400	VILLAGE TAXABLE VALUE		122,000		
14 Grant St	2008sp104500	122,000	COUNTY TAXABLE VALUE		122,000		
Potsdam, NY 13676	79sp45000		TOWN TAXABLE VALUE		122,000		
	FRNT 66.00 DPTH 132.00		SCHOOL TAXABLE VALUE		92,000		
	BANK8888830						
	EAST-0333527 NRTH-1701836						
	DEED BOOK 2015 PG-8750						
	FULL MARKET VALUE	122,000					
***** 64.068-1-4 *****							
12 Grant St							1- 20- 1
64.068-1-4	210 1 Family Res		Basic Star 41854	0	0	0	30,000
Coskran Kenneth	Potsdam 2 407402	9,400	VILLAGE TAXABLE VALUE		126,800		
Coskran Carol	X	126,800	COUNTY TAXABLE VALUE		126,800		
12 Grant St	X		TOWN TAXABLE VALUE		126,800		
Potsdam, NY 13676	X		SCHOOL TAXABLE VALUE		96,800		
	FRNT 66.00 DPTH 132.00						
	EAST-0333555 NRTH-1701774						
	DEED BOOK 881 PG-01168						
	FULL MARKET VALUE	126,800					
***** 64.068-1-5 *****							
8,10 Grant St							1- 90-13
64.068-1-5	220 2 Family Res		VILLAGE TAXABLE VALUE		83,900		
Sullivan Matthew P	Potsdam 2 407402	14,700	COUNTY TAXABLE VALUE		83,900		
Sullivan Johanne	X	83,900	TOWN TAXABLE VALUE		83,900		
9 Garden St	X		SCHOOL TAXABLE VALUE		83,900		
Potsdam, NY 13676	X						
	FRNT 132.00 DPTH 132.00						
	EAST-0333611 NRTH-1701690						
	DEED BOOK 2014 PG-16813						
	FULL MARKET VALUE	83,900					

STATE OF NEW YORK
 COUNTY - St Lawrence
 TOWN - Potsdam
 VILLAGE - Potsdam
 SWIS - 407403

2 0 1 6 T E N T A T I V E A S S E S S M E N T R O L L
 T A X A B L E SECTION OF THE ROLL - 1
 THESE ASSESSMENTS ARE ALSO USED FOR VILLAGE PURPOSES
 TAX MAP NUMBER SEQUENCE
 UNIFORM PERCENT OF VALUE IS 100.00
 UNIFORM PERCENT OF VALUE IS 100.00

PAGE 650
 VALUATION DATE-JUL 01, 2015
 TAXABLE STATUS DATE-MAR 01, 2016

TAX MAP PARCEL NUMBER	PROPERTY LOCATION & CLASS	ASSESSMENT	EXEMPTION CODE	VILLAGE	COUNTY	TOWN	SCHOOL	ACCOUNT NO.
CURRENT OWNERS NAME	SCHOOL DISTRICT	LAND	TAX DESCRIPTION	TAXABLE VALUE				
CURRENT OWNERS ADDRESS	PARCEL SIZE/GRID COORD	TOTAL	SPECIAL DISTRICTS					

64.068-1-7	2 Grant St 210 1 Family Res		Basic Star 41854	0	0	0	30,000	1- 48-14
Cruger Thomas	Potsdam 2 407402	8,400	VILLAGE TAXABLE VALUE		143,000			
Cruger Sheryl	97sp51000	143,000	COUNTY TAXABLE VALUE		143,000			
2 Grant St	2010sp143000		TOWN TAXABLE VALUE		143,000			
Potsdam, NY 13676	89x76x114x66		SCHOOL TAXABLE VALUE		113,000			
	FRNT 89.00 DPTH 71.00 BANK8888209							
	EAST-0333778 NRTH-1701509							
	DEED BOOK 2010 PG-18589							
	FULL MARKET VALUE	143,000						

64.068-1-8	118 Main St 220 2 Family Res		VILLAGE TAXABLE VALUE		68,000			1- 14- 6
Coleman Jerry R	Potsdam 2 407402	10,700	COUNTY TAXABLE VALUE		68,000			
55 Leroy St	X	68,000	TOWN TAXABLE VALUE		68,000			
Potsdam, NY 13676	X		SCHOOL TAXABLE VALUE		68,000			
	70x50x57x66x114x66							
	FRNT 80.00 DPTH 125.00							
	EAST-0333730 NRTH-1701446							
	DEED BOOK 2015 PG-17393							
	FULL MARKET VALUE	68,000						

64.068-1-9	114,116 Main St 220 2 Family Res		VILLAGE TAXABLE VALUE		64,500			1- 49-15
Fearlbridge Enterprises LLC	Potsdam 2 407402	13,100	COUNTY TAXABLE VALUE		64,500			
23 Fearl Bridge Rd	2007sp60000	64,500	TOWN TAXABLE VALUE		64,500			
Winthrop, NY 13697	x		SCHOOL TAXABLE VALUE		64,500			
	149x129x159x90							
	FRNT 149.00 DPTH 90.00							
	EAST-0333618 NRTH-1701481							
	DEED BOOK 2014 PG-2587							
	FULL MARKET VALUE	64,500						

64.068-1-10	110A,110B Main St 220 2 Family Res		Basic Star 41854	0	0	0	30,000	1- 96-13
LaClare Lachelle S	Potsdam 2 407402	18,500	VILLAGE TAXABLE VALUE		89,500			
110 1/2 Main St	94sp29500/94sp34900	89,500	COUNTY TAXABLE VALUE		89,500			
Potsdam, NY 13676	X		TOWN TAXABLE VALUE		89,500			
	154x220x82x156		SCHOOL TAXABLE VALUE		59,500			
	FRNT 154.00 DPTH 188.00							
	EAST-0333520 NRTH-1701551							
	DEED BOOK 1085 PG-256							
	FULL MARKET VALUE	89,500						

STATE OF NEW YORK
COUNTY - St Lawrence
TOWN - Potsdam
VILLAGE - Potsdam
SWIS - 407403

2 0 1 6 T E N T A T I V E A S S E S S M E N T R O L L
T A X A B L E SECTION OF THE ROLL - 1
THESE ASSESSMENTS ARE ALSO USED FOR VILLAGE PURPOSES
TAX MAP NUMBER SEQUENCE
UNIFORM PERCENT OF VALUE IS 100.00
UNIFORM PERCENT OF VALUE IS 100.00

PAGE 651
VALUATION DATE-JUL 01, 2015
TAXABLE STATUS DATE-MAR 01, 2016

TAX MAP PARCEL NUMBER	PROPERTY LOCATION & CLASS	ASSESSMENT	EXEMPTION CODE	VILLAGE	COUNTY	TOWN	SCHOOL
CURRENT OWNERS NAME	SCHOOL DISTRICT	LAND	TAX DESCRIPTION	TAXABLE VALUE			ACCOUNT NO.
CURRENT OWNERS ADDRESS	PARCEL SIZE/GRID COORD	TOTAL	SPECIAL DISTRICTS				

64.068-1-11	108 Main St						1- 78-13
Corneau Thomas F	411 Apartment		VILLAGE TAXABLE VALUE			89,500	
Cardoza John	Potsdam 2 407402	36,900	COUNTY TAXABLE VALUE			89,500	
PO Box 184	90sp57000	89,500	TOWN TAXABLE VALUE			89,500	
Madrid, NY 13660	X		SCHOOL TAXABLE VALUE			89,500	
	73x237x62x197						
	FRNT 73.00 DPTH 217.00						
	EAST-0333457 NRTH-1701613						
	DEED BOOK 1040 PG-00494						
	FULL MARKET VALUE	89,500					

64.068-1-12	106 Main St						1- 61- 1
Sullivan Matthew P	220 2 Family Res		VILLAGE TAXABLE VALUE			76,300	
Sullivan Johanne	Potsdam 2 407402	12,300	COUNTY TAXABLE VALUE			76,300	
9 Garden St	X	76,300	TOWN TAXABLE VALUE			76,300	
Potsdam, NY 13676	90sp25000		SCHOOL TAXABLE VALUE			76,300	
	73x29x241x62x237						
	FRNT 73.00 DPTH 239.00						
	EAST-0333394 NRTH-1701648						
	DEED BOOK 2014 PG-15813						
	FULL MARKET VALUE	76,300					

64.068-1-13	104 Main St						1- 51- 9
Kashorek John A	210 1 Family Res		Basic Star 41854	0		0	30,000
Kashorek Denise H	Potsdam 2 407402	11,600	VILLAGE TAXABLE VALUE			92,500	
104 Main St	X	92,500	COUNTY TAXABLE VALUE			92,500	
Potsdam, NY 13676	69x33x272x62x241x29		TOWN TAXABLE VALUE			92,500	
	86sp31450		SCHOOL TAXABLE VALUE			62,500	
	FRNT 69.00 DPTH 250.00						
	EAST-0333346 NRTH-1701690						
	DEED BOOK 1000 PG-01048						
	FULL MARKET VALUE	92,500					

64.068-1-15	6 Harrington Ct						1- 57-12
Bond Steve J	210 1 Family Res		VILLAGE TAXABLE VALUE			60,400	
31 Market St	Potsdam 2 407402	14,100	COUNTY TAXABLE VALUE			60,400	
Potsdam, NY 13676	98sp36500	60,400	TOWN TAXABLE VALUE			60,400	
	90sp40000		SCHOOL TAXABLE VALUE			60,400	
	172x93x178x78						
	FRNT 172.00 DPTH 85.50						
	EAST-0333374 NRTH-1701794						
	DEED BOOK 1998 PG-7823						
	FULL MARKET VALUE	60,400					

STATE OF NEW YORK
COUNTY - St Lawrence
TOWN - Potsdam
VILLAGE - Potsdam
SWIS - 407403

2 0 1 6 T E N T A T I V E A S S E S S M E N T R O L L
T A X A B L E SECTION OF THE ROLL - 1
THESE ASSESSMENTS ARE ALSO USED FOR VILLAGE PURPOSES
TAX MAP NUMBER SEQUENCE
UNIFORM PERCENT OF VALUE IS 100.00
UNIFORM PERCENT OF VALUE IS 100.00

PAGE 652
VALUATION DATE-JUL 01, 2015
TAXABLE STATUS DATE-MAR 01, 2016

TAX MAP PARCEL NUMBER	PROPERTY LOCATION & CLASS	ASSESSMENT	EXEMPTION CODE	VILLAGE	COUNTY	TOWN	SCHOOL	
CURRENT OWNERS NAME	SCHOOL DISTRICT	LAND	TAX DESCRIPTION	TAXABLE VALUE			ACCOUNT NO.	
CURRENT OWNERS ADDRESS	PARCEL SIZE/GRID COORD	TOTAL	SPECIAL DISTRICTS					

64.068-1-16	5 Harrington Ct 210 1 Family Res Potsdam 2 407402	9,900	Basic Star 41854	0	0	0	30,000	
Bradshaw Karen A	2006sp60000	59,300	VILLAGE TAXABLE VALUE		59,300			
5 Harrington Ct	X		COUNTY TAXABLE VALUE		59,300			
Potsdam, NY 13676	75x60x46x75x125		TOWN TAXABLE VALUE		59,300			
	FRNT 75.00 DPTH 116.00		SCHOOL TAXABLE VALUE		29,300			
	BANK8888830							
	EAST-0333346 NRTH-1701871							
	DEED BOOK 2006 PG-21750							
	FULL MARKET VALUE	59,300						

64.068-2-2	5 Gilmore St 210 1 Family Res Potsdam 2 407402	9,400	Basic Star 41854	0	0	0	30,000	
Wright Lucas D	X	88,000	VILLAGE TAXABLE VALUE		88,000			
Wright Maliah	X		COUNTY TAXABLE VALUE		88,000			
5 Gilmore St	X		TOWN TAXABLE VALUE		88,000			
Potsdam, NY 13676	X		SCHOOL TAXABLE VALUE		58,000			
	FRNT 66.00 DPTH 134.00							
	BANK8888830							
	EAST-0334116 NRTH-1701897							
	DEED BOOK 2015 PG-7676							
	FULL MARKET VALUE	88,000						

64.068-2-3	3 Gilmore St 210 1 Family Res Potsdam 2 407402	9,400	VILLAGE TAXABLE VALUE		74,500		1- 94-15	
Akley Rose (LU)	X	74,500	COUNTY TAXABLE VALUE		74,500			
PO Box 176	X		TOWN TAXABLE VALUE		74,500			
Hannawa Falls, NY 13647-0176	X		SCHOOL TAXABLE VALUE		74,500			
	FRNT 66.00 DPTH 134.00							
	EAST-0334152 NRTH-1701846							
	DEED BOOK 1090 PG-304							
	FULL MARKET VALUE	74,500						

64.068-2-4	1 Gilmore St 210 1 Family Res Potsdam 2 407402	9,400	Basic Star 41854	0	0	0	30,000	
Smith Susan A	X	73,700	VILLAGE TAXABLE VALUE		73,700			
1 Gilmore St	X		COUNTY TAXABLE VALUE		73,700			
Potsdam, NY 13676	X		TOWN TAXABLE VALUE		73,700			
	X		SCHOOL TAXABLE VALUE		43,700			
	FRNT 66.00 DPTH 134.00							
	EAST-0334195 NRTH-1701794							
	DEED BOOK 2005 PG-12667							
	FULL MARKET VALUE	73,700						

STATE OF NEW YORK
COUNTY - St Lawrence
TOWN - Potsdam
VILLAGE - Potsdam
SWIS - 407403

2 0 1 6 T E N T A T I V E A S S E S S M E N T R O L L
T A X A B L E SECTION OF THE ROLL - 1
THESE ASSESSMENTS ARE ALSO USED FOR VILLAGE PURPOSES
TAX MAP NUMBER SEQUENCE
UNIFORM PERCENT OF VALUE IS 100.00
UNIFORM PERCENT OF VALUE IS 100.00

PAGE 653
VALUATION DATE-JUL 01, 2015
TAXABLE STATUS DATE-MAR 01, 2016

TAX MAP PARCEL NUMBER	PROPERTY LOCATION & CLASS	ASSESSMENT	EXEMPTION CODE	VILLAGE	COUNTY	TOWN	SCHOOL
CURRENT OWNERS NAME	SCHOOL DISTRICT	LAND	TAX DESCRIPTION	TAXABLE VALUE			ACCOUNT NO.
CURRENT OWNERS ADDRESS	PARCEL SIZE/GRID COORD	TOTAL	SPECIAL DISTRICTS				
***** 64.068-2-5 *****							
9 Prospect St							1- 8-13
64.068-2-5	210 1 Family Res		VET WAR CT 41121	0	12,000	12,000	0
Boatman Paul (LU)	Potsdam 2 407402	9,400	VET WAR V 41127	12,000	0	0	0
Boatman Sally (LU)	X	103,500	Enhanced S 41834	0	0	0	65,300
c/o Paul L Boatman	X		VILLAGE TAXABLE VALUE		91,500		
7560 Florian Way	66x66x134x194x200x132		COUNTY TAXABLE VALUE		91,500		
Liverpool, NY 13088	FRNT 66.00 DPTH 132.00		TOWN TAXABLE VALUE		91,500		
	EAST-0334254 NRTH-1701657		SCHOOL TAXABLE VALUE		38,200		
	DEED BOOK 2002 PG-3670						
	FULL MARKET VALUE	103,500					
***** 64.068-2-6 *****							
7 Prospect St							1- 56- 5
64.068-2-6	210 1 Family Res		VILLAGE TAXABLE VALUE		71,900		
Gordon Debra A	Potsdam 2 407402	9,400	COUNTY TAXABLE VALUE		71,900		
Apt A	2009sp68500	71,900	TOWN TAXABLE VALUE		71,900		
27 Grant St	X		SCHOOL TAXABLE VALUE		71,900		
Potsdam, NY 13676-1826	X						
	FRNT 66.00 DPTH 132.00						
	EAST-0334144 NRTH-1701574						
	DEED BOOK 2009 PG-5166						
	FULL MARKET VALUE	71,900					
***** 64.068-2-7 *****							
5 Prospect St							1- 17-10
64.068-2-7	210 1 Family Res		Basic Star 41854	0	0	0	30,000
Gotsch Laura	Potsdam 2 407402	14,700	VILLAGE TAXABLE VALUE		73,000		
5 Prospect St	X	73,000	COUNTY TAXABLE VALUE		73,000		
Potsdam, NY 13676	X		TOWN TAXABLE VALUE		73,000		
	92sp50000		SCHOOL TAXABLE VALUE		43,000		
	FRNT 132.00 DPTH 132.00						
	BANK8888830						
	EAST-0334061 NRTH-1701519						
	DEED BOOK 1119 PG-61						
	FULL MARKET VALUE	73,000					
***** 64.068-2-8 *****							
2 Morningside Dr							1- 78- 6
64.068-2-8	210 1 Family Res		VILLAGE TAXABLE VALUE		178,000		
Ratliff Gerald L	Potsdam 2 407402	30,300	COUNTY TAXABLE VALUE		178,000		
4836 Shannon Way	94sp102000/97sp115500	178,000	TOWN TAXABLE VALUE		178,000		
Middletown, OH 45042	89sp8000 90Sp93000		SCHOOL TAXABLE VALUE		178,000		
	197x148x74x150x159x199						
	FRNT 197.00 DPTH 250.00						
	EAST-0334243 NRTH-1701421						
	DEED BOOK 1108 PG-487						
	FULL MARKET VALUE	178,000					

STATE OF NEW YORK
COUNTY - St Lawrence
TOWN - Potsdam
VILLAGE - Potsdam
SWIS - 407403

2 0 1 6 T E N T A T I V E A S S E S S M E N T R O L L
T A X A B L E SECTION OF THE ROLL - 1
THESE ASSESSMENTS ARE ALSO USED FOR VILLAGE PURPOSES
TAX MAP NUMBER SEQUENCE
UNIFORM PERCENT OF VALUE IS 100.00
UNIFORM PERCENT OF VALUE IS 100.00

PAGE 654
VALUATION DATE-JUL 01, 2015
TAXABLE STATUS DATE-MAR 01, 2016

TAX MAP PARCEL NUMBER	PROPERTY LOCATION & CLASS	ASSESSMENT	EXEMPTION CODE	VILLAGE	COUNTY	TOWN	SCHOOL
CURRENT OWNERS NAME	SCHOOL DISTRICT	LAND	TAX DESCRIPTION	TAXABLE VALUE			ACCOUNT NO.
CURRENT OWNERS ADDRESS	PARCEL SIZE/GRID COORD	TOTAL	SPECIAL DISTRICTS				
***** 64.068-2-9 *****							
64.068-2-9	4 Morningside Dr						1- 95-15
Koplowitz Jack	210 1 Family Res		Enhanced S 41834	0	0	0	65,300
4 Morningside Dr	Potsdam 2 407402	25,000	VILLAGE TAXABLE VALUE		90,000		
Potsdam, NY 13676	X	90,000	COUNTY TAXABLE VALUE		90,000		
	X		TOWN TAXABLE VALUE		90,000		
	84sp62750		SCHOOL TAXABLE VALUE		24,700		
	FRNT 163.00 DPTH 170.00						
	EAST-0334369 NRTH-1701543						
	DEED BOOK 2008 PG-5456						
	FULL MARKET VALUE	90,000					
***** 64.068-2-10 *****							
64.068-2-10	6 Morningside Dr						1- 82- 6
Lehr Valerie Doris	210 1 Family Res		Basic Star 41854	0	0	0	30,000
Albert Marta Kliger	Potsdam 2 407402	24,800	Solar Ener 49500	0	10,000	10,000	10,000
6 Morningside Dr	X	238,000	VILLAGE TAXABLE VALUE		238,000		
Potsdam, NY 13676	2014sp232,000		COUNTY TAXABLE VALUE		228,000		
	180x140x180x139		TOWN TAXABLE VALUE		228,000		
	FRNT 180.00 DPTH 139.00		SCHOOL TAXABLE VALUE		198,000		
	BANK8888150						
	EAST-0334530 NRTH-1701657						
	DEED BOOK 2014 PG-6433						
	FULL MARKET VALUE	238,000					
***** 64.068-2-11 *****							
64.068-2-11	8 Morningside Dr						1- 94- 1
Thompson Marjorie-(LU) K	210 1 Family Res		VILLAGE TAXABLE VALUE		144,900		
5051 N A1A Apt 11-2	Potsdam 2 407402	21,100	COUNTY TAXABLE VALUE		144,900		
Fort Pierce, FL 34949	X	144,900	TOWN TAXABLE VALUE		144,900		
	X		SCHOOL TAXABLE VALUE		144,900		
	158x139x110x99						
	FRNT 158.00 DPTH 119.00						
	EAST-0334645 NRTH-1701747						
	DEED BOOK 2015 PG-15988						
	FULL MARKET VALUE	144,900					
***** 64.068-2-12 *****							
64.068-2-12	10 Morningside Dr						1- 53- 6
LaBar Denise A	210 1 Family Res		Basic Star 41854	0	0	0	30,000
LaBar Danielle M	Potsdam 2 407402	25,500	VILLAGE TAXABLE VALUE		173,200		
10 Morningside Dr	X	173,200	COUNTY TAXABLE VALUE		173,200		
Potsdam, NY 13676	83sp75000		TOWN TAXABLE VALUE		173,200		
	150x99x289x360		SCHOOL TAXABLE VALUE		143,200		
	FRNT 150.00 DPTH 229.00						
	BANK8888869						
	EAST-0334664 NRTH-1701901						
	DEED BOOK 2014 PG-12541						
	FULL MARKET VALUE	173,200					

TAX MAP PARCEL NUMBER	PROPERTY LOCATION & CLASS	ASSESSMENT	EXEMPTION CODE	VILLAGE	COUNTY	TOWN	SCHOOL	ACCOUNT NO.
CURRENT OWNERS NAME	SCHOOL DISTRICT	LAND	TAX DESCRIPTION	TAXABLE VALUE				
CURRENT OWNERS ADDRESS	PARCEL SIZE/GRID COORD	TOTAL	SPECIAL DISTRICTS					
***** 64.068-2-13.11 *****								
	9 Morningside Dr							1- 53- 5.1
64.068-2-13.11	210 1 Family Res		VET COM CT 41131	0	20,000	20,000		0
Brockriede Ina (LU)	Potsdam 2 407402	29,400	VET COM V 41137	20,000	0	0		0
9 Morningside Dr	X	128,800	Enhanced S 41834	0	0	0		65,300
Potsdam, NY 13676	X		Solar Ener 49500	8,000	8,000	8,000		8,000
	ACRES 1.00		VILLAGE TAXABLE VALUE		100,800			
	EAST-0334822 NRTH-1701661		COUNTY TAXABLE VALUE		100,800			
	DEED BOOK 2010 PG-7324		TOWN TAXABLE VALUE		100,800			
	FULL MARKET VALUE	128,800	SCHOOL TAXABLE VALUE		55,500			
***** 64.068-2-14 *****								
	5 Morningside Dr							1- 21-13
64.068-2-14	210 1 Family Res		Basic Star 41854	0	0	0		30,000
Heintzelman Martin D	Potsdam 2 407402	28,200	VILLAGE TAXABLE VALUE		201,600			
Heintzelman Louise M	2006spl62000	201,600	COUNTY TAXABLE VALUE		201,600			
5 Morningside Dr	X		TOWN TAXABLE VALUE		201,600			
Potsdam, NY 13676	223x156x145x85x171		SCHOOL TAXABLE VALUE		171,600			
	FRNT 223.00 DPTH 164.00							
	EAST-0334696 NRTH-1701547							
	DEED BOOK 2006 PG-11800							
	FULL MARKET VALUE	201,600						
***** 64.068-2-15 *****								
	3 Morningside Dr							1- 48- 5
64.068-2-15	210 1 Family Res		VET WAR CT 41121	0	12,000	12,000		0
Isenberg Elizabeth	Potsdam 2 407402	30,500	VET WAR V 41127	12,000	0	0		0
3 Morningside Dr	X	115,500	Basic Star 41854	0	0	0		30,000
Potsdam, NY 13676	X		VILLAGE TAXABLE VALUE		103,500			
	X		COUNTY TAXABLE VALUE		103,500			
	ACRES 1.50 BANK8888869		TOWN TAXABLE VALUE		103,500			
	EAST-0334491 NRTH-1701263		SCHOOL TAXABLE VALUE		85,500			
	DEED BOOK 780 PG-00414							
	FULL MARKET VALUE	115,500						
***** 64.068-2-17 *****								
	128 Main St							1- 44-15
64.068-2-17	210 1 Family Res		VET COM CT 41131	0	20,000	20,000		0
Hennessey Lenore (LU)	Potsdam 2 407402	26,800	VET COM V 41137	20,000	0	0		0
Hennessey James Rmdr	X	155,400	Enhanced S 41834	0	0	0		65,300
128 Main St	X		VILLAGE TAXABLE VALUE		135,400			
Potsdam, NY 13676	219x132x148x150		COUNTY TAXABLE VALUE		135,400			
	FRNT 219.00 DPTH 141.00		TOWN TAXABLE VALUE		135,400			
	EAST-0334270 NRTH-1701189		SCHOOL TAXABLE VALUE		90,100			
	DEED BOOK 2008 PG-21428							
	FULL MARKET VALUE	155,400						

STATE OF NEW YORK
 COUNTY - St Lawrence
 TOWN - Potsdam
 VILLAGE - Potsdam
 SWIS - 407403

2 0 1 6 T E N T A T I V E A S S E S S M E N T R O L L
 T A X A B L E SECTION OF THE ROLL - 1
 THESE ASSESSMENTS ARE ALSO USED FOR VILLAGE PURPOSES
 TAX MAP NUMBER SEQUENCE
 UNIFORM PERCENT OF VALUE IS 100.00
 UNIFORM PERCENT OF VALUE IS 100.00

PAGE 656
 VALUATION DATE-JUL 01, 2015
 TAXABLE STATUS DATE-MAR 01, 2016

TAX MAP PARCEL NUMBER	PROPERTY LOCATION & CLASS	ASSESSMENT	EXEMPTION CODE	VILLAGE	COUNTY	TOWN	SCHOOL	ACCOUNT NO.
CURRENT OWNERS NAME	SCHOOL DISTRICT	LAND	TAX DESCRIPTION	TAXABLE VALUE				
CURRENT OWNERS ADDRESS	PARCEL SIZE/GRID COORD	TOTAL	SPECIAL DISTRICTS					

64.068-2-18	126 Main St				64.068-2-18			1-48-8
Murphy Mark J	210 1 Family Res		VILLAGE TAXABLE VALUE	80,300				
Murphy Lori Beth	Potsdam 2 407402	14,900	COUNTY TAXABLE VALUE	80,300				
2697 County Route 14	2011sp76500	80,300	TOWN TAXABLE VALUE	80,300				
Canton, NY 13617	89sp61000		SCHOOL TAXABLE VALUE	80,300				
	75x198x43x74x132							
	FRNT 75.00 DPTH 198.00							
	BANK8888869							
	EAST-0334160 NRTH-1701283							
	DEED BOOK 2011 PG-6112							
	FULL MARKET VALUE	80,300						

64.068-2-19	124 Main St				64.068-2-19			1-104-12
Webster Carol	210 1 Family Res		Basic Star 41854	0			0	30,000
124 Main St	Potsdam 2 407402	21,300	VILLAGE TAXABLE VALUE	126,000				
Potsdam, NY 13676	X	126,000	COUNTY TAXABLE VALUE	126,000				
	82sp42000/87sp45000		TOWN TAXABLE VALUE	126,000				
	111x55x165x18x198		SCHOOL TAXABLE VALUE	96,000				
	FRNT 111.00 DPTH 209.00							
	EAST-0334093 NRTH-1701307							
	DEED BOOK 1013 PG-00236							
	FULL MARKET VALUE	126,000						

64.068-2-20	122 Main St				64.068-2-20			1-102-3
Yaw Perry - LU H Jr	210 1 Family Res		VET COM CT 41131	0	20,000	20,000		0
Yaw Janet - LU S	Potsdam 2 407402	18,700	VET COM V 41137	20,000	0	0		0
122 Main St	X	104,500	Enhanced S 41834	0	0	0		65,300
Potsdam, NY 13676	147x264x115x166x56		VILLAGE TAXABLE VALUE	84,500				
	FRNT 147.00 DPTH 242.00		COUNTY TAXABLE VALUE	84,500				
	EAST-0334018 NRTH-1701358		TOWN TAXABLE VALUE	84,500				
	DEED BOOK 2013 PG-20027		SCHOOL TAXABLE VALUE	39,200				
	FULL MARKET VALUE	104,500						

64.068-2-21	120 Main St				64.068-2-21			1-42-4
Pickering Lisa J	411 Apartment		VILLAGE TAXABLE VALUE	70,700				
8 Madrid Ave	Potsdam 2 407402	29,300	COUNTY TAXABLE VALUE	70,700				
Potsdam, NY 13676	2010sp60000	70,700	TOWN TAXABLE VALUE	70,700				
	X		SCHOOL TAXABLE VALUE	70,700				
	85x108x110x63							
	FRNT 85.00 DPTH 85.50							
	EAST-0333860 NRTH-1701366							
	DEED BOOK 2011 PG-15933							
	FULL MARKET VALUE	70,700						

STATE OF NEW YORK
 COUNTY - St Lawrence
 TOWN - Potsdam
 VILLAGE - Potsdam
 SWIS - 407403

2 0 1 6 T E N T A T I V E A S S E S S M E N T R O L L
 T A X A B L E SECTION OF THE ROLL - 1
 THESE ASSESSMENTS ARE ALSO USED FOR VILLAGE PURPOSES
 TAX MAP NUMBER SEQUENCE
 UNIFORM PERCENT OF VALUE IS 100.00
 UNIFORM PERCENT OF VALUE IS 100.00

PAGE 657
 VALUATION DATE-JUL 01, 2015
 TAXABLE STATUS DATE-MAR 01, 2016

TAX MAP PARCEL NUMBER	PROPERTY LOCATION & CLASS	ASSESSMENT	EXEMPTION CODE	VILLAGE	COUNTY	TOWN	SCHOOL	ACCOUNT NO.
CURRENT OWNERS NAME	SCHOOL DISTRICT	LAND	TAX DESCRIPTION	TAXABLE VALUE				
CURRENT OWNERS ADDRESS	PARCEL SIZE/GRID COORD	TOTAL	SPECIAL DISTRICTS					

64.068-2-22.1	1 Prospect St 210 1 Family Res			VILLAGE TAXABLE VALUE	76,100			1- 1-11
Garland Emily L	Potsdam 2 407402	14,000		COUNTY TAXABLE VALUE	76,100			
1 Prospect St	2002sp70000<	76,100		TOWN TAXABLE VALUE	76,100			
Potsdam, NY 13676	X 66x132x66x110 FRNT 132.00 DPTH 121.00 BANK8888869 EAST-0333949 NRTH-1701441 DEED BOOK 2002 PG-2678 FULL MARKET VALUE			SCHOOL TAXABLE VALUE	76,100			

64.068-2-24	1 Grant St 215 1 Fam Res w/		Basic Star 41854		0	0	0	1- 19-15 30,000
Stinson Jonathan L	Potsdam 2 407402	9,500		VILLAGE TAXABLE VALUE	110,000			
Stinson Samantha R	2008sp90000	110,000		COUNTY TAXABLE VALUE	110,000			
1 Grant St	2014sp112,000			TOWN TAXABLE VALUE	110,000			
Potsdam, NY 13676	2009sp95000 FRNT 66.00 DPTH 136.00 BANK8888830 EAST-0333904 NRTH-1701606 DEED BOOK 2014 PG-8852 FULL MARKET VALUE			SCHOOL TAXABLE VALUE	80,000			

64.068-2-25	3 Grant St 210 1 Family Res		Basic Star 41854		0	0	0	1- 27- 3 30,000
Gomez Alexander T	Potsdam 2 407402	9,500		VILLAGE TAXABLE VALUE	96,600			
Pearon Jill R	2006sp92000	96,600		COUNTY TAXABLE VALUE	96,600			
3 Grant St	X			TOWN TAXABLE VALUE	96,600			
Potsdam, NY 13676	X FRNT 66.00 DPTH 136.00 BANK8888830 EAST-0333872 NRTH-1701661 DEED BOOK 2006 PG-12112 FULL MARKET VALUE			SCHOOL TAXABLE VALUE	66,600			

64.068-2-26	5 Grant St 210 1 Family Res		Basic Star 41854		0	0	0	1- 28- 8 30,000
Coleman Mark	Potsdam 2 407402	9,500		VILLAGE TAXABLE VALUE	134,400			
Coleman Cynthia	X	134,400		COUNTY TAXABLE VALUE	134,400			
5 Grant St	79sp50500			TOWN TAXABLE VALUE	134,400			
Potsdam, NY 13676	X FRNT 66.00 DPTH 136.00 EAST-0333837 NRTH-1701716 DEED BOOK 944 PG-00092 FULL MARKET VALUE			SCHOOL TAXABLE VALUE	104,400			

STATE OF NEW YORK
 COUNTY - St Lawrence
 TOWN - Potsdam
 VILLAGE - Potsdam
 SWIS - 407403

2 0 1 6 T E N T A T I V E A S S E S S M E N T R O L L
 T A X A B L E SECTION OF THE ROLL - 1
 THESE ASSESSMENTS ARE ALSO USED FOR VILLAGE PURPOSES
 TAX MAP NUMBER SEQUENCE
 UNIFORM PERCENT OF VALUE IS 100.00
 UNIFORM PERCENT OF VALUE IS 100.00

PAGE 658
 VALUATION DATE-JUL 01, 2015
 TAXABLE STATUS DATE-MAR 01, 2016

TAX MAP PARCEL NUMBER	PROPERTY LOCATION & CLASS	ASSESSMENT	EXEMPTION CODE	VILLAGE	COUNTY	TOWN	SCHOOL	ACCOUNT NO.
CURRENT OWNERS NAME	SCHOOL DISTRICT	LAND	TAX DESCRIPTION	TAXABLE VALUE				
CURRENT OWNERS ADDRESS	PARCEL SIZE/GRID COORD	TOTAL	SPECIAL DISTRICTS					ACCOUNT NO.

64.068-2-27	7 Grant St 210 1 Family Res							1- 9-14
Taillon Diane L	Potsdam 2 407402	11,200	VILLAGE TAXABLE VALUE	76,100				
4690 County Route 14	X	76,100	COUNTY TAXABLE VALUE	76,100				
Madrid, NY 13660	X		TOWN TAXABLE VALUE	76,100				
	X		SCHOOL TAXABLE VALUE	76,100				
	FRNT 66.00 DPTH 272.00							
	EAST-0333852 NRTH-1701814							
	DEED BOOK 2006 PG-19814							
	FULL MARKET VALUE	76,100						

64.068-2-28	9 Grant St 210 1 Family Res		Enhanced S 41834	0				1- 11-13
Bullard Marie	Potsdam 2 407402	9,500	VILLAGE TAXABLE VALUE	64,500				
9 Grant St	X	64,500	COUNTY TAXABLE VALUE	64,500				
Potsdam, NY 13676	X		TOWN TAXABLE VALUE	64,500				
	X		SCHOOL TAXABLE VALUE	0				
	FRNT 66.00 DPTH 136.00							
	EAST-0333750 NRTH-1701826							
	DEED BOOK 596 PG-00333							
	FULL MARKET VALUE	64,500						

64.068-2-29	11 Grant St 210 1 Family Res		Enhanced S 41834	0				1- 85- 7
Grimsled Milner	Potsdam 2 407402	9,500	VILLAGE TAXABLE VALUE	115,000				
11 Grant St	98sp60000	115,000	COUNTY TAXABLE VALUE	115,000				
Potsdam, NY 13676	83sp38000		TOWN TAXABLE VALUE	115,000				
	X		SCHOOL TAXABLE VALUE	49,700				
	FRNT 66.00 DPTH 136.00							
	EAST-0333718 NRTH-1701885							
	DEED BOOK 1998 PG-4499							
	FULL MARKET VALUE	115,000						

64.068-2-32	10 Gilmore St 210 1 Family Res							1- 11-14
Bullard Marie	Potsdam 2 407402	9,500	VILLAGE TAXABLE VALUE	15,200				
9 Grant St	X	15,200	COUNTY TAXABLE VALUE	15,200				
Potsdam, NY 13676	X		TOWN TAXABLE VALUE	15,200				
	X		SCHOOL TAXABLE VALUE	15,200				
	FRNT 66.00 DPTH 136.00							
	EAST-0333868 NRTH-1701905							
	DEED BOOK 596 PG-00330							
	FULL MARKET VALUE	15,200						

STATE OF NEW YORK
COUNTY - St Lawrence
TOWN - Potsdam
VILLAGE - Potsdam
SWIS - 407403

2 0 1 6 T E N T A T I V E A S S E S S M E N T R O L L
T A X A B L E SECTION OF THE ROLL - 1
THESE ASSESSMENTS ARE ALSO USED FOR VILLAGE PURPOSES
TAX MAP NUMBER SEQUENCE
UNIFORM PERCENT OF VALUE IS 100.00
UNIFORM PERCENT OF VALUE IS 100.00

PAGE 659
VALUATION DATE-JUL 01, 2015
TAXABLE STATUS DATE-MAR 01, 2016

TAX MAP PARCEL NUMBER	PROPERTY LOCATION & CLASS	ASSESSMENT	EXEMPTION CODE	VILLAGE	COUNTY	TOWN	SCHOOL
CURRENT OWNERS NAME	SCHOOL DISTRICT	LAND	TAX DESCRIPTION	TAXABLE VALUE			ACCOUNT NO.
CURRENT OWNERS ADDRESS	PARCEL SIZE/GRID COORD	TOTAL	SPECIAL DISTRICTS				
***** 64.068-2-33 *****							
64.068-2-33	6 Gilmore St						1- 28- 9
Coleman Mark	311 Res vac land		VILLAGE TAXABLE VALUE	6,200			
Coleman Cynthia	Potsdam 2 407402	6,200	COUNTY TAXABLE VALUE	6,200			
5 Grant St	X	6,200	TOWN TAXABLE VALUE	6,200			
Potsdam, NY 13676	79sp1000		SCHOOL TAXABLE VALUE	6,200			
	X						
	FRNT 66.00 DPTH 136.00						
	EAST-0333947 NRTH-1701794						
	DEED BOOK 944 PG-00092						
	FULL MARKET VALUE	6,200					
***** 64.068-2-34 *****							
64.068-2-34	4 Gilmore St						1- 27- 2
Coleman Mark	311 Res vac land		VILLAGE TAXABLE VALUE	6,200			
Coleman Cynthia	Potsdam 2 407402	6,200	COUNTY TAXABLE VALUE	6,200			
5 Grant St	X	6,200	TOWN TAXABLE VALUE	6,200			
Potsdam, NY 13676	X		SCHOOL TAXABLE VALUE	6,200			
	83sp1000						
	FRNT 66.00 DPTH 136.00						
	EAST-0333986 NRTH-1701735						
	DEED BOOK 977 PG-01041						
	FULL MARKET VALUE	6,200					
***** 64.068-2-35 *****							
64.068-2-35	2 Prospect St						1- 87- 1
Smith Grace	210 1 Family Res		VET COM CT 41131	0	20,000	20,000	0
2 Prospect St	Potsdam 2 407402	10,400	VET COM V 41137	20,000	0	0	0
Potsdam, NY 13676	X	86,600	Enhanced S 41834	0	0	0	65,300
	X		VILLAGE TAXABLE VALUE		66,600		
	X		COUNTY TAXABLE VALUE		66,600		
	FRNT 66.00 DPTH 136.00		TOWN TAXABLE VALUE		66,600		
	EAST-0334022 NRTH-1701688		SCHOOL TAXABLE VALUE		21,300		
	DEED BOOK 533 PG-00056						
	FULL MARKET VALUE	86,600					
***** 64.068-2-36 *****							
64.068-2-36	13 Morningside Dr						1- 93- 4
Campbell Martha	210 1 Family Res		Enhanced S 41834	0	0	0	65,300
13 Morningside Dr	Potsdam 2 407402	18,500	VILLAGE TAXABLE VALUE		118,700		
Potsdam, NY 13676	2004sp88000	118,700	COUNTY TAXABLE VALUE		118,700		
	99sp116000		TOWN TAXABLE VALUE		118,700		
	01sp95000		SCHOOL TAXABLE VALUE		53,400		
	ACRES 1.50						
	EAST-0335015 NRTH-1701830						
	DEED BOOK 2007 PG-1722						
	FULL MARKET VALUE	118,700					

STATE OF NEW YORK
COUNTY - St Lawrence
TOWN - Potsdam
VILLAGE - Potsdam
SWIS - 407403

2 0 1 6 T E N T A T I V E A S S E S S M E N T R O L L
T A X A B L E SECTION OF THE ROLL - 1
THESE ASSESSMENTS ARE ALSO USED FOR VILLAGE PURPOSES
TAX MAP NUMBER SEQUENCE
UNIFORM PERCENT OF VALUE IS 100.00
UNIFORM PERCENT OF VALUE IS 100.00

PAGE 660
VALUATION DATE-JUL 01, 2015
TAXABLE STATUS DATE-MAR 01, 2016

TAX MAP PARCEL NUMBER	PROPERTY LOCATION & CLASS	ASSESSMENT	EXEMPTION CODE	VILLAGE	COUNTY	TOWN	SCHOOL
CURRENT OWNERS NAME	SCHOOL DISTRICT	LAND	TAX DESCRIPTION	TAXABLE VALUE			ACCOUNT NO.
CURRENT OWNERS ADDRESS	PARCEL SIZE/GRID COORD	TOTAL	SPECIAL DISTRICTS				

64.068-2-37	1 1/2 Gilmore St						1- 99- 1
64.068-2-37	311 Res vac land		VILLAGE TAXABLE VALUE		12,500		
Wasag-Koberda Malgorzata	Potsdam 2 407402	12,500	COUNTY TAXABLE VALUE		12,500		
PO Box 13554	X	12,500	TOWN TAXABLE VALUE		12,500		
Tallahassee, FL 32317	X		SCHOOL TAXABLE VALUE		12,500		
	X						
	ACRES 3.60						
	EAST-0334380 NRTH-1701865						
	DEED BOOK 2007 PG-6534						
	FULL MARKET VALUE	12,500					

64.068-3-4	107 Main St						1- 28-13
64.068-3-4	220 2 Family Res		VILLAGE TAXABLE VALUE		74,000		
Ellis David William	Potsdam 2 407402	14,300	COUNTY TAXABLE VALUE		74,000		
PO Box 415	X	74,000	TOWN TAXABLE VALUE		74,000		
Hannawa Falls, NY 13647-0415	X		SCHOOL TAXABLE VALUE		74,000		
	120x132x50x155						
	FRNT 120.00 DPTH 143.00						
	EAST-0333367 NRTH-1701418						
	DEED BOOK 965 PG-00191						
	FULL MARKET VALUE	74,000					

64.068-3-5	1 College Park Rd						1- 87-10
64.068-3-5	311 Res vac land		VILLAGE TAXABLE VALUE		15,000		
Witherhead David J	Potsdam 2 407402	15,000	COUNTY TAXABLE VALUE		15,000		
Poor Laurie	X	15,000	TOWN TAXABLE VALUE		15,000		
PO Box 415	X		SCHOOL TAXABLE VALUE		15,000		
Canton, NY 13617	X						
	ACRES 1.40						
	EAST-0333471 NRTH-1701314						
	DEED BOOK 2015 PG-4608						
	FULL MARKET VALUE	15,000					

64.068-3-6	123 Main St						1- 59-13
64.068-3-6	210 1 Family Res		Basic Star 41854	0	0	0	30,000
Suchy Jessica Ray	Potsdam 2 407402	8,800	VILLAGE TAXABLE VALUE		114,100		
Pilalis Labros E	96sp37500	114,100	COUNTY TAXABLE VALUE		114,100		
123 Main St	X		TOWN TAXABLE VALUE		114,100		
Potsdam, NY 13676	X		SCHOOL TAXABLE VALUE		84,100		
	FRNT 75.00 DPTH 90.00						
	EAST-0333765 NRTH-1701244						
	DEED BOOK 1102 PG-1066						
	FULL MARKET VALUE	114,100					

STATE OF NEW YORK
 COUNTY - St Lawrence
 TOWN - Potsdam
 VILLAGE - Potsdam
 SWIS - 407403

2 0 1 6 T E N T A T I V E A S S E S S M E N T R O L L
 T A X A B L E SECTION OF THE ROLL - 1
 THESE ASSESSMENTS ARE ALSO USED FOR VILLAGE PURPOSES
 TAX MAP NUMBER SEQUENCE
 UNIFORM PERCENT OF VALUE IS 100.00
 UNIFORM PERCENT OF VALUE IS 100.00

PAGE 661
 VALUATION DATE-JUL 01, 2015
 TAXABLE STATUS DATE-MAR 01, 2016

TAX MAP PARCEL NUMBER	PROPERTY LOCATION & CLASS	ASSESSMENT	EXEMPTION CODE	VILLAGE	COUNTY	TOWN	SCHOOL	ACCOUNT NO.
CURRENT OWNERS NAME	SCHOOL DISTRICT	LAND	TAX DESCRIPTION	TAXABLE VALUE				
CURRENT OWNERS ADDRESS	PARCEL SIZE/GRID COORD	TOTAL	SPECIAL DISTRICTS					ACCOUNT NO.

64.068-3-7	125 Main St 210 1 Family Res							1- 18-10
Vaccariello Revocable Trust Lo	Potsdam 2 407402	11,700	VILLAGE TAXABLE VALUE	76,100				
7415 Maple St	95sp57000	76,100	COUNTY TAXABLE VALUE	76,100				
Lakewood, CO 80226	X		TOWN TAXABLE VALUE	76,100				
	X		SCHOOL TAXABLE VALUE	76,100				
	FRNT 75.00 DPTH 165.00							
	EAST-0333820 NRTH-1701174							
	DEED BOOK 2005 PG-16490							
	FULL MARKET VALUE	76,100						

64.068-3-8	127 Main St 210 1 Family Res							1- 1- 8
Aiken Mary N	Potsdam 2 407402	15,200	VILLAGE TAXABLE VALUE	118,500				
1272 Coburg Village Way	X	118,500	COUNTY TAXABLE VALUE	118,500				
Rexford, NY 12148	X		TOWN TAXABLE VALUE	118,500				
	X		SCHOOL TAXABLE VALUE	118,500				
	FRNT 120.00 DPTH 165.00							
	EAST-0333904 NRTH-1701132							
	DEED BOOK 403 PG-00106							
	FULL MARKET VALUE	118,500						

64.068-3-9.1	129 Main St 210 1 Family Res		Basic Star 41854	0	0	0	0	1- 55- 8 30,000
Tyre Jess	Potsdam 2 407402	11,700	VILLAGE TAXABLE VALUE	103,500				
129 Main St	Ref/agr1048-400	103,500	COUNTY TAXABLE VALUE	103,500				
Potsdam, NY 13676	2005sp64000		TOWN TAXABLE VALUE	103,500				
	2011sp104000		SCHOOL TAXABLE VALUE	73,500				
	FRNT 75.00 DPTH 165.00							
	EAST-0333988 NRTH-1701098							
	DEED BOOK 2011 PG-12048							
	FULL MARKET VALUE	103,500						

64.068-3-10.1	131 Main St 210 1 Family Res		Basic Star 41854	0	0	0	0	1- 20- 3 30,000
McKenna Mathew L	Potsdam 2 407402	13,000	VILLAGE TAXABLE VALUE	135,000				
McKenna Margaret M	X	135,000	COUNTY TAXABLE VALUE	135,000				
PO Box 64	Ref: Agr/1048-400		TOWN TAXABLE VALUE	135,000				
Hannawa Falls, NY 13647	79sp45000		SCHOOL TAXABLE VALUE	105,000				
	FRNT 92.00 DPTH 165.00							
	BANK8888289							
	EAST-0334065 NRTH-1701063							
	DEED BOOK 2014 PG-12852							
	FULL MARKET VALUE	135,000						

STATE OF NEW YORK
 COUNTY - St Lawrence
 TOWN - Potsdam
 VILLAGE - Potsdam
 SWIS - 407403

2 0 1 6 T E N T A T I V E A S S E S S M E N T R O L L
 T A X A B L E SECTION OF THE ROLL - 1
 THESE ASSESSMENTS ARE ALSO USED FOR VILLAGE PURPOSES
 TAX MAP NUMBER SEQUENCE
 UNIFORM PERCENT OF VALUE IS 100.00
 UNIFORM PERCENT OF VALUE IS 100.00

PAGE 662
 VALUATION DATE-JUL 01, 2015
 TAXABLE STATUS DATE-MAR 01, 2016

TAX MAP PARCEL NUMBER	PROPERTY LOCATION & CLASS	ASSESSMENT	EXEMPTION CODE	VILLAGE	COUNTY	TOWN	SCHOOL	ACCOUNT NO.
CURRENT OWNERS NAME	SCHOOL DISTRICT	LAND	TAX DESCRIPTION	TAXABLE VALUE				
CURRENT OWNERS ADDRESS	PARCEL SIZE/GRID COORD	TOTAL	SPECIAL DISTRICTS					
*****								64.068-3-12 *****
64.068-3-12	2 College Park Rd							1- 98- 9
Arajs Judith Ann	210 1 Family Res		VILLAGE TAXABLE VALUE	69,800				
26 Flow Dr	Potsdam 2 407402	8,000	COUNTY TAXABLE VALUE	69,800				
Potsdam, NY 13676	X	69,800	TOWN TAXABLE VALUE	69,800				
	88sp36000		SCHOOL TAXABLE VALUE	69,800				
	X							
	FRNT 75.00 DPTH 75.00							
	EAST-0333730 NRTH-1701181							
	DEED BOOK 1021 PG-00611							
	FULL MARKET VALUE	69,800						
*****								64.068-3-13 *****
64.068-3-13	3 College Park Rd							1- 14-11
Ruckh Tara M	210 1 Family Res		Basic Star 41854	0	0	0	30,000	
3 College Park Rd	Potsdam 2 407402	10,900	VILLAGE TAXABLE VALUE	74,000				
Potsdam, NY 13676-2307	2006sp40000	74,000	COUNTY TAXABLE VALUE	74,000				
	2013sp75000		TOWN TAXABLE VALUE	74,000				
	X		SCHOOL TAXABLE VALUE	44,000				
	FRNT 83.00 DPTH 125.00							
	BANK8888869							
	EAST-0333555 NRTH-1701202							
	DEED BOOK 2013 PG-13827							
	FULL MARKET VALUE	74,000						
*****								64.068-3-14 *****
64.068-3-14	8 East Dr							1- 53-12
Loushin Boris	210 1 Family Res		Enhanced S 41834	0	0	0	65,300	
Tsarov Eugenia	Potsdam 2 407402	11,500	VILLAGE TAXABLE VALUE	136,400				
8 East Dr	94sp85000	136,400	COUNTY TAXABLE VALUE	136,400				
Potsdam, NY 13676	98sp90000		TOWN TAXABLE VALUE	136,400				
	X		SCHOOL TAXABLE VALUE	71,100				
	FRNT 83.00 DPTH 140.00							
	EAST-0333429 NRTH-1701195							
	DEED BOOK 1998 PG-13735							
	FULL MARKET VALUE	136,400						
*****								64.068-3-15 *****
64.068-3-15	11 East Dr							1- 79- 3
Imai Takashi	210 1 Family Res		Basic Star 41854	0	0	0	30,000	
Imai Shiho	Potsdam 2 407402	11,300	VILLAGE TAXABLE VALUE	97,300				
11 East Dr	2002sp78000	97,300	COUNTY TAXABLE VALUE	97,300				
Potsdam, NY 13676	2005sp87000		TOWN TAXABLE VALUE	97,300				
	X		SCHOOL TAXABLE VALUE	67,300				
	FRNT 125.00 DPTH 83.00							
	EAST-0333506 NRTH-1701125							
	DEED BOOK 2005 PG-9310							
	FULL MARKET VALUE	97,300						
*****								*****

STATE OF NEW YORK
COUNTY - St Lawrence
TOWN - Potsdam
VILLAGE - Potsdam
SWIS - 407403

2 0 1 6 T E N T A T I V E A S S E S S M E N T R O L L
T A X A B L E SECTION OF THE ROLL - 1
THESE ASSESSMENTS ARE ALSO USED FOR VILLAGE PURPOSES
TAX MAP NUMBER SEQUENCE
UNIFORM PERCENT OF VALUE IS 100.00
UNIFORM PERCENT OF VALUE IS 100.00

PAGE 663
VALUATION DATE-JUL 01, 2015
TAXABLE STATUS DATE-MAR 01, 2016

TAX MAP PARCEL NUMBER	PROPERTY LOCATION & CLASS	ASSESSMENT	EXEMPTION CODE	VILLAGE	COUNTY	TOWN	SCHOOL
CURRENT OWNERS NAME	SCHOOL DISTRICT	LAND	TAX DESCRIPTION	TAXABLE VALUE			ACCOUNT NO.
CURRENT OWNERS ADDRESS	PARCEL SIZE/GRID COORD	TOTAL	SPECIAL DISTRICTS				
***** 64.068-3-16 *****							
64.068-3-16	5 College Park Rd						1- 65- 3
Minotti Margaret S	210 1 Family Res		Enhanced S 41834	0	0	0	65,300
5 College Park Rd	Potsdam 2 407402	11,600	VILLAGE TAXABLE VALUE		131,200		
Potsdam, NY 13676	X	131,200	COUNTY TAXABLE VALUE		131,200		
	X		TOWN TAXABLE VALUE		131,200		
	X		SCHOOL TAXABLE VALUE		65,900		
	FRNT 130.00 DPTH 83.00						
	EAST-0333464 NRTH-1700958						
	DEED BOOK 1999 PG-3176						
	FULL MARKET VALUE	131,200					
***** 64.068-3-17 *****							
64.068-3-17	7 College Park Rd						1- 89- 6
McGinness John R	210 1 Family Res		Basic Star 41854	0	0	0	30,000
PO Box 602	Potsdam 2 407402	17,300	VILLAGE TAXABLE VALUE		69,700		
Potsdam, NY 13676	2002sp55000	69,700	COUNTY TAXABLE VALUE		69,700		
	2006sp65000		TOWN TAXABLE VALUE		69,700		
	150x189x60x130		SCHOOL TAXABLE VALUE		39,700		
	FRNT 150.00 DPTH 159.50						
	BANK8888869						
	EAST-0333394 NRTH-1700854						
	DEED BOOK 2006 PG-14289						
	FULL MARKET VALUE	69,700					
***** 64.068-3-18 *****							
64.068-3-18	5 East Dr						1- 48- 3
Shepherd Robert S	210 1 Family Res		Basic Star 41854	0	0	0	30,000
PO Box 811	Potsdam 2 407402	11,400	Home Impro 44210	17,500	17,500	17,500	17,500
Potsdam, NY 13676	99sp57250	89,800	VILLAGE TAXABLE VALUE		72,300		
	86sp37000		COUNTY TAXABLE VALUE		72,300		
	X		TOWN TAXABLE VALUE		72,300		
	FRNT 83.00 DPTH 136.50		SCHOOL TAXABLE VALUE		42,300		
	EAST-0333388 NRTH-1700993						
	DEED BOOK 2004 PG-8119						
	FULL MARKET VALUE	89,800					
***** 64.068-3-19 *****							
64.068-3-19	3 East Dr						1- 56-15
Snow Robert E	210 1 Family Res		Enhanced S 41834	0	0	0	65,300
Snow Virginia J	Potsdam 2 407402	12,100	VILLAGE TAXABLE VALUE		89,700		
3 East Dr	09/03 SP 69000	89,700	COUNTY TAXABLE VALUE		89,700		
Potsdam, NY 13676	2006sp84000		TOWN TAXABLE VALUE		89,700		
	83x181x96x131		SCHOOL TAXABLE VALUE		24,400		
	FRNT 83.00 DPTH 157.50						
	EAST-0333311 NRTH-1701000						
	DEED BOOK 2006 PG-12562						
	FULL MARKET VALUE	89,700					

STATE OF NEW YORK
 COUNTY - St Lawrence
 TOWN - Potsdam
 VILLAGE - Potsdam
 SWIS - 407403

2 0 1 6 T E N T A T I V E A S S E S S M E N T R O L L
 T A X A B L E SECTION OF THE ROLL - 1
 THESE ASSESSMENTS ARE ALSO USED FOR VILLAGE PURPOSES
 TAX MAP NUMBER SEQUENCE
 UNIFORM PERCENT OF VALUE IS 100.00
 UNIFORM PERCENT OF VALUE IS 100.00

PAGE 664
 VALUATION DATE-JUL 01, 2015
 TAXABLE STATUS DATE-MAR 01, 2016

TAX MAP PARCEL NUMBER	PROPERTY LOCATION & CLASS	ASSESSMENT	EXEMPTION CODE	VILLAGE	COUNTY	TOWN	SCHOOL
CURRENT OWNERS NAME	SCHOOL DISTRICT	LAND	TAX DESCRIPTION	TAXABLE VALUE			
CURRENT OWNERS ADDRESS	PARCEL SIZE/GRID COORD	TOTAL	SPECIAL DISTRICTS	ACCOUNT NO.			

64.068-4-2	200 Main St			64.068-4-2	*****		
Potsdam Main St Apartments Inc	411 Apartment		VILLAGE TAXABLE VALUE				1- 69-14
PO Box 1019	Potsdam 2 407402	77,100	COUNTY TAXABLE VALUE				
Tupper Lake, NY 12986	2000sp252000	597,000	TOWN TAXABLE VALUE				
	X		SCHOOL TAXABLE VALUE				
	X						
	ACRES 3.10						
	EAST-0335375 NRTH-1700190						
	DEED BOOK 2000 PG-7255						
	FULL MARKET VALUE	597,000					

STATE OF NEW YORK
 COUNTY - St Lawrence
 TOWN - Potsdam
 VILLAGE - Potsdam
 SWIS - 407403

2 0 1 6 T E N T A T I V E A S S E S S M E N T R O L L
 T A X A B L E S E C T I O N O F T H E R O L L - 1
 T H E S E A S S E S S M E N T S A R E A L S O U S E D F O R V I L L A G E P U R P O S E S
 M A P S E C T I O N - 0 6 4
 S U B - S E C T I O N - 0 6 8
 U N I F O R M P E R C E N T O F V A L U E I S 1 0 0 . 0 0

PAGE 665
 VALUATION DATE-JUL 01, 2015
 TAXABLE STATUS DATE-MAR 01, 2016
 RPS150/V04/L015
 CURRENT DATE 5/02/2016

*** S P E C I A L D I S T R I C T S U M M A R Y ***

CODE	DISTRICT NAME	TOTAL PARCELS	EXTENSION TYPE	EXTENSION VALUE	AD VALOREM VALUE	EXEMPT AMOUNT	TAXABLE VALUE
------	---------------	---------------	----------------	-----------------	------------------	---------------	---------------

NO SPECIAL DISTRICTS AT THIS LEVEL

*** S C H O O L D I S T R I C T S U M M A R Y ***

CODE	DISTRICT NAME	TOTAL PARCELS	ASSESSED LAND	ASSESSED TOTAL	EXEMPT AMOUNT	TOTAL TAXABLE	STAR AMOUNT	STAR TAXABLE
407402	Potsdam 2	61	962,800	6404,400	35,500	6368,900	1532,800	4836,100
	S U B - T O T A L	61	962,800	6404,400	35,500	6368,900	1532,800	4836,100
	T O T A L	61	962,800	6404,400	35,500	6368,900	1532,800	4836,100

*** S Y S T E M C O D E S S U M M A R Y ***

NO SYSTEM EXEMPTIONS AT THIS LEVEL

*** E X E M P T I O N S U M M A R Y ***

CODE	DESCRIPTION	TOTAL PARCELS	VILLAGE	COUNTY	TOWN	SCHOOL
41121	VET WAR CT	2		24,000	24,000	
41127	VET WAR V	2	24,000			
41131	VET COM CT	4		80,000	80,000	
41137	VET COM V	4	80,000			
41834	Enhanced S	12				782,800
41854	Basic Star	25				750,000
44210	Home Impro	1	17,500	17,500	17,500	17,500
49500	Solar Ener	2	8,000	18,000	18,000	18,000
	T O T A L	52	129,500	139,500	139,500	1568,300

STATE OF NEW YORK
COUNTY - St Lawrence
TOWN - Potsdam
VILLAGE - Potsdam
SWIS - 407403

2 0 1 6 T E N T A T I V E A S S E S S M E N T R O L L
T A X A B L E SECTION OF THE ROLL - 1
THESE ASSESSMENTS ARE ALSO USED FOR VILLAGE PURPOSES
M A P S E C T I O N - 064
S U B - S E C T I O N - 068
UNIFORM PERCENT OF VALUE IS 100.00

PAGE 666
VALUATION DATE-JUL 01, 2015
TAXABLE STATUS DATE-MAR 01, 2016
RPS150/V04/L015
CURRENT DATE 5/02/2016

*** G R A N D T O T A L S ***

ROLL SEC	DESCRIPTION	TOTAL PARCELS	ASSESSED LAND	ASSESSED TOTAL	TAXABLE VILLAGE	TAXABLE COUNTY	TAXABLE TOWN	TAXABLE SCHOOL	STAR TAXABLE
1	TAXABLE	61	962,800	6404,400	6274,900	6264,900	6264,900	6368,900	4836,100

STATE OF NEW YORK
COUNTY - St Lawrence
TOWN - Potsdam
VILLAGE - Potsdam
SWIS - 407403

2 0 1 6 T E N T A T I V E A S S E S S M E N T R O L L
T A X A B L E SECTION OF THE ROLL - 1
THESE ASSESSMENTS ARE ALSO USED FOR VILLAGE PURPOSES
TAX MAP NUMBER SEQUENCE
UNIFORM PERCENT OF VALUE IS 100.00
UNIFORM PERCENT OF VALUE IS 100.00

PAGE 667
VALUATION DATE-JUL 01, 2015
TAXABLE STATUS DATE-MAR 01, 2016

TAX MAP PARCEL NUMBER	PROPERTY LOCATION & CLASS	ASSESSMENT	EXEMPTION CODE	VILLAGE	COUNTY	TOWN	SCHOOL
CURRENT OWNERS NAME	SCHOOL DISTRICT	LAND	TAX DESCRIPTION	TAXABLE VALUE			ACCOUNT NO.
CURRENT OWNERS ADDRESS	PARCEL SIZE/GRID COORD	TOTAL	SPECIAL DISTRICTS				
***** 64.074-1-1 *****							
1004 Bagdad Rd							1-102- 7
64.074-1-1	210 1 Family Res		Basic Star 41854	0	0	0	30,000
Baycura Lawrence J	Potsdam 2 407402	13,500	VILLAGE TAXABLE VALUE				
Baycura Jean L	X	101,800	COUNTY TAXABLE VALUE				
1004 Bagdad Rd	81sp53000/89sp61000		TOWN TAXABLE VALUE				
Potsdam, NY 13676	118x183x114x246		SCHOOL TAXABLE VALUE				
	FRNT 118.00 DPTH 214.50						
	EAST-0327381 NRTH-1698080						
	DEED BOOK 1026 PG-00562						
	FULL MARKET VALUE	101,800					
***** 64.074-1-2.1 *****							
1008 Bagdad Rd							1- 44- 4
64.074-1-2.1	210 1 Family Res		Basic Star 41854	0	0	0	30,000
Bunstone Jim	Potsdam 2 407402	17,900	VILLAGE TAXABLE VALUE				
1008 Bagdad Rd	X	105,000	COUNTY TAXABLE VALUE				
Potsdam, NY 13676	89sp36000		TOWN TAXABLE VALUE				
	ACRES 1.40 BANK8888830		SCHOOL TAXABLE VALUE				
	EAST-0327464 NRTH-1698171						
	DEED BOOK 1029 PG-00713						
	FULL MARKET VALUE	105,000					
***** 64.074-1-4 *****							
104 Clarkson Ave							1- 61- 6
64.074-1-4	210 1 Family Res		Basic Star 41854	0	0	0	30,000
Bigwarfe Mark E	Potsdam 2 407402	11,600	VILLAGE TAXABLE VALUE				
Bigwarfe Sarah B	07/03 SP 48000	55,000	COUNTY TAXABLE VALUE				
104 Clarkson Ave	X		TOWN TAXABLE VALUE				
Potsdam, NY 13676	100x202x110x156		SCHOOL TAXABLE VALUE				
	FRNT 100.00 DPTH 179.00						
	BANK8888869						
	EAST-0327569 NRTH-1698045						
	DEED BOOK 2003 PG-12985						
	FULL MARKET VALUE	55,000					

STATE OF NEW YORK
 COUNTY - St Lawrence
 TOWN - Potsdam
 VILLAGE - Potsdam
 SWIS - 407403

2 0 1 6 T E N T A T I V E A S S E S S M E N T R O L L
 T A X A B L E SECTION OF THE ROLL - 1
 THESE ASSESSMENTS ARE ALSO USED FOR VILLAGE PURPOSES
 TAX MAP NUMBER SEQUENCE
 UNIFORM PERCENT OF VALUE IS 100.00
 UNIFORM PERCENT OF VALUE IS 100.00

PAGE 669
 VALUATION DATE-JUL 01, 2015
 TAXABLE STATUS DATE-MAR 01, 2016

TAX MAP PARCEL NUMBER	PROPERTY LOCATION & CLASS	ASSESSMENT	EXEMPTION CODE	VILLAGE	COUNTY	TOWN	SCHOOL
CURRENT OWNERS NAME	SCHOOL DISTRICT	LAND	TAX DESCRIPTION	TAXABLE VALUE			
CURRENT OWNERS ADDRESS	PARCEL SIZE/GRID COORD	TOTAL	SPECIAL DISTRICTS	ACCOUNT NO.			

64.075-1-4	53 Pierrepont Ave 210 1 Family Res			VILLAGE TAXABLE VALUE	61,400		1- 39- 6
Entrust Arizona LLC	Potsdam 2 407402	8,600		COUNTY TAXABLE VALUE	61,400		
FBO James J Levante	2005sp56000	61,400		TOWN TAXABLE VALUE	61,400		
20860 N Tatum Blvd, Suite 240	90sp40000			SCHOOL TAXABLE VALUE	61,400		
Phoenix, AZ 85050	Ref 1042-193						
	FRNT 58.00 DPTH 145.00						
	EAST-0332060 NRTH-1699852						
	DEED BOOK 2005 PG-19006						
	FULL MARKET VALUE	61,400					

64.075-1-5	55 Pierrepont Ave 220 2 Family Res			VILLAGE TAXABLE VALUE	47,800		1- 7-11
BH Properties Inc	Potsdam 2 407402	8,600		COUNTY TAXABLE VALUE	47,800		
20 Elm St Ste 103	95sp471000<	47,800		TOWN TAXABLE VALUE	47,800		
Potsdam, NY 13676-1899	X			SCHOOL TAXABLE VALUE	47,800		
	X						
	FRNT 58.00 DPTH 145.00						
	EAST-0332085 NRTH-1699795						
	DEED BOOK 1090 PG-320						
	FULL MARKET VALUE	47,800					

64.075-1-6	57 Pierrepont Ave 210 1 Family Res		Basic Star 41854	0	0	0	1- 9- 8 30,000
Babich Arlene	Potsdam 2 407402	11,100		VILLAGE TAXABLE VALUE	74,000		
57 Pierrepont Ave	X	74,000		COUNTY TAXABLE VALUE	74,000		
Potsdam, NY 13676	X			TOWN TAXABLE VALUE	74,000		
	X			SCHOOL TAXABLE VALUE	44,000		
	FRNT 66.00 DPTH 231.00						
	EAST-0332085 NRTH-1699733						
	DEED BOOK 921 PG-00519						
	FULL MARKET VALUE	74,000					

64.075-1-7	59 Pierrepont Ave 210 1 Family Res			VILLAGE TAXABLE VALUE	64,600		1- 20-15
Fries Family Lmted Partnership	Potsdam 2 407402	10,300		COUNTY TAXABLE VALUE	64,600		
117 Leroy St	X	64,600		TOWN TAXABLE VALUE	64,600		
Potsdam, NY 13676	X			SCHOOL TAXABLE VALUE	64,600		
	X						
	FRNT 66.00 DPTH 165.00						
	EAST-0332150 NRTH-1699701						
	DEED BOOK 1116 PG-498						
	FULL MARKET VALUE	64,600					

STATE OF NEW YORK
 COUNTY - St Lawrence
 TOWN - Potsdam
 VILLAGE - Potsdam
 SWIS - 407403

2 0 1 6 T E N T A T I V E A S S E S S M E N T R O L L
 T A X A B L E SECTION OF THE ROLL - 1
 THESE ASSESSMENTS ARE ALSO USED FOR VILLAGE PURPOSES
 TAX MAP NUMBER SEQUENCE
 UNIFORM PERCENT OF VALUE IS 100.00
 UNIFORM PERCENT OF VALUE IS 100.00

PAGE 670
 VALUATION DATE-JUL 01, 2015
 TAXABLE STATUS DATE-MAR 01, 2016

TAX MAP PARCEL NUMBER	PROPERTY LOCATION & CLASS	ASSESSMENT	EXEMPTION CODE	VILLAGE	COUNTY	TOWN	SCHOOL	ACCOUNT NO.
CURRENT OWNERS NAME	SCHOOL DISTRICT	LAND	TAX DESCRIPTION	TAXABLE VALUE				
CURRENT OWNERS ADDRESS	PARCEL SIZE/GRID COORD	TOTAL	SPECIAL DISTRICTS					

64.075-1-8	61 Pierrepont Ave 210 1 Family Res		Basic Star 41854	0	0	0	30,000	1- 62- 8
Gravander Jerry	Potsdam 2 407402	10,300	VILLAGE TAXABLE VALUE				83,500	
Gravander Brenda	X	83,500	COUNTY TAXABLE VALUE				83,500	
61 Pierrepont Ave	X		TOWN TAXABLE VALUE				83,500	
Potsdam, NY 13676	66x165		SCHOOL TAXABLE VALUE				53,500	
	FRNT 66.00 DPTH 165.00							
	BANK8888869							
	EAST-0332179 NRTH-1699636							
	DEED BOOK 926 PG-00243							
	FULL MARKET VALUE	83,500						

64.075-1-9.1	2, 2 1/2 Spring St 220 2 Family Res		VILLAGE TAXABLE VALUE				75,300	1- 82-11
Roda Patrick	Potsdam 2 407402	9,800	COUNTY TAXABLE VALUE				75,300	
Roda Jennifer T	92sp51500	75,300	TOWN TAXABLE VALUE				75,300	
PO Box 373	2004sp67000		SCHOOL TAXABLE VALUE				75,300	
Hannawa Falls, NY 13647	X							
	FRNT 82.00 DPTH 103.00							
PRIOR OWNER ON 3/01/2016	EAST-0332195 NRTH-1699505							
Roda Patrick	DEED BOOK 2016 PG-1862							
	FULL MARKET VALUE	75,300						

64.075-1-9.2	63 Pierrepont Ave 210 1 Family Res		VILLAGE TAXABLE VALUE				90,000	
Kane James P	Potsdam 2 407402	8,700	COUNTY TAXABLE VALUE				90,000	
Robideau Jeanne T	91sp62500	90,000	TOWN TAXABLE VALUE				90,000	
PO Box 399	2013sp90000		SCHOOL TAXABLE VALUE				90,000	
South Colton, NY 13687	X							
	FRNT 103.00 DPTH 65.00							
	BANK8888830							
	EAST-0332265 NRTH-1699546							
	DEED BOOK 2013 PG-18045							
	FULL MARKET VALUE	90,000						

64.075-1-10	67 Pierrepont Ave 210 1 Family Res		VILLAGE TAXABLE VALUE				73,500	1- 50- 8
Moulton Kyle	Potsdam 2 407402	12,800	COUNTY TAXABLE VALUE				73,500	
67 Pierrepont Ave	X	73,500	TOWN TAXABLE VALUE				73,500	
Potsdam, NY 13676	X		SCHOOL TAXABLE VALUE				73,500	
	X							
	FRNT 79.00 DPTH 211.00							
	BANK8888869							
	EAST-0332265 NRTH-1699428							
	DEED BOOK 2013 PG-3270							
	FULL MARKET VALUE	73,500						

STATE OF NEW YORK
COUNTY - St Lawrence
TOWN - Potsdam
VILLAGE - Potsdam
SWIS - 407403

2 0 1 6 T E N T A T I V E A S S E S S M E N T R O L L
T A X A B L E SECTION OF THE ROLL - 1
THESE ASSESSMENTS ARE ALSO USED FOR VILLAGE PURPOSES
TAX MAP NUMBER SEQUENCE
UNIFORM PERCENT OF VALUE IS 100.00
UNIFORM PERCENT OF VALUE IS 100.00

PAGE 671
VALUATION DATE-JUL 01, 2015
TAXABLE STATUS DATE-MAR 01, 2016

TAX MAP PARCEL NUMBER	PROPERTY LOCATION & CLASS	ASSESSMENT	EXEMPTION CODE	VILLAGE	COUNTY	TOWN	SCHOOL
CURRENT OWNERS NAME	SCHOOL DISTRICT	LAND	TAX DESCRIPTION	TAXABLE VALUE			
CURRENT OWNERS ADDRESS	PARCEL SIZE/GRID COORD	TOTAL	SPECIAL DISTRICTS	ACCOUNT NO.			

64.075-1-11	67 1/2 Pierrepont Ave						1- 68-15
Lynch James F	210 1 Family Res		Basic Star 41854	0	0	0	30,000
Lynch Sally B	Potsdam 2 407402	13,500	VILLAGE TAXABLE VALUE		170,000		
67 1/2 Pierrepont Ave	2014sp150000	170,000	COUNTY TAXABLE VALUE		170,000		
Potsdam, NY 13676	89sp99500		TOWN TAXABLE VALUE		170,000		
	82x364x48x365		SCHOOL TAXABLE VALUE		140,000		
	FRNT 82.00 DPTH 364.00						
	BANK8888869						
	EAST-0332232 NRTH-1699330						
	DEED BOOK 2014 PG-10285						
	FULL MARKET VALUE	170,000					

64.075-1-13	14 Spring St						1- 7-10
Bollt Erik M	210 1 Family Res - WTRFNT		Basic Star 41854	0	0	0	30,000
Bollt Elizabeth H.A.	Potsdam 2 407402	40,100	VILLAGE TAXABLE VALUE		225,000		
14 Spring St	99sp100000	225,000	COUNTY TAXABLE VALUE		225,000		
Potsdam, NY 13676	Ref1999/8861		TOWN TAXABLE VALUE		225,000		
	2010sp80000		SCHOOL TAXABLE VALUE		195,000		
	FRNT 175.00 DPTH 181.00						
	BANK8888830						
	EAST-0331786 NRTH-1699211						
	DEED BOOK 2015 PG-10139						
	FULL MARKET VALUE	225,000					

64.075-1-14	12 Spring St						1- 94- 9
Revetta Frank (LU)	210 1 Family Res		Basic Star 41854	0	0	0	30,000
Revetta Joann (LU)	Potsdam 2 407402	12,300	VILLAGE TAXABLE VALUE		75,100		
PO Box 307	X	75,100	COUNTY TAXABLE VALUE		75,100		
Potsdam, NY 13676	X		TOWN TAXABLE VALUE		75,100		
	X		SCHOOL TAXABLE VALUE		45,100		
	FRNT 83.00 DPTH 165.00						
	EAST-0331889 NRTH-1699281						
	DEED BOOK 2001 PG-13059						
	FULL MARKET VALUE	75,100					

64.075-1-15	10 Spring St						1- 94- 6
Dilger Steve S	210 1 Family Res		Basic Star 41854	0	0	0	30,000
Gold Aviva M	Potsdam 2 407402	12,300	VILLAGE TAXABLE VALUE		79,000		
10 Spring St	2010sp67000	79,000	COUNTY TAXABLE VALUE		79,000		
Potsdam, NY 13676	2014sp78000		TOWN TAXABLE VALUE		79,000		
	2002sp54000		SCHOOL TAXABLE VALUE		49,000		
	FRNT 83.00 DPTH 165.00						
	EAST-0331970 NRTH-1699326						
	DEED BOOK 2014 PG-9082						
	FULL MARKET VALUE	79,000					

STATE OF NEW YORK
COUNTY - St Lawrence
TOWN - Potsdam
VILLAGE - Potsdam
SWIS - 407403

2 0 1 6 T E N T A T I V E A S S E S S M E N T R O L L
T A X A B L E SECTION OF THE ROLL - 1
THESE ASSESSMENTS ARE ALSO USED FOR VILLAGE PURPOSES
TAX MAP NUMBER SEQUENCE
UNIFORM PERCENT OF VALUE IS 100.00
UNIFORM PERCENT OF VALUE IS 100.00

PAGE 672
VALUATION DATE-JUL 01, 2015
TAXABLE STATUS DATE-MAR 01, 2016

TAX MAP PARCEL NUMBER	PROPERTY LOCATION & CLASS	ASSESSMENT	EXEMPTION CODE	VILLAGE	COUNTY	TOWN	SCHOOL
CURRENT OWNERS NAME	SCHOOL DISTRICT	LAND	TAX DESCRIPTION	TAXABLE VALUE			ACCOUNT NO.
CURRENT OWNERS ADDRESS	PARCEL SIZE/GRID COORD	TOTAL	SPECIAL DISTRICTS				

64.075-1-16	8 Spring St				64.075-1-16		1- 16- 8
Jones Norman E	210 1 Family Res		Basic Star 41854	0	0	0	30,000
Jones Linda W	Potsdam 2 407402	15,900	VILLAGE TAXABLE VALUE		91,700		
8 Spring St	X	91,700	COUNTY TAXABLE VALUE		91,700		
Potsdam, NY 13676-2445	86sp35000		TOWN TAXABLE VALUE		91,700		
	128xvar		SCHOOL TAXABLE VALUE		61,700		
	FRNT 124.00 DPTH 182.00						
	EAST-0332081 NRTH-1699370						
	DEED BOOK 1000 PG-00262						
	FULL MARKET VALUE	91,700					

64.075-1-17	6 Spring St				64.075-1-17		1- 15-11
Roda Patrick	210 1 Family Res		VILLAGE TAXABLE VALUE		48,500		
Roda Jennifer T	Potsdam 2 407402	3,700	COUNTY TAXABLE VALUE		48,500		
PO Box 373	2002sp21000	48,500	TOWN TAXABLE VALUE		48,500		
Hannawa Falls, NY 13647-0373	X		SCHOOL TAXABLE VALUE		48,500		
	FRNT 30.00 DPTH 103.00						
	EAST-0332117 NRTH-1699452						
	DEED BOOK 2005 PG-6578						
	FULL MARKET VALUE	48,500					

64.075-1-18	4 Spring St				64.075-1-18		1- 53- 4
Roda Patrick	210 1 Family Res		VILLAGE TAXABLE VALUE		63,000		
Roda Jennifer T	Potsdam 2 407402	6,200	COUNTY TAXABLE VALUE		63,000		
PO Box 373	2010sp45000	63,000	TOWN TAXABLE VALUE		63,000		
Hannawa Falls, NY 13647-0373	X		SCHOOL TAXABLE VALUE		63,000		
	FRNT 50.00 DPTH 103.00						
	EAST-0332150 NRTH-1699476						
	DEED BOOK 2010 PG-7895						
	FULL MARKET VALUE	63,000					

64.075-1-19	5 Spring St				64.075-1-19		1- 82- 2
Levitt Emma	210 1 Family Res		Basic Star 41854	0	0	0	30,000
5 Spring St	Potsdam 2 407402	9,400	VILLAGE TAXABLE VALUE		73,500		
Potsdam, NY 13676	X	73,500	COUNTY TAXABLE VALUE		73,500		
	X		TOWN TAXABLE VALUE		73,500		
	X		SCHOOL TAXABLE VALUE		43,500		
	FRNT 66.00 DPTH 132.00						
	EAST-0332081 NRTH-1699611						
	DEED BOOK 922 PG-00499						
	FULL MARKET VALUE	73,500					

STATE OF NEW YORK
 COUNTY - St Lawrence
 TOWN - Potsdam
 VILLAGE - Potsdam
 SWIS - 407403

2 0 1 6 T E N T A T I V E A S S E S S M E N T R O L L
 T A X A B L E SECTION OF THE ROLL - 1
 THESE ASSESSMENTS ARE ALSO USED FOR VILLAGE PURPOSES
 TAX MAP NUMBER SEQUENCE
 UNIFORM PERCENT OF VALUE IS 100.00
 UNIFORM PERCENT OF VALUE IS 100.00

PAGE 673
 VALUATION DATE-JUL 01, 2015
 TAXABLE STATUS DATE-MAR 01, 2016

TAX MAP PARCEL NUMBER	PROPERTY LOCATION & CLASS	ASSESSMENT	EXEMPTION CODE	VILLAGE	COUNTY	TOWN	SCHOOL	ACCOUNT NO.
CURRENT OWNERS NAME	SCHOOL DISTRICT	LAND	TAX DESCRIPTION	TAXABLE VALUE				
CURRENT OWNERS ADDRESS	PARCEL SIZE/GRID COORD	TOTAL	SPECIAL DISTRICTS					

64.075-1-20	7 Spring St 210 1 Family Res			VILLAGE TAXABLE VALUE	78,000			1- 82- 3
Kane James	Potsdam 2 407402	14,300		COUNTY TAXABLE VALUE	78,000			
Robideau Jeanne T	11/03 SP 41000	78,000		TOWN TAXABLE VALUE	78,000			
PO Box 399	X			SCHOOL TAXABLE VALUE	78,000			
South Colton, NY 13687	X							
	FRNT 99.00 DPTH 198.00							
	EAST-0331995 NRTH-1699599							
	DEED BOOK 2014 PG-11970							
	FULL MARKET VALUE	78,000						

64.075-1-21	9 Spring St 210 1 Family Res		Basic Star 41854	0	0	0	0	1- 94-10 30,000
Hebert Marianne	Potsdam 2 407402	13,000	VILLAGE TAXABLE VALUE		94,000			
9 Spring St	2002sp82000	94,000	COUNTY TAXABLE VALUE		94,000			
Potsdam, NY 13676	FRNT 83.00 DPTH 198.00		TOWN TAXABLE VALUE		94,000			
	BANK8888869		SCHOOL TAXABLE VALUE		64,000			
	EAST-0331925 NRTH-1699550							
	DEED BOOK 2002 PG-12864							
	FULL MARKET VALUE	94,000						

64.075-1-22	11 Spring St 210 1 Family Res		Basic Star 41854	0	0	0	0	1- 94- 7 30,000
Eno Larry	Potsdam 2 407402	13,000	VILLAGE TAXABLE VALUE		94,000			
Eno Elizabeth D	X	94,000	COUNTY TAXABLE VALUE		94,000			
11 Spring St	83sp37000		TOWN TAXABLE VALUE		94,000			
Potsdam, NY 13676	X		SCHOOL TAXABLE VALUE		64,000			
	FRNT 83.00 DPTH 198.00							
	EAST-0331860 NRTH-1699497							
	DEED BOOK 00973 PG-00503							
	FULL MARKET VALUE	94,000						

64.075-1-23	17 Spring St 210 1 Family Res - WTRFNT			VILLAGE TAXABLE VALUE	85,000			1- 61-15
Blanchard Kevin J	Potsdam 2 407402	13,700	COUNTY TAXABLE VALUE		85,000			
Blanchard Jennifer L	2010sp80000	85,000	TOWN TAXABLE VALUE		85,000			
883 State Highway 11B	X		SCHOOL TAXABLE VALUE		85,000			
Potsdam, NY 13676	75x138x110x60x170x198							
	FRNT 60.00 DPTH 334.00							
	BANK8888869							
	EAST-0331778 NRTH-1699481							
	DEED BOOK 2010 PG-12446							
	FULL MARKET VALUE	85,000						

STATE OF NEW YORK
 COUNTY - St Lawrence
 TOWN - Potsdam
 VILLAGE - Potsdam
 SWIS - 407403

2 0 1 6 T E N T A T I V E A S S E S S M E N T R O L L
 T A X A B L E SECTION OF THE ROLL - 1
 THESE ASSESSMENTS ARE ALSO USED FOR VILLAGE PURPOSES
 TAX MAP NUMBER SEQUENCE
 UNIFORM PERCENT OF VALUE IS 100.00
 UNIFORM PERCENT OF VALUE IS 100.00

PAGE 674
 VALUATION DATE-JUL 01, 2015
 TAXABLE STATUS DATE-MAR 01, 2016

TAX MAP PARCEL NUMBER	PROPERTY LOCATION & CLASS	ASSESSMENT	EXEMPTION CODE	VILLAGE	COUNTY	TOWN	SCHOOL	ACCOUNT NO.
CURRENT OWNERS NAME	SCHOOL DISTRICT	LAND	TAX DESCRIPTION	TAXABLE VALUE				
CURRENT OWNERS ADDRESS	PARCEL SIZE/GRID COORD	TOTAL	SPECIAL DISTRICTS					

64.075-1-24	15 Spring St 210 1 Family Res - WTRFNT		Basic Star 41854	0	0	0	30,000	1- 31- 5
Brouwer David	Potsdam 2 407402	22,100	VILLAGE TAXABLE VALUE		149,100			
15 Spring St	94sp104000	149,100	COUNTY TAXABLE VALUE		149,100			
Potsdam, NY 13676	150x150x110x138		TOWN TAXABLE VALUE		149,100			
	FRNT 150.00 DPTH 144.00		SCHOOL TAXABLE VALUE		119,100			
	BANK8888830							
	EAST-0331717 NRTH-1699370							
	DEED BOOK 1079 PG-550							
	FULL MARKET VALUE	149,100						

64.075-1-25	13 Barclay St 210 1 Family Res - WTRFNT		Basic Star 41854	0	0	0	30,000	1- 16- 1
Chatelle Stephen L	Potsdam 2 407402	20,800	VILLAGE TAXABLE VALUE		89,200			
13 Barclay St	X	89,200	COUNTY TAXABLE VALUE		89,200			
Potsdam, NY 13676	105x116x173x140		TOWN TAXABLE VALUE		89,200			
	FRNT 140.00 DPTH 139.00		SCHOOL TAXABLE VALUE		59,200			
	EAST-0331688 NRTH-1699578							
	DEED BOOK 1089 PG-514							
	FULL MARKET VALUE	89,200						

64.075-1-26	11 Barclay St 210 1 Family Res		VILLAGE TAXABLE VALUE		62,500			1- 12- 9
Trithart David	Potsdam 2 407402	7,300	COUNTY TAXABLE VALUE		62,500			
7 Barclay St	X	62,500	TOWN TAXABLE VALUE		62,500			
Potsdam, NY 13676	X		SCHOOL TAXABLE VALUE		62,500			
	FRNT 55.00 DPTH 116.00							
	EAST-0331774 NRTH-1699636							
	DEED BOOK 960 PG-01065							
	FULL MARKET VALUE	62,500						

64.075-1-27	9 Barclay St 210 1 Family Res		Basic Star 41854	0	0	0	30,000	1- 17- 14
Welch Michael I	Potsdam 2 407402	8,800	VILLAGE TAXABLE VALUE		45,100			
9 Barclay St	X	45,100	COUNTY TAXABLE VALUE		45,100			
Potsdam, NY 13676	Ref:1033-525		TOWN TAXABLE VALUE		45,100			
	89sp26000		SCHOOL TAXABLE VALUE		15,100			
	FRNT 66.00 DPTH 116.00							
	BANK8888869							
	EAST-0331819 NRTH-1699668							
	DEED BOOK 1033 PG-00522							
	FULL MARKET VALUE	45,100						

STATE OF NEW YORK
 COUNTY - St Lawrence
 TOWN - Potsdam
 VILLAGE - Potsdam
 SWIS - 407403

2 0 1 6 T E N T A T I V E A S S E S S M E N T R O L L
 T A X A B L E SECTION OF THE ROLL - 1
 THESE ASSESSMENTS ARE ALSO USED FOR VILLAGE PURPOSES
 TAX MAP NUMBER SEQUENCE
 UNIFORM PERCENT OF VALUE IS 100.00
 UNIFORM PERCENT OF VALUE IS 100.00

PAGE 675
 VALUATION DATE-JUL 01, 2015
 TAXABLE STATUS DATE-MAR 01, 2016

TAX MAP PARCEL NUMBER	PROPERTY LOCATION & CLASS	ASSESSMENT	EXEMPTION CODE	VILLAGE	COUNTY	TOWN	SCHOOL	ACCOUNT NO.
CURRENT OWNERS NAME	SCHOOL DISTRICT	LAND	TAX DESCRIPTION	TAXABLE VALUE				
CURRENT OWNERS ADDRESS	PARCEL SIZE/GRID COORD	TOTAL	SPECIAL DISTRICTS					ACCOUNT NO.

64.075-1-28.1	7 Barclay St 210 1 Family Res		Basic Star 41854	0	0	0		1- 54-11
Trithart David	Potsdam 2 407402	13,800	VILLAGE TAXABLE VALUE		90,300			
Rivezzi Rose	2004sp33000	90,300	COUNTY TAXABLE VALUE		90,300			
7 Barclay St	2007sp23000		TOWN TAXABLE VALUE		90,300			
Potsdam, NY 13676	X		SCHOOL TAXABLE VALUE		60,300			
	FRNT 132.00 DPTH 117.00							
	EAST-0331906 NRTH-1699725							
	DEED BOOK 2007 PG-21147							
	FULL MARKET VALUE	90,300						

64.075-1-30	3 Barclay St 210 1 Family Res		VILLAGE TAXABLE VALUE		60,000			1- 11- 5
YNYH LLC	Potsdam 2 407402	8,800	COUNTY TAXABLE VALUE		60,000			
480 Hardscrabble Rd	2007sp40000	60,000	TOWN TAXABLE VALUE		60,000			
Lisbon, NY 13658-3290	89sp17000		SCHOOL TAXABLE VALUE		60,000			
	X							
	FRNT 66.00 DPTH 116.00							
	EAST-0331979 NRTH-1699778							
	DEED BOOK 2007 PG-16484							
	FULL MARKET VALUE	60,000						

64.075-1-31	2, 2 1/2 Barclay St 220 2 Family Res		VILLAGE TAXABLE VALUE		56,400			1- 28-14
Fearlbridge Enterprises, LLC	Potsdam 2 407402	7,600	COUNTY TAXABLE VALUE		56,400			
23 Fearl Bridge Rd	2008sp55000	56,400	TOWN TAXABLE VALUE		56,400			
Winthrop, NY 13697	X		SCHOOL TAXABLE VALUE		56,400			
	66x90x66x85							
	FRNT 66.00 DPTH 87.50							
	EAST-0331925 NRTH-1699893							
	DEED BOOK 2013 PG-20678							
	FULL MARKET VALUE	56,400						

64.075-1-33.1	10 Barclay St 210 1 Family Res - WTRFNT		Enhanced S 41834	0	0	0		1- 85-12
Josephson Robert O Jr	Potsdam 2 407402	26,000	Home Impro 44210	0	18,750	18,750		18,750
Fitzgerald Kathleen A	2010sp94000<	133,200	Home Impro 44217	18,750	0	0		0
10 Barclay St	4,8 Barclay combined here		VILLAGE TAXABLE VALUE		114,450			
Potsdam, NY 13676	X		COUNTY TAXABLE VALUE		114,450			
	FRNT 320.00 DPTH 122.00		TOWN TAXABLE VALUE		114,450			
	EAST-0331790 NRTH-1699834		SCHOOL TAXABLE VALUE		49,150			
	DEED BOOK 2010 PG-2473							
	FULL MARKET VALUE	133,200						

STATE OF NEW YORK
 COUNTY - St Lawrence
 TOWN - Potsdam
 VILLAGE - Potsdam
 SWIS - 407403

2 0 1 6 T E N T A T I V E A S S E S S M E N T R O L L
 T A X A B L E SECTION OF THE ROLL - 1
 THESE ASSESSMENTS ARE ALSO USED FOR VILLAGE PURPOSES
 TAX MAP NUMBER SEQUENCE
 UNIFORM PERCENT OF VALUE IS 100.00
 UNIFORM PERCENT OF VALUE IS 100.00

PAGE 676
 VALUATION DATE-JUL 01, 2015
 TAXABLE STATUS DATE-MAR 01, 2016

TAX MAP PARCEL NUMBER	PROPERTY LOCATION & CLASS	ASSESSMENT	EXEMPTION CODE	VILLAGE	COUNTY	TOWN	SCHOOL	ACCOUNT NO.
CURRENT OWNERS NAME	SCHOOL DISTRICT	LAND	TAX DESCRIPTION	TAXABLE VALUE				
CURRENT OWNERS ADDRESS	PARCEL SIZE/GRID COORD	TOTAL	SPECIAL DISTRICTS					

64.075-2-1	71 Pierrepont Ave 210 1 Family Res Potsdam 2 407402	20,500	Basic Star 41854	0	0	0		8-310- 6
Weissman Ira M	12/03 sp 285000	309,800	VILLAGE TAXABLE VALUE		309,800			
Weissman Evelyn	x		COUNTY TAXABLE VALUE		309,800			
71 Pierrepont Av	x		TOWN TAXABLE VALUE		309,800			
Potsdam, NY 13676	x		SCHOOL TAXABLE VALUE		279,800			
	ACRES 1.30 BANK8888869							
	EAST-0332314 NRTH-1699112							
	DEED BOOK 2003 PG-24378							
	FULL MARKET VALUE	309,800						

64.075-2-2	73 Pierrepont Ave 210 1 Family Res Potsdam 2 407402	19,900	VILLAGE TAXABLE VALUE		195,000			1- 76- 6
Potsdam Associates, LLC	2011sp192500	195,000	COUNTY TAXABLE VALUE		195,000			
73 Pierrepont Ave	X		TOWN TAXABLE VALUE		195,000			
Potsdam, NY 13676	X		SCHOOL TAXABLE VALUE		195,000			
	162x240x92x110x170							
	FRNT 162.00 DPTH 240.00							
	EAST-0332503 NRTH-1698937							
	DEED BOOK 2011 PG-8883							
	FULL MARKET VALUE	195,000						

64.075-2-3	77,79 Pierrepont Ave 220 2 Family Res Potsdam 2 407402	12,600	VILLAGE TAXABLE VALUE		69,000			1- 36- 5
Fiacco Thomas Jr	91sp36000	69,000	COUNTY TAXABLE VALUE		69,000			
7666 State Highway 56	X		TOWN TAXABLE VALUE		69,000			
Norwood, NY 13668	X		SCHOOL TAXABLE VALUE		69,000			
	FRNT 109.00 DPTH 123.00							
	EAST-0332601 NRTH-1698833							
	DEED BOOK 2004 PG-16776							
	FULL MARKET VALUE	69,000						

64.075-2-4	81 Pierrepont Ave 210 1 Family Res Potsdam 2 407402	17,300	VILLAGE TAXABLE VALUE		85,000			1- 89- 1
Wagoner Timothy J	92sp75000	85,000	COUNTY TAXABLE VALUE		85,000			
81 Pierrepont Ave	2000sp95000		TOWN TAXABLE VALUE		85,000			
Potsdam, NY 13676	X		SCHOOL TAXABLE VALUE		85,000			
	FRNT 109.00 DPTH 123.00							
	EAST-0332636 NRTH-1698728							
	DEED BOOK 2015 PG-3151							
	FULL MARKET VALUE	85,000						

STATE OF NEW YORK
 COUNTY - St Lawrence
 TOWN - Potsdam
 VILLAGE - Potsdam
 SWIS - 407403

2 0 1 6 T E N T A T I V E A S S E S S M E N T R O L L
 T A X A B L E SECTION OF THE ROLL - 1
 THESE ASSESSMENTS ARE ALSO USED FOR VILLAGE PURPOSES
 TAX MAP NUMBER SEQUENCE
 UNIFORM PERCENT OF VALUE IS 100.00
 UNIFORM PERCENT OF VALUE IS 100.00

PAGE 677
 VALUATION DATE-JUL 01, 2015
 TAXABLE STATUS DATE-MAR 01, 2016

TAX MAP PARCEL NUMBER	PROPERTY LOCATION & CLASS	ASSESSMENT	EXEMPTION CODE	VILLAGE	COUNTY	TOWN	SCHOOL
CURRENT OWNERS NAME	SCHOOL DISTRICT	LAND	TAX DESCRIPTION	TAXABLE VALUE			
CURRENT OWNERS ADDRESS	PARCEL SIZE/GRID COORD	TOTAL	SPECIAL DISTRICTS	ACCOUNT NO.			

64.075-2-5	83 Pierrepont Ave			64.075-2-5			1- 76- 3
Souidi Touria	210 1 Family Res		Basic Star 41854	0	0	0	30,000
83 Pierrepont Ave	Potsdam 2 407402	17,200	VILLAGE TAXABLE VALUE		136,500		
Potsdam, NY 13676	2008sp125000	136,500	COUNTY TAXABLE VALUE		136,500		
	94sp110500		TOWN TAXABLE VALUE		136,500		
	2001sp110500		SCHOOL TAXABLE VALUE		106,500		
	FRNT 107.00 DPTH 123.50						
	BANK8888869						
	EAST-0332691 NRTH-1698645						
	DEED BOOK 2008 PG-21544						
	FULL MARKET VALUE	136,500					

64.075-2-6	6 Hillcrest Ave			64.075-2-6			1- 36- 4
Privman Vladimir	210 1 Family Res		Basic Star 41854	0	0	0	30,000
Privman Marina	Potsdam 2 407402	17,100	VILLAGE TAXABLE VALUE		108,000		
6 Hillcrest Ave	X	108,000	COUNTY TAXABLE VALUE		108,000		
Potsdam, NY 13676	X		TOWN TAXABLE VALUE		108,000		
	85sp60000		SCHOOL TAXABLE VALUE		78,000		
	FRNT 109.00 DPTH 120.00						
	EAST-0332489 NRTH-1698791						
	DEED BOOK 994 PG-00221						
	FULL MARKET VALUE	108,000					

64.075-2-7	8 Hillcrest Ave			64.075-2-7			1- 89- 7
Normandin Carl R	210 1 Family Res		Basic Star 41854	0	0	0	30,000
Burns-Normandin Susan C	Potsdam 2 407402	17,100	VILLAGE TAXABLE VALUE		176,100		
8 Hillcrest Ave	2009sp175000	176,100	COUNTY TAXABLE VALUE		176,100		
Potsdam, NY 13676	89sp64000		TOWN TAXABLE VALUE		176,100		
	X		SCHOOL TAXABLE VALUE		146,100		
	FRNT 109.00 DPTH 120.00						
	BANK8888869						
	EAST-0332545 NRTH-1698686						
	DEED BOOK 2009 PG-12681						
	FULL MARKET VALUE	176,100					

64.075-2-8	10 Hillcrest Ave			64.075-2-8			1- 19- 12
Savage John B Jr	210 1 Family Res		VILLAGE TAXABLE VALUE		125,000		
Rear	Potsdam 2 407402	18,500	COUNTY TAXABLE VALUE		125,000		
30 Elderkin St	X	125,000	TOWN TAXABLE VALUE		125,000		
Potsdam, NY 13676-1164	X		SCHOOL TAXABLE VALUE		125,000		
	125x120x111x120						
	FRNT 125.00 DPTH 120.00						
	EAST-0332587 NRTH-1698589						
	DEED BOOK 2012 PG-4494						
	FULL MARKET VALUE	125,000					

STATE OF NEW YORK
 COUNTY - St Lawrence
 TOWN - Potsdam
 VILLAGE - Potsdam
 SWIS - 407403

2 0 1 6 T E N T A T I V E A S S E S S M E N T R O L L
 T A X A B L E SECTION OF THE ROLL - 1
 THESE ASSESSMENTS ARE ALSO USED FOR VILLAGE PURPOSES
 TAX MAP NUMBER SEQUENCE
 UNIFORM PERCENT OF VALUE IS 100.00
 UNIFORM PERCENT OF VALUE IS 100.00

PAGE 678
 VALUATION DATE-JUL 01, 2015
 TAXABLE STATUS DATE-MAR 01, 2016

TAX MAP PARCEL NUMBER	PROPERTY LOCATION & CLASS	ASSESSMENT	EXEMPTION CODE	VILLAGE	COUNTY	TOWN	SCHOOL	ACCOUNT NO.
CURRENT OWNERS NAME	SCHOOL DISTRICT	LAND	TAX DESCRIPTION	TAXABLE VALUE				
CURRENT OWNERS ADDRESS	PARCEL SIZE/GRID COORD	TOTAL	SPECIAL DISTRICTS					

64.075-2-9.1	41 Hillcrest Dr 210 1 Family Res		Enhanced S 41834	0	0	0		1- 57-11 65,300
Scott Esther C	Potsdam 2 407402	17,300	VILLAGE TAXABLE VALUE		125,000			
41 Hillcrest Dr	11/03 SP 112000	125,000	COUNTY TAXABLE VALUE		125,000			
Potsdam, NY 13676	X		TOWN TAXABLE VALUE		125,000			
	85x225x217x238x50		SCHOOL TAXABLE VALUE		59,700			
	FRNT 85.00 DPTH 257.50							
	BANK8888830							
	EAST-0332601 NRTH-1698199							
	DEED BOOK 2003 PG-21339							
	FULL MARKET VALUE	125,000						

64.075-2-10.1	39 Hillcrest Dr 210 1 Family Res		Basic Star 41854	0	0	0		1- 34-12 30,000
Gerber James	Potsdam 2 407402	17,500	VILLAGE TAXABLE VALUE		167,600			
Gerber Rebecca	97sp108500	167,600	COUNTY TAXABLE VALUE		167,600			
39 Hillcrest Dr	2004/17327		TOWN TAXABLE VALUE		167,600			
Potsdam, NY 13676	85x290x35x56x311		SCHOOL TAXABLE VALUE		137,600			
	FRNT 85.00 DPTH 300.00							
	EAST-0332510 NRTH-1698164							
	DEED BOOK 1108 PG-256							
	FULL MARKET VALUE	167,600						

64.075-2-11	36 Hillcrest Dr 210 1 Family Res							1- 19-10
Lord Charles G	Potsdam 2 407402	13,600	VILLAGE TAXABLE VALUE		148,500			
Lord Sandra J	2014sp152500	148,500	COUNTY TAXABLE VALUE		148,500			
36 Hillcrest Dr	2008sp143000		TOWN TAXABLE VALUE		148,500			
Potsdam, NY 13676	85x120x25x137x113		SCHOOL TAXABLE VALUE		148,500			
	FRNT 85.00 DPTH 113.00							
	EAST-0332461 NRTH-1698477							
	DEED BOOK 2014 PG-7606							
	FULL MARKET VALUE	148,500						

64.075-2-12	7 Hillcrest Ave 210 1 Family Res		Basic Star 41854	0	0	0		1- 46- 5 30,000
Singh Shailindar	Potsdam 2 407402	18,900	VILLAGE TAXABLE VALUE		173,900			
Singh Judith R	2000sp92500	173,900	COUNTY TAXABLE VALUE		173,900			
7 Hillcrest Ave	2010sp173500		TOWN TAXABLE VALUE		173,900			
Potsdam, NY 13676	84sp75000/89sp120000		SCHOOL TAXABLE VALUE		143,900			
	FRNT 136.00 DPTH 113.00							
	EAST-0332398 NRTH-1698575							
	DEED BOOK 2010 PG-33							
	FULL MARKET VALUE	173,900						

STATE OF NEW YORK
 COUNTY - St Lawrence
 TOWN - Potsdam
 VILLAGE - Potsdam
 SWIS - 407403

2 0 1 6 T E N T A T I V E A S S E S S M E N T R O L L
 T A X A B L E SECTION OF THE ROLL - 1
 THESE ASSESSMENTS ARE ALSO USED FOR VILLAGE PURPOSES
 TAX MAP NUMBER SEQUENCE
 UNIFORM PERCENT OF VALUE IS 100.00
 UNIFORM PERCENT OF VALUE IS 100.00

PAGE 679
 VALUATION DATE-JUL 01, 2015
 TAXABLE STATUS DATE-MAR 01, 2016

TAX MAP PARCEL NUMBER	PROPERTY LOCATION & CLASS	ASSESSMENT	EXEMPTION CODE	VILLAGE	COUNTY	TOWN	SCHOOL	TAXABLE VALUE	ACCOUNT NO.
CURRENT OWNERS NAME	SCHOOL DISTRICT	LAND	TAX DESCRIPTION						
CURRENT OWNERS ADDRESS	PARCEL SIZE/GRID COORD	TOTAL	SPECIAL DISTRICTS						

64.075-2-13	5 Hillcrest Ave 210 1 Family Res							64.075-2-13	1- 92- 4
McLaughlin Francis	Potsdam 2 407402	18,700	VILLAGE TAXABLE VALUE					86,100	
McLaughlin Ann	X	86,100	COUNTY TAXABLE VALUE					86,100	
892 Butternut Ridge Rd	83sp32000 90Sp64000		TOWN TAXABLE VALUE					86,100	
Canton, NY 13617	X		SCHOOL TAXABLE VALUE					86,100	
	FRNT 134.00 DPTH 113.00								
	EAST-0332328 NRTH-1698700								
	DEED BOOK 2007 PG-2599								
	FULL MARKET VALUE	86,100							

64.075-2-14	1 Hillcrest Ave 220 2 Family Res		Basic Star 41854	0	0	0	1- 29-11		30,000
Petercsak James	Potsdam 2 407402	18,600	VILLAGE TAXABLE VALUE					128,000	
PO Box 487	X	128,000	COUNTY TAXABLE VALUE					128,000	
Potsdam, NY 13676	X		TOWN TAXABLE VALUE					128,000	
	X		SCHOOL TAXABLE VALUE					98,000	
	FRNT 133.00 DPTH 113.00								
	EAST-0332266 NRTH-1698826								
	DEED BOOK 1044 PG-00624								
	FULL MARKET VALUE	128,000							

64.075-2-15	4 Hillcrest Dr 210 1 Family Res		Basic Star 41854	0	0	0	1- 52- 2		30,000
Edzwald James K	Potsdam 2 407402	18,400	VILLAGE TAXABLE VALUE					209,000	
Edzwald Joan C	2007sp199000	209,000	COUNTY TAXABLE VALUE					209,000	
4 Hillcrest Dr	X		TOWN TAXABLE VALUE					209,000	
Potsdam, NY 13676	90x267x92x243		SCHOOL TAXABLE VALUE					179,000	
	FRNT 90.00 DPTH 255.00								
	EAST-0332203 NRTH-1698728								
	DEED BOOK 2007 PG-12908								
	FULL MARKET VALUE	209,000							

64.075-2-16	8 Hillcrest Dr 210 1 Family Res		Basic Star 41854	0	0	0	1- 92- 8		30,000
Lemanquais Richard R	Potsdam 2 407402	18,400	VILLAGE TAXABLE VALUE					120,000	
Lemanquais Karen	2004sp90000	120,000	COUNTY TAXABLE VALUE					120,000	
8 Hillcrest Dr	2009sp100000		TOWN TAXABLE VALUE					120,000	
Potsdam, NY 13676	2010sp120000		SCHOOL TAXABLE VALUE					90,000	
	FRNT 90.00 DPTH 232.00								
	BANK8888830								
	EAST-0332112 NRTH-1698700								
	DEED BOOK 2010 PG-11730								
	FULL MARKET VALUE	120,000							

STATE OF NEW YORK
COUNTY - St Lawrence
TOWN - Potsdam
VILLAGE - Potsdam
SWIS - 407403

2 0 1 6 T E N T A T I V E A S S E S S M E N T R O L L
T A X A B L E SECTION OF THE ROLL - 1
THESE ASSESSMENTS ARE ALSO USED FOR VILLAGE PURPOSES
TAX MAP NUMBER SEQUENCE
UNIFORM PERCENT OF VALUE IS 100.00
UNIFORM PERCENT OF VALUE IS 100.00

PAGE 680
VALUATION DATE-JUL 01, 2015
TAXABLE STATUS DATE-MAR 01, 2016

TAX MAP PARCEL NUMBER	PROPERTY LOCATION & CLASS	ASSESSMENT	EXEMPTION CODE	VILLAGE	COUNTY	TOWN	SCHOOL
CURRENT OWNERS NAME	SCHOOL DISTRICT	LAND	TAX DESCRIPTION	TAXABLE VALUE			ACCOUNT NO.
CURRENT OWNERS ADDRESS	PARCEL SIZE/GRID COORD	TOTAL	SPECIAL DISTRICTS				

64.075-2-17	10 Hillcrest Dr						1- 10- 9
Brouwer Diane	210 1 Family Res		VILLAGE TAXABLE VALUE	131,200			
10 Hillcrest Dr	Potsdam 2 407402	23,200	COUNTY TAXABLE VALUE	131,200			
Potsdam, NY 13676	95sp72500	131,200	TOWN TAXABLE VALUE	131,200			
	X		SCHOOL TAXABLE VALUE	131,200			
	130x221x133x179						
	FRNT 130.00 DPTH 217.00						
	EAST-0331993 NRTH-1698652						
	DEED BOOK 2015 PG-13736						
	FULL MARKET VALUE	131,200					

64.075-2-18.1	14 Hillcrest Dr						1- 17-12
Todd Benjamin	210 1 Family Res		Basic Star 41854	0	0	0	30,000
Todd Alisah	Potsdam 2 407402	36,300	VILLAGE TAXABLE VALUE	170,700			
14 Hillcrest Dr	98sp72000	170,700	COUNTY TAXABLE VALUE	170,700			
Potsdam, NY 13676	2013sp152000		TOWN TAXABLE VALUE	170,700			
	X		SCHOOL TAXABLE VALUE	140,700			
	FRNT 440.00 DPTH 179.00						
	BANK8888111						
	EAST-0331911 NRTH-1698562						
	DEED BOOK 2013 PG-14162						
	FULL MARKET VALUE	170,700					

64.075-2-19	24 Hillcrest Dr						1- 14-12
Carter Carl	311 Res vac land		VILLAGE TAXABLE VALUE	14,400			
PO Box 1726	Potsdam 2 407402	14,400	COUNTY TAXABLE VALUE	14,400			
San Anselmo, CA 94979	X	14,400	TOWN TAXABLE VALUE	14,400			
	X		SCHOOL TAXABLE VALUE	14,400			
	112x161x79x231						
	FRNT 112.00 DPTH 196.00						
	EAST-0332035 NRTH-1698470						
	DEED BOOK 1105 PG-729						
	FULL MARKET VALUE	14,400					

64.075-2-20	26 Hillcrest Dr						1- 78- 4
Foisy Joel	210 1 Family Res		Basic Star 41854	0	0	0	30,000
Koehler Gretchen	Potsdam 2 407402	20,200	VILLAGE TAXABLE VALUE	115,000			
26 Hillcrest Dr	97sp62500	115,000	COUNTY TAXABLE VALUE	115,000			
Potsdam, NY 13676	87sp36500 / 91Sp73000		TOWN TAXABLE VALUE	115,000			
	99x231x93x249		SCHOOL TAXABLE VALUE	85,000			
	FRNT 99.00 DPTH 240.00						
	EAST-0332140 NRTH-1698456						
	DEED BOOK 1108 PG-725						
	FULL MARKET VALUE	115,000					

STATE OF NEW YORK
COUNTY - St Lawrence
TOWN - Potsdam
VILLAGE - Potsdam
SWIS - 407403

2 0 1 6 T E N T A T I V E A S S E S S M E N T R O L L
T A X A B L E SECTION OF THE ROLL - 1
THESE ASSESSMENTS ARE ALSO USED FOR VILLAGE PURPOSES
TAX MAP NUMBER SEQUENCE
UNIFORM PERCENT OF VALUE IS 100.00
UNIFORM PERCENT OF VALUE IS 100.00

PAGE 681
VALUATION DATE-JUL 01, 2015
TAXABLE STATUS DATE-MAR 01, 2016

TAX MAP PARCEL NUMBER	PROPERTY LOCATION & CLASS	ASSESSMENT	EXEMPTION CODE	VILLAGE	COUNTY	TOWN	SCHOOL	ACCOUNT NO.
CURRENT OWNERS NAME	SCHOOL DISTRICT	LAND	TAX DESCRIPTION	TAXABLE VALUE				
CURRENT OWNERS ADDRESS	PARCEL SIZE/GRID COORD	TOTAL	SPECIAL DISTRICTS					

64.075-2-21	30 Hillcrest Dr							64.075-2-21 *****
Littlefield Kinney	210 1 Family Res		VILLAGE TAXABLE VALUE					1- 99- 4
44 Highland Ave	Potsdam 2 407402	20,200	COUNTY TAXABLE VALUE					
Port Washington, NY 11050	2005sp130000	135,400	TOWN TAXABLE VALUE					
	X		SCHOOL TAXABLE VALUE					
	99x249x93x262							
	FRNT 99.00 DPTH 255.50							
	EAST-0332238 NRTH-1698470							
	DEED BOOK 2005 PG-14315							
	FULL MARKET VALUE	135,400						

64.075-2-22	32 Hillcrest Dr							64.075-2-22 *****
Saucier John A	210 1 Family Res		VET COM CT 41131	0	20,000	20,000	1- 85-10	0
Marten Barbara A	Potsdam 2 407402	19,400	VET COM V 41137	20,000	0	0		0
32 Hillcrest Dr	2009sp135000	141,800	Basic Star 41854	0	0	0	30,000	
Potsdam, NY 13676	X		VILLAGE TAXABLE VALUE					
	95x262x92x273		COUNTY TAXABLE VALUE					
	FRNT 95.00 DPTH 267.50		TOWN TAXABLE VALUE					
	EAST-0332335 NRTH-1698498		SCHOOL TAXABLE VALUE					
	DEED BOOK 2010 PG-12572							
	FULL MARKET VALUE	141,800						

64.075-2-23	33 Hillcrest Dr							64.075-2-23 *****
Whitney Byron	210 1 Family Res		Enhanced S 41834	0	0	0	1- 89- 5	65,300
33 Hillcrest Dr	Potsdam 2 407402	17,500	VILLAGE TAXABLE VALUE					
Potsdam, NY 13676	X	126,000	COUNTY TAXABLE VALUE					
	80sp42000		TOWN TAXABLE VALUE					
	85x315x90x285		SCHOOL TAXABLE VALUE					
	FRNT 85.00 DPTH 300.00							
	EAST-0332321 NRTH-1698178							
	DEED BOOK 1001 PG-00368							
	FULL MARKET VALUE	126,000						

64.075-2-24	31 Hillcrest Dr							64.075-2-24 *****
Brown David E	210 1 Family Res		Enhanced S 41834	0	0	0	1- 11- 7	65,300
Morton Frances T	Potsdam 2 407402	17,300	VILLAGE TAXABLE VALUE					
31 Hillcrest Dr	X	131,100	COUNTY TAXABLE VALUE					
Potsdam, NY 13676	X		TOWN TAXABLE VALUE					
	85x285x99x252		SCHOOL TAXABLE VALUE					
	FRNT 85.00 DPTH 268.50							
	EAST-0332224 NRTH-1698171							
	DEED BOOK 2013 PG-17205							
	FULL MARKET VALUE	131,100						

STATE OF NEW YORK
COUNTY - St Lawrence
TOWN - Potsdam
VILLAGE - Potsdam
SWIS - 407403

2 0 1 6 T E N T A T I V E A S S E S S M E N T R O L L
T A X A B L E SECTION OF THE ROLL - 1
THESE ASSESSMENTS ARE ALSO USED FOR VILLAGE PURPOSES
TAX MAP NUMBER SEQUENCE
UNIFORM PERCENT OF VALUE IS 100.00
UNIFORM PERCENT OF VALUE IS 100.00

PAGE 682
VALUATION DATE-JUL 01, 2015
TAXABLE STATUS DATE-MAR 01, 2016

TAX MAP PARCEL NUMBER	PROPERTY LOCATION & CLASS	ASSESSMENT	EXEMPTION CODE	VILLAGE	COUNTY	TOWN	SCHOOL	ACCOUNT NO.
CURRENT OWNERS NAME	SCHOOL DISTRICT	LAND	TAX DESCRIPTION	TAXABLE VALUE				
CURRENT OWNERS ADDRESS	PARCEL SIZE/GRID COORD	TOTAL	SPECIAL DISTRICTS					
***** 64.075-2-25 *****								
64.075-2-25	27 Hillcrest Dr							1- 81-11
Turbett Patrick J	210 1 Family Res		Basic Star 41854	0	0	0		30,000
27 Hillcrest Dr	Potsdam 2 407402	21,200	VILLAGE TAXABLE VALUE		168,000			
Potsdam, NY 13676	X	168,000	COUNTY TAXABLE VALUE		168,000			
	X		TOWN TAXABLE VALUE		168,000			
	050484sp7500vac		SCHOOL TAXABLE VALUE		138,000			
	FRNT 108.00 DPTH 274.00							
	EAST-0332140 NRTH-1698164							
	DEED BOOK 1998 PG-9406							
	FULL MARKET VALUE	168,000						
***** 64.075-2-26 *****								
64.075-2-26	23 Hillcrest Dr							1- 52- 3
Kienzle Harry	210 1 Family Res - WTRFNT		Vet Chg of 41003	32,093	0	32,093		0
Kienzle Donna	Potsdam 2 407402	45,200	Vet Pro Ra 41112	0	29,767	0		0
23 Hillcrest Dr	X	145,300	Enhanced S 41834	0	0	0		65,300
Potsdam, NY 13676	X		VILLAGE TAXABLE VALUE		113,207			
	100x296x99x361		COUNTY TAXABLE VALUE		115,533			
	ACRES 1.20		TOWN TAXABLE VALUE		113,207			
	EAST-0332021 NRTH-1698171		SCHOOL TAXABLE VALUE		80,000			
	DEED BOOK 871 PG-00172							
	FULL MARKET VALUE	145,300						
***** 64.075-2-27 *****								
64.075-2-27	21 Hillcrest Dr							1- 76- 7
Rich Eliot H	210 1 Family Res - WTRFNT		VET WAR CT 41121	0	12,000	12,000		0
Rich Judith R	Potsdam 2 407402	32,500	VET WAR V 41127	12,000	0	0		0
21 Hillcrest Dr	X	141,800	Enhanced S 41834	0	0	0		65,300
Potsdam, NY 13676	87sp95000		VILLAGE TAXABLE VALUE		129,800			
	X		COUNTY TAXABLE VALUE		129,800			
	ACRES 0.77		TOWN TAXABLE VALUE		129,800			
	EAST-0331887 NRTH-1698258		SCHOOL TAXABLE VALUE		76,500			
	DEED BOOK 1010 PG-00718							
	FULL MARKET VALUE	141,800						
***** 64.075-2-28 *****								
64.075-2-28	19 Hillcrest Dr							1- 2-12
Connors Edna M	210 1 Family Res - WTRFNT		Enhanced S 41834	0	0	0		65,300
19 Hillcrest Dr	Potsdam 2 407402	39,800	VILLAGE TAXABLE VALUE		243,000			
Potsdam, NY 13676-3814	X	243,000	COUNTY TAXABLE VALUE		243,000			
	89sp175000		TOWN TAXABLE VALUE		243,000			
	X		SCHOOL TAXABLE VALUE		177,700			
	FRNT 165.00 DPTH 201.00							
	EAST-0331805 NRTH-1698331							
	DEED BOOK 1031 PG-00450							
	FULL MARKET VALUE	243,000						

STATE OF NEW YORK
COUNTY - St Lawrence
TOWN - Potsdam
VILLAGE - Potsdam
SWIS - 407403

2 0 1 6 T E N T A T I V E A S S E S S M E N T R O L L
T A X A B L E SECTION OF THE ROLL - 1
THESE ASSESSMENTS ARE ALSO USED FOR VILLAGE PURPOSES
TAX MAP NUMBER SEQUENCE
UNIFORM PERCENT OF VALUE IS 100.00
UNIFORM PERCENT OF VALUE IS 100.00

PAGE 683
VALUATION DATE-JUL 01, 2015
TAXABLE STATUS DATE-MAR 01, 2016

TAX MAP PARCEL NUMBER	PROPERTY LOCATION & CLASS	ASSESSMENT	EXEMPTION CODE	VILLAGE	COUNTY	TOWN	SCHOOL
CURRENT OWNERS NAME	SCHOOL DISTRICT	LAND	TAX DESCRIPTION	TAXABLE VALUE			ACCOUNT NO.
CURRENT OWNERS ADDRESS	PARCEL SIZE/GRID COORD	TOTAL	SPECIAL DISTRICTS				

64.075-2-29	17 Hillcrest Dr						1- 21- 4
Hazen Lawrence	210 1 Family Res - WTRFNT		Basic Star 41854	0	0	0	30,000
17 Hillcrest Dr	Potsdam 2 407402	36,100	VILLAGE TAXABLE VALUE		204,800		
Potsdam, NY 13676	95sp142000/2001sp180000	204,800	COUNTY TAXABLE VALUE		204,800		
	Re: 1021-844 88Sp127500		TOWN TAXABLE VALUE		204,800		
	81x187x140x220		SCHOOL TAXABLE VALUE		174,800		
	FRNT 140.00 DPTH 203.00						
	EAST-0331728 NRTH-1698415						
	DEED BOOK 2001 PG-13873						
	FULL MARKET VALUE	204,800					

64.075-2-30	15 Hillcrest Dr						1- 53- 9
Baltazar Cynthia J	210 1 Family Res - WTRFNT		Basic Star 41854	0	0	0	30,000
15 Hillcrest Dr	Potsdam 2 407402	38,300	VILLAGE TAXABLE VALUE		204,800		
Potsdam, NY 13676	2006sp194750	204,800	COUNTY TAXABLE VALUE		204,800		
	2005sp188000		TOWN TAXABLE VALUE		204,800		
	81x220x150x265		SCHOOL TAXABLE VALUE		174,800		
	FRNT 150.00 DPTH 243.00						
	EAST-0331679 NRTH-1698512						
	DEED BOOK 2006 PG-12622						
	FULL MARKET VALUE	204,800					

64.075-2-31	13 Hillcrest Dr						1- 31-15
Grimberg Stefan J	210 1 Family Res - WTRFNT		Basic Star 41854	0	0	0	30,000
13 Hillcrest Dr	Potsdam 2 407402	45,100	VILLAGE TAXABLE VALUE		216,000		
Potsdam, NY 13676	X	216,000	COUNTY TAXABLE VALUE		216,000		
	X		TOWN TAXABLE VALUE		216,000		
	X		SCHOOL TAXABLE VALUE		186,000		
	ACRES 1.10 BANK8888869						
	EAST-0331609 NRTH-1698638						
	DEED BOOK 2015 PG-15732						
	FULL MARKET VALUE	216,000					

64.075-2-32	11 Hillcrest Dr						1- 34-13
Conley Walter	210 1 Family Res - WTRFNT		Basic Star 41854	0	0	0	30,000
Hastings Teresa	Potsdam 2 407402	45,100	VILLAGE TAXABLE VALUE		173,100		
11 Hillcrest Dr	2002sp140000	173,100	COUNTY TAXABLE VALUE		173,100		
Potsdam, NY 13676	X		TOWN TAXABLE VALUE		173,100		
	87sp130000/88sp139000		SCHOOL TAXABLE VALUE		143,100		
	ACRES 1.10						
	EAST-0331721 NRTH-1698784						
	DEED BOOK 2002 PG-19006						
	FULL MARKET VALUE	173,100					

STATE OF NEW YORK
 COUNTY - St Lawrence
 TOWN - Potsdam
 VILLAGE - Potsdam
 SWIS - 407403

2 0 1 6 T E N T A T I V E A S S E S S M E N T R O L L
 T A X A B L E SECTION OF THE ROLL - 1
 THESE ASSESSMENTS ARE ALSO USED FOR VILLAGE PURPOSES
 TAX MAP NUMBER SEQUENCE
 UNIFORM PERCENT OF VALUE IS 100.00
 UNIFORM PERCENT OF VALUE IS 100.00

PAGE 684
 VALUATION DATE-JUL 01, 2015
 TAXABLE STATUS DATE-MAR 01, 2016

TAX MAP PARCEL NUMBER	PROPERTY LOCATION & CLASS	ASSESSMENT	EXEMPTION CODE	VILLAGE	COUNTY	TOWN	SCHOOL	ACCOUNT NO.
CURRENT OWNERS NAME	SCHOOL DISTRICT	LAND	TAX DESCRIPTION	TAXABLE VALUE				
CURRENT OWNERS ADDRESS	PARCEL SIZE/GRID COORD	TOTAL	SPECIAL DISTRICTS					ACCOUNT NO.

64.075-2-33	7 Hillcrest Dr 210 1 Family Res			VILLAGE TAXABLE VALUE	350,000			1- 6- 9
Brown Mitchell D	Potsdam 2 407402	29,200		COUNTY TAXABLE VALUE	350,000			
Stelzer Shelly R	90sp121000/94sp160000	350,000		TOWN TAXABLE VALUE	350,000			
7 Hillcrest Dr	95sp162000/99sp157500			SCHOOL TAXABLE VALUE	350,000			
Potsdam, NY 13676	198x197x225x181 FRNT 198.00 DPTH 189.00 BANK8888830							

64.075-2-34	5 Hillcrest Dr 210 1 Family Res			VILLAGE TAXABLE VALUE	148,000			1- 29-13
Gregory Dorothy A	Potsdam 2 407402	16,500		COUNTY TAXABLE VALUE	148,000			
PO Box 403	X	148,000		TOWN TAXABLE VALUE	148,000			
Trevett, ME 04571	X X FRNT 85.00 DPTH 181.00 EAST-0332042 NRTH-1698951 DEED BOOK 2012 PG-18090 FULL MARKET VALUE	148,000		SCHOOL TAXABLE VALUE	148,000			

64.075-2-35	3 Hillcrest Dr 210 1 Family Res		Basic Star 41854	0	0			1- 73- 3 30,000
Heuser David	Potsdam 2 407402	17,600		VILLAGE TAXABLE VALUE	152,000			
Heuser Cherie	2011sp127,700	152,000		COUNTY TAXABLE VALUE	152,000			
3 Hillcrest Dr	X			TOWN TAXABLE VALUE	152,000			
Potsdam, NY 13676-2141	92xvar FRNT 92.00 DPTH 172.00 BANK8888209			SCHOOL TAXABLE VALUE	122,000			

64.075-3-1	91 Pierrepont Ave 210 1 Family Res		VET COM CT 41131	0	20,000	20,000		1- 89- 9 0
Amato Jennifer A	Potsdam 2 407402	22,300	VET COM V 41137	20,000	0	0		0
91 Pierrepont Ave	X	142,000	Basic Star 41854	0	0	0		30,000
Potsdam, NY 13676	X 293x122x75x120x115 FRNT 293.00 DPTH 97.00 BANK8888830			VILLAGE TAXABLE VALUE	122,000			

STATE OF NEW YORK
 COUNTY - St Lawrence
 TOWN - Potsdam
 VILLAGE - Potsdam
 SWIS - 407403

2 0 1 6 T E N T A T I V E A S S E S S M E N T R O L L
 T A X A B L E S E C T I O N O F T H E R O L L - 1
 T H E S E A S S E S S M E N T S A R E A L S O U S E D F O R V I L L A G E P U R P O S E S
 M A P S E C T I O N - 0 6 4
 S U B - S E C T I O N - 0 7 5
 U N I F O R M P E R C E N T O F V A L U E I S 1 0 0 . 0 0

PAGE 685
 VALUATION DATE-JUL 01, 2015
 TAXABLE STATUS DATE-MAR 01, 2016
 RPS150/V04/L015
 CURRENT DATE 5/02/2016

*** S P E C I A L D I S T R I C T S U M M A R Y ***

CODE	DISTRICT NAME	TOTAL PARCELS	EXTENSION TYPE	EXTENSION VALUE	AD VALOREM VALUE	EXEMPT AMOUNT	TAXABLE VALUE
------	---------------	---------------	----------------	-----------------	------------------	---------------	---------------

NO SPECIAL DISTRICTS AT THIS LEVEL

*** S C H O O L D I S T R I C T S U M M A R Y ***

CODE	DISTRICT NAME	TOTAL PARCELS	ASSESSED LAND	ASSESSED TOTAL	EXEMPT AMOUNT	TOTAL TAXABLE	STAR AMOUNT	STAR TAXABLE
407402	Potsdam 2	64	1201,800	8049,600	18,750	8030,850	1447,100	6583,750
	S U B - T O T A L	64	1201,800	8049,600	18,750	8030,850	1447,100	6583,750
	T O T A L	64	1201,800	8049,600	18,750	8030,850	1447,100	6583,750

*** S Y S T E M C O D E S S U M M A R Y ***

NO SYSTEM EXEMPTIONS AT THIS LEVEL

*** E X E M P T I O N S U M M A R Y ***

CODE	DESCRIPTION	TOTAL PARCELS	VILLAGE	COUNTY	TOWN	SCHOOL
41003	Vet Chg of	1	32,093		32,093	
41112	Vet Pro Ra	1		29,767		
41121	VET WAR CT	1		12,000	12,000	
41127	VET WAR V	1	12,000			
41131	VET COM CT	2		40,000	40,000	
41137	VET COM V	2	40,000			
41834	Enhanced S	7				457,100
41854	Basic Star	33				990,000
44210	Home Impro	1		18,750	18,750	18,750
44217	Home Impro	1	18,750			
	T O T A L	50	102,843	100,517	102,843	1465,850

STATE OF NEW YORK
COUNTY - St Lawrence
TOWN - Potsdam
VILLAGE - Potsdam
SWIS - 407403

2 0 1 6 T E N T A T I V E A S S E S S M E N T R O L L
T A X A B L E S E C T I O N O F T H E R O L L - 1
T H E S E A S S E S S M E N T S A R E A L S O U S E D F O R V I L L A G E P U R P O S E S
M A P S E C T I O N - 0 6 4
S U B - S E C T I O N - 0 7 5
U N I F O R M P E R C E N T O F V A L U E I S 1 0 0 . 0 0

PAGE 686
VALUATION DATE-JUL 01, 2015
TAXABLE STATUS DATE-MAR 01, 2016
RPS150/V04/L015
CURRENT DATE 5/02/2016

*** G R A N D T O T A L S ***

ROLL SEC	DESCRIPTION	TOTAL PARCELS	ASSESSED LAND	ASSESSED TOTAL	TAXABLE VILLAGE	TAXABLE COUNTY	TAXABLE TOWN	TAXABLE SCHOOL	STAR TAXABLE
1	TAXABLE	64	1201,800	8049,600	7946,757	7949,083	7946,757	8030,850	6583,750

STATE OF NEW YORK
 COUNTY - St Lawrence
 TOWN - Potsdam
 VILLAGE - Potsdam
 SWIS - 407403

2 0 1 6 T E N T A T I V E A S S E S S M E N T R O L L
 T A X A B L E SECTION OF THE ROLL - 1
 THESE ASSESSMENTS ARE ALSO USED FOR VILLAGE PURPOSES
 TAX MAP NUMBER SEQUENCE
 UNIFORM PERCENT OF VALUE IS 100.00
 UNIFORM PERCENT OF VALUE IS 100.00

PAGE 687
 VALUATION DATE-JUL 01, 2015
 TAXABLE STATUS DATE-MAR 01, 2016

TAX MAP PARCEL NUMBER	PROPERTY LOCATION & CLASS	ASSESSMENT	EXEMPTION CODE	VILLAGE	COUNTY	TOWN	SCHOOL	ACCOUNT NO.
CURRENT OWNERS NAME	SCHOOL DISTRICT	LAND	TAX DESCRIPTION	TAXABLE VALUE				
CURRENT OWNERS ADDRESS	PARCEL SIZE/GRID COORD	TOTAL	SPECIAL DISTRICTS					

64.076-1-1.12	214 Main St 210 1 Family Res		Basic Star 41854	0	0	0	30,000	
Hewko Patricia J	Potsdam 2 407402	24,600	VILLAGE TAXABLE VALUE		225,800			
214 Outer Main St	99sp93000	225,800	COUNTY TAXABLE VALUE		225,800			
Potsdam, NY 13676-4401	x		TOWN TAXABLE VALUE		225,800			
	x		SCHOOL TAXABLE VALUE		195,800			
	ACRES 5.00 BANK8888869							
	EAST-0335885 NRTH-1699437							
	DEED BOOK 2012 PG-19173							
	FULL MARKET VALUE	225,800						

64.076-1-1.111	206 Main St 411 Apartment						1- 93- 4	
Affinity Potsdam Properties LL	Potsdam 2 407402	285,000	VILLAGE TAXABLE VALUE		6201,000			
105 Affinity Ln	2004sp42500<	6201,000	COUNTY TAXABLE VALUE		6201,000			
Buffalo, NY 14215	ref 2012/20476,77,78,79		TOWN TAXABLE VALUE		6201,000			
	Easement 2013/20526		SCHOOL TAXABLE VALUE		6201,000			
	ACRES 14.50							
	EAST-0335796 NRTH-1699775							
	DEED BOOK 2012 PG-11868							
	FULL MARKET VALUE	6201,000						

64.076-1-2.1	208 Main St 210 1 Family Res						1- 54-12	
Affinity Potsdam Properties LL	Potsdam 2 407402	21,500	VILLAGE TAXABLE VALUE		40,000			
105 Affinity Ln	Ref 2012/20476,77,78,79	40,000	COUNTY TAXABLE VALUE		40,000			
Buffalo, NY 14215	85sp23000		TOWN TAXABLE VALUE		40,000			
	X		SCHOOL TAXABLE VALUE		40,000			
	FRNT 196.00 DPTH 180.00							
	EAST-0335569 NRTH-1699598							
	DEED BOOK 2012 PG-4519							
	FULL MARKET VALUE	40,000						

64.076-1-3.21	Main St 311 Res vac land							
Beauchamp William	Potsdam 2 407402	7,200	VILLAGE TAXABLE VALUE		7,200			
Beauchamp Heather	Also see 1998/16917	7,200	COUNTY TAXABLE VALUE		7,200			
304 Outer Main St	x		TOWN TAXABLE VALUE		7,200			
Potsdam, NY 13676	x		SCHOOL TAXABLE VALUE		7,200			
	ACRES 0.93							
	EAST-0335536 NRTH-1698958							
	DEED BOOK 1106 PG-287							
	FULL MARKET VALUE	7,200						

STATE OF NEW YORK
 COUNTY - St Lawrence
 TOWN - Potsdam
 VILLAGE - Potsdam
 SWIS - 407403

2 0 1 6 T E N T A T I V E A S S E S S M E N T R O L L
 T A X A B L E SECTION OF THE ROLL - 1
 THESE ASSESSMENTS ARE ALSO USED FOR VILLAGE PURPOSES
 TAX MAP NUMBER SEQUENCE
 UNIFORM PERCENT OF VALUE IS 100.00
 UNIFORM PERCENT OF VALUE IS 100.00

PAGE 688
 VALUATION DATE-JUL 01, 2015
 TAXABLE STATUS DATE-MAR 01, 2016

TAX MAP PARCEL NUMBER	PROPERTY LOCATION & CLASS	ASSESSMENT	EXEMPTION CODE	VILLAGE	COUNTY	TOWN	SCHOOL
CURRENT OWNERS NAME	SCHOOL DISTRICT	LAND	TAX DESCRIPTION	TAXABLE VALUE			
CURRENT OWNERS ADDRESS	PARCEL SIZE/GRID COORD	TOTAL	SPECIAL DISTRICTS	ACCOUNT NO.			

64.076-1-4	204 Main St			64.076-1-4	*****		
Affinity Potsdam Properties LL	330 Vacant comm		VILLAGE TAXABLE VALUE	18,000	1- 41- 5		
105 Affinity Lane	Potsdam 2 407402	18,000	COUNTY TAXABLE VALUE	18,000			
Buffalo, NY 14215	Ref 2012/20476,77,78,79	18,000	TOWN TAXABLE VALUE	18,000			
	2012sp40000		SCHOOL TAXABLE VALUE	18,000			
	X						
	ACRES 3.30						
	EAST-0335509 NRTH-1699906						
	DEED BOOK 2012 PG-17194						
	FULL MARKET VALUE	18,000					

STATE OF NEW YORK
COUNTY - St Lawrence
TOWN - Potsdam
VILLAGE - Potsdam
SWIS - 407403

2 0 1 6 T E N T A T I V E A S S E S S M E N T R O L L
T A X A B L E SECTION OF THE ROLL - 1
THESE ASSESSMENTS ARE ALSO USED FOR VILLAGE PURPOSES
TAX MAP NUMBER SEQUENCE
UNIFORM PERCENT OF VALUE IS 100.00
UNIFORM PERCENT OF VALUE IS 100.00

PAGE 690
VALUATION DATE-JUL 01, 2015
TAXABLE STATUS DATE-MAR 01, 2016

TAX MAP PARCEL NUMBER	PROPERTY LOCATION & CLASS	ASSESSMENT	EXEMPTION CODE	VILLAGE	COUNTY	TOWN	SCHOOL
CURRENT OWNERS NAME	SCHOOL DISTRICT	LAND	TAX DESCRIPTION	TAXABLE VALUE			ACCOUNT NO.
CURRENT OWNERS ADDRESS	PARCEL SIZE/GRID COORD	TOTAL	SPECIAL DISTRICTS				

64.082-1-1	106 Clarkson Ave						
Rudd James M	210 1 Family Res		Basic Star 41854	0	0	0	1- 61- 5
Rudd Melia A	Potsdam 2 407402	14,500	VILLAGE TAXABLE VALUE				30,000
106 Clarkson Ave	2006sp89500	91,100	COUNTY TAXABLE VALUE				
Potsdam, NY 13676	X		TOWN TAXABLE VALUE				
	130x266x145x202		SCHOOL TAXABLE VALUE				
	FRNT 130.00 DPTH 234.00						
	EAST-0327563 NRTH-1697934						
	DEED BOOK 2006 PG-12614						
	FULL MARKET VALUE	91,100					

64.082-1-2	108 Clarkson Ave						
Knack Ian M	210 1 Family Res		Basic Star 41854	0	0	0	1- 59- 3
108 Clarkson Ave	Potsdam 2 407402	13,000	VILLAGE TAXABLE VALUE				30,000
Potsdam, NY 13676	04/04 sp 120000	128,600	COUNTY TAXABLE VALUE				
	X		TOWN TAXABLE VALUE				
	140x80x180x193		SCHOOL TAXABLE VALUE				
	FRNT 140.00 DPTH 136.50						
	EAST-0327591 NRTH-1697780						
	DEED BOOK 2014 PG-15467						
	FULL MARKET VALUE	128,600					

64.082-1-3	110 Clarkson Ave						
Smalling Steven	311 Res vac land		VILLAGE TAXABLE VALUE				1- 90-12
Smalling Francesca	Potsdam 2 407402	5,700	COUNTY TAXABLE VALUE				
110 Clarkson Ave	X	5,700	TOWN TAXABLE VALUE				
Potsdam, NY 13676	X		SCHOOL TAXABLE VALUE				
	97x127x80						
	FRNT 97.00 DPTH 80.00						
	BANK8888830						
	EAST-0327620 NRTH-1697684						
	DEED BOOK 2015 PG-8903						
	FULL MARKET VALUE	5,700					

STATE OF NEW YORK
 COUNTY - St Lawrence
 TOWN - Potsdam
 VILLAGE - Potsdam
 SWIS - 407403

2 0 1 6 T E N T A T I V E A S S E S S M E N T R O L L
 T A X A B L E SECTION OF THE ROLL - 1
 THESE ASSESSMENTS ARE ALSO USED FOR VILLAGE PURPOSES
 TAX MAP NUMBER SEQUENCE
 UNIFORM PERCENT OF VALUE IS 100.00
 UNIFORM PERCENT OF VALUE IS 100.00

PAGE 692
 VALUATION DATE-JUL 01, 2015
 TAXABLE STATUS DATE-MAR 01, 2016

TAX MAP PARCEL NUMBER	PROPERTY LOCATION & CLASS	ASSESSMENT	EXEMPTION CODE	VILLAGE	COUNTY	TOWN	SCHOOL
CURRENT OWNERS NAME	SCHOOL DISTRICT	LAND	TAX DESCRIPTION	TAXABLE VALUE			
CURRENT OWNERS ADDRESS	PARCEL SIZE/GRID COORD	TOTAL	SPECIAL DISTRICTS	ACCOUNT NO.			
***** 64.083-1-2 *****							
64.083-1-2	101 Pierrepont Ave						8-313-10
Raybuck Tessa	210 1 Family Res		VET COM CT 41131	0	20,000	20,000	0
101 Pierrepont Ave	Potsdam 2 407402	18,800	VET COM V 41137	20,000	0	0	0
Potsdam, NY 13676-2137	2008sp96000	130,000	Basic Star 41854	0	0	0	30,000
	x		VILLAGE TAXABLE VALUE		110,000		
	x		COUNTY TAXABLE VALUE		110,000		
	FRNT 107.00 DPTH 150.00		TOWN TAXABLE VALUE		110,000		
	BANK8888830		SCHOOL TAXABLE VALUE		100,000		
	EAST-0333255 NRTH-1697467						
	DEED BOOK 2012 PG-18739						
	FULL MARKET VALUE	130,000					

STATE OF NEW YORK
 COUNTY - St Lawrence
 TOWN - Potsdam
 VILLAGE - Potsdam
 SWIS - 407403

2 0 1 6 T E N T A T I V E A S S E S S M E N T R O L L
 T A X A B L E S E C T I O N O F T H E R O L L - 1
 T H E S E A S S E S S M E N T S A R E A L S O U S E D F O R V I L L A G E P U R P O S E S
 M A P S E C T I O N - 0 6 4
 S U B - S E C T I O N - 0 8 3
 U N I F O R M P E R C E N T O F V A L U E I S 1 0 0 . 0 0

PAGE 693
 VALUATION DATE-JUL 01, 2015
 TAXABLE STATUS DATE-MAR 01, 2016
 RPS150/V04/L015
 CURRENT DATE 5/02/2016

*** S P E C I A L D I S T R I C T S U M M A R Y ***

CODE	DISTRICT NAME	TOTAL PARCELS	EXTENSION TYPE	EXTENSION VALUE	AD VALOREM VALUE	EXEMPT AMOUNT	TAXABLE VALUE
------	---------------	---------------	----------------	-----------------	------------------	---------------	---------------

NO SPECIAL DISTRICTS AT THIS LEVEL

*** S C H O O L D I S T R I C T S U M M A R Y ***

CODE	DISTRICT NAME	TOTAL PARCELS	ASSESSED LAND	ASSESSED TOTAL	EXEMPT AMOUNT	TOTAL TAXABLE	STAR AMOUNT	STAR TAXABLE
407402	Potsdam 2	1	18,800	130,000		130,000	30,000	100,000
	S U B - T O T A L	1	18,800	130,000		130,000	30,000	100,000
	T O T A L	1	18,800	130,000		130,000	30,000	100,000

*** S Y S T E M C O D E S S U M M A R Y ***

NO SYSTEM EXEMPTIONS AT THIS LEVEL

*** E X E M P T I O N S U M M A R Y ***

CODE	DESCRIPTION	TOTAL PARCELS	VILLAGE	COUNTY	TOWN	SCHOOL
41131	VET COM CT	1		20,000	20,000	
41137	VET COM V	1	20,000			
41854	Basic Star	1				30,000
	T O T A L	3	20,000	20,000	20,000	30,000

STATE OF NEW YORK
COUNTY - St Lawrence
TOWN - Potsdam
VILLAGE - Potsdam
SWIS - 407403

2 0 1 6 T E N T A T I V E A S S E S S M E N T R O L L
T A X A B L E SECTION OF THE ROLL - 1
THESE ASSESSMENTS ARE ALSO USED FOR VILLAGE PURPOSES
M A P S E C T I O N - 064
S U B - S E C T I O N - 083
UNIFORM PERCENT OF VALUE IS 100.00

PAGE 694
VALUATION DATE-JUL 01, 2015
TAXABLE STATUS DATE-MAR 01, 2016
RPS150/V04/L015
CURRENT DATE 5/02/2016

*** G R A N D T O T A L S ***

ROLL SEC	DESCRIPTION	TOTAL PARCELS	ASSESSED LAND	ASSESSED TOTAL	TAXABLE VILLAGE	TAXABLE COUNTY	TAXABLE TOWN	TAXABLE SCHOOL	STAR TAXABLE
1	TAXABLE	1	18,800	130,000	110,000	110,000	110,000	130,000	100,000

STATE OF NEW YORK
COUNTY - St Lawrence
TOWN - Potsdam
VILLAGE - Potsdam
SWIS - 407403

2 0 1 6 T E N T A T I V E A S S E S S M E N T R O L L
T A X A B L E SECTION OF THE ROLL - 1
THESE ASSESSMENTS ARE ALSO USED FOR VILLAGE PURPOSES
TAX MAP NUMBER SEQUENCE
UNIFORM PERCENT OF VALUE IS 100.00
UNIFORM PERCENT OF VALUE IS 100.00

PAGE 695
VALUATION DATE-JUL 01, 2015
TAXABLE STATUS DATE-MAR 01, 2016

TAX MAP PARCEL NUMBER	PROPERTY LOCATION & CLASS	ASSESSMENT	EXEMPTION CODE	VILLAGE	COUNTY	TOWN	SCHOOL	TAXABLE VALUE	ACCOUNT NO.
CURRENT OWNERS NAME	SCHOOL DISTRICT	LAND	TAX DESCRIPTION						
CURRENT OWNERS ADDRESS	PARCEL SIZE/GRID COORD	TOTAL	SPECIAL DISTRICTS						

65.046-1-1./1	Hatch Rd 449 Other Storag			VILLAGE	TAXABLE	VALU		7,400	
Village of Potsdam	Potsdam 2 407402	0	COUNTY	TAXABLE	VALU			7,400	
Attn: Vonschiller Erich	airport hanger	7,400	TOWN	TAXABLE	VALU			7,400	
Vonschiller, Erich	ACRES 0.01		SCHOOL	TAXABLE	VALU			7,400	
5 Stillman Dr	FULL MARKET VALUE	7,400							
Canton, NY 13617									

65.046-1-1./3	Hatch Rd 449 Other Storag			VILLAGE	TAXABLE	VALU		16,400	
Village of Potsdam	Potsdam 2 407402	0	COUNTY	TAXABLE	VALU			16,400	
Attn: Potsdam WingCare	airport hanger	16,400	TOWN	TAXABLE	VALU			16,400	
Attn: Potsdam Wingcare	Attn: Paul McGrath		SCHOOL	TAXABLE	VALU			16,400	
20 Leroy St	ACRES 0.01								
Potsdam, NY 13676	FULL MARKET VALUE	16,400							

65.046-1-1./4	Hatch Rd 449 Other Storag			VILLAGE	TAXABLE	VALU		2,700	
Village of Potsdam	Potsdam 2 407402	0	COUNTY	TAXABLE	VALU			2,700	
Attn: Potsdam Wingcare	Paul McGrath	2,700	TOWN	TAXABLE	VALU			2,700	
Attn: Potsdam Wingcare	airport hanger		SCHOOL	TAXABLE	VALU			2,700	
20 Leroy St	ACRES 0.01								
Potsdam, NY 13676	FULL MARKET VALUE	2,700							

65.046-1-1./5	Hatch Rd 449 Other Storag			VILLAGE	TAXABLE	VALU		5,500	
Village of Potsdam	Potsdam 2 407402	0	COUNTY	TAXABLE	VALU			5,500	
Attn: Jim Parks	Jim Parks - airport hange	5,500	TOWN	TAXABLE	VALU			5,500	
Attn: Jim Parks	ACRES 0.01		SCHOOL	TAXABLE	VALU			5,500	
1 Lawrence Ave	FULL MARKET VALUE	5,500							
Potsdam, NY 13676									

65.046-1-1./6	Hatch Rd 449 Other Storag			VILLAGE	TAXABLE	VALU		274,300	
Village of Potsdam	Potsdam 2 407402	0	COUNTY	TAXABLE	VALU			274,300	
Attn: Randy LaValley	airport hanger- Randy LaV	274,300	TOWN	TAXABLE	VALU			274,300	
Attn: Randy LaValley	partial assessment		SCHOOL	TAXABLE	VALU			274,300	
PO Box 550	ACRES 0.01								
Potsdam, NY 13676	FULL MARKET VALUE	274,300							

STATE OF NEW YORK
 COUNTY - St Lawrence
 TOWN - Potsdam
 VILLAGE - Potsdam
 SWIS - 407403

2 0 1 6 T E N T A T I V E A S S E S S M E N T R O L L
 T A X A B L E SECTION OF THE ROLL - 1
 THESE ASSESSMENTS ARE ALSO USED FOR VILLAGE PURPOSES
 TAX MAP NUMBER SEQUENCE
 UNIFORM PERCENT OF VALUE IS 100.00
 UNIFORM PERCENT OF VALUE IS 100.00

PAGE 697
 VALUATION DATE-JUL 01, 2015
 TAXABLE STATUS DATE-MAR 01, 2016

TAX MAP PARCEL NUMBER	PROPERTY LOCATION & CLASS	ASSESSMENT	EXEMPTION CODE	VILLAGE	COUNTY	TOWN	SCHOOL	ACCOUNT NO.
CURRENT OWNERS NAME	SCHOOL DISTRICT	LAND	TAX DESCRIPTION	TAXABLE VALUE				
CURRENT OWNERS ADDRESS	PARCEL SIZE/GRID COORD	TOTAL	SPECIAL DISTRICTS					
***** 65.053-1-2 *****								
186 Elm St								1- 80- 9
65.053-1-2	210 1 Family Res		Aged - Cou 41802	0	25,000	0	0	
Rouselle Susan	Potsdam 2 407402	13,000	Aged - Tow 41803	0	0	31,250	0	
PO Box 41	X	62,500	Aged - Sch 41804	0	0	0	25,000	
Potsdam, NY 13676	X		Aged - Vil 41807	12,500	0	0	0	
	X		Enhanced S 41834	0	0	0	37,500	
	FRNT 99.00 DPTH 149.00		VILLAGE TAXABLE VALUE		50,000			
	EAST-0337093 NRTH-1702533		COUNTY TAXABLE VALUE		37,500			
	DEED BOOK 2003 PG-15695		TOWN TAXABLE VALUE		31,250			
	FULL MARKET VALUE	62,500	SCHOOL TAXABLE VALUE		0			
***** 65.053-1-3 *****								
188 Elm St								1- 26-10
65.053-1-3	210 1 Family Res		VILLAGE TAXABLE VALUE		52,000			
Murray Karen	Potsdam 2 407402	13,000	COUNTY TAXABLE VALUE		52,000			
188 Elm St	X	52,000	TOWN TAXABLE VALUE		52,000			
Potsdam, NY 13676	X		SCHOOL TAXABLE VALUE		52,000			
	X							
	FRNT 99.00 DPTH 149.00							
	BANK8888869							
	EAST-0337183 NRTH-1702519							
	DEED BOOK 2005 PG-727							
	FULL MARKET VALUE	52,000						
***** 65.053-1-4 *****								
190 Elm St								1- 26- 9
65.053-1-4	210 1 Family Res		Basic Star 41854	0	0	0	30,000	
Dubois Bertha	Potsdam 2 407402	18,600	VILLAGE TAXABLE VALUE		65,600			
190 Elm St	X	65,600	COUNTY TAXABLE VALUE		65,600			
Potsdam, NY 13676	X		TOWN TAXABLE VALUE		65,600			
	149x50x66x205x198		SCHOOL TAXABLE VALUE		35,600			
	FRNT 149.00 DPTH 207.00							
	BANK8888220							
	EAST-0337323 NRTH-1702568							
	DEED BOOK 797 PG-00563							
	FULL MARKET VALUE	65,600						
***** 65.053-1-5 *****								
177 Elm St								1- 11- 1
65.053-1-5	210 1 Family Res		VILLAGE TAXABLE VALUE		79,500			
Seymour Glenn	Potsdam 2 407402	25,700	COUNTY TAXABLE VALUE		79,500			
4 Cedar St	X	79,500	TOWN TAXABLE VALUE		79,500			
Potsdam, NY 13676	X		SCHOOL TAXABLE VALUE		79,500			
	X							
	ACRES 6.10							
	EAST-0337526 NRTH-1702129							
	DEED BOOK 2011 PG-14691							
	FULL MARKET VALUE	79,500						

STATE OF NEW YORK
COUNTY - St Lawrence
TOWN - Potsdam
VILLAGE - Potsdam
SWIS - 407403

2 0 1 6 T E N T A T I V E A S S E S S M E N T R O L L
T A X A B L E SECTION OF THE ROLL - 1
THESE ASSESSMENTS ARE ALSO USED FOR VILLAGE PURPOSES
TAX MAP NUMBER SEQUENCE
UNIFORM PERCENT OF VALUE IS 100.00
UNIFORM PERCENT OF VALUE IS 100.00

PAGE 698
VALUATION DATE-JUL 01, 2015
TAXABLE STATUS DATE-MAR 01, 2016

TAX MAP PARCEL NUMBER	PROPERTY LOCATION & CLASS	ASSESSMENT	EXEMPTION CODE	VILLAGE	COUNTY	TOWN	SCHOOL	ACCOUNT NO.
CURRENT OWNERS NAME	SCHOOL DISTRICT	LAND	TAX DESCRIPTION	TAXABLE VALUE				
CURRENT OWNERS ADDRESS	PARCEL SIZE/GRID COORD	TOTAL	SPECIAL DISTRICTS					

65.053-1-6.111	155, 181 Elm St							65.053-1-6.111 *****
Page Ronald R	240 Rural res		VILLAGE TAXABLE VALUE					1- 12-12
604 State Highway 11B	Potsdam 2 407402	48,000	COUNTY TAXABLE VALUE					
Potsdam, NY 13676-3313	X	90,000	TOWN TAXABLE VALUE					
	X		SCHOOL TAXABLE VALUE					
	X							
	ACRES 56.70							
	EAST-0336646 NRTH-1702958							
	DEED BOOK 2014 PG-8570							
	FULL MARKET VALUE	90,000						

65.053-1-6.112	154 Elm St							65.053-1-6.112 *****
G & S Estates, LLC	486 Mini-mart		VILLAGE TAXABLE VALUE					
9890 State Highway 37	Potsdam 2 407402	190,000	COUNTY TAXABLE VALUE					
Ogdensburg, NY 13669	2006sp75000	610,000	TOWN TAXABLE VALUE					
	x		SCHOOL TAXABLE VALUE					
	x							
	ACRES 5.00							
	EAST-0336376 NRTH-1702783							
	DEED BOOK 2006 PG-19791							
	FULL MARKET VALUE	610,000						

65.053-1-9.1	21 Hatch Rd							65.053-1-9.1 *****
Bt-Newyo LLC	447 Truck termnl		VILLAGE TAXABLE VALUE					
Attn: Tax Dept Property	Potsdam 2 407402	170,000	COUNTY TAXABLE VALUE					
PO Box 28606	Re: Ups Terminal 85Sp1500	430,000	TOWN TAXABLE VALUE					
Atlanta, GA 30358-0606	x		SCHOOL TAXABLE VALUE					
	x							
	ACRES 3.00							
	EAST-0337365 NRTH-1702988							
	DEED BOOK 993 PG-00086							
	FULL MARKET VALUE	430,000						

65.053-1-10	29 Hatch Rd							65.053-1-10 *****
Stone Dawn	449 Other Storag		VILLAGE TAXABLE VALUE					
17075 County Route 155	Potsdam 2 407402	80,000	COUNTY TAXABLE VALUE					
Watertown, NY 13601	95sp58000	170,000	TOWN TAXABLE VALUE					
	x		SCHOOL TAXABLE VALUE					
	x							
	ACRES 1.86							
	EAST-0337546 NRTH-1703196							
	DEED BOOK 1087 PG-760							
	FULL MARKET VALUE	170,000						

STATE OF NEW YORK
 COUNTY - St Lawrence
 TOWN - Potsdam
 VILLAGE - Potsdam
 SWIS - 407403

2 0 1 6 T E N T A T I V E A S S E S S M E N T R O L L
 T A X A B L E S E C T I O N O F T H E R O L L - 1
 T H E S E A S S E S S M E N T S A R E A L S O U S E D F O R V I L L A G E P U R P O S E S
 M A P S E C T I O N - 0 6 5
 S U B - S E C T I O N - 0 5 3
 U N I F O R M P E R C E N T O F V A L U E I S 1 0 0 . 0 0

PAGE 699
 VALUATION DATE-JUL 01, 2015
 TAXABLE STATUS DATE-MAR 01, 2016
 RPS150/V04/L015
 CURRENT DATE 5/02/2016

*** S P E C I A L D I S T R I C T S U M M A R Y ***

CODE	DISTRICT NAME	TOTAL PARCELS	EXTENSION TYPE	EXTENSION VALUE	AD VALOREM VALUE	EXEMPT AMOUNT	TAXABLE VALUE
------	---------------	---------------	----------------	-----------------	------------------	---------------	---------------

NO SPECIAL DISTRICTS AT THIS LEVEL

*** S C H O O L D I S T R I C T S U M M A R Y ***

CODE	DISTRICT NAME	TOTAL PARCELS	ASSESSED LAND	ASSESSED TOTAL	EXEMPT AMOUNT	TOTAL TAXABLE	STAR AMOUNT	STAR TAXABLE
407402	Potsdam 2	8	558,300	1559,600	25,000	1534,600	67,500	1467,100
	S U B - T O T A L	8	558,300	1559,600	25,000	1534,600	67,500	1467,100
	T O T A L	8	558,300	1559,600	25,000	1534,600	67,500	1467,100

*** S Y S T E M C O D E S S U M M A R Y ***

NO SYSTEM EXEMPTIONS AT THIS LEVEL

*** E X E M P T I O N S U M M A R Y ***

CODE	DESCRIPTION	TOTAL PARCELS	VILLAGE	COUNTY	TOWN	SCHOOL
41802	Aged - Cou	1		25,000		
41803	Aged - Tow	1			31,250	
41804	Aged - Sch	1				25,000
41807	Aged - Vil	1	12,500			
41834	Enhanced S	1				37,500
41854	Basic Star	1				30,000
	T O T A L	6	12,500	25,000	31,250	92,500

STATE OF NEW YORK
COUNTY - St Lawrence
TOWN - Potsdam
VILLAGE - Potsdam
SWIS - 407403

2 0 1 6 T E N T A T I V E A S S E S S M E N T R O L L
T A X A B L E S E C T I O N O F T H E R O L L - 1
T H E S E A S S E S S M E N T S A R E A L S O U S E D F O R V I L L A G E P U R P O S E S
M A P S E C T I O N - 0 6 5
S U B - S E C T I O N - 0 5 3
U N I F O R M P E R C E N T O F V A L U E I S 1 0 0 . 0 0

PAGE 700
VALUATION DATE-JUL 01, 2015
TAXABLE STATUS DATE-MAR 01, 2016
RPS150/V04/L015
CURRENT DATE 5/02/2016

*** G R A N D T O T A L S ***

ROLL SEC	DESCRIPTION	TOTAL PARCELS	ASSESSED LAND	ASSESSED TOTAL	TAXABLE VILLAGE	TAXABLE COUNTY	TAXABLE TOWN	TAXABLE SCHOOL	STAR TAXABLE
1	TAXABLE	8	558,300	1559,600	1547,100	1534,600	1528,350	1534,600	1467,100

STATE OF NEW YORK
 COUNTY - St Lawrence
 TOWN - Potsdam
 VILLAGE - Potsdam
 SWIS - 407403

2 0 1 6 T E N T A T I V E A S S E S S M E N T R O L L
 T A X A B L E SECTION OF THE ROLL - 1
 THESE ASSESSMENTS ARE ALSO USED FOR VILLAGE PURPOSES
 TAX MAP NUMBER SEQUENCE
 UNIFORM PERCENT OF VALUE IS 100.00
 UNIFORM PERCENT OF VALUE IS 100.00

PAGE 701
 VALUATION DATE-JUL 01, 2015
 TAXABLE STATUS DATE-MAR 01, 2016

TAX MAP PARCEL NUMBER	PROPERTY LOCATION & CLASS	ASSESSMENT	EXEMPTION CODE	VILLAGE	COUNTY	TOWN	SCHOOL	ACCOUNT NO.
CURRENT OWNERS NAME	SCHOOL DISTRICT	LAND	TAX DESCRIPTION	TAXABLE VALUE				
CURRENT OWNERS ADDRESS	PARCEL SIZE/GRID COORD	TOTAL	SPECIAL DISTRICTS					
***** 65.061-1-1 *****								
65.061-1-1	Main St (Off)							
Affinity Potsdam Properties	330 Vacant comm		VILLAGE TAXABLE VALUE		481,000			
105 Affinity Ln	Potsdam 2 407402	481,000	COUNTY TAXABLE VALUE		481,000			
Buffalo, NY 14215	Per subdivision map	481,000	TOWN TAXABLE VALUE		481,000			
	ACRES 73.20		SCHOOL TAXABLE VALUE		481,000			
	EAST-0337257 NRTH-1700843							
	FULL MARKET VALUE	481,000						

STATE OF NEW YORK
 COUNTY - St Lawrence
 TOWN - Potsdam
 VILLAGE - Potsdam
 SWIS - 407403

2 0 1 6 T E N T A T I V E A S S E S S M E N T R O L L
 T A X A B L E SECTION OF THE ROLL - 1
 THESE ASSESSMENTS ARE ALSO USED FOR VILLAGE PURPOSES
 TAX MAP NUMBER SEQUENCE
 UNIFORM PERCENT OF VALUE IS 100.00
 UNIFORM PERCENT OF VALUE IS 100.00

PAGE 703
 VALUATION DATE-JUL 01, 2015
 TAXABLE STATUS DATE-MAR 01, 2016

TAX MAP PARCEL NUMBER	PROPERTY LOCATION & CLASS	ASSESSMENT	EXEMPTION CODE	VILLAGE	COUNTY	TOWN	SCHOOL	ACCOUNT NO.
CURRENT OWNERS NAME	SCHOOL DISTRICT	LAND	TAX DESCRIPTION	TAXABLE VALUE				
CURRENT OWNERS ADDRESS	PARCEL SIZE/GRID COORD	TOTAL	SPECIAL DISTRICTS					

76.026-1-1	Off Clarkson Ave			76.026-1-1				999.033
Casey Patrick W	311 Res vac land - WTRFNT		VILLAGE TAXABLE VALUE					
Casey Lawrence Etal	Potsdam 2 407402	2,200	COUNTY TAXABLE VALUE					
27 Goodrich st	Prev Assessed In Town	2,200	TOWN TAXABLE VALUE					
Canton, NY 13617	X		SCHOOL TAXABLE VALUE					
	ACRES 22.70							
	EAST-0329594 NRTH-1695613							
	DEED BOOK 2006 PG-22374							
	FULL MARKET VALUE	2,200						

STATE OF NEW YORK
 COUNTY - St Lawrence
 TOWN - Potsdam
 VILLAGE - Potsdam
 SWIS - 407403

2 0 1 6 T E N T A T I V E A S S E S S M E N T R O L L
 T A X A B L E S E C T I O N O F T H E R O L L - 1
 T H E S E A S S E S S M E N T S A R E A L S O U S E D F O R V I L L A G E P U R P O S E S
 S U B - S E C T I O N - 0 2 6
 U N I F O R M P E R C E N T O F V A L U E I S 1 0 0 . 0 0
 R O L L S U B S E C T I O N - - T O T A L S

PAGE 705
 VALUATION DATE-JUL 01, 2015
 TAXABLE STATUS DATE-MAR 01, 2016
 RPS150/V04/L015
 CURRENT DATE 5/02/2016

*** S P E C I A L D I S T R I C T S U M M A R Y ***

CODE	DISTRICT NAME	TOTAL PARCELS	EXTENSION TYPE	EXTENSION VALUE	AD VALOREM VALUE	EXEMPT AMOUNT	TAXABLE VALUE
AG002	Ag Dist #2	2	MOVTAX				
EZ002	Empire Zone	3	TOTAL C		993,200		993,200

*** S C H O O L D I S T R I C T S U M M A R Y ***

CODE	DISTRICT NAME	TOTAL PARCELS	ASSESSED LAND	ASSESSED TOTAL	EXEMPT AMOUNT	TOTAL TAXABLE	STAR AMOUNT	STAR TAXABLE
407402	Potsdam 2	1,473	32151,000	202844,000	3468,942	199375,058	26195,850	173179,208
	S U B - T O T A L	1,473	32151,000	202844,000	3468,942	199375,058	26195,850	173179,208
	T O T A L	1,473	32151,000	202844,000	3468,942	199375,058	26195,850	173179,208

*** S Y S T E M C O D E S S U M M A R Y ***

NO SYSTEM EXEMPTIONS AT THIS LEVEL

*** E X E M P T I O N S U M M A R Y ***

CODE	DESCRIPTION	TOTAL PARCELS	VILLAGE	COUNTY	TOWN	SCHOOL
38260	Municipal	1	232,800	232,800	232,800	232,800
41003	Vet Chg of	11	268,602		268,602	
41112	Vet Pro Ra	11		287,662		
41121	VET WAR CT	48	10,275	523,995	523,995	
41127	VET WAR V	48	523,995			
41131	VET COM CT	46		851,525	851,525	
41137	VET COM V	47	866,125			
41141	VET DIS CT	12		296,715	296,715	
41147	VET DIS V	13	375,075			
41161	CW_15_VET/	10	12,000	119,925	119,925	
41171	CW_DISBLD_	1		8,950	8,950	
41300	Vet- Parap	1	197,100	197,100	197,100	197,100
41692	RPTL466_f	3		9,000		

STATE OF NEW YORK
 COUNTY - St Lawrence
 TOWN - Potsdam
 VILLAGE - Potsdam
 SWIS - 407403

2 0 1 6 T E N T A T I V E A S S E S S M E N T R O L L
 T A X A B L E SECTION OF THE ROLL - 1
 THESE ASSESSMENTS ARE ALSO USED FOR VILLAGE PURPOSES
 S U B - S E C T I O N - 026
 UNIFORM PERCENT OF VALUE IS 100.00
 R O L L S U B S E C T I O N - - T O T A L S

PAGE 706
 VALUATION DATE-JUL 01, 2015
 TAXABLE STATUS DATE-MAR 01, 2016
 RPS150/V04/L015
 CURRENT DATE 5/02/2016

*** E X E M P T I O N S U M M A R Y ***

CODE	DESCRIPTION	TOTAL PARCELS	VILLAGE	COUNTY	TOWN	SCHOOL
41720	Ag Distric	2		35,062	35,062	35,062
41800	Aged - All	2		58,375	58,375	66,250
41802	Aged - Cou	10		228,751		
41803	Aged - Tow	14			357,491	
41804	Aged - Sch	9				208,900
41807	Aged - Vil	8	142,065			
41834	Enhanced S	147				9017,350
41854	Basic Star	573				17178,500
41900	Physically	1	23,000	23,000	23,000	23,000
41932	Dis & Lim	2		34,500		
41933	Dis & Lim	4			76,421	
41937	Dis & Lim	3	68,975			
44210	Home Impro	13	127,100	264,325	264,325	264,325
44217	Home Impro	9	137,225			
47612	Business I	3		3678,750		
49500	Solar Ener	6	58,300	68,300	68,300	68,300
49560	Part Non P	2	2373,205	2373,205	2373,205	2373,205
	T O T A L	1,060	5415,842	9291,940	5755,791	29664,792

*** G R A N D T O T A L S ***

ROLL SEC	DESCRIPTION	TOTAL PARCELS	ASSESSED LAND	ASSESSED TOTAL	TAXABLE VILLAGE	TAXABLE COUNTY	TAXABLE TOWN	TAXABLE SCHOOL	STAR TAXABLE
1	TAXABLE	1,473	32151,000	202844,000	197428,158	193552,060	197088,209	199375,058	173179,208

STATE OF NEW YORK
 COUNTY - St Lawrence
 TOWN - Potsdam
 VILLAGE - Potsdam
 SWIS - 407403

2 0 1 6 T E N T A T I V E A S S E S S M E N T R O L L
 T A X A B L E SECTION OF THE ROLL - 1
 THESE ASSESSMENTS ARE ALSO USED FOR VILLAGE PURPOSES
 UNIFORM PERCENT OF VALUE IS 100.00

PAGE 707
 VALUATION DATE-JUL 01, 2015
 TAXABLE STATUS DATE-MAR 01, 2016
 RPS150/V04/L015
 CURRENT DATE 5/02/2016

R O L L S E C T I O N T O T A L S

*** S P E C I A L D I S T R I C T S U M M A R Y ***

CODE	DISTRICT NAME	TOTAL PARCELS	EXTENSION TYPE	EXTENSION VALUE	AD VALOREM VALUE	EXEMPT AMOUNT	TAXABLE VALUE
AG002	Ag Dist #2	2	MOVTAX				
EZ002	Empire Zone	3	TOTAL C		993,200		993,200

*** S C H O O L D I S T R I C T S U M M A R Y ***

CODE	DISTRICT NAME	TOTAL PARCELS	ASSESSED LAND	ASSESSED TOTAL	EXEMPT AMOUNT	TOTAL TAXABLE	STAR AMOUNT	STAR TAXABLE
407402	Potsdam 2	1,473	32151,000	202844,000	3468,942	199375,058	26195,850	173179,208
	S U B - T O T A L	1,473	32151,000	202844,000	3468,942	199375,058	26195,850	173179,208
	T O T A L	1,473	32151,000	202844,000	3468,942	199375,058	26195,850	173179,208

*** S Y S T E M C O D E S S U M M A R Y ***

NO SYSTEM EXEMPTIONS AT THIS LEVEL

*** E X E M P T I O N S U M M A R Y ***

CODE	DESCRIPTION	TOTAL PARCELS	VILLAGE	COUNTY	TOWN	SCHOOL
38260	Municipal	1	232,800	232,800	232,800	232,800
41003	Vet Chg of	11	268,602		268,602	
41112	Vet Pro Ra	11		287,662		
41121	VET WAR CT	48	10,275	523,995	523,995	
41127	VET WAR V	48	523,995			
41131	VET COM CT	46		851,525	851,525	
41137	VET COM V	47	866,125			
41141	VET DIS CT	12		296,715	296,715	
41147	VET DIS V	13	375,075			
41161	CW_15_VET/	10	12,000	119,925	119,925	
41171	CW_DISBLD_	1		8,950	8,950	
41300	Vet- Parap	1	197,100	197,100	197,100	197,100
41692	RPTL466_f	3		9,000		

STATE OF NEW YORK
 COUNTY - St Lawrence
 TOWN - Potsdam
 VILLAGE - Potsdam
 SWIS - 407403

2 0 1 6 T E N T A T I V E A S S E S S M E N T R O L L

T A X A B L E SECTION OF THE ROLL - 1
 THESE ASSESSMENTS ARE ALSO USED FOR VILLAGE PURPOSES

VALUATION DATE-JUL 01, 2015
 TAXABLE STATUS DATE-MAR 01, 2016

UNIFORM PERCENT OF VALUE IS 100.00

RPS150/V04/L015
 CURRENT DATE 5/02/2016

R O L L S E C T I O N T O T A L S

*** E X E M P T I O N S U M M A R Y ***

CODE	DESCRIPTION	TOTAL PARCELS	VILLAGE	COUNTY	TOWN	SCHOOL
41720	Ag Distric	2		35,062	35,062	35,062
41800	Aged - All	2		58,375	58,375	66,250
41802	Aged - Cou	10		228,751		
41803	Aged - Tow	14			357,491	
41804	Aged - Sch	9				208,900
41807	Aged - Vil	8	142,065			
41834	Enhanced S	147				9017,350
41854	Basic Star	573				17178,500
41900	Physically	1	23,000	23,000	23,000	23,000
41932	Dis & Lim	2		34,500		
41933	Dis & Lim	4			76,421	
41937	Dis & Lim	3	68,975			
44210	Home Impro	13	127,100	264,325	264,325	264,325
44217	Home Impro	9	137,225			
47612	Business I	3		3678,750		
49500	Solar Ener	6	58,300	68,300	68,300	68,300
49560	Part Non P	2	2373,205	2373,205	2373,205	2373,205
	T O T A L	1,060	5415,842	9291,940	5755,791	29664,792

*** G R A N D T O T A L S ***

ROLL SEC	DESCRIPTION	TOTAL PARCELS	ASSESSED LAND	ASSESSED TOTAL	TAXABLE VILLAGE	TAXABLE COUNTY	TAXABLE TOWN	TAXABLE SCHOOL	STAR TAXABLE
1	TAXABLE	1,473	32151,000	202844,000	197428,158	193552,060	197088,209	199375,058	173179,208

STATE OF NEW YORK
COUNTY - St Lawrence
TOWN - Potsdam
VILLAGE - Potsdam
SWIS - 407403

2 0 1 6 T E N T A T I V E A S S E S S M E N T R O L L
SPECIAL FRANCHISE SECTION OF THE ROLL - 5
THESE ASSESSMENTS ARE ALSO USED FOR VILLAGE PURPOSES
TAX MAP NUMBER SEQUENCE
UNIFORM PERCENT OF VALUE IS 100.00

PAGE 709
VALUATION DATE-JUL 01, 2015
TAXABLE STATUS DATE-MAR 01, 2016

TAX MAP PARCEL NUMBER	PROPERTY LOCATION & CLASS	ASSESSMENT	EXEMPTION CODE	VILLAGE	COUNTY	TOWN	SCHOOL	ACCOUNT NO.
CURRENT OWNERS NAME	SCHOOL DISTRICT	LAND	TAX DESCRIPTION	TAXABLE VALUE				
CURRENT OWNERS ADDRESS	PARCEL SIZE/GRID COORD	TOTAL	SPECIAL DISTRICTS					

555.007-28-1	Potsdam Vlg 869 Television		VILLAGE TAXABLE VALUE					555.007-28-1 ***** 5-109- 1
Time Warner Cable North Region	Potsdam 2 407402	0	COUNTY TAXABLE VALUE					
Company Code: 950680	Special Franchise	219,498	TOWN TAXABLE VALUE					
PO Box 7467	For Town Roll Purposes		SCHOOL TAXABLE VALUE					
Charlotte, NC 28241	x							
	BANK9999982							
	FULL MARKET VALUE	219,498						

555.007-28-2	Potsdam Vlg 836 Telecom. eq.		VILLAGE TAXABLE VALUE					555.007-28-2 *****
SLIC Network Solutions Inc	Potsdam 2 407402	0	COUNTY TAXABLE VALUE					
PO Box 122	Special franchise	173,874	TOWN TAXABLE VALUE					
Nicholville, NY 12965-0122	Company code 407402		SCHOOL TAXABLE VALUE					
	x							
	FULL MARKET VALUE	173,874						

STATE OF NEW YORK
COUNTY - St Lawrence
TOWN - Potsdam
VILLAGE - Potsdam
SWIS - 407403

2 0 1 6 T E N T A T I V E A S S E S S M E N T R O L L
SPECIAL FRANCHISE SECTION OF THE ROLL - 5
THESE ASSESSMENTS ARE ALSO USED FOR VILLAGE PURPOSES
TAX MAP NUMBER SEQUENCE
UNIFORM PERCENT OF VALUE IS 100.00
UNIFORM PERCENT OF VALUE IS 100.00

PAGE 711
VALUATION DATE-JUL 01, 2015
TAXABLE STATUS DATE-MAR 01, 2016

TAX MAP PARCEL NUMBER	PROPERTY LOCATION & CLASS	ASSESSMENT	EXEMPTION CODE	VILLAGE	COUNTY	TOWN	SCHOOL
CURRENT OWNERS NAME	SCHOOL DISTRICT	LAND	TAX DESCRIPTION	TAXABLE VALUE			
CURRENT OWNERS ADDRESS	PARCEL SIZE/GRID COORD	TOTAL	SPECIAL DISTRICTS	ACCOUNT NO.			
*****	Potsdam Vlg			555.008-28-1	*****		
555.008-28-1	866 Telephone		VILLAGE TAXABLE VALUE	694,676	5-109- 2		
Verizon New York Inc	Potsdam 2 407402	0	COUNTY TAXABLE VALUE	694,676			
Attn: Prop Tax Compl 31st Floo	Special Franchise	694,676	TOWN TAXABLE VALUE	694,676			
PO Box 2749	For Town Roll Purposes		SCHOOL TAXABLE VALUE	694,676			
Addison, TX 75001	x						
	BANK9999997						
	FULL MARKET VALUE	694,676					

STATE OF NEW YORK
 COUNTY - St Lawrence
 TOWN - Potsdam
 VILLAGE - Potsdam
 SWIS - 407403

2 0 1 6 T E N T A T I V E A S S E S S M E N T R O L L
 SPECIAL FRANCHISE SECTION OF THE ROLL - 5
 THESE ASSESSMENTS ARE ALSO USED FOR VILLAGE PURPOSES
 TAX MAP NUMBER SEQUENCE
 UNIFORM PERCENT OF VALUE IS 100.00
 UNIFORM PERCENT OF VALUE IS 100.00

PAGE 713
 VALUATION DATE-JUL 01, 2015
 TAXABLE STATUS DATE-MAR 01, 2016

TAX MAP PARCEL NUMBER	PROPERTY LOCATION & CLASS	ASSESSMENT	EXEMPTION CODE	VILLAGE	COUNTY	TOWN	SCHOOL
CURRENT OWNERS NAME	SCHOOL DISTRICT	LAND	TAX DESCRIPTION	TAXABLE VALUE			
CURRENT OWNERS ADDRESS	PARCEL SIZE/GRID COORD	TOTAL	SPECIAL DISTRICTS			ACCOUNT NO.	
***** 555.012-28-1 *****							
555.012-28-1	Potsdam Vlg						5-109- 4
St Lawrence Gas Co	861 Elec & gas		VILLAGE TAXABLE VALUE		1443,590		
Company Code 139900	Potsdam 2 407402	0	COUNTY TAXABLE VALUE		1443,590		
33 Stearns St	Special Franchise	1443,590	TOWN TAXABLE VALUE		1443,590		
PO Box 270	For Town Roll Purposes		SCHOOL TAXABLE VALUE		1443,590		
Massena, NY 13662	x						
	BANK9999995						
	FULL MARKET VALUE	1443,590					

STATE OF NEW YORK
 COUNTY - St Lawrence
 TOWN - Potsdam
 VILLAGE - Potsdam
 SWIS - 407403

2 0 1 6 T E N T A T I V E A S S E S S M E N T R O L L PAGE 716
 SPECIAL FRANCHISE SECTION OF THE ROLL - 5 SUB-SECT - R VALUATION DATE-JUL 01, 2015
 THESE ASSESSMENTS ARE ALSO USED FOR VILLAGE PURPOSES TAXABLE STATUS DATE-MAR 01, 2016
 TAX MAP NUMBER SEQUENCE
 UNIFORM PERCENT OF VALUE IS 100.00
 UNIFORM PERCENT OF VALUE IS 100.00

TAX MAP PARCEL NUMBER	PROPERTY LOCATION & CLASS	ASSESSMENT	EXEMPTION CODE	VILLAGE	COUNTY	TOWN	SCHOOL
CURRENT OWNERS NAME	SCHOOL DISTRICT	LAND	TAX DESCRIPTION	TAXABLE VALUE			
CURRENT OWNERS ADDRESS	PARCEL SIZE/GRID COORD	TOTAL	SPECIAL DISTRICTS	ACCOUNT NO.			
***** 555.009-28-1 *****							
555.009-28-1	Potsdam Vlg						5-109- 3
National Grid	861 Elec & gas		VILLAGE TAXABLE VALUE				1960,561
Attn: Real Estate Tax	Potsdam 2 407402	0	COUNTY TAXABLE VALUE				1960,561
Company Code 132350	Special Franchise	1960,561	TOWN TAXABLE VALUE				1960,561
300 Erie Blvd West	For Town Roll		SCHOOL TAXABLE VALUE				1960,561
Syracuse, NY 13202-4718	x						
	BANK9999996						
	FULL MARKET VALUE	1960,561					

STATE OF NEW YORK
 COUNTY - St Lawrence
 TOWN - Potsdam
 VILLAGE - Potsdam
 SWIS - 407403

2 0 1 6 T E N T A T I V E A S S E S S M E N T R O L L
 UTILITY & R.R. SECTION OF THE ROLL - 6
 THESE ASSESSMENTS ARE ALSO USED FOR VILLAGE PURPOSES
 TAX MAP NUMBER SEQUENCE
 UNIFORM PERCENT OF VALUE IS 100.00

PAGE 720
 VALUATION DATE-JUL 01, 2015
 TAXABLE STATUS DATE-MAR 01, 2016

TAX MAP PARCEL NUMBER	PROPERTY LOCATION & CLASS	ASSESSMENT	EXEMPTION CODE	VILLAGE	COUNTY	TOWN	SCHOOL
CURRENT OWNERS NAME	SCHOOL DISTRICT	LAND	TAX DESCRIPTION	TAXABLE VALUE			
CURRENT OWNERS ADDRESS	PARCEL SIZE/GRID COORD	TOTAL	SPECIAL DISTRICTS	ACCOUNT NO.			
***** 64.058-3-13 *****							
	73 Market St						6-107- 2
64.058-3-13	831 Tele Comm		VILLAGE TAXABLE VALUE				1200,000
Verizon New York Inc	Potsdam 2 407402	200,000	COUNTY TAXABLE VALUE				1200,000
Company Code 631900	025202	1200,000	TOWN TAXABLE VALUE				1200,000
PO Box 2749	App Factor 1.00 Po Sch		SCHOOL TAXABLE VALUE				1200,000
Addison, TX 75001	C O Bldg						
	ACRES 2.00 BANK9999997						
	EAST-0329587 NRTH-1703138						
	FULL MARKET VALUE	1200,000					
***** 64.058-3-13./1 *****							
	73 Market St						
64.058-3-13./1	831 Tele Comm		VILLAGE TAXABLE VALUE				69,550
Verizon New York Inc	Potsdam 2 407402	0	COUNTY TAXABLE VALUE				69,550
Company Code 631900	25205	69,550	TOWN TAXABLE VALUE				69,550
PO Box 2749	App Factor 1.00 Po Sch		SCHOOL TAXABLE VALUE				69,550
Addison, TX 75001	Radio Tower						
	ACRES 0.01 BANK9999997						
	FULL MARKET VALUE	69,550					

STATE OF NEW YORK
 COUNTY - St Lawrence
 TOWN - Potsdam
 VILLAGE - Potsdam
 SWIS - 407403

2 0 1 6 T E N T A T I V E A S S E S S M E N T R O L L
 UTILITY & R.R. SECTION OF THE ROLL - 6
 THESE ASSESSMENTS ARE ALSO USED FOR VILLAGE PURPOSES
 TAX MAP NUMBER SEQUENCE
 UNIFORM PERCENT OF VALUE IS 100.00
 UNIFORM PERCENT OF VALUE IS 100.00

PAGE 722
 VALUATION DATE-JUL 01, 2015
 TAXABLE STATUS DATE-MAR 01, 2016

TAX MAP PARCEL NUMBER	PROPERTY LOCATION & CLASS	ASSESSMENT	EXEMPTION CODE	VILLAGE	COUNTY	TOWN	SCHOOL	ACCOUNT NO.
CURRENT OWNERS NAME	SCHOOL DISTRICT	LAND	TAX DESCRIPTION					TAXABLE VALUE
CURRENT OWNERS ADDRESS	PARCEL SIZE/GRID COORD	TOTAL	SPECIAL DISTRICTS					
***** 65.053-1-6.12 *****								
	184 Elm St							
65.053-1-6.12	871 Elec-Gas Facil		VILLAGE TAXABLE VALUE					827,400
MSP Realty LLC	Potsdam 2 407402	256,100	COUNTY TAXABLE VALUE					827,400
566 Coffeen St	99sp17962	827,400	TOWN TAXABLE VALUE					827,400
Watertown, NY 13601	Re:bldg Leased To Orion now called Brascan ACRES 2.40 EAST-0337066 NRTH-1702782 DEED BOOK 2003 PG-10233 FULL MARKET VALUE		SCHOOL TAXABLE VALUE					827,400

STATE OF NEW YORK
 COUNTY - St Lawrence
 TOWN - Potsdam
 VILLAGE - Potsdam
 SWIS - 407403

2 0 1 6 T E N T A T I V E A S S E S S M E N T R O L L
 UTILITY & R.R. SECTION OF THE ROLL - 6
 THESE ASSESSMENTS ARE ALSO USED FOR VILLAGE PURPOSES
 TAX MAP NUMBER SEQUENCE
 UNIFORM PERCENT OF VALUE IS 100.00
 UNIFORM PERCENT OF VALUE IS 100.00

PAGE 724
 VALUATION DATE-JUL 01, 2015
 TAXABLE STATUS DATE-MAR 01, 2016

TAX MAP PARCEL NUMBER	PROPERTY LOCATION & CLASS	ASSESSMENT	EXEMPTION CODE	VILLAGE	COUNTY	TOWN	SCHOOL	ACCOUNT NO.
CURRENT OWNERS NAME	SCHOOL DISTRICT	LAND	TAX DESCRIPTION	TAXABLE VALUE				
CURRENT OWNERS ADDRESS	PARCEL SIZE/GRID COORD	TOTAL	SPECIAL DISTRICTS					ACCOUNT NO.

674.003-9999-139.900/2881	Potsdam Vlg 885 Gas Outside Pla			VILLAGE TAXABLE VALUE	107,974			6-108- 2
St Lawrence Gas Co	Potsdam 2 407402	0		COUNTY TAXABLE VALUE	107,974			
Attn: Company Code 139900	Loc # 888888	107,974		TOWN TAXABLE VALUE	107,974			
33 Stearns St	App Factor 1.00 Po Sch			SCHOOL TAXABLE VALUE	107,974			
PO Box 270	M&r Equip/clarkson Sta							
Massena, NY 13662	ACRES 0.01 BANK9999995							
	FULL MARKET VALUE	107,974						

674.003-9999-631.900/1881	Potsdam Vlg 836 Telecom. eq.		Mass Telec 47100	105,603	105,603	105,603	105,603	6-107- 1
Verizon New York Inc	Potsdam 2 407402	0		VILLAGE TAXABLE VALUE	222,001			
Company Code 631900	Outside Plant	327,604		COUNTY TAXABLE VALUE	222,001			
PO Box 2749	App Factor 1.00 Po School			TOWN TAXABLE VALUE	222,001			
Addison, TX 75001	loc # 888888			SCHOOL TAXABLE VALUE	222,001			
	ACRES 0.01 BANK9999997							
	FULL MARKET VALUE	327,604						

STATE OF NEW YORK
 COUNTY - St Lawrence
 TOWN - Potsdam
 VILLAGE - Potsdam
 SWIS - 407403

2 0 1 6 T E N T A T I V E A S S E S S M E N T R O L L
 UTILITY & R.R. SECTION OF THE ROLL - 6
 THESE ASSESSMENTS ARE ALSO USED FOR VILLAGE PURPOSES
 M A P S E C T I O N - 674
 S U B - S E C T I O N - 003
 UNIFORM PERCENT OF VALUE IS 100.00

PAGE 725
 VALUATION DATE-JUL 01, 2015
 TAXABLE STATUS DATE-MAR 01, 2016
 RPS150/V04/L015
 CURRENT DATE 5/02/2016

*** S P E C I A L D I S T R I C T S U M M A R Y ***

CODE	DISTRICT NAME	TOTAL PARCELS	EXTENSION TYPE	EXTENSION VALUE	AD VALOREM VALUE	EXEMPT AMOUNT	TAXABLE VALUE
------	---------------	---------------	----------------	-----------------	------------------	---------------	---------------

NO SPECIAL DISTRICTS AT THIS LEVEL

*** S C H O O L D I S T R I C T S U M M A R Y ***

CODE	DISTRICT NAME	TOTAL PARCELS	ASSESSED LAND	ASSESSED TOTAL	EXEMPT AMOUNT	TOTAL TAXABLE	STAR AMOUNT	STAR TAXABLE
407402	Potsdam 2	2		435,578	105,603	329,975		329,975
	S U B - T O T A L	2		435,578	105,603	329,975		329,975
	T O T A L	2		435,578	105,603	329,975		329,975

*** S Y S T E M C O D E S S U M M A R Y ***

NO SYSTEM EXEMPTIONS AT THIS LEVEL

*** E X E M P T I O N S U M M A R Y ***

CODE	DESCRIPTION	TOTAL PARCELS	VILLAGE	COUNTY	TOWN	SCHOOL
47100	Mass Telec	1	105,603	105,603	105,603	105,603
	T O T A L	1	105,603	105,603	105,603	105,603

*** G R A N D T O T A L S ***

ROLL SEC	DESCRIPTION	TOTAL PARCELS	ASSESSED LAND	ASSESSED TOTAL	TAXABLE VILLAGE	TAXABLE COUNTY	TAXABLE TOWN	TAXABLE SCHOOL	STAR TAXABLE
6	UTILITIES & N.C.	2		435,578	329,975	329,975	329,975	329,975	329,975

STATE OF NEW YORK
 COUNTY - St Lawrence
 TOWN - Potsdam
 VILLAGE - Potsdam
 SWIS - 407403

2 0 1 6 T E N T A T I V E A S S E S S M E N T R O L L
 UTILITY & R.R. SECTION OF THE ROLL - 6
 THESE ASSESSMENTS ARE ALSO USED FOR VILLAGE PURPOSES
 S U B - S E C T I O N - 003
 UNIFORM PERCENT OF VALUE IS 100.00
 R O L L S U B S E C T I O N - - T O T A L S

PAGE 726
 VALUATION DATE-JUL 01, 2015
 TAXABLE STATUS DATE-MAR 01, 2016
 RPS150/V04/L015
 CURRENT DATE 5/02/2016

*** S P E C I A L D I S T R I C T S U M M A R Y ***

CODE	DISTRICT NAME	TOTAL PARCELS	EXTENSION TYPE	EXTENSION VALUE	AD VALOREM VALUE	EXEMPT AMOUNT	TAXABLE VALUE
------	---------------	---------------	----------------	-----------------	------------------	---------------	---------------

NO SPECIAL DISTRICTS AT THIS LEVEL

*** S C H O O L D I S T R I C T S U M M A R Y ***

CODE	DISTRICT NAME	TOTAL PARCELS	ASSESSED LAND	ASSESSED TOTAL	EXEMPT AMOUNT	TOTAL TAXABLE	STAR AMOUNT	STAR TAXABLE
407402	Potsdam 2	5	456,100	2532,528	105,603	2426,925		2426,925
	S U B - T O T A L	5	456,100	2532,528	105,603	2426,925		2426,925
	T O T A L	5	456,100	2532,528	105,603	2426,925		2426,925

*** S Y S T E M C O D E S S U M M A R Y ***

NO SYSTEM EXEMPTIONS AT THIS LEVEL

*** E X E M P T I O N S U M M A R Y ***

CODE	DESCRIPTION	TOTAL PARCELS	VILLAGE	COUNTY	TOWN	SCHOOL
47100	Mass Telec	1	105,603	105,603	105,603	105,603
	T O T A L	1	105,603	105,603	105,603	105,603

*** G R A N D T O T A L S ***

ROLL SEC	DESCRIPTION	TOTAL PARCELS	ASSESSED LAND	ASSESSED TOTAL	TAXABLE VILLAGE	TAXABLE COUNTY	TAXABLE TOWN	TAXABLE SCHOOL	STAR TAXABLE
6	UTILITIES & N.C.	5	456,100	2532,528	2426,925	2426,925	2426,925	2426,925	2426,925

STATE OF NEW YORK
 COUNTY - St Lawrence
 TOWN - Potsdam
 VILLAGE - Potsdam
 SWIS - 407403

2 0 1 6 T E N T A T I V E A S S E S S M E N T R O L L PAGE 727
 UTILITY & R.R. SECTION OF THE ROLL - 6 SUB-SECT - R VALUATION DATE-JUL 01, 2015
 THESE ASSESSMENTS ARE ALSO USED FOR VILLAGE PURPOSES TAXABLE STATUS DATE-MAR 01, 2016
 TAX MAP NUMBER SEQUENCE
 UNIFORM PERCENT OF VALUE IS 100.00
 UNIFORM PERCENT OF VALUE IS 100.00

TAX MAP PARCEL NUMBER	PROPERTY LOCATION & CLASS	ASSESSMENT	EXEMPTION CODE	VILLAGE	COUNTY	TOWN	SCHOOL
CURRENT OWNERS NAME	SCHOOL DISTRICT	LAND	TAX DESCRIPTION	TAXABLE VALUE			
CURRENT OWNERS ADDRESS	PARCEL SIZE/GRID COORD	TOTAL	SPECIAL DISTRICTS	ACCOUNT NO.			

64.052-1-2	78 Lawrence Ave			64.052-1-2	*****		
National Grid	872 Elec-Substation		VILLAGE TAXABLE VALUE	467,877	6-107- 9		
Attn: Real Estate Tax	Potsdam 2 407402	54,500	COUNTY TAXABLE VALUE	467,877			
Company Code 132350	loc # 813976	467,877	TOWN TAXABLE VALUE	467,877			
300 Erie Boulevard West	App Factor 1.00 Po Sch		SCHOOL TAXABLE VALUE	467,877			
Syracuse, NY 13202-4718	Lawrence Ave Substation						
	ACRES 6.60 BANK9999996						
	EAST-0334218 NRTH-1705739						
	DEED BOOK 615 PG-00366						
	FULL MARKET VALUE	467,877					

STATE OF NEW YORK
 COUNTY - St Lawrence
 TOWN - Potsdam
 VILLAGE - Potsdam
 SWIS - 407403

2 0 1 6 T E N T A T I V E A S S E S S M E N T R O L L PAGE 729
 UTILITY & R.R. SECTION OF THE ROLL - 6 SUB-SECT - R VALUATION DATE-JUL 01, 2015
 THESE ASSESSMENTS ARE ALSO USED FOR VILLAGE PURPOSES TAXABLE STATUS DATE-MAR 01, 2016
 TAX MAP NUMBER SEQUENCE
 UNIFORM PERCENT OF VALUE IS 100.00
 UNIFORM PERCENT OF VALUE IS 100.00

TAX MAP PARCEL NUMBER	PROPERTY LOCATION & CLASS	ASSESSMENT	EXEMPTION CODE	VILLAGE	COUNTY	TOWN	SCHOOL
CURRENT OWNERS NAME	SCHOOL DISTRICT	LAND	TAX DESCRIPTION	TAXABLE VALUE			
CURRENT OWNERS ADDRESS	PARCEL SIZE/GRID COORD	TOTAL	SPECIAL DISTRICTS	ACCOUNT NO.			

64.057-3-1.1	26 Pine St			64.057-3-1.1	*****		
National Grid	871 Elec-Gas Facil		VILLAGE TAXABLE VALUE	910,000	6-107-12		
Attn: Real Estate Tax	Potsdam 2 407402	79,300	COUNTY TAXABLE VALUE	910,000			
Company Code 132350	loc # 816325	910,000	TOWN TAXABLE VALUE	910,000			
300 Erie Boulevard West	App Factor 1.00 Po Sch		SCHOOL TAXABLE VALUE	910,000			
Syracuse, NY 13202-4718	Pine Street Improvements						
	ACRES 5.33 BANK9999996						
	EAST-0327010 NRTH-1702254						
	DEED BOOK 885 PG-00057						
	FULL MARKET VALUE	910,000					

STATE OF NEW YORK
 COUNTY - St Lawrence
 TOWN - Potsdam
 VILLAGE - Potsdam
 SWIS - 407403

2 0 1 6 T E N T A T I V E A S S E S S M E N T R O L L PAGE 731
 UTILITY & R.R. SECTION OF THE ROLL - 6 SUB-SECT - R VALUATION DATE-JUL 01, 2015
 THESE ASSESSMENTS ARE ALSO USED FOR VILLAGE PURPOSES TAXABLE STATUS DATE-MAR 01, 2016
 TAX MAP NUMBER SEQUENCE
 UNIFORM PERCENT OF VALUE IS 100.00
 UNIFORM PERCENT OF VALUE IS 100.00

TAX MAP PARCEL NUMBER	PROPERTY LOCATION & CLASS	ASSESSMENT	EXEMPTION CODE	VILLAGE	COUNTY	TOWN	SCHOOL
CURRENT OWNERS NAME	SCHOOL DISTRICT	LAND	TAX DESCRIPTION	TAXABLE VALUE			
CURRENT OWNERS ADDRESS	PARCEL SIZE/GRID COORD	TOTAL	SPECIAL DISTRICTS	ACCOUNT NO.			

64.058-6-26	20,22,24 Pine St			64.058-6-26	*****		
National Grid	871 Elec-Gas Facil		VILLAGE TAXABLE VALUE	1740,000	6-107-11		
Attn: Real Estate Tax	Potsdam 2 407402	50,000	COUNTY TAXABLE VALUE	1740,000			
Company Code 132350	loc # 816326	1740,000	TOWN TAXABLE VALUE	1740,000			
300 Erie Boulevard West	App Factor 1.00 Po Sch		SCHOOL TAXABLE VALUE	1740,000			
Syracuse, NY 13202-4718	Pine St Service Bldg						
	ACRES 4.30 BANK9999996						
	EAST-0327325 NRTH-1702108						
	DEED BOOK 894 PG-00973						
	FULL MARKET VALUE	1740,000					

STATE OF NEW YORK
 COUNTY - St Lawrence
 TOWN - Potsdam
 VILLAGE - Potsdam
 SWIS - 407403

2 0 1 6 T E N T A T I V E A S S E S S M E N T R O L L PAGE 733
 UTILITY & R.R. SECTION OF THE ROLL - 6 SUB-SECT - R VALUATION DATE-JUL 01, 2015
 THESE ASSESSMENTS ARE ALSO USED FOR VILLAGE PURPOSES TAXABLE STATUS DATE-MAR 01, 2016
 TAX MAP NUMBER SEQUENCE
 UNIFORM PERCENT OF VALUE IS 100.00
 UNIFORM PERCENT OF VALUE IS 100.00

TAX MAP PARCEL NUMBER	PROPERTY LOCATION & CLASS	ASSESSMENT	EXEMPTION CODE	VILLAGE	COUNTY	TOWN	SCHOOL
CURRENT OWNERS NAME	SCHOOL DISTRICT	LAND	TAX DESCRIPTION	TAXABLE VALUE			
CURRENT OWNERS ADDRESS	PARCEL SIZE/GRID COORD	TOTAL	SPECIAL DISTRICTS	ACCOUNT NO.			

64.066-4-10	Maple St			64.066-4-10	*****		
National Grid	380 Pub Util Vac - WTRFNT		VILLAGE TAXABLE VALUE				6-107- 7
Attn: Real Estate Tax	Potsdam 2 407402	3,500	COUNTY TAXABLE VALUE				
Company Code 132350	Loc # 813908	3,500	TOWN TAXABLE VALUE				
300 Erie Boulevard West	App Factor 1.00 Pots Sch		SCHOOL TAXABLE VALUE				
Syracuse, NY 13202-4718	Former Ptsdm Muni Substat						
	FRNT 56.00 DPTH 136.00						
	ACRES 0.17 BANK9999996						
	EAST-0329049 NRTH-1701411						
	DEED BOOK 282 PG-00221						
	FULL MARKET VALUE	3,500					

STATE OF NEW YORK
 COUNTY - St Lawrence
 TOWN - Potsdam
 VILLAGE - Potsdam
 SWIS - 407403

2 0 1 6 T E N T A T I V E A S S E S S M E N T R O L L PAGE 735
 UTILITY & R.R. SECTION OF THE ROLL - 6 SUB-SECT - R VALUATION DATE-JUL 01, 2015
 THESE ASSESSMENTS ARE ALSO USED FOR VILLAGE PURPOSES TAXABLE STATUS DATE-MAR 01, 2016
 TAX MAP NUMBER SEQUENCE
 UNIFORM PERCENT OF VALUE IS 100.00
 UNIFORM PERCENT OF VALUE IS 100.00

TAX MAP PARCEL NUMBER	PROPERTY LOCATION & CLASS	ASSESSMENT	EXEMPTION CODE	VILLAGE	COUNTY	TOWN	SCHOOL
CURRENT OWNERS NAME	SCHOOL DISTRICT	LAND	TAX DESCRIPTION	TAXABLE VALUE			
CURRENT OWNERS ADDRESS	PARCEL SIZE/GRID COORD	TOTAL	SPECIAL DISTRICTS	ACCOUNT NO.			

64.075-4-1	Off Maple St			64.075-4-1	*****		
Brookfield	874 Elec-hydro - WTRFNT		VILLAGE TAXABLE VALUE	49,000	6-107- 5		
Accts payable N. America	Potsdam 2 407402	49,000	COUNTY TAXABLE VALUE	49,000			
75 State St Ste 2701	loc # 811479 Oak & Sugar I	49,000	TOWN TAXABLE VALUE	49,000			
Boston, MA 02109	App Factor 1.00 Po Sch		SCHOOL TAXABLE VALUE	49,000			
	Sugar Island Hydro						
	ACRES 65.30 BANK9999943						
	EAST-0330178 NRTH-1698833						
	DEED BOOK 1999 PG-15544						
	FULL MARKET VALUE	49,000					

STATE OF NEW YORK
 COUNTY - St Lawrence
 TOWN - Potsdam
 VILLAGE - Potsdam
 SWIS - 407403

2 0 1 6 T E N T A T I V E A S S E S S M E N T R O L L

UTILITY & R.R. SECTION OF THE ROLL - 6 SUB-SECT - R VALUATION DATE-JUL 01, 2015
 THESE ASSESSMENTS ARE ALSO USED FOR VILLAGE PURPOSES TAXABLE STATUS DATE-MAR 01, 2016
 TAX MAP NUMBER SEQUENCE
 UNIFORM PERCENT OF VALUE IS 100.00
 UNIFORM PERCENT OF VALUE IS 100.00

TAX MAP PARCEL NUMBER	PROPERTY LOCATION & CLASS	ASSESSMENT	EXEMPTION CODE	VILLAGE	COUNTY	TOWN	SCHOOL	TAXABLE VALUE	ACCOUNT NO.
CURRENT OWNERS NAME	SCHOOL DISTRICT	LAND	TAX DESCRIPTION						
CURRENT OWNERS ADDRESS	PARCEL SIZE/GRID COORD	TOTAL	SPECIAL DISTRICTS						

674.003-9999-132.350/1201	Potsdam Vlg 882 Elec Trans Imp			VILLAGE	TAXABLE VALUE			672,131	
National Grid	Potsdam 2 407402	0		COUNTY	TAXABLE VALUE			672,131	
Attn: Real Estate Tax	loc # 812101	672,131		TOWN	TAXABLE VALUE			672,131	
Company Code 132350	App Factor 1.00 Po Sch			SCHOOL	TAXABLE VALUE			672,131	
300 Erie Boulevard West	T302 Andrews-Sandstone #1								
Syracuse, NY 13202-4718	ACRES 0.01 BANK9999996								
	FULL MARKET VALUE	672,131							

674.003-9999-132.350/1251	Potsdam Vlg 882 Elec Trans Imp			VILLAGE	TAXABLE VALUE			179	
National Grid	Potsdam 2 407402	0		COUNTY	TAXABLE VALUE			179	
Attn: Real Estate Tax	loc # 812484	179		TOWN	TAXABLE VALUE			179	
Company Code 132350	App Factor 1.00			SCHOOL	TAXABLE VALUE			179	
300 Erie Boulevard West	Nichvil/franklin St#21								
Syracuse, NY 13202-4718	ACRES 0.01 BANK9999996								
	FULL MARKET VALUE	179							

674.003-9999-132.350/1261	Potsdam Vlg 882 Elec Trans Imp			VILLAGE	TAXABLE VALUE			111,484	6-107- 6
National Grid	Potsdam 2 407402	0		COUNTY	TAXABLE VALUE			111,484	
Attn: Real Estate Tax	loc # 812241	111,484		TOWN	TAXABLE VALUE			111,484	
Company Code 132350	App Factor 1.00 Po Sch			SCHOOL	TAXABLE VALUE			111,484	
300 Erie Boulevard West	Transm Dennison Colton #5								
Syracuse, NY 13202-4718	ACRES 0.01 BANK9999996								
	FULL MARKET VALUE	111,484							

674.003-9999-132.350/1881	Potsdam Vlg 884 Elec Dist Out			VILLAGE	TAXABLE VALUE			1081,336	6-107-10
National Grid	Potsdam 2 407402	0		COUNTY	TAXABLE VALUE			1081,336	
Attn: Real Estate Tax	loc # 888888	1081,336		TOWN	TAXABLE VALUE			1081,336	
Company Code 132350	App Factor 1.00 Po School			SCHOOL	TAXABLE VALUE			1081,336	
300 Erie Boulevard West	Electric Distribution								
Syracuse, NY 13202-4718	ACRES 0.01 BANK9999996								
	FULL MARKET VALUE	1081,336							

STATE OF NEW YORK
 COUNTY - St Lawrence
 TOWN - Potsdam
 VILLAGE - Potsdam
 SWIS - 407403

2 0 1 6 T E N T A T I V E A S S E S S M E N T R O L L
 UTILITY & R.R. SECTION OF THE ROLL - 6
 THESE ASSESSMENTS ARE ALSO USED FOR VILLAGE PURPOSES
 UNIFORM PERCENT OF VALUE IS 100.00

PAGE 740
 VALUATION DATE-JUL 01, 2015
 TAXABLE STATUS DATE-MAR 01, 2016
 RPS150/V04/L015
 CURRENT DATE 5/02/2016

R O L L S E C T I O N T O T A L S

*** S P E C I A L D I S T R I C T S U M M A R Y ***

CODE	DISTRICT NAME	TOTAL PARCELS	EXTENSION TYPE	EXTENSION VALUE	AD VALOREM VALUE	EXEMPT AMOUNT	TAXABLE VALUE
------	---------------	---------------	----------------	-----------------	------------------	---------------	---------------

NO SPECIAL DISTRICTS AT THIS LEVEL

*** S C H O O L D I S T R I C T S U M M A R Y ***

CODE	DISTRICT NAME	TOTAL PARCELS	ASSESSED LAND	ASSESSED TOTAL	EXEMPT AMOUNT	TOTAL TAXABLE	STAR AMOUNT	STAR TAXABLE
407402	Potsdam 2	14	692,400	7568,035	105,603	7462,432		7462,432
	S U B - T O T A L	14	692,400	7568,035	105,603	7462,432		7462,432
	T O T A L	14	692,400	7568,035	105,603	7462,432		7462,432

*** S Y S T E M C O D E S S U M M A R Y ***

NO SYSTEM EXEMPTIONS AT THIS LEVEL

*** E X E M P T I O N S U M M A R Y ***

CODE	DESCRIPTION	TOTAL PARCELS	VILLAGE	COUNTY	TOWN	SCHOOL
47100	Mass Telec	1	105,603	105,603	105,603	105,603
	T O T A L	1	105,603	105,603	105,603	105,603

*** G R A N D T O T A L S ***

ROLL SEC	DESCRIPTION	TOTAL PARCELS	ASSESSED LAND	ASSESSED TOTAL	TAXABLE VILLAGE	TAXABLE COUNTY	TAXABLE TOWN	TAXABLE SCHOOL	STAR TAXABLE
6	UTILITIES & N.C.	14	692,400	7568,035	7462,432	7462,432	7462,432	7462,432	7462,432

STATE OF NEW YORK
 COUNTY - St Lawrence
 TOWN - Potsdam
 VILLAGE - Potsdam
 SWIS - 407403

2 0 1 6 T E N T A T I V E A S S E S S M E N T R O L L
 CEILING RAILROAD SECTION OF THE ROLL - 7
 THESE ASSESSMENTS ARE ALSO USED FOR VILLAGE PURPOSES
 TAX MAP NUMBER SEQUENCE
 UNIFORM PERCENT OF VALUE IS 100.00

PAGE 741
 VALUATION DATE-JUL 01, 2015
 TAXABLE STATUS DATE-MAR 01, 2016

TAX MAP PARCEL NUMBER	PROPERTY LOCATION & CLASS	ASSESSMENT	EXEMPTION CODE	VILLAGE	COUNTY	TOWN	SCHOOL
CURRENT OWNERS NAME	SCHOOL DISTRICT	LAND	TAX DESCRIPTION	TAXABLE VALUE			
CURRENT OWNERS ADDRESS	PARCEL SIZE/GRID COORD	TOTAL	SPECIAL DISTRICTS	ACCOUNT NO.			

64.058-1-11	Washington St 843 Non-ceil. rr						
CSX Transportation Inc	Potsdam 2 407402	47,600	VILLAGE TAXABLE VALUE	64.058-1-11			6-107-14
Attn: Tax Department	Non Transportation	47,600	COUNTY TAXABLE VALUE				
500 Water (C910) St	See 2007-19825 for Merger		TOWN TAXABLE VALUE				
Jacksonville, FL 32202	ACRES 2.30 BANK9999942		SCHOOL TAXABLE VALUE				
	EAST-0329014 NRTH-1703592						
	DEED BOOK 1999 PG-22278						
	FULL MARKET VALUE	47,600					

64.058-1-12	Elderkin St 842 Ceiling rr		Railroad C 47200	653,128	653,128	653,128	6-108- 1. 1
CSX Transportation Inc	Potsdam 2 407402	270,700	VILLAGE TAXABLE VALUE				
Attn: Tax Department	RR Tracks For T & S Rolls	1250,000	COUNTY TAXABLE VALUE				
500 Water (C910) St	21.52% Village Appr.		TOWN TAXABLE VALUE				
Jacksonville, FL 32202	ACRES 14.80 BANK9999942		SCHOOL TAXABLE VALUE				
	EAST-0328965 NRTH-1704288						
	FULL MARKET VALUE	1250,000					

STATE OF NEW YORK
 COUNTY - St Lawrence
 TOWN - Potsdam
 VILLAGE - Potsdam
 SWIS - 407403

2 0 1 6 T E N T A T I V E A S S E S S M E N T R O L L
 CEILING RAILROAD SECTION OF THE ROLL - 7
 THESE ASSESSMENTS ARE ALSO USED FOR VILLAGE PURPOSES
 M A P S E C T I O N - 064
 S U B - S E C T I O N - 058
 UNIFORM PERCENT OF VALUE IS 100.00

PAGE 742
 VALUATION DATE-JUL 01, 2015
 TAXABLE STATUS DATE-MAR 01, 2016
 RPS150/V04/L015
 CURRENT DATE 5/02/2016

*** S P E C I A L D I S T R I C T S U M M A R Y ***

CODE	DISTRICT NAME	TOTAL PARCELS	EXTENSION TYPE	EXTENSION VALUE	AD VALOREM VALUE	EXEMPT AMOUNT	TAXABLE VALUE
------	---------------	---------------	----------------	-----------------	------------------	---------------	---------------

NO SPECIAL DISTRICTS AT THIS LEVEL

*** S C H O O L D I S T R I C T S U M M A R Y ***

CODE	DISTRICT NAME	TOTAL PARCELS	ASSESSED LAND	ASSESSED TOTAL	EXEMPT AMOUNT	TOTAL TAXABLE	STAR AMOUNT	STAR TAXABLE
407402	Potsdam 2	2	318,300	1297,600	653,128	644,472		644,472
	S U B - T O T A L	2	318,300	1297,600	653,128	644,472		644,472
	T O T A L	2	318,300	1297,600	653,128	644,472		644,472

*** S Y S T E M C O D E S S U M M A R Y ***

NO SYSTEM EXEMPTIONS AT THIS LEVEL

*** E X E M P T I O N S U M M A R Y ***

CODE	DESCRIPTION	TOTAL PARCELS	VILLAGE	COUNTY	TOWN	SCHOOL
47200	Railroad C	1	653,128	653,128	653,128	653,128
	T O T A L	1	653,128	653,128	653,128	653,128

*** G R A N D T O T A L S ***

ROLL SEC	DESCRIPTION	TOTAL PARCELS	ASSESSED LAND	ASSESSED TOTAL	TAXABLE VILLAGE	TAXABLE COUNTY	TAXABLE TOWN	TAXABLE SCHOOL	STAR TAXABLE
7	CEILING RAILROADS	2	318,300	1297,600	644,472	644,472	644,472	644,472	644,472

STATE OF NEW YORK
 COUNTY - St Lawrence
 TOWN - Potsdam
 VILLAGE - Potsdam
 SWIS - 407403

2 0 1 6 T E N T A T I V E A S S E S S M E N T R O L L
 CEILING RAILROAD SECTION OF THE ROLL - 7
 THESE ASSESSMENTS ARE ALSO USED FOR VILLAGE PURPOSES
 S U B - S E C T I O N - 058
 UNIFORM PERCENT OF VALUE IS 100.00
 R O L L S U B S E C T I O N - - T O T A L S

PAGE 743
 VALUATION DATE-JUL 01, 2015
 TAXABLE STATUS DATE-MAR 01, 2016
 RPS150/V04/L015
 CURRENT DATE 5/02/2016

*** S P E C I A L D I S T R I C T S U M M A R Y ***

CODE	DISTRICT NAME	TOTAL PARCELS	EXTENSION TYPE	EXTENSION VALUE	AD VALOREM VALUE	EXEMPT AMOUNT	TAXABLE VALUE
------	---------------	---------------	----------------	-----------------	------------------	---------------	---------------

NO SPECIAL DISTRICTS AT THIS LEVEL

*** S C H O O L D I S T R I C T S U M M A R Y ***

CODE	DISTRICT NAME	TOTAL PARCELS	ASSESSED LAND	ASSESSED TOTAL	EXEMPT AMOUNT	TOTAL TAXABLE	STAR AMOUNT	STAR TAXABLE
407402	Potsdam 2	2	318,300	1297,600	653,128	644,472		644,472
	S U B - T O T A L	2	318,300	1297,600	653,128	644,472		644,472
	T O T A L	2	318,300	1297,600	653,128	644,472		644,472

*** S Y S T E M C O D E S S U M M A R Y ***

NO SYSTEM EXEMPTIONS AT THIS LEVEL

*** E X E M P T I O N S U M M A R Y ***

CODE	DESCRIPTION	TOTAL PARCELS	VILLAGE	COUNTY	TOWN	SCHOOL
47200	Railroad C	1	653,128	653,128	653,128	653,128
	T O T A L	1	653,128	653,128	653,128	653,128

*** G R A N D T O T A L S ***

ROLL SEC	DESCRIPTION	TOTAL PARCELS	ASSESSED LAND	ASSESSED TOTAL	TAXABLE VILLAGE	TAXABLE COUNTY	TAXABLE TOWN	TAXABLE SCHOOL	STAR TAXABLE
7	CEILING RAILROADS	2	318,300	1297,600	644,472	644,472	644,472	644,472	644,472

STATE OF NEW YORK
 COUNTY - St Lawrence
 TOWN - Potsdam
 VILLAGE - Potsdam
 SWIS - 407403

2 0 1 6 T E N T A T I V E A S S E S S M E N T R O L L
 CEILING RAILROAD SECTION OF THE ROLL - 7
 THESE ASSESSMENTS ARE ALSO USED FOR VILLAGE PURPOSES
 UNIFORM PERCENT OF VALUE IS 100.00

PAGE 744
 VALUATION DATE-JUL 01, 2015
 TAXABLE STATUS DATE-MAR 01, 2016
 RPS150/V04/L015
 CURRENT DATE 5/02/2016

R O L L S E C T I O N T O T A L S

*** S P E C I A L D I S T R I C T S U M M A R Y ***

CODE	DISTRICT NAME	TOTAL PARCELS	EXTENSION TYPE	EXTENSION VALUE	AD VALOREM VALUE	EXEMPT AMOUNT	TAXABLE VALUE
------	---------------	---------------	----------------	-----------------	------------------	---------------	---------------

NO SPECIAL DISTRICTS AT THIS LEVEL

*** S C H O O L D I S T R I C T S U M M A R Y ***

CODE	DISTRICT NAME	TOTAL PARCELS	ASSESSED LAND	ASSESSED TOTAL	EXEMPT AMOUNT	TOTAL TAXABLE	STAR AMOUNT	STAR TAXABLE
407402	Potsdam 2	2	318,300	1297,600	653,128	644,472		644,472
	S U B - T O T A L	2	318,300	1297,600	653,128	644,472		644,472
	T O T A L	2	318,300	1297,600	653,128	644,472		644,472

*** S Y S T E M C O D E S S U M M A R Y ***

NO SYSTEM EXEMPTIONS AT THIS LEVEL

*** E X E M P T I O N S U M M A R Y ***

CODE	DESCRIPTION	TOTAL PARCELS	VILLAGE	COUNTY	TOWN	SCHOOL
47200	Railroad C	1	653,128	653,128	653,128	653,128
	T O T A L	1	653,128	653,128	653,128	653,128

*** G R A N D T O T A L S ***

ROLL SEC	DESCRIPTION	TOTAL PARCELS	ASSESSED LAND	ASSESSED TOTAL	TAXABLE VILLAGE	TAXABLE COUNTY	TAXABLE TOWN	TAXABLE SCHOOL	STAR TAXABLE
7	CEILING RAILROADS	2	318,300	1297,600	644,472	644,472	644,472	644,472	644,472

STATE OF NEW YORK
 COUNTY - St Lawrence
 TOWN - Potsdam
 VILLAGE - Potsdam
 SWIS - 407403

2 0 1 6 T E N T A T I V E A S S E S S M E N T R O L L
 WHOLLY EXEMPT SECTION OF THE ROLL - 8
 THESE ASSESSMENTS ARE ALSO USED FOR VILLAGE PURPOSES
 TAX MAP NUMBER SEQUENCE
 UNIFORM PERCENT OF VALUE IS 100.00

PAGE 745
 VALUATION DATE-JUL 01, 2015
 TAXABLE STATUS DATE-MAR 01, 2016

TAX MAP PARCEL NUMBER	PROPERTY LOCATION & CLASS	ASSESSMENT	EXEMPTION CODE-----	VILLAGE-----	COUNTY-----	TOWN-----	SCHOOL	ACCOUNT NO.
CURRENT OWNERS NAME	SCHOOL DISTRICT	LAND	TAX DESCRIPTION	TAXABLE VALUE				
CURRENT OWNERS ADDRESS	PARCEL SIZE/GRID COORD	TOTAL	SPECIAL DISTRICTS					
***** 64.034-1-3.1 *****								
	37 Country Ln							
64.034-1-3.1	822 Water supply		Village Ow 13650	950,000	950,000	950,000	950,000	950,000
Village of Potsdam	Potsdam 2 407402	343,800	VILLAGE TAXABLE VALUE					0
PO Box 5168	Easements 2008/21394,2139	950,000	COUNTY TAXABLE VALUE					0
Potsdam, NY 13676	ACRES 27.50		TOWN TAXABLE VALUE					0
	EAST-0328554 NRTH-1709041		SCHOOL TAXABLE VALUE					0
	DEED BOOK 2014 PG-13391							
	FULL MARKET VALUE	950,000						

STATE OF NEW YORK
 COUNTY - St Lawrence
 TOWN - Potsdam
 VILLAGE - Potsdam
 SWIS - 407403

2 0 1 6 T E N T A T I V E A S S E S S M E N T R O L L
 WHOLLY EXEMPT SECTION OF THE ROLL - 8
 THESE ASSESSMENTS ARE ALSO USED FOR VILLAGE PURPOSES
 M A P S E C T I O N - 064
 S U B - S E C T I O N - 034
 UNIFORM PERCENT OF VALUE IS 100.00

PAGE 746
 VALUATION DATE-JUL 01, 2015
 TAXABLE STATUS DATE-MAR 01, 2016
 RPS150/V04/L015
 CURRENT DATE 5/02/2016

*** S P E C I A L D I S T R I C T S U M M A R Y ***

CODE	DISTRICT NAME	TOTAL PARCELS	EXTENSION TYPE	EXTENSION VALUE	AD VALOREM VALUE	EXEMPT AMOUNT	TAXABLE VALUE
------	---------------	---------------	----------------	-----------------	------------------	---------------	---------------

NO SPECIAL DISTRICTS AT THIS LEVEL

*** S C H O O L D I S T R I C T S U M M A R Y ***

CODE	DISTRICT NAME	TOTAL PARCELS	ASSESSED LAND	ASSESSED TOTAL	EXEMPT AMOUNT	TOTAL TAXABLE	STAR AMOUNT	STAR TAXABLE
407402	Potsdam 2	1	343,800	950,000	950,000			
	S U B - T O T A L	1	343,800	950,000	950,000			
	T O T A L	1	343,800	950,000	950,000			

*** S Y S T E M C O D E S S U M M A R Y ***

NO SYSTEM EXEMPTIONS AT THIS LEVEL

*** E X E M P T I O N S U M M A R Y ***

CODE	DESCRIPTION	TOTAL PARCELS	VILLAGE	COUNTY	TOWN	SCHOOL
13650	Village Ow	1	950,000	950,000	950,000	950,000
	T O T A L	1	950,000	950,000	950,000	950,000

*** G R A N D T O T A L S ***

ROLL SEC	DESCRIPTION	TOTAL PARCELS	ASSESSED LAND	ASSESSED TOTAL	TAXABLE VILLAGE	TAXABLE COUNTY	TAXABLE TOWN	TAXABLE SCHOOL	STAR TAXABLE
8	WHOLLY EXEMPT	1	343,800	950,000					

STATE OF NEW YORK
COUNTY - St Lawrence
TOWN - Potsdam
VILLAGE - Potsdam
SWIS - 407403

2 0 1 6 T E N T A T I V E A S S E S S M E N T R O L L
WHOLLY EXEMPT SECTION OF THE ROLL - 8
THESE ASSESSMENTS ARE ALSO USED FOR VILLAGE PURPOSES
TAX MAP NUMBER SEQUENCE
UNIFORM PERCENT OF VALUE IS 100.00
UNIFORM PERCENT OF VALUE IS 100.00

TAX MAP PARCEL NUMBER	PROPERTY LOCATION & CLASS	ASSESSMENT	EXEMPTION CODE	VILLAGE	COUNTY	TOWN	SCHOOL
CURRENT OWNERS NAME	SCHOOL DISTRICT	LAND	TAX DESCRIPTION	TAXABLE VALUE			
CURRENT OWNERS ADDRESS	PARCEL SIZE/GRID COORD	TOTAL	SPECIAL DISTRICTS	ACCOUNT NO.			
***** 64.035-1-1.1 *****							
	84 May Rd						PT 227-15
64.035-1-1.1	311 Res vac land		Vol Fire D 26400	9,800	9,800	9,800	9,800
Potsdam Fire Department	Potsdam 2 407402	9,800	VILLAGE TAXABLE VALUE	0			
PO Box 756	FRNT 217.00 DPTH 320.00	9,800	COUNTY TAXABLE VALUE	0			
Potsdam, NY 13676	ACRES 1.60		TOWN TAXABLE VALUE	0			
	EAST-0332643 NRTH-1709537		SCHOOL TAXABLE VALUE	0			
	DEED BOOK 979 PG-00573						
	FULL MARKET VALUE	9,800					
***** 64.035-1-11.1 *****							
	22 May Rd						8-315-11
64.035-1-11.1	411 Apartment		Sr Cit Ctr 28550	5353,000	5353,000	5353,000	5353,000
Sandstone Housing Corp.	Potsdam 2 407402	272,000	VILLAGE TAXABLE VALUE	0			
22 May Rd	Re: Mayfield Apts	5353,000	COUNTY TAXABLE VALUE	0			
Potsdam, NY 13676	Re:839-546		TOWN TAXABLE VALUE	0			
	10.20 Ac Added From Town		SCHOOL TAXABLE VALUE	0			
	ACRES 13.20						
	EAST-0330806 NRTH-1708854						
	DEED BOOK 869 PG-01060						
	FULL MARKET VALUE	5353,000					
***** 64.035-1-14 *****							
	134 Leroy St						1- 48-13
64.035-1-14	642 Health bldg		New York S 12100	155,500	155,500	155,500	155,500
New York State	Potsdam 2 407402	31,500	VILLAGE TAXABLE VALUE	0			
403 Park St	70sp29000/85bp9000	155,500	COUNTY TAXABLE VALUE	0			
Tupper Lake, NY 12986	FRNT 102.00 DPTH 125.00		TOWN TAXABLE VALUE	0			
	BANK9999998		SCHOOL TAXABLE VALUE	0			
	EAST-0331211 NRTH-1708017						
	DEED BOOK 1065 PG-707						
	FULL MARKET VALUE	155,500					
***** 64.035-2-1 *****							
	63,65 May Rd						
64.035-2-1	620 Religious		Religious 25110	782,800	782,800	782,800	782,800
Emanuel Baptist Church	Potsdam 2 407402	108,400	VILLAGE TAXABLE VALUE	0			
65 May Rd	#63-Church	782,800	COUNTY TAXABLE VALUE	0			
Potsdam, NY 13676	#65-Parsonage		TOWN TAXABLE VALUE	0			
	ACRES 5.40		SCHOOL TAXABLE VALUE	0			
	EAST-0332461 NRTH-1708909						
	DEED BOOK 715 PG-00561						
	FULL MARKET VALUE	782,800					

STATE OF NEW YORK
 COUNTY - St Lawrence
 TOWN - Potsdam
 VILLAGE - Potsdam
 SWIS - 407403

2 0 1 6 T E N T A T I V E A S S E S S M E N T R O L L
 WHOLLY EXEMPT SECTION OF THE ROLL - 8
 THESE ASSESSMENTS ARE ALSO USED FOR VILLAGE PURPOSES
 M A P S E C T I O N - 064
 S U B - S E C T I O N - 035
 UNIFORM PERCENT OF VALUE IS 100.00

PAGE 748
 VALUATION DATE-JUL 01, 2015
 TAXABLE STATUS DATE-MAR 01, 2016
 RPS150/V04/L015
 CURRENT DATE 5/02/2016

*** S P E C I A L D I S T R I C T S U M M A R Y ***

CODE	DISTRICT NAME	TOTAL PARCELS	EXTENSION TYPE	EXTENSION VALUE	AD VALOREM VALUE	EXEMPT AMOUNT	TAXABLE VALUE
------	---------------	---------------	----------------	-----------------	------------------	---------------	---------------

NO SPECIAL DISTRICTS AT THIS LEVEL

*** S C H O O L D I S T R I C T S U M M A R Y ***

CODE	DISTRICT NAME	TOTAL PARCELS	ASSESSED LAND	ASSESSED TOTAL	EXEMPT AMOUNT	TOTAL TAXABLE	STAR AMOUNT	STAR TAXABLE
407402	Potsdam 2	4	421,700	6301,100	6301,100			
	S U B - T O T A L	4	421,700	6301,100	6301,100			
	T O T A L	4	421,700	6301,100	6301,100			

*** S Y S T E M C O D E S S U M M A R Y ***

NO SYSTEM EXEMPTIONS AT THIS LEVEL

*** E X E M P T I O N S U M M A R Y ***

CODE	DESCRIPTION	TOTAL PARCELS	VILLAGE	COUNTY	TOWN	SCHOOL
12100	New York S	1	155,500	155,500	155,500	155,500
25110	Religious	1	782,800	782,800	782,800	782,800
26400	Vol Fire D	1	9,800	9,800	9,800	9,800
28550	Sr Cit Ctr	1	5353,000	5353,000	5353,000	5353,000
	T O T A L	4	6301,100	6301,100	6301,100	6301,100

STATE OF NEW YORK
COUNTY - St Lawrence
TOWN - Potsdam
VILLAGE - Potsdam
SWIS - 407403

2 0 1 6 T E N T A T I V E A S S E S S M E N T R O L L
WHOLLY EXEMPT SECTION OF THE ROLL - 8
THESE ASSESSMENTS ARE ALSO USED FOR VILLAGE PURPOSES
M A P S E C T I O N - 064
S U B - S E C T I O N - 035
UNIFORM PERCENT OF VALUE IS 100.00

PAGE 749
VALUATION DATE-JUL 01, 2015
TAXABLE STATUS DATE-MAR 01, 2016
RPS150/V04/L015
CURRENT DATE 5/02/2016

*** G R A N D T O T A L S ***

ROLL SEC	DESCRIPTION	TOTAL PARCELS	ASSESSED LAND	ASSESSED TOTAL	TAXABLE VILLAGE	TAXABLE COUNTY	TAXABLE TOWN	TAXABLE SCHOOL	STAR TAXABLE
8	WHOLLY EXEMPT	4	421,700	6301,100					

STATE OF NEW YORK
 COUNTY - St Lawrence
 TOWN - Potsdam
 VILLAGE - Potsdam
 SWIS - 407403

2 0 1 6 T E N T A T I V E A S S E S S M E N T R O L L
 WHOLLY EXEMPT SECTION OF THE ROLL - 8
 THESE ASSESSMENTS ARE ALSO USED FOR VILLAGE PURPOSES
 TAX MAP NUMBER SEQUENCE
 UNIFORM PERCENT OF VALUE IS 100.00
 UNIFORM PERCENT OF VALUE IS 100.00

PAGE 750
 VALUATION DATE-JUL 01, 2015
 TAXABLE STATUS DATE-MAR 01, 2016

TAX MAP PARCEL NUMBER	PROPERTY LOCATION & CLASS	ASSESSMENT	EXEMPTION CODE	VILLAGE	COUNTY	TOWN	SCHOOL	ACCOUNT NO.
CURRENT OWNERS NAME	SCHOOL DISTRICT	LAND	TAX DESCRIPTION	TAXABLE VALUE				
CURRENT OWNERS ADDRESS	PARCEL SIZE/GRID COORD	TOTAL	SPECIAL DISTRICTS					
***** 64.042-2-12.42 *****								
64.042-2-12.42	10 Racquette Rd 642 Health bldg		Hospital 25210	715,000	715,000	715,000	715,000	715,000
Canton Potsdam Hospital	Potsdam 2 407402	146,100	VILLAGE TAXABLE VALUE		0			
50 Leroy St	94sp85000	715,000	COUNTY TAXABLE VALUE		0			
Potsdam, NY 13676-1786	00sp700,000		TOWN TAXABLE VALUE		0			
	X		SCHOOL TAXABLE VALUE		0			
	ACRES 1.00							
	EAST-0329112 NRTH-1706456							
	DEED BOOK 2000 PG-5136							
	FULL MARKET VALUE	715,000						
***** 64.042-2-14 *****								
64.042-2-14	100 Racquette Rd 411 Apartment		Housing Au 18100	4850,000	4850,000	4850,000	4850,000	8-315-12 4850,000
Potsdam Housing Authority	Potsdam 2 407402	462,500	VILLAGE TAXABLE VALUE		0			
100 Racquette Rd	Re: Racquette Acres	4850,000	COUNTY TAXABLE VALUE		0			
Potsdam, NY 13676	Multiple Housing Complex		TOWN TAXABLE VALUE		0			
	Now Called Evergreen Park		SCHOOL TAXABLE VALUE		0			
	ACRES 12.50							
	EAST-0328693 NRTH-1706470							
	DEED BOOK 819 PG-00171							
	FULL MARKET VALUE	4850,000						
***** 64.042-2-33 *****								
64.042-2-33	35 Clough St 311 Res vac land		Village Ow 13650	6,800	6,800	6,800	6,800	1- 24- 8 6,800
Village Of Potsdam	Potsdam 2 407402	6,800	VILLAGE TAXABLE VALUE		0			
Civic Center	Re: Vacant Lot	6,800	COUNTY TAXABLE VALUE		0			
2 Park St	FRNT 75.00 DPTH 122.00		TOWN TAXABLE VALUE		0			
PO Box 5168	EAST-0328644 NRTH-1705955		SCHOOL TAXABLE VALUE		0			
Potsdam, NY 13676	DEED BOOK 954 PG-00203		EZ002 Empire Zone				0 TO C	
	FULL MARKET VALUE	6,800		6,800 EX				

STATE OF NEW YORK
 COUNTY - St Lawrence
 TOWN - Potsdam
 VILLAGE - Potsdam
 SWIS - 407403

2 0 1 6 T E N T A T I V E A S S E S S M E N T R O L L
 WHOLLY EXEMPT SECTION OF THE ROLL - 8
 THESE ASSESSMENTS ARE ALSO USED FOR VILLAGE PURPOSES
 M A P S E C T I O N - 064
 S U B - S E C T I O N - 042
 UNIFORM PERCENT OF VALUE IS 100.00

PAGE 751
 VALUATION DATE-JUL 01, 2015
 TAXABLE STATUS DATE-MAR 01, 2016
 RPS150/V04/L015
 CURRENT DATE 5/02/2016

*** S P E C I A L D I S T R I C T S U M M A R Y ***

CODE	DISTRICT NAME	TOTAL PARCELS	EXTENSION TYPE	EXTENSION VALUE	AD VALOREM VALUE	EXEMPT AMOUNT	TAXABLE VALUE
EZ002	Empire Zone	1	TOTAL C		6,800	6,800	

*** S C H O O L D I S T R I C T S U M M A R Y ***

CODE	DISTRICT NAME	TOTAL PARCELS	ASSESSED LAND	ASSESSED TOTAL	EXEMPT AMOUNT	TOTAL TAXABLE	STAR AMOUNT	STAR TAXABLE
407402	Potsdam 2	3	615,400	5571,800	5571,800			
	S U B - T O T A L	3	615,400	5571,800	5571,800			
	T O T A L	3	615,400	5571,800	5571,800			

*** S Y S T E M C O D E S S U M M A R Y ***

NO SYSTEM EXEMPTIONS AT THIS LEVEL

*** E X E M P T I O N S U M M A R Y ***

CODE	DESCRIPTION	TOTAL PARCELS	VILLAGE	COUNTY	TOWN	SCHOOL
13650	Village Ow	1	6,800	6,800	6,800	6,800
18100	Housing Au	1	4850,000	4850,000	4850,000	4850,000
25210	Hospital	1	715,000	715,000	715,000	715,000
	T O T A L	3	5571,800	5571,800	5571,800	5571,800

STATE OF NEW YORK
COUNTY - St Lawrence
TOWN - Potsdam
VILLAGE - Potsdam
SWIS - 407403

2 0 1 6 T E N T A T I V E A S S E S S M E N T R O L L
WHOLLY EXEMPT SECTION OF THE ROLL - 8
THESE ASSESSMENTS ARE ALSO USED FOR VILLAGE PURPOSES
M A P S E C T I O N - 064
S U B - S E C T I O N - 042
UNIFORM PERCENT OF VALUE IS 100.00

PAGE 752
VALUATION DATE-JUL 01, 2015
TAXABLE STATUS DATE-MAR 01, 2016
RPS150/V04/L015
CURRENT DATE 5/02/2016

*** G R A N D T O T A L S ***

ROLL SEC	DESCRIPTION	TOTAL PARCELS	ASSESSED LAND	ASSESSED TOTAL	TAXABLE VILLAGE	TAXABLE COUNTY	TAXABLE TOWN	TAXABLE SCHOOL	STAR TAXABLE
8	WHOLLY EXEMPT	3	615,400	5571,800					

STATE OF NEW YORK
 COUNTY - St Lawrence
 TOWN - Potsdam
 VILLAGE - Potsdam
 SWIS - 407403

2 0 1 6 T E N T A T I V E A S S E S S M E N T R O L L
 WHOLLY EXEMPT SECTION OF THE ROLL - 8
 THESE ASSESSMENTS ARE ALSO USED FOR VILLAGE PURPOSES
 TAX MAP NUMBER SEQUENCE
 UNIFORM PERCENT OF VALUE IS 100.00
 UNIFORM PERCENT OF VALUE IS 100.00

PAGE 753
 VALUATION DATE-JUL 01, 2015
 TAXABLE STATUS DATE-MAR 01, 2016

TAX MAP PARCEL NUMBER	PROPERTY LOCATION & CLASS	ASSESSMENT	EXEMPTION CODE	VILLAGE	COUNTY	TOWN	SCHOOL	ACCOUNT NO.
CURRENT OWNERS NAME	SCHOOL DISTRICT	LAND	TAX DESCRIPTION	TAXABLE VALUE				
CURRENT OWNERS ADDRESS	PARCEL SIZE/GRID COORD	TOTAL	SPECIAL DISTRICTS					
***** 64.043-2-12 *****								
64.043-2-12	22 Castle Dr							8-114- 3
Church of Jesus Christ of Latt	620 Religious		Religious 25110	1050,000	1050,000	1050,000	1050,000	1050,000
50 E North	Potsdam 2 407402	77,900	VILLAGE TAXABLE VALUE		0			
Temple St 22Nd Fl	x	1050,000	COUNTY TAXABLE VALUE		0			
Salt Lake City Utah, 84150	x		TOWN TAXABLE VALUE		0			
	x		SCHOOL TAXABLE VALUE		0			
	ACRES 3.90							
	EAST-0332866 NRTH-1706157							
	DEED BOOK 915 PG-00391							
	FULL MARKET VALUE	1050,000						
***** 64.043-2-13 *****								
64.043-2-13	Leroy St							1- 79-12
Village of Potsdam	311 Res vac land		Village Ow 13650	23,200	23,200	23,200	23,200	23,200
PO Box 5168	Potsdam 2 407402	23,200	VILLAGE TAXABLE VALUE		0			
Potsdam, NY 13676	X	23,200	COUNTY TAXABLE VALUE		0			
	X		TOWN TAXABLE VALUE		0			
	89sp1500		SCHOOL TAXABLE VALUE		0			
	ACRES 6.80							
	EAST-0332391 NRTH-1706450							
	DEED BOOK 2013 PG-17032							
	FULL MARKET VALUE	23,200						

STATE OF NEW YORK
 COUNTY - St Lawrence
 TOWN - Potsdam
 VILLAGE - Potsdam
 SWIS - 407403

2 0 1 6 T E N T A T I V E A S S E S S M E N T R O L L
 WHOLLY EXEMPT SECTION OF THE ROLL - 8
 THESE ASSESSMENTS ARE ALSO USED FOR VILLAGE PURPOSES
 M A P S E C T I O N - 064
 S U B - S E C T I O N - 043
 UNIFORM PERCENT OF VALUE IS 100.00

PAGE 754
 VALUATION DATE-JUL 01, 2015
 TAXABLE STATUS DATE-MAR 01, 2016
 RPS150/V04/L015
 CURRENT DATE 5/02/2016

*** S P E C I A L D I S T R I C T S U M M A R Y ***

CODE	DISTRICT NAME	TOTAL PARCELS	EXTENSION TYPE	EXTENSION VALUE	AD VALOREM VALUE	EXEMPT AMOUNT	TAXABLE VALUE
------	---------------	---------------	----------------	-----------------	------------------	---------------	---------------

NO SPECIAL DISTRICTS AT THIS LEVEL

*** S C H O O L D I S T R I C T S U M M A R Y ***

CODE	DISTRICT NAME	TOTAL PARCELS	ASSESSED LAND	ASSESSED TOTAL	EXEMPT AMOUNT	TOTAL TAXABLE	STAR AMOUNT	STAR TAXABLE
407402	Potsdam 2	2	101,100	1073,200	1073,200			
	S U B - T O T A L	2	101,100	1073,200	1073,200			
	T O T A L	2	101,100	1073,200	1073,200			

*** S Y S T E M C O D E S S U M M A R Y ***

NO SYSTEM EXEMPTIONS AT THIS LEVEL

*** E X E M P T I O N S U M M A R Y ***

CODE	DESCRIPTION	TOTAL PARCELS	VILLAGE	COUNTY	TOWN	SCHOOL
13650	Village Ow	1	23,200	23,200	23,200	23,200
25110	Religious	1	1050,000	1050,000	1050,000	1050,000
	T O T A L	2	1073,200	1073,200	1073,200	1073,200

STATE OF NEW YORK
COUNTY - St Lawrence
TOWN - Potsdam
VILLAGE - Potsdam
SWIS - 407403

2 0 1 6 T E N T A T I V E A S S E S S M E N T R O L L
WHOLLY EXEMPT SECTION OF THE ROLL - 8
THESE ASSESSMENTS ARE ALSO USED FOR VILLAGE PURPOSES
M A P S E C T I O N - 064
S U B - S E C T I O N - 043
UNIFORM PERCENT OF VALUE IS 100.00

PAGE 755
VALUATION DATE-JUL 01, 2015
TAXABLE STATUS DATE-MAR 01, 2016
RPS150/V04/L015
CURRENT DATE 5/02/2016

*** G R A N D T O T A L S ***

ROLL SEC	DESCRIPTION	TOTAL PARCELS	ASSESSED LAND	ASSESSED TOTAL	TAXABLE VILLAGE	TAXABLE COUNTY	TAXABLE TOWN	TAXABLE SCHOOL	STAR TAXABLE
8	WHOLLY EXEMPT	2	101,100	1073,200					

STATE OF NEW YORK
 COUNTY - St Lawrence
 TOWN - Potsdam
 VILLAGE - Potsdam
 SWIS - 407403

2 0 1 6 T E N T A T I V E A S S E S S M E N T R O L L
 WHOLLY EXEMPT SECTION OF THE ROLL - 8
 THESE ASSESSMENTS ARE ALSO USED FOR VILLAGE PURPOSES
 TAX MAP NUMBER SEQUENCE
 UNIFORM PERCENT OF VALUE IS 100.00
 UNIFORM PERCENT OF VALUE IS 100.00

PAGE 756
 VALUATION DATE-JUL 01, 2015
 TAXABLE STATUS DATE-MAR 01, 2016

TAX MAP PARCEL NUMBER	PROPERTY LOCATION & CLASS	ASSESSMENT	EXEMPTION CODE	VILLAGE	COUNTY	TOWN	SCHOOL	ACCOUNT NO.
CURRENT OWNERS NAME	SCHOOL DISTRICT	LAND	TAX DESCRIPTION	TAXABLE VALUE				
CURRENT OWNERS ADDRESS	PARCEL SIZE/GRID COORD	TOTAL	SPECIAL DISTRICTS					
***** 64.049-1-10 *****								
64.049-1-10	66 Lower Pine St 642 Health bldg		New York S 12100	315,000	315,000	315,000	315,000	8-43-10 315,000
New York State	Potsdam 2 407402	76,000	VILLAGE TAXABLE VALUE		0			
Arc Inc St Law Co Chapter	Re: Health Care Facility	315,000	COUNTY TAXABLE VALUE		0			
6 Commerce Ln	New Six Bedroom Unit		TOWN TAXABLE VALUE		0			
Canton, NY 13617	84sp3500vac/85bp228000		SCHOOL TAXABLE VALUE		0			
	ACRES 2.00 BANK9999998							
	EAST-0326496 NRTH-1704101							
	DEED BOOK 985 PG-00383							
	FULL MARKET VALUE	315,000						
***** 64.049-1-16 *****								
64.049-1-16	19 Madrid Ave 651 Highway gar		Town Owned 13500	379,000	379,000	379,000	379,000	8-303-12 379,000
Town Of Potsdam	Potsdam 2 407402	200,700	VILLAGE TAXABLE VALUE		0			
18 Elm St	x	379,000	COUNTY TAXABLE VALUE		0			
Potsdam, NY 13676	x		TOWN TAXABLE VALUE		0			
	x		SCHOOL TAXABLE VALUE		0			
	ACRES 11.40							
	EAST-0325546 NRTH-1704575							
	DEED BOOK 330 PG-00167							
	FULL MARKET VALUE	379,000						
***** 64.049-1-17.11 *****								
64.049-1-17.11	17 Madrid Ave 694 Animal welfr		Other Non 25300	375,000	375,000	375,000	375,000	8-315-10 375,000
Potsdam Humane Society Inc	Potsdam 2 407402	80,300	VILLAGE TAXABLE VALUE		0			
17 Madrid Ave	Also see 2006/14287	375,000	COUNTY TAXABLE VALUE		0			
Potsdam, NY 13676	x		TOWN TAXABLE VALUE		0			
	x		SCHOOL TAXABLE VALUE		0			
	ACRES 6.30							
	EAST-0325827 NRTH-1704148							
	DEED BOOK 863 PG-00886							
	FULL MARKET VALUE	375,000						

STATE OF NEW YORK
 COUNTY - St Lawrence
 TOWN - Potsdam
 VILLAGE - Potsdam
 SWIS - 407403

2 0 1 6 T E N T A T I V E A S S E S S M E N T R O L L
 WHOLLY EXEMPT SECTION OF THE ROLL - 8
 THESE ASSESSMENTS ARE ALSO USED FOR VILLAGE PURPOSES
 M A P S E C T I O N - 064
 S U B - S E C T I O N - 049
 UNIFORM PERCENT OF VALUE IS 100.00

PAGE 757
 VALUATION DATE-JUL 01, 2015
 TAXABLE STATUS DATE-MAR 01, 2016
 RPS150/V04/L015
 CURRENT DATE 5/02/2016

*** S P E C I A L D I S T R I C T S U M M A R Y ***

CODE	DISTRICT NAME	TOTAL PARCELS	EXTENSION TYPE	EXTENSION VALUE	AD VALOREM VALUE	EXEMPT AMOUNT	TAXABLE VALUE
------	---------------	---------------	----------------	-----------------	------------------	---------------	---------------

NO SPECIAL DISTRICTS AT THIS LEVEL

*** S C H O O L D I S T R I C T S U M M A R Y ***

CODE	DISTRICT NAME	TOTAL PARCELS	ASSESSED LAND	ASSESSED TOTAL	EXEMPT AMOUNT	TOTAL TAXABLE	STAR AMOUNT	STAR TAXABLE
407402	Potsdam 2	3	357,000	1069,000	1069,000			
	S U B - T O T A L	3	357,000	1069,000	1069,000			
	T O T A L	3	357,000	1069,000	1069,000			

*** S Y S T E M C O D E S S U M M A R Y ***

NO SYSTEM EXEMPTIONS AT THIS LEVEL

*** E X E M P T I O N S U M M A R Y ***

CODE	DESCRIPTION	TOTAL PARCELS	VILLAGE	COUNTY	TOWN	SCHOOL
12100	New York S	1	315,000	315,000	315,000	315,000
13500	Town Owned	1	379,000	379,000	379,000	379,000
25300	Other Non	1	375,000	375,000	375,000	375,000
	T O T A L	3	1069,000	1069,000	1069,000	1069,000

STATE OF NEW YORK
COUNTY - St Lawrence
TOWN - Potsdam
VILLAGE - Potsdam
SWIS - 407403

2 0 1 6 T E N T A T I V E A S S E S S M E N T R O L L
WHOLLY EXEMPT SECTION OF THE ROLL - 8
THESE ASSESSMENTS ARE ALSO USED FOR VILLAGE PURPOSES
M A P S E C T I O N - 064
S U B - S E C T I O N - 049
UNIFORM PERCENT OF VALUE IS 100.00

PAGE 758
VALUATION DATE-JUL 01, 2015
TAXABLE STATUS DATE-MAR 01, 2016
RPS150/V04/L015
CURRENT DATE 5/02/2016

*** G R A N D T O T A L S ***

ROLL SEC	DESCRIPTION	TOTAL PARCELS	ASSESSED LAND	ASSESSED TOTAL	TAXABLE VILLAGE	TAXABLE COUNTY	TAXABLE TOWN	TAXABLE SCHOOL	STAR TAXABLE
8	WHOLLY EXEMPT	3	357,000	1069,000					

STATE OF NEW YORK
COUNTY - St Lawrence
TOWN - Potsdam
VILLAGE - Potsdam
SWIS - 407403

2 0 1 6 T E N T A T I V E A S S E S S M E N T R O L L
WHOLLY EXEMPT SECTION OF THE ROLL - 8
THESE ASSESSMENTS ARE ALSO USED FOR VILLAGE PURPOSES
TAX MAP NUMBER SEQUENCE
UNIFORM PERCENT OF VALUE IS 100.00
UNIFORM PERCENT OF VALUE IS 100.00

PAGE 759

VALUATION DATE-JUL 01, 2015
TAXABLE STATUS DATE-MAR 01, 2016

TAX MAP PARCEL NUMBER	PROPERTY LOCATION & CLASS	ASSESSMENT	EXEMPTION CODE	VILLAGE	COUNTY	TOWN	SCHOOL
CURRENT OWNERS NAME	SCHOOL DISTRICT	LAND	TAX DESCRIPTION	TAXABLE VALUE			
CURRENT OWNERS ADDRESS	PARCEL SIZE/GRID COORD	TOTAL	SPECIAL DISTRICTS	ACCOUNT NO.			
***** 64.050-1-17 *****							
37 Clough St							8-306-11
64.050-1-17	311 Res vac land		Village Ow 13650	14,800	14,800	14,800	14,800
Village Of Potsdam	Potsdam 2 407402	14,800	VILLAGE TAXABLE VALUE		0		
Civic Center	x	14,800	COUNTY TAXABLE VALUE		0		
2 Park St	x		TOWN TAXABLE VALUE		0		
PO Box 5168	x		SCHOOL TAXABLE VALUE		0		
Potsdam, NY 13676	ACRES 2.00						
	EAST-0328533 NRTH-1705850						
	DEED BOOK 332 PG-00349						
	FULL MARKET VALUE	14,800					
***** 64.050-2-4.2 *****							
22 Cherry St							
64.050-2-4.2	210 1 Family Res		Other Non 25300	241,500	241,500	241,500	241,500
LEAP Inc	Potsdam 2 407402	11,500	VILLAGE TAXABLE VALUE		0		
230 Pleasant Valley Rd	x	241,500	COUNTY TAXABLE VALUE		0		
Norwood, NY 13668	x		TOWN TAXABLE VALUE		0		
	x		SCHOOL TAXABLE VALUE		0		
	FRNT 100.00 DPTH 167.00						
	EAST-0328912 NRTH-1705283						
	DEED BOOK 2004 PG-14973						
	FULL MARKET VALUE	241,500					
***** 64.050-2-12 *****							
121 Market St							1- 53- 7
64.050-2-12	210 1 Family Res		Other Non 25300	125,500	125,500	125,500	125,500
LEAP Inc	Potsdam 2 407402	11,200	VILLAGE TAXABLE VALUE		0		
230 Pleasant Valley Rd	X	125,500	COUNTY TAXABLE VALUE		0		
Norwood, NY 13668	85sp37000		TOWN TAXABLE VALUE		0		
	X		SCHOOL TAXABLE VALUE		0		
	FRNT 70.00 DPTH 182.00						
	EAST-0329759 NRTH-1705323						
	DEED BOOK 2003 PG-12873						
	FULL MARKET VALUE	125,500					
***** 64.050-4-7 *****							
24 Walnut St							1- 38-11
64.050-4-7	311 Res vac land		Village Ow 13650	7,500	7,500	7,500	7,500
Village Of Potsdam	Potsdam 2 407402	7,500	VILLAGE TAXABLE VALUE		0		
Civic Center	x	7,500	COUNTY TAXABLE VALUE		0		
2 Park St	x		TOWN TAXABLE VALUE		0		
PO Box 5168	66x85x210x82x287		SCHOOL TAXABLE VALUE		0		
Potsdam, NY 13676	FRNT 66.00 DPTH 291.00						
	EAST-0328849 NRTH-1704357						
	DEED BOOK 1044 PG-00497						
	FULL MARKET VALUE	7,500					

STATE OF NEW YORK
COUNTY - St Lawrence
TOWN - Potsdam
VILLAGE - Potsdam
SWIS - 407403

2 0 1 6 T E N T A T I V E A S S E S S M E N T R O L L
WHOLLY EXEMPT SECTION OF THE ROLL - 8
THESE ASSESSMENTS ARE ALSO USED FOR VILLAGE PURPOSES
TAX MAP NUMBER SEQUENCE
UNIFORM PERCENT OF VALUE IS 100.00
UNIFORM PERCENT OF VALUE IS 100.00

PAGE 760
VALUATION DATE-JUL 01, 2015
TAXABLE STATUS DATE-MAR 01, 2016

TAX MAP PARCEL NUMBER	PROPERTY LOCATION & CLASS	ASSESSMENT	EXEMPTION CODE	VILLAGE	COUNTY	TOWN	SCHOOL
CURRENT OWNERS NAME	SCHOOL DISTRICT	LAND	TAX DESCRIPTION	TAXABLE VALUE			
CURRENT OWNERS ADDRESS	PARCEL SIZE/GRID COORD	TOTAL	SPECIAL DISTRICTS	ACCOUNT NO.			
***** 64.050-4-20 *****							
95 Market St							8-315- 7
64.050-4-20	534 Social org.		VETORG CTS 26100	124,000	124,000	124,000	124,000
Veterans Of Foreign Wars	Potsdam 2 407402	41,800	VILLAGE TAXABLE VALUE				0
Attn: Roy D Graves Post 1194	Re: V.F.W. Building	124,000	COUNTY TAXABLE VALUE				0
95 Market St	x		TOWN TAXABLE VALUE				0
Potsdam, NY 13676	x		SCHOOL TAXABLE VALUE				0
	FRNT 100.00 DPTH 125.00						
	EAST-0329794 NRTH-1704150						
	DEED BOOK 704 PG-00048						
	FULL MARKET VALUE	124,000					
***** 64.050-4-21 *****							
3 Washington St							1- 52-14
64.050-4-21	311 Res vac land		VETORG CTS 26100	7,700	7,700	7,700	7,700
Veterans Of Foreign Wars	Potsdam 2 407402	7,700	VILLAGE TAXABLE VALUE				0
Attn: Roy D Graves Post 1194	Re: Parking Lot	7,700	COUNTY TAXABLE VALUE				0
95 Market St	x		TOWN TAXABLE VALUE				0
Potsdam, NY 13676	x		SCHOOL TAXABLE VALUE				0
	FRNT 75.00 DPTH 100.00						
	EAST-0329687 NRTH-1704150						
	DEED BOOK 955 PG-00499						
	FULL MARKET VALUE	7,700					
***** 64.050-4-30 *****							
21 Washington St							1- 96- 3
64.050-4-30	311 Res vac land		Village Ow 13650	4,500	4,500	4,500	4,500
Village Of Potsdam	Potsdam 2 407402	4,500	VILLAGE TAXABLE VALUE				0
Civic Center	x	4,500	COUNTY TAXABLE VALUE				0
2 Park St	x		TOWN TAXABLE VALUE				0
PO Box 5168	54x102x73x100		SCHOOL TAXABLE VALUE				0
Potsdam, NY 13676	FRNT 54.00 DPTH 101.00						
	EAST-0329068 NRTH-1704155						
	DEED BOOK 1061 PG-112						
	FULL MARKET VALUE	4,500					
***** 64.050-5-1 *****							
93 Lower Cherry St							8-306- 3
64.050-5-1	853 Sewage - WTRFNT		Village Ow 13650	87,400	87,400	87,400	87,400
Village Of Potsdam	Potsdam 2 407402	86,200	VILLAGE TAXABLE VALUE				0
Civic Center	x	87,400	COUNTY TAXABLE VALUE				0
2 Park St	x		TOWN TAXABLE VALUE				0
PO Box 5168	x		SCHOOL TAXABLE VALUE				0
Potsdam, NY 13676	ACRES 4.70						
	EAST-0328120 NRTH-1705822						
	FULL MARKET VALUE	87,400					

STATE OF NEW YORK
 COUNTY - St Lawrence
 TOWN - Potsdam
 VILLAGE - Potsdam
 SWIS - 407403

2 0 1 6 T E N T A T I V E A S S E S S M E N T R O L L
 WHOLLY EXEMPT SECTION OF THE ROLL - 8
 THESE ASSESSMENTS ARE ALSO USED FOR VILLAGE PURPOSES
 TAX MAP NUMBER SEQUENCE
 UNIFORM PERCENT OF VALUE IS 100.00
 UNIFORM PERCENT OF VALUE IS 100.00

PAGE 761
 VALUATION DATE-JUL 01, 2015
 TAXABLE STATUS DATE-MAR 01, 2016

TAX MAP PARCEL NUMBER	PROPERTY LOCATION & CLASS	ASSESSMENT	EXEMPTION CODE	VILLAGE	COUNTY	TOWN	SCHOOL
CURRENT OWNERS NAME	SCHOOL DISTRICT	LAND	TAX DESCRIPTION	TAXABLE VALUE			
CURRENT OWNERS ADDRESS	PARCEL SIZE/GRID COORD	TOTAL	SPECIAL DISTRICTS	ACCOUNT NO.			
***** 64.050-5-24 *****							
	Riverside Dr						1-67-14
64.050-5-24	311 Res vac land		Village Ow 13650	6,600	6,600	6,600	6,600
Village Of Potsdam	Potsdam 2 407402	6,600	VILLAGE TAXABLE VALUE		0		
Civic Center	x	6,600	COUNTY TAXABLE VALUE		0		
2 Park St	x		TOWN TAXABLE VALUE		0		
PO Box 5168	x		SCHOOL TAXABLE VALUE		0		
Potsdam, NY 13676	FRNT 76.00 DPTH 115.00						
	EAST-0328524 NRTH-1704848						
	DEED BOOK 953 PG-00776						
	FULL MARKET VALUE	6,600					
***** 64.050-5-47 *****							
	Lower Cherry St						
64.050-5-47	314 Rural vac<10 - WTRFNT		Village Ow 13650	4,700	4,700	4,700	4,700
Village Of Potsdam	Potsdam 2 407402	4,700	VILLAGE TAXABLE VALUE		0		
Civic Center	FRNT 30.00 DPTH 173.00	4,700	COUNTY TAXABLE VALUE		0		
2 Park St	EAST-0328231 NRTH-1705411		TOWN TAXABLE VALUE		0		
PO Box 5168	FULL MARKET VALUE	4,700	SCHOOL TAXABLE VALUE		0		
Potsdam, NY 13676							

STATE OF NEW YORK
 COUNTY - St Lawrence
 TOWN - Potsdam
 VILLAGE - Potsdam
 SWIS - 407403

2 0 1 6 T E N T A T I V E A S S E S S M E N T R O L L
 WHOLLY EXEMPT SECTION OF THE ROLL - 8
 THESE ASSESSMENTS ARE ALSO USED FOR VILLAGE PURPOSES
 M A P S E C T I O N - 064
 S U B - S E C T I O N - 050
 UNIFORM PERCENT OF VALUE IS 100.00

PAGE 762
 VALUATION DATE-JUL 01, 2015
 TAXABLE STATUS DATE-MAR 01, 2016
 RPS150/V04/L015
 CURRENT DATE 5/02/2016

*** S P E C I A L D I S T R I C T S U M M A R Y ***

CODE	DISTRICT NAME	TOTAL PARCELS	EXTENSION TYPE	EXTENSION VALUE	AD VALOREM VALUE	EXEMPT AMOUNT	TAXABLE VALUE
------	---------------	---------------	----------------	-----------------	------------------	---------------	---------------

NO SPECIAL DISTRICTS AT THIS LEVEL

*** S C H O O L D I S T R I C T S U M M A R Y ***

CODE	DISTRICT NAME	TOTAL PARCELS	ASSESSED LAND	ASSESSED TOTAL	EXEMPT AMOUNT	TOTAL TAXABLE	STAR AMOUNT	STAR TAXABLE
407402	Potsdam 2	10	196,500	624,200	624,200			
	S U B - T O T A L	10	196,500	624,200	624,200			
	T O T A L	10	196,500	624,200	624,200			

*** S Y S T E M C O D E S S U M M A R Y ***

NO SYSTEM EXEMPTIONS AT THIS LEVEL

*** E X E M P T I O N S U M M A R Y ***

CODE	DESCRIPTION	TOTAL PARCELS	VILLAGE	COUNTY	TOWN	SCHOOL
13650	Village Ow	6	125,500	125,500	125,500	125,500
25300	Other Non	2	367,000	367,000	367,000	367,000
26100	VETORG CTS	2	131,700	131,700	131,700	131,700
	T O T A L	10	624,200	624,200	624,200	624,200

STATE OF NEW YORK
COUNTY - St Lawrence
TOWN - Potsdam
VILLAGE - Potsdam
SWIS - 407403

2 0 1 6 T E N T A T I V E A S S E S S M E N T R O L L
WHOLLY EXEMPT SECTION OF THE ROLL - 8
THESE ASSESSMENTS ARE ALSO USED FOR VILLAGE PURPOSES
M A P S E C T I O N - 064
S U B - S E C T I O N - 050
UNIFORM PERCENT OF VALUE IS 100.00

PAGE 763
VALUATION DATE-JUL 01, 2015
TAXABLE STATUS DATE-MAR 01, 2016
RPS150/V04/L015
CURRENT DATE 5/02/2016

*** G R A N D T O T A L S ***

ROLL SEC	DESCRIPTION	TOTAL PARCELS	ASSESSED LAND	ASSESSED TOTAL	TAXABLE VILLAGE	TAXABLE COUNTY	TAXABLE TOWN	TAXABLE SCHOOL	STAR TAXABLE
8	WHOLLY EXEMPT	10	196,500	624,200					

TAX MAP PARCEL NUMBER	PROPERTY LOCATION & CLASS	ASSESSMENT	EXEMPTION CODE	VILLAGE	COUNTY	TOWN	SCHOOL
CURRENT OWNERS NAME	SCHOOL DISTRICT	LAND	TAX DESCRIPTION	TAXABLE VALUE			
CURRENT OWNERS ADDRESS	PARCEL SIZE/GRID COORD	TOTAL	SPECIAL DISTRICTS	ACCOUNT NO.			
***** 64.051-4-28 *****							
29 Leroy St							8-307- 1
64.051-4-28	612 School		SCHOOL 408 13800	7319,600	7319,600	7319,600	7319,600
Potsdam Central School	Potsdam 2 407402	358,100	VILLAGE TAXABLE VALUE				0
29 Leroy St	Easement 2008/17383	7319,600	COUNTY TAXABLE VALUE				0
Potsdam, NY 13676	Easement 2009/1986		TOWN TAXABLE VALUE				0
	ACRES 80.00		SCHOOL TAXABLE VALUE				0
	EAST-0332510 NRTH-1705056						
	DEED BOOK 833 PG-590						
	FULL MARKET VALUE	7319,600					
***** 64.051-4-28./1 *****							
46 Lawrence Ave							8-307- 2
64.051-4-28./1	612 School		SCHOOL 408 13800	5936,100	5936,100	5936,100	5936,100
Potsdam Central School	Potsdam 2 407402	0	VILLAGE TAXABLE VALUE				0
29 Leroy St	Re: Elementary School	5936,100	COUNTY TAXABLE VALUE				0
Potsdam, NY 13676	(acres Of Site 21.16)		TOWN TAXABLE VALUE				0
	x		SCHOOL TAXABLE VALUE				0
	ACRES 0.01						
	DEED BOOK 833 PG-590						
	FULL MARKET VALUE	5936,100					
***** 64.051-4-28./2 *****							
54 Lawrence Ave							8-306-14
64.051-4-28./2	612 School		SCHOOL 408 13800	5600,000	5600,000	5600,000	5600,000
Potsdam Central School	Potsdam 2 407402	0	VILLAGE TAXABLE VALUE				0
29 Leroy St	Re: A.A.Kingston Middle S	5600,000	COUNTY TAXABLE VALUE				0
Potsdam, NY 13676	(acres Of Site 20.81)		TOWN TAXABLE VALUE				0
	x		SCHOOL TAXABLE VALUE				0
	ACRES 0.01						
	DEED BOOK 833 PG-590						
	FULL MARKET VALUE	5600,000					
***** 64.051-4-28./3 *****							
68 Lawrence Ave							
64.051-4-28./3	615 Educatn fac		SCHOOL 408 13800	543,900	543,900	543,900	543,900
Potsdam Central School	Potsdam 2 407402	0	VILLAGE TAXABLE VALUE				0
29 Leroy St	Re:Potsdam Day Care	543,900	COUNTY TAXABLE VALUE				0
Potsdam, NY 13676	See lease agr. 1068/488		TOWN TAXABLE VALUE				0
	x		SCHOOL TAXABLE VALUE				0
	ACRES 0.01						
	DEED BOOK 1068 PG-488						
	FULL MARKET VALUE	543,900					
***** 64.051-5-1 *****							
51 Waverly St							1- 27- 9
64.051-5-1	220 2 Family Res		Hospital 25210	117,000	117,000	117,000	117,000
Canton Potsdam Hospital	Potsdam 2 407402	7,700	VILLAGE TAXABLE VALUE				0
50 LeRoy St	2002sp35000	117,000	COUNTY TAXABLE VALUE				0
Potsdam, NY 13676-1786	2009sp138000		TOWN TAXABLE VALUE				0
	X		SCHOOL TAXABLE VALUE				0
	FRNT 66.00 DPTH 90.00						
	EAST-0330594 NRTH-1705376						
	DEED BOOK 2009 PG-4541						
	FULL MARKET VALUE	117,000					



STATE OF NEW YORK
 COUNTY - St Lawrence
 TOWN - Potsdam
 VILLAGE - Potsdam
 SWIS - 407403

2 0 1 6 T E N T A T I V E A S S E S S M E N T R O L L
 WHOLLY EXEMPT SECTION OF THE ROLL - 8
 THESE ASSESSMENTS ARE ALSO USED FOR VILLAGE PURPOSES
 TAX MAP NUMBER SEQUENCE
 UNIFORM PERCENT OF VALUE IS 100.00
 UNIFORM PERCENT OF VALUE IS 100.00

PAGE 765
 VALUATION DATE-JUL 01, 2015
 TAXABLE STATUS DATE-MAR 01, 2016

TAX MAP PARCEL NUMBER	PROPERTY LOCATION & CLASS	ASSESSMENT	EXEMPTION CODE	VILLAGE	COUNTY	TOWN	SCHOOL	ACCOUNT NO.
CURRENT OWNERS NAME	SCHOOL DISTRICT	LAND	TAX DESCRIPTION	TAXABLE VALUE				
CURRENT OWNERS ADDRESS	PARCEL SIZE/GRID COORD	TOTAL	SPECIAL DISTRICTS					
***** 64.051-5-2 *****								
	13 Grove St							1- 14- 1
64.051-5-2	210 1 Family Res		Hospital	25210	149,000	149,000	149,000	149,000
Canton Potsdam Hospital	Potsdam 2 407402	9,000	VILLAGE	TAXABLE VALUE		0		
50 Leroy St	2001sp70000	149,000	COUNTY	TAXABLE VALUE		0		
Potsdam, NY 13676-1786	2009sp140000		TOWN	TAXABLE VALUE		0		
	2006sp65000 NV		SCHOOL	TAXABLE VALUE		0		
	FRNT 75.00 DPTH 66.00							
	EAST-0330672 NRTH-1705376							
	DEED BOOK 2009 PG-2032							
	FULL MARKET VALUE	149,000						
***** 64.051-5-7.1 *****								
	29 Grove St							1- 74- 9
64.051-5-7.1	642 Health bldg		Hospital	25210	700,000	700,000	700,000	700,000
Canton Potsdam Hospital	Potsdam 2 407402	39,700	VILLAGE	TAXABLE VALUE		0		
50 Leroy St	Lamar Bldg	700,000	COUNTY	TAXABLE VALUE		0		
Potsdam, NY 13676-1786	83sp25000		TOWN	TAXABLE VALUE		0		
	x		SCHOOL	TAXABLE VALUE		0		
	FRNT 167.00 DPTH 65.00							
	EAST-0331123 NRTH-1705371							
	DEED BOOK 2008 PG-3259							
	FULL MARKET VALUE	700,000						
***** 64.051-5-9 *****								
	58 Leroy St							1- 65- 7
64.051-5-9	483 Converted Re		Hospital	25210	88,500	88,500	88,500	88,500
Canton Potsdam Hospital	Potsdam 2 407402	28,700	VILLAGE	TAXABLE VALUE		0		
50 Leroy St	97sp52500	88,500	COUNTY	TAXABLE VALUE		0		
Potsdam, NY 13676-1876	X		TOWN	TAXABLE VALUE		0		
	X		SCHOOL	TAXABLE VALUE		0		
	FRNT 104.00 DPTH 167.00							
	EAST-0331182 NRTH-1705178							
	DEED BOOK 2008 PG-3259							
	FULL MARKET VALUE	88,500						
***** 64.051-5-10 *****								
	56 Leroy St							1- 21- 5
64.051-5-10	483 Converted Re		Hospital	25210	108,000	108,000	108,000	108,000
Canton Potsdam Hospital	Potsdam 2 407402	10,800	VILLAGE	TAXABLE VALUE		0		
50 Leroy St	2004sp125000	108,000	COUNTY	TAXABLE VALUE		0		
Potsdam, NY 13676-1876	X		TOWN	TAXABLE VALUE		0		
	X		SCHOOL	TAXABLE VALUE		0		
	FRNT 69.00 DPTH 167.00							
	EAST-0331182 NRTH-1705095							
	DEED BOOK 2008 PG-3259							
	FULL MARKET VALUE	108,000						

STATE OF NEW YORK
 COUNTY - St Lawrence
 TOWN - Potsdam
 VILLAGE - Potsdam
 SWIS - 407403

2 0 1 6 T E N T A T I V E A S S E S S M E N T R O L L
 WHOLLY EXEMPT SECTION OF THE ROLL - 8
 THESE ASSESSMENTS ARE ALSO USED FOR VILLAGE PURPOSES
 TAX MAP NUMBER SEQUENCE
 UNIFORM PERCENT OF VALUE IS 100.00
 UNIFORM PERCENT OF VALUE IS 100.00

PAGE 766
 VALUATION DATE-JUL 01, 2015
 TAXABLE STATUS DATE-MAR 01, 2016

TAX MAP PARCEL NUMBER	PROPERTY LOCATION & CLASS	ASSESSMENT	EXEMPTION CODE	VILLAGE	COUNTY	TOWN	SCHOOL	ACCOUNT NO.
CURRENT OWNERS NAME	SCHOOL DISTRICT	LAND	TAX DESCRIPTION	TAXABLE VALUE				
CURRENT OWNERS ADDRESS	PARCEL SIZE/GRID COORD	TOTAL	SPECIAL DISTRICTS					
***** 64.051-5-11.11 *****								
50 Leroy St								8-311- 8
64.051-5-11.11	641 Hospital		Hospital 25210	13750,000	13750,000	13750,000	13750,000	13750,000
Canton Potsdam Hospital	Potsdam 2 407402	250,000	VILLAGE	TAXABLE VALUE				0
50 Leroy St	Re: Medical Hospital	13750,000	COUNTY	TAXABLE VALUE				0
Potsdam, NY 13676-1786	x		TOWN	TAXABLE VALUE				0
	x		SCHOOL	TAXABLE VALUE				0
	ACRES 4.00							
	EAST-0331082 NRTH-1704998							
	DEED BOOK 769 PG-00034							
	FULL MARKET VALUE	13750,000						
***** 64.051-5-12 *****								
22 Cottage St								8-303-11
64.051-5-12	662 Police/fire		Other Non 25300	77,000	77,000	77,000	77,000	77,000
Potsdam Rescue Squad Inc	Potsdam 2 407402	23,700	VILLAGE	TAXABLE VALUE				0
PO Box 700	Re: Potsdam Rescue Squad	77,000	COUNTY	TAXABLE VALUE				0
Potsdam, NY 13676	x		TOWN	TAXABLE VALUE				0
	60x110		SCHOOL	TAXABLE VALUE				0
	FRNT 60.00 DPTH 110.00							
	EAST-0330932 NRTH-1704789							
	FULL MARKET VALUE	77,000						
***** 64.051-5-13.1 *****								
20 Cottage & 17 Grove St								1- 74-11
64.051-5-13.1	642 Health bldg		Hospital 25210	2650,000	2650,000	2650,000	2650,000	2650,000
Canton-Potsdam Hospital	Potsdam 2 407402	76,600	VILLAGE	TAXABLE VALUE				0
50 Leroy St	x	2650,000	COUNTY	TAXABLE VALUE				0
Potsdam, NY 13676-1786	83sp881488		TOWN	TAXABLE VALUE				0
	x		SCHOOL	TAXABLE VALUE				0
	ACRES 2.60							
	EAST-0330811 NRTH-1705080							
	DEED BOOK 978 PG-01026							
	FULL MARKET VALUE	2650,000						
***** 64.051-5-15 *****								
16 Cottage St								1- 94-14
64.051-5-15	312 Vac w/imprv		Hospital 25210	44,000	44,000	44,000	44,000	44,000
Canton Potsdam Hospital	Potsdam 2 407402	21,800	VILLAGE	TAXABLE VALUE				0
50 Leroy St	2011sp100,000	44,000	COUNTY	TAXABLE VALUE				0
Potsdam, NY 13676-1786	X		TOWN	TAXABLE VALUE				0
	X		SCHOOL	TAXABLE VALUE				0
	FRNT 58.00 DPTH 165.00							
	EAST-0330736 NRTH-1704815							
	DEED BOOK 2011 PG-9894							
	FULL MARKET VALUE	44,000						

STATE OF NEW YORK
 COUNTY - St Lawrence
 TOWN - Potsdam
 VILLAGE - Potsdam
 SWIS - 407403

2 0 1 6 T E N T A T I V E A S S E S S M E N T R O L L
 WHOLLY EXEMPT SECTION OF THE ROLL - 8
 THESE ASSESSMENTS ARE ALSO USED FOR VILLAGE PURPOSES
 TAX MAP NUMBER SEQUENCE
 UNIFORM PERCENT OF VALUE IS 100.00
 UNIFORM PERCENT OF VALUE IS 100.00

PAGE 767
 VALUATION DATE-JUL 01, 2015
 TAXABLE STATUS DATE-MAR 01, 2016

TAX MAP PARCEL NUMBER	PROPERTY LOCATION & CLASS	ASSESSMENT	EXEMPTION CODE	VILLAGE	COUNTY	TOWN	SCHOOL	ACCOUNT NO.
CURRENT OWNERS NAME	SCHOOL DISTRICT	LAND	TAX DESCRIPTION	TAXABLE VALUE				
CURRENT OWNERS ADDRESS	PARCEL SIZE/GRID COORD	TOTAL	SPECIAL DISTRICTS					
***** 64.051-5-16 *****								
14 Cottage St								1- 55-10
64.051-5-16	210 1 Family Res		Hospital 25210	138,700	138,700	138,700	138,700	138,700
Canton Potsdam Hospital	Potsdam 2 407402	12,300	VILLAGE TAXABLE VALUE		0			
50 LeRoy St	2008sp200000	138,700	COUNTY TAXABLE VALUE		0			
Potsdam, NY 13676-1786	X		TOWN TAXABLE VALUE		0			
	X		SCHOOL TAXABLE VALUE		0			
	FRNT 83.00 DPTH 165.00							
	EAST-0330667 NRTH-1704807							
	DEED BOOK 2008 PG-20709							
	FULL MARKET VALUE	138,700						
***** 64.051-5-17 *****								
12 Cottage St								1- 2- 2
64.051-5-17	411 Apartment		Hospital 25210	79,600	79,600	79,600	79,600	79,600
Canton Potsdam Hospital	Potsdam 2 407402	31,000	VILLAGE TAXABLE VALUE		0			
50 Leroy St	2004sp35000	79,600	COUNTY TAXABLE VALUE		0			
Potsdam, NY 13676-1786	2008sp150000		TOWN TAXABLE VALUE		0			
	X		SCHOOL TAXABLE VALUE		0			
	FRNT 83.00 DPTH 99.00							
	EAST-0330579 NRTH-1704779							
	DEED BOOK 2008 PG-20920							
	FULL MARKET VALUE	79,600						
***** 64.051-5-18 *****								
39 Waverly St								1- 88-11
64.051-5-18	210 1 Family Res		Hospital 25210	120,800	120,800	120,800	120,800	120,800
Canton Potsdam Hospital	Potsdam 2 407402	7,400	VILLAGE TAXABLE VALUE		0			
50 LeRoy St	98sp24000	120,800	COUNTY TAXABLE VALUE		0			
Potsdam, NY 13676-1786	2008sp117500		TOWN TAXABLE VALUE		0			
	X		SCHOOL TAXABLE VALUE		0			
	FRNT 66.00 DPTH 83.00							
	EAST-0330587 NRTH-1704866							
	DEED BOOK 2008 PG-20018							
	FULL MARKET VALUE	120,800						
***** 64.051-5-19 *****								
41 Waverly St								1- 31-10
64.051-5-19	210 1 Family Res		Hospital 25210	97,300	97,300	97,300	97,300	97,300
Canton Potsdam Hospital	Potsdam 2 407402	11,500	VILLAGE TAXABLE VALUE		0			
50 LeRoy St	2008sp80000	97,300	COUNTY TAXABLE VALUE		0			
Potsdam, NY 13676-1786	86sp38500		TOWN TAXABLE VALUE		0			
	X		SCHOOL TAXABLE VALUE		0			
	FRNT 74.00 DPTH 165.00							
	EAST-0330618 NRTH-1704944							
	DEED BOOK 2008 PG-2317							
	FULL MARKET VALUE	97,300						

STATE OF NEW YORK
COUNTY - St Lawrence
TOWN - Potsdam
VILLAGE - Potsdam
SWIS - 407403

2 0 1 6 T E N T A T I V E A S S E S S M E N T R O L L
WHOLLY EXEMPT SECTION OF THE ROLL - 8
THESE ASSESSMENTS ARE ALSO USED FOR VILLAGE PURPOSES
TAX MAP NUMBER SEQUENCE
UNIFORM PERCENT OF VALUE IS 100.00
UNIFORM PERCENT OF VALUE IS 100.00

PAGE 768
VALUATION DATE-JUL 01, 2015
TAXABLE STATUS DATE-MAR 01, 2016

TAX MAP PARCEL NUMBER	PROPERTY LOCATION & CLASS	ASSESSMENT	EXEMPTION CODE	VILLAGE	COUNTY	TOWN	SCHOOL	ACCOUNT NO.
CURRENT OWNERS NAME	SCHOOL DISTRICT	LAND	TAX DESCRIPTION	TAXABLE VALUE				
CURRENT OWNERS ADDRESS	PARCEL SIZE/GRID COORD	TOTAL	SPECIAL DISTRICTS					
***** 64.051-5-20 *****								
43 Waverly St								1- 6-15
64.051-5-20	283 Res w/Comuse		Hospital	25210	175,000	175,000	175,000	175,000
Canton Potsdam Hospital	Potsdam 2 407402	30,000	VILLAGE	TAXABLE VALUE				0
50 LeRoy St	2005sp79000	175,000	COUNTY	TAXABLE VALUE				0
Potsdam, NY 13676-1786	84sp32000		TOWN	TAXABLE VALUE				0
	2008sp90000		SCHOOL	TAXABLE VALUE				0
	FRNT 74.00 DPTH 165.00							
	EAST-0330612 NRTH-1705011							
	DEED BOOK 2008 PG-1471							
	FULL MARKET VALUE	175,000						
***** 64.051-5-21 *****								
43 1/2 Waverly St								1- 94- 5
64.051-5-21	210 1 Family Res		Hospital	25210	93,200	93,200	93,200	93,200
Canton Potsdam Hospital	Potsdam 2 407402	8,000	VILLAGE	TAXABLE VALUE				0
50 Leroy St	05/04sp75000	93,200	COUNTY	TAXABLE VALUE				0
Potsdam, NY 13676-1786	2008sp122500		TOWN	TAXABLE VALUE				0
	08/03sp63000		SCHOOL	TAXABLE VALUE				0
	FRNT 51.00 DPTH 165.00							
	EAST-0330615 NRTH-1705072							
	DEED BOOK 2008 PG-18210							
	FULL MARKET VALUE	93,200						
***** 64.051-5-24 *****								
49 Waverly St								1- 91- 3
64.051-5-24	210 1 Family Res		Hospital	25210	147,700	147,700	147,700	147,700
Canton Potsdam Hospital	Potsdam 2 407402	12,300	VILLAGE	TAXABLE VALUE				0
50 LeRoy St	2009sp145000	147,700	COUNTY	TAXABLE VALUE				0
Potsdam, NY 13676-1786	2004sp18500		TOWN	TAXABLE VALUE				0
	X		SCHOOL	TAXABLE VALUE				0
	FRNT 83.00 DPTH 165.00							
	EAST-0330623 NRTH-1705307							
	DEED BOOK 2009 PG-3046							
	FULL MARKET VALUE	147,700						
***** 64.051-6-2 *****								
15 Cottage St								1- 9- 9
64.051-6-2	210 1 Family Res		Hospital	25210	94,500	94,500	94,500	94,500
Canton Potsdam Hospital	Potsdam 2 407402	10,900	VILLAGE	TAXABLE VALUE				0
50 Leroy St	2008sp90000	94,500	COUNTY	TAXABLE VALUE				0
Potsdam, NY 13676-1786	X		TOWN	TAXABLE VALUE				0
	X		SCHOOL	TAXABLE VALUE				0
	FRNT 66.00 DPTH 198.00							
	EAST-0330720 NRTH-1704587							
	DEED BOOK 2008 PG-18895							
	FULL MARKET VALUE	94,500						

STATE OF NEW YORK
 COUNTY - St Lawrence
 TOWN - Potsdam
 VILLAGE - Potsdam
 SWIS - 407403

2 0 1 6 T E N T A T I V E A S S E S S M E N T R O L L
 WHOLLY EXEMPT SECTION OF THE ROLL - 8
 THESE ASSESSMENTS ARE ALSO USED FOR VILLAGE PURPOSES
 TAX MAP NUMBER SEQUENCE
 UNIFORM PERCENT OF VALUE IS 100.00
 UNIFORM PERCENT OF VALUE IS 100.00

PAGE 769
 VALUATION DATE-JUL 01, 2015
 TAXABLE STATUS DATE-MAR 01, 2016

TAX MAP PARCEL NUMBER	PROPERTY LOCATION & CLASS	ASSESSMENT	EXEMPTION CODE	VILLAGE	COUNTY	TOWN	SCHOOL	ACCOUNT NO.
CURRENT OWNERS NAME	SCHOOL DISTRICT	LAND	TAX DESCRIPTION	TAXABLE VALUE				
CURRENT OWNERS ADDRESS	PARCEL SIZE/GRID COORD	TOTAL	SPECIAL DISTRICTS					
***** 64.051-6-4 *****								
19 Cottage St								1- 56- 4
64.051-6-4	312 Vac w/imprv		Hospital	25210	61,300	61,300	61,300	61,300
Canton-Potsdam Hospital	Potsdam 2 407402	11,300	VILLAGE	TAXABLE VALUE		0		
50 Leroy St	X	61,300	COUNTY	TAXABLE VALUE		0		
Potsdam, NY 13676	X		TOWN	TAXABLE VALUE		0		
	X		SCHOOL	TAXABLE VALUE		0		
	FRNT 69.00 DPTH 198.00							
	EAST-0330858 NRTH-1704583							
	DEED BOOK 2013 PG-15594							
	FULL MARKET VALUE	61,300						
***** 64.051-6-5 *****								
21 Cottage St								1- 58-18
64.051-6-5	438 Parking lot		Hospital	25210	44,900	44,900	44,900	44,900
Canton Potsdam Hospital	Potsdam 2 407402	34,900	VILLAGE	TAXABLE VALUE		0		
50 Leroy St	2008sp85000	44,900	COUNTY	TAXABLE VALUE		0		
Potsdam, NY 13676-1786	X		TOWN	TAXABLE VALUE		0		
	91sp32000		SCHOOL	TAXABLE VALUE		0		
	FRNT 70.00 DPTH 198.00							
	EAST-0330927 NRTH-1704587							
	DEED BOOK 2008 PG-15244							
	FULL MARKET VALUE	44,900						
***** 64.051-6-6 *****								
23 Cottage St								1- 97-11
64.051-6-6	438 Parking lot		Hospital	25210	39,100	39,100	39,100	39,100
Canton Potsdam Hospital	Potsdam 2 407402	29,100	VILLAGE	TAXABLE VALUE		0		
50 Leroy St	2001sp58000	39,100	COUNTY	TAXABLE VALUE		0		
Potsdam, NY 13676-1786	2008sp135000		TOWN	TAXABLE VALUE		0		
	X		SCHOOL	TAXABLE VALUE		0		
	FRNT 62.00 DPTH 165.00							
	EAST-0330998 NRTH-1704587							
	DEED BOOK 2009 PG-1479							
	FULL MARKET VALUE	39,100						
***** 64.051-6-9 *****								
44 Leroy St								1- 97- 9
64.051-6-9	438 Parking lot		Hospital	25210	53,000	53,000	53,000	53,000
Canton Potsdam Hospital	Potsdam 2 407402	43,000	VILLAGE	TAXABLE VALUE		0		
50 Leroy St	2008sp88000	53,000	COUNTY	TAXABLE VALUE		0		
Potsdam, NY 13676-1786	X		TOWN	TAXABLE VALUE		0		
	X		SCHOOL	TAXABLE VALUE		0		
	FRNT 165.00 DPTH 116.00							
	EAST-0331213 NRTH-1704597							
	DEED BOOK 2008 PG-15298							
	FULL MARKET VALUE	53,000						

STATE OF NEW YORK
 COUNTY - St Lawrence
 TOWN - Potsdam
 VILLAGE - Potsdam
 SWIS - 407403

2 0 1 6 T E N T A T I V E A S S E S S M E N T R O L L
 WHOLLY EXEMPT SECTION OF THE ROLL - 8
 THESE ASSESSMENTS ARE ALSO USED FOR VILLAGE PURPOSES
 M A P S E C T I O N - 064
 S U B - S E C T I O N - 051
 UNIFORM PERCENT OF VALUE IS 100.00

PAGE 770
 VALUATION DATE-JUL 01, 2015
 TAXABLE STATUS DATE-MAR 01, 2016
 RPS150/V04/L015
 CURRENT DATE 5/02/2016

*** S P E C I A L D I S T R I C T S U M M A R Y ***

CODE	DISTRICT NAME	TOTAL PARCELS	EXTENSION TYPE	EXTENSION VALUE	AD VALOREM VALUE	EXEMPT AMOUNT	TAXABLE VALUE
------	---------------	---------------	----------------	-----------------	------------------	---------------	---------------

NO SPECIAL DISTRICTS AT THIS LEVEL

*** S C H O O L D I S T R I C T S U M M A R Y ***

CODE	DISTRICT NAME	TOTAL PARCELS	ASSESSED LAND	ASSESSED TOTAL	EXEMPT AMOUNT	TOTAL TAXABLE	STAR AMOUNT	STAR TAXABLE
407402	Potsdam 2	25	1067,800	38228,200	38228,200			
	S U B - T O T A L	25	1067,800	38228,200	38228,200			
	T O T A L	25	1067,800	38228,200	38228,200			

*** S Y S T E M C O D E S S U M M A R Y ***

NO SYSTEM EXEMPTIONS AT THIS LEVEL

*** E X E M P T I O N S U M M A R Y ***

CODE	DESCRIPTION	TOTAL PARCELS	VILLAGE	COUNTY	TOWN	SCHOOL
13800	SCHOOL 408	4	19399,600	19399,600	19399,600	19399,600
25210	Hospital	20	18751,600	18751,600	18751,600	18751,600
25300	Other Non	1	77,000	77,000	77,000	77,000
	T O T A L	25	38228,200	38228,200	38228,200	38228,200

STATE OF NEW YORK
COUNTY - St Lawrence
TOWN - Potsdam
VILLAGE - Potsdam
SWIS - 407403

2 0 1 6 T E N T A T I V E A S S E S S M E N T R O L L
WHOLLY EXEMPT SECTION OF THE ROLL - 8
THESE ASSESSMENTS ARE ALSO USED FOR VILLAGE PURPOSES
M A P S E C T I O N - 064
S U B - S E C T I O N - 051
UNIFORM PERCENT OF VALUE IS 100.00

PAGE 771
VALUATION DATE-JUL 01, 2015
TAXABLE STATUS DATE-MAR 01, 2016
RPS150/V04/L015
CURRENT DATE 5/02/2016

*** G R A N D T O T A L S ***

ROLL SEC	DESCRIPTION	TOTAL PARCELS	ASSESSED LAND	ASSESSED TOTAL	TAXABLE VILLAGE	TAXABLE COUNTY	TAXABLE TOWN	TAXABLE SCHOOL	STAR TAXABLE
8	WHOLLY EXEMPT	25	1067,800	38228,200					

STATE OF NEW YORK
 COUNTY - St Lawrence
 TOWN - Potsdam
 VILLAGE - Potsdam
 SWIS - 407403

2 0 1 6 T E N T A T I V E A S S E S S M E N T R O L L
 WHOLLY EXEMPT SECTION OF THE ROLL - 8
 THESE ASSESSMENTS ARE ALSO USED FOR VILLAGE PURPOSES
 TAX MAP NUMBER SEQUENCE
 UNIFORM PERCENT OF VALUE IS 100.00
 UNIFORM PERCENT OF VALUE IS 100.00

PAGE 772
 VALUATION DATE-JUL 01, 2015
 TAXABLE STATUS DATE-MAR 01, 2016

TAX MAP PARCEL NUMBER	PROPERTY LOCATION & CLASS	ASSESSMENT	EXEMPTION CODE	VILLAGE	COUNTY	TOWN	SCHOOL	ACCOUNT NO.
CURRENT OWNERS NAME	SCHOOL DISTRICT	LAND	TAX DESCRIPTION	TAXABLE VALUE				
CURRENT OWNERS ADDRESS	PARCEL SIZE/GRID COORD	TOTAL	SPECIAL DISTRICTS					
***** 64.052-1-14.2 *****								
	49 Lawrence Ave							
64.052-1-14.2	465 Prof. bldg.		Hospital	25210	2500,000	2500,000	2500,000	2500,000
Canton Potsdam Hospital Founda	Potsdam 2 407402	400,000	VILLAGE	TAXABLE VALUE	0			
50 Leroy St	x	2500,000	COUNTY	TAXABLE VALUE	0			
Potsdam, NY 13676-1786	x		TOWN	TAXABLE VALUE	0			
	x		SCHOOL	TAXABLE VALUE	0			
	ACRES 24.10							
	EAST-0333394 NRTH-1704136							
	DEED BOOK 2009 PG-8457							
	FULL MARKET VALUE	2500,000						

STATE OF NEW YORK
 COUNTY - St Lawrence
 TOWN - Potsdam
 VILLAGE - Potsdam
 SWIS - 407403

2 0 1 6 T E N T A T I V E A S S E S S M E N T R O L L
 WHOLLY EXEMPT SECTION OF THE ROLL - 8
 THESE ASSESSMENTS ARE ALSO USED FOR VILLAGE PURPOSES
 M A P S E C T I O N - 064
 S U B - S E C T I O N - 052
 UNIFORM PERCENT OF VALUE IS 100.00

PAGE 773
 VALUATION DATE-JUL 01, 2015
 TAXABLE STATUS DATE-MAR 01, 2016
 RPS150/V04/L015
 CURRENT DATE 5/02/2016

*** S P E C I A L D I S T R I C T S U M M A R Y ***

CODE	DISTRICT NAME	TOTAL PARCELS	EXTENSION TYPE	EXTENSION VALUE	AD VALOREM VALUE	EXEMPT AMOUNT	TAXABLE VALUE
------	---------------	---------------	----------------	-----------------	------------------	---------------	---------------

NO SPECIAL DISTRICTS AT THIS LEVEL

*** S C H O O L D I S T R I C T S U M M A R Y ***

CODE	DISTRICT NAME	TOTAL PARCELS	ASSESSED LAND	ASSESSED TOTAL	EXEMPT AMOUNT	TOTAL TAXABLE	STAR AMOUNT	STAR TAXABLE
407402	Potsdam 2	1	400,000	2500,000	2500,000			
	S U B - T O T A L	1	400,000	2500,000	2500,000			
	T O T A L	1	400,000	2500,000	2500,000			

*** S Y S T E M C O D E S S U M M A R Y ***

NO SYSTEM EXEMPTIONS AT THIS LEVEL

*** E X E M P T I O N S U M M A R Y ***

CODE	DESCRIPTION	TOTAL PARCELS	VILLAGE	COUNTY	TOWN	SCHOOL
25210	Hospital	1	2500,000	2500,000	2500,000	2500,000
	T O T A L	1	2500,000	2500,000	2500,000	2500,000

*** G R A N D T O T A L S ***

ROLL SEC	DESCRIPTION	TOTAL PARCELS	ASSESSED LAND	ASSESSED TOTAL	TAXABLE VILLAGE	TAXABLE COUNTY	TAXABLE TOWN	TAXABLE SCHOOL	STAR TAXABLE
8	WHOLLY EXEMPT	1	400,000	2500,000					

STATE OF NEW YORK
 COUNTY - St Lawrence
 TOWN - Potsdam
 VILLAGE - Potsdam
 SWIS - 407403

2 0 1 6 T E N T A T I V E A S S E S S M E N T R O L L
 WHOLLY EXEMPT SECTION OF THE ROLL - 8
 THESE ASSESSMENTS ARE ALSO USED FOR VILLAGE PURPOSES
 TAX MAP NUMBER SEQUENCE
 UNIFORM PERCENT OF VALUE IS 100.00
 UNIFORM PERCENT OF VALUE IS 100.00

PAGE 774
 VALUATION DATE-JUL 01, 2015
 TAXABLE STATUS DATE-MAR 01, 2016

TAX MAP PARCEL NUMBER	PROPERTY LOCATION & CLASS	ASSESSMENT	EXEMPTION CODE	VILLAGE	COUNTY	TOWN	SCHOOL
CURRENT OWNERS NAME	SCHOOL DISTRICT	LAND	TAX DESCRIPTION	TAXABLE VALUE			
CURRENT OWNERS ADDRESS	PARCEL SIZE/GRID COORD	TOTAL	SPECIAL DISTRICTS	ACCOUNT NO.			
***** 64.057-1-17 *****							
64.057-1-17	7 Madrid Ave 311 Res vac land		New York S 12100	3,000	3,000	3,000	3,000
New York State	Potsdam 2 407402	3,000	VILLAGE TAXABLE VALUE		0		
6 Commerce Ln	x	3,000	COUNTY TAXABLE VALUE		0		
Canton, NY 13617	x		TOWN TAXABLE VALUE		0		
	x		SCHOOL TAXABLE VALUE		0		
	FRNT 25.00 DPTH 418.00						
	ACRES 0.24 BANK9999998						
	EAST-0326314 NRTH-1703801						
	DEED BOOK 985 PG-00383						
	FULL MARKET VALUE	3,000					
***** 64.057-1-19.1 *****							
64.057-1-19.1	43,43 1/2 Pine St 682 Rec facility - WTRFNT		Village Ow 13650	1290,000	1290,000	1290,000	1290,000
Village Of Potsdam	Potsdam 2 407402	97,300	VILLAGE TAXABLE VALUE		0		
Civic Center	Re: Pine Street Arena &	1290,000	COUNTY TAXABLE VALUE		0		
2 Park St	& Sandstone Park Complex		TOWN TAXABLE VALUE		0		
PO Box 5168	x		SCHOOL TAXABLE VALUE		0		
Potsdam, NY 13676	ACRES 15.80						
	EAST-0327185 NRTH-1703293						
	DEED BOOK 800 PG-00083						
	FULL MARKET VALUE	1290,000					

STATE OF NEW YORK
 COUNTY - St Lawrence
 TOWN - Potsdam
 VILLAGE - Potsdam
 SWIS - 407403

2 0 1 6 T E N T A T I V E A S S E S S M E N T R O L L
 WHOLLY EXEMPT SECTION OF THE ROLL - 8
 THESE ASSESSMENTS ARE ALSO USED FOR VILLAGE PURPOSES
 M A P S E C T I O N - 064
 S U B - S E C T I O N - 057
 UNIFORM PERCENT OF VALUE IS 100.00

PAGE 775
 VALUATION DATE-JUL 01, 2015
 TAXABLE STATUS DATE-MAR 01, 2016
 RPS150/V04/L015
 CURRENT DATE 5/02/2016

*** S P E C I A L D I S T R I C T S U M M A R Y ***

CODE	DISTRICT NAME	TOTAL PARCELS	EXTENSION TYPE	EXTENSION VALUE	AD VALOREM VALUE	EXEMPT AMOUNT	TAXABLE VALUE
------	---------------	---------------	----------------	-----------------	------------------	---------------	---------------

NO SPECIAL DISTRICTS AT THIS LEVEL

*** S C H O O L D I S T R I C T S U M M A R Y ***

CODE	DISTRICT NAME	TOTAL PARCELS	ASSESSED LAND	ASSESSED TOTAL	EXEMPT AMOUNT	TOTAL TAXABLE	STAR AMOUNT	STAR TAXABLE
407402	Potsdam 2	2	100,300	1293,000	1293,000			
	S U B - T O T A L	2	100,300	1293,000	1293,000			
	T O T A L	2	100,300	1293,000	1293,000			

*** S Y S T E M C O D E S S U M M A R Y ***

NO SYSTEM EXEMPTIONS AT THIS LEVEL

*** E X E M P T I O N S U M M A R Y ***

CODE	DESCRIPTION	TOTAL PARCELS	VILLAGE	COUNTY	TOWN	SCHOOL
12100	New York S	1	3,000	3,000	3,000	3,000
13650	Village Ow	1	1290,000	1290,000	1290,000	1290,000
	T O T A L	2	1293,000	1293,000	1293,000	1293,000

STATE OF NEW YORK
COUNTY - St Lawrence
TOWN - Potsdam
VILLAGE - Potsdam
SWIS - 407403

2 0 1 6 T E N T A T I V E A S S E S S M E N T R O L L
WHOLLY EXEMPT SECTION OF THE ROLL - 8
THESE ASSESSMENTS ARE ALSO USED FOR VILLAGE PURPOSES
M A P S E C T I O N - 064
S U B - S E C T I O N - 057
UNIFORM PERCENT OF VALUE IS 100.00

PAGE 776
VALUATION DATE-JUL 01, 2015
TAXABLE STATUS DATE-MAR 01, 2016
RPS150/V04/L015
CURRENT DATE 5/02/2016

*** G R A N D T O T A L S ***

ROLL SEC	DESCRIPTION	TOTAL PARCELS	ASSESSED LAND	ASSESSED TOTAL	TAXABLE VILLAGE	TAXABLE COUNTY	TAXABLE TOWN	TAXABLE SCHOOL	STAR TAXABLE
8	WHOLLY EXEMPT	2	100,300	1293,000					

STATE OF NEW YORK
 COUNTY - St Lawrence
 TOWN - Potsdam
 VILLAGE - Potsdam
 SWIS - 407403

2 0 1 6 T E N T A T I V E A S S E S S M E N T R O L L
 WHOLLY EXEMPT SECTION OF THE ROLL - 8
 THESE ASSESSMENTS ARE ALSO USED FOR VILLAGE PURPOSES
 TAX MAP NUMBER SEQUENCE
 UNIFORM PERCENT OF VALUE IS 100.00
 UNIFORM PERCENT OF VALUE IS 100.00

PAGE 777
 VALUATION DATE-JUL 01, 2015
 TAXABLE STATUS DATE-MAR 01, 2016

TAX MAP PARCEL NUMBER	PROPERTY LOCATION & CLASS	ASSESSMENT	EXEMPTION CODE	VILLAGE	COUNTY	TOWN	SCHOOL	ACCOUNT NO.
CURRENT OWNERS NAME	SCHOOL DISTRICT	LAND	TAX DESCRIPTION	TAXABLE VALUE				
CURRENT OWNERS ADDRESS	PARCEL SIZE/GRID COORD	TOTAL	SPECIAL DISTRICTS					
***** 64.058-2-20 *****								
1 Maynard St								1- 79- 2
64.058-2-20	311 Res vac land		Village Ow 13650	2,900	2,900	2,900	2,900	2,900
Village Of Potsdam	Potsdam 2 407402	2,900	VILLAGE TAXABLE VALUE		0			
Civic Center	x	2,900	COUNTY TAXABLE VALUE		0			
2 Park St	x		TOWN TAXABLE VALUE		0			
PO Box 5168	50x51		SCHOOL TAXABLE VALUE		0			
Potsdam, NY 13676	FRNT 50.00 DPTH 51.00							
	EAST-0329221 NRTH-1703677							
	DEED BOOK 953 PG-00316							
	FULL MARKET VALUE	2,900						
***** 64.058-2-28 *****								
81 Market St								8-311-10
64.058-2-28	620 Religious		Religious 25110	350,000	350,000	350,000	350,000	350,000
Bethel-Temple	Potsdam 2 407402	38,100	VILLAGE TAXABLE VALUE		0			
PO Box 327	x	350,000	COUNTY TAXABLE VALUE		0			
Potsdam, NY 13676	x		TOWN TAXABLE VALUE		0			
	100x103		SCHOOL TAXABLE VALUE		0			
	FRNT 100.00 DPTH 103.00							
	EAST-0329787 NRTH-1703627							
	DEED BOOK 549 PG-00374							
	FULL MARKET VALUE	350,000						
***** 64.058-3-30 *****								
8 Willow St								1- 39- 8
64.058-3-30	483 Converted Re		Other Non 25300	45,000	45,000	45,000	45,000	45,000
Council Of Religious Concern	Potsdam 2 407402	15,700	VILLAGE TAXABLE VALUE		0			
8 Willow St	C.O.R.C. Store	45,000	COUNTY TAXABLE VALUE		0			
Potsdam, NY 13676	1085spl8500		TOWN TAXABLE VALUE		0			
	FRNT 46.00 DPTH 83.00		SCHOOL TAXABLE VALUE		0			
	EAST-0329563 NRTH-1702858							
	DEED BOOK 994 PG-00566							
	FULL MARKET VALUE	45,000						
***** 64.058-4-23.1 *****								
15 1/2 Market St								8-306- 9
64.058-4-23.1	438 Parking lot - WTRFNT		Village Ow 13650	17,000	17,000	17,000	17,000	17,000
Village Of Potsdam	Potsdam 2 407402	11,700	VILLAGE TAXABLE VALUE		0			
Civic Center	x	17,000	COUNTY TAXABLE VALUE		0			
2 Park St	x		TOWN TAXABLE VALUE		0			
PO Box 5168	x		SCHOOL TAXABLE VALUE		0			
Potsdam, NY 13676	FRNT 27.00 DPTH 110.00							
	EAST-0329667 NRTH-1702170							
	FULL MARKET VALUE	17,000						

STATE OF NEW YORK
 COUNTY - St Lawrence
 TOWN - Potsdam
 VILLAGE - Potsdam
 SWIS - 407403

2 0 1 6 T E N T A T I V E A S S E S S M E N T R O L L
 WHOLLY EXEMPT SECTION OF THE ROLL - 8
 THESE ASSESSMENTS ARE ALSO USED FOR VILLAGE PURPOSES
 TAX MAP NUMBER SEQUENCE
 UNIFORM PERCENT OF VALUE IS 100.00
 UNIFORM PERCENT OF VALUE IS 100.00

PAGE 778
 VALUATION DATE-JUL 01, 2015
 TAXABLE STATUS DATE-MAR 01, 2016

TAX MAP PARCEL NUMBER	PROPERTY LOCATION & CLASS	ASSESSMENT	EXEMPTION CODE	VILLAGE	COUNTY	TOWN	SCHOOL
CURRENT OWNERS NAME	SCHOOL DISTRICT	LAND	TAX DESCRIPTION	TAXABLE VALUE			
CURRENT OWNERS ADDRESS	PARCEL SIZE/GRID COORD	TOTAL	SPECIAL DISTRICTS	ACCOUNT NO.			
***** 64.058-4-31 *****							
35 Market St							8-303-13
64.058-4-31	652 Govt bldgs		Town Owned 13500	250,000	250,000	250,000	250,000
Town Of Potsdam	Potsdam 2 407402	11,000	VILLAGE TAXABLE VALUE				0
18 Elm St	Re: Town Office Building	250,000	COUNTY TAXABLE VALUE				0
Potsdam, NY 13676	(35-37 Market)		TOWN TAXABLE VALUE				0
	30x72		SCHOOL TAXABLE VALUE				0
	FRNT 35.00 DPTH 72.00						
	EAST-0329776 NRTH-1702353						
	DEED BOOK 797 PG-00452						
	FULL MARKET VALUE	250,000					
***** 64.058-4-32.1 *****							
5 Raymond St							8-315- 9
64.058-4-32.1	822 Water supply - WTRFNT		Village Ow 13650	2000,000	2000,000	2000,000	2000,000
Village Of Potsdam	Potsdam 2 407402	78,700	VILLAGE TAXABLE VALUE				0
Civic Center	Re: Vill Water Treatment	2000,000	COUNTY TAXABLE VALUE				0
2 Park St	Electric Generation Facil		TOWN TAXABLE VALUE				0
PO Box 5168	FRNT 188.00 DPTH 197.00		SCHOOL TAXABLE VALUE				0
Potsdam, NY 13676	EAST-0329691 NRTH-1702263						
	DEED BOOK 886 PG-00489						
	FULL MARKET VALUE	2000,000					
***** 64.058-4-36.1 *****							
Raymond St							8-306-12
64.058-4-36.1	590 Park - WTRFNT		Village Ow 13650	44,800	44,800	44,800	44,800
Village Of Potsdam	Potsdam 2 407402	35,500	VILLAGE TAXABLE VALUE				0
Civic Center	x	44,800	COUNTY TAXABLE VALUE				0
PO Box 5168	x		TOWN TAXABLE VALUE				0
Potsdam, NY 13676	120x725		SCHOOL TAXABLE VALUE				0
	FRNT 120.00 DPTH 725.00						
	ACRES 0.81						
	EAST-0329235 NRTH-1702324						
	DEED BOOK 508 PG-79						
	FULL MARKET VALUE	44,800					
***** 64.058-4-40.1 *****							
14 Raymond St							8-306-10
64.058-4-40.1	438 Parking lot		Village Ow 13650	147,500	147,500	147,500	147,500
Village Of Potsdam	Potsdam 2 407402	75,000	VILLAGE TAXABLE VALUE				0
Civic Center	Re: Prime Commercial	147,500	COUNTY TAXABLE VALUE				0
2 Park St	Paved Parking Area		TOWN TAXABLE VALUE				0
PO Box 5168	242x156x171x100x70x274		SCHOOL TAXABLE VALUE				0
Potsdam, NY 13676	FRNT 242.00 DPTH 156.00						
	ACRES 1.00						
	EAST-0329473 NRTH-1702516						
	DEED BOOK 995 PG-00786						
	FULL MARKET VALUE	147,500					

STATE OF NEW YORK
COUNTY - St Lawrence
TOWN - Potsdam
VILLAGE - Potsdam
SWIS - 407403

2 0 1 6 T E N T A T I V E A S S E S S M E N T R O L L
WHOLLY EXEMPT SECTION OF THE ROLL - 8
THESE ASSESSMENTS ARE ALSO USED FOR VILLAGE PURPOSES
TAX MAP NUMBER SEQUENCE
UNIFORM PERCENT OF VALUE IS 100.00
UNIFORM PERCENT OF VALUE IS 100.00

TAX MAP PARCEL NUMBER	PROPERTY LOCATION & CLASS	ASSESSMENT	EXEMPTION CODE	VILLAGE	COUNTY	TOWN	SCHOOL
CURRENT OWNERS NAME	SCHOOL DISTRICT	LAND	TAX DESCRIPTION	TAXABLE VALUE			ACCOUNT NO.
CURRENT OWNERS ADDRESS	PARCEL SIZE/GRID COORD	TOTAL	SPECIAL DISTRICTS				
***** 64.058-4-44.2 *****							
51 Market St							
64.058-4-44.2	481 Att row bldg		Mun Housin 18080	190,000	190,000	190,000	190,000
51,53 Market St LmtD Prtp Inc.	Potsdam 2 407402	9,600	VILLAGE TAXABLE VALUE		0		
19 Main St Ste 1	X	190,000	COUNTY TAXABLE VALUE		0		
Canton, NY 13617-2206	X		TOWN TAXABLE VALUE		0		
	X		SCHOOL TAXABLE VALUE		0		
	FRNT 26.00 DPTH 98.00						
	EAST-0329781 NRTH-1702532						
	DEED BOOK 2003 PG-4659						
	FULL MARKET VALUE	190,000					
***** 64.058-4-45 *****							
53 Market St							1- 35-15
64.058-4-45	481 Att row bldg		Mun Housin 18080	211,300	211,300	211,300	211,300
51,53 Market St LmtD Prtp Inc.	Potsdam 2 407402	8,900	VILLAGE TAXABLE VALUE		0		
19 Main St Ste 1	Supr. Court Order # 10825	211,300	COUNTY TAXABLE VALUE		0		
Canton, NY 13617-2206	X		TOWN TAXABLE VALUE		0		
	X		SCHOOL TAXABLE VALUE		0		
	FRNT 24.00 DPTH 98.00						
	EAST-0329784 NRTH-1702587						
	DEED BOOK 2003 PG-4659						
	FULL MARKET VALUE	211,300					
***** 64.058-4-51 *****							
3 Island St							8-306- 4
64.058-4-51	963 Municpl park - WTRFNT		Village Ow 13650	47,000	47,000	47,000	47,000
Village Of Potsdam	Potsdam 2 407402	47,000	VILLAGE TAXABLE VALUE		0		
Civic Center	x	47,000	COUNTY TAXABLE VALUE		0		
2 Park St	x		TOWN TAXABLE VALUE		0		
PO Box 5168	x		SCHOOL TAXABLE VALUE		0		
Potsdam, NY 13676	ACRES 1.00						
	EAST-0329224 NRTH-1701976						
	DEED BOOK 508 PG-00079						
	FULL MARKET VALUE	47,000					
***** 64.058-4-56 *****							
3 Elm St							8-110- 9
64.058-4-56	653 Govt pk lot		Village Ow 13650	151,600	151,600	151,600	151,600
Village Of Potsdam	Potsdam 2 407402	75,100	VILLAGE TAXABLE VALUE		0		
Civic Center	Re: Village Parking Area	151,600	COUNTY TAXABLE VALUE		0		
2 Park St	x		TOWN TAXABLE VALUE		0		
PO Box 5168	x		SCHOOL TAXABLE VALUE		0		
Potsdam, NY 13676	ACRES 1.10						
	EAST-0330159 NRTH-1702245						
	DEED BOOK 932 PG-00219						
	FULL MARKET VALUE	151,600					

STATE OF NEW YORK
 COUNTY - St Lawrence
 TOWN - Potsdam
 VILLAGE - Potsdam
 SWIS - 407403

2 0 1 6 T E N T A T I V E A S S E S S M E N T R O L L
 WHOLLY EXEMPT SECTION OF THE ROLL - 8
 THESE ASSESSMENTS ARE ALSO USED FOR VILLAGE PURPOSES
 TAX MAP NUMBER SEQUENCE
 UNIFORM PERCENT OF VALUE IS 100.00
 UNIFORM PERCENT OF VALUE IS 100.00

PAGE 780
 VALUATION DATE-JUL 01, 2015
 TAXABLE STATUS DATE-MAR 01, 2016

TAX MAP PARCEL NUMBER	PROPERTY LOCATION & CLASS	ASSESSMENT	EXEMPTION CODE	VILLAGE	COUNTY	TOWN	SCHOOL
CURRENT OWNERS NAME	SCHOOL DISTRICT	LAND	TAX DESCRIPTION	TAXABLE VALUE			
CURRENT OWNERS ADDRESS	PARCEL SIZE/GRID COORD	TOTAL	SPECIAL DISTRICTS	ACCOUNT NO.			
***** 64.058-4-62 *****							
8 Elm St							8-110-12
64.058-4-62	653 Govt pk lot		Village Ow 13650	145,100	145,100	145,100	145,100
Village Of Potsdam	Potsdam 2 407402	75,100	VILLAGE TAXABLE VALUE		0		
Civic Center	x	145,100	COUNTY TAXABLE VALUE		0		
2 Park St	x		TOWN TAXABLE VALUE		0		
PO Box 5168	x		SCHOOL TAXABLE VALUE		0		
Potsdam, NY 13676	FRNT 249.00 DPTH						
	ACRES 1.10						
	EAST-0330223 NRTH-1702742						
	DEED BOOK 943 PG-00142						
	FULL MARKET VALUE	145,100					
***** 64.058-6-15.2 *****							
5 Mechanic St							
64.058-6-15.2	330 Vacant comm		Village Ow 13650	4,400	4,400	4,400	4,400
Village Of Potsdam	Potsdam 2 407402	4,400	VILLAGE TAXABLE VALUE		0		
Civic Center	x	4,400	COUNTY TAXABLE VALUE		0		
2 Park St	x		TOWN TAXABLE VALUE		0		
PO Box 5168	x		SCHOOL TAXABLE VALUE		0		
Potsdam, NY 13676	FRNT 60.00 DPTH 80.00						
	EAST-0327585 NRTH-1702738						
	DEED BOOK 1012 PG-00717						
	FULL MARKET VALUE	4,400					

STATE OF NEW YORK
 COUNTY - St Lawrence
 TOWN - Potsdam
 VILLAGE - Potsdam
 SWIS - 407403

2 0 1 6 T E N T A T I V E A S S E S S M E N T R O L L
 WHOLLY EXEMPT SECTION OF THE ROLL - 8
 THESE ASSESSMENTS ARE ALSO USED FOR VILLAGE PURPOSES
 M A P S E C T I O N - 064
 S U B - S E C T I O N - 058
 UNIFORM PERCENT OF VALUE IS 100.00

PAGE 781
 VALUATION DATE-JUL 01, 2015
 TAXABLE STATUS DATE-MAR 01, 2016
 RPS150/V04/L015
 CURRENT DATE 5/02/2016

*** S P E C I A L D I S T R I C T S U M M A R Y ***

CODE	DISTRICT NAME	TOTAL PARCELS	EXTENSION TYPE	EXTENSION VALUE	AD VALOREM VALUE	EXEMPT AMOUNT	TAXABLE VALUE
------	---------------	---------------	----------------	-----------------	------------------	---------------	---------------

NO SPECIAL DISTRICTS AT THIS LEVEL

*** S C H O O L D I S T R I C T S U M M A R Y ***

CODE	DISTRICT NAME	TOTAL PARCELS	ASSESSED LAND	ASSESSED TOTAL	EXEMPT AMOUNT	TOTAL TAXABLE	STAR AMOUNT	STAR TAXABLE
407402	Potsdam 2	14	488,700	3606,600	3606,600			
	S U B - T O T A L	14	488,700	3606,600	3606,600			
	T O T A L	14	488,700	3606,600	3606,600			

*** S Y S T E M C O D E S S U M M A R Y ***

NO SYSTEM EXEMPTIONS AT THIS LEVEL

*** E X E M P T I O N S U M M A R Y ***

CODE	DESCRIPTION	TOTAL PARCELS	VILLAGE	COUNTY	TOWN	SCHOOL
13500	Town Owned	1	250,000	250,000	250,000	250,000
13650	Village Ow	9	2560,300	2560,300	2560,300	2560,300
18080	Mun Housin	2	401,300	401,300	401,300	401,300
25110	Religious	1	350,000	350,000	350,000	350,000
25300	Other Non	1	45,000	45,000	45,000	45,000
	T O T A L	14	3606,600	3606,600	3606,600	3606,600

STATE OF NEW YORK
COUNTY - St Lawrence
TOWN - Potsdam
VILLAGE - Potsdam
SWIS - 407403

2 0 1 6 T E N T A T I V E A S S E S S M E N T R O L L
WHOLLY EXEMPT SECTION OF THE ROLL - 8
THESE ASSESSMENTS ARE ALSO USED FOR VILLAGE PURPOSES
M A P S E C T I O N - 064
S U B - S E C T I O N - 058
UNIFORM PERCENT OF VALUE IS 100.00

PAGE 782
VALUATION DATE-JUL 01, 2015
TAXABLE STATUS DATE-MAR 01, 2016
RPS150/V04/L015
CURRENT DATE 5/02/2016

*** G R A N D T O T A L S ***

ROLL SEC	DESCRIPTION	TOTAL PARCELS	ASSESSED LAND	ASSESSED TOTAL	TAXABLE VILLAGE	TAXABLE COUNTY	TAXABLE TOWN	TAXABLE SCHOOL	STAR TAXABLE
8	WHOLLY EXEMPT	14	488,700	3606,600					

STATE OF NEW YORK
COUNTY - St Lawrence
TOWN - Potsdam
VILLAGE - Potsdam
SWIS - 407403

2 0 1 6 T E N T A T I V E A S S E S S M E N T R O L L
WHOLLY EXEMPT SECTION OF THE ROLL - 8
THESE ASSESSMENTS ARE ALSO USED FOR VILLAGE PURPOSES
TAX MAP NUMBER SEQUENCE
UNIFORM PERCENT OF VALUE IS 100.00
UNIFORM PERCENT OF VALUE IS 100.00

VALUATION DATE-JUL 01, 2015
TAXABLE STATUS DATE-MAR 01, 2016

TAX MAP PARCEL NUMBER	PROPERTY LOCATION & CLASS	ASSESSMENT	EXEMPTION CODE	VILLAGE	COUNTY	TOWN	SCHOOL
CURRENT OWNERS NAME	SCHOOL DISTRICT	LAND	TAX DESCRIPTION	TAXABLE VALUE			
CURRENT OWNERS ADDRESS	PARCEL SIZE/GRID COORD	TOTAL	SPECIAL DISTRICTS	ACCOUNT NO.			
***** 64.059-5-16 *****							
1 Leroy St							
64.059-5-16	590 Park		Village Ow 13650	27,000	27,000	27,000	27,000
Village Of Potsdam	Potsdam 2 407402	27,000	VILLAGE TAXABLE VALUE		0		
Civic Center	Re: Cubley Memorial Park	27,000	COUNTY TAXABLE VALUE		0		
2 Park St	x		TOWN TAXABLE VALUE		0		
PO Box 5168	x		SCHOOL TAXABLE VALUE		0		
Potsdam, NY 13676	FRNT 145.00 DPTH 170.00						
	EAST-0331368 NRTH-1702692						
	FULL MARKET VALUE	27,000					
***** 64.059-6-7 *****							
20 Lawrence Ave							8-312-15
64.059-6-7	620 Religious		Religious 25110	1000,000	1000,000	1000,000	1000,000
St Mary's Church	Potsdam 2 407402	77,000	VILLAGE TAXABLE VALUE		0		
17 Lawrence Ave	Re: St. Mary's Church	1000,000	COUNTY TAXABLE VALUE		0		
Potsdam, NY 13676	x		TOWN TAXABLE VALUE		0		
	x		SCHOOL TAXABLE VALUE		0		
	ACRES 3.00						
	EAST-0332009 NRTH-1703689						
	DEED BOOK 157A PG-00175						
	FULL MARKET VALUE	1000,000					
***** 64.059-7-4 *****							
4 Sealy Dr							1- 31- 1
64.059-7-4	642 Health bldg		New York S 12100	178,000	178,000	178,000	178,000
New York State	Potsdam 2 407402	38,400	VILLAGE TAXABLE VALUE		0		
2445 State Highway 30	x	178,000	COUNTY TAXABLE VALUE		0		
Tupper Lake, NY 12986	85sp73000		TOWN TAXABLE VALUE		0		
	190x66x170x135		SCHOOL TAXABLE VALUE		0		
	FRNT 190.00 DPTH 88.00						
	BANK9999998						
	EAST-0332942 NRTH-1703808						
	DEED BOOK 1065 PG-706						
	FULL MARKET VALUE	178,000					
***** 64.059-8-20.1 *****							
17 Lawrence Ave							8-314- 3
64.059-8-20.1	620 Religious		Religious 25110	195,000	195,000	195,000	195,000
St Mary's Church	Potsdam 2 407402	49,900	VILLAGE TAXABLE VALUE		0		
17 Lawrence Ave	Re: St Marys Rectory	195,000	COUNTY TAXABLE VALUE		0		
Potsdam, NY 13676	x		TOWN TAXABLE VALUE		0		
	x		SCHOOL TAXABLE VALUE		0		
	ACRES 1.10						
	EAST-0332269 NRTH-1703260						
	DEED BOOK 169C PG-01745						
	FULL MARKET VALUE	195,000					

STATE OF NEW YORK
COUNTY - St Lawrence
TOWN - Potsdam
VILLAGE - Potsdam
SWIS - 407403

2 0 1 6 T E N T A T I V E A S S E S S M E N T R O L L
WHOLLY EXEMPT SECTION OF THE ROLL - 8
THESE ASSESSMENTS ARE ALSO USED FOR VILLAGE PURPOSES
TAX MAP NUMBER SEQUENCE
UNIFORM PERCENT OF VALUE IS 100.00
UNIFORM PERCENT OF VALUE IS 100.00

PAGE 784
VALUATION DATE-JUL 01, 2015
TAXABLE STATUS DATE-MAR 01, 2016

TAX MAP PARCEL NUMBER	PROPERTY LOCATION & CLASS	ASSESSMENT	EXEMPTION CODE	VILLAGE	COUNTY	TOWN	SCHOOL
CURRENT OWNERS NAME	SCHOOL DISTRICT	LAND	TAX DESCRIPTION	TAXABLE VALUE			
CURRENT OWNERS ADDRESS	PARCEL SIZE/GRID COORD	TOTAL	SPECIAL DISTRICTS	ACCOUNT NO.			
***** 64.059-9-33.1 *****							
42 1/2 Elm St, 1/2 Lawrence Av							8-313-11
64.059-9-33.1	620 Religious		Religious 25110	350,000	350,000	350,000	350,000
First Presbyterian Church	Potsdam 2 407402	54,800	VILLAGE TAXABLE VALUE				0
42 Elm St	Re: Classrooms & Offices	350,000	COUNTY TAXABLE VALUE				0
Potsdam, NY 13676	x		TOWN TAXABLE VALUE				0
	133x103x85x66x60x104x165		SCHOOL TAXABLE VALUE				0
	FRNT 133.00 DPTH 165.00						
	EAST-0331569 NRTH-1702542						
	FULL MARKET VALUE	350,000					
***** 64.059-9-34 *****							
42 Elm St							8-312-4
64.059-9-34	620 Religious		Religious 25110	1005,000	1005,000	1005,000	1005,000
First Presbyterian Church	Potsdam 2 407402	100,000	VILLAGE TAXABLE VALUE				0
42 Elm St	Re: Presbyterian Church	1005,000	COUNTY TAXABLE VALUE				0
Potsdam, NY 13676	x		TOWN TAXABLE VALUE				0
	220x230x85x103		SCHOOL TAXABLE VALUE				0
	FRNT 220.00 DPTH 103.00						
	EAST-0331428 NRTH-1702537						
	DEED BOOK 81A PG-00003						
	FULL MARKET VALUE	1005,000					
***** 64.059-10-1 *****							
41 Elm St							8-308-15
64.059-10-1	613 College/univ		Educational 25120	5274,800	5274,800	5274,800	5274,800
Clarkson University	Potsdam 2 407402	77,300	VILLAGE TAXABLE VALUE				0
Attn: Controllers Office	Re: Snell Hall Bldg 810	5274,800	COUNTY TAXABLE VALUE				0
PO Box 5546	Administration Building		TOWN TAXABLE VALUE				0
Potsdam, NY 13699-0001	0% taxable		SCHOOL TAXABLE VALUE				0
	ACRES 3.30						
	EAST-0331331 NRTH-1702248						
	DEED BOOK 612 PG-00507						
	FULL MARKET VALUE	5274,800					
***** 64.059-10-1.2 *****							
Cu/Main Bldg 467							8-308-10
64.059-10-1.2	613 College/univ		Educational 25120	465,200	465,200	465,200	465,200
Clarkson University	Potsdam 2 407402	0	VILLAGE TAXABLE VALUE				0
Attn: Dir Fin Operations	Re: Central Heating Plant	465,200	COUNTY TAXABLE VALUE				0
PO Box 5546	Bldg 467		TOWN TAXABLE VALUE				0
Potsdam, NY 13699-5546	x		SCHOOL TAXABLE VALUE				0
	ACRES 0.01						
	EAST-0331637 NRTH-1702219						
	FULL MARKET VALUE	465,200					

STATE OF NEW YORK
COUNTY - St Lawrence
TOWN - Potsdam
VILLAGE - Potsdam
SWIS - 407403

2 0 1 6 T E N T A T I V E A S S E S S M E N T R O L L
WHOLLY EXEMPT SECTION OF THE ROLL - 8
THESE ASSESSMENTS ARE ALSO USED FOR VILLAGE PURPOSES
TAX MAP NUMBER SEQUENCE
UNIFORM PERCENT OF VALUE IS 100.00
UNIFORM PERCENT OF VALUE IS 100.00

PAGE 785
VALUATION DATE-JUL 01, 2015
TAXABLE STATUS DATE-MAR 01, 2016

TAX MAP PARCEL NUMBER	PROPERTY LOCATION & CLASS	ASSESSMENT	EXEMPTION CODE	VILLAGE	COUNTY	TOWN	SCHOOL
CURRENT OWNERS NAME	SCHOOL DISTRICT	LAND	TAX DESCRIPTION	TAXABLE VALUE			
CURRENT OWNERS ADDRESS	PARCEL SIZE/GRID COORD	TOTAL	SPECIAL DISTRICTS	ACCOUNT NO.			
***** 64.059-10-2 *****							
56 Main St							8-300- 7
64.059-10-2	613 College/univ		Educationa 25120	1974,300	1974,300	1974,300	1974,300
Clarkson University	Potsdam 2 407402	75,700	VILLAGE TAXABLE VALUE				0
Attn: Dir Fin Operations	Re: Congdon House-Dormito	1974,300	COUNTY TAXABLE VALUE				0
PO Box 5546	x		TOWN TAXABLE VALUE				0
Potsdam, NY 13699-5546	x		SCHOOL TAXABLE VALUE				0
	ACRES 1.70						
	EAST-0331628 NRTH-1702171						
	DEED BOOK 964 PG-00102						
	FULL MARKET VALUE	1974,300					
***** 64.059-10-3 *****							
49 Elm St							8-310- 4
64.059-10-3	613 College/univ		Educationa 25120	266,000	266,000	266,000	266,000
Clarkson University	Potsdam 2 407402	49,300	VILLAGE TAXABLE VALUE				0
Attn: Dir Fin Operations	Re: U S Army Rotc	266,000	COUNTY TAXABLE VALUE				0
PO Box 5546	Trinity House Bldg 922		TOWN TAXABLE VALUE				0
Potsdam, NY 13699-5546	109x167		SCHOOL TAXABLE VALUE				0
	FRNT 109.00 DPTH 167.00						
	EAST-0331729 NRTH-1702288						
	FULL MARKET VALUE	266,000					
***** 64.059-10-21 *****							
72 Main St							1- 3- 4
64.059-10-21	613 College/univ		Educationa 25120	162,000	162,000	162,000	162,000
Clarkson University	Potsdam 2 407402	42,800	VILLAGE TAXABLE VALUE				0
Attn:Dir Fin Operations	Re:Airforce Rotc	162,000	COUNTY TAXABLE VALUE				0
PO Box 5546	Anton House Bldg 792		TOWN TAXABLE VALUE				0
Potsdam, NY 13699-5546	x		SCHOOL TAXABLE VALUE				0
	FRNT 91.00 DPTH 165.00						
	EAST-0332063 NRTH-1702121						
	DEED BOOK 908 PG-01150						
	FULL MARKET VALUE	162,000					
***** 64.059-10-24 *****							
66,66 1/2 Main St							8-310- 7
64.059-10-24	613 College/univ		Educationa 25120	176,800	176,800	176,800	176,800
Clarkson University	Potsdam 2 407402	38,200	VILLAGE TAXABLE VALUE				0
Attn: Dir Fin Operations	Re: Student Housing	176,800	COUNTY TAXABLE VALUE				0
PO Box 5546	Craig House 1&2		TOWN TAXABLE VALUE				0
Potsdam, NY 13699-5546	x		SCHOOL TAXABLE VALUE				0
	FRNT 100.00 DPTH 165.00						
	EAST-0331834 NRTH-1702112						
	FULL MARKET VALUE	176,800					

STATE OF NEW YORK
COUNTY - St Lawrence
TOWN - Potsdam
VILLAGE - Potsdam
SWIS - 407403

2 0 1 6 T E N T A T I V E A S S E S S M E N T R O L L
WHOLLY EXEMPT SECTION OF THE ROLL - 8
THESE ASSESSMENTS ARE ALSO USED FOR VILLAGE PURPOSES
TAX MAP NUMBER SEQUENCE
UNIFORM PERCENT OF VALUE IS 100.00
UNIFORM PERCENT OF VALUE IS 100.00

PAGE 786
VALUATION DATE-JUL 01, 2015
TAXABLE STATUS DATE-MAR 01, 2016

TAX MAP PARCEL NUMBER	PROPERTY LOCATION & CLASS	ASSESSMENT	EXEMPTION CODE	VILLAGE	COUNTY	TOWN	SCHOOL
CURRENT OWNERS NAME	SCHOOL DISTRICT	LAND	TAX DESCRIPTION	TAXABLE VALUE			
CURRENT OWNERS ADDRESS	PARCEL SIZE/GRID COORD	TOTAL	SPECIAL DISTRICTS	ACCOUNT NO.			
***** 64.059-11-6 *****							
19,21,23	Elm St						8-299- 1
64.059-11-6	652 Govt bldgs		US Governm 14100	700,000	700,000	700,000	700,000
United States Government	Potsdam 2 407402	54,600	VILLAGE TAXABLE VALUE				0
21 Elm St	Re: Post Office	700,000	COUNTY TAXABLE VALUE				0
Potsdam, NY 13676	x		TOWN TAXABLE VALUE				0
	130x170		SCHOOL TAXABLE VALUE				0
	FRNT 130.00 DPTH 170.00						
	EAST-0330456 NRTH-1702291						
	FULL MARKET VALUE	700,000					
***** 64.059-11-8.111 *****							
29	Elm St		Other Non 25300	103,000	103,000	103,000	1- 32-10
64.059-11-8.111	662 Police/fire		VILLAGE TAXABLE VALUE				103,000
Potsdam Rescue Squad Inc	Potsdam 2 407402	67,700	COUNTY TAXABLE VALUE				0
PO Box 700	97sp75000nv	103,000	TOWN TAXABLE VALUE				0
Potsdam, NY 13676	Resque Squad		SCHOOL TAXABLE VALUE				0
	X						
	FRNT 188.00 DPTH 165.00						
	EAST-0330822 NRTH-1702311						
	DEED BOOK 1110 PG-981						
	FULL MARKET VALUE	103,000					
***** 64.059-11-10.1 *****							
2	Park St		Village Ow 13650	1500,000	1500,000	1500,000	8-305- 7
64.059-11-10.1	652 Govt bldgs		VILLAGE TAXABLE VALUE				1500,000
Village Of Potsdam	Potsdam 2 407402	50,000	COUNTY TAXABLE VALUE				0
Civic Center	Re: Civic Center Complex	1500,000	TOWN TAXABLE VALUE				0
2 Park St	x		SCHOOL TAXABLE VALUE				0
PO Box 5168	x						
Potsdam, NY 13676	ACRES 0.50						
	EAST-0330953 NRTH-1702265						
	DEED BOOK 285 PG-00438						
	FULL MARKET VALUE	1500,000					
***** 64.059-11-11 *****							
42	Main St		Village Ow 13650	382,000	382,000	382,000	8-306- 6
64.059-11-11	662 Police/fire		VILLAGE TAXABLE VALUE				382,000
Village Of Potsdam	Potsdam 2 407402	48,600	COUNTY TAXABLE VALUE				0
Civic Center	Re: Fire Station	382,000	TOWN TAXABLE VALUE				0
2 Park St	x		SCHOOL TAXABLE VALUE				0
PO Box 5168	137x120						
Potsdam, NY 13676	FRNT 137.00 DPTH 120.00						
	EAST-0330938 NRTH-1702101						
	DEED BOOK 285 PG-00446						
	FULL MARKET VALUE	382,000					

STATE OF NEW YORK
 COUNTY - St Lawrence
 TOWN - Potsdam
 VILLAGE - Potsdam
 SWIS - 407403

2 0 1 6 T E N T A T I V E A S S E S S M E N T R O L L
 WHOLLY EXEMPT SECTION OF THE ROLL - 8
 THESE ASSESSMENTS ARE ALSO USED FOR VILLAGE PURPOSES
 TAX MAP NUMBER SEQUENCE
 UNIFORM PERCENT OF VALUE IS 100.00
 UNIFORM PERCENT OF VALUE IS 100.00

TAX MAP PARCEL NUMBER	PROPERTY LOCATION & CLASS	ASSESSMENT	EXEMPTION CODE	VILLAGE	COUNTY	TOWN	SCHOOL	ACCOUNT NO.
CURRENT OWNERS NAME	SCHOOL DISTRICT	LAND	TAX DESCRIPTION	TAXABLE VALUE				
CURRENT OWNERS ADDRESS	PARCEL SIZE/GRID COORD	TOTAL	SPECIAL DISTRICTS					
***** 64.059-11-12.1 *****								
40 Main St								8-306-13
64.059-11-12.1	653 Govt pk lot		Village Ow 13650	72,000	72,000	72,000	72,000	72,000
Village Of Potsdam	Potsdam 2 407402	47,000	VILLAGE TAXABLE VALUE		0			
Civic Center	Ref2001/11301	72,000	COUNTY TAXABLE VALUE		0			
2 Park St	x		TOWN TAXABLE VALUE		0			
PO Box 5168	100x165		SCHOOL TAXABLE VALUE		0			
Potsdam, NY 13676	FRNT 100.00 DPTH 165.00							
	EAST-0330848 NRTH-1702117							
	DEED BOOK 915 PG-00996							
	FULL MARKET VALUE	72,000						
***** 64.059-11-18 *****								
28 Main St								8-313- 8
64.059-11-18	620 Religious		Religious 25110	150,000	150,000	150,000	150,000	150,000
First Methodist Church	Potsdam 2 407402	19,700	VILLAGE TAXABLE VALUE		0			
28 Main St	Re: Methodist Parsonage	150,000	COUNTY TAXABLE VALUE		0			
Potsdam, NY 13676	x		TOWN TAXABLE VALUE		0			
	42x165		SCHOOL TAXABLE VALUE		0			
	FRNT 42.00 DPTH 165.00							
	EAST-0330543 NRTH-1702130							
	DEED BOOK 57B PG-00131							
	FULL MARKET VALUE	150,000						
***** 64.059-11-19 *****								
26 Main St								8-312- 3
64.059-11-19	620 Religious		Religious 25110	1000,000	1000,000	1000,000	1000,000	1000,000
First Methodist Church	Potsdam 2 407402	54,300	VILLAGE TAXABLE VALUE		0			
26 Main St	First Methodist Church	1000,000	COUNTY TAXABLE VALUE		0			
Potsdam, NY 13676	x		TOWN TAXABLE VALUE		0			
	131x165		SCHOOL TAXABLE VALUE		0			
	FRNT 131.00 DPTH 165.00							
	EAST-0330455 NRTH-1702127							
	DEED BOOK 57B PG-00131							
	FULL MARKET VALUE	1000,000						
***** 64.059-11-25 *****								
2 Park St								
64.059-11-25	681 Culture bldg		Village Ow 13650	250,000	250,000	250,000	250,000	250,000
Village Of Potsdam	Potsdam 2 407402	25,500	VILLAGE TAXABLE VALUE		0			
PO Box 5168	Potsdam Musuem	250,000	COUNTY TAXABLE VALUE		0			
Potsdam, NY 13676	x		TOWN TAXABLE VALUE		0			
	85x66		SCHOOL TAXABLE VALUE		0			
	FRNT 85.00 DPTH 66.00							
	EAST-0330974 NRTH-1702332							
	DEED BOOK 2008 PG-12261							
	FULL MARKET VALUE	250,000						

STATE OF NEW YORK
 COUNTY - St Lawrence
 TOWN - Potsdam
 VILLAGE - Potsdam
 SWIS - 407403

2 0 1 6 T E N T A T I V E A S S E S S M E N T R O L L
 WHOLLY EXEMPT SECTION OF THE ROLL - 8
 THESE ASSESSMENTS ARE ALSO USED FOR VILLAGE PURPOSES
 TAX MAP NUMBER SEQUENCE
 UNIFORM PERCENT OF VALUE IS 100.00
 UNIFORM PERCENT OF VALUE IS 100.00

VALUATION DATE-JUL 01, 2015

TAXABLE STATUS DATE-MAR 01, 2016

TAX MAP PARCEL NUMBER	PROPERTY LOCATION & CLASS	ASSESSMENT	EXEMPTION CODE	VILLAGE	COUNTY	TOWN	SCHOOL	ACCOUNT NO.
CURRENT OWNERS NAME	SCHOOL DISTRICT	LAND	TAX DESCRIPTION	TAXABLE VALUE				
CURRENT OWNERS ADDRESS	PARCEL SIZE/GRID COORD	TOTAL	SPECIAL DISTRICTS					
***** 64.059-12-16.1 *****								
28 Elm St								8-311-13
64.059-12-16.1	620 Religious		Religious 25110	250,000	250,000	250,000	250,000	250,000
Christian Science Church	Potsdam 2 407402	51,300	VILLAGE TAXABLE VALUE					0
28 Elm St	Christian Science Church	250,000	COUNTY TAXABLE VALUE					0
Potsdam, NY 13676	x		TOWN TAXABLE VALUE					0
	99x195		SCHOOL TAXABLE VALUE					0
	FRNT 99.00 DPTH 330.00							
	EAST-0330875 NRTH-1702647							
	DEED BOOK 394 PG-00026							
	FULL MARKET VALUE	250,000						
***** 64.059-12-20 *****								
18 Elm St								1- 32- 8
64.059-12-20	652 Govt bldgs		Town Owned 13500	1500,000	1500,000	1500,000	1500,000	1500,000
Town Of Potsdam	Potsdam 2 407402	50,000	VILLAGE TAXABLE VALUE					0
18 Elm St	2008sp35000	1500,000	COUNTY TAXABLE VALUE					0
Potsdam, NY 13676	2010sp60000		TOWN TAXABLE VALUE					0
	99x316x60x14x39x330		SCHOOL TAXABLE VALUE					0
	FRNT 99.00 DPTH 325.50							
	EAST-0330592 NRTH-1702647							
	DEED BOOK 2010 PG-3288							
	FULL MARKET VALUE	1500,000						
***** 64.059-12-35.1 *****								
28 Munson St								8-112-10
64.059-12-35.1	411 Apartment		Sr Cit Ctr 28550	4200,000	4200,000	4200,000	4200,000	4200,000
Potsdam Sandstone Senior Citiz	Potsdam 2 407402	250,000	VILLAGE TAXABLE VALUE					0
28 Munson St	Re: Midtown Apartments	4200,000	COUNTY TAXABLE VALUE					0
Potsdam, NY 13676	x		TOWN TAXABLE VALUE					0
	x		SCHOOL TAXABLE VALUE					0
	ACRES 2.50							
	EAST-0330715 NRTH-1702896							
	DEED BOOK 951 PG-00022							
	FULL MARKET VALUE	4200,000						
***** 64.059-13-12 *****								
6 Waverly St								8-113-15
64.059-13-12	653 Govt pk lot		Village Ow 13650	84,900	84,900	84,900	84,900	84,900
Village Of Potsdam	Potsdam 2 407402	54,900	VILLAGE TAXABLE VALUE					0
Civic Center	Re: Paved Parking Area	84,900	COUNTY TAXABLE VALUE					0
2 Park St	x		TOWN TAXABLE VALUE					0
PO Box 5168	326x94		SCHOOL TAXABLE VALUE					0
Potsdam, NY 13676	FRNT 326.00 DPTH 94.00							
	EAST-0330376 NRTH-1703056							
	DEED BOOK 943 PG-00130							
	FULL MARKET VALUE	84,900						

STATE OF NEW YORK
 COUNTY - St Lawrence
 TOWN - Potsdam
 VILLAGE - Potsdam
 SWIS - 407403

2 0 1 6 T E N T A T I V E A S S E S S M E N T R O L L
 WHOLLY EXEMPT SECTION OF THE ROLL - 8
 THESE ASSESSMENTS ARE ALSO USED FOR VILLAGE PURPOSES
 M A P S E C T I O N - 064
 S U B - S E C T I O N - 059
 UNIFORM PERCENT OF VALUE IS 100.00

PAGE 789
 VALUATION DATE-JUL 01, 2015
 TAXABLE STATUS DATE-MAR 01, 2016
 RPS150/V04/L015
 CURRENT DATE 5/02/2016

*** S P E C I A L D I S T R I C T S U M M A R Y ***

CODE	DISTRICT NAME	TOTAL PARCELS	EXTENSION TYPE	EXTENSION VALUE	AD VALOREM VALUE	EXEMPT AMOUNT	TAXABLE VALUE
------	---------------	---------------	----------------	-----------------	------------------	---------------	---------------

NO SPECIAL DISTRICTS AT THIS LEVEL

*** S C H O O L D I S T R I C T S U M M A R Y ***

CODE	DISTRICT NAME	TOTAL PARCELS	ASSESSED LAND	ASSESSED TOTAL	EXEMPT AMOUNT	TOTAL TAXABLE	STAR AMOUNT	STAR TAXABLE
407402	Potsdam 2	24	1404,000	21266,000	21266,000			
	S U B - T O T A L	24	1404,000	21266,000	21266,000			
	T O T A L	24	1404,000	21266,000	21266,000			

*** S Y S T E M C O D E S S U M M A R Y ***

NO SYSTEM EXEMPTIONS AT THIS LEVEL

*** E X E M P T I O N S U M M A R Y ***

CODE	DESCRIPTION	TOTAL PARCELS	VILLAGE	COUNTY	TOWN	SCHOOL
12100	New York S	1	178,000	178,000	178,000	178,000
13500	Town Owned	1	1500,000	1500,000	1500,000	1500,000
13650	Village Ow	6	2315,900	2315,900	2315,900	2315,900
14100	US Governm	1	700,000	700,000	700,000	700,000
25110	Religious	7	3950,000	3950,000	3950,000	3950,000
25120	Educationa	6	8319,100	8319,100	8319,100	8319,100
25300	Other Non	1	103,000	103,000	103,000	103,000
28550	Sr Cit Ctr	1	4200,000	4200,000	4200,000	4200,000
	T O T A L	24	21266,000	21266,000	21266,000	21266,000

STATE OF NEW YORK
COUNTY - St Lawrence
TOWN - Potsdam
VILLAGE - Potsdam
SWIS - 407403

2 0 1 6 T E N T A T I V E A S S E S S M E N T R O L L
WHOLLY EXEMPT SECTION OF THE ROLL - 8
THESE ASSESSMENTS ARE ALSO USED FOR VILLAGE PURPOSES
M A P S E C T I O N - 064
S U B - S E C T I O N - 059
UNIFORM PERCENT OF VALUE IS 100.00

PAGE 790
VALUATION DATE-JUL 01, 2015
TAXABLE STATUS DATE-MAR 01, 2016
RPS150/V04/L015
CURRENT DATE 5/02/2016

*** G R A N D T O T A L S ***

ROLL SEC	DESCRIPTION	TOTAL PARCELS	ASSESSED LAND	ASSESSED TOTAL	TAXABLE VILLAGE	TAXABLE COUNTY	TAXABLE TOWN	TAXABLE SCHOOL	STAR TAXABLE
8	WHOLLY EXEMPT	24	1404,000	21266,000					

STATE OF NEW YORK
 COUNTY - St Lawrence
 TOWN - Potsdam
 VILLAGE - Potsdam
 SWIS - 407403

2 0 1 6 T E N T A T I V E A S S E S S M E N T R O L L
 WHOLLY EXEMPT SECTION OF THE ROLL - 8
 THESE ASSESSMENTS ARE ALSO USED FOR VILLAGE PURPOSES
 TAX MAP NUMBER SEQUENCE
 UNIFORM PERCENT OF VALUE IS 100.00
 UNIFORM PERCENT OF VALUE IS 100.00

PAGE 791
 VALUATION DATE-JUL 01, 2015
 TAXABLE STATUS DATE-MAR 01, 2016

TAX MAP PARCEL NUMBER	PROPERTY LOCATION & CLASS	ASSESSMENT	EXEMPTION CODE	VILLAGE	COUNTY	TOWN	SCHOOL	ACCOUNT NO.
CURRENT OWNERS NAME	SCHOOL DISTRICT	LAND	TAX DESCRIPTION	TAXABLE VALUE				
CURRENT OWNERS ADDRESS	PARCEL SIZE/GRID COORD	TOTAL	SPECIAL DISTRICTS					
***** 64.060-1-5 *****								
33 Grant St								1- 28-12
64.060-1-5	620 Religious		Religious 25110	780,000	780,000	780,000	780,000	780,000
New Hope Community Church	Potsdam 2 407402	78,900	VILLAGE TAXABLE VALUE		0			
33 Grant St	Re: Koinoia Church	780,000	COUNTY TAXABLE VALUE		0			
Potsdam, NY 13676	x		TOWN TAXABLE VALUE		0			
	x		SCHOOL TAXABLE VALUE		0			
	ACRES 4.90							
	EAST-0333548 NRTH-1703042							
	DEED BOOK 945 PG-00071							
	FULL MARKET VALUE	780,000						
***** 64.060-2-27.2 *****								
110 Elm St								
64.060-2-27.2	620 Religious		Religious 25110	178,000	178,000	178,000	178,000	178,000
North American Islamic Trust	Potsdam 2 407402	50,900	VILLAGE TAXABLE VALUE		0			
110 Elm St	Worship Bldg.	178,000	COUNTY TAXABLE VALUE		0			
Potsdam, NY 13676-3300	x		TOWN TAXABLE VALUE		0			
	x		SCHOOL TAXABLE VALUE		0			
	ACRES 1.80							
	EAST-0335314 NRTH-1702673							
	DEED BOOK 1007 PG-00193							
	FULL MARKET VALUE	178,000						
***** 64.060-2-33.1 *****								
150 Elm St								
64.060-2-33.1	340 Vacant indus		Village Ow 13650	273,000	273,000	273,000	273,000	273,000
Village Of Potsdam	Potsdam 2 407402	273,000	VILLAGE TAXABLE VALUE		0			
Civic Center	2000sp30000	273,000	COUNTY TAXABLE VALUE		0			
2 Park St	X		TOWN TAXABLE VALUE		0			
PO Box 5168	X		SCHOOL TAXABLE VALUE		0			
Potsdam, NY 13676	ACRES 16.30		EZ002 Empire Zone			0 TO C		
	EAST-0335543 NRTH-1703116		273,000 EX					
	DEED BOOK 2000 PG-9717							
	FULL MARKET VALUE	273,000						
***** 64.060-2-35 *****								
6 Pioneer Dr								
64.060-2-35	449 Other Storag		Industrial 18020	750,000	750,000	750,000	750,000	750,000
St Lawrence County IDA	Potsdam 2 407402	162,000	VILLAGE TAXABLE VALUE		0			
80 State Highway 310 Suite6	x	750,000	COUNTY TAXABLE VALUE		0			
Canton, NY 13617	x		TOWN TAXABLE VALUE		0			
	x		SCHOOL TAXABLE VALUE		0			
	ACRES 2.30		EZ002 Empire Zone			750,000 TO C		
	EAST-0336001 NRTH-1703310							
	DEED BOOK 2006 PG-12322							
	FULL MARKET VALUE	750,000						

STATE OF NEW YORK
 COUNTY - St Lawrence
 TOWN - Potsdam
 VILLAGE - Potsdam
 SWIS - 407403

2 0 1 6 T E N T A T I V E A S S E S S M E N T R O L L
 WHOLLY EXEMPT SECTION OF THE ROLL - 8
 THESE ASSESSMENTS ARE ALSO USED FOR VILLAGE PURPOSES
 TAX MAP NUMBER SEQUENCE
 UNIFORM PERCENT OF VALUE IS 100.00
 UNIFORM PERCENT OF VALUE IS 100.00

PAGE 792
 VALUATION DATE-JUL 01, 2015
 TAXABLE STATUS DATE-MAR 01, 2016

TAX MAP PARCEL NUMBER	PROPERTY LOCATION & CLASS	ASSESSMENT	EXEMPTION CODE	VILLAGE	COUNTY	TOWN	SCHOOL	ACCOUNT NO.
CURRENT OWNERS NAME	SCHOOL DISTRICT	LAND	TAX DESCRIPTION	TAXABLE VALUE				
CURRENT OWNERS ADDRESS	PARCEL SIZE/GRID COORD	TOTAL	SPECIAL DISTRICTS					
***** 64.060-3-1 *****								
64.060-3-1	9 Gilmore St							8-312- 9
NY Dist The Assemblies Of God	620 Religious		Religious 25110	519,700	519,700	519,700	519,700	519,700
Attn: Assemblies of God	Potsdam 2 407402	76,900	VILLAGE TAXABLE VALUE					0
PO Box 39	300x95x68x50x10x110x134	519,700	COUNTY TAXABLE VALUE					0
Liverpool, NY 13088	Assembly of God Church		TOWN TAXABLE VALUE					0
	x		SCHOOL TAXABLE VALUE					0
	ACRES 2.90							
	EAST-0334093 NRTH-1702178							
	DEED BOOK 1046 PG-01019							
	FULL MARKET VALUE	519,700						

STATE OF NEW YORK
 COUNTY - St Lawrence
 TOWN - Potsdam
 VILLAGE - Potsdam
 SWIS - 407403

2 0 1 6 T E N T A T I V E A S S E S S M E N T R O L L
 WHOLLY EXEMPT SECTION OF THE ROLL - 8
 THESE ASSESSMENTS ARE ALSO USED FOR VILLAGE PURPOSES
 M A P S E C T I O N - 064
 S U B - S E C T I O N - 060
 UNIFORM PERCENT OF VALUE IS 100.00

PAGE 793
 VALUATION DATE-JUL 01, 2015
 TAXABLE STATUS DATE-MAR 01, 2016
 RPS150/V04/L015
 CURRENT DATE 5/02/2016

*** S P E C I A L D I S T R I C T S U M M A R Y ***

CODE	DISTRICT NAME	TOTAL PARCELS	EXTENSION TYPE	EXTENSION VALUE	AD VALOREM VALUE	EXEMPT AMOUNT	TAXABLE VALUE
EZ002	Empire Zone	2	TOTAL C		1023,000	273,000	750,000

*** S C H O O L D I S T R I C T S U M M A R Y ***

CODE	DISTRICT NAME	TOTAL PARCELS	ASSESSED LAND	ASSESSED TOTAL	EXEMPT AMOUNT	TOTAL TAXABLE	STAR AMOUNT	STAR TAXABLE
407402	Potsdam 2	5	641,700	2500,700	2500,700			
	S U B - T O T A L	5	641,700	2500,700	2500,700			
	T O T A L	5	641,700	2500,700	2500,700			

*** S Y S T E M C O D E S S U M M A R Y ***

NO SYSTEM EXEMPTIONS AT THIS LEVEL

*** E X E M P T I O N S U M M A R Y ***

CODE	DESCRIPTION	TOTAL PARCELS	VILLAGE	COUNTY	TOWN	SCHOOL
13650	Village Ow	1	273,000	273,000	273,000	273,000
18020	Industrial	1	750,000	750,000	750,000	750,000
25110	Religious	3	1477,700	1477,700	1477,700	1477,700
	T O T A L	5	2500,700	2500,700	2500,700	2500,700

STATE OF NEW YORK
COUNTY - St Lawrence
TOWN - Potsdam
VILLAGE - Potsdam
SWIS - 407403

2 0 1 6 T E N T A T I V E A S S E S S M E N T R O L L
WHOLLY EXEMPT SECTION OF THE ROLL - 8
THESE ASSESSMENTS ARE ALSO USED FOR VILLAGE PURPOSES
M A P S E C T I O N - 064
S U B - S E C T I O N - 060
UNIFORM PERCENT OF VALUE IS 100.00

PAGE 794
VALUATION DATE-JUL 01, 2015
TAXABLE STATUS DATE-MAR 01, 2016
RPS150/V04/L015
CURRENT DATE 5/02/2016

*** G R A N D T O T A L S ***

ROLL SEC	DESCRIPTION	TOTAL PARCELS	ASSESSED LAND	ASSESSED TOTAL	TAXABLE VILLAGE	TAXABLE COUNTY	TAXABLE TOWN	TAXABLE SCHOOL	STAR TAXABLE
8	WHOLLY EXEMPT	5	641,700	2500,700					

TAX MAP PARCEL NUMBER	PROPERTY LOCATION & CLASS	ASSESSMENT	EXEMPTION CODE	VILLAGE	COUNTY	TOWN	SCHOOL
CURRENT OWNERS NAME	SCHOOL DISTRICT	LAND	TAX DESCRIPTION	TAXABLE VALUE			
CURRENT OWNERS ADDRESS	PARCEL SIZE/GRID COORD	TOTAL	SPECIAL DISTRICTS	ACCOUNT NO.			
***** 64.065-1-9.1 *****							
148 Maple St							1-175-3
64.065-1-9.1	210 1 Family Res		Educationa 25120	62,500	62,500	62,500	62,500
Clarkson University	Potsdam 2 407402	700	VILLAGE TAXABLE VALUE		0		
Attn: Dir Of Fin Operations	X	62,500	COUNTY TAXABLE VALUE		0		
PO Box 5546	51'sx75'sx90's		TOWN TAXABLE VALUE		0		
Potsdam, NY 13699-5546	FRNT 78.00 DPTH 222.00		SCHOOL TAXABLE VALUE		0		
	EAST-0325109 NRTH-1701390						
	DEED BOOK 1069 PG-691						
	FULL MARKET VALUE	62,500					
***** 64.065-1-10 *****							
Maple St							1- 92- 3
64.065-1-10	330 Vacant comm		Educationa 25120	2,200	2,200	2,200	2,200
Clarkson University	Potsdam 2 407402	2,200	VILLAGE TAXABLE VALUE		0		
8 Clarkson Ave	X	2,200	COUNTY TAXABLE VALUE		0		
Potsdam, NY 13676	X		TOWN TAXABLE VALUE		0		
	60x161x109x76		SCHOOL TAXABLE VALUE		0		
	FRNT 60.00 DPTH 84.00						
	EAST-0325182 NRTH-1701459						
	DEED BOOK 2010 PG-15134						
	FULL MARKET VALUE	2,200					
***** 64.065-1-13.2 *****							
130 Maple St							
64.065-1-13.2	613 College/univ		Educationa 25120	426,200	426,200	426,200	426,200
Clarkson University	Potsdam 2 407402	164,000	VILLAGE TAXABLE VALUE		0		
Attn: Dir Of Fin Operations	x	426,200	COUNTY TAXABLE VALUE		0		
PO Box 5546	x		TOWN TAXABLE VALUE		0		
Potsdam, NY 13699-5546	x		SCHOOL TAXABLE VALUE		0		
	ACRES 2.40						
	EAST-0325436 NRTH-1701315						
	DEED BOOK 1002 PG-00903						
	FULL MARKET VALUE	426,200					
***** 64.065-3-1 *****							
132 Maple St							
64.065-3-1	613 College/univ		Educationa 25120	195,000	195,000	195,000	195,000
Clarkson University	Potsdam 2 407402	195,000	VILLAGE TAXABLE VALUE		0		
Attn: Dir Fin Operations	x	195,000	COUNTY TAXABLE VALUE		0		
PO Box 5546	x		TOWN TAXABLE VALUE		0		
Potsdam, NY 13699-5546	x		SCHOOL TAXABLE VALUE		0		
	ACRES 8.50						
	EAST-0324967 NRTH-1700798						
	DEED BOOK 1002 PG-00903						
	FULL MARKET VALUE	195,000					

STATE OF NEW YORK
COUNTY - St Lawrence
TOWN - Potsdam
VILLAGE - Potsdam
SWIS - 407403

2 0 1 6 T E N T A T I V E A S S E S S M E N T R O L L
WHOLLY EXEMPT SECTION OF THE ROLL - 8
THESE ASSESSMENTS ARE ALSO USED FOR VILLAGE PURPOSES
TAX MAP NUMBER SEQUENCE
UNIFORM PERCENT OF VALUE IS 100.00
UNIFORM PERCENT OF VALUE IS 100.00

PAGE 796
VALUATION DATE-JUL 01, 2015
TAXABLE STATUS DATE-MAR 01, 2016

TAX MAP PARCEL NUMBER	PROPERTY LOCATION & CLASS	ASSESSMENT	EXEMPTION CODE	VILLAGE	COUNTY	TOWN	SCHOOL	ACCOUNT NO.
CURRENT OWNERS NAME	SCHOOL DISTRICT	LAND	TAX DESCRIPTION	TAXABLE VALUE				
CURRENT OWNERS ADDRESS	PARCEL SIZE/GRID COORD	TOTAL	SPECIAL DISTRICTS					
***** 64.065-3-2 *****								
64.065-3-2	Maple St 613 College/univ		Educationa 25120	44,000	44,000	44,000	44,000	44,000
Clarkson University	Potsdam 2 407402	44,000	VILLAGE TAXABLE VALUE					0
Attn: Dir Fin Operations	x	44,000	COUNTY TAXABLE VALUE					0
PO Box 5546	x		TOWN TAXABLE VALUE					0
Potsdam, NY 13699-5546	x		SCHOOL TAXABLE VALUE					0
	ACRES 13.40							
	EAST-0324418 NRTH-1701136							
	DEED BOOK 903 PG-00937							
	FULL MARKET VALUE	44,000						
***** 64.065-3-3 *****								
64.065-3-3	158 1/2 Maple St 210 1 Family Res		Educationa 25120	89,200	89,200	89,200	89,200	89,200
Clarkson University	Potsdam 2 407402	23,900	VILLAGE TAXABLE VALUE					0
PO Box 5546	ACRES 2.40	89,200	COUNTY TAXABLE VALUE					0
Potsdam, NY 13699	EAST-0324740 NRTH-1701240		TOWN TAXABLE VALUE					0
	FULL MARKET VALUE	89,200	SCHOOL TAXABLE VALUE					0
***** 64.065-3-5 *****								
64.065-3-5	130 Maple St 613 College/univ		Educationa 25120	426,200	426,200	426,200	426,200	426,200
Clarkson University	Potsdam 2 407402	164,000	VILLAGE TAXABLE VALUE					0
PO Box 5546	ACRES 5.10	426,200	COUNTY TAXABLE VALUE					0
Potsdam, NY 13699	EAST-0325450 NRTH-1701179		TOWN TAXABLE VALUE					0
	FULL MARKET VALUE	426,200	SCHOOL TAXABLE VALUE					0
***** 64.065-3-7 *****								
64.065-3-7	140, 158 Maple St 613 College/univ		Educationa 25120	132,000	132,000	132,000	132,000	132,000
Clarkson University	Potsdam 2 407402	132,000	VILLAGE TAXABLE VALUE					0
PO Box 5546	97sp205000	132,000	COUNTY TAXABLE VALUE					0
Potsdam, NY 13699	x		TOWN TAXABLE VALUE					0
	x		SCHOOL TAXABLE VALUE					0
	ACRES 2.20							
	EAST-0325228 NRTH-1701230							
	DEED BOOK 2014 PG-13482							
	FULL MARKET VALUE	132,000						
***** 64.065-3-8.1 *****								
64.065-3-8.1	142 Maple St 484 1 use sm bld		Educationa 25120	48,600	48,600	48,600	48,600	48,600
Clarkson University	Potsdam 2 407402	48,600	VILLAGE TAXABLE VALUE					0
PO Box 5546	FRNT 60.00 DPTH 223.00	48,600	COUNTY TAXABLE VALUE					0
Potsdam, NY 13699	EAST-0325175 NRTH-1701387		TOWN TAXABLE VALUE					0
	FULL MARKET VALUE	48,600	SCHOOL TAXABLE VALUE					0

STATE OF NEW YORK
COUNTY - St Lawrence
TOWN - Potsdam
VILLAGE - Potsdam
SWIS - 407403

2 0 1 6 T E N T A T I V E A S S E S S M E N T R O L L
WHOLLY EXEMPT SECTION OF THE ROLL - 8
THESE ASSESSMENTS ARE ALSO USED FOR VILLAGE PURPOSES
TAX MAP NUMBER SEQUENCE
UNIFORM PERCENT OF VALUE IS 100.00
UNIFORM PERCENT OF VALUE IS 100.00

PAGE 797

VALUATION DATE-JUL 01, 2015
TAXABLE STATUS DATE-MAR 01, 2016

TAX MAP PARCEL NUMBER	PROPERTY LOCATION & CLASS	ASSESSMENT	EXEMPTION CODE	VILLAGE	COUNTY	TOWN	SCHOOL
CURRENT OWNERS NAME	SCHOOL DISTRICT	LAND	TAX DESCRIPTION	TAXABLE VALUE			
CURRENT OWNERS ADDRESS	PARCEL SIZE/GRID COORD	TOTAL	SPECIAL DISTRICTS	ACCOUNT NO.			
***** 64.065-3-9.1 *****							
	148 Maple St						1-175-3
64.065-3-9.1	210 1 Family Res		Educationa 25120	62,500	62,500	62,500	62,500
Clarkson University	Potsdam 2 407402	10,600	VILLAGE TAXABLE VALUE		0		
Attn: Dir Of Fin Operations	X	62,500	COUNTY TAXABLE VALUE		0		
PO Box 5546	51'sx75'sx90's		TOWN TAXABLE VALUE		0		
Potsdam, NY 13699-5546	FRNT 78.00 DPTH 222.00		SCHOOL TAXABLE VALUE		0		
	EAST-0325109 NRTH-1701390						
	DEED BOOK 1069 PG-691						
	FULL MARKET VALUE	62,500					
***** 64.065-3-10 *****							
	150 Maple St						
64.065-3-10	311 Res vac land		Educationa 25120	9,500	9,500	9,500	9,500
Clarkson University	Potsdam 2 407402	9,500	VILLAGE TAXABLE VALUE		0		
PO Box 5546	FRNT 78.00 DPTH 222.00	9,500	COUNTY TAXABLE VALUE		0		
Potsdam, NY 13699	EAST-0325030 NRTH-1701392		TOWN TAXABLE VALUE		0		
	FULL MARKET VALUE	9,500	SCHOOL TAXABLE VALUE		0		
***** 64.065-3-11 *****							
	152 Maple						
64.065-3-11	613 College/univ		Educationa 25120	120,500	120,500	120,500	120,500
Clarkson University	Potsdam 2 407402	120,500	VILLAGE TAXABLE VALUE		0		
PO Box 5546	FRNT 210.00 DPTH 200.00	120,500	COUNTY TAXABLE VALUE		0		
Potsdam, NY 13699	EAST-0324889 NRTH-1701400		TOWN TAXABLE VALUE		0		
	FULL MARKET VALUE	120,500	SCHOOL TAXABLE VALUE		0		
***** 64.065-4-1 *****							
	Cu/hill Bldg Cheel Arena						
64.065-4-1	613 College/univ		Educationa 25120	16000,000	16000,000	16000,000	16000,000
Clarkson University	Potsdam 2 407402	240,000	VILLAGE TAXABLE VALUE		0		
PO Box 5546	Re:Cheel Arena Complex Ce	16000,000	COUNTY TAXABLE VALUE		0		
Potsdam, NY 13699	x		TOWN TAXABLE VALUE		0		
	x		SCHOOL TAXABLE VALUE		0		
	ACRES 10.00						
	EAST-0325972 NRTH-1700289						
	DEED BOOK 2014 PG-2136						
	FULL MARKET VALUE	16000,000					

STATE OF NEW YORK
 COUNTY - St Lawrence
 TOWN - Potsdam
 VILLAGE - Potsdam
 SWIS - 407403

2 0 1 6 T E N T A T I V E A S S E S S M E N T R O L L
 WHOLLY EXEMPT SECTION OF THE ROLL - 8
 THESE ASSESSMENTS ARE ALSO USED FOR VILLAGE PURPOSES
 M A P S E C T I O N - 064
 S U B - S E C T I O N - 065
 UNIFORM PERCENT OF VALUE IS 100.00

PAGE 798
 VALUATION DATE-JUL 01, 2015
 TAXABLE STATUS DATE-MAR 01, 2016
 RPS150/V04/L015
 CURRENT DATE 5/02/2016

*** S P E C I A L D I S T R I C T S U M M A R Y ***

CODE	DISTRICT NAME	TOTAL PARCELS	EXTENSION TYPE	EXTENSION VALUE	AD VALOREM VALUE	EXEMPT AMOUNT	TAXABLE VALUE
------	---------------	---------------	----------------	-----------------	------------------	---------------	---------------

NO SPECIAL DISTRICTS AT THIS LEVEL

*** S C H O O L D I S T R I C T S U M M A R Y ***

CODE	DISTRICT NAME	TOTAL PARCELS	ASSESSED LAND	ASSESSED TOTAL	EXEMPT AMOUNT	TOTAL TAXABLE	STAR AMOUNT	STAR TAXABLE
407402	Potsdam 2	13	1155,000	17618,400	17618,400			
	S U B - T O T A L	13	1155,000	17618,400	17618,400			
	T O T A L	13	1155,000	17618,400	17618,400			

*** S Y S T E M C O D E S S U M M A R Y ***

NO SYSTEM EXEMPTIONS AT THIS LEVEL

*** E X E M P T I O N S U M M A R Y ***

CODE	DESCRIPTION	TOTAL PARCELS	VILLAGE	COUNTY	TOWN	SCHOOL
25120	Educationa	13	17618,400	17618,400	17618,400	17618,400
	T O T A L	13	17618,400	17618,400	17618,400	17618,400

*** G R A N D T O T A L S ***

ROLL SEC	DESCRIPTION	TOTAL PARCELS	ASSESSED LAND	ASSESSED TOTAL	TAXABLE VILLAGE	TAXABLE COUNTY	TAXABLE TOWN	TAXABLE SCHOOL	STAR TAXABLE
8	WHOLLY EXEMPT	13	1155,000	17618,400					

STATE OF NEW YORK
COUNTY - St Lawrence
TOWN - Potsdam
VILLAGE - Potsdam
SWIS - 407403

2 0 1 6 T E N T A T I V E A S S E S S M E N T R O L L
WHOLLY EXEMPT SECTION OF THE ROLL - 8
THESE ASSESSMENTS ARE ALSO USED FOR VILLAGE PURPOSES
TAX MAP NUMBER SEQUENCE
UNIFORM PERCENT OF VALUE IS 100.00
UNIFORM PERCENT OF VALUE IS 100.00

PAGE 799
VALUATION DATE-JUL 01, 2015
TAXABLE STATUS DATE-MAR 01, 2016

TAX MAP PARCEL NUMBER	PROPERTY LOCATION & CLASS	ASSESSMENT	EXEMPTION CODE	VILLAGE	COUNTY	TOWN	SCHOOL
CURRENT OWNERS NAME	SCHOOL DISTRICT	LAND	TAX DESCRIPTION	TAXABLE VALUE			ACCOUNT NO.
CURRENT OWNERS ADDRESS	PARCEL SIZE/GRID COORD	TOTAL	SPECIAL DISTRICTS				
***** 64.066-1-15 *****							
64.066-1-15	Maple St 963 Municpl park		Village Ow 13650	19,200	19,200	19,200	19,200
Village Of Potsdam	Potsdam 2 407402	19,200	VILLAGE TAXABLE VALUE		0		
Civic Center	x	19,200	COUNTY TAXABLE VALUE		0		
2 Park St	x		TOWN TAXABLE VALUE		0		
PO Box 5168	x		SCHOOL TAXABLE VALUE		0		
Potsdam, NY 13676	ACRES 0.69 EAST-0327643 NRTH-1701645 DEED BOOK 2000 PG-24842 FULL MARKET VALUE	19,200					
***** 64.066-2-19.1 *****							
64.066-2-19.1	23 Maple St 340 Vacant indus - WTRFNT		Village Ow 13650	37,500	37,500	37,500	8-305-11 37,500
Village Of Potsdam	Potsdam 2 407402	37,500	VILLAGE TAXABLE VALUE		0		
Civic Center	Ref1080/977	37,500	COUNTY TAXABLE VALUE		0		
2 Park St	x		TOWN TAXABLE VALUE		0		
PO Box 5168	x		SCHOOL TAXABLE VALUE		0		
Potsdam, NY 13676	FRNT 75.00 DPTH 150.00 EAST-0328888 NRTH-1701651 DEED BOOK 508 PG-79 FULL MARKET VALUE	37,500					
***** 64.066-3-6 *****							
64.066-3-6	8 Maple St 620 Religious - WTRFNT		Religious 25110	1310,000	1310,000	1310,000	8-313- 3 1310,000
Trinity Episcopal Church	Potsdam 2 407402	84,800	VILLAGE TAXABLE VALUE		0		
8 Maple St	Trinirty Episcopal Church	1310,000	COUNTY TAXABLE VALUE		0		
Potsdam, NY 13676	x x ACRES 3.30 EAST-0329587 NRTH-1701544 DEED BOOK 31 PG-194 FULL MARKET VALUE	1310,000	TOWN TAXABLE VALUE SCHOOL TAXABLE VALUE		0 0		
***** 64.066-3-8 *****							
64.066-3-8	19 Maple St 963 Municpl park - WTRFNT		New York S 12100	26,300	26,300	26,300	8- 95- 2 26,300
New York State	Potsdam 2 407402	26,300	VILLAGE TAXABLE VALUE		0		
Empire State Plz	Re: Memorial Park	26,300	COUNTY TAXABLE VALUE		0		
Albany, NY 12227	x x FRNT 144.00 DPTH 74.00 BANK9999998 EAST-0329314 NRTH-1701704 DEED BOOK 951 PG-00372 FULL MARKET VALUE	26,300	TOWN TAXABLE VALUE SCHOOL TAXABLE VALUE		0 0		

TAX MAP PARCEL NUMBER	PROPERTY LOCATION & CLASS	ASSESSMENT	EXEMPTION CODE	VILLAGE	COUNTY	TOWN	SCHOOL	ACCOUNT NO.
CURRENT OWNERS NAME	SCHOOL DISTRICT	LAND	TAX DESCRIPTION	TAXABLE VALUE				
CURRENT OWNERS ADDRESS	PARCEL SIZE/GRID COORD	TOTAL	SPECIAL DISTRICTS					
***** 64.066-3-9 *****								
1	Island St							1- 93-14
64.066-3-9	963 Municpl park - WTRFNT		Village Ow 13650	47,900	47,900	47,900	47,900	47,900
Village Of Potsdam	Potsdam 2 407402	47,900	VILLAGE TAXABLE VALUE		0			
Civic Center	Re: Fall Island Park	47,900	COUNTY TAXABLE VALUE		0			
2 Park St	x		TOWN TAXABLE VALUE		0			
PO Box 5168	131x120x75x135x146x39		SCHOOL TAXABLE VALUE		0			
Potsdam, NY 13676	FRNT 131.00 DPTH 195.00							
	EAST-0329287 NRTH-1701850							
	DEED BOOK 951 PG-01013							
	FULL MARKET VALUE	47,900						
***** 64.066-3-10 *****								
5	Island St							8-305-9
64.066-3-10	874 Elec-hydro - WTRFNT		Village Ow 13650	3013,500	3013,500	3013,500	3013,500	3013,500
Village Of Potsdam	Potsdam 2 407402	13,500	VILLAGE TAXABLE VALUE		0			
Civic Center	Re: Hydro Dam 2008	3013,500	COUNTY TAXABLE VALUE		0			
2 Park St	Both Sides Fall Island		TOWN TAXABLE VALUE		0			
PO Box 5168	x		SCHOOL TAXABLE VALUE		0			
Potsdam, NY 13676	FRNT 30.00 DPTH 120.00							
	EAST-0329137 NRTH-1701759							
	DEED BOOK 508 PG-00079							
	FULL MARKET VALUE	3013,500						
***** 64.066-4-9.2 *****								
	Off Maple St							
64.066-4-9.2	330 Vacant comm		Educationa 25120	34,400	34,400	34,400	34,400	34,400
Clarkson University	Potsdam 2 407402	34,400	VILLAGE TAXABLE VALUE		0			
PO Box 5546	FRNT 255.00 DPTH 36.00	34,400	COUNTY TAXABLE VALUE		0			
Potsdam, NY 13699	EAST-0329100 NRTH-1701258		TOWN TAXABLE VALUE		0			
	DEED BOOK 2013 PG-20339		SCHOOL TAXABLE VALUE		0			
	FULL MARKET VALUE	34,400						
***** 64.066-4-11.1 *****								
1,59	Clarkson Ave							8-308- 6
64.066-4-11.1	613 College/univ - WTRFNT		Educationa 25120	4000,000	4000,000	4000,000	4000,000	4000,000
Clarkson University	Potsdam 2 407402	1913,500	VILLAGE TAXABLE VALUE		0			
Attn: Dir Fin Operations	Campus On Clarkson Ave	4000,000	COUNTY TAXABLE VALUE		0			
PO Box 5546	ACRES 170.10		TOWN TAXABLE VALUE		0			
Potsdam, NY 13676-5546	EAST-0328379 NRTH-1700519		SCHOOL TAXABLE VALUE		0			
	DEED BOOK 176B PG-01248							
	FULL MARKET VALUE	4000,000						
***** 64.066-4-11.1/2 *****								
	Cu/hill Bldg 2							8-309- 5
64.066-4-11.1/2	613 College/univ		Educationa 25120	3000,000	3000,000	3000,000	3000,000	3000,000
Clarkson University	Potsdam 2 407402	0	VILLAGE TAXABLE VALUE		0			
Attn: Dir Fin Operations	Re: Hamlin-Powers House	3000,000	COUNTY TAXABLE VALUE		0			
PO Box 5546	ACRES 0.01		TOWN TAXABLE VALUE		0			
Potsdam, NY 13699-5546	EAST-0327910 NRTH-1700760		SCHOOL TAXABLE VALUE		0			
	FULL MARKET VALUE	3000,000						

TAX MAP PARCEL NUMBER	PROPERTY LOCATION & CLASS	ASSESSMENT	EXEMPTION CODE	VILLAGE	COUNTY	TOWN	SCHOOL
CURRENT OWNERS NAME	SCHOOL DISTRICT	LAND	TAX DESCRIPTION	TAXABLE VALUE			
CURRENT OWNERS ADDRESS	PARCEL SIZE/GRID COORD	TOTAL	SPECIAL DISTRICTS	ACCOUNT NO.			
***** 64.066-4-11.1/3 *****							
64.066-4-11.1/3	Cu/hill Bldg 3 613 College/univ		Educationa 25120	4600,000	4600,000	4600,000	4600,000
Clarkson University	Potsdam 2 407402	0	VILLAGE TAXABLE VALUE	0			
Attn: Dir Fin Operations	Brooks-Ross House Bldg 48	4600,000	COUNTY TAXABLE VALUE	0			
PO Box 5546	Cubley-Reynolds		TOWN TAXABLE VALUE	0			
Potsdam, NY 13699-5546	Resident Housing W/dining		SCHOOL TAXABLE VALUE	0			
	ACRES 0.01						
	EAST-0327910 NRTH-1700760						
	FULL MARKET VALUE	4600,000					
***** 64.066-4-11.1/5 *****							
64.066-4-11.1/5	Cu/hill Bldg 5 613 College/univ		Educationa 25120	3000,000	3000,000	3000,000	3000,000
Clarkson University	Potsdam 2 407402	0	VILLAGE TAXABLE VALUE	0			
Attn: Dir Fin Operations	Re: Moore House	3000,000	COUNTY TAXABLE VALUE	0			
PO Box 5546	Platform Tennis Crt		TOWN TAXABLE VALUE	0			
Potsdam, NY 13699-5546	ACRES 0.01		SCHOOL TAXABLE VALUE	0			
	EAST-0327910 NRTH-1700760						
	FULL MARKET VALUE	3000,000					
***** 64.066-4-11.1/6 *****							
64.066-4-11.1/6	Cu/hill Bldg 6 613 College/univ		Educationa 25120	349,000	349,000	349,000	349,000
Clarkson University	Potsdam 2 407402	0	VILLAGE TAXABLE VALUE	0			
Attn: Dir Fin Operations	Re: Holcroft House	349,000	COUNTY TAXABLE VALUE	0			
PO Box 5546	Freshman Admissions		TOWN TAXABLE VALUE	0			
Potsdam, NY 13699-5546	ACRES 0.01		SCHOOL TAXABLE VALUE	0			
	EAST-0327910 NRTH-1700760						
	FULL MARKET VALUE	349,000					
***** 64.066-4-11.1/7 *****							
64.066-4-11.1/7	Cu/hill Bldg 7 613 College/univ		Educationa 25120	700,000	700,000	700,000	700,000
Clarkson University	Potsdam 2 407402	0	VILLAGE TAXABLE VALUE	0			
Attn: Dir Fin Operations	Re: Riverside Apts Bldg 7	700,000	COUNTY TAXABLE VALUE	0			
PO Box 5546	A&b&c&d		TOWN TAXABLE VALUE	0			
Potsdam, NY 13699-5546	ACRES 0.01		SCHOOL TAXABLE VALUE	0			
	EAST-0327910 NRTH-1700760						
	FULL MARKET VALUE	700,000					
***** 64.066-4-11.1/8 *****							
64.066-4-11.1/8	Cu/hill Bldg 8 613 College/univ		Educationa 25120	192,500	192,500	192,500	192,500
Clarkson University	Potsdam 2 407402	0	VILLAGE TAXABLE VALUE	0			
Attn: Dir Fin Operations	Re: Snell Field Granstnd	192,500	COUNTY TAXABLE VALUE	0			
PO Box 5546	Tennis Court		TOWN TAXABLE VALUE	0			
Potsdam, NY 13699-5546	ACRES 0.01		SCHOOL TAXABLE VALUE	0			
	EAST-0327910 NRTH-1700760						
	FULL MARKET VALUE	192,500					

STATE OF NEW YORK
 COUNTY - St Lawrence
 TOWN - Potsdam
 VILLAGE - Potsdam
 SWIS - 407403

2 0 1 6 T E N T A T I V E A S S E S S M E N T R O L L
 WHOLLY EXEMPT SECTION OF THE ROLL - 8
 THESE ASSESSMENTS ARE ALSO USED FOR VILLAGE PURPOSES
 TAX MAP NUMBER SEQUENCE
 UNIFORM PERCENT OF VALUE IS 100.00
 UNIFORM PERCENT OF VALUE IS 100.00

VALUATION DATE-JUL 01, 2015
 TAXABLE STATUS DATE-MAR 01, 2016

TAX MAP PARCEL NUMBER	PROPERTY LOCATION & CLASS	ASSESSMENT	EXEMPTION CODE	VILLAGE	COUNTY	TOWN	SCHOOL	ACCOUNT NO.
CURRENT OWNERS NAME	SCHOOL DISTRICT	LAND	TAX DESCRIPTION	TAXABLE VALUE				
CURRENT OWNERS ADDRESS	PARCEL SIZE/GRID COORD	TOTAL	SPECIAL DISTRICTS					
***** 64.066-4-11.1/10 *****								
64.066-4-11.1/10	Cu/hill Bldg 10 613 College/univ		Educationa 25120	1150,000	1150,000	1150,000	1150,000	8-309-15
Clarkson University	Potsdam 2 407402	0	VILLAGE TAXABLE VALUE		0			
Attn: Dir Fin Operations	Re: Alumni Gymnasium	1150,000	COUNTY TAXABLE VALUE		0			
PO Box 5546	Bldg 465		TOWN TAXABLE VALUE		0			
Potsdam, NY 13699-5546	ACRES 0.01		SCHOOL TAXABLE VALUE		0			
	EAST-0327910 NRTH-1700760							
	FULL MARKET VALUE	1150,000						
***** 64.066-4-11.1/11 *****								
64.066-4-11.1/11	Cu/hill Bldg 11 613 College/univ		Educationa 25120	2800,000	2800,000	2800,000	2800,000	8-310-1
Clarkson University	Potsdam 2 407402	0	VILLAGE TAXABLE VALUE		0			
Attn: Dir Fin Operations	Re: Walker Center	2800,000	COUNTY TAXABLE VALUE		0			
PO Box 5546	Zamboni Storage Garage		TOWN TAXABLE VALUE		0			
Potsdam, NY 13699-5546	ACRES 0.01		SCHOOL TAXABLE VALUE		0			
	EAST-0327910 NRTH-1700760							
	FULL MARKET VALUE	2800,000						
***** 64.066-4-11.1/12 *****								
64.066-4-11.1/12	Cu/hill Bldg 12 613 College/univ		Educationa 25120	410,000	410,000	410,000	410,000	8-310-2
Clarkson University	Potsdam 2 407402	0	VILLAGE TAXABLE VALUE		0			
Attn: Dir Fin Operations	Re: Woodstock Lodge/bldg	410,000	COUNTY TAXABLE VALUE		0			
PO Box 5546	Gazebo Bldg 800B-		TOWN TAXABLE VALUE		0			
Potsdam, NY 13699-5546	Transfer Admissions		SCHOOL TAXABLE VALUE		0			
	ACRES 0.01							
	EAST-0327910 NRTH-1700760							
	FULL MARKET VALUE	410,000						
***** 64.066-4-11.1/13 *****								
64.066-4-11.1/13	Cu/hill Bldg 13 613 College/univ		Educationa 25120	138,000	138,000	138,000	138,000	8-310-3
Clarkson University	Potsdam 2 407402	0	VILLAGE TAXABLE VALUE		0			
Attn: Dir Fin Operations	Re: Student Auto Repair	138,000	COUNTY TAXABLE VALUE		0			
PO Box 5546	Bldg 600		TOWN TAXABLE VALUE		0			
Potsdam, NY 13699-5546	ACRES 0.01		SCHOOL TAXABLE VALUE		0			
	EAST-0327910 NRTH-1700760							
	FULL MARKET VALUE	138,000						
***** 64.066-4-11.1/14 *****								
64.066-4-11.1/14	Cu/hill Bldg 14 613 College/univ		Educationa 25120	13350,000	13350,000	13350,000	13350,000	8-310-9
Clarkson University	Potsdam 2 407402	0	VILLAGE TAXABLE VALUE		0			
Attn: Dir Fin Operations	Re: Science Cntr	13350,000	COUNTY TAXABLE VALUE		0			
PO Box 5546	Bldg 783		TOWN TAXABLE VALUE		0			
Potsdam, NY 13699-5546	ACRES 0.01		SCHOOL TAXABLE VALUE		0			
	EAST-0327910 NRTH-1700760							
	FULL MARKET VALUE	13350,000						

STATE OF NEW YORK
 COUNTY - St Lawrence
 TOWN - Potsdam
 VILLAGE - Potsdam
 SWIS - 407403

2 0 1 6 T E N T A T I V E A S S E S S M E N T R O L L
 WHOLLY EXEMPT SECTION OF THE ROLL - 8
 THESE ASSESSMENTS ARE ALSO USED FOR VILLAGE PURPOSES
 TAX MAP NUMBER SEQUENCE
 UNIFORM PERCENT OF VALUE IS 100.00
 UNIFORM PERCENT OF VALUE IS 100.00

VALUATION DATE-JUL 01, 2015
 TAXABLE STATUS DATE-MAR 01, 2016

TAX MAP PARCEL NUMBER	PROPERTY LOCATION & CLASS	ASSESSMENT	EXEMPTION CODE	VILLAGE	COUNTY	TOWN	SCHOOL	ACCOUNT NO.
CURRENT OWNERS NAME	SCHOOL DISTRICT	LAND	TAX DESCRIPTION	TAXABLE VALUE				
CURRENT OWNERS ADDRESS	PARCEL SIZE/GRID COORD	TOTAL	SPECIAL DISTRICTS					
***** 64.066-4-11.1/15 *****								
64.066-4-11.1/15	Cu/hill Bldg 15 613 College/univ		Educationa 25120	5,200	5,200	5,200	5,200	8-310-14
Clarkson University	Potsdam 2 407402	0	VILLAGE TAXABLE VALUE		0			
Attn: Dir Fin Operations	Re: Boat House Bldg 179	5,200	COUNTY TAXABLE VALUE		0			
PO Box 5546	ACRES 0.01		TOWN TAXABLE VALUE		0			
Potsdam, NY 13699-5546	EAST-0327910 NRTH-1700760		SCHOOL TAXABLE VALUE		0			
	FULL MARKET VALUE	5,200						
***** 64.066-4-11.1/16 *****								
64.066-4-11.1/16	Cu/hill Bldg 16 613 College/univ		Educationa 25120	320,000	320,000	320,000	320,000	8-310-18
Clarkson University	Potsdam 2 407402	0	VILLAGE TAXABLE VALUE		0			
Attn: Dir Fin Operations	Re: Computer/electronic/ Repair Shop/warehouse	320,000	COUNTY TAXABLE VALUE		0			
PO Box 5546	ACRES 0.01		TOWN TAXABLE VALUE		0			
Potsdam, NY 13699-5546	EAST-0327910 NRTH-1700760		SCHOOL TAXABLE VALUE		0			
	FULL MARKET VALUE	320,000						
***** 64.066-4-11.1/18 *****								
64.066-4-11.1/18	Cu/hill Bldg 18 613 College/univ		Educationa 25120	4000,000	4000,000	4000,000	4000,000	8-311- 1
Clarkson University	Potsdam 2 407402	0	VILLAGE TAXABLE VALUE		0			
Attn: Dir Fin Operations	Re: Price Hall/res/dining	4000,000	COUNTY TAXABLE VALUE		0			
PO Box 5546	Thomas/farrisee/ormsby/ Newell Bldg 309		TOWN TAXABLE VALUE		0			
Potsdam, NY 13699-5546	ACRES 0.01		SCHOOL TAXABLE VALUE		0			
	EAST-0327910 NRTH-1700760							
	FULL MARKET VALUE	4000,000						
***** 64.066-4-11.1/19 *****								
64.066-4-11.1/19	Cu/hill Bldg 19 613 College/univ		Educationa 25120	8500,000	8500,000	8500,000	8500,000	8-311- 3
Clarkson University	Potsdam 2 407402	0	VILLAGE TAXABLE VALUE		0			
Attn: Dir Fin Operations	Re: Woodstock Village	8500,000	COUNTY TAXABLE VALUE		0			
PO Box 5546	Bld 1-10		TOWN TAXABLE VALUE		0			
Potsdam, NY 13699-5546	ACRES 0.01		SCHOOL TAXABLE VALUE		0			
	EAST-0327910 NRTH-1700760							
	FULL MARKET VALUE	8500,000						
***** 64.066-4-11.1/20 *****								
64.066-4-11.1/20	Cu/hill Bldg 20 613 College/univ		Educationa 25120	4400,000	4400,000	4400,000	4400,000	8-311- 5
Clarkson University	Potsdam 2 407402	0	VILLAGE TAXABLE VALUE		0			
Attn: Dir Fin Operations	Graham Hall Res/dining	4400,000	COUNTY TAXABLE VALUE		0			
PO Box 5546	Wilson/vannote/olson & Donahue Bld 308 A,b,c,d		TOWN TAXABLE VALUE		0			
Potsdam, NY 13699-5546	ACRES 0.01		SCHOOL TAXABLE VALUE		0			
	EAST-0327910 NRTH-1700760							
	FULL MARKET VALUE	4400,000						

STATE OF NEW YORK
 COUNTY - St Lawrence
 TOWN - Potsdam
 VILLAGE - Potsdam
 SWIS - 407403

2 0 1 6 T E N T A T I V E A S S E S S M E N T R O L L
 WHOLLY EXEMPT SECTION OF THE ROLL - 8
 THESE ASSESSMENTS ARE ALSO USED FOR VILLAGE PURPOSES
 TAX MAP NUMBER SEQUENCE
 UNIFORM PERCENT OF VALUE IS 100.00
 UNIFORM PERCENT OF VALUE IS 100.00

VALUATION DATE-JUL 01, 2015
 TAXABLE STATUS DATE-MAR 01, 2016

TAX MAP PARCEL NUMBER	PROPERTY LOCATION & CLASS	ASSESSMENT	EXEMPTION CODE	VILLAGE	COUNTY	TOWN	SCHOOL	ACCOUNT NO.
CURRENT OWNERS NAME	SCHOOL DISTRICT	LAND	TAX DESCRIPTION	TAXABLE VALUE				
CURRENT OWNERS ADDRESS	PARCEL SIZE/GRID COORD	TOTAL	SPECIAL DISTRICTS					
***** 64.066-4-11.1/21 *****								
64.066-4-11.1/21	Cu/hill Bldg 21 613 College/univ		Educationa 25120	1000,000	1000,000	1000,000	1000,000	8-311- 7
Clarkson University	Potsdam 2 407402	0	VILLAGE TAXABLE VALUE		0			
Attn: Dir Fin Operations	Re: Service Building Bldg	1000,000	COUNTY TAXABLE VALUE		0			
PO Box 5546	#803		TOWN TAXABLE VALUE		0			
Potsdam, NY 13699-5546	ACRES 0.01		SCHOOL TAXABLE VALUE		0			
	EAST-0327910 NRTH-1700760							
	FULL MARKET VALUE	1000,000						
***** 64.066-4-11.1/22 *****								
64.066-4-11.1/22	Cu/hill Bldg 22 613 College/univ		Educationa 25120	6430,000	6430,000	6430,000	6430,000	
Clarkson University	Potsdam 2 407402	0	VILLAGE TAXABLE VALUE		0			
Attn: Dir Fin Operations	Re: Ed. Resources Center	6430,000	COUNTY TAXABLE VALUE		0			
PO Box 5546	Bldg 196		TOWN TAXABLE VALUE		0			
Potsdam, NY 13699-5546	ACRES 0.01		SCHOOL TAXABLE VALUE		0			
	FULL MARKET VALUE	6430,000						
***** 64.066-4-11.1/23 *****								
64.066-4-11.1/23	Cu/hill Bldg 23 613 College/univ		Educationa 25120	6300,000	6300,000	6300,000	6300,000	
Clarkson University	Potsdam 2 407402	0	VILLAGE TAXABLE VALUE		0			
Attn: Dir Fin Operations	Re:indoor Recreation/	6300,000	COUNTY TAXABLE VALUE		0			
PO Box 5546	Schuler Center-Bldg 466		TOWN TAXABLE VALUE		0			
Potsdam, NY 13699-5546	ACRES 0.01		SCHOOL TAXABLE VALUE		0			
	FULL MARKET VALUE	6300,000						
***** 64.066-4-11.1/24 *****								
64.066-4-11.1/24	Cu/hill Bldg 24 613 College/univ		Educationa 25120	318,000	318,000	318,000	318,000	
Clarkson University	Potsdam 2 407402	0	VILLAGE TAXABLE VALUE		0			
Attn: Dir Fin Operations	Re: Crescent Apartments	318,000	COUNTY TAXABLE VALUE		0			
PO Box 5546	A&b Bldg 275		TOWN TAXABLE VALUE		0			
Potsdam, NY 13699-5546	ACRES 0.01		SCHOOL TAXABLE VALUE		0			
	FULL MARKET VALUE	318,000						
***** 64.066-4-11.1/25 *****								
64.066-4-11.1/25	Cu/hill Bldg 25 613 College/univ		Educationa 25120	3000,000	3000,000	3000,000	3000,000	
Clarkson University	Potsdam 2 407402	0	VILLAGE TAXABLE VALUE		0			
Attn: Dir Fin Operations	Re: Town House Apartments	3000,000	COUNTY TAXABLE VALUE		0			
PO Box 5546	Bldg 802,802A,b,c,d		TOWN TAXABLE VALUE		0			
Potsdam, NY 13699-5546	[mtg N Y S]		SCHOOL TAXABLE VALUE		0			
	ACRES 0.01							
	FULL MARKET VALUE	3000,000						

STATE OF NEW YORK
 COUNTY - St Lawrence
 TOWN - Potsdam
 VILLAGE - Potsdam
 SWIS - 407403

2 0 1 6 T E N T A T I V E A S S E S S M E N T R O L L
 WHOLLY EXEMPT SECTION OF THE ROLL - 8
 THESE ASSESSMENTS ARE ALSO USED FOR VILLAGE PURPOSES
 TAX MAP NUMBER SEQUENCE
 UNIFORM PERCENT OF VALUE IS 100.00
 UNIFORM PERCENT OF VALUE IS 100.00

TAX MAP PARCEL NUMBER	PROPERTY LOCATION & CLASS	ASSESSMENT	EXEMPTION CODE	VILLAGE	COUNTY	TOWN	SCHOOL	ACCOUNT NO.
CURRENT OWNERS NAME	SCHOOL DISTRICT	LAND	TAX DESCRIPTION	TAXABLE VALUE				
CURRENT OWNERS ADDRESS	PARCEL SIZE/GRID COORD	TOTAL	SPECIAL DISTRICTS					
***** 64.066-4-11.1/26 *****								
64.066-4-11.1/26	Cu/hill Bldg 26 613 College/univ		Educationa 25120	4000,000	4000,000	4000,000	4000,000	4000,000
Clarkson University	Potsdam 2 407402	0	VILLAGE TAXABLE VALUE					0
Attn: Dir Fin Operations	Research/ Engineering	4000,000	COUNTY TAXABLE VALUE					0
PO Box 5546	Rowley Laboratories		TOWN TAXABLE VALUE					0
Potsdam, NY 13699-5546	Bldg 801		SCHOOL TAXABLE VALUE					0
	ACRES 0.01							
	FULL MARKET VALUE	4000,000						
***** 64.066-4-11.1/31 *****								
64.066-4-11.1/31	Cu/hill Bldg 31 613 College/univ		Educationa 25120	29500,000	29500,000	29500,000	29500,000	29500,000
Clarkson University	Potsdam 2 407402	0	VILLAGE TAXABLE VALUE					0
Attn: Dir Fin Operations	Re: Center For Advanced	29500,000	COUNTY TAXABLE VALUE					0
PO Box 5546	Material Processing (Camp		TOWN TAXABLE VALUE					0
Potsdam, NY 13699-5546	Facility		SCHOOL TAXABLE VALUE					0
	ACRES 0.01							
	FULL MARKET VALUE	29500,000						
***** 64.066-4-11.1/32 *****								
64.066-4-11.1/32	Cu/hill Bldg 32 613 College/univ		Educationa 25120	20,000	20,000	20,000	20,000	20,000
Clarkson University	Potsdam 2 407402	0	VILLAGE TAXABLE VALUE					0
Attn: Dir Fin Operations	Bbq Shelter	20,000	COUNTY TAXABLE VALUE					0
PO Box 5546	ACRES 0.01		TOWN TAXABLE VALUE					0
Potsdam, NY 13699-5546	FULL MARKET VALUE	20,000	SCHOOL TAXABLE VALUE					0
***** 64.066-4-11.1/33 *****								
64.066-4-11.1/33	Cu/Hill Bldg 33 613 College/univ		Educationa 25120	461,600	461,600	461,600	461,600	461,600
Clarkson University	Potsdam 2 407402	0	VILLAGE TAXABLE VALUE					0
Attn: Dir Fin Operations	Outdoor Rec Lodge	461,600	COUNTY TAXABLE VALUE					0
PO Box 5546	ACRES 0.01		TOWN TAXABLE VALUE					0
Potsdam, NY 13699-5546	FULL MARKET VALUE	461,600	SCHOOL TAXABLE VALUE					0
***** 64.066-4-11.1/34 *****								
64.066-4-11.1/34	Cu/Hill Bldg 34 613 College/univ		Educationa 25120	12000,000	12000,000	12000,000	12000,000	12000,000
Clarkson University	Potsdam 2 407402	0	VILLAGE TAXABLE VALUE					0
Attn: Dir Fin Operations	Burtrand H. Snell Hall	12000,000	COUNTY TAXABLE VALUE					0
PO Box 5546	Hill Campus		TOWN TAXABLE VALUE					0
Potsdam, NY 13699-5546	ACRES 0.01		SCHOOL TAXABLE VALUE					0
	FULL MARKET VALUE	12000,000						
***** 64.066-4-11.1/35 *****								
64.066-4-11.1/35	8 Clarkson Ave 210 1 Family Res		Educationa 25120	2850,000	2850,000	2850,000	2850,000	2850,000
Clarkson University	Potsdam 2 407402	0	VILLAGE TAXABLE VALUE					0
Dir Fin Operations	President's House	2850,000	COUNTY TAXABLE VALUE					0
PO Box 5546	ACRES 0.01		TOWN TAXABLE VALUE					0
Potsdam, NY 13699-5546	FULL MARKET VALUE	2850,000	SCHOOL TAXABLE VALUE					0

TAX MAP PARCEL NUMBER	PROPERTY LOCATION & CLASS	ASSESSMENT	EXEMPTION CODE	VILLAGE	COUNTY	TOWN	SCHOOL	ACCOUNT NO.
CURRENT OWNERS NAME	SCHOOL DISTRICT	LAND	TAX DESCRIPTION	TAXABLE VALUE				
CURRENT OWNERS ADDRESS	PARCEL SIZE/GRID COORD	TOTAL	SPECIAL DISTRICTS					
***** 64.066-4-11.1/36 *****								
64.066-4-11.1/36	CU/Sigma Upsilon 613 College/univ		Educationa 25120	6000,000	6000,000	6000,000	6000,000	6000,000
Clarkson University	Potsdam 2 407402	0	VILLAGE TAXABLE VALUE					0
PO Box 5546	Theme Houses/Student Hous	6000,000	COUNTY TAXABLE VALUE					0
Potsdam, NY 13699	ACRES 0.01		TOWN TAXABLE VALUE					0
	FULL MARKET VALUE	6000,000	SCHOOL TAXABLE VALUE					0
***** 64.066-4-11.1/38 *****								
64.066-4-11.1/38	CU/Student Center 613 College/univ		Educationa 25120	22000,000	22000,000	22000,000	22000,000	22000,000
Clarkson University	Potsdam 2 407402	0	VILLAGE TAXABLE VALUE					0
PO Box 5546	ACRES 0.01	22000,000	COUNTY TAXABLE VALUE					0
Potsdam, NY 13699	FULL MARKET VALUE	22000,000	TOWN TAXABLE VALUE					0
			SCHOOL TAXABLE VALUE					0
***** 64.066-5-2 *****								
64.066-5-2	23 Main St 653 Govt pk lot		Village Ow 13650	140,000	140,000	140,000	140,000	140,000
Village Of Potsdam	Potsdam 2 407402	64,200	VILLAGE TAXABLE VALUE					0
Civic Center	Re: Paved Parking Area	140,000	COUNTY TAXABLE VALUE					0
2 Park St	x		TOWN TAXABLE VALUE					0
PO Box 5168	x		SCHOOL TAXABLE VALUE					0
Potsdam, NY 13676	ACRES 1.10							
	EAST-0330262 NRTH-1701808							
	FULL MARKET VALUE	140,000						
***** 64.066-5-3 *****								
64.066-5-3	31 Hamilton St 350 Urban renewl		Village Ow 13650	27,900	27,900	27,900	27,900	27,900
Village Of Potsdam	Potsdam 2 407402	27,900	VILLAGE TAXABLE VALUE					0
Civic Center	x	27,900	COUNTY TAXABLE VALUE					0
2 Park St	x		TOWN TAXABLE VALUE					0
PO Box 5168	x		SCHOOL TAXABLE VALUE					0
Potsdam, NY 13676	FRNT 149.00 DPTH 183.00							
	EAST-0330255 NRTH-1701558							
	FULL MARKET VALUE	27,900						
***** 64.066-5-4 *****								
64.066-5-4	3 Riverview Dr 963 Municpl park - WTRFNT		Village Ow 13650	93,400	93,400	93,400	93,400	93,400
Village Of Potsdam	Potsdam 2 407402	84,400	VILLAGE TAXABLE VALUE					0
Civic Center	Re: Ives Park	93,400	COUNTY TAXABLE VALUE					0
2 Park St	580's Raquette River		TOWN TAXABLE VALUE					0
PO Box 5168	Pavilion		SCHOOL TAXABLE VALUE					0
Potsdam, NY 13676	ACRES 2.90							
	EAST-0330248 NRTH-1701174							
	DEED BOOK 279 PG-00014							
	FULL MARKET VALUE	93,400						

STATE OF NEW YORK
 COUNTY - St Lawrence
 TOWN - Potsdam
 VILLAGE - Potsdam
 SWIS - 407403

2 0 1 6 T E N T A T I V E A S S E S S M E N T R O L L
 WHOLLY EXEMPT SECTION OF THE ROLL - 8
 THESE ASSESSMENTS ARE ALSO USED FOR VILLAGE PURPOSES
 M A P S E C T I O N - 064
 S U B - S E C T I O N - 066
 UNIFORM PERCENT OF VALUE IS 100.00

PAGE 807
 VALUATION DATE-JUL 01, 2015
 TAXABLE STATUS DATE-MAR 01, 2016
 RPS150/V04/L015
 CURRENT DATE 5/02/2016

*** S P E C I A L D I S T R I C T S U M M A R Y ***

CODE	DISTRICT NAME	TOTAL PARCELS	EXTENSION TYPE	EXTENSION VALUE	AD VALOREM VALUE	EXEMPT AMOUNT	TAXABLE VALUE
------	---------------	---------------	----------------	-----------------	------------------	---------------	---------------

NO SPECIAL DISTRICTS AT THIS LEVEL

*** S C H O O L D I S T R I C T S U M M A R Y ***

CODE	DISTRICT NAME	TOTAL PARCELS	ASSESSED LAND	ASSESSED TOTAL	EXEMPT AMOUNT	TOTAL TAXABLE	STAR AMOUNT	STAR TAXABLE
407402	Potsdam 2	40	2353,600	149544,400	149544,400			
	S U B - T O T A L	40	2353,600	149544,400	149544,400			
	T O T A L	40	2353,600	149544,400	149544,400			

*** S Y S T E M C O D E S S U M M A R Y ***

NO SYSTEM EXEMPTIONS AT THIS LEVEL

*** E X E M P T I O N S U M M A R Y ***

CODE	DESCRIPTION	TOTAL PARCELS	VILLAGE	COUNTY	TOWN	SCHOOL
12100	New York S	1	26,300	26,300	26,300	26,300
13650	Village Ow	7	3379,400	3379,400	3379,400	3379,400
25110	Religious	1	1310,000	1310,000	1310,000	1310,000
25120	Educationa	31	144828,700	144828,700	144828,700	144828,700
	T O T A L	40	149544,400	149544,400	149544,400	149544,400

STATE OF NEW YORK
COUNTY - St Lawrence
TOWN - Potsdam
VILLAGE - Potsdam
SWIS - 407403

2 0 1 6 T E N T A T I V E A S S E S S M E N T R O L L
WHOLLY EXEMPT SECTION OF THE ROLL - 8
THESE ASSESSMENTS ARE ALSO USED FOR VILLAGE PURPOSES
M A P S E C T I O N - 064
S U B - S E C T I O N - 066
UNIFORM PERCENT OF VALUE IS 100.00

PAGE 808
VALUATION DATE-JUL 01, 2015
TAXABLE STATUS DATE-MAR 01, 2016
RPS150/V04/L015
CURRENT DATE 5/02/2016

*** G R A N D T O T A L S ***

ROLL SEC	DESCRIPTION	TOTAL PARCELS	ASSESSED LAND	ASSESSED TOTAL	TAXABLE VILLAGE	TAXABLE COUNTY	TAXABLE TOWN	TAXABLE SCHOOL	STAR TAXABLE
8	WHOLLY EXEMPT	40	2353,600	149544,400					

TAX MAP PARCEL NUMBER	PROPERTY LOCATION & CLASS	ASSESSMENT	EXEMPTION CODE	VILLAGE	COUNTY	TOWN	SCHOOL	ACCOUNT NO.
CURRENT OWNERS NAME	SCHOOL DISTRICT	LAND	TAX DESCRIPTION	TAXABLE VALUE				
CURRENT OWNERS ADDRESS	PARCEL SIZE/GRID COORD	TOTAL	SPECIAL DISTRICTS					
***** 64.067-1-25 *****								
39,41 Main St								8-314- 2
64.067-1-25	620 Religious		Religious 25110	200,000	200,000	200,000	200,000	200,000
Christian Fellowship Center of	Potsdam 2 407402	60,900	VILLAGE TAXABLE VALUE					0
New York Inc.	Re: Newman Center Buildin	200,000	COUNTY TAXABLE VALUE					0
3663 County Route 14	x		TOWN TAXABLE VALUE					0
Madrid, NY 13660	145xvar		SCHOOL TAXABLE VALUE					0
	FRNT 139.00 DPTH 279.00							
	EAST-0330953 NRTH-1701819							
	DEED BOOK 2011 PG-1602							
	FULL MARKET VALUE	200,000						
***** 64.067-1-52 *****								
29 Hamilton St								
64.067-1-52	350 Urban renewl		Village Ow 13650	21,800	21,800	21,800	21,800	21,800
Village Of Potsdam	Potsdam 2 407402	21,800	VILLAGE TAXABLE VALUE					0
Civic Center	x	21,800	COUNTY TAXABLE VALUE					0
2 Park St	x		TOWN TAXABLE VALUE					0
PO Box 5168	95x150x93x130		SCHOOL TAXABLE VALUE					0
Potsdam, NY 13676	FRNT 95.00 DPTH 140.00							
	EAST-0330120 NRTH-1701330							
	FULL MARKET VALUE	21,800						
***** 64.067-3-1 *****								
Main St								8-308- 5
64.067-3-1	613 College/univ		Educationa 25120	376,900	376,900	376,900	376,900	376,900
Clarkson University	Potsdam 2 407402	376,900	VILLAGE TAXABLE VALUE					0
Attn: Dir Fin Operations	Re: Main Street Campus	376,900	COUNTY TAXABLE VALUE					0
PO Box 5546	(land Only)		TOWN TAXABLE VALUE					0
Potsdam, NY 13699-5546	x		SCHOOL TAXABLE VALUE					0
	ACRES 6.90							
	EAST-0331639 NRTH-1701765							
	DEED BOOK 833 PG-00284							
	FULL MARKET VALUE	376,900						
***** 64.067-3-1./3 *****								
67 Main St								8-308-13
64.067-3-1./3	613 College/univ		Educationa 25120	918,000	918,000	918,000	918,000	918,000
Clarkson University	Potsdam 2 407402	0	VILLAGE TAXABLE VALUE					0
Attn: Dir Fin Operations	Re: Damon Hall Bldg 665	918,000	COUNTY TAXABLE VALUE					0
PO Box 5546	Ralph Shepard Damon Hall		TOWN TAXABLE VALUE					0
Potsdam, NY 13699-5546	ACRES 0.01		SCHOOL TAXABLE VALUE					0
	FULL MARKET VALUE	918,000						
***** 64.067-3-1./4 *****								
10 Pierrepont Ave								8-308-14
64.067-3-1./4	613 College/univ		Educationa 25120	368,800	368,800	368,800	368,800	368,800
Clarkson University	Potsdam 2 407402	0	VILLAGE TAXABLE VALUE					0
Attn: Dir Fin Operations	Re: Liberal Studies Cnt	368,800	COUNTY TAXABLE VALUE					0
PO Box 5546	Bldg 195		TOWN TAXABLE VALUE					0
Potsdam, NY 13699-5546	10 Pierrepont Ave		SCHOOL TAXABLE VALUE					0
	ACRES 0.01							
	FULL MARKET VALUE	368,800						

TAX MAP PARCEL NUMBER	PROPERTY LOCATION & CLASS	ASSESSMENT	EXEMPTION CODE	VILLAGE	COUNTY	TOWN	SCHOOL	ACCOUNT NO.
CURRENT OWNERS NAME	SCHOOL DISTRICT	LAND	TAX DESCRIPTION	TAXABLE VALUE				
CURRENT OWNERS ADDRESS	PARCEL SIZE/GRID COORD	TOTAL	SPECIAL DISTRICTS					
***** 64.067-3-1./5 *****								
59 Main St								8-309- 2
64.067-3-1./5	613 College/univ		Educationa 25120	7000,000	7000,000	7000,000	7000,000	7000,000
Clarkson University	Potsdam 2 407402	0	VILLAGE TAXABLE VALUE					0
Attn: Dir Fin Operations	Re: Clarkson Hall Bdg 782	7000,000	COUNTY TAXABLE VALUE					0
PO Box 5546	Rob't Livingston Clarkson		TOWN TAXABLE VALUE					0
Potsdam, NY 13699-5546	ACRES 0.01		SCHOOL TAXABLE VALUE					0
	FULL MARKET VALUE	7000,000						
***** 64.067-3-1./8 *****								
55 Main St								8-308- 9
64.067-3-1./8	613 College/univ		Educationa 25120	3000,000	3000,000	3000,000	3000,000	3000,000
Clarkson University	Potsdam 2 407402	0	VILLAGE TAXABLE VALUE					0
Attn: Dir Fin Operations	Re: Old Main Bldg 595	3000,000	COUNTY TAXABLE VALUE					0
PO Box 5546	Clarkson Memorial		TOWN TAXABLE VALUE					0
Potsdam, NY 13699-5546	ACRES 0.01		SCHOOL TAXABLE VALUE					0
	FULL MARKET VALUE	3000,000						
***** 64.067-3-2 *****								
71 Main St								1- 38- 6
64.067-3-2	613 College/univ		Educationa 25120	19,000	19,000	19,000	19,000	19,000
Clarkson University	Potsdam 2 407402	19,000	VILLAGE TAXABLE VALUE					0
Attn: Dir Fin Operations	Re: vacant Land	19,000	COUNTY TAXABLE VALUE					0
PO Box 5546	x		TOWN TAXABLE VALUE					0
Potsdam, NY 13699-5546	x		SCHOOL TAXABLE VALUE					0
	FRNT 91.00 DPTH 110.00							
	EAST-0332050 NRTH-1701881							
	DEED BOOK 932 PG-00887							
	FULL MARKET VALUE	19,000						
***** 64.067-4-10 *****								
21 Cedar St								1- 43- 9
64.067-4-10	483 Converted Re		Other Non 25300	125,000	125,000	125,000	125,000	125,000
Reachout of St Law County Inc	Potsdam 2 407402	36,600	VILLAGE TAXABLE VALUE					0
PO Box 5051	89sp56000	125,000	COUNTY TAXABLE VALUE					0
Potsdam, NY 13676-9999	FRNT 111.00 DPTH 132.00		TOWN TAXABLE VALUE					0
	EAST-0332347 NRTH-1701410		SCHOOL TAXABLE VALUE					0
	DEED BOOK 1031 PG-00457							
	FULL MARKET VALUE	125,000						
***** 64.067-5-32 *****								
Off Cedar St								
64.067-5-32	314 Rural vac<10		Village Ow 13650	7,200	7,200	7,200	7,200	7,200
Village Of Potsdam	Potsdam 2 407402	7,200	VILLAGE TAXABLE VALUE					0
Civic Center	Re: Old Water Tower Site	7,200	COUNTY TAXABLE VALUE					0
2 Park St	FRNT 80.00 DPTH 80.00		TOWN TAXABLE VALUE					0
PO Box 5168	EAST-0332717 NRTH-1701458		SCHOOL TAXABLE VALUE					0
Potsdam, NY 13676	DEED BOOK 235 PG-3							
	FULL MARKET VALUE	7,200						

STATE OF NEW YORK
 COUNTY - St Lawrence
 TOWN - Potsdam
 VILLAGE - Potsdam
 SWIS - 407403

2 0 1 6 T E N T A T I V E A S S E S S M E N T R O L L
 WHOLLY EXEMPT SECTION OF THE ROLL - 8
 THESE ASSESSMENTS ARE ALSO USED FOR VILLAGE PURPOSES
 M A P S E C T I O N - 064
 S U B - S E C T I O N - 067
 UNIFORM PERCENT OF VALUE IS 100.00

PAGE 811
 VALUATION DATE-JUL 01, 2015
 TAXABLE STATUS DATE-MAR 01, 2016
 RPS150/V04/L015
 CURRENT DATE 5/02/2016

*** S P E C I A L D I S T R I C T S U M M A R Y ***

CODE	DISTRICT NAME	TOTAL PARCELS	EXTENSION TYPE	EXTENSION VALUE	AD VALOREM VALUE	EXEMPT AMOUNT	TAXABLE VALUE
------	---------------	---------------	----------------	-----------------	------------------	---------------	---------------

NO SPECIAL DISTRICTS AT THIS LEVEL

*** S C H O O L D I S T R I C T S U M M A R Y ***

CODE	DISTRICT NAME	TOTAL PARCELS	ASSESSED LAND	ASSESSED TOTAL	EXEMPT AMOUNT	TOTAL TAXABLE	STAR AMOUNT	STAR TAXABLE
407402	Potsdam 2	10	522,400	12036,700	12036,700			
	S U B - T O T A L	10	522,400	12036,700	12036,700			
	T O T A L	10	522,400	12036,700	12036,700			

*** S Y S T E M C O D E S S U M M A R Y ***

NO SYSTEM EXEMPTIONS AT THIS LEVEL

*** E X E M P T I O N S U M M A R Y ***

CODE	DESCRIPTION	TOTAL PARCELS	VILLAGE	COUNTY	TOWN	SCHOOL
13650	Village Ow	2	29,000	29,000	29,000	29,000
25110	Religious	1	200,000	200,000	200,000	200,000
25120	Educationa	6	11682,700	11682,700	11682,700	11682,700
25300	Other Non	1	125,000	125,000	125,000	125,000
	T O T A L	10	12036,700	12036,700	12036,700	12036,700

STATE OF NEW YORK
COUNTY - St Lawrence
TOWN - Potsdam
VILLAGE - Potsdam
SWIS - 407403

2 0 1 6 T E N T A T I V E A S S E S S M E N T R O L L
WHOLLY EXEMPT SECTION OF THE ROLL - 8
THESE ASSESSMENTS ARE ALSO USED FOR VILLAGE PURPOSES
M A P S E C T I O N - 064
S U B - S E C T I O N - 067
UNIFORM PERCENT OF VALUE IS 100.00

PAGE 812
VALUATION DATE-JUL 01, 2015
TAXABLE STATUS DATE-MAR 01, 2016
RPS150/V04/L015
CURRENT DATE 5/02/2016

*** G R A N D T O T A L S ***

ROLL SEC	DESCRIPTION	TOTAL PARCELS	ASSESSED LAND	ASSESSED TOTAL	TAXABLE VILLAGE	TAXABLE COUNTY	TAXABLE TOWN	TAXABLE SCHOOL	STAR TAXABLE
8	WHOLLY EXEMPT	10	522,400	12036,700					

TAX MAP PARCEL NUMBER	PROPERTY LOCATION & CLASS	ASSESSMENT	EXEMPTION CODE	VILLAGE	COUNTY	TOWN	SCHOOL
CURRENT OWNERS NAME	SCHOOL DISTRICT	LAND	TAX DESCRIPTION	TAXABLE VALUE			
CURRENT OWNERS ADDRESS	PARCEL SIZE/GRID COORD	TOTAL	SPECIAL DISTRICTS	ACCOUNT NO.			
***** 64.068-1-6 *****							
4,6 Grant St							1- 60- 6
64.068-1-6	642 Health bldg		New York S 12100	210,000	210,000	210,000	210,000
New York State	Potsdam 2 407402	49,800	VILLAGE TAXABLE VALUE		0		
Attn: Sunmount Services Office	Re: Office Of Mental	210,000	COUNTY TAXABLE VALUE		0		
2445 State Highway 30	Retardation		TOWN TAXABLE VALUE		0		
Tupper Lake, NY 12986	FRNT 132.00 DPTH 132.00		SCHOOL TAXABLE VALUE		0		
	BANK9999998						
	EAST-0333695 NRTH-1701592						
	FULL MARKET VALUE	210,000					
***** 64.068-2-16 *****							
132 Main St							6-107- 8
64.068-2-16	872 Elec-Substat		New York S 12100	9,400	9,400	9,400	9,400
State University Of Ny	Potsdam 2 407402	9,400	VILLAGE TAXABLE VALUE		0		
44 Pierrepont Ave	Re:main Circuit For Unive	9,400	COUNTY TAXABLE VALUE		0		
Potsdam, NY 13676	FRNT 25.00 DPTH 100.00		TOWN TAXABLE VALUE		0		
	ACRES 0.06		SCHOOL TAXABLE VALUE		0		
	EAST-0334514 NRTH-1701086						
	FULL MARKET VALUE	9,400					
***** 64.068-3-11 *****							
44 Pierrepont Ave							8-302- 6
64.068-3-11	613 College/univ		New York S 12100	2800,000	2800,000	2800,000	2800,000
State University Of Ny	Potsdam 2 407402	606,000	VILLAGE TAXABLE VALUE		0		
44 Pierrepont Ave	All Land Value On Here	2800,000	COUNTY TAXABLE VALUE		0		
Potsdam, NY 13676	ACRES 177.40		TOWN TAXABLE VALUE		0		
	EAST-0334016 NRTH-1700408		SCHOOL TAXABLE VALUE		0		
	FULL MARKET VALUE	2800,000					
***** 64.068-3-11./1 *****							
Suny/bldg 1							8-299- 2
64.068-3-11./1	613 College/univ		New York S 12100	4197,000	4197,000	4197,000	4197,000
State University Of Ny	Potsdam 2 407402	0	VILLAGE TAXABLE VALUE		0		
44 Pierrepont Ave	Re: Raymond Hall	4197,000	COUNTY TAXABLE VALUE		0		
Potsdam, NY 13676	ACRES 0.01		TOWN TAXABLE VALUE		0		
	FULL MARKET VALUE	4197,000	SCHOOL TAXABLE VALUE		0		
***** 64.068-3-11./2 *****							
Suny/bldg 2							8-299- 6
64.068-3-11./2	613 College/univ		New York S 12100	4768,700	4768,700	4768,700	4768,700
State University Of Ny	Potsdam 2 407402	0	VILLAGE TAXABLE VALUE		0		
44 Pierrepont Ave	Re: Satterlee Hall	4768,700	COUNTY TAXABLE VALUE		0		
Potsdam, NY 13676	Instructional Department		TOWN TAXABLE VALUE		0		
	ACRES 0.01		SCHOOL TAXABLE VALUE		0		
	FULL MARKET VALUE	4768,700					

STATE OF NEW YORK
COUNTY - St Lawrence
TOWN - Potsdam
VILLAGE - Potsdam
SWIS - 407403

2 0 1 6 T E N T A T I V E A S S E S S M E N T R O L L
WHOLLY EXEMPT SECTION OF THE ROLL - 8
THESE ASSESSMENTS ARE ALSO USED FOR VILLAGE PURPOSES
TAX MAP NUMBER SEQUENCE
UNIFORM PERCENT OF VALUE IS 100.00
UNIFORM PERCENT OF VALUE IS 100.00

PAGE 814
VALUATION DATE-JUL 01, 2015
TAXABLE STATUS DATE-MAR 01, 2016

TAX MAP PARCEL NUMBER	PROPERTY LOCATION & CLASS	ASSESSMENT	EXEMPTION CODE	VILLAGE	COUNTY	TOWN	SCHOOL	ACCOUNT NO.
CURRENT OWNERS NAME	SCHOOL DISTRICT	LAND	TAX DESCRIPTION	TAXABLE VALUE				
CURRENT OWNERS ADDRESS	PARCEL SIZE/GRID COORD	TOTAL	SPECIAL DISTRICTS					
***** 64.068-3-11./3 *****								
64.068-3-11./3	Suny/bldg 3							8-299- 8
State University Of Ny	613 College/univ		New York S 12100	2462,800	2462,800	2462,800	2462,800	2462,800
44 Pierrepont Ave	Potsdam 2 407402	0	VILLAGE TAXABLE VALUE				0	
Potsdam, NY 13676	Re:schuette Hall	2462,800	COUNTY TAXABLE VALUE				0	
	Department(53000sf)		TOWN TAXABLE VALUE				0	
	ACRES 0.01		SCHOOL TAXABLE VALUE				0	
	FULL MARKET VALUE	2462,800						
***** 64.068-3-11./4 *****								
64.068-3-11./4	Suny/bldg 4							8-299- 9
State University Of Ny	613 College/univ		New York S 12100	3667,800	3667,800	3667,800	3667,800	3667,800
44 Pierrepont Ave	Potsdam 2 407402	0	VILLAGE TAXABLE VALUE				0	
Potsdam, NY 13676	Re: Timerman Hall	3667,800	COUNTY TAXABLE VALUE				0	
	ACRES 0.01		TOWN TAXABLE VALUE				0	
	FULL MARKET VALUE	3667,800	SCHOOL TAXABLE VALUE				0	
***** 64.068-3-11./5 *****								
64.068-3-11./5	Suny/bldg 5							8-299-10
State University Of Ny	613 College/univ		New York S 12100	2742,000	2742,000	2742,000	2742,000	2742,000
44 Pierrepont Ave	Potsdam 2 407402	0	VILLAGE TAXABLE VALUE				0	
Potsdam, NY 13676	Re: Stowell Hall	2742,000	COUNTY TAXABLE VALUE				0	
	ACRES 0.01		TOWN TAXABLE VALUE				0	
	FULL MARKET VALUE	2742,000	SCHOOL TAXABLE VALUE				0	
***** 64.068-3-11./6 *****								
64.068-3-11./6	Suny/bldg 6							8-299-11
State Univeristy Of Ny	613 College/univ		New York S 12100	1553,200	1553,200	1553,200	1553,200	1553,200
44 Pierrepont Ave	Potsdam 2 407402	0	VILLAGE TAXABLE VALUE				0	
Potsdam, NY 13676	Re: Brainerd Hall	1553,200	COUNTY TAXABLE VALUE				0	
	ACRES 0.01		TOWN TAXABLE VALUE				0	
	FULL MARKET VALUE	1553,200	SCHOOL TAXABLE VALUE				0	
***** 64.068-3-11./7 *****								
64.068-3-11./7	Suny/bldg 7							8-299-13
State University Of Ny	613 College/univ		New York S 12100	2611,600	2611,600	2611,600	2611,600	2611,600
44 Pierrepont Ave	Potsdam 2 407402	0	VILLAGE TAXABLE VALUE				0	
Potsdam, NY 13676	Re: Bishop Hall	2611,600	COUNTY TAXABLE VALUE				0	
	ACRES 0.01		TOWN TAXABLE VALUE				0	
	FULL MARKET VALUE	2611,600	SCHOOL TAXABLE VALUE				0	
***** 64.068-3-11./8 *****								
64.068-3-11./8	Suny/bldg 8							8-299-14
State University Of Ny	613 College/univ		New York S 12100	3421,600	3421,600	3421,600	3421,600	3421,600
44 Pierrepont Ave	Potsdam 2 407402	0	VILLAGE TAXABLE VALUE				0	
Potsdam, NY 13676	Re: Flagg Hall	3421,600	COUNTY TAXABLE VALUE				0	
	ACRES 0.01		TOWN TAXABLE VALUE				0	
	FULL MARKET VALUE	3421,600	SCHOOL TAXABLE VALUE				0	

STATE OF NEW YORK
COUNTY - St Lawrence
TOWN - Potsdam
VILLAGE - Potsdam
SWIS - 407403

2 0 1 6 T E N T A T I V E A S S E S S M E N T R O L L
WHOLLY EXEMPT SECTION OF THE ROLL - 8
THESE ASSESSMENTS ARE ALSO USED FOR VILLAGE PURPOSES
TAX MAP NUMBER SEQUENCE
UNIFORM PERCENT OF VALUE IS 100.00
UNIFORM PERCENT OF VALUE IS 100.00

PAGE 815
VALUATION DATE-JUL 01, 2015
TAXABLE STATUS DATE-MAR 01, 2016

TAX MAP PARCEL NUMBER	PROPERTY LOCATION & CLASS	ASSESSMENT	EXEMPTION CODE	VILLAGE	COUNTY	TOWN	SCHOOL	ACCOUNT NO.
CURRENT OWNERS NAME	SCHOOL DISTRICT	LAND	TAX DESCRIPTION	TAXABLE VALUE				
CURRENT OWNERS ADDRESS	PARCEL SIZE/GRID COORD	TOTAL	SPECIAL DISTRICTS					
***** 64.068-3-11./9 *****								
64.068-3-11./9	Suny/bldg 9							8-300- 1
State University Of Ny	613 College/univ		New York S 12100	11439,800	11439,800	11439,800	11439,800	11439,800
44 Pierrepont Ave	Potsdam 2 407402	0	VILLAGE TAXABLE VALUE				0	
Potsdam, NY 13676	Re: Maxcy Hall (212889Sf)	11439,800	COUNTY TAXABLE VALUE				0	
	Physical Education		TOWN TAXABLE VALUE				0	
	ACRES 0.01		SCHOOL TAXABLE VALUE				0	
	FULL MARKET VALUE	11439,800						
***** 64.068-3-11./10 *****								
64.068-3-11./10	Suny/bldg 10							8-300- 3
State University Of Ny	613 College/univ		New York S 12100	2000,000	2000,000	2000,000	2000,000	2000,000
44 Pierrepont Ave	Potsdam 2 407402	0	VILLAGE TAXABLE VALUE				0	
Potsdam, NY 13676	Re: Dunn Hall	2000,000	COUNTY TAXABLE VALUE				0	
	ACRES 0.01		TOWN TAXABLE VALUE				0	
	FULL MARKET VALUE	2000,000	SCHOOL TAXABLE VALUE				0	
***** 64.068-3-11./11 *****								
64.068-3-11./11	Suny/bldg 11							8-300- 4
State University Of Ny	613 College/univ		New York S 12100	632,100	632,100	632,100	632,100	632,100
44 Pierrepont Ave	Potsdam 2 407402	0	VILLAGE TAXABLE VALUE				0	
Potsdam, NY 13676	Re: Macvicar Hall	632,100	COUNTY TAXABLE VALUE				0	
	ACRES 0.01		TOWN TAXABLE VALUE				0	
	FULL MARKET VALUE	632,100	SCHOOL TAXABLE VALUE				0	
***** 64.068-3-11./12 *****								
64.068-3-11./12	Suny/bldg 12							8-300- 5
State University Of Ny	613 College/univ		New York S 12100	873,000	873,000	873,000	873,000	873,000
44 Pierrepont Ave	Potsdam 2 407402	0	VILLAGE TAXABLE VALUE				0	
Potsdam, NY 13676	Re: Morey Hall	873,000	COUNTY TAXABLE VALUE				0	
	ACRES 0.01		TOWN TAXABLE VALUE				0	
	FULL MARKET VALUE	873,000	SCHOOL TAXABLE VALUE				0	
***** 64.068-3-11./13 *****								
64.068-3-11./13	Suny/bldg 13							8-300-11
State University Of Ny	613 College/univ		New York S 12100	840,100	840,100	840,100	840,100	840,100
44 Pierrepont Ave	Potsdam 2 407402	0	VILLAGE TAXABLE VALUE				0	
Potsdam, NY 13676	Re: Carson Hall (21800Sf)	840,100	COUNTY TAXABLE VALUE				0	
	Campus-Wide Facilities		TOWN TAXABLE VALUE				0	
	ACRES 0.01		SCHOOL TAXABLE VALUE				0	
	FULL MARKET VALUE	840,100						
***** 64.068-3-11./14 *****								
64.068-3-11./14	Suny/bldg 14							8-300-12
State University Of Ny	613 College/univ		New York S 12100	2078,800	2078,800	2078,800	2078,800	2078,800
44 Pierrepont Ave	Potsdam 2 407402	0	VILLAGE TAXABLE VALUE				0	
Potsdam, NY 13676	Re: Kellas Hall (58611Sf)	2078,800	COUNTY TAXABLE VALUE				0	
	Campus-Wide Facilities		TOWN TAXABLE VALUE				0	
	ACRES 0.01		SCHOOL TAXABLE VALUE				0	
	FULL MARKET VALUE	2078,800						

STATE OF NEW YORK
COUNTY - St Lawrence
TOWN - Potsdam
VILLAGE - Potsdam
SWIS - 407403

2 0 1 6 T E N T A T I V E A S S E S S M E N T R O L L
WHOLLY EXEMPT SECTION OF THE ROLL - 8
THESE ASSESSMENTS ARE ALSO USED FOR VILLAGE PURPOSES
TAX MAP NUMBER SEQUENCE
UNIFORM PERCENT OF VALUE IS 100.00
UNIFORM PERCENT OF VALUE IS 100.00

PAGE 816
VALUATION DATE-JUL 01, 2015
TAXABLE STATUS DATE-MAR 01, 2016

TAX MAP PARCEL NUMBER	PROPERTY LOCATION & CLASS	ASSESSMENT	EXEMPTION CODE	VILLAGE	COUNTY	TOWN	SCHOOL
CURRENT OWNERS NAME	SCHOOL DISTRICT	LAND	TAX DESCRIPTION	TAXABLE VALUE			ACCOUNT NO.
CURRENT OWNERS ADDRESS	PARCEL SIZE/GRID COORD	TOTAL	SPECIAL DISTRICTS				
***** 64.068-3-11./15 *****							
64.068-3-11./15	Suny/bldg 15						8-300-13
State University Of Ny	613 College/univ		New York S 12100	448,000	448,000	448,000	448,000
44 Pierrepont Ave	Potsdam 2 407402	0	VILLAGE TAXABLE VALUE		0		
Potsdam, NY 13676	Re: Stillman Com. Cen.	448,000	COUNTY TAXABLE VALUE		0		
	ACRES 0.01		TOWN TAXABLE VALUE		0		
	FULL MARKET VALUE	448,000	SCHOOL TAXABLE VALUE		0		
***** 64.068-3-11./16 *****							
64.068-3-11./16	Suny/bldg 16						8-300-14
State University Of Ny	613 College/univ		New York S 12100	3224,100	3224,100	3224,100	3224,100
44 Pierrepont Ave	Potsdam 2 407402	0	VILLAGE TAXABLE VALUE		0		
Potsdam, NY 13676	Re: Crane Music Center (5	3224,100	COUNTY TAXABLE VALUE		0		
	ACRES 0.01		TOWN TAXABLE VALUE		0		
	FULL MARKET VALUE	3224,100	SCHOOL TAXABLE VALUE		0		
***** 64.068-3-11./17 *****							
64.068-3-11./17	Suny/bldg 17						8-300-15
State University Of Ny	613 College/univ		New York S 12100	4434,000	4434,000	4434,000	4434,000
44 Pierrepont Ave	Potsdam 2 407402	0	VILLAGE TAXABLE VALUE		0		
Potsdam, NY 13676	Re: Crumb Memorial	4434,000	COUNTY TAXABLE VALUE		0		
	Library		TOWN TAXABLE VALUE		0		
	ACRES 0.01		SCHOOL TAXABLE VALUE		0		
	FULL MARKET VALUE	4434,000					
***** 64.068-3-11./18 *****							
64.068-3-11./18	Suny/bldg 18						8-301- 2
State University Of Ny	613 College/univ		New York S 12100	3786,000	3786,000	3786,000	3786,000
44 Pierrepont Ave	Potsdam 2 407402	0	VILLAGE TAXABLE VALUE		0		
Potsdam, NY 13676	Re: College Union	3786,000	COUNTY TAXABLE VALUE		0		
	State & Staff Activities		TOWN TAXABLE VALUE		0		
	ACRES 0.01		SCHOOL TAXABLE VALUE		0		
	FULL MARKET VALUE	3786,000					
***** 64.068-3-11./19 *****							
64.068-3-11./19	Suny Bldg 19						8-301- 4
State University Of Ny	613 College/univ		New York S 12100	2193,200	2193,200	2193,200	2193,200
44 Pierrepont Ave	Potsdam 2 407402	0	VILLAGE TAXABLE VALUE		0		
Potsdam, NY 13676	Re: Snell Music Theater	2193,200	COUNTY TAXABLE VALUE		0		
	ACRES 0.01		TOWN TAXABLE VALUE		0		
	FULL MARKET VALUE	2193,200	SCHOOL TAXABLE VALUE		0		
***** 64.068-3-11./20 *****							
64.068-3-11./20	Suny/bldg 20						8-301- 7
State University Of Ny	613 College/univ		New York S 12100	3188,000	3188,000	3188,000	3188,000
44 Pierrepont Ave	Potsdam 2 407402	0	VILLAGE TAXABLE VALUE		0		
Potsdam, NY 13676	Re: H M Hosmer Concert Ha	3188,000	COUNTY TAXABLE VALUE		0		
	ACRES 0.01		TOWN TAXABLE VALUE		0		
	FULL MARKET VALUE	3188,000	SCHOOL TAXABLE VALUE		0		

STATE OF NEW YORK
COUNTY - St Lawrence
TOWN - Potsdam
VILLAGE - Potsdam
SWIS - 407403

2 0 1 6 T E N T A T I V E A S S E S S M E N T R O L L
WHOLLY EXEMPT SECTION OF THE ROLL - 8
THESE ASSESSMENTS ARE ALSO USED FOR VILLAGE PURPOSES
TAX MAP NUMBER SEQUENCE
UNIFORM PERCENT OF VALUE IS 100.00
UNIFORM PERCENT OF VALUE IS 100.00

PAGE 817
VALUATION DATE-JUL 01, 2015
TAXABLE STATUS DATE-MAR 01, 2016

TAX MAP PARCEL NUMBER	PROPERTY LOCATION & CLASS	ASSESSMENT	EXEMPTION CODE	VILLAGE	COUNTY	TOWN	SCHOOL	ACCOUNT NO.
CURRENT OWNERS NAME	SCHOOL DISTRICT	LAND	TAX DESCRIPTION	TAXABLE VALUE				
CURRENT OWNERS ADDRESS	PARCEL SIZE/GRID COORD	TOTAL	SPECIAL DISTRICTS					
***** 64.068-3-11./21 *****								
64.068-3-11./21	Suny/bldg 21							8-301- 8
State University Of Ny	613 College/univ		New York S 12100	2446,200	2446,200	2446,200	2446,200	2446,200
44 Pierrepont Ave	Potsdam 2 407402	0	VILLAGE TAXABLE VALUE				0	
Potsdam, NY 13676	Re: Sisson Hall Stage Ii	2446,200	COUNTY TAXABLE VALUE				0	
	ACRES 0.01		TOWN TAXABLE VALUE				0	
	FULL MARKET VALUE	2446,200	SCHOOL TAXABLE VALUE				0	
***** 64.068-3-11./22 *****								
64.068-3-11./22	Suny/bldg 22							8-301-10
State University Of Ny	613 College/univ		New York S 12100	3666,800	3666,800	3666,800	3666,800	3666,800
44 Pierrepont Ave	Potsdam 2 407402	0	VILLAGE TAXABLE VALUE				0	
Potsdam, NY 13676	Re: Van Housen Hall Stage	3666,800	COUNTY TAXABLE VALUE				0	
	Dormitory (71157Sf)		TOWN TAXABLE VALUE				0	
	ACRES 0.01		SCHOOL TAXABLE VALUE				0	
	FULL MARKET VALUE	3666,800						
***** 64.068-3-11./24 *****								
64.068-3-11./24	Suny/bldg 24							8-301-13
State University Of Ny	613 College/univ		New York S 12100	4049,400	4049,400	4049,400	4049,400	4049,400
44 Pierrepont Ave	Potsdam 2 407402	0	VILLAGE TAXABLE VALUE				0	
Potsdam, NY 13676	Re: Draime Hall Stage Iii	4049,400	COUNTY TAXABLE VALUE				0	
	Dormitory (71157Sf)		TOWN TAXABLE VALUE				0	
	ACRES 0.01		SCHOOL TAXABLE VALUE				0	
	FULL MARKET VALUE	4049,400						
***** 64.068-3-11./25 *****								
64.068-3-11./25	Suny/bldg 25							8-301-15
State University Of Ny	613 College/univ		New York S 12100	8249,700	8249,700	8249,700	8249,700	8249,700
44 Pierrepont Ave	Potsdam 2 407402	0	VILLAGE TAXABLE VALUE				0	
Potsdam, NY 13676	Re: Knowles Hall Stage	8249,700	COUNTY TAXABLE VALUE				0	
	Dormitory (165900Sf)		TOWN TAXABLE VALUE				0	
	ACRES 0.01		SCHOOL TAXABLE VALUE				0	
	FULL MARKET VALUE	8249,700						
***** 64.068-3-11./26 *****								
64.068-3-11./26	Suny/bldg 26							8-302- 2
State University Of Ny	613 College/univ		New York S 12100	10946,300	10946,300	10946,300	10946,300	10946,300
44 Pierrepont Ave	Potsdam 2 407402	0	VILLAGE TAXABLE VALUE				0	
Potsdam, NY 13676	Re: Lehman Hall Stage Xi	10946,300	COUNTY TAXABLE VALUE				0	
	Dormitory (173100Sf)		TOWN TAXABLE VALUE				0	
	ACRES 0.01		SCHOOL TAXABLE VALUE				0	
	FULL MARKET VALUE	10946,300						
***** 64.068-3-11./27 *****								
64.068-3-11./27	Suny/bldg 27							8-302- 3
State University Of Ny	613 College/univ		New York S 12100	1032,100	1032,100	1032,100	1032,100	1032,100
44 Pierrepont Ave	Potsdam 2 407402	0	VILLAGE TAXABLE VALUE				0	
Potsdam, NY 13676	Re: Thacher Dh Stage Iii	1032,100	COUNTY TAXABLE VALUE				0	
	ACRES 0.01		TOWN TAXABLE VALUE				0	
	FULL MARKET VALUE	1032,100	SCHOOL TAXABLE VALUE				0	

STATE OF NEW YORK
COUNTY - St Lawrence
TOWN - Potsdam
VILLAGE - Potsdam
SWIS - 407403

2 0 1 6 T E N T A T I V E A S S E S S M E N T R O L L
WHOLLY EXEMPT SECTION OF THE ROLL - 8
THESE ASSESSMENTS ARE ALSO USED FOR VILLAGE PURPOSES
TAX MAP NUMBER SEQUENCE
UNIFORM PERCENT OF VALUE IS 100.00
UNIFORM PERCENT OF VALUE IS 100.00

PAGE 818
VALUATION DATE-JUL 01, 2015
TAXABLE STATUS DATE-MAR 01, 2016

TAX MAP PARCEL NUMBER	PROPERTY LOCATION & CLASS	ASSESSMENT	EXEMPTION CODE	VILLAGE	COUNTY	TOWN	SCHOOL	ACCOUNT NO.
CURRENT OWNERS NAME	SCHOOL DISTRICT	LAND	TAX DESCRIPTION	TAXABLE VALUE				
CURRENT OWNERS ADDRESS	PARCEL SIZE/GRID COORD	TOTAL	SPECIAL DISTRICTS					
***** 64.068-3-11./29 *****								
64.068-3-11./29	Suny/bldg 29 613 College/univ		New York S 12100	1153,100	1153,100	1153,100	1153,100	
State University Of Ny	Potsdam 2 407402	0	VILLAGE TAXABLE VALUE					0
44 Pierrepont Ave	Re: Bowman Dh Stage Xiii	1153,100	COUNTY TAXABLE VALUE					0
Potsdam, NY 13676	Dining (23866Sf)		TOWN TAXABLE VALUE					0
	ACRES 0.01		SCHOOL TAXABLE VALUE					0
	EAST-0335000 NRTH-1699800							
	FULL MARKET VALUE	1153,100						
***** 64.068-3-11./30 *****								
64.068-3-11./30	Suny/bldg 30 613 College/univ		New York S 12100	1236,500	1236,500	1236,500	1236,500	
State University Of Ny	Potsdam 2 407402	0	VILLAGE TAXABLE VALUE					0
44 Pierrepont Ave	Knowles Dh Stage Viii	1236,500	COUNTY TAXABLE VALUE					0
Potsdam, NY 13676	Dining (29900Sf)		TOWN TAXABLE VALUE					0
	ACRES 0.01		SCHOOL TAXABLE VALUE					0
	FULL MARKET VALUE	1236,500						
***** 64.068-3-11./31 *****								
64.068-3-11./31	Suny/bldg 31 613 College/univ		New York S 12100	1616,100	1616,100	1616,100	1616,100	
State University Of Ny	Potsdam 2 407402	0	VILLAGE TAXABLE VALUE					0
44 Pierrepont Ave	Re: Lehman Dh Stage Xi	1616,100	COUNTY TAXABLE VALUE					0
Potsdam, NY 13676	Dining (29568Sf)		TOWN TAXABLE VALUE					0
	ACRES 0.01		SCHOOL TAXABLE VALUE					0
	FULL MARKET VALUE	1616,100						
***** 64.068-3-11./32 *****								
64.068-3-11./32	Suny/bldg 32 613 College/univ		New York S 12100	2842,400	2842,400	2842,400	2842,400	
State University Of Ny	Potsdam 2 407402	0	VILLAGE TAXABLE VALUE					0
44 Pierrepont Ave	Re: Merritt Hall	2842,400	COUNTY TAXABLE VALUE					0
Potsdam, NY 13676	Campus School		TOWN TAXABLE VALUE					0
	ACRES 0.01		SCHOOL TAXABLE VALUE					0
	FULL MARKET VALUE	2842,400						
***** 64.068-3-11./33 *****								
64.068-3-11./33	Suny/bldg 33 613 College/univ		New York S 12100	719,600	719,600	719,600	719,600	
State University Of Ny	Potsdam 2 407402	0	VILLAGE TAXABLE VALUE					0
44 Pierrepont Ave	Re: food Service/maintenan	719,600	COUNTY TAXABLE VALUE					0
Potsdam, NY 13676	Receiving		TOWN TAXABLE VALUE					0
	Maintenance Shop		SCHOOL TAXABLE VALUE					0
	ACRES 0.01							
	FULL MARKET VALUE	719,600						

TAX MAP PARCEL NUMBER	PROPERTY LOCATION & CLASS	ASSESSMENT	EXEMPTION CODE	VILLAGE	COUNTY	TOWN	SCHOOL
CURRENT OWNERS NAME	SCHOOL DISTRICT	LAND	TAX DESCRIPTION	TAXABLE VALUE			
CURRENT OWNERS ADDRESS	PARCEL SIZE/GRID COORD	TOTAL	SPECIAL DISTRICTS	ACCOUNT NO.			
***** 64.068-3-11./34 *****							
64.068-3-11./34	Suny/bldg 34 613 College/univ		New York S 12100	144,000	144,000	144,000	144,000
State University Of Ny	Potsdam 2 407402	0	VILLAGE TAXABLE VALUE		0		
44 Pierrepont Ave	Re: Grounds Maintenance B	144,000	COUNTY TAXABLE VALUE		0		
Potsdam, NY 13676	ACRES 0.01		TOWN TAXABLE VALUE		0		
	FULL MARKET VALUE	144,000	SCHOOL TAXABLE VALUE		0		
***** 64.068-3-11./35 *****							
64.068-3-11./35	Suny/bldg 35 613 College/univ		New York S 12100	3400,000	3400,000	3400,000	3400,000
State University Of Ny	Potsdam 2 407402	0	VILLAGE TAXABLE VALUE		0		
44 Pierrepont Ave	ACRES 0.01	3400,000	COUNTY TAXABLE VALUE		0		
Potsdam, NY 13676	FULL MARKET VALUE	3400,000	TOWN TAXABLE VALUE		0		
			SCHOOL TAXABLE VALUE		0		
***** 64.068-3-11./36 *****							
64.068-3-11./36	Suny/bldg 36 613 College/univ		New York S 12100	129,000	129,000	129,000	129,000
State University Of Ny	Potsdam 2 407402	0	VILLAGE TAXABLE VALUE		0		
44 Pierrepont Ave	Re: Central Storage	129,000	COUNTY TAXABLE VALUE		0		
Potsdam, NY 13676	(4774 Sp Ft.)		TOWN TAXABLE VALUE		0		
	ACRES 0.01		SCHOOL TAXABLE VALUE		0		
	FULL MARKET VALUE	129,000					
***** 64.068-3-11./37 *****							
64.068-3-11./37	Suny/bldg 37 613 College/univ		New York S 12100	10700,000	10700,000	10700,000	10700,000
State University Of Ny	Potsdam 2 407402	0	VILLAGE TAXABLE VALUE		0		
44 Pierrepont Ave	Town House Apt Complex	10700,000	COUNTY TAXABLE VALUE		0		
Potsdam, NY 13676	FULL MARKET VALUE	10700,000	TOWN TAXABLE VALUE		0		
			SCHOOL TAXABLE VALUE		0		
***** 64.068-3-11./38 *****							
64.068-3-11./38	Suny/bldg 37 613 College/univ		New York S 12100	40000,000	40000,000	40000,000	40000,000
State University of Ny	Potsdam 2 407402	0	VILLAGE TAXABLE VALUE		0		
Suny/bldg 37	ACRES 0.01	40000,000	COUNTY TAXABLE VALUE		0		
Potsdam, NY	FULL MARKET VALUE	40000,000	TOWN TAXABLE VALUE		0		
			SCHOOL TAXABLE VALUE		0		
***** 64.068-3-22 *****							
64.068-3-22	134 Main St 613 College/univ		New York S 12100	201,000	201,000	201,000	201,000
State University Of Ny	Potsdam 2 407402	201,000	VILLAGE TAXABLE VALUE		0		8-302-6
44 Pierrepont Ave	Land Only	201,000	COUNTY TAXABLE VALUE		0		
Potsdam, NY 13676	See Sec 64.068-3-22/1		TOWN TAXABLE VALUE		0		
	ACRES 25.00		SCHOOL TAXABLE VALUE		0		
	EAST-0335035 NRTH-1700979		EZ002 Empire Zone		0 TO C		
	FULL MARKET VALUE	201,000	201,000 EX				

STATE OF NEW YORK
 COUNTY - St Lawrence
 TOWN - Potsdam
 VILLAGE - Potsdam
 SWIS - 407403

2 0 1 6 T E N T A T I V E A S S E S S M E N T R O L L
 WHOLLY EXEMPT SECTION OF THE ROLL - 8
 THESE ASSESSMENTS ARE ALSO USED FOR VILLAGE PURPOSES
 TAX MAP NUMBER SEQUENCE
 UNIFORM PERCENT OF VALUE IS 100.00
 UNIFORM PERCENT OF VALUE IS 100.00

PAGE 820
 VALUATION DATE-JUL 01, 2015
 TAXABLE STATUS DATE-MAR 01, 2016

TAX MAP PARCEL NUMBER	PROPERTY LOCATION & CLASS	ASSESSMENT	EXEMPTION CODE	VILLAGE	COUNTY	TOWN	SCHOOL	ACCOUNT NO.
CURRENT OWNERS NAME	SCHOOL DISTRICT	LAND	TAX DESCRIPTION	TAXABLE VALUE				
CURRENT OWNERS ADDRESS	PARCEL SIZE/GRID COORD	TOTAL	SPECIAL DISTRICTS					
***** 64.068-3-22./1 *****								
64.068-3-22./1	190 Main St 465 Prof. bldg.		New York S 12100	586,000	586,000	586,000	586,000	586,000
State University Of Ny	Potsdam 2 407402	0	VILLAGE TAXABLE VALUE		0			
Attn: St Law Co IDA	x	586,000	COUNTY TAXABLE VALUE		0			
80 State Highway 310	Natco Building		TOWN TAXABLE VALUE		0			
Canton, NY 13617	Dr. Offices		SCHOOL TAXABLE VALUE		0			
	ACRES 3.62							
	FULL MARKET VALUE	586,000						
***** 64.068-4-1 *****								
64.068-4-1	198 Main St 330 Vacant comm		Village Ow 13650	3,700	3,700	3,700	3,700	3,700
Village Of Potsdam	Potsdam 2 407402	3,700	VILLAGE TAXABLE VALUE		0			
Civic Center	Pump Station	3,700	COUNTY TAXABLE VALUE		0			
2 Park St	Part Of 1-41-5		TOWN TAXABLE VALUE		0			
PO Box 5168	x		SCHOOL TAXABLE VALUE		0			
Potsdam, NY 13676	FRNT 22.00 DPTH 22.00							
	EAST-0335097 NRTH-1700184							
	DEED BOOK 908 PG-00547							
	FULL MARKET VALUE	3,700						

STATE OF NEW YORK
 COUNTY - St Lawrence
 TOWN - Potsdam
 VILLAGE - Potsdam
 SWIS - 407403

2 0 1 6 T E N T A T I V E A S S E S S M E N T R O L L
 WHOLLY EXEMPT SECTION OF THE ROLL - 8
 THESE ASSESSMENTS ARE ALSO USED FOR VILLAGE PURPOSES
 M A P S E C T I O N - 064
 S U B - S E C T I O N - 068
 UNIFORM PERCENT OF VALUE IS 100.00

PAGE 821
 VALUATION DATE-JUL 01, 2015
 TAXABLE STATUS DATE-MAR 01, 2016
 RPS150/V04/L015
 CURRENT DATE 5/02/2016

*** S P E C I A L D I S T R I C T S U M M A R Y ***

CODE	DISTRICT NAME	TOTAL PARCELS	EXTENSION TYPE	EXTENSION VALUE	AD VALOREM VALUE	EXEMPT AMOUNT	TAXABLE VALUE
EZ002	Empire Zone	1	TOTAL C		201,000	201,000	

*** S C H O O L D I S T R I C T S U M M A R Y ***

CODE	DISTRICT NAME	TOTAL PARCELS	ASSESSED LAND	ASSESSED TOTAL	EXEMPT AMOUNT	TOTAL TAXABLE	STAR AMOUNT	STAR TAXABLE
407402	Potsdam 2	42	869,900	156703,100	156703,100			
	S U B - T O T A L	42	869,900	156703,100	156703,100			
	T O T A L	42	869,900	156703,100	156703,100			

*** S Y S T E M C O D E S S U M M A R Y ***

NO SYSTEM EXEMPTIONS AT THIS LEVEL

*** E X E M P T I O N S U M M A R Y ***

CODE	DESCRIPTION	TOTAL PARCELS	VILLAGE	COUNTY	TOWN	SCHOOL
12100	New York S	41	156699,400	156699,400	156699,400	156699,400
13650	Village Ow	1	3,700	3,700	3,700	3,700
	T O T A L	42	156703,100	156703,100	156703,100	156703,100

*** G R A N D T O T A L S ***

ROLL SEC	DESCRIPTION	TOTAL PARCELS	ASSESSED LAND	ASSESSED TOTAL	TAXABLE VILLAGE	TAXABLE COUNTY	TAXABLE TOWN	TAXABLE SCHOOL	STAR TAXABLE
8	WHOLLY EXEMPT	42	869,900	156703,100					

STATE OF NEW YORK
COUNTY - St Lawrence
TOWN - Potsdam
VILLAGE - Potsdam
SWIS - 407403

2 0 1 6 T E N T A T I V E A S S E S S M E N T R O L L
WHOLLY EXEMPT SECTION OF THE ROLL - 8
THESE ASSESSMENTS ARE ALSO USED FOR VILLAGE PURPOSES
TAX MAP NUMBER SEQUENCE
UNIFORM PERCENT OF VALUE IS 100.00
UNIFORM PERCENT OF VALUE IS 100.00

PAGE 822
VALUATION DATE-JUL 01, 2015
TAXABLE STATUS DATE-MAR 01, 2016

TAX MAP PARCEL NUMBER	PROPERTY LOCATION & CLASS	ASSESSMENT	EXEMPTION CODE	VILLAGE	COUNTY	TOWN	SCHOOL
CURRENT OWNERS NAME	SCHOOL DISTRICT	LAND	TAX DESCRIPTION	TAXABLE VALUE			
CURRENT OWNERS ADDRESS	PARCEL SIZE/GRID COORD	TOTAL	SPECIAL DISTRICTS	ACCOUNT NO.			
***** 64.073-1-1.1 *****							
64.073-1-1.1	Bagdad Rd 613 College/univ		Educationa 25120	4063,700	4063,700	4063,700	4063,700
Clarkson University	Potsdam 2 407402	4063,700	VILLAGE TAXABLE VALUE	0			
Attn: Dir Fin Operations	Re: Dev. Tract	4063,700	COUNTY TAXABLE VALUE	0			
PO Box 5546	ACRES 394.10		TOWN TAXABLE VALUE	0			
Potsdam, NY 13699-5546	EAST-0325246 NRTH-1699028		SCHOOL TAXABLE VALUE	0			
	DEED BOOK 143A PG-00355						
	FULL MARKET VALUE	4063,700					

STATE OF NEW YORK
 COUNTY - St Lawrence
 TOWN - Potsdam
 VILLAGE - Potsdam
 SWIS - 407403

2 0 1 6 T E N T A T I V E A S S E S S M E N T R O L L
 WHOLLY EXEMPT SECTION OF THE ROLL - 8
 THESE ASSESSMENTS ARE ALSO USED FOR VILLAGE PURPOSES
 M A P S E C T I O N - 064
 S U B - S E C T I O N - 073
 UNIFORM PERCENT OF VALUE IS 100.00

PAGE 823
 VALUATION DATE-JUL 01, 2015
 TAXABLE STATUS DATE-MAR 01, 2016
 RPS150/V04/L015
 CURRENT DATE 5/02/2016

*** S P E C I A L D I S T R I C T S U M M A R Y ***

CODE	DISTRICT NAME	TOTAL PARCELS	EXTENSION TYPE	EXTENSION VALUE	AD VALOREM VALUE	EXEMPT AMOUNT	TAXABLE VALUE
------	---------------	---------------	----------------	-----------------	------------------	---------------	---------------

NO SPECIAL DISTRICTS AT THIS LEVEL

*** S C H O O L D I S T R I C T S U M M A R Y ***

CODE	DISTRICT NAME	TOTAL PARCELS	ASSESSED LAND	ASSESSED TOTAL	EXEMPT AMOUNT	TOTAL TAXABLE	STAR AMOUNT	STAR TAXABLE
407402	Potsdam 2	1	4063,700	4063,700	4063,700			
	S U B - T O T A L	1	4063,700	4063,700	4063,700			
	T O T A L	1	4063,700	4063,700	4063,700			

*** S Y S T E M C O D E S S U M M A R Y ***

NO SYSTEM EXEMPTIONS AT THIS LEVEL

*** E X E M P T I O N S U M M A R Y ***

CODE	DESCRIPTION	TOTAL PARCELS	VILLAGE	COUNTY	TOWN	SCHOOL
25120	Educationa	1	4063,700	4063,700	4063,700	4063,700
	T O T A L	1	4063,700	4063,700	4063,700	4063,700

*** G R A N D T O T A L S ***

ROLL SEC	DESCRIPTION	TOTAL PARCELS	ASSESSED LAND	ASSESSED TOTAL	TAXABLE VILLAGE	TAXABLE COUNTY	TAXABLE TOWN	TAXABLE SCHOOL	STAR TAXABLE
8	WHOLLY EXEMPT	1	4063,700	4063,700					

STATE OF NEW YORK
 COUNTY - St Lawrence
 TOWN - Potsdam
 VILLAGE - Potsdam
 SWIS - 407403

2 0 1 6 T E N T A T I V E A S S E S S M E N T R O L L
 WHOLLY EXEMPT SECTION OF THE ROLL - 8
 THESE ASSESSMENTS ARE ALSO USED FOR VILLAGE PURPOSES
 TAX MAP NUMBER SEQUENCE
 UNIFORM PERCENT OF VALUE IS 100.00
 UNIFORM PERCENT OF VALUE IS 100.00

PAGE 824
 VALUATION DATE-JUL 01, 2015
 TAXABLE STATUS DATE-MAR 01, 2016

TAX MAP PARCEL NUMBER	PROPERTY LOCATION & CLASS	ASSESSMENT	EXEMPTION CODE	VILLAGE	COUNTY	TOWN	SCHOOL
CURRENT OWNERS NAME	SCHOOL DISTRICT	LAND	TAX DESCRIPTION	TAXABLE VALUE			
CURRENT OWNERS ADDRESS	PARCEL SIZE/GRID COORD	TOTAL	SPECIAL DISTRICTS	ACCOUNT NO.			
***** 64.075-1-12 *****							
64.075-1-12	69 Pierrepont Ave						8-300- 8
State University Of Ny	210 1 Family Res - WTRFNT		New York S 12100	288,800	288,800	288,800	288,800
44 Pierrepont Ave	Potsdam 2 407402	29,400	VILLAGE TAXABLE VALUE		0		
Potsdam, NY 13676	Re: Presidents House	288,800	COUNTY TAXABLE VALUE		0		
	x		TOWN TAXABLE VALUE		0		
	x		SCHOOL TAXABLE VALUE		0		
	ACRES 2.90						
	EAST-0332052 NRTH-1699146						
	DEED BOOK 429 PG-00396						
	FULL MARKET VALUE	288,800					

STATE OF NEW YORK
 COUNTY - St Lawrence
 TOWN - Potsdam
 VILLAGE - Potsdam
 SWIS - 407403

2 0 1 6 T E N T A T I V E A S S E S S M E N T R O L L
 WHOLLY EXEMPT SECTION OF THE ROLL - 8
 THESE ASSESSMENTS ARE ALSO USED FOR VILLAGE PURPOSES
 M A P S E C T I O N - 064
 S U B - S E C T I O N - 075
 UNIFORM PERCENT OF VALUE IS 100.00

PAGE 825
 VALUATION DATE-JUL 01, 2015
 TAXABLE STATUS DATE-MAR 01, 2016
 RPS150/V04/L015
 CURRENT DATE 5/02/2016

*** S P E C I A L D I S T R I C T S U M M A R Y ***

CODE	DISTRICT NAME	TOTAL PARCELS	EXTENSION TYPE	EXTENSION VALUE	AD VALOREM VALUE	EXEMPT AMOUNT	TAXABLE VALUE
------	---------------	---------------	----------------	-----------------	------------------	---------------	---------------

NO SPECIAL DISTRICTS AT THIS LEVEL

*** S C H O O L D I S T R I C T S U M M A R Y ***

CODE	DISTRICT NAME	TOTAL PARCELS	ASSESSED LAND	ASSESSED TOTAL	EXEMPT AMOUNT	TOTAL TAXABLE	STAR AMOUNT	STAR TAXABLE
407402	Potsdam 2	1	29,400	288,800	288,800			
	S U B - T O T A L	1	29,400	288,800	288,800			
	T O T A L	1	29,400	288,800	288,800			

*** S Y S T E M C O D E S S U M M A R Y ***

NO SYSTEM EXEMPTIONS AT THIS LEVEL

*** E X E M P T I O N S U M M A R Y ***

CODE	DESCRIPTION	TOTAL PARCELS	VILLAGE	COUNTY	TOWN	SCHOOL
12100	New York S	1	288,800	288,800	288,800	288,800
	T O T A L	1	288,800	288,800	288,800	288,800

*** G R A N D T O T A L S ***

ROLL SEC	DESCRIPTION	TOTAL PARCELS	ASSESSED LAND	ASSESSED TOTAL	TAXABLE VILLAGE	TAXABLE COUNTY	TAXABLE TOWN	TAXABLE SCHOOL	STAR TAXABLE
8	WHOLLY EXEMPT	1	29,400	288,800					

STATE OF NEW YORK
 COUNTY - St Lawrence
 TOWN - Potsdam
 VILLAGE - Potsdam
 SWIS - 407403

2 0 1 6 T E N T A T I V E A S S E S S M E N T R O L L
 WHOLLY EXEMPT SECTION OF THE ROLL - 8
 THESE ASSESSMENTS ARE ALSO USED FOR VILLAGE PURPOSES
 TAX MAP NUMBER SEQUENCE
 UNIFORM PERCENT OF VALUE IS 100.00
 UNIFORM PERCENT OF VALUE IS 100.00

PAGE 826
 VALUATION DATE-JUL 01, 2015
 TAXABLE STATUS DATE-MAR 01, 2016

TAX MAP PARCEL NUMBER	PROPERTY LOCATION & CLASS	ASSESSMENT	EXEMPTION CODE	VILLAGE	COUNTY	TOWN	SCHOOL	ACCOUNT NO.
CURRENT OWNERS NAME	SCHOOL DISTRICT	LAND	TAX DESCRIPTION	TAXABLE VALUE				
CURRENT OWNERS ADDRESS	PARCEL SIZE/GRID COORD	TOTAL	SPECIAL DISTRICTS					
***** 64.076-2-1 *****								
64.076-2-1	Suny/main Bldg 2-1							
State University Of Ny	613 College/univ		New York S 12100	11116,000	11116,000	11116,000	11116,000	11116,000
44 Pierrepont Ave	Potsdam 2 407402	200,000	VILLAGE TAXABLE VALUE		0			
Potsdam, NY 13676	Re: Nys Dorm & Dining On	11116,000	COUNTY TAXABLE VALUE		0			
	Campus		TOWN TAXABLE VALUE		0			
	Bowman Hall		SCHOOL TAXABLE VALUE		0			
	FRNT 480.00 DPTH 280.00							
	EAST-0333611 NRTH-1698993							
	FULL MARKET VALUE	11116,000						
***** 64.076-2-1./1 *****								
64.076-2-1./1	Potsdam Vlg							
State University Of Ny	871 Elec-Gas Fac		New York S 12100	881,200	881,200	881,200	881,200	881,200
44 Pierrepont Ave	Potsdam 2 407402	0	VILLAGE TAXABLE VALUE		0			
Potsdam, NY 13676	power lines for SUNY CAMP	881,200	COUNTY TAXABLE VALUE		0			
	ACRES 0.01		TOWN TAXABLE VALUE		0			
	FULL MARKET VALUE	881,200	SCHOOL TAXABLE VALUE		0			

STATE OF NEW YORK
 COUNTY - St Lawrence
 TOWN - Potsdam
 VILLAGE - Potsdam
 SWIS - 407403

2 0 1 6 T E N T A T I V E A S S E S S M E N T R O L L
 WHOLLY EXEMPT SECTION OF THE ROLL - 8
 THESE ASSESSMENTS ARE ALSO USED FOR VILLAGE PURPOSES
 M A P S E C T I O N - 064
 S U B - S E C T I O N - 076
 UNIFORM PERCENT OF VALUE IS 100.00

PAGE 827
 VALUATION DATE-JUL 01, 2015
 TAXABLE STATUS DATE-MAR 01, 2016
 RPS150/V04/L015
 CURRENT DATE 5/02/2016

*** S P E C I A L D I S T R I C T S U M M A R Y ***

CODE	DISTRICT NAME	TOTAL PARCELS	EXTENSION TYPE	EXTENSION VALUE	AD VALOREM VALUE	EXEMPT AMOUNT	TAXABLE VALUE
------	---------------	---------------	----------------	-----------------	------------------	---------------	---------------

NO SPECIAL DISTRICTS AT THIS LEVEL

*** S C H O O L D I S T R I C T S U M M A R Y ***

CODE	DISTRICT NAME	TOTAL PARCELS	ASSESSED LAND	ASSESSED TOTAL	EXEMPT AMOUNT	TOTAL TAXABLE	STAR AMOUNT	STAR TAXABLE
407402	Potsdam 2	2	200,000	11997,200	11997,200			
	S U B - T O T A L	2	200,000	11997,200	11997,200			
	T O T A L	2	200,000	11997,200	11997,200			

*** S Y S T E M C O D E S S U M M A R Y ***

NO SYSTEM EXEMPTIONS AT THIS LEVEL

*** E X E M P T I O N S U M M A R Y ***

CODE	DESCRIPTION	TOTAL PARCELS	VILLAGE	COUNTY	TOWN	SCHOOL
12100	New York S	2	11997,200	11997,200	11997,200	11997,200
	T O T A L	2	11997,200	11997,200	11997,200	11997,200

*** G R A N D T O T A L S ***

ROLL SEC	DESCRIPTION	TOTAL PARCELS	ASSESSED LAND	ASSESSED TOTAL	TAXABLE VILLAGE	TAXABLE COUNTY	TAXABLE TOWN	TAXABLE SCHOOL	STAR TAXABLE
8	WHOLLY EXEMPT	2	200,000	11997,200					

STATE OF NEW YORK
 COUNTY - St Lawrence
 TOWN - Potsdam
 VILLAGE - Potsdam
 SWIS - 407403

2 0 1 6 T E N T A T I V E A S S E S S M E N T R O L L
 WHOLLY EXEMPT SECTION OF THE ROLL - 8
 THESE ASSESSMENTS ARE ALSO USED FOR VILLAGE PURPOSES
 TAX MAP NUMBER SEQUENCE
 UNIFORM PERCENT OF VALUE IS 100.00
 UNIFORM PERCENT OF VALUE IS 100.00

PAGE 828
 VALUATION DATE-JUL 01, 2015
 TAXABLE STATUS DATE-MAR 01, 2016

TAX MAP PARCEL NUMBER	PROPERTY LOCATION & CLASS	ASSESSMENT	EXEMPTION CODE	VILLAGE	COUNTY	TOWN	SCHOOL
CURRENT OWNERS NAME	SCHOOL DISTRICT	LAND	TAX DESCRIPTION	TAXABLE VALUE			
CURRENT OWNERS ADDRESS	PARCEL SIZE/GRID COORD	TOTAL	SPECIAL DISTRICTS	ACCOUNT NO.			
***** 64.082-1-4 *****							
64.082-1-4	115 Clarkson Ave						8-314-10
Bayside Cemetery Association	695 Cemetery - WTRFNT	259,900	NALL CEM 27350	761,200	761,200	761,200	761,200
PO Box 491	Potsdam 2 407402	761,200	VILLAGE TAXABLE VALUE		0		
Potsdam, NY 13676	Raquette River Frontage		COUNTY TAXABLE VALUE		0		
	Caretaker's Residence		TOWN TAXABLE VALUE		0		
	Bayside Cemetery		SCHOOL TAXABLE VALUE		0		
	ACRES 70.70						
	EAST-0328870 NRTH-1697272						
	DEED BOOK 645 PG-00021						
	FULL MARKET VALUE	761,200					

STATE OF NEW YORK
 COUNTY - St Lawrence
 TOWN - Potsdam
 VILLAGE - Potsdam
 SWIS - 407403

2 0 1 6 T E N T A T I V E A S S E S S M E N T R O L L
 WHOLLY EXEMPT SECTION OF THE ROLL - 8
 THESE ASSESSMENTS ARE ALSO USED FOR VILLAGE PURPOSES
 M A P S E C T I O N - 064
 S U B - S E C T I O N - 082
 UNIFORM PERCENT OF VALUE IS 100.00

PAGE 829
 VALUATION DATE-JUL 01, 2015
 TAXABLE STATUS DATE-MAR 01, 2016
 RPS150/V04/L015
 CURRENT DATE 5/02/2016

*** S P E C I A L D I S T R I C T S U M M A R Y ***

CODE	DISTRICT NAME	TOTAL PARCELS	EXTENSION TYPE	EXTENSION VALUE	AD VALOREM VALUE	EXEMPT AMOUNT	TAXABLE VALUE
------	---------------	---------------	----------------	-----------------	------------------	---------------	---------------

NO SPECIAL DISTRICTS AT THIS LEVEL

*** S C H O O L D I S T R I C T S U M M A R Y ***

CODE	DISTRICT NAME	TOTAL PARCELS	ASSESSED LAND	ASSESSED TOTAL	EXEMPT AMOUNT	TOTAL TAXABLE	STAR AMOUNT	STAR TAXABLE
407402	Potsdam 2	1	259,900	761,200	761,200			
	S U B - T O T A L	1	259,900	761,200	761,200			
	T O T A L	1	259,900	761,200	761,200			

*** S Y S T E M C O D E S S U M M A R Y ***

NO SYSTEM EXEMPTIONS AT THIS LEVEL

*** E X E M P T I O N S U M M A R Y ***

CODE	DESCRIPTION	TOTAL PARCELS	VILLAGE	COUNTY	TOWN	SCHOOL
27350	NALL CEM	1	761,200	761,200	761,200	761,200
	T O T A L	1	761,200	761,200	761,200	761,200

*** G R A N D T O T A L S ***

ROLL SEC	DESCRIPTION	TOTAL PARCELS	ASSESSED LAND	ASSESSED TOTAL	TAXABLE VILLAGE	TAXABLE COUNTY	TAXABLE TOWN	TAXABLE SCHOOL	STAR TAXABLE
8	WHOLLY EXEMPT	1	259,900	761,200					

STATE OF NEW YORK
 COUNTY - St Lawrence
 TOWN - Potsdam
 VILLAGE - Potsdam
 SWIS - 407403

2 0 1 6 T E N T A T I V E A S S E S S M E N T R O L L
 WHOLLY EXEMPT SECTION OF THE ROLL - 8
 THESE ASSESSMENTS ARE ALSO USED FOR VILLAGE PURPOSES
 TAX MAP NUMBER SEQUENCE
 UNIFORM PERCENT OF VALUE IS 100.00
 UNIFORM PERCENT OF VALUE IS 100.00

PAGE 830
 VALUATION DATE-JUL 01, 2015
 TAXABLE STATUS DATE-MAR 01, 2016

TAX MAP PARCEL NUMBER	PROPERTY LOCATION & CLASS	ASSESSMENT	EXEMPTION CODE	VILLAGE	COUNTY	TOWN	SCHOOL
CURRENT OWNERS NAME	SCHOOL DISTRICT	LAND	TAX DESCRIPTION	TAXABLE VALUE			
CURRENT OWNERS ADDRESS	PARCEL SIZE/GRID COORD	TOTAL	SPECIAL DISTRICTS	ACCOUNT NO.			
***** 64.083-1-1 *****							
	93 Pierrepont Ave						999.028
64.083-1-1	613 College/univ - WTRFNT		New York S 12100	522,500	522,500	522,500	522,500
State University Of Ny	Potsdam 2 407402	494,000	VILLAGE TAXABLE VALUE				0
44 Pierrepont Ave	Lehman Park	522,500	COUNTY TAXABLE VALUE				0
Potsdam, NY 13676	x		TOWN TAXABLE VALUE				0
	x		SCHOOL TAXABLE VALUE				0
	ACRES 42.00						
	EAST-0332377 NRTH-1697592						
	FULL MARKET VALUE	522,500					

STATE OF NEW YORK
 COUNTY - St Lawrence
 TOWN - Potsdam
 VILLAGE - Potsdam
 SWIS - 407403

2 0 1 6 T E N T A T I V E A S S E S S M E N T R O L L
 WHOLLY EXEMPT SECTION OF THE ROLL - 8
 THESE ASSESSMENTS ARE ALSO USED FOR VILLAGE PURPOSES
 M A P S E C T I O N - 064
 S U B - S E C T I O N - 083
 UNIFORM PERCENT OF VALUE IS 100.00

PAGE 831
 VALUATION DATE-JUL 01, 2015
 TAXABLE STATUS DATE-MAR 01, 2016
 RPS150/V04/L015
 CURRENT DATE 5/02/2016

*** S P E C I A L D I S T R I C T S U M M A R Y ***

CODE	DISTRICT NAME	TOTAL PARCELS	EXTENSION TYPE	EXTENSION VALUE	AD VALOREM VALUE	EXEMPT AMOUNT	TAXABLE VALUE
------	---------------	---------------	----------------	-----------------	------------------	---------------	---------------

NO SPECIAL DISTRICTS AT THIS LEVEL

*** S C H O O L D I S T R I C T S U M M A R Y ***

CODE	DISTRICT NAME	TOTAL PARCELS	ASSESSED LAND	ASSESSED TOTAL	EXEMPT AMOUNT	TOTAL TAXABLE	STAR AMOUNT	STAR TAXABLE
407402	Potsdam 2	1	494,000	522,500	522,500			
	S U B - T O T A L	1	494,000	522,500	522,500			
	T O T A L	1	494,000	522,500	522,500			

*** S Y S T E M C O D E S S U M M A R Y ***

NO SYSTEM EXEMPTIONS AT THIS LEVEL

*** E X E M P T I O N S U M M A R Y ***

CODE	DESCRIPTION	TOTAL PARCELS	VILLAGE	COUNTY	TOWN	SCHOOL
12100	New York S	1	522,500	522,500	522,500	522,500
	T O T A L	1	522,500	522,500	522,500	522,500

*** G R A N D T O T A L S ***

ROLL SEC	DESCRIPTION	TOTAL PARCELS	ASSESSED LAND	ASSESSED TOTAL	TAXABLE VILLAGE	TAXABLE COUNTY	TAXABLE TOWN	TAXABLE SCHOOL	STAR TAXABLE
8	WHOLLY EXEMPT	1	494,000	522,500					

STATE OF NEW YORK
 COUNTY - St Lawrence
 TOWN - Potsdam
 VILLAGE - Potsdam
 SWIS - 407403

2 0 1 6 T E N T A T I V E A S S E S S M E N T R O L L
 WHOLLY EXEMPT SECTION OF THE ROLL - 8
 THESE ASSESSMENTS ARE ALSO USED FOR VILLAGE PURPOSES
 TAX MAP NUMBER SEQUENCE
 UNIFORM PERCENT OF VALUE IS 100.00
 UNIFORM PERCENT OF VALUE IS 100.00

PAGE 832
 VALUATION DATE-JUL 01, 2015
 TAXABLE STATUS DATE-MAR 01, 2016

TAX MAP PARCEL NUMBER	PROPERTY LOCATION & CLASS	ASSESSMENT	EXEMPTION CODE	VILLAGE	COUNTY	TOWN	SCHOOL	ACCOUNT NO.
CURRENT OWNERS NAME	SCHOOL DISTRICT	LAND	TAX DESCRIPTION	TAXABLE VALUE				
CURRENT OWNERS ADDRESS	PARCEL SIZE/GRID COORD	TOTAL	SPECIAL DISTRICTS					
***** 65.046-1-1 *****								
221-229	239SH11B 142,150 HTCH Rd							
65.046-1-1	844 Air transprt		VG O/S LIM 13730	2030,000	2030,000	2030,000	2030,000	
Village of Potsdam	Potsdam 2 407402	1231,600	VILLAGE TAXABLE VALUE					0
PO Box 5168	1040/1112 & 2007/7826	2030,000	COUNTY TAXABLE VALUE					0
Potsdam, NY 13676	Ref 1033-86&88		TOWN TAXABLE VALUE					0
	ACRES 228.70		SCHOOL TAXABLE VALUE					0
	EAST-0340480 NRTH-1705192							
	FULL MARKET VALUE	2030,000						
***** 65.046-1-2 *****								
	Hatch Rd							
65.046-1-2	613 College/univ		SCHOOL 408 13800	235,400	235,400	235,400	235,400	235,400
Clarkson University	Potsdam 2 407402	193,400	VILLAGE TAXABLE VALUE					0
Rd	ACRES 22.70	235,400	COUNTY TAXABLE VALUE					0
PO Box 5546	EAST-0339510 NRTH-1705640		TOWN TAXABLE VALUE					0
Potsdam, NY 13699	FULL MARKET VALUE	235,400	SCHOOL TAXABLE VALUE					0

STATE OF NEW YORK
 COUNTY - St Lawrence
 TOWN - Potsdam
 VILLAGE - Potsdam
 SWIS - 407403

2 0 1 6 T E N T A T I V E A S S E S S M E N T R O L L
 WHOLLY EXEMPT SECTION OF THE ROLL - 8
 THESE ASSESSMENTS ARE ALSO USED FOR VILLAGE PURPOSES
 M A P S E C T I O N - 065
 S U B - S E C T I O N - 046
 UNIFORM PERCENT OF VALUE IS 100.00

PAGE 833
 VALUATION DATE-JUL 01, 2015
 TAXABLE STATUS DATE-MAR 01, 2016
 RPS150/V04/L015
 CURRENT DATE 5/02/2016

*** S P E C I A L D I S T R I C T S U M M A R Y ***

CODE	DISTRICT NAME	TOTAL PARCELS	EXTENSION TYPE	EXTENSION VALUE	AD VALOREM VALUE	EXEMPT AMOUNT	TAXABLE VALUE
------	---------------	---------------	----------------	-----------------	------------------	---------------	---------------

NO SPECIAL DISTRICTS AT THIS LEVEL

*** S C H O O L D I S T R I C T S U M M A R Y ***

CODE	DISTRICT NAME	TOTAL PARCELS	ASSESSED LAND	ASSESSED TOTAL	EXEMPT AMOUNT	TOTAL TAXABLE	STAR AMOUNT	STAR TAXABLE
407402	Potsdam 2	2	1425,000	2265,400	2265,400			
	S U B - T O T A L	2	1425,000	2265,400	2265,400			
	T O T A L	2	1425,000	2265,400	2265,400			

*** S Y S T E M C O D E S S U M M A R Y ***

NO SYSTEM EXEMPTIONS AT THIS LEVEL

*** E X E M P T I O N S U M M A R Y ***

CODE	DESCRIPTION	TOTAL PARCELS	VILLAGE	COUNTY	TOWN	SCHOOL
13730	VG O/S LIM	1	2030,000	2030,000	2030,000	2030,000
13800	SCHOOL 408	1	235,400	235,400	235,400	235,400
	T O T A L	2	2265,400	2265,400	2265,400	2265,400

STATE OF NEW YORK
COUNTY - St Lawrence
TOWN - Potsdam
VILLAGE - Potsdam
SWIS - 407403

2 0 1 6 T E N T A T I V E A S S E S S M E N T R O L L
WHOLLY EXEMPT SECTION OF THE ROLL - 8
THESE ASSESSMENTS ARE ALSO USED FOR VILLAGE PURPOSES
M A P S E C T I O N - 065
S U B - S E C T I O N - 046
UNIFORM PERCENT OF VALUE IS 100.00

PAGE 834
VALUATION DATE-JUL 01, 2015
TAXABLE STATUS DATE-MAR 01, 2016
RPS150/V04/L015
CURRENT DATE 5/02/2016

*** G R A N D T O T A L S ***

ROLL SEC	DESCRIPTION	TOTAL PARCELS	ASSESSED LAND	ASSESSED TOTAL	TAXABLE VILLAGE	TAXABLE COUNTY	TAXABLE TOWN	TAXABLE SCHOOL	STAR TAXABLE
8	WHOLLY EXEMPT	2	1425,000	2265,400					

STATE OF NEW YORK
 COUNTY - St Lawrence
 TOWN - Potsdam
 VILLAGE - Potsdam
 SWIS - 407403

2 0 1 6 T E N T A T I V E A S S E S S M E N T R O L L
 WHOLLY EXEMPT SECTION OF THE ROLL - 8
 THESE ASSESSMENTS ARE ALSO USED FOR VILLAGE PURPOSES
 TAX MAP NUMBER SEQUENCE
 UNIFORM PERCENT OF VALUE IS 100.00
 UNIFORM PERCENT OF VALUE IS 100.00

PAGE 835
 VALUATION DATE-JUL 01, 2015
 TAXABLE STATUS DATE-MAR 01, 2016

TAX MAP PARCEL NUMBER	PROPERTY LOCATION & CLASS	ASSESSMENT	EXEMPTION CODE	VILLAGE	COUNTY	TOWN	SCHOOL	ACCOUNT NO.
CURRENT OWNERS NAME	SCHOOL DISTRICT	LAND	TAX DESCRIPTION	TAXABLE VALUE				
CURRENT OWNERS ADDRESS	PARCEL SIZE/GRID COORD	TOTAL	SPECIAL DISTRICTS					
***** 65.053-1-1.1 *****								
15 Hatch Rd								1- 30- 3
65.053-1-1.1	484 1 use sm bld		Hospital 25210	331,600	331,600	331,600		331,600
Canton-Potsdam Hospital	Potsdam 2 407402	155,000	VILLAGE TAXABLE VALUE		0			
50 Leroy St	99sp80000<	331,600	COUNTY TAXABLE VALUE		0			
Potsdam, NY 13676-1786	x		TOWN TAXABLE VALUE		0			
	x		SCHOOL TAXABLE VALUE		0			
	ACRES 1.50							
	EAST-0337295 NRTH-1702749							
	DEED BOOK 1999 PG-3861							
	FULL MARKET VALUE	331,600						
***** 65.053-1-8 *****								
194 Elm St								8-305- 1
65.053-1-8	844 Air transprt		Village Ow 13650	35,300	35,300	35,300		35,300
Village Of Potsdam	Potsdam 2 407402	35,300	VILLAGE TAXABLE VALUE		0			
Civic Center	Re: Vacant Land	35,300	COUNTY TAXABLE VALUE		0			
2 Park St	Part Of Village Airport		TOWN TAXABLE VALUE		0			
PO Box 5168	x		SCHOOL TAXABLE VALUE		0			
Potsdam, NY 13676	ACRES 0.30							
	EAST-0337540 NRTH-1702505							
	FULL MARKET VALUE	35,300						

STATE OF NEW YORK
 COUNTY - St Lawrence
 TOWN - Potsdam
 VILLAGE - Potsdam
 SWIS - 407403

2 0 1 6 T E N T A T I V E A S S E S S M E N T R O L L
 WHOLLY EXEMPT SECTION OF THE ROLL - 8
 THESE ASSESSMENTS ARE ALSO USED FOR VILLAGE PURPOSES
 M A P S E C T I O N - 065
 S U B - S E C T I O N - 053
 UNIFORM PERCENT OF VALUE IS 100.00

PAGE 836
 VALUATION DATE-JUL 01, 2015
 TAXABLE STATUS DATE-MAR 01, 2016
 RPS150/V04/L015
 CURRENT DATE 5/02/2016

*** S P E C I A L D I S T R I C T S U M M A R Y ***

CODE	DISTRICT NAME	TOTAL PARCELS	EXTENSION TYPE	EXTENSION VALUE	AD VALOREM VALUE	EXEMPT AMOUNT	TAXABLE VALUE
------	---------------	---------------	----------------	-----------------	------------------	---------------	---------------

NO SPECIAL DISTRICTS AT THIS LEVEL

*** S C H O O L D I S T R I C T S U M M A R Y ***

CODE	DISTRICT NAME	TOTAL PARCELS	ASSESSED LAND	ASSESSED TOTAL	EXEMPT AMOUNT	TOTAL TAXABLE	STAR AMOUNT	STAR TAXABLE
407402	Potsdam 2	2	190,300	366,900	366,900			
	S U B - T O T A L	2	190,300	366,900	366,900			
	T O T A L	2	190,300	366,900	366,900			

*** S Y S T E M C O D E S S U M M A R Y ***

NO SYSTEM EXEMPTIONS AT THIS LEVEL

*** E X E M P T I O N S U M M A R Y ***

CODE	DESCRIPTION	TOTAL PARCELS	VILLAGE	COUNTY	TOWN	SCHOOL
13650	Village Ow	1	35,300	35,300	35,300	35,300
25210	Hospital	1	331,600	331,600	331,600	331,600
	T O T A L	2	366,900	366,900	366,900	366,900

STATE OF NEW YORK
 COUNTY - St Lawrence
 TOWN - Potsdam
 VILLAGE - Potsdam
 SWIS - 407403

2 0 1 6 T E N T A T I V E A S S E S S M E N T R O L L
 WHOLLY EXEMPT SECTION OF THE ROLL - 8
 THESE ASSESSMENTS ARE ALSO USED FOR VILLAGE PURPOSES
 M A P S E C T I O N - 065
 S U B - S E C T I O N - 053
 UNIFORM PERCENT OF VALUE IS 100.00

PAGE 837
 VALUATION DATE-JUL 01, 2015
 TAXABLE STATUS DATE-MAR 01, 2016
 RPS150/V04/L015
 CURRENT DATE 5/02/2016

*** G R A N D T O T A L S ***

ROLL SEC	DESCRIPTION	TOTAL PARCELS	ASSESSED LAND	ASSESSED TOTAL	TAXABLE VILLAGE	TAXABLE COUNTY	TAXABLE TOWN	TAXABLE SCHOOL	STAR TAXABLE
8	WHOLLY EXEMPT	2	190,300	366,900					

STATE OF NEW YORK
 COUNTY - St Lawrence
 TOWN - Potsdam
 VILLAGE - Potsdam
 SWIS - 407403

2 0 1 6 T E N T A T I V E A S S E S S M E N T R O L L
 WHOLLY EXEMPT SECTION OF THE ROLL - 8
 THESE ASSESSMENTS ARE ALSO USED FOR VILLAGE PURPOSES
 TAX MAP NUMBER SEQUENCE
 UNIFORM PERCENT OF VALUE IS 100.00
 UNIFORM PERCENT OF VALUE IS 100.00

PAGE 838
 VALUATION DATE-JUL 01, 2015
 TAXABLE STATUS DATE-MAR 01, 2016

TAX MAP PARCEL NUMBER	PROPERTY LOCATION & CLASS	ASSESSMENT	EXEMPTION CODE	VILLAGE	COUNTY	TOWN	SCHOOL
CURRENT OWNERS NAME	SCHOOL DISTRICT	LAND	TAX DESCRIPTION	TAXABLE VALUE			
CURRENT OWNERS ADDRESS	PARCEL SIZE/GRID COORD	TOTAL	SPECIAL DISTRICTS	ACCOUNT NO.			
***** 888.001-1-4 *****							
888.001-1-4	Potsdam Vlg 836 Telecom. eq.		New York S 12350	150,000	150,000	150,000	150,000
NY State Dev Auth of the No Co	Potsdam 2 407402	0	VILLAGE TAXABLE VALUE				0
Dulles State Office Bldg Suite	Fiber Optic cable 6 miles	150,000	COUNTY TAXABLE VALUE				0
317 Washinton St Ste 414	Outsdie Plant		TOWN TAXABLE VALUE				0
Watertown, NY 13601	x		SCHOOL TAXABLE VALUE				0
	ACRES 6.00						
	FULL MARKET VALUE	150,000					

STATE OF NEW YORK
 COUNTY - St Lawrence
 TOWN - Potsdam
 VILLAGE - Potsdam
 SWIS - 407403

2 0 1 6 T E N T A T I V E A S S E S S M E N T R O L L
 WHOLLY EXEMPT SECTION OF THE ROLL - 8
 THESE ASSESSMENTS ARE ALSO USED FOR VILLAGE PURPOSES
 M A P S E C T I O N - 888
 S U B - S E C T I O N - 001
 UNIFORM PERCENT OF VALUE IS 100.00

PAGE 839
 VALUATION DATE-JUL 01, 2015
 TAXABLE STATUS DATE-MAR 01, 2016
 RPS150/V04/L015
 CURRENT DATE 5/02/2016

*** S P E C I A L D I S T R I C T S U M M A R Y ***

CODE	DISTRICT NAME	TOTAL PARCELS	EXTENSION TYPE	EXTENSION VALUE	AD VALOREM VALUE	EXEMPT AMOUNT	TAXABLE VALUE
------	---------------	---------------	----------------	-----------------	------------------	---------------	---------------

NO SPECIAL DISTRICTS AT THIS LEVEL

*** S C H O O L D I S T R I C T S U M M A R Y ***

CODE	DISTRICT NAME	TOTAL PARCELS	ASSESSED LAND	ASSESSED TOTAL	EXEMPT AMOUNT	TOTAL TAXABLE	STAR AMOUNT	STAR TAXABLE
407402	Potsdam 2	1		150,000	150,000			
	S U B - T O T A L	1		150,000	150,000			
	T O T A L	1		150,000	150,000			

*** S Y S T E M C O D E S S U M M A R Y ***

NO SYSTEM EXEMPTIONS AT THIS LEVEL

*** E X E M P T I O N S U M M A R Y ***

CODE	DESCRIPTION	TOTAL PARCELS	VILLAGE	COUNTY	TOWN	SCHOOL
12350	New York S	1	150,000	150,000	150,000	150,000
	T O T A L	1	150,000	150,000	150,000	150,000

*** G R A N D T O T A L S ***

ROLL SEC	DESCRIPTION	TOTAL PARCELS	ASSESSED LAND	ASSESSED TOTAL	TAXABLE VILLAGE	TAXABLE COUNTY	TAXABLE TOWN	TAXABLE SCHOOL	STAR TAXABLE
8	WHOLLY EXEMPT	1		150,000					

STATE OF NEW YORK
 COUNTY - St Lawrence
 TOWN - Potsdam
 VILLAGE - Potsdam
 SWIS - 407403

2 0 1 6 T E N T A T I V E A S S E S S M E N T R O L L
 WHOLLY EXEMPT SECTION OF THE ROLL - 8
 THESE ASSESSMENTS ARE ALSO USED FOR VILLAGE PURPOSES
 S U B - S E C T I O N - 001
 UNIFORM PERCENT OF VALUE IS 100.00
 R O L L S U B S E C T I O N - - T O T A L S

PAGE 840
 VALUATION DATE-JUL 01, 2015
 TAXABLE STATUS DATE-MAR 01, 2016
 RPS150/V04/L015
 CURRENT DATE 5/02/2016

*** S P E C I A L D I S T R I C T S U M M A R Y ***

CODE	DISTRICT NAME	TOTAL PARCELS	EXTENSION TYPE	EXTENSION VALUE	AD VALOREM VALUE	EXEMPT AMOUNT	TAXABLE VALUE
EZ002	Empire Zone	4	TOTAL C		1230,800	480,800	750,000

*** S C H O O L D I S T R I C T S U M M A R Y ***

CODE	DISTRICT NAME	TOTAL PARCELS	ASSESSED LAND	ASSESSED TOTAL	EXEMPT AMOUNT	TOTAL TAXABLE	STAR AMOUNT	STAR TAXABLE
407402	Potsdam 2	210	17701,200	441302,100	441302,100			
	S U B - T O T A L	210	17701,200	441302,100	441302,100			
	T O T A L	210	17701,200	441302,100	441302,100			

*** S Y S T E M C O D E S S U M M A R Y ***

NO SYSTEM EXEMPTIONS AT THIS LEVEL

*** E X E M P T I O N S U M M A R Y ***

CODE	DESCRIPTION	TOTAL PARCELS	VILLAGE	COUNTY	TOWN	SCHOOL
12100	New York S	50	170185,700	170185,700	170185,700	170185,700
12350	New York S	1	150,000	150,000	150,000	150,000
13500	Town Owned	3	2129,000	2129,000	2129,000	2129,000
13650	Village Ow	37	10992,100	10992,100	10992,100	10992,100
13730	VG O/S LIM	1	2030,000	2030,000	2030,000	2030,000
13800	SCHOOL 408	5	19635,000	19635,000	19635,000	19635,000
14100	US Governm	1	700,000	700,000	700,000	700,000
18020	Industrial	1	750,000	750,000	750,000	750,000
18080	Mun Housin	2	401,300	401,300	401,300	401,300
18100	Housing Au	1	4850,000	4850,000	4850,000	4850,000
25110	Religious	15	9120,500	9120,500	9120,500	9120,500
25120	Educational	57	186512,600	186512,600	186512,600	186512,600
25210	Hospital	23	22298,200	22298,200	22298,200	22298,200
25300	Other Non	7	1092,000	1092,000	1092,000	1092,000

STATE OF NEW YORK
 COUNTY - St Lawrence
 TOWN - Potsdam
 VILLAGE - Potsdam
 SWIS - 407403

2 0 1 6 T E N T A T I V E A S S E S S M E N T R O L L

WHOLLY EXEMPT SECTION OF THE ROLL - 8
 THESE ASSESSMENTS ARE ALSO USED FOR VILLAGE PURPOSES

VALUATION DATE-JUL 01, 2015
 TAXABLE STATUS DATE-MAR 01, 2016
 RPS150/V04/L015
 CURRENT DATE 5/02/2016

S U B - S E C T I O N - 001
 UNIFORM PERCENT OF VALUE IS 100.00
 R O L L S U B S E C T I O N - - T O T A L S

*** E X E M P T I O N S U M M A R Y ***

CODE	DESCRIPTION	TOTAL PARCELS	VILLAGE	COUNTY	TOWN	SCHOOL
26100	VETORG CTS	2	131,700	131,700	131,700	131,700
26400	Vol Fire D	1	9,800	9,800	9,800	9,800
27350	NALL CEM	1	761,200	761,200	761,200	761,200
28550	Sr Cit Ctr	2	9553,000	9553,000	9553,000	9553,000
	T O T A L	210	441302,100	441302,100	441302,100	441302,100

*** G R A N D T O T A L S ***

ROLL SEC	DESCRIPTION	TOTAL PARCELS	ASSESSED LAND	ASSESSED TOTAL	TAXABLE VILLAGE	TAXABLE COUNTY	TAXABLE TOWN	TAXABLE SCHOOL	STAR TAXABLE
8	WHOLLY EXEMPT	210	17701,200	441302,100					

STATE OF NEW YORK
 COUNTY - St Lawrence
 TOWN - Potsdam
 VILLAGE - Potsdam
 SWIS - 407403

2 0 1 6 T E N T A T I V E A S S E S S M E N T R O L L
 WHOLLY EXEMPT SECTION OF THE ROLL - 8
 THESE ASSESSMENTS ARE ALSO USED FOR VILLAGE PURPOSES
 UNIFORM PERCENT OF VALUE IS 100.00

PAGE 842
 VALUATION DATE-JUL 01, 2015
 TAXABLE STATUS DATE-MAR 01, 2016
 RPS150/V04/L015
 CURRENT DATE 5/02/2016

R O L L S E C T I O N T O T A L S

*** S P E C I A L D I S T R I C T S U M M A R Y ***

CODE	DISTRICT NAME	TOTAL PARCELS	EXTENSION TYPE	EXTENSION VALUE	AD VALOREM VALUE	EXEMPT AMOUNT	TAXABLE VALUE
EZ002	Empire Zone	4	TOTAL C		1230,800	480,800	750,000

*** S C H O O L D I S T R I C T S U M M A R Y ***

CODE	DISTRICT NAME	TOTAL PARCELS	ASSESSED LAND	ASSESSED TOTAL	EXEMPT AMOUNT	TOTAL TAXABLE	STAR AMOUNT	STAR TAXABLE
407402	Potsdam 2	210	17701,200	441302,100	441302,100			
	S U B - T O T A L	210	17701,200	441302,100	441302,100			
	T O T A L	210	17701,200	441302,100	441302,100			

*** S Y S T E M C O D E S S U M M A R Y ***

NO SYSTEM EXEMPTIONS AT THIS LEVEL

*** E X E M P T I O N S U M M A R Y ***

CODE	DESCRIPTION	TOTAL PARCELS	VILLAGE	COUNTY	TOWN	SCHOOL
12100	New York S	50	170185,700	170185,700	170185,700	170185,700
12350	New York S	1	150,000	150,000	150,000	150,000
13500	Town Owned	3	2129,000	2129,000	2129,000	2129,000
13650	Village Ow	37	10992,100	10992,100	10992,100	10992,100
13730	VG O/S LIM	1	2030,000	2030,000	2030,000	2030,000
13800	SCHOOL 408	5	19635,000	19635,000	19635,000	19635,000
14100	US Governm	1	700,000	700,000	700,000	700,000
18020	Industrial	1	750,000	750,000	750,000	750,000
18080	Mun Housin	2	401,300	401,300	401,300	401,300
18100	Housing Au	1	4850,000	4850,000	4850,000	4850,000
25110	Religious	15	9120,500	9120,500	9120,500	9120,500
25120	Educational	57	186512,600	186512,600	186512,600	186512,600
25210	Hospital	23	22298,200	22298,200	22298,200	22298,200
25300	Other Non	7	1092,000	1092,000	1092,000	1092,000

STATE OF NEW YORK
 COUNTY - St Lawrence
 TOWN - Potsdam
 VILLAGE - Potsdam
 SWIS - 407403

2 0 1 6 T E N T A T I V E A S S E S S M E N T R O L L

WHOLLY EXEMPT SECTION OF THE ROLL - 8
 THESE ASSESSMENTS ARE ALSO USED FOR VILLAGE PURPOSES

VALUATION DATE-JUL 01, 2015
 TAXABLE STATUS DATE-MAR 01, 2016
 RPS150/V04/L015
 CURRENT DATE 5/02/2016

UNIFORM PERCENT OF VALUE IS 100.00

R O L L S E C T I O N T O T A L S

*** E X E M P T I O N S U M M A R Y ***

CODE	DESCRIPTION	TOTAL PARCELS	VILLAGE	COUNTY	TOWN	SCHOOL
26100	VETORG CTS	2	131,700	131,700	131,700	131,700
26400	Vol Fire D	1	9,800	9,800	9,800	9,800
27350	NALL CEM	1	761,200	761,200	761,200	761,200
28550	Sr Cit Ctr	2	9553,000	9553,000	9553,000	9553,000
	T O T A L	210	441302,100	441302,100	441302,100	441302,100

*** G R A N D T O T A L S ***

ROLL SEC	DESCRIPTION	TOTAL PARCELS	ASSESSED LAND	ASSESSED TOTAL	TAXABLE VILLAGE	TAXABLE COUNTY	TAXABLE TOWN	TAXABLE SCHOOL	STAR TAXABLE
8	WHOLLY EXEMPT	210	17701,200	441302,100					

STATE OF NEW YORK
 COUNTY - St Lawrence
 TOWN - Potsdam
 VILLAGE - Potsdam
 SWIS - 407403

2 0 1 6 T E N T A T I V E A S S E S S M E N T R O L L

THESE ASSESSMENTS ARE ALSO USED FOR VILLAGE PURPOSES
 S W I S T O T A L S
 UNIFORM PERCENT OF VALUE IS 100.00

VALUATION DATE-JUL 01, 2015
 TAXABLE STATUS DATE-MAR 01, 2016
 RPS150/V04/L015
 CURRENT DATE 5/02/2016

*** S P E C I A L D I S T R I C T S U M M A R Y ***

CODE	DISTRICT NAME	TOTAL PARCELS	EXTENSION TYPE	EXTENSION VALUE	AD VALOREM VALUE	EXEMPT AMOUNT	TAXABLE VALUE
AG002	Ag Dist #2		2 MOVTAX				
EZ002	Empire Zone		7 TOTAL C		2224,000	480,800	1743,200

*** S C H O O L D I S T R I C T S U M M A R Y ***

CODE	DISTRICT NAME	TOTAL PARCELS	ASSESSED LAND	ASSESSED TOTAL	EXEMPT AMOUNT	TOTAL TAXABLE	STAR AMOUNT	STAR TAXABLE
407402	Potsdam 2	1,704	50862,900	657503,934	445529,773	211974,161	26195,850	185778,311
	S U B - T O T A L	1,704	50862,900	657503,934	445529,773	211974,161	26195,850	185778,311
	T O T A L	1,704	50862,900	657503,934	445529,773	211974,161	26195,850	185778,311

*** S Y S T E M C O D E S S U M M A R Y ***

NO SYSTEM EXEMPTIONS AT THIS LEVEL

*** E X E M P T I O N S U M M A R Y ***

CODE	DESCRIPTION	TOTAL PARCELS	VILLAGE	COUNTY	TOWN	SCHOOL
12100	New York S	50	170185,700	170185,700	170185,700	170185,700
12350	New York S	1	150,000	150,000	150,000	150,000
13500	Town Owned	3	2129,000	2129,000	2129,000	2129,000
13650	Village Ow	37	10992,100	10992,100	10992,100	10992,100
13730	VG O/S LIM	1	2030,000	2030,000	2030,000	2030,000
13800	SCHOOL 408	5	19635,000	19635,000	19635,000	19635,000
14100	US Governm	1	700,000	700,000	700,000	700,000
18020	Industrial	1	750,000	750,000	750,000	750,000
18080	Mun Housin	2	401,300	401,300	401,300	401,300
18100	Housing Au	1	4850,000	4850,000	4850,000	4850,000
25110	Religious	15	9120,500	9120,500	9120,500	9120,500
25120	Educational	57	186512,600	186512,600	186512,600	186512,600
25210	Hospital	23	22298,200	22298,200	22298,200	22298,200

STATE OF NEW YORK
 COUNTY - St Lawrence
 TOWN - Potsdam
 VILLAGE - Potsdam
 SWIS - 407403

2 0 1 6 T E N T A T I V E A S S E S S M E N T R O L L

THESE ASSESSMENTS ARE ALSO USED FOR VILLAGE PURPOSES
 S W I S T O T A L S
 UNIFORM PERCENT OF VALUE IS 100.00

VALUATION DATE-JUL 01, 2015
 TAXABLE STATUS DATE-MAR 01, 2016
 RPS150/V04/L015
 CURRENT DATE 5/02/2016

*** E X E M P T I O N S U M M A R Y ***

CODE	DESCRIPTION	TOTAL PARCELS	VILLAGE	COUNTY	TOWN	SCHOOL
25300	Other Non	7	1092,000	1092,000	1092,000	1092,000
26100	VETORG CTS	2	131,700	131,700	131,700	131,700
26400	Vol Fire D	1	9,800	9,800	9,800	9,800
27350	NALL CEM	1	761,200	761,200	761,200	761,200
28550	Sr Cit Ctr	2	9553,000	9553,000	9553,000	9553,000
38260	Municipal	1	232,800	232,800	232,800	232,800
41003	Vet Chg of	11	268,602		268,602	
41112	Vet Pro Ra	11		287,662		
41121	VET WAR CT	48	10,275	523,995	523,995	
41127	VET WAR V	48	523,995			
41131	VET COM CT	46		851,525	851,525	
41137	VET COM V	47	866,125			
41141	VET DIS CT	12		296,715	296,715	
41147	VET DIS V	13	375,075			
41161	CW_15_VET/	10	12,000	119,925	119,925	
41171	CW_DISBLD_	1		8,950	8,950	
41300	Vet- Parap	1	197,100	197,100	197,100	197,100
41692	RPTL466_f	3		9,000		
41720	Ag Distric	2		35,062	35,062	35,062
41800	Aged - All	2		58,375	58,375	66,250
41802	Aged - Cou	10		228,751		
41803	Aged - Tow	14			357,491	
41804	Aged - Sch	9				208,900
41807	Aged - Vil	8	142,065			
41834	Enhanced S	147				9017,350
41854	Basic Star	573				17178,500
41900	Physically	1	23,000	23,000	23,000	23,000
41932	Dis & Lim	2		34,500		
41933	Dis & Lim	4			76,421	
41937	Dis & Lim	3	68,975			
44210	Home Impro	13	127,100	264,325	264,325	264,325
44217	Home Impro	9	137,225			
47100	Mass Telec	1	105,603	105,603	105,603	105,603
47200	Railroad C	1	653,128	653,128	653,128	653,128
47612	Business I	3		3678,750		
49500	Solar Ener	6	58,300	68,300	68,300	68,300

STATE OF NEW YORK
 COUNTY - St Lawrence
 TOWN - Potsdam
 VILLAGE - Potsdam
 SWIS - 407403

2 0 1 6 T E N T A T I V E A S S E S S M E N T R O L L

THESE ASSESSMENTS ARE ALSO USED FOR VILLAGE PURPOSES
 S W I S T O T A L S
 UNIFORM PERCENT OF VALUE IS 100.00

VALUATION DATE-JUL 01, 2015
 TAXABLE STATUS DATE-MAR 01, 2016
 RPS150/V04/L015
 CURRENT DATE 5/02/2016

*** E X E M P T I O N S U M M A R Y ***

CODE	DESCRIPTION	TOTAL PARCELS	VILLAGE	COUNTY	TOWN	SCHOOL
49560	Part Non P	2	2373,205	2373,205	2373,205	2373,205
	T O T A L	1,272	447476,673	451352,771	447816,622	471725,623

*** G R A N D T O T A L S ***

ROLL SEC	DESCRIPTION	TOTAL PARCELS	ASSESSED LAND	ASSESSED TOTAL	TAXABLE VILLAGE	TAXABLE COUNTY	TAXABLE TOWN	TAXABLE SCHOOL	STAR TAXABLE
1	TAXABLE	1,473	32151,000	202844,000	197428,158	193552,060	197088,209	199375,058	173179,208
5	SPECIAL FRANCHISE	5		4492,199	4492,199	4492,199	4492,199	4492,199	4492,199
6	UTILITIES & N.C.	14	692,400	7568,035	7462,432	7462,432	7462,432	7462,432	7462,432
7	CEILING RAILROADS	2	318,300	1297,600	644,472	644,472	644,472	644,472	644,472
8	WHOLLY EXEMPT	210	17701,200	441302,100					
*	SUB TOTAL	1,704	50862,900	657503,934	210027,261	206151,163	209687,312	211974,161	185778,311
**	GRAND TOTAL	1,704	50862,900	657503,934	210027,261	206151,163	209687,312	211974,161	185778,311

STATE OF NEW YORK
 COUNTY - St Lawrence
 TOWN - Potsdam
 SWIS - 407489

2 0 1 6 T E N T A T I V E A S S E S S M E N T R O L L
 T A X A B L E SECTION OF THE ROLL - 1
 TAX MAP NUMBER SEQUENCE
 UNIFORM PERCENT OF VALUE IS 100.00

PAGE 847
 VALUATION DATE-JUL 01, 2015
 TAXABLE STATUS DATE-MAR 01, 2016

TAX MAP PARCEL NUMBER	PROPERTY LOCATION & CLASS	ASSESSMENT	EXEMPTION CODE	COUNTY	TOWN	SCHOOL
CURRENT OWNERS NAME	SCHOOL DISTRICT	LAND	TAX DESCRIPTION	TAXABLE VALUE		ACCOUNT NO.
CURRENT OWNERS ADDRESS	PARCEL SIZE/GRID COORD	TOTAL	SPECIAL DISTRICTS			

41.004-2-1.1	Off Haig Rd 322 Rural vac>10		COUNTY TAXABLE VALUE	27,400		1-187- 1
Rockhill Randy E	Madrid-Waddingt 405601	27,400	TOWN TAXABLE VALUE	27,400		
229 Haig Rd	06/03sp65000<	27,400	SCHOOL TAXABLE VALUE	27,400		
Madrid, NY 13660	X		AG002 Ag Dist #2	.00 MT		
	X		FD034 Potsdam Fire Prot	27,400 TO M		
	ACRES 42.50					
	EAST-0311899 NRTH-1732409					
	DEED BOOK 2003 PG-11988					
	FULL MARKET VALUE	27,400				

41.004-2-1.2	Haig Rd 322 Rural vac>10		Ag Distric 41720	0	13,937	13,937 13,937
Rockhill Randy	Norwood-Norfolk 406201	46,300	COUNTY TAXABLE VALUE	32,363		
Rockhill Laura	99sp73000<	46,300	TOWN TAXABLE VALUE	32,363		
229 Haig Rd	2000sp90000<		SCHOOL TAXABLE VALUE	32,363		
Madrid, NY 13660	ACRES 58.70		AG002 Ag Dist #2	.00 MT		
	EAST-0310620 NRTH-1733676		FD034 Potsdam Fire Prot	32,363 TO M		
MAY BE SUBJECT TO PAYMENT	DEED BOOK 2000 PG-15727		13,937 EX			
UNDER AGDIST LAW TIL 2020	FULL MARKET VALUE	46,300	NL001 Norwood Library	32,363 TO		
			13,937 EX			

41.004-2-2.11	Elliott Rd 322 Rural vac>10		COUNTY TAXABLE VALUE	36,800		1-186-15
Rockhill Randy E	Norwood-Norfolk 406201	36,800	TOWN TAXABLE VALUE	36,800		
229 Haig Rd	06/03sp65000<	36,800	SCHOOL TAXABLE VALUE	36,800		
Madrid, NY 13660	X		AG002 Ag Dist #2	.00 MT		
	X		FD034 Potsdam Fire Prot	36,800 TO M		
	ACRES 56.00		NL001 Norwood Library	36,800 TO		
	EAST-0311469 NRTH-1730950					
	DEED BOOK 2003 PG-11988					
	FULL MARKET VALUE	36,800				

41.004-2-2.12	229 Haig Rd 240 Rural res		Ag Distric 41720	0	12,555	12,555 12,555
Rockhill Randy	Norwood-Norfolk 406201	73,700	Basic Star 41854	0	0	0 30,000
Rockhill Laura	99sp73000<	134,200	COUNTY TAXABLE VALUE	121,645		
229 Haig Rd	2000sp90000<		TOWN TAXABLE VALUE	121,645		
Madrid, NY 13660	ACRES 77.00		SCHOOL TAXABLE VALUE	91,645		
	EAST-0309884 NRTH-1732789		AG002 Ag Dist #2	.00 MT		
MAY BE SUBJECT TO PAYMENT	DEED BOOK 2000 PG-15727		FD034 Potsdam Fire Prot	121,645 TO M		
UNDER AGDIST LAW TIL 2020	FULL MARKET VALUE	134,200	12,555 EX			
			NL001 Norwood Library	121,645 TO		
			12,555 EX			

STATE OF NEW YORK
 COUNTY - St Lawrence
 TOWN - Potsdam
 SWIS - 407489

2 0 1 6 T E N T A T I V E A S S E S S M E N T R O L L
 T A X A B L E SECTION OF THE ROLL - 1
 TAX MAP NUMBER SEQUENCE
 UNIFORM PERCENT OF VALUE IS 100.00

PAGE 848
 VALUATION DATE-JUL 01, 2015
 TAXABLE STATUS DATE-MAR 01, 2016

TAX MAP PARCEL NUMBER	PROPERTY LOCATION & CLASS	ASSESSMENT	EXEMPTION CODE	COUNTY	TOWN	SCHOOL
CURRENT OWNERS NAME	SCHOOL DISTRICT	LAND	TAX DESCRIPTION	TAXABLE VALUE		
CURRENT OWNERS ADDRESS	PARCEL SIZE/GRID COORD	TOTAL	SPECIAL DISTRICTS	ACCOUNT NO.		

41.004-2-4	Elliott Rd 322 Rural vac>10		COUNTY TAXABLE VALUE	17,400		1-221-14
Zimmerman Jeffrey	Norwood-Norfolk 406201	17,400	TOWN TAXABLE VALUE	17,400		
Sabel Marc	X	17,400	SCHOOL TAXABLE VALUE	17,400		
7854 223rd St	X		AG002 Ag Dist #2	.00	MT	
Bayside, NY 11364-3637	X		FD034 Potsdam Fire Prot	17,400	TO M	
	ACRES 17.50		NL001 Norwood Library	17,400	TO	
	EAST-0311724 NRTH-1728551					
	DEED BOOK 906 PG-00195					
	FULL MARKET VALUE	17,400				

41.004-2-5	Elliott Rd 322 Rural vac>10		COUNTY TAXABLE VALUE	22,200		1-221-10.2
Michaud Assunta Anna	Norwood-Norfolk 406201	22,200	TOWN TAXABLE VALUE	22,200		
Dell'oso Joseph	X	22,200	SCHOOL TAXABLE VALUE	22,200		
24 Moose Hill Rd	80sp9000		AG002 Ag Dist #2	.00	MT	
Oxford, CT 06478	X		FD034 Potsdam Fire Prot	22,200	TO M	
	ACRES 35.40		NL001 Norwood Library	22,200	TO	
	EAST-0311118 NRTH-1728616					
	DEED BOOK 2014 PG-5391					
	FULL MARKET VALUE	22,200				

41.004-2-6.1	466 Elliott Rd 210 1 Family Res		COUNTY TAXABLE VALUE	42,000		1-204- 3
Matthews Douglas Sr	Norwood-Norfolk 406201	16,500	TOWN TAXABLE VALUE	42,000		
Matthews Darlene	2001sp500	42,000	SCHOOL TAXABLE VALUE	42,000		
153 Northwoods Rd	89sp1200		AG002 Ag Dist #2	.00	MT	
Hermon, NY 13652	2002sp5600		FD034 Potsdam Fire Prot	42,000	TO M	
	FRNT 125.00 DPTH 150.00		NL001 Norwood Library	42,000	TO	
	ACRES 0.85					
	EAST-0311378 NRTH-1729676					
	DEED BOOK 2013 PG-19886					
	FULL MARKET VALUE	42,000				

41.004-2-8.11	378 Elliott Rd 241 Rural res&ag		Ag Distric 41720	0	926	1-198-13
Latimer Susan M	Norwood-Norfolk 406201	74,800	Enhanced S 41834	0	926	926
378 Elliott Rd	2002sp110000	140,800	COUNTY TAXABLE VALUE	139,874	0	65,300
Madrid, NY 13660-3248	Ref2002/973		TOWN TAXABLE VALUE	139,874		
	88sp50000 91Sp60000		SCHOOL TAXABLE VALUE	74,574		
MAY BE SUBJECT TO PAYMENT	ACRES 90.80		AG002 Ag Dist #2	.00	MT	
UNDER AGDIST LAW TIL 2020	EAST-0310360 NRTH-1729589		FD034 Potsdam Fire Prot	139,874	TO M	
	DEED BOOK 2002 PG-974		926 EX			
	FULL MARKET VALUE	140,800	NL001 Norwood Library	139,874	TO	
			926 EX			

STATE OF NEW YORK
COUNTY - St Lawrence
TOWN - Potsdam
SWIS - 407489

2 0 1 6 T E N T A T I V E A S S E S S M E N T R O L L
T A X A B L E SECTION OF THE ROLL - 1
TAX MAP NUMBER SEQUENCE
UNIFORM PERCENT OF VALUE IS 100.00

PAGE 849
VALUATION DATE-JUL 01, 2015
TAXABLE STATUS DATE-MAR 01, 2016

TAX MAP PARCEL NUMBER	PROPERTY LOCATION & CLASS	ASSESSMENT	EXEMPTION CODE	COUNTY	TOWN	SCHOOL
CURRENT OWNERS NAME	SCHOOL DISTRICT	LAND	TAX DESCRIPTION	TAXABLE VALUE		
CURRENT OWNERS ADDRESS	PARCEL SIZE/GRID COORD	TOTAL	SPECIAL DISTRICTS	ACCOUNT NO.		

41.004-2-11	166 Elliott Rd			41.004-2-11		*****
Osoway Larry J	240 Rural res		COUNTY TAXABLE VALUE			1-269-14
131 Elliott Rd	Madrid-Waddingt 405601	80,000	TOWN TAXABLE VALUE			
Madrid, NY 13660	X	99,200	SCHOOL TAXABLE VALUE			
	86sp34000		AG002 Ag Dist #2			
	X		FD034 Potsdam Fire Prot			
	ACRES 122.80					
	EAST-0306181 NRTH-1728616					
	DEED BOOK 2015 PG-12783					
	FULL MARKET VALUE	99,200				

41.004-2-13	Haig Rd			41.004-2-13		*****
Lepera Richard	322 Rural vac>10		COUNTY TAXABLE VALUE			1-181- 8.2
Smith Jared	Norwood-Norfolk 406201	35,000	TOWN TAXABLE VALUE			
1417 Alleghenyville Rd	X	35,000	SCHOOL TAXABLE VALUE			
Mohnton, PA 19540	X		AG002 Ag Dist #2			
	X		FD034 Potsdam Fire Prot			
	ACRES 86.80		NL001 Norwood Library			
	EAST-0309213 NRTH-1728422					
	DEED BOOK 2015 PG-6465					
	FULL MARKET VALUE	35,000				

41.004-2-14.1	311 Elliott Rd			41.004-2-14.1		*****
Pernice Christopher R	210 1 Family Res		Basic Star 41854			1-237- 1
311 Elliott Rd	Madrid-Waddingt 405601	24,400	COUNTY TAXABLE VALUE			30,000
Madrid, NY 13660	X	141,200	TOWN TAXABLE VALUE			
	X		SCHOOL TAXABLE VALUE			
	88sp45000		AG002 Ag Dist #2			
	ACRES 9.35		FD034 Potsdam Fire Prot			
	EAST-0308108 NRTH-1732011					
	DEED BOOK 1108 PG-252					
	FULL MARKET VALUE	141,200				

41.004-2-14.2	Haig Rd			41.004-2-14.2		*****
Rockhill Randy E	322 Rural vac>10		COUNTY TAXABLE VALUE			1-237-1.2
Rockhill Laura	Madrid-Waddingt 405601	22,000	TOWN TAXABLE VALUE			
229 Haig Rd	X	22,000	SCHOOL TAXABLE VALUE			
Madrid, NY 13660	X		AG002 Ag Dist #2			
	X		FD034 Potsdam Fire Prot			
	ACRES 23.95					
	EAST-0309364 NRTH-1732141					
	DEED BOOK 2015 PG-1691					
	FULL MARKET VALUE	22,000				

STATE OF NEW YORK
COUNTY - St Lawrence
TOWN - Potsdam
SWIS - 407489

2 0 1 6 T E N T A T I V E A S S E S S M E N T R O L L
T A X A B L E SECTION OF THE ROLL - 1
TAX MAP NUMBER SEQUENCE
UNIFORM PERCENT OF VALUE IS 100.00

PAGE 850
VALUATION DATE-JUL 01, 2015
TAXABLE STATUS DATE-MAR 01, 2016

TAX MAP PARCEL NUMBER	PROPERTY LOCATION & CLASS	ASSESSMENT	EXEMPTION CODE	COUNTY	TOWN	SCHOOL
CURRENT OWNERS NAME	SCHOOL DISTRICT	LAND	TAX DESCRIPTION	TAXABLE VALUE		
CURRENT OWNERS ADDRESS	PARCEL SIZE/GRID COORD	TOTAL	SPECIAL DISTRICTS	ACCOUNT NO.		

41.004-2-16.1	Elliott Rd			41.004-2-16.1		*****
Curran Jason J	322 Rural vac>10		COUNTY TAXABLE VALUE			1-196- 1
2318 State Highway 310	Norwood-Norfolk 406201	39,200	TOWN TAXABLE VALUE			
Madrid, NY 13660-3256	2014sp68,000	39,200	SCHOOL TAXABLE VALUE			
	X		AG002 Ag Dist #2		.00 MT	
	X		FD034 Potsdam Fire Prot		39,200 TO M	
	ACRES 63.50		NL001 Norwood Library		39,200 TO	
	EAST-0306772 NRTH-1729689					
	DEED BOOK 2015 PG-595					
	FULL MARKET VALUE	39,200				

41.004-2-16.2	260 Elliott Rd			41.004-2-16.2		*****
Curran Stephen P Jr	322 Rural vac>10		COUNTY TAXABLE VALUE			
54 Henry Rd	Norwood-Norfolk 406201	33,100	TOWN TAXABLE VALUE			
Madrid, NY 13660	ACRES 52.30	33,100	SCHOOL TAXABLE VALUE			
	EAST-0307478 NRTH-1729984		AG002 Ag Dist #2		.00 MT	
	DEED BOOK 2015 PG-594		FD034 Potsdam Fire Prot		33,100 TO M	
	FULL MARKET VALUE	33,100	NL001 Norwood Library		33,100 TO	

41.004-2-17	Elliott Rd			41.004-2-17		*****
Pernice Christopher R	322 Rural vac>10		COUNTY TAXABLE VALUE			1-261- 2
311 Elliott Rd	Norwood-Norfolk 406201	48,000	TOWN TAXABLE VALUE			
Madrid, NY 13660-3215	2011sp55000	48,000	SCHOOL TAXABLE VALUE			
	X		AG002 Ag Dist #2		.00 MT	
	X		FD034 Potsdam Fire Prot		48,000 TO M	
	ACRES 68.40		NL001 Norwood Library		48,000 TO	
	EAST-0308152 NRTH-1730822					
	DEED BOOK 2011 PG-18471					
	FULL MARKET VALUE	48,000				

41.004-2-18	495 Elliott Rd			41.004-2-18		*****
Michael Samantha	270 Mfg housing		VET WAR CT 41121	0	5,250	5,250 0
Michael Joshua	Norwood-Norfolk 406201	26,000	COUNTY TAXABLE VALUE			
495 Elliot Rd	2002sp25000	35,000	TOWN TAXABLE VALUE			
Norwood, NY 13668	X		SCHOOL TAXABLE VALUE			
	X		AG002 Ag Dist #2		.00 MT	
	ACRES 15.30		FD034 Potsdam Fire Prot		35,000 TO M	
	EAST-0312271 NRTH-1729805		NL001 Norwood Library		35,000 TO	
	DEED BOOK 2002 PG-9103					
	FULL MARKET VALUE	35,000				

STATE OF NEW YORK
 COUNTY - St Lawrence
 TOWN - Potsdam
 SWIS - 407489

2 0 1 6 T E N T A T I V E A S S E S S M E N T R O L L
 T A X A B L E SECTION OF THE ROLL - 1
 TAX MAP NUMBER SEQUENCE
 UNIFORM PERCENT OF VALUE IS 100.00

PAGE 851
 VALUATION DATE-JUL 01, 2015
 TAXABLE STATUS DATE-MAR 01, 2016

TAX MAP PARCEL NUMBER	PROPERTY LOCATION & CLASS	ASSESSMENT	EXEMPTION CODE-----	COUNTY-----	TOWN-----	SCHOOL
CURRENT OWNERS NAME	SCHOOL DISTRICT	LAND	TAX DESCRIPTION	TAXABLE VALUE		
CURRENT OWNERS ADDRESS	PARCEL SIZE/GRID COORD	TOTAL	SPECIAL DISTRICTS	ACCOUNT NO.		

41.004-2-19	524 Elliott Rd			41.004-2-19		*****
Sherman Nathan A	322 Rural vac>10		COUNTY TAXABLE VALUE			1-221-10.3
210 Hayden Rd	Norwood-Norfolk 406201	12,500	TOWN TAXABLE VALUE			
Richville, NY 13681	2014sp11874	12,500	SCHOOL TAXABLE VALUE			
	2008sp12500		AG002 Ag Dist #2		.00 MT	
	X		FD034 Potsdam Fire Prot		12,500 TO M	
	ACRES 12.00		NL001 Norwood Library		12,500 TO	
	EAST-0312249 NRTH-1728530					
	DEED BOOK 2014 PG-11874					
	FULL MARKET VALUE	12,500				

41.004-4-1	126 Elliott Rd			41.004-4-1		*****
Taillon Wayne	475 Junkyard		Basic Star 41854	0	0	1-173- 6.2
126 Elliott Rd	Madrid-Waddingt 405601	47,300	COUNTY TAXABLE VALUE			30,000
Madrid, NY 13660-3226	X	163,300	TOWN TAXABLE VALUE			
	Ref 1042/33		SCHOOL TAXABLE VALUE			
	X		AG002 Ag Dist #2		.00 MT	
	ACRES 20.40		FD034 Potsdam Fire Prot		163,300 TO M	
	EAST-0303886 NRTH-1729005					
	DEED BOOK 913 PG-00033					
	FULL MARKET VALUE	163,300				

41.004-4-2.1	Elliott Rd			41.004-4-2.1		*****
Taillon Wayne	322 Rural vac>10		COUNTY TAXABLE VALUE			1-173- 6.1
126 Elliott Rd	Madrid-Waddingt 405601	56,700	TOWN TAXABLE VALUE			
Madrid, NY 13660-3226	95sp20000	56,700	SCHOOL TAXABLE VALUE			
	X		FD034 Potsdam Fire Prot		56,700 TO M	
	X					
	ACRES 81.00					
	EAST-0304752 NRTH-1728227					
	DEED BOOK 1091 PG-211					
	FULL MARKET VALUE	56,700				

41.004-4-3.1	148 Elliott Rd			41.004-4-3.1		*****
Moore Robert E	270 Mfg housing		Basic Star 41854	0	0	1-173-6.2
PO Box 341	Madrid-Waddingt 405601	18,600	COUNTY TAXABLE VALUE			30,000
Madrid, NY 13660	Ref Deed 1090/857	30,000	TOWN TAXABLE VALUE			30,000
	X		SCHOOL TAXABLE VALUE		0	
	0484sp7500		AG002 Ag Dist #2		.00 MT	
	ACRES 3.60		FD034 Potsdam Fire Prot		30,000 TO M	
	EAST-0304644 NRTH-1729589					
	DEED BOOK 1040 PG-00195					
	FULL MARKET VALUE	30,000				

STATE OF NEW YORK
COUNTY - St Lawrence
TOWN - Potsdam
SWIS - 407489

2 0 1 6 T E N T A T I V E A S S E S S M E N T R O L L
T A X A B L E SECTION OF THE ROLL - 1
TAX MAP NUMBER SEQUENCE
UNIFORM PERCENT OF VALUE IS 100.00

PAGE 852
VALUATION DATE-JUL 01, 2015
TAXABLE STATUS DATE-MAR 01, 2016

TAX MAP PARCEL NUMBER	PROPERTY LOCATION & CLASS	ASSESSMENT	EXEMPTION CODE	COUNTY	TOWN	SCHOOL
CURRENT OWNERS NAME	SCHOOL DISTRICT	LAND	TAX DESCRIPTION	TAXABLE VALUE		
CURRENT OWNERS ADDRESS	PARCEL SIZE/GRID COORD	TOTAL	SPECIAL DISTRICTS	ACCOUNT NO.		
***** 41.004-5-1.2 *****						
41.004-5-1.2	346 Haig Rd					
Johnson Ralph	210 1 Family Res		Enhanced S 41834	0	0	0
Johnson Kelly	Norwood-Norfolk 406201	16,500	COUNTY TAXABLE VALUE		54,200	54,200
346 Haig Rd	X	54,200	TOWN TAXABLE VALUE		54,200	
Madrid, NY 13660	X		SCHOOL TAXABLE VALUE		0	
	X		FD034 Potsdam Fire Prot		54,200 TO M	
	ACRES 1.50		NL001 Norwood Library		54,200 TO	
	EAST-0308787 NRTH-1729692					
	DEED BOOK 1100 PG-217					
	FULL MARKET VALUE	54,200				
***** 41.004-5-1.12 *****						
41.004-5-1.12	366 Haig Rd					1-167-14.12
Russell Terry C Sr	210 1 Family Res		Basic Star 41854	0	0	30,000
Russell Robin L	Norwood-Norfolk 406201	16,400	COUNTY TAXABLE VALUE		45,000	
366 Haig Rd	2010sp61000	45,000	TOWN TAXABLE VALUE		45,000	
Madrid, NY 13660	2011sp25000		SCHOOL TAXABLE VALUE		15,000	
	X		FD034 Potsdam Fire Prot		45,000 TO M	
	ACRES 1.40		NL001 Norwood Library		45,000 TO	
	EAST-0308630 NRTH-1729299					
	DEED BOOK 2011 PG-4688					
	FULL MARKET VALUE	45,000				
***** 41.004-5-1.112 *****						
41.004-5-1.112	Haig Rd					
Babbie Calvin	312 Vac w/imprv		COUNTY TAXABLE VALUE		8,000	
Babbie Sandra	Norwood-Norfolk 406201	6,000	TOWN TAXABLE VALUE		8,000	
45 Daniel St	X	8,000	SCHOOL TAXABLE VALUE		8,000	
Indian Orchard, MA 01151-1526	X		AG002 Ag Dist #2		.00 MT	
	X		FD034 Potsdam Fire Prot		8,000 TO M	
	ACRES 1.26		NL001 Norwood Library		8,000 TO	
	EAST-0308118 NRTH-1728317					
	DEED BOOK 1041 PG-00194					
	FULL MARKET VALUE	8,000				
***** 41.004-5-2 *****						
41.004-5-2	Haig Rd					1-167-14. 4
Babbie Calvin C	314 Rural vac<10		COUNTY TAXABLE VALUE		3,500	
45 Daniel St	Norwood-Norfolk 406201	3,500	TOWN TAXABLE VALUE		3,500	
Indian Orchard, MA 01151-1526	95x40x20x160x110x200	3,500	SCHOOL TAXABLE VALUE		3,500	
	X		FD034 Potsdam Fire Prot		3,500 TO M	
	X		NL001 Norwood Library		3,500 TO	
	FRNT 95.00 DPTH 160.00					
	EAST-0308089 NRTH-1728151					
	DEED BOOK 1063 PG-575					
	FULL MARKET VALUE	3,500				

STATE OF NEW YORK
COUNTY - St Lawrence
TOWN - Potsdam
SWIS - 407489

2 0 1 6 T E N T A T I V E A S S E S S M E N T R O L L
T A X A B L E SECTION OF THE ROLL - 1
TAX MAP NUMBER SEQUENCE
UNIFORM PERCENT OF VALUE IS 100.00

PAGE 853
VALUATION DATE-JUL 01, 2015
TAXABLE STATUS DATE-MAR 01, 2016

TAX MAP PARCEL NUMBER	PROPERTY LOCATION & CLASS	ASSESSMENT	EXEMPTION CODE	COUNTY	TOWN	SCHOOL
CURRENT OWNERS NAME	SCHOOL DISTRICT	LAND	TAX DESCRIPTION	TAXABLE VALUE		
CURRENT OWNERS ADDRESS	PARCEL SIZE/GRID COORD	TOTAL	SPECIAL DISTRICTS	ACCOUNT NO.		

41.004-5-3.1	340, 342 Haig Rd			41.004-5-3.1		*****
Dietze Robert	210 1 Family Res		Basic Star 41854	0	0	0 30,000
340 Haig Rd	Norwood-Norfolk 406201	18,700	COUNTY TAXABLE VALUE		70,400	
Madrid, NY 13660	X	70,400	TOWN TAXABLE VALUE		70,400	
	X		SCHOOL TAXABLE VALUE		40,400	
	0484sp6900		FD034 Potsdam Fire Prot		70,400 TO M	
	ACRES 3.70 BANK8888830		NL001 Norwood Library		70,400 TO	
	EAST-0308905 NRTH-1729869					
	DEED BOOK 2009 PG-19075					
	FULL MARKET VALUE	70,400				

41.004-5-4.1	320 Haig Rd			41.004-5-4.1		*****
Amo William J (Estate)	270 Mfg housing		COUNTY TAXABLE VALUE		20,900	1-167-14.3
Attn: Ronda Amo Tate	Norwood-Norfolk 406201	16,700	TOWN TAXABLE VALUE		20,900	
125 Mystic Ln	X	20,900	SCHOOL TAXABLE VALUE		20,900	
Cherryville, NC 28021	88sp5000		FD034 Potsdam Fire Prot		20,900 TO M	
	10x200x40x200		NL001 Norwood Library		20,900 TO	
	ACRES 1.70					
	EAST-0309062 NRTH-1730173					
	DEED BOOK 1025 PG-00186					
	FULL MARKET VALUE	20,900				

41.004-5-6.1	402 Haig Rd			41.004-5-6.1		*****
Stratton Glenn C	210 1 Family Res		Basic Star 41854	0	0	0 30,000
Stratton Roxanne M	Norwood-Norfolk 406201	19,100	COUNTY TAXABLE VALUE		91,000	
402 Haig Rd	91sp4800, 2002Sp16500	91,000	TOWN TAXABLE VALUE		91,000	
Madrid, NY 13660	Ref1080/589		SCHOOL TAXABLE VALUE		61,000	
	X		FD034 Potsdam Fire Prot		91,000 TO M	
	ACRES 4.10 BANK8888869		NL001 Norwood Library		91,000 TO	
	EAST-0308315 NRTH-1728641					
	DEED BOOK 2015 PG-305					
	FULL MARKET VALUE	91,000				

41.004-5-7	360 Haig Rd			41.004-5-7		*****
Bassette Austin	270 Mfg housing		COUNTY TAXABLE VALUE		19,900	
184 Shore Oaks Dr	Norwood-Norfolk 406201	17,400	TOWN TAXABLE VALUE		19,900	
Oswego, NY 13126	ACRES 1.60	19,900	SCHOOL TAXABLE VALUE		19,900	
	EAST-0308698 NRTH-1729476		AG002 Ag Dist #2		.00 MT	
	DEED BOOK 2013 PG-17024		FD034 Potsdam Fire Prot		19,900 TO M	
	FULL MARKET VALUE	19,900	NL001 Norwood Library		19,900 TO	

STATE OF NEW YORK
 COUNTY - St Lawrence
 TOWN - Potsdam
 SWIS - 407489

2 0 1 6 T E N T A T I V E A S S E S S M E N T R O L L
 T A X A B L E SECTION OF THE ROLL - 1
 TAX MAP NUMBER SEQUENCE
 UNIFORM PERCENT OF VALUE IS 100.00

PAGE 854
 VALUATION DATE-JUL 01, 2015
 TAXABLE STATUS DATE-MAR 01, 2016

TAX MAP PARCEL NUMBER	PROPERTY LOCATION & CLASS	ASSESSMENT	EXEMPTION CODE	COUNTY	TOWN	SCHOOL	ACCOUNT NO.
CURRENT OWNERS NAME	SCHOOL DISTRICT	LAND	TAX DESCRIPTION	TAXABLE VALUE			
CURRENT OWNERS ADDRESS	PARCEL SIZE/GRID COORD	TOTAL	SPECIAL DISTRICTS				
***** 41.004-5-8 *****							
41.004-5-8	413 Haig Rd 270 Mfg housing		Dis & Lim 41932	0	15,255	0	0
Banfill Violet	Norwood-Norfolk 406201	17,000	Dis & Lim 41933	0	0	16,950	0
413 Haig Rd	X	33,900	Basic Star 41854	0	0	0	30,000
Madrid, NY 13660	X		COUNTY TAXABLE VALUE		18,645		
	X		TOWN TAXABLE VALUE		16,950		
	ACRES 2.00		SCHOOL TAXABLE VALUE		3,900		
	EAST-0308846 NRTH-1728932		FD034 Potsdam Fire Prot		33,900	TO M	
	DEED BOOK 2015 PG-8696		NL001 Norwood Library		33,900	TO	
	FULL MARKET VALUE	33,900					
***** 41.004-5-10.3 *****							
41.004-5-10.3	399,401 Haig Rd 271 Mfg housings		COUNTY TAXABLE VALUE		33,800		
Osway Larry J	Norwood-Norfolk 406201	24,700	TOWN TAXABLE VALUE		33,800		
131 Elliott Rd	x	33,800	SCHOOL TAXABLE VALUE		33,800		
Madrid, NY 13660-3249	x		FD034 Potsdam Fire Prot		33,800	TO M	
	x		NL001 Norwood Library		33,800	TO	
	ACRES 2.20						
	EAST-0308958 NRTH-1729206						
	DEED BOOK 2003 PG-18266						
	FULL MARKET VALUE	33,800					
***** 41.004-5-10.4 *****							
41.004-5-10.4	375 Haig Rd 270 Mfg housing		Basic Star 41854	0	0	0	23,500
Phillips Brian K	Norwood-Norfolk 406201	16,500	COUNTY TAXABLE VALUE		23,500		
Phillips Jennifer L	x	23,500	TOWN TAXABLE VALUE		23,500		
375 Haig Rd	x		SCHOOL TAXABLE VALUE		0		
Madrid, NY 13660	x		FD034 Potsdam Fire Prot		23,500	TO M	
	ACRES 1.50		NL001 Norwood Library		23,500	TO	
	EAST-0309072 NRTH-1729378						
	DEED BOOK 2010 PG-15426						
	FULL MARKET VALUE	23,500					
***** 41.004-5-10.111 *****							
41.004-5-10.111	Haig Rd 314 Rural vac<10		COUNTY TAXABLE VALUE		4,200		1-167-14.11
Lepera Richard	Norwood-Norfolk 406201	4,200	TOWN TAXABLE VALUE		4,200		
Smith Jared	X	4,200	SCHOOL TAXABLE VALUE		4,200		
1417 Alleghenyville Rd	X		FD034 Potsdam Fire Prot		4,200	TO M	
Mohnton, PA 19540	X		NL001 Norwood Library		4,200	TO	
	ACRES 4.20						
	EAST-0308737 NRTH-1728482						
	DEED BOOK 2015 PG-6465						
	FULL MARKET VALUE	4,200					

STATE OF NEW YORK
COUNTY - St Lawrence
TOWN - Potsdam
SWIS - 407489

2 0 1 6 T E N T A T I V E A S S E S S M E N T R O L L
T A X A B L E SECTION OF THE ROLL - 1
TAX MAP NUMBER SEQUENCE
UNIFORM PERCENT OF VALUE IS 100.00

PAGE 855
VALUATION DATE-JUL 01, 2015
TAXABLE STATUS DATE-MAR 01, 2016

TAX MAP PARCEL NUMBER	PROPERTY LOCATION & CLASS	ASSESSMENT	EXEMPTION CODE	COUNTY	TOWN	SCHOOL
CURRENT OWNERS NAME	SCHOOL DISTRICT	LAND	TAX DESCRIPTION	TAXABLE VALUE		
CURRENT OWNERS ADDRESS	PARCEL SIZE/GRID COORD	TOTAL	SPECIAL DISTRICTS			ACCOUNT NO.
***** 41.004-5-12 *****						
41.004-5-12	414 Haig Rd					
Russell Terry Sr	270 Mfg housing		Basic Star 41854	0	0	30,000
Russell Terry Jr	Norwood-Norfolk 406201	17,400	COUNTY TAXABLE VALUE			38,000
366 Haig Rd	96sp2600	38,000	TOWN TAXABLE VALUE			38,000
Madrid, NY 13660	2006sp22000		SCHOOL TAXABLE VALUE			8,000
	ACRES 2.40		FD034 Potsdam Fire Prot		38,000 TO M	
	EAST-0308502 NRTH-1729054		NL001 Norwood Library		38,000 TO	
	DEED BOOK 2006 PG-3581					
	FULL MARKET VALUE	38,000				
***** 41.004-5-13 *****						
41.004-5-13	319 Haig Rd					
Vallance Charles E	210 1 Family Res		COUNTY TAXABLE VALUE		13,100	
Autry Kristen A	Norwood-Norfolk 406201	8,200	TOWN TAXABLE VALUE		13,100	
319 Haig Rd	ACRES 1.20	13,100	SCHOOL TAXABLE VALUE		13,100	
Madrid, NY 13660	EAST-0309357 NRTH-1730104		FD034 Potsdam Fire Prot		13,100 TO M	
	DEED BOOK 2005 PG-3117		NL001 Norwood Library		13,100 TO	
	FULL MARKET VALUE	13,100				
***** 41.004-5-14 *****						
41.004-5-14	321,321A, 333, 345 Haig Rd					
Gilman Elmer	270 Mfg housing		Enhanced S 41834	0	0	65,300
333 Haig Rd	Norwood-Norfolk 406201	31,500	COUNTY TAXABLE VALUE		102,300	
Madrid, NY 13660	97sp20000	102,300	TOWN TAXABLE VALUE		102,300	
	ACRES 5.50		SCHOOL TAXABLE VALUE		37,000	
	EAST-0309249 NRTH-1729741		FD034 Potsdam Fire Prot		102,300 TO M	
	DEED BOOK 2004 PG-17558		NL001 Norwood Library		102,300 TO	
	FULL MARKET VALUE	102,300				
***** 41.004-5-15 *****						
41.004-5-15	419,420 Haig Rd					
Worster William	271 Mfg housings		Enhanced S 41834	0	0	51,800
Worster Jean	Norwood-Norfolk 406201	35,400	COUNTY TAXABLE VALUE		51,800	
420 Haig Rd	Ref2003/2489	51,800	TOWN TAXABLE VALUE		51,800	
Madrid, NY 13660	ACRES 5.40		SCHOOL TAXABLE VALUE		0	
	EAST-0308437 NRTH-1728058		FD034 Potsdam Fire Prot		51,800 TO M	
	DEED BOOK 2000 PG-20679		NL001 Norwood Library		51,800 TO	
	FULL MARKET VALUE	51,800				
***** 41.004-5-16 *****						
41.004-5-16	421 Haig Rd					
Worster Gilford	210 1 Family Res		Enhanced S 41834	0	0	60,000
Worster Theresa	Norwood-Norfolk 406201	6,500	COUNTY TAXABLE VALUE		60,000	
420 Haig Rd	ACRES 2.00	60,000	TOWN TAXABLE VALUE		60,000	
Madrid, NY 13660-3247	EAST-0308279 NRTH-1727734		SCHOOL TAXABLE VALUE		0	
	DEED BOOK 2011 PG-15109		FD034 Potsdam Fire Prot		60,000 TO M	
	FULL MARKET VALUE	60,000	NL001 Norwood Library		60,000 TO	

STATE OF NEW YORK
 COUNTY - St Lawrence
 TOWN - Potsdam
 SWIS - 407489

2 0 1 6 T E N T A T I V E A S S E S S M E N T R O L L
 T A X A B L E SECTION OF THE ROLL - 1
 TAX MAP NUMBER SEQUENCE
 UNIFORM PERCENT OF VALUE IS 100.00

PAGE 856
 VALUATION DATE-JUL 01, 2015
 TAXABLE STATUS DATE-MAR 01, 2016

TAX MAP PARCEL NUMBER	PROPERTY LOCATION & CLASS	ASSESSMENT	EXEMPTION CODE-----	COUNTY-----	TOWN-----	SCHOOL	ACCOUNT NO.
CURRENT OWNERS NAME	SCHOOL DISTRICT	LAND	TAX DESCRIPTION	TAXABLE VALUE			
CURRENT OWNERS ADDRESS	PARCEL SIZE/GRID COORD	TOTAL	SPECIAL DISTRICTS				
***** 41.004-6-1 *****							
41.004-6-1	29 Elliott Rd						
Smith Robert C	270 Mfg housing		Enhanced S 41834	0	0	0	40,400
207 Elliott Rd	Madrid-Waddingt 405601	20,300	COUNTY TAXABLE VALUE		40,400		
Madrid, NY 13660	93sp1500	40,400	TOWN TAXABLE VALUE		40,400		
	X		SCHOOL TAXABLE VALUE		0		
	X		AG002 Ag Dist #2		.00 MT		
	ACRES 5.30		FD034 Potsdam Fire Prot		40,400 TO M		
	EAST-0302144 NRTH-1728161						
	DEED BOOK 1074 PG-757						
	FULL MARKET VALUE	40,400					
***** 41.004-7-1 *****							
41.004-7-1	35 Ireland Rd						
Ford Eugene	210 1 Family Res		VET WAR CT 41121	0	6,900	6,900	0
Ford Linda	Madrid-Waddingt 405601	19,000	Enhanced S 41834	0	0	0	46,000
35 Ireland Rd	ACRES 4.00	46,000	COUNTY TAXABLE VALUE		39,100		
Madrid, NY 13660	EAST-0303307 NRTH-1728003		TOWN TAXABLE VALUE		39,100		
	DEED BOOK 2015 PG-13172		SCHOOL TAXABLE VALUE		0		
	FULL MARKET VALUE	46,000	AG002 Ag Dist #2		.00 MT		
			FD034 Potsdam Fire Prot		46,000 TO M		

STATE OF NEW YORK
 COUNTY - St Lawrence
 TOWN - Potsdam
 SWIS - 407489

2 0 1 6 T E N T A T I V E A S S E S S M E N T R O L L
 T A X A B L E S E C T I O N O F T H E R O L L - 1
 M A P S E C T I O N - 0 4 1
 S U B - S E C T I O N - 0 0 4
 U N I F O R M P E R C E N T O F V A L U E I S 1 0 0 . 0 0

PAGE 857
 VALUATION DATE-JUL 01, 2015
 TAXABLE STATUS DATE-MAR 01, 2016
 RPS150/V04/L015
 CURRENT DATE 5/02/2016

*** S P E C I A L D I S T R I C T S U M M A R Y ***

CODE	DISTRICT NAME	TOTAL PARCELS	EXTENSION TYPE	EXTENSION VALUE	AD VALOREM VALUE	EXEMPT AMOUNT	TAXABLE VALUE
AG002	Ag Dist #2	23	MOVTAX				
FD034	Potsdam Fire P	39	TOTAL M		1942,200	27,418	1914,782
NL001	Norwood Librar	30	TOTAL		1316,000	27,418	1288,582

*** S C H O O L D I S T R I C T S U M M A R Y ***

CODE	DISTRICT NAME	TOTAL PARCELS	ASSESSED LAND	ASSESSED TOTAL	EXEMPT AMOUNT	TOTAL TAXABLE	STAR AMOUNT	STAR TAXABLE
405601	Madrid-Waddington	9	315,700	626,200		626,200	176,400	449,800
406201	Norwood-Norfolk	30	757,200	1316,000	27,418	1288,582	500,100	788,482
	S U B - T O T A L	39	1072,900	1942,200	27,418	1914,782	676,500	1238,282
	T O T A L	39	1072,900	1942,200	27,418	1914,782	676,500	1238,282

*** S Y S T E M C O D E S S U M M A R Y ***

NO SYSTEM EXEMPTIONS AT THIS LEVEL

*** E X E M P T I O N S U M M A R Y ***

CODE	DESCRIPTION	TOTAL PARCELS	COUNTY	TOWN	SCHOOL
41121	VET WAR CT	2	12,150	12,150	
41720	Ag Distric	3	27,418	27,418	27,418
41834	Enhanced S	7			383,000
41854	Basic Star	10			293,500
41932	Dis & Lim	1	15,255		
41933	Dis & Lim	1		16,950	
	T O T A L	24	54,823	56,518	703,918

STATE OF NEW YORK
COUNTY - St Lawrence
TOWN - Potsdam
SWIS - 407489

2 0 1 6 T E N T A T I V E A S S E S S M E N T R O L L
T A X A B L E SECTION OF THE ROLL - 1
M A P S E C T I O N - 041
S U B - S E C T I O N - 004
UNIFORM PERCENT OF VALUE IS 100.00

PAGE 858
VALUATION DATE-JUL 01, 2015
TAXABLE STATUS DATE-MAR 01, 2016
RPS150/V04/L015
CURRENT DATE 5/02/2016

*** G R A N D T O T A L S ***

ROLL SEC	DESCRIPTION	TOTAL PARCELS	ASSESSED LAND	ASSESSED TOTAL	TAXABLE COUNTY	TAXABLE TOWN	TAXABLE SCHOOL	STAR TAXABLE
1	TAXABLE	39	1072,900	1942,200	1887,377	1885,682	1914,782	1238,282

STATE OF NEW YORK
COUNTY - St Lawrence
TOWN - Potsdam
SWIS - 407489

2 0 1 6 T E N T A T I V E A S S E S S M E N T R O L L
T A X A B L E SECTION OF THE ROLL - 1

PAGE 859
VALUATION DATE-JUL 01, 2015
TAXABLE STATUS DATE-MAR 01, 2016

TAX MAP NUMBER SEQUENCE
UNIFORM PERCENT OF VALUE IS 100.00
UNIFORM PERCENT OF VALUE IS 100.00

TAX MAP PARCEL NUMBER	PROPERTY LOCATION & CLASS	ASSESSMENT	EXEMPTION CODE	COUNTY	TOWN	SCHOOL
CURRENT OWNERS NAME	SCHOOL DISTRICT	LAND	TAX DESCRIPTION	TAXABLE VALUE		
CURRENT OWNERS ADDRESS	PARCEL SIZE/GRID COORD	TOTAL	SPECIAL DISTRICTS	ACCOUNT NO.		

42.001-2-1	River Rd 312 Vac w/imprv		COUNTY TAXABLE VALUE	134,500		1-290-10
Graber David & Margaret	Norwood-Norfolk 406201	104,500	TOWN TAXABLE VALUE	134,500		
Graber Peter, Emma & Etal	X	134,500	SCHOOL TAXABLE VALUE	134,500		
1719 Sober St	X		AG002 Ag Dist #2	.00	MT	
Norfolk, NY 13667	X		FD034 Potsdam Fire Prot	134,500	TO M	
	ACRES 173.39		NL001 Norwood Library	134,500	TO	
	EAST-0323010 NRTH-1740314					
	DEED BOOK 2013 PG-11816					
	FULL MARKET VALUE	134,500				

42.001-2-2	618 Austin Ridge Rd	24 PCT OF VALUE USED FOR EXEMPTION PURPOSES		42.001-2-2		1-170-11
Case Carl H III	113 Cattle farm		VET WAR CT 41121	0	5,220	5,220 0
618 Austin Ridge Rd	Norwood-Norfolk 406201	120,000	Basic Star 41854	0	0	0 30,000
Norwood, NY 13668-3118	X	145,000	Silo 42100	0	500	500 500
	88sp56000		COUNTY TAXABLE VALUE	139,280		
	X		TOWN TAXABLE VALUE	139,280		
	ACRES 215.30 BANK8888869		SCHOOL TAXABLE VALUE	114,500		
	EAST-0321884 NRTH-1737265		AG002 Ag Dist #2	.00	MT	
	DEED BOOK 2012 PG-18453		FD034 Potsdam Fire Prot	144,500	TO M	
	FULL MARKET VALUE	145,000	500 EX			
			NL001 Norwood Library	144,500	TO	
			500 EX			

42.001-2-3	53 Italian Rd		Enhanced S 41834	0	0	1-240- 8
Reimer Walter	210 1 Family Res		COUNTY TAXABLE VALUE	95,800		65,300
Reimer Linda	Norwood-Norfolk 406201	17,800	TOWN TAXABLE VALUE	95,800		
53 Italian Rd	X	95,800	SCHOOL TAXABLE VALUE	30,500		
Norwood, NY 13668-3124	X		AG002 Ag Dist #2	.00	MT	
	ACRES 2.80		FD034 Potsdam Fire Prot	95,800	TO M	
	EAST-0319957 NRTH-1736703		NL001 Norwood Library	95,800	TO	
	DEED BOOK 2012 PG-19128					
	FULL MARKET VALUE	95,800				

42.001-2-4	81,89 Italian Rd		Enhanced S 41834	0	0	1-220- 5
Wyatt Alonzo III	240 Rural res		COUNTY TAXABLE VALUE	229,500		65,300
Wyatt Georgia	Norwood-Norfolk 406201	29,000	TOWN TAXABLE VALUE	229,500		
81 Italian Rd	E#81-2Sty E#89-1 1/2Sty	229,500	SCHOOL TAXABLE VALUE	164,200		
Norwood, NY 13668	X		AG002 Ag Dist #2	.00	MT	
	79sp25000/		FD034 Potsdam Fire Prot	229,500	TO M	
	ACRES 19.80		NL001 Norwood Library	229,500	TO	
	EAST-0319264 NRTH-1737265					
	DEED BOOK 1047 PG-00029					
	FULL MARKET VALUE	229,500				

STATE OF NEW YORK
COUNTY - St Lawrence
TOWN - Potsdam
SWIS - 407489

2 0 1 6 T E N T A T I V E A S S E S S M E N T R O L L
T A X A B L E SECTION OF THE ROLL - 1

PAGE 860
VALUATION DATE-JUL 01, 2015
TAXABLE STATUS DATE-MAR 01, 2016

TAX MAP NUMBER SEQUENCE
UNIFORM PERCENT OF VALUE IS 100.00
UNIFORM PERCENT OF VALUE IS 100.00

TAX MAP PARCEL NUMBER	PROPERTY LOCATION & CLASS	ASSESSMENT	EXEMPTION CODE	COUNTY	TOWN	SCHOOL
CURRENT OWNERS NAME	SCHOOL DISTRICT	LAND	TAX DESCRIPTION	TAXABLE VALUE		
CURRENT OWNERS ADDRESS	PARCEL SIZE/GRID COORD	TOTAL	SPECIAL DISTRICTS	ACCOUNT NO.		

42.001-2-6	497 Douglas Rd			42.001-2-6		1-240- 9
Michaud James & Samantha(LC	240 Rural res		Enhanced S 41834	0	0	31,700
% Freda Michaud	Norwood-Norfolk 406201	19,600	COUNTY TAXABLE VALUE		31,700	
PO Box 53	L/CON 2/09 with James & Samantha	31,700	TOWN TAXABLE VALUE		31,700	
De Kalb Junction, NY	87sp8500		SCHOOL TAXABLE VALUE		0	
13630-0053	ACRES 11.30		AG002 Ag Dist #2		.00 MT	
	EAST-0318658 NRTH-1738584		FD034 Potsdam Fire Prot		31,700 TO M	
	DEED BOOK 1007 PG-00537		NL001 Norwood Library		31,700 TO	
	FULL MARKET VALUE	31,700				

42.001-2-7	521 Douglas Rd			42.001-2-7		1-210-14
Peck Joseph W	270 Mfg housing		COUNTY TAXABLE VALUE		24,200	
PO Box 93	Norwood-Norfolk 406201	16,100	TOWN TAXABLE VALUE		24,200	
Norfolk, NY 13667	2004sp9500	24,200	SCHOOL TAXABLE VALUE		24,200	
	2010spl14000		AG002 Ag Dist #2		.00 MT	
	X		FD034 Potsdam Fire Prot		24,200 TO M	
	ACRES 1.10		NL001 Norwood Library		24,200 TO	
	EAST-0319091 NRTH-1738108					
	DEED BOOK 2010 PG-9954					
	FULL MARKET VALUE	24,200				

42.001-2-8	604, 614 Douglas Rd			42.001-2-8		1-250- 6
Schwartz Peter	112 Dairy farm		Aged - Cou 41802	0	69,600	0
614 Douglas Rd	Norwood-Norfolk 406201	82,100	Aged - Tow 41803	0	0	69,600
Norfolk, NY 13667	X	139,200	Aged - Sch 41804	0	0	48,720
	X		Enhanced S 41834	0	0	65,300
	89sp100000		COUNTY TAXABLE VALUE		69,600	
	ACRES 112.90		TOWN TAXABLE VALUE		69,600	
	EAST-0320910 NRTH-1739232		SCHOOL TAXABLE VALUE		25,180	
	DEED BOOK 1077 PG-456		AG002 Ag Dist #2		.00 MT	
	FULL MARKET VALUE	139,200	FD034 Potsdam Fire Prot		139,200 TO M	
			NL001 Norwood Library		139,200 TO	

42.001-2-9	Douglas Rd			42.001-2-9		
Deshane John	322 Rural vac>10		COUNTY TAXABLE VALUE		11,200	
Deshane Elmer	Norwood-Norfolk 406201	11,200	TOWN TAXABLE VALUE		11,200	
PO Box 6	92sp6000<	11,200	SCHOOL TAXABLE VALUE		11,200	
Norfolk, NY 13667	X		AG002 Ag Dist #2		.00 MT	
	X		FD034 Potsdam Fire Prot		11,200 TO M	
	ACRES 16.07		NL001 Norwood Library		11,200 TO	
	EAST-0323248 NRTH-1741784					
	DEED BOOK 1097 PG-943					
	FULL MARKET VALUE	11,200				

STATE OF NEW YORK
COUNTY - St Lawrence
TOWN - Potsdam
SWIS - 407489

2 0 1 6 T E N T A T I V E A S S E S S M E N T R O L L
T A X A B L E SECTION OF THE ROLL - 1

PAGE 861
VALUATION DATE-JUL 01, 2015
TAXABLE STATUS DATE-MAR 01, 2016

TAX MAP NUMBER SEQUENCE
UNIFORM PERCENT OF VALUE IS 100.00
UNIFORM PERCENT OF VALUE IS 100.00

TAX MAP PARCEL NUMBER	PROPERTY LOCATION & CLASS	ASSESSMENT	EXEMPTION CODE	COUNTY	TOWN	SCHOOL
CURRENT OWNERS NAME	SCHOOL DISTRICT	LAND	TAX DESCRIPTION	TAXABLE VALUE		
CURRENT OWNERS ADDRESS	PARCEL SIZE/GRID COORD	TOTAL	SPECIAL DISTRICTS	ACCOUNT NO.		

42.001-2-10	Douglas Rd 323 Vacant rural		COUNTY TAXABLE VALUE	4,300		
Michaud Daniel	Norwood-Norfolk 406201	4,300	TOWN TAXABLE VALUE	4,300		
Michaud Freda	X	4,300	SCHOOL TAXABLE VALUE	4,300		
PO Box 53	X		AG002 Ag Dist #2	.00	MT	
De Kalb Junction, NY	X		FD034 Potsdam Fire Prot	4,300	TO	M
13630-0053	ACRES 10.20		NL001 Norwood Library	4,300	TO	
	EAST-0319048 NRTH-1738714					
	DEED BOOK 1055 PG-103					
	FULL MARKET VALUE	4,300				

42.001-3-1	389 Douglas Rd		Basic Star 41854	0		1-170-15.3
Osway Kennedy J	210 1 Family Res		COUNTY TAXABLE VALUE	36,500		30,000
389 Douglas Rd	Norwood-Norfolk 406201	17,400	TOWN TAXABLE VALUE	36,500		
Norwood, NY 13668	X	36,500	SCHOOL TAXABLE VALUE	6,500		
	Re: 1019-318 88Sp18000		AG002 Ag Dist #2	.00	MT	
	X		FD034 Potsdam Fire Prot	36,500	TO	M
	ACRES 2.40		NL001 Norwood Library	36,500	TO	
	EAST-0317294 NRTH-1736227					
	DEED BOOK 1076 PG-560					
	FULL MARKET VALUE	36,500				

42.001-3-2	407 Douglas Rd		Basic Star 41854	0		30,000
Reiter Peter	210 1 Family Res		COUNTY TAXABLE VALUE	107,600		
Reiter Dorie	Norwood-Norfolk 406201	23,500	TOWN TAXABLE VALUE	107,600		
407 Douglas Rd	96sp69500	107,600	SCHOOL TAXABLE VALUE	77,600		
Norwood, NY 13668	2001sp70000		AG002 Ag Dist #2	.00	MT	
	90sp42000 Ref2001/17995		FD034 Potsdam Fire Prot	107,600	TO	M
	ACRES 8.50		NL001 Norwood Library	107,600	TO	
	EAST-0317142 NRTH-1736465					
	DEED BOOK 2001 PG-17998					
	FULL MARKET VALUE	107,600				

42.001-3-3	425, 431 Douglas Rd		Silo 42100	0	1,500	1-170-15.4
Watson Robert R	281 Multiple res		COUNTY TAXABLE VALUE	305,500		1,500
Watson Ann E	Norwood-Norfolk 406201	86,300	TOWN TAXABLE VALUE	305,500		
6 Circle Dr	90sp150000<94sp20000	307,000	SCHOOL TAXABLE VALUE	305,500		
Norwood, NY 13668	2007sp147500		AG002 Ag Dist #2	.00	MT	
	See 2011-3356 easement		FD034 Potsdam Fire Prot	305,500	TO	M
	ACRES 110.50					
	EAST-0317380 NRTH-1737416		1,500 EX			
	DEED BOOK 2007 PG-10313		NL001 Norwood Library	305,500	TO	
	FULL MARKET VALUE	307,000	1,500 EX			

STATE OF NEW YORK
COUNTY - St Lawrence
TOWN - Potsdam
SWIS - 407489

2 0 1 6 T E N T A T I V E A S S E S S M E N T R O L L
T A X A B L E SECTION OF THE ROLL - 1

PAGE 862
VALUATION DATE-JUL 01, 2015
TAXABLE STATUS DATE-MAR 01, 2016

TAX MAP NUMBER SEQUENCE
UNIFORM PERCENT OF VALUE IS 100.00
UNIFORM PERCENT OF VALUE IS 100.00

TAX MAP PARCEL NUMBER	PROPERTY LOCATION & CLASS	ASSESSMENT	EXEMPTION CODE	COUNTY	TOWN	SCHOOL
CURRENT OWNERS NAME	SCHOOL DISTRICT	LAND	TAX DESCRIPTION	TAXABLE VALUE		
CURRENT OWNERS ADDRESS	PARCEL SIZE/GRID COORD	TOTAL	SPECIAL DISTRICTS	ACCOUNT NO.		

42.001-3-4	457 Douglas Rd			42.001-3-4		1-170-15.1
Gagner Megan	240 Rural res		Basic Star 41854	0	0	30,000
457 Douglas Rd	Norwood-Norfolk 406201	24,100	COUNTY TAXABLE VALUE		58,000	
Norwood, NY 13668	2014sp58500	58,000	TOWN TAXABLE VALUE		58,000	
	X		SCHOOL TAXABLE VALUE		28,000	
	X		AG002 Ag Dist #2		.00 MT	
	ACRES 22.20 BANK8888830		FD034 Potsdam Fire Prot		58,000 TO M	
	EAST-0318398 NRTH-1738022		NL001 Norwood Library		58,000 TO	
	DEED BOOK 2014 PG-11890					
	FULL MARKET VALUE	58,000				

42.001-3-5	446 Douglas Rd			42.001-3-5		1-170-15.2
Cafarella Anthony	210 1 Family Res		Basic Star 41854	0	0	30,000
Cafarella Anita	Norwood-Norfolk 406201	21,000	COUNTY TAXABLE VALUE		123,900	
446 Douglas Rd	97sp87500	123,900	TOWN TAXABLE VALUE		123,900	
Norwood, NY 13668	X		SCHOOL TAXABLE VALUE		93,900	
	X		AG002 Ag Dist #2		.00 MT	
	ACRES 6.00 BANK8888830		FD034 Potsdam Fire Prot		123,900 TO M	
	EAST-0318485 NRTH-1736962		NL001 Norwood Library		123,900 TO	
	DEED BOOK 1109 PG-516					
	FULL MARKET VALUE	123,900				

STATE OF NEW YORK
 COUNTY - St Lawrence
 TOWN - Potsdam
 SWIS - 407489

2 0 1 6 T E N T A T I V E A S S E S S M E N T R O L L
 T A X A B L E S E C T I O N O F T H E R O L L - 1
 M A P S E C T I O N - 0 4 2
 S U B - S E C T I O N - 0 0 1
 U N I F O R M P E R C E N T O F V A L U E I S 1 0 0 . 0 0

PAGE 863
 VALUATION DATE-JUL 01, 2015
 TAXABLE STATUS DATE-MAR 01, 2016
 RPS150/V04/L015
 CURRENT DATE 5/02/2016

*** S P E C I A L D I S T R I C T S U M M A R Y ***

CODE	DISTRICT NAME	TOTAL PARCELS	EXTENSION TYPE	EXTENSION VALUE	AD VALOREM VALUE	EXEMPT AMOUNT	TAXABLE VALUE
AG002	Ag Dist #2	14	MOVTAX				
FD034	Potsdam Fire P	14	TOTAL M		1448,400	2,000	1446,400
NL001	Norwood Librar	14	TOTAL		1448,400	2,000	1446,400

*** S C H O O L D I S T R I C T S U M M A R Y ***

CODE	DISTRICT NAME	TOTAL PARCELS	ASSESSED LAND	ASSESSED TOTAL	EXEMPT AMOUNT	TOTAL TAXABLE	STAR AMOUNT	STAR TAXABLE
406201	Norwood-Norfolk	14	576,900	1448,400	50,720	1397,680	377,600	1020,080
	S U B - T O T A L	14	576,900	1448,400	50,720	1397,680	377,600	1020,080
	T O T A L	14	576,900	1448,400	50,720	1397,680	377,600	1020,080

*** S Y S T E M C O D E S S U M M A R Y ***

NO SYSTEM EXEMPTIONS AT THIS LEVEL

*** E X E M P T I O N S U M M A R Y ***

CODE	DESCRIPTION	TOTAL PARCELS	COUNTY	TOWN	SCHOOL
41121	VET WAR CT	1	5,220	5,220	
41802	Aged - Cou	1	69,600		
41803	Aged - Tow	1		69,600	
41804	Aged - Sch	1			48,720
41834	Enhanced S	4			227,600
41854	Basic Star	5			150,000
42100	Silo	2	2,000	2,000	2,000
	T O T A L	15	76,820	76,820	428,320

STATE OF NEW YORK
COUNTY - St Lawrence
TOWN - Potsdam
SWIS - 407489

2 0 1 6 T E N T A T I V E A S S E S S M E N T R O L L
T A X A B L E SECTION OF THE ROLL - 1
M A P S E C T I O N - 042
S U B - S E C T I O N - 001
UNIFORM PERCENT OF VALUE IS 100.00

PAGE 864
VALUATION DATE-JUL 01, 2015
TAXABLE STATUS DATE-MAR 01, 2016
RPS150/V04/L015
CURRENT DATE 5/02/2016

*** G R A N D T O T A L S ***

ROLL SEC	DESCRIPTION	TOTAL PARCELS	ASSESSED LAND	ASSESSED TOTAL	TAXABLE COUNTY	TAXABLE TOWN	TAXABLE SCHOOL	STAR TAXABLE
1	TAXABLE	14	576,900	1448,400	1371,580	1371,580	1397,680	1020,080

STATE OF NEW YORK
 COUNTY - St Lawrence
 TOWN - Potsdam
 SWIS - 407489

2 0 1 6 T E N T A T I V E A S S E S S M E N T R O L L
 T A X A B L E SECTION OF THE ROLL - 1

PAGE 865
 VALUATION DATE-JUL 01, 2015
 TAXABLE STATUS DATE-MAR 01, 2016

TAX MAP NUMBER SEQUENCE
 UNIFORM PERCENT OF VALUE IS 100.00
 UNIFORM PERCENT OF VALUE IS 100.00

TAX MAP PARCEL NUMBER	PROPERTY LOCATION & CLASS	ASSESSMENT	EXEMPTION CODE	COUNTY	TOWN	SCHOOL
CURRENT OWNERS NAME	SCHOOL DISTRICT	LAND	TAX DESCRIPTION	TAXABLE VALUE		
CURRENT OWNERS ADDRESS	PARCEL SIZE/GRID COORD	TOTAL	SPECIAL DISTRICTS	ACCOUNT NO.		

42.002-4-1	125 River Rd Ext 210 1 Family Res		VET COM CT 41131	0	20,000	20,000 0
Shofkom Thomas J	Norwood-Norfolk 406201	16,600	Basic Star 41854	0	0	0 30,000
125 River Road Extension	2007sp85000<	92,000	COUNTY TAXABLE VALUE		72,000	
Norwood, NY 13668	X		TOWN TAXABLE VALUE		72,000	
	2009sp92000		SCHOOL TAXABLE VALUE		62,000	
	ACRES 1.60 BANK8888830		AG002 Ag Dist #2		.00 MT	
	EAST-0326739 NRTH-1737460		FD034 Potsdam Fire Prot		92,000 TO M	
	DEED BOOK 2009 PG-14683		NL001 Norwood Library		92,000 TO	
	FULL MARKET VALUE	92,000				

42.002-4-2.1	River Rd 322 Rural vac>10 - WTRFNT		COUNTY TAXABLE VALUE		70,300	1-212-14.1
Haggett Brian J	Norwood-Norfolk 406201	70,300	TOWN TAXABLE VALUE		70,300	
1504 River Rd	Ref937/326	70,300	SCHOOL TAXABLE VALUE		70,300	
Norwood, NY 13668	X		AG002 Ag Dist #2		.00 MT	
	X		FD034 Potsdam Fire Prot		70,300 TO M	
	ACRES 72.80		NL001 Norwood Library		70,300 TO	
	EAST-0326544 NRTH-1736422					
	DEED BOOK 2012 PG-11456					
	FULL MARKET VALUE	70,300				

42.002-4-2.2	137 River Rd Ext 312 Vac w/imprv		COUNTY TAXABLE VALUE		10,000	1-212-14.2
Haggett Brian	Norwood-Norfolk 406201	8,800	TOWN TAXABLE VALUE		10,000	
1504 River Rd	2007sp85000<	10,000	SCHOOL TAXABLE VALUE		10,000	
Norwood, NY 13668	2011sp10000		AG002 Ag Dist #2		.00 MT	
	X		FD034 Potsdam Fire Prot		10,000 TO M	
	ACRES 5.80		NL001 Norwood Library		10,000 TO	
	EAST-0326436 NRTH-1737395					
	DEED BOOK 2012 PG-19453					
	FULL MARKET VALUE	10,000				

42.002-4-3.11	1542 River Rd 210 1 Family Res		Basic Star 41854	0	0	0 30,000
Richardson James	Norwood-Norfolk 406201	20,400	COUNTY TAXABLE VALUE		88,700	
1542 River Rd	2007sp40000	88,700	TOWN TAXABLE VALUE		88,700	
Norwood, NY 13668	85sp33000		SCHOOL TAXABLE VALUE		58,700	
	X		AG002 Ag Dist #2		.00 MT	
	ACRES 5.40 BANK8888111		FD034 Potsdam Fire Prot		88,700 TO M	
	EAST-0325728 NRTH-1737206		NL001 Norwood Library		88,700 TO	
	DEED BOOK 2007 PG-3474					
	FULL MARKET VALUE	88,700				

STATE OF NEW YORK
COUNTY - St Lawrence
TOWN - Potsdam
SWIS - 407489

2 0 1 6 T E N T A T I V E A S S E S S M E N T R O L L
T A X A B L E SECTION OF THE ROLL - 1

PAGE 866
VALUATION DATE-JUL 01, 2015
TAXABLE STATUS DATE-MAR 01, 2016

TAX MAP NUMBER SEQUENCE
UNIFORM PERCENT OF VALUE IS 100.00
UNIFORM PERCENT OF VALUE IS 100.00

TAX MAP PARCEL NUMBER	PROPERTY LOCATION & CLASS	ASSESSMENT	EXEMPTION CODE	COUNTY	TOWN	SCHOOL
CURRENT OWNERS NAME	SCHOOL DISTRICT	LAND	TAX DESCRIPTION	TAXABLE VALUE		
CURRENT OWNERS ADDRESS	PARCEL SIZE/GRID COORD	TOTAL	SPECIAL DISTRICTS	ACCOUNT NO.		

42.002-4-3.12	1552 River Rd			42.002-4-3.12		
Richards Susan S	314 Rural vac<10		COUNTY TAXABLE VALUE			6,000
1504 River Rd	Norwood-Norfolk 406201	6,000	TOWN TAXABLE VALUE			6,000
Norwood, NY 13668	ACRES 1.70	6,000	SCHOOL TAXABLE VALUE			6,000
	EAST-0325590 NRTH-1736982		AG002 Ag Dist #2			.00 MT
	DEED BOOK 2012 PG-16383		FD034 Potsdam Fire Prot			6,000 TO M
	FULL MARKET VALUE	6,000	NL001 Norwood Library			6,000 TO

42.002-4-5	740 Austin Ridge Rd			42.002-4-5		
Haggett Brian J II	210 1 Family Res		Basic Star 41854			0
1504 River Rd	Norwood-Norfolk 406201	12,800	COUNTY TAXABLE VALUE			120,800
Norwood, NY 13668	X	120,800	TOWN TAXABLE VALUE			120,800
	78sp19000		SCHOOL TAXABLE VALUE			90,800
	X		AG002 Ag Dist #2			.00 MT
	FRNT 280.00 DPTH 125.00		FD034 Potsdam Fire Prot			120,800 TO M
	EAST-0325132 NRTH-1736546		NL001 Norwood Library			120,800 TO
	DEED BOOK 2015 PG-4014					
	FULL MARKET VALUE	120,800				

42.002-4-6	Austin Ridge Rd			42.002-4-6		
LaPage Bruce	312 Vac w/imprv		COUNTY TAXABLE VALUE			13,000
320 Davis Rd	Norwood-Norfolk 406201	12,700	TOWN TAXABLE VALUE			13,000
Groton, NY 13073	X	13,000	SCHOOL TAXABLE VALUE			13,000
	X		AG002 Ag Dist #2			.00 MT
	X		FD034 Potsdam Fire Prot			13,000 TO M
	ACRES 3.20		NL001 Norwood Library			13,000 TO
	EAST-0324920 NRTH-1736832					
	DEED BOOK 679 PG-00418					
	FULL MARKET VALUE	13,000				

42.002-4-8.1	1549,53,59 River Rd			42.002-4-8.1		
Avery-Lapage Tammy	210 1 Family Res		Basic Star 41854			0
1559 River Rd	Norwood-Norfolk 406201	18,100	COUNTY TAXABLE VALUE			130,200
Norwood, NY 13668	X	130,200	TOWN TAXABLE VALUE			130,200
	X		SCHOOL TAXABLE VALUE			100,200
	X		AG002 Ag Dist #2			.00 MT
	ACRES 3.10 BANK8888209		FD034 Potsdam Fire Prot			130,200 TO M
	EAST-0325223 NRTH-1736990		NL001 Norwood Library			130,200 TO
	DEED BOOK 2000 PG-17002					
	FULL MARKET VALUE	130,200				

STATE OF NEW YORK
COUNTY - St Lawrence
TOWN - Potsdam
SWIS - 407489

2 0 1 6 T E N T A T I V E A S S E S S M E N T R O L L
T A X A B L E SECTION OF THE ROLL - 1

PAGE 867
VALUATION DATE-JUL 01, 2015
TAXABLE STATUS DATE-MAR 01, 2016

TAX MAP NUMBER SEQUENCE
UNIFORM PERCENT OF VALUE IS 100.00
UNIFORM PERCENT OF VALUE IS 100.00

TAX MAP PARCEL NUMBER	PROPERTY LOCATION & CLASS	ASSESSMENT	EXEMPTION CODE	COUNTY	TOWN	SCHOOL
CURRENT OWNERS NAME	SCHOOL DISTRICT	LAND	TAX DESCRIPTION	TAXABLE VALUE		
CURRENT OWNERS ADDRESS	PARCEL SIZE/GRID COORD	TOTAL	SPECIAL DISTRICTS	ACCOUNT NO.		

42.002-4-9	1565 River Rd			42.002-4-9		1-228-13
Lader Larry	270 Mfg housing		Basic Star 41854	0	0	23,000
Lader Margaret	Norwood-Norfolk 406201	14,500	COUNTY TAXABLE VALUE		23,000	
1565 River Rd	X	23,000	TOWN TAXABLE VALUE		23,000	
Norwood, NY 13668	X		SCHOOL TAXABLE VALUE		0	
	182x198x281		AG002 Ag Dist #2		.00 MT	
	FRNT 182.00 DPTH 198.00		FD034 Potsdam Fire Prot		23,000 TO M	
	EAST-0325382 NRTH-1737240		NL001 Norwood Library		23,000 TO	
	DEED BOOK 2000 PG-17487					
	FULL MARKET VALUE	23,000				

42.002-4-10.1	1578 River Rd			42.002-4-10.1		1-277-9
Szabo David A	112 Dairy farm - WTRFNT		Enhanced S 41834	0	0	65,300
1578 River Rd	Norwood-Norfolk 406201	98,000	Silo 42100	0	1,000	1,000
Norwood, NY 13668	E#1578-Farm	138,100	COUNTY TAXABLE VALUE		137,100	
	91sp38000<		TOWN TAXABLE VALUE		137,100	
	X		SCHOOL TAXABLE VALUE		71,800	
	ACRES 156.40		AG002 Ag Dist #2		.00 MT	
	EAST-0325693 NRTH-1738359		FD034 Potsdam Fire Prot		137,100 TO M	
	DEED BOOK 1100 PG-496		1,000 EX			
	FULL MARKET VALUE	138,100	NL001 Norwood Library		137,100 TO	
			1,000 EX			

42.002-4-10.2	1638 River Rd			42.002-4-10.2		
Szabo Brandon M	210 1 Family Res		Basic Star 41854	0	0	30,000
1638 River Rd	Norwood-Norfolk 406201	17,000	COUNTY TAXABLE VALUE		177,100	
Norwood, NY 13668	2006sp18000	177,100	TOWN TAXABLE VALUE		177,100	
	ACRES 2.00		SCHOOL TAXABLE VALUE		147,100	
	EAST-0325251 NRTH-1739030		AG002 Ag Dist #2		.00 MT	
	DEED BOOK 2006 PG-8569		FD034 Potsdam Fire Prot		177,100 TO M	
	FULL MARKET VALUE	177,100	NL001 Norwood Library		177,100 TO	

STATE OF NEW YORK
 COUNTY - St Lawrence
 TOWN - Potsdam
 SWIS - 407489

2 0 1 6 T E N T A T I V E A S S E S S M E N T R O L L
 T A X A B L E S E C T I O N O F T H E R O L L - 1
 M A P S E C T I O N - 0 4 2
 S U B - S E C T I O N - 0 0 2
 U N I F O R M P E R C E N T O F V A L U E I S 1 0 0 . 0 0

PAGE 868
 VALUATION DATE-JUL 01, 2015
 TAXABLE STATUS DATE-MAR 01, 2016
 RPS150/V04/L015
 CURRENT DATE 5/02/2016

*** S P E C I A L D I S T R I C T S U M M A R Y ***

CODE	DISTRICT NAME	TOTAL PARCELS	EXTENSION TYPE	EXTENSION VALUE	AD VALOREM VALUE	EXEMPT AMOUNT	TAXABLE VALUE
AG002	Ag Dist #2	11	MOVTAX				
FD034	Potsdam Fire P	11	TOTAL M		869,200	1,000	868,200
NL001	Norwood Librar	11	TOTAL		869,200	1,000	868,200

*** S C H O O L D I S T R I C T S U M M A R Y ***

CODE	DISTRICT NAME	TOTAL PARCELS	ASSESSED LAND	ASSESSED TOTAL	EXEMPT AMOUNT	TOTAL TAXABLE	STAR AMOUNT	STAR TAXABLE
406201	Norwood-Norfolk	11	295,200	869,200	1,000	868,200	238,300	629,900
	S U B - T O T A L	11	295,200	869,200	1,000	868,200	238,300	629,900
	T O T A L	11	295,200	869,200	1,000	868,200	238,300	629,900

*** S Y S T E M C O D E S S U M M A R Y ***

NO SYSTEM EXEMPTIONS AT THIS LEVEL

*** E X E M P T I O N S U M M A R Y ***

CODE	DESCRIPTION	TOTAL PARCELS	COUNTY	TOWN	SCHOOL
41131	VET COM CT	1	20,000	20,000	
41834	Enhanced S	1			65,300
41854	Basic Star	6			173,000
42100	Silo	1	1,000	1,000	1,000
	T O T A L	9	21,000	21,000	239,300

STATE OF NEW YORK
COUNTY - St Lawrence
TOWN - Potsdam
SWIS - 407489

2 0 1 6 T E N T A T I V E A S S E S S M E N T R O L L
T A X A B L E SECTION OF THE ROLL - 1
M A P S E C T I O N - 042
S U B - S E C T I O N - 002
UNIFORM PERCENT OF VALUE IS 100.00

PAGE 869
VALUATION DATE-JUL 01, 2015
TAXABLE STATUS DATE-MAR 01, 2016
RPS150/V04/L015
CURRENT DATE 5/02/2016

*** G R A N D T O T A L S ***

ROLL SEC	DESCRIPTION	TOTAL PARCELS	ASSESSED LAND	ASSESSED TOTAL	TAXABLE COUNTY	TAXABLE TOWN	TAXABLE SCHOOL	STAR TAXABLE
1	TAXABLE	11	295,200	869,200	848,200	848,200	868,200	629,900

STATE OF NEW YORK
COUNTY - St Lawrence
TOWN - Potsdam
SWIS - 407489

2 0 1 6 T E N T A T I V E A S S E S S M E N T R O L L
T A X A B L E SECTION OF THE ROLL - 1

PAGE 870
VALUATION DATE-JUL 01, 2015
TAXABLE STATUS DATE-MAR 01, 2016

TAX MAP NUMBER SEQUENCE
UNIFORM PERCENT OF VALUE IS 100.00
UNIFORM PERCENT OF VALUE IS 100.00

TAX MAP PARCEL NUMBER	PROPERTY LOCATION & CLASS	ASSESSMENT	EXEMPTION CODE	COUNTY	TOWN	SCHOOL
CURRENT OWNERS NAME	SCHOOL DISTRICT	LAND	TAX DESCRIPTION	TAXABLE VALUE		
CURRENT OWNERS ADDRESS	PARCEL SIZE/GRID COORD	TOTAL	SPECIAL DISTRICTS	ACCOUNT NO.		

42.003-1-1.3	361 Douglas Rd			42.003-1-1.3		
Gallant Jason F	210 1 Family Res		Basic Star 41854	0	0	0 30,000
Gallant Tara L	Norwood-Norfolk 406201	17,300	COUNTY TAXABLE VALUE		185,300	
361 Douglas Rd	94sp132900	185,300	TOWN TAXABLE VALUE		185,300	
Norwood, NY 13668	97sp102000		SCHOOL TAXABLE VALUE		155,300	
	X		AG002 Ag Dist #2		.00 MT	
	ACRES 2.30 BANK8888830		FD034 Potsdam Fire Prot		185,300 TO M	
	EAST-0316709 NRTH-1735773		NL001 Norwood Library		185,300 TO	
	DEED BOOK 2015 PG-12597					
	FULL MARKET VALUE	185,300				

42.003-1-1.21	Douglas Rd			42.003-1-1.21		1-186- 7.2
Colbert Family Trust	312 Vac w/imprv		COUNTY TAXABLE VALUE		22,500	
Janel M Colbert Trustee	Norwood-Norfolk 406201	22,000	TOWN TAXABLE VALUE		22,500	
377 Douglas Rd	X	22,500	SCHOOL TAXABLE VALUE		22,500	
Norwood, NY 13668	X		AG002 Ag Dist #2		.00 MT	
	ACRES 46.40		FD034 Potsdam Fire Prot		22,500 TO M	
	EAST-0317561 NRTH-1734774		NL001 Norwood Library		22,500 TO	
	DEED BOOK 2015 PG-7989					
	FULL MARKET VALUE	22,500				

42.003-1-1.22	390 Douglas Rd			42.003-1-1.22		
Card Joshua T	210 1 Family Res		Basic Star 41854	0	0	0 30,000
390 Douglas Rd	Norwood-Norfolk 406201	18,600	COUNTY TAXABLE VALUE		145,200	
Norwood, NY 13668	X	145,200	TOWN TAXABLE VALUE		145,200	
	X		SCHOOL TAXABLE VALUE		115,200	
	X		AG002 Ag Dist #2		.00 MT	
	ACRES 3.60		FD034 Potsdam Fire Prot		145,200 TO M	
	EAST-0317330 NRTH-1735725		NL001 Norwood Library		145,200 TO	
	DEED BOOK 2011 PG-2177					
	FULL MARKET VALUE	145,200				

42.003-1-1.111	329 Douglas Rd	48 PCT OF VALUE USED FOR EXEMPTION PURPOSES		42.003-1-1.111		1-186- 7
Colbert Donald-LU J Jr	240 Rural res		VET WAR CT 41121	0	8,503	8,503 0
Colbert Sandra Lee-LU	Norwood-Norfolk 406201	66,200	Basic Star 41854	0	0	0 30,000
329 Douglas Rd	X	118,100	COUNTY TAXABLE VALUE		109,597	
Norwood, NY 13668-3126	X		TOWN TAXABLE VALUE		109,597	
	X		SCHOOL TAXABLE VALUE		88,100	
	ACRES 63.60		AG002 Ag Dist #2		.00 MT	
	EAST-0316060 NRTH-1735860		FD034 Potsdam Fire Prot		118,100 TO M	
	DEED BOOK 2013 PG-6480		NL001 Norwood Library		118,100 TO	
	FULL MARKET VALUE	118,100				

STATE OF NEW YORK
COUNTY - St Lawrence
TOWN - Potsdam
SWIS - 407489

2 0 1 6 T E N T A T I V E A S S E S S M E N T R O L L
T A X A B L E SECTION OF THE ROLL - 1

PAGE 871
VALUATION DATE-JUL 01, 2015
TAXABLE STATUS DATE-MAR 01, 2016

TAX MAP NUMBER SEQUENCE
UNIFORM PERCENT OF VALUE IS 100.00
UNIFORM PERCENT OF VALUE IS 100.00

TAX MAP PARCEL NUMBER	PROPERTY LOCATION & CLASS	ASSESSMENT	EXEMPTION CODE	COUNTY	TOWN	SCHOOL
CURRENT OWNERS NAME	SCHOOL DISTRICT	LAND	TAX DESCRIPTION	TAXABLE VALUE		
CURRENT OWNERS ADDRESS	PARCEL SIZE/GRID COORD	TOTAL	SPECIAL DISTRICTS	ACCOUNT NO.		

42.003-1-1.112	333 Douglas Rd			42.003-1-1.112		*****
Cornerstone Properties NNY LLC	210 1 Family Res		COUNTY TAXABLE VALUE	60,300		
Ste 1	Norwood-Norfolk 406201	16,500	TOWN TAXABLE VALUE	60,300		
32 S Main St	2008sp26000	60,300	SCHOOL TAXABLE VALUE	60,300		
Norwood, NY 13668-1120	X		AG002 Ag Dist #2	.00 MT		
	X		FD034 Potsdam Fire Prot	60,300 TO M		
	ACRES 1.50		NL001 Norwood Library	60,300 TO		
	EAST-0316146 NRTH-1735211					
	DEED BOOK 2015 PG-8003					
	FULL MARKET VALUE	60,300				

42.003-1-2	377 Douglas Rd			42.003-1-2		*****
Colbert Donald J II	210 1 Family Res		Basic Star 41854	0	0	1-186- 6
377 Douglas Rd	Norwood-Norfolk 406201	16,000	COUNTY TAXABLE VALUE	251,000	0	30,000
Norwood, NY 13668	X	251,000	TOWN TAXABLE VALUE	251,000		
	X		SCHOOL TAXABLE VALUE	221,000		
	X		AG002 Ag Dist #2	.00 MT		
	ACRES 1.00		FD034 Potsdam Fire Prot	251,000 TO M		
	EAST-0316904 NRTH-1735903		NL001 Norwood Library	251,000 TO		
	DEED BOOK 1093 PG-537					
	FULL MARKET VALUE	251,000				

42.003-1-3	355 Douglas Rd			42.003-1-3		*****
Foster Kerry S	210 1 Family Res		Basic Star 41854	0	0	1-186- 8
Foster Jessica M	Norwood-Norfolk 406201	16,000	COUNTY TAXABLE VALUE	134,400	0	30,000
355 Douglas Rd	X	134,400	TOWN TAXABLE VALUE	134,400		
Norwood, NY 13668	X		SCHOOL TAXABLE VALUE	104,400		
	X		AG002 Ag Dist #2	.00 MT		
	ACRES 1.00 BANK8888288		FD034 Potsdam Fire Prot	134,400 TO M		
	EAST-0316536 NRTH-1735514		NL001 Norwood Library	134,400 TO		
	DEED BOOK 2015 PG-7332					
	FULL MARKET VALUE	134,400				

42.003-1-4	Douglas Rd			42.003-1-4		*****
Davey Francis M	322 Rural vac>10		COUNTY TAXABLE VALUE	50,400		1-191- 8
187 Douglas Rd	Norwood-Norfolk 406201	50,400	TOWN TAXABLE VALUE	50,400		
Norwood, NY 13668-3129	X	50,400	SCHOOL TAXABLE VALUE	50,400		
	X		AG002 Ag Dist #2	.00 MT		
	X		FD034 Potsdam Fire Prot	50,400 TO M		
	ACRES 70.70		NL001 Norwood Library	50,400 TO		
	EAST-0312790 NRTH-1730519					
	DEED BOOK 2012 PG-14411					
	FULL MARKET VALUE	50,400				

STATE OF NEW YORK
COUNTY - St Lawrence
TOWN - Potsdam
SWIS - 407489

2 0 1 6 T E N T A T I V E A S S E S S M E N T R O L L
T A X A B L E SECTION OF THE ROLL - 1

PAGE 872
VALUATION DATE-JUL 01, 2015
TAXABLE STATUS DATE-MAR 01, 2016

TAX MAP NUMBER SEQUENCE
UNIFORM PERCENT OF VALUE IS 100.00
UNIFORM PERCENT OF VALUE IS 100.00

TAX MAP PARCEL NUMBER	PROPERTY LOCATION & CLASS	ASSESSMENT	EXEMPTION CODE	COUNTY	TOWN	SCHOOL
CURRENT OWNERS NAME	SCHOOL DISTRICT	LAND	TAX DESCRIPTION	TAXABLE VALUE		
CURRENT OWNERS ADDRESS	PARCEL SIZE/GRID COORD	TOTAL	SPECIAL DISTRICTS	ACCOUNT NO.		

42.003-1-5.2	141 Douglas Rd 210 1 Family Res		Basic Star 41854	0	0	0 30,000
Donnelly Brian	Norwood-Norfolk 406201	20,500	COUNTY TAXABLE VALUE			99,200
141 Douglas Rd	X	99,200	TOWN TAXABLE VALUE			99,200
Norwood, NY 13668	85sp35000		SCHOOL TAXABLE VALUE			69,200
	X		AG002 Ag Dist #2			.00 MT
	ACRES 5.52		FD034 Potsdam Fire Prot			99,200 TO M
	EAST-0313830 NRTH-1730843		NL001 Norwood Library			99,200 TO
	DEED BOOK 2002 PG-5400					
	FULL MARKET VALUE	99,200				

42.003-1-5.31	Douglas Rd 120 Field crops		COUNTY TAXABLE VALUE			99,500
Davey Francis M	Norwood-Norfolk 406201	78,000	TOWN TAXABLE VALUE			99,500
187 Douglas Rd	95sp58000	99,500	SCHOOL TAXABLE VALUE			99,500
Norwood, NY 13668	X		AG002 Ag Dist #2			.00 MT
	X		FD034 Potsdam Fire Prot			99,500 TO M
	ACRES 132.40		NL001 Norwood Library			99,500 TO
	EAST-0314739 NRTH-1730065					
	DEED BOOK 2012 PG-12915					
	FULL MARKET VALUE	99,500				

42.003-1-5.32	Douglas Rd 322 Rural vac>10		COUNTY TAXABLE VALUE			36,100
Donnelly Brian	Norwood-Norfolk 406201	36,100	TOWN TAXABLE VALUE			36,100
141 Douglas Rd	ACRES 49.80	36,100	SCHOOL TAXABLE VALUE			36,100
Norwood, NY 13668	EAST-0313185 NRTH-1731595		AG002 Ag Dist #2			.00 MT
	DEED BOOK 2009 PG-1782		FD034 Potsdam Fire Prot			36,100 TO M
	FULL MARKET VALUE	36,100	NL001 Norwood Library			36,100 TO

42.003-1-7.1	31 Douglas Rd 210 1 Family Res		Basic Star 41854	0	0	0 30,000
Gilbo Joseph R	Norwood-Norfolk 406201	16,600	COUNTY TAXABLE VALUE			60,900
Gilbo Joanne E	X	60,900	TOWN TAXABLE VALUE			60,900
31 Douglas Rd	89sp1000		SCHOOL TAXABLE VALUE			30,900
Norwood, NY 13668	X		AG002 Ag Dist #2			.00 MT
	ACRES 1.60		FD034 Potsdam Fire Prot			60,900 TO M
	EAST-0312769 NRTH-1728314		NL001 Norwood Library			60,900 TO
	DEED BOOK 2007 PG-1489					
	FULL MARKET VALUE	60,900				

STATE OF NEW YORK
COUNTY - St Lawrence
TOWN - Potsdam
SWIS - 407489

2 0 1 6 T E N T A T I V E A S S E S S M E N T R O L L
T A X A B L E SECTION OF THE ROLL - 1

PAGE 873
VALUATION DATE-JUL 01, 2015
TAXABLE STATUS DATE-MAR 01, 2016

TAX MAP NUMBER SEQUENCE
UNIFORM PERCENT OF VALUE IS 100.00
UNIFORM PERCENT OF VALUE IS 100.00

TAX MAP PARCEL NUMBER	PROPERTY LOCATION & CLASS	ASSESSMENT	EXEMPTION CODE	COUNTY	TOWN	SCHOOL
CURRENT OWNERS NAME	SCHOOL DISTRICT	LAND	TAX DESCRIPTION	TAXABLE VALUE		
CURRENT OWNERS ADDRESS	PARCEL SIZE/GRID COORD	TOTAL	SPECIAL DISTRICTS	ACCOUNT NO.		

42.003-1-9.1	532 Elliott Rd			42.003-1-9.1		1-203-14
Phillips Frank	210 1 Family Res		Basic Star 41854	0	0	30,000
Phillips Bobbi	Norwood-Norfolk 406201	16,700	COUNTY TAXABLE VALUE	46,700		
532 Elliott Rd	X	46,700	TOWN TAXABLE VALUE	46,700		
Norwood, NY 13668-3133	X		SCHOOL TAXABLE VALUE	16,700		
	X		AG002 Ag Dist #2	.00 MT		
	ACRES 1.70		FD034 Potsdam Fire Prot	46,700 TO M		
	EAST-0312855 NRTH-1728616		NL001 Norwood Library	46,700 TO		
	DEED BOOK 2014 PG-14164					
	FULL MARKET VALUE	46,700				

42.003-1-10.1	529 Elliott Rd			42.003-1-10.1		1-244- 7
Day Zachary (LC)	270 Mfg housing		Basic Star 41854	0	0	26,100
529 Elliott Rd	Norwood-Norfolk 406201	18,500	COUNTY TAXABLE VALUE	26,100		
Norwood, NY 13668-3133	L/CON dated 11/4/2014	26,100	TOWN TAXABLE VALUE	26,100		
	X		SCHOOL TAXABLE VALUE	0		
	X		AG002 Ag Dist #2	.00 MT		
	ACRES 3.50		FD034 Potsdam Fire Prot	26,100 TO M		
	EAST-0312741 NRTH-1729199		NL001 Norwood Library	26,100 TO		
	DEED BOOK 2013 PG-14799					
	FULL MARKET VALUE	26,100				

42.003-1-10.2	53 Douglas Rd			42.003-1-10.2		
Brown Lloyd	270 Mfg housing		VET COM CT 41131	0	6,375	0
53 Douglas Rd	Norwood-Norfolk 406201	17,900	Aged - Tow 41803	0	0	5,738
Norwood, NY 13668	x	25,500	Enhanced S 41834	0	0	25,500
	x		COUNTY TAXABLE VALUE	19,125		
	x		TOWN TAXABLE VALUE	13,387		
	ACRES 2.90		SCHOOL TAXABLE VALUE	0		
	EAST-0313024 NRTH-1729016		AG002 Ag Dist #2	.00 MT		
	DEED BOOK 2014 PG-2368		FD034 Potsdam Fire Prot	25,500 TO M		
	FULL MARKET VALUE	25,500	NL001 Norwood Library	25,500 TO		

42.003-1-11	69,79 Douglas Rd			42.003-1-11		1-235- 4
Martin Donald	210 1 Family Res		Enhanced S 41834	0	0	46,200
Martin Sandra	Norwood-Norfolk 406201	22,100	COUNTY TAXABLE VALUE	46,200		
69 Douglas Rd	X	46,200	TOWN TAXABLE VALUE	46,200		
Norwood, NY 13668	X		SCHOOL TAXABLE VALUE	0		
	X		AG002 Ag Dist #2	.00 MT		
	ACRES 9.25		FD034 Potsdam Fire Prot	46,200 TO M		
	EAST-0313115 NRTH-1729524		NL001 Norwood Library	46,200 TO		
	DEED BOOK 995 PG-00850					
	FULL MARKET VALUE	46,200				

STATE OF NEW YORK
COUNTY - St Lawrence
TOWN - Potsdam
SWIS - 407489

2 0 1 6 T E N T A T I V E A S S E S S M E N T R O L L
T A X A B L E SECTION OF THE ROLL - 1

PAGE 874
VALUATION DATE-JUL 01, 2015
TAXABLE STATUS DATE-MAR 01, 2016

TAX MAP NUMBER SEQUENCE
UNIFORM PERCENT OF VALUE IS 100.00
UNIFORM PERCENT OF VALUE IS 100.00

TAX MAP PARCEL NUMBER	PROPERTY LOCATION & CLASS	ASSESSMENT	EXEMPTION CODE	COUNTY	TOWN	SCHOOL
CURRENT OWNERS NAME	SCHOOL DISTRICT	LAND	TAX DESCRIPTION	TAXABLE VALUE		
CURRENT OWNERS ADDRESS	PARCEL SIZE/GRID COORD	TOTAL	SPECIAL DISTRICTS	ACCOUNT NO.		

42.003-1-12.2	513 Elliott Rd			42.003-1-12.2		*****
Richter Paul S	270 Mfg housing		Basic Star 41854	0	0	25,000
513 Elliot Rd	Norwood-Norfolk 406201	19,900	COUNTY TAXABLE VALUE		25,000	
Norwood, NY 13668	X	25,000	TOWN TAXABLE VALUE		25,000	
	X		SCHOOL TAXABLE VALUE		0	
	X		AG002 Ag Dist #2		.00 MT	
	ACRES 4.90		FD034 Potsdam Fire Prot		25,000 TO M	
	EAST-0312595 NRTH-1729395		NL001 Norwood Library		25,000 TO	
	DEED BOOK 1052 PG-253					
	FULL MARKET VALUE	25,000				

42.003-1-14.1	187 Douglas Rd			42.003-1-14.1		*****
Davey Francis M	210 1 Family Res		Basic Star 41854	0	0	30,000
187 Douglas Rd	Norwood-Norfolk 406201	23,700	COUNTY TAXABLE VALUE		162,800	
Norwood, NY 13668	X	162,800	TOWN TAXABLE VALUE		162,800	
	X		SCHOOL TAXABLE VALUE		132,800	
	X		AG002 Ag Dist #2		.00 MT	
	ACRES 9.50 BANK8888209		FD034 Potsdam Fire Prot		162,800 TO M	
	EAST-0314421 NRTH-1732291		NL001 Norwood Library		162,800 TO	
	DEED BOOK 2004 PG-2399					
	FULL MARKET VALUE	162,800				

42.003-1-14.2	Douglas Rd			42.003-1-14.2		*****
Davey Francis M	105 Vac farmland		COUNTY TAXABLE VALUE		94,000	
187 Douglas Rd	Norwood-Norfolk 406201	94,000	TOWN TAXABLE VALUE		94,000	
Norwood, NY 13668-3129	x	94,000	SCHOOL TAXABLE VALUE		94,000	
	x		AG002 Ag Dist #2		.00 MT	
	x		FD034 Potsdam Fire Prot		94,000 TO M	
	ACRES 160.50		NL001 Norwood Library		94,000 TO	
	EAST-0314999 NRTH-1731578					
	DEED BOOK 2012 PG-15390					
	FULL MARKET VALUE	94,000				

42.003-1-15.2	248 Douglas Rd			42.003-1-15.2		*****
Fantone Paul	210 1 Family Res		Basic Star 41854	0	0	30,000
Fantone Claudia	Norwood-Norfolk 406201	21,200	COUNTY TAXABLE VALUE		106,100	
248 Douglas Rd	90sp50000	106,100	TOWN TAXABLE VALUE		106,100	
Norwood, NY 13668	X		SCHOOL TAXABLE VALUE		76,100	
	X		AG002 Ag Dist #2		.00 MT	
	ACRES 6.20		FD034 Potsdam Fire Prot		106,100 TO M	
	EAST-0315432 NRTH-1732919		NL001 Norwood Library		106,100 TO	
	DEED BOOK 1046 PG-00063					
	FULL MARKET VALUE	106,100				

STATE OF NEW YORK
 COUNTY - St Lawrence
 TOWN - Potsdam
 SWIS - 407489

2 0 1 6 T E N T A T I V E A S S E S S M E N T R O L L
 T A X A B L E SECTION OF THE ROLL - 1

PAGE 875
 VALUATION DATE-JUL 01, 2015
 TAXABLE STATUS DATE-MAR 01, 2016

TAX MAP NUMBER SEQUENCE
 UNIFORM PERCENT OF VALUE IS 100.00
 UNIFORM PERCENT OF VALUE IS 100.00

TAX MAP PARCEL NUMBER	PROPERTY LOCATION & CLASS	ASSESSMENT	EXEMPTION CODE-----	COUNTY-----	TOWN-----	SCHOOL
CURRENT OWNERS NAME	SCHOOL DISTRICT	LAND	TAX DESCRIPTION	TAXABLE VALUE		
CURRENT OWNERS ADDRESS	PARCEL SIZE/GRID COORD	TOTAL	SPECIAL DISTRICTS	ACCOUNT NO.		

42.003-1-15.11	Douglas Rd 322 Rural vac>10		COUNTY TAXABLE VALUE	42.003-1-15.11	15.11	*****
Colbert Allan M	Norwood-Norfolk 406201	23,000	TOWN TAXABLE VALUE			1-284- 4
Colbert Kathrine P	Ref 1046-63	23,000	SCHOOL TAXABLE VALUE			
301 Douglas Rd	95sp8000		AG002 Ag Dist #2			.00 MT
Norwood, NY 13668	X		FD034 Potsdam Fire Prot			23,000 TO M
	ACRES 23.00		NL001 Norwood Library			23,000 TO
	EAST-0316042 NRTH-1733893					
	DEED BOOK 2006 PG-170					
	FULL MARKET VALUE	23,000				

42.003-1-15.122	Douglas Rd 322 Rural vac>10		COUNTY TAXABLE VALUE	42.003-1-15.122	15.122	*****
Haggett Carl	Norwood-Norfolk 406201	39,500	TOWN TAXABLE VALUE			
Haggett Sheila	x	39,500	SCHOOL TAXABLE VALUE			
1479 River Rd	x		AG002 Ag Dist #2			.00 MT
Norwood, NY 13668	x		FD034 Potsdam Fire Prot			39,500 TO M
	ACRES 62.20		NL001 Norwood Library			39,500 TO
	EAST-0314436 NRTH-1734389					
	DEED BOOK 2010 PG-9987					
	FULL MARKET VALUE	39,500				

42.003-1-16.1	301 Douglas Rd 240 Rural res		Enhanced S 41834	42.003-1-16.1	16.1	*****
Colbert Allen M	Norwood-Norfolk 406201	56,600	COUNTY TAXABLE VALUE			1-185-14
Colbert Kathrine P	X	136,600	TOWN TAXABLE VALUE			65,300
301 Douglas Rd	X		SCHOOL TAXABLE VALUE			
Norwood, NY 13668	X		AG002 Ag Dist #2			.00 MT
	ACRES 56.17		FD034 Potsdam Fire Prot			136,600 TO M
	EAST-0315042 NRTH-1735276		NL001 Norwood Library			136,600 TO
	DEED BOOK 2007 PG-6064					
	FULL MARKET VALUE	136,600				

42.003-1-16.2	317 Douglas Rd 312 Vac w/imprv		COUNTY TAXABLE VALUE	42.003-1-16.2	16.2	*****
Colbert Allen M	Norwood-Norfolk 406201	16,400	TOWN TAXABLE VALUE			
Colbert Kathrine P	X	19,400	SCHOOL TAXABLE VALUE			
301 Douglas Rd	X		AG002 Ag Dist #2			.00 MT
Norwood, NY 13668	X		FD034 Potsdam Fire Prot			19,400 TO M
	FRNT 210.00 DPTH 200.00		NL001 Norwood Library			19,400 TO
	EAST-0315821 NRTH-1734714					
	DEED BOOK 2007 PG-791					
	FULL MARKET VALUE	19,400				

STATE OF NEW YORK
COUNTY - St Lawrence
TOWN - Potsdam
SWIS - 407489

2 0 1 6 T E N T A T I V E A S S E S S M E N T R O L L
T A X A B L E SECTION OF THE ROLL - 1

PAGE 876
VALUATION DATE-JUL 01, 2015
TAXABLE STATUS DATE-MAR 01, 2016

TAX MAP NUMBER SEQUENCE
UNIFORM PERCENT OF VALUE IS 100.00
UNIFORM PERCENT OF VALUE IS 100.00

TAX MAP PARCEL NUMBER	PROPERTY LOCATION & CLASS	ASSESSMENT	EXEMPTION CODE	COUNTY	TOWN	SCHOOL
CURRENT OWNERS NAME	SCHOOL DISTRICT	LAND	TAX DESCRIPTION	TAXABLE VALUE		
CURRENT OWNERS ADDRESS	PARCEL SIZE/GRID COORD	TOTAL	SPECIAL DISTRICTS	ACCOUNT NO.		

42.003-1-16.3	Douglas Rd 322 Rural vac>10		COUNTY TAXABLE VALUE	42.003-1-16.3		
Colbert Allen M	Norwood-Norfolk 406201	21,300	TOWN TAXABLE VALUE			
Colbert Kathrine P	X	21,300	SCHOOL TAXABLE VALUE			
301 Douglas Rd	X		AG002 Ag Dist #2			.00 MT
Norwood, NY 13668	X		FD034 Potsdam Fire Prot			21,300 TO M
	ACRES 34.70		NL001 Norwood Library			21,300 TO
	EAST-0316796 NRTH-1734238					
	DEED BOOK 2007 PG-6064					
	FULL MARKET VALUE	21,300				

42.003-1-17.1	530 Elliott Rd 270 Mfg housing		COUNTY TAXABLE VALUE	42.003-1-17.1		
Phillips Darwin	Norwood-Norfolk 406201	19,500	TOWN TAXABLE VALUE			
Phillips Lucille	X	21,500	SCHOOL TAXABLE VALUE			
7718 State Highway 56	X		AG002 Ag Dist #2			.00 MT
Norwood, NY 13668	X		FD034 Potsdam Fire Prot			21,500 TO M
	ACRES 4.50		NL001 Norwood Library			21,500 TO
	EAST-0312509 NRTH-1728422					
	DEED BOOK 2013 PG-16820					
	FULL MARKET VALUE	21,500				

42.003-1-18	Railroad Rd 311 Res vac land		COUNTY TAXABLE VALUE	42.003-1-18		
Clark Daniel W Jr	Norwood-Norfolk 406201	3,000	TOWN TAXABLE VALUE			
46 Railroad Rd	X	3,000	SCHOOL TAXABLE VALUE			
Norwood, NY 13668-3136	X		AG002 Ag Dist #2			.00 MT
	X		FD034 Potsdam Fire Prot			3,000 TO M
	ACRES 1.50		NL001 Norwood Library			3,000 TO
	EAST-0314934 NRTH-1728076					
	DEED BOOK 1082 PG-40					
	FULL MARKET VALUE	3,000				

42.003-1-19	Douglas Rd 312 Vac w/imprv		COUNTY TAXABLE VALUE	42.003-1-19		
Davey Francis M	Norwood-Norfolk 406201	10,100	TOWN TAXABLE VALUE			
187 Douglas Rd	X	12,900	SCHOOL TAXABLE VALUE			
Norwood, NY 13668	X		AG002 Ag Dist #2			.00 MT
	X		FD034 Potsdam Fire Prot			12,900 TO M
	ACRES 13.00		NL001 Norwood Library			12,900 TO
	EAST-0315486 NRTH-1732420					
	DEED BOOK 2006 PG-158					
	FULL MARKET VALUE	12,900				

STATE OF NEW YORK
 COUNTY - St Lawrence
 TOWN - Potsdam
 SWIS - 407489

2 0 1 6 T E N T A T I V E A S S E S S M E N T R O L L
 T A X A B L E SECTION OF THE ROLL - 1

PAGE 877
 VALUATION DATE-JUL 01, 2015
 TAXABLE STATUS DATE-MAR 01, 2016

TAX MAP NUMBER SEQUENCE
 UNIFORM PERCENT OF VALUE IS 100.00
 UNIFORM PERCENT OF VALUE IS 100.00

TAX MAP PARCEL NUMBER	PROPERTY LOCATION & CLASS	ASSESSMENT	EXEMPTION CODE-----	COUNTY-----	TOWN-----	SCHOOL
CURRENT OWNERS NAME	SCHOOL DISTRICT	LAND	TAX DESCRIPTION	TAXABLE VALUE		
CURRENT OWNERS ADDRESS	PARCEL SIZE/GRID COORD	TOTAL	SPECIAL DISTRICTS	ACCOUNT NO.		

42.003-1-20	270 Douglas Rd			42.003-1-20	*****	
Osoway Austin	312 Vac w/imprv		COUNTY TAXABLE VALUE	33,500		
22 1/2 Baldwin Ave	Norwood-Norfolk 406201	22,000	TOWN TAXABLE VALUE	33,500		
Norwood, NY 13668	2011sp7500	33,500	SCHOOL TAXABLE VALUE	33,500		
	ACRES 29.50		AG002 Ag Dist #2	.00 MT		
	EAST-0316098 NRTH-1732238		FD034 Potsdam Fire Prot	33,500 TO M		
	DEED BOOK 2015 PG-13491		NL001 Norwood Library	33,500 TO		
	FULL MARKET VALUE	33,500				

42.003-2-1	1442 River Rd			42.003-2-1	*****	
Haggett Brian J	240 Rural res - WTRFNT		COUNTY TAXABLE VALUE	191,100	1-212-15	
1504 River Rd	Norwood-Norfolk 406201	97,600	TOWN TAXABLE VALUE	191,100		
Norwood, NY 13668	Ref937/326	191,100	SCHOOL TAXABLE VALUE	191,100		
	X		AG002 Ag Dist #2	.00 MT		
	X		FD034 Potsdam Fire Prot	191,100 TO M		
	ACRES 110.70		NL001 Norwood Library	191,100 TO		
	EAST-0323421 NRTH-1735081					
	DEED BOOK 2012 PG-11459					
	FULL MARKET VALUE	191,100				

42.003-2-2.1	1437 River Rd			42.003-2-2.1	*****	
Fyckes Sterling	210 1 Family Res		Basic Star 41854	0	1-185-15	
Fyckes Nancy	Norwood-Norfolk 406201	20,000	COUNTY TAXABLE VALUE	168,500	0 30,000	
1437 River Rd	91sp117000</94sp16000	168,500	TOWN TAXABLE VALUE	168,500		
Norwood, NY 13668	Ref 1052-180		SCHOOL TAXABLE VALUE	138,500		
	X		AG002 Ag Dist #2	.00 MT		
	ACRES 5.00		FD034 Potsdam Fire Prot	168,500 TO M		
	EAST-0322555 NRTH-1732941		NL001 Norwood Library	168,500 TO		
	DEED BOOK 1077 PG-528					
	FULL MARKET VALUE	168,500				

42.003-2-2.2	River Rd			42.003-2-2.2	*****	
Fyckes Sterling	322 Rural vac>10		COUNTY TAXABLE VALUE	45,000		
Fyckes Nancy	Norwood-Norfolk 406201	45,000	TOWN TAXABLE VALUE	45,000		
1437 River Rd	X	45,000	SCHOOL TAXABLE VALUE	45,000		
Norwood, NY 13668	X		AG002 Ag Dist #2	.00 MT		
	X		FD034 Potsdam Fire Prot	45,000 TO M		
	ACRES 97.30		NL001 Norwood Library	45,000 TO		
	EAST-0321472 NRTH-1733849					
	DEED BOOK 1077 PG-528					
	FULL MARKET VALUE	45,000				

STATE OF NEW YORK
 COUNTY - St Lawrence
 TOWN - Potsdam
 SWIS - 407489

2 0 1 6 T E N T A T I V E A S S E S S M E N T R O L L
 T A X A B L E SECTION OF THE ROLL - 1

PAGE 878
 VALUATION DATE-JUL 01, 2015
 TAXABLE STATUS DATE-MAR 01, 2016

TAX MAP NUMBER SEQUENCE
 UNIFORM PERCENT OF VALUE IS 100.00
 UNIFORM PERCENT OF VALUE IS 100.00

TAX MAP PARCEL NUMBER	PROPERTY LOCATION & CLASS	ASSESSMENT	EXEMPTION CODE	COUNTY	TOWN	SCHOOL
CURRENT OWNERS NAME	SCHOOL DISTRICT	LAND	TAX DESCRIPTION	TAXABLE VALUE		
CURRENT OWNERS ADDRESS	PARCEL SIZE/GRID COORD	TOTAL	SPECIAL DISTRICTS	ACCOUNT NO.		
***** 42.003-2-3 *****						
1207 River Rd				42.003-2-3		1-186-12.2
42.003-2-3	210 1 Family Res		CW_15_VET/ 41161	0	12,000	12,000 0
Colbert Patrick	Norwood-Norfolk 406201	17,900	Basic Star 41854	0	0	0 30,000
Colbert Patricia	West River Rd/zone R-2	109,700	COUNTY TAXABLE VALUE		97,700	
1207 River Rd	89sp46000/95sp53000		TOWN TAXABLE VALUE		97,700	
Norwood, NY 13668	X		SCHOOL TAXABLE VALUE		79,700	
	ACRES 2.90		AG002 Ag Dist #2		.00 MT	
	EAST-0322620 NRTH-1729005		FD034 Potsdam Fire Prot		109,700 TO M	
	DEED BOOK 1091 PG-44		NL001 Norwood Library		109,700 TO	
	FULL MARKET VALUE	109,700				
***** 42.003-2-4.12 *****						
River Rd				42.003-2-4.12		
42.003-2-4.12	314 Rural vac<10		COUNTY TAXABLE VALUE		14,000	
Haggett Brian	Norwood-Norfolk 406201	14,000	TOWN TAXABLE VALUE		14,000	
1504 River Rd	99sp3055	14,000	SCHOOL TAXABLE VALUE		14,000	
Norwood, NY 13668	ACRES 5.70		AG002 Ag Dist #2		.00 MT	
	EAST-0323524 NRTH-1732887		FD034 Potsdam Fire Prot		14,000 TO M	
	DEED BOOK 1999 PG-18703		NL001 Norwood Library		14,000 TO	
	FULL MARKET VALUE	14,000				
***** 42.003-2-4.111 *****						
River Rd				42.003-2-4.111		1-186- 4
42.003-2-4.111	105 Vac farmland - WTRFNT		COUNTY TAXABLE VALUE		52,400	
Colbert Charles	Norwood-Norfolk 406201	52,400	TOWN TAXABLE VALUE		52,400	
1225 River Rd	X	52,400	SCHOOL TAXABLE VALUE		52,400	
Norwood, NY 13668	X		AG002 Ag Dist #2		.00 MT	
	X		FD034 Potsdam Fire Prot		52,400 TO M	
	ACRES 80.50		NL001 Norwood Library		52,400 TO	
	EAST-0323593 NRTH-1732136					
	DEED BOOK 868 PG-00833					
	FULL MARKET VALUE	52,400				
***** 42.003-2-4.112 *****						
River Rd				42.003-2-4.112		
42.003-2-4.112	105 Vac farmland		COUNTY TAXABLE VALUE		20,500	
Graber David	Norwood-Norfolk 406201	20,500	TOWN TAXABLE VALUE		20,500	
Graber Mary	ACRES 25.10	20,500	SCHOOL TAXABLE VALUE		20,500	
120 Mt. Zion Rd	EAST-0322038 NRTH-1731981		AG002 Ag Dist #2		.00 MT	
Sligo, PA 16255	DEED BOOK 2015 PG-2472		FD034 Potsdam Fire Prot		20,500 TO M	
	FULL MARKET VALUE	20,500	NL001 Norwood Library		20,500 TO	
***** 42.003-2-6 *****						
1306 River Rd				42.003-2-6		1-217- 9
42.003-2-6	210 1 Family Res		COUNTY TAXABLE VALUE		47,000	
Herne Katherine-Estate	Norwood-Norfolk 406201	14,900	TOWN TAXABLE VALUE		47,000	
1306 River Rd	X	47,000	SCHOOL TAXABLE VALUE		47,000	
Norwood, NY 13668	X		AG002 Ag Dist #2		.00 MT	
	191x180x178x190		FD034 Potsdam Fire Prot		47,000 TO M	
	FRNT 191.00 DPTH 185.00		NL001 Norwood Library		47,000 TO	
	BANK8888830					
	EAST-0322598 NRTH-1731535					
	DEED BOOK 872 PG-01109					
	FULL MARKET VALUE	47,000				



STATE OF NEW YORK
COUNTY - St Lawrence
TOWN - Potsdam
SWIS - 407489

2 0 1 6 T E N T A T I V E A S S E S S M E N T R O L L
T A X A B L E SECTION OF THE ROLL - 1

PAGE 879
VALUATION DATE-JUL 01, 2015
TAXABLE STATUS DATE-MAR 01, 2016

TAX MAP NUMBER SEQUENCE
UNIFORM PERCENT OF VALUE IS 100.00
UNIFORM PERCENT OF VALUE IS 100.00

TAX MAP PARCEL NUMBER	PROPERTY LOCATION & CLASS	ASSESSMENT	EXEMPTION CODE	COUNTY	TOWN	SCHOOL
CURRENT OWNERS NAME	SCHOOL DISTRICT	LAND	TAX DESCRIPTION	TAXABLE VALUE		
CURRENT OWNERS ADDRESS	PARCEL SIZE/GRID COORD	TOTAL	SPECIAL DISTRICTS	ACCOUNT NO.		

42.003-2-8.1	1295 River Rd			42.003-2-8.1		1-200-10
Pollock Timothy	210 1 Family Res		VET WAR CT 41121	0	11,190	11,190 0
1295 River Rd	Norwood-Norfolk 406201	20,900	Basic Star 41854	0	0	0 30,000
Norwood, NY 13668	X	74,600	COUNTY TAXABLE VALUE		63,410	
	X		TOWN TAXABLE VALUE		63,410	
	ACRES 1.20		SCHOOL TAXABLE VALUE		44,600	
	EAST-0322396 NRTH-1731372		AG002 Ag Dist #2		.00	MT
	DEED BOOK 2000 PG-7412		FD034 Potsdam Fire Prot		74,600	TO M
	FULL MARKET VALUE	74,600	NL001 Norwood Library		74,600	TO

42.003-2-10.1	River Rd			42.003-2-10.1		1-186- 5
Colbert Charles	105 Vac farmland		COUNTY TAXABLE VALUE		13,500	
1225 River Rd	Norwood-Norfolk 406201	13,500	TOWN TAXABLE VALUE		13,500	
Norwood, NY 13668	X	13,500	SCHOOL TAXABLE VALUE		13,500	
	72sp20000		AG002 Ag Dist #2		.00	MT
	X		FD034 Potsdam Fire Prot		13,500	TO M
	ACRES 8.50		NL001 Norwood Library		13,500	TO
	EAST-0032390 NRTH-1730085					
	DEED BOOK 868 PG-00833					
	FULL MARKET VALUE	13,500				

42.003-2-10.2	River Rd			42.003-2-10.2		
Graber David	105 Vac farmland		COUNTY TAXABLE VALUE		20,100	
Graber Mary	Norwood-Norfolk 406201	20,100	TOWN TAXABLE VALUE		20,100	
120 Mt Zion Rd	ACRES 36.60	20,100	SCHOOL TAXABLE VALUE		20,100	
Sligo, PA 16255	EAST-0321924 NRTH-1730750		AG002 Ag Dist #2		.00	MT
	DEED BOOK 2015 PG-2472		FD034 Potsdam Fire Prot		20,100	TO M
	FULL MARKET VALUE	20,100	NL001 Norwood Library		20,100	TO

42.003-2-10.3	CR 35 (OFF)			42.003-2-10.3		
Colbert Charles	105 Vac farmland		COUNTY TAXABLE VALUE		11,800	
1225 River Rd	Norwood-Norfolk 406201	11,800	TOWN TAXABLE VALUE		11,800	
Norwood, NY 13668	ACRES 23.70	11,800	SCHOOL TAXABLE VALUE		11,800	
	EAST-0320223 NRTH-1729561		AG002 Ag Dist #2		.00	MT
	FULL MARKET VALUE	11,800	FD034 Potsdam Fire Prot		11,800	TO M
			NL001 Norwood Library		11,800	TO

42.003-2-11	1225 River Rd			42.003-2-11		1-186-12. 1
Colbert Charles	240 Rural res		RPTL466_f 41692	0	3,000	0 0
1225 River Rd	Norwood-Norfolk 406201	29,200	Enhanced S 41834	0	0	0 65,300
Norwood, NY 13668	X	130,200	COUNTY TAXABLE VALUE		127,200	
	X		TOWN TAXABLE VALUE		130,200	
	X		SCHOOL TAXABLE VALUE		64,900	
	ACRES 16.50		AG002 Ag Dist #2		.00	MT
	EAST-0322339 NRTH-1729503		FD034 Potsdam Fire Prot		130,200	TO M
	DEED BOOK 899 PG-00410		NL001 Norwood Library		130,200	TO
	FULL MARKET VALUE	130,200				

STATE OF NEW YORK
COUNTY - St Lawrence
TOWN - Potsdam
SWIS - 407489

2 0 1 6 T E N T A T I V E A S S E S S M E N T R O L L
T A X A B L E SECTION OF THE ROLL - 1

PAGE 880
VALUATION DATE-JUL 01, 2015
TAXABLE STATUS DATE-MAR 01, 2016

TAX MAP NUMBER SEQUENCE
UNIFORM PERCENT OF VALUE IS 100.00
UNIFORM PERCENT OF VALUE IS 100.00

TAX MAP PARCEL NUMBER	PROPERTY LOCATION & CLASS	ASSESSMENT	EXEMPTION CODE	COUNTY	TOWN	SCHOOL
CURRENT OWNERS NAME	SCHOOL DISTRICT	LAND	TAX DESCRIPTION	TAXABLE VALUE		
CURRENT OWNERS ADDRESS	PARCEL SIZE/GRID COORD	TOTAL	SPECIAL DISTRICTS	ACCOUNT NO.		

42.003-2-12	1215 River Rd			42.003-2-12		1-186-11
Lapoint Lawrence E Jr	210 1 Family Res		Basic Star 41854	0	0	30,000
Lapoint Laurie	Norwood-Norfolk 406201	16,000	COUNTY TAXABLE VALUE	146,500		
1215 River Rd	165x264per map	146,500	TOWN TAXABLE VALUE	146,500		
Norwood, NY 13668	X		SCHOOL TAXABLE VALUE	116,500		
	83sp46000		AG002 Ag Dist #2	.00	MT	
	ACRES 1.00		FD034 Potsdam Fire Prot	146,500	TO M	
	EAST-0322707 NRTH-1729265		NL001 Norwood Library	146,500	TO	
	DEED BOOK 00976 PG-00159					
	FULL MARKET VALUE	146,500				

42.003-2-14	River Rd			42.003-2-14		1-244-15
Narrow Ted R	322 Rural vac>10		COUNTY TAXABLE VALUE	13,900		
20219 County Route 181	Norwood-Norfolk 406201	13,900	TOWN TAXABLE VALUE	13,900		
La Fargeville, NY 13656-2205	X	13,900	SCHOOL TAXABLE VALUE	13,900		
	X		AG002 Ag Dist #2	.00	MT	
	X		FD034 Potsdam Fire Prot	13,900	TO M	
	ACRES 39.20		NL001 Norwood Library	13,900	TO	
	EAST-0321537 NRTH-1732638					
	DEED BOOK 00743 PG-00368					
	FULL MARKET VALUE	13,900				

42.003-2-15	1195 River Rd			42.003-2-15		1-223-8
Matson Kristina L	210 1 Family Res		Basic Star 41854	0	0	30,000
1195 River Rd	Norwood-Norfolk 406201	17,200	COUNTY TAXABLE VALUE	65,700		
Norwood, NY 13668	West River Rd/zone R-2	65,700	TOWN TAXABLE VALUE	65,700		
	91sp41000		SCHOOL TAXABLE VALUE	35,700		
	X		AG002 Ag Dist #2	.00	MT	
	ACRES 2.20 BANK8888869		FD034 Potsdam Fire Prot	65,700	TO M	
	EAST-0322598 NRTH-1728703		NL001 Norwood Library	65,700	TO	
	DEED BOOK 2010 PG-17749					
	FULL MARKET VALUE	65,700				

42.003-2-16	1179 River Rd			42.003-2-16		1-238-13
McGinnis John	210 1 Family Res		VET WAR CT 41121	0	12,000	12,000
McGinnis Deanna	Norwood-Norfolk 406201	16,800	RPTL466_f 41692	0	3,000	0
1179 River Rd	X	120,200	Enhanced S 41834	0	0	65,300
Norwood, NY 13668	X		COUNTY TAXABLE VALUE	105,200		
	X		TOWN TAXABLE VALUE	108,200		
	ACRES 1.80		SCHOOL TAXABLE VALUE	54,900		
	EAST-0322577 NRTH-1728422		AG002 Ag Dist #2	.00	MT	
	DEED BOOK 885 PG-00872		FD034 Potsdam Fire Prot	120,200	TO M	
	FULL MARKET VALUE	120,200	NL001 Norwood Library	120,200	TO	

STATE OF NEW YORK
COUNTY - St Lawrence
TOWN - Potsdam
SWIS - 407489

2 0 1 6 T E N T A T I V E A S S E S S M E N T R O L L
T A X A B L E SECTION OF THE ROLL - 1

PAGE 881
VALUATION DATE-JUL 01, 2015
TAXABLE STATUS DATE-MAR 01, 2016

TAX MAP NUMBER SEQUENCE
UNIFORM PERCENT OF VALUE IS 100.00
UNIFORM PERCENT OF VALUE IS 100.00

TAX MAP PARCEL NUMBER	PROPERTY LOCATION & CLASS	ASSESSMENT	EXEMPTION CODE	COUNTY	TOWN	SCHOOL
CURRENT OWNERS NAME	SCHOOL DISTRICT	LAND	TAX DESCRIPTION	TAXABLE VALUE		
CURRENT OWNERS ADDRESS	PARCEL SIZE/GRID COORD	TOTAL	SPECIAL DISTRICTS	ACCOUNT NO.		

42.003-2-17	1172 River Rd			42.003-2-17		*****
Amberman Elaine	210 1 Family Res - WTRFNT		Basic Star 41854	0	0	1-259- 7
Amberman William	Norwood-Norfolk 406201	31,700	COUNTY TAXABLE VALUE	176,900	0	30,000
1172 River Rd	50' W.F.	176,900	TOWN TAXABLE VALUE	176,900		
Norwood, NY 13668	X		SCHOOL TAXABLE VALUE	146,900		
	FRNT 50.00 DPTH		AG002 Ag Dist #2	.00 MT		
	ACRES 3.80 BANK8888209		FD034 Potsdam Fire Prot	176,900 TO M		
	EAST-0323053 NRTH-1727968		NL001 Norwood Library	176,900 TO		
	DEED BOOK 2006 PG-13642					
	FULL MARKET VALUE	176,900				

42.003-2-19	3049 Cr 35			42.003-2-19		*****
Gonyou Paula	270 Mfg housing		Basic Star 41854	0	0	1-198- 7
C/O Angela & Truman Swinyer	Norwood-Norfolk 406201	5,500	COUNTY TAXABLE VALUE	10,800	0	10,800
3049 County Route 35	94sp5500	10,800	TOWN TAXABLE VALUE	10,800		
Norwood, NY 13668	L/Con dated 9/2010		SCHOOL TAXABLE VALUE	0		
	X		AG002 Ag Dist #2	.00 MT		
	FRNT 75.00 DPTH 150.00		FD034 Potsdam Fire Prot	10,800 TO M		
	EAST-0321073 NRTH-1728069		NL001 Norwood Library	10,800 TO		
	DEED BOOK 1079 PG-499					
	FULL MARKET VALUE	10,800				

42.003-2-20	Cr 35			42.003-2-20		*****
Brown Trevelon	314 Rural vac<10		COUNTY TAXABLE VALUE	3,500		1-264- 4
1928 CR 38	Norwood-Norfolk 406201	3,500	TOWN TAXABLE VALUE	3,500		
Norfolk, NY 13667	X	3,500	SCHOOL TAXABLE VALUE	3,500		
	X		AG002 Ag Dist #2	.00 MT		
PRIOR OWNER ON 3/01/2016	FRNT 150.00 DPTH 150.00		FD034 Potsdam Fire Prot	3,500 TO M		
Brown Trevelon	EAST-0321162 NRTH-1728135		NL001 Norwood Library	3,500 TO		
	DEED BOOK 2015 PG-14904					
	FULL MARKET VALUE	3,500				

42.003-2-21.1	3059 Cr 35			42.003-2-21.1		*****
Hopsicker L Thomas II	312 Vac w/imprv		COUNTY TAXABLE VALUE	18,600		1-219-11
Hopsicker Jodi L	Norwood-Norfolk 406201	13,600	TOWN TAXABLE VALUE	18,600		
PO Box 167	West River Rd/zone R-1	18,600	SCHOOL TAXABLE VALUE	18,600		
Norfolk, NY 13667	X		AG002 Ag Dist #2	.00 MT		
	X		FD034 Potsdam Fire Prot	18,600 TO M		
	ACRES 2.60		NL001 Norwood Library	18,600 TO		
	EAST-0321319 NRTH-1728360					
	DEED BOOK 2011 PG-7526					
	FULL MARKET VALUE	18,600				

STATE OF NEW YORK
COUNTY - St Lawrence
TOWN - Potsdam
SWIS - 407489

2 0 1 6 T E N T A T I V E A S S E S S M E N T R O L L
T A X A B L E SECTION OF THE ROLL - 1

PAGE 882
VALUATION DATE-JUL 01, 2015
TAXABLE STATUS DATE-MAR 01, 2016

TAX MAP NUMBER SEQUENCE
UNIFORM PERCENT OF VALUE IS 100.00
UNIFORM PERCENT OF VALUE IS 100.00

TAX MAP PARCEL NUMBER	PROPERTY LOCATION & CLASS	ASSESSMENT	EXEMPTION CODE	COUNTY	TOWN	SCHOOL
CURRENT OWNERS NAME	SCHOOL DISTRICT	LAND	TAX DESCRIPTION	TAXABLE VALUE		
CURRENT OWNERS ADDRESS	PARCEL SIZE/GRID COORD	TOTAL	SPECIAL DISTRICTS	ACCOUNT NO.		

42.003-2-21.2	CR 35 314 Rural vac<10		COUNTY TAXABLE VALUE	28,400		
Hopsicker L. Thomas II	Norwood-Norfolk 406201	28,400	TOWN TAXABLE VALUE	28,400		
PO Box 167	ACRES 40.90	28,400	SCHOOL TAXABLE VALUE	28,400		
Norfolk, NY 13667	EAST-0312402 NRTH-1729132		FD034 Potsdam Fire Prot	28,400	TO M	
	DEED BOOK 2011 PG-7525		NL001 Norwood Library	28,400	TO	
	FULL MARKET VALUE	28,400				

42.003-2-23	271 Austin Ridge Rd 210 1 Family Res		Basic Star 41854	0	0	1-200- 6. 2 30,000
Kenny Stacey L	Norwood-Norfolk 406201	14,000	COUNTY TAXABLE VALUE	102,900		
271 Austin Ridge Rd	X	102,900	TOWN TAXABLE VALUE	102,900		
Norwood, NY 13668-3139	89sp15000/92sp15000		SCHOOL TAXABLE VALUE	72,900		
	X		AG002 Ag Dist #2	.00	MT	
	FRNT 172.00 DPTH 255.00		FD034 Potsdam Fire Prot	102,900	TO M	
	BANK8888869		NL001 Norwood Library	102,900	TO	
	EAST-0317012 NRTH-1729506					
	DEED BOOK 2012 PG-18470					
	FULL MARKET VALUE	102,900				

42.003-2-24.2	293 Austin Ridge Rd 210 1 Family Res		Basic Star 41854	0	0	1-200- 6. 3 30,000
Wilson Edward	Norwood-Norfolk 406201	17,000	COUNTY TAXABLE VALUE	129,700		
Wilson Diane	X	129,700	TOWN TAXABLE VALUE	129,700		
293 Austin Ridge Rd	X		SCHOOL TAXABLE VALUE	99,700		
Norwood, NY 13668	X		AG002 Ag Dist #2	.00	MT	
	ACRES 2.00		FD034 Potsdam Fire Prot	129,700	TO M	
	EAST-0317268 NRTH-1730079		NL001 Norwood Library	129,700	TO	
	DEED BOOK 927 PG-00767					
	FULL MARKET VALUE	129,700				

42.003-2-24.4	295 Austin Ridge Rd 240 Rural res		Basic Star 41854	0	0	1-200- 6. 4 30,000
Sloan William	Norwood-Norfolk 406201	25,900	COUNTY TAXABLE VALUE	164,925		
Sloan Tracey	X	164,925	TOWN TAXABLE VALUE	164,925		
295 Austin Ridge Rd	1026/929		SCHOOL TAXABLE VALUE	134,925		
Norwood, NY 13668	84sp36000 993/469		AG002 Ag Dist #2	.00	MT	
	ACRES 19.20		FD034 Potsdam Fire Prot	164,925	TO M	
	EAST-0316723 NRTH-1730732		NL001 Norwood Library	164,925	TO	
	DEED BOOK 981 PG-00941					
	FULL MARKET VALUE	164,925				

STATE OF NEW YORK
COUNTY - St Lawrence
TOWN - Potsdam
SWIS - 407489

2 0 1 6 T E N T A T I V E A S S E S S M E N T R O L L
T A X A B L E SECTION OF THE ROLL - 1

PAGE 883
VALUATION DATE-JUL 01, 2015
TAXABLE STATUS DATE-MAR 01, 2016

TAX MAP NUMBER SEQUENCE
UNIFORM PERCENT OF VALUE IS 100.00
UNIFORM PERCENT OF VALUE IS 100.00

TAX MAP PARCEL NUMBER	PROPERTY LOCATION & CLASS	ASSESSMENT	EXEMPTION CODE	COUNTY	TOWN	SCHOOL
CURRENT OWNERS NAME	SCHOOL DISTRICT	LAND	TAX DESCRIPTION	TAXABLE VALUE		
CURRENT OWNERS ADDRESS	PARCEL SIZE/GRID COORD	TOTAL	SPECIAL DISTRICTS	ACCOUNT NO.		

42.003-2-24.31	275 Austin Ridge Rd			42.003-2-24.31		*****
Conroy Jeff E	210 1 Family Res		COUNTY TAXABLE VALUE			1-200-6.3
Conroy Kathy L	Norwood-Norfolk 406201	18,200	TOWN TAXABLE VALUE			
275 Austin Ridge Rd	2002sp80000	94,500	SCHOOL TAXABLE VALUE			
Norwood, NY 13668	2009sp90000		AG002 Ag Dist #2			
	x		FD034 Potsdam Fire Prot			
	ACRES 3.20 BANK8888869		NL001 Norwood Library			
	EAST-0317009 NRTH-1729927					
	DEED BOOK 2009 PG-1199					
	FULL MARKET VALUE	94,500				

42.003-2-24.111	263 Austin Ridge Rd	70 PCT OF VALUE USED FOR EXEMPTION PURPOSES		42.003-2-24.111		*****
Farmer Keith	240 Rural res		VET WAR CT 41121	6,069	6,069	1-200- 6.11
263 Austin Ridge Rd	Norwood-Norfolk 406201	30,000	Enhanced S 41834	0	0	0
Norwood, NY 13668	X	57,800	COUNTY TAXABLE VALUE			57,800
	X		TOWN TAXABLE VALUE			
	X		SCHOOL TAXABLE VALUE			
	ACRES 19.00		AG002 Ag Dist #2			
	EAST-0316465 NRTH-1729400		FD034 Potsdam Fire Prot			
	DEED BOOK 867 PG-00438		NL001 Norwood Library			
	FULL MARKET VALUE	57,800				

42.003-2-25.2	Austin Ridge Rd			42.003-2-25.2		*****
Sloan William	314 Rural vac<10		COUNTY TAXABLE VALUE			
Sloan Tracey	Norwood-Norfolk 406201	6,500	TOWN TAXABLE VALUE			
295 Austin Ridge Rd	94sp4000	6,500	SCHOOL TAXABLE VALUE			
Norwood, NY 13668	X		AG002 Ag Dist #2			
	X		FD034 Potsdam Fire Prot			
	ACRES 9.90		NL001 Norwood Library			
	EAST-0317121 NRTH-1730908					
	DEED BOOK 1077 PG-874					
	FULL MARKET VALUE	6,500				

42.003-2-26	353 Austin Ridge Rd			42.003-2-26		*****
Zayka Karen	210 1 Family Res		Basic Star 41854	0	0	1-289- 6
Dubois Troy	Norwood-Norfolk 406201	21,000	COUNTY TAXABLE VALUE			30,000
303 Green Rd	Ref 1064/1132 & 1067/960	141,200	TOWN TAXABLE VALUE			
Bolton, MA 01740	01sp24500		SCHOOL TAXABLE VALUE			
	2002sp82000		AG002 Ag Dist #2			
	ACRES 5.60		FD034 Potsdam Fire Prot			
	EAST-0317652 NRTH-1731757		NL001 Norwood Library			
	DEED BOOK 2015 PG-15656					
	FULL MARKET VALUE	141,200				

STATE OF NEW YORK
COUNTY - St Lawrence
TOWN - Potsdam
SWIS - 407489

2 0 1 6 T E N T A T I V E A S S E S S M E N T R O L L
T A X A B L E SECTION OF THE ROLL - 1

PAGE 884
VALUATION DATE-JUL 01, 2015
TAXABLE STATUS DATE-MAR 01, 2016

TAX MAP NUMBER SEQUENCE
UNIFORM PERCENT OF VALUE IS 100.00
UNIFORM PERCENT OF VALUE IS 100.00

TAX MAP PARCEL NUMBER	PROPERTY LOCATION & CLASS	ASSESSMENT	EXEMPTION CODE	COUNTY	TOWN	SCHOOL
CURRENT OWNERS NAME	SCHOOL DISTRICT	LAND	TAX DESCRIPTION	TAXABLE VALUE		
CURRENT OWNERS ADDRESS	PARCEL SIZE/GRID COORD	TOTAL	SPECIAL DISTRICTS			ACCOUNT NO.

42.003-2-27.1	421,425 Austin Ridge Rd			42.003-2-27.1		1-185-13
Colbert Samuel	210 1 Family Res		VET WAR CT 41121	0	8,325	8,325 0
425 Austin Ridge Rd	Norwood-Norfolk 406201	20,600	Dis & Lim 41932	0	14,153	0 0
Norwood, NY 13668	X	55,500	Dis & Lim 41933	0	0	23,588 0
	ACRES 5.60		Basic Star 41854	0	0	0 30,000
	EAST-0318191 NRTH-1733209		COUNTY TAXABLE VALUE		33,022	
	DEED BOOK 1114 PG-1079		TOWN TAXABLE VALUE		23,587	
	FULL MARKET VALUE	55,500	SCHOOL TAXABLE VALUE		25,500	
			AG002 Ag Dist #2		.00 MT	
			FD034 Potsdam Fire Prot		55,500 TO M	
			NL001 Norwood Library		55,500 TO	

42.003-2-29.2	Austin Ridge Rd			42.003-2-29.2		*****
Rutkowski Irrevocable Trust Ni	314 Rural vac<10		COUNTY TAXABLE VALUE		12,800	
Attn: Janet Graven	Norwood-Norfolk 406201	12,800	TOWN TAXABLE VALUE		12,800	
133 Camp Bonsul Rd	X	12,800	SCHOOL TAXABLE VALUE		12,800	
Oxford, PA 19363	X		AG002 Ag Dist #2		.00 MT	
	ACRES 2.60		FD034 Potsdam Fire Prot		12,800 TO M	
	EAST-0319459 NRTH-1734692		NL001 Norwood Library		12,800 TO	
	DEED BOOK 2000 PG-20360					
	FULL MARKET VALUE	12,800				

42.003-2-29.111	474 Austin Ridge Rd			42.003-2-29.111		*****
Graber Jonas	240 Rural res		Basic Star 41854	0	0	1-186- 1
Graber Annie	Norwood-Norfolk 406201	28,900	COUNTY TAXABLE VALUE		83,700	0 30,000
474 Austin Ridge Rd	91spl17000<	83,700	TOWN TAXABLE VALUE		83,700	
Norwood, NY 13668	Ref1052-175		SCHOOL TAXABLE VALUE		53,700	
	2002sp50000<		AG002 Ag Dist #2		.00 MT	
	ACRES 15.30		FD034 Potsdam Fire Prot		83,700 TO M	
	EAST-0319827 NRTH-1734108		NL001 Norwood Library		83,700 TO	
	DEED BOOK 2002 PG-2103					
	FULL MARKET VALUE	83,700				

42.003-2-29.112	532 Austin Ridge Rd			42.003-2-29.112		*****
Graber Jonas S	240 Rural res		COUNTY TAXABLE VALUE		34,100	
Graber Annie J	Norwood-Norfolk 406201	21,100	TOWN TAXABLE VALUE		34,100	
474 Austin Ridge Rd	2004sp14000	34,100	SCHOOL TAXABLE VALUE		34,100	
Norwood, NY 13668	ACRES 23.10		AG002 Ag Dist #2		.00 MT	
	EAST-0320477 NRTH-1734627		FD034 Potsdam Fire Prot		34,100 TO M	
	DEED BOOK 2004 PG-10863		NL001 Norwood Library		34,100 TO	
	FULL MARKET VALUE	34,100				

STATE OF NEW YORK
COUNTY - St Lawrence
TOWN - Potsdam
SWIS - 407489

2 0 1 6 T E N T A T I V E A S S E S S M E N T R O L L
T A X A B L E SECTION OF THE ROLL - 1

PAGE 885
VALUATION DATE-JUL 01, 2015
TAXABLE STATUS DATE-MAR 01, 2016

TAX MAP NUMBER SEQUENCE
UNIFORM PERCENT OF VALUE IS 100.00
UNIFORM PERCENT OF VALUE IS 100.00

TAX MAP PARCEL NUMBER	PROPERTY LOCATION & CLASS	ASSESSMENT	EXEMPTION CODE	COUNTY	TOWN	SCHOOL
CURRENT OWNERS NAME	SCHOOL DISTRICT	LAND	TAX DESCRIPTION	TAXABLE VALUE		
CURRENT OWNERS ADDRESS	PARCEL SIZE/GRID COORD	TOTAL	SPECIAL DISTRICTS			ACCOUNT NO.

42.003-2-29.121	530 Austin Ridge Rd			42.003-2-29.121		*****
Royce Glynn E	210 1 Family Res		CW_15_VET/ 41161	0	12,000	12,000 0
530 Austin Ridge Rd	Norwood-Norfolk 406201	18,600	CW_DISBLD_ 41171	0	40,000	40,000 0
Norwood, NY 13668	2014sp143000	141,000	Enhanced S 41834	0	0	0 65,300
	X		COUNTY TAXABLE VALUE		89,000	
	X		TOWN TAXABLE VALUE		89,000	
	ACRES 3.60 BANK8888830		SCHOOL TAXABLE VALUE		75,700	
	EAST-0319867 NRTH-1735169		FD034 Potsdam Fire Prot		141,000	TO M
	DEED BOOK 2014 PG-6461		NL001 Norwood Library		141,000	TO
	FULL MARKET VALUE	141,000				

42.003-2-30.2	452 Austin Ridge Rd			42.003-2-30.2		*****
Colbert Russell	210 1 Family Res		Enhanced S 41834	0	0	1-186- 2 65,300
Colbert Barbara	Norwood-Norfolk 406201	16,700	COUNTY TAXABLE VALUE		76,800	
452 Austin Ridge Rd	X	76,800	TOWN TAXABLE VALUE		76,800	
Norwood, NY 13668	X		SCHOOL TAXABLE VALUE		11,500	
	X		AG002 Ag Dist #2		.00	MT
	ACRES 1.70		FD034 Potsdam Fire Prot		76,800	TO M
	EAST-0319070 NRTH-1733691		NL001 Norwood Library		76,800	TO
	DEED BOOK 1042 PG-01128					
	FULL MARKET VALUE	76,800				

42.003-2-30.12	459 Austin Ridge Rd			42.003-2-30.12		*****
Wing Glenn B	210 1 Family Res		Basic Star 41854	0	0	0 30,000
459 Austin Ridge Rd	Norwood-Norfolk 406201	17,800	COUNTY TAXABLE VALUE		65,600	
Norwood, NY 13668	94sp28000	65,600	TOWN TAXABLE VALUE		65,600	
	X		SCHOOL TAXABLE VALUE		35,600	
	X		FD034 Potsdam Fire Prot		65,600	TO M
	ACRES 2.80		NL001 Norwood Library		65,600	TO
	EAST-0318961 NRTH-1734043					
	DEED BOOK 2003 PG-4795					
	FULL MARKET VALUE	65,600				

42.003-2-30.111	Austin Ridge Rd			42.003-2-30.111		*****
Graber Jonas	105 Vac farmland		COUNTY TAXABLE VALUE		60,900	
Graber Annie	Norwood-Norfolk 406201	60,900	TOWN TAXABLE VALUE		60,900	
474 Austin Ridge Rd	91sp117000<	60,900	SCHOOL TAXABLE VALUE		60,900	
Norwood, NY 13668	X		AG002 Ag Dist #2		.00	MT
	X		FD034 Potsdam Fire Prot		60,900	TO M
	ACRES 110.20		NL001 Norwood Library		60,900	TO
	EAST-0320108 NRTH-1731946					
	DEED BOOK 2002 PG-2103					
	FULL MARKET VALUE	60,900				

STATE OF NEW YORK
COUNTY - St Lawrence
TOWN - Potsdam
SWIS - 407489

2 0 1 6 T E N T A T I V E A S S E S S M E N T R O L L
T A X A B L E SECTION OF THE ROLL - 1

PAGE 886
VALUATION DATE-JUL 01, 2015
TAXABLE STATUS DATE-MAR 01, 2016

TAX MAP NUMBER SEQUENCE
UNIFORM PERCENT OF VALUE IS 100.00
UNIFORM PERCENT OF VALUE IS 100.00

TAX MAP PARCEL NUMBER	PROPERTY LOCATION & CLASS	ASSESSMENT	EXEMPTION CODE	COUNTY	TOWN	SCHOOL
CURRENT OWNERS NAME	SCHOOL DISTRICT	LAND	TAX DESCRIPTION	TAXABLE VALUE		
CURRENT OWNERS ADDRESS	PARCEL SIZE/GRID COORD	TOTAL	SPECIAL DISTRICTS	ACCOUNT NO.		

42.003-2-31	539 Austin Ridge Rd			42.003-2-31		*****
Duprey Emmett	240 Rural res		Enhanced S 41834	0	0	1-197- 5
Duprey Mary	Norwood-Norfolk 406201	40,100	COUNTY TAXABLE VALUE		99,200	65,300
539 Austin Ridge Rd	X	99,200	TOWN TAXABLE VALUE		99,200	
Norwood, NY 13668	X		SCHOOL TAXABLE VALUE		33,900	
	ACRES 34.00		AG002 Ag Dist #2		.00 MT	
	EAST-0320000 NRTH-1735946		FD034 Potsdam Fire Prot		99,200 TO M	
	DEED BOOK 951 PG-00162		NL001 Norwood Library		99,200 TO	
	FULL MARKET VALUE	99,200				

42.003-2-34	464 Austin Ridge Rd			42.003-2-34		*****
Farmer Sheila	210 1 Family Res		VET WAR CT 41121	0	12,000	12,000 0
464 Austin Ridge Rd	Norwood-Norfolk 406201	17,500	Enhanced S 41834	0	0	65,300
Norwood, NY 13668	97sp4500	115,000	COUNTY TAXABLE VALUE		103,000	
	ACRES 2.50		TOWN TAXABLE VALUE		103,000	
	EAST-0319457 NRTH-1733813		SCHOOL TAXABLE VALUE		49,700	
	DEED BOOK 1112 PG-54		FD034 Potsdam Fire Prot		115,000 TO M	
	FULL MARKET VALUE	115,000	NL001 Norwood Library		115,000 TO	

42.003-2-35	460 Austin Ridge Rd			42.003-2-35		*****
Allen Frederick J Jr	210 1 Family Res		Basic Star 41854	0	0	30,000
Allen Jill T	Norwood-Norfolk 406201	17,500	COUNTY TAXABLE VALUE		66,200	
460 Austin Ridge Rd	2012sp58000	66,200	TOWN TAXABLE VALUE		66,200	
Norwood, NY 13668-3121	ACRES 2.50 BANK8888869		SCHOOL TAXABLE VALUE		36,200	
	EAST-0319297 NRTH-1733760		FD034 Potsdam Fire Prot		66,200 TO M	
	DEED BOOK 2012 PG-16817		NL001 Norwood Library		66,200 TO	
	FULL MARKET VALUE	66,200				

42.003-2-36.1	Austin Ridge Rd			42.003-2-36.1		*****
Mcmahon Leonard	312 Vac w/imprv		COUNTY TAXABLE VALUE		12,600	
Mcmahon Judith	Norwood-Norfolk 406201	10,200	TOWN TAXABLE VALUE		12,600	
430 Austin Ridge Rd	97sp10800	12,600	SCHOOL TAXABLE VALUE		12,600	
Norwood, NY 13668	ACRES 7.20		FD034 Potsdam Fire Prot		12,600 TO M	
	EAST-0319110 NRTH-1732677		NL001 Norwood Library		12,600 TO	
	DEED BOOK 1112 PG-49					
	FULL MARKET VALUE	12,600				

42.003-2-36.2	430 Austin Ridge Rd			42.003-2-36.2		*****
McMahon Michelle	210 1 Family Res		Basic Star 41854	0	0	30,000
430 Austin Ridge Rd	Norwood-Norfolk 406201	17,200	COUNTY TAXABLE VALUE		99,800	
Norwood, NY 13668	ACRES 2.20	99,800	TOWN TAXABLE VALUE		99,800	
	EAST-0318708 NRTH-1733081		SCHOOL TAXABLE VALUE		69,800	
	DEED BOOK 2011 PG-12426		FD034 Potsdam Fire Prot		99,800 TO M	
	FULL MARKET VALUE	99,800	NL001 Norwood Library		99,800 TO	

STATE OF NEW YORK
COUNTY - St Lawrence
TOWN - Potsdam
SWIS - 407489

2 0 1 6 T E N T A T I V E A S S E S S M E N T R O L L
T A X A B L E SECTION OF THE ROLL - 1

PAGE 887
VALUATION DATE-JUL 01, 2015
TAXABLE STATUS DATE-MAR 01, 2016

TAX MAP NUMBER SEQUENCE
UNIFORM PERCENT OF VALUE IS 100.00
UNIFORM PERCENT OF VALUE IS 100.00

TAX MAP PARCEL NUMBER	PROPERTY LOCATION & CLASS	ASSESSMENT	EXEMPTION CODE	COUNTY	TOWN	SCHOOL
CURRENT OWNERS NAME	SCHOOL DISTRICT	LAND	TAX DESCRIPTION	TAXABLE VALUE		
CURRENT OWNERS ADDRESS	PARCEL SIZE/GRID COORD	TOTAL	SPECIAL DISTRICTS			ACCOUNT NO.

42.003-2-37.1	442 Austin Ridge Rd 210 1 Family Res		Basic Star 41854	0	0	0 30,000
Planty Dale	Norwood-Norfolk 406201	23,700	COUNTY TAXABLE VALUE		149,600	
Planty Celeste	98sp5500	149,600	TOWN TAXABLE VALUE		149,600	
442 Austin Ridge Rd	ACRES 8.70		SCHOOL TAXABLE VALUE		119,600	
Norwood, NY 13668	EAST-0319123 NRTH-1733186		AG002 Ag Dist #2		.00 MT	
	DEED BOOK 1998 PG-2186		FD034 Potsdam Fire Prot		149,600 TO M	
	FULL MARKET VALUE	149,600	NL001 Norwood Library		149,600 TO	

42.003-2-37.2	440 Austin Ridge Rd 210 1 Family Res		Basic Star 41854	0	0	0 30,000
Planty Jacqueline	Norwood-Norfolk 406201	16,200	COUNTY TAXABLE VALUE		91,900	
440 Austin Ridge Rd	x	91,900	TOWN TAXABLE VALUE		91,900	
Norwood, NY 13668	x		SCHOOL TAXABLE VALUE		61,900	
	x		AG002 Ag Dist #2		.00 MT	
	FRNT 130.00 DPTH 200.00		FD034 Potsdam Fire Prot		91,900 TO M	
	BANK8888869		NL001 Norwood Library		91,900 TO	
	EAST-0318769 NRTH-1733472					
	DEED BOOK 2007 PG-21416					
	FULL MARKET VALUE	91,900				

42.003-2-38	1479 River Rd 210 1 Family Res		VET WAR CT 41121	0	12,000	12,000 0
Haggett Carl	Norwood-Norfolk 406201	17,500	Basic Star 41854	0	0	0 30,000
Haggett Sheila	X	181,200	COUNTY TAXABLE VALUE		169,200	
1479 River Rd	X		TOWN TAXABLE VALUE		169,200	
Norwood, NY 13668	X		SCHOOL TAXABLE VALUE		151,200	
	ACRES 2.50 BANK8888869		FD034 Potsdam Fire Prot		181,200 TO M	
	EAST-0324182 NRTH-1735534		NL001 Norwood Library		181,200 TO	
	DEED BOOK 1072 PG-819					
	FULL MARKET VALUE	181,200				

42.003-2-39	529 Austin Ridge Rd 240 Rural res		Ag Distric 41720	0	19,601	19,601 19,601
Finen Margaret (LC)	Norwood-Norfolk 406201	55,300	Basic Star 41854	0	0	0 30,000
Finen James-LC	L/Con dtd: 4/18/2011	112,000	COUNTY TAXABLE VALUE		92,399	
529 Austin Ridge Rd	sale price \$142,500		TOWN TAXABLE VALUE		92,399	
Norwood, NY 13668	ACRES 56.90		SCHOOL TAXABLE VALUE		62,399	
	EAST-0319258 NRTH-1735166		AG002 Ag Dist #2		.00 MT	
MAY BE SUBJECT TO PAYMENT	FULL MARKET VALUE	112,000	FD034 Potsdam Fire Prot		92,399 TO M	
UNDER AGDIST LAW TIL 2020			19,601 EX			
			NL001 Norwood Library		92,399 TO	
			19,601 EX			

STATE OF NEW YORK
COUNTY - St Lawrence
TOWN - Potsdam
SWIS - 407489

2 0 1 6 T E N T A T I V E A S S E S S M E N T R O L L
T A X A B L E SECTION OF THE ROLL - 1

PAGE 888
VALUATION DATE-JUL 01, 2015
TAXABLE STATUS DATE-MAR 01, 2016

TAX MAP NUMBER SEQUENCE
UNIFORM PERCENT OF VALUE IS 100.00
UNIFORM PERCENT OF VALUE IS 100.00

TAX MAP PARCEL NUMBER	PROPERTY LOCATION & CLASS	ASSESSMENT	EXEMPTION CODE	COUNTY	TOWN	SCHOOL
CURRENT OWNERS NAME	SCHOOL DISTRICT	LAND	TAX DESCRIPTION	TAXABLE VALUE		
CURRENT OWNERS ADDRESS	PARCEL SIZE/GRID COORD	TOTAL	SPECIAL DISTRICTS	ACCOUNT NO.		

42.003-2-40	Austin Ridge Rd			42.003-2-40	*****	
Graber Jonas	312 Vac w/imprv		COUNTY TAXABLE VALUE	14,400		
Graber Annie	Norwood-Norfolk 406201	6,000	TOWN TAXABLE VALUE	14,400		
474 Austin Ridge Rd	2011sp6000	14,400	SCHOOL TAXABLE VALUE	14,400		
Norwood, NY 13668	ACRES 1.50		FD034 Potsdam Fire Prot	14,400 TO M		
	EAST-0319295 NRTH-1734425		NL001 Norwood Library	14,400 TO		
	DEED BOOK 2011 PG-12538					
	FULL MARKET VALUE	14,400				

42.003-2-41	Austin Ridge Rd			42.003-2-41	*****	
Schwartz Chris	322 Rural vac>10		COUNTY TAXABLE VALUE	41,400		
Schwartz Susan	Norwood-Norfolk 406201	41,400	TOWN TAXABLE VALUE	41,400		
455 Pucker St	2000sp60000	41,400	SCHOOL TAXABLE VALUE	41,400		
Waterloo, NY 13165	ACRES 74.60		AG002 Ag Dist #2	.00 MT		
	EAST-0317009 NRTH-1732559		FD034 Potsdam Fire Prot	41,400 TO M		
	DEED BOOK 2000 PG-17000		NL001 Norwood Library	41,400 TO		
	FULL MARKET VALUE	41,400				

42.003-2-42	386 Austin Ridge Rd			42.003-2-42	*****	
Schwartz Daniel C.L.	112 Dairy farm		Basic Star 41854	0	0	30,000
Schwartz Sarah S.Z.	Norwood-Norfolk 406201	64,800	Silo 42100	0	1,000	1,000
386 Austin Ridge Rd	ACRES 84.60	115,000	COUNTY TAXABLE VALUE	114,000		
Norwood, NY 13668	EAST-0318683 NRTH-1731361		TOWN TAXABLE VALUE	114,000		
	DEED BOOK 2015 PG-2740		SCHOOL TAXABLE VALUE	84,000		
	FULL MARKET VALUE	115,000	AG002 Ag Dist #2	.00 MT		
			FD034 Potsdam Fire Prot	114,000 TO M		
			1,000 EX			
			NL001 Norwood Library	114,000 TO		
			1,000 EX			

42.003-3-1	205 Austin Ridge Rd			42.003-3-1	*****	
McGinnis Patricia	210 1 Family Res		VET WAR CT 41121	0	12,000	12,000
205 Austin Ridge Rd	Norwood-Norfolk 406201	17,100	Enhanced S 41834	0	0	65,300
Norwood, NY 13668	X	90,300	COUNTY TAXABLE VALUE	78,300		
	X		TOWN TAXABLE VALUE	78,300		
	245x190x140x160		SCHOOL TAXABLE VALUE	25,000		
	FRNT 245.00 DPTH 175.00		AG002 Ag Dist #2	.00 MT		
	EAST-0316406 NRTH-1728119		FD034 Potsdam Fire Prot	90,300 TO M		
	DEED BOOK 854 PG-00492		NL001 Norwood Library	90,300 TO		
	FULL MARKET VALUE	90,300				

STATE OF NEW YORK
 COUNTY - St Lawrence
 TOWN - Potsdam
 SWIS - 407489

2 0 1 6 T E N T A T I V E A S S E S S M E N T R O L L
 T A X A B L E SECTION OF THE ROLL - 1

PAGE 889
 VALUATION DATE-JUL 01, 2015
 TAXABLE STATUS DATE-MAR 01, 2016

TAX MAP NUMBER SEQUENCE
 UNIFORM PERCENT OF VALUE IS 100.00
 UNIFORM PERCENT OF VALUE IS 100.00

TAX MAP PARCEL NUMBER	PROPERTY LOCATION & CLASS	ASSESSMENT	EXEMPTION CODE	COUNTY	TOWN	SCHOOL	ACCOUNT NO.
CURRENT OWNERS NAME	SCHOOL DISTRICT	LAND	TAX DESCRIPTION	TAXABLE VALUE			
CURRENT OWNERS ADDRESS	PARCEL SIZE/GRID COORD	TOTAL	SPECIAL DISTRICTS				

42.003-3-2	195 Austin Ridge Rd			42.003-3-2			1-223- 3
Jarvis-LU Bernard W	210 1 Family Res		Enhanced S 41834	0	0	0	65,300
Jarvis-LU Sharon M	Norwood-Norfolk 406201	17,000	COUNTY TAXABLE VALUE		88,700		
195 Austin Ridge Rd	X	88,700	TOWN TAXABLE VALUE		88,700		
Norwood, NY 13368	X		SCHOOL TAXABLE VALUE		23,400		
	X		AG002 Ag Dist #2		.00	MT	
	ACRES 2.00		FD034 Potsdam Fire Prot		88,700	TO M	
	EAST-0316256 NRTH-1727997		NL001 Norwood Library		88,700	TO	
	DEED BOOK 2005 PG-14510						
	FULL MARKET VALUE	88,700					

42.003-4-1	Austin Ridge Rd			42.003-4-1			
Jarvis Bernard W (LU)	314 Rural vac<10		COUNTY TAXABLE VALUE		4,700		
Jarvis Sharon M (LU)	Norwood-Norfolk 406201	4,700	TOWN TAXABLE VALUE		4,700		
195 Austin Ridge Rd	X	4,700	SCHOOL TAXABLE VALUE		4,700		
Norwood, NY 13668	X		AG002 Ag Dist #2		.00	MT	
	X		FD034 Potsdam Fire Prot		4,700	TO M	
	ACRES 4.70		NL001 Norwood Library		4,700	TO	
	EAST-0315908 NRTH-1728270						
	DEED BOOK 2005 PG-14510						
	FULL MARKET VALUE	4,700					

STATE OF NEW YORK
 COUNTY - St Lawrence
 TOWN - Potsdam
 SWIS - 407489

2 0 1 6 T E N T A T I V E A S S E S S M E N T R O L L
 T A X A B L E S E C T I O N O F T H E R O L L - 1
 M A P S E C T I O N - 0 4 2
 S U B - S E C T I O N - 0 0 3
 U N I F O R M P E R C E N T O F V A L U E I S 1 0 0 . 0 0

PAGE 890
 VALUATION DATE-JUL 01, 2015
 TAXABLE STATUS DATE-MAR 01, 2016
 RPS150/V04/L015
 CURRENT DATE 5/02/2016

*** S P E C I A L D I S T R I C T S U M M A R Y ***

CODE	DISTRICT NAME	TOTAL PARCELS	EXTENSION TYPE	EXTENSION VALUE	AD VALOREM VALUE	EXEMPT AMOUNT	TAXABLE VALUE
AG002	Ag Dist #2	72	MOVTAX				
FD034	Potsdam Fire P	81	TOTAL M		6098,825	20,601	6078,224
NL001	Norwood Librar	81	TOTAL		6098,825	20,601	6078,224

*** S C H O O L D I S T R I C T S U M M A R Y ***

CODE	DISTRICT NAME	TOTAL PARCELS	ASSESSED LAND	ASSESSED TOTAL	EXEMPT AMOUNT	TOTAL TAXABLE	STAR AMOUNT	STAR TAXABLE
406201	Norwood-Norfolk	81	2040,200	6098,825	20,601	6078,224	1679,100	4399,124
	S U B - T O T A L	81	2040,200	6098,825	20,601	6078,224	1679,100	4399,124
	T O T A L	81	2040,200	6098,825	20,601	6078,224	1679,100	4399,124

*** S Y S T E M C O D E S S U M M A R Y ***

NO SYSTEM EXEMPTIONS AT THIS LEVEL

*** E X E M P T I O N S U M M A R Y ***

CODE	DESCRIPTION	TOTAL PARCELS	COUNTY	TOWN	SCHOOL
41121	VET WAR CT	8	82,087	82,087	
41131	VET COM CT	1	6,375	6,375	
41161	CW_15_VET/	2	24,000	24,000	
41171	CW_DISBLD_	1	40,000	40,000	
41692	RPTL466_f	2	6,000		
41720	Ag Distric	1	19,601	19,601	19,601
41803	Aged - Tow	1		5,738	
41834	Enhanced S	12			717,200
41854	Basic Star	33			961,900
41932	Dis & Lim	1	14,153		
41933	Dis & Lim	1		23,588	
42100	Silo	1	1,000	1,000	1,000

STATE OF NEW YORK
 COUNTY - St Lawrence
 TOWN - Potsdam
 SWIS - 407489

2 0 1 6 T E N T A T I V E A S S E S S M E N T R O L L
 T A X A B L E SECTION OF THE ROLL - 1
 M A P S E C T I O N - 042
 S U B - S E C T I O N - 003
 UNIFORM PERCENT OF VALUE IS 100.00

PAGE 891
 VALUATION DATE-JUL 01, 2015
 TAXABLE STATUS DATE-MAR 01, 2016
 RPS150/V04/L015
 CURRENT DATE 5/02/2016

*** E X E M P T I O N S U M M A R Y ***

CODE	DESCRIPTION	TOTAL PARCELS	COUNTY	TOWN	SCHOOL
	T O T A L	64	193,216	202,389	1699,701

*** G R A N D T O T A L S ***

ROLL SEC	DESCRIPTION	TOTAL PARCELS	ASSESSED LAND	ASSESSED TOTAL	TAXABLE COUNTY	TAXABLE TOWN	TAXABLE SCHOOL	STAR TAXABLE
1	TAXABLE	81	2040,200	6098,825	5905,609	5896,436	6078,224	4399,124

STATE OF NEW YORK
COUNTY - St Lawrence
TOWN - Potsdam
SWIS - 407489

2 0 1 6 T E N T A T I V E A S S E S S M E N T R O L L
T A X A B L E SECTION OF THE ROLL - 1

PAGE 892
VALUATION DATE-JUL 01, 2015
TAXABLE STATUS DATE-MAR 01, 2016

TAX MAP NUMBER SEQUENCE
UNIFORM PERCENT OF VALUE IS 100.00
UNIFORM PERCENT OF VALUE IS 100.00

TAX MAP PARCEL NUMBER	PROPERTY LOCATION & CLASS	ASSESSMENT	EXEMPTION CODE	COUNTY	TOWN	SCHOOL
CURRENT OWNERS NAME	SCHOOL DISTRICT	LAND	TAX DESCRIPTION	TAXABLE VALUE		
CURRENT OWNERS ADDRESS	PARCEL SIZE/GRID COORD	TOTAL	SPECIAL DISTRICTS	ACCOUNT NO.		

42.004-3-1	45 Norwood Knapps Station Rd			42.004-3-1		1-263-11
Grant James A Jr	210 1 Family Res		Basic Star 41854	0	0	30,000
45 Norwood Knapps Station Rd	Norwood-Norfolk 406201	28,000	COUNTY TAXABLE VALUE		99,800	
Norwood, NY 13668	2006sp4000	99,800	TOWN TAXABLE VALUE		99,800	
	X		SCHOOL TAXABLE VALUE		69,800	
	X		FD034 Potsdam Fire Prot		99,800 TO M	
	ACRES 14.90 BANK8888830		NL001 Norwood Library		99,800 TO	
	EAST-0330225 NRTH-1728551					
	DEED BOOK 2008 PG-5354					
	FULL MARKET VALUE	99,800				

42.004-3-2.2	95 Norwood Knapps Station Rd			42.004-3-2.2		
Sherman James R	210 1 Family Res		Enhanced S 41834	0	0	65,300
Sherman Bernadette	Norwood-Norfolk 406201	16,900	COUNTY TAXABLE VALUE		70,900	
95 Norwood Knapps Station Rd	X	70,900	TOWN TAXABLE VALUE		70,900	
Norwood, NY 13668	X		SCHOOL TAXABLE VALUE		5,600	
	X		FD034 Potsdam Fire Prot		70,900 TO M	
	ACRES 1.85		NL001 Norwood Library		70,900 TO	
	EAST-0330918 NRTH-1728768					
	DEED BOOK 1998 PG-2137					
	FULL MARKET VALUE	70,900				

42.004-3-2.11	Cr 48			42.004-3-2.11		1-295- 5
Sherman James R	314 Rural vac<10		COUNTY TAXABLE VALUE		9,500	
Sherman Bernadette M	Norwood-Norfolk 406201	9,500	TOWN TAXABLE VALUE		9,500	
95 Norwood Knapps Station Rd	X	9,500	SCHOOL TAXABLE VALUE		9,500	
Norwood, NY 13668	X		FD034 Potsdam Fire Prot		9,500 TO M	
	X		NL001 Norwood Library		9,500 TO	
	ACRES 5.80					
	EAST-0330744 NRTH-1729114					
	DEED BOOK 2009 PG-14034					
	FULL MARKET VALUE	9,500				

42.004-3-3.1	126 Cr 48			42.004-3-3.1		1-270-12
Sherman Elaine M	270 Mfg housing		COUNTY TAXABLE VALUE		26,700	
291 Adams Rd	Norwood-Norfolk 406201	14,400	TOWN TAXABLE VALUE		26,700	
Norfolk, NY 13667-3172	2000/14009	26,700	SCHOOL TAXABLE VALUE		26,700	
	X		FD034 Potsdam Fire Prot		26,700 TO M	
	FRNT 280.00 DPTH 100.00		NL001 Norwood Library		26,700 TO	
	EAST-0331149 NRTH-1728953					
	DEED BOOK 2013 PG-4434					
	FULL MARKET VALUE	26,700				

STATE OF NEW YORK
COUNTY - St Lawrence
TOWN - Potsdam
SWIS - 407489

2 0 1 6 T E N T A T I V E A S S E S S M E N T R O L L
T A X A B L E SECTION OF THE ROLL - 1

PAGE 893
VALUATION DATE-JUL 01, 2015
TAXABLE STATUS DATE-MAR 01, 2016

TAX MAP NUMBER SEQUENCE
UNIFORM PERCENT OF VALUE IS 100.00
UNIFORM PERCENT OF VALUE IS 100.00

TAX MAP PARCEL NUMBER	PROPERTY LOCATION & CLASS	ASSESSMENT	EXEMPTION CODE	COUNTY	TOWN	SCHOOL
CURRENT OWNERS NAME	SCHOOL DISTRICT	LAND	TAX DESCRIPTION	TAXABLE VALUE		
CURRENT OWNERS ADDRESS	PARCEL SIZE/GRID COORD	TOTAL	SPECIAL DISTRICTS	ACCOUNT NO.		
***** 42.004-3-5 *****						
149 Cr 48						1-200- 7
42.004-3-5	210 1 Family Res		VET WAR CT 41121	0	12,000	12,000 0
Hoyt Donald	Norwood-Norfolk 406201	20,600	Basic Star 41854	0	0	0 30,000
149 County Route 48	Cemetery Rd/zone R-2	83,900	COUNTY TAXABLE VALUE		71,900	
Norwood, NY 13668	X		TOWN TAXABLE VALUE		71,900	
	85sp3000vac		SCHOOL TAXABLE VALUE		53,900	
	ACRES 5.60		FD034 Potsdam Fire Prot		83,900	TO M
	EAST-0331489 NRTH-1729501		NL001 Norwood Library		83,900	TO
	DEED BOOK 1074 PG-769					
	FULL MARKET VALUE	83,900				
***** 42.004-3-6 *****						
Cr 48						1-233- 3
42.004-3-6	314 Rural vac<10		COUNTY TAXABLE VALUE		15,000	
Deon Mark A	Norwood-Norfolk 406201	15,000	TOWN TAXABLE VALUE		15,000	
179 County Route 48	X	15,000	SCHOOL TAXABLE VALUE		15,000	
Norwood, NY 13668	X		FD034 Potsdam Fire Prot		15,000	TO M
	ACRES 8.00		NL001 Norwood Library		15,000	TO
	EAST-0331824 NRTH-1729727					
	DEED BOOK 2012 PG-17932					
	FULL MARKET VALUE	15,000				
***** 42.004-3-7 *****						
170 Cr 48						1-294-15
42.004-3-7	270 Mfg housing		COUNTY TAXABLE VALUE		52,800	
Liebfred James & Richard	Norwood-Norfolk 406201	42,300	TOWN TAXABLE VALUE		52,800	
Liebfred William	X	52,800	SCHOOL TAXABLE VALUE		52,800	
25 River St	X		FD034 Potsdam Fire Prot		52,800	TO M
Norwood, NY 13668	ACRES 50.10		NL001 Norwood Library		52,800	TO
	EAST-0332474 NRTH-1728512					
	DEED BOOK 1041 PG-00399					
	FULL MARKET VALUE	52,800				
***** 42.004-3-8 *****						
148 Cr 48						1-226-13
42.004-3-8	312 Vac w/imprv		COUNTY TAXABLE VALUE		13,000	
Downey Mark A	Norwood-Norfolk 406201	12,000	TOWN TAXABLE VALUE		13,000	
Downey Jacqueline	Dry Bridge Rd/zone R-2	13,000	SCHOOL TAXABLE VALUE		13,000	
43 Elm St	Re:downey's Body Shop		FD034 Potsdam Fire Prot		13,000	TO M
Norwood, NY 13668	1083sp8500		NL001 Norwood Library		13,000	TO
	ACRES 2.50					
	EAST-0331800 NRTH-1728941					
	DEED BOOK 00977 PG-00318					
	FULL MARKET VALUE	13,000				

STATE OF NEW YORK
 COUNTY - St Lawrence
 TOWN - Potsdam
 SWIS - 407489

2 0 1 6 T E N T A T I V E A S S E S S M E N T R O L L
 T A X A B L E SECTION OF THE ROLL - 1

PAGE 894
 VALUATION DATE-JUL 01, 2015
 TAXABLE STATUS DATE-MAR 01, 2016

TAX MAP NUMBER SEQUENCE
 UNIFORM PERCENT OF VALUE IS 100.00
 UNIFORM PERCENT OF VALUE IS 100.00

TAX MAP PARCEL NUMBER	PROPERTY LOCATION & CLASS	ASSESSMENT	EXEMPTION CODE	COUNTY	TOWN	SCHOOL
CURRENT OWNERS NAME	SCHOOL DISTRICT	LAND	TAX DESCRIPTION	TAXABLE VALUE		
CURRENT OWNERS ADDRESS	PARCEL SIZE/GRID COORD	TOTAL	SPECIAL DISTRICTS	ACCOUNT NO.		

42.004-3-11	Cr 48			42.004-3-11		*****
LaBelle David	314 Rural vac<10		COUNTY TAXABLE VALUE			1-208- 5
LaBelle Wendy	Norwood-Norfolk 406201	6,000	TOWN TAXABLE VALUE			
PO Box 240	Dry Bridge Rd/zone R-2	6,000	SCHOOL TAXABLE VALUE			
Helena, NY 13649-0240	X		FD034 Potsdam Fire Prot		6,000 TO M	
	2006sp6600		NL001 Norwood Library		6,000 TO	
	FRNT 140.00 DPTH 280.00					
	EAST-0331448 NRTH-1728839					
	DEED BOOK 2009 PG-17868					
	FULL MARKET VALUE	6,000				

42.004-3-12	98 Norwood Knapps Station Rd			42.004-3-12		*****
Bence Peter	210 1 Family Res		COUNTY TAXABLE VALUE			1-198-15
Bence Linda	Norwood-Norfolk 406201	10,900	TOWN TAXABLE VALUE		73,500	
1052 River Rd	Cemetery Rd/zone R-2	73,500	SCHOOL TAXABLE VALUE		73,500	
Norwood, NY 13668	X		FD034 Potsdam Fire Prot		73,500 TO M	
	X		NL001 Norwood Library		73,500 TO	
	FRNT 150.00 DPTH 150.00					
	EAST-0331298 NRTH-1728804					
	DEED BOOK 910 PG-00873					
	FULL MARKET VALUE	73,500				

42.004-3-16	121 CR 48			42.004-3-16		*****
Ashley Tonya	210 1 Family Res		Basic Star 41854		0	30,000
121 County Route 48	Norwood-Norfolk 406201	16,800	Temp Green 42120		0	500
Norwood, NY 13668	ACRES 5.30	82,000	COUNTY TAXABLE VALUE		81,500	500
	EAST-0331209 NRTH-1729283		TOWN TAXABLE VALUE		81,500	
	DEED BOOK 2011 PG-8115		SCHOOL TAXABLE VALUE		51,500	
	FULL MARKET VALUE	82,000	FD034 Potsdam Fire Prot		81,500 TO M	
			500 EX			
			NL001 Norwood Library		81,500 TO	
			500 EX			

42.004-4-1.1	1504 River Rd			42.004-4-1.1		*****
Haggett Brian J	240 Rural res - WTRFNT		Basic Star 41854		0	30,000
1504 River Rd	Norwood-Norfolk 406201	73,500	COUNTY TAXABLE VALUE		224,700	
Norwood, NY 13668	Ref937/326	224,700	TOWN TAXABLE VALUE		224,700	
	X		SCHOOL TAXABLE VALUE		194,700	
	X		FD034 Potsdam Fire Prot		224,700 TO M	
	ACRES 74.50		NL001 Norwood Library		224,700 TO	
	EAST-0325195 NRTH-1735423					
	DEED BOOK 2012 PG-11459					
	FULL MARKET VALUE	224,700				

STATE OF NEW YORK
 COUNTY - St Lawrence
 TOWN - Potsdam
 SWIS - 407489

2 0 1 6 T E N T A T I V E A S S E S S M E N T R O L L
 T A X A B L E S E C T I O N O F T H E R O L L - 1
 M A P S E C T I O N - 0 4 2
 S U B - S E C T I O N - 0 0 4
 U N I F O R M P E R C E N T O F V A L U E I S 1 0 0 . 0 0

PAGE 895
 VALUATION DATE-JUL 01, 2015
 TAXABLE STATUS DATE-MAR 01, 2016
 RPS150/V04/L015
 CURRENT DATE 5/02/2016

*** S P E C I A L D I S T R I C T S U M M A R Y ***

CODE	DISTRICT NAME	TOTAL PARCELS	EXTENSION TYPE	EXTENSION VALUE	AD VALOREM VALUE	EXEMPT AMOUNT	TAXABLE VALUE
FD034	Potsdam Fire P	12	TOTAL M		757,800	500	757,300
NL001	Norwood Librar	12	TOTAL		757,800	500	757,300

*** S C H O O L D I S T R I C T S U M M A R Y ***

CODE	DISTRICT NAME	TOTAL PARCELS	ASSESSED LAND	ASSESSED TOTAL	EXEMPT AMOUNT	TOTAL TAXABLE	STAR AMOUNT	STAR TAXABLE
406201	Norwood-Norfolk	12	265,900	757,800	500	757,300	185,300	572,000
	S U B - T O T A L	12	265,900	757,800	500	757,300	185,300	572,000
	T O T A L	12	265,900	757,800	500	757,300	185,300	572,000

*** S Y S T E M C O D E S S U M M A R Y ***

NO SYSTEM EXEMPTIONS AT THIS LEVEL

*** E X E M P T I O N S U M M A R Y ***

CODE	DESCRIPTION	TOTAL PARCELS	COUNTY	TOWN	SCHOOL
41121	VET WAR CT	1	12,000	12,000	
41834	Enhanced S	1			65,300
41854	Basic Star	4			120,000
42120	Temp Green	1	500	500	500
	T O T A L	7	12,500	12,500	185,800

STATE OF NEW YORK
COUNTY - St Lawrence
TOWN - Potsdam
SWIS - 407489

2 0 1 6 T E N T A T I V E A S S E S S M E N T R O L L
T A X A B L E SECTION OF THE ROLL - 1
M A P S E C T I O N - 042
S U B - S E C T I O N - 004
UNIFORM PERCENT OF VALUE IS 100.00

PAGE 896
VALUATION DATE-JUL 01, 2015
TAXABLE STATUS DATE-MAR 01, 2016
RPS150/V04/L015
CURRENT DATE 5/02/2016

*** G R A N D T O T A L S ***

ROLL SEC	DESCRIPTION	TOTAL PARCELS	ASSESSED LAND	ASSESSED TOTAL	TAXABLE COUNTY	TAXABLE TOWN	TAXABLE SCHOOL	STAR TAXABLE
1	TAXABLE	12	265,900	757,800	745,300	745,300	757,300	572,000

STATE OF NEW YORK
COUNTY - St Lawrence
TOWN - Potsdam
SWIS - 407489

2 0 1 6 T E N T A T I V E A S S E S S M E N T R O L L
T A X A B L E SECTION OF THE ROLL - 1

PAGE 897
VALUATION DATE-JUL 01, 2015
TAXABLE STATUS DATE-MAR 01, 2016

TAX MAP NUMBER SEQUENCE
UNIFORM PERCENT OF VALUE IS 100.00
UNIFORM PERCENT OF VALUE IS 100.00

TAX MAP PARCEL NUMBER	PROPERTY LOCATION & CLASS	ASSESSMENT	EXEMPTION CODE	COUNTY	TOWN	SCHOOL
CURRENT OWNERS NAME	SCHOOL DISTRICT	LAND	TAX DESCRIPTION	TAXABLE VALUE		
CURRENT OWNERS ADDRESS	PARCEL SIZE/GRID COORD	TOTAL	SPECIAL DISTRICTS	ACCOUNT NO.		

51.004-2-1.1	3003 Cr 14			51.004-2-1.1		*****
LaRue Terry	270 Mfg housing		Basic Star 41854	0	0	1-243- 7
3003 County Route 14	Madrid-Waddingt 405601	16,700	COUNTY TAXABLE VALUE	50,000		
Madrid, NY 13660	2010sp50000	50,000	TOWN TAXABLE VALUE	50,000		
	X		SCHOOL TAXABLE VALUE	20,000		
	X		AG002 Ag Dist #2	.00 MT		
	ACRES 1.70 BANK8888288		FD034 Potsdam Fire Prot	50,000	TO M	
	EAST-0285191 NRTH-1716487					
	DEED BOOK 2010 PG-17622					
	FULL MARKET VALUE	50,000				

51.004-2-1.2	3005 Cr 14			51.004-2-1.2		*****
Wright Craig	210 1 Family Res		Basic Star 41854	0	0	30,000
3005 County Route 14	Madrid-Waddingt 405601	16,500	COUNTY TAXABLE VALUE	120,200		
Madrid, NY 13660	95sp60000	120,200	TOWN TAXABLE VALUE	120,200		
	ACRES 1.50		SCHOOL TAXABLE VALUE	90,200		
	EAST-0285364 NRTH-1716660		AG002 Ag Dist #2	.00 MT		
	DEED BOOK 1999 PG-25124		FD034 Potsdam Fire Prot	120,200	TO M	
	FULL MARKET VALUE	120,200				

51.004-2-2.1	2969 CR 14			51.004-2-2.1		*****
Kingston Linda	210 1 Family Res		Basic Star 41854	0	0	1-226- 6
2969 County Route 14	Madrid-Waddingt 405601	20,300	COUNTY TAXABLE VALUE	39,900		
Madrid, NY 13660	x	39,900	TOWN TAXABLE VALUE	39,900		
	x		SCHOOL TAXABLE VALUE	9,900		
	x		AG002 Ag Dist #2	.00 MT		
	ACRES 5.29		FD034 Potsdam Fire Prot	39,900	TO M	
	EAST-0285039 NRTH-1716184					
	DEED BOOK 2014 PG-10886					
	FULL MARKET VALUE	39,900				

51.004-2-2.2	2970 Cr 14			51.004-2-2.2		*****
Mapleview Dairy LLC	120 Field crops - WTRFNT		Ag Distric 41720	0	34,848	34,848
307 Jones Rd	Madrid-Waddingt 405601	73,600	Silo 42100	0	41,900	41,900
Madrid, NY 13660	ACRES 72.20	238,200	COUNTY TAXABLE VALUE	161,452		
	EAST-0286274 NRTH-1716422		TOWN TAXABLE VALUE	161,452		
	DEED BOOK 2001 PG-8747		SCHOOL TAXABLE VALUE	161,452		
	FULL MARKET VALUE	238,200	AG002 Ag Dist #2	.00 MT		
MAY BE SUBJECT TO PAYMENT			FD034 Potsdam Fire Prot	161,452	TO M	
UNDER AGDIST LAW TIL 2020			76,748 EX			

STATE OF NEW YORK
 COUNTY - St Lawrence
 TOWN - Potsdam
 SWIS - 407489

2 0 1 6 T E N T A T I V E A S S E S S M E N T R O L L
 T A X A B L E SECTION OF THE ROLL - 1

PAGE 898
 VALUATION DATE-JUL 01, 2015
 TAXABLE STATUS DATE-MAR 01, 2016

TAX MAP NUMBER SEQUENCE
 UNIFORM PERCENT OF VALUE IS 100.00
 UNIFORM PERCENT OF VALUE IS 100.00

TAX MAP PARCEL NUMBER	PROPERTY LOCATION & CLASS	ASSESSMENT	EXEMPTION CODE	COUNTY	TOWN	SCHOOL
CURRENT OWNERS NAME	SCHOOL DISTRICT	LAND	TAX DESCRIPTION	TAXABLE VALUE		
CURRENT OWNERS ADDRESS	PARCEL SIZE/GRID COORD	TOTAL	SPECIAL DISTRICTS	ACCOUNT NO.		

51.004-2-3	2960 Cr 14			51.004-2-3		*****
Mitchell Harold	210 1 Family Res		COUNTY TAXABLE VALUE	67,900		1-231- 2
2960 County Route 14	Madrid-Waddingt 405601	17,000	TOWN TAXABLE VALUE	67,900		
Madrid, NY 13660	Bucksbridge/zone R-A	67,900	SCHOOL TAXABLE VALUE	67,900		
	2003sp32500		AG002 Ag Dist #2	.00 MT		
	X		FD034 Potsdam Fire Prot	67,900 TO M		
PRIOR OWNER ON 3/01/2016	ACRES 2.00 BANK8888830					
Mitchell Harold	EAST-0285478 NRTH-1715494					
	DEED BOOK 2016 PG-1501					
	FULL MARKET VALUE	67,900				

51.004-2-4.1	2952 Cr 14			51.004-2-4.1		*****
Buffham James	210 1 Family Res		VET COM CT 41131	0	12,725	12,725 0
Buffham Nancy	Madrid-Waddingt 405601	7,900	Enhanced S 41834	0	0	0 50,900
2952 County Route 14	Bucksbridge/zone R-A	50,900	COUNTY TAXABLE VALUE		38,175	
Madrid, NY 13660	X		TOWN TAXABLE VALUE		38,175	
	X		SCHOOL TAXABLE VALUE		0	
	FRNT 100.00 DPTH 190.00		AG002 Ag Dist #2		.00 MT	
	EAST-0285232 NRTH-1715322		FD034 Potsdam Fire Prot		50,900 TO M	
	DEED BOOK 757 PG-00263					
	FULL MARKET VALUE	50,900				

51.004-2-4.2	2956 Cr 14			51.004-2-4.2		*****
Hanson Stephen	210 1 Family Res		Basic Star 41854	0	0	0 30,000
Hanson Debra	Madrid-Waddingt 405601	8,600	COUNTY TAXABLE VALUE		69,800	
2956 County Route 14	Bucksbridge/zone R-A	69,800	TOWN TAXABLE VALUE		69,800	
Madrid, NY 13660	X		SCHOOL TAXABLE VALUE		39,800	
	X		AG002 Ag Dist #2		.00 MT	
	FRNT 102.00 DPTH 440.00		FD034 Potsdam Fire Prot		69,800 TO M	
	EAST-0285343 NRTH-1715402					
	DEED BOOK 1042 PG-00505					
	FULL MARKET VALUE	69,800				

51.004-2-6	4,6,8 Cemetery Rd			51.004-2-6		*****
Cayea William J	210 1 Family Res - WTRFNT		COUNTY TAXABLE VALUE	109,700		1-207-11
Jones Susanne M	Madrid-Waddingt 405601	36,900	TOWN TAXABLE VALUE	109,700		
4 Cemetary Rd	2001sp59900<	109,700	SCHOOL TAXABLE VALUE	109,700		
Madrid, NY 13660	X		AG002 Ag Dist #2		.00 MT	
	X		FD034 Potsdam Fire Prot		109,700 TO M	
	ACRES 2.90					
	EAST-0285490 NRTH-1715095					
	DEED BOOK 2013 PG-12977					
	FULL MARKET VALUE	109,700				

STATE OF NEW YORK
COUNTY - St Lawrence
TOWN - Potsdam
SWIS - 407489

2 0 1 6 T E N T A T I V E A S S E S S M E N T R O L L
T A X A B L E SECTION OF THE ROLL - 1

PAGE 899
VALUATION DATE-JUL 01, 2015
TAXABLE STATUS DATE-MAR 01, 2016

TAX MAP NUMBER SEQUENCE
UNIFORM PERCENT OF VALUE IS 100.00
UNIFORM PERCENT OF VALUE IS 100.00

TAX MAP PARCEL NUMBER	PROPERTY LOCATION & CLASS	ASSESSMENT	EXEMPTION CODE	COUNTY	TOWN	SCHOOL
CURRENT OWNERS NAME	SCHOOL DISTRICT	LAND	TAX DESCRIPTION	TAXABLE VALUE		
CURRENT OWNERS ADDRESS	PARCEL SIZE/GRID COORD	TOTAL	SPECIAL DISTRICTS	ACCOUNT NO.		

51.004-2-7	2940 Cr 14			51.004-2-7		*****
O'Shea Kelsey	210 1 Family Res		COUNTY TAXABLE VALUE	66,500		1-178- 5
2940 County Route 14	Madrid-Waddingt 405601	6,000	TOWN TAXABLE VALUE	66,500		
Madrid, NY 13660-3116	2013sp65000	66,500	SCHOOL TAXABLE VALUE	66,500		
	2003sp22000		AG002 Ag Dist #2	.00 MT		
	1041/421&425		FD034 Potsdam Fire Prot	66,500 TO M		
	FRNT 80.00 DPTH 166.00					
	EAST-0285140 NRTH-1715119					
	DEED BOOK 2013 PG-6773					
	FULL MARKET VALUE	66,500				

51.004-2-8	Cr 14			51.004-2-8		*****
Cayea William J	314 Rural vac<10		COUNTY TAXABLE VALUE	12,900		1-207-10
Jones Susanne M	Madrid-Waddingt 405601	12,900	TOWN TAXABLE VALUE	12,900		
4 Cemetary Rd	Row1102/414	12,900	SCHOOL TAXABLE VALUE	12,900		
Madrid, NY 13660-3109	Re:monument Of 7Th Day		AG002 Ag Dist #2	.00 MT		
	Advant		FD034 Potsdam Fire Prot	12,900 TO M		
	ACRES 6.60					
	EAST-0285202 NRTH-1714776					
	DEED BOOK 2013 PG-16060					
	FULL MARKET VALUE	12,900				

51.004-2-9	Cemetery Rd			51.004-2-9		*****
Dufrense Raymond	314 Rural vac<10 - WTRFNT		COUNTY TAXABLE VALUE	9,500		1-224-11
Dufrense Dixy	Madrid-Waddingt 405601	9,500	TOWN TAXABLE VALUE	9,500		
3066 County Route 47 Apt 1	X	9,500	SCHOOL TAXABLE VALUE	9,500		
Norwood, NY 13668	Riverfront		AG002 Ag Dist #2	.00 MT		
	X		FD034 Potsdam Fire Prot	9,500 TO M		
	ACRES 4.00					
	EAST-0286185 NRTH-1715211					
	DEED BOOK 1998 PG-13654					
	FULL MARKET VALUE	9,500				

51.004-2-10.3	1593 Sh 310			51.004-2-10.3		*****
Reinke Melba F	270 Mfg housing		COUNTY TAXABLE VALUE	33,900		1-191- 5. 2
5073 Wellington Rd	Madrid-Waddingt 405601	7,800	TOWN TAXABLE VALUE	33,900		
Spring Hill, FL 34609	91sp5000	33,900	SCHOOL TAXABLE VALUE	33,900		
	2014sp12000		AG002 Ag Dist #2	.00 MT		
	X		FD034 Potsdam Fire Prot	33,900 TO M		
	FRNT 100.00 DPTH 190.00					
	EAST-0287684 NRTH-1714911					
	DEED BOOK 2014 PG-10386					
	FULL MARKET VALUE	33,900				

STATE OF NEW YORK
COUNTY - St Lawrence
TOWN - Potsdam
SWIS - 407489

2 0 1 6 T E N T A T I V E A S S E S S M E N T R O L L
T A X A B L E SECTION OF THE ROLL - 1

PAGE 900
VALUATION DATE-JUL 01, 2015
TAXABLE STATUS DATE-MAR 01, 2016

TAX MAP NUMBER SEQUENCE
UNIFORM PERCENT OF VALUE IS 100.00
UNIFORM PERCENT OF VALUE IS 100.00

TAX MAP PARCEL NUMBER	PROPERTY LOCATION & CLASS	ASSESSMENT	EXEMPTION CODE	COUNTY	TOWN	SCHOOL
CURRENT OWNERS NAME	SCHOOL DISTRICT	LAND	TAX DESCRIPTION	TAXABLE VALUE		
CURRENT OWNERS ADDRESS	PARCEL SIZE/GRID COORD	TOTAL	SPECIAL DISTRICTS	ACCOUNT NO.		

51.004-2-10.11	Sh 310			51.004-2-10.11		*****
Mapleview Dairy LLC	105 Vac farmland - WTRFNT		Ag Distric 41720	0	20,987	20,987
307 Jones Rd	Madrid-Waddingt 405601	61,000	COUNTY TAXABLE VALUE		40,013	40,013
Madrid, NY 13660	X	61,000	TOWN TAXABLE VALUE		40,013	40,013
	X		SCHOOL TAXABLE VALUE		40,013	
	X		AG002 Ag Dist #2		.00 MT	
MAY BE SUBJECT TO PAYMENT	ACRES 71.80		FD034 Potsdam Fire Prot		40,013	TO M
UNDER AGDIST LAW TIL 2020	EAST-0287045 NRTH-1714647		20,987 EX			
	DEED BOOK 2001 PG-8747					
	FULL MARKET VALUE	61,000				

51.004-2-11	1589 Sh 310			51.004-2-11		*****
Bradley William-ESTATE E	270 Mfg housing		COUNTY TAXABLE VALUE		14,000	1-175- 7
1589 State Highway 310	Madrid-Waddingt 405601	7,800	TOWN TAXABLE VALUE		14,000	
Canton, NY 13617	X	14,000	SCHOOL TAXABLE VALUE		14,000	
	X		AG002 Ag Dist #2		.00 MT	
	X		FD034 Potsdam Fire Prot		14,000	TO M
	FRNT 100.00 DPTH 190.00					
	EAST-0287647 NRTH-1714806					
	DEED BOOK 711 PG-00269					
	FULL MARKET VALUE	14,000				

51.004-2-13	1579 Sh 310			51.004-2-13		*****
Haught Alan P	210 1 Family Res		Basic Star 41854	0	0	1-200-12
Haught Mary J	Madrid-Waddingt 405601	16,000	COUNTY TAXABLE VALUE		78,200	30,000
1579 State Highway 310	X	78,200	TOWN TAXABLE VALUE		78,200	
Canton, NY 13617	X		SCHOOL TAXABLE VALUE		48,200	
	X		AG002 Ag Dist #2		.00 MT	
	ACRES 1.00		FD034 Potsdam Fire Prot		78,200	TO M
	EAST-0287561 NRTH-1714549					
	DEED BOOK 1033 PG-00340					
	FULL MARKET VALUE	78,200				

51.004-2-14	1494 Sh 310			51.004-2-14		*****
Murray Kenneth	210 1 Family Res		Basic Star 41854	0	0	1-215- 2
Murray Tracy	Madrid-Waddingt 405601	14,400	COUNTY TAXABLE VALUE		76,100	30,000
1494 State Highway 310	91sp36000/94sp49000	76,100	TOWN TAXABLE VALUE		76,100	
Canton, NY 13617	Ref:1078/850		SCHOOL TAXABLE VALUE		46,100	
	X		AG002 Ag Dist #2		.00 MT	
	FRNT 266.00 DPTH 106.00		FD034 Potsdam Fire Prot		76,100	TO M
	BANK8888870					
	EAST-0287598 NRTH-1712384					
	DEED BOOK 1078 PG-852					
	FULL MARKET VALUE	76,100				

STATE OF NEW YORK
COUNTY - St Lawrence
TOWN - Potsdam
SWIS - 407489

2 0 1 6 T E N T A T I V E A S S E S S M E N T R O L L
T A X A B L E SECTION OF THE ROLL - 1

PAGE 901
VALUATION DATE-JUL 01, 2015
TAXABLE STATUS DATE-MAR 01, 2016

TAX MAP NUMBER SEQUENCE
UNIFORM PERCENT OF VALUE IS 100.00
UNIFORM PERCENT OF VALUE IS 100.00

TAX MAP PARCEL NUMBER	PROPERTY LOCATION & CLASS	ASSESSMENT	EXEMPTION CODE	COUNTY	TOWN	SCHOOL
CURRENT OWNERS NAME	SCHOOL DISTRICT	LAND	TAX DESCRIPTION	TAXABLE VALUE		
CURRENT OWNERS ADDRESS	PARCEL SIZE/GRID COORD	TOTAL	SPECIAL DISTRICTS	ACCOUNT NO.		

51.004-2-15	1201 Sykes Rd			51.004-2-15		*****
Webb Arthur P	270 Mfg housing		Basic Star 41854	0	0	1-257- 3
Webb Jamie R	Madrid-Waddingt 405601	10,800	COUNTY TAXABLE VALUE	35,500	0	30,000
1201 Sykes Rd	99sp40000<	35,500	TOWN TAXABLE VALUE	35,500		
Canton, NY 13617	2002sp45000<		SCHOOL TAXABLE VALUE	5,500		
	83x210x248x132		AG002 Ag Dist #2	.00 MT		
	FRNT 210.00 DPTH 165.50		FD034 Potsdam Fire Prot	35,500 TO M		
	EAST-0285819 NRTH-1712919					
	DEED BOOK 2006 PG-19553					
	FULL MARKET VALUE	35,500				

51.004-2-16.11	36 Cr 34			51.004-2-16.11		*****
Niles Gary	210 1 Family Res - WTRFNT		VET WAR CT 41121	0	12,000	1-289- 5.1
Niles Sandra J	Madrid-Waddingt 405601	21,700	Basic Star 41854	0	0	0
36 County Route 34	X	89,800	COUNTY TAXABLE VALUE	77,800	0	30,000
Canton, NY 13617	X		TOWN TAXABLE VALUE	77,800		
	X		SCHOOL TAXABLE VALUE	59,800		
	ACRES 2.70		AG002 Ag Dist #2	.00 MT		
	EAST-0284866 NRTH-1713957		FD034 Potsdam Fire Prot	89,800 TO M		
	DEED BOOK 2008 PG-346					
	FULL MARKET VALUE	89,800				

51.004-2-16.12	33 Cr 34			51.004-2-16.12		*****
Sheridan Susan F	210 1 Family Res - WTRFNT		Basic Star 41854	0	0	0
33 County Route 34	Madrid-Waddingt 405601	21,800	COUNTY TAXABLE VALUE	130,000	0	30,000
Canton, NY 13617	R.o.w. 1101/580	130,000	TOWN TAXABLE VALUE	130,000		
	X		SCHOOL TAXABLE VALUE	100,000		
	X		AG002 Ag Dist #2	.00 MT		
	ACRES 2.80 BANK8888288		FD034 Potsdam Fire Prot	130,000 TO M		
	EAST-0285234 NRTH-1714065					
	DEED BOOK 2002 PG-11889					
	FULL MARKET VALUE	130,000				

51.004-2-16.22	Sykes Rd			51.004-2-16.22		*****
Webb Arthur P	312 Vac w/imprv		COUNTY TAXABLE VALUE	10,400		
Webb Jamie R	Madrid-Waddingt 405601	6,600	TOWN TAXABLE VALUE	10,400		
1201 Sykes Rd	99sp40000<	10,400	SCHOOL TAXABLE VALUE	10,400		
Canton, NY 13617	88sp5000		AG002 Ag Dist #2	.00 MT		
	2002sp45000<		FD034 Potsdam Fire Prot	10,400 TO M		
	ACRES 2.10					
	EAST-0286165 NRTH-1712746					
	DEED BOOK 2006 PG-19553					
	FULL MARKET VALUE	10,400				

STATE OF NEW YORK
COUNTY - St Lawrence
TOWN - Potsdam
SWIS - 407489

2 0 1 6 T E N T A T I V E A S S E S S M E N T R O L L
T A X A B L E SECTION OF THE ROLL - 1

PAGE 902
VALUATION DATE-JUL 01, 2015
TAXABLE STATUS DATE-MAR 01, 2016

TAX MAP NUMBER SEQUENCE
UNIFORM PERCENT OF VALUE IS 100.00
UNIFORM PERCENT OF VALUE IS 100.00

TAX MAP PARCEL NUMBER	PROPERTY LOCATION & CLASS	ASSESSMENT	EXEMPTION CODE	COUNTY	TOWN	SCHOOL
CURRENT OWNERS NAME	SCHOOL DISTRICT	LAND	TAX DESCRIPTION	TAXABLE VALUE		
CURRENT OWNERS ADDRESS	PARCEL SIZE/GRID COORD	TOTAL	SPECIAL DISTRICTS	ACCOUNT NO.		

51.004-2-16.212	1180 Sykes Rd			51.004-2-16.212		*****
Ames Michael J	210 1 Family Res		Basic Star 41854	0	0	0 30,000
1180 Sykes Rd	Madrid-Waddingt 405601	16,800	COUNTY TAXABLE VALUE		70,900	
Canton, NY 13617	2006sp65900	70,900	TOWN TAXABLE VALUE		70,900	
	99sp59000		SCHOOL TAXABLE VALUE		40,900	
	X		AG002 Ag Dist #2		.00 MT	
	ACRES 1.80 BANK8888869		FD034 Potsdam Fire Prot		70,900 TO M	
	EAST-0286187 NRTH-1712335					
	DEED BOOK 2006 PG-4052					
	FULL MARKET VALUE	70,900				

51.004-2-17.1	2795 Cr 14			51.004-2-17.1		*****
McManus Patrick	210 1 Family Res - WTRFNT		Basic Star 41854	0	0	1-264- 3 30,000
McManus Leah	Madrid-Waddingt 405601	24,600	COUNTY TAXABLE VALUE		196,500	
2795 County Route 14	X	196,500	TOWN TAXABLE VALUE		196,500	
Canton, NY 13617	X		SCHOOL TAXABLE VALUE		166,500	
	FRNT 479.00 DPTH		AG002 Ag Dist #2		.00 MT	
	ACRES 5.60 BANK8888830		FD034 Potsdam Fire Prot		196,500 TO M	
	EAST-0282825 NRTH-1712574					
	DEED BOOK 2015 PG-16842					
	FULL MARKET VALUE	196,500				

51.004-2-17.2	2805 CR 14			51.004-2-17.2		*****
Murphy Peggy	210 1 Family Res		Enhanced S 41834	0	0	0 65,300
2805 County Route 14	Madrid-Waddingt 405601	22,300	COUNTY TAXABLE VALUE		183,200	
Canton, NY 13617	FRNT 277.00 DPTH	183,200	TOWN TAXABLE VALUE		183,200	
	ACRES 3.30		SCHOOL TAXABLE VALUE		117,900	
	EAST-0282916 NRTH-1713003		AG002 Ag Dist #2		.00 MT	
	DEED BOOK 2014 PG-5118		FD034 Potsdam Fire Prot		183,200 TO M	
	FULL MARKET VALUE	183,200				

51.004-2-18	Cr 14			51.004-2-18		*****
Mapleview Dairy LLC	105 Vac farmland - WTRFNT		Ag Distric 41720	0	22,956	1-226- 3 22,956
307 Jones Rd	Madrid-Waddingt 405601	67,600	COUNTY TAXABLE VALUE		44,644	
Madrid, NY 13660	X	67,600	TOWN TAXABLE VALUE		44,644	
	X		SCHOOL TAXABLE VALUE		44,644	
	X		AG002 Ag Dist #2		.00 MT	
MAY BE SUBJECT TO PAYMENT	ACRES 87.00		FD034 Potsdam Fire Prot		44,644 TO M	
UNDER AGDIST LAW TIL 2020	EAST-0282246 NRTH-1713741					
	DEED BOOK 2001 PG-8747					
	FULL MARKET VALUE	67,600				

STATE OF NEW YORK
COUNTY - St Lawrence
TOWN - Potsdam
SWIS - 407489

2 0 1 6 T E N T A T I V E A S S E S S M E N T R O L L
T A X A B L E SECTION OF THE ROLL - 1

PAGE 903
VALUATION DATE-JUL 01, 2015
TAXABLE STATUS DATE-MAR 01, 2016

TAX MAP NUMBER SEQUENCE
UNIFORM PERCENT OF VALUE IS 100.00
UNIFORM PERCENT OF VALUE IS 100.00

TAX MAP PARCEL NUMBER	PROPERTY LOCATION & CLASS	ASSESSMENT	EXEMPTION CODE	COUNTY	TOWN	SCHOOL
CURRENT OWNERS NAME	SCHOOL DISTRICT	LAND	TAX DESCRIPTION	TAXABLE VALUE		
CURRENT OWNERS ADDRESS	PARCEL SIZE/GRID COORD	TOTAL	SPECIAL DISTRICTS	ACCOUNT NO.		

2819 Cr 14				51.004-2-19		*****
51.004-2-19	210 1 Family Res - WTRFNT		Basic Star 41854	0	0	0 30,000
Burns Ricky	Madrid-Waddingt 405601	21,700	COUNTY TAXABLE VALUE		254,900	
2819 County Route 14	Bucksbridge/morley Rd	254,900	TOWN TAXABLE VALUE		254,900	
Canton, NY 13617	88sp1000		SCHOOL TAXABLE VALUE		224,900	
	X		AG002 Ag Dist #2		.00 MT	
	ACRES 2.70		FD034 Potsdam Fire Prot		254,900	TO M
	EAST-0282983 NRTH-1713351					
	DEED BOOK 1086 PG-720					
	FULL MARKET VALUE	254,900				

2863 Cr 14				51.004-2-20		*****
51.004-2-20	210 1 Family Res - WTRFNT		Enhanced S 41834	0	0	0 65,300
Latimer Glenn	Madrid-Waddingt 405601	20,400	COUNTY TAXABLE VALUE		123,900	
Latimer June	Bucksbridge/morley Rd	123,900	TOWN TAXABLE VALUE		123,900	
2863 County Route 14	Ref1077/943		SCHOOL TAXABLE VALUE		58,600	
Canton, NY 13617	X		AG002 Ag Dist #2		.00 MT	
	ACRES 1.40		FD034 Potsdam Fire Prot		123,900	TO M
	EAST-0283406 NRTH-1714241					
	DEED BOOK 1070 PG-323					
	FULL MARKET VALUE	123,900				

2871 Cr 14				51.004-2-21.12		*****
51.004-2-21.12	210 1 Family Res - WTRFNT		Basic Star 41854	0	0	0 30,000
White Debra	Madrid-Waddingt 405601	20,400	COUNTY TAXABLE VALUE		99,800	
2871 County Route 14	Bucksbridge/morley Rd	99,800	TOWN TAXABLE VALUE		99,800	
Canton, NY 13617	Ref1077/387&390		SCHOOL TAXABLE VALUE		69,800	
	0983sp29500		AG002 Ag Dist #2		.00 MT	
	ACRES 1.37		FD034 Potsdam Fire Prot		99,800	TO M
	EAST-0283554 NRTH-1714366					
	DEED BOOK 1077 PG-395					
	FULL MARKET VALUE	99,800				

2881 Cr 14				51.004-2-21.21		*****
51.004-2-21.21	210 1 Family Res - WTRFNT		Basic Star 41854	0	0	0 30,000
Bush Brian	Madrid-Waddingt 405601	21,500	COUNTY TAXABLE VALUE		178,000	
Wilson Tina	97sp92000	178,000	TOWN TAXABLE VALUE		178,000	
2881 County Route 14	87sp50000/94sp95000		SCHOOL TAXABLE VALUE		148,000	
Canton, NY 13617	Ref1035/813		AG002 Ag Dist #2		.00 MT	
	ACRES 2.50		FD034 Potsdam Fire Prot		178,000	TO M
	EAST-0283805 NRTH-1714594					
	DEED BOOK 1107 PG-1021					
	FULL MARKET VALUE	178,000				

STATE OF NEW YORK
COUNTY - St Lawrence
TOWN - Potsdam
SWIS - 407489

2 0 1 6 T E N T A T I V E A S S E S S M E N T R O L L
T A X A B L E SECTION OF THE ROLL - 1

PAGE 904
VALUATION DATE-JUL 01, 2015
TAXABLE STATUS DATE-MAR 01, 2016

TAX MAP NUMBER SEQUENCE
UNIFORM PERCENT OF VALUE IS 100.00
UNIFORM PERCENT OF VALUE IS 100.00

TAX MAP PARCEL NUMBER	PROPERTY LOCATION & CLASS	ASSESSMENT	EXEMPTION CODE	COUNTY	TOWN	SCHOOL
CURRENT OWNERS NAME	SCHOOL DISTRICT	LAND	TAX DESCRIPTION	TAXABLE VALUE		
CURRENT OWNERS ADDRESS	PARCEL SIZE/GRID COORD	TOTAL	SPECIAL DISTRICTS	ACCOUNT NO.		

51.004-2-21.111	Cr 14 (off) 105 Vac farmland		Ag Distric 41720	0	0	0
Mapleview Dairy LLC	Madrid-Waddingt 405601	9,300	COUNTY TAXABLE VALUE	9,300		
307 Jones Rd	Re: Agriculture Vacant	9,300	TOWN TAXABLE VALUE	9,300		
Madrid, NY 13660	X		SCHOOL TAXABLE VALUE	9,300		
	X		AG002 Ag Dist #2	.00 MT		
MAY BE SUBJECT TO PAYMENT	ACRES 11.40		FD034 Potsdam Fire Prot	9,300	TO	M
UNDER AGDIST LAW TIL 2020	EAST-0283406 NRTH-1714913					
	DEED BOOK 2001 PG-8747					
	FULL MARKET VALUE	9,300				

51.004-2-22	2889 Cr 14 210 1 Family Res - WTRFNT		Basic Star 41854	0	0	0
Naccari Lewis C	Madrid-Waddingt 405601	20,000	COUNTY TAXABLE VALUE	72,000		30,000
Naccari Terri A	2004sp59900	72,000	TOWN TAXABLE VALUE	72,000		
2889 County Route 14	97sp47000		SCHOOL TAXABLE VALUE	42,000		
Canton, NY 13617	130x135x155x195		AG002 Ag Dist #2	.00 MT		
	ACRES 1.00 BANK8888288		FD034 Potsdam Fire Prot	72,000	TO	M
	EAST-0284057 NRTH-1714674					
	DEED BOOK 2012 PG-3831					
	FULL MARKET VALUE	72,000				

51.004-2-24.1	2897 Cr 14 210 1 Family Res - WTRFNT		Enhanced S 41834	0	0	0
Graves Kenneth	Madrid-Waddingt 405601	20,600	COUNTY TAXABLE VALUE	92,200		65,300
2897 County Route 14	Bucksbridge/morley Rd	92,200	TOWN TAXABLE VALUE	92,200		
Canton, NY 13617	X		SCHOOL TAXABLE VALUE	26,900		
	160' Rvr/frt		AG002 Ag Dist #2	.00 MT		
	ACRES 1.60		FD034 Potsdam Fire Prot	92,200	TO	M
	EAST-0284239 NRTH-1714765					
	DEED BOOK 901 PG-00909					
	FULL MARKET VALUE	92,200				

51.004-2-25	2905 Cr 14 210 1 Family Res - WTRFNT		Enhanced S 41834	0	0	0
Mcintosh Marion	Madrid-Waddingt 405601	16,600	COUNTY TAXABLE VALUE	74,500		65,300
2905 County Route 14	Bucksbridge-Morley Rd	74,500	TOWN TAXABLE VALUE	74,500		
Canton, NY 13617	X		SCHOOL TAXABLE VALUE	9,200		
	X		AG002 Ag Dist #2	.00 MT		
	ACRES 1.60		FD034 Potsdam Fire Prot	74,500	TO	M
	EAST-0284433 NRTH-1714845					
	DEED BOOK 564 PG-00016					
	FULL MARKET VALUE	74,500				

STATE OF NEW YORK
 COUNTY - St Lawrence
 TOWN - Potsdam
 SWIS - 407489

2 0 1 6 T E N T A T I V E A S S E S S M E N T R O L L
 T A X A B L E SECTION OF THE ROLL - 1

PAGE 905
 VALUATION DATE-JUL 01, 2015
 TAXABLE STATUS DATE-MAR 01, 2016

TAX MAP NUMBER SEQUENCE
 UNIFORM PERCENT OF VALUE IS 100.00
 UNIFORM PERCENT OF VALUE IS 100.00

TAX MAP PARCEL NUMBER	PROPERTY LOCATION & CLASS	ASSESSMENT	EXEMPTION CODE-----	COUNTY-----	TOWN-----	SCHOOL
CURRENT OWNERS NAME	SCHOOL DISTRICT	LAND	TAX DESCRIPTION	TAXABLE VALUE		
CURRENT OWNERS ADDRESS	PARCEL SIZE/GRID COORD	TOTAL	SPECIAL DISTRICTS	ACCOUNT NO.		

51.004-2-26	Cr 14 312 Vac w/imprv - WTRFNT		COUNTY TAXABLE VALUE	2,500		1-263-14
Mcintosh Marion	Madrid-Waddingt 405601	2,200	TOWN TAXABLE VALUE	2,500		
2905 County Route 14	Bucksbridge-Morley Rd	2,500	SCHOOL TAXABLE VALUE	2,500		
Canton, NY 13617	X		AG002 Ag Dist #2	.00 MT		
	X		FD034 Potsdam Fire Prot	2,500 TO M		
	ACRES 1.10					
	EAST-0284684 NRTH-1714594					
	DEED BOOK 1101 PG-616					
	FULL MARKET VALUE	2,500				

51.004-2-28.1	Cr 14 105 Vac farmland		COUNTY TAXABLE VALUE	5,600		1-226- 4
Mapleview Dairy LLC	Madrid-Waddingt 405601	5,600	TOWN TAXABLE VALUE	5,600		
307 Jones Rd	Bucksbridge Zone R-A	5,600	SCHOOL TAXABLE VALUE	5,600		
Madrid, NY 13660	X		AG002 Ag Dist #2	.00 MT		
	X		FD034 Potsdam Fire Prot	5,600 TO M		
	ACRES 6.20					
	EAST-0284775 NRTH-1715027					
	DEED BOOK 2006 PG-19682					
	FULL MARKET VALUE	5,600				

51.004-2-29	2947 Cr 14 210 1 Family Res		Basic Star 41854	0	0	1-286-13
White Randolph	Madrid-Waddingt 405601	8,000	COUNTY TAXABLE VALUE	67,900		30,000
White Darlene	Bucksbridge Zone R-A	67,900	TOWN TAXABLE VALUE	67,900		
2947 County Route 14	X		SCHOOL TAXABLE VALUE	37,900		
Madrid, NY 13660	X		AG002 Ag Dist #2	.00 MT		
	FRNT 116.00 DPTH 132.00		FD034 Potsdam Fire Prot	67,900 TO M		
	EAST-0285015 NRTH-1715300					
	DEED BOOK 910 PG-00037					
	FULL MARKET VALUE	67,900				

51.004-2-30.1	2955 Cr 14 210 1 Family Res		VET WAR CT 41121	0	11,415	11,415 0
Gamsby Albert	Madrid-Waddingt 405601	11,700	Basic Star 41854	0	0	30,000
Gamsby Lucinda	Bucksbridge Zone R-A	76,100	COUNTY TAXABLE VALUE	64,685		
2955 County Route 14	X		TOWN TAXABLE VALUE	64,685		
Madrid, NY 13660	166x137x116x88x59x201		SCHOOL TAXABLE VALUE	46,100		
	FRNT 166.00 DPTH 137.00		AG002 Ag Dist #2	.00 MT		
	EAST-0284981 NRTH-1715460		FD034 Potsdam Fire Prot	76,100 TO M		
	DEED BOOK 960 PG-01149					
	FULL MARKET VALUE	76,100				

STATE OF NEW YORK
COUNTY - St Lawrence
TOWN - Potsdam
SWIS - 407489

2 0 1 6 T E N T A T I V E A S S E S S M E N T R O L L
T A X A B L E SECTION OF THE ROLL - 1

PAGE 906
VALUATION DATE-JUL 01, 2015
TAXABLE STATUS DATE-MAR 01, 2016

TAX MAP NUMBER SEQUENCE
UNIFORM PERCENT OF VALUE IS 100.00
UNIFORM PERCENT OF VALUE IS 100.00

TAX MAP PARCEL NUMBER	PROPERTY LOCATION & CLASS	ASSESSMENT	EXEMPTION CODE	COUNTY	TOWN	SCHOOL
CURRENT OWNERS NAME	SCHOOL DISTRICT	LAND	TAX DESCRIPTION	TAXABLE VALUE		
CURRENT OWNERS ADDRESS	PARCEL SIZE/GRID COORD	TOTAL	SPECIAL DISTRICTS	ACCOUNT NO.		

51.004-2-31	2961 Cr 14			51.004-2-31		*****
Robinson Leanne	210 1 Family Res		COUNTY TAXABLE VALUE			1-288-12
Cayea William	Madrid-Waddingt 405601	12,100	TOWN TAXABLE VALUE			
Mitchell,LaRock,Harold&Penny	2002sp18000	29,900	SCHOOL TAXABLE VALUE			
2961 County Route 14	L/CON dtd: 9/6/11		AG002 Ag Dist #2			
Madrid, NY 13660	FRNT 178.00 DPTH 130.00		FD034 Potsdam Fire Prot			
	EAST-0285083 NRTH-1715608					
	DEED BOOK 2011 PG-14758					
	FULL MARKET VALUE	29,900				

51.004-2-32	Buck Rd			51.004-2-32		*****
Mapleview Dairy LLC	105 Vac farmland		Ag Distric 41720			9-999-88
307 Jones Rd	Madrid-Waddingt 405601	26,700	COUNTY TAXABLE VALUE			
Madrid, NY 13660	X	26,700	TOWN TAXABLE VALUE			
	X		SCHOOL TAXABLE VALUE			
	X		AG002 Ag Dist #2			
MAY BE SUBJECT TO PAYMENT	ACRES 29.70		FD034 Potsdam Fire Prot			
UNDER AGDIST LAW TIL 2020	EAST-0284273 NRTH-1715608		4,700 EX			
	DEED BOOK 2001 PG-8747					
	FULL MARKET VALUE	26,700				

51.004-2-33.1	39,41 Cr 34			51.004-2-33.1		*****
LaBaff Gerald L	210 1 Family Res - WTRFNT		Basic Star 41854			1-289- 5.2
LaBaff Crystal M	Madrid-Waddingt 405601	37,600	Silo 42100			30,000
39,41 County Route 34	R.o.w. 1102/416	84,000	COUNTY TAXABLE VALUE			2,000
Canton, NY 13617	82sp75000		TOWN TAXABLE VALUE			
	E#39 House E#41 Modular		SCHOOL TAXABLE VALUE			
	ACRES 5.80		AG002 Ag Dist #2			
	EAST-0285469 NRTH-1713926		FD034 Potsdam Fire Prot			
	DEED BOOK 2012 PG-13712		2,000 EX			
	FULL MARKET VALUE	84,000				

51.004-2-33.22	Cr 34			51.004-2-33.22		*****
Mapleview Dairy, LLC	105 Vac farmland - WTRFNT		COUNTY TAXABLE VALUE			
307 Jones Rd	Madrid-Waddingt 405601	20,000	TOWN TAXABLE VALUE			
Madrid, NY 13660	2009sp3000	20,000	SCHOOL TAXABLE VALUE			
	2014sp20000		AG002 Ag Dist #2			
	x		FD034 Potsdam Fire Prot			
	ACRES 22.20					
	EAST-0286035 NRTH-1713784					
	DEED BOOK 2014 PG-10629					
	FULL MARKET VALUE	20,000				

STATE OF NEW YORK
 COUNTY - St Lawrence
 TOWN - Potsdam
 SWIS - 407489

2 0 1 6 T E N T A T I V E A S S E S S M E N T R O L L
 T A X A B L E SECTION OF THE ROLL - 1

PAGE 907
 VALUATION DATE-JUL 01, 2015
 TAXABLE STATUS DATE-MAR 01, 2016

TAX MAP NUMBER SEQUENCE
 UNIFORM PERCENT OF VALUE IS 100.00
 UNIFORM PERCENT OF VALUE IS 100.00

TAX MAP PARCEL NUMBER	PROPERTY LOCATION & CLASS	ASSESSMENT	EXEMPTION CODE	COUNTY	TOWN	SCHOOL	ACCOUNT NO.
CURRENT OWNERS NAME	SCHOOL DISTRICT	LAND	TAX DESCRIPTION	TAXABLE VALUE			
CURRENT OWNERS ADDRESS	PARCEL SIZE/GRID COORD	TOTAL	SPECIAL DISTRICTS				
***** 51.004-2-33.211 *****							
	Cr 34						
51.004-2-33.211	120 Field crops - WTRFNT		Ag Distric 41720	0	10,600	10,600	10,600
Mapleview Dairy LLC	Madrid-Waddingt 405601	52,400	COUNTY TAXABLE VALUE		43,600		
307 Jones Rd	x	54,200	TOWN TAXABLE VALUE		43,600		
Madrid, NY 13660	x		SCHOOL TAXABLE VALUE		43,600		
	x		AG002 Ag Dist #2		.00 MT		
MAY BE SUBJECT TO PAYMENT	ACRES 67.40		FD034 Potsdam Fire Prot		43,600 TO M		
UNDER AGDIST LAW TIL 2020	EAST-0284693 NRTH-1713099		10,600 EX				
	DEED BOOK 2001 PG-8747						
	FULL MARKET VALUE	54,200					
***** 51.004-2-33.212 *****							
	CR 34						
51.004-2-33.212	105 Vac farmland		COUNTY TAXABLE VALUE		14,000		
Greenwood Acres LLC	Madrid-Waddingt 405601	14,000	TOWN TAXABLE VALUE		14,000		
1087 State Highway 310	11/09sp14000	14,000	SCHOOL TAXABLE VALUE		14,000		
Canton, NY 13617	ACRES 21.10		AG002 Ag Dist #2		.00 MT		
	EAST-0286685 NRTH-1712314		FD034 Potsdam Fire Prot		14,000 TO M		
	DEED BOOK 2009 PG-19535						
	FULL MARKET VALUE	14,000					
***** 51.004-2-34 *****							
	Cr 34						
51.004-2-34	311 Res vac land		COUNTY TAXABLE VALUE		2,300		
Tracy Donald	Madrid-Waddingt 405601	2,300	TOWN TAXABLE VALUE		2,300		
Tracy Bonnie	X	2,300	SCHOOL TAXABLE VALUE		2,300		
64 W Main St	X		AG002 Ag Dist #2		.00 MT		
Canton, NY 13617	X		FD034 Potsdam Fire Prot		2,300 TO M		
	ACRES 2.30						
	EAST-0287229 NRTH-1712474						
	DEED BOOK 1081 PG-1043						
	FULL MARKET VALUE	2,300					
***** 51.004-2-36 *****							
	1643 Sh 310						1-289- 2
51.004-2-36	270 Mfg housing		Basic Star 41854	0	0	0	27,000
White Warren	Madrid-Waddingt 405601	16,000	COUNTY TAXABLE VALUE		27,000		
White Joyce	X	27,000	TOWN TAXABLE VALUE		27,000		
PO Box 72	X		SCHOOL TAXABLE VALUE		0		
Madrid, NY 13660	X		AG002 Ag Dist #2		.00 MT		
	ACRES 1.00		FD034 Potsdam Fire Prot		27,000 TO M		
	EAST-0287988 NRTH-1716108						
	DEED BOOK 745 PG-00251						
	FULL MARKET VALUE	27,000					

STATE OF NEW YORK
 COUNTY - St Lawrence
 TOWN - Potsdam
 SWIS - 407489

2 0 1 6 T E N T A T I V E A S S E S S M E N T R O L L
 T A X A B L E S E C T I O N O F T H E R O L L - 1
 M A P S E C T I O N - 0 5 1
 S U B - S E C T I O N - 0 0 4
 U N I F O R M P E R C E N T O F V A L U E I S 1 0 0 . 0 0

PAGE 908
 VALUATION DATE-JUL 01, 2015
 TAXABLE STATUS DATE-MAR 01, 2016
 RPS150/V04/L015
 CURRENT DATE 5/02/2016

*** S P E C I A L D I S T R I C T S U M M A R Y ***

CODE	DISTRICT NAME	TOTAL PARCELS	EXTENSION TYPE	EXTENSION VALUE	AD VALOREM VALUE	EXEMPT AMOUNT	TAXABLE VALUE
AG002	Ag Dist #2	44	MOVTAX				
FD034	Potsdam Fire P	44	TOTAL M		3197,400	137,991	3059,409

*** S C H O O L D I S T R I C T S U M M A R Y ***

CODE	DISTRICT NAME	TOTAL PARCELS	ASSESSED LAND	ASSESSED TOTAL	EXEMPT AMOUNT	TOTAL TAXABLE	STAR AMOUNT	STAR TAXABLE
405601	Madrid-Waddington	44	884,200	3197,400	137,991	3059,409	879,100	2180,309
	S U B - T O T A L	44	884,200	3197,400	137,991	3059,409	879,100	2180,309
	T O T A L	44	884,200	3197,400	137,991	3059,409	879,100	2180,309

*** S Y S T E M C O D E S S U M M A R Y ***

NO SYSTEM EXEMPTIONS AT THIS LEVEL

*** E X E M P T I O N S U M M A R Y ***

CODE	DESCRIPTION	TOTAL PARCELS	COUNTY	TOWN	SCHOOL
41121	VET WAR CT	2	23,415	23,415	
41131	VET COM CT	1	12,725	12,725	
41720	Ag Distric	6	94,091	94,091	94,091
41834	Enhanced S	5			312,100
41854	Basic Star	19			567,000
42100	Silo	2	43,900	43,900	43,900
	T O T A L	35	174,131	174,131	1017,091

STATE OF NEW YORK
COUNTY - St Lawrence
TOWN - Potsdam
SWIS - 407489

2 0 1 6 T E N T A T I V E A S S E S S M E N T R O L L
T A X A B L E SECTION OF THE ROLL - 1
M A P S E C T I O N - 051
S U B - S E C T I O N - 004
UNIFORM PERCENT OF VALUE IS 100.00

PAGE 909
VALUATION DATE-JUL 01, 2015
TAXABLE STATUS DATE-MAR 01, 2016
RPS150/V04/L015
CURRENT DATE 5/02/2016

*** G R A N D T O T A L S ***

ROLL SEC	DESCRIPTION	TOTAL PARCELS	ASSESSED LAND	ASSESSED TOTAL	TAXABLE COUNTY	TAXABLE TOWN	TAXABLE SCHOOL	STAR TAXABLE
1	TAXABLE	44	884,200	3197,400	3023,269	3023,269	3059,409	2180,309

STATE OF NEW YORK
COUNTY - St Lawrence
TOWN - Potsdam
SWIS - 407489

2 0 1 6 T E N T A T I V E A S S E S S M E N T R O L L
T A X A B L E SECTION OF THE ROLL - 1

PAGE 910
VALUATION DATE-JUL 01, 2015
TAXABLE STATUS DATE-MAR 01, 2016

TAX MAP NUMBER SEQUENCE
UNIFORM PERCENT OF VALUE IS 100.00
UNIFORM PERCENT OF VALUE IS 100.00

TAX MAP PARCEL NUMBER	PROPERTY LOCATION & CLASS	ASSESSMENT	EXEMPTION CODE	COUNTY	TOWN	SCHOOL
CURRENT OWNERS NAME	SCHOOL DISTRICT	LAND	TAX DESCRIPTION	TAXABLE VALUE		
CURRENT OWNERS ADDRESS	PARCEL SIZE/GRID COORD	TOTAL	SPECIAL DISTRICTS	ACCOUNT NO.		

52.001-3-1	8 Dailey Ridge Rd			52.001-3-1		1-252- 2
Mitchell Carolyn M	210 1 Family Res		Basic Star 41854	0	0	0 30,000
8 Dailey Ridge Rd	Madrid-Waddingt 405601	16,600	COUNTY TAXABLE VALUE		71,800	
Madrid, NY 13660	2001sp46000	71,800	TOWN TAXABLE VALUE		71,800	
	X		SCHOOL TAXABLE VALUE		41,800	
	X		AG002 Ag Dist #2		.00 MT	
	ACRES 1.60		FD034 Potsdam Fire Prot		71,800 TO M	
	EAST-0298187 NRTH-1725481					
	DEED BOOK 2001 PG-18005					
	FULL MARKET VALUE	71,800				

52.001-3-2.1	1352 Sh 345			52.001-3-2.1		*****
Harvey George D III	210 1 Family Res		Basic Star 41854	0	0	0 30,000
1352 State Highway 345	Madrid-Waddingt 405601	16,900	COUNTY TAXABLE VALUE		88,000	
Potsdam, NY 13676	X	88,000	TOWN TAXABLE VALUE		88,000	
	X		SCHOOL TAXABLE VALUE		58,000	
	X		AG002 Ag Dist #2		.00 MT	
	ACRES 1.90		FD034 Potsdam Fire Prot		88,000 TO M	
	EAST-0298858 NRTH-1724703					
	DEED BOOK 1074 PG-755					
	FULL MARKET VALUE	88,000				

52.001-3-2.2	66 Dailey Ridge Rd			52.001-3-2.2		*****
Greenwood Acres, LLC	117 Horse farm		Ag Distric 41720	0	553	553 553
1087 State Highway 310	Madrid-Waddingt 405601	75,600	COUNTY TAXABLE VALUE		164,447	
Canton, NY 13617-3378	98sp70000<	165,000	TOWN TAXABLE VALUE		164,447	
	2002sp89000		SCHOOL TAXABLE VALUE		164,447	
	2011sp190000		AG002 Ag Dist #2		.00 MT	
MAY BE SUBJECT TO PAYMENT	ACRES 73.20		FD034 Potsdam Fire Prot		164,447 TO M	
UNDER AGDIST LAW TIL 2020	EAST-0299594 NRTH-1725805		553 EX			
	DEED BOOK 2011 PG-16614					
	FULL MARKET VALUE	165,000				

52.001-3-3.2	1385,1387 Sh 345			52.001-3-3.2		*****
Rookey Paul H	210 1 Family Res		COUNTY TAXABLE VALUE		56,500	
PO Box 415	Madrid-Waddingt 405601	16,500	TOWN TAXABLE VALUE		56,500	
Madrid, NY 13660	1385 Body Shop	56,500	SCHOOL TAXABLE VALUE		56,500	
	1387 House		AG002 Ag Dist #2		.00 MT	
	X		FD034 Potsdam Fire Prot		56,500 TO M	
	ACRES 1.50					
	EAST-0298079 NRTH-1725135					
	DEED BOOK 2003 PG-20883					
	FULL MARKET VALUE	56,500				

STATE OF NEW YORK
COUNTY - St Lawrence
TOWN - Potsdam
SWIS - 407489

2 0 1 6 T E N T A T I V E A S S E S S M E N T R O L L
T A X A B L E SECTION OF THE ROLL - 1

PAGE 911
VALUATION DATE-JUL 01, 2015
TAXABLE STATUS DATE-MAR 01, 2016

TAX MAP NUMBER SEQUENCE
UNIFORM PERCENT OF VALUE IS 100.00
UNIFORM PERCENT OF VALUE IS 100.00

TAX MAP PARCEL NUMBER	PROPERTY LOCATION & CLASS	ASSESSMENT	EXEMPTION CODE	COUNTY	TOWN	SCHOOL
CURRENT OWNERS NAME	SCHOOL DISTRICT	LAND	TAX DESCRIPTION	TAXABLE VALUE		
CURRENT OWNERS ADDRESS	PARCEL SIZE/GRID COORD	TOTAL	SPECIAL DISTRICTS	ACCOUNT NO.		
***** 52.001-3-3.12 *****						
52.001-3-3.12	526 Hughes Rd 210 1 Family Res		Basic Star 41854	0	0	0 30,000
Rookey Julia	Madrid-Waddingt 405601	18,200	COUNTY TAXABLE VALUE			64,600
c/o Paul Rookey	X	64,600	TOWN TAXABLE VALUE			64,600
PO Box 415	X		SCHOOL TAXABLE VALUE			34,600
Madrid, NY 13660-3238	ACRES 1.33		AG002 Ag Dist #2			.00 MT
	EAST-0297906 NRTH-1725287		FD034 Potsdam Fire Prot			64,600 TO M
	DEED BOOK 2012 PG-15520					
	FULL MARKET VALUE	64,600				
***** 52.001-3-3.111 *****						
52.001-3-3.111	1365 Sh 345 270 Mfg housing		VET WAR CT 41121	0	10,200	10,200 0
O'Leary Bernard	Madrid-Waddingt 405601	36,900	Enhanced S 41834	0	0	0 65,300
PO Box 334	X	68,000	COUNTY TAXABLE VALUE			57,800
Madrid, NY 13660	X		TOWN TAXABLE VALUE			57,800
	X		SCHOOL TAXABLE VALUE			2,700
	ACRES 41.30		AG002 Ag Dist #2			.00 MT
	EAST-0297451 NRTH-1724487		FD034 Potsdam Fire Prot			68,000 TO M
	DEED BOOK 1037 PG-00961					
	FULL MARKET VALUE	68,000				
***** 52.001-3-4 *****						
52.001-3-4	1345 Sh 345 210 1 Family Res		COUNTY TAXABLE VALUE			50,000
Robar Frederick D Jr	Madrid-Waddingt 405601	9,400	TOWN TAXABLE VALUE			50,000
691 S Canton Rd	X	50,000	SCHOOL TAXABLE VALUE			50,000
Potsdam, NY 13676	X		AG002 Ag Dist #2			.00 MT
	X		FD034 Potsdam Fire Prot			50,000 TO M
	FRNT 115.00 DPTH 270.00					
	EAST-0298772 NRTH-1724357					
	DEED BOOK 2008 PG-15330					
	FULL MARKET VALUE	50,000				
***** 52.001-3-5 *****						
52.001-3-5	1355 Sh 345 240 Rural res		Enhanced S 41834	0	0	0 65,300
Dickinson Shirley	Madrid-Waddingt 405601	32,500	COUNTY TAXABLE VALUE			161,700
1355 State Highway 345	X	161,700	TOWN TAXABLE VALUE			161,700
Potsdam, NY 13676	X		SCHOOL TAXABLE VALUE			96,400
	X		AG002 Ag Dist #2			.00 MT
	ACRES 39.10		FD034 Potsdam Fire Prot			161,700 TO M
	EAST-0297587 NRTH-1723552					
	DEED BOOK 2009 PG-11968					
	FULL MARKET VALUE	161,700				

STATE OF NEW YORK
COUNTY - St Lawrence
TOWN - Potsdam
SWIS - 407489

2 0 1 6 T E N T A T I V E A S S E S S M E N T R O L L
T A X A B L E SECTION OF THE ROLL - 1

PAGE 912
VALUATION DATE-JUL 01, 2015
TAXABLE STATUS DATE-MAR 01, 2016

TAX MAP NUMBER SEQUENCE
UNIFORM PERCENT OF VALUE IS 100.00
UNIFORM PERCENT OF VALUE IS 100.00

TAX MAP PARCEL NUMBER	PROPERTY LOCATION & CLASS	ASSESSMENT	EXEMPTION CODE	COUNTY	TOWN	SCHOOL
CURRENT OWNERS NAME	SCHOOL DISTRICT	LAND	TAX DESCRIPTION	TAXABLE VALUE		
CURRENT OWNERS ADDRESS	PARCEL SIZE/GRID COORD	TOTAL	SPECIAL DISTRICTS	ACCOUNT NO.		

52.001-3-6.11	1333 Sh 345			52.001-3-6.11		*****
Hale Leslie C	311 Res vac land		Basic Star 41854	0	0	0 30,000
1333 State Highway 345	Madrid-Waddingt 405601	32,000	COUNTY TAXABLE VALUE	67,500		
Potsdam, NY 13676	X	67,500	TOWN TAXABLE VALUE	67,500		
	X		SCHOOL TAXABLE VALUE	37,500		
	X		AG002 Ag Dist #2	.00 MT		
	ACRES 27.90		FD034 Potsdam Fire Prot	67,500	TO M	
	EAST-0298015 NRTH-1723164					
	DEED BOOK 1101 PG-834					
	FULL MARKET VALUE	67,500				

52.001-3-7	1277 Sh 345			52.001-3-7		*****
Siedlecki Susan	472 Kennel / vet		Enhanced S 41834	0	0	0 48,984
1277 State Highway 345	Madrid-Waddingt 405601	59,000	Home Imp - 44212	0	5,000	0 0
Potsdam, NY 13676	Re: Rainbow Kennels	94,200	Home Impro 44213	0	0	5,000 0
	Re: agrmt2001/13865		COUNTY TAXABLE VALUE	89,200		
	X		TOWN TAXABLE VALUE	89,200		
	ACRES 48.60		SCHOOL TAXABLE VALUE	45,216		
	EAST-0299118 NRTH-1722865		AG002 Ag Dist #2	.00 MT		
	DEED BOOK 1113 PG-669		FD034 Potsdam Fire Prot	84,200	TO M	
	FULL MARKET VALUE	94,200	10,000 EX			

52.001-3-9	619 Baker Rd			52.001-3-9		*****
Heberling Susan	240 Rural res		Basic Star 41854	0	0	0 30,000
Bliss Lamar A	Madrid-Waddingt 405601	29,600	COUNTY TAXABLE VALUE	98,700		
619 Baker Rd	X	98,700	TOWN TAXABLE VALUE	98,700		
Potsdam, NY 13676	X		SCHOOL TAXABLE VALUE	68,700		
	X		AG002 Ag Dist #2	.00 MT		
	ACRES 18.20		FD034 Potsdam Fire Prot	98,700	TO M	
	EAST-0299616 NRTH-1722238					
	DEED BOOK 2009 PG-20801					
	FULL MARKET VALUE	98,700				

52.001-3-10	571 Baker Rd			52.001-3-10		*****
Narrow Robert	240 Rural res		Enhanced S 41834	0	0	0 65,300
Narrow Deloras	Madrid-Waddingt 405601	41,000	COUNTY TAXABLE VALUE	100,000		
571 Baker Rd	2001sp10000	100,000	TOWN TAXABLE VALUE	100,000		
Potsdam, NY 13676	86sp7000		SCHOOL TAXABLE VALUE	34,700		
	X		AG002 Ag Dist #2	.00 MT		
	ACRES 40.60		FD034 Potsdam Fire Prot	100,000	TO M	
	EAST-0298122 NRTH-1721978					
	DEED BOOK 2001 PG-7649					
	FULL MARKET VALUE	100,000				

STATE OF NEW YORK
COUNTY - St Lawrence
TOWN - Potsdam
SWIS - 407489

2 0 1 6 T E N T A T I V E A S S E S S M E N T R O L L
T A X A B L E SECTION OF THE ROLL - 1

PAGE 913
VALUATION DATE-JUL 01, 2015
TAXABLE STATUS DATE-MAR 01, 2016

TAX MAP NUMBER SEQUENCE
UNIFORM PERCENT OF VALUE IS 100.00
UNIFORM PERCENT OF VALUE IS 100.00

TAX MAP PARCEL NUMBER	PROPERTY LOCATION & CLASS	ASSESSMENT	EXEMPTION CODE	COUNTY	TOWN	SCHOOL
CURRENT OWNERS NAME	SCHOOL DISTRICT	LAND	TAX DESCRIPTION	TAXABLE VALUE		
CURRENT OWNERS ADDRESS	PARCEL SIZE/GRID COORD	TOTAL	SPECIAL DISTRICTS	ACCOUNT NO.		

52.001-3-11	565 Baker Rd			52.001-3-11		*****
Merrick Gordon W II	311 Res vac land		COUNTY TAXABLE VALUE		1-240- 2	
401 County Route 30	Madrid-Waddingt 405601	16,800	TOWN TAXABLE VALUE			
Lisbon, NY 13658	X	16,800	SCHOOL TAXABLE VALUE			
	X		AG002 Ag Dist #2			
	X		FD034 Potsdam Fire Prot			
	ACRES 1.80					
	EAST-0298317 NRTH-1721070					
	DEED BOOK 2013 PG-17572					
	FULL MARKET VALUE	16,800				

52.001-3-12.2	Blanchard Rd			52.001-3-12.2		*****
Greenwood Acres LLC	105 Vac farmland		Ag Distric 41720	0	8,718	8,718
1087 State Highway 310	Madrid-Waddingt 405601	23,800	COUNTY TAXABLE VALUE		15,082	
Canton, NY 13617	x	23,800	TOWN TAXABLE VALUE		15,082	
	x		SCHOOL TAXABLE VALUE		15,082	
	x		AG002 Ag Dist #2		.00 MT	
MAY BE SUBJECT TO PAYMENT	ACRES 30.00		FD034 Potsdam Fire Prot		15,082	TO M
UNDER AGDIST LAW TIL 2020	EAST-0298966 NRTH-1720508		8,718 EX			
	DEED BOOK 2007 PG-1691					
	FULL MARKET VALUE	23,800				

52.001-3-13.1	497 Blanchard Rd			52.001-3-13.1		*****
Nelson Sonja	210 1 Family Res		Basic Star 41854	0	0	1-206-11
Mathews Paul	Madrid-Waddingt 405601	15,900	COUNTY TAXABLE VALUE		58,800	0 30,000
497 Blanchard Rd	X	58,800	TOWN TAXABLE VALUE		58,800	
Potsdam, NY 13676	85ts1500		SCHOOL TAXABLE VALUE		28,800	
	ACRES 1.90		AG002 Ag Dist #2		.00 MT	
	EAST-0298220 NRTH-0170465		FD034 Potsdam Fire Prot		58,800	TO M
	DEED BOOK 1063 PG-573					
	FULL MARKET VALUE	58,800				

52.001-3-14.2	510 Baker Rd			52.001-3-14.2		*****
Curtis Anthony	210 1 Family Res		Basic Star 41854	0	0	0 30,000
Curtis Ashley L	Madrid-Waddingt 405601	16,900	COUNTY TAXABLE VALUE		85,000	
510 Baker Rd	X	85,000	TOWN TAXABLE VALUE		85,000	
Potsdam, NY 13676	86sp500vac		SCHOOL TAXABLE VALUE		55,000	
	X		AG002 Ag Dist #2		.00 MT	
	ACRES 1.90		FD034 Potsdam Fire Prot		85,000	TO M
	EAST-0297548 NRTH-1720001					
	DEED BOOK 2013 PG-16888					
	FULL MARKET VALUE	85,000				

STATE OF NEW YORK
COUNTY - St Lawrence
TOWN - Potsdam
SWIS - 407489

2 0 1 6 T E N T A T I V E A S S E S S M E N T R O L L
T A X A B L E SECTION OF THE ROLL - 1

PAGE 914
VALUATION DATE-JUL 01, 2015
TAXABLE STATUS DATE-MAR 01, 2016

TAX MAP NUMBER SEQUENCE
UNIFORM PERCENT OF VALUE IS 100.00
UNIFORM PERCENT OF VALUE IS 100.00

TAX MAP PARCEL NUMBER	PROPERTY LOCATION & CLASS	ASSESSMENT	EXEMPTION CODE	COUNTY	TOWN	SCHOOL	ACCOUNT NO.
CURRENT OWNERS NAME	SCHOOL DISTRICT	LAND	TAX DESCRIPTION	TAXABLE VALUE			
CURRENT OWNERS ADDRESS	PARCEL SIZE/GRID COORD	TOTAL	SPECIAL DISTRICTS				

52.001-3-14.3	520 Baker Rd			52.001-3-14.3			*****
Collins Mindy	210 1 Family Res		Basic Star 41854	0	0	0	30,000
520 Baker Rd	Madrid-Waddingt 405601	16,900	COUNTY TAXABLE VALUE		160,200		
Potsdam, NY 13676	X	160,200	TOWN TAXABLE VALUE		160,200		
	88sp3000vac		SCHOOL TAXABLE VALUE		130,200		
	X		AG002 Ag Dist #2		.00 MT		
	ACRES 1.90		FD034 Potsdam Fire Prot		160,200 TO M		
	EAST-0297696 NRTH-1720174						
	DEED BOOK 2002 PG-1735						
	FULL MARKET VALUE	160,200					

52.001-3-14.112	544 Baker Rd			52.001-3-14.112			*****
Mathews Paul II	314 Rural vac<10		COUNTY TAXABLE VALUE		2,500		
Nelson Sonja	Madrid-Waddingt 405601	2,500	TOWN TAXABLE VALUE		2,500		
497 Blanchard Rd	95sp1000	2,500	SCHOOL TAXABLE VALUE		2,500		
Potsdam, NY 13676	89sp3500vac		AG002 Ag Dist #2		.00 MT		
	X		FD034 Potsdam Fire Prot		2,500 TO M		
	ACRES 1.70						
	EAST-0298046 NRTH-1720541						
	DEED BOOK 1110 PG-216						
	FULL MARKET VALUE	2,500					

52.001-3-15.1	545 Baker Rd			52.001-3-15.1			*****
Weaver Alice	210 1 Family Res		VET WAR CT 41121	0	6,690	6,690	0
545 Baker Rd	Madrid-Waddingt 405601	16,700	Aged - Cou 41802	0	13,269	0	0
Potsdam, NY 13676	X	44,600	Aged - Tow 41803	0	0	18,955	0
	X		Enhanced S 41834	0	0	0	44,600
	ACRES 1.70		COUNTY TAXABLE VALUE		24,641		
	EAST-0297976 NRTH-1720896		TOWN TAXABLE VALUE		18,955		
	DEED BOOK 930 PG-00255		SCHOOL TAXABLE VALUE		0		
	FULL MARKET VALUE	44,600	AG002 Ag Dist #2		.00 MT		
			FD034 Potsdam Fire Prot		44,600 TO M		

52.001-3-15.2	Baker Rd			52.001-3-15.2			*****
Fifield Charles H	323 Vacant rural		COUNTY TAXABLE VALUE		22,600		
Fifield Randy L	Madrid-Waddingt 405601	22,600	TOWN TAXABLE VALUE		22,600		
PO Box 214	x	22,600	SCHOOL TAXABLE VALUE		22,600		
Rensselaer Falls, NY 13680	x		AG002 Ag Dist #2		.00 MT		
	x		FD034 Potsdam Fire Prot		22,600 TO M		
	ACRES 41.10						
	EAST-0297213 NRTH-1721395						
	DEED BOOK 2007 PG-14597						
	FULL MARKET VALUE	22,600					

STATE OF NEW YORK
 COUNTY - St Lawrence
 TOWN - Potsdam
 SWIS - 407489

2 0 1 6 T E N T A T I V E A S S E S S M E N T R O L L
 T A X A B L E SECTION OF THE ROLL - 1

PAGE 915
 VALUATION DATE-JUL 01, 2015
 TAXABLE STATUS DATE-MAR 01, 2016

TAX MAP NUMBER SEQUENCE
 UNIFORM PERCENT OF VALUE IS 100.00
 UNIFORM PERCENT OF VALUE IS 100.00

TAX MAP PARCEL NUMBER	PROPERTY LOCATION & CLASS	ASSESSMENT	EXEMPTION CODE	COUNTY	TOWN	SCHOOL
CURRENT OWNERS NAME	SCHOOL DISTRICT	LAND	TAX DESCRIPTION	TAXABLE VALUE		
CURRENT OWNERS ADDRESS	PARCEL SIZE/GRID COORD	TOTAL	SPECIAL DISTRICTS	ACCOUNT NO.		

52.001-3-16	Baker Rd 323 Vacant rural		COUNTY TAXABLE VALUE	5,000		1-191-11
Day Barbara	Madrid-Waddingt 405601	5,000	TOWN TAXABLE VALUE	5,000		
49 School St	X	5,000	SCHOOL TAXABLE VALUE	5,000		
Madrid, NY 13660	X		AG002 Ag Dist #2	.00 MT		
	X		FD034 Potsdam Fire Prot	5,000 TO M		
	ACRES 28.29					
	EAST-0296390 NRTH-1722562					
	DEED BOOK 1999 PG-8849					
	FULL MARKET VALUE	5,000				

52.001-3-17	Baker Rd 323 Vacant rural		COUNTY TAXABLE VALUE	2,100		1-293-10
Connor James D	Madrid-Waddingt 405601	2,100	TOWN TAXABLE VALUE	2,100		
PO Box 236	X	2,100	SCHOOL TAXABLE VALUE	2,100		
Madrid, NY 13660-0236	X		AG002 Ag Dist #2	.00 MT		
	0484sp800		FD034 Potsdam Fire Prot	2,100 TO M		
	ACRES 10.30					
	EAST-0295697 NRTH-1721719					
	DEED BOOK 1998 PG-14587					
	FULL MARKET VALUE	2,100				

52.001-3-18	394,402 Hughes Rd 240 Rural res		Basic Star 41854	0	0	1-188-13
Connor James	Madrid-Waddingt 405601	78,000	COUNTY TAXABLE VALUE	103,400	0	30,000
Connor Doris (Estate)	Curtis Connor-LU	103,400	TOWN TAXABLE VALUE	103,400		
PO Box 236	X		SCHOOL TAXABLE VALUE	73,400		
Madrid, NY 13660	X		AG002 Ag Dist #2	.00 MT		
	ACRES 101.80		FD034 Potsdam Fire Prot	103,400 TO M		
	EAST-0295199 NRTH-1722995					
	DEED BOOK 945 PG-00610					
	FULL MARKET VALUE	103,400				

52.001-3-20	523 Baker Rd 210 1 Family Res		Basic Star 41854	0	0	1-206-17
Lawrence Gary	Madrid-Waddingt 405601	17,900	COUNTY TAXABLE VALUE	56,200	0	30,000
Lawrence Trudy	91sp2000	56,200	TOWN TAXABLE VALUE	56,200		
523 Baker Rd	99sp18000		SCHOOL TAXABLE VALUE	26,200		
Potsdam, NY 13676	X		AG002 Ag Dist #2	.00 MT		
	ACRES 2.90		FD034 Potsdam Fire Prot	56,200 TO M		
	EAST-0297429 NRTH-1720422					
	DEED BOOK 1999 PG-22594					
	FULL MARKET VALUE	56,200				

STATE OF NEW YORK
 COUNTY - St Lawrence
 TOWN - Potsdam
 SWIS - 407489

2 0 1 6 T E N T A T I V E A S S E S S M E N T R O L L
 T A X A B L E SECTION OF THE ROLL - 1

PAGE 916
 VALUATION DATE-JUL 01, 2015
 TAXABLE STATUS DATE-MAR 01, 2016

TAX MAP NUMBER SEQUENCE
 UNIFORM PERCENT OF VALUE IS 100.00
 UNIFORM PERCENT OF VALUE IS 100.00

TAX MAP PARCEL NUMBER	PROPERTY LOCATION & CLASS	ASSESSMENT	EXEMPTION CODE-----	COUNTY-----	TOWN-----	SCHOOL
CURRENT OWNERS NAME	SCHOOL DISTRICT	LAND	TAX DESCRIPTION	TAXABLE VALUE		
CURRENT OWNERS ADDRESS	PARCEL SIZE/GRID COORD	TOTAL	SPECIAL DISTRICTS	ACCOUNT NO.		

52.001-3-21.21	Baker Rd 320 Rural vacant		COUNTY TAXABLE VALUE	3,500		
Nelson Sonja	Madrid-Waddingt 405601	3,500	TOWN TAXABLE VALUE	3,500		
Mathews Paul	97sp2000	3,500	SCHOOL TAXABLE VALUE	3,500		
497 Blanchard Rd	ACRES 2.00		AG002 Ag Dist #2	.00 MT		
Potsdam, NY 13676	EAST-0297870 NRTH-1720280		FD034 Potsdam Fire Prot	3,500 TO M		
	DEED BOOK 1999 PG-6085					
	FULL MARKET VALUE	3,500				

52.001-3-22	1270 Sh 345			52.001-3-22		1-215-13
52.001-3-22	210 1 Family Res		Basic Star 41854	0	0	30,000
Hawkins Michael	Madrid-Waddingt 405601	9,900	COUNTY TAXABLE VALUE	78,200		
Hawkins Tammy	X	78,200	TOWN TAXABLE VALUE	78,200		
1270 State Highway 345	X		SCHOOL TAXABLE VALUE	48,200		
Potsdam, NY 13676	88sp27000		AG002 Ag Dist #2	.00 MT		
	FRNT 135.00 DPTH 155.00		FD034 Potsdam Fire Prot	78,200 TO M		
	EAST-0300206 NRTH-1723168					
	DEED BOOK 1021 PG-00453					
	FULL MARKET VALUE	78,200				

52.001-3-23	1263 Sh 345			52.001-3-23		1-193- 6
52.001-3-23	210 1 Family Res		Basic Star 41854	0	0	30,000
Ames Elaine A	Madrid-Waddingt 405601	16,000	COUNTY TAXABLE VALUE	59,300		
1263 State Highway 345	Re:agrmt2001/13865	59,300	TOWN TAXABLE VALUE	59,300		
Potsdam, NY 13676	ACRES 1.00 BANK8888869		SCHOOL TAXABLE VALUE	29,300		
	EAST-0300111 NRTH-1722907		AG002 Ag Dist #2	.00 MT		
	DEED BOOK 2014 PG-13382		FD034 Potsdam Fire Prot	59,300 TO M		
	FULL MARKET VALUE	59,300				

52.001-4-1	247 Buffham Rd			52.001-4-1		1-257-10. 2
52.001-4-1	240 Rural res		Basic Star 41854	0	0	30,000
Pickering Harold III	Madrid-Waddingt 405601	25,000	COUNTY TAXABLE VALUE	167,000		
Pickering Amanda	91sp78000	167,000	TOWN TAXABLE VALUE	167,000		
247 Buffham Rd	95sp72700		SCHOOL TAXABLE VALUE	137,000		
Madrid, NY 13660	X		AG002 Ag Dist #2	.00 MT		
	ACRES 10.00 BANK8888830		FD034 Potsdam Fire Prot	167,000 TO M		
	EAST-0292969 NRTH-1721027					
	DEED BOOK 1090 PG-3					
	FULL MARKET VALUE	167,000				

STATE OF NEW YORK
 COUNTY - St Lawrence
 TOWN - Potsdam
 SWIS - 407489

2 0 1 6 T E N T A T I V E A S S E S S M E N T R O L L
 T A X A B L E SECTION OF THE ROLL - 1

PAGE 917
 VALUATION DATE-JUL 01, 2015
 TAXABLE STATUS DATE-MAR 01, 2016

TAX MAP NUMBER SEQUENCE
 UNIFORM PERCENT OF VALUE IS 100.00
 UNIFORM PERCENT OF VALUE IS 100.00

TAX MAP PARCEL NUMBER	PROPERTY LOCATION & CLASS	ASSESSMENT	EXEMPTION CODE	COUNTY	TOWN	SCHOOL
CURRENT OWNERS NAME	SCHOOL DISTRICT	LAND	TAX DESCRIPTION	TAXABLE VALUE		
CURRENT OWNERS ADDRESS	PARCEL SIZE/GRID COORD	TOTAL	SPECIAL DISTRICTS	ACCOUNT NO.		

52.001-4-2.11	220 Buffham Rd	33 PCT OF VALUE USED FOR EXEMPTION PURPOSES		52.001-4-2.11	1-257-10.1	
Pryce Francis	240 Rural res	72,000	VET WAR CT 41121	0	4,821	4,821 0
Pryce Barbara	Madrid-Waddingt 405601	97,400	Enhanced S 41834	0	0	0 65,300
220 Buffham Rd	X		COUNTY TAXABLE VALUE		92,579	
Madrid, NY 13660	X		TOWN TAXABLE VALUE		92,579	
	X		SCHOOL TAXABLE VALUE		32,100	
	ACRES 89.70		AG002 Ag Dist #2		.00	MT
	EAST-0292276 NRTH-1721200		FD034 Potsdam Fire Prot		97,400	TO M
	DEED BOOK 855 PG-572					
	FULL MARKET VALUE	97,400				

52.001-4-2.12	226 Buffham Rd		Basic Star 41854	0	0	0 30,000
Pryce Steven F	Madrid-Waddingt 405601	16,400	COUNTY TAXABLE VALUE		72,000	
Pryce Lorrie	X	72,000	TOWN TAXABLE VALUE		72,000	
PO Box 52	X		SCHOOL TAXABLE VALUE		42,000	
Madrid, NY 13660	X		AG002 Ag Dist #2		.00	MT
	ACRES 1.40		FD034 Potsdam Fire Prot		72,000	TO M
	EAST-0293272 NRTH-1720660					
	DEED BOOK 2000 PG-17825					
	FULL MARKET VALUE	72,000				

52.001-4-3	205 Buffham Rd		VET WAR CT 41121	0	12,000	12,000 0
Petrie Daniel Jr	Madrid-Waddingt 405601	30,500	Basic Star 41854	0	0	0 30,000
Petrie Christopher-Lu	X	158,000	COUNTY TAXABLE VALUE		146,000	
PO Box 321	X		TOWN TAXABLE VALUE		146,000	
Madrid, NY 13660	X		SCHOOL TAXABLE VALUE		128,000	
	ACRES 20.00		AG002 Ag Dist #2		.00	MT
	EAST-0291951 NRTH-1720422		FD034 Potsdam Fire Prot		158,000	TO M
	DEED BOOK 1998 PG-970					
	FULL MARKET VALUE	158,000				

52.001-4-5	Buffham Rd		COUNTY TAXABLE VALUE		11,400	
Cordwell Wayne	322 Rural vac>10	11,400	TOWN TAXABLE VALUE		11,400	
Cordwell Mary	Madrid-Waddingt 405601	11,400	SCHOOL TAXABLE VALUE		11,400	
43 Coon Rd	92sp5500		AG002 Ag Dist #2		.00	MT
Canton, NY 13617	X		FD034 Potsdam Fire Prot		11,400	TO M
	X					
	ACRES 11.40					
	EAST-0293142 NRTH-1721978					
	DEED BOOK 1118 PG-492					
	FULL MARKET VALUE	11,400				

STATE OF NEW YORK
 COUNTY - St Lawrence
 TOWN - Potsdam
 SWIS - 407489

2 0 1 6 T E N T A T I V E A S S E S S M E N T R O L L
 T A X A B L E S E C T I O N O F T H E R O L L - 1
 M A P S E C T I O N - 052
 S U B - S E C T I O N - 001
 U N I F O R M P E R C E N T O F V A L U E I S 100.00

PAGE 918
 VALUATION DATE-JUL 01, 2015
 TAXABLE STATUS DATE-MAR 01, 2016
 RPS150/V04/L015
 CURRENT DATE 5/02/2016

*** S P E C I A L D I S T R I C T S U M M A R Y ***

CODE	DISTRICT NAME	TOTAL PARCELS	EXTENSION TYPE	EXTENSION VALUE	AD VALOREM VALUE	EXEMPT AMOUNT	TAXABLE VALUE
AG002	Ag Dist #2	32	MOVTAX				
FD034	Potsdam Fire P	32	TOTAL M		2313,800	19,271	2294,529

*** S C H O O L D I S T R I C T S U M M A R Y ***

CODE	DISTRICT NAME	TOTAL PARCELS	ASSESSED LAND	ASSESSED TOTAL	EXEMPT AMOUNT	TOTAL TAXABLE	STAR AMOUNT	STAR TAXABLE
405601	Madrid-Waddington	32	804,000	2313,800	9,271	2304,529	804,784	1499,745
	S U B - T O T A L	32	804,000	2313,800	9,271	2304,529	804,784	1499,745
	T O T A L	32	804,000	2313,800	9,271	2304,529	804,784	1499,745

*** S Y S T E M C O D E S S U M M A R Y ***

NO SYSTEM EXEMPTIONS AT THIS LEVEL

*** E X E M P T I O N S U M M A R Y ***

CODE	DESCRIPTION	TOTAL PARCELS	COUNTY	TOWN	SCHOOL
41121	VET WAR CT	4	33,711	33,711	
41720	Ag Distric	2	9,271	9,271	9,271
41802	Aged - Cou	1	13,269		
41803	Aged - Tow	1		18,955	
41834	Enhanced S	6			354,784
41854	Basic Star	15			450,000
44212	Home Imp -	1	5,000		
44213	Home Impro	1		5,000	
	T O T A L	31	61,251	66,937	814,055

STATE OF NEW YORK
COUNTY - St Lawrence
TOWN - Potsdam
SWIS - 407489

2 0 1 6 T E N T A T I V E A S S E S S M E N T R O L L
T A X A B L E SECTION OF THE ROLL - 1
M A P S E C T I O N - 052
S U B - S E C T I O N - 001
UNIFORM PERCENT OF VALUE IS 100.00

PAGE 919
VALUATION DATE-JUL 01, 2015
TAXABLE STATUS DATE-MAR 01, 2016
RPS150/V04/L015
CURRENT DATE 5/02/2016

*** G R A N D T O T A L S ***

ROLL SEC	DESCRIPTION	TOTAL PARCELS	ASSESSED LAND	ASSESSED TOTAL	TAXABLE COUNTY	TAXABLE TOWN	TAXABLE SCHOOL	STAR TAXABLE
1	TAXABLE	32	804,000	2313,800	2252,549	2246,863	2304,529	1499,745

STATE OF NEW YORK
COUNTY - St Lawrence
TOWN - Potsdam
SWIS - 407489

2 0 1 6 T E N T A T I V E A S S E S S M E N T R O L L
T A X A B L E SECTION OF THE ROLL - 1

PAGE 920
VALUATION DATE-JUL 01, 2015
TAXABLE STATUS DATE-MAR 01, 2016

TAX MAP NUMBER SEQUENCE
UNIFORM PERCENT OF VALUE IS 100.00
UNIFORM PERCENT OF VALUE IS 100.00

TAX MAP PARCEL NUMBER	PROPERTY LOCATION & CLASS	ASSESSMENT	EXEMPTION CODE	COUNTY	TOWN	SCHOOL
CURRENT OWNERS NAME	SCHOOL DISTRICT	LAND	TAX DESCRIPTION	TAXABLE VALUE		
CURRENT OWNERS ADDRESS	PARCEL SIZE/GRID COORD	TOTAL	SPECIAL DISTRICTS	ACCOUNT NO.		

52.002-1-1.2	Ireland Rd 910 Priv forest		COUNTY TAXABLE VALUE	52.002-1-1.2		
Doyle Timothy P	Madrid-Waddingt 405601	18,800	TOWN TAXABLE VALUE			
11 Backwoods Rd	99sp5000<	25,800	SCHOOL TAXABLE VALUE			
Colton, NY 13625	X		FD034 Potsdam Fire Prot			25,800 TO M
	X					
	ACRES 47.20					
	EAST-0303475 NRTH-1725784					
	DEED BOOK 2010 PG-12508					
	FULL MARKET VALUE	25,800				

52.002-1-1.111	18 Ireland Rd 270 Mfg housing		COUNTY TAXABLE VALUE	52.002-1-1.111		1-252- 4
Harvey Margaret	Madrid-Waddingt 405601	59,400	TOWN TAXABLE VALUE			
675 Ruddy Rd	X	81,000	SCHOOL TAXABLE VALUE			
Chase Mills, NY 13621	X		AG002 Ag Dist #2			.00 MT
	ACRES 54.30		FD034 Potsdam Fire Prot			81,000 TO M
	EAST-0302349 NRTH-1727211					
	DEED BOOK 1074 PG-759					
	FULL MARKET VALUE	81,000				

52.002-1-2	Ireland Rd 323 Vacant rural		COUNTY TAXABLE VALUE	52.002-1-2		1-167-13
Bush Brian	Madrid-Waddingt 405601	8,300	TOWN TAXABLE VALUE			
Bush Tina	X	8,300	SCHOOL TAXABLE VALUE			
2881 County Route 14	X		AG002 Ag Dist #2			.00 MT
Canton, NY 13617	X		FD034 Potsdam Fire Prot			8,300 TO M
	ACRES 20.80					
	EAST-0304947 NRTH-1725114					
	DEED BOOK 2003 PG-9216					
	FULL MARKET VALUE	8,300				

52.002-1-3	Ireland Rd 323 Vacant rural		COUNTY TAXABLE VALUE	52.002-1-3		1-167-15
Bush Brian	Madrid-Waddingt 405601	18,500	TOWN TAXABLE VALUE			
Bush Tina	X	18,500	SCHOOL TAXABLE VALUE			
2881 County Route 14	X		AG002 Ag Dist #2			.00 MT
Canton, NY 13617	X		FD034 Potsdam Fire Prot			18,500 TO M
	ACRES 58.90					
	EAST-0304276 NRTH-1724205					
	DEED BOOK 2003 PG-9216					
	FULL MARKET VALUE	18,500				

STATE OF NEW YORK
 COUNTY - St Lawrence
 TOWN - Potsdam
 SWIS - 407489

2 0 1 6 T E N T A T I V E A S S E S S M E N T R O L L
 T A X A B L E SECTION OF THE ROLL - 1

PAGE 921
 VALUATION DATE-JUL 01, 2015
 TAXABLE STATUS DATE-MAR 01, 2016

TAX MAP NUMBER SEQUENCE
 UNIFORM PERCENT OF VALUE IS 100.00
 UNIFORM PERCENT OF VALUE IS 100.00

TAX MAP PARCEL NUMBER	PROPERTY LOCATION & CLASS	ASSESSMENT	EXEMPTION CODE	COUNTY	TOWN	SCHOOL
CURRENT OWNERS NAME	SCHOOL DISTRICT	LAND	TAX DESCRIPTION	TAXABLE VALUE		
CURRENT OWNERS ADDRESS	PARCEL SIZE/GRID COORD	TOTAL	SPECIAL DISTRICTS	ACCOUNT NO.		

52.002-1-4.1	140 Crosbie Rd 240 Rural res Madrid-Waddingt 405601	69,600	Enhanced S 41834	0	0	0
Waterson Lucille		138,800	COUNTY TAXABLE VALUE	138,800		
PO Box 308	X		TOWN TAXABLE VALUE	138,800		
Madrid, NY 13660	X		SCHOOL TAXABLE VALUE	73,500		
	X		AG002 Ag Dist #2	.00 MT		
	ACRES 87.80		FD034 Potsdam Fire Prot	138,800	TO	M
	EAST-0306463 NRTH-1721546					
	DEED BOOK 1064 PG-87					
	FULL MARKET VALUE	138,800				

52.002-1-4.2	2467 Cr 35 240 Rural res Norwood-Norfolk 406201	31,100	Basic Star 41854	0	0	0
Zoanetti Anthony		132,700	COUNTY TAXABLE VALUE	132,700		
Zoanetti Jennifer A	97sp79500		TOWN TAXABLE VALUE	132,700		
2467 County Route 35	2008spl26000		SCHOOL TAXABLE VALUE	102,700		
Potsdam, NY 13676	X		AG002 Ag Dist #2	.00 MT		
	ACRES 21.20 BANK8888870		FD034 Potsdam Fire Prot	132,700	TO	M
	EAST-0308328 NRTH-1720668		NL001 Norwood Library	132,700	TO	
	DEED BOOK 2008 PG-8828					
	FULL MARKET VALUE	132,700				

52.002-1-5	Crosbie Rd 323 Vacant rural Madrid-Waddingt 405601	7,000	COUNTY TAXABLE VALUE	7,000		
Cuthbert William G		7,000	TOWN TAXABLE VALUE	7,000		
171 Dailey Ridge Rd	X		SCHOOL TAXABLE VALUE	7,000		
Madrid, NY 13660-3217	X		AG002 Ag Dist #2	.00 MT		
	X		FD034 Potsdam Fire Prot	7,000	TO	M
	ACRES 10.00					
	EAST-0305489 NRTH-1720508					
	DEED BOOK 2004 PG-17727					
	FULL MARKET VALUE	7,000				

52.002-1-8	1136 Sh 345 910 Priv forest Madrid-Waddingt 405601	33,800	COUNTY TAXABLE VALUE	39,100		
Auclair Donald		39,100	TOWN TAXABLE VALUE	39,100		
Auclair Zach & Paul	01sp7500		SCHOOL TAXABLE VALUE	39,100		
23 River Rd	X		AG002 Ag Dist #2	.00 MT		
Tupper Lake, NY 12986	X		FD034 Potsdam Fire Prot	39,100	TO	M
	ACRES 44.00					
	EAST-0303757 NRTH-1721460					
	DEED BOOK 2002 PG-13344					
	FULL MARKET VALUE	39,100				

STATE OF NEW YORK
COUNTY - St Lawrence
TOWN - Potsdam
SWIS - 407489

2 0 1 6 T E N T A T I V E A S S E S S M E N T R O L L
T A X A B L E SECTION OF THE ROLL - 1

PAGE 922
VALUATION DATE-JUL 01, 2015
TAXABLE STATUS DATE-MAR 01, 2016

TAX MAP NUMBER SEQUENCE
UNIFORM PERCENT OF VALUE IS 100.00
UNIFORM PERCENT OF VALUE IS 100.00

TAX MAP PARCEL NUMBER	PROPERTY LOCATION & CLASS	ASSESSMENT	EXEMPTION CODE	COUNTY	TOWN	SCHOOL
CURRENT OWNERS NAME	SCHOOL DISTRICT	LAND	TAX DESCRIPTION	TAXABLE VALUE		
CURRENT OWNERS ADDRESS	PARCEL SIZE/GRID COORD	TOTAL	SPECIAL DISTRICTS	ACCOUNT NO.		

52.002-1-9	1145 Sh 345			52.002-1-9		*****
Taillon Clark	433 Auto body		COUNTY TAXABLE VALUE	125,000		1-163- 7
Taillon Gail	Madrid-Waddingt 405601	50,000	TOWN TAXABLE VALUE	125,000		
1169 County Route 345	Re: Taillon Auto Sales W/	125,000	SCHOOL TAXABLE VALUE	125,000		
Potsdam, NY 13676	Garage Service Area		AG002 Ag Dist #2	.00 MT		
	X		FD034 Potsdam Fire Prot	125,000 TO M		
	ACRES 27.50					
	EAST-0301613 NRTH-1720184					
	DEED BOOK 1078 PG-910					
	FULL MARKET VALUE	125,000				

52.002-1-11.11	1163, 1169 Sh 345			52.002-1-11.11		*****
Taillon Clark	280 Res Multiple		Enhanced S 41834	0	0	1-163- 8. 2
Taillon Gail	Madrid-Waddingt 405601	54,600	COUNTY TAXABLE VALUE	219,600	0	65,300
1169 County Route 345	X	219,600	TOWN TAXABLE VALUE	219,600		
Potsdam, NY 13676	X		SCHOOL TAXABLE VALUE	154,300		
	X		AG002 Ag Dist #2	.00 MT		
	ACRES 38.10		FD034 Potsdam Fire Prot	219,600 TO M		
	EAST-0300790 NRTH-1720595					
	DEED BOOK 1078 PG-910					
	FULL MARKET VALUE	219,600				

52.002-1-11.12	1165 Sh 345			52.002-1-11.12		*****
Labaff Michelle	210 1 Family Res		Basic Star 41854	0	0	30,000
1165 State Highway 345	Madrid-Waddingt 405601	16,500	COUNTY TAXABLE VALUE	99,900		
Potsdam, NY 13676	x	99,900	TOWN TAXABLE VALUE	99,900		
	x		SCHOOL TAXABLE VALUE	69,900		
	x		AG002 Ag Dist #2	.00 MT		
	ACRES 1.50		FD034 Potsdam Fire Prot	99,900 TO M		
	EAST-0301655 NRTH-1721102					
	DEED BOOK 2001 PG-14816					
	FULL MARKET VALUE	99,900				

52.002-1-12	1164 Sh 345			52.002-1-12		*****
Buffham Robert J	240 Rural res		Basic Star 41854	0	0	1-183-10
Buffham Denise Elaine	Madrid-Waddingt 405601	52,500	COUNTY TAXABLE VALUE	233,500	0	30,000
1164 State Highway 345	2002sp17000	233,500	TOWN TAXABLE VALUE	233,500		
Potsdam, NY 13676	X		SCHOOL TAXABLE VALUE	203,500		
	85sp15000		AG002 Ag Dist #2	.00 MT		
	ACRES 67.00		FD034 Potsdam Fire Prot	233,500 TO M		
	EAST-0303323 NRTH-1722022					
	DEED BOOK 2013 PG-962					
	FULL MARKET VALUE	233,500				

STATE OF NEW YORK
COUNTY - St Lawrence
TOWN - Potsdam
SWIS - 407489

2 0 1 6 T E N T A T I V E A S S E S S M E N T R O L L
T A X A B L E SECTION OF THE ROLL - 1

PAGE 923
VALUATION DATE-JUL 01, 2015
TAXABLE STATUS DATE-MAR 01, 2016

TAX MAP NUMBER SEQUENCE
UNIFORM PERCENT OF VALUE IS 100.00
UNIFORM PERCENT OF VALUE IS 100.00

TAX MAP PARCEL NUMBER	PROPERTY LOCATION & CLASS	ASSESSMENT	EXEMPTION CODE	COUNTY	TOWN	SCHOOL
CURRENT OWNERS NAME	SCHOOL DISTRICT	LAND	TAX DESCRIPTION	TAXABLE VALUE		
CURRENT OWNERS ADDRESS	PARCEL SIZE/GRID COORD	TOTAL	SPECIAL DISTRICTS			ACCOUNT NO.

52.002-1-14	1170 Sh 345			52.002-1-14		*****
Sabre James Jr	270 Mfg housing		Basic Star 41854	0	0	1-256-11
Sabre Sheryl	Madrid-Waddingt 405601	17,000	COUNTY TAXABLE VALUE		0	30,000
1170 State Highway 345	97sp5000	46,500	TOWN TAXABLE VALUE			
Potsdam, NY 13676	X		SCHOOL TAXABLE VALUE			
	X		AG002 Ag Dist #2		.00 MT	
	ACRES 2.00 BANK8888830		FD034 Potsdam Fire Prot		46,500 TO M	
	EAST-0301808 NRTH-1721546					
	DEED BOOK 1112 PG-938					
	FULL MARKET VALUE	46,500				

52.002-1-15	1224 Sh 345			52.002-1-15		*****
Sabre Aaron	240 Rural res		Basic Star 41854	0	0	1-266- 5
Sabre Jill	Madrid-Waddingt 405601	74,200	COUNTY TAXABLE VALUE		0	30,000
1224 State Highway 345	2001sp51578<	155,900	TOWN TAXABLE VALUE			
Potsdam, NY 13676	X		SCHOOL TAXABLE VALUE			
	X		AG002 Ag Dist #2		.00 MT	
	ACRES 102.40 BANK8888869		FD034 Potsdam Fire Prot		155,900 TO M	
	EAST-0302479 NRTH-1722930					
	DEED BOOK 2001 PG-15872					
	FULL MARKET VALUE	155,900				

52.002-1-16	Sh 345			52.002-1-16		*****
Greenwood Acres LLC	105 Vac farmland		Ag Distric 41720	0	15,655	1-197- 8.2
1087 State Highway 310	Madrid-Waddingt 405601	42,800	COUNTY TAXABLE VALUE		15,655	15,655
Canton, NY 13617	X	42,800	TOWN TAXABLE VALUE			
	X		SCHOOL TAXABLE VALUE			
	X		AG002 Ag Dist #2		.00 MT	
	ACRES 62.30		FD034 Potsdam Fire Prot		27,145 TO M	
	EAST-0300097 NRTH-1721460					
	DEED BOOK 2007 PG-1690					
	FULL MARKET VALUE	42,800				

52.002-1-17	660 Baker Rd			52.002-1-17		*****
Ames Thomas D	210 1 Family Res		Basic Star 41854	0	0	1-197- 6. 1
Ames Penny L	Madrid-Waddingt 405601	17,600	COUNTY TAXABLE VALUE		0	30,000
660 Baker Rd	X	85,000	TOWN TAXABLE VALUE			
Potsdam, NY 13676	88sp3500 91Sp6000		SCHOOL TAXABLE VALUE			
	X		AG002 Ag Dist #2		.00 MT	
	ACRES 2.60		FD034 Potsdam Fire Prot		85,000 TO M	
	EAST-0300509 NRTH-1722346					
	DEED BOOK 1048 PG-00515					
	FULL MARKET VALUE	85,000				

STATE OF NEW YORK
COUNTY - St Lawrence
TOWN - Potsdam
SWIS - 407489

2 0 1 6 T E N T A T I V E A S S E S S M E N T R O L L
T A X A B L E SECTION OF THE ROLL - 1

PAGE 924
VALUATION DATE-JUL 01, 2015
TAXABLE STATUS DATE-MAR 01, 2016

TAX MAP NUMBER SEQUENCE
UNIFORM PERCENT OF VALUE IS 100.00
UNIFORM PERCENT OF VALUE IS 100.00

TAX MAP PARCEL NUMBER	PROPERTY LOCATION & CLASS	ASSESSMENT	EXEMPTION CODE	COUNTY	TOWN	SCHOOL
CURRENT OWNERS NAME	SCHOOL DISTRICT	LAND	TAX DESCRIPTION	TAXABLE VALUE		
CURRENT OWNERS ADDRESS	PARCEL SIZE/GRID COORD	TOTAL	SPECIAL DISTRICTS	ACCOUNT NO.		

52.002-1-18	1254 Sh 345			52.002-1-18		*****
Rastley Carmel	240 Rural res		Basic Star 41854	0	0	1-191- 2
1254 State Highway 345	Madrid-Waddingt 405601	47,200	COUNTY TAXABLE VALUE		92,400	
Potsdam, NY 13676	99sp65000	92,400	TOWN TAXABLE VALUE		92,400	
	X		SCHOOL TAXABLE VALUE		62,400	
	X		AG002 Ag Dist #2		.00 MT	
	ACRES 53.30		FD034 Potsdam Fire Prot		92,400 TO M	
	EAST-0300942 NRTH-1723319					
	DEED BOOK 1999 PG-12901					
	FULL MARKET VALUE	92,400				

52.002-1-20	Sh 345			52.002-1-20		*****
Sabre Aaron	312 Vac w/imprv		COUNTY TAXABLE VALUE		37,000	1-266- 6
Sabre Jill	Madrid-Waddingt 405601	32,000	TOWN TAXABLE VALUE		37,000	
1224 State Highway 345	X	37,000	SCHOOL TAXABLE VALUE		37,000	
Potsdam, NY 13676	X		AG002 Ag Dist #2		.00 MT	
	X		FD034 Potsdam Fire Prot		37,000 TO M	
	ACRES 54.70 BANK8888869					
	EAST-0302371 NRTH-1724551					
	DEED BOOK 2001 PG-15872					
	FULL MARKET VALUE	37,000				

52.002-1-21	1298 Sh 345			52.002-1-21		*****
Smeby, Bruce E Susan	240 Rural res		Enhanced S 41834	0	0	1-271- 6
Smeby Evan N	Madrid-Waddingt 405601	64,000	COUNTY TAXABLE VALUE		107,600	
1298 State Highway 345	X	107,600	TOWN TAXABLE VALUE		107,600	
Potsdam, NY 13676	X		SCHOOL TAXABLE VALUE		42,300	
	X		AG002 Ag Dist #2		.00 MT	
	ACRES 106.40		FD034 Potsdam Fire Prot		107,600 TO M	
	EAST-0300855 NRTH-1725027					
	DEED BOOK 2013 PG-18824					
	FULL MARKET VALUE	107,600				

52.002-1-22	Crosbie Rd			52.002-1-22		*****
Perretta John V	323 Vacant rural		COUNTY TAXABLE VALUE		7,000	1-163- 9
3394 State Highway 310	Madrid-Waddingt 405601	7,000	TOWN TAXABLE VALUE		7,000	
Norfolk, NY 13667	X	7,000	SCHOOL TAXABLE VALUE		7,000	
	X		AG002 Ag Dist #2		.00 MT	
	X		FD034 Potsdam Fire Prot		7,000 TO M	
	ACRES 10.00					
	EAST-0305792 NRTH-1720703					
	DEED BOOK 947 PG-00943					
	FULL MARKET VALUE	7,000				

STATE OF NEW YORK
 COUNTY - St Lawrence
 TOWN - Potsdam
 SWIS - 407489

2 0 1 6 T E N T A T I V E A S S E S S M E N T R O L L
 T A X A B L E SECTION OF THE ROLL - 1

PAGE 925
 VALUATION DATE-JUL 01, 2015
 TAXABLE STATUS DATE-MAR 01, 2016

TAX MAP NUMBER SEQUENCE
 UNIFORM PERCENT OF VALUE IS 100.00
 UNIFORM PERCENT OF VALUE IS 100.00

TAX MAP PARCEL NUMBER	PROPERTY LOCATION & CLASS	ASSESSMENT	EXEMPTION CODE	COUNTY	TOWN	SCHOOL
CURRENT OWNERS NAME	SCHOOL DISTRICT	LAND	TAX DESCRIPTION	TAXABLE VALUE		
CURRENT OWNERS ADDRESS	PARCEL SIZE/GRID COORD	TOTAL	SPECIAL DISTRICTS	ACCOUNT NO.		

52.002-1-24.1	Dailey Ridge Rd 323 Vacant rural		COUNTY TAXABLE VALUE	14,500		
Harvey Margaret	Madrid-Waddingt 405601	14,500	TOWN TAXABLE VALUE	14,500		
675 Ruddy Rd	X	14,500	SCHOOL TAXABLE VALUE	14,500		
Chase mills, NY 13621	X		AG002 Ag Dist #2	.00 MT		
	X		FD034 Potsdam Fire Prot	14,500 TO M		
	ACRES 19.80					
	EAST-0301375 NRTH-1726973					
	DEED BOOK 1074 PG-759					
	FULL MARKET VALUE	14,500				

52.002-1-24.2	110 Dailey Ridge Rd 210 1 Family Res		Basic Star 41854	0	0	30,000
Wilson Jessica L	Madrid-Waddingt 405601	30,000	COUNTY TAXABLE VALUE	149,500		
110 Daily Ridge Rd	2005sp95000	149,500	TOWN TAXABLE VALUE	149,500		
Madrid, NY 13660-3216	2002sp85000		SCHOOL TAXABLE VALUE	119,500		
	2012sp150000		AG002 Ag Dist #2	.00 MT		
	ACRES 18.90 BANK8888111		FD034 Potsdam Fire Prot	149,500 TO M		
	EAST-0300709 NRTH-1727051					
	DEED BOOK 2012 PG-10553					
	FULL MARKET VALUE	149,500				

52.002-1-26	Crosbie Rd 910 Priv forest		COUNTY TAXABLE VALUE	49,800		1-197-13
G3 Hunting Properties	Madrid-Waddingt 405601	45,300	TOWN TAXABLE VALUE	49,800		
104 Mountain View Dr	2006sp40100	49,800	SCHOOL TAXABLE VALUE	49,800		
Swanton, VT 05488	Ref:2009/916		AG002 Ag Dist #2	.00 MT		
	2009sp45000<		FD034 Potsdam Fire Prot	49,800 TO M		
	ACRES 87.10					
	EAST-0304449 NRTH-1720443					
	DEED BOOK 2009 PG-7416					
	FULL MARKET VALUE	49,800				

52.002-2-3	Ireland Rd 314 Rural vac<10		COUNTY TAXABLE VALUE	3,400		1-271- 3
Teetsel Diane	Norwood-Norfolk 406201	3,400	TOWN TAXABLE VALUE	3,400		
PO Box 18	X	3,400	SCHOOL TAXABLE VALUE	3,400		
Rochester, VT 05767-0018	X		AG002 Ag Dist #2	.00 MT		
	X		FD034 Potsdam Fire Prot	3,400 TO M		
	ACRES 9.00		NL001 Norwood Library	3,400 TO		
	EAST-0306441 NRTH-1725481					
	DEED BOOK 1065 PG-361					
	FULL MARKET VALUE	3,400				

STATE OF NEW YORK
 COUNTY - St Lawrence
 TOWN - Potsdam
 SWIS - 407489

2 0 1 6 T E N T A T I V E A S S E S S M E N T R O L L
 T A X A B L E SECTION OF THE ROLL - 1

PAGE 926
 VALUATION DATE-JUL 01, 2015
 TAXABLE STATUS DATE-MAR 01, 2016

TAX MAP NUMBER SEQUENCE
 UNIFORM PERCENT OF VALUE IS 100.00
 UNIFORM PERCENT OF VALUE IS 100.00

TAX MAP PARCEL NUMBER	PROPERTY LOCATION & CLASS	ASSESSMENT	EXEMPTION CODE-----	COUNTY-----	TOWN-----	SCHOOL
CURRENT OWNERS NAME	SCHOOL DISTRICT	LAND	TAX DESCRIPTION	TAXABLE VALUE		
CURRENT OWNERS ADDRESS	PARCEL SIZE/GRID COORD	TOTAL	SPECIAL DISTRICTS	ACCOUNT NO.		

52.002-2-5	Cr 35			52.002-2-5		1-225-12
Rameau Gregory	314 Rural vac<10		COUNTY TAXABLE VALUE	14,300		
Rameau Romi	Norwood-Norfolk 406201	14,300	TOWN TAXABLE VALUE	14,300		
14986 Summit Place Cir	Norwood-Burnham Corners R	14,300	SCHOOL TAXABLE VALUE	14,300		
Naples, FL 34119	2005sp14250		AG002 Ag Dist #2	.00 MT		
	X		FD034 Potsdam Fire Prot	14,300 TO M		
	ACRES 7.70		NL001 Norwood Library	14,300 TO		
	EAST-0308541 NRTH-1720891					
	DEED BOOK 2005 PG-16582					
	FULL MARKET VALUE	14,300				

52.002-2-6	Crosbie Rd			52.002-2-6		1-208-15
Trombly Francis	312 Vac w/imprv		COUNTY TAXABLE VALUE	24,500		
Trombly Judy	Norwood-Norfolk 406201	24,000	TOWN TAXABLE VALUE	24,500		
223 Crosbie Rd	90sp40000< 91Sp30000<	24,500	SCHOOL TAXABLE VALUE	24,500		
Norwood, NY 13668	X		AG002 Ag Dist #2	.00 MT		
	X		FD034 Potsdam Fire Prot	24,500 TO M		
	ACRES 52.70		NL001 Norwood Library	24,500 TO		
	EAST-0310057 NRTH-1723578					
	DEED BOOK 1048 PG-00370					
	FULL MARKET VALUE	24,500				

52.002-2-7	2565 Cr 35			52.002-2-7		1-241-15
Mcclure Alice G	240 Rural res		Basic Star 41854	0	0	30,000
2565 County Route 35	Norwood-Norfolk 406201	45,900	COUNTY TAXABLE VALUE	118,100		
Norwood, NY 13668	Zone R-A	118,100	TOWN TAXABLE VALUE	118,100		
	90sp62500		SCHOOL TAXABLE VALUE	88,100		
	ACRES 50.70		AG002 Ag Dist #2	.00 MT		
	EAST-0310880 NRTH-1722151		FD034 Potsdam Fire Prot	118,100 TO M		
	DEED BOOK 1038 PG-00590		NL001 Norwood Library	118,100 TO		
	FULL MARKET VALUE	118,100				

52.002-2-8	2617 Cr 35			52.002-2-8		1-214- 6
Donovan Mark A	210 1 Family Res		Basic Star 41854	0	0	30,000
Donovan Tammy M	Norwood-Norfolk 406201	16,500	COUNTY TAXABLE VALUE	130,000		
2617 County Route 35	2006sp24,150	130,000	TOWN TAXABLE VALUE	130,000		
Norwood, NY 13668	86sp6500vac		SCHOOL TAXABLE VALUE	100,000		
	ACRES 1.50		AG002 Ag Dist #2	.00 MT		
	EAST-0311897 NRTH-1722238		FD034 Potsdam Fire Prot	130,000 TO M		
	DEED BOOK 2006 PG-15399		NL001 Norwood Library	130,000 TO		
	FULL MARKET VALUE	130,000				

STATE OF NEW YORK
COUNTY - St Lawrence
TOWN - Potsdam
SWIS - 407489

2 0 1 6 T E N T A T I V E A S S E S S M E N T R O L L
T A X A B L E SECTION OF THE ROLL - 1

PAGE 927
VALUATION DATE-JUL 01, 2015
TAXABLE STATUS DATE-MAR 01, 2016

TAX MAP NUMBER SEQUENCE
UNIFORM PERCENT OF VALUE IS 100.00
UNIFORM PERCENT OF VALUE IS 100.00

TAX MAP PARCEL NUMBER	PROPERTY LOCATION & CLASS	ASSESSMENT	EXEMPTION CODE	COUNTY	TOWN	SCHOOL	ACCOUNT NO.
CURRENT OWNERS NAME	SCHOOL DISTRICT	LAND	TAX DESCRIPTION	TAXABLE VALUE			
CURRENT OWNERS ADDRESS	PARCEL SIZE/GRID COORD	TOTAL	SPECIAL DISTRICTS				
***** 52.002-2-9.3 *****							
16 Collins Rd							
52.002-2-9.3	270 Mfg housing		Basic Star 41854	0	0	0	30,000
Warner Douglas	Norwood-Norfolk 406201	16,900	COUNTY TAXABLE VALUE		42,000		
16 Collins Rd	x	42,000	TOWN TAXABLE VALUE		42,000		
Norwood, NY 13668	x		SCHOOL TAXABLE VALUE		12,000		
	x		FD034 Potsdam Fire Prot		42,000 TO M		
	ACRES 1.90		NL001 Norwood Library		42,000 TO		
	EAST-0310533 NRTH-1720811						
	DEED BOOK 2007 PG-16500						
	FULL MARKET VALUE	42,000					
***** 52.002-2-9.21 *****							
35 Collins Rd							
52.002-2-9.21	210 1 Family Res		Basic Star 41854	0	0	0	30,000
Walrath Richard Sr	Norwood-Norfolk 406201	16,900	Dis & Lim 41933	0	0	31,605	0
Walrath Susan	2000sp46000	90,300	COUNTY TAXABLE VALUE		90,300		
35 Collins Rd	Re:2001/18140		TOWN TAXABLE VALUE		58,695		
Norwood, NY 13668	ACRES 1.90		SCHOOL TAXABLE VALUE		60,300		
	EAST-0311063 NRTH-1720539		AG002 Ag Dist #2		.00 MT		
	DEED BOOK 2000 PG-21097		FD034 Potsdam Fire Prot		90,300 TO M		
	FULL MARKET VALUE	90,300	NL001 Norwood Library		90,300 TO		
***** 52.002-2-9.112 *****							
53 Collins Rd							
52.002-2-9.112	910 Priv forest		COUNTY TAXABLE VALUE		28,000		
Willette Kevin	Norwood-Norfolk 406201	18,200	TOWN TAXABLE VALUE		28,000		
Willette Sandra	2013sp34000	28,000	SCHOOL TAXABLE VALUE		28,000		
11 Tallman St	x		AG002 Ag Dist #2		.00 MT		
Tupper Lake, NY 12986-1805	x		FD034 Potsdam Fire Prot		28,000 TO M		
	ACRES 20.10		NL001 Norwood Library		28,000 TO		
	EAST-0311917 NRTH-1720389						
	DEED BOOK 2013 PG-4423						
	FULL MARKET VALUE	28,000					
***** 52.002-2-10 *****							
4 Collins Rd						1-196- 6	
52.002-2-10	270 Mfg housing		Basic Star 41854	0	0	0	30,000
Maroney Misty	Norwood-Norfolk 406201	15,900	COUNTY TAXABLE VALUE		46,500		
Gibson Jonathan	98sp27000	46,500	TOWN TAXABLE VALUE		46,500		
4 Collins Rd	92sp25000		SCHOOL TAXABLE VALUE		16,500		
Norwood, NY 13668	253x150x181x189		AG002 Ag Dist #2		.00 MT		
	FRNT 220.00 DPTH 167.00		FD034 Potsdam Fire Prot		46,500 TO M		
	EAST-0310490 NRTH-1721027		NL001 Norwood Library		46,500 TO		
	DEED BOOK 1998 PG-7606						
	FULL MARKET VALUE	46,500					

STATE OF NEW YORK
 COUNTY - St Lawrence
 TOWN - Potsdam
 SWIS - 407489

2 0 1 6 T E N T A T I V E A S S E S S M E N T R O L L
 T A X A B L E SECTION OF THE ROLL - 1

PAGE 928
 VALUATION DATE-JUL 01, 2015
 TAXABLE STATUS DATE-MAR 01, 2016

TAX MAP NUMBER SEQUENCE
 UNIFORM PERCENT OF VALUE IS 100.00
 UNIFORM PERCENT OF VALUE IS 100.00

TAX MAP PARCEL NUMBER	PROPERTY LOCATION & CLASS	ASSESSMENT	EXEMPTION CODE	COUNTY	TOWN	SCHOOL
CURRENT OWNERS NAME	SCHOOL DISTRICT	LAND	TAX DESCRIPTION	TAXABLE VALUE		ACCOUNT NO.
CURRENT OWNERS ADDRESS	PARCEL SIZE/GRID COORD	TOTAL	SPECIAL DISTRICTS			

52.002-2-11	2540 Cr 35			52.002-2-11		*****
Murray Matthew	270 Mfg housing		Basic Star 41854	0	0	1-225- 4
2540 County Route 35	Norwood-Norfolk 406201	10,200	COUNTY TAXABLE VALUE		18,000	
Norwood, NY 13668	2014sp10000	18,000	TOWN TAXABLE VALUE		18,000	
	X		SCHOOL TAXABLE VALUE		0	
	FRNT 100.00 DPTH 150.00		AG002 Ag Dist #2		.00 MT	
	EAST-0310292 NRTH-1720928		FD034 Potsdam Fire Prot		18,000 TO M	
	DEED BOOK 2014 PG-11099		NL001 Norwood Library		18,000 TO	
	FULL MARKET VALUE	18,000				

52.002-2-12	2514 Cr 35			52.002-2-12		*****
Merkley Phyllis (LU)	210 1 Family Res		Enhanced S 41834	0	0	1-239-15
2514 County Route 35	Norwood-Norfolk 406201	9,100	COUNTY TAXABLE VALUE		62,900	
Norwood, NY 13668	Norwood-Burnham Corners	62,900	TOWN TAXABLE VALUE		62,900	
	Zone R-A		SCHOOL TAXABLE VALUE		0	
	X		AG002 Ag Dist #2		.00 MT	
	FRNT 112.00 DPTH 210.00		FD034 Potsdam Fire Prot		62,900 TO M	
	EAST-0309744 NRTH-1720540		NL001 Norwood Library		62,900 TO	
	DEED BOOK 2010 PG-16133					
	FULL MARKET VALUE	62,900				

52.002-2-13.1	2512 Cr 35			52.002-2-13.1		*****
Murray Clara	210 1 Family Res		Enhanced S 41834	0	0	1-219- 3
2512 County Route 35	Norwood-Norfolk 406201	13,100	COUNTY TAXABLE VALUE		70,400	
Norwood, NY 13668	Norwood-Burnham Corners	70,400	TOWN TAXABLE VALUE		70,400	
	Zone R-A		SCHOOL TAXABLE VALUE		5,100	
	X		AG002 Ag Dist #2		.00 MT	
	ACRES 0.79		FD034 Potsdam Fire Prot		70,400 TO M	
	EAST-0309606 NRTH-1720492		NL001 Norwood Library		70,400 TO	
	DEED BOOK 938 PG-01119					
	FULL MARKET VALUE	70,400				

52.002-2-15.1	2504 Cr 35			52.002-2-15.1		*****
Stone Henry	210 1 Family Res		Enhanced S 41834	0	0	1-275-12
Stone Barbara	Norwood-Norfolk 406201	23,100	COUNTY TAXABLE VALUE		130,700	
2504 County Route 35	Norwood-Burnham Corners	130,700	TOWN TAXABLE VALUE		130,700	
Norwood, NY 13668	Zone R-A		SCHOOL TAXABLE VALUE		65,400	
	X		AG002 Ag Dist #2		.00 MT	
	FRNT 150.00 DPTH 217.00		FD034 Potsdam Fire Prot		130,700 TO M	
	ACRES 3.50		NL001 Norwood Library		130,700 TO	
	EAST-0309452 NRTH-1720390					
	DEED BOOK 880 PG-00471					
	FULL MARKET VALUE	130,700				

STATE OF NEW YORK
COUNTY - St Lawrence
TOWN - Potsdam
SWIS - 407489

2 0 1 6 T E N T A T I V E A S S E S S M E N T R O L L
T A X A B L E SECTION OF THE ROLL - 1

PAGE 929
VALUATION DATE-JUL 01, 2015
TAXABLE STATUS DATE-MAR 01, 2016

TAX MAP NUMBER SEQUENCE
UNIFORM PERCENT OF VALUE IS 100.00
UNIFORM PERCENT OF VALUE IS 100.00

TAX MAP PARCEL NUMBER	PROPERTY LOCATION & CLASS	ASSESSMENT	EXEMPTION CODE	COUNTY	TOWN	SCHOOL	ACCOUNT NO.
CURRENT OWNERS NAME	SCHOOL DISTRICT	LAND	TAX DESCRIPTION	TAXABLE VALUE			
CURRENT OWNERS ADDRESS	PARCEL SIZE/GRID COORD	TOTAL	SPECIAL DISTRICTS				

52.002-2-16.1	2525 Cr 35			52.002-2-16.1			*****
LaPointe Michele	240 Rural res		Basic Star 41854	0	0	0	1-199- 9.1
2525 County Route 35	Norwood-Norfolk 406201	27,600	COUNTY TAXABLE VALUE		55,100		
Norwood, NY 13668	Norwood-Burnham Corners	55,100	TOWN TAXABLE VALUE		55,100		
	Zone R-A		SCHOOL TAXABLE VALUE		25,100		
	84sp28000/85sp27254		AG002 Ag Dist #2		.00 MT		
	ACRES 14.10 BANK8888869		FD034 Potsdam Fire Prot		55,100 TO M		
	EAST-0309934 NRTH-1721116		NL001 Norwood Library		55,100 TO		
	DEED BOOK 1077 PG-445						
	FULL MARKET VALUE	55,100					

52.002-2-16.2	Crosbie Rd			52.002-2-16.2			*****
Farabee Paul W Jr	323 Vacant rural		COUNTY TAXABLE VALUE		32,000		1-199- 9.2
6825 Alpine Dr	Norwood-Norfolk 406201	32,000	TOWN TAXABLE VALUE		32,000		
Annandale, VA 22003	X	32,000	SCHOOL TAXABLE VALUE		32,000		
	X		AG002 Ag Dist #2		.00 MT		
	X		FD034 Potsdam Fire Prot		32,000 TO M		
	ACRES 56.60		NL001 Norwood Library		32,000 TO		
	EAST-0309340 NRTH-1722231						
	DEED BOOK 957 PG-00638						
	FULL MARKET VALUE	32,000					

52.002-2-18.2	Crosbie Rd			52.002-2-18.2			*****
Gonyou Gordon A	314 Rural vac<10		COUNTY TAXABLE VALUE		9,100		
Gonyou Anne E	Norwood-Norfolk 406201	9,100	TOWN TAXABLE VALUE		9,100		
PO Box 2642	91sp6000	9,100	SCHOOL TAXABLE VALUE		9,100		
Dade City, FL 33526	X		AG002 Ag Dist #2		.00 MT		
	X		FD034 Potsdam Fire Prot		9,100 TO M		
	ACRES 9.10		NL001 Norwood Library		9,100 TO		
	EAST-0308172 NRTH-1721965						
	DEED BOOK 1055 PG-97						
	FULL MARKET VALUE	9,100					

52.002-2-18.11	207 Crosbie Rd	89 PCT OF VALUE USED FOR EXEMPTION PURPOSES		52.002-2-18.11			*****
LaPage Scott J	240 Rural res		VET WAR CT 41121	0	12,000	12,000	0
207 Crosbie Rd	Norwood-Norfolk 406201	29,700	Basic Star 41854	0	0	0	30,000
Norwood, NY 13668	99sp85000	130,700	COUNTY TAXABLE VALUE		118,700		
	89sp10000		TOWN TAXABLE VALUE		118,700		
	X		SCHOOL TAXABLE VALUE		100,700		
	ACRES 18.30 BANK8888830		AG002 Ag Dist #2		.00 MT		
	EAST-0307732 NRTH-1722364		FD034 Potsdam Fire Prot		130,700 TO M		
	DEED BOOK 2004 PG-23133		NL001 Norwood Library		130,700 TO		
	FULL MARKET VALUE	130,700					

STATE OF NEW YORK
COUNTY - St Lawrence
TOWN - Potsdam
SWIS - 407489

2 0 1 6 T E N T A T I V E A S S E S S M E N T R O L L
T A X A B L E SECTION OF THE ROLL - 1

PAGE 930
VALUATION DATE-JUL 01, 2015
TAXABLE STATUS DATE-MAR 01, 2016

TAX MAP NUMBER SEQUENCE
UNIFORM PERCENT OF VALUE IS 100.00
UNIFORM PERCENT OF VALUE IS 100.00

TAX MAP PARCEL NUMBER	PROPERTY LOCATION & CLASS	ASSESSMENT	EXEMPTION CODE	COUNTY	TOWN	SCHOOL
CURRENT OWNERS NAME	SCHOOL DISTRICT	LAND	TAX DESCRIPTION	TAXABLE VALUE		
CURRENT OWNERS ADDRESS	PARCEL SIZE/GRID COORD	TOTAL	SPECIAL DISTRICTS	ACCOUNT NO.		

52.002-2-18.12	171 Crosbie Rd			52.002-2-18.12		*****
Stockwell Laurinda	240 Rural res		Basic Star 41854	0	0	30,000
171 Crosbie Rd	Norwood-Norfolk 406201	33,400	COUNTY TAXABLE VALUE	226,800		
Norwood, NY 13668	95sp12500/96sp20000	226,800	TOWN TAXABLE VALUE	226,800		
	ACRES 25.90		SCHOOL TAXABLE VALUE	196,800		
	EAST-0307221 NRTH-1722822		AG002 Ag Dist #2	.00 MT		
	DEED BOOK 1103 PG-95		FD034 Potsdam Fire Prot	226,800 TO M		
	FULL MARKET VALUE	226,800	NL001 Norwood Library	226,800 TO		

52.002-2-19	2487 Cr 35			52.002-2-19		*****
Ober Kenneth J	210 1 Family Res		VET COM CT 41131	0	17,450	1-289- 3
2487 County Route 35	Norwood-Norfolk 406201	14,400	VET DIS CT 41141	0	27,920	0
Norwood, NY 13668	88sp2000vac	69,800	Enhanced S 41834	0	0	65,300
	176x250x176x245		COUNTY TAXABLE VALUE	24,430		
	FRNT 176.00 DPTH 247.50		TOWN TAXABLE VALUE	24,430		
	EAST-0308940 NRTH-1720359		SCHOOL TAXABLE VALUE	4,500		
	DEED BOOK 2004 PG-20694		AG002 Ag Dist #2	.00 MT		
	FULL MARKET VALUE	69,800	FD034 Potsdam Fire Prot	69,800 TO M		
			NL001 Norwood Library	69,800 TO		

52.002-2-20	2479 Cr 35			52.002-2-20		*****
Strader Dylan	270 Mfg housing		COUNTY TAXABLE VALUE	35,300		1-217-13
Lacomb Steve	Norwood-Norfolk 406201	9,200	TOWN TAXABLE VALUE	35,300		
5 Lafayette St	90sp11000	35,300	SCHOOL TAXABLE VALUE	35,300		
Norwood, NY 13668	FRNT 136.00 DPTH 130.00		AG002 Ag Dist #2	.00 MT		
	EAST-0308841 NRTH-1720256		FD034 Potsdam Fire Prot	35,300 TO M		
	DEED BOOK 2015 PG-13803		NL001 Norwood Library	35,300 TO		
	FULL MARKET VALUE	35,300				

52.002-2-21.1	2505 Cr 35			52.002-2-21.1		*****
Jarvis Paul	240 Rural res		Basic Star 41854	0	0	1-190-13
2505 County Route 35	Norwood-Norfolk 406201	26,600	Home Imp - 44212	0	7,700	0
Norwood, NY 13668	2001sp67500	98,000	Home Impro 44213	0	0	7,700
	2002sp65993		COUNTY TAXABLE VALUE	90,300		
	X		TOWN TAXABLE VALUE	90,300		
	ACRES 19.30		SCHOOL TAXABLE VALUE	68,000		
	EAST-0308879 NRTH-1721157		AG002 Ag Dist #2	.00 MT		
	DEED BOOK 2002 PG-17489		FD034 Potsdam Fire Prot	82,600 TO M		
	FULL MARKET VALUE	98,000	15,400 EX			
			NL001 Norwood Library	82,600 TO		
			15,400 EX			

STATE OF NEW YORK
COUNTY - St Lawrence
TOWN - Potsdam
SWIS - 407489

2 0 1 6 T E N T A T I V E A S S E S S M E N T R O L L
T A X A B L E SECTION OF THE ROLL - 1

PAGE 931
VALUATION DATE-JUL 01, 2015
TAXABLE STATUS DATE-MAR 01, 2016

TAX MAP NUMBER SEQUENCE
UNIFORM PERCENT OF VALUE IS 100.00
UNIFORM PERCENT OF VALUE IS 100.00

TAX MAP PARCEL NUMBER	PROPERTY LOCATION & CLASS	ASSESSMENT	EXEMPTION CODE	COUNTY	TOWN	SCHOOL
CURRENT OWNERS NAME	SCHOOL DISTRICT	LAND	TAX DESCRIPTION	TAXABLE VALUE		
CURRENT OWNERS ADDRESS	PARCEL SIZE/GRID COORD	TOTAL	SPECIAL DISTRICTS	ACCOUNT NO.		

52.002-2-21.2	2501 Cr 35			52.002-2-21.2		*****
Gang Joyce-Estate M	270 Mfg housing		COUNTY TAXABLE VALUE	54,500		
2501 County Route 35	Norwood-Norfolk 406201	16,600	TOWN TAXABLE VALUE	54,500		
Norwood, NY 13668	97sp5000	54,500	SCHOOL TAXABLE VALUE	54,500		
			AG002 Ag Dist #2	.00 MT		
	ACRES 1.50		FD034 Potsdam Fire Prot	54,500 TO M		
	EAST-0309094 NRTH-1720482		NL001 Norwood Library	54,500 TO		
	DEED BOOK 1112 PG-532					
	FULL MARKET VALUE	54,500				

52.002-2-22	180,188 Crosbie Rd			52.002-2-22		1-208- 9
Gonyou Gordon A	210 1 Family Res		COUNTY TAXABLE VALUE	57,200		
Gonyou Anne E	Norwood-Norfolk 406201	19,000	TOWN TAXABLE VALUE	57,200		
PO Box 2642	X	57,200	SCHOOL TAXABLE VALUE	57,200		
Dade City, FL 33526	X		AG002 Ag Dist #2	.00 MT		
	ACRES 4.00		FD034 Potsdam Fire Prot	57,200 TO M		
	EAST-0307824 NRTH-1721709		NL001 Norwood Library	57,200 TO		
	DEED BOOK 2008 PG-15967					
	FULL MARKET VALUE	57,200				

52.002-2-24.1	222 Crosbie Rd			52.002-2-24.1		1-258- 3. 2
Belmore Derek	210 1 Family Res		Basic Star 41854	0	0	30,000
Belmore Laura	Norwood-Norfolk 406201	16,800	COUNTY TAXABLE VALUE	89,200		
222 Crosbie Rd	X	89,200	TOWN TAXABLE VALUE	89,200		
Norwood, NY 13668	X		SCHOOL TAXABLE VALUE	59,200		
	ACRES 1.80		AG002 Ag Dist #2	.00 MT		
	EAST-0308449 NRTH-1722159		FD034 Potsdam Fire Prot	89,200 TO M		
	DEED BOOK 1104 PG-90		NL001 Norwood Library	89,200 TO		
	FULL MARKET VALUE	89,200				

52.002-2-25	Ireland Rd			52.002-2-25		1-249- 1
Alesi Thomas	323 Vacant rural		COUNTY TAXABLE VALUE	8,400		
11 Columbia Ct	Madrid-Waddingt 405601	8,400	TOWN TAXABLE VALUE	8,400		
Fairport, NY 14450	X	8,400	SCHOOL TAXABLE VALUE	8,400		
	ACRES 20.90		AG002 Ag Dist #2	.00 MT		
	EAST-0305727 NRTH-1722389		FD034 Potsdam Fire Prot	8,400 TO M		
	DEED BOOK 2014 PG-15480					
	FULL MARKET VALUE	8,400				

STATE OF NEW YORK
COUNTY - St Lawrence
TOWN - Potsdam
SWIS - 407489

2 0 1 6 T E N T A T I V E A S S E S S M E N T R O L L
T A X A B L E SECTION OF THE ROLL - 1

PAGE 932
VALUATION DATE-JUL 01, 2015
TAXABLE STATUS DATE-MAR 01, 2016

TAX MAP NUMBER SEQUENCE
UNIFORM PERCENT OF VALUE IS 100.00
UNIFORM PERCENT OF VALUE IS 100.00

TAX MAP PARCEL NUMBER	PROPERTY LOCATION & CLASS	ASSESSMENT	EXEMPTION CODE	COUNTY	TOWN	SCHOOL
CURRENT OWNERS NAME	SCHOOL DISTRICT	LAND	TAX DESCRIPTION	TAXABLE VALUE		
CURRENT OWNERS ADDRESS	PARCEL SIZE/GRID COORD	TOTAL	SPECIAL DISTRICTS	ACCOUNT NO.		

52.002-2-26	Ireland Rd			52.002-2-26		*****
323 Vacant rural						1-181- 9
Simmons Arnetta	Norwood-Norfolk 406201	7,000	COUNTY TAXABLE VALUE	7,000		
123 N Wyoming Ave	X	7,000	TOWN TAXABLE VALUE	7,000		
South Orange, NJ 07079	X		SCHOOL TAXABLE VALUE	7,000		
	X		AG002 Ag Dist #2	.00 MT		
	X		FD034 Potsdam Fire Prot	7,000 TO M		
	ACRES 16.70		NL001 Norwood Library	7,000 TO		
	EAST-0305532 NRTH-1722778					
	DEED BOOK 2005 PG-1025					
	FULL MARKET VALUE	7,000				

52.002-2-27	Ireland Rd			52.002-2-27		*****
260 Seasonal res						1-181- 8.1
Bush Brian	Norwood-Norfolk 406201	10,200	COUNTY TAXABLE VALUE	22,300		
Bush Tina	X	22,300	TOWN TAXABLE VALUE	22,300		
2881 County Route 14	X		SCHOOL TAXABLE VALUE	22,300		
Canton, NY 13617	X		AG002 Ag Dist #2	.00 MT		
	X		FD034 Potsdam Fire Prot	22,300 TO M		
	ACRES 25.40		NL001 Norwood Library	22,300 TO		
	EAST-0305359 NRTH-1723816					
	DEED BOOK 2003 PG-9216					
	FULL MARKET VALUE	22,300				

52.002-2-28	223,223B Crosbie Rd			52.002-2-28		*****
240 Rural res			Enhanced S 41834	0		1-208-14
Trombly Francis	Norwood-Norfolk 406201	98,500	STARB MH 41864	0	0	65,300
Trombly Judy	90sp40000< 91Sp30000<	176,200	COUNTY TAXABLE VALUE	176,200	0	22,500
223 Crosbie Rd	X		TOWN TAXABLE VALUE	176,200		
Norwood, NY 13668	X		SCHOOL TAXABLE VALUE	88,400		
	ACRES 198.90		AG002 Ag Dist #2	.00 MT		
	EAST-0308996 NRTH-1725373		FD034 Potsdam Fire Prot	176,200 TO M		
	DEED BOOK 1048 PG-00370		NL001 Norwood Library	176,200 TO		
	FULL MARKET VALUE	176,200				

52.002-2-32.1	Ireland Rd			52.002-2-32.1		*****
323 Vacant rural			Ag Distric 41720	0	35,659	1-203- 8
Greenwood Acres LLC	Madrid-Waddingt 405601	82,100	COUNTY TAXABLE VALUE	46,441	35,659	35,659
1087 SH 310	2015sp140000	82,100	TOWN TAXABLE VALUE	46,441		
Canton, NY 13617	X		SCHOOL TAXABLE VALUE	46,441		
	X		AG002 Ag Dist #2	.00 MT		
MAY BE SUBJECT TO PAYMENT	ACRES 93.40		FD034 Potsdam Fire Prot	46,441 TO M		
UNDER AGDIST LAW TIL 2020	EAST-0303771 NRTH-1727028					
	DEED BOOK 2015 PG-13171					
	FULL MARKET VALUE	82,100				

STATE OF NEW YORK
COUNTY - St Lawrence
TOWN - Potsdam
SWIS - 407489

2 0 1 6 T E N T A T I V E A S S E S S M E N T R O L L
T A X A B L E SECTION OF THE ROLL - 1

PAGE 933
VALUATION DATE-JUL 01, 2015
TAXABLE STATUS DATE-MAR 01, 2016

TAX MAP NUMBER SEQUENCE
UNIFORM PERCENT OF VALUE IS 100.00
UNIFORM PERCENT OF VALUE IS 100.00

TAX MAP PARCEL NUMBER	PROPERTY LOCATION & CLASS	ASSESSMENT	EXEMPTION CODE	COUNTY	TOWN	SCHOOL
CURRENT OWNERS NAME	SCHOOL DISTRICT	LAND	TAX DESCRIPTION	TAXABLE VALUE		
CURRENT OWNERS ADDRESS	PARCEL SIZE/GRID COORD	TOTAL	SPECIAL DISTRICTS	ACCOUNT NO.		

52.002-2-33	Off Douglas Rd			52.002-2-33		*****
Shoemaker Melvin John Jr	323 Vacant rural		COUNTY TAXABLE VALUE			1-239-11
9437 Birdhouse Circle	Madrid-Waddingt 405601	7,700	TOWN TAXABLE VALUE			
Columbia, MD 21046	X	7,700	SCHOOL TAXABLE VALUE			
	X		AG002 Ag Dist #2			
	X		FD034 Potsdam Fire Prot			
	ACRES 25.70					
	EAST-0310447 NRTH-1726541					
	DEED BOOK 2013 PG-8806					
	FULL MARKET VALUE	7,700				

52.002-2-34	Ireland Rd			52.002-2-34		*****
Salvato Edward	323 Vacant rural		COUNTY TAXABLE VALUE			1-205- 9
21 Butler St	Norwood-Norfolk 406201	12,000	TOWN TAXABLE VALUE			
Oxford, NY 13830	X	12,000	SCHOOL TAXABLE VALUE			
	X		AG002 Ag Dist #2			
	X		FD034 Potsdam Fire Prot			
	ACRES 21.50		NL001 Norwood Library			
	EAST-0305683 NRTH-1725200					
	DEED BOOK 2014 PG-17107					
	FULL MARKET VALUE	12,000				

52.002-2-35	Ireland Rd			52.002-2-35		*****
Belmore Laura	910 Priv forest		COUNTY TAXABLE VALUE			1-258- 3. 1
Tyo Wanda	Norwood-Norfolk 406201	39,700	TOWN TAXABLE VALUE			
PO Box 66	X	46,700	SCHOOL TAXABLE VALUE			
Madrid, NY 13660	X		AG002 Ag Dist #2			
	X		FD034 Potsdam Fire Prot			
	ACRES 77.30		NL001 Norwood Library			
	EAST-0307112 NRTH-1724054					
	DEED BOOK 2007 PG-11975					
	FULL MARKET VALUE	46,700				

52.002-2-37	Off Ireland Rd			52.002-2-37		*****
Doyle Timothy P	323 Vacant rural		COUNTY TAXABLE VALUE			
11 Backwoods Rd	Norwood-Norfolk 406201	3,900	TOWN TAXABLE VALUE			
Colton, NY 13625	X	3,900	SCHOOL TAXABLE VALUE			
	X		AG002 Ag Dist #2			
	X		FD034 Potsdam Fire Prot			
	ACRES 9.00		NL001 Norwood Library			
	EAST-0306117 NRTH-1725243					
	DEED BOOK 2009 PG-18454					
	FULL MARKET VALUE	3,900				

STATE OF NEW YORK
 COUNTY - St Lawrence
 TOWN - Potsdam
 SWIS - 407489

2 0 1 6 T E N T A T I V E A S S E S S M E N T R O L L
 T A X A B L E SECTION OF THE ROLL - 1

PAGE 934
 VALUATION DATE-JUL 01, 2015
 TAXABLE STATUS DATE-MAR 01, 2016

TAX MAP NUMBER SEQUENCE
 UNIFORM PERCENT OF VALUE IS 100.00
 UNIFORM PERCENT OF VALUE IS 100.00

TAX MAP PARCEL NUMBER	PROPERTY LOCATION & CLASS	ASSESSMENT	EXEMPTION CODE	COUNTY	TOWN	SCHOOL
CURRENT OWNERS NAME	SCHOOL DISTRICT	LAND	TAX DESCRIPTION	TAXABLE VALUE		
CURRENT OWNERS ADDRESS	PARCEL SIZE/GRID COORD	TOTAL	SPECIAL DISTRICTS			ACCOUNT NO.

52.002-2-38	Ireland Rd 323 Vacant rural		COUNTY TAXABLE VALUE	21,400		
Doyle Timothy P	Norwood-Norfolk 406201	21,400	TOWN TAXABLE VALUE	21,400		
11 Backwoods Rd	99sp5000<	21,400	SCHOOL TAXABLE VALUE	21,400		
Colton, NY 13625	X		AG002 Ag Dist #2	.00 MT		
	X		FD034 Potsdam Fire Prot	21,400 TO M		
	ACRES 42.70		NL001 Norwood Library	21,400 TO		
	EAST-0306571 NRTH-1726108					
	DEED BOOK 2010 PG-12508					
	FULL MARKET VALUE	21,400				

52.002-2-40	Ireland Rd 323 Vacant rural		COUNTY TAXABLE VALUE	4,000		
Girard Robert	Norwood-Norfolk 406201	4,000	TOWN TAXABLE VALUE	4,000		
Girard Robert III	X	4,000	SCHOOL TAXABLE VALUE	4,000		
516 Gates St	X		AG002 Ag Dist #2	.00 MT		
Ogdensburg, NY 13669	X		FD034 Potsdam Fire Prot	4,000 TO M		
	ACRES 11.10		NL001 Norwood Library	4,000 TO		
	EAST-0307740 NRTH-1725157					
	DEED BOOK 1115 PG-307					
	FULL MARKET VALUE	4,000				

52.002-2-41.1	5,7,11 Collins Rd,2562 Cr 35					1-172- 2
Maroney Mark	240 Rural res		Basic Star 41854	0		30,000
Maroney Susan	Norwood-Norfolk 406201	63,000	Dis & Lim 41932	0	2,643	0
5 Collins Rd	Re:2001/18142	82,600	Dis & Lim 41933	0	0	11,894
Norwood, NY 13668	X		COUNTY TAXABLE VALUE	79,957		
	ACRES 71.90		TOWN TAXABLE VALUE	70,706		
	EAST-0311296 NRTH-1720948		SCHOOL TAXABLE VALUE	52,600		
	DEED BOOK 1084 PG-930		AG002 Ag Dist #2	.00 MT		
	FULL MARKET VALUE	82,600	FD034 Potsdam Fire Prot	82,600 TO M		
			NL001 Norwood Library	82,600 TO		

52.002-2-41.2	Collins Rd 314 Rural vac<10		COUNTY TAXABLE VALUE	6,000		
Nelson Louis C.A.	Norwood-Norfolk 406201	6,000	TOWN TAXABLE VALUE	6,000		
6608 US Highway 11	ACRES 2.90	6,000	SCHOOL TAXABLE VALUE	6,000		
Canton, NY 13617-3936	EAST-0310469 NRTH-1720409		AG002 Ag Dist #2	.00 MT		
	DEED BOOK 2013 PG-7137		FD034 Potsdam Fire Prot	6,000 TO M		
	FULL MARKET VALUE	6,000	NL001 Norwood Library	6,000 TO		

STATE OF NEW YORK
COUNTY - St Lawrence
TOWN - Potsdam
SWIS - 407489

2 0 1 6 T E N T A T I V E A S S E S S M E N T R O L L
T A X A B L E SECTION OF THE ROLL - 1

PAGE 935
VALUATION DATE-JUL 01, 2015
TAXABLE STATUS DATE-MAR 01, 2016

TAX MAP NUMBER SEQUENCE
UNIFORM PERCENT OF VALUE IS 100.00
UNIFORM PERCENT OF VALUE IS 100.00

TAX MAP PARCEL NUMBER	PROPERTY LOCATION & CLASS	ASSESSMENT	EXEMPTION CODE	COUNTY	TOWN	SCHOOL
CURRENT OWNERS NAME	SCHOOL DISTRICT	LAND	TAX DESCRIPTION	TAXABLE VALUE		
CURRENT OWNERS ADDRESS	PARCEL SIZE/GRID COORD	TOTAL	SPECIAL DISTRICTS	ACCOUNT NO.		

52.002-2-42	2606 CR 35			52.002-2-42		*****
Newton Robert M	210 1 Family Res		Enhanced S 41834	0	0	0 65,300
Newton Gloria A	Norwood-Norfolk 406201	17,000	COUNTY TAXABLE VALUE		120,800	
2606 County Route 35	2014sp97000	120,800	TOWN TAXABLE VALUE		120,800	
Norwood, NY 13668-3140	x		SCHOOL TAXABLE VALUE		55,500	
	x		AG002 Ag Dist #2		.00 MT	
	ACRES 2.00		FD034 Potsdam Fire Prot		120,800 TO M	
	EAST-0311832 NRTH-1721727		NL001 Norwood Library		120,800 TO	
	DEED BOOK 2014 PG-9754					
	FULL MARKET VALUE	120,800				

52.002-2-43	2649 Cr 35			52.002-2-43		*****
French Andrew P	240 Rural res		COUNTY TAXABLE VALUE		118,000	1-225-13
2632 County Rotue 35	Norwood-Norfolk 406201	54,200	TOWN TAXABLE VALUE		118,000	
Norwood, NY 13668-3140	2000sp80000	118,000	SCHOOL TAXABLE VALUE		118,000	
	X		AG002 Ag Dist #2		.00 MT	
	ACRES 64.09 BANK8888869		FD034 Potsdam Fire Prot		118,000 TO M	
	EAST-0312116 NRTH-1723251		NL001 Norwood Library		118,000 TO	
	DEED BOOK 2013 PG-12090					
	FULL MARKET VALUE	118,000				

52.002-2-44	2632 Cr 35			52.002-2-44		*****
French Andrew P	210 1 Family Res		Basic Star 41854	0	0	0 30,000
2632 County Route 35	Norwood-Norfolk 406201	17,000	COUNTY TAXABLE VALUE		142,800	
Norwood, NY 13668	2002sp94000	142,800	TOWN TAXABLE VALUE		142,800	
	86sp55000		SCHOOL TAXABLE VALUE		112,800	
	X		AG002 Ag Dist #2		.00 MT	
	ACRES 2.00		FD034 Potsdam Fire Prot		142,800 TO M	
	EAST-0312237 NRTH-1722079		NL001 Norwood Library		142,800 TO	
	DEED BOOK 2003 PG-10664					
	FULL MARKET VALUE	142,800				

STATE OF NEW YORK
 COUNTY - St Lawrence
 TOWN - Potsdam
 SWIS - 407489

2 0 1 6 T E N T A T I V E A S S E S S M E N T R O L L
 T A X A B L E S E C T I O N O F T H E R O L L - 1
 M A P S E C T I O N - 052
 S U B - S E C T I O N - 002
 U N I F O R M P E R C E N T O F V A L U E I S 100.00

PAGE 936
 VALUATION DATE-JUL 01, 2015
 TAXABLE STATUS DATE-MAR 01, 2016
 RPS150/V04/L015
 CURRENT DATE 5/02/2016

*** S P E C I A L D I S T R I C T S U M M A R Y ***

CODE	DISTRICT NAME	TOTAL PARCELS	EXTENSION TYPE	EXTENSION VALUE	AD VALOREM VALUE	EXEMPT AMOUNT	TAXABLE VALUE
AG002	Ag Dist #2	61	MOVTAX				
FD034	Potsdam Fire P	63	TOTAL M		4415,900	66,714	4349,186
NL001	Norwood Librar	38	TOTAL		2533,200	15,400	2517,800

*** S C H O O L D I S T R I C T S U M M A R Y ***

CODE	DISTRICT NAME	TOTAL PARCELS	ASSESSED LAND	ASSESSED TOTAL	EXEMPT AMOUNT	TOTAL TAXABLE	STAR AMOUNT	STAR TAXABLE
405601	Madrid-Waddington	25	878,800	1882,700	51,314	1831,386	405,900	1425,486
406201	Norwood-Norfolk	38	846,900	2533,200		2533,200	819,900	1713,300
	S U B - T O T A L	63	1725,700	4415,900	51,314	4364,586	1225,800	3138,786
	T O T A L	63	1725,700	4415,900	51,314	4364,586	1225,800	3138,786

*** S Y S T E M C O D E S S U M M A R Y ***

NO SYSTEM EXEMPTIONS AT THIS LEVEL

*** E X E M P T I O N S U M M A R Y ***

CODE	DESCRIPTION	TOTAL PARCELS	COUNTY	TOWN	SCHOOL
41121	VET WAR CT	1	12,000	12,000	
41131	VET COM CT	1	17,450	17,450	
41141	VET DIS CT	1	27,920	27,920	
41720	Ag Distric	2	51,314	51,314	51,314
41834	Enhanced S	9			585,300
41854	Basic Star	21			618,000
41864	STARB MH	1			22,500
41932	Dis & Lim	1	2,643		
41933	Dis & Lim	2		43,499	
44212	Home Imp -	1	7,700		
44213	Home Impro	1		7,700	

STATE OF NEW YORK
COUNTY - St Lawrence
TOWN - Potsdam
SWIS - 407489

2 0 1 6 T E N T A T I V E A S S E S S M E N T R O L L
T A X A B L E S E C T I O N O F T H E R O L L - 1
M A P S E C T I O N - 052
S U B - S E C T I O N - 002
UNIFORM PERCENT OF VALUE IS 100.00

PAGE 937
VALUATION DATE-JUL 01, 2015
TAXABLE STATUS DATE-MAR 01, 2016
RPS150/V04/L015
CURRENT DATE 5/02/2016

*** E X E M P T I O N S U M M A R Y ***

CODE	DESCRIPTION	TOTAL PARCELS	COUNTY	TOWN	SCHOOL
	T O T A L	41	119,027	159,883	1277,114

*** G R A N D T O T A L S ***

ROLL SEC	DESCRIPTION	TOTAL PARCELS	ASSESSED LAND	ASSESSED TOTAL	TAXABLE COUNTY	TAXABLE TOWN	TAXABLE SCHOOL	STAR TAXABLE
1	TAXABLE	63	1725,700	4415,900	4296,873	4256,017	4364,586	3138,786

STATE OF NEW YORK
COUNTY - St Lawrence
TOWN - Potsdam
SWIS - 407489

2 0 1 6 T E N T A T I V E A S S E S S M E N T R O L L
T A X A B L E SECTION OF THE ROLL - 1

PAGE 938
VALUATION DATE-JUL 01, 2015
TAXABLE STATUS DATE-MAR 01, 2016

TAX MAP NUMBER SEQUENCE
UNIFORM PERCENT OF VALUE IS 100.00
UNIFORM PERCENT OF VALUE IS 100.00

TAX MAP PARCEL NUMBER	PROPERTY LOCATION & CLASS	ASSESSMENT	EXEMPTION CODE	COUNTY	TOWN	SCHOOL
CURRENT OWNERS NAME	SCHOOL DISTRICT	LAND	TAX DESCRIPTION	TAXABLE VALUE		
CURRENT OWNERS ADDRESS	PARCEL SIZE/GRID COORD	TOTAL	SPECIAL DISTRICTS	ACCOUNT NO.		

52.003-1-1	449 Baker Rd 240 Rural res Madrid-Waddingt 405601	94,500	Basic Star 41854	0	0	0
Hoadley Ernest E			COUNTY TAXABLE VALUE	111,800		
449 Baker Rd	X	111,800	TOWN TAXABLE VALUE	111,800		
Potsdam, NY 13676	89sp30000		SCHOOL TAXABLE VALUE	81,800		
	X		AG002 Ag Dist #2	.00 MT		
	ACRES 176.10		FD034 Potsdam Fire Prot	111,800 TO M		
	EAST-0297256 NRTH-1718454					
	DEED BOOK 1036 PG-00785					
	FULL MARKET VALUE	111,800				

52.003-1-2	440 Blanchard Rd 210 1 Family Res Madrid-Waddingt 405601	17,600	COUNTY TAXABLE VALUE	31,500		
Durant Bruce			TOWN TAXABLE VALUE	31,500		
394 Blanchard Rd	X	31,500	SCHOOL TAXABLE VALUE	31,500		
Potsdam, NY 13676	X		AG002 Ag Dist #2	.00 MT		
	X		FD034 Potsdam Fire Prot	31,500 TO M		
	ACRES 2.60					
	EAST-0299140 NRTH-1719578					
	FULL MARKET VALUE	31,500				

52.003-1-3	Blanchard Rd 105 Vac farmland Madrid-Waddingt 405601	47,800	Ag Distric 41720	0	19,517	19,517
Greenwood Acres LLC			COUNTY TAXABLE VALUE	28,283		
1087 State Highway 310	X	47,800	TOWN TAXABLE VALUE	28,283		
Canton, NY 13617	X		SCHOOL TAXABLE VALUE	28,283		
	X		AG002 Ag Dist #2	.00 MT		
MAY BE SUBJECT TO PAYMENT	ACRES 56.50		FD034 Potsdam Fire Prot	28,283 TO M		
UNDER AGDIST LAW TIL 2020	EAST-0299919 NRTH-1719297			19,517 EX		
	DEED BOOK 2007 PG-1690					
	FULL MARKET VALUE	47,800				

52.003-1-4	Hoadley Rd 322 Rural vac>10 Madrid-Waddingt 405601	18,800	COUNTY TAXABLE VALUE	18,800		
Steger Anton John			TOWN TAXABLE VALUE	18,800		
1306 Algonac St	X	18,800	SCHOOL TAXABLE VALUE	18,800		
Ann Arbor, MI 48103-5303	X		AG002 Ag Dist #2	.00 MT		
	X		FD034 Potsdam Fire Prot	18,800 TO M		
	ACRES 23.30					
	EAST-0298187 NRTH-1717005					
	DEED BOOK 802 PG-00038					
	FULL MARKET VALUE	18,800				

STATE OF NEW YORK
COUNTY - St Lawrence
TOWN - Potsdam
SWIS - 407489

2 0 1 6 T E N T A T I V E A S S E S S M E N T R O L L
T A X A B L E SECTION OF THE ROLL - 1

PAGE 939
VALUATION DATE-JUL 01, 2015
TAXABLE STATUS DATE-MAR 01, 2016

TAX MAP NUMBER SEQUENCE
UNIFORM PERCENT OF VALUE IS 100.00
UNIFORM PERCENT OF VALUE IS 100.00

TAX MAP PARCEL NUMBER	PROPERTY LOCATION & CLASS	ASSESSMENT	EXEMPTION CODE	COUNTY	TOWN	SCHOOL
CURRENT OWNERS NAME	SCHOOL DISTRICT	LAND	TAX DESCRIPTION	TAXABLE VALUE		
CURRENT OWNERS ADDRESS	PARCEL SIZE/GRID COORD	TOTAL	SPECIAL DISTRICTS	ACCOUNT NO.		

52.003-1-5	182A,B Hoadley Rd			52.003-1-5		*****
Baxter Irving H	240 Rural res		COUNTY TAXABLE VALUE	89,200		1-264-10.4
Baxter Beth	Madrid-Waddingt 405601	45,100	TOWN TAXABLE VALUE	89,200		
182A Hoadley Rd	X	89,200	SCHOOL TAXABLE VALUE	89,200		
Potsdam, NY 13676	86sp25741		AG002 Ag Dist #2	.00 MT		
	X		FD034 Potsdam Fire Prot	89,200 TO M		
	ACRES 49.20 BANK8888869					
	EAST-0299551 NRTH-1716551					
	DEED BOOK 1004 PG-00876					
	FULL MARKET VALUE	89,200				

52.003-1-6	130 Hoadley Rd			52.003-1-6		*****
Baxter Irving H	312 Vac w/imprv		COUNTY TAXABLE VALUE	49,100		1-264-10.3
Baxter Beth M	Madrid-Waddingt 405601	44,100	TOWN TAXABLE VALUE	49,100		
182 Hoadley Rd	04/07sp45000	49,100	SCHOOL TAXABLE VALUE	49,100		
Potsdam, NY 13676	2009sp52000		AG002 Ag Dist #2	.00 MT		
	X		FD034 Potsdam Fire Prot	49,100 TO M		
	ACRES 51.80					
	EAST-0298620 NRTH-1715708					
	DEED BOOK 2009 PG-20349					
	FULL MARKET VALUE	49,100				

52.003-1-7.1	Blanchard Rd			52.003-1-7.1		*****
Swinyer Gary S	323 Vacant rural		COUNTY TAXABLE VALUE	17,900		1-290-14
Swinyer Cynthia M	Madrid-Waddingt 405601	17,900	TOWN TAXABLE VALUE	17,900		
279 Blanchard Rd	2010sp20000	17,900	SCHOOL TAXABLE VALUE	17,900		
Potsdam, NY 13676	X		AG002 Ag Dist #2	.00 MT		
	X		FD034 Potsdam Fire Prot	17,900 TO M		
	ACRES 20.10 BANK8888869					
	EAST-0299789 NRTH-1714995					
	DEED BOOK 2010 PG-12876					
	FULL MARKET VALUE	17,900				

52.003-1-9	Blanchard Rd			52.003-1-9		*****
Cordwell Wayne	314 Rural vac<10		COUNTY TAXABLE VALUE	2,800		1-168-3
Cordwell Mary	Potsdam 2 407402	2,800	TOWN TAXABLE VALUE	2,800		
43 Coon Rd	X	2,800	SCHOOL TAXABLE VALUE	2,800		
Canton, NY 13617	X		AG002 Ag Dist #2	.00 MT		
	X		FD034 Potsdam Fire Prot	2,800 TO M		
	ACRES 5.50					
	EAST-0299183 NRTH-1714389					
	DEED BOOK 842 PG-00294					
	FULL MARKET VALUE	2,800				

STATE OF NEW YORK
COUNTY - St Lawrence
TOWN - Potsdam
SWIS - 407489

2 0 1 6 T E N T A T I V E A S S E S S M E N T R O L L
T A X A B L E SECTION OF THE ROLL - 1

PAGE 940
VALUATION DATE-JUL 01, 2015
TAXABLE STATUS DATE-MAR 01, 2016

TAX MAP NUMBER SEQUENCE
UNIFORM PERCENT OF VALUE IS 100.00
UNIFORM PERCENT OF VALUE IS 100.00

TAX MAP PARCEL NUMBER	PROPERTY LOCATION & CLASS	ASSESSMENT	EXEMPTION CODE	COUNTY	TOWN	SCHOOL
CURRENT OWNERS NAME	SCHOOL DISTRICT	LAND	TAX DESCRIPTION	TAXABLE VALUE		
CURRENT OWNERS ADDRESS	PARCEL SIZE/GRID COORD	TOTAL	SPECIAL DISTRICTS	ACCOUNT NO.		

52.003-1-10	Blanchard Rd 323 Vacant rural		COUNTY TAXABLE VALUE	14,800		1-210- 5
Bush Robert	Potsdam 2 407402	14,800	TOWN TAXABLE VALUE	14,800		
Bush Emma	X	14,800	SCHOOL TAXABLE VALUE	14,800		
6 Brighton St	X		AG002 Ag Dist #2	.00 MT		
Massena, NY 13662	X		FD034 Potsdam Fire Prot	14,800 TO M		
	ACRES 42.70					
	EAST-0298685 NRTH-1713243					
	DEED BOOK 1105 PG-1011					
	FULL MARKET VALUE	14,800				

52.003-1-11.1	Hoadley Rd 323 Vacant rural		COUNTY TAXABLE VALUE	76,500		1-242- 3
Fortin Peter	Madrid-Waddingt 405601	76,500	TOWN TAXABLE VALUE	76,500		
7 Bissell Rd	X	76,500	SCHOOL TAXABLE VALUE	76,500		
Terryville, CT 06786-4011	88sp15000		AG002 Ag Dist #2	.00 MT		
	X		FD034 Potsdam Fire Prot	76,500 TO M		
	ACRES 133.30					
	EAST-0297202 NRTH-1714221					
	DEED BOOK 1021 PG-01091					
	FULL MARKET VALUE	76,500				

52.003-1-13.12	200 Baker Rd 210 1 Family Res		Basic Star 41854	0	0	30,000
Bates John C	Madrid-Waddingt 405601	17,100	COUNTY TAXABLE VALUE	94,000		
200 Baker Rd	x	94,000	TOWN TAXABLE VALUE	94,000		
Canton, NY 13617	x		SCHOOL TAXABLE VALUE	64,000		
	x		AG002 Ag Dist #2	.00 MT		
	ACRES 2.10		FD034 Potsdam Fire Prot	94,000 TO M		
	EAST-0295855 NRTH-1713970					
	DEED BOOK 2000 PG-20132					
	FULL MARKET VALUE	94,000				

52.003-1-13.111	181,190 Baker Rd 240 Rural res		Enhanced S 41834	0	0	65,300
Bates Charles	Madrid-Waddingt 405601	88,000	COUNTY TAXABLE VALUE	128,600		
Bates Sarah	WRP easement 2010/4263	128,600	TOWN TAXABLE VALUE	128,600		
181 Baker Rd	X		SCHOOL TAXABLE VALUE	63,300		
Canton, NY 13617	X		AG002 Ag Dist #2	.00 MT		
	ACRES 125.10		FD034 Potsdam Fire Prot	128,600 TO M		
	EAST-0294939 NRTH-1713351					
	DEED BOOK 00970 PG-00175					
	FULL MARKET VALUE	128,600				

STATE OF NEW YORK
COUNTY - St Lawrence
TOWN - Potsdam
SWIS - 407489

2 0 1 6 T E N T A T I V E A S S E S S M E N T R O L L
T A X A B L E SECTION OF THE ROLL - 1

PAGE 941
VALUATION DATE-JUL 01, 2015
TAXABLE STATUS DATE-MAR 01, 2016

TAX MAP NUMBER SEQUENCE
UNIFORM PERCENT OF VALUE IS 100.00
UNIFORM PERCENT OF VALUE IS 100.00

TAX MAP PARCEL NUMBER	PROPERTY LOCATION & CLASS	ASSESSMENT	EXEMPTION CODE	COUNTY	TOWN	SCHOOL
CURRENT OWNERS NAME	SCHOOL DISTRICT	LAND	TAX DESCRIPTION	TAXABLE VALUE		
CURRENT OWNERS ADDRESS	PARCEL SIZE/GRID COORD	TOTAL	SPECIAL DISTRICTS	ACCOUNT NO.		

52.003-1-13.112	180 Baker Rd			52.003-1-13.112		*****
Bates Charles	270 Mfg housing		COUNTY TAXABLE VALUE	42,500		
Bates Sarah G	Madrid-Waddingt 405601	16,300	TOWN TAXABLE VALUE	42,500		
181 Baker Rd	x	42,500	SCHOOL TAXABLE VALUE	42,500		
Canton, NY 13617	x		FD034 Potsdam Fire Prot	42,500 TO M		
	ACRES 1.30					
	EAST-0295823 NRTH-1712773					
	DEED BOOK 2001 PG-20928					
	FULL MARKET VALUE	42,500				

52.003-1-14	335B Cr 34			52.003-1-14		*****
Plastino Thomas	240 Rural res		Basic Star 41854	0	1-267-13	30,000
Plastino Jane	Madrid-Waddingt 405601	71,500	COUNTY TAXABLE VALUE	81,300		
335B County Route 34	X	81,300	TOWN TAXABLE VALUE	81,300		
Canton, NY 13617	X		SCHOOL TAXABLE VALUE	51,300		
	X		AG002 Ag Dist #2	.00 MT		
	ACRES 141.45		FD034 Potsdam Fire Prot	81,300 TO M		
	EAST-0293164 NRTH-1713546					
	DEED BOOK 892 PG-00678					
	FULL MARKET VALUE	81,300				

52.003-1-15	45 Hoadley Rd			52.003-1-15		*****
Grant Charles E	323 Vacant rural		COUNTY TAXABLE VALUE	23,100	1-171-6	
Grant Christine M	Madrid-Waddingt 405601	23,100	TOWN TAXABLE VALUE	23,100		
287 Jones Rd	2009sp20000	23,100	SCHOOL TAXABLE VALUE	23,100		
Madrid, NY 13660	X		AG002 Ag Dist #2	.00 MT		
	X		FD034 Potsdam Fire Prot	23,100 TO M		
	ACRES 43.50					
	EAST-0296127 NRTH-1715893					
	DEED BOOK 2009 PG-9943					
	FULL MARKET VALUE	23,100				

52.003-1-18	290 Baker Rd			52.003-1-18		*****
Cline William J	240 Rural res		VET COM CT 41131	0	1-264-10.2	0
290 Baker Rd	Madrid-Waddingt 405601	23,700	Enhanced S 41834	0		65,300
Potsdam, NY 13676	2009sp22900	83,100	COUNTY TAXABLE VALUE	63,100		
	L/CON William Cline		TOWN TAXABLE VALUE	63,100		
	X		SCHOOL TAXABLE VALUE	17,800		
	ACRES 19.10		AG002 Ag Dist #2	.00 MT		
	EAST-0295493 NRTH-1715245		FD034 Potsdam Fire Prot	83,100 TO M		
	DEED BOOK 2009 PG-364					
	FULL MARKET VALUE	83,100				

STATE OF NEW YORK
COUNTY - St Lawrence
TOWN - Potsdam
SWIS - 407489

2 0 1 6 T E N T A T I V E A S S E S S M E N T R O L L
T A X A B L E SECTION OF THE ROLL - 1

PAGE 942
VALUATION DATE-JUL 01, 2015
TAXABLE STATUS DATE-MAR 01, 2016

TAX MAP NUMBER SEQUENCE
UNIFORM PERCENT OF VALUE IS 100.00
UNIFORM PERCENT OF VALUE IS 100.00

TAX MAP PARCEL NUMBER	PROPERTY LOCATION & CLASS	ASSESSMENT	EXEMPTION CODE	COUNTY	TOWN	SCHOOL
CURRENT OWNERS NAME	SCHOOL DISTRICT	LAND	TAX DESCRIPTION	TAXABLE VALUE		
CURRENT OWNERS ADDRESS	PARCEL SIZE/GRID COORD	TOTAL	SPECIAL DISTRICTS	ACCOUNT NO.		

52.003-1-19.1	415 Baker Rd			52.003-1-19.1	19.1	*****
Cordwell Wayne	240 Rural res		COUNTY TAXABLE VALUE			1-189- 4
Cordwell Mary	Madrid-Waddingt 405601	128,000	TOWN TAXABLE VALUE			
43 Coon Rd	X	156,400	SCHOOL TAXABLE VALUE			
Canton, NY 13617	X		AG002 Ag Dist #2			
	ACRES 243.60		FD034 Potsdam Fire Prot			
	EAST-0296325 NRTH-1717092					
	DEED BOOK 842 PG-00294					
	FULL MARKET VALUE	156,400				

52.003-1-20.1	152 Buffham Rd		Enhanced S 41834	52.003-1-20.1	20.1	*****
Pryce David & Theresa	210 1 Family Res		0			1-185- 7
Cline Donald & Leon	Madrid-Waddingt 405601	19,500	COUNTY TAXABLE VALUE			65,300
152 Buffham Rd	Ref 1036/782	82,400	TOWN TAXABLE VALUE			
Madrid, NY 13660	L/Con dtd:5/1/04		SCHOOL TAXABLE VALUE			
	X		AG002 Ag Dist #2			
	ACRES 4.50		FD034 Potsdam Fire Prot			
	EAST-0292490 NRTH-1718337					
	DEED BOOK 1018 PG-00812					
	FULL MARKET VALUE	82,400				

52.003-1-20.2	339 Baker Rd		VET COM CT 41131	52.003-1-20.2	20.2	*****
Cline Donald F	210 1 Family Res		0			
339 Baker Rd	Madrid-Waddingt 405601	22,400	Aged - Tow 41803			
Potsdam, NY 13676	ACRES 7.40	86,900	Enhanced S 41834			
	EAST-0294542 NRTH-1716467		COUNTY TAXABLE VALUE			
	DEED BOOK 1999 PG-5691		TOWN TAXABLE VALUE			
	FULL MARKET VALUE	86,900	SCHOOL TAXABLE VALUE			
			AG002 Ag Dist #2			
			FD034 Potsdam Fire Prot			

52.003-1-20.3	330 Baker Rd			52.003-1-20.3	20.3	*****
Cline Donald	910 Priv forest		COUNTY TAXABLE VALUE			
Cline Leon	Madrid-Waddingt 405601	44,600	TOWN TAXABLE VALUE			
152 Buffham Rd	ACRES 75.00	76,800	SCHOOL TAXABLE VALUE			
Madrid, NY 13660	EAST-0295004 NRTH-1716227		AG002 Ag Dist #2			
	DEED BOOK 1018 PG-812		FD034 Potsdam Fire Prot			
	FULL MARKET VALUE	76,800				

STATE OF NEW YORK
COUNTY - St Lawrence
TOWN - Potsdam
SWIS - 407489

2 0 1 6 T E N T A T I V E A S S E S S M E N T R O L L
T A X A B L E SECTION OF THE ROLL - 1

PAGE 943
VALUATION DATE-JUL 01, 2015
TAXABLE STATUS DATE-MAR 01, 2016

TAX MAP NUMBER SEQUENCE
UNIFORM PERCENT OF VALUE IS 100.00
UNIFORM PERCENT OF VALUE IS 100.00

TAX MAP PARCEL NUMBER	PROPERTY LOCATION & CLASS	ASSESSMENT	EXEMPTION CODE	COUNTY	TOWN	SCHOOL
CURRENT OWNERS NAME	SCHOOL DISTRICT	LAND	TAX DESCRIPTION	TAXABLE VALUE		
CURRENT OWNERS ADDRESS	PARCEL SIZE/GRID COORD	TOTAL	SPECIAL DISTRICTS	ACCOUNT NO.		
***** 52.003-1-20.4 *****						
52.003-1-20.4	Buffham (off) Rd 105 Vac farmland		Ag Distric 41720	0	21,945	21,945 21,945
Greenwood Acres LLC	Madrid-Waddingt 405601	94,500	COUNTY TAXABLE VALUE		72,555	
1087 State Highway 310	99sp67000	94,500	TOWN TAXABLE VALUE		72,555	
Canton, NY 13617	ACRES 126.30		SCHOOL TAXABLE VALUE		72,555	
	EAST-0293575 NRTH-1716962		AG002 Ag Dist #2		.00 MT	
MAY BE SUBJECT TO PAYMENT	DEED BOOK 2000 PG-6098		FD034 Potsdam Fire Prot		72,555	TO M
UNDER AGDIST LAW TIL 2020	FULL MARKET VALUE	94,500	21,945 EX			
***** 52.003-1-21 *****						
52.003-1-21	Cr 34 322 Rural vac>10		Ag Distric 41720	0	9,086	9,086 9,086
Greenwood Acres LLC	Madrid-Waddingt 405601	14,000	COUNTY TAXABLE VALUE		4,914	
1087 State Highway 310	2000sp2500	14,000	TOWN TAXABLE VALUE		4,914	
Canton, NY 13617	2001sp4800		SCHOOL TAXABLE VALUE		4,914	
	X		AG002 Ag Dist #2		.00 MT	
MAY BE SUBJECT TO PAYMENT	ACRES 19.80		FD034 Potsdam Fire Prot		4,914	TO M
UNDER AGDIST LAW TIL 2020	EAST-0289526 NRTH-1713157		9,086 EX			
	DEED BOOK 2015 PG-8245					
	FULL MARKET VALUE	14,000				
***** 52.003-1-22 *****						
52.003-1-22	Sh 310 105 Vac farmland		Ag Distric 41720	0	26,953	26,953 26,953
Greenwood Acres LLC	Madrid-Waddingt 405601	84,000	COUNTY TAXABLE VALUE		57,047	
1087 State Highway 310	2002sp85000<	84,000	TOWN TAXABLE VALUE		57,047	
Canton, NY 13617	X		SCHOOL TAXABLE VALUE		57,047	
	X		AG002 Ag Dist #2		.00 MT	
MAY BE SUBJECT TO PAYMENT	ACRES 151.20		FD034 Potsdam Fire Prot		57,047	TO M
UNDER AGDIST LAW TIL 2020	EAST-0288790 NRTH-1714043		26,953 EX			
	DEED BOOK 2002 PG-5512					
	FULL MARKET VALUE	84,000				
***** 52.003-1-25.1 *****						
52.003-1-25.1	Sh 310 105 Vac farmland - WTRFNT		Ag Distric 41720	0	17,232	17,232 17,232
Greenwood Acres LLC	Madrid-Waddingt 405601	81,100	COUNTY TAXABLE VALUE		63,868	
1087 State Highway 310	2002sp363000<	81,100	TOWN TAXABLE VALUE		63,868	
Canton, NY 13617	X		SCHOOL TAXABLE VALUE		63,868	
	X		AG002 Ag Dist #2		.00 MT	
MAY BE SUBJECT TO PAYMENT	ACRES 107.50		FD034 Potsdam Fire Prot		63,868	TO M
UNDER AGDIST LAW TIL 2020	EAST-0288942 NRTH-1716011		17,232 EX			
	DEED BOOK 2002 PG-8663					
	FULL MARKET VALUE	81,100				

STATE OF NEW YORK
COUNTY - St Lawrence
TOWN - Potsdam
SWIS - 407489

2 0 1 6 T E N T A T I V E A S S E S S M E N T R O L L
T A X A B L E SECTION OF THE ROLL - 1

PAGE 944
VALUATION DATE-JUL 01, 2015
TAXABLE STATUS DATE-MAR 01, 2016

TAX MAP NUMBER SEQUENCE
UNIFORM PERCENT OF VALUE IS 100.00
UNIFORM PERCENT OF VALUE IS 100.00

TAX MAP PARCEL NUMBER	PROPERTY LOCATION & CLASS	ASSESSMENT	EXEMPTION CODE	COUNTY	TOWN	SCHOOL
CURRENT OWNERS NAME	SCHOOL DISTRICT	LAND	TAX DESCRIPTION	TAXABLE VALUE		
CURRENT OWNERS ADDRESS	PARCEL SIZE/GRID COORD	TOTAL	SPECIAL DISTRICTS	ACCOUNT NO.		

52.003-1-25.2	1672 Sh 310			52.003-1-25.2		*****
LaBaff George Jr	210 1 Family Res		Basic Star 41854	0	0	30,000
LaBaff Jacqueline R	Madrid-Waddingt 405601	16,500	COUNTY TAXABLE VALUE		31,500	
889 Ruddy Rd	X	31,500	TOWN TAXABLE VALUE		31,500	
Chase Mills, NY 13621	X		SCHOOL TAXABLE VALUE		1,500	
	X		AG002 Ag Dist #2		.00 MT	
	ACRES 1.50		FD034 Potsdam Fire Prot		31,500 TO M	
	EAST-0288471 NRTH-1716707					
	DEED BOOK 2008 PG-1746					
	FULL MARKET VALUE	31,500				

52.003-1-26.1	48 Buffham Rd			52.003-1-26.1		*****
Skelly Rachel	210 1 Family Res		Basic Star 41854	0	0	30,000
Skelly William J	Madrid-Waddingt 405601	16,700	COUNTY TAXABLE VALUE		78,500	
48 Buffham Rd	91sp41000	78,500	TOWN TAXABLE VALUE		78,500	
Madrid, NY 13660	2000sp45000		SCHOOL TAXABLE VALUE		48,500	
	X		AG002 Ag Dist #2		.00 MT	
	ACRES 1.70		FD034 Potsdam Fire Prot		78,500 TO M	
	EAST-0289440 NRTH-1717935					
	DEED BOOK 2005 PG-17863					
	FULL MARKET VALUE	78,500				

52.003-1-26.2	Buffham Rd			52.003-1-26.2		*****
Greenwood Acres LLC	120 Field crops		Ag Distric 41720	0	40,267	40,267
1087 State Highway 310	Madrid-Waddingt 405601	114,000	COUNTY TAXABLE VALUE		77,033	
Canton, NY 13617	X	117,300	TOWN TAXABLE VALUE		77,033	
	X		SCHOOL TAXABLE VALUE		77,033	
	X		AG002 Ag Dist #2		.00 MT	
MAY BE SUBJECT TO PAYMENT	ACRES 171.30		FD034 Potsdam Fire Prot		77,033 TO M	
UNDER AGDIST LAW TIL 2020	EAST-0291150 NRTH-1715860					
	DEED BOOK 2000 PG-6098					
	FULL MARKET VALUE	117,300				

52.003-1-27.1	71 Buffham Rd			52.003-1-27.1		*****
Cline Leon C	210 1 Family Res		Enhanced S 41834	0	0	65,300
Cline Edna	Madrid-Waddingt 405601	19,700	COUNTY TAXABLE VALUE		75,600	
71 Buffham Rd	X	75,600	TOWN TAXABLE VALUE		75,600	
Madrid, NY 13660	X		SCHOOL TAXABLE VALUE		10,300	
	X		AG002 Ag Dist #2		.00 MT	
	ACRES 4.70		FD034 Potsdam Fire Prot		75,600 TO M	
	EAST-0290233 NRTH-1718420					
	DEED BOOK 809 PG-00143					
	FULL MARKET VALUE	75,600				

STATE OF NEW YORK
 COUNTY - St Lawrence
 TOWN - Potsdam
 SWIS - 407489

2 0 1 6 T E N T A T I V E A S S E S S M E N T R O L L
 T A X A B L E SECTION OF THE ROLL - 1

PAGE 945
 VALUATION DATE-JUL 01, 2015
 TAXABLE STATUS DATE-MAR 01, 2016

TAX MAP NUMBER SEQUENCE
 UNIFORM PERCENT OF VALUE IS 100.00
 UNIFORM PERCENT OF VALUE IS 100.00

TAX MAP PARCEL NUMBER	PROPERTY LOCATION & CLASS	ASSESSMENT	EXEMPTION CODE	COUNTY	TOWN	SCHOOL
CURRENT OWNERS NAME	SCHOOL DISTRICT	LAND	TAX DESCRIPTION	TAXABLE VALUE		
CURRENT OWNERS ADDRESS	PARCEL SIZE/GRID COORD	TOTAL	SPECIAL DISTRICTS			ACCOUNT NO.
***** 52.003-1-27.2 *****						
52.003-1-27.2	Buffham Rd 105 Vac farmland		Ag Distric 41720	0	22,302	22,302 22,302
Greenwood Acres LLC	Madrid-Waddingt 405601	55,400	COUNTY TAXABLE VALUE		33,098	
1087 State Highway 310	99sp28000	55,400	TOWN TAXABLE VALUE		33,098	
Canton, NY 13617	ACRES 61.50		SCHOOL TAXABLE VALUE		33,098	
	EAST-0291042 NRTH-1717654		AG002 Ag Dist #2		.00 MT	
MAY BE SUBJECT TO PAYMENT	DEED BOOK 2000 PG-6098		FD034 Potsdam Fire Prot		33,098	TO M
UNDER AGDIST LAW TIL 2020	FULL MARKET VALUE	55,400	22,302 EX			
***** 52.003-1-28 *****						
52.003-1-28	127 Buffham Rd 240 Rural res		Basic Star 41854	0	0	1-185- 5 30,000
Howe Robert	Madrid-Waddingt 405601	50,800	COUNTY TAXABLE VALUE		97,100	
Howe Yvonne	98sp64000	97,100	TOWN TAXABLE VALUE		97,100	
127 Buffham Rd	X		SCHOOL TAXABLE VALUE		67,100	
Madrid, NY 13660	X		AG002 Ag Dist #2		.00 MT	
	ACRES 39.40 BANK8888869		FD034 Potsdam Fire Prot		97,100	TO M
	EAST-0291670 NRTH-1719124					
	DEED BOOK 1998 PG-1459					
	FULL MARKET VALUE	97,100				
***** 52.003-1-29 *****						
52.003-1-29	Sh 310 105 Vac farmland - WTRFNT		Ag Distric 41720	0	22,797	22,797 22,797
Greenwood Acres LLC	Madrid-Waddingt 405601	96,000	COUNTY TAXABLE VALUE		73,203	
1087 State Highway 310	2002sp363000<	96,000	TOWN TAXABLE VALUE		73,203	
Canton, NY 13617	X		SCHOOL TAXABLE VALUE		73,203	
	X		AG002 Ag Dist #2		.00 MT	
MAY BE SUBJECT TO PAYMENT	ACRES 153.30		FD034 Potsdam Fire Prot		73,203	TO M
UNDER AGDIST LAW TIL 2020	EAST-0288206 NRTH-1717978		22,797 EX			
	DEED BOOK 2002 PG-8663					
	FULL MARKET VALUE	96,000				
***** 52.003-1-30 *****						
52.003-1-30	Cr 34 910 Priv forest		COUNTY TAXABLE VALUE		66,500	1-249-15.1
Dean Aimee M	Madrid-Waddingt 405601	66,500	TOWN TAXABLE VALUE		66,500	
57 Sparrowhawk Point Rd	97sp9500/00spl6900	66,500	SCHOOL TAXABLE VALUE		66,500	
Lisbon, NY 13658	88sp10000		AG002 Ag Dist #2		.00 MT	
	X		FD034 Potsdam Fire Prot		66,500	TO M
	ACRES 102.40					
	EAST-0291540 NRTH-1712832					
	DEED BOOK 2015 PG-3424					
	FULL MARKET VALUE	66,500				

STATE OF NEW YORK
COUNTY - St Lawrence
TOWN - Potsdam
SWIS - 407489

2 0 1 6 T E N T A T I V E A S S E S S M E N T R O L L
T A X A B L E SECTION OF THE ROLL - 1

PAGE 946
VALUATION DATE-JUL 01, 2015
TAXABLE STATUS DATE-MAR 01, 2016

TAX MAP NUMBER SEQUENCE
UNIFORM PERCENT OF VALUE IS 100.00
UNIFORM PERCENT OF VALUE IS 100.00

TAX MAP PARCEL NUMBER	PROPERTY LOCATION & CLASS	ASSESSMENT	EXEMPTION CODE	COUNTY	TOWN	SCHOOL
CURRENT OWNERS NAME	SCHOOL DISTRICT	LAND	TAX DESCRIPTION	TAXABLE VALUE		
CURRENT OWNERS ADDRESS	PARCEL SIZE/GRID COORD	TOTAL	SPECIAL DISTRICTS	ACCOUNT NO.		
***** 52.003-1-31 *****						
52.003-1-31	Cr 34					1-236- 8
Matthie Cecil	323 Vacant rural		Vet Chg of 41003	0	0	6,418
Matthie Edith	Madrid-Waddingt 405601	42,300	Vet Pro Ra 41112	0	25,836	0
589 Pollock Rd	X	42,300	COUNTY TAXABLE VALUE			16,464
Canton, NY 13617	X		TOWN TAXABLE VALUE			35,882
	X		SCHOOL TAXABLE VALUE			42,300
	ACRES 56.00		AG002 Ag Dist #2			.00 MT
	EAST-0289981 NRTH-1712162		FD034 Potsdam Fire Prot		42,300	TO M
	DEED BOOK 00540 PG-00505					
	FULL MARKET VALUE	42,300				
***** 52.003-1-32 *****						
52.003-1-32	Baker Rd					1-172- 4.2
Baltus Ruth	314 Rural vac<10		COUNTY TAXABLE VALUE		5,400	
Ball Kevin	Potsdam 2 407402	5,400	TOWN TAXABLE VALUE		5,400	
8 Chestnut St	X	5,400	SCHOOL TAXABLE VALUE		5,400	
Potsdam, NY 13676	X		AG002 Ag Dist #2			.00 MT
	84sp2000vac		FD034 Potsdam Fire Prot		5,400	TO M
	ACRES 9.60					
	EAST-0298184 NRTH-1712113					
	DEED BOOK 983 PG-00597					
	FULL MARKET VALUE	5,400				
***** 52.003-1-33 *****						
52.003-1-33	Baker Rd					1-293- 3
Zevos Denise	314 Rural vac<10		COUNTY TAXABLE VALUE		3,400	
183 Blanchard Rd	Potsdam 2 407402	3,400	TOWN TAXABLE VALUE		3,400	
Potsdam, NY 13676	X	3,400	SCHOOL TAXABLE VALUE		3,400	
	X		AG002 Ag Dist #2			.00 MT
	X		FD034 Potsdam Fire Prot		3,400	TO M
	ACRES 7.30					
	EAST-0298615 NRTH-1712397					
	DEED BOOK 857 PG-00077					
	FULL MARKET VALUE	3,400				
***** 52.003-1-34 *****						
52.003-1-34	Baker Rd					
Loucks Eileen G	314 Rural vac<10		COUNTY TAXABLE VALUE		3,800	
77 Blanchard Rd	Potsdam 2 407402	3,800	TOWN TAXABLE VALUE		3,800	
Potsdam, NY 13676	X	3,800	SCHOOL TAXABLE VALUE		3,800	
	X		AG002 Ag Dist #2			.00 MT
	X		FD034 Potsdam Fire Prot		3,800	TO M
	ACRES 7.30					
	EAST-0298434 NRTH-1712252					
	DEED BOOK 2011 PG-6282					
	FULL MARKET VALUE	3,800				

STATE OF NEW YORK
 COUNTY - St Lawrence
 TOWN - Potsdam
 SWIS - 407489

2 0 1 6 T E N T A T I V E A S S E S S M E N T R O L L
 T A X A B L E SECTION OF THE ROLL - 1

PAGE 947
 VALUATION DATE-JUL 01, 2015
 TAXABLE STATUS DATE-MAR 01, 2016

TAX MAP NUMBER SEQUENCE
 UNIFORM PERCENT OF VALUE IS 100.00
 UNIFORM PERCENT OF VALUE IS 100.00

TAX MAP PARCEL NUMBER	PROPERTY LOCATION & CLASS	ASSESSMENT	EXEMPTION CODE	COUNTY	TOWN	SCHOOL
CURRENT OWNERS NAME	SCHOOL DISTRICT	LAND	TAX DESCRIPTION	TAXABLE VALUE		
CURRENT OWNERS ADDRESS	PARCEL SIZE/GRID COORD	TOTAL	SPECIAL DISTRICTS			ACCOUNT NO.
***** 52.003-1-35 *****						
181 Buffham Rd						1-257- 9. 1
52.003-1-35	270 Mfg housing		Dis & Lim 41932	0	12,000	0
Cantwell Tina	Madrid-Waddingt 405601	19,400	Dis & Lim 41933	0	0	12,000
181 Buffham Rd	95sp6000/99sp17600	24,000	Basic Star 41854	0	0	24,000
Madrid, NY 13660-3234	99sp4000vac		COUNTY TAXABLE VALUE		12,000	
	1084sp12900/92sp10000		TOWN TAXABLE VALUE		12,000	
	ACRES 4.40		SCHOOL TAXABLE VALUE		0	
	EAST-0292319 NRTH-1719795		AG002 Ag Dist #2		.00 MT	
	DEED BOOK 1999 PG-20701		FD034 Potsdam Fire Prot		24,000	TO M
	FULL MARKET VALUE	24,000				
***** 52.003-1-36 *****						
186 Buffham Rd						
52.003-1-36	210 1 Family Res		Basic Star 41854	0	0	30,000
Richards Loyal Jr	Madrid-Waddingt 405601	16,500	COUNTY TAXABLE VALUE		63,100	
Richards Darcy	X	63,100	TOWN TAXABLE VALUE		63,100	
PO Box 143	X		SCHOOL TAXABLE VALUE		33,100	
Madrid, NY 13660	X		AG002 Ag Dist #2		.00 MT	
	ACRES 1.50		FD034 Potsdam Fire Prot		63,100	TO M
	EAST-0292666 NRTH-1719535					
	DEED BOOK 1073 PG-7					
	FULL MARKET VALUE	63,100				
***** 52.003-1-37 *****						
190 Buffham Rd						
52.003-1-37	210 1 Family Res		Basic Star 41854	0	0	30,000
Ashley Wayne	Madrid-Waddingt 405601	16,500	COUNTY TAXABLE VALUE		90,600	
Ashley Vickie	X	90,600	TOWN TAXABLE VALUE		90,600	
190 Buffham Rd	X		SCHOOL TAXABLE VALUE		60,600	
Madrid, NY 13660-9230	X		AG002 Ag Dist #2		.00 MT	
	ACRES 1.47 BANK8888150		FD034 Potsdam Fire Prot		90,600	TO M
	EAST-0292796 NRTH-1719730					
	DEED BOOK 1021 PG-00144					
	FULL MARKET VALUE	90,600				
***** 52.003-1-38.1 *****						
435 Blanchard Rd						
52.003-1-38.1	210 1 Family Res		Basic Star 41854	0	0	30,000
Oakes Scot G	Madrid-Waddingt 405601	23,900	COUNTY TAXABLE VALUE		91,400	
Oakes Cheri	94sp3500	91,400	TOWN TAXABLE VALUE		91,400	
435 Blanchard Rd	X		SCHOOL TAXABLE VALUE		61,400	
Potsdam, NY 13676	X		AG002 Ag Dist #2		.00 MT	
	ACRES 8.90		FD034 Potsdam Fire Prot		91,400	TO M
	EAST-0298945 NRTH-1719146					
	DEED BOOK 2015 PG-7938					
	FULL MARKET VALUE	91,400				

STATE OF NEW YORK
COUNTY - St Lawrence
TOWN - Potsdam
SWIS - 407489

2 0 1 6 T E N T A T I V E A S S E S S M E N T R O L L
T A X A B L E SECTION OF THE ROLL - 1

PAGE 948
VALUATION DATE-JUL 01, 2015
TAXABLE STATUS DATE-MAR 01, 2016

TAX MAP NUMBER SEQUENCE
UNIFORM PERCENT OF VALUE IS 100.00
UNIFORM PERCENT OF VALUE IS 100.00

TAX MAP PARCEL NUMBER	PROPERTY LOCATION & CLASS	ASSESSMENT	EXEMPTION CODE	COUNTY	TOWN	SCHOOL
CURRENT OWNERS NAME	SCHOOL DISTRICT	LAND	TAX DESCRIPTION	TAXABLE VALUE		
CURRENT OWNERS ADDRESS	PARCEL SIZE/GRID COORD	TOTAL	SPECIAL DISTRICTS	ACCOUNT NO.		

52.003-1-39.11	453,455 Blanchard Rd			52.003-1-39.11		*****
Pryce Paul E	210 1 Family Res		Enhanced S 41834	0	0	0 65,300
Pryce Mary Ann	Madrid-Waddingt 405601	18,100	COUNTY TAXABLE VALUE		71,200	
453 Blanchard Rd	X	71,200	TOWN TAXABLE VALUE		71,200	
Potsdam, NY 13676	X		SCHOOL TAXABLE VALUE		5,900	
	83sp6000vac		AG002 Ag Dist #2		.00 MT	
	ACRES 3.10		FD034 Potsdam Fire Prot		71,200 TO M	
	EAST-0298756 NRTH-1719551					
	DEED BOOK 978 PG-00196					
	FULL MARKET VALUE	71,200				

52.003-1-39.21	477 Blanchard Rd			52.003-1-39.21		*****
Pryce Paul E Jr	240 Rural res		Enhanced S 41834	0	0	0 65,300
Pryce Karla A	Madrid-Waddingt 405601	32,600	COUNTY TAXABLE VALUE		112,800	
477 Blanchard Rd	x	112,800	TOWN TAXABLE VALUE		112,800	
Potsdam, NY 13676	x		SCHOOL TAXABLE VALUE		47,500	
	x		AG002 Ag Dist #2		.00 MT	
	ACRES 24.20 BANK8888864		FD034 Potsdam Fire Prot		112,800 TO M	
	EAST-0298202 NRTH-1719741					
	DEED BOOK 2006 PG-18083					
	FULL MARKET VALUE	112,800				

52.003-1-40	394 Blanchard Rd			52.003-1-40		*****
Durant Bruce	112 Dairy farm		Silo 42100	0	2,000	2,000 2,000
Durant Victoria	Madrid-Waddingt 405601	26,700	Enhanced S 41834	0	0	0 62,400
394 Blanchard Rd	X	64,400	COUNTY TAXABLE VALUE		62,400	
Potsdam, NY 13676	X		TOWN TAXABLE VALUE		62,400	
	X		SCHOOL TAXABLE VALUE		0	
	ACRES 12.30		AG002 Ag Dist #2		.00 MT	
	EAST-0299811 NRTH-1718193		FD034 Potsdam Fire Prot		62,400 TO M	
	DEED BOOK 955 PG-01124		2,000 EX			
	FULL MARKET VALUE	64,400				

52.003-1-41	Blanchard Rd			52.003-1-41		*****
Greenwood Acres LLC	105 Vac farmland		Ag Distric 41720	0	4,874	4,874 4,874
1087 State Highway 310	Madrid-Waddingt 405601	12,200	COUNTY TAXABLE VALUE		7,326	
Canton, NY 13617	ACRES 19.80	12,200	TOWN TAXABLE VALUE		7,326	
	EAST-0298305 NRTH-1717846		SCHOOL TAXABLE VALUE		7,326	
	DEED BOOK 2007 PG-1690		AG002 Ag Dist #2		.00 MT	
	FULL MARKET VALUE	12,200	FD034 Potsdam Fire Prot		7,326 TO M	
			4,874 EX			

MAY BE SUBJECT TO PAYMENT
UNDER AGDIST LAW TIL 2020

STATE OF NEW YORK
COUNTY - St Lawrence
TOWN - Potsdam
SWIS - 407489

2 0 1 6 T E N T A T I V E A S S E S S M E N T R O L L
T A X A B L E SECTION OF THE ROLL - 1

PAGE 949
VALUATION DATE-JUL 01, 2015
TAXABLE STATUS DATE-MAR 01, 2016

TAX MAP NUMBER SEQUENCE
UNIFORM PERCENT OF VALUE IS 100.00
UNIFORM PERCENT OF VALUE IS 100.00

TAX MAP PARCEL NUMBER	PROPERTY LOCATION & CLASS	ASSESSMENT	EXEMPTION CODE	COUNTY	TOWN	SCHOOL
CURRENT OWNERS NAME	SCHOOL DISTRICT	LAND	TAX DESCRIPTION	TAXABLE VALUE		
CURRENT OWNERS ADDRESS	PARCEL SIZE/GRID COORD	TOTAL	SPECIAL DISTRICTS	ACCOUNT NO.		

52.003-1-42	456 Blanchard Rd			52.003-1-42		*****
Durant Bruce	270 Mfg housing		COUNTY TAXABLE VALUE			1-197- 9
Durant Victoria	Madrid-Waddingt 405601	16,800	TOWN TAXABLE VALUE			
394 Blanchard Rd	X	26,000	SCHOOL TAXABLE VALUE			
Potsdam, NY 13676	X		AG002 Ag Dist #2			
	X		FD034 Potsdam Fire Prot			
	ACRES 1.80					
	EAST-0299053 NRTH-1719925					
	DEED BOOK 2007 PG-1690					
	FULL MARKET VALUE	26,000				

52.003-1-43	255 Blanchard Rd			52.003-1-43		*****
Martin Jeanne	312 Vac w/imprv		COUNTY TAXABLE VALUE			1-264-10. 3
Tyo Sandra, Mary	Madrid-Waddingt 405601	16,400	TOWN TAXABLE VALUE			
515 Potter Rd	2006sp14250	26,800	SCHOOL TAXABLE VALUE			
Canton, NY 13617	X		AG002 Ag Dist #2			
	X		FD034 Potsdam Fire Prot			
	ACRES 18.60 BANK8888869					
	EAST-0299876 NRTH-1714368					
	DEED BOOK 926 PG-547					
	FULL MARKET VALUE	26,800				

52.003-1-44	330 Blanchard Rd			52.003-1-44		*****
Sherman Charles D	312 Vac w/imprv		COUNTY TAXABLE VALUE			1-174-10
8450 US Highway 11	Madrid-Waddingt 405601	12,900	TOWN TAXABLE VALUE			
Potsdam, NY 13676	X	13,300	SCHOOL TAXABLE VALUE			
	X		AG002 Ag Dist #2			
	X		FD034 Potsdam Fire Prot			
	ACRES 2.70					
	EAST-0300162 NRTH-1716832					
	DEED BOOK 1998 PG-16109					
	FULL MARKET VALUE	13,300				

STATE OF NEW YORK
 COUNTY - St Lawrence
 TOWN - Potsdam
 SWIS - 407489

2 0 1 6 T E N T A T I V E A S S E S S M E N T R O L L
 T A X A B L E S E C T I O N O F T H E R O L L - 1
 M A P S E C T I O N - 0 5 2
 S U B - S E C T I O N - 0 0 3
 U N I F O R M P E R C E N T O F V A L U E I S 1 0 0 . 0 0

PAGE 950
 VALUATION DATE-JUL 01, 2015
 TAXABLE STATUS DATE-MAR 01, 2016
 RPS150/V04/L015
 CURRENT DATE 5/02/2016

*** S P E C I A L D I S T R I C T S U M M A R Y ***

CODE	DISTRICT NAME	TOTAL PARCELS	EXTENSION TYPE	EXTENSION VALUE	AD VALOREM VALUE	EXEMPT AMOUNT	TAXABLE VALUE
AG002	Ag Dist #2	46	MOVTAX				
FD034	Potsdam Fire P	47	TOTAL M		2857,500	186,973	2670,527

*** S C H O O L D I S T R I C T S U M M A R Y ***

CODE	DISTRICT NAME	TOTAL PARCELS	ASSESSED LAND	ASSESSED TOTAL	EXEMPT AMOUNT	TOTAL TAXABLE	STAR AMOUNT	STAR TAXABLE
405601	Madrid-Waddington	42	1780,000	2827,300	186,973	2640,327	813,500	1826,827
407402	Potsdam 2	5	30,200	30,200		30,200		30,200
	S U B - T O T A L	47	1810,200	2857,500	186,973	2670,527	813,500	1857,027
	T O T A L	47	1810,200	2857,500	186,973	2670,527	813,500	1857,027

*** S Y S T E M C O D E S S U M M A R Y ***

NO SYSTEM EXEMPTIONS AT THIS LEVEL

*** E X E M P T I O N S U M M A R Y ***

CODE	DESCRIPTION	TOTAL PARCELS	COUNTY	TOWN	SCHOOL
41003	Vet Chg of	1		6,418	
41112	Vet Pro Ra	1	25,836		
41131	VET COM CT	2	40,000	40,000	
41720	Ag Distric	9	184,973	184,973	184,973
41803	Aged - Tow	1		23,415	
41834	Enhanced S	8			519,500
41854	Basic Star	10			294,000
41932	Dis & Lim	1	12,000		
41933	Dis & Lim	1		12,000	
42100	Silo	1	2,000	2,000	2,000
	T O T A L	35	264,809	268,806	1000,473

STATE OF NEW YORK
COUNTY - St Lawrence
TOWN - Potsdam
SWIS - 407489

2 0 1 6 T E N T A T I V E A S S E S S M E N T R O L L
T A X A B L E SECTION OF THE ROLL - 1
M A P S E C T I O N - 052
S U B - S E C T I O N - 003
UNIFORM PERCENT OF VALUE IS 100.00

PAGE 951
VALUATION DATE-JUL 01, 2015
TAXABLE STATUS DATE-MAR 01, 2016
RPS150/V04/L015
CURRENT DATE 5/02/2016

*** G R A N D T O T A L S ***

ROLL SEC	DESCRIPTION	TOTAL PARCELS	ASSESSED LAND	ASSESSED TOTAL	TAXABLE COUNTY	TAXABLE TOWN	TAXABLE SCHOOL	STAR TAXABLE
1	TAXABLE	47	1810,200	2857,500	2592,691	2588,694	2670,527	1857,027

STATE OF NEW YORK
COUNTY - St Lawrence
TOWN - Potsdam
SWIS - 407489

2 0 1 6 T E N T A T I V E A S S E S S M E N T R O L L
T A X A B L E SECTION OF THE ROLL - 1

PAGE 952
VALUATION DATE-JUL 01, 2015
TAXABLE STATUS DATE-MAR 01, 2016

TAX MAP NUMBER SEQUENCE
UNIFORM PERCENT OF VALUE IS 100.00
UNIFORM PERCENT OF VALUE IS 100.00

TAX MAP PARCEL NUMBER	PROPERTY LOCATION & CLASS	ASSESSMENT	EXEMPTION CODE	COUNTY	TOWN	SCHOOL
CURRENT OWNERS NAME	SCHOOL DISTRICT	LAND	TAX DESCRIPTION	TAXABLE VALUE		
CURRENT OWNERS ADDRESS	PARCEL SIZE/GRID COORD	TOTAL	SPECIAL DISTRICTS	ACCOUNT NO.		

52.004-1-1.11	1115 Sh 345			52.004-1-1.11		*****
Greenwood Acres LLC	105 Vac farmland		Ag Distric 41720	0	47,520	47,520
1087 State Highway 310	Madrid-Waddingt 405601	111,600	COUNTY TAXABLE VALUE		64,080	47,520
Canton, NY 13617	X	111,600	TOWN TAXABLE VALUE		64,080	
	X		SCHOOL TAXABLE VALUE		64,080	
	X		AG002 Ag Dist #2		.00 MT	
MAY BE SUBJECT TO PAYMENT	ACRES 132.00		FD034 Potsdam Fire Prot		64,080	TO M
UNDER AGDIST LAW TIL 2020	EAST-0302241 NRTH-1718670		47,520 EX			
	DEED BOOK 2007 PG-1690					
	FULL MARKET VALUE	111,600				

52.004-1-2	1045 Sh 345			52.004-1-2		*****
Stephenson Tammy	312 Vac w/imprv		COUNTY TAXABLE VALUE		12,500	1-193-13
65 Lower Pine St	Madrid-Waddingt 405601	5,300	TOWN TAXABLE VALUE		12,500	
Potsdam, NY 13676-3100	X	12,500	SCHOOL TAXABLE VALUE		12,500	
	X		AG002 Ag Dist #2		.00 MT	
	X		FD034 Potsdam Fire Prot		12,500	TO M
	FRNT 145.00 DPTH 150.00					
	EAST-0303865 NRTH-1718822					
	DEED BOOK 1999 PG-9028					
	FULL MARKET VALUE	12,500				

52.004-1-3.1	1031 Sh 345			52.004-1-3.1		*****
Wert Mary	240 Rural res		Basic Star 41854	0	0	1-287-14
1031 State Highway 345	Madrid-Waddingt 405601	88,000	COUNTY TAXABLE VALUE		170,100	30,000
Potsdam, NY 13676	Potsdam-Madrid Rd	170,100	TOWN TAXABLE VALUE		170,100	
	X		SCHOOL TAXABLE VALUE		140,100	
	X		AG002 Ag Dist #2		.00 MT	
	ACRES 146.30		FD034 Potsdam Fire Prot		170,100	TO M
	EAST-0302890 NRTH-1717114					
	DEED BOOK 2004 PG-10380					
	FULL MARKET VALUE	170,100				

52.004-1-3.2	Blanchard Rd			52.004-1-3.2		*****
Butterfield David L	314 Rural vac<10		COUNTY TAXABLE VALUE		1,600	
1036 State Highway 345	Madrid-Waddingt 405601	1,600	TOWN TAXABLE VALUE		1,600	
Potsdam, NY 13676	FRNT 50.00 DPTH 600.00	1,600	SCHOOL TAXABLE VALUE		1,600	
	EAST-0301041 NRTH-1714953		AG002 Ag Dist #2		.00 MT	
	DEED BOOK 2001 PG-15735		FD034 Potsdam Fire Prot		1,600	TO M
	FULL MARKET VALUE	1,600				

STATE OF NEW YORK
 COUNTY - St Lawrence
 TOWN - Potsdam
 SWIS - 407489

2 0 1 6 T E N T A T I V E A S S E S S M E N T R O L L
 T A X A B L E SECTION OF THE ROLL - 1

PAGE 953
 VALUATION DATE-JUL 01, 2015
 TAXABLE STATUS DATE-MAR 01, 2016

TAX MAP NUMBER SEQUENCE
 UNIFORM PERCENT OF VALUE IS 100.00
 UNIFORM PERCENT OF VALUE IS 100.00

TAX MAP PARCEL NUMBER	PROPERTY LOCATION & CLASS	ASSESSMENT	EXEMPTION CODE-----	COUNTY-----	TOWN-----	SCHOOL
CURRENT OWNERS NAME	SCHOOL DISTRICT	LAND	TAX DESCRIPTION	TAXABLE VALUE		
CURRENT OWNERS ADDRESS	PARCEL SIZE/GRID COORD	TOTAL	SPECIAL DISTRICTS	ACCOUNT NO.		

52.004-1-4.11	927 Sh 345			52.004-1-4.11	*****	*****
Collins John K	240 Rural res		COUNTY TAXABLE VALUE			109,700
Collins Christine C	Norwood-Norfolk 406201	52,800	TOWN TAXABLE VALUE			109,700
44 Farmer St	2008sp77000	109,700	SCHOOL TAXABLE VALUE			109,700
Canton, NY 13617-2124	X		AG002 Ag Dist #2			.00 MT
	X		FD034 Potsdam Fire Prot			109,700 TO M
	ACRES 67.90		NL001 Norwood Library			109,700 TO
	EAST-0305030 NRTH-1716852					
	DEED BOOK 2008 PG-3449					
	FULL MARKET VALUE	109,700				

52.004-1-4.12	Blanchard (off) Rd			52.004-1-4.12	*****	*****
Butterfield David L	323 Vacant rural		COUNTY TAXABLE VALUE			52,900
1036 State Highway 345	Norwood-Norfolk 406201	52,900	TOWN TAXABLE VALUE			52,900
Potsdam, NY 13676	2001sp25000	52,900	SCHOOL TAXABLE VALUE			52,900
	ACRES 88.10		AG002 Ag Dist #2			.00 MT
	EAST-0303441 NRTH-1715522		FD034 Potsdam Fire Prot			52,900 TO M
	DEED BOOK 2001 PG-15734		NL001 Norwood Library			52,900 TO
	FULL MARKET VALUE	52,900				

52.004-1-5	907 Sh 345		Enhanced S 41834	0	0	0 50,900
McEwen Timothy	210 1 Family Res	17,400	COUNTY TAXABLE VALUE			50,900
McEwen Debra	Norwood-Norfolk 406201	50,900	TOWN TAXABLE VALUE			50,900
907 State Highway 345	Ref 1052/787		SCHOOL TAXABLE VALUE			0
Potsdam, NY 13676	X		AG002 Ag Dist #2			.00 MT
	X		FD034 Potsdam Fire Prot			50,900 TO M
	ACRES 2.40		NL001 Norwood Library			50,900 TO
	EAST-0306203 NRTH-1716205					
	DEED BOOK 1081 PG-654					
	FULL MARKET VALUE	50,900				

52.004-1-7	845 Sh 345			52.004-1-7	*****	*****
Ladison Patricia	210 1 Family Res		COUNTY TAXABLE VALUE			21,000
62 Baker Rd	Norwood-Norfolk 406201	17,000	TOWN TAXABLE VALUE			21,000
Canton, NY 13617	2007sp6000	21,000	SCHOOL TAXABLE VALUE			21,000
	2008sp9000		AG002 Ag Dist #2			.00 MT
	X		FD034 Potsdam Fire Prot			21,000 TO M
	ACRES 2.00		NL001 Norwood Library			21,000 TO
	EAST-0307199 NRTH-1715060					
	DEED BOOK 2009 PG-18167					
	FULL MARKET VALUE	21,000				

STATE OF NEW YORK
COUNTY - St Lawrence
TOWN - Potsdam
SWIS - 407489

2 0 1 6 T E N T A T I V E A S S E S S M E N T R O L L
T A X A B L E SECTION OF THE ROLL - 1

PAGE 954
VALUATION DATE-JUL 01, 2015
TAXABLE STATUS DATE-MAR 01, 2016

TAX MAP NUMBER SEQUENCE
UNIFORM PERCENT OF VALUE IS 100.00
UNIFORM PERCENT OF VALUE IS 100.00

TAX MAP PARCEL NUMBER	PROPERTY LOCATION & CLASS	ASSESSMENT	EXEMPTION CODE	COUNTY	TOWN	SCHOOL
CURRENT OWNERS NAME	SCHOOL DISTRICT	LAND	TAX DESCRIPTION	TAXABLE VALUE		
CURRENT OWNERS ADDRESS	PARCEL SIZE/GRID COORD	TOTAL	SPECIAL DISTRICTS			ACCOUNT NO.

52.004-1-8.2	143 Tanner Rd			52.004-1-8.2		*****
Morehouse Sara J	210 1 Family Res		Basic Star 41854	0	0	1-230-7.22
143 Tanner Rd	Norwood-Norfolk 406201	16,900	COUNTY TAXABLE VALUE	49,700		
Potsdam, NY 13676	X	49,700	TOWN TAXABLE VALUE	49,700		
	89sp7000		SCHOOL TAXABLE VALUE	19,700		
	X		AG002 Ag Dist #2	.00 MT		
	ACRES 1.90 BANK8888869		FD034 Potsdam Fire Prot	49,700 TO M		
	EAST-0307546 NRTH-1714670		NL001 Norwood Library	49,700 TO		
	DEED BOOK 2003 PG-18464					
	FULL MARKET VALUE	49,700				

52.004-1-8.3	837 Sh 345			52.004-1-8.3		*****
Perme Living Trust	210 1 Family Res		VET WAR CT 41121	0	8,775	8,775 0
John & Jamie Perme, Trustees	Norwood-Norfolk 406201	16,900	CW_15_VET/ 41161	0	8,775	8,775 0
837 State Highway 345	X	58,500	Enhanced S 41834	0	0	0 58,500
Potsdam, NY 13676-3522	X		COUNTY TAXABLE VALUE	40,950		
	ACRES 1.90		TOWN TAXABLE VALUE	40,950		
	EAST-0307372 NRTH-1714865		SCHOOL TAXABLE VALUE	0		
	DEED BOOK 2011 PG-13292		AG002 Ag Dist #2	.00 MT		
	FULL MARKET VALUE	58,500	FD034 Potsdam Fire Prot	58,500 TO M		
			NL001 Norwood Library	58,500 TO		

52.004-1-8.11	125 Tanner Rd			52.004-1-8.11		*****
Boswell Wyatt A	312 Vac w/imprv		COUNTY TAXABLE VALUE	18,500		1-230- 7.2
Boswell Adrienne M	Norwood-Norfolk 406201	15,900	TOWN TAXABLE VALUE	18,500		
1969 State Highway 345	X	18,500	SCHOOL TAXABLE VALUE	18,500		
Madrid, NY 13660	89sp5000		AG002 Ag Dist #2	.00 MT		
	X		FD034 Potsdam Fire Prot	18,500 TO M		
	ACRES 10.40		NL001 Norwood Library	18,500 TO		
	EAST-0307048 NRTH-1714627					
	DEED BOOK 2012 PG-15016					
	FULL MARKET VALUE	18,500				

52.004-1-8.12	851 Sh 345			52.004-1-8.12		*****
Paige Brian P	312 Vac w/imprv		COUNTY TAXABLE VALUE	16,200		1-230-7.3
PO Box 284	Norwood-Norfolk 406201	11,700	TOWN TAXABLE VALUE	16,200		
Madrid, NY 13660	X	16,200	SCHOOL TAXABLE VALUE	16,200		
	89sp2500		AG002 Ag Dist #2	.00 MT		
	X		FD034 Potsdam Fire Prot	16,200 TO M		
	ACRES 4.60		NL001 Norwood Library	16,200 TO		
	EAST-0306831 NRTH-1715232					
	DEED BOOK 1028 PG-00824					
	FULL MARKET VALUE	16,200				

STATE OF NEW YORK
COUNTY - St Lawrence
TOWN - Potsdam
SWIS - 407489

2 0 1 6 T E N T A T I V E A S S E S S M E N T R O L L
T A X A B L E SECTION OF THE ROLL - 1

PAGE 955
VALUATION DATE-JUL 01, 2015
TAXABLE STATUS DATE-MAR 01, 2016

TAX MAP NUMBER SEQUENCE
UNIFORM PERCENT OF VALUE IS 100.00
UNIFORM PERCENT OF VALUE IS 100.00

TAX MAP PARCEL NUMBER	PROPERTY LOCATION & CLASS	ASSESSMENT	EXEMPTION CODE	COUNTY	TOWN	SCHOOL
CURRENT OWNERS NAME	SCHOOL DISTRICT	LAND	TAX DESCRIPTION	TAXABLE VALUE		
CURRENT OWNERS ADDRESS	PARCEL SIZE/GRID COORD	TOTAL	SPECIAL DISTRICTS	ACCOUNT NO.		
***** 52.004-1-9.1 *****						
109 Tanner Rd						1-192- 1.1
52.004-1-9.1	210 1 Family Res		Basic Star 41854	0	0	30,000
Delosh Darwin (LU)	Norwood-Norfolk 406201	17,500	COUNTY TAXABLE VALUE		46,100	
Delosh Larry Rmdr	X	46,100	TOWN TAXABLE VALUE		46,100	
109 Tanner Rd	X		SCHOOL TAXABLE VALUE		16,100	
Potsdam, NY 13676	X		AG002 Ag Dist #2		.00 MT	
	ACRES 2.50		FD034 Potsdam Fire Prot		46,100 TO M	
	EAST-0306874 NRTH-1714195		NL001 Norwood Library		46,100 TO	
	DEED BOOK 1088 PG-624					
	FULL MARKET VALUE	46,100				
***** 52.004-1-9.2 *****						
111 Tanner Rd						1-192- 1.2
52.004-1-9.2	210 1 Family Res		Basic Star 41854	0	0	30,000
Niles Betsy M	Norwood-Norfolk 406201	17,100	COUNTY TAXABLE VALUE		118,100	
111 Tanner Rd	X	118,100	TOWN TAXABLE VALUE		118,100	
Potsdam, NY 13676	X		SCHOOL TAXABLE VALUE		88,100	
	X		AG002 Ag Dist #2		.00 MT	
	ACRES 2.06 BANK8888830		FD034 Potsdam Fire Prot		118,100 TO M	
	EAST-0306918 NRTH-1714346		NL001 Norwood Library		118,100 TO	
	DEED BOOK 2009 PG-15755					
	FULL MARKET VALUE	118,100				
***** 52.004-1-10.1 *****						
2178 Cr 35						1-290- 6
52.004-1-10.1	210 1 Family Res		Enhanced S 41834	0	0	65,300
Wimmer Ingrid	Potsdam 2 407402	28,400	COUNTY TAXABLE VALUE		88,700	
2178 County Route 35	Moore's Corners-	88,700	TOWN TAXABLE VALUE		88,700	
Norwood, NY 13668	Burnham Corners		SCHOOL TAXABLE VALUE		23,400	
	Zone R-2		AG002 Ag Dist #2		.00 MT	
	ACRES 15.84		FD034 Potsdam Fire Prot		88,700 TO M	
	EAST-0305445 NRTH-1713849					
	DEED BOOK 864 PG-00651					
	FULL MARKET VALUE	88,700				
***** 52.004-1-11 *****						
24 Tanner Rd						1-256- 5
52.004-1-11	210 1 Family Res		CW_15_VET/ 41161	0	12,000	0
Seymour Mark J	Potsdam 2 407402	24,500	CW_15_VET/ 41161	0	12,000	0
Seymour Edith	94spl26000	141,200	Basic Star 41854	0	0	30,000
24 Tanner Rd	X		COUNTY TAXABLE VALUE		117,200	
Norwood, NY 13668	X		TOWN TAXABLE VALUE		117,200	
	ACRES 9.50		SCHOOL TAXABLE VALUE		111,200	
	EAST-0305683 NRTH-1712832		AG002 Ag Dist #2		.00 MT	
	DEED BOOK 1084 PG-513		FD034 Potsdam Fire Prot		141,200 TO M	
	FULL MARKET VALUE	141,200				

MAY BE SUBJECT TO PAYMENT
UNDER RPTL483 UNTIL 2017

STATE OF NEW YORK
COUNTY - St Lawrence
TOWN - Potsdam
SWIS - 407489

2 0 1 6 T E N T A T I V E A S S E S S M E N T R O L L
T A X A B L E SECTION OF THE ROLL - 1

PAGE 956
VALUATION DATE-JUL 01, 2015
TAXABLE STATUS DATE-MAR 01, 2016

TAX MAP NUMBER SEQUENCE
UNIFORM PERCENT OF VALUE IS 100.00
UNIFORM PERCENT OF VALUE IS 100.00

TAX MAP PARCEL NUMBER	PROPERTY LOCATION & CLASS	ASSESSMENT	EXEMPTION CODE	COUNTY	TOWN	SCHOOL
CURRENT OWNERS NAME	SCHOOL DISTRICT	LAND	TAX DESCRIPTION	TAXABLE VALUE		ACCOUNT NO.
CURRENT OWNERS ADDRESS	PARCEL SIZE/GRID COORD	TOTAL	SPECIAL DISTRICTS			
***** 52.004-1-12.1 *****						
16 Tanner Rd						1-256- 4
52.004-1-12.1	240 Rural res		CW_15_VET/ 41161	0	12,000	12,000 0
Butters Donald H	Potsdam 2 407402	50,200	Enhanced S 41834	0	0	0 65,300
Harblin Rebecca	89spl12000	135,000	COUNTY TAXABLE VALUE		123,000	
16 Tanner Rd	ACRES 50.10		TOWN TAXABLE VALUE		123,000	
Norwood, NY 13668	EAST-0305164 NRTH-1713280		SCHOOL TAXABLE VALUE		69,700	
	DEED BOOK 1040 PG-00296		AG002 Ag Dist #2		.00 MT	
	FULL MARKET VALUE	135,000	FD034 Potsdam Fire Prot		135,000 TO M	
***** 52.004-1-12.2 *****						
County Route 35						
52.004-1-12.2	322 Rural vac>10		COUNTY TAXABLE VALUE		17,400	
Tuper Dennis	Potsdam 2 407402	17,400	TOWN TAXABLE VALUE		17,400	
2121 County Route 35	FRNT 1550.00 DPTH	17,400	SCHOOL TAXABLE VALUE		17,400	
Norwood, NY 13668	ACRES 32.90		FD034 Potsdam Fire Prot		17,400 TO M	
	EAST-0304465 NRTH-1713552					
	DEED BOOK 2014 PG-10236					
	FULL MARKET VALUE	17,400				
***** 52.004-1-26.11 *****						
183 Blanchard Rd						1-293- 2
52.004-1-26.11	240 Rural res		Basic Star 41854	0	0	0 30,000
Zevos Denise(LU) M	Potsdam 2 407402	68,000	COUNTY TAXABLE VALUE		130,200	
183 Blanchard Rd	X	130,200	TOWN TAXABLE VALUE		130,200	
Potsdam, NY 13676	X		SCHOOL TAXABLE VALUE		100,200	
	X		AG002 Ag Dist #2		.00 MT	
	ACRES 94.30		FD034 Potsdam Fire Prot		130,200 TO M	
	EAST-0030047 NRTH-0171338					
	DEED BOOK 2015 PG-12122					
	FULL MARKET VALUE	130,200				
***** 52.004-1-26.22 *****						
168 Blanchard Rd						
52.004-1-26.22	210 1 Family Res		Basic Star 41854	0	0	0 30,000
Burdick Brian T	Potsdam 2 407402	16,900	COUNTY TAXABLE VALUE		107,600	
Burdick Lisa	X	107,600	TOWN TAXABLE VALUE		107,600	
168 Blanchard Rd	X		SCHOOL TAXABLE VALUE		77,600	
Potsdam, NY 13676	X		AG002 Ag Dist #2		.00 MT	
	ACRES 1.90		FD034 Potsdam Fire Prot		107,600 TO M	
	EAST-0301461 NRTH-1712941					
	DEED BOOK 1999 PG-18194					
	FULL MARKET VALUE	107,600				

STATE OF NEW YORK
COUNTY - St Lawrence
TOWN - Potsdam
SWIS - 407489

2 0 1 6 T E N T A T I V E A S S E S S M E N T R O L L
T A X A B L E SECTION OF THE ROLL - 1

PAGE 957
VALUATION DATE-JUL 01, 2015
TAXABLE STATUS DATE-MAR 01, 2016

TAX MAP NUMBER SEQUENCE
UNIFORM PERCENT OF VALUE IS 100.00
UNIFORM PERCENT OF VALUE IS 100.00

TAX MAP PARCEL NUMBER	PROPERTY LOCATION & CLASS	ASSESSMENT	EXEMPTION CODE	COUNTY	TOWN	SCHOOL
CURRENT OWNERS NAME	SCHOOL DISTRICT	LAND	TAX DESCRIPTION	TAXABLE VALUE		
CURRENT OWNERS ADDRESS	PARCEL SIZE/GRID COORD	TOTAL	SPECIAL DISTRICTS	ACCOUNT NO.		

52.004-1-30	294 Blanchard Rd			52.004-1-30		*****
Sherman Floyd L	270 Mfg housing		Enhanced S 41834	0	0	1-174- 9. 2
294 Blanchard Rd	Madrid-Waddingt 405601	23,700	COUNTY TAXABLE VALUE	62,500		62,500
potsdam, NY 13676	X	62,500	TOWN TAXABLE VALUE	62,500		
	X		SCHOOL TAXABLE VALUE	0		
	86spl2000		AG002 Ag Dist #2	.00 MT		
	ACRES 12.00		FD034 Potsdam Fire Prot	62,500 TO M		
	EAST-0300466 NRTH-1716335					
	DEED BOOK 2007 PG-22054					
	FULL MARKET VALUE	62,500				

52.004-1-31	278 Blanchard Rd			52.004-1-31		*****
Morehouse Terry	210 1 Family Res		Basic Star 41854	0	0	1-174- 9. 1
Morehouse Nancy	Madrid-Waddingt 405601	19,000	COUNTY TAXABLE VALUE	41,000		30,000
278 Blanchard Rd	X	41,000	TOWN TAXABLE VALUE	41,000		
Potsdam, NY 13676	87sp26500		SCHOOL TAXABLE VALUE	11,000		
	X		AG002 Ag Dist #2	.00 MT		
	ACRES 4.00		FD034 Potsdam Fire Prot	41,000 TO M		
	EAST-0300704 NRTH-1715816					
	DEED BOOK 1013 PG-00502					
	FULL MARKET VALUE	41,000				

52.004-1-33.21	Blanchard Rd			52.004-1-33.21		*****
Greenwood Acres LLC	105 Vac farmland		Ag Distric 41720	0	15,633	15,633 15,633
1087 State Highway 310	Madrid-Waddingt 405601	43,000	COUNTY TAXABLE VALUE	27,367		
Canton, NY 13617	ACRES 56.30	43,000	TOWN TAXABLE VALUE	27,367		
	EAST-0300639 NRTH-1717654		SCHOOL TAXABLE VALUE	27,367		
	DEED BOOK 2007 PG-1690		AG002 Ag Dist #2	.00 MT		
	FULL MARKET VALUE	43,000	FD034 Potsdam Fire Prot	27,367 TO M		
			15,633 EX			

52.004-1-33.22	Blanchard (off) Rd			52.004-1-33.22		*****
Durant Bruce	323 Vacant rural		COUNTY TAXABLE VALUE	11,500		
Durant Victoria	Madrid-Waddingt 405601	11,500	TOWN TAXABLE VALUE	11,500		
394 Blanchard Rd	ACRES 18.10	11,500	SCHOOL TAXABLE VALUE	11,500		
Potsdam, NY 13676	EAST-0301001 NRTH-1716662		AG002 Ag Dist #2	.00 MT		
	DEED BOOK 955 PG-1124		FD034 Potsdam Fire Prot	11,500 TO M		
	FULL MARKET VALUE	11,500				

STATE OF NEW YORK
COUNTY - St Lawrence
TOWN - Potsdam
SWIS - 407489

2 0 1 6 T E N T A T I V E A S S E S S M E N T R O L L
T A X A B L E SECTION OF THE ROLL - 1

PAGE 958
VALUATION DATE-JUL 01, 2015
TAXABLE STATUS DATE-MAR 01, 2016

TAX MAP NUMBER SEQUENCE
UNIFORM PERCENT OF VALUE IS 100.00
UNIFORM PERCENT OF VALUE IS 100.00

TAX MAP PARCEL NUMBER	PROPERTY LOCATION & CLASS	ASSESSMENT	EXEMPTION CODE	COUNTY	TOWN	SCHOOL
CURRENT OWNERS NAME	SCHOOL DISTRICT	LAND	TAX DESCRIPTION	TAXABLE VALUE		
CURRENT OWNERS ADDRESS	PARCEL SIZE/GRID COORD	TOTAL	SPECIAL DISTRICTS	ACCOUNT NO.		
***** 52.004-1-35.2 *****						
2202 Cr 35						
52.004-1-35.2	210 1 Family Res		Basic Star 41854	0	0	0 30,000
Voss Robert	Norwood-Norfolk 406201	16,400	COUNTY TAXABLE VALUE		68,200	
Scott Meaghan	96sp42000	68,200	TOWN TAXABLE VALUE		68,200	
2202 County Route 35	1011-361/1037-258		SCHOOL TAXABLE VALUE		38,200	
Norwood, NY 13668	90sp50000		AG002 Ag Dist #2		.00 MT	
	ACRES 1.36		FD034 Potsdam Fire Prot		68,200 TO M	
	EAST-0305380 NRTH-1714476		NL001 Norwood Library		68,200 TO	
	DEED BOOK 1101 PG-1017					
	FULL MARKET VALUE	68,200				
***** 52.004-1-35.12 *****						
2211 Cr 35		84 PCT OF VALUE USED FOR EXEMPTION PURPOSES				
52.004-1-35.12	240 Rural res		VET WAR CT 41121	0	12,000	12,000 0
Henderson Frederick (LU)	Norwood-Norfolk 406201	39,400	VET DIS CT 41141	0	40,000	40,000 0
Corse Bonnie L (LU)	Moores Corners-	154,300	Enhanced S 41834	0	0	0 65,300
2211 County Route 35	Burnham Corners		COUNTY TAXABLE VALUE		102,300	
Norwood, NY 13668	91sp7500		TOWN TAXABLE VALUE		102,300	
	ACRES 37.30		SCHOOL TAXABLE VALUE		89,000	
	EAST-0304471 NRTH-1714562		AG002 Ag Dist #2		.00 MT	
	DEED BOOK 2005 PG-21672		FD034 Potsdam Fire Prot		154,300 TO M	
	FULL MARKET VALUE	154,300	NL001 Norwood Library		154,300 TO	
***** 52.004-1-35.112 *****						
Cr 35						
52.004-1-35.112	314 Rural vac<10		COUNTY TAXABLE VALUE		3,000	
Corse Bonnie L	Norwood-Norfolk 406201	3,000	TOWN TAXABLE VALUE		3,000	
2211 County Route 35	94sp1300	3,000	SCHOOL TAXABLE VALUE		3,000	
Norwood, NY 13668	X		AG002 Ag Dist #2		.00 MT	
	X		FD034 Potsdam Fire Prot		3,000 TO M	
	ACRES 2.20		NL001 Norwood Library		3,000 TO	
	EAST-0305056 NRTH-1714995					
	DEED BOOK 1077 PG-20					
	FULL MARKET VALUE	3,000				
***** 52.004-1-36.1 *****						
Cr 35						1-178-15
52.004-1-36.1	312 Vac w/imprv		COUNTY TAXABLE VALUE		31,400	
Tuper Dennis E	Potsdam 2 407402	25,400	TOWN TAXABLE VALUE		31,400	
2121 County Route 35	X	31,400	SCHOOL TAXABLE VALUE		31,400	
Norwood, NY 13668	X		AG002 Ag Dist #2		.00 MT	
	X		FD034 Potsdam Fire Prot		31,400 TO M	
	ACRES 38.73					
	EAST-0303670 NRTH-1713092					
	DEED BOOK 1066 PG-652					
	FULL MARKET VALUE	31,400				

STATE OF NEW YORK
COUNTY - St Lawrence
TOWN - Potsdam
SWIS - 407489

2 0 1 6 T E N T A T I V E A S S E S S M E N T R O L L
T A X A B L E SECTION OF THE ROLL - 1

PAGE 959
VALUATION DATE-JUL 01, 2015
TAXABLE STATUS DATE-MAR 01, 2016

TAX MAP NUMBER SEQUENCE
UNIFORM PERCENT OF VALUE IS 100.00
UNIFORM PERCENT OF VALUE IS 100.00

TAX MAP PARCEL NUMBER	PROPERTY LOCATION & CLASS	ASSESSMENT	EXEMPTION CODE	COUNTY	TOWN	SCHOOL
CURRENT OWNERS NAME	SCHOOL DISTRICT	LAND	TAX DESCRIPTION	TAXABLE VALUE		
CURRENT OWNERS ADDRESS	PARCEL SIZE/GRID COORD	TOTAL	SPECIAL DISTRICTS			ACCOUNT NO.

52.004-1-38.2	Cr 35			52.004-1-38.2		*****
Seymour Mark	105 Vac farmland		COUNTY TAXABLE VALUE	29,000		
Seymour Edith	Norwood-Norfolk 406201	28,000	TOWN TAXABLE VALUE	29,000		
24 Tanner Rd	97sp10000	29,000	SCHOOL TAXABLE VALUE	29,000		
Norwood, NY 13668	ACRES 45.90		AG002 Ag Dist #2	.00 MT		
	EAST-0306268 NRTH-1715211		FD034 Potsdam Fire Prot	29,000 TO M		
	DEED BOOK 1106 PG-100		NL001 Norwood Library	29,000 TO		
	FULL MARKET VALUE	29,000				

52.004-1-38.11	Cr 35			52.004-1-38.11		*****
Corse Bonnie L	314 Rural vac<10		COUNTY TAXABLE VALUE	4,600		1-245- 3
2211 County Route 35	Norwood-Norfolk 406201	4,600	TOWN TAXABLE VALUE	4,600		
Norwood, NY 13668	X	4,600	SCHOOL TAXABLE VALUE	4,600		
	ACRES 4.60		AG002 Ag Dist #2	.00 MT		
	EAST-0305250 NRTH-1715146		FD034 Potsdam Fire Prot	4,600 TO M		
	DEED BOOK 2000 PG-10753		NL001 Norwood Library	4,600 TO		
	FULL MARKET VALUE	4,600				

52.004-1-39	2214 Cr 35			52.004-1-39		*****
Harrington Jon	240 Rural res		Basic Star 41854	0	0	30,000
Harrington Patricia	Norwood-Norfolk 406201	28,100	Solar Ener 49500	0	14,500	14,500
2214 County Route 35	96sp9000	264,800	COUNTY TAXABLE VALUE	250,300		
Norwood, NY 13668	ACRES 15.10		TOWN TAXABLE VALUE	250,300		
	EAST-0305727 NRTH-1714692		SCHOOL TAXABLE VALUE	220,300		
	DEED BOOK 1098 PG-604		AG002 Ag Dist #2	.00 MT		
	FULL MARKET VALUE	264,800	FD034 Potsdam Fire Prot	264,800 TO M		
			NL001 Norwood Library	264,800 TO		

52.004-1-40	279 Blanchard Rd			52.004-1-40		*****
Swinyer Gary	210 1 Family Res		Basic Star 41854	0	0	30,000
Swinyer Cynthia	Madrid-Waddingt 405601	18,100	COUNTY TAXABLE VALUE	53,000		
279 Blanchard Rd	99sp25000	53,000	TOWN TAXABLE VALUE	53,000		
Potsdam, NY 13676	ACRES 3.10 BANK8888869		SCHOOL TAXABLE VALUE	23,000		
	EAST-0300393 NRTH-1715333		AG002 Ag Dist #2	.00 MT		
	DEED BOOK 1999 PG-12977		FD034 Potsdam Fire Prot	53,000 TO M		
	FULL MARKET VALUE	53,000				

52.004-1-42	230 Blanchard Rd			52.004-1-42		*****
Bohl Douglas G	240 Rural res		COUNTY TAXABLE VALUE	169,600		
Bohl Living Trust Gordon & Mar	Potsdam 2 407402	66,200	TOWN TAXABLE VALUE	169,600		
355 Giffin Rd	ACRES 79.70	169,600	SCHOOL TAXABLE VALUE	169,600		
Potsdam, NY 13676	EAST-0301710 NRTH-1713903		AG002 Ag Dist #2	.00 MT		
	DEED BOOK 2007 PG-18175		FD034 Potsdam Fire Prot	169,600 TO M		
	FULL MARKET VALUE	169,600				

STATE OF NEW YORK
COUNTY - St Lawrence
TOWN - Potsdam
SWIS - 407489

2 0 1 6 T E N T A T I V E A S S E S S M E N T R O L L
T A X A B L E SECTION OF THE ROLL - 1

PAGE 960
VALUATION DATE-JUL 01, 2015
TAXABLE STATUS DATE-MAR 01, 2016

TAX MAP NUMBER SEQUENCE
UNIFORM PERCENT OF VALUE IS 100.00
UNIFORM PERCENT OF VALUE IS 100.00

TAX MAP PARCEL NUMBER	PROPERTY LOCATION & CLASS	ASSESSMENT	EXEMPTION CODE	COUNTY	TOWN	SCHOOL
CURRENT OWNERS NAME	SCHOOL DISTRICT	LAND	TAX DESCRIPTION	TAXABLE VALUE		
CURRENT OWNERS ADDRESS	PARCEL SIZE/GRID COORD	TOTAL	SPECIAL DISTRICTS	ACCOUNT NO.		

52.004-2-1.12	CR 35			52.004-2-1.12		*****
Knowlton Gene M	314 Rural vac<10		COUNTY TAXABLE VALUE	8,400		
1252 River Rd	Norwood-Norfolk 406201	8,400	TOWN TAXABLE VALUE	8,400		
Norwood, NY 13668-3182	x	8,400	SCHOOL TAXABLE VALUE	8,400		
	x		AG002 Ag Dist #2	.00 MT		
	x		FD034 Potsdam Fire Prot	8,400 TO M		
	ACRES 1.70		NL001 Norwood Library	8,400 TO		
	EAST-0308248 NRTH-1719600					
	DEED BOOK 2005 PG-6042					
	FULL MARKET VALUE	8,400				

52.004-2-1.111	2409 Cr 35			52.004-2-1.111		*****
MacArthur Marsha	240 Rural res		CW_15_VET/ 41161	0	9,720	1-232-12.1
2409 County Route 35	Norwood-Norfolk 406201	33,800	Enhanced S 41834	0	0	0
Norwood, NY 13668	X	81,000	COUNTY TAXABLE VALUE	71,280		65,300
	X		TOWN TAXABLE VALUE	71,280		
	ACRES 40.80		SCHOOL TAXABLE VALUE	15,700		
	EAST-0307533 NRTH-1719771		AG002 Ag Dist #2	.00 MT		
	DEED BOOK 2005 PG-3529		FD034 Potsdam Fire Prot	81,000 TO M		
	FULL MARKET VALUE	81,000	NL001 Norwood Library	81,000 TO		

52.004-2-1.112	2492 CR 35			52.004-2-1.112		*****
Schwartz Rudy	240 Rural res		COUNTY TAXABLE VALUE	125,200		
Schwartz Arlene M	Norwood-Norfolk 406201	60,000	TOWN TAXABLE VALUE	125,200		
2492 County Route 35	ACRES 82.60	125,200	SCHOOL TAXABLE VALUE	125,200		
Norwood, NY 13668	EAST-0308622 NRTH-1718973		AG002 Ag Dist #2	.00 MT		
	DEED BOOK 2015 PG-14999		FD034 Potsdam Fire Prot	125,200 TO M		
	FULL MARKET VALUE	125,200	NL001 Norwood Library	125,200 TO		

52.004-2-2	2403 Cr 35			52.004-2-2		*****
Shermon Christopher L	210 1 Family Res		Basic Star 41854	0	0	1-190- 6
Shermon Roberta A	Norwood-Norfolk 406201	12,500	COUNTY TAXABLE VALUE	54,600		30,000
2403 County Route 35	97sp36000	54,600	TOWN TAXABLE VALUE	54,600		
Norwood, NY 13668	2002sp46000		SCHOOL TAXABLE VALUE	24,600		
	1285sp13600		AG002 Ag Dist #2	.00 MT		
	FRNT 196.00 DPTH 112.00		FD034 Potsdam Fire Prot	54,600 TO M		
	BANK8888870		NL001 Norwood Library	54,600 TO		
	EAST-0307697 NRTH-1718562					
	DEED BOOK 2003 PG-220					
	FULL MARKET VALUE	54,600				

STATE OF NEW YORK
COUNTY - St Lawrence
TOWN - Potsdam
SWIS - 407489

2 0 1 6 T E N T A T I V E A S S E S S M E N T R O L L
T A X A B L E SECTION OF THE ROLL - 1

PAGE 961
VALUATION DATE-JUL 01, 2015
TAXABLE STATUS DATE-MAR 01, 2016

TAX MAP NUMBER SEQUENCE
UNIFORM PERCENT OF VALUE IS 100.00
UNIFORM PERCENT OF VALUE IS 100.00

TAX MAP PARCEL NUMBER	PROPERTY LOCATION & CLASS	ASSESSMENT	EXEMPTION CODE	COUNTY	TOWN	SCHOOL
CURRENT OWNERS NAME	SCHOOL DISTRICT	LAND	TAX DESCRIPTION	TAXABLE VALUE		
CURRENT OWNERS ADDRESS	PARCEL SIZE/GRID COORD	TOTAL	SPECIAL DISTRICTS	ACCOUNT NO.		
***** 52.004-2-3 *****						
2421 Cr 35						1-176- 7
52.004-2-3	210 1 Family Res		Basic Star 41854	0	0	0 30,000
VanVleet Greg P	Norwood-Norfolk 406201	11,600	COUNTY TAXABLE VALUE		46,200	
2421 County Route 35	2007sp43995	46,200	TOWN TAXABLE VALUE		46,200	
Norwood, NY 13668	X		SCHOOL TAXABLE VALUE		16,200	
	X		AG002 Ag Dist #2		.00 MT	
	FRNT 150.00 DPTH 180.00		FD034 Potsdam Fire Prot		46,200 TO M	
	BANK8888830		NL001 Norwood Library		46,200 TO	
	EAST-0307917 NRTH-1718987					
	DEED BOOK 2007 PG-19232					
	FULL MARKET VALUE	46,200				
***** 52.004-2-4 *****						
2435 Cr 35						1-269- 8
52.004-2-4	210 1 Family Res		Basic Star 41854	0	0	0 30,000
Pask Kevin M	Norwood-Norfolk 406201	7,800	COUNTY TAXABLE VALUE		70,000	
Wollman Danielle L	2001spl4000	70,000	TOWN TAXABLE VALUE		70,000	
2435 County Route 35	X		SCHOOL TAXABLE VALUE		40,000	
Norwood, NY 13668	FRNT 100.00 DPTH 180.00		AG002 Ag Dist #2		.00 MT	
	BANK8888830		FD034 Potsdam Fire Prot		70,000 TO M	
	EAST-0308131 NRTH-1719351		NL001 Norwood Library		70,000 TO	
	DEED BOOK 2014 PG-14512					
	FULL MARKET VALUE	70,000				
***** 52.004-2-5 *****						
2441 Cr 35						1-213- 6
52.004-2-5	210 1 Family Res		COUNTY TAXABLE VALUE		66,000	
Knowlton Gene	Norwood-Norfolk 406201	15,500	TOWN TAXABLE VALUE		66,000	
1252 River Rd	84sp40000	66,000	SCHOOL TAXABLE VALUE		66,000	
Norwood, NY 13668-3182	FRNT 200.00 DPTH 180.00		AG002 Ag Dist #2		.00 MT	
	EAST-0308212 NRTH-1719476		FD034 Potsdam Fire Prot		66,000 TO M	
	DEED BOOK 1999 PG-20375		NL001 Norwood Library		66,000 TO	
	FULL MARKET VALUE	66,000				
***** 52.004-2-6 *****						
2452 Cr 35						1-192-15
52.004-2-6	210 1 Family Res		COUNTY TAXABLE VALUE		122,000	
Rein Tristan D	Norwood-Norfolk 406201	12,100	TOWN TAXABLE VALUE		122,000	
2452 County Route 35	95sp60000	122,000	SCHOOL TAXABLE VALUE		122,000	
Norwood, NY 13668	X		AG002 Ag Dist #2		.00 MT	
	2006sp85000		FD034 Potsdam Fire Prot		122,000 TO M	
	FRNT 150.00 DPTH 217.00		NL001 Norwood Library		122,000 TO	
	BANK8888830					
	EAST-0308567 NRTH-1719641					
	DEED BOOK 2010 PG-5462					
	FULL MARKET VALUE	122,000				

STATE OF NEW YORK
COUNTY - St Lawrence
TOWN - Potsdam
SWIS - 407489

2 0 1 6 T E N T A T I V E A S S E S S M E N T R O L L
T A X A B L E SECTION OF THE ROLL - 1

PAGE 962
VALUATION DATE-JUL 01, 2015
TAXABLE STATUS DATE-MAR 01, 2016

TAX MAP NUMBER SEQUENCE
UNIFORM PERCENT OF VALUE IS 100.00
UNIFORM PERCENT OF VALUE IS 100.00

TAX MAP PARCEL NUMBER	PROPERTY LOCATION & CLASS	ASSESSMENT	EXEMPTION CODE	COUNTY	TOWN	SCHOOL
CURRENT OWNERS NAME	SCHOOL DISTRICT	LAND	TAX DESCRIPTION	TAXABLE VALUE		
CURRENT OWNERS ADDRESS	PARCEL SIZE/GRID COORD	TOTAL	SPECIAL DISTRICTS	ACCOUNT NO.		

52.004-2-7.1	83 Collins Rd			52.004-2-7.1		*****
Colbert Jack	240 Rural res		COUNTY TAXABLE VALUE			1-186- 9
Colbert Christine	Norwood-Norfolk 406201	88,000	TOWN TAXABLE VALUE			
83 Collins Rd	X	113,900	SCHOOL TAXABLE VALUE			
Norwood, NY 13668	X		AG002 Ag Dist #2			
	X		FD034 Potsdam Fire Prot			
	ACRES 154.70		NL001 Norwood Library			
	EAST-0312157 NRTH-1719038					
	DEED BOOK 2006 PG-15835					
	FULL MARKET VALUE	113,900				

52.004-2-7.2	82 Collins Rd			52.004-2-7.2		*****
Colbert Edward (LU)	270 Mfg housing		VET WAR CT 41121	0	3,750	3,750 0
% Jack Colbert	Norwood-Norfolk 406201	17,000	Basic Star 41854	0	0	0 25,000
83 Collins Rd	x	25,000	COUNTY TAXABLE VALUE		21,250	
Norwood, NY 13668-3144	x		TOWN TAXABLE VALUE		21,250	
	x		SCHOOL TAXABLE VALUE		0	
	ACRES 2.00		AG002 Ag Dist #2		.00 MT	
	EAST-0311319 NRTH-1719470		FD034 Potsdam Fire Prot		25,000 TO M	
	DEED BOOK 2006 PG-15835		NL001 Norwood Library		25,000 TO	
	FULL MARKET VALUE	25,000				

52.004-2-8	Mackay Rd			52.004-2-8		*****
Martin Leon A Jr	323 Vacant rural		COUNTY TAXABLE VALUE		7,500	1-276- 4
101 River Rd	Norwood-Norfolk 406201	7,500	TOWN TAXABLE VALUE		7,500	
Potsdam, NY 13676	X	7,500	SCHOOL TAXABLE VALUE		7,500	
	X		AG002 Ag Dist #2		.00 MT	
	X		FD034 Potsdam Fire Prot		7,500 TO M	
	ACRES 24.90		NL001 Norwood Library		7,500 TO	
	EAST-0310663 NRTH-1718216					
	DEED BOOK 2000 PG-13218					
	FULL MARKET VALUE	7,500				

52.004-2-9.12	Pig St			52.004-2-9.12		*****
Fuller Ellen Joan	323 Vacant rural		COUNTY TAXABLE VALUE		67,900	
Fuller Paul Stevens	Norwood-Norfolk 406201	67,900	TOWN TAXABLE VALUE		67,900	
1161 Russell Lea Dr	ACRES 108.30	67,900	SCHOOL TAXABLE VALUE		67,900	
Charlotte, MI 48813	EAST-0311525 NRTH-1716463		FD034 Potsdam Fire Prot		67,900 TO M	
	DEED BOOK 2015 PG-12114		NL001 Norwood Library		67,900 TO	
	FULL MARKET VALUE	67,900				

STATE OF NEW YORK
COUNTY - St Lawrence
TOWN - Potsdam
SWIS - 407489

2 0 1 6 T E N T A T I V E A S S E S S M E N T R O L L
T A X A B L E SECTION OF THE ROLL - 1

PAGE 963
VALUATION DATE-JUL 01, 2015
TAXABLE STATUS DATE-MAR 01, 2016

TAX MAP NUMBER SEQUENCE
UNIFORM PERCENT OF VALUE IS 100.00
UNIFORM PERCENT OF VALUE IS 100.00

TAX MAP PARCEL NUMBER	PROPERTY LOCATION & CLASS	ASSESSMENT	EXEMPTION CODE	COUNTY	TOWN	SCHOOL
CURRENT OWNERS NAME	SCHOOL DISTRICT	LAND	TAX DESCRIPTION	TAXABLE VALUE		
CURRENT OWNERS ADDRESS	PARCEL SIZE/GRID COORD	TOTAL	SPECIAL DISTRICTS	ACCOUNT NO.		

52.004-2-10	Mackay Rd 323 Vacant rural		COUNTY TAXABLE VALUE	20,000		
Bond Leo H	Norwood-Norfolk 406201	20,000	TOWN TAXABLE VALUE	20,000		
Bond Yvonne	X	20,000	SCHOOL TAXABLE VALUE	20,000		
5 Eastview Hts	X		AG002 Ag Dist #2	.00 MT		
Norfolk, NY 13667	X		FD034 Potsdam Fire Prot	20,000 TO M		
	ACRES 37.80		NL001 Norwood Library	20,000 TO		
	EAST-0310100 NRTH-1715816					
	DEED BOOK 810 PG-00554					
	FULL MARKET VALUE	20,000				

52.004-2-11.1	Pig St 314 Rural vac<10		COUNTY TAXABLE VALUE	13,800		
Cutway Michele	Norwood-Norfolk 406201	13,800	TOWN TAXABLE VALUE	13,800		
Daniels Tracy	2002sp7500	13,800	SCHOOL TAXABLE VALUE	13,800		
75 Pig St	X		AG002 Ag Dist #2	.00 MT		
Norwood, NY 13668	ACRES 5.10		FD034 Potsdam Fire Prot	13,800 TO M		
	EAST-0310352 NRTH-1714777		NL001 Norwood Library	13,800 TO		
	DEED BOOK 2002 PG-17159					
	FULL MARKET VALUE	13,800				

52.004-2-11.2	75 Pig St 210 1 Family Res		Basic Star 41854	0	0	30,000
Daniels Tracy A	Norwood-Norfolk 406201	20,700	COUNTY TAXABLE VALUE	98,700		
Cutway Michele	01sp66000	98,700	TOWN TAXABLE VALUE	98,700		
75 Pig St	ACRES 5.70 BANK8888830		SCHOOL TAXABLE VALUE	68,700		
Norwood, NY 13668	EAST-0310828 NRTH-1715000		FD034 Potsdam Fire Prot	98,700 TO M		
	DEED BOOK 2001 PG-13472		NL001 Norwood Library	98,700 TO		
	FULL MARKET VALUE	98,700				

52.004-2-12	88 Pig St 240 Rural res		CW_15_VET/ 41161	0	12,000	12,000 0
Regan James S	Norwood-Norfolk 406201	45,300	Enhanced S 41834	0	0	65,300
Regan Grace	X	109,700	COUNTY TAXABLE VALUE	97,700		
88 Pig St	X		TOWN TAXABLE VALUE	97,700		
Norwood, NY 13668	X		SCHOOL TAXABLE VALUE	44,400		
	ACRES 49.50		AG002 Ag Dist #2	.00 MT		
	EAST-0311378 NRTH-1714281		FD034 Potsdam Fire Prot	109,700 TO M		
	DEED BOOK 883 PG-00003		NL001 Norwood Library	109,700 TO		
	FULL MARKET VALUE	109,700				

STATE OF NEW YORK
COUNTY - St Lawrence
TOWN - Potsdam
SWIS - 407489

2 0 1 6 T E N T A T I V E A S S E S S M E N T R O L L
T A X A B L E SECTION OF THE ROLL - 1

PAGE 964
VALUATION DATE-JUL 01, 2015
TAXABLE STATUS DATE-MAR 01, 2016

TAX MAP NUMBER SEQUENCE
UNIFORM PERCENT OF VALUE IS 100.00
UNIFORM PERCENT OF VALUE IS 100.00

TAX MAP PARCEL NUMBER	PROPERTY LOCATION & CLASS	ASSESSMENT	EXEMPTION CODE	COUNTY	TOWN	SCHOOL
CURRENT OWNERS NAME	SCHOOL DISTRICT	LAND	TAX DESCRIPTION	TAXABLE VALUE		
CURRENT OWNERS ADDRESS	PARCEL SIZE/GRID COORD	TOTAL	SPECIAL DISTRICTS	ACCOUNT NO.		

52.004-2-13.1	Sh 345			52.004-2-13.1		*****
Hall Terry	314 Rural vac<10		COUNTY TAXABLE VALUE			1-218- 1
Hall Lynne	Potsdam 2 407402	3,900	TOWN TAXABLE VALUE			
19 Henry Rd	X	3,900	SCHOOL TAXABLE VALUE			
Madrid, NY 13660	X		AG002 Ag Dist #2			
	ACRES 3.90		FD034 Potsdam Fire Prot			
	EAST-0311579 NRTH-1712910					
	DEED BOOK 2014 PG-15975					
	FULL MARKET VALUE	3,900				

52.004-2-13.2	632 Sh 345		Basic Star 41854	0	0	0 30,000
Burns Robert A	240 Rural res	48,400	COUNTY TAXABLE VALUE			
Wilson Darcy	Potsdam 2 407402	193,200	TOWN TAXABLE VALUE			
632 State Highway 345	2005sp25000		SCHOOL TAXABLE VALUE			
Potsdam, NY 13676	ACRES 47.30		AG002 Ag Dist #2			
	EAST-0312166 NRTH-1713258		FD034 Potsdam Fire Prot			
	DEED BOOK 2013 PG-12592					
	FULL MARKET VALUE	193,200				

52.004-2-15	662 Sh 345			52.004-2-15		*****
Hall Terry	210 1 Family Res	16,000	COUNTY TAXABLE VALUE			1-218- 2
Hall Lynne	Potsdam 2 407402	82,000	TOWN TAXABLE VALUE			
19 Henry Rd	2007sp82000		SCHOOL TAXABLE VALUE			
Madrid, NY 13660	X		AG002 Ag Dist #2			
	ACRES 1.00		FD034 Potsdam Fire Prot			
	EAST-0311378 NRTH-1712746					
	DEED BOOK 2014 PG-15975					
	FULL MARKET VALUE	82,000				

52.004-2-16	650 Sh 345		Basic Star 41854	0	0	0 25,000
Stone Brian	210 1 Family Res	12,000	COUNTY TAXABLE VALUE			
Stone Jennifer	Potsdam 2 407402	25,000	TOWN TAXABLE VALUE			
650 State Highway 345	X		SCHOOL TAXABLE VALUE			
Potsdam, NY 13676	X		AG002 Ag Dist #2			
	ACRES 1.00		FD034 Potsdam Fire Prot			
	EAST-0311681 NRTH-1712530					
	DEED BOOK 2004 PG-9164					
	FULL MARKET VALUE	25,000				

STATE OF NEW YORK
COUNTY - St Lawrence
TOWN - Potsdam
SWIS - 407489

2 0 1 6 T E N T A T I V E A S S E S S M E N T R O L L
T A X A B L E SECTION OF THE ROLL - 1

PAGE 965
VALUATION DATE-JUL 01, 2015
TAXABLE STATUS DATE-MAR 01, 2016

TAX MAP NUMBER SEQUENCE
UNIFORM PERCENT OF VALUE IS 100.00
UNIFORM PERCENT OF VALUE IS 100.00

TAX MAP PARCEL NUMBER	PROPERTY LOCATION & CLASS	ASSESSMENT	EXEMPTION CODE	COUNTY	TOWN	SCHOOL
CURRENT OWNERS NAME	SCHOOL DISTRICT	LAND	TAX DESCRIPTION	TAXABLE VALUE		
CURRENT OWNERS ADDRESS	PARCEL SIZE/GRID COORD	TOTAL	SPECIAL DISTRICTS	ACCOUNT NO.		

52.004-2-17.12	38 Pig St 210 1 Family Res		Basic Star 41854	0	0	0 30,000
Hudson Ted G	Potsdam 2 407402	17,000	COUNTY TAXABLE VALUE		97,400	
Hudson Lori J	2006sp90000	97,400	TOWN TAXABLE VALUE		97,400	
38 Pig St	X		SCHOOL TAXABLE VALUE		67,400	
Norwood, NY 13668	X		AG002 Ag Dist #2		.00 MT	
	ACRES 2.00 BANK8888830		FD034 Potsdam Fire Prot		97,400 TO M	
	EAST-0310295 NRTH-1714195					
	DEED BOOK 2006 PG-6268					
	FULL MARKET VALUE	97,400				

52.004-2-17.111	Sh 345 322 Rural vac>10		COUNTY TAXABLE VALUE		18,600	1-229- 4.1
Moore Roland	Potsdam 2 407402	18,600	TOWN TAXABLE VALUE		18,600	
Moore Kelly	X	18,600	SCHOOL TAXABLE VALUE		18,600	
311 Barker Rd	0883sp5000		AG002 Ag Dist #2		.00 MT	
Potsdam, NY 13676	ACRES 22.60		FD034 Potsdam Fire Prot		18,600 TO M	
	EAST-0310533 NRTH-1713524					
	DEED BOOK 2004 PG-11314					
	FULL MARKET VALUE	18,600				

52.004-2-17.112	SH 345 314 Rural vac<10		COUNTY TAXABLE VALUE		1,000	
Robla Jonathan S	Potsdam 2 407402	1,000	TOWN TAXABLE VALUE		1,000	
Robla Ashley N	x	1,000	SCHOOL TAXABLE VALUE		1,000	
41 Pig St	x		AG002 Ag Dist #2		.00 MT	
Norwood, NY 13668-3152	x		FD034 Potsdam Fire Prot		1,000 TO M	
	FRNT 70.00 DPTH 100.00					
	BANK8888111					
	EAST-0309563 NRTH-1713763					
	DEED BOOK 2012 PG-19118					
	FULL MARKET VALUE	1,000				

52.004-2-18	677 Sh 345 210 1 Family Res		Basic Star 41854	0	0	0 30,000
Ashlaw John	Potsdam 2 407402	16,300	COUNTY TAXABLE VALUE		47,200	
Ashlaw Amanda	2008sp45000	47,200	TOWN TAXABLE VALUE		47,200	
677 State Highway 345	X		SCHOOL TAXABLE VALUE		17,200	
Potsdam, NY 13676	X		AG002 Ag Dist #2		.00 MT	
	ACRES 1.30 BANK8888288		FD034 Potsdam Fire Prot		47,200 TO M	
	EAST-0310858 NRTH-1712746					
	DEED BOOK 2008 PG-509					
	FULL MARKET VALUE	47,200				

STATE OF NEW YORK
COUNTY - St Lawrence
TOWN - Potsdam
SWIS - 407489

2 0 1 6 T E N T A T I V E A S S E S S M E N T R O L L
T A X A B L E SECTION OF THE ROLL - 1

PAGE 966
VALUATION DATE-JUL 01, 2015
TAXABLE STATUS DATE-MAR 01, 2016

TAX MAP NUMBER SEQUENCE
UNIFORM PERCENT OF VALUE IS 100.00
UNIFORM PERCENT OF VALUE IS 100.00

TAX MAP PARCEL NUMBER	PROPERTY LOCATION & CLASS	ASSESSMENT	EXEMPTION CODE	COUNTY	TOWN	SCHOOL
CURRENT OWNERS NAME	SCHOOL DISTRICT	LAND	TAX DESCRIPTION	TAXABLE VALUE		
CURRENT OWNERS ADDRESS	PARCEL SIZE/GRID COORD	TOTAL	SPECIAL DISTRICTS	ACCOUNT NO.		

52.004-2-20.1	712 Sh 345			52.004-2-20.1		*****
Barner Sandra R	210 1 Family Res		Basic Star 41854	0	0	1-229- 3.1
712 State Highway 345	Potsdam 2 407402	12,000	COUNTY TAXABLE VALUE	26,500		
Potsdam, NY 13676	X	26,500	TOWN TAXABLE VALUE	26,500		
	X		SCHOOL TAXABLE VALUE	0		
	X		AG002 Ag Dist #2	.00 MT		
	FRNT 150.00 DPTH 200.00		FD034 Potsdam Fire Prot	26,500	TO M	
	EAST-0310274 NRTH-1713373					
	DEED BOOK 2013 PG-16056					
	FULL MARKET VALUE	26,500				

52.004-2-21	714 Sh 345			52.004-2-21		*****
Goliber Joseph R	210 1 Family Res		COUNTY TAXABLE VALUE	57,800		1-262-15
714 State Highway 345	Potsdam 2 407402	9,300	TOWN TAXABLE VALUE	57,800		
Potsdam, NY 13676	X	57,800	SCHOOL TAXABLE VALUE	57,800		
	X		AG002 Ag Dist #2	.00 MT		
	X		FD034 Potsdam Fire Prot	57,800	TO M	
	FRNT 116.00 DPTH 200.00					
	EAST-0310165 NRTH-1713443					
	DEED BOOK 2009 PG-1089					
	FULL MARKET VALUE	57,800				

52.004-2-22	Sh 345			52.004-2-22		*****
Goliber Joseph R	314 Rural vac<10		COUNTY TAXABLE VALUE	1,000		1-262-14
714 State Highway 345	Potsdam 2 407402	1,000	TOWN TAXABLE VALUE	1,000		
Potsdam, NY 13676	X	1,000	SCHOOL TAXABLE VALUE	1,000		
	X		AG002 Ag Dist #2	.00 MT		
	X		FD034 Potsdam Fire Prot	1,000	TO M	
	FRNT 175.00 DPTH 200.00					
	EAST-0310032 NRTH-1713524					
	DEED BOOK 2009 PG-1090					
	FULL MARKET VALUE	1,000				

52.004-2-23.12	40 Mackay Rd			52.004-2-23.12		*****
Caringi Michelle	210 1 Family Res		COUNTY TAXABLE VALUE	82,400		
Caringi Thomas	Norwood-Norfolk 406201	16,800	TOWN TAXABLE VALUE	82,400		
40 Mackay Rd	96sp6500	82,400	SCHOOL TAXABLE VALUE	82,400		
Potsdam, NY 13676	ACRES 1.80 BANK8888869		AG002 Ag Dist #2	.00 MT		
	EAST-0308612 NRTH-1715325		FD034 Potsdam Fire Prot	82,400	TO M	
	DEED BOOK 2009 PG-7782		NL001 Norwood Library	82,400	TO	
	FULL MARKET VALUE	82,400				

STATE OF NEW YORK
 COUNTY - St Lawrence
 TOWN - Potsdam
 SWIS - 407489

2 0 1 6 T E N T A T I V E A S S E S S M E N T R O L L
 T A X A B L E SECTION OF THE ROLL - 1

PAGE 967
 VALUATION DATE-JUL 01, 2015
 TAXABLE STATUS DATE-MAR 01, 2016

TAX MAP NUMBER SEQUENCE
 UNIFORM PERCENT OF VALUE IS 100.00
 UNIFORM PERCENT OF VALUE IS 100.00

TAX MAP PARCEL NUMBER	PROPERTY LOCATION & CLASS	ASSESSMENT	EXEMPTION CODE	COUNTY	TOWN	SCHOOL
CURRENT OWNERS NAME	SCHOOL DISTRICT	LAND	TAX DESCRIPTION	TAXABLE VALUE		
CURRENT OWNERS ADDRESS	PARCEL SIZE/GRID COORD	TOTAL	SPECIAL DISTRICTS	ACCOUNT NO.		

52.004-2-23.21	Sh 345			52.004-2-23.21	*****	
Robla Jonathan S	322 Rural vac>10		COUNTY TAXABLE VALUE	25,500		
Robla Ashley N	Norwood-Norfolk 406201	25,500	TOWN TAXABLE VALUE	25,500		
41 Pig St	2006sp5000	25,500	SCHOOL TAXABLE VALUE	25,500		
Norwood, NY 13668-3152	X		AG002 Ag Dist #2	.00 MT		
	X		FD034 Potsdam Fire Prot	25,500 TO M		
	ACRES 30.90 BANK8888111		NL001 Norwood Library	25,500 TO		
	EAST-0309494 NRTH-1714714					
	DEED BOOK 2012 PG-19118					
	FULL MARKET VALUE	25,500				

52.004-2-23.22	41 Pig St			52.004-2-23.22	*****	
Robla Jonathan S	210 1 Family Res		Basic Star 41854	0	0	30,000
Robla Ashley N	Norwood-Norfolk 406201	23,200	COUNTY TAXABLE VALUE	82,000		
41 Pig St	2007sp80000	82,000	TOWN TAXABLE VALUE	82,000		
Norwood, NY 13668-3152	X		SCHOOL TAXABLE VALUE	52,000		
	X		AG002 Ag Dist #2	.00 MT		
	ACRES 8.20 BANK8888111		FD034 Potsdam Fire Prot	82,000 TO M		
	EAST-0309797 NRTH-1715038		NL001 Norwood Library	82,000 TO		
	DEED BOOK 2012 PG-19117					
	FULL MARKET VALUE	82,000				

52.004-2-23.112	62 Mackay Rd			52.004-2-23.112	*****	
Mousaw Jerry W	270 Mfg housing		Enhanced S 41834	0	0	65,300
Mousaw Sandra	Norwood-Norfolk 406201	16,500	COUNTY TAXABLE VALUE	68,100		
PO Box 808	2011sp7000	68,100	TOWN TAXABLE VALUE	68,100		
Potsdam, NY 13676	ACRES 1.50 BANK8888295		SCHOOL TAXABLE VALUE	2,800		
	EAST-0308698 NRTH-1715478		FD034 Potsdam Fire Prot	68,100 TO M		
	DEED BOOK 2011 PG-17819		NL001 Norwood Library	68,100 TO		
	FULL MARKET VALUE	68,100				

52.004-2-24	Sh 345			52.004-2-24	*****	
Ramsay Robert D	312 Vac w/imprv		COUNTY TAXABLE VALUE	10,700	1-258-10	
33 1/2 Main St Ste A	Norwood-Norfolk 406201	9,200	TOWN TAXABLE VALUE	10,700		
Potsdam, NY 13676-2074	X	10,700	SCHOOL TAXABLE VALUE	10,700		
	X		AG002 Ag Dist #2	.00 MT		
	185x264x185x264		FD034 Potsdam Fire Prot	10,700 TO M		
	ACRES 1.00		NL001 Norwood Library	10,700 TO		
	EAST-0309209 NRTH-1713730					
	DEED BOOK 2010 PG-8308					
	FULL MARKET VALUE	10,700				

STATE OF NEW YORK
COUNTY - St Lawrence
TOWN - Potsdam
SWIS - 407489

2 0 1 6 T E N T A T I V E A S S E S S M E N T R O L L
T A X A B L E SECTION OF THE ROLL - 1

PAGE 968
VALUATION DATE-JUL 01, 2015
TAXABLE STATUS DATE-MAR 01, 2016

TAX MAP NUMBER SEQUENCE
UNIFORM PERCENT OF VALUE IS 100.00
UNIFORM PERCENT OF VALUE IS 100.00

TAX MAP PARCEL NUMBER	PROPERTY LOCATION & CLASS	ASSESSMENT	EXEMPTION CODE	COUNTY	TOWN	SCHOOL
CURRENT OWNERS NAME	SCHOOL DISTRICT	LAND	TAX DESCRIPTION	TAXABLE VALUE		
CURRENT OWNERS ADDRESS	PARCEL SIZE/GRID COORD	TOTAL	SPECIAL DISTRICTS	ACCOUNT NO.		

52.004-2-25	Sh 345			52.004-2-25		*****
52.004-2-25	323 Vacant rural		COUNTY TAXABLE VALUE	19,100		1-260- 2
Metcalf Shirley	Potsdam 2 407402	19,100	TOWN TAXABLE VALUE	19,100		
Metcalf Robert	99sp14000	19,100	SCHOOL TAXABLE VALUE	19,100		
772 State Highway 345	X		AG002 Ag Dist #2	.00 MT		
Potsdam, NY 13676	X		FD034 Potsdam Fire Prot	19,100 TO M		
	ACRES 24.90					
	EAST-0308390 NRTH-1713589					
	DEED BOOK 1999 PG-22854					
	FULL MARKET VALUE	19,100				

52.004-2-26	110 Tanner Rd	71 PCT OF VALUE USED FOR EXEMPTION PURPOSES		52.004-2-26		*****
52.004-2-26	210 1 Family Res		VET WAR CT 41121	0	11,065	11,065 0
Fritz Daniel	Potsdam 2 407402	37,300	Basic Star 41854	0	0	0 30,000
Fritz Karen	2000sp18500	103,900	COUNTY TAXABLE VALUE	92,835		
110 Tanner Rd	2002sp22000		TOWN TAXABLE VALUE	92,835		
Potsdam, NY 13676	X		SCHOOL TAXABLE VALUE	73,900		
	ACRES 42.30		AG002 Ag Dist #2	.00 MT		
	EAST-0307069 NRTH-1713114		FD034 Potsdam Fire Prot	103,900 TO M		
	DEED BOOK 2002 PG-15780					
	FULL MARKET VALUE	103,900				

52.004-2-27	Sh 345			52.004-2-27		*****
52.004-2-27	323 Vacant rural		COUNTY TAXABLE VALUE	17,200		1-230- 7
Metcalf Robert	Norwood-Norfolk 406201	17,200	TOWN TAXABLE VALUE	17,200		
Metcalf Shirley	X	17,200	SCHOOL TAXABLE VALUE	17,200		
772 State Highway 345	X		AG002 Ag Dist #2	.00 MT		
Potsdam, NY 13676	X		FD034 Potsdam Fire Prot	17,200 TO M		
	ACRES 16.40		NL001 Norwood Library	17,200 TO		
	EAST-0307805 NRTH-1714108					
	DEED BOOK 961 PG-01087					
	FULL MARKET VALUE	17,200				

52.004-2-28	772 Sh 345			52.004-2-28		*****
52.004-2-28	210 1 Family Res		VET COM CT 41131	0	20,000	20,000 0
Metcalf Shirley	Norwood-Norfolk 406201	17,800	Enhanced S 41834	0	0	0 65,300
772 State Highway 345	X	155,400	COUNTY TAXABLE VALUE	135,400		
Potsdam, NY 13676	X		TOWN TAXABLE VALUE	135,400		
	X		SCHOOL TAXABLE VALUE	90,100		
	ACRES 2.80		AG002 Ag Dist #2	.00 MT		
	EAST-0308931 NRTH-1714238		FD034 Potsdam Fire Prot	155,400 TO M		
	DEED BOOK 888 PG-00463		NL001 Norwood Library	155,400 TO		
	FULL MARKET VALUE	155,400				

STATE OF NEW YORK
COUNTY - St Lawrence
TOWN - Potsdam
SWIS - 407489

2 0 1 6 T E N T A T I V E A S S E S S M E N T R O L L
T A X A B L E SECTION OF THE ROLL - 1

PAGE 969
VALUATION DATE-JUL 01, 2015
TAXABLE STATUS DATE-MAR 01, 2016

TAX MAP NUMBER SEQUENCE
UNIFORM PERCENT OF VALUE IS 100.00
UNIFORM PERCENT OF VALUE IS 100.00

TAX MAP PARCEL NUMBER	PROPERTY LOCATION & CLASS	ASSESSMENT	EXEMPTION CODE	COUNTY	TOWN	SCHOOL
CURRENT OWNERS NAME	SCHOOL DISTRICT	LAND	TAX DESCRIPTION	TAXABLE VALUE		
CURRENT OWNERS ADDRESS	PARCEL SIZE/GRID COORD	TOTAL	SPECIAL DISTRICTS	ACCOUNT NO.		

52.004-2-29	Sh 345			52.004-2-29	*****	
52.004-2-29	314 Rural vac<10		COUNTY TAXABLE VALUE	8,200		
Metcalf Robert	Norwood-Norfolk 406201	8,200	TOWN TAXABLE VALUE	8,200		
Metcalf Shirley	X	8,200	SCHOOL TAXABLE VALUE	8,200		
772 State Highway 345	X		AG002 Ag Dist #2	.00 MT		
Potsdam, NY 13676	X		FD034 Potsdam Fire Prot	8,200 TO M		
	ACRES 8.20		NL001 Norwood Library	8,200 TO		
	EAST-0308606 NRTH-1714541					
	DEED BOOK 921 PG-00689					
	FULL MARKET VALUE	8,200				

52.004-2-30	802 Sh 345		Enhanced S 41834	0	0	1-293- 1
52.004-2-30	270 Mfg housing		COUNTY TAXABLE VALUE	26,500	0	26,500
Sochia Shirley (LU)	Norwood-Norfolk 406201	14,800	TOWN TAXABLE VALUE	26,500		
Sochia Gilbert E	Re: Mobile Home W/det Gar	26,500	SCHOOL TAXABLE VALUE	0		
c/o Gilbert Sochia	88sp19000		AG002 Ag Dist #2	.00 MT		
1233 Santamont Rd	205x155x148x148		FD034 Potsdam Fire Prot	26,500 TO M		
Potsdam, NY 13676-3334	FRNT 205.00 DPTH 151.50		NL001 Norwood Library	26,500 TO		
	EAST-0308195 NRTH-1714562					
	DEED BOOK 2005 PG-17972					
	FULL MARKET VALUE	26,500				

52.004-2-31.1	20,26 Mackay Rd		Basic Star 41854	0	0	30,000
52.004-2-31.1	271 Mfg housings		COUNTY TAXABLE VALUE	66,500		
LaRose Benjamin D	Norwood-Norfolk 406201	31,800	TOWN TAXABLE VALUE	66,500		
26 Mackay Rd	Well Agreement 1048/125	66,500	SCHOOL TAXABLE VALUE	36,500		
Potsdam, NY 13676	2011sp46000		AG002 Ag Dist #2	.00 MT		
	X		FD034 Potsdam Fire Prot	66,500 TO M		
	ACRES 3.80		NL001 Norwood Library	66,500 TO		
	EAST-0308368 NRTH-1715081					
	DEED BOOK 2011 PG-1622					
	FULL MARKET VALUE	66,500				

52.004-2-31.2	6 Mackay Rd		Basic Star 41854	0	0	30,000
52.004-2-31.2	210 1 Family Res		COUNTY TAXABLE VALUE	106,500		
Delosh David M	Norwood-Norfolk 406201	18,100	TOWN TAXABLE VALUE	106,500		
6 Mackay Rd	Ref1097/435	106,500	SCHOOL TAXABLE VALUE	76,500		
Potsdam, NY 13676	X		AG002 Ag Dist #2	.00 MT		
	X		FD034 Potsdam Fire Prot	106,500 TO M		
	ACRES 3.10 BANK8888830		NL001 Norwood Library	106,500 TO		
	EAST-0308065 NRTH-1714800					
	DEED BOOK 1097 PG-433					
	FULL MARKET VALUE	106,500				

STATE OF NEW YORK
COUNTY - St Lawrence
TOWN - Potsdam
SWIS - 407489

2 0 1 6 T E N T A T I V E A S S E S S M E N T R O L L
T A X A B L E SECTION OF THE ROLL - 1

PAGE 970
VALUATION DATE-JUL 01, 2015
TAXABLE STATUS DATE-MAR 01, 2016

TAX MAP NUMBER SEQUENCE
UNIFORM PERCENT OF VALUE IS 100.00
UNIFORM PERCENT OF VALUE IS 100.00

TAX MAP PARCEL NUMBER	PROPERTY LOCATION & CLASS	ASSESSMENT	EXEMPTION CODE	COUNTY	TOWN	SCHOOL
CURRENT OWNERS NAME	SCHOOL DISTRICT	LAND	TAX DESCRIPTION	TAXABLE VALUE		
CURRENT OWNERS ADDRESS	PARCEL SIZE/GRID COORD	TOTAL	SPECIAL DISTRICTS	ACCOUNT NO.		

52.004-2-32.2	81 Mackay Rd			52.004-2-32.2		*****
March Japheth	240 Rural res		COUNTY TAXABLE VALUE			1-229- 9. 5
PO Box 220153	Norwood-Norfolk 406201	62,800	TOWN TAXABLE VALUE			
Brooklyn, NY 11222	X	72,300	SCHOOL TAXABLE VALUE			
	88sp13500		AG002 Ag Dist #2			
	X		FD034 Potsdam Fire Prot			
	ACRES 84.60		NL001 Norwood Library			
	EAST-0309278 NRTH-1717351					
	DEED BOOK 1018 PG-00171					
	FULL MARKET VALUE	72,300				

52.004-2-32.3	33 Mackay Rd			52.004-2-32.3		*****
Larose Lyndon	270 Mfg housing		Basic Star 41854			1-229-9.3
33 Mackay Rd	Norwood-Norfolk 406201	21,300	COUNTY TAXABLE VALUE			
Potsdam, NY 13676	Re: Mobile Home Enclosed	36,600	TOWN TAXABLE VALUE			
	Ref 1048/125		SCHOOL TAXABLE VALUE			
	83sp1000vac		AG002 Ag Dist #2			
	ACRES 6.25		FD034 Potsdam Fire Prot			
	EAST-0307935 NRTH-1715578		NL001 Norwood Library			
	DEED BOOK 976 PG-00872					
	FULL MARKET VALUE	36,600				

52.004-2-32.12	844 Sh 345			52.004-2-32.12		*****
Kain Tyler	270 Mfg housing		COUNTY TAXABLE VALUE			1-229-9.12
1100 Washburn Rd	Norwood-Norfolk 406201	18,800	TOWN TAXABLE VALUE			
Madison, NC 27025-6237	Re: Mobile Home	30,500	SCHOOL TAXABLE VALUE			
	83sp22000vac/84bp4000(102		AG002 Ag Dist #2			
	X		FD034 Potsdam Fire Prot			
	ACRES 3.82		NL001 Norwood Library			
	EAST-0307394 NRTH-1715319					
	DEED BOOK 2011 PG-6684					
	FULL MARKET VALUE	30,500				

52.004-2-32.13	15 Mackay Rd			52.004-2-32.13		*****
Larose Russell	210 1 Family Res		Basic Star 41854			1-229-9.13
Larose Darlene	Norwood-Norfolk 406201	20,900	COUNTY TAXABLE VALUE			
15 Mackay Rd	X	60,200	TOWN TAXABLE VALUE			
Potsdam, NY 13676	X		SCHOOL TAXABLE VALUE			
	0485sp0		AG002 Ag Dist #2			
	ACRES 5.90		FD034 Potsdam Fire Prot			
	EAST-0307697 NRTH-1715427		NL001 Norwood Library			
	DEED BOOK 989 PG-00634					
	FULL MARKET VALUE	60,200				

STATE OF NEW YORK
COUNTY - St Lawrence
TOWN - Potsdam
SWIS - 407489

2 0 1 6 T E N T A T I V E A S S E S S M E N T R O L L
T A X A B L E SECTION OF THE ROLL - 1

PAGE 971
VALUATION DATE-JUL 01, 2015
TAXABLE STATUS DATE-MAR 01, 2016

TAX MAP NUMBER SEQUENCE
UNIFORM PERCENT OF VALUE IS 100.00
UNIFORM PERCENT OF VALUE IS 100.00

TAX MAP PARCEL NUMBER	PROPERTY LOCATION & CLASS	ASSESSMENT	EXEMPTION CODE	COUNTY	TOWN	SCHOOL
CURRENT OWNERS NAME	SCHOOL DISTRICT	LAND	TAX DESCRIPTION	TAXABLE VALUE		
CURRENT OWNERS ADDRESS	PARCEL SIZE/GRID COORD	TOTAL	SPECIAL DISTRICTS	ACCOUNT NO.		
***** 52.004-2-32.111 *****						
52.004-2-32.111	Mackay Rd 314 Rural vac<10		COUNTY TAXABLE VALUE	500		
LaRose Roger	Norwood-Norfolk 406201	500	TOWN TAXABLE VALUE	500		
LaRose Christina	FRNT 35.00 DPTH 284.00	500	SCHOOL TAXABLE VALUE	500		
41 Mackay Rd	EAST-0308524 NRTH-1715641		AG002 Ag Dist #2	.00 MT		
Potsdam, NY 13676	FULL MARKET VALUE	500	FD034 Potsdam Fire Prot	500 TO M		
			NL001 Norwood Library	500 TO		
***** 52.004-2-32.112 *****						
52.004-2-32.112	41 Mackay Rd 210 1 Family Res		CW_15_VET/ 41161	0	12,000	12,000 0
LaRose Roger D	Norwood-Norfolk 406201	20,600	Basic Star 41854	0	0	0 30,000
PO Box 543	93sp20000	88,300	COUNTY TAXABLE VALUE		76,300	
Norfolk, NY 13667	X		TOWN TAXABLE VALUE		76,300	
	0983sp1000vac		SCHOOL TAXABLE VALUE		58,300	
	ACRES 5.60		AG002 Ag Dist #2	.00 MT		
	EAST-0308088 NRTH-1715843		FD034 Potsdam Fire Prot	88,300 TO M		
	DEED BOOK 2011 PG-2464		NL001 Norwood Library	88,300 TO		
	FULL MARKET VALUE	88,300				
***** 52.004-2-33 *****						
52.004-2-33	61,65 Mackay Rd 210 1 Family Res		Basic Star 41854	0	0	1-229- 9. 3 30,000
Patrick Trevor J	Norwood-Norfolk 406201	32,800	COUNTY TAXABLE VALUE		103,200	
Patrick Diane M	X	103,200	TOWN TAXABLE VALUE		103,200	
61 Mackay Rd	X		SCHOOL TAXABLE VALUE		73,200	
Potsdam, NY 13676	X		AG002 Ag Dist #2	.00 MT		
	ACRES 4.84 BANK8888869		FD034 Potsdam Fire Prot	103,200 TO M		
	EAST-0308606 NRTH-1716162		NL001 Norwood Library	103,200 TO		
	DEED BOOK 2008 PG-7211					
	FULL MARKET VALUE	103,200				
***** 52.004-2-34.1 *****						
52.004-2-34.1	55 Mackay Rd 210 1 Family Res		Enhanced S 41834	0	0	1-229- 9. 4 46,000
Delosh Michael	Norwood-Norfolk 406201	17,700	COUNTY TAXABLE VALUE		46,000	
Delosh Joan	X	46,000	TOWN TAXABLE VALUE		46,000	
55 Mackay Rd	X		SCHOOL TAXABLE VALUE		0	
Potsdam, NY 13676	0984sp500		AG002 Ag Dist #2	.00 MT		
	ACRES 2.70		FD034 Potsdam Fire Prot	46,000 TO M		
	EAST-0308440 NRTH-1716035		NL001 Norwood Library	46,000 TO		
	DEED BOOK 976 PG-00876					
	FULL MARKET VALUE	46,000				

STATE OF NEW YORK
COUNTY - St Lawrence
TOWN - Potsdam
SWIS - 407489

2 0 1 6 T E N T A T I V E A S S E S S M E N T R O L L
T A X A B L E SECTION OF THE ROLL - 1

PAGE 972
VALUATION DATE-JUL 01, 2015
TAXABLE STATUS DATE-MAR 01, 2016

TAX MAP NUMBER SEQUENCE
UNIFORM PERCENT OF VALUE IS 100.00
UNIFORM PERCENT OF VALUE IS 100.00

TAX MAP PARCEL NUMBER	PROPERTY LOCATION & CLASS	ASSESSMENT	EXEMPTION CODE	COUNTY	TOWN	SCHOOL
CURRENT OWNERS NAME	SCHOOL DISTRICT	LAND	TAX DESCRIPTION	TAXABLE VALUE		
CURRENT OWNERS ADDRESS	PARCEL SIZE/GRID COORD	TOTAL	SPECIAL DISTRICTS	ACCOUNT NO.		
***** 52.004-2-34.2 *****						
49 Mackay Rd						
52.004-2-34.2	210 1 Family Res		Basic Star 41854	0	0	0 30,000
Delosh Joseph	Norwood-Norfolk 406201	17,600	COUNTY TAXABLE VALUE		87,200	
49 Mackay Rd	ACRES 2.60 BANK8888869	87,200	TOWN TAXABLE VALUE		87,200	
Potsdam, NY 13676	EAST-0308315 NRTH-1715948		SCHOOL TAXABLE VALUE		57,200	
	DEED BOOK 2009 PG-7387		AG002 Ag Dist #2		.00 MT	
	FULL MARKET VALUE	87,200	FD034 Potsdam Fire Prot		87,200 TO M	
			NL001 Norwood Library		87,200 TO	
***** 52.004-2-35 *****						
5 Mackay Rd						1-229- 9. 2
52.004-2-35	210 1 Family Res		VET WAR CT 41121	0	12,000	12,000 0
Zabetta Raymond	Norwood-Norfolk 406201	17,100	Basic Star 41854	0	0	0 30,000
5 Mackay Rd	2009sp8000	152,000	COUNTY TAXABLE VALUE		140,000	
Potsdam, NY 13676	X		TOWN TAXABLE VALUE		140,000	
	0983sp500vac		SCHOOL TAXABLE VALUE		122,000	
	ACRES 2.10 BANK8888830		AG002 Ag Dist #2		.00 MT	
	EAST-0307740 NRTH-1714973		FD034 Potsdam Fire Prot		152,000 TO M	
	DEED BOOK 2013 PG-11810		NL001 Norwood Library		152,000 TO	
	FULL MARKET VALUE	152,000				
***** 52.004-2-36 *****						
854 Sh 345						1-230- 8
52.004-2-36	311 Res vac land		COUNTY TAXABLE VALUE		12,400	
Ashley Sara	Norwood-Norfolk 406201	12,400	TOWN TAXABLE VALUE		12,400	
143 Tanner Rd	X	12,400	SCHOOL TAXABLE VALUE		12,400	
Potsdam, NY 13676	X		AG002 Ag Dist #2		.00 MT	
	X		FD034 Potsdam Fire Prot		12,400 TO M	
	FRNT 152.00 DPTH 260.00		NL001 Norwood Library		12,400 TO	
	ACRES 0.91					
	EAST-0307199 NRTH-1715557					
	DEED BOOK 2015 PG-14618					
	FULL MARKET VALUE	12,400				
***** 52.004-2-37.1 *****						
876 Sh 345						1-179- 7
52.004-2-37.1	210 1 Family Res		Basic Star 41854	0	0	0 30,000
Elliott Billijean Janice	Norwood-Norfolk 406201	16,300	COUNTY TAXABLE VALUE		68,200	
876 State Highway 345	X	68,200	TOWN TAXABLE VALUE		68,200	
Potsdam, NY 13676	X		SCHOOL TAXABLE VALUE		38,200	
	ACRES 1.30		AG002 Ag Dist #2		.00 MT	
	EAST-0306874 NRTH-1715838		FD034 Potsdam Fire Prot		68,200 TO M	
	DEED BOOK 2007 PG-21589		NL001 Norwood Library		68,200 TO	
	FULL MARKET VALUE	68,200				

STATE OF NEW YORK
COUNTY - St Lawrence
TOWN - Potsdam
SWIS - 407489

2 0 1 6 T E N T A T I V E A S S E S S M E N T R O L L
T A X A B L E SECTION OF THE ROLL - 1

PAGE 973
VALUATION DATE-JUL 01, 2015
TAXABLE STATUS DATE-MAR 01, 2016

TAX MAP NUMBER SEQUENCE
UNIFORM PERCENT OF VALUE IS 100.00
UNIFORM PERCENT OF VALUE IS 100.00

TAX MAP PARCEL NUMBER	PROPERTY LOCATION & CLASS	ASSESSMENT	EXEMPTION CODE	COUNTY	TOWN	SCHOOL
CURRENT OWNERS NAME	SCHOOL DISTRICT	LAND	TAX DESCRIPTION	TAXABLE VALUE		
CURRENT OWNERS ADDRESS	PARCEL SIZE/GRID COORD	TOTAL	SPECIAL DISTRICTS	ACCOUNT NO.		

52.004-2-38.1	2315 Cr 35			52.004-2-38.1	*****	
Wells Dale J	210 1 Family Res		COUNTY TAXABLE VALUE	75,000	1-174-11	
Wells Pauline	Norwood-Norfolk 406201	19,200	TOWN TAXABLE VALUE	75,000		
4 Baldwin Acres Bldg 12 Apt B	Ref749/275&2002/941	75,000	SCHOOL TAXABLE VALUE	75,000		
Norwood, NY 13668	2009sp75000		AG002 Ag Dist #2	.00 MT		
	X		FD034 Potsdam Fire Prot	75,000 TO M		
	ACRES 4.20		NL001 Norwood Library	75,000 TO		
	EAST-0306549 NRTH-1717458					
	DEED BOOK 2009 PG-13035					
	FULL MARKET VALUE	75,000				

52.004-2-38.2	2309 Cr 35			52.004-2-38.2	*****	
Kain Troy	240 Rural res		COUNTY TAXABLE VALUE	74,600		
Kain Jennifer	Norwood-Norfolk 406201	34,100	TOWN TAXABLE VALUE	74,600		
1100 Washburn Rd Apt 1	Ref2002/942	74,600	SCHOOL TAXABLE VALUE	74,600		
Madison, NC 27025	2001sp57000		AG002 Ag Dist #2	.00 MT		
	ACRES 27.20 BANK8888830		FD034 Potsdam Fire Prot	74,600 TO M		
	EAST-0306154 NRTH-1717503		NL001 Norwood Library	74,600 TO		
	DEED BOOK 2001 PG-5492					
	FULL MARKET VALUE	74,600				

52.004-2-39.12	2360 Cr 35			52.004-2-39.12	*****	
Monica Daniel M	270 Mfg housing		Basic Star 41854	0	0	30,000
20 Spring St	Norwood-Norfolk 406201	17,800	COUNTY TAXABLE VALUE	38,000		
Norwood, NY 13668	98sp3000	38,000	TOWN TAXABLE VALUE	38,000		
	ACRES 2.80		SCHOOL TAXABLE VALUE	8,000		
	EAST-0307476 NRTH-1717787		AG002 Ag Dist #2	.00 MT		
	DEED BOOK 2008 PG-21522		FD034 Potsdam Fire Prot	38,000 TO M		
	FULL MARKET VALUE	38,000	NL001 Norwood Library	38,000 TO		

52.004-2-39.21	Cr 35			52.004-2-39.21	*****	
Mason Carol A	312 Vac w/imprv		COUNTY TAXABLE VALUE	19,400	1-245-5.2	
2397 County Route 35	Norwood-Norfolk 406201	18,800	TOWN TAXABLE VALUE	19,400		
Norwood, NY 13668	Norwood Burnham Corners	19,400	SCHOOL TAXABLE VALUE	19,400		
	X		AG002 Ag Dist #2	.00 MT		
	X		FD034 Potsdam Fire Prot	19,400 TO M		
	ACRES 23.10		NL001 Norwood Library	19,400 TO		
	EAST-0307004 NRTH-1718281					
	DEED BOOK 950 PG-00369					
	FULL MARKET VALUE	19,400				

STATE OF NEW YORK
COUNTY - St Lawrence
TOWN - Potsdam
SWIS - 407489

2 0 1 6 T E N T A T I V E A S S E S S M E N T R O L L
T A X A B L E SECTION OF THE ROLL - 1

PAGE 974
VALUATION DATE-JUL 01, 2015
TAXABLE STATUS DATE-MAR 01, 2016

TAX MAP NUMBER SEQUENCE
UNIFORM PERCENT OF VALUE IS 100.00
UNIFORM PERCENT OF VALUE IS 100.00

TAX MAP PARCEL NUMBER	PROPERTY LOCATION & CLASS	ASSESSMENT	EXEMPTION CODE	COUNTY	TOWN	SCHOOL
CURRENT OWNERS NAME	SCHOOL DISTRICT	LAND	TAX DESCRIPTION	TAXABLE VALUE		
CURRENT OWNERS ADDRESS	PARCEL SIZE/GRID COORD	TOTAL	SPECIAL DISTRICTS	ACCOUNT NO.		

52.004-2-39.22	2361 Cr 35 270 Mfg housing		Basic Star 41854	0	0	0 30,000
Keleher Carrie A	Norwood-Norfolk 406201	16,800	COUNTY TAXABLE VALUE			30,500
Perry Russell W	2005sp12000	30,500	TOWN TAXABLE VALUE			30,500
2361 County Route 35	X		SCHOOL TAXABLE VALUE			500
Norwood, NY 13668	ACRES 1.80		AG002 Ag Dist #2			.00 MT
	EAST-0306918 NRTH-1717849		FD034 Potsdam Fire Prot			30,500 TO M
	DEED BOOK 2013 PG-12606		NL001 Norwood Library			30,500 TO
	FULL MARKET VALUE	30,500				

52.004-2-39.112	2350 Cr 35 210 1 Family Res		Basic Star 41854	0	0	0 30,000
Harvey Rodrick B	Norwood-Norfolk 406201	17,500	COUNTY TAXABLE VALUE			165,900
Harvey Amy L	2002sp2800	165,900	TOWN TAXABLE VALUE			165,900
2350 County Route 35	2006sp8000		SCHOOL TAXABLE VALUE			135,900
Norwood, NY 13668	ACRES 2.50		AG002 Ag Dist #2			.00 MT
	EAST-0307283 NRTH-1717594		FD034 Potsdam Fire Prot			165,900 TO M
	DEED BOOK 2006 PG-18097		NL001 Norwood Library			165,900 TO
	FULL MARKET VALUE	165,900				

52.004-2-40	Cr 35 720 Mine/quarry					1-204-14
Bronson Service Corp	Norwood-Norfolk 406201	15,000	COUNTY TAXABLE VALUE			15,000
PO Box 601	X	15,000	TOWN TAXABLE VALUE			15,000
Potsdam, NY 13676	Ref 1053/522		SCHOOL TAXABLE VALUE			15,000
	ACRES 3.90		AG002 Ag Dist #2			.00 MT
	EAST-0307697 NRTH-1718000		FD034 Potsdam Fire Prot			15,000 TO M
	DEED BOOK 1053 PG-00525		NL001 Norwood Library			15,000 TO
	FULL MARKET VALUE	15,000				

52.004-2-41	2393,2397 Cr 35 210 1 Family Res		Basic Star 41854	0	0	0 30,000
Mason Carol Ann	Norwood-Norfolk 406201	9,600	COUNTY TAXABLE VALUE			70,400
2397 County Route 35	Also see 674/359	70,400	TOWN TAXABLE VALUE			70,400
Norwood, NY 13668	Per will		SCHOOL TAXABLE VALUE			40,400
	x		AG002 Ag Dist #2			.00 MT
	FRNT 116.00 DPTH 301.00		FD034 Potsdam Fire Prot			70,400 TO M
	EAST-0307502 NRTH-1718497		NL001 Norwood Library			70,400 TO
	DEED BOOK 703 PG-00089					
	FULL MARKET VALUE	70,400				

STATE OF NEW YORK
COUNTY - St Lawrence
TOWN - Potsdam
SWIS - 407489

2 0 1 6 T E N T A T I V E A S S E S S M E N T R O L L
T A X A B L E SECTION OF THE ROLL - 1

PAGE 975
VALUATION DATE-JUL 01, 2015
TAXABLE STATUS DATE-MAR 01, 2016

TAX MAP NUMBER SEQUENCE
UNIFORM PERCENT OF VALUE IS 100.00
UNIFORM PERCENT OF VALUE IS 100.00

TAX MAP PARCEL NUMBER	PROPERTY LOCATION & CLASS	ASSESSMENT	EXEMPTION CODE-----	COUNTY-----	TOWN-----	SCHOOL
CURRENT OWNERS NAME	SCHOOL DISTRICT	LAND	TAX DESCRIPTION	TAXABLE VALUE		
CURRENT OWNERS ADDRESS	PARCEL SIZE/GRID COORD	TOTAL	SPECIAL DISTRICTS			ACCOUNT NO.

52.004-2-42	2387 Cr 35			52.004-2-42		*****
Deon Allan G	210 1 Family Res		Enhanced S 41834	0	0	1-192-12
Deon Katherine	Norwood-Norfolk 406201	12,400	COUNTY TAXABLE VALUE		68,200	
2387 County Route 35	X	68,200	TOWN TAXABLE VALUE		68,200	
Norwood, NY 13668	FRNT 150.00 DPTH 300.00		SCHOOL TAXABLE VALUE		2,900	
	EAST-0307416 NRTH-1718368		AG002 Ag Dist #2		.00 MT	
	DEED BOOK 818 PG-00486		FD034 Potsdam Fire Prot		68,200 TO M	
	FULL MARKET VALUE	68,200	NL001 Norwood Library		68,200 TO	

52.004-2-44.1	Sh 345			52.004-2-44.1		*****
Butterfield Donald	323 Vacant rural		COUNTY TAXABLE VALUE		50,200	1-180- 4
Butterfield Shirley	Norwood-Norfolk 406201	50,200	TOWN TAXABLE VALUE		50,200	
1000 State Highway 345	X	50,200	SCHOOL TAXABLE VALUE		50,200	
Potsdam, NY 13676	X		AG002 Ag Dist #2		.00 MT	
	ACRES 91.80		FD034 Potsdam Fire Prot		50,200 TO M	
	EAST-0305683 NRTH-1718951		NL001 Norwood Library		50,200 TO	
	DEED BOOK 883 PG-01035					
	FULL MARKET VALUE	50,200				

52.004-2-44.2	1036 Sh 345			52.004-2-44.2		*****
Butterfield David	210 1 Family Res		CW_15_VET/ 41161	0	10,290	10,290 0
Butterfield Lori	Norwood-Norfolk 406201	17,000	Basic Star 41854	0	0	0 30,000
1036 State Highway 345	X	68,600	COUNTY TAXABLE VALUE		58,310	
Potsdam, NY 13676	X		TOWN TAXABLE VALUE		58,310	
	X		SCHOOL TAXABLE VALUE		38,600	
	ACRES 2.01		AG002 Ag Dist #2		.00 MT	
	EAST-0304319 NRTH-1718908		FD034 Potsdam Fire Prot		68,600 TO M	
	DEED BOOK 1004 PG-00235		NL001 Norwood Library		68,600 TO	
	FULL MARKET VALUE	68,600				

52.004-2-45	1000 Sh 345			52.004-2-45		*****
Butterfield Donald	210 1 Family Res		Enhanced S 41834	0	0	1-180- 3
Butterfield Shirley	Norwood-Norfolk 406201	17,600	COUNTY TAXABLE VALUE		84,300	0 65,300
1000 State Highway 345	X	84,300	TOWN TAXABLE VALUE		84,300	
Potsdam, NY 13676	X		SCHOOL TAXABLE VALUE		19,000	
	X		AG002 Ag Dist #2		.00 MT	
	ACRES 2.60		FD034 Potsdam Fire Prot		84,300 TO M	
	EAST-0304904 NRTH-1718108		NL001 Norwood Library		84,300 TO	
	DEED BOOK 738 PG-00052					
	FULL MARKET VALUE	84,300				

STATE OF NEW YORK
COUNTY - St Lawrence
TOWN - Potsdam
SWIS - 407489

2 0 1 6 T E N T A T I V E A S S E S S M E N T R O L L
T A X A B L E SECTION OF THE ROLL - 1

PAGE 976
VALUATION DATE-JUL 01, 2015
TAXABLE STATUS DATE-MAR 01, 2016

TAX MAP NUMBER SEQUENCE
UNIFORM PERCENT OF VALUE IS 100.00
UNIFORM PERCENT OF VALUE IS 100.00

TAX MAP PARCEL NUMBER	PROPERTY LOCATION & CLASS	ASSESSMENT	EXEMPTION CODE	COUNTY	TOWN	SCHOOL
CURRENT OWNERS NAME	SCHOOL DISTRICT	LAND	TAX DESCRIPTION	TAXABLE VALUE		
CURRENT OWNERS ADDRESS	PARCEL SIZE/GRID COORD	TOTAL	SPECIAL DISTRICTS	ACCOUNT NO.		
***** 52.004-2-46 *****						
1006 Sh 345				52.004-2-46		1-168-13
52.004-2-46	210 1 Family Res		VET WAR CT 41121	0	9,765	9,765 0
Eseltine Jay	Norwood-Norfolk 406201	16,000	Enhanced S 41834	0	0	0 65,100
Eseltine Remedios	X	65,100	COUNTY TAXABLE VALUE		55,335	
1006 State Highway 345	X		TOWN TAXABLE VALUE		55,335	
Potsdam, NY 13676	X		SCHOOL TAXABLE VALUE		0	
	ACRES 1.00		AG002 Ag Dist #2		.00	MT
	EAST-0304623 NRTH-1718324		FD034 Potsdam Fire Prot		65,100	TO M
	DEED BOOK 907 PG-01149		NL001 Norwood Library		65,100	TO
	FULL MARKET VALUE	65,100				
***** 52.004-2-47 *****						
Sh 345				52.004-2-47		1-165-14
52.004-2-47	314 Rural vac<10		COUNTY TAXABLE VALUE		1,600	
Dingsoyr Sally T	Norwood-Norfolk 406201	1,600	TOWN TAXABLE VALUE		1,600	
6901 US Highway 11	X	1,600	SCHOOL TAXABLE VALUE		1,600	
Potsdam, NY 13676	X		AG002 Ag Dist #2		.00	MT
	X		FD034 Potsdam Fire Prot		1,600	TO M
	FRNT 100.00 DPTH 75.00		NL001 Norwood Library		1,600	TO
	EAST-0304249 NRTH-1718706					
	DEED BOOK 857 PG-00245					
	FULL MARKET VALUE	1,600				
***** 52.004-2-49 *****						
Sh 345				52.004-2-49		1-249-13
52.004-2-49	323 Vacant rural		COUNTY TAXABLE VALUE		78,500	
Daye Marwan & Suhail S	Norwood-Norfolk 406201	78,500	TOWN TAXABLE VALUE		78,500	
Daye Hana & Mohamed	X	78,500	SCHOOL TAXABLE VALUE		78,500	
5 Heritage Pl	X		AG002 Ag Dist #2		.00	MT
Massena, NY 13662	X		FD034 Potsdam Fire Prot		78,500	TO M
	ACRES 125.80		NL001 Norwood Library		78,500	TO
	EAST-0309451 NRTH-1712465					
	DEED BOOK 957 PG-01114					
	FULL MARKET VALUE	78,500				
***** 52.004-2-51 *****						
39 Crosbie Rd				52.004-2-51		
52.004-2-51	210 1 Family Res		Basic Star 41854	0	0	0 30,000
Murray Cathy	Madrid-Waddingt 405601	17,000	COUNTY TAXABLE VALUE		54,500	
39 Crosbie Rd	95sp2000	54,500	TOWN TAXABLE VALUE		54,500	
Potsdam, NY 13676	ACRES 2.00		SCHOOL TAXABLE VALUE		24,500	
	EAST-0304752 NRTH-1719557		AG002 Ag Dist #2		.00	MT
	DEED BOOK 1088 PG-781		FD034 Potsdam Fire Prot		54,500	TO M
	FULL MARKET VALUE	54,500				

STATE OF NEW YORK
COUNTY - St Lawrence
TOWN - Potsdam
SWIS - 407489

2 0 1 6 T E N T A T I V E A S S E S S M E N T R O L L
T A X A B L E SECTION OF THE ROLL - 1

PAGE 977
VALUATION DATE-JUL 01, 2015
TAXABLE STATUS DATE-MAR 01, 2016

TAX MAP NUMBER SEQUENCE
UNIFORM PERCENT OF VALUE IS 100.00
UNIFORM PERCENT OF VALUE IS 100.00

TAX MAP PARCEL NUMBER	PROPERTY LOCATION & CLASS	ASSESSMENT	EXEMPTION CODE	COUNTY	TOWN	SCHOOL
CURRENT OWNERS NAME	SCHOOL DISTRICT	LAND	TAX DESCRIPTION	TAXABLE VALUE		
CURRENT OWNERS ADDRESS	PARCEL SIZE/GRID COORD	TOTAL	SPECIAL DISTRICTS	ACCOUNT NO.		

52.004-2-52	2310 Cr 35 240 Rural res		Basic Star 41854	0	0	0
Rulfes Nicholas C	Norwood-Norfolk 406201	59,300	COUNTY TAXABLE VALUE	154,300		
2310 County Route 35	2002sp13500	154,300	TOWN TAXABLE VALUE	154,300		
Norwood, NY 13668	2011sp38000		SCHOOL TAXABLE VALUE	124,300		
	X		AG002 Ag Dist #2	.00	MT	
	ACRES 66.30		FD034 Potsdam Fire Prot	154,300	TO	M
	EAST-0307610 NRTH-1716984		NL001 Norwood Library	154,300	TO	
	DEED BOOK 2011 PG-1922					
	FULL MARKET VALUE	154,300				

52.004-2-53	2312 Cr 35 210 1 Family Res		Enhanced S 41834	0	0	0
McDonald Rodney	Norwood-Norfolk 406201	22,500	COUNTY TAXABLE VALUE	182,500		65,300
McDonald Luva	2000sp9600	182,500	TOWN TAXABLE VALUE	182,500		
2312 County Route 35	2003sp185000		SCHOOL TAXABLE VALUE	117,200		
Norwood, NY 13668	ACRES 7.50		AG002 Ag Dist #2	.00	MT	
	EAST-0307092 NRTH-1717265		FD034 Potsdam Fire Prot	182,500	TO	M
	DEED BOOK 2003 PG-22694		NL001 Norwood Library	182,500	TO	
	FULL MARKET VALUE	182,500				

52.004-2-54	Crosbie Rd 314 Rural vac<10		COUNTY TAXABLE VALUE	2,000		
Snyder Gregory	Madrid-Waddingt 405601	2,000	TOWN TAXABLE VALUE	2,000		
Murray Catherine	ACRES 2.00	2,000	SCHOOL TAXABLE VALUE	2,000		
39 Crosbie Rd	EAST-0304496 NRTH-1719488		AG002 Ag Dist #2	.00	MT	
Potsdam, NY 13676	DEED BOOK 2001 PG-9885		FD034 Potsdam Fire Prot	2,000	TO	M
	FULL MARKET VALUE	2,000				

52.004-2-55	Crosbie Rd 323 Vacant rural		COUNTY TAXABLE VALUE	12,000		
Austin Evette	Madrid-Waddingt 405601	12,000	TOWN TAXABLE VALUE	12,000		
347 Huguenot St Apt 2C	2007sp12000	12,000	SCHOOL TAXABLE VALUE	12,000		
New Rochelle, NY 10801-7009	ACRES 10.30		AG002 Ag Dist #2	.00	MT	
	EAST-0304086 NRTH-1719351		FD034 Potsdam Fire Prot	12,000	TO	M
	DEED BOOK 2007 PG-10002					
	FULL MARKET VALUE	12,000				

52.004-2-56	Crosbie Rd 314 Rural vac<10		COUNTY TAXABLE VALUE	2,100		
G3 Hunting Properties	Madrid-Waddingt 405601	2,100	TOWN TAXABLE VALUE	2,100		
104 Mountain View Dr	2009sp45000<	2,100	SCHOOL TAXABLE VALUE	2,100		
Swanton, VT 05488	x		AG002 Ag Dist #2	.00	MT	
	z		FD034 Potsdam Fire Prot	2,100	TO	M
	ACRES 2.10					
	EAST-0305007 NRTH-1719744					
	DEED BOOK 2009 PG-7416					
	FULL MARKET VALUE	2,100				

STATE OF NEW YORK
COUNTY - St Lawrence
TOWN - Potsdam
SWIS - 407489

2 0 1 6 T E N T A T I V E A S S E S S M E N T R O L L
T A X A B L E SECTION OF THE ROLL - 1

PAGE 978
VALUATION DATE-JUL 01, 2015
TAXABLE STATUS DATE-MAR 01, 2016

TAX MAP NUMBER SEQUENCE
UNIFORM PERCENT OF VALUE IS 100.00
UNIFORM PERCENT OF VALUE IS 100.00

TAX MAP PARCEL NUMBER	PROPERTY LOCATION & CLASS	ASSESSMENT	EXEMPTION CODE	COUNTY	TOWN	SCHOOL
CURRENT OWNERS NAME	SCHOOL DISTRICT	LAND	TAX DESCRIPTION	TAXABLE VALUE		ACCOUNT NO.
CURRENT OWNERS ADDRESS	PARCEL SIZE/GRID COORD	TOTAL	SPECIAL DISTRICTS			

52.004-2-57	616 Sh 345			52.004-2-57		1-184- 8
Monette Raymond S Sr	270 Mfg housing		Basic Star 41854	0	0	30,000
616 State Highway 345	Potsdam 2 407402	16,900	COUNTY TAXABLE VALUE		34,500	
Potsdam, NY 13676	X	34,500	TOWN TAXABLE VALUE		34,500	
	X		SCHOOL TAXABLE VALUE		4,500	
	ACRES 1.90 BANK8888869		AG002 Ag Dist #2		.00 MT	
	EAST-0312273 NRTH-1712298		FD034 Potsdam Fire Prot		34,500 TO M	
	DEED BOOK 2005 PG-18877					
	FULL MARKET VALUE	34,500				

52.004-2-58	64,66 Mackay Rd			52.004-2-58		1-276- 3
Gay Howard	270 Mfg housing		Enhanced S 41834	0	0	48,300
Gay Deborah	Norwood-Norfolk 406201	25,100	COUNTY TAXABLE VALUE		48,300	
66 Mackay Rd	93sp40000	48,300	TOWN TAXABLE VALUE		48,300	
Potsdam, NY 13676	X		SCHOOL TAXABLE VALUE		0	
	X		AG002 Ag Dist #2		.00 MT	
	ACRES 8.50		FD034 Potsdam Fire Prot		48,300 TO M	
	EAST-0309002 NRTH-1715733		NL001 Norwood Library		48,300 TO	
	DEED BOOK 1068 PG-482					
	FULL MARKET VALUE	48,300				

52.004-2-59	Mackey Rd			52.004-2-59		
Mousaw Jerry W	314 Rural vac<10		COUNTY TAXABLE VALUE		1,500	
Mousaw Sandra	Norwood-Norfolk 406201	1,500	TOWN TAXABLE VALUE		1,500	
PO Box 808	FRNT 25.00 DPTH 258.00	1,500	SCHOOL TAXABLE VALUE		1,500	
Potsdam, NY 13676	EAST-0308797 NRTH-1715616		FD034 Potsdam Fire Prot		1,500 TO M	
	DEED BOOK 2016 PG-228		NL001 Norwood Library		1,500 TO	
	FULL MARKET VALUE	1,500				

52.004-3-1.1	48,50 Collins Rd			52.004-3-1.1		
Brown Hubert	210 1 Family Res		Basic Star 41854	0	0	30,000
Brown Sophia	Norwood-Norfolk 406201	21,200	COUNTY TAXABLE VALUE		50,900	
48 Collins Rd	ACRES 6.20	50,900	TOWN TAXABLE VALUE		50,900	
Norwood, NY 13668	EAST-0310750 NRTH-1719852		SCHOOL TAXABLE VALUE		20,900	
	DEED BOOK 1094 PG-908		FD034 Potsdam Fire Prot		50,900 TO M	
	FULL MARKET VALUE	50,900	NL001 Norwood Library		50,900 TO	

52.004-3-1.2	54 Collins Rd			52.004-3-1.2		
Orologio Joseph Jr	312 Vac w/imprv		COUNTY TAXABLE VALUE		13,800	
38 Depot St	Norwood-Norfolk 406201	13,000	TOWN TAXABLE VALUE		13,800	
Norwood, NY 13668	98sp3000	13,800	SCHOOL TAXABLE VALUE		13,800	
	ACRES 3.00		FD034 Potsdam Fire Prot		13,800 TO M	
	EAST-0310978 NRTH-1719623		NL001 Norwood Library		13,800 TO	
	DEED BOOK 2014 PG-1788					
	FULL MARKET VALUE	13,800				

STATE OF NEW YORK
 COUNTY - St Lawrence
 TOWN - Potsdam
 SWIS - 407489

2 0 1 6 T E N T A T I V E A S S E S S M E N T R O L L
 T A X A B L E S E C T I O N O F T H E R O L L - 1
 M A P S E C T I O N - 0 5 2
 S U B - S E C T I O N - 0 0 4
 U N I F O R M P E R C E N T O F V A L U E I S 1 0 0 . 0 0

PAGE 979
 VALUATION DATE-JUL 01, 2015
 TAXABLE STATUS DATE-MAR 01, 2016
 RPS150/V04/L015
 CURRENT DATE 5/02/2016

*** S P E C I A L D I S T R I C T S U M M A R Y ***

CODE	DISTRICT NAME	TOTAL PARCELS	EXTENSION TYPE	EXTENSION VALUE	AD VALOREM VALUE	EXEMPT AMOUNT	TAXABLE VALUE
AG002	Ag Dist #2	104	MOVTAX				
FD034	Potsdam Fire P	111	TOTAL M		6968,000	63,153	6904,847
NL001	Norwood Librar	76	TOTAL		4858,400		4858,400

*** S C H O O L D I S T R I C T S U M M A R Y ***

CODE	DISTRICT NAME	TOTAL PARCELS	ASSESSED LAND	ASSESSED TOTAL	EXEMPT AMOUNT	TOTAL TAXABLE	STAR AMOUNT	STAR TAXABLE
405601	Madrid-Waddington	13	354,900	577,400	63,153	514,247	182,500	331,747
406201	Norwood-Norfolk	76	1740,100	4858,400	14,500	4843,900	1622,700	3221,200
407402	Potsdam 2	22	525,800	1532,200		1532,200	422,100	1110,100
	S U B - T O T A L	111	2620,800	6968,000	77,653	6890,347	2227,300	4663,047
	T O T A L	111	2620,800	6968,000	77,653	6890,347	2227,300	4663,047

*** S Y S T E M C O D E S S U M M A R Y ***

NO SYSTEM EXEMPTIONS AT THIS LEVEL

*** E X E M P T I O N S U M M A R Y ***

CODE	DESCRIPTION	TOTAL PARCELS	COUNTY	TOWN	SCHOOL
41121	VET WAR CT	6	57,355	57,355	
41131	VET COM CT	1	20,000	20,000	
41141	VET DIS CT	1	40,000	40,000	
41161	CW_15_VET/	7	88,785	88,785	
41720	Ag Distric	2	63,153	63,153	63,153
41834	Enhanced S	17			1010,800
41854	Basic Star	41			1216,500
49500	Solar Ener	1	14,500	14,500	14,500
	T O T A L	76	283,793	283,793	2304,953

STATE OF NEW YORK
COUNTY - St Lawrence
TOWN - Potsdam
SWIS - 407489

2 0 1 6 T E N T A T I V E A S S E S S M E N T R O L L
T A X A B L E SECTION OF THE ROLL - 1
M A P S E C T I O N - 052
S U B - S E C T I O N - 004
UNIFORM PERCENT OF VALUE IS 100.00

PAGE 980
VALUATION DATE-JUL 01, 2015
TAXABLE STATUS DATE-MAR 01, 2016
RPS150/V04/L015
CURRENT DATE 5/02/2016

*** G R A N D T O T A L S ***

ROLL SEC	DESCRIPTION	TOTAL PARCELS	ASSESSED LAND	ASSESSED TOTAL	TAXABLE COUNTY	TAXABLE TOWN	TAXABLE SCHOOL	STAR TAXABLE
1	TAXABLE	111	2620,800	6968,000	6684,207	6684,207	6890,347	4663,047

STATE OF NEW YORK
COUNTY - St Lawrence
TOWN - Potsdam
SWIS - 407489

2 0 1 6 T E N T A T I V E A S S E S S M E N T R O L L
T A X A B L E SECTION OF THE ROLL - 1

PAGE 981
VALUATION DATE-JUL 01, 2015
TAXABLE STATUS DATE-MAR 01, 2016

TAX MAP NUMBER SEQUENCE
UNIFORM PERCENT OF VALUE IS 100.00
UNIFORM PERCENT OF VALUE IS 100.00

TAX MAP PARCEL NUMBER	PROPERTY LOCATION & CLASS	ASSESSMENT	EXEMPTION CODE	COUNTY	TOWN	SCHOOL
CURRENT OWNERS NAME	SCHOOL DISTRICT	LAND	TAX DESCRIPTION	TAXABLE VALUE		
CURRENT OWNERS ADDRESS	PARCEL SIZE/GRID COORD	TOTAL	SPECIAL DISTRICTS	ACCOUNT NO.		

52.082-1-1	2132 Cr 35			52.082-1-1		1-199- 3
Posko John A III	210 1 Family Res		VET COM CT 41131	0	20,000	20,000 0
2132 County Route 35	Potsdam 2 407402	8,200	Basic Star 41854	0	0	0 30,000
Norwood, NY 13668	97sp52000	106,000	COUNTY TAXABLE VALUE		86,000	
	83sp29500/87sp35000		TOWN TAXABLE VALUE		86,000	
	FRNT 150.00 DPTH 185.00		SCHOOL TAXABLE VALUE		76,000	
	BANK8888830		AG002 Ag Dist #2		.00 MT	
	EAST-0304633 NRTH-1712681		FD034 Potsdam Fire Prot		106,000	TO M
	DEED BOOK 2015 PG-5970					
	FULL MARKET VALUE	106,000				

52.082-1-2	2128 Cr 35			52.082-1-2		1-289- 1
Grant Gary	210 1 Family Res		VET WAR CT 41121	0	10,335	10,335 0
2128 County Route 35	Potsdam 2 407402	16,700	Enhanced S 41834	0	0	0 65,300
Norwood, NY 13668	88sp36000	68,900	COUNTY TAXABLE VALUE		58,565	
	ACRES 1.70		TOWN TAXABLE VALUE		58,565	
	EAST-0304657 NRTH-1712562		SCHOOL TAXABLE VALUE		3,600	
	DEED BOOK 1023 PG-01012		AG002 Ag Dist #2		.00 MT	
	FULL MARKET VALUE	68,900	FD034 Potsdam Fire Prot		68,900	TO M

52.082-1-3	2124 Cr 35			52.082-1-3		1-211-11
Baldwin Brandon J	210 1 Family Res		COUNTY TAXABLE VALUE		146,000	
Baldwin Debra A	Potsdam 2 407402	8,200	TOWN TAXABLE VALUE		146,000	
289 Ashton Rd	2006sp129000	146,000	SCHOOL TAXABLE VALUE		146,000	
Potsdam, NY 13676	X		AG002 Ag Dist #2		.00 MT	
	FRNT 100.00 DPTH 265.00		FD034 Potsdam Fire Prot		146,000	TO M
	EAST-0304588 NRTH-1712479					
	DEED BOOK 2006 PG-14400					
	FULL MARKET VALUE	146,000				

52.082-1-4	2120 Cr 35			52.082-1-4		1-215- 4
Butler Gregory	210 1 Family Res		Basic Star 41854	0	0	0 30,000
Butler Lori	Potsdam 2 407402	16,100	COUNTY TAXABLE VALUE		113,500	
2120 County Route 35	97sp75500	113,500	TOWN TAXABLE VALUE		113,500	
Norwood, NY 13668	92sp75000		SCHOOL TAXABLE VALUE		83,500	
	Ref.deed/1032-635		AG002 Ag Dist #2		.00 MT	
	ACRES 1.10 BANK8888869		FD034 Potsdam Fire Prot		113,500	TO M
	EAST-0304609 NRTH-1712369					
	DEED BOOK 1109 PG-419					
	FULL MARKET VALUE	113,500				

STATE OF NEW YORK
COUNTY - St Lawrence
TOWN - Potsdam
SWIS - 407489

2 0 1 6 T E N T A T I V E A S S E S S M E N T R O L L
T A X A B L E SECTION OF THE ROLL - 1

PAGE 982
VALUATION DATE-JUL 01, 2015
TAXABLE STATUS DATE-MAR 01, 2016

TAX MAP NUMBER SEQUENCE
UNIFORM PERCENT OF VALUE IS 100.00
UNIFORM PERCENT OF VALUE IS 100.00

TAX MAP PARCEL NUMBER	PROPERTY LOCATION & CLASS	ASSESSMENT	EXEMPTION CODE	COUNTY	TOWN	SCHOOL
CURRENT OWNERS NAME	SCHOOL DISTRICT	LAND	TAX DESCRIPTION	TAXABLE VALUE		
CURRENT OWNERS ADDRESS	PARCEL SIZE/GRID COORD	TOTAL	SPECIAL DISTRICTS			ACCOUNT NO.
***** 52.082-1-5 *****						
	2114 Cr 35					1-170- 2
52.082-1-5	210 1 Family Res		VET COM CT 41131	0	14,450	14,450 0
Rood Hugh	Potsdam 2 407402	16,200	Aged - Cou 41802	0	17,340	0 0
2114 County Route 35	X	57,800	Aged - Tow 41803	0	0	21,675 0
Norwood, NY 13668	ACRES 1.20		Aged - Sch 41804	0	0	0 23,120
	EAST-0304529 NRTH-1712234		Enhanced S 41834	0	0	0 34,680
	DEED BOOK 902 PG-00266		COUNTY TAXABLE VALUE		26,010	
	FULL MARKET VALUE	57,800	TOWN TAXABLE VALUE		21,675	
			SCHOOL TAXABLE VALUE		0	
			AG002 Ag Dist #2		.00 MT	
			FD034 Potsdam Fire Prot		57,800 TO M	
***** 52.082-1-6 *****						
	2106 Cr 35					1-178- 3
52.082-1-6	210 1 Family Res		Vet Chg of 41003	0	0	32,093 0
Stacy Ronald	Potsdam 2 407402	10,500	Vet Pro Ra 41112	0	39,970	0 0
Stacy Trudy	X	91,600	Enhanced S 41834	0	0	0 65,300
2106 County Route 35	X		COUNTY TAXABLE VALUE		51,630	
Norwood, NY 13668	X		TOWN TAXABLE VALUE		59,507	
	FRNT 130.00 DPTH 215.00		SCHOOL TAXABLE VALUE		26,300	
	EAST-0304425 NRTH-1712089		AG002 Ag Dist #2		.00 MT	
	DEED BOOK 945 PG-00373		FD034 Potsdam Fire Prot		91,600 TO M	
	FULL MARKET VALUE	91,600				
***** 52.082-1-7 *****						
	Cr 35					1-233-15
52.082-1-7	314 Rural vac<10		COUNTY TAXABLE VALUE		4,200	
Stacy Ronald W	Potsdam 2 407402	4,200	TOWN TAXABLE VALUE		4,200	
2106 County Route 35	West Potsdam-	4,200	SCHOOL TAXABLE VALUE		4,200	
Norwood, NY 13668	Burnham Corners		AG002 Ag Dist #2		.00 MT	
	X		FD034 Potsdam Fire Prot		4,200 TO M	
	FRNT 100.00 DPTH 215.00					
	EAST-0304385 NRTH-1711976					
	DEED BOOK 943 PG-00505					
	FULL MARKET VALUE	4,200				
***** 52.082-1-8 *****						
	Cr 35					1-171- 7
52.082-1-8	314 Rural vac<10		COUNTY TAXABLE VALUE		13,200	
Crowe Adalaide	Potsdam 2 407402	13,200	TOWN TAXABLE VALUE		13,200	
Bernard Thomas	X	13,200	SCHOOL TAXABLE VALUE		13,200	
21 Surrey Ct	ACRES 3.50		AG002 Ag Dist #2		.00 MT	
Fishkill, NY 12524	EAST-0304093 NRTH-1712154		FD034 Potsdam Fire Prot		13,200 TO M	
	DEED BOOK 1067 PG-672					
	FULL MARKET VALUE	13,200				

STATE OF NEW YORK
COUNTY - St Lawrence
TOWN - Potsdam
SWIS - 407489

2 0 1 6 T E N T A T I V E A S S E S S M E N T R O L L
T A X A B L E SECTION OF THE ROLL - 1

PAGE 983
VALUATION DATE-JUL 01, 2015
TAXABLE STATUS DATE-MAR 01, 2016

TAX MAP NUMBER SEQUENCE
UNIFORM PERCENT OF VALUE IS 100.00
UNIFORM PERCENT OF VALUE IS 100.00

TAX MAP PARCEL NUMBER	PROPERTY LOCATION & CLASS	ASSESSMENT	EXEMPTION CODE	COUNTY	TOWN	SCHOOL
CURRENT OWNERS NAME	SCHOOL DISTRICT	LAND	TAX DESCRIPTION	TAXABLE VALUE		
CURRENT OWNERS ADDRESS	PARCEL SIZE/GRID COORD	TOTAL	SPECIAL DISTRICTS	ACCOUNT NO.		
***** 52.082-1-9 *****						
2121 Cr 35						
52.082-1-9	210 1 Family Res		Basic Star 41854	0	0	0 30,000
Tuper Dennis E	Potsdam 2 407402	17,100	COUNTY TAXABLE VALUE		84,000	
2121 County Route 35	X	84,000	TOWN TAXABLE VALUE		84,000	
Norwood, NY 13668	X		SCHOOL TAXABLE VALUE		54,000	
	86spl000vac		AG002 Ag Dist #2		.00 MT	
	ACRES 2.07		FD034 Potsdam Fire Prot		84,000 TO M	
	EAST-0303973 NRTH-1712573					
	DEED BOOK 1004 PG-00813					
	FULL MARKET VALUE	84,000				
***** 52.082-1-10 *****						
Cr 35						1-181- 3
52.082-1-10	314 Rural vac<10		COUNTY TAXABLE VALUE		3,500	
Tuper Dennis E	Potsdam 2 407402	3,500	TOWN TAXABLE VALUE		3,500	
Planty Ralph E	86spl200vac	3,500	SCHOOL TAXABLE VALUE		3,500	
Box 142 A	FRNT 100.00 DPTH 200.00		AG002 Ag Dist #2		.00 MT	
2121 County Route 35	EAST-0304293 NRTH-1712410		FD034 Potsdam Fire Prot		3,500 TO M	
Norwood, NY 13668	DEED BOOK 999 PG-01090					
	FULL MARKET VALUE	3,500				
***** 52.082-1-11 *****						
2123 Cr 35						1-262- 6
52.082-1-11	210 1 Family Res		Basic Star 41854	0	0	0 30,000
Matthie Robert Jr	Potsdam 2 407402	8,000	COUNTY TAXABLE VALUE		64,000	
2123 County Route 35	93sp42000	64,000	TOWN TAXABLE VALUE		64,000	
Norwood, NY 13668	FRNT 100.00 DPTH 200.00		SCHOOL TAXABLE VALUE		34,000	
	BANK8888870		AG002 Ag Dist #2		.00 MT	
	EAST-0304329 NRTH-1712500		FD034 Potsdam Fire Prot		64,000 TO M	
	DEED BOOK 2004 PG-3363					
	FULL MARKET VALUE	64,000				
***** 52.082-1-12 *****						
Cr 35						1-289- 1
52.082-1-12	314 Rural vac<10		COUNTY TAXABLE VALUE		3,500	
Matthie Robert Jr	Potsdam 2 407402	3,500	TOWN TAXABLE VALUE		3,500	
2123 County Route 35	Moores Corners-	3,500	SCHOOL TAXABLE VALUE		3,500	
Norwood, NY 13668	Burnham Corners		AG002 Ag Dist #2		.00 MT	
	93sp8000		FD034 Potsdam Fire Prot		3,500 TO M	
	FRNT 100.00 DPTH 200.00					
	BANK8888870					
	EAST-0304361 NRTH-1712592					
	DEED BOOK 2004 PG-3363					
	FULL MARKET VALUE	3,500				

STATE OF NEW YORK
COUNTY - St Lawrence
TOWN - Potsdam
SWIS - 407489

2 0 1 6 T E N T A T I V E A S S E S S M E N T R O L L
T A X A B L E SECTION OF THE ROLL - 1

PAGE 984
VALUATION DATE-JUL 01, 2015
TAXABLE STATUS DATE-MAR 01, 2016

TAX MAP NUMBER SEQUENCE
UNIFORM PERCENT OF VALUE IS 100.00
UNIFORM PERCENT OF VALUE IS 100.00

TAX MAP PARCEL NUMBER	PROPERTY LOCATION & CLASS	ASSESSMENT	EXEMPTION CODE	COUNTY	TOWN	SCHOOL
CURRENT OWNERS NAME	SCHOOL DISTRICT	LAND	TAX DESCRIPTION	TAXABLE VALUE		
CURRENT OWNERS ADDRESS	PARCEL SIZE/GRID COORD	TOTAL	SPECIAL DISTRICTS	ACCOUNT NO.		

52.082-1-13	Cr 35			52.082-1-13		1-291- 4
Martinez Jeffrey	314 Rural vac<10		COUNTY TAXABLE VALUE	3,500		
Martinez Shanna	Potsdam 2 407402	3,500	TOWN TAXABLE VALUE	3,500		
28 Munson St Apt 104	1284sp700	3,500	SCHOOL TAXABLE VALUE	3,500		
Potsdam, NY 13676	FRNT 100.00 DPTH 200.00		AG002 Ag Dist #2	.00 MT		
	EAST-0304403 NRTH-1712681		FD034 Potsdam Fire Prot	3,500 TO M		
	DEED BOOK 2000 PG-23818					
	FULL MARKET VALUE	3,500				

52.082-1-14	Cr 35			52.082-1-14		1-289-13
Martinez Jeffrey	314 Rural vac<10		COUNTY TAXABLE VALUE	3,500		
Martinez Shanna	Potsdam 2 407402	3,500	TOWN TAXABLE VALUE	3,500		
28 Munson St Apt 104	X	3,500	SCHOOL TAXABLE VALUE	3,500		
Potsdam, NY 13676	FRNT 100.00 DPTH 200.00		AG002 Ag Dist #2	.00 MT		
	EAST-0304436 NRTH-1712768		FD034 Potsdam Fire Prot	3,500 TO M		
	DEED BOOK 2000 PG-23818					
	FULL MARKET VALUE	3,500				

52.082-1-15	2139 Cr 35			52.082-1-15		1-291- 3
Martinez Jeffrey	210 1 Family Res		COUNTY TAXABLE VALUE	60,900		
Martinez Shanna	Potsdam 2 407402	6,700	TOWN TAXABLE VALUE	60,900		
28 Munson St Apt 104	1284sp40300	60,900	SCHOOL TAXABLE VALUE	60,900		
Potsdam, NY 13676	FRNT 83.00 DPTH 219.50		AG002 Ag Dist #2	.00 MT		
	EAST-0304481 NRTH-1712890		FD034 Potsdam Fire Prot	60,900 TO M		
	DEED BOOK 2000 PG-23818					
	FULL MARKET VALUE	60,900				

STATE OF NEW YORK
 COUNTY - St Lawrence
 TOWN - Potsdam
 SWIS - 407489

2 0 1 6 T E N T A T I V E A S S E S S M E N T R O L L
 T A X A B L E S E C T I O N O F T H E R O L L - 1
 M A P S E C T I O N - 0 5 2
 S U B - S E C T I O N - 0 8 2
 U N I F O R M P E R C E N T O F V A L U E I S 1 0 0 . 0 0

PAGE 985
 VALUATION DATE-JUL 01, 2015
 TAXABLE STATUS DATE-MAR 01, 2016
 RPS150/V04/L015
 CURRENT DATE 5/02/2016

*** S P E C I A L D I S T R I C T S U M M A R Y ***

CODE	DISTRICT NAME	TOTAL PARCELS	EXTENSION TYPE	EXTENSION VALUE	AD VALOREM VALUE	EXEMPT AMOUNT	TAXABLE VALUE
AG002	Ag Dist #2	15	MOVTAX				
FD034	Potsdam Fire P	15	TOTAL M		824,100		824,100

*** S C H O O L D I S T R I C T S U M M A R Y ***

CODE	DISTRICT NAME	TOTAL PARCELS	ASSESSED LAND	ASSESSED TOTAL	EXEMPT AMOUNT	TOTAL TAXABLE	STAR AMOUNT	STAR TAXABLE
407402	Potsdam 2	15	139,100	824,100	23,120	800,980	285,280	515,700
	S U B - T O T A L	15	139,100	824,100	23,120	800,980	285,280	515,700
	T O T A L	15	139,100	824,100	23,120	800,980	285,280	515,700

*** S Y S T E M C O D E S S U M M A R Y ***

NO SYSTEM EXEMPTIONS AT THIS LEVEL

*** E X E M P T I O N S U M M A R Y ***

CODE	DESCRIPTION	TOTAL PARCELS	COUNTY	TOWN	SCHOOL
41003	Vet Chg of	1		32,093	
41112	Vet Pro Ra	1	39,970		
41121	VET WAR CT	1	10,335	10,335	
41131	VET COM CT	2	34,450	34,450	
41802	Aged - Cou	1	17,340		
41803	Aged - Tow	1		21,675	
41804	Aged - Sch	1			23,120
41834	Enhanced S	3			165,280
41854	Basic Star	4			120,000
	T O T A L	15	102,095	98,553	308,400

STATE OF NEW YORK
COUNTY - St Lawrence
TOWN - Potsdam
SWIS - 407489

2 0 1 6 T E N T A T I V E A S S E S S M E N T R O L L
T A X A B L E SECTION OF THE ROLL - 1
M A P S E C T I O N - 052
S U B - S E C T I O N - 082
UNIFORM PERCENT OF VALUE IS 100.00

PAGE 986
VALUATION DATE-JUL 01, 2015
TAXABLE STATUS DATE-MAR 01, 2016
RPS150/V04/L015
CURRENT DATE 5/02/2016

*** G R A N D T O T A L S ***

ROLL SEC	DESCRIPTION	TOTAL PARCELS	ASSESSED LAND	ASSESSED TOTAL	TAXABLE COUNTY	TAXABLE TOWN	TAXABLE SCHOOL	STAR TAXABLE
1	TAXABLE	15	139,100	824,100	722,005	725,547	800,980	515,700

STATE OF NEW YORK
COUNTY - St Lawrence
TOWN - Potsdam
SWIS - 407489

2 0 1 6 T E N T A T I V E A S S E S S M E N T R O L L
T A X A B L E SECTION OF THE ROLL - 1

PAGE 987
VALUATION DATE-JUL 01, 2015
TAXABLE STATUS DATE-MAR 01, 2016

TAX MAP NUMBER SEQUENCE
UNIFORM PERCENT OF VALUE IS 100.00
UNIFORM PERCENT OF VALUE IS 100.00

TAX MAP PARCEL NUMBER	PROPERTY LOCATION & CLASS	ASSESSMENT	EXEMPTION CODE	COUNTY	TOWN	SCHOOL
CURRENT OWNERS NAME	SCHOOL DISTRICT	LAND	TAX DESCRIPTION	TAXABLE VALUE		
CURRENT OWNERS ADDRESS	PARCEL SIZE/GRID COORD	TOTAL	SPECIAL DISTRICTS	ACCOUNT NO.		

53.001-1-1	17 Railroad Rd			53.001-1-1		*****
Dipalma Travis F	210 1 Family Res		Basic Star 41854			1-286-11. 1
17 Railroad Rd	Norwood-Norfolk 406201	16,000	COUNTY TAXABLE VALUE	113,400		
Norwood, NY 13668	2002sp60000	113,400	TOWN TAXABLE VALUE	113,400		
	2008sp40000		SCHOOL TAXABLE VALUE	83,400		
	2010spl13900		AG002 Ag Dist #2	.00 MT		
	ACRES 1.00 BANK8888830		FD034 Potsdam Fire Prot	113,400 TO M		
	EAST-0315184 NRTH-1727061		NL001 Norwood Library	113,400 TO		
	DEED BOOK 2010 PG-6551					
	FULL MARKET VALUE	113,400				

53.001-1-2.11	Austin Ridge Rd			53.001-1-2.11		*****
Cantwell Kaleb	314 Rural vac<10		COUNTY TAXABLE VALUE	13,000		1-186-10.1
25 Railroad Rd	Norwood-Norfolk 406201	13,000	TOWN TAXABLE VALUE	13,000		
Norwood, NY 13668	Ref1078/979	13,000	SCHOOL TAXABLE VALUE	13,000		
	X		AG002 Ag Dist #2	.00 MT		
	X		FD034 Potsdam Fire Prot	13,000 TO M		
	ACRES 3.10		NL001 Norwood Library	13,000 TO		
	EAST-0315639 NRTH-1727080					
	DEED BOOK 2015 PG-14096					
	FULL MARKET VALUE	13,000				

53.001-1-2.23	Austin Ridge Rd			53.001-1-2.23		*****
Jarvis Aaron	314 Rural vac<10		COUNTY TAXABLE VALUE	12,700		
Jarvis Karen	Norwood-Norfolk 406201	12,700	TOWN TAXABLE VALUE	12,700		
2 Pleasant Dr	90sp4000	12,700	SCHOOL TAXABLE VALUE	12,700		
Norfolk, NY 13667	X		AG002 Ag Dist #2	.00 MT		
	X		FD034 Potsdam Fire Prot	12,700 TO M		
	ACRES 2.41		NL001 Norwood Library	12,700 TO		
	EAST-0315365 NRTH-1725978					
	DEED BOOK 2002 PG-1604					
	FULL MARKET VALUE	12,700				

53.001-1-2.212	156 Austin Ridge Rd			53.001-1-2.212		*****
Walker Theodore F	210 1 Family Res		Basic Star 41854			30,000
Walker Heidi L	Norwood-Norfolk 406201	18,800	COUNTY TAXABLE VALUE	86,100		
156 Austin Ridge Rd	2007sp80000	86,100	TOWN TAXABLE VALUE	86,100		
Norwood, NY 13668	X		SCHOOL TAXABLE VALUE	56,100		
	X		AG002 Ag Dist #2	.00 MT		
	ACRES 3.80 BANK8888150		FD034 Potsdam Fire Prot	86,100 TO M		
	EAST-0316027 NRTH-1726880		NL001 Norwood Library	86,100 TO		
	DEED BOOK 2007 PG-6942					
	FULL MARKET VALUE	86,100				

STATE OF NEW YORK
 COUNTY - St Lawrence
 TOWN - Potsdam
 SWIS - 407489

2 0 1 6 T E N T A T I V E A S S E S S M E N T R O L L
 T A X A B L E SECTION OF THE ROLL - 1

PAGE 988
 VALUATION DATE-JUL 01, 2015
 TAXABLE STATUS DATE-MAR 01, 2016

TAX MAP NUMBER SEQUENCE
 UNIFORM PERCENT OF VALUE IS 100.00
 UNIFORM PERCENT OF VALUE IS 100.00

TAX MAP PARCEL NUMBER	PROPERTY LOCATION & CLASS	ASSESSMENT	EXEMPTION CODE-----	COUNTY-----	TOWN-----	SCHOOL
CURRENT OWNERS NAME	SCHOOL DISTRICT	LAND	TAX DESCRIPTION	TAXABLE VALUE		
CURRENT OWNERS ADDRESS	PARCEL SIZE/GRID COORD	TOTAL	SPECIAL DISTRICTS	ACCOUNT NO.		
***** 53.001-1-2.221 *****						
126 Austin Ridge Rd		78 PCT OF VALUE USED FOR EXEMPTION PURPOSES				
53.001-1-2.221	240 Rural res		VET WAR CT 41121	0	11,548	11,548 0
Sleicher Jessica	Norwood-Norfolk 406201	26,700	Enhanced S 41834	0	0	0 65,300
Sleicher Robert	Ref1095/1123	98,700	COUNTY TAXABLE VALUE		87,152	
126 Austin Ridge Rd	87sp64000		TOWN TAXABLE VALUE		87,152	
Norwood, NY 13668	ACRES 12.40		SCHOOL TAXABLE VALUE		33,400	
	EAST-0315632 NRTH-1726041		AG002 Ag Dist #2		.00 MT	
	DEED BOOK 1035 PG-00335		FD034 Potsdam Fire Prot		98,700 TO M	
	FULL MARKET VALUE	98,700	NL001 Norwood Library		98,700 TO	
***** 53.001-1-2.222 *****						
127 Austin Ridge Rd						
53.001-1-2.222	210 1 Family Res		Aged - All 41800	0	46,000	46,000 46,000
Mogeran Carl	Norwood-Norfolk 406201	22,900	Enhanced S 41834	0	0	0 46,000
127 Austin Ridge Rd	95sp93000	92,000	COUNTY TAXABLE VALUE		46,000	
Norwood, NY 13668	ACRES 7.90		TOWN TAXABLE VALUE		46,000	
	EAST-0315226 NRTH-1726604		SCHOOL TAXABLE VALUE		0	
	DEED BOOK 2005 PG-13239		AG002 Ag Dist #2		.00 MT	
	FULL MARKET VALUE	92,000	FD034 Potsdam Fire Prot		92,000 TO M	
			NL001 Norwood Library		92,000 TO	
***** 53.001-1-3 *****						
106 Austin Ridge Rd						1-200- 8
53.001-1-3	210 1 Family Res		Enhanced S 41834	0	0	0 28,900
Farmer Russell	Norwood-Norfolk 406201	17,200	COUNTY TAXABLE VALUE		28,900	
Dawn Marie	X	28,900	TOWN TAXABLE VALUE		28,900	
106 Austin Ridge Rd	X		SCHOOL TAXABLE VALUE		0	
Norwood, NY 13668	X		AG002 Ag Dist #2		.00 MT	
	ACRES 2.20		FD034 Potsdam Fire Prot		28,900 TO M	
	EAST-0315212 NRTH-1725839		NL001 Norwood Library		28,900 TO	
	DEED BOOK 940 PG-00641					
	FULL MARKET VALUE	28,900				
***** 53.001-1-4.1 *****						
Austin Ridge Rd						
53.001-1-4.1	314 Rural vac<10		COUNTY TAXABLE VALUE		1,600	
Perry Gordon Jr	Norwood-Norfolk 406201	1,600	TOWN TAXABLE VALUE		1,600	
103 Elliott Rd	99sp250	1,600	SCHOOL TAXABLE VALUE		1,600	
Madrid, NY 13660	X		AG002 Ag Dist #2		.00 MT	
	X		FD034 Potsdam Fire Prot		1,600 TO M	
	FRNT 100.00 DPTH 460.00		NL001 Norwood Library		1,600 TO	
	EAST-0314435 NRTH-1724037					
	DEED BOOK 1999 PG-6697					
	FULL MARKET VALUE	1,600				

STATE OF NEW YORK
COUNTY - St Lawrence
TOWN - Potsdam
SWIS - 407489

2 0 1 6 T E N T A T I V E A S S E S S M E N T R O L L
T A X A B L E SECTION OF THE ROLL - 1

PAGE 989
VALUATION DATE-JUL 01, 2015
TAXABLE STATUS DATE-MAR 01, 2016

TAX MAP NUMBER SEQUENCE
UNIFORM PERCENT OF VALUE IS 100.00
UNIFORM PERCENT OF VALUE IS 100.00

TAX MAP PARCEL NUMBER	PROPERTY LOCATION & CLASS	ASSESSMENT	EXEMPTION CODE	COUNTY	TOWN	SCHOOL
CURRENT OWNERS NAME	SCHOOL DISTRICT	LAND	TAX DESCRIPTION	TAXABLE VALUE		
CURRENT OWNERS ADDRESS	PARCEL SIZE/GRID COORD	TOTAL	SPECIAL DISTRICTS	ACCOUNT NO.		

53.001-1-4.2	Cr 35			53.001-1-4.2		*****
Sholl John	322 Rural vac>10		COUNTY TAXABLE VALUE			1-186-10.3
Sholl Linda	Norwood-Norfolk 406201	4,500	TOWN TAXABLE VALUE			
67 Austin Ridge Rd	97sp3500	4,500	SCHOOL TAXABLE VALUE			
Norwood, NY 13668	X		AG002 Ag Dist #2			
	0784sp600		FD034 Potsdam Fire Prot			
	ACRES 12.52		NL001 Norwood Library			
	EAST-0314666 NRTH-1724331					
	DEED BOOK 1111 PG-394					
	FULL MARKET VALUE	4,500				

53.001-1-5.1	Cr 35			53.001-1-5.1		*****
Post Paul-LTrust	322 Rural vac>10		COUNTY TAXABLE VALUE			1-256-12
Post Josephine-	Norwood-Norfolk 406201	138,000	TOWN TAXABLE VALUE			
545 N Racquette River Rd	X	138,000	SCHOOL TAXABLE VALUE			
Massena, NY 13662	X		AG002 Ag Dist #2			
	ACRES 275.20		FD034 Potsdam Fire Prot			
	EAST-0316215 NRTH-1721564		NL001 Norwood Library			
	DEED BOOK 2011 PG-6049					
	FULL MARKET VALUE	138,000				

53.001-1-5.2	2800 CR 35			53.001-1-5.2		*****
Schwartz John	240 Rural res		Basic Star 41854			30,000
Schwartz Fannie	Norwood-Norfolk 406201	69,500	COUNTY TAXABLE VALUE			
2800 County Route 35	2008sp53000	110,200	TOWN TAXABLE VALUE			
Norwood, NY 13668	x		SCHOOL TAXABLE VALUE			
	x		FD034 Potsdam Fire Prot			
	ACRES 93.40		NL001 Norwood Library			
	EAST-0315864 NRTH-1722993					
	DEED BOOK 2008 PG-15278					
	FULL MARKET VALUE	110,200				

53.001-1-7.1	2620 Cr 35			53.001-1-7.1		*****
Finen Donald	910 Priv forest		COUNTY TAXABLE VALUE			1-239-14.1
PO Box 65	Norwood-Norfolk 406201	26,000	TOWN TAXABLE VALUE			
Waddington, NY 13694	X	39,500	SCHOOL TAXABLE VALUE			
	X		AG002 Ag Dist #2			
	ACRES 21.00		FD034 Potsdam Fire Prot			
	EAST-0313221 NRTH-1720400		NL001 Norwood Library			
	DEED BOOK 1998 PG-3827					
	FULL MARKET VALUE	39,500				

STATE OF NEW YORK
 COUNTY - St Lawrence
 TOWN - Potsdam
 SWIS - 407489

2 0 1 6 T E N T A T I V E A S S E S S M E N T R O L L
 T A X A B L E SECTION OF THE ROLL - 1

PAGE 990
 VALUATION DATE-JUL 01, 2015
 TAXABLE STATUS DATE-MAR 01, 2016

TAX MAP NUMBER SEQUENCE
 UNIFORM PERCENT OF VALUE IS 100.00
 UNIFORM PERCENT OF VALUE IS 100.00

TAX MAP PARCEL NUMBER	PROPERTY LOCATION & CLASS	ASSESSMENT	EXEMPTION CODE	COUNTY	TOWN	SCHOOL
CURRENT OWNERS NAME	SCHOOL DISTRICT	LAND	TAX DESCRIPTION	TAXABLE VALUE		
CURRENT OWNERS ADDRESS	PARCEL SIZE/GRID COORD	TOTAL	SPECIAL DISTRICTS	ACCOUNT NO.		

53.001-1-9	2642A Cr 35			53.001-1-9		1-242-14
Morgan Richard	210 1 Family Res		Basic Star 41854	0	0	0 30,000
Morgan Deborah	Norwood-Norfolk 406201	28,200	COUNTY TAXABLE VALUE		110,200	
2642 County Route 35	Norwood Burnham Corners	110,200	TOWN TAXABLE VALUE		110,200	
Norwood, NY 13668	Zone R-A		SCHOOL TAXABLE VALUE		80,200	
	X		AG002 Ag Dist #2		.00 MT	
	ACRES 15.40		FD034 Potsdam Fire Prot		110,200 TO M	
	EAST-0313115 NRTH-1721208		NL001 Norwood Library		110,200 TO	
	DEED BOOK 886 PG-00512					
	FULL MARKET VALUE	110,200				

53.001-1-10	2652 Cr 35			53.001-1-10		1-239-12
Fiacco Sebastian Jr	240 Rural res		Basic Star 41854	0	0	0 30,000
Fiacco Janine	Norwood-Norfolk 406201	31,800	COUNTY TAXABLE VALUE		123,300	
2652 County Route 35	Norwood Burnham Corners	123,300	TOWN TAXABLE VALUE		123,300	
Norwood, NY 13668	86sp7200		SCHOOL TAXABLE VALUE		93,300	
	X		AG002 Ag Dist #2		.00 MT	
	ACRES 22.50		FD034 Potsdam Fire Prot		123,300 TO M	
	EAST-0313326 NRTH-1721442		NL001 Norwood Library		123,300 TO	
	DEED BOOK 999 PG-71142					
	FULL MARKET VALUE	123,300				

53.001-1-11.1	2662 Cr 35			53.001-1-11.1		1-239-13.1
Tuper Shirley E	270 Mfg housing		COUNTY TAXABLE VALUE		40,500	
Duane & Lene Shepard	Norwood-Norfolk 406201	30,900	TOWN TAXABLE VALUE		40,500	
2662 County Route 35	Norwood Burnham Corners	40,500	SCHOOL TAXABLE VALUE		40,500	
Norwood, NY 13668	X		AG002 Ag Dist #2		.00 MT	
	X		FD034 Potsdam Fire Prot		40,500 TO M	
	ACRES 20.70		NL001 Norwood Library		40,500 TO	
	EAST-0313633 NRTH-1721624					
	DEED BOOK 1058 PG-551					
	FULL MARKET VALUE	40,500				

53.001-1-11.2	Cr 35			53.001-1-11.2		
Hudar Francis L	312 Vac w/imprv		COUNTY TAXABLE VALUE		4,700	
Hudar Tami J	Norwood-Norfolk 406201	3,300	TOWN TAXABLE VALUE		4,700	
272 Spice Valley Rd	X	4,700	SCHOOL TAXABLE VALUE		4,700	
Mitchell, IN 47446	X		AG002 Ag Dist #2		.00 MT	
	X		FD034 Potsdam Fire Prot		4,700 TO M	
	ACRES 2.00		NL001 Norwood Library		4,700 TO	
	EAST-0313341 NRTH-1722221					
	FULL MARKET VALUE	4,700				

STATE OF NEW YORK
COUNTY - St Lawrence
TOWN - Potsdam
SWIS - 407489

2 0 1 6 T E N T A T I V E A S S E S S M E N T R O L L
T A X A B L E SECTION OF THE ROLL - 1

PAGE 991
VALUATION DATE-JUL 01, 2015
TAXABLE STATUS DATE-MAR 01, 2016

TAX MAP NUMBER SEQUENCE
UNIFORM PERCENT OF VALUE IS 100.00
UNIFORM PERCENT OF VALUE IS 100.00

TAX MAP PARCEL NUMBER	PROPERTY LOCATION & CLASS	ASSESSMENT	EXEMPTION CODE	COUNTY	TOWN	SCHOOL
CURRENT OWNERS NAME	SCHOOL DISTRICT	LAND	TAX DESCRIPTION	TAXABLE VALUE		
CURRENT OWNERS ADDRESS	PARCEL SIZE/GRID COORD	TOTAL	SPECIAL DISTRICTS	ACCOUNT NO.		

53.001-1-12	2668 Cr 35			53.001-1-12		*****
Mitchell Leon	210 1 Family Res		Basic Star 41854	0	0	0 30,000
Mitchell Geraldine	Norwood-Norfolk 406201	17,000	COUNTY TAXABLE VALUE		82,400	
2668 County Route 35	Norwood Burnham Corners	82,400	TOWN TAXABLE VALUE		82,400	
Norwood, NY 13668-1363	Zone R-A		SCHOOL TAXABLE VALUE		52,400	
	X		AG002 Ag Dist #2		.00 MT	
	ACRES 2.00		FD034 Potsdam Fire Prot		82,400 TO M	
	EAST-0313097 NRTH-1722582		NL001 Norwood Library		82,400 TO	
	DEED BOOK 950 PG-00394					
	FULL MARKET VALUE	82,400				

53.001-1-13.1	2682 Cr 35			53.001-1-13.1		*****
Merkley Mary F	322 Rural vac>10		COUNTY TAXABLE VALUE		25,500	1-240- 1. 1
42 Spring St	Norwood-Norfolk 406201	25,500	TOWN TAXABLE VALUE		25,500	
Norwood, NY 13668	Norwood Burnham Corners	25,500	SCHOOL TAXABLE VALUE		25,500	
	2006sp27500		AG002 Ag Dist #2		.00 MT	
	X		FD034 Potsdam Fire Prot		25,500 TO M	
	ACRES 25.28		NL001 Norwood Library		25,500 TO	
	EAST-0313911 NRTH-1721910					
	DEED BOOK 2013 PG-2369					
	FULL MARKET VALUE	25,500				

53.001-1-13.2	2692 Cr 35			53.001-1-13.2		*****
French Jonathan A	210 1 Family Res		Basic Star 41854	0	0	0 30,000
2692 County Route 35	Norwood-Norfolk 406201	22,400	COUNTY TAXABLE VALUE		85,500	
Norwood, NY 13668	Norwood Burnham Corners	85,500	TOWN TAXABLE VALUE		85,500	
	2010sp50000		SCHOOL TAXABLE VALUE		55,500	
	X		AG002 Ag Dist #2		.00 MT	
	ACRES 7.42 BANK8888830		FD034 Potsdam Fire Prot		85,500 TO M	
	EAST-0313958 NRTH-1722443		NL001 Norwood Library		85,500 TO	
	DEED BOOK 2011 PG-413					
	FULL MARKET VALUE	85,500				

53.001-1-14	2698 Cr 35			53.001-1-14		*****
Colby Brooke A	270 Mfg housing		Basic Star 41854	0	0	0 30,000
2698 County Route 35	Norwood-Norfolk 406201	22,500	COUNTY TAXABLE VALUE		33,100	
Norwood, NY 13668	2012sp30000	33,100	TOWN TAXABLE VALUE		33,100	
	X		SCHOOL TAXABLE VALUE		3,100	
	X		AG002 Ag Dist #2		.00 MT	
	ACRES 9.50 BANK8888830		FD034 Potsdam Fire Prot		33,100 TO M	
	EAST-0314155 NRTH-1722541		NL001 Norwood Library		33,100 TO	
	DEED BOOK 2012 PG-8131					
	FULL MARKET VALUE	33,100				

STATE OF NEW YORK
 COUNTY - St Lawrence
 TOWN - Potsdam
 SWIS - 407489

2 0 1 6 T E N T A T I V E A S S E S S M E N T R O L L
 T A X A B L E SECTION OF THE ROLL - 1

PAGE 992
 VALUATION DATE-JUL 01, 2015
 TAXABLE STATUS DATE-MAR 01, 2016

TAX MAP NUMBER SEQUENCE
 UNIFORM PERCENT OF VALUE IS 100.00
 UNIFORM PERCENT OF VALUE IS 100.00

TAX MAP PARCEL NUMBER	PROPERTY LOCATION & CLASS	ASSESSMENT	EXEMPTION CODE	COUNTY	TOWN	SCHOOL
CURRENT OWNERS NAME	SCHOOL DISTRICT	LAND	TAX DESCRIPTION	TAXABLE VALUE		
CURRENT OWNERS ADDRESS	PARCEL SIZE/GRID COORD	TOTAL	SPECIAL DISTRICTS	ACCOUNT NO.		

53.001-1-15	2710 Cr 35			53.001-1-15		1-288- 2
Merkley Annette	210 1 Family Res		Enhanced S 41834	0	0	0 61,400
2710 County Route 35	Norwood-Norfolk 406201	24,400	COUNTY TAXABLE VALUE		61,400	
Norwood, NY 13668	Norwood Burnham Corners	61,400	TOWN TAXABLE VALUE		61,400	
	Zone R-A		SCHOOL TAXABLE VALUE		0	
	X		AG002 Ag Dist #2		.00 MT	
	ACRES 9.40		FD034 Potsdam Fire Prot		61,400 TO M	
	EAST-0314381 NRTH-1722684		NL001 Norwood Library		61,400 TO	
	DEED BOOK 2003 PG-1309					
	FULL MARKET VALUE	61,400				

53.001-1-17	2665 Cr 35			53.001-1-17		1-190-12
LaRue Theron G	270 Mfg housing		COUNTY TAXABLE VALUE		27,000	
LaRue Shirley G	Norwood-Norfolk 406201	17,000	TOWN TAXABLE VALUE		27,000	
12 Pine St	Norwood Burnham Corners	27,000	SCHOOL TAXABLE VALUE		27,000	
Norwood, NY 13668	2004sp24000		AG002 Ag Dist #2		.00 MT	
	X		FD034 Potsdam Fire Prot		27,000 TO M	
	ACRES 3.00		NL001 Norwood Library		27,000 TO	
	EAST-0312758 NRTH-1722921					
	DEED BOOK 2004 PG-1598					
	FULL MARKET VALUE	27,000				

53.001-1-18	2705 Cr 35			53.001-1-18		1-253-15
Mooney Arthur	240 Rural res		Basic Star 41854	0	0	0 30,000
Mooney Valerie	Norwood-Norfolk 406201	38,900	COUNTY TAXABLE VALUE		138,600	
2705 County Route 35	92sp60000	138,600	TOWN TAXABLE VALUE		138,600	
Norwood, NY 13668	Zone R-A		SCHOOL TAXABLE VALUE		108,600	
	X		AG002 Ag Dist #2		.00 MT	
	ACRES 36.80		FD034 Potsdam Fire Prot		138,600 TO M	
	EAST-0313009 NRTH-1723815		NL001 Norwood Library		138,600 TO	
	DEED BOOK 1063 PG-1103					
	FULL MARKET VALUE	138,600				

53.001-1-19	Austin Ridge Rd			53.001-1-19		1-286- 3
Russell Terry C	314 Rural vac<10		COUNTY TAXABLE VALUE		1,000	
366 Haig Rd	Norwood-Norfolk 406201	1,000	TOWN TAXABLE VALUE		1,000	
Madrid, NY 13660	X	1,000	SCHOOL TAXABLE VALUE		1,000	
	X		AG002 Ag Dist #2		.00 MT	
	FRNT 125.00 DPTH 159.00		FD034 Potsdam Fire Prot		1,000 TO M	
	EAST-0314241 NRTH-1724334		NL001 Norwood Library		1,000 TO	
	DEED BOOK 1022 PG-00723					
	FULL MARKET VALUE	1,000				

STATE OF NEW YORK
COUNTY - St Lawrence
TOWN - Potsdam
SWIS - 407489

2 0 1 6 T E N T A T I V E A S S E S S M E N T R O L L
T A X A B L E SECTION OF THE ROLL - 1

PAGE 993
VALUATION DATE-JUL 01, 2015
TAXABLE STATUS DATE-MAR 01, 2016

TAX MAP NUMBER SEQUENCE
UNIFORM PERCENT OF VALUE IS 100.00
UNIFORM PERCENT OF VALUE IS 100.00

TAX MAP PARCEL NUMBER	PROPERTY LOCATION & CLASS	ASSESSMENT	EXEMPTION CODE	COUNTY	TOWN	SCHOOL
CURRENT OWNERS NAME	SCHOOL DISTRICT	LAND	TAX DESCRIPTION	TAXABLE VALUE		
CURRENT OWNERS ADDRESS	PARCEL SIZE/GRID COORD	TOTAL	SPECIAL DISTRICTS	ACCOUNT NO.		

53.001-1-20	67 Austin Ridge Rd			53.001-1-20		*****
Sholl John	240 Rural res		Enhanced S 41834	0	0	1-184-12
Sholl Linda	Norwood-Norfolk 406201	33,000	COUNTY TAXABLE VALUE		97,100	65,300
67 Austin Ridge Rd	X	97,100	TOWN TAXABLE VALUE		97,100	
Norwood, NY 13668	X		SCHOOL TAXABLE VALUE		31,800	
	X		AG002 Ag Dist #2		.00 MT	
	ACRES 25.00		FD034 Potsdam Fire Prot		97,100 TO M	
	EAST-0313928 NRTH-1725377		NL001 Norwood Library		97,100 TO	
	DEED BOOK 674 PG-00557					
	FULL MARKET VALUE	97,100				

53.001-1-21	49 Austin Ridge Rd			53.001-1-21		*****
Sholl John	314 Rural vac<10		COUNTY TAXABLE VALUE		6,500	1-184-11
Sholl Linda	Norwood-Norfolk 406201	6,500	TOWN TAXABLE VALUE		6,500	
67 Austin Ridge Rd	Re:antique Shop	6,500	SCHOOL TAXABLE VALUE		6,500	
Norwood, NY 13668	X		AG002 Ag Dist #2		.00 MT	
	X		FD034 Potsdam Fire Prot		6,500 TO M	
	ACRES 1.37		NL001 Norwood Library		6,500 TO	
	EAST-0314394 NRTH-1725012					
	DEED BOOK 937 PG-00353					
	FULL MARKET VALUE	6,500				

53.001-1-22.1	5 Douglas Rd			53.001-1-22.1		*****
Boyd Bonnie	240 Rural res		Enhanced S 41834	0	0	1-174-15
5 Douglas Rd	Norwood-Norfolk 406201	85,000	COUNTY TAXABLE VALUE		178,100	65,300
Norwood, NY 13668	X	178,100	TOWN TAXABLE VALUE		178,100	
	X		SCHOOL TAXABLE VALUE		112,800	
	X		AG002 Ag Dist #2		.00 MT	
	ACRES 164.40		FD034 Potsdam Fire Prot		178,100 TO M	
	EAST-0312881 NRTH-1727062		NL001 Norwood Library		178,100 TO	
	DEED BOOK 870 PG-01132					
	FULL MARKET VALUE	178,100				

53.001-1-23.1	101 Austin Ridge Rd	30 PCT OF VALUE USED FOR EXEMPTION PURPOSES		53.001-1-23.1		*****
Donnelly Linda M (LU)	240 Rural res		VET WAR CT 41121	0	4,248	1-194-10
101 Austin Ridge Rd	Norwood-Norfolk 406201	71,500	Enhanced S 41834	0	0	0
Norwood, NY 13668	X	94,400	COUNTY TAXABLE VALUE		90,152	65,300
	X		TOWN TAXABLE VALUE		90,152	
	X		SCHOOL TAXABLE VALUE		29,100	
	ACRES 119.20		AG002 Ag Dist #2		.00 MT	
	EAST-0314337 NRTH-1727067		FD034 Potsdam Fire Prot		94,400 TO M	
	DEED BOOK 2004 PG-20861		NL001 Norwood Library		94,400 TO	
	FULL MARKET VALUE	94,400				

STATE OF NEW YORK
 COUNTY - St Lawrence
 TOWN - Potsdam
 SWIS - 407489

2 0 1 6 T E N T A T I V E A S S E S S M E N T R O L L
 T A X A B L E SECTION OF THE ROLL - 1

PAGE 994
 VALUATION DATE-JUL 01, 2015
 TAXABLE STATUS DATE-MAR 01, 2016

TAX MAP NUMBER SEQUENCE
 UNIFORM PERCENT OF VALUE IS 100.00
 UNIFORM PERCENT OF VALUE IS 100.00

TAX MAP PARCEL NUMBER	PROPERTY LOCATION & CLASS	ASSESSMENT	EXEMPTION CODE-----	COUNTY-----	TOWN-----	SCHOOL	ACCOUNT NO.
CURRENT OWNERS NAME	SCHOOL DISTRICT	LAND	TAX DESCRIPTION	TAXABLE VALUE			
CURRENT OWNERS ADDRESS	PARCEL SIZE/GRID COORD	TOTAL	SPECIAL DISTRICTS				

53.001-1-23.2	105 Austin Ridge Rd			53.001-1-23.2			*****
Donnelly Kevin	210 1 Family Res		Basic Star 41854	0	0	0	30,000
105 Austin Ridge Rd	Norwood-Norfolk 406201	16,900	COUNTY TAXABLE VALUE		96,500		
Norwood, NY 13668	ACRES 1.90 BANK8888150	96,500	TOWN TAXABLE VALUE		96,500		
	EAST-0314972 NRTH-1726175		SCHOOL TAXABLE VALUE		66,500		
	DEED BOOK 1106 PG-1032		AG002 Ag Dist #2		.00 MT		
	FULL MARKET VALUE	96,500	FD034 Potsdam Fire Prot		96,500 TO M		
			NL001 Norwood Library		96,500 TO		

53.001-1-24.2	27 Austin Ridge Rd			53.001-1-24.2			*****
Russell Terry C	270 Mfg housing		COUNTY TAXABLE VALUE		29,500		
366 Haig Rd	Norwood-Norfolk 406201	16,600	TOWN TAXABLE VALUE		29,500		
Madrid, NY 13660	X	29,500	SCHOOL TAXABLE VALUE		29,500		
	88spl200/88spl500vac		AG002 Ag Dist #2		.00 MT		
	X		FD034 Potsdam Fire Prot		29,500 TO M		
	ACRES 1.60		NL001 Norwood Library		29,500 TO		
	EAST-0314084 NRTH-1724311						
	DEED BOOK 1022 PG-00719						
	FULL MARKET VALUE	29,500					

53.001-1-24.3	2735 Cr 35			53.001-1-24.3			*****
Perry Gordon Jr	210 1 Family Res		COUNTY TAXABLE VALUE		79,500		
Perry Rebecca	Norwood-Norfolk 406201	17,200	TOWN TAXABLE VALUE		79,500		
103 Elliott Rd	Norwood Burnham Corners	79,500	SCHOOL TAXABLE VALUE		79,500		
Madrid, NY 13660	Zone R-A		AG002 Ag Dist #2		.00 MT		
	X		FD034 Potsdam Fire Prot		79,500 TO M		
	ACRES 2.20		NL001 Norwood Library		79,500 TO		
	EAST-0314307 NRTH-1723857						
	DEED BOOK 1049 PG-00106						
	FULL MARKET VALUE	79,500					

53.001-1-24.12	Austin Ridge Rd			53.001-1-24.12			*****
Russell Terry C	323 Vacant rural		COUNTY TAXABLE VALUE		6,000		
Russell Robin	Norwood-Norfolk 406201	6,000	TOWN TAXABLE VALUE		6,000		
366 Haig Rd	91sp2000	6,000	SCHOOL TAXABLE VALUE		6,000		
Madrid, NY 13660	Ref 1051/1125		AG002 Ag Dist #2		.00 MT		
	X		FD034 Potsdam Fire Prot		6,000 TO M		
	ACRES 13.50		NL001 Norwood Library		6,000 TO		
	EAST-0313568 NRTH-1724921						
	DEED BOOK 1047 PG-00845						
	FULL MARKET VALUE	6,000					

STATE OF NEW YORK
COUNTY - St Lawrence
TOWN - Potsdam
SWIS - 407489

2 0 1 6 T E N T A T I V E A S S E S S M E N T R O L L
T A X A B L E SECTION OF THE ROLL - 1

PAGE 995
VALUATION DATE-JUL 01, 2015
TAXABLE STATUS DATE-MAR 01, 2016

TAX MAP NUMBER SEQUENCE
UNIFORM PERCENT OF VALUE IS 100.00
UNIFORM PERCENT OF VALUE IS 100.00

TAX MAP PARCEL NUMBER	PROPERTY LOCATION & CLASS	ASSESSMENT	EXEMPTION CODE	COUNTY	TOWN	SCHOOL
CURRENT OWNERS NAME	SCHOOL DISTRICT	LAND	TAX DESCRIPTION	TAXABLE VALUE		
CURRENT OWNERS ADDRESS	PARCEL SIZE/GRID COORD	TOTAL	SPECIAL DISTRICTS	ACCOUNT NO.		

53.001-1-24.111	2715 Cr 35			53.001-1-24.111		*****
Perretta Jason J	240 Rural res		Basic Star 41854	0	0	8-300-10
2715 County Route 35	Norwood-Norfolk 406201	23,100	COUNTY TAXABLE VALUE	152,000		
Norwood, NY 13668	Norwood Burnham Corners-	152,000	TOWN TAXABLE VALUE	152,000		
	Austin Ridge		SCHOOL TAXABLE VALUE	122,000		
	88sp4000		AG002 Ag Dist #2	.00	MT	
	ACRES 20.20		FD034 Potsdam Fire Prot	152,000	TO M	
	EAST-0313228 NRTH-1724532		NL001 Norwood Library	152,000	TO	
	DEED BOOK 1999 PG-15502					
	FULL MARKET VALUE	152,000				

53.001-1-24.112	19 Austin Ridge Rd			53.001-1-24.112		*****
Keleher Francis	270 Mfg housing		Basic Star 41854	0	0	30,000
Karen Kay	Norwood-Norfolk 406201	21,000	COUNTY TAXABLE VALUE	45,000		
19 Austin Ridge Rd	91sp1000	45,000	TOWN TAXABLE VALUE	45,000		
Norwood, NY 13668	X		SCHOOL TAXABLE VALUE	15,000		
	X		AG002 Ag Dist #2	.00	MT	
	ACRES 6.00		FD034 Potsdam Fire Prot	45,000	TO M	
	EAST-0313762 NRTH-1724184		NL001 Norwood Library	45,000	TO	
	DEED BOOK 2000 PG-20126					
	FULL MARKET VALUE	45,000				

53.001-1-25.1	25 Railroad Rd			53.001-1-25.1		*****
Cantwell Leon	210 1 Family Res		Basic Star 41854	0	0	1-286-11. 2
Cantwell Yevonne	Norwood-Norfolk 406201	16,500	COUNTY TAXABLE VALUE	60,100		
25 Railroad Rd	95sp50000	60,100	TOWN TAXABLE VALUE	60,100		
Norwood, NY 13668	X		SCHOOL TAXABLE VALUE	30,100		
	X		AG002 Ag Dist #2	.00	MT	
	ACRES 1.50		FD034 Potsdam Fire Prot	60,100	TO M	
	EAST-0315072 NRTH-1727282		NL001 Norwood Library	60,100	TO	
	DEED BOOK 1090 PG-687					
	FULL MARKET VALUE	60,100				

53.001-1-25.2	29 Railroad Rd			53.001-1-25.2		*****
Webster Anna (LU)	210 1 Family Res		VET WAR CT 41121	0	11,670	11,670 0
29 Railroad Rd	Norwood-Norfolk 406201	16,500	Enhanced S 41834	0	0	65,300
Norwood, NY 13668	X	77,800	COUNTY TAXABLE VALUE	66,130		
	X		TOWN TAXABLE VALUE	66,130		
	X		SCHOOL TAXABLE VALUE	12,500		
	ACRES 1.50		AG002 Ag Dist #2	.00	MT	
	EAST-0314910 NRTH-1727552		FD034 Potsdam Fire Prot	77,800	TO M	
	DEED BOOK 2001 PG-17158		NL001 Norwood Library	77,800	TO	
	FULL MARKET VALUE	77,800				

STATE OF NEW YORK
COUNTY - St Lawrence
TOWN - Potsdam
SWIS - 407489

2 0 1 6 T E N T A T I V E A S S E S S M E N T R O L L
T A X A B L E SECTION OF THE ROLL - 1

PAGE 996
VALUATION DATE-JUL 01, 2015
TAXABLE STATUS DATE-MAR 01, 2016

TAX MAP NUMBER SEQUENCE
UNIFORM PERCENT OF VALUE IS 100.00
UNIFORM PERCENT OF VALUE IS 100.00

TAX MAP PARCEL NUMBER	PROPERTY LOCATION & CLASS	ASSESSMENT	EXEMPTION CODE	COUNTY	TOWN	SCHOOL
CURRENT OWNERS NAME	SCHOOL DISTRICT	LAND	TAX DESCRIPTION	TAXABLE VALUE		
CURRENT OWNERS ADDRESS	PARCEL SIZE/GRID COORD	TOTAL	SPECIAL DISTRICTS	ACCOUNT NO.		
***** 53.001-1-26 *****						
53.001-1-26	Cr 35					1-199- 8
Finen Donald	323 Vacant rural		COUNTY TAXABLE VALUE	8,800		
PO Box 65	Norwood-Norfolk 406201	8,800	TOWN TAXABLE VALUE	8,800		
Waddington, NY 13694	Re: Sugar Bush	8,800	SCHOOL TAXABLE VALUE	8,800		
	87sp5000		AG002 Ag Dist #2	.00	MT	
	X		FD034 Potsdam Fire Prot	8,800	TO M	
	ACRES 12.50		NL001 Norwood Library	8,800	TO	
	EAST-0312601 NRTH-1721232					
	DEED BOOK 1998 PG-3827					
	FULL MARKET VALUE	8,800				
***** 53.001-1-27 *****						
53.001-1-27	Off Douglas Rd					
Boyd Bonnie	323 Vacant rural		COUNTY TAXABLE VALUE	3,500		
Boyd Mark	Norwood-Norfolk 406201	3,500	TOWN TAXABLE VALUE	3,500		
5 Douglas Rd	2007sp1000	3,500	SCHOOL TAXABLE VALUE	3,500		
Norwood, NY 13668	X		AG002 Ag Dist #2	.00	MT	
	X		FD034 Potsdam Fire Prot	3,500	TO M	
	ACRES 15.00		NL001 Norwood Library	3,500	TO	
	EAST-0312331 NRTH-1725078					
	DEED BOOK 2007 PG-10587					
	FULL MARKET VALUE	3,500				
***** 53.001-1-28.2 *****						
53.001-1-28.2	Austin Ridge Rd					
Gibson William L	314 Rural vac<10		COUNTY TAXABLE VALUE	6,000		
PO Box 23	Norwood-Norfolk 406201	6,000	TOWN TAXABLE VALUE	6,000		
Dickinson Center, NY 12930	X	6,000	SCHOOL TAXABLE VALUE	6,000		
	X		AG002 Ag Dist #2	.00	MT	
	ACRES 2.00		FD034 Potsdam Fire Prot	6,000	TO M	
	EAST-0315895 NRTH-1727601		NL001 Norwood Library	6,000	TO	
	DEED BOOK 1079 PG-673					
	FULL MARKET VALUE	6,000				
***** 53.001-1-28.3 *****						
53.001-1-28.3	Austin Ridge Rd					
Gibson Jonathon D	314 Rural vac<10		COUNTY TAXABLE VALUE	6,000		
10 Elm St	Norwood-Norfolk 406201	6,000	TOWN TAXABLE VALUE	6,000		
Norwood, NY 13668	X	6,000	SCHOOL TAXABLE VALUE	6,000		
	X		AG002 Ag Dist #2	.00	MT	
	ACRES 2.00		FD034 Potsdam Fire Prot	6,000	TO M	
	EAST-0315816 NRTH-1727435		NL001 Norwood Library	6,000	TO	
	DEED BOOK 1079 PG-671					
	FULL MARKET VALUE	6,000				

STATE OF NEW YORK
COUNTY - St Lawrence
TOWN - Potsdam
SWIS - 407489

2 0 1 6 T E N T A T I V E A S S E S S M E N T R O L L
T A X A B L E SECTION OF THE ROLL - 1

PAGE 997
VALUATION DATE-JUL 01, 2015
TAXABLE STATUS DATE-MAR 01, 2016

TAX MAP NUMBER SEQUENCE
UNIFORM PERCENT OF VALUE IS 100.00
UNIFORM PERCENT OF VALUE IS 100.00

TAX MAP PARCEL NUMBER	PROPERTY LOCATION & CLASS	ASSESSMENT	EXEMPTION CODE	COUNTY	TOWN	SCHOOL	ACCOUNT NO.
CURRENT OWNERS NAME	SCHOOL DISTRICT	LAND	TAX DESCRIPTION	TAXABLE VALUE			
CURRENT OWNERS ADDRESS	PARCEL SIZE/GRID COORD	TOTAL	SPECIAL DISTRICTS				
***** 53.001-1-28.4 *****							
46 Railroad Rd							
53.001-1-28.4	270 Mfg housing		Basic Star 41854	0	0	0	30,000
Clark Daniel W II	Norwood-Norfolk 406201	16,500	COUNTY TAXABLE VALUE				50,500
Clark Lisa M	X	50,500	TOWN TAXABLE VALUE				50,500
46 Railroad Rd	X		SCHOOL TAXABLE VALUE				20,500
Norwood, NY 13668	X		AG002 Ag Dist #2			.00 MT	
	ACRES 1.50 BANK8888293		FD034 Potsdam Fire Prot			50,500 TO M	
	EAST-0315097 NRTH-1727835		NL001 Norwood Library			50,500 TO	
	DEED BOOK 2014 PG-11866						
	FULL MARKET VALUE	50,500					
***** 53.001-1-28.111 *****							
Austin Ridge Rd							1-223- 6
53.001-1-28.111	322 Rural vac>10		COUNTY TAXABLE VALUE				9,300
Jarvis Paul	Norwood-Norfolk 406201	9,300	TOWN TAXABLE VALUE				9,300
2505 County Route 35	ACRES 13.30	9,300	SCHOOL TAXABLE VALUE				9,300
Norwood, NY 13668	EAST-0315497 NRTH-1727835		AG002 Ag Dist #2			.00 MT	
	DEED BOOK 2007 PG-13384		FD034 Potsdam Fire Prot			9,300 TO M	
	FULL MARKET VALUE	9,300	NL001 Norwood Library			9,300 TO	
***** 53.001-1-28.113 *****							
187 Austin Ridge Rd							
53.001-1-28.113	270 Mfg housing		Enhanced S 41834	0	0	0	45,000
Clark Marion E	Norwood-Norfolk 406201	21,000	COUNTY TAXABLE VALUE				45,000
187 Austin Ridge Rd	ACRES 2.00	45,000	TOWN TAXABLE VALUE				45,000
Norwood, NY 13668	EAST-0316101 NRTH-1727747		SCHOOL TAXABLE VALUE			0	
	DEED BOOK 2006 PG-17126		AG002 Ag Dist #2			.00 MT	
	FULL MARKET VALUE	45,000	FD034 Potsdam Fire Prot			45,000 TO M	
			NL001 Norwood Library			45,000 TO	
***** 53.001-1-28.121 *****							
18 Railroad Rd							
53.001-1-28.121	270 Mfg housing		COUNTY TAXABLE VALUE				31,200
Clark Joseph Paul	Norwood-Norfolk 406201	16,900	TOWN TAXABLE VALUE				31,200
547 Old Canton Rd	Deed Ref 2006/17125	31,200	SCHOOL TAXABLE VALUE				31,200
De Kalb Junction, NY	x		AG002 Ag Dist #2			.00 MT	
13630-3172	x		FD034 Potsdam Fire Prot			31,200 TO M	
	ACRES 1.90		NL001 Norwood Library			31,200 TO	
	EAST-0315468 NRTH-1727285						
	DEED BOOK 2001 PG-16589						
	FULL MARKET VALUE	31,200					

STATE OF NEW YORK
COUNTY - St Lawrence
TOWN - Potsdam
SWIS - 407489

2 0 1 6 T E N T A T I V E A S S E S S M E N T R O L L
T A X A B L E SECTION OF THE ROLL - 1

PAGE 998
VALUATION DATE-JUL 01, 2015
TAXABLE STATUS DATE-MAR 01, 2016

TAX MAP NUMBER SEQUENCE
UNIFORM PERCENT OF VALUE IS 100.00
UNIFORM PERCENT OF VALUE IS 100.00

TAX MAP PARCEL NUMBER	PROPERTY LOCATION & CLASS	ASSESSMENT	EXEMPTION CODE	COUNTY	TOWN	SCHOOL
CURRENT OWNERS NAME	SCHOOL DISTRICT	LAND	TAX DESCRIPTION	TAXABLE VALUE		
CURRENT OWNERS ADDRESS	PARCEL SIZE/GRID COORD	TOTAL	SPECIAL DISTRICTS	ACCOUNT NO.		
***** 53.001-1-29.1 *****						
75 Mcginnis Rd						1-186-10-2
53.001-1-29.1	210 1 Family Res		RPTL466_f 41692	0	3,000	0
Colbert Larry J (LU)	Norwood-Norfolk 406201	17,800	Enhanced S 41834	0	0	65,300
75 Mcginnis Rd	E#75-Raised Ranch	98,100	COUNTY TAXABLE VALUE		95,100	
Norwood, NY 13668	ACRES 2.80		TOWN TAXABLE VALUE		98,100	
	EAST-0316221 NRTH-1727195		SCHOOL TAXABLE VALUE		32,800	
	DEED BOOK 2014 PG-2915		AG002 Ag Dist #2		.00 MT	
	FULL MARKET VALUE	98,100	FD034 Potsdam Fire Prot		98,100 TO M	
			NL001 Norwood Library		98,100 TO	
***** 53.001-1-29.3 *****						
Cr 35						
53.001-1-29.3	314 Rural vac<10		COUNTY TAXABLE VALUE		6,700	
Colbert Larry J (LU)	Norwood-Norfolk 406201	6,700	TOWN TAXABLE VALUE		6,700	
75 McGinnis Rd	ACRES 6.70	6,700	SCHOOL TAXABLE VALUE		6,700	
Norwood, NY 13668	EAST-0316123 NRTH-1725191		AG002 Ag Dist #2		.00 MT	
	DEED BOOK 2010 PG-14064		FD034 Potsdam Fire Prot		6,700 TO M	
	FULL MARKET VALUE	6,700	NL001 Norwood Library		6,700 TO	
***** 53.001-1-29.4 *****						
55 A&B Mcginnis Rd						
53.001-1-29.4	220 2 Family Res		COUNTY TAXABLE VALUE		74,500	
Colbert Larry J (LU)	Norwood-Norfolk 406201	16,900	TOWN TAXABLE VALUE		74,500	
75 McGinnis Rd	ACRES 1.90	74,500	SCHOOL TAXABLE VALUE		74,500	
Norwood, NY 13668	EAST-0316703 NRTH-1726527		AG002 Ag Dist #2		.00 MT	
	DEED BOOK 2010 PG-14064		FD034 Potsdam Fire Prot		74,500 TO M	
	FULL MARKET VALUE	74,500	NL001 Norwood Library		74,500 TO	
***** 53.001-1-29.21 *****						
Mcginnis Rd						
53.001-1-29.21	322 Rural vac>10		COUNTY TAXABLE VALUE		24,000	
Colbert Larry J (LU)	Norwood-Norfolk 406201	24,000	TOWN TAXABLE VALUE		24,000	
75 McGinnis Rd	x	24,000	SCHOOL TAXABLE VALUE		24,000	
Norwood, NY 13668	x		AG002 Ag Dist #2		.00 MT	
	x		FD034 Potsdam Fire Prot		24,000 TO M	
	ACRES 29.40		NL001 Norwood Library		24,000 TO	
	EAST-0316595 NRTH-1726112					
	DEED BOOK 2010 PG-14064					
	FULL MARKET VALUE	24,000				
***** 53.001-1-29.22 *****						
Austin Ridge Rd						
53.001-1-29.22	314 Rural vac<10		COUNTY TAXABLE VALUE		9,700	
Hassell Heather Colbert	Norwood-Norfolk 406201	9,700	TOWN TAXABLE VALUE		9,700	
Larry Colbert	x	9,700	SCHOOL TAXABLE VALUE		9,700	
75 McGinnis Rd	x		AG002 Ag Dist #2		.00 MT	
Norwood, NY 13668	x		FD034 Potsdam Fire Prot		9,700 TO M	
	ACRES 9.70		NL001 Norwood Library		9,700 TO	
	EAST-0315975 NRTH-1726294					
	DEED BOOK 2010 PG-11129					
	FULL MARKET VALUE	9,700				

STATE OF NEW YORK
COUNTY - St Lawrence
TOWN - Potsdam
SWIS - 407489

2 0 1 6 T E N T A T I V E A S S E S S M E N T R O L L
T A X A B L E SECTION OF THE ROLL - 1

PAGE 999
VALUATION DATE-JUL 01, 2015
TAXABLE STATUS DATE-MAR 01, 2016

TAX MAP NUMBER SEQUENCE
UNIFORM PERCENT OF VALUE IS 100.00
UNIFORM PERCENT OF VALUE IS 100.00

TAX MAP PARCEL NUMBER	PROPERTY LOCATION & CLASS	ASSESSMENT	EXEMPTION CODE	COUNTY	TOWN	SCHOOL	ACCOUNT NO.
CURRENT OWNERS NAME	SCHOOL DISTRICT	LAND	TAX DESCRIPTION	TAXABLE VALUE			
CURRENT OWNERS ADDRESS	PARCEL SIZE/GRID COORD	TOTAL	SPECIAL DISTRICTS				
***** 53.001-2-2.2 *****							
2951 Cr 35							
53.001-2-2.2	210 1 Family Res		Enhanced S 41834	0	0	0	65,300
Cuthbert Lillian	Norwood-Norfolk 406201	17,000	COUNTY TAXABLE VALUE		87,000		
2951 County Route 35	2008sp76000	87,000	TOWN TAXABLE VALUE		87,000		
Norwood, NY 13668	2004sp73250		SCHOOL TAXABLE VALUE		21,700		
	X		AG002 Ag Dist #2		.00 MT		
	ACRES 2.00		FD034 Potsdam Fire Prot		87,000 TO M		
	EAST-0318687 NRTH-1726716		NL001 Norwood Library		87,000 TO		
	DEED BOOK 2008 PG-15575						
	FULL MARKET VALUE	87,000					
***** 53.001-2-2.11 *****							
53.001-2-2.11	Austin Ridge Rd						1-238-12
Skowronek Stanley P	120 Field crops		COUNTY TAXABLE VALUE		90,000		
Skowronek JoAnn	Norwood-Norfolk 406201	86,000	TOWN TAXABLE VALUE		90,000		
232 Kingsley Rd	2000sp95000	90,000	SCHOOL TAXABLE VALUE		90,000		
Massena, NY 13662	Burnham Corners		AG002 Ag Dist #2		.00 MT		
	X		FD034 Potsdam Fire Prot		90,000 TO M		
	ACRES 159.90		NL001 Norwood Library		90,000 TO		
	EAST-0316341 NRTH-1728616						
	DEED BOOK 2009 PG-18826						
	FULL MARKET VALUE	90,000					
***** 53.001-2-2.12 *****							
53.001-2-2.12	184 Austin Ridge Rd						
Elliott Richard L (LU)	210 1 Family Res		Basic Star 41854	0	0	0	30,000
Elliott Lisa M (LU)	Norwood-Norfolk 406201	16,500	COUNTY TAXABLE VALUE		45,000		
184 Austin Ridge Rd	L/C 1/2006 Richard &	45,000	TOWN TAXABLE VALUE		45,000		
Norwood, NY 13668-3137	Lisa Elliot		SCHOOL TAXABLE VALUE		15,000		
	ACRES 1.50		AG002 Ag Dist #2		.00 MT		
	EAST-0316336 NRTH-1727513		FD034 Potsdam Fire Prot		45,000 TO M		
	DEED BOOK 2014 PG-1905		NL001 Norwood Library		45,000 TO		
	FULL MARKET VALUE	45,000					
***** 53.001-2-3.2 *****							
53.001-2-3.2	2981 Cr 35						1-189-9.2
Cotey Charles	210 1 Family Res		VET WAR CT 41121	0	12,000	12,000	0
Cotey Ann	Norwood-Norfolk 406201	17,200	Basic Star 41854	0	0	0	30,000
2981 County Route 35	Norwood Burnham Corners	135,000	COUNTY TAXABLE VALUE		123,000		
Norwood, NY 13668	X		TOWN TAXABLE VALUE		123,000		
	X		SCHOOL TAXABLE VALUE		105,000		
	ACRES 2.20		AG002 Ag Dist #2		.00 MT		
	EAST-0319486 NRTH-1727198		FD034 Potsdam Fire Prot		135,000 TO M		
	DEED BOOK 981 PG-00395		NL001 Norwood Library		135,000 TO		
	FULL MARKET VALUE	135,000					

STATE OF NEW YORK
COUNTY - St Lawrence
TOWN - Potsdam
SWIS - 407489

2 0 1 6 T E N T A T I V E A S S E S S M E N T R O L L
T A X A B L E SECTION OF THE ROLL - 1

PAGE 1000
VALUATION DATE-JUL 01, 2015
TAXABLE STATUS DATE-MAR 01, 2016

TAX MAP NUMBER SEQUENCE
UNIFORM PERCENT OF VALUE IS 100.00
UNIFORM PERCENT OF VALUE IS 100.00

TAX MAP PARCEL NUMBER	PROPERTY LOCATION & CLASS	ASSESSMENT	EXEMPTION CODE	COUNTY	TOWN	SCHOOL
CURRENT OWNERS NAME	SCHOOL DISTRICT	LAND	TAX DESCRIPTION	TAXABLE VALUE		
CURRENT OWNERS ADDRESS	PARCEL SIZE/GRID COORD	TOTAL	SPECIAL DISTRICTS	ACCOUNT NO.		

53.001-2-3.3	2985 Cr 35			53.001-2-3.3		*****
Cotey Michael J	210 1 Family Res		Basic Star 41854	0	0	0 30,000
2985 County Route 35	Norwood-Norfolk 406201	17,200	COUNTY TAXABLE VALUE		142,000	
Norwood, NY 13668-3111	Norwood Burnham Corners	142,000	TOWN TAXABLE VALUE		142,000	
	Zone R-A		SCHOOL TAXABLE VALUE		112,000	
	X		AG002 Ag Dist #2		.00 MT	
	ACRES 2.20		FD034 Potsdam Fire Prot		142,000 TO M	
	EAST-0319710 NRTH-1727333		NL001 Norwood Library		142,000 TO	
	DEED BOOK 2011 PG-10116					
	FULL MARKET VALUE	142,000				

53.001-2-3.11	3013,3017, 3019 Cr 35			53.001-2-3.11		*****
Cotey James (LU)	280 Res Multiple		COUNTY TAXABLE VALUE		140,900	1-189- 9.1
Cotey Jean (LU)	Norwood-Norfolk 406201	70,400	TOWN TAXABLE VALUE		140,900	
Charles & Michael Cotey-Rmdrwn	Norwood Burnham Corners	140,900	SCHOOL TAXABLE VALUE		140,900	
34 Spring St	Zone R-A		AG002 Ag Dist #2		.00 MT	
Norwood, NY 13668	X		FD034 Potsdam Fire Prot		140,900 TO M	
	ACRES 96.10		NL001 Norwood Library		140,900 TO	
	EAST-0319433 NRTH-1727835					
	DEED BOOK 2000 PG-18011					
	FULL MARKET VALUE	140,900				

53.001-2-3.12	3009 Cr 35			53.001-2-3.12		*****
Cotey John	210 1 Family Res		Enhanced S 41834	0	0	0 60,900
Cotey Sharon	Norwood-Norfolk 406201	16,300	COUNTY TAXABLE VALUE		60,900	
3009 County Route 35	ACRES 1.30	60,900	TOWN TAXABLE VALUE		60,900	
Norwood, NY 13668	EAST-0320115 NRTH-1727534		SCHOOL TAXABLE VALUE		0	
	DEED BOOK 1088 PG-894		AG002 Ag Dist #2		.00 MT	
	FULL MARKET VALUE	60,900	FD034 Potsdam Fire Prot		60,900 TO M	
			NL001 Norwood Library		60,900 TO	

53.001-2-4	Cr 35			53.001-2-4		*****
McGinnis James E	120 Field crops		COUNTY TAXABLE VALUE		42,500	1-238-10
16 Cottage St	Norwood-Norfolk 406201	42,500	TOWN TAXABLE VALUE		42,500	
Norwood, NY 13668-1206	Norwood Burnham Corners	42,500	SCHOOL TAXABLE VALUE		42,500	
	Zone R-A/r-2		AG002 Ag Dist #2		.00 MT	
	X		FD034 Potsdam Fire Prot		42,500 TO M	
	ACRES 52.40		NL001 Norwood Library		42,500 TO	
	EAST-0321350 NRTH-1727238					
	DEED BOOK 2011 PG-19473					
	FULL MARKET VALUE	42,500				

STATE OF NEW YORK
COUNTY - St Lawrence
TOWN - Potsdam
SWIS - 407489

2 0 1 6 T E N T A T I V E A S S E S S M E N T R O L L
T A X A B L E SECTION OF THE ROLL - 1

PAGE 1001
VALUATION DATE-JUL 01, 2015
TAXABLE STATUS DATE-MAR 01, 2016

TAX MAP NUMBER SEQUENCE
UNIFORM PERCENT OF VALUE IS 100.00
UNIFORM PERCENT OF VALUE IS 100.00

TAX MAP PARCEL NUMBER	PROPERTY LOCATION & CLASS	ASSESSMENT	EXEMPTION CODE	COUNTY	TOWN	SCHOOL
CURRENT OWNERS NAME	SCHOOL DISTRICT	LAND	TAX DESCRIPTION	TAXABLE VALUE		
CURRENT OWNERS ADDRESS	PARCEL SIZE/GRID COORD	TOTAL	SPECIAL DISTRICTS	ACCOUNT NO.		

53.001-2-5.2	1158 River Rd			53.001-2-5.2		1-250- 3.12
Orologio Timothy	210 1 Family Res - WTRFNT		Basic Star 41854	0	0	30,000
Orologio Nancy	Norwood-Norfolk 406201	97,100	COUNTY TAXABLE VALUE	224,000		
1158 River Rd	Riverfront 400'	224,000	TOWN TAXABLE VALUE	224,000		
Norwood, NY 13668-3104	X		SCHOOL TAXABLE VALUE	194,000		
	X		FD034 Potsdam Fire Prot	224,000 TO M		
	FRNT 400.00 DPTH 400.00		NL001 Norwood Library	224,000 TO		
	BANK8888869					
	EAST-0323158 NRTH-1727439					
	DEED BOOK 1037 PG-00820					
	FULL MARKET VALUE	224,000				

53.001-2-5.3	1140 River Rd			53.001-2-5.3		
Orologio Brian J	210 1 Family Res - WTRFNT		Basic Star 41854	0	0	30,000
1140 River Rd	Norwood-Norfolk 406201	75,100	COUNTY TAXABLE VALUE	192,000		
Norwood, NY 13668	R.o.w. 1048/1037	192,000	TOWN TAXABLE VALUE	192,000		
	2013sp120000		SCHOOL TAXABLE VALUE	162,000		
	X		FD034 Potsdam Fire Prot	192,000 TO M		
	FRNT 200.00 DPTH 438.00		NL001 Norwood Library	192,000 TO		
	EAST-0322869 NRTH-1727025					
	DEED BOOK 2013 PG-14287					
	FULL MARKET VALUE	192,000				

53.001-2-5.112	1145 River Rd			53.001-2-5.112		
Orologio Martha J	210 1 Family Res		Basic Star 41854	0	0	30,000
1145 River Rd	Norwood-Norfolk 406201	25,000	COUNTY TAXABLE VALUE	87,300		
Norwood, NY 13668-3104	ACRES 2.00	87,300	TOWN TAXABLE VALUE	87,300		
	EAST-0322305 NRTH-1727598		SCHOOL TAXABLE VALUE	57,300		
	DEED BOOK 2003 PG-1998		FD034 Potsdam Fire Prot	87,300 TO M		
	FULL MARKET VALUE	87,300	NL001 Norwood Library	87,300 TO		

53.001-2-6.2	1101 River Rd			53.001-2-6.2		1-235-13.1
Thomas Susan	210 1 Family Res		COUNTY TAXABLE VALUE	249,000		
1621 SE 2nd Ct	Norwood-Norfolk 406201	25,000	TOWN TAXABLE VALUE	249,000		
Ft Lauderdale, FL 33301	2002sp189900	249,000	SCHOOL TAXABLE VALUE	249,000		
	2011sp252000		FD034 Potsdam Fire Prot	249,000 TO M		
	X		NL001 Norwood Library	249,000 TO		
	ACRES 2.00					
	EAST-0321823 NRTH-1726581					
	DEED BOOK 2012 PG-12093					
	FULL MARKET VALUE	249,000				

STATE OF NEW YORK
COUNTY - St Lawrence
TOWN - Potsdam
SWIS - 407489

2 0 1 6 T E N T A T I V E A S S E S S M E N T R O L L
T A X A B L E SECTION OF THE ROLL - 1

PAGE 1002
VALUATION DATE-JUL 01, 2015
TAXABLE STATUS DATE-MAR 01, 2016

TAX MAP NUMBER SEQUENCE
UNIFORM PERCENT OF VALUE IS 100.00
UNIFORM PERCENT OF VALUE IS 100.00

TAX MAP PARCEL NUMBER	PROPERTY LOCATION & CLASS	ASSESSMENT	EXEMPTION CODE	COUNTY	TOWN	SCHOOL
CURRENT OWNERS NAME	SCHOOL DISTRICT	LAND	TAX DESCRIPTION	TAXABLE VALUE		
CURRENT OWNERS ADDRESS	PARCEL SIZE/GRID COORD	TOTAL	SPECIAL DISTRICTS	ACCOUNT NO.		

53.001-2-6.11	1111 River Rd			53.001-2-6.11		*****
Hicks Sharon J	210 1 Family Res		Enhanced S 41834	0	0	1-235-13
1111 River Rd	Norwood-Norfolk 406201	25,200	COUNTY TAXABLE VALUE	178,500	0	65,300
Norwood, NY 13668	X	178,500	TOWN TAXABLE VALUE	178,500		
	X		SCHOOL TAXABLE VALUE	113,200		
	89sp62500		FD034 Potsdam Fire Prot	178,500 TO M		
	ACRES 2.20		NL001 Norwood Library	178,500 TO		
	EAST-0321915 NRTH-1726754					
	DEED BOOK 1031 PG-01015					
	FULL MARKET VALUE	178,500				

53.001-2-6.12	1121 River Rd			53.001-2-6.12		*****
Kolanko Daryl	210 1 Family Res		Basic Star 41854	0	0	30,000
Kolanko Shelley	Norwood-Norfolk 406201	24,600	COUNTY TAXABLE VALUE	196,000	0	
1121 River Rd	95sp65000	196,000	TOWN TAXABLE VALUE	196,000		
Norwood, NY 13668	ACRES 1.60		SCHOOL TAXABLE VALUE	166,000		
	EAST-0322070 NRTH-1726935		FD034 Potsdam Fire Prot	196,000 TO M		
	DEED BOOK 1091 PG-886		NL001 Norwood Library	196,000 TO		
	FULL MARKET VALUE	196,000				

53.001-2-7	1086 River Rd			53.001-2-7		*****
McNamara Edward	210 1 Family Res - WTRFNT		Enhanced S 41834	0	0	1-250- 3. 2
McNamara Joyce	Norwood-Norfolk 406201	84,400	COUNTY TAXABLE VALUE	192,000	0	65,300
1086 River Rd	87sp130000	192,000	TOWN TAXABLE VALUE	192,000		
Norwood, NY 13668	X		SCHOOL TAXABLE VALUE	126,700		
	Riverfront 200'		FD034 Potsdam Fire Prot	192,000 TO M		
	FRNT 215.00 DPTH 224.00		NL001 Norwood Library	192,000 TO		
	EAST-0322092 NRTH-1726145					
	DEED BOOK 1011 PG-00318					
	FULL MARKET VALUE	192,000				

53.001-2-8	Cr 35			53.001-2-8		*****
McGinnis James E	323 Vacant rural		COUNTY TAXABLE VALUE	5,200		1-238-11
16 Cottage St	Norwood-Norfolk 406201	5,200	TOWN TAXABLE VALUE	5,200		
Norwood, NY 13668-1206	Norwood Burnham Corners	5,200	SCHOOL TAXABLE VALUE	5,200		
	Zone R-A		AG002 Ag Dist #2	.00 MT		
	X		FD034 Potsdam Fire Prot	5,200 TO M		
	ACRES 13.90		NL001 Norwood Library	5,200 TO		
	EAST-0320568 NRTH-1726945					
	DEED BOOK 2011 PG-19473					
	FULL MARKET VALUE	5,200				

STATE OF NEW YORK
COUNTY - St Lawrence
TOWN - Potsdam
SWIS - 407489

2 0 1 6 T E N T A T I V E A S S E S S M E N T R O L L
T A X A B L E SECTION OF THE ROLL - 1

PAGE 1003
VALUATION DATE-JUL 01, 2015
TAXABLE STATUS DATE-MAR 01, 2016

TAX MAP NUMBER SEQUENCE
UNIFORM PERCENT OF VALUE IS 100.00
UNIFORM PERCENT OF VALUE IS 100.00

TAX MAP PARCEL NUMBER	PROPERTY LOCATION & CLASS	ASSESSMENT	EXEMPTION CODE	COUNTY	TOWN	SCHOOL
CURRENT OWNERS NAME	SCHOOL DISTRICT	LAND	TAX DESCRIPTION	TAXABLE VALUE		
CURRENT OWNERS ADDRESS	PARCEL SIZE/GRID COORD	TOTAL	SPECIAL DISTRICTS	ACCOUNT NO.		

53.001-2-15.1	1080 River Rd			53.001-2-15.1		*****
Orologio Michael	323 Vacant rural		COUNTY TAXABLE VALUE	40,000		1-250- 4. 1
Rose Bernadette	Norwood-Norfolk 406201	40,000	TOWN TAXABLE VALUE	40,000		
1074 River Rd	X	40,000	SCHOOL TAXABLE VALUE	40,000		
Norwood, NY 13668	X		AG002 Ag Dist #2	.00 MT		
	ACRES 81.56		FD034 Potsdam Fire Prot	40,000 TO M		
	EAST-0320868 NRTH-1725461		NL001 Norwood Library	40,000 TO		
	DEED BOOK 1034 PG-00328					
	FULL MARKET VALUE	40,000				

53.001-2-15.4	1091 River Rd			53.001-2-15.4		*****
Goldman Family Trust Richard E	210 1 Family Res		COUNTY TAXABLE VALUE	300,500		1-250-4.3
8 Audrey Ct	Norwood-Norfolk 406201	25,200	TOWN TAXABLE VALUE	300,500		
Tiburon, CA 94920	2004sp17500	300,500	SCHOOL TAXABLE VALUE	300,500		
	X		AG002 Ag Dist #2	.00 MT		
	ACRES 2.00		FD034 Potsdam Fire Prot	300,500 TO M		
	EAST-0321792 NRTH-1726389		NL001 Norwood Library	300,500 TO		
	DEED BOOK 2004 PG-16259					
	FULL MARKET VALUE	300,500				

53.001-2-16.1	836 River Rd			53.001-2-16.1		*****
Howlett William S	210 1 Family Res - WTRFNT		VET WAR CT 41121	0	12,000	12,000 0
Howlett Stacey M	Norwood-Norfolk 406201	84,900	VET WAR CT 41121	0	12,000	12,000 0
836 River Rd	2002sp185000	225,800	Basic Star 41854	0	0	0 30,000
Norwood, NY 13668	X		COUNTY TAXABLE VALUE	201,800		
	76sp8500 Vac		TOWN TAXABLE VALUE	201,800		
	ACRES 3.40		SCHOOL TAXABLE VALUE	195,800		
	EAST-0322851 NRTH-1721780		AG002 Ag Dist #2	.00 MT		
	DEED BOOK 2002 PG-22208		FD034 Potsdam Fire Prot	225,800 TO M		
	FULL MARKET VALUE	225,800	NL001 Norwood Library	225,800 TO		

53.001-2-17	832 River Rd			53.001-2-17		*****
Brault Laurell A	210 1 Family Res - WTRFNT		VET COM CT 41131	0	20,000	20,000 0
832 River Rd	Norwood-Norfolk 406201	84,100	VET DIS CT 41141	0	40,000	40,000 0
Norwood, NY 13668	2013sp175000	195,000	Basic Star 41854	0	0	0 30,000
	X		COUNTY TAXABLE VALUE	135,000		
	0285sp96000		TOWN TAXABLE VALUE	135,000		
	FRNT 200.00 DPTH		SCHOOL TAXABLE VALUE	165,000		
	ACRES 2.20 BANK8888830		AG002 Ag Dist #2	.00 MT		
	EAST-0323040 NRTH-1721573		FD034 Potsdam Fire Prot	195,000 TO M		
	DEED BOOK 2013 PG-11680		NL001 Norwood Library	195,000 TO		
	FULL MARKET VALUE	195,000				

STATE OF NEW YORK
COUNTY - St Lawrence
TOWN - Potsdam
SWIS - 407489

2 0 1 6 T E N T A T I V E A S S E S S M E N T R O L L
T A X A B L E SECTION OF THE ROLL - 1

PAGE 1004
VALUATION DATE-JUL 01, 2015
TAXABLE STATUS DATE-MAR 01, 2016

TAX MAP NUMBER SEQUENCE
UNIFORM PERCENT OF VALUE IS 100.00
UNIFORM PERCENT OF VALUE IS 100.00

TAX MAP PARCEL NUMBER	PROPERTY LOCATION & CLASS	ASSESSMENT	EXEMPTION CODE	COUNTY	TOWN	SCHOOL
CURRENT OWNERS NAME	SCHOOL DISTRICT	LAND	TAX DESCRIPTION	TAXABLE VALUE		
CURRENT OWNERS ADDRESS	PARCEL SIZE/GRID COORD	TOTAL	SPECIAL DISTRICTS	ACCOUNT NO.		

53.001-2-18.2	820 River Rd			53.001-2-18.2	*****	
Bellardini Mark J	312 Vac w/imprv - WTRFNT		COUNTY TAXABLE VALUE	56,000		
Bellardini Elizabeth J	Norwood-Norfolk 406201	42,100	TOWN TAXABLE VALUE	56,000		
645 River Rd	94sp1000	56,000	SCHOOL TAXABLE VALUE	56,000		
Norwood, NY 13668-4129	455' Riverfront		AG002 Ag Dist #2	.00 MT		
	X		FD034 Potsdam Fire Prot	56,000 TO M		
	ACRES 1.10		NL001 Norwood Library	56,000 TO		
	EAST-0323371 NRTH-1721359					
	DEED BOOK 2008 PG-9747					
	FULL MARKET VALUE	56,000				

53.001-2-18.11	818 River Rd			53.001-2-18.11	*****	
Patterson Kevin	210 1 Family Res - WTRFNT		COUNTY TAXABLE VALUE	143,000	1-217- 8	
1050 N Point St #503	Norwood-Norfolk 406201	85,000	TOWN TAXABLE VALUE	143,000		
San Francisco, CA 94109-1090	X	143,000	SCHOOL TAXABLE VALUE	143,000		
	X		AG002 Ag Dist #2	.00 MT		
	ACRES 3.50		FD034 Potsdam Fire Prot	143,000 TO M		
	EAST-0323157 NRTH-1721417		NL001 Norwood Library	143,000 TO		
	DEED BOOK 2015 PG-10410					
	FULL MARKET VALUE	143,000				

53.001-2-21.212	837 River Rd			53.001-2-21.212	*****	
Foster Colby A	210 1 Family Res		Basic Star 41854	0	0	30,000
Foster Elizabeth A	Norwood-Norfolk 406201	27,800	COUNTY TAXABLE VALUE	176,000		
837 River Rd	92sp6500	176,000	TOWN TAXABLE VALUE	176,000		
Norwood, NY 13668	2013sp162000		SCHOOL TAXABLE VALUE	146,000		
	X		AG002 Ag Dist #2	.00 MT		
	ACRES 4.80 BANK8888830		FD034 Potsdam Fire Prot	176,000 TO M		
	EAST-0322484 NRTH-1721430		NL001 Norwood Library	176,000 TO		
	DEED BOOK 2016 PG-35					
	FULL MARKET VALUE	176,000				

53.001-2-21.221	441,498, 548 Pig St			53.001-2-21.221	*****	
Besaw Catherine	240 Rural res		Basic Star 41854	0	0	30,000
Besaw Lloyd	Norwood-Norfolk 406201	108,200	COUNTY TAXABLE VALUE	278,000		
498 Pig St	X	278,000	TOWN TAXABLE VALUE	278,000		
Norwood, NY 13668	X		SCHOOL TAXABLE VALUE	248,000		
	87sp2000vac 90Sp44500		AG002 Ag Dist #2	.00 MT		
	ACRES 216.50		FD034 Potsdam Fire Prot	278,000 TO M		
	EAST-0317191 NRTH-1719868		NL001 Norwood Library	278,000 TO		
	DEED BOOK 1042 PG-00417					
	FULL MARKET VALUE	278,000				

STATE OF NEW YORK
COUNTY - St Lawrence
TOWN - Potsdam
SWIS - 407489

2 0 1 6 T E N T A T I V E A S S E S S M E N T R O L L
T A X A B L E SECTION OF THE ROLL - 1

PAGE 1005
VALUATION DATE-JUL 01, 2015
TAXABLE STATUS DATE-MAR 01, 2016

TAX MAP NUMBER SEQUENCE
UNIFORM PERCENT OF VALUE IS 100.00
UNIFORM PERCENT OF VALUE IS 100.00

TAX MAP PARCEL NUMBER	PROPERTY LOCATION & CLASS	ASSESSMENT	EXEMPTION CODE	COUNTY	TOWN	SCHOOL
CURRENT OWNERS NAME	SCHOOL DISTRICT	LAND	TAX DESCRIPTION	TAXABLE VALUE		
CURRENT OWNERS ADDRESS	PARCEL SIZE/GRID COORD	TOTAL	SPECIAL DISTRICTS	ACCOUNT NO.		

53.001-2-22	549 Pig St			53.001-2-22		*****
Myers Linda J	210 1 Family Res		Basic Star 41854	0	0	1-274- 5
549 Pig St	Norwood-Norfolk 406201	20,100	COUNTY TAXABLE VALUE			30,000
Norwood, NY 13668	2009sp55000	58,000	TOWN TAXABLE VALUE			
	88sp15000		SCHOOL TAXABLE VALUE			
	X		AG002 Ag Dist #2			
	ACRES 5.10		FD034 Potsdam Fire Prot			
	EAST-0320850 NRTH-1721294		NL001 Norwood Library			
	DEED BOOK 2009 PG-16971					
	FULL MARKET VALUE	58,000				

53.001-2-23	503 Pig St			53.001-2-23		*****
Fuller John	240 Rural res		Basic Star 41854	0	0	1-204- 8
Fuller Donna	Norwood-Norfolk 406201	29,600	COUNTY TAXABLE VALUE			30,000
503 Pig St	X	130,300	TOWN TAXABLE VALUE			
Norwood, NY 13668	X		SCHOOL TAXABLE VALUE			
	X		AG002 Ag Dist #2			
	ACRES 18.20		FD034 Potsdam Fire Prot			
	EAST-0319886 NRTH-1721269		NL001 Norwood Library			
	DEED BOOK 2002 PG-20287					
	FULL MARKET VALUE	130,300				

53.001-2-24.3	1023 River Rd			53.001-2-24.3		*****
Kiereck Thomas	210 1 Family Res - WTRFNT		Basic Star 41854	0	0	1-169-14.3
1023 River Rd	Norwood-Norfolk 406201	84,600	COUNTY TAXABLE VALUE			30,000
Norwood, NY 13668	2002sp125000	148,500	TOWN TAXABLE VALUE			
	2006sp140000		SCHOOL TAXABLE VALUE			
	X		FD034 Potsdam Fire Prot			
	ACRES 5.40 BANK8888830		NL001 Norwood Library			
	EAST-0321143 NRTH-1724541					
	DEED BOOK 2006 PG-13695					
	FULL MARKET VALUE	148,500				

53.001-2-24.4	River Rd			53.001-2-24.4		*****
Bartlett David E	322 Rural vac>10		COUNTY TAXABLE VALUE			1-169-14.4
Doelger Marilyn J	Norwood-Norfolk 406201	72,000	TOWN TAXABLE VALUE			
277 Ventana heights St	X	72,000	SCHOOL TAXABLE VALUE			
Henderson, NV 89074	84sp0/85sp7500		FD034 Potsdam Fire Prot			
	X		NL001 Norwood Library			
	ACRES 122.00					
	EAST-0319421 NRTH-1723602					
	DEED BOOK 990 PG-00579					
	FULL MARKET VALUE	72,000				

STATE OF NEW YORK
COUNTY - St Lawrence
TOWN - Potsdam
SWIS - 407489

2 0 1 6 T E N T A T I V E A S S E S S M E N T R O L L
T A X A B L E SECTION OF THE ROLL - 1

PAGE 1006
VALUATION DATE-JUL 01, 2015
TAXABLE STATUS DATE-MAR 01, 2016

TAX MAP NUMBER SEQUENCE
UNIFORM PERCENT OF VALUE IS 100.00
UNIFORM PERCENT OF VALUE IS 100.00

TAX MAP PARCEL NUMBER	PROPERTY LOCATION & CLASS	ASSESSMENT	EXEMPTION CODE	COUNTY	TOWN	SCHOOL
CURRENT OWNERS NAME	SCHOOL DISTRICT	LAND	TAX DESCRIPTION	TAXABLE VALUE		
CURRENT OWNERS ADDRESS	PARCEL SIZE/GRID COORD	TOTAL	SPECIAL DISTRICTS	ACCOUNT NO.		

53.001-2-24.11	River Rd			53.001-2-24.11		*****
Doelger Harry J	323 Vacant rural		COUNTY TAXABLE VALUE			1-169-14.11
1041 River Rd	Norwood-Norfolk 406201	76,000	TOWN TAXABLE VALUE			
Norwood, NY 13668	91sp25000	76,000	SCHOOL TAXABLE VALUE			
	X		FD034 Potsdam Fire Prot			
	X		NL001 Norwood Library			
	ACRES 122.20					
	EAST-0319279 NRTH-1721809					
	DEED BOOK 2015 PG-11179					
	FULL MARKET VALUE	76,000				

53.001-2-24.21	1041 River Rd			53.001-2-24.21		*****
Doelger Harry J	210 1 Family Res - WTRFNT		Basic Star 41854	0	0	1-169-14.2
1041 River Rd	Norwood-Norfolk 406201	79,400	COUNTY TAXABLE VALUE			30,000
Norwood, NY 13668	X	208,700	TOWN TAXABLE VALUE			
	X		SCHOOL TAXABLE VALUE			
	X		FD034 Potsdam Fire Prot			
	ACRES 5.20		NL001 Norwood Library			
	EAST-0321144 NRTH-1724745					
	DEED BOOK 960 PG-00193					
	FULL MARKET VALUE	208,700				

53.001-2-25	Cr 35			53.001-2-25		*****
Steffenhagen Amanda R	323 Vacant rural		COUNTY TAXABLE VALUE			1-194- 9
2940 County Route 35	Norwood-Norfolk 406201	15,000	TOWN TAXABLE VALUE			
Norwood, NY 13668-3111	2013sp40000<	15,000	SCHOOL TAXABLE VALUE			
	2010sp15000		AG002 Ag Dist #2			
	X		FD034 Potsdam Fire Prot			
	ACRES 12.50		NL001 Norwood Library			
	EAST-0318490 NRTH-1725431					
	DEED BOOK 2013 PG-15767					
	FULL MARKET VALUE	15,000				

53.001-2-26	Cr 35			53.001-2-26		*****
Mitchell Leon W	323 Vacant rural		COUNTY TAXABLE VALUE			1-219- 1
35 Bayley Rd	Norwood-Norfolk 406201	26,300	TOWN TAXABLE VALUE			
Massena, NY 13662-1363	Norwood Burnham Corners	26,300	SCHOOL TAXABLE VALUE			
	Zone R-A		AG002 Ag Dist #2			
	X		FD034 Potsdam Fire Prot			
	ACRES 37.50		NL001 Norwood Library			
	EAST-0317744 NRTH-1724980					
	DEED BOOK 2004 PG-10676					
	FULL MARKET VALUE	26,300				

STATE OF NEW YORK
COUNTY - St Lawrence
TOWN - Potsdam
SWIS - 407489

2 0 1 6 T E N T A T I V E A S S E S S M E N T R O L L
T A X A B L E SECTION OF THE ROLL - 1

PAGE 1007
VALUATION DATE-JUL 01, 2015
TAXABLE STATUS DATE-MAR 01, 2016

TAX MAP NUMBER SEQUENCE
UNIFORM PERCENT OF VALUE IS 100.00
UNIFORM PERCENT OF VALUE IS 100.00

TAX MAP PARCEL NUMBER	PROPERTY LOCATION & CLASS	ASSESSMENT	EXEMPTION CODE	COUNTY	TOWN	SCHOOL
CURRENT OWNERS NAME	SCHOOL DISTRICT	LAND	TAX DESCRIPTION	TAXABLE VALUE		
CURRENT OWNERS ADDRESS	PARCEL SIZE/GRID COORD	TOTAL	SPECIAL DISTRICTS	ACCOUNT NO.		

53.001-2-27	Cr 35			53.001-2-27		*****
53.001-2-27	323 Vacant rural		COUNTY TAXABLE VALUE	7,800		1-183-14
Chapin Living Trust Donald & D	Norwood-Norfolk 406201	7,800	TOWN TAXABLE VALUE	7,800		
361 Joy Rd	Norwood Burnham Corners	7,800	SCHOOL TAXABLE VALUE	7,800		
Norfolk, NY 13667	Zone R-A		AG002 Ag Dist #2	.00 MT		
	X		FD034 Potsdam Fire Prot	7,800 TO M		
	ACRES 14.03		NL001 Norwood Library	7,800 TO		
	EAST-0317022 NRTH-1724155					
	DEED BOOK 2003 PG-18396					
	FULL MARKET VALUE	7,800				

53.001-2-28	Cr 35			53.001-2-28		*****
53.001-2-28	323 Vacant rural		COUNTY TAXABLE VALUE	15,900		1-167-12
Post Leo-Jt L Trust	Norwood-Norfolk 406201	15,900	TOWN TAXABLE VALUE	15,900		
Post Antoinette	Norwood Burnham Corners	15,900	SCHOOL TAXABLE VALUE	15,900		
545 N Racquette River Rd	Zone R-A		AG002 Ag Dist #2	.00 MT		
Massena, NY 13662	X		FD034 Potsdam Fire Prot	15,900 TO M		
	ACRES 13.60		NL001 Norwood Library	15,900 TO		
	EAST-0316670 NRTH-1724670					
	DEED BOOK 2011 PG-5941					
	FULL MARKET VALUE	15,900				

53.001-2-29.2	2988 Cr 35			53.001-2-29.2		*****
53.001-2-29.2	210 1 Family Res		Basic Star 41854	0	0	30,000
Plunkett William R	Norwood-Norfolk 406201	18,300	COUNTY TAXABLE VALUE	33,400		
2988 County Route 35	97sp22000	33,400	TOWN TAXABLE VALUE	33,400		
Norwood, NY 13668	X		SCHOOL TAXABLE VALUE	3,400		
	X		AG002 Ag Dist #2	.00 MT		
	ACRES 3.30		FD034 Potsdam Fire Prot	33,400 TO M		
	EAST-0319763 NRTH-1726827		NL001 Norwood Library	33,400 TO		
	DEED BOOK 1110 PG-102					
	FULL MARKET VALUE	33,400				

53.001-2-29.12	2958 Cr 35			53.001-2-29.12		*****
53.001-2-29.12	210 1 Family Res		Basic Star 41854	0	0	30,000
Stanka Brian P	Norwood-Norfolk 406201	24,600	COUNTY TAXABLE VALUE	168,000		
Stanka Linda M	93sp25000	168,000	TOWN TAXABLE VALUE	168,000		
2958 County Route 35	2004sp160000<		SCHOOL TAXABLE VALUE	138,000		
Norwood, NY 13668	X		AG002 Ag Dist #2	.00 MT		
	ACRES 9.60 BANK8888830		FD034 Potsdam Fire Prot	168,000 TO M		
	EAST-0319393 NRTH-1726517		NL001 Norwood Library	168,000 TO		
	DEED BOOK 2012 PG-9421					
	FULL MARKET VALUE	168,000				

STATE OF NEW YORK
COUNTY - St Lawrence
TOWN - Potsdam
SWIS - 407489

2 0 1 6 T E N T A T I V E A S S E S S M E N T R O L L
T A X A B L E SECTION OF THE ROLL - 1

PAGE 1008
VALUATION DATE-JUL 01, 2015
TAXABLE STATUS DATE-MAR 01, 2016

TAX MAP NUMBER SEQUENCE
UNIFORM PERCENT OF VALUE IS 100.00
UNIFORM PERCENT OF VALUE IS 100.00

TAX MAP PARCEL NUMBER	PROPERTY LOCATION & CLASS	ASSESSMENT	EXEMPTION CODE	COUNTY	TOWN	SCHOOL	
CURRENT OWNERS NAME	SCHOOL DISTRICT	LAND	TAX DESCRIPTION	TAXABLE VALUE			
CURRENT OWNERS ADDRESS	PARCEL SIZE/GRID COORD	TOTAL	SPECIAL DISTRICTS	ACCOUNT NO.			

53.001-2-29.111	Cr 35			53.001-2-29.111		*****	
Stanka Brian P	322 Rural vac>10		COUNTY TAXABLE VALUE			1-245- 6	
Stanka Linda M	Norwood-Norfolk 406201	20,700	TOWN TAXABLE VALUE				
2958 County Route 35	Norwood Burnham Corners R	20,700	SCHOOL TAXABLE VALUE				
Norwood, NY 13668	2004sp160000<		AG002 Ag Dist #2				
	93spl5000		FD034 Potsdam Fire Prot				
	ACRES 29.60 BANK8888830		NL001 Norwood Library				
	EAST-0320002 NRTH-1726179						
	DEED BOOK 2012 PG-9421						
	FULL MARKET VALUE	20,700					

53.001-2-29.112	2952 Cr 35			53.001-2-29.112		*****	
Hammill John P	210 1 Family Res		VET WAR CT 41121	0	12,000	12,000	0
Hammill Cheryl A	Norwood-Norfolk 406201	24,000	VET DIS CT 41141	0	27,750	27,750	0
2952 County Route 35	94sp8000/97sp10000	201,300	Basic Star 41854	0	0	0	30,000
Norwood, NY 13668-3111	2011sp184,000		Home Imp - 44212	0	16,300	0	0
	X		Home Impro 44213	0	0	16,300	0
	ACRES 9.00		COUNTY TAXABLE VALUE		145,250		
	EAST-0319115 NRTH-1725851		TOWN TAXABLE VALUE		145,250		
	DEED BOOK 2011 PG-13812		SCHOOL TAXABLE VALUE		171,300		
	FULL MARKET VALUE	201,300	FD034 Potsdam Fire Prot		168,700	TO M	
			32,600 EX				
			NL001 Norwood Library		168,700	TO	
			32,600 EX				

53.001-2-34	2940 Cr 35			53.001-2-34		*****	
Steffenhagen Amanda R	210 1 Family Res		COUNTY TAXABLE VALUE		157,400		
Barkley Carmen	Norwood-Norfolk 406201	22,700	TOWN TAXABLE VALUE		157,400		
2940 County Route 35	Norwood Burnham Corners	157,400	SCHOOL TAXABLE VALUE		157,400		
Norwood, NY 13668	Zone R-A		AG002 Ag Dist #2			.00 MT	
	X		FD034 Potsdam Fire Prot		157,400	TO M	
	ACRES 12.50		NL001 Norwood Library		157,400	TO	
	EAST-0318776 NRTH-1725730						
	DEED BOOK 2014 PG-12718						
	FULL MARKET VALUE	157,400					

53.001-2-35	811 River Rd			53.001-2-35		*****	
Leashomb Johnathon	210 1 Family Res		COUNTY TAXABLE VALUE		71,400		
4722 Huckleberry Rd	Norwood-Norfolk 406201	17,000	TOWN TAXABLE VALUE		71,400		
Orefield, PA 18069	2007sp50342	71,400	SCHOOL TAXABLE VALUE		71,400		
	Jonathon Leashomb's star		AG002 Ag Dist #2			.00 MT	
	X		FD034 Potsdam Fire Prot		71,400	TO M	
	ACRES 2.00 BANK8888869		NL001 Norwood Library		71,400	TO	
	EAST-0322927 NRTH-1720899						
	DEED BOOK 2012 PG-15897						
	FULL MARKET VALUE	71,400					

STATE OF NEW YORK
COUNTY - St Lawrence
TOWN - Potsdam
SWIS - 407489

2 0 1 6 T E N T A T I V E A S S E S S M E N T R O L L
T A X A B L E SECTION OF THE ROLL - 1

PAGE 1009
VALUATION DATE-JUL 01, 2015
TAXABLE STATUS DATE-MAR 01, 2016

TAX MAP NUMBER SEQUENCE
UNIFORM PERCENT OF VALUE IS 100.00
UNIFORM PERCENT OF VALUE IS 100.00

TAX MAP PARCEL NUMBER	PROPERTY LOCATION & CLASS	ASSESSMENT	EXEMPTION CODE	COUNTY	TOWN	SCHOOL
CURRENT OWNERS NAME	SCHOOL DISTRICT	LAND	TAX DESCRIPTION	TAXABLE VALUE		
CURRENT OWNERS ADDRESS	PARCEL SIZE/GRID COORD	TOTAL	SPECIAL DISTRICTS	ACCOUNT NO.		

53.001-2-36	803 River Rd			53.001-2-36		
Leashomb Lawrence L Jr	240 Rural res		Basic Star 41854	0	0	0 30,000
803 River Rd	Norwood-Norfolk 406201	38,000	COUNTY TAXABLE VALUE	73,500		
Norwood, NY 13668-3155	X	73,500	TOWN TAXABLE VALUE	73,500		
	X		SCHOOL TAXABLE VALUE	43,500		
	X		FD034 Potsdam Fire Prot	73,500 TO M		
	ACRES 35.00		NL001 Norwood Library	73,500 TO		
	EAST-0322331 NRTH-1720333					
	DEED BOOK 1066 PG-276					
	FULL MARKET VALUE	73,500				

53.001-2-37	1166 River Rd			53.001-2-37		1-226- 8
Fulk George	210 1 Family Res - WTRFNT		Basic Star 41854	0	0	0 30,000
1166 River Rd	Norwood-Norfolk 406201	67,200	COUNTY TAXABLE VALUE	205,800		
Norwood, NY 13668	2002sp166500	205,800	TOWN TAXABLE VALUE	205,800		
	X		SCHOOL TAXABLE VALUE	175,800		
	X		AG002 Ag Dist #2	.00 MT		
	ACRES 3.90		FD034 Potsdam Fire Prot	205,800 TO M		
	EAST-0323075 NRTH-1727816		NL001 Norwood Library	205,800 TO		
	DEED BOOK 2002 PG-14563					
	FULL MARKET VALUE	205,800				

53.001-2-38	790 River Rd			53.001-2-38		
Paige Leo F	312 Vac w/imprv		COUNTY TAXABLE VALUE	34,000		
Paige Patricia A	Norwood-Norfolk 406201	26,300	TOWN TAXABLE VALUE	34,000		
10314 NE 81st St	ACRES 11.50	34,000	SCHOOL TAXABLE VALUE	34,000		
Gainesville, FL 32609-4600	EAST-0323781 NRTH-1720554		FD034 Potsdam Fire Prot	34,000 TO M		
	DEED BOOK 2003 PG-8654		NL001 Norwood Library	34,000 TO		
	FULL MARKET VALUE	34,000				

53.001-2-39	572 Pig St			53.001-2-39		1-296- 1
Adams Cynthia G	240 Rural res		Enhanced S 41834	0	0	0 65,300
572 Pig St	Norwood-Norfolk 406201	29,100	COUNTY TAXABLE VALUE	94,500		
Norwood, NY 13668	X	94,500	TOWN TAXABLE VALUE	94,500		
	X		SCHOOL TAXABLE VALUE	29,200		
	X		AG002 Ag Dist #2	.00 MT		
	ACRES 17.10		FD034 Potsdam Fire Prot	94,500 TO M		
	EAST-0321906 NRTH-1721479		NL001 Norwood Library	94,500 TO		
	DEED BOOK 2001 PG-19731					
	FULL MARKET VALUE	94,500				

STATE OF NEW YORK
COUNTY - St Lawrence
TOWN - Potsdam
SWIS - 407489

2 0 1 6 T E N T A T I V E A S S E S S M E N T R O L L
T A X A B L E SECTION OF THE ROLL - 1

PAGE 1010
VALUATION DATE-JUL 01, 2015
TAXABLE STATUS DATE-MAR 01, 2016

TAX MAP NUMBER SEQUENCE
UNIFORM PERCENT OF VALUE IS 100.00
UNIFORM PERCENT OF VALUE IS 100.00

TAX MAP PARCEL NUMBER	PROPERTY LOCATION & CLASS	ASSESSMENT	EXEMPTION CODE	COUNTY	TOWN	SCHOOL
CURRENT OWNERS NAME	SCHOOL DISTRICT	LAND	TAX DESCRIPTION	TAXABLE VALUE		
CURRENT OWNERS ADDRESS	PARCEL SIZE/GRID COORD	TOTAL	SPECIAL DISTRICTS	ACCOUNT NO.		

53.001-2-41.1	River Rd			53.001-2-41.1		1-250- 3.11
Orologio Martha J	314 Rural vac<10 - WTRFNT		COUNTY TAXABLE VALUE	50,000		
1145 River Rd	Norwood-Norfolk 406201	50,000	TOWN TAXABLE VALUE	50,000		
Norwood, NY 13668-3104	1360' W.F.	50,000	SCHOOL TAXABLE VALUE	50,000		
	X		FD034 Potsdam Fire Prot	50,000	TO M	
	R.o.w. 1048/1037		NL001 Norwood Library	50,000	TO	
	ACRES 14.20					
	EAST-0322499 NRTH-1727099					
	DEED BOOK 2011 PG-3308					
	FULL MARKET VALUE	50,000				

53.001-2-41.2	River Rd			53.001-2-41.2		
Orologio Timothy J	314 Rural vac<10		COUNTY TAXABLE VALUE	4,400		
Orologio Nancy L	Norwood-Norfolk 406201	4,400	TOWN TAXABLE VALUE	4,400		
1158 River Rd	ACRES 4.40	4,400	SCHOOL TAXABLE VALUE	4,400		
Norwood, NY 13668-3104	EAST-0322917 NRTH-1727707		FD034 Potsdam Fire Prot	4,400	TO M	
	DEED BOOK 2009 PG-5898		NL001 Norwood Library	4,400	TO	
	FULL MARKET VALUE	4,400				

53.001-2-42	1135 River Rd			53.001-2-42		
Maroney Howard L	210 1 Family Res		Basic Star 41854	0	0	30,000
1135 River Rd	Norwood-Norfolk 406201	24,300	Home Imp - 44212	0	43,750	0
Norwood, NY 13668	2007sp91500	154,700	Home Impro 44213	0	0	43,750 0
	ACRES 1.30		COUNTY TAXABLE VALUE	110,950		
	EAST-0322214 NRTH-1727308		TOWN TAXABLE VALUE	110,950		
	DEED BOOK 2015 PG-4521		SCHOOL TAXABLE VALUE	124,700		
	FULL MARKET VALUE	154,700	FD034 Potsdam Fire Prot	67,200	TO M	
			87,500 EX			
			NL001 Norwood Library	67,200	TO	
			87,500 EX			

53.001-2-43	1129 River Rd			53.001-2-43		
Kolanko Inc	314 Rural vac<10		COUNTY TAXABLE VALUE	20,400		
1121 River Rd	Norwood-Norfolk 406201	20,400	TOWN TAXABLE VALUE	20,400		
Norwood, NY 13668	ACRES 1.40	20,400	SCHOOL TAXABLE VALUE	20,400		
	EAST-0322120 NRTH-1727128		FD034 Potsdam Fire Prot	20,400	TO M	
	DEED BOOK 2007 PG-20086		NL001 Norwood Library	20,400	TO	
	FULL MARKET VALUE	20,400				

53.001-2-44	River Rd			53.001-2-44		1-250- 4. 2
Peterson Bonnie	314 Rural vac<10 - WTRFNT		COUNTY TAXABLE VALUE	56,500		
356 Pleasant Valley Rd	Norwood-Norfolk 406201	56,500	TOWN TAXABLE VALUE	56,500		
Norwood, NY 13668	X	56,500	SCHOOL TAXABLE VALUE	56,500		
	X		FD034 Potsdam Fire Prot	56,500	TO M	
	X		NL001 Norwood Library	56,500	TO	
	FRNT 114.00 DPTH 279.00					
	EAST-0322057 NRTH-1725997					
	FULL MARKET VALUE	56,500				

STATE OF NEW YORK
 COUNTY - St Lawrence
 TOWN - Potsdam
 SWIS - 407489

2 0 1 6 T E N T A T I V E A S S E S S M E N T R O L L
 T A X A B L E SECTION OF THE ROLL - 1

PAGE 1011
 VALUATION DATE-JUL 01, 2015
 TAXABLE STATUS DATE-MAR 01, 2016

TAX MAP NUMBER SEQUENCE
 UNIFORM PERCENT OF VALUE IS 100.00
 UNIFORM PERCENT OF VALUE IS 100.00

TAX MAP PARCEL NUMBER	PROPERTY LOCATION & CLASS	ASSESSMENT	EXEMPTION CODE	COUNTY	TOWN	SCHOOL
CURRENT OWNERS NAME	SCHOOL DISTRICT	LAND	TAX DESCRIPTION	TAXABLE VALUE		
CURRENT OWNERS ADDRESS	PARCEL SIZE/GRID COORD	TOTAL	SPECIAL DISTRICTS	ACCOUNT NO.		
***** 53.001-4-1 *****						
53.001-4-1	Pig St					1-188- 9. 4
Flack Timothy G	314 Rural vac<10		COUNTY TAXABLE VALUE	2,700		
Flack Amy L	Norwood-Norfolk 406201	2,700	TOWN TAXABLE VALUE	2,700		
575 Pig St	2002spl68500<	2,700	SCHOOL TAXABLE VALUE	2,700		
Norwood, NY 13668	X		FD034 Potsdam Fire Prot	2,700 TO M		
	Lot#1		NL001 Norwood Library	2,700 TO		
	ACRES 2.70 BANK8888150					
	EAST-0321327 NRTH-1721786					
	DEED BOOK 2013 PG-1496					
	FULL MARKET VALUE	2,700				
***** 53.001-4-2 *****						
53.001-4-2	575 Pig St					1-188- 9. 5
Flack Timothy G	210 1 Family Res		Basic Star 41854	0	0	30,000
Flack Amy L	Norwood-Norfolk 406201	25,400	COUNTY TAXABLE VALUE	180,000		
575 Pig St	2002spl68500<	180,000	TOWN TAXABLE VALUE	180,000		
Norwood, NY 13668	X		SCHOOL TAXABLE VALUE	150,000		
	Lot#2		FD034 Potsdam Fire Prot	180,000 TO M		
	ACRES 2.40 BANK8888150		NL001 Norwood Library	180,000 TO		
	EAST-0321561 NRTH-1721878					
	DEED BOOK 2013 PG-1496					
	FULL MARKET VALUE	180,000				
***** 53.001-4-9.1 *****						
53.001-4-9.1	905 River Rd					1-188- 9.13
Russell Randy George	312 Vac w/imprv - WTRFNT		COUNTY TAXABLE VALUE	43,000		
Russell Karin J	Norwood-Norfolk 406201	38,200	TOWN TAXABLE VALUE	43,000		
347 State Highway 11B	X	43,000	SCHOOL TAXABLE VALUE	43,000		
Potsdam, NY 13676	X		FD034 Potsdam Fire Prot	43,000 TO M		
	Lot# 9		NL001 Norwood Library	43,000 TO		
	ACRES 1.11					
	EAST-0321229 NRTH-1722355					
	DEED BOOK 2015 PG-8675					
	FULL MARKET VALUE	43,000				
***** 53.001-4-9.2 *****						
53.001-4-9.2	915 River Rd					
Russell-Ladue Joanne	210 1 Family Res		Vet Pro Ra 41112	0	10,125	0
915 River Rd	Norwood-Norfolk 406201	24,200	Aged - Tow 41803	0	0	29,490
Norwood, NY 13668	X	98,300	Enhanced S 41834	0	0	65,300
	X		COUNTY TAXABLE VALUE	88,175		
	X		TOWN TAXABLE VALUE	68,810		
	ACRES 1.20		SCHOOL TAXABLE VALUE	33,000		
	EAST-0321200 NRTH-1722139		FD034 Potsdam Fire Prot	98,300 TO M		
	DEED BOOK 2007 PG-17032		NL001 Norwood Library	98,300 TO		
	FULL MARKET VALUE	98,300				

STATE OF NEW YORK
 COUNTY - St Lawrence
 TOWN - Potsdam
 SWIS - 407489

2 0 1 6 T E N T A T I V E A S S E S S M E N T R O L L
 T A X A B L E SECTION OF THE ROLL - 1

PAGE 1012
 VALUATION DATE-JUL 01, 2015
 TAXABLE STATUS DATE-MAR 01, 2016

TAX MAP NUMBER SEQUENCE
 UNIFORM PERCENT OF VALUE IS 100.00
 UNIFORM PERCENT OF VALUE IS 100.00

TAX MAP PARCEL NUMBER	PROPERTY LOCATION & CLASS	ASSESSMENT	EXEMPTION CODE	COUNTY	TOWN	SCHOOL
CURRENT OWNERS NAME	SCHOOL DISTRICT	LAND	TAX DESCRIPTION	TAXABLE VALUE		
CURRENT OWNERS ADDRESS	PARCEL SIZE/GRID COORD	TOTAL	SPECIAL DISTRICTS	ACCOUNT NO.		
***** 53.001-4-9.3 *****						
53.001-4-9.3	River Rd					
Russell-LaDue Joanne A	314 Rural vac<10 - WTRFNT		COUNTY TAXABLE VALUE	18,600		
915 River Rd	Norwood-Norfolk 406201	18,600	TOWN TAXABLE VALUE	18,600		
Norwood, NY 13668	2006/18081	18,600	SCHOOL TAXABLE VALUE	18,600		
	2007/17032		FD034 Potsdam Fire Prot	18,600 TO M		
	X		NL001 Norwood Library	18,600 TO		
	FRNT 100.00 DPTH 82.00					
	EAST-0321209 NRTH-1722558					
	DEED BOOK 2007 PG-17034					
	FULL MARKET VALUE	18,600				
***** 53.001-4-10 *****						
53.001-4-10	917 River Rd					1-188- 9.14
Thompson Andrew D	210 1 Family Res - WTRFNT		Basic Star 41854	0	0	30,000
917 River Rd	Norwood-Norfolk 406201	86,000	COUNTY TAXABLE VALUE	171,100		
Norwood, NY 13668	2012sp160000	171,100	TOWN TAXABLE VALUE	171,100		
	X		SCHOOL TAXABLE VALUE	141,100		
	85sp6500vac		FD034 Potsdam Fire Prot	171,100 TO M		
	ACRES 3.50 BANK8888869		NL001 Norwood Library	171,100 TO		
	EAST-0320993 NRTH-1722368					
	DEED BOOK 2012 PG-9279					
	FULL MARKET VALUE	171,100				

STATE OF NEW YORK
 COUNTY - St Lawrence
 TOWN - Potsdam
 SWIS - 407489

2 0 1 6 T E N T A T I V E A S S E S S M E N T R O L L
 T A X A B L E S E C T I O N O F T H E R O L L - 1
 M A P S E C T I O N - 0 5 3
 S U B - S E C T I O N - 0 0 1
 U N I F O R M P E R C E N T O F V A L U E I S 1 0 0 . 0 0

PAGE 1013
 VALUATION DATE-JUL 01, 2015
 TAXABLE STATUS DATE-MAR 01, 2016
 RPS150/V04/L015
 CURRENT DATE 5/02/2016

*** S P E C I A L D I S T R I C T S U M M A R Y ***

CODE	DISTRICT NAME	TOTAL PARCELS	EXTENSION TYPE	EXTENSION VALUE	AD VALOREM VALUE	EXEMPT AMOUNT	TAXABLE VALUE
AG002	Ag Dist #2	78	MOVTAX				
FD034	Potsdam Fire P	104	TOTAL M		8867,400	120,100	8747,300
NL001	Norwood Librar	104	TOTAL		8867,400	120,100	8747,300

*** S C H O O L D I S T R I C T S U M M A R Y ***

CODE	DISTRICT NAME	TOTAL PARCELS	ASSESSED LAND	ASSESSED TOTAL	EXEMPT AMOUNT	TOTAL TAXABLE	STAR AMOUNT	STAR TAXABLE
406201	Norwood-Norfolk	104	3330,000	8867,400	46,000	8821,400	2070,500	6750,900
	S U B - T O T A L	104	3330,000	8867,400	46,000	8821,400	2070,500	6750,900
	T O T A L	104	3330,000	8867,400	46,000	8821,400	2070,500	6750,900

*** S Y S T E M C O D E S S U M M A R Y ***

NO SYSTEM EXEMPTIONS AT THIS LEVEL

*** E X E M P T I O N S U M M A R Y ***

CODE	DESCRIPTION	TOTAL PARCELS	COUNTY	TOWN	SCHOOL
41112	Vet Pro Ra	1	10,125		
41121	VET WAR CT	6	75,466	75,466	
41131	VET COM CT	1	20,000	20,000	
41141	VET DIS CT	2	67,750	67,750	
41692	RPTL466_f	1	3,000		
41800	Aged - All	1	46,000	46,000	46,000
41803	Aged - Tow	1		29,490	
41834	Enhanced S	16			960,500
41854	Basic Star	37			1110,000
44212	Home Imp -	2	60,050		
44213	Home Impro	2		60,050	
	T O T A L	70	282,391	298,756	2116,500

STATE OF NEW YORK
COUNTY - St Lawrence
TOWN - Potsdam
SWIS - 407489

2 0 1 6 T E N T A T I V E A S S E S S M E N T R O L L
T A X A B L E SECTION OF THE ROLL - 1
M A P S E C T I O N - 053
S U B - S E C T I O N - 001
UNIFORM PERCENT OF VALUE IS 100.00

PAGE 1014
VALUATION DATE-JUL 01, 2015
TAXABLE STATUS DATE-MAR 01, 2016
RPS150/V04/L015
CURRENT DATE 5/02/2016

*** G R A N D T O T A L S ***

ROLL SEC	DESCRIPTION	TOTAL PARCELS	ASSESSED LAND	ASSESSED TOTAL	TAXABLE COUNTY	TAXABLE TOWN	TAXABLE SCHOOL	STAR TAXABLE
1	TAXABLE	104	3330,000	8867,400	8585,009	8568,644	8821,400	6750,900

STATE OF NEW YORK
COUNTY - St Lawrence
TOWN - Potsdam
SWIS - 407489

2 0 1 6 T E N T A T I V E A S S E S S M E N T R O L L
T A X A B L E SECTION OF THE ROLL - 1

PAGE 1015
VALUATION DATE-JUL 01, 2015
TAXABLE STATUS DATE-MAR 01, 2016

TAX MAP NUMBER SEQUENCE
UNIFORM PERCENT OF VALUE IS 100.00
UNIFORM PERCENT OF VALUE IS 100.00

TAX MAP PARCEL NUMBER	PROPERTY LOCATION & CLASS	ASSESSMENT	EXEMPTION CODE	COUNTY	TOWN	SCHOOL
CURRENT OWNERS NAME	SCHOOL DISTRICT	LAND	TAX DESCRIPTION	TAXABLE VALUE		
CURRENT OWNERS ADDRESS	PARCEL SIZE/GRID COORD	TOTAL	SPECIAL DISTRICTS	ACCOUNT NO.		
***** 53.002-2-1 *****						
53.002-2-1	Reynolds Rd					1-176- 5
Rolfe James	323 Vacant rural		COUNTY TAXABLE VALUE	3,800		
9670 State Highway 37	Norwood-Norfolk 406201	3,800	TOWN TAXABLE VALUE	3,800		
Ogdensburg, NY 13669	X	3,800	SCHOOL TAXABLE VALUE	3,800		
	87sp900		FD034 Potsdam Fire Prot	3,800	TO M	
	X		NL001 Norwood Library	3,800	TO	
	ACRES 27.50					
	EAST-0334089 NRTH-1725871					
	DEED BOOK 2004 PG-21444					
	FULL MARKET VALUE	3,800				
***** 53.002-2-2.212 *****						
53.002-2-2.212	73 Reynolds Rd					
Terra Development Inc	447 Truck termnl		COUNTY TAXABLE VALUE	307,500		
208 Sissonville Rd	Norwood-Norfolk 406201	60,000	TOWN TAXABLE VALUE	307,500		
Potsdam, NY 13676	x	307,500	SCHOOL TAXABLE VALUE	307,500		
	x		FD034 Potsdam Fire Prot	307,500	TO M	
	x		NL001 Norwood Library	307,500	TO	
	ACRES 5.60					
	EAST-0331915 NRTH-1724943					
	DEED BOOK 2009 PG-12765					
	FULL MARKET VALUE	307,500				
***** 53.002-2-3 *****						
53.002-2-3	Reynolds Rd					
Martin Randy	910 Priv forest		COUNTY TAXABLE VALUE	10,900		
19 Sinclair Rd	Potsdam 2 407402	10,900	TOWN TAXABLE VALUE	10,900		
Potsdam, NY 13676	92sp5000	10,900	SCHOOL TAXABLE VALUE	10,900		
	X		FD034 Potsdam Fire Prot	10,900	TO M	
	X					
	ACRES 27.30					
	EAST-0333965 NRTH-1724317					
	DEED BOOK 2009 PG-14508					
	FULL MARKET VALUE	10,900				
***** 53.002-2-4.211 *****						
53.002-2-4.211	Pleasant Valley Rd					
J C Merriman Inc	323 Vacant rural		COUNTY TAXABLE VALUE	46,500		
PO Box 270	Potsdam 2 407402	46,500	TOWN TAXABLE VALUE	46,500		
Norwood, NY 13668	X	46,500	SCHOOL TAXABLE VALUE	46,500		
	85sp23000		FD034 Potsdam Fire Prot	46,500	TO M	
	X					
	ACRES 81.40					
	EAST-0335850 NRTH-1721485					
	DEED BOOK 995 PG-00905					
	FULL MARKET VALUE	46,500				

STATE OF NEW YORK
COUNTY - St Lawrence
TOWN - Potsdam
SWIS - 407489

2 0 1 6 T E N T A T I V E A S S E S S M E N T R O L L
T A X A B L E SECTION OF THE ROLL - 1

PAGE 1016
VALUATION DATE-JUL 01, 2015
TAXABLE STATUS DATE-MAR 01, 2016

TAX MAP NUMBER SEQUENCE
UNIFORM PERCENT OF VALUE IS 100.00
UNIFORM PERCENT OF VALUE IS 100.00

TAX MAP PARCEL NUMBER	PROPERTY LOCATION & CLASS	ASSESSMENT	EXEMPTION CODE	COUNTY	TOWN	SCHOOL
CURRENT OWNERS NAME	SCHOOL DISTRICT	LAND	TAX DESCRIPTION	TAXABLE VALUE		
CURRENT OWNERS ADDRESS	PARCEL SIZE/GRID COORD	TOTAL	SPECIAL DISTRICTS	ACCOUNT NO.		

53.002-2-5	170 Adams Rd			53.002-2-5		1-166- 5
Arduine Patrick	322 Rural vac>10		COUNTY TAXABLE VALUE	15,000		
Arduine Patricia	Norwood-Norfolk 406201	15,000	TOWN TAXABLE VALUE	15,000		
82 Adams Rd	X	15,000	SCHOOL TAXABLE VALUE	15,000		
Norwood, NY 13668	X		FD034 Potsdam Fire Prot	15,000 TO M		
	X		NL001 Norwood Library	15,000 TO		
	ACRES 23.00					
	EAST-0334462 NRTH-1721618					
	DEED BOOK 1032 PG-01015					
	FULL MARKET VALUE	15,000				

53.002-2-6.1	121 Adams Rd			53.002-2-6.1		1-257- 2
Potts Edward	240 Rural res		Enhanced S 41834	0	0	65,300
Potts Laura	Potsdam 2 407402	118,000	Solar Ener 49500	0	2,500	2,500
121 Adams Rd	X	167,400	COUNTY TAXABLE VALUE	164,900		
Norwood, NY 13668	X		TOWN TAXABLE VALUE	164,900		
	X		SCHOOL TAXABLE VALUE	99,600		
	ACRES 217.10		FD034 Potsdam Fire Prot	167,400 TO M		
	EAST-0334084 NRTH-1722726					
	DEED BOOK 874 PG-00704					
	FULL MARKET VALUE	167,400				

53.002-2-7	83 Adams Rd			53.002-2-7		1-166- 8
Funston Judy	210 1 Family Res		Basic Star 41854	0	0	30,000
83 Adams Rd	Potsdam 2 407402	16,400	COUNTY TAXABLE VALUE	73,500		
Norwood, NY 13668	X	73,500	TOWN TAXABLE VALUE	73,500		
	X		SCHOOL TAXABLE VALUE	43,500		
	87sp44500 90Sp59900		FD034 Potsdam Fire Prot	73,500 TO M		
	X					
	ACRES 1.44 BANK8888869					
	EAST-0332021 NRTH-1720580					
	DEED BOOK 1043 PG-00464					
	FULL MARKET VALUE	73,500				

53.002-2-8.1	88 Adams Rd			53.002-2-8.1		1-289-11
Hart John	210 1 Family Res		Basic Star 41854	0	0	30,000
Hart Laura	Potsdam 2 407402	17,200	COUNTY TAXABLE VALUE	190,000		
88 Adams Rd	X	190,000	TOWN TAXABLE VALUE	190,000		
Norwood, NY 13668	X		SCHOOL TAXABLE VALUE	160,000		
	X		FD034 Potsdam Fire Prot	190,000 TO M		
	ACRES 2.20					
	EAST-0332213 NRTH-1720203					
	DEED BOOK 1064 PG-156					
	FULL MARKET VALUE	190,000				

STATE OF NEW YORK
COUNTY - St Lawrence
TOWN - Potsdam
SWIS - 407489

2 0 1 6 T E N T A T I V E A S S E S S M E N T R O L L
T A X A B L E SECTION OF THE ROLL - 1

PAGE 1017
VALUATION DATE-JUL 01, 2015
TAXABLE STATUS DATE-MAR 01, 2016

TAX MAP NUMBER SEQUENCE
UNIFORM PERCENT OF VALUE IS 100.00
UNIFORM PERCENT OF VALUE IS 100.00

TAX MAP PARCEL NUMBER	PROPERTY LOCATION & CLASS	ASSESSMENT	EXEMPTION CODE	COUNTY	TOWN	SCHOOL
CURRENT OWNERS NAME	SCHOOL DISTRICT	LAND	TAX DESCRIPTION	TAXABLE VALUE		
CURRENT OWNERS ADDRESS	PARCEL SIZE/GRID COORD	TOTAL	SPECIAL DISTRICTS	ACCOUNT NO.		
***** 53.002-2-9 *****						
7081 Sh 56						1-251- 8
53.002-2-9	240 Rural res - WTRFNT		Basic Star 41854	0	0	0 30,000
Pahler Thomas	Potsdam 2 407402	122,400	COUNTY TAXABLE VALUE			225,800
Pahler Helen	92sp130000	225,800	TOWN TAXABLE VALUE			225,800
7081 State Highway 56	X		SCHOOL TAXABLE VALUE			195,800
Norwood, NY 13668	X		AG002 Ag Dist #2		.00 MT	
	ACRES 108.40		FD034 Potsdam Fire Prot		225,800 TO M	
	EAST-0329274 NRTH-1721354					
	DEED BOOK 1065 PG-227					
	FULL MARKET VALUE	225,800				
***** 53.002-2-9./1 *****						
53.002-2-9./1	Sh 56					1-251-15
Lamar Advertising of Syracuse	474 Billboard		COUNTY TAXABLE VALUE		7,500	
5947 E Molloy Rd	Potsdam 2 407402	0	TOWN TAXABLE VALUE		7,500	
Syracuse, NY 13211	Re: Three Signs On Pahler	7,500	SCHOOL TAXABLE VALUE		7,500	
	ACRES 0.01		FD034 Potsdam Fire Prot		7,500 TO M	
	FULL MARKET VALUE	7,500				
***** 53.002-2-10 *****						
53.002-2-10	72 Reynolds Rd					1-256-15
Potters Industries Inc	710 Manufacture		COUNTY TAXABLE VALUE		600,000	
Attn: Waterview Corp Center	Norwood-Norfolk 406201	138,600	TOWN TAXABLE VALUE		600,000	
PO Box 840	X	600,000	SCHOOL TAXABLE VALUE		600,000	
Valley Forge, PA 19482-0840	85bp30000		FD034 Potsdam Fire Prot		600,000 TO M	
	X		NL001 Norwood Library		600,000 TO	
	ACRES 12.50					
	EAST-0331528 NRTH-1723878					
	DEED BOOK 883 PG-00141					
	FULL MARKET VALUE	600,000				
***** 53.002-2-11.11 *****						
53.002-2-11.11	1 Reynolds Rd					1-244- 4
Jackson Kevin A	210 1 Family Res		Basic Star 41854	0	0	0 30,000
1 Reynolds Rd	Norwood-Norfolk 406201	24,200	COUNTY TAXABLE VALUE		80,500	
Norwood, NY 13668	X	80,500	TOWN TAXABLE VALUE		80,500	
	85sp50000		SCHOOL TAXABLE VALUE		50,500	
	X		FD034 Potsdam Fire Prot		80,500 TO M	
	ACRES 2.70 BANK8888869		NL001 Norwood Library		80,500 TO	
	EAST-0329964 NRTH-1723513					
	DEED BOOK 2004 PG-20513					
	FULL MARKET VALUE	80,500				

STATE OF NEW YORK
COUNTY - St Lawrence
TOWN - Potsdam
SWIS - 407489

2 0 1 6 T E N T A T I V E A S S E S S M E N T R O L L
T A X A B L E SECTION OF THE ROLL - 1

PAGE 1018
VALUATION DATE-JUL 01, 2015
TAXABLE STATUS DATE-MAR 01, 2016

TAX MAP NUMBER SEQUENCE
UNIFORM PERCENT OF VALUE IS 100.00
UNIFORM PERCENT OF VALUE IS 100.00

TAX MAP PARCEL NUMBER	PROPERTY LOCATION & CLASS	ASSESSMENT	EXEMPTION CODE	COUNTY	TOWN	SCHOOL
CURRENT OWNERS NAME	SCHOOL DISTRICT	LAND	TAX DESCRIPTION	TAXABLE VALUE		
CURRENT OWNERS ADDRESS	PARCEL SIZE/GRID COORD	TOTAL	SPECIAL DISTRICTS	ACCOUNT NO.		
***** 53.002-2-11.13 *****						
25 Reynolds Rd						
53.002-2-11.13	210 1 Family Res		RPTL466_f 41692	0	3,000	0 0
Bancroft Gary	Norwood-Norfolk 406201	17,700	Basic Star 41854	0	0	0 30,000
Bancroft Lynn	ACRES 2.70	109,200	COUNTY TAXABLE VALUE		106,200	
25 Reynolds Rd	EAST-0330247 NRTH-1723683		TOWN TAXABLE VALUE		109,200	
Norwood, NY 13668	DEED BOOK 2004 PG-13924		SCHOOL TAXABLE VALUE		79,200	
	FULL MARKET VALUE	109,200	FD034 Potsdam Fire Prot		109,200 TO M	
			NL001 Norwood Library		109,200 TO	
***** 53.002-2-11.14 *****						
39 Reynolds Rd						
53.002-2-11.14	210 1 Family Res		Basic Star 41854	0	0	0 30,000
McGowan Thomas P	Norwood-Norfolk 406201	17,700	COUNTY TAXABLE VALUE		138,000	
McGowan Courtney L	2010sp140000	138,000	TOWN TAXABLE VALUE		138,000	
39 Reynolds Rd	ACRES 2.70		SCHOOL TAXABLE VALUE		108,000	
Norwood, NY 13668	EAST-0330495 NRTH-1723864		FD034 Potsdam Fire Prot		138,000 TO M	
	DEED BOOK 2010 PG-219		NL001 Norwood Library		138,000 TO	
	FULL MARKET VALUE	138,000				
***** 53.002-2-11.21 *****						
7170 Sh 56, 55 Reynolds Rd						
53.002-2-11.21	240 Rural res		Basic Star 41854	0	0	0 30,000
Foster Brian	Norwood-Norfolk 406201	60,800	COUNTY TAXABLE VALUE		126,900	
7170 State Highway 56	98sp57500	126,900	TOWN TAXABLE VALUE		126,900	
Norwood, NY 13668	ACRES 36.60		SCHOOL TAXABLE VALUE		96,900	
	EAST-0330741 NRTH-1724450		FD034 Potsdam Fire Prot		126,900 TO M	
	DEED BOOK 2015 PG-7943		NL001 Norwood Library		126,900 TO	
	FULL MARKET VALUE	126,900				
***** 53.002-2-11.22 *****						
SH 56						
53.002-2-11.22	320 Rural vacant		COUNTY TAXABLE VALUE		3,500	
Foster Joshua A	Norwood-Norfolk 406201	3,500	TOWN TAXABLE VALUE		3,500	
1992 State Highway 310	ACRES 1.60	3,500	SCHOOL TAXABLE VALUE		3,500	
Madrid, NY 13660	EAST-0329962 NRTH-1724119		FD034 Potsdam Fire Prot		3,500 TO M	
	DEED BOOK 2012 PG-10449		NL001 Norwood Library		3,500 TO	
	FULL MARKET VALUE	3,500				
***** 53.002-2-11.121 *****						
Reynolds Rd						
53.002-2-11.121	322 Rural vac>10		COUNTY TAXABLE VALUE		28,500	
Colon Jose III	Norwood-Norfolk 406201	28,500	TOWN TAXABLE VALUE		28,500	
50 Reynolds Rd	2009sp50000	28,500	SCHOOL TAXABLE VALUE		28,500	
Norwood, NY 13668	ref: 2010/16118		FD034 Potsdam Fire Prot		28,500 TO M	
	ACRES 47.70		NL001 Norwood Library		28,500 TO	
	EAST-0331578 NRTH-1722890					
	DEED BOOK 2009 PG-11273					
	FULL MARKET VALUE	28,500				

STATE OF NEW YORK
COUNTY - St Lawrence
TOWN - Potsdam
SWIS - 407489

2 0 1 6 T E N T A T I V E A S S E S S M E N T R O L L
T A X A B L E SECTION OF THE ROLL - 1

PAGE 1019
VALUATION DATE-JUL 01, 2015
TAXABLE STATUS DATE-MAR 01, 2016

TAX MAP NUMBER SEQUENCE
UNIFORM PERCENT OF VALUE IS 100.00
UNIFORM PERCENT OF VALUE IS 100.00

TAX MAP PARCEL NUMBER	PROPERTY LOCATION & CLASS	ASSESSMENT	EXEMPTION CODE	COUNTY	TOWN	SCHOOL	ACCOUNT NO.
CURRENT OWNERS NAME	SCHOOL DISTRICT	LAND	TAX DESCRIPTION	TAXABLE VALUE			
CURRENT OWNERS ADDRESS	PARCEL SIZE/GRID COORD	TOTAL	SPECIAL DISTRICTS				
***** 53.002-2-11.122 *****							
53.002-2-11.122	50 Reynolds Rd						
Colon Jose III	210 1 Family Res		VET WAR CT 41121	0	12,000	12,000	0
50 Reynolds Rd	Norwood-Norfolk 406201	16,500	Basic Star 41854	0	0	0	30,000
Norwood, NY 13668	x	170,500	COUNTY TAXABLE VALUE		158,500		
	x		TOWN TAXABLE VALUE		158,500		
	x		SCHOOL TAXABLE VALUE		140,500		
	ACRES 1.50		FD034 Potsdam Fire Prot		170,500	TO M	
	EAST-0330975 NRTH-1723676		NL001 Norwood Library		170,500	TO	
	DEED BOOK 2010 PG-16118						
	FULL MARKET VALUE	170,500					
***** 53.002-2-12.2 *****							
53.002-2-12.2	7165 Sh 56						
Hammond Eric B	260 Seasonal res - WTRFNT		COUNTY TAXABLE VALUE		31,100		
Hammond Sandra K	Potsdam 2 407402	25,000	TOWN TAXABLE VALUE		31,100		
309 Regan Rd	91sp25000	31,100	SCHOOL TAXABLE VALUE		31,100		
Norwood, NY 13668	2006sp25500		FD034 Potsdam Fire Prot		31,100	TO M	
	X						
	ACRES 1.50						
	EAST-0329603 NRTH-1723564						
	DEED BOOK 2006 PG-11064						
	FULL MARKET VALUE	31,100					
***** 53.002-2-12.3 *****							
53.002-2-12.3	7159 Sh 56						
Babock Donna	260 Seasonal res - WTRFNT		COUNTY TAXABLE VALUE		36,200		
PO Box 613	Potsdam 2 407402	24,300	TOWN TAXABLE VALUE		36,200		
Norfolk, NY 13667	2006sp15000	36,200	SCHOOL TAXABLE VALUE		36,200		
	X		FD034 Potsdam Fire Prot		36,200	TO M	
	X						
	FRNT 293.00 DPTH 193.00						
	EAST-0329698 NRTH-1723313						
	DEED BOOK 2006 PG-16281						
	FULL MARKET VALUE	36,200					
***** 53.002-2-12.11 *****							
53.002-2-12.11	Sh 56						1-277- 2
Hart John P	314 Rural vac<10 - WTRFNT		COUNTY TAXABLE VALUE		25,000		
Hart Laura L	Potsdam 2 407402	25,000	TOWN TAXABLE VALUE		25,000		
88 Adams Rd	97sp15000	25,000	SCHOOL TAXABLE VALUE		25,000		
Norwood, NY 13668	2007sp25000		FD034 Potsdam Fire Prot		25,000	TO M	
	97sp15000nv						
	ACRES 1.80						
	EAST-0329533 NRTH-1723747						
	DEED BOOK 2007 PG-15092						
	FULL MARKET VALUE	25,000					

STATE OF NEW YORK
COUNTY - St Lawrence
TOWN - Potsdam
SWIS - 407489

2 0 1 6 T E N T A T I V E A S S E S S M E N T R O L L
T A X A B L E SECTION OF THE ROLL - 1

PAGE 1020
VALUATION DATE-JUL 01, 2015
TAXABLE STATUS DATE-MAR 01, 2016

TAX MAP NUMBER SEQUENCE
UNIFORM PERCENT OF VALUE IS 100.00
UNIFORM PERCENT OF VALUE IS 100.00

TAX MAP PARCEL NUMBER	PROPERTY LOCATION & CLASS	ASSESSMENT	EXEMPTION CODE-----	COUNTY-----	TOWN-----	SCHOOL
CURRENT OWNERS NAME	SCHOOL DISTRICT	LAND	TAX DESCRIPTION	TAXABLE VALUE		
CURRENT OWNERS ADDRESS	PARCEL SIZE/GRID COORD	TOTAL	SPECIAL DISTRICTS	ACCOUNT NO.		

53.002-2-12.12	Sh 56			53.002-2-12.12		*****
Rehse Nancy	314 Rural vac<10 - WTRFNT		COUNTY TAXABLE VALUE		25,000	
17 Morningside Dr	Potsdam 2 407402	25,000	TOWN TAXABLE VALUE		25,000	
Potsdam, NY 13676	92sp25000	25,000	SCHOOL TAXABLE VALUE		25,000	
	X		FD034 Potsdam Fire Prot		25,000 TO M	
	X					
	ACRES 1.50					
	EAST-0329210 NRTH-1723693					
	DEED BOOK 2013 PG-3359					
	FULL MARKET VALUE	25,000				

53.002-2-13	7171 Sh 56			53.002-2-13		*****
White Terry L	210 1 Family Res		COUNTY TAXABLE VALUE		46,700	1-208- 7
47 Elm St	Norwood-Norfolk 406201	10,300	TOWN TAXABLE VALUE		46,700	
Norwood, NY 13668-3165	92sp39000	46,700	SCHOOL TAXABLE VALUE		46,700	
	X		FD034 Potsdam Fire Prot		46,700 TO M	
	X		NL001 Norwood Library		46,700 TO	
	FRNT 68.00 DPTH 223.00					
	EAST-0329591 NRTH-1723900					
	DEED BOOK 2010 PG-3271					
	FULL MARKET VALUE	46,700				

53.002-2-14	7175 Sh 56			53.002-2-14		*****
Kennedy John M	210 1 Family Res - WTRFNT		Basic Star 41854	0	0	1-223- 9
Smith Kathryn L	Norwood-Norfolk 406201	84,500	COUNTY TAXABLE VALUE		126,000	30,000
5707 County Route 27	2007sp120000	126,000	TOWN TAXABLE VALUE		126,000	
Canton, NY 13617	88sp21000		SCHOOL TAXABLE VALUE		96,000	
	225'wf		FD034 Potsdam Fire Prot		126,000 TO M	
	ACRES 3.00		NL001 Norwood Library		126,000 TO	
	EAST-0329305 NRTH-1723901					
	DEED BOOK 2007 PG-8766					
	FULL MARKET VALUE	126,000				

53.002-2-15	7179 Sh 56			53.002-2-15		*****
McPherson Jessica	210 1 Family Res		COUNTY TAXABLE VALUE		61,500	1-239- 8
1719 State Highway 56	Norwood-Norfolk 406201	16,300	TOWN TAXABLE VALUE		61,500	
Norwood, NY 13668	2005sp18000	61,500	SCHOOL TAXABLE VALUE		61,500	
	2009sp29000		FD034 Potsdam Fire Prot		61,500 TO M	
	113x248x142x247		NL001 Norwood Library		61,500 TO	
	FRNT 113.00 DPTH 247.50					
	BANK8888150					
	EAST-0329501 NRTH-1724111					
	DEED BOOK 2013 PG-8630					
	FULL MARKET VALUE	61,500				

STATE OF NEW YORK
COUNTY - St Lawrence
TOWN - Potsdam
SWIS - 407489

2 0 1 6 T E N T A T I V E A S S E S S M E N T R O L L
T A X A B L E SECTION OF THE ROLL - 1

PAGE 1021
VALUATION DATE-JUL 01, 2015
TAXABLE STATUS DATE-MAR 01, 2016

TAX MAP NUMBER SEQUENCE
UNIFORM PERCENT OF VALUE IS 100.00
UNIFORM PERCENT OF VALUE IS 100.00

TAX MAP PARCEL NUMBER	PROPERTY LOCATION & CLASS	ASSESSMENT	EXEMPTION CODE	COUNTY	TOWN	SCHOOL
CURRENT OWNERS NAME	SCHOOL DISTRICT	LAND	TAX DESCRIPTION	TAXABLE VALUE		
CURRENT OWNERS ADDRESS	PARCEL SIZE/GRID COORD	TOTAL	SPECIAL DISTRICTS	ACCOUNT NO.		

53.002-2-18.1	7183 Sh 56			53.002-2-18.1	*****	
Foster Leonard	210 1 Family Res		COUNTY TAXABLE VALUE		1-233- 8	
8 W Parishville Rd	Norwood-Norfolk 406201	22,600	TOWN TAXABLE VALUE			
Potsdam, NY 13676	2007sp18548	40,400	SCHOOL TAXABLE VALUE			
	X		FD034 Potsdam Fire Prot	40,400	TO M	
	X		NL001 Norwood Library	40,400	TO	
	ACRES 1.10					
	EAST-0329483 NRTH-1724278					
	DEED BOOK 2010 PG-75					
	FULL MARKET VALUE	40,400				

53.002-2-19.2	7205 Sh 56			53.002-2-19.2	*****	
Clark Jennifer	210 1 Family Res		COUNTY TAXABLE VALUE		79,000	
Clark Jesse	Norwood-Norfolk 406201	17,300	TOWN TAXABLE VALUE		79,000	
404 Lakeshore Dr	98sp35000	79,000	SCHOOL TAXABLE VALUE		79,000	
Norwood, NY 13668	88sp27000		FD034 Potsdam Fire Prot	79,000	TO M	
	X		NL001 Norwood Library	79,000	TO	
	FRNT 122.00 DPTH 355.00					
	EAST-0329371 NRTH-1724687					
	DEED BOOK 2014 PG-17704					
	FULL MARKET VALUE	79,000				

53.002-2-19.12	92 Riverside Dr			53.002-2-19.12	*****	
Jackson William	210 1 Family Res - WTRFNT		Basic Star 41854	0	0	30,000
Jackson Rita	Norwood-Norfolk 406201	76,900	COUNTY TAXABLE VALUE		198,100	
92 Riverside Dr	Waterfront 479'	198,100	TOWN TAXABLE VALUE		198,100	
Norwood, NY 13668	90sp10592		SCHOOL TAXABLE VALUE		168,100	
	X		FD034 Potsdam Fire Prot	198,100	TO M	
	ACRES 9.50		NL001 Norwood Library	198,100	TO	
	EAST-0328173 NRTH-1724191					
	DEED BOOK 1041 PG-00095					
	FULL MARKET VALUE	198,100				

53.002-2-19.131	7191 Sh 56			53.002-2-19.131	*****	
Kennedy John	312 Vac w/imprv		COUNTY TAXABLE VALUE		14,800	
5707 County Route 27	Norwood-Norfolk 406201	10,000	TOWN TAXABLE VALUE		14,800	
Canton, NY 13617	2006sp10000	14,800	SCHOOL TAXABLE VALUE		14,800	
	2009sp12000		FD034 Potsdam Fire Prot	14,800	TO M	
	X		NL001 Norwood Library	14,800	TO	
	ACRES 5.00					
	EAST-0329285 NRTH-1724439					
	DEED BOOK 2009 PG-1909					
	FULL MARKET VALUE	14,800				

STATE OF NEW YORK
 COUNTY - St Lawrence
 TOWN - Potsdam
 SWIS - 407489

2 0 1 6 T E N T A T I V E A S S E S S M E N T R O L L
 T A X A B L E SECTION OF THE ROLL - 1

PAGE 1022
 VALUATION DATE-JUL 01, 2015
 TAXABLE STATUS DATE-MAR 01, 2016

TAX MAP NUMBER SEQUENCE
 UNIFORM PERCENT OF VALUE IS 100.00
 UNIFORM PERCENT OF VALUE IS 100.00

TAX MAP PARCEL NUMBER	PROPERTY LOCATION & CLASS	ASSESSMENT	EXEMPTION CODE-----	COUNTY-----	TOWN-----	SCHOOL
CURRENT OWNERS NAME	SCHOOL DISTRICT	LAND	TAX DESCRIPTION	TAXABLE VALUE		
CURRENT OWNERS ADDRESS	PARCEL SIZE/GRID COORD	TOTAL	SPECIAL DISTRICTS	ACCOUNT NO.		

53.002-2-19.132	7195 Sh 56			53.002-2-19.132		*****
Benz Thomas P	260 Seasonal res - WTRFNT		COUNTY TAXABLE VALUE	92,000		
Benz Margaret	Norwood-Norfolk 406201	76,400	TOWN TAXABLE VALUE	92,000		
11 Marilyn Dr	X	92,000	SCHOOL TAXABLE VALUE	92,000		
Whitesboro, NY 13492	X		FD034 Potsdam Fire Prot	92,000 TO M		
	X		NL001 Norwood Library	92,000 TO		
	ACRES 12.00					
	EAST-0328876 NRTH-1724235					
	DEED BOOK 1046 PG-00429					
	FULL MARKET VALUE	92,000				

53.002-2-19.141	Riverside Dr			53.002-2-19.141		*****
Grant William S	322 Rural vac>10		COUNTY TAXABLE VALUE	10,400		
Grant Mary A	Norwood-Norfolk 406201	10,400	TOWN TAXABLE VALUE	10,400		
78 Riverside Dr	89sp8000	10,400	SCHOOL TAXABLE VALUE	10,400		
Norwood, NY 13668	X		FD034 Potsdam Fire Prot	10,400 TO M		
	X		NL001 Norwood Library	10,400 TO		
	ACRES 13.40					
	EAST-0327606 NRTH-1724659					
	DEED BOOK 1045 PG-00788					
	FULL MARKET VALUE	10,400				

53.002-2-26.1	Sh 56			53.002-2-26.1		*****
Malaquias Assis	314 Rural vac<10		COUNTY TAXABLE VALUE	14,700		1-228- 9
16569 Royal Ct	Norwood-Norfolk 406201	14,700	TOWN TAXABLE VALUE	14,700		
Woodbridge, VA 22191	2005sp8500	14,700	SCHOOL TAXABLE VALUE	14,700		
	X		FD034 Potsdam Fire Prot	14,700 TO M		
	X		NL001 Norwood Library	14,700 TO		
	ACRES 2.80					
	EAST-0329868 NRTH-1724387					
	DEED BOOK 2005 PG-18042					
	FULL MARKET VALUE	14,700				

53.002-2-28	7238 Sh 56			53.002-2-28		*****
Paige Christine	210 1 Family Res		Basic Star 41854	0	0	0 30,000
7238 State Highway 56	Norwood-Norfolk 406201	15,700	COUNTY TAXABLE VALUE	85,000		
Norwood, NY 13668	X	85,000	TOWN TAXABLE VALUE	85,000		
	88sp43500		SCHOOL TAXABLE VALUE	55,000		
	X		FD034 Potsdam Fire Prot	85,000 TO M		
	FRNT 100.00 DPTH 368.00		NL001 Norwood Library	85,000 TO		
	EAST-0329622 NRTH-1725563					
	DEED BOOK 1020 PG-00067					
	FULL MARKET VALUE	85,000				

STATE OF NEW YORK
COUNTY - St Lawrence
TOWN - Potsdam
SWIS - 407489

2 0 1 6 T E N T A T I V E A S S E S S M E N T R O L L
T A X A B L E SECTION OF THE ROLL - 1

PAGE 1023
VALUATION DATE-JUL 01, 2015
TAXABLE STATUS DATE-MAR 01, 2016

TAX MAP NUMBER SEQUENCE
UNIFORM PERCENT OF VALUE IS 100.00
UNIFORM PERCENT OF VALUE IS 100.00

TAX MAP PARCEL NUMBER	PROPERTY LOCATION & CLASS	ASSESSMENT	EXEMPTION CODE	COUNTY	TOWN	SCHOOL
CURRENT OWNERS NAME	SCHOOL DISTRICT	LAND	TAX DESCRIPTION	TAXABLE VALUE		
CURRENT OWNERS ADDRESS	PARCEL SIZE/GRID COORD	TOTAL	SPECIAL DISTRICTS	ACCOUNT NO.		

53.002-2-29	Sh 56			53.002-2-29		*****
Paige Christine	314 Rural vac<10		COUNTY TAXABLE VALUE			1-231- 7
7238 State Highway 56	Norwood-Norfolk 406201	8,500	TOWN TAXABLE VALUE			
Norwood, NY 13668	X	8,500	SCHOOL TAXABLE VALUE			
	0885sp0		FD034 Potsdam Fire Prot		8,500 TO M	
	X		NL001 Norwood Library		8,500 TO	
	ACRES 3.20					
	EAST-0329572 NRTH-1725811					
	DEED BOOK 1020 PG-00067					
	FULL MARKET VALUE	8,500				

53.002-2-30	7260 Sh 56			53.002-2-30		*****
McGregor Paul J	312 Vac w/imprv		COUNTY TAXABLE VALUE			1-238- 4
PO Box 58	Norwood-Norfolk 406201	12,300	TOWN TAXABLE VALUE			
Raymondville, NY 13678-0058	93sp10000	17,000	SCHOOL TAXABLE VALUE			
	2014sp17000		FD034 Potsdam Fire Prot		17,000 TO M	
	X		NL001 Norwood Library		17,000 TO	
	ACRES 1.60					
	EAST-0329519 NRTH-1726116					
	DEED BOOK 2014 PG-10877					
	FULL MARKET VALUE	17,000				

53.002-2-31.1	7245 Sh 56			53.002-2-31.1		*****
LePage Michael P	210 1 Family Res		Basic Star 41854	0	0	1-176- 6.1
LePage Kimberly R	Norwood-Norfolk 406201	20,700	COUNTY TAXABLE VALUE			30,000
7245 State Highway 56	96sp28000	94,000	TOWN TAXABLE VALUE			
Norwood, NY 13668	X		SCHOOL TAXABLE VALUE			
	220x151x250x68x117		FD034 Potsdam Fire Prot		94,000 TO M	
	FRNT 220.00 DPTH 168.00		NL001 Norwood Library		94,000 TO	
	EAST-0329278 NRTH-1725706					
	DEED BOOK 2003 PG-16744					
	FULL MARKET VALUE	94,000				

53.002-2-31.2	7257 Sh 56			53.002-2-31.2		*****
Landi Angelo	270 Mfg housing		Aged - Cou 41802	0	9,750	1-176- 6.2
7257 State Highway 56	Norwood-Norfolk 406201	22,700	Aged - Tow 41803	0	0	16,250
Norwood, NY 13668	X	32,500	Aged - Sch 41804	0	0	9,750
	X		Enhanced S 41834	0	0	22,750
	226x117x192x184		COUNTY TAXABLE VALUE		22,750	
	FRNT 220.00 DPTH 168.00		TOWN TAXABLE VALUE		16,250	
	EAST-0329242 NRTH-1725938		SCHOOL TAXABLE VALUE		0	
	DEED BOOK 2001 PG-11439		FD034 Potsdam Fire Prot		32,500 TO M	
	FULL MARKET VALUE	32,500	NL001 Norwood Library		32,500 TO	

STATE OF NEW YORK
COUNTY - St Lawrence
TOWN - Potsdam
SWIS - 407489

2 0 1 6 T E N T A T I V E A S S E S S M E N T R O L L
T A X A B L E SECTION OF THE ROLL - 1

PAGE 1024
VALUATION DATE-JUL 01, 2015
TAXABLE STATUS DATE-MAR 01, 2016

TAX MAP NUMBER SEQUENCE
UNIFORM PERCENT OF VALUE IS 100.00
UNIFORM PERCENT OF VALUE IS 100.00

TAX MAP PARCEL NUMBER	PROPERTY LOCATION & CLASS	ASSESSMENT	EXEMPTION CODE	COUNTY	TOWN	SCHOOL
CURRENT OWNERS NAME	SCHOOL DISTRICT	LAND	TAX DESCRIPTION	TAXABLE VALUE		
CURRENT OWNERS ADDRESS	PARCEL SIZE/GRID COORD	TOTAL	SPECIAL DISTRICTS	ACCOUNT NO.		

53.002-2-32	7263 Sh 56			53.002-2-32		1-244-14
Snyder Lori A	210 1 Family Res		COUNTY TAXABLE VALUE	60,000		
c/o Gloria Weller	Norwood-Norfolk 406201	22,900	TOWN TAXABLE VALUE	60,000		
6748 State Highway 56	X	60,000	SCHOOL TAXABLE VALUE	60,000		
Potsdam, NY 13676	X		FD034 Potsdam Fire Prot	60,000	TO M	
	X		NL001 Norwood Library	60,000	TO	
	ACRES 1.40					
	EAST-0329179 NRTH-1726197					
	DEED BOOK 2006 PG-4338					
	FULL MARKET VALUE	60,000				

53.002-2-34	7271 Sh 56			53.002-2-34		1-264-6
Palmer Lori A	210 1 Family Res		Basic Star 41854	0	0	30,000
7271 State Highway 56	Norwood-Norfolk 406201	18,300	COUNTY TAXABLE VALUE	55,500		
Norwood, NY 13668	2007sp47000	55,500	TOWN TAXABLE VALUE	55,500		
	2009sp55500		SCHOOL TAXABLE VALUE	25,500		
	X		FD034 Potsdam Fire Prot	55,500	TO M	
	FRNT 150.00 DPTH 184.00		NL001 Norwood Library	55,500	TO	
	BANK8888830					
	EAST-0329147 NRTH-1726423					
	DEED BOOK 2009 PG-19112					
	FULL MARKET VALUE	55,500				

53.002-2-35	7281 Sh 56			53.002-2-35		1-240-12
Sweet Jeffrey L	210 1 Family Res		COUNTY TAXABLE VALUE	82,400		
7281 State Highway 56	Norwood-Norfolk 406201	15,800	TOWN TAXABLE VALUE	82,400		
Norwood, NY 13668	2002sp55000	82,400	SCHOOL TAXABLE VALUE	82,400		
	2005sp48000		FD034 Potsdam Fire Prot	82,400	TO M	
	2008sp67000		NL001 Norwood Library	82,400	TO	
	FRNT 130.00 DPTH 153.00					
	BANK8888869					
	EAST-0329121 NRTH-1726555					
	DEED BOOK 2008 PG-12192					
	FULL MARKET VALUE	82,400				

53.002-2-36	7285 Sh 56			53.002-2-36		1-286-10
Emburey Marshall	210 1 Family Res		Basic Star 41854	0	0	30,000
Emburey Janet Demers	Norwood-Norfolk 406201	13,300	COUNTY TAXABLE VALUE	75,000		
7285 State Highway 56	91sp42000	75,000	TOWN TAXABLE VALUE	75,000		
Norwood, NY 13668	X		SCHOOL TAXABLE VALUE	45,000		
	180x154x195x165		FD034 Potsdam Fire Prot	75,000	TO M	
	FRNT 120.00 DPTH 143.00		NL001 Norwood Library	75,000	TO	
	EAST-0329140 NRTH-1726680					
	DEED BOOK 2016 PG-726					
	FULL MARKET VALUE	75,000				

STATE OF NEW YORK
COUNTY - St Lawrence
TOWN - Potsdam
SWIS - 407489

2 0 1 6 T E N T A T I V E A S S E S S M E N T R O L L
T A X A B L E SECTION OF THE ROLL - 1

PAGE 1025
VALUATION DATE-JUL 01, 2015
TAXABLE STATUS DATE-MAR 01, 2016

TAX MAP NUMBER SEQUENCE
UNIFORM PERCENT OF VALUE IS 100.00
UNIFORM PERCENT OF VALUE IS 100.00

TAX MAP PARCEL NUMBER	PROPERTY LOCATION & CLASS	ASSESSMENT	EXEMPTION CODE	COUNTY	TOWN	SCHOOL
CURRENT OWNERS NAME	SCHOOL DISTRICT	LAND	TAX DESCRIPTION	TAXABLE VALUE		
CURRENT OWNERS ADDRESS	PARCEL SIZE/GRID COORD	TOTAL	SPECIAL DISTRICTS	ACCOUNT NO.		

53.002-2-37	Sh 56			53.002-2-37		*****
Delorme Gary	323 Vacant rural		COUNTY TAXABLE VALUE			1-249- 6
PO Box 201	Norwood-Norfolk 406201	14,600	TOWN TAXABLE VALUE			
Norwood, NY 13668	X	14,600	SCHOOL TAXABLE VALUE			
	88sp69000		FD034 Potsdam Fire Prot		14,600 TO M	
	X		NL001 Norwood Library		14,600 TO	
	ACRES 13.80					
	EAST-0328586 NRTH-1726587					
	DEED BOOK 1104 PG-528					
	FULL MARKET VALUE	14,600				

53.002-2-38	Sh 56			53.002-2-38		*****
Mott Matthew	312 Vac w/imprv		COUNTY TAXABLE VALUE			1-270-11
Mott Jane	Norwood-Norfolk 406201	56,000	TOWN TAXABLE VALUE			
32 Maple St	X	65,100	SCHOOL TAXABLE VALUE			
Norwood, NY 13668	87sp6000		FD034 Potsdam Fire Prot		65,100 TO M	
	X		NL001 Norwood Library		65,100 TO	
	ACRES 67.00					
	EAST-0330143 NRTH-1726152					
	DEED BOOK 1059 PG-1103					
	FULL MARKET VALUE	65,100				

53.002-2-39	7282 Sh 56			53.002-2-39		*****
Brown Trevelon L	210 1 Family Res		COUNTY TAXABLE VALUE			1-238- 7
1928 County Route 38	Norwood-Norfolk 406201	16,100	TOWN TAXABLE VALUE			
Norfolk, NY 13667-3241	98sp13000	27,000	SCHOOL TAXABLE VALUE			
	X		FD034 Potsdam Fire Prot		27,000 TO M	
	110x297x65x265		NL001 Norwood Library		27,000 TO	
	FRNT 110.00 DPTH 281.00					
	EAST-0329358 NRTH-1726654					
	DEED BOOK 1998 PG-2998					
	FULL MARKET VALUE	27,000				

53.002-2-40	7284 Sh 56			53.002-2-40		*****
Williams Mark	210 1 Family Res		COUNTY TAXABLE VALUE			1-289- 7
1580 Old Potsdam Parishville R	Norwood-Norfolk 406201	12,400	TOWN TAXABLE VALUE			
Potsdam, NY 13676-4025	X	77,500	SCHOOL TAXABLE VALUE			
	X		FD034 Potsdam Fire Prot		77,500 TO M	
	FRNT 90.00 DPTH 273.00		NL001 Norwood Library		77,500 TO	
	EAST-0329384 NRTH-1726770					
	DEED BOOK 1106 PG-757					
	FULL MARKET VALUE	77,500				

STATE OF NEW YORK
 COUNTY - St Lawrence
 TOWN - Potsdam
 SWIS - 407489

2 0 1 6 T E N T A T I V E A S S E S S M E N T R O L L
 T A X A B L E SECTION OF THE ROLL - 1

PAGE 1026
 VALUATION DATE-JUL 01, 2015
 TAXABLE STATUS DATE-MAR 01, 2016

TAX MAP NUMBER SEQUENCE
 UNIFORM PERCENT OF VALUE IS 100.00
 UNIFORM PERCENT OF VALUE IS 100.00

TAX MAP PARCEL NUMBER	PROPERTY LOCATION & CLASS	ASSESSMENT	EXEMPTION CODE-----	COUNTY-----	TOWN-----	SCHOOL
CURRENT OWNERS NAME	SCHOOL DISTRICT	LAND	TAX DESCRIPTION	TAXABLE VALUE	ACCOUNT NO.	
CURRENT OWNERS ADDRESS	PARCEL SIZE/GRID COORD	TOTAL	SPECIAL DISTRICTS			

53.002-2-41	7290 Sh 56			53.002-2-41	*****	1-239- 3
Mallette Leathen J Jr	312 Vac w/imprv		COUNTY TAXABLE VALUE	14,800		
21 Shop Rd	Norwood-Norfolk 406201	14,500	TOWN TAXABLE VALUE	14,800		
Norwood, NY 13668	2007sp5000	14,800	SCHOOL TAXABLE VALUE	14,800		
	x		FD034 Potsdam Fire Prot	14,800 TO M		
	x		NL001 Norwood Library	14,800 TO		
	ACRES 1.40					
	EAST-0329316 NRTH-1726933					
	DEED BOOK 2007 PG-19664					
	FULL MARKET VALUE	14,800				

53.002-2-42	7296 Sh 56			53.002-2-42	*****	1-202- 3. 1
Snyder Robert	322 Rural vac>10		COUNTY TAXABLE VALUE	8,000		
Cai Ningyun	Norwood-Norfolk 406201	8,000	TOWN TAXABLE VALUE	8,000		
39 Bay St	2010sp7400	8,000	SCHOOL TAXABLE VALUE	8,000		
Potsdam, NY 13676	X		FD034 Potsdam Fire Prot	8,000 TO M		
	X		NL001 Norwood Library	8,000 TO		
	ACRES 8.70					
	EAST-0329753 NRTH-1727347					
	DEED BOOK 2010 PG-12510					
	FULL MARKET VALUE	8,000				

53.002-2-43	7302 Sh 56			53.002-2-43	*****	1-202- 3. 2
Mallette Dale C	210 1 Family Res		Basic Star 41854	0		30,000
7302 State Highway 56	Norwood-Norfolk 406201	15,200	COUNTY TAXABLE VALUE	77,800		
Norwood, NY 13668	X	77,800	TOWN TAXABLE VALUE	77,800		
	X		SCHOOL TAXABLE VALUE	47,800		
	X		FD034 Potsdam Fire Prot	77,800 TO M		
	FRNT 100.00 DPTH 220.00		NL001 Norwood Library	77,800 TO		
	EAST-0329276 NRTH-1727219					
	DEED BOOK 2000 PG-15247					
	FULL MARKET VALUE	77,800				

53.002-2-44	56 Norwood Knapps Station Rd			53.002-2-44	*****	1-277-15
Trimm Roy E	240 Rural res		CW_15_VET/ 41161	0	5,029	5,029 0
Trimm Linda J	Norwood-Norfolk 406201	39,000	Enhanced S 41834	0	0	0 57,800
56 Norwood Knapps Station Rd	2007sp48500	57,800	COUNTY TAXABLE VALUE	52,771		
Norwood, NY 13668-0177	2001sp48400		TOWN TAXABLE VALUE	52,771		
	ACRES 28.10		SCHOOL TAXABLE VALUE	0		
	EAST-0330809 NRTH-1727678		AG002 Ag Dist #2	.00 MT		
	DEED BOOK 2007 PG-16304		FD034 Potsdam Fire Prot	57,800 TO M		
	FULL MARKET VALUE	57,800	NL001 Norwood Library	57,800 TO		

STATE OF NEW YORK
COUNTY - St Lawrence
TOWN - Potsdam
SWIS - 407489

2 0 1 6 T E N T A T I V E A S S E S S M E N T R O L L
T A X A B L E SECTION OF THE ROLL - 1

PAGE 1027
VALUATION DATE-JUL 01, 2015
TAXABLE STATUS DATE-MAR 01, 2016

TAX MAP NUMBER SEQUENCE
UNIFORM PERCENT OF VALUE IS 100.00
UNIFORM PERCENT OF VALUE IS 100.00

TAX MAP PARCEL NUMBER	PROPERTY LOCATION & CLASS	ASSESSMENT	EXEMPTION CODE	COUNTY	TOWN	SCHOOL	ACCOUNT NO.
CURRENT OWNERS NAME	SCHOOL DISTRICT	LAND	TAX DESCRIPTION	TAXABLE VALUE			
CURRENT OWNERS ADDRESS	PARCEL SIZE/GRID COORD	TOTAL	SPECIAL DISTRICTS				
***** 53.002-2-45.1 *****							
78 Riverside Dr							1-185- 1.12
53.002-2-45.1	210 1 Family Res - WTRFNT		Basic Star 41854	0	0	0	30,000
Grant William S	Norwood-Norfolk 406201	96,100	COUNTY TAXABLE VALUE		203,900		
Grant Mary	X	203,900	TOWN TAXABLE VALUE		203,900		
78 Riverside Dr	X		SCHOOL TAXABLE VALUE		173,900		
Norwood, NY 13668	Row 33/801		FD034 Potsdam Fire Prot		203,900	TO M	
	ACRES 5.40		NL001 Norwood Library		203,900	TO	
	EAST-0327666 NRTH-1723910						
	DEED BOOK 00971 PG-00634						
	FULL MARKET VALUE	203,900					
***** 53.002-2-46 *****							
Adams Rd							
53.002-2-46	314 Rural vac<10		COUNTY TAXABLE VALUE		2,500		
Funston Judy	Potsdam 2 407402	2,500	TOWN TAXABLE VALUE		2,500		
83 Adams Rd	90sp59900	2,500	SCHOOL TAXABLE VALUE		2,500		
Norwood, NY 13668	X		FD034 Potsdam Fire Prot		2,500	TO M	
	X						
	ACRES 0.87 BANK8888869						
	EAST-0331790 NRTH-1720463						
	DEED BOOK 1043 PG-00464						
	FULL MARKET VALUE	2,500					
***** 53.002-2-47 *****							
82 Adams Rd							
53.002-2-47	210 1 Family Res		VET WAR CT 41121	0	12,000	12,000	0
Arduine Patrick	Potsdam 2 407402	17,400	Enhanced S 41834	0	0	0	65,300
Arduine Patricia	X	129,500	COUNTY TAXABLE VALUE		117,500		
82 Adams Rd	88sp69000		TOWN TAXABLE VALUE		117,500		
Norwood, NY 13668	X		SCHOOL TAXABLE VALUE		64,200		
	ACRES 2.35		FD034 Potsdam Fire Prot		129,500	TO M	
	EAST-0331861 NRTH-1720247						
	DEED BOOK 1019 PG-00416						
	FULL MARKET VALUE	129,500					
***** 53.002-2-49 *****							
Off Lakeshore Dr							
53.002-2-49	314 Rural vac<10		COUNTY TAXABLE VALUE		1,500		
Woodward Thomas R	Norwood-Norfolk 406201	1,500	TOWN TAXABLE VALUE		1,500		
PO Box 61	X	1,500	SCHOOL TAXABLE VALUE		1,500		
Norwood, NY 13668	X		FD034 Potsdam Fire Prot		1,500	TO M	
	X		NL001 Norwood Library		1,500	TO	
	ACRES 9.80						
	EAST-0327697 NRTH-1725959						
	DEED BOOK 1085 PG-827						
	FULL MARKET VALUE	1,500					

STATE OF NEW YORK
COUNTY - St Lawrence
TOWN - Potsdam
SWIS - 407489

2 0 1 6 T E N T A T I V E A S S E S S M E N T R O L L
T A X A B L E SECTION OF THE ROLL - 1

PAGE 1028
VALUATION DATE-JUL 01, 2015
TAXABLE STATUS DATE-MAR 01, 2016

TAX MAP NUMBER SEQUENCE
UNIFORM PERCENT OF VALUE IS 100.00
UNIFORM PERCENT OF VALUE IS 100.00

TAX MAP PARCEL NUMBER	PROPERTY LOCATION & CLASS	ASSESSMENT	EXEMPTION CODE	COUNTY	TOWN	SCHOOL
CURRENT OWNERS NAME	SCHOOL DISTRICT	LAND	TAX DESCRIPTION	TAXABLE VALUE		
CURRENT OWNERS ADDRESS	PARCEL SIZE/GRID COORD	TOTAL	SPECIAL DISTRICTS	ACCOUNT NO.		

53.002-2-50	Riverside Dr 322 Rural vac>10		COUNTY TAXABLE VALUE	8,000		1-184-14
Grant William	Norwood-Norfolk 406201	8,000	TOWN TAXABLE VALUE	8,000		
Grant Mary	X	8,000	SCHOOL TAXABLE VALUE	8,000		
78 Riverside Dr	Ref 1045-788		FD034 Potsdam Fire Prot	8,000	TO M	
Norwood, NY 13668	X		NL001 Norwood Library	8,000	TO	
	ACRES 14.00					
	EAST-0327132 NRTH-1725343					
	DEED BOOK 1063 PG-628					
	FULL MARKET VALUE	8,000				

53.002-2-51	Pleasant Valley Rd 322 Rural vac>10		COUNTY TAXABLE VALUE	19,400		
Merriman Charles J	Potsdam 2 407402	19,400	TOWN TAXABLE VALUE	19,400		
PO Box 385	97sp15000	19,400	SCHOOL TAXABLE VALUE	19,400		
Potsdam, NY 13676	ACRES 36.60		FD034 Potsdam Fire Prot	19,400	TO M	
	EAST-0334713 NRTH-1720355					
	DEED BOOK 1116 PG-132					
	FULL MARKET VALUE	19,400				

53.002-2-53	44 Norwood Knapps Station Rd 314 Rural vac<10		COUNTY TAXABLE VALUE	5,000		1-240-10
Malette Marilyn	Norwood-Norfolk 406201	5,000	TOWN TAXABLE VALUE	5,000		
3627 State Highway 310	X	5,000	SCHOOL TAXABLE VALUE	5,000		
Norfolk, NY 13667	X		FD034 Potsdam Fire Prot	5,000	TO M	
	X		NL001 Norwood Library	5,000	TO	
	ACRES 1.80					
	EAST-0330111 NRTH-1727945					
	DEED BOOK 2006 PG-20616					
	FULL MARKET VALUE	5,000				

53.002-2-55	75 Reynolds Rd 714 Lite Ind Man		COUNTY TAXABLE VALUE	395,000		
J E Sheehan Contracting Corp	Norwood-Norfolk 406201	158,900	TOWN TAXABLE VALUE	395,000		
208 Sissonville Rd	2007sp50000 Asphalt plan	395,000	SCHOOL TAXABLE VALUE	395,000		
Potsdam, NY 13676	see 2007/21651		FD034 Potsdam Fire Prot	395,000	TO M	
	Re:Easement2008/13104		NL001 Norwood Library	395,000	TO	
	ACRES 39.90					
	EAST-0331759 NRTH-1726038					
	DEED BOOK 2007 PG-14214					
	FULL MARKET VALUE	395,000				

STATE OF NEW YORK
 COUNTY - St Lawrence
 TOWN - Potsdam
 SWIS - 407489

2 0 1 6 T E N T A T I V E A S S E S S M E N T R O L L
 T A X A B L E SECTION OF THE ROLL - 1

PAGE 1029
 VALUATION DATE-JUL 01, 2015
 TAXABLE STATUS DATE-MAR 01, 2016

TAX MAP NUMBER SEQUENCE
 UNIFORM PERCENT OF VALUE IS 100.00
 UNIFORM PERCENT OF VALUE IS 100.00

TAX MAP PARCEL NUMBER	PROPERTY LOCATION & CLASS	ASSESSMENT	EXEMPTION CODE	COUNTY	TOWN	SCHOOL
CURRENT OWNERS NAME	SCHOOL DISTRICT	LAND	TAX DESCRIPTION	TAXABLE VALUE		
CURRENT OWNERS ADDRESS	PARCEL SIZE/GRID COORD	TOTAL	SPECIAL DISTRICTS	ACCOUNT NO.		

53.002-2-56	Reynolds - Off Rd 447 Truck termnl		COUNTY TAXABLE VALUE	53.002-2-56		
Terra Development, Inc	Norwood-Norfolk 406201	58,000	TOWN TAXABLE VALUE			
208 Sissonville Rd	ACRES 5.00	307,500	SCHOOL TAXABLE VALUE			
Potsdam, NY 13676	EAST-0331391 NRTH-1725820		FD034 Potsdam Fire Prot			307,500 TO M
	DEED BOOK 2011 PG-9598		NL001 Norwood Library			307,500 TO
	FULL MARKET VALUE	307,500				

53.002-5-1	River Rd 322 Rural vac>10 - WTRFNT		COUNTY TAXABLE VALUE	53.002-5-1		1-265-13. 2
Rutley Gregory J	Norwood-Norfolk 406201	42,600	TOWN TAXABLE VALUE			
325 Cold Brook Dr	X	42,600	SCHOOL TAXABLE VALUE			
Colton, NY 13625	X		FD034 Potsdam Fire Prot			42,600 TO M
	10371'wf		NL001 Norwood Library			42,600 TO
	ACRES 63.22					
	EAST-0327096 NRTH-1722950					
	DEED BOOK 2001 PG-2784					
	FULL MARKET VALUE	42,600				

53.002-5-2	734 River Rd 240 Rural res		Enhanced S 41834	53.002-5-2		1-265-13. 1
Rutley Diane-(LU) L	Norwood-Norfolk 406201	165,000	COUNTY TAXABLE VALUE			65,300
734 River Rd	X	195,000	TOWN TAXABLE VALUE			
Norwood, NY 13668	0585ed/0585sp32000		SCHOOL TAXABLE VALUE			
	X		FD034 Potsdam Fire Prot			195,000 TO M
	ACRES 266.40		NL001 Norwood Library			195,000 TO
	EAST-0324910 NRTH-1719961					
	DEED BOOK 2014 PG-10616					
	FULL MARKET VALUE	195,000				

53.002-6-1	7018 Sh 56 484 1 use sm bld		COUNTY TAXABLE VALUE	53.002-6-1		1-166-7.2
The Bicknell Corporation	Potsdam 2 407402	42,500	TOWN TAXABLE VALUE			
PO Box 5110	Summer Haven	180,300	SCHOOL TAXABLE VALUE			
Potsdam, NY 13676	2010sp125000		FD034 Potsdam Fire Prot			180,300 TO M
	X					
	ACRES 1.50					
	EAST-0330079 NRTH-1720082					
	DEED BOOK 2010 PG-18679					
	FULL MARKET VALUE	180,300				

53.002-6-2	7019,7019A & 7019B SH 56 484 1 use sm bld		COUNTY TAXABLE VALUE	53.002-6-2		1-166- 7. 2
Snell James	Potsdam 2 407402	65,000	TOWN TAXABLE VALUE			
5689 State Highway 56	2002sp125000	313,000	SCHOOL TAXABLE VALUE			
Potsdam, NY 13676	7019 - trlr		FD034 Potsdam Fire Prot			313,000 TO M
	7019a -Apt Above;7019b -					
	ACRES 8.40					
	EAST-0329448 NRTH-1720022					
	DEED BOOK 2002 PG-14363					
	FULL MARKET VALUE	313,000				

STATE OF NEW YORK
COUNTY - St Lawrence
TOWN - Potsdam
SWIS - 407489

2 0 1 6 T E N T A T I V E A S S E S S M E N T R O L L
T A X A B L E SECTION OF THE ROLL - 1

PAGE 1030
VALUATION DATE-JUL 01, 2015
TAXABLE STATUS DATE-MAR 01, 2016

TAX MAP NUMBER SEQUENCE
UNIFORM PERCENT OF VALUE IS 100.00
UNIFORM PERCENT OF VALUE IS 100.00

TAX MAP PARCEL NUMBER	PROPERTY LOCATION & CLASS	ASSESSMENT	EXEMPTION CODE	COUNTY	TOWN	SCHOOL	ACCOUNT NO.
CURRENT OWNERS NAME	SCHOOL DISTRICT	LAND	TAX DESCRIPTION	TAXABLE VALUE			
CURRENT OWNERS ADDRESS	PARCEL SIZE/GRID COORD	TOTAL	SPECIAL DISTRICTS				
***** 53.002-7-1 *****							
48 Adams Rd	210 1 Family Res		Basic Star 41854	0	0	0	30,000
53.002-7-1	Potsdam 2 407402	16,900	COUNTY TAXABLE VALUE		195,000		
Gravelle Paul R	91sp6000	195,000	TOWN TAXABLE VALUE		195,000		
Gravelle Karen A	2007sp141000		SCHOOL TAXABLE VALUE		165,000		
48 Adams Rd	X		FD034 Potsdam Fire Prot		195,000	TO M	
Norwood, NY 13668	ACRES 1.90						
	EAST-0331178 NRTH-1720108						
	DEED BOOK 2007 PG-714						
	FULL MARKET VALUE	195,000					
***** 53.002-7-2 *****							
52 Adams Rd	210 1 Family Res		Basic Star 41854	0	0	0	30,000
53.002-7-2	Potsdam 2 407402	16,900	COUNTY TAXABLE VALUE		123,000		
Hart Susan M	202sp4500	123,000	TOWN TAXABLE VALUE		123,000		
52 Adams Rd	ACRES 1.90 BANK8888830		SCHOOL TAXABLE VALUE		93,000		
Norwood, NY 13668	EAST-0331372 NRTH-1720180		FD034 Potsdam Fire Prot		123,000	TO M	
	DEED BOOK 2007 PG-16308						
	FULL MARKET VALUE	123,000					
***** 53.002-7-3 *****							
46 Adams Rd	210 1 Family Res		Basic Star 41854	0	0	0	30,000
53.002-7-3	Potsdam 2 407402	17,700	COUNTY TAXABLE VALUE		172,000		
Williams Lewis M	2010sp169500	172,000	TOWN TAXABLE VALUE		172,000		
Williams Jenna M	2014sp175500		SCHOOL TAXABLE VALUE		142,000		
46 Adams Rd	x		FD034 Potsdam Fire Prot		172,000	TO M	
Norwood, NY 13668	ACRES 1.90 BANK8888150						
	EAST-0330981 NRTH-1720105						
	DEED BOOK 2014 PG-11358						
	FULL MARKET VALUE	172,000					

STATE OF NEW YORK
 COUNTY - St Lawrence
 TOWN - Potsdam
 SWIS - 407489

2 0 1 6 T E N T A T I V E A S S E S S M E N T R O L L
 T A X A B L E S E C T I O N O F T H E R O L L - 1
 M A P S E C T I O N - 0 5 3
 S U B - S E C T I O N - 0 0 2
 U N I F O R M P E R C E N T O F V A L U E I S 1 0 0 . 0 0

PAGE 1031
 VALUATION DATE-JUL 01, 2015
 TAXABLE STATUS DATE-MAR 01, 2016
 RPS150/V04/L015
 CURRENT DATE 5/02/2016

*** S P E C I A L D I S T R I C T S U M M A R Y ***

CODE	DISTRICT NAME	TOTAL PARCELS	EXTENSION TYPE	EXTENSION VALUE	AD VALOREM VALUE	EXEMPT AMOUNT	TAXABLE VALUE
AG002	Ag Dist #2	2	MOVTAX				
FD034	Potsdam Fire P	65	TOTAL M		6251,600		6251,600
NL001	Norwood Librar	46	TOTAL		4278,000		4278,000

*** S C H O O L D I S T R I C T S U M M A R Y ***

CODE	DISTRICT NAME	TOTAL PARCELS	ASSESSED LAND	ASSESSED TOTAL	EXEMPT AMOUNT	TOTAL TAXABLE	STAR AMOUNT	STAR TAXABLE
406201	Norwood-Norfolk	46	1586,800	4278,000	9,750	4268,250	535,850	3732,400
407402	Potsdam 2	19	629,000	1973,600	2,500	1971,100	310,600	1660,500
	S U B - T O T A L	65	2215,800	6251,600	12,250	6239,350	846,450	5392,900
	T O T A L	65	2215,800	6251,600	12,250	6239,350	846,450	5392,900

*** S Y S T E M C O D E S S U M M A R Y ***

NO SYSTEM EXEMPTIONS AT THIS LEVEL

*** E X E M P T I O N S U M M A R Y ***

CODE	DESCRIPTION	TOTAL PARCELS	COUNTY	TOWN	SCHOOL
41121	VET WAR CT	2	24,000	24,000	
41161	CW_15_VET/	1	5,029	5,029	
41692	RPTL466_f	1	3,000		
41802	Aged - Cou	1	9,750		
41803	Aged - Tow	1		16,250	
41804	Aged - Sch	1			9,750
41834	Enhanced S	5			276,450
41854	Basic Star	19			570,000
49500	Solar Ener	1	2,500	2,500	2,500
	T O T A L	32	44,279	47,779	858,700

STATE OF NEW YORK
COUNTY - St Lawrence
TOWN - Potsdam
SWIS - 407489

2 0 1 6 T E N T A T I V E A S S E S S M E N T R O L L
T A X A B L E SECTION OF THE ROLL - 1
M A P S E C T I O N - 053
S U B - S E C T I O N - 002
UNIFORM PERCENT OF VALUE IS 100.00

PAGE 1032
VALUATION DATE-JUL 01, 2015
TAXABLE STATUS DATE-MAR 01, 2016
RPS150/V04/L015
CURRENT DATE 5/02/2016

*** G R A N D T O T A L S ***

ROLL SEC	DESCRIPTION	TOTAL PARCELS	ASSESSED LAND	ASSESSED TOTAL	TAXABLE COUNTY	TAXABLE TOWN	TAXABLE SCHOOL	STAR TAXABLE
1	TAXABLE	65	2215,800	6251,600	6207,321	6203,821	6239,350	5392,900

STATE OF NEW YORK
 COUNTY - St Lawrence
 TOWN - Potsdam
 SWIS - 407489

2 0 1 6 T E N T A T I V E A S S E S S M E N T R O L L
 T A X A B L E SECTION OF THE ROLL - 1

PAGE 1033
 VALUATION DATE-JUL 01, 2015
 TAXABLE STATUS DATE-MAR 01, 2016

TAX MAP NUMBER SEQUENCE
 UNIFORM PERCENT OF VALUE IS 100.00
 UNIFORM PERCENT OF VALUE IS 100.00

TAX MAP PARCEL NUMBER	PROPERTY LOCATION & CLASS	ASSESSMENT	EXEMPTION CODE	COUNTY	TOWN	SCHOOL
CURRENT OWNERS NAME	SCHOOL DISTRICT	LAND	TAX DESCRIPTION	TAXABLE VALUE		
CURRENT OWNERS ADDRESS	PARCEL SIZE/GRID COORD	TOTAL	SPECIAL DISTRICTS	ACCOUNT NO.		

53.003-1-1.1	Off Pig St 323 Vacant rural		COUNTY TAXABLE VALUE	15,000		1-184- 1
Common Field, Inc	Potsdam 2 407402	15,000	TOWN TAXABLE VALUE	15,000		
% Christopher Muka	Re: No Road Frontage	15,000	SCHOOL TAXABLE VALUE	15,000		
1840 Danby Rd	X		AG002 Ag Dist #2	.00 MT		
Ithaca, NY 14850	X		FD034 Potsdam Fire Prot	15,000 TO M		
	ACRES 55.20					
	EAST-0318609 NRTH-1717287					
	DEED BOOK 2007 PG-3085					
	FULL MARKET VALUE	15,000				

53.003-1-3	Off Pig St 323 Vacant rural		COUNTY TAXABLE VALUE	1,500		1-247-14
Potsdam Specialty Paper Inc	Norwood-Norfolk 406201	1,500	TOWN TAXABLE VALUE	1,500		
547A Sissonville Rd	Re: No Road Frontage	1,500	SCHOOL TAXABLE VALUE	1,500		
Potsdam, NY 13676	X		AG002 Ag Dist #2	.00 MT		
	X		FD034 Potsdam Fire Prot	1,500 TO M		
	ACRES 12.20		NL001 Norwood Library	1,500 TO		
	EAST-0319619 NRTH-1717650					
	DEED BOOK 2008 PG-15815					
	FULL MARKET VALUE	1,500				

53.003-1-4	Pig St 323 Vacant rural		COUNTY TAXABLE VALUE	1,500		1-293- 4
Willard Carol	Norwood-Norfolk 406201	1,500	TOWN TAXABLE VALUE	1,500		
Willard Larry	Re: No Road Frontage	1,500	SCHOOL TAXABLE VALUE	1,500		
3134 Deer Trail	X		AG002 Ag Dist #2	.00 MT		
Deland, FL 32724	X		FD034 Potsdam Fire Prot	1,500 TO M		
	ACRES 12.50		NL001 Norwood Library	1,500 TO		
	EAST-0319963 NRTH-1718626					
	DEED BOOK 1116 PG-202					
	FULL MARKET VALUE	1,500				

53.003-1-7	311 Barker Rd 112 Dairy farm		Basic Star 41854	0	0	0 30,000
Moore Roland J	Potsdam 2 407402	92,500	Silo 42100	0	6,000	6,000 6,000
Moore Kelly A	2004spl95000<	185,000	COUNTY TAXABLE VALUE	179,000		
311 Barker Rd	X		TOWN TAXABLE VALUE	179,000		
Potsdam, NY 13676	X		SCHOOL TAXABLE VALUE	149,000		
	ACRES 128.90		AG002 Ag Dist #2	.00 MT		
	EAST-0320959 NRTH-1713988		FD034 Potsdam Fire Prot	179,000 TO M		
	DEED BOOK 2004 PG-11315		6,000 EX			
	FULL MARKET VALUE	185,000				

STATE OF NEW YORK
COUNTY - St Lawrence
TOWN - Potsdam
SWIS - 407489

2 0 1 6 T E N T A T I V E A S S E S S M E N T R O L L
T A X A B L E SECTION OF THE ROLL - 1

PAGE 1034
VALUATION DATE-JUL 01, 2015
TAXABLE STATUS DATE-MAR 01, 2016

TAX MAP NUMBER SEQUENCE
UNIFORM PERCENT OF VALUE IS 100.00
UNIFORM PERCENT OF VALUE IS 100.00

TAX MAP PARCEL NUMBER	PROPERTY LOCATION & CLASS	ASSESSMENT	EXEMPTION CODE	COUNTY	TOWN	SCHOOL
CURRENT OWNERS NAME	SCHOOL DISTRICT	LAND	TAX DESCRIPTION	TAXABLE VALUE		
CURRENT OWNERS ADDRESS	PARCEL SIZE/GRID COORD	TOTAL	SPECIAL DISTRICTS	ACCOUNT NO.		
***** 53.003-1-8 *****						
53.003-1-8	281 Barker Rd					1-254- 8
Nelson Patricia P	240 Rural res		Basic Star 41854	0	0	30,000
PO Box 5	Potsdam 2 407402	68,000	COUNTY TAXABLE VALUE		90,300	
Potsdam, NY 13676	X	90,300	TOWN TAXABLE VALUE		90,300	
	X		SCHOOL TAXABLE VALUE		60,300	
	X		AG002 Ag Dist #2		.00 MT	
	ACRES 115.30		FD034 Potsdam Fire Prot		90,300 TO M	
	EAST-0319967 NRTH-1715994					
	DEED BOOK 1085 PG-492					
	FULL MARKET VALUE	90,300				
***** 53.003-1-9 *****						
53.003-1-9	234,236, 239,240 Barker Rd	34	PCT OF VALUE USED FOR EXEMPTION PURPOSES			1-275- 1
Stephenson Stanley	240 Rural res		Aged - Cou 41802	0	17,274	0
Stephenson Darlene	Potsdam 2 407402	78,000	Aged - Tow 41803	0	0	19,193
236 Barker Rd	E#236-House E#239-Trlr	112,900	Aged - Sch 41804	0	0	17,274
Potsdam, NY 13676	X		Enhanced S 41834	0	0	65,300
	X		COUNTY TAXABLE VALUE		95,626	
	ACRES 94.30		TOWN TAXABLE VALUE		93,707	
	EAST-0319701 NRTH-1712807		SCHOOL TAXABLE VALUE		30,326	
	DEED BOOK 835 PG-00563		AG002 Ag Dist #2		.00 MT	
	FULL MARKET VALUE	112,900	FD034 Potsdam Fire Prot		112,900 TO M	
***** 53.003-1-10 *****						
53.003-1-10	207,209 Barker Rd					1-224- 4
LaBrake Paul	240 Rural res		Basic Star 41854	0	0	30,000
LaBrake Christine	Potsdam 2 407402	48,300	COUNTY TAXABLE VALUE		95,000	
209 Barker Rd	93sp35200	95,000	TOWN TAXABLE VALUE		95,000	
Potsdam, NY 13676	207- Trailer		SCHOOL TAXABLE VALUE		65,000	
	X		AG002 Ag Dist #2		.00 MT	
	ACRES 24.60 BANK8888830		FD034 Potsdam Fire Prot		95,000 TO M	
	EAST-0317807 NRTH-1714173					
	DEED BOOK 1065 PG-735					
	FULL MARKET VALUE	95,000				
***** 53.003-1-11 *****						
53.003-1-11	208 Barker Rd					1-223- 2
Marsh Betty	270 Mfg housing		Aged - Cou 41802	0	6,360	0
208 Barker Rd	Potsdam 2 407402	5,700	Aged - Tow 41803	0	0	7,950
Potsdam, NY 13676	X	15,900	Aged - Sch 41804	0	0	6,360
	X		Enhanced S 41834	0	0	9,540
	X		COUNTY TAXABLE VALUE		9,540	
	FRNT 100.00 DPTH 90.00		TOWN TAXABLE VALUE		7,950	
	EAST-0318497 NRTH-1713307		SCHOOL TAXABLE VALUE		0	
	DEED BOOK 1999 PG-5489		AG002 Ag Dist #2		.00 MT	
	FULL MARKET VALUE	15,900	FD034 Potsdam Fire Prot		15,900 TO M	

STATE OF NEW YORK
COUNTY - St Lawrence
TOWN - Potsdam
SWIS - 407489

2 0 1 6 T E N T A T I V E A S S E S S M E N T R O L L
T A X A B L E SECTION OF THE ROLL - 1

PAGE 1035
VALUATION DATE-JUL 01, 2015
TAXABLE STATUS DATE-MAR 01, 2016

TAX MAP NUMBER SEQUENCE
UNIFORM PERCENT OF VALUE IS 100.00
UNIFORM PERCENT OF VALUE IS 100.00

TAX MAP PARCEL NUMBER	PROPERTY LOCATION & CLASS	ASSESSMENT	EXEMPTION CODE	COUNTY	TOWN	SCHOOL
CURRENT OWNERS NAME	SCHOOL DISTRICT	LAND	TAX DESCRIPTION	TAXABLE VALUE		
CURRENT OWNERS ADDRESS	PARCEL SIZE/GRID COORD	TOTAL	SPECIAL DISTRICTS	ACCOUNT NO.		

53.003-1-12	169 Barker Rd			53.003-1-12		*****
Jandreau Alexander Jr	210 1 Family Res		Basic Star 41854	0	0	0 30,000
Jandreau Nicole	Potsdam 2 407402	21,800	COUNTY TAXABLE VALUE	58,700		
169 Barker Rd	X	58,700	TOWN TAXABLE VALUE	58,700		
Potsdam, NY 13676	X		SCHOOL TAXABLE VALUE	28,700		
	0484sp4000		AG002 Ag Dist #2	.00 MT		
	ACRES 6.80		FD034 Potsdam Fire Prot	58,700 TO M		
	EAST-0317699 NRTH-1713625					
	DEED BOOK 2004 PG-3187					
	FULL MARKET VALUE	58,700				

53.003-1-13	163 Barker Rd			53.003-1-13		*****
Reed Stephen	210 1 Family Res		VET COM CT 41131	0	15,350	15,350 0
Reed Alice	Potsdam 2 407402	17,000	Basic Star 41854	0	0	0 30,000
163 Barker Rd	X	61,400	COUNTY TAXABLE VALUE	46,050		
Potsdam, NY 13676	X		TOWN TAXABLE VALUE	46,050		
	X		SCHOOL TAXABLE VALUE	31,400		
	ACRES 2.00		AG002 Ag Dist #2	.00 MT		
	EAST-0317202 NRTH-1713553		FD034 Potsdam Fire Prot	61,400 TO M		
	DEED BOOK 866 PG-00285					
	FULL MARKET VALUE	61,400				

53.003-1-14	142 Barker Rd			53.003-1-14		*****
Kirka James	240 Rural res		Basic Star 41854	0	0	0 30,000
Kirka Donna	Potsdam 2 407402	68,100	COUNTY TAXABLE VALUE	152,000		
142 Barker Rd	2002sp22500	152,000	TOWN TAXABLE VALUE	152,000		
Potsdam, NY 13676	X		SCHOOL TAXABLE VALUE	122,000		
	X		AG002 Ag Dist #2	.00 MT		
	ACRES 101.10		FD034 Potsdam Fire Prot	152,000 TO M		
	EAST-0318321 NRTH-1712738					
	DEED BOOK 2009 PG-10929					
	FULL MARKET VALUE	152,000				

53.003-1-15	128 Barker Rd			53.003-1-15		*****
Kirka James J Jr	270 Mfg housing		COUNTY TAXABLE VALUE	38,300		1-199- 2
Kirka James J Sr	Potsdam 2 407402	23,400	TOWN TAXABLE VALUE	38,300		
142 Barker Rd	2014sp30,000	38,300	SCHOOL TAXABLE VALUE	38,300		
Potsdam, NY 13676	X		AG002 Ag Dist #2	.00 MT		
	X		FD034 Potsdam Fire Prot	38,300 TO M		
	ACRES 8.40					
	EAST-0316704 NRTH-1712799					
	DEED BOOK 2014 PG-3155					
	FULL MARKET VALUE	38,300				

STATE OF NEW YORK
COUNTY - St Lawrence
TOWN - Potsdam
SWIS - 407489

2 0 1 6 T E N T A T I V E A S S E S S M E N T R O L L
T A X A B L E SECTION OF THE ROLL - 1

PAGE 1036
VALUATION DATE-JUL 01, 2015
TAXABLE STATUS DATE-MAR 01, 2016

TAX MAP NUMBER SEQUENCE
UNIFORM PERCENT OF VALUE IS 100.00
UNIFORM PERCENT OF VALUE IS 100.00

TAX MAP PARCEL NUMBER	PROPERTY LOCATION & CLASS	ASSESSMENT	EXEMPTION CODE	COUNTY	TOWN	SCHOOL
CURRENT OWNERS NAME	SCHOOL DISTRICT	LAND	TAX DESCRIPTION	TAXABLE VALUE		
CURRENT OWNERS ADDRESS	PARCEL SIZE/GRID COORD	TOTAL	SPECIAL DISTRICTS	ACCOUNT NO.		

53.003-1-16	59 Barker Rd			53.003-1-16		*****
Wheeler Carol F (LU)	210 1 Family Res		COUNTY TAXABLE VALUE			1-288-10
c/o Michael Wheeler	Potsdam 2 407402	14,900	TOWN TAXABLE VALUE			
Apt 204	X	92,500	SCHOOL TAXABLE VALUE			
18040 Cottage Garden Dr	X		AG002 Ag Dist #2			
Germantown, MD 20874-3765	190x195x142x184		FD034 Potsdam Fire Prot			
	FRNT 190.00 DPTH 190.00					
	EAST-0315234 NRTH-1711993					
	DEED BOOK 2007 PG-4306					
	FULL MARKET VALUE	92,500				

53.003-1-17.2	81 Barker Rd		Basic Star 41854	0	0	30,000
Wheeler John	210 1 Family Res	17,000	COUNTY TAXABLE VALUE			
Wheeler Grace	Potsdam 2 407402	98,500	TOWN TAXABLE VALUE			
81 Barker Rd	X		SCHOOL TAXABLE VALUE			
Potsdam, NY 13676	X		AG002 Ag Dist #2			
	ACRES 2.00		FD034 Potsdam Fire Prot			
	EAST-0315414 NRTH-1712550					
	DEED BOOK 1037 PG-00768					
	FULL MARKET VALUE	98,500				

53.003-1-17.11	Barker Rd			53.003-1-17.11		*****
Wheeler John L	312 Vac w/imprv	68,000	COUNTY TAXABLE VALUE			1-288- 9
81 Barker Rd	Potsdam 2 407402	68,200	TOWN TAXABLE VALUE			
Potsdam, NY 13676	X	68,200	SCHOOL TAXABLE VALUE			
	X		AG002 Ag Dist #2			
	ACRES 123.60		FD034 Potsdam Fire Prot			
	EAST-0315719 NRTH-1713730					
	DEED BOOK 2000 PG-15779					
	FULL MARKET VALUE	68,200				

53.003-1-17.12	141 Barker Rd		Basic Star 41854	0	0	26,700
LaRock Bruce	270 Mfg housing	17,500	COUNTY TAXABLE VALUE			
141 Barker Rd	Potsdam 2 407402	26,700	TOWN TAXABLE VALUE			
Potsdam, NY 13676	ACRES 2.50	26,700	SCHOOL TAXABLE VALUE			
	EAST-0316919 NRTH-1713668		AG002 Ag Dist #2			
	DEED BOOK 2007 PG-16210		FD034 Potsdam Fire Prot			
	FULL MARKET VALUE	26,700				

STATE OF NEW YORK
COUNTY - St Lawrence
TOWN - Potsdam
SWIS - 407489

2 0 1 6 T E N T A T I V E A S S E S S M E N T R O L L
T A X A B L E SECTION OF THE ROLL - 1

PAGE 1037
VALUATION DATE-JUL 01, 2015
TAXABLE STATUS DATE-MAR 01, 2016

TAX MAP NUMBER SEQUENCE
UNIFORM PERCENT OF VALUE IS 100.00
UNIFORM PERCENT OF VALUE IS 100.00

TAX MAP PARCEL NUMBER	PROPERTY LOCATION & CLASS	ASSESSMENT	EXEMPTION CODE	COUNTY	TOWN	SCHOOL
CURRENT OWNERS NAME	SCHOOL DISTRICT	LAND	TAX DESCRIPTION	TAXABLE VALUE		
CURRENT OWNERS ADDRESS	PARCEL SIZE/GRID COORD	TOTAL	SPECIAL DISTRICTS			ACCOUNT NO.

53.003-1-18	Off Pig St			53.003-1-18		*****
Sanford Gary	323 Vacant rural		COUNTY TAXABLE VALUE	26,000		1-206- 8
169 Barker Rd	Potsdam 2 407402	26,000	TOWN TAXABLE VALUE	26,000		
Potsdam, NY 13676	X	26,000	SCHOOL TAXABLE VALUE	26,000		
	X		AG002 Ag Dist #2	.00 MT		
	X		FD034 Potsdam Fire Prot	26,000 TO M		
	ACRES 55.70					
	EAST-0317467 NRTH-1715582					
	DEED BOOK 897 PG-00943					
	FULL MARKET VALUE	26,000				

53.003-1-19	134 Pig St			53.003-1-19		*****
Fuller John	105 Vac farmland		COUNTY TAXABLE VALUE	95,000		1-288- 7
Fuller Donna	Norwood-Norfolk 406201	95,000	TOWN TAXABLE VALUE	95,000		
503 Pig St	X	95,000	SCHOOL TAXABLE VALUE	95,000		
Norwood, NY 13668	X		AG002 Ag Dist #2	.00 MT		
	X		FD034 Potsdam Fire Prot	95,000 TO M		
	ACRES 198.90		NL001 Norwood Library	95,000 TO		
	EAST-0313849 NRTH-1715055					
	DEED BOOK 2002 PG-20286					
	FULL MARKET VALUE	95,000				

53.003-1-21	310 Pig St			53.003-1-21		*****
Fuller John W	312 Vac w/imprv		COUNTY TAXABLE VALUE	81,000		1-288- 8
Fuller Zachary J	Norwood-Norfolk 406201	76,000	TOWN TAXABLE VALUE	81,000		
503 Pig St	X	81,000	SCHOOL TAXABLE VALUE	81,000		
Norwood, NY 13668-3154	X		AG002 Ag Dist #2	.00 MT		
	X		FD034 Potsdam Fire Prot	81,000 TO M		
	ACRES 154.20		NL001 Norwood Library	81,000 TO		
	EAST-0316192 NRTH-1717087					
	DEED BOOK 2013 PG-4131					
	FULL MARKET VALUE	81,000				

53.003-1-22	Pig St			53.003-1-22		*****
Fuller Paul S	323 Vacant rural		COUNTY TAXABLE VALUE	5,000		1-204- 6
Fuller John W	Norwood-Norfolk 406201	5,000	TOWN TAXABLE VALUE	5,000		
503 Pig St	X	5,000	SCHOOL TAXABLE VALUE	5,000		
Norwood, NY 13668	X		AG002 Ag Dist #2	.00 MT		
	X		FD034 Potsdam Fire Prot	5,000 TO M		
	ACRES 26.50		NL001 Norwood Library	5,000 TO		
	EAST-0317548 NRTH-1718631					
	DEED BOOK 951 PG-00870					
	FULL MARKET VALUE	5,000				

STATE OF NEW YORK
COUNTY - St Lawrence
TOWN - Potsdam
SWIS - 407489

2 0 1 6 T E N T A T I V E A S S E S S M E N T R O L L
T A X A B L E SECTION OF THE ROLL - 1

PAGE 1038
VALUATION DATE-JUL 01, 2015
TAXABLE STATUS DATE-MAR 01, 2016

TAX MAP NUMBER SEQUENCE
UNIFORM PERCENT OF VALUE IS 100.00
UNIFORM PERCENT OF VALUE IS 100.00

TAX MAP PARCEL NUMBER	PROPERTY LOCATION & CLASS	ASSESSMENT	EXEMPTION CODE	COUNTY	TOWN	SCHOOL
CURRENT OWNERS NAME	SCHOOL DISTRICT	LAND	TAX DESCRIPTION	TAXABLE VALUE		
CURRENT OWNERS ADDRESS	PARCEL SIZE/GRID COORD	TOTAL	SPECIAL DISTRICTS	ACCOUNT NO.		

53.003-1-23.11	River Rd 322 Rural vac>10		COUNTY TAXABLE VALUE	53.003-1-23.11	23.11	*****
Leashomb Steven Sr	Norwood-Norfolk 406201	44,000	TOWN TAXABLE VALUE			1-169- 6
Leashomb Annette	X	44,000	SCHOOL TAXABLE VALUE			
641 Oakwood Rd	X		AG002 Ag Dist #2			.00 MT
West Jefferson, NC 28694	X		FD034 Potsdam Fire Prot			44,000 TO M
	ACRES 73.94		NL001 Norwood Library			44,000 TO
	EAST-0321896 NRTH-1719365					
	DEED BOOK 1056 PG-188					
	FULL MARKET VALUE	44,000				

53.003-1-24	Off Barker Rd 322 Rural vac>10		COUNTY TAXABLE VALUE	53.003-1-24	24	*****
Wheeler John L	Potsdam 2 407402	5,500	TOWN TAXABLE VALUE			
81 Barker Rd	Re: No Road Frontage	5,500	SCHOOL TAXABLE VALUE			
Potsdam, NY 13676	X		AG002 Ag Dist #2			.00 MT
	X		FD034 Potsdam Fire Prot			5,500 TO M
	ACRES 28.90					
	EAST-0318807 NRTH-1715827					
	DEED BOOK 2000 PG-15779					
	FULL MARKET VALUE	5,500				

53.003-1-28	Off Barker Rd 323 Vacant rural		COUNTY TAXABLE VALUE	53.003-1-28	28	*****
Zeledon Anthony	Potsdam 2 407402	1,400	TOWN TAXABLE VALUE			
PO Box 506	X	1,400	SCHOOL TAXABLE VALUE			
Waddington, NY 13694	X		AG002 Ag Dist #2			.00 MT
	X		FD034 Potsdam Fire Prot			1,400 TO M
	ACRES 4.00					
	EAST-0317883 NRTH-1715852					
	DEED BOOK 2013 PG-16891					
	FULL MARKET VALUE	1,400				

53.003-1-32	Off Barker Rd 314 Rural vac<10		COUNTY TAXABLE VALUE	53.003-1-32	32	*****
Nelson Patricia P	Potsdam 2 407402	1,200	TOWN TAXABLE VALUE			
PO Box 5	X	1,200	SCHOOL TAXABLE VALUE			
Potsdam, NY 13676	X		AG002 Ag Dist #2			.00 MT
	X		FD034 Potsdam Fire Prot			1,200 TO M
	ACRES 4.00					
	EAST-0318954 NRTH-1716545					
	DEED BOOK 2001 PG-839					
	FULL MARKET VALUE	1,200				

STATE OF NEW YORK
COUNTY - St Lawrence
TOWN - Potsdam
SWIS - 407489

2 0 1 6 T E N T A T I V E A S S E S S M E N T R O L L
T A X A B L E SECTION OF THE ROLL - 1

PAGE 1039
VALUATION DATE-JUL 01, 2015
TAXABLE STATUS DATE-MAR 01, 2016

TAX MAP NUMBER SEQUENCE
UNIFORM PERCENT OF VALUE IS 100.00
UNIFORM PERCENT OF VALUE IS 100.00

TAX MAP PARCEL NUMBER	PROPERTY LOCATION & CLASS	ASSESSMENT	EXEMPTION CODE	COUNTY	TOWN	SCHOOL
CURRENT OWNERS NAME	SCHOOL DISTRICT	LAND	TAX DESCRIPTION	TAXABLE VALUE		
CURRENT OWNERS ADDRESS	PARCEL SIZE/GRID COORD	TOTAL	SPECIAL DISTRICTS	ACCOUNT NO.		
***** 53.003-1-33 *****						
53.003-1-33	Pig St					
Colbert Charles	322 Rural vac>10		COUNTY TAXABLE VALUE	26,500		
1225 River Rd	Norwood-Norfolk 406201	26,500	TOWN TAXABLE VALUE	26,500		
Norwood, NY 13668-3112	X	26,500	SCHOOL TAXABLE VALUE	26,500		
	X		AG002 Ag Dist #2	.00	MT	
	X		FD034 Potsdam Fire Prot	26,500	TO	M
	ACRES 50.10		NL001 Norwood Library	26,500	TO	
	EAST-0315859 NRTH-1719128					
	DEED BOOK 868 PG-00833					
	FULL MARKET VALUE	26,500				
***** 53.003-1-34 *****						
53.003-1-34	185 Pig St					
Colbert Ethelda (Sue)	270 Mfg housing		Aged - Cou 41802	0	13,000	0
185 Pig St	Norwood-Norfolk 406201	16,800	Aged - Tow 41803	0	0	16,250
Norwood, NY 13668	93sp30000	32,500	Aged - Sch 41804	0	0	0
	X		Enhanced S 41834	0	0	8,125
	X		COUNTY TAXABLE VALUE	19,500		24,375
	ACRES 1.80		TOWN TAXABLE VALUE	16,250		
	EAST-0313336 NRTH-1716485		SCHOOL TAXABLE VALUE	0		
	DEED BOOK 1068 PG-192		AG002 Ag Dist #2	.00	MT	
	FULL MARKET VALUE	32,500	FD034 Potsdam Fire Prot	32,500	TO	M
			NL001 Norwood Library	32,500	TO	
***** 53.003-1-35 *****						
53.003-1-35	Pig St					1-204- 7
Fuller John Wendell	323 Vacant rural		COUNTY TAXABLE VALUE	31,900		
503 Pig St	Norwood-Norfolk 406201	31,900	TOWN TAXABLE VALUE	31,900		
Norwood, NY 13668	X	31,900	SCHOOL TAXABLE VALUE	31,900		
	X		AG002 Ag Dist #2	.00	MT	
	0384sp		FD034 Potsdam Fire Prot	31,900	TO	M
	ACRES 55.70		NL001 Norwood Library	31,900	TO	
	EAST-0312924 NRTH-1717371					
	DEED BOOK 2015 PG-13420					
	FULL MARKET VALUE	31,900				
***** 53.003-2-1.112 *****						
53.003-2-1.112	471 Barker Rd					1-170-13
Smutz Christopher	210 1 Family Res		Basic Star 41854	0	0	30,000
Smutz Kellie	Norwood-Norfolk 406201	16,700	COUNTY TAXABLE VALUE	180,100		
471 Barker Rd	97sp44000	180,100	TOWN TAXABLE VALUE	180,100		
Norwood, NY 13668	X		SCHOOL TAXABLE VALUE	150,100		
	X		AG002 Ag Dist #2	.00	MT	
	ACRES 1.70		FD034 Potsdam Fire Prot	180,100	TO	M
	EAST-0323890 NRTH-1717040		LT026 Hewittville Light	180,100	TO	M
	DEED BOOK 1105 PG-192		NL001 Norwood Library	180,100	TO	
	FULL MARKET VALUE	180,100				

STATE OF NEW YORK
COUNTY - St Lawrence
TOWN - Potsdam
SWIS - 407489

2 0 1 6 T E N T A T I V E A S S E S S M E N T R O L L
T A X A B L E SECTION OF THE ROLL - 1

PAGE 1040
VALUATION DATE-JUL 01, 2015
TAXABLE STATUS DATE-MAR 01, 2016

TAX MAP NUMBER SEQUENCE
UNIFORM PERCENT OF VALUE IS 100.00
UNIFORM PERCENT OF VALUE IS 100.00

TAX MAP PARCEL NUMBER	PROPERTY LOCATION & CLASS	ASSESSMENT	EXEMPTION CODE	COUNTY	TOWN	SCHOOL
CURRENT OWNERS NAME	SCHOOL DISTRICT	LAND	TAX DESCRIPTION	TAXABLE VALUE		ACCOUNT NO.
CURRENT OWNERS ADDRESS	PARCEL SIZE/GRID COORD	TOTAL	SPECIAL DISTRICTS			
***** 53.003-2-2.1 *****						
457 Barker Rd						1-248- 1
53.003-2-2.1	210 1 Family Res		VET COM CT 41131	0	15,500	15,500 0
Peck Robert L	Norwood-Norfolk 406201	20,000	Basic Star 41854	0	0	0 30,000
Peck Patricia F	Ref 1051/199	62,000	COUNTY TAXABLE VALUE		46,500	
457 Barker Rd	0685sp8000		TOWN TAXABLE VALUE		46,500	
Potsdam, NY 13676-0038	X		SCHOOL TAXABLE VALUE		32,000	
	ACRES 5.00		FD034 Potsdam Fire Prot		62,000 TO M	
	EAST-0323469 NRTH-1716938		NL001 Norwood Library		62,000 TO	
	DEED BOOK 2004 PG-17233					
	FULL MARKET VALUE	62,000				
***** 53.003-2-3.1 *****						
431 Barker Rd		42 PCT OF VALUE USED FOR EXEMPTION PURPOSES				1-265- 5. 1
53.003-2-3.1	240 Rural res		Vet Chg of 41003	0	0	5,456 0
Russell Marion (LU)	Potsdam 2 407402	51,800	Vet Pro Ra 41112	0	7,389	0 0
431 Barker Rd	RE: 2009/7082	59,800	Aged - Cou 41802	0	4,403	0 0
Potsdam, NY 13676	X		Aged - Tow 41803	0	0	10,271 0
	X		Aged - Sch 41804	0	0	0 5,023
	ACRES 72.20		Enhanced S 41834	0	0	0 54,777
	EAST-0322286 NRTH-1716692		COUNTY TAXABLE VALUE		48,008	
	DEED BOOK 2007 PG-1470		TOWN TAXABLE VALUE		44,073	
	FULL MARKET VALUE	59,800	SCHOOL TAXABLE VALUE		0	
			FD034 Potsdam Fire Prot		59,800 TO M	
***** 53.003-2-3.2 *****						
53.003-2-3.2	Barker Rd					1-265- 5.2
Thomas Peter W	314 Rural vac<10		COUNTY TAXABLE VALUE		1,800	
Thomas Charlotte A	Potsdam 2 407402	1,800	TOWN TAXABLE VALUE		1,800	
366 Hanson Rd	X	1,800	SCHOOL TAXABLE VALUE		1,800	
Colton, NY 13625	X		FD034 Potsdam Fire Prot		1,800 TO M	
	FRNT 200.00 DPTH 400.00					
	ACRES 1.80					
	EAST-0321555 NRTH-1715587					
	DEED BOOK 2005 PG-17427					
	FULL MARKET VALUE	1,800				
***** 53.003-2-3.3 *****						
53.003-2-3.3	353 Barker Rd					1-265- 5.3
Avadikian David B	210 1 Family Res		COUNTY TAXABLE VALUE		71,900	
Hayes Sarah M	Potsdam 2 407402	17,200	TOWN TAXABLE VALUE		71,900	
353 Barker Rd	X	71,900	SCHOOL TAXABLE VALUE		71,900	
Potsdam, NY 13676	X		FD034 Potsdam Fire Prot		71,900 TO M	
	X					
	ACRES 2.20 BANK8888869					
	EAST-0321378 NRTH-1715503					
	DEED BOOK 2015 PG-9305					
	FULL MARKET VALUE	71,900				

STATE OF NEW YORK
COUNTY - St Lawrence
TOWN - Potsdam
SWIS - 407489

2 0 1 6 T E N T A T I V E A S S E S S M E N T R O L L
T A X A B L E SECTION OF THE ROLL - 1

PAGE 1041
VALUATION DATE-JUL 01, 2015
TAXABLE STATUS DATE-MAR 01, 2016

TAX MAP NUMBER SEQUENCE
UNIFORM PERCENT OF VALUE IS 100.00
UNIFORM PERCENT OF VALUE IS 100.00

TAX MAP PARCEL NUMBER	PROPERTY LOCATION & CLASS	ASSESSMENT	EXEMPTION CODE	COUNTY	TOWN	SCHOOL
CURRENT OWNERS NAME	SCHOOL DISTRICT	LAND	TAX DESCRIPTION	TAXABLE VALUE		
CURRENT OWNERS ADDRESS	PARCEL SIZE/GRID COORD	TOTAL	SPECIAL DISTRICTS	ACCOUNT NO.		
***** 53.003-2-4 *****						
407 Barker Rd						1-229-16
53.003-2-4	210 1 Family Res		Basic Star 41854	0	0	30,000
Cota Leland	Potsdam 2 407402	16,900	COUNTY TAXABLE VALUE		57,200	
Cota Barbara	Ref 1041-62	57,200	TOWN TAXABLE VALUE		57,200	
407 Barker Rd	88sp1050-90Sp4000		SCHOOL TAXABLE VALUE		27,200	
Potsdam, NY 13676	X		FD034 Potsdam Fire Prot		57,200 TO M	
	ACRES 1.90					
	EAST-0322575 NRTH-1716270					
	DEED BOOK 1041 PG-00064					
	FULL MARKET VALUE	57,200				
***** 53.003-2-5 *****						
397 Barker Rd						1-271-10
53.003-2-5	210 1 Family Res		Basic Star 41854	0	0	25,700
Hotte Kevin	Potsdam 2 407402	16,700	COUNTY TAXABLE VALUE		25,700	
Hotte Carin A	X	25,700	TOWN TAXABLE VALUE		25,700	
397 Barker Rd	88sp22500		SCHOOL TAXABLE VALUE		0	
Potsdam, NY 13676	X		FD034 Potsdam Fire Prot		25,700 TO M	
	ACRES 1.70					
	EAST-0322400 NRTH-1716093					
	DEED BOOK 2013 PG-14736					
	FULL MARKET VALUE	25,700				
***** 53.003-2-6 *****						
390 Barker Rd						1-253- 8
53.003-2-6	210 1 Family Res		COUNTY TAXABLE VALUE		68,200	
Crump Robert	Potsdam 2 407402	11,300	TOWN TAXABLE VALUE		68,200	
Crump Rhiannon	X	68,200	SCHOOL TAXABLE VALUE		68,200	
390 Barker Rd	X		FD034 Potsdam Fire Prot		68,200 TO M	
Potsdam, NY 13676	X					
	ACRES 1.30					
	EAST-0322492 NRTH-1715850					
	DEED BOOK 2008 PG-15717					
	FULL MARKET VALUE	68,200				
***** 53.003-2-7 *****						
19 Barker Rd Ext						1-232-14
53.003-2-7	210 1 Family Res		Basic Star 41854	0	0	30,000
MacDonald Robert	Potsdam 2 407402	12,000	COUNTY TAXABLE VALUE		88,700	
MacDonald Pamela	X	88,700	TOWN TAXABLE VALUE		88,700	
19 Barker Rd Ext	X		SCHOOL TAXABLE VALUE		58,700	
Potsdam, NY 13676	X		FD034 Potsdam Fire Prot		88,700 TO M	
	ACRES 2.00					
	EAST-0322486 NRTH-1715646					
	DEED BOOK 883 PG-00538					
	FULL MARKET VALUE	88,700				

STATE OF NEW YORK
 COUNTY - St Lawrence
 TOWN - Potsdam
 SWIS - 407489

2 0 1 6 T E N T A T I V E A S S E S S M E N T R O L L
 T A X A B L E SECTION OF THE ROLL - 1

PAGE 1042
 VALUATION DATE-JUL 01, 2015
 TAXABLE STATUS DATE-MAR 01, 2016

TAX MAP NUMBER SEQUENCE
 UNIFORM PERCENT OF VALUE IS 100.00
 UNIFORM PERCENT OF VALUE IS 100.00

TAX MAP PARCEL NUMBER	PROPERTY LOCATION & CLASS	ASSESSMENT	EXEMPTION CODE	COUNTY	TOWN	SCHOOL
CURRENT OWNERS NAME	SCHOOL DISTRICT	LAND	TAX DESCRIPTION	TAXABLE VALUE		
CURRENT OWNERS ADDRESS	PARCEL SIZE/GRID COORD	TOTAL	SPECIAL DISTRICTS	ACCOUNT NO.		
***** 53.003-2-8 *****						
402 Barker Rd						1-211- 7
53.003-2-8	210 1 Family Res		VET WAR CT 41121	0	4,845	4,845 0
Peters Irene-LU	Potsdam 2 407402	7,300	Aged - Cou 41802	0	8,237	0 0
402 Barker Rd	X	32,300	Aged - Tow 41803	0	0	13,728 0
Potsdam, NY 13676	X		Aged - Sch 41804	0	0	0 9,690
	X		Enhanced S 41834	0	0	0 22,610
	FRNT 90.00 DPTH 270.00		COUNTY TAXABLE VALUE		19,218	
	EAST-0322749 NRTH-1715939		TOWN TAXABLE VALUE		13,727	
	DEED BOOK 2009 PG-12723		SCHOOL TAXABLE VALUE		0	
	FULL MARKET VALUE	32,300	FD034 Potsdam Fire Prot		32,300	TO M
***** 53.003-2-9 *****						
406 Barker Rd						1-262-12
53.003-2-9	210 1 Family Res		COUNTY TAXABLE VALUE		46,700	
Hooper Ricky G	Potsdam 2 407402	7,000	TOWN TAXABLE VALUE		46,700	
Hooper Jane H	89sp14700	46,700	SCHOOL TAXABLE VALUE		46,700	
2892 State Highway 72	X		FD034 Potsdam Fire Prot		46,700	TO M
Potsdam, NY 13676	X					
	FRNT 110.00 DPTH 110.00					
	EAST-0322784 NRTH-1716066					
	DEED BOOK 1036 PG-00419					
	FULL MARKET VALUE	46,700				
***** 53.003-2-10 *****						
422 Barker Rd						1-187- 9
53.003-2-10	210 1 Family Res		Enhanced S 41834	0	0	0 49,800
Coller Joyce	Potsdam 2 407402	8,000	COUNTY TAXABLE VALUE		49,800	
422 Barker Rd	X	49,800	TOWN TAXABLE VALUE		49,800	
Potsdam, NY 13676	X		SCHOOL TAXABLE VALUE		0	
	X		FD034 Potsdam Fire Prot		49,800	TO M
	FRNT 110.00 DPTH 150.00					
	EAST-0323063 NRTH-1716226					
	DEED BOOK 735 PG-00236					
	FULL MARKET VALUE	49,800				
***** 53.003-2-14.11 *****						
50 Barker Rd Ext		84 PCT OF VALUE USED FOR EXEMPTION PURPOSES				1-218-13. 1
53.003-2-14.11	270 Mfg housing		VET WAR CT 41121	0	6,804	6,804 0
Hollinger Mike	Potsdam 2 407402	24,800	Basic Star 41854	0	0	0 30,000
Hollinger Nancy	95sp4000	54,000	COUNTY TAXABLE VALUE		47,196	
50 Barker Rd Ext	X		TOWN TAXABLE VALUE		47,196	
Potsdam, NY 13676	X		SCHOOL TAXABLE VALUE		24,000	
	ACRES 25.70		FD034 Potsdam Fire Prot		54,000	TO M
	EAST-0322579 NRTH-1715056		LT026 Hewittville Light		54,000	TO M
	DEED BOOK 1089 PG-1037					
	FULL MARKET VALUE	54,000				

STATE OF NEW YORK
COUNTY - St Lawrence
TOWN - Potsdam
SWIS - 407489

2 0 1 6 T E N T A T I V E A S S E S S M E N T R O L L
T A X A B L E SECTION OF THE ROLL - 1

PAGE 1043
VALUATION DATE-JUL 01, 2015
TAXABLE STATUS DATE-MAR 01, 2016

TAX MAP NUMBER SEQUENCE
UNIFORM PERCENT OF VALUE IS 100.00
UNIFORM PERCENT OF VALUE IS 100.00

TAX MAP PARCEL NUMBER	PROPERTY LOCATION & CLASS	ASSESSMENT	EXEMPTION CODE	COUNTY	TOWN	SCHOOL
CURRENT OWNERS NAME	SCHOOL DISTRICT	LAND	TAX DESCRIPTION	TAXABLE VALUE		
CURRENT OWNERS ADDRESS	PARCEL SIZE/GRID COORD	TOTAL	SPECIAL DISTRICTS	ACCOUNT NO.		
***** 53.003-2-14.12 *****						
364 Barker Rd	210 1 Family Res		Enhanced S 41834	0	0	0 65,300
53.003-2-14.12	Potsdam 2 407402	19,000	COUNTY TAXABLE VALUE		110,200	
Hollinger Helen			TOWN TAXABLE VALUE		110,200	
364 Barker Rd	ACRES 4.00	110,200	SCHOOL TAXABLE VALUE		44,900	
Potsdam, NY 13676	EAST-0322059 NRTH-1715306		FD034 Potsdam Fire Prot		110,200 TO M	
	DEED BOOK 2015 PG-11178		LT026 Hewittville Light		110,200 TO M	
	FULL MARKET VALUE	110,200				
***** 53.003-2-14.21 *****						
360 Barker Rd	210 1 Family Res		COUNTY TAXABLE VALUE		99,800	1-218-13.2
53.003-2-14.21	Potsdam 2 407402	16,500	TOWN TAXABLE VALUE		99,800	
Hollinger Helen M			SCHOOL TAXABLE VALUE		99,800	
364 Barker Rd	X	99,800	FD034 Potsdam Fire Prot		99,800 TO M	
Potsdam, NY 13676	X		LT026 Hewittville Light		99,800 TO M	
	ACRES 1.30					
	EAST-0321760 NRTH-1715328					
	DEED BOOK 1078 PG-71					
	FULL MARKET VALUE	99,800				
***** 53.003-2-14.22 *****						
Barker Rd	314 Rural vac<10		COUNTY TAXABLE VALUE		3,500	
53.003-2-14.22	Potsdam 2 407402	3,500	TOWN TAXABLE VALUE		3,500	
Hollinger Helen			SCHOOL TAXABLE VALUE		3,500	
364 Barker Rd	FRNT 1.00 DPTH 245.00	3,500	FD034 Potsdam Fire Prot		3,500 TO M	
Potsdam, NY 13676	EAST-0321904 NRTH-1715334		LT026 Hewittville Light		3,500 TO M	
	DEED BOOK 2015 PG-11178					
	FULL MARKET VALUE	3,500				
***** 53.003-2-15 *****						
352 Barker Rd	210 1 Family Res		Basic Star 41854	0	0	1-265- 9
53.003-2-15	Potsdam 2 407402	16,000	COUNTY TAXABLE VALUE		155,000	30,000
Johnson Christopher T			TOWN TAXABLE VALUE		155,000	
Johnson Julie L	X	155,000	SCHOOL TAXABLE VALUE		125,000	
352 Barker Rd	X		FD034 Potsdam Fire Prot		155,000 TO M	
Potsdam, NY 13676	87sp1800vac					
	ACRES 1.00 BANK8888830					
	EAST-0321573 NRTH-1715215					
	DEED BOOK 2015 PG-15661					
	FULL MARKET VALUE	155,000				
***** 53.003-2-16.1 *****						
525 River Rd	220 2 Family Res		Basic Star 41854	0	0	1-244- 5
53.003-2-16.1	Potsdam 2 407402	16,900	COUNTY TAXABLE VALUE		128,500	30,000
Murray Douglas N			TOWN TAXABLE VALUE		128,500	
525 River Rd	Reference 994-880	128,500	SCHOOL TAXABLE VALUE		98,500	
Potsdam, NY 13676	89sp30000		FD034 Potsdam Fire Prot		128,500 TO M	
	X		LT026 Hewittville Light		128,500 TO M	
	ACRES 6.90 BANK8888869					
	EAST-0322925 NRTH-1714550					
	DEED BOOK 2005 PG-1269					
	FULL MARKET VALUE	128,500				

STATE OF NEW YORK
COUNTY - St Lawrence
TOWN - Potsdam
SWIS - 407489

2 0 1 6 T E N T A T I V E A S S E S S M E N T R O L L
T A X A B L E SECTION OF THE ROLL - 1

PAGE 1044
VALUATION DATE-JUL 01, 2015
TAXABLE STATUS DATE-MAR 01, 2016

TAX MAP NUMBER SEQUENCE
UNIFORM PERCENT OF VALUE IS 100.00
UNIFORM PERCENT OF VALUE IS 100.00

TAX MAP PARCEL NUMBER	PROPERTY LOCATION & CLASS	ASSESSMENT	EXEMPTION CODE	COUNTY	TOWN	SCHOOL
CURRENT OWNERS NAME	SCHOOL DISTRICT	LAND	TAX DESCRIPTION	TAXABLE VALUE		
CURRENT OWNERS ADDRESS	PARCEL SIZE/GRID COORD	TOTAL	SPECIAL DISTRICTS	ACCOUNT NO.		
***** 53.003-2-18 *****						
53.003-2-18	521 River Rd					1-164- 3
Weller Kevin J	240 Rural res		COUNTY TAXABLE VALUE	70,100		
Mulvana Sally K	Potsdam 2 407402	47,000	TOWN TAXABLE VALUE	70,100		
PO Box 393	X	70,100	SCHOOL TAXABLE VALUE	70,100		
Brasher Falls, NY 13613	X		FD034 Potsdam Fire Prot	70,100	TO M	
	1984sp29000		LT026 Hewittville Light	70,100	TO M	
	ACRES 51.50					
	EAST-0322767 NRTH-1713574					
	DEED BOOK 2013 PG-18521					
	FULL MARKET VALUE	70,100				
***** 53.003-2-19 *****						
53.003-2-19	519 River Rd					1-287- 7
Jerome Timothy	210 1 Family Res		RPTL466_f 41692	0	3,000	0
Jerome Tamara	Potsdam 2 407402	7,500	Basic Star 41854	0	0	30,000
519 River Rd	92sp19300/94sp40500	57,300	COUNTY TAXABLE VALUE	54,300		
Potsdam, NY 13676	88sp33250		TOWN TAXABLE VALUE	57,300		
	X		SCHOOL TAXABLE VALUE	27,300		
	FRNT 100.00 DPTH 200.00		FD034 Potsdam Fire Prot	57,300	TO M	
	EAST-0323448 NRTH-1713813		LT026 Hewittville Light	57,300	TO M	
	DEED BOOK 1082 PG-1143					
	FULL MARKET VALUE	57,300				
***** 53.003-2-20 *****						
53.003-2-20	503 River Rd					1-228-12
Smith James H	210 1 Family Res		Enhanced S 41834	0	0	52,400
Smith Wendy S	Potsdam 2 407402	8,200	COUNTY TAXABLE VALUE	52,400		
503 River Rd	2007sp35000	52,400	TOWN TAXABLE VALUE	52,400		
Potsdam, NY 13676	X		SCHOOL TAXABLE VALUE	0		
	X		FD034 Potsdam Fire Prot	52,400	TO M	
	FRNT 100.00 DPTH 200.00		LT026 Hewittville Light	52,400	TO M	
	BANK8888830					
	EAST-0323424 NRTH-1713705					
	DEED BOOK 2007 PG-10215					
	FULL MARKET VALUE	52,400				
***** 53.003-2-22.1 *****						
53.003-2-22.1	498 River Rd					1-237- 3
McNamara Mary Jo	210 1 Family Res - WTRFNT		Basic Star 41854	0	0	30,000
498 River Rd	Potsdam 2 407402	18,400	COUNTY TAXABLE VALUE	92,900		
Potsdam, NY 13676	X	92,900	TOWN TAXABLE VALUE	92,900		
	93sp75000		SCHOOL TAXABLE VALUE	62,900		
	0984sp16000		FD034 Potsdam Fire Prot	92,900	TO M	
	FRNT 200.00 DPTH 155.00		LT026 Hewittville Light	92,900	TO M	
	EAST-0323620 NRTH-1713591					
	DEED BOOK 1074 PG-749					
	FULL MARKET VALUE	92,900				

STATE OF NEW YORK
COUNTY - St Lawrence
TOWN - Potsdam
SWIS - 407489

2 0 1 6 T E N T A T I V E A S S E S S M E N T R O L L
T A X A B L E SECTION OF THE ROLL - 1

PAGE 1045
VALUATION DATE-JUL 01, 2015
TAXABLE STATUS DATE-MAR 01, 2016

TAX MAP NUMBER SEQUENCE
UNIFORM PERCENT OF VALUE IS 100.00
UNIFORM PERCENT OF VALUE IS 100.00

TAX MAP PARCEL NUMBER	PROPERTY LOCATION & CLASS	ASSESSMENT	EXEMPTION CODE	COUNTY	TOWN	SCHOOL
CURRENT OWNERS NAME	SCHOOL DISTRICT	LAND	TAX DESCRIPTION	TAXABLE VALUE		
CURRENT OWNERS ADDRESS	PARCEL SIZE/GRID COORD	TOTAL	SPECIAL DISTRICTS			ACCOUNT NO.
***** 53.003-2-24.1 *****						
488 River Rd						1-237- 5.1
53.003-2-24.1	210 1 Family Res - WTRFNT		Vet Chg of 41003	0	0	32,093 0
Mayo Roy H	Potsdam 2 407402	14,600	Vet Pro Ra 41112	0	46,323	0 0
Mayo Patricia V	X	62,000	Enhanced S 41834	0	0	0 62,000
488 River Rd	X		COUNTY TAXABLE VALUE		15,677	
Potsdam, NY 13676	X		TOWN TAXABLE VALUE		29,907	
	FRNT 150.00 DPTH 184.00		SCHOOL TAXABLE VALUE		0	
PRIOR OWNER ON 3/01/2016	EAST-0323630 NRTH-1713445		FD034 Potsdam Fire Prot		62,000	TO M
Mayo Roy H	DEED BOOK 2016 PG-2310		LT026 Hewittville Light		62,000	TO M
	FULL MARKET VALUE	62,000				
***** 53.003-2-25.1 *****						
484 River Rd						1-244-11
53.003-2-25.1	210 1 Family Res - WTRFNT		Enhanced S 41834	0	0	0 65,300
White Joseph V	Potsdam 2 407402	15,700	COUNTY TAXABLE VALUE		99,200	
484 River Rd	X	99,200	TOWN TAXABLE VALUE		99,200	
Potsdam, NY 13676	89sp35000		SCHOOL TAXABLE VALUE		33,900	
	154x194x193x268(193'wf)		FD034 Potsdam Fire Prot		99,200	TO M
	FRNT 154.00 DPTH 231.00		LT026 Hewittville Light		99,200	TO M
	EAST-0323615 NRTH-1713278					
	DEED BOOK 1104 PG-60					
	FULL MARKET VALUE	99,200				
***** 53.003-2-27 *****						
474 River Rd						1-197- 2
53.003-2-27	210 1 Family Res - WTRFNT		VET COM CT 41131	0	20,000	20,000 0
Hollinger Glenn	Potsdam 2 407402	21,500	Enhanced S 41834	0	0	0 65,300
Hollinger Brenda	X	98,300	COUNTY TAXABLE VALUE		78,300	
474 River Rd	Riverfront 330'		TOWN TAXABLE VALUE		78,300	
Potsdam, NY 13676	X		SCHOOL TAXABLE VALUE		33,000	
	ACRES 2.50		FD034 Potsdam Fire Prot		98,300	TO M
	EAST-0323631 NRTH-1713028		LT026 Hewittville Light		98,300	TO M
	DEED BOOK 854 PG-00501					
	FULL MARKET VALUE	98,300				
***** 53.003-2-28.1 *****						
466,468 River Rd						1-169- 4
53.003-2-28.1	484 1 use sm bld - WTRFNT		VET WAR CT 41121	0	2,538	2,538 0
Schaffer John	Potsdam 2 407402	19,000	COUNTY TAXABLE VALUE		44,462	
8 Eastview Hts	E#466-Ofc Bldg E#468-Trlr	47,000	TOWN TAXABLE VALUE		44,462	
Norfolk, NY 13667	2002sp38700		SCHOOL TAXABLE VALUE		47,000	
	Riverfront 100'		FD034 Potsdam Fire Prot		47,000	TO M
	FRNT 100.00 DPTH 420.00		LT026 Hewittville Light		47,000	TO M
	EAST-0323624 NRTH-1712829					
	DEED BOOK 2005 PG-2276					
	FULL MARKET VALUE	47,000				

STATE OF NEW YORK
COUNTY - St Lawrence
TOWN - Potsdam
SWIS - 407489

2 0 1 6 T E N T A T I V E A S S E S S M E N T R O L L
T A X A B L E SECTION OF THE ROLL - 1

PAGE 1046
VALUATION DATE-JUL 01, 2015
TAXABLE STATUS DATE-MAR 01, 2016

TAX MAP NUMBER SEQUENCE
UNIFORM PERCENT OF VALUE IS 100.00
UNIFORM PERCENT OF VALUE IS 100.00

TAX MAP PARCEL NUMBER	PROPERTY LOCATION & CLASS	ASSESSMENT	EXEMPTION CODE	COUNTY	TOWN	SCHOOL	ACCOUNT NO.
CURRENT OWNERS NAME	SCHOOL DISTRICT	LAND	TAX DESCRIPTION	TAXABLE VALUE			
CURRENT OWNERS ADDRESS	PARCEL SIZE/GRID COORD	TOTAL	SPECIAL DISTRICTS				
***** 53.003-2-28.2 *****							
464 River Rd							
53.003-2-28.2	210 1 Family Res - WTRFNT		VET COM CT 41131	0	20,000	20,000	0
Burke Randy	Potsdam 2 407402	21,200	VET DIS CT 41141	0	40,000	40,000	0
Burke Linda	X	115,900	Enhanced S 41834	0	0	0	65,300
464 River Rd	Riverfront 219'		COUNTY TAXABLE VALUE		55,900		
Potsdam, NY 13676-3105	88sp60000		TOWN TAXABLE VALUE		55,900		
	ACRES 2.20		SCHOOL TAXABLE VALUE		50,600		
	EAST-0323608 NRTH-1712670		FD034 Potsdam Fire Prot		115,900	TO M	
	DEED BOOK 1102 PG-134		LT026 Hewittville Light		115,900	TO M	
	FULL MARKET VALUE	115,900					
***** 53.003-2-29 *****							
452 River Rd							1-206- 3
53.003-2-29	210 1 Family Res - WTRFNT		VET WAR CT 41121	0	12,000	12,000	0
Gibbs Robert A	Potsdam 2 407402	21,000	Basic Star 41854	0	0	0	30,000
Gibbs Susan	X	155,000	COUNTY TAXABLE VALUE		143,000		
452 River Rd	Riverfront 200'		TOWN TAXABLE VALUE		143,000		
Potsdam, NY 13676	X		SCHOOL TAXABLE VALUE		125,000		
	ACRES 2.00		FD034 Potsdam Fire Prot		155,000	TO M	
	EAST-0323560 NRTH-1712466						
	DEED BOOK 734 PG-00366						
	FULL MARKET VALUE	155,000					
***** 53.003-2-30 *****							
448 River Rd							1-267- 9
53.003-2-30	210 1 Family Res - WTRFNT		Basic Star 41854	0	0	0	30,000
Schaberg Albert	Potsdam 2 407402	20,400	COUNTY TAXABLE VALUE		130,200		
Schaberg Gail	X	130,200	TOWN TAXABLE VALUE		130,200		
448 River Rd	Riverfront 150'		SCHOOL TAXABLE VALUE		100,200		
Potsdam, NY 13676	X		FD034 Potsdam Fire Prot		130,200	TO M	
	ACRES 1.40						
	EAST-0323523 NRTH-1712294						
	DEED BOOK 839 PG-00584						
	FULL MARKET VALUE	130,200					
***** 53.003-2-32 *****							
437 River Rd							1-266-11
53.003-2-32	210 1 Family Res		Basic Star 41854	0	0	0	30,000
Drummond Diane M	Potsdam 2 407402	8,200	COUNTY TAXABLE VALUE		88,200		
437 River Rd	X	88,200	TOWN TAXABLE VALUE		88,200		
Potsdam, NY 13676	86sp46000		SCHOOL TAXABLE VALUE		58,200		
	X		FD034 Potsdam Fire Prot		88,200	TO M	
	FRNT 100.00 DPTH 233.00						
	EAST-0323103 NRTH-1712111						
	DEED BOOK 1001 PG-00024						
	FULL MARKET VALUE	88,200					

STATE OF NEW YORK
 COUNTY - St Lawrence
 TOWN - Potsdam
 SWIS - 407489

2 0 1 6 T E N T A T I V E A S S E S S M E N T R O L L
 T A X A B L E SECTION OF THE ROLL - 1

PAGE 1047
 VALUATION DATE-JUL 01, 2015
 TAXABLE STATUS DATE-MAR 01, 2016

TAX MAP NUMBER SEQUENCE
 UNIFORM PERCENT OF VALUE IS 100.00
 UNIFORM PERCENT OF VALUE IS 100.00

TAX MAP PARCEL NUMBER	PROPERTY LOCATION & CLASS	ASSESSMENT	EXEMPTION CODE	COUNTY	TOWN	SCHOOL
CURRENT OWNERS NAME	SCHOOL DISTRICT	LAND	TAX DESCRIPTION	TAXABLE VALUE		
CURRENT OWNERS ADDRESS	PARCEL SIZE/GRID COORD	TOTAL	SPECIAL DISTRICTS	ACCOUNT NO.		

53.003-2-33	River Rd 314 Rural vac<10		COUNTY TAXABLE VALUE	6,000		1-266-12
Drummond Diane	Potsdam 2 407402	6,000	TOWN TAXABLE VALUE	6,000		
Rutiger Lance	94sp4000	6,000	SCHOOL TAXABLE VALUE	6,000		
Attn: Rutiger, Lance	X		FD034 Potsdam Fire Prot	6,000	TO M	
437 River Rd	X					
Potsdam, NY 13676	FRNT 100.00 DPTH 207.00					
	EAST-0323131 NRTH-1712233					
	DEED BOOK 1081 PG-797					
	FULL MARKET VALUE	6,000				

53.003-2-34	447 River Rd		Basic Star 41854	0		1-253-11
Hartman Mark S	Potsdam 2 407402	13,600	COUNTY TAXABLE VALUE	187,600		30,000
Hartman Adrienne S	2000sp7500	187,600	TOWN TAXABLE VALUE	187,600		
447 River Rd	X		SCHOOL TAXABLE VALUE	157,600		
Potsdam, NY 13676	X		FD034 Potsdam Fire Prot	187,600	TO M	
	FRNT 167.00 DPTH 233.00					
	EAST-0323158 NRTH-1712366					
	DEED BOOK 2000 PG-14227					
	FULL MARKET VALUE	187,600				

53.003-2-35	453 River Rd		Basic Star 41854	0		1-239- 5. 2
Berkman Richard W	Potsdam 2 407402	13,500	COUNTY TAXABLE VALUE	162,800		30,000
Berkman Jessica J	2007sp155000	162,800	TOWN TAXABLE VALUE	162,800		
453 River Rd	X		SCHOOL TAXABLE VALUE	132,800		
Potsdam, NY 13676	92sp136000		FD034 Potsdam Fire Prot	162,800	TO M	
	FRNT 167.00 DPTH 207.00					
	EAST-0323193 NRTH-1712535					
	DEED BOOK 2007 PG-17160					
	FULL MARKET VALUE	162,800				

53.003-2-36.1	465 River Rd		Basic Star 41854	0		1-169- 5
Bigwarfe Brooks	Potsdam 2 407402	16,700	COUNTY TAXABLE VALUE	130,700		30,000
Bigwarfe Joanne	89sp4000	130,700	TOWN TAXABLE VALUE	130,700		
465 River Rd	Ref2000/16743		SCHOOL TAXABLE VALUE	100,700		
Potsdam, NY 13676	X		FD034 Potsdam Fire Prot	130,700	TO M	
	ACRES 1.70					
	EAST-0323244 NRTH-1712820					
	DEED BOOK 1060 PG-1082					
	FULL MARKET VALUE	130,700				

STATE OF NEW YORK
COUNTY - St Lawrence
TOWN - Potsdam
SWIS - 407489

2 0 1 6 T E N T A T I V E A S S E S S M E N T R O L L
T A X A B L E SECTION OF THE ROLL - 1

PAGE 1048
VALUATION DATE-JUL 01, 2015
TAXABLE STATUS DATE-MAR 01, 2016

TAX MAP NUMBER SEQUENCE
UNIFORM PERCENT OF VALUE IS 100.00
UNIFORM PERCENT OF VALUE IS 100.00

TAX MAP PARCEL NUMBER	PROPERTY LOCATION & CLASS	ASSESSMENT	EXEMPTION CODE	COUNTY	TOWN	SCHOOL
CURRENT OWNERS NAME	SCHOOL DISTRICT	LAND	TAX DESCRIPTION	TAXABLE VALUE		
CURRENT OWNERS ADDRESS	PARCEL SIZE/GRID COORD	TOTAL	SPECIAL DISTRICTS	ACCOUNT NO.		

53.003-2-37	41 Barker Rd Ext			53.003-2-37		*****
Preston Michael	210 1 Family Res		Basic Star 41854	0	0	0
41 Barker Rd Ext	Potsdam 2 407402	13,200	COUNTY TAXABLE VALUE		86,200	1-218-13. 2
Potsdam, NY 13676	2008sp38000	86,200	TOWN TAXABLE VALUE		86,200	
	2009sp90000		SCHOOL TAXABLE VALUE		56,200	
	X		FD034 Potsdam Fire Prot		86,200	TO M
	ACRES 3.20 BANK8888869		LT026 Hewittville Light		86,200	TO M
	EAST-0322872 NRTH-1715563					
	DEED BOOK 2012 PG-9246					
	FULL MARKET VALUE	86,200				

53.003-2-38	414 Barker Rd			53.003-2-38		*****
Adams Michael	210 1 Family Res		Basic Star 41854	0	0	0
414 Barker Rd	Potsdam 2 407402	22,200	Dis & Lim 41933	0	0	12,400
Potsdam, NY 13676	X	124,000	COUNTY TAXABLE VALUE		124,000	
	X		TOWN TAXABLE VALUE		111,600	
	X		SCHOOL TAXABLE VALUE		94,000	
	ACRES 7.20		FD034 Potsdam Fire Prot		124,000	TO M
	EAST-0323091 NRTH-1715843					
	DEED BOOK 918 PG-00776					
	FULL MARKET VALUE	124,000				

53.003-2-39	River Rd			53.003-2-39		*****
Schaberg Albert	314 Rural vac<10 - WTRFNT		COUNTY TAXABLE VALUE		30,200	
Schaberg Gail	Potsdam 2 407402	30,200	TOWN TAXABLE VALUE		30,200	
448 River Rd	94sp22000	30,200	SCHOOL TAXABLE VALUE		30,200	
Potsdam, NY 13676	150'rvft		FD034 Potsdam Fire Prot		30,200	TO M
	X					
	ACRES 1.40					
	EAST-0323456 NRTH-1712154					
	DEED BOOK 1083 PG-915					
	FULL MARKET VALUE	30,200				

53.003-2-40	River Rd			53.003-2-40		*****
Adams Phillip	312 Vac w/imprv		COUNTY TAXABLE VALUE		75,400	
Adams Allison	Norwood-Norfolk 406201	68,800	TOWN TAXABLE VALUE		75,400	
8035 US Highway 11	ACRES 111.80	75,400	SCHOOL TAXABLE VALUE		75,400	
Potsdam, NY 13676	EAST-0322702 NRTH-1718633		FD034 Potsdam Fire Prot		75,400	TO M
	DEED BOOK 2003 PG-841		NL001 Norwood Library		75,400	TO
	FULL MARKET VALUE	75,400				

STATE OF NEW YORK
COUNTY - St Lawrence
TOWN - Potsdam
SWIS - 407489

2 0 1 6 T E N T A T I V E A S S E S S M E N T R O L L
T A X A B L E SECTION OF THE ROLL - 1

PAGE 1049
VALUATION DATE-JUL 01, 2015
TAXABLE STATUS DATE-MAR 01, 2016

TAX MAP NUMBER SEQUENCE
UNIFORM PERCENT OF VALUE IS 100.00
UNIFORM PERCENT OF VALUE IS 100.00

TAX MAP PARCEL NUMBER	PROPERTY LOCATION & CLASS	ASSESSMENT	EXEMPTION CODE	COUNTY	TOWN	SCHOOL
CURRENT OWNERS NAME	SCHOOL DISTRICT	LAND	TAX DESCRIPTION	TAXABLE VALUE		
CURRENT OWNERS ADDRESS	PARCEL SIZE/GRID COORD	TOTAL	SPECIAL DISTRICTS			ACCOUNT NO.
***** 53.003-2-41 *****						
	701 River Rd					1-282-13
53.003-2-41	210 1 Family Res		VET WAR CT 41121	0	12,000	12,000 0
Valade Doreen	Norwood-Norfolk 406201	16,300	Enhanced S 41834	0	0	0 65,300
701 River Rd	X	108,300	COUNTY TAXABLE VALUE		96,300	
Norwood, NY 13668	X		TOWN TAXABLE VALUE		96,300	
	X		SCHOOL TAXABLE VALUE		43,000	
	ACRES 1.30		FD034 Potsdam Fire Prot		108,300	TO M
	EAST-0324319 NRTH-1718711		NL001 Norwood Library		108,300	TO
	DEED BOOK 701 PG-00133					
	FULL MARKET VALUE	108,300				
***** 53.003-2-42 *****						
	693 River Rd					1-265-12
53.003-2-42	210 1 Family Res		Basic Star 41854	0	0	0 30,000
Orologio Antonio L	Norwood-Norfolk 406201	15,200	COUNTY TAXABLE VALUE		55,000	
1074 River Rd	2011sp16500	55,000	TOWN TAXABLE VALUE		55,000	
Norwood, NY 13668	X		SCHOOL TAXABLE VALUE		25,000	
	X		FD034 Potsdam Fire Prot		55,000	TO M
	FRNT 200.00 DPTH 171.00		NL001 Norwood Library		55,000	TO
	EAST-0324297 NRTH-1718502					
	DEED BOOK 2011 PG-2858					
	FULL MARKET VALUE	55,000				
***** 53.003-2-44 *****						
	673 River Rd					1-170-12.3
53.003-2-44	210 1 Family Res		Basic Star 41854	0	0	0 30,000
Gushlaw James L	Norwood-Norfolk 406201	17,000	COUNTY TAXABLE VALUE		68,800	
PO Box 691	2006sp67500<	68,800	TOWN TAXABLE VALUE		68,800	
Potsdam, NY 13676	X		SCHOOL TAXABLE VALUE		38,800	
	X		FD034 Potsdam Fire Prot		68,800	TO M
	ACRES 1.90 BANK8888870		LT026 Hewittville Light		68,800	TO M
	EAST-0324093 NRTH-1718069		NL001 Norwood Library		68,800	TO
	DEED BOOK 2006 PG-5957					
	FULL MARKET VALUE	68,800				
***** 53.003-2-45 *****						
	River Rd					1-170-12.2
53.003-2-45	314 Rural vac<10		COUNTY TAXABLE VALUE		2,500	
Gushlaw James L	Norwood-Norfolk 406201	2,500	TOWN TAXABLE VALUE		2,500	
PO Box 691	X	2,500	SCHOOL TAXABLE VALUE		2,500	
Potsdam, NY 13676	X		FD034 Potsdam Fire Prot		2,500	TO M
	X		NL001 Norwood Library		2,500	TO
	ACRES 1.90 BANK8888870					
	EAST-0324049 NRTH-1717872					
	DEED BOOK 2006 PG-5957					
	FULL MARKET VALUE	2,500				

STATE OF NEW YORK
COUNTY - St Lawrence
TOWN - Potsdam
SWIS - 407489

2 0 1 6 T E N T A T I V E A S S E S S M E N T R O L L
T A X A B L E SECTION OF THE ROLL - 1

PAGE 1050
VALUATION DATE-JUL 01, 2015
TAXABLE STATUS DATE-MAR 01, 2016

TAX MAP NUMBER SEQUENCE
UNIFORM PERCENT OF VALUE IS 100.00
UNIFORM PERCENT OF VALUE IS 100.00

TAX MAP PARCEL NUMBER	PROPERTY LOCATION & CLASS	ASSESSMENT	EXEMPTION CODE	COUNTY	TOWN	SCHOOL
CURRENT OWNERS NAME	SCHOOL DISTRICT	LAND	TAX DESCRIPTION	TAXABLE VALUE		
CURRENT OWNERS ADDRESS	PARCEL SIZE/GRID COORD	TOTAL	SPECIAL DISTRICTS	ACCOUNT NO.		
***** 53.003-2-46 *****						
53.003-2-46	657 River Rd					1-170-12. 2
Bellardini Drucille (LU)	210 1 Family Res		Basic Star 41854	0	0	30,000
657 River Rd	Norwood-Norfolk 406201	17,000	COUNTY TAXABLE VALUE		83,500	
Norwood, NY 13668	X	83,500	TOWN TAXABLE VALUE		83,500	
	X		SCHOOL TAXABLE VALUE		53,500	
	X		FD034 Potsdam Fire Prot		83,500 TO M	
	ACRES 1.90		NL001 Norwood Library		83,500 TO	
	EAST-3240171 NRTH-1717677					
	DEED BOOK 2010 PG-11890					
	FULL MARKET VALUE	83,500				
***** 53.003-2-48 *****						
53.003-2-48	610 River Rd					1-289-12. 1
Willmart Roger-LU J	322 Rural vac>10 - WTRFNT		COUNTY TAXABLE VALUE		35,000	
Willmart Linda-LU L	Potsdam 2 407402	35,000	TOWN TAXABLE VALUE		35,000	
630 River Rd	X	35,000	SCHOOL TAXABLE VALUE		35,000	
Norwood, NY 13668	X		FD034 Potsdam Fire Prot		35,000 TO M	
	X		LT026 Hewittville Light		35,000 TO M	
	ACRES 35.20					
	EAST-0324619 NRTH-1716770					
	DEED BOOK 2014 PG-17296					
	FULL MARKET VALUE	35,000				
***** 53.003-2-49 *****						
53.003-2-49	630 River Rd					1-289-12. 2
Willmart Roger-LU J	210 1 Family Res		Enhanced S 41834	0	0	65,300
Willmart Linda-LU L	Potsdam 2 407402	12,000	COUNTY TAXABLE VALUE		78,500	
630 River Rd	X	78,500	TOWN TAXABLE VALUE		78,500	
Norwood, NY 13668	X		SCHOOL TAXABLE VALUE		13,200	
	X		FD034 Potsdam Fire Prot		78,500 TO M	
	ACRES 2.00		LT026 Hewittville Light		78,500 TO M	
	EAST-0324321 NRTH-1716982					
	DEED BOOK 2014 PG-17296					
	FULL MARKET VALUE	78,500				
***** 53.003-2-50 *****						
53.003-2-50	624 River Rd					
Willmart Brian	210 1 Family Res		COUNTY TAXABLE VALUE		97,100	
175 Sylvan Falls Rd	Potsdam 2 407402	17,000	TOWN TAXABLE VALUE		97,100	
Potsdam, NY 13676-3338	ACRES 2.00	97,100	SCHOOL TAXABLE VALUE		97,100	
	EAST-0324309 NRTH-1716713		FD034 Potsdam Fire Prot		97,100 TO M	
	DEED BOOK 2005 PG-18981		LT026 Hewittville Light		97,100 TO M	
	FULL MARKET VALUE	97,100				

STATE OF NEW YORK
COUNTY - St Lawrence
TOWN - Potsdam
SWIS - 407489

2 0 1 6 T E N T A T I V E A S S E S S M E N T R O L L
T A X A B L E SECTION OF THE ROLL - 1

PAGE 1051
VALUATION DATE-JUL 01, 2015
TAXABLE STATUS DATE-MAR 01, 2016

TAX MAP NUMBER SEQUENCE
UNIFORM PERCENT OF VALUE IS 100.00
UNIFORM PERCENT OF VALUE IS 100.00

TAX MAP PARCEL NUMBER	PROPERTY LOCATION & CLASS	ASSESSMENT	EXEMPTION CODE	COUNTY	TOWN	SCHOOL
CURRENT OWNERS NAME	SCHOOL DISTRICT	LAND	TAX DESCRIPTION	TAXABLE VALUE		
CURRENT OWNERS ADDRESS	PARCEL SIZE/GRID COORD	TOTAL	SPECIAL DISTRICTS	ACCOUNT NO.		

	436 River Rd			53.003-2-51		*****
53.003-2-51	210 1 Family Res - WTRFNT		Basic Star 41854	0	0	0 30,000
Stark Joseph	Potsdam 2 407402	20,600	COUNTY TAXABLE VALUE		175,700	
Stark Leigh	96sp81000	175,700	TOWN TAXABLE VALUE		175,700	
436 River Rd	X		SCHOOL TAXABLE VALUE		145,700	
Potsdam, NY 13676	Riverfront 160'		FD034 Potsdam Fire Prot		175,700 TO M	
	ACRES 1.60					
	EAST-0323443 NRTH-1711968					
	DEED BOOK 1095 PG-456					
	FULL MARKET VALUE	175,700				

	643,645 River Rd			53.003-2-52.2		*****
53.003-2-52.2	411 Apartment		Basic Star 41854	0	0	0 30,000
Bellardini Mark	Norwood-Norfolk 406201	32,000	COUNTY TAXABLE VALUE		128,000	
Bellardini Elizabeth	643 Apartments 645 House	128,000	TOWN TAXABLE VALUE		128,000	
645 River Rd	ACRES 1.80		SCHOOL TAXABLE VALUE		98,000	
Norwood, NY 13668-4129	EAST-0323950 NRTH-1717278		AG002 Ag Dist #2		.00 MT	
	FULL MARKET VALUE	128,000	FD034 Potsdam Fire Prot		128,000 TO M	
			LT026 Hewittville Light		128,000 TO M	
			NL001 Norwood Library		128,000 TO	

	685 River Rd			53.003-2-52.11		*****
53.003-2-52.11	312 Vac w/imprv		COUNTY TAXABLE VALUE		26,200	
Bellardini Mark J	Norwood-Norfolk 406201	17,800	TOWN TAXABLE VALUE		26,200	
Bellardina Elizabeth	ACRES 29.90	26,200	SCHOOL TAXABLE VALUE		26,200	
645 River Rd	EAST-0323525 NRTH-1717682		FD034 Potsdam Fire Prot		26,200 TO M	
Norwood, NY 13668	FULL MARKET VALUE	26,200	NL001 Norwood Library		26,200 TO	

	554 Sh 345			53.003-3-2		*****
53.003-3-2	260 Seasonal res		COUNTY TAXABLE VALUE		70,200	
Huber Thomas J	Potsdam 2 407402	57,200	TOWN TAXABLE VALUE		70,200	
Huber Holly G	2002sp62000	70,200	SCHOOL TAXABLE VALUE		70,200	
PO Box 58	2008sp50000		AG002 Ag Dist #2		.00 MT	
Rainbow Lake, NY 12976-0058	x		FD034 Potsdam Fire Prot		70,200 TO M	
	ACRES 68.60					
	EAST-0313625 NRTH-1712113					
	DEED BOOK 2008 PG-4099					
	FULL MARKET VALUE	70,200				

STATE OF NEW YORK
 COUNTY - St Lawrence
 TOWN - Potsdam
 SWIS - 407489

2 0 1 6 T E N T A T I V E A S S E S S M E N T R O L L
 T A X A B L E S E C T I O N O F T H E R O L L - 1
 M A P S E C T I O N - 0 5 3
 S U B - S E C T I O N - 0 0 3
 U N I F O R M P E R C E N T O F V A L U E I S 1 0 0 . 0 0

PAGE 1052
 VALUATION DATE-JUL 01, 2015
 TAXABLE STATUS DATE-MAR 01, 2016
 RPS150/V04/L015
 CURRENT DATE 5/02/2016

*** S P E C I A L D I S T R I C T S U M M A R Y ***

CODE	DISTRICT NAME	TOTAL PARCELS	EXTENSION TYPE	EXTENSION VALUE	AD VALOREM VALUE	EXEMPT AMOUNT	TAXABLE VALUE
AG002	Ag Dist #2	29	MOVTAX				
FD034	Potsdam Fire P	77	TOTAL M		5558,800	6,000	5552,800
LT026	Hewittville Li	21	TOTAL M		1764,800		1764,800
NL001	Norwood Librar	19	TOTAL		1108,700		1108,700

*** S C H O O L D I S T R I C T S U M M A R Y ***

CODE	DISTRICT NAME	TOTAL PARCELS	ASSESSED LAND	ASSESSED TOTAL	EXEMPT AMOUNT	TOTAL TAXABLE	STAR AMOUNT	STAR TAXABLE
406201	Norwood-Norfolk	19	521,500	1108,700	8,125	1100,575	269,675	830,900
407402	Potsdam 2	58	1315,900	4450,100	44,347	4405,753	1385,327	3020,426
	S U B - T O T A L	77	1837,400	5558,800	52,472	5506,328	1655,002	3851,326
	T O T A L	77	1837,400	5558,800	52,472	5506,328	1655,002	3851,326

*** S Y S T E M C O D E S S U M M A R Y ***

NO SYSTEM EXEMPTIONS AT THIS LEVEL

*** E X E M P T I O N S U M M A R Y ***

CODE	DESCRIPTION	TOTAL PARCELS	COUNTY	TOWN	SCHOOL
41003	Vet Chg of	2		37,549	
41112	Vet Pro Ra	2	53,712		
41121	VET WAR CT	5	38,187	38,187	
41131	VET COM CT	4	70,850	70,850	
41141	VET DIS CT	1	40,000	40,000	
41692	RPTL466_f	1	3,000		
41802	Aged - Cou	5	49,274		
41803	Aged - Tow	5		67,392	
41804	Aged - Sch	5			46,472
41834	Enhanced S	14			732,602

STATE OF NEW YORK
 COUNTY - St Lawrence
 TOWN - Potsdam
 SWIS - 407489

2 0 1 6 T E N T A T I V E A S S E S S M E N T R O L L
 T A X A B L E S E C T I O N O F T H E R O L L - 1
 M A P S E C T I O N - 0 5 3
 S U B - S E C T I O N - 0 0 3
 U N I F O R M P E R C E N T O F V A L U E I S 1 0 0 . 0 0

PAGE 1053
 VALUATION DATE-JUL 01, 2015
 TAXABLE STATUS DATE-MAR 01, 2016
 RPS150/V04/L015
 CURRENT DATE 5/02/2016

*** E X E M P T I O N S U M M A R Y ***

CODE	DESCRIPTION	TOTAL PARCELS	COUNTY	TOWN	SCHOOL
41854	Basic Star	31			922,400
41933	Dis & Lim	1		12,400	
42100	Silo	1	6,000	6,000	6,000
	T O T A L	77	261,023	272,378	1707,474

*** G R A N D T O T A L S ***

ROLL SEC	DESCRIPTION	TOTAL PARCELS	ASSESSED LAND	ASSESSED TOTAL	TAXABLE COUNTY	TAXABLE TOWN	TAXABLE SCHOOL	STAR TAXABLE
1	TAXABLE	77	1837,400	5558,800	5297,777	5286,422	5506,328	3851,326

STATE OF NEW YORK
 COUNTY - St Lawrence
 TOWN - Potsdam
 SWIS - 407489

2 0 1 6 T E N T A T I V E A S S E S S M E N T R O L L
 T A X A B L E SECTION OF THE ROLL - 1

PAGE 1054
 VALUATION DATE-JUL 01, 2015
 TAXABLE STATUS DATE-MAR 01, 2016

TAX MAP NUMBER SEQUENCE
 UNIFORM PERCENT OF VALUE IS 100.00
 UNIFORM PERCENT OF VALUE IS 100.00

TAX MAP PARCEL NUMBER	PROPERTY LOCATION & CLASS	ASSESSMENT	EXEMPTION CODE	COUNTY	TOWN	SCHOOL
CURRENT OWNERS NAME	SCHOOL DISTRICT	LAND	TAX DESCRIPTION	TAXABLE VALUE		
CURRENT OWNERS ADDRESS	PARCEL SIZE/GRID COORD	TOTAL	SPECIAL DISTRICTS	ACCOUNT NO.		
***** 53.004-1-2 *****						
	7013 Sh 56					1-164- 5
53.004-1-2	210 1 Family Res		Basic Star 41854	0	0	0 30,000
Redditt Damien	Potsdam 2 407402	19,700	COUNTY TAXABLE VALUE		61,400	
7013 State Highway 56	X	61,400	TOWN TAXABLE VALUE		61,400	
Potsdam, NY 13676	X		SCHOOL TAXABLE VALUE		31,400	
	177x170x184x170		FD034 Potsdam Fire Prot		61,400 TO M	
	FRNT 177.00 DPTH 170.00					
	EAST-0329814 NRTH-1719880					
	DEED BOOK 2010 PG-730					
	FULL MARKET VALUE	61,400				
***** 53.004-1-5.12 *****						
	Sissonville Rd					
53.004-1-5.12	322 Rural vac>10		COUNTY TAXABLE VALUE		22,700	
Loyal Order Moose Inc Potsdam	Potsdam 2 407402	22,700	TOWN TAXABLE VALUE		22,700	
PO Box 640	96sp8500	22,700	SCHOOL TAXABLE VALUE		22,700	
Potsdam, NY 13676	ACRES 31.90		FD034 Potsdam Fire Prot		22,700 TO M	
	EAST-0329062 NRTH-1717508					
	DEED BOOK 1097 PG-1090					
	FULL MARKET VALUE	22,700				
***** 53.004-1-9.2 *****						
	Sissonville Rd					
53.004-1-9.2	710 Manufacture		COUNTY TAXABLE VALUE		50,300	
Potsdam Specialty Paper Inc	Potsdam 2 407402	50,300	TOWN TAXABLE VALUE		50,300	
547A Sissonville Rd	Re: Paper Sludge Landfill	50,300	SCHOOL TAXABLE VALUE		50,300	
Potsdam, NY 13676	89sp35000		FD034 Potsdam Fire Prot		50,300 TO M	
	X					
	ACRES 30.90					
	EAST-0327739 NRTH-1715755					
	DEED BOOK 1998 PG-141					
	FULL MARKET VALUE	50,300				
***** 53.004-1-9.12 *****						
	Sh 56					
53.004-1-9.12	322 Rural vac>10		COUNTY TAXABLE VALUE		48,400	
Regan Robert	Potsdam 2 407402	48,400	TOWN TAXABLE VALUE		48,400	
Regan Marie	X	48,400	SCHOOL TAXABLE VALUE		48,400	
6869 State Highway 56	X		FD034 Potsdam Fire Prot		48,400 TO M	
Potsdam, NY 13676	X					
	ACRES 73.40					
	EAST-0328711 NRTH-1715710					
	DEED BOOK 752 PG-81					
	FULL MARKET VALUE	48,400				

STATE OF NEW YORK
COUNTY - St Lawrence
TOWN - Potsdam
SWIS - 407489

2 0 1 6 T E N T A T I V E A S S E S S M E N T R O L L
T A X A B L E SECTION OF THE ROLL - 1

PAGE 1055
VALUATION DATE-JUL 01, 2015
TAXABLE STATUS DATE-MAR 01, 2016

TAX MAP NUMBER SEQUENCE
UNIFORM PERCENT OF VALUE IS 100.00
UNIFORM PERCENT OF VALUE IS 100.00

TAX MAP PARCEL NUMBER	PROPERTY LOCATION & CLASS	ASSESSMENT	EXEMPTION CODE	COUNTY	TOWN	SCHOOL
CURRENT OWNERS NAME	SCHOOL DISTRICT	LAND	TAX DESCRIPTION	TAXABLE VALUE		
CURRENT OWNERS ADDRESS	PARCEL SIZE/GRID COORD	TOTAL	SPECIAL DISTRICTS	ACCOUNT NO.		

53.004-1-9.111	6857 Sh 56			53.004-1-9.111		*****
Regan Family Trust Robert	230 3 Family Res		COUNTY TAXABLE VALUE	150,000		1-260-14
Regan Family Trust Marie	Potsdam 2 407402	27,500	TOWN TAXABLE VALUE	150,000		
6869 State Highway 56	X	150,000	SCHOOL TAXABLE VALUE	150,000		
Potsdam, NY 13676	X		FD034 Potsdam Fire Prot	150,000 TO M		
	ACRES 6.00 BANK8888869					
	EAST-0329682 NRTH-1715662					
	DEED BOOK 1080 PG-190					
	FULL MARKET VALUE	150,000				

53.004-1-10.1	Sissonville Rd			53.004-1-10.1		*****
Potsdam Specialty Paper Inc	340 Vacant indus		COUNTY TAXABLE VALUE	65,000		1-247-10
547A Sissonville Rd	Potsdam 2 407402	65,000	TOWN TAXABLE VALUE	65,000		
Potsdam, NY 13676	Re: Industrial/paper Mill	65,000	SCHOOL TAXABLE VALUE	65,000		
	Land Fill Re: 991-1038		FD034 Potsdam Fire Prot	65,000 TO M		
	200' of RR Tracks					
	ACRES 40.00					
	EAST-0326974 NRTH-1715508					
	DEED BOOK 2008 PG-15815					
	FULL MARKET VALUE	65,000				

53.004-1-11	220 Sissonville Rd			53.004-1-11		*****
Sheehan James	120 Field crops		Ag Buildin 41700	0	60,000	60,000 60,000
Sheehan Michelle	Potsdam 2 407402	110,600	Ag Distric 41720	0	40,736	40,736 40,736
208 Sissonville Rd	X	195,000	COUNTY TAXABLE VALUE		94,264	
Potsdam, NY 13676-3563	X		TOWN TAXABLE VALUE		94,264	
	X		SCHOOL TAXABLE VALUE		94,264	
	ACRES 118.60		FD034 Potsdam Fire Prot		154,264 TO M	
MAY BE SUBJECT TO PAYMENT	EAST-0326639 NRTH-1713078					
UNDER AGDIST LAW TIL 2020	DEED BOOK 1007 PG-00022					
	FULL MARKET VALUE	195,000				

53.004-1-12.1	312 Sissonville Rd			53.004-1-12.1		*****
Sheehan James	210 1 Family Res		Ag Distric 41720	0	0	0 0
Sheehan Michele	Potsdam 2 407402	12,200	COUNTY TAXABLE VALUE		62,900	
208 Sissonville Rd	2001sp55000	62,900	TOWN TAXABLE VALUE		62,900	
Potsdam, NY 13676-3563	X		SCHOOL TAXABLE VALUE		62,900	
	X		FD034 Potsdam Fire Prot		62,900 TO M	
	ACRES 2.20					
MAY BE SUBJECT TO PAYMENT	EAST-0325753 NRTH-1712766					
UNDER AGDIST LAW TIL 2020	DEED BOOK 2001 PG-18641					
	FULL MARKET VALUE	62,900				

STATE OF NEW YORK
 COUNTY - St Lawrence
 TOWN - Potsdam
 SWIS - 407489

2 0 1 6 T E N T A T I V E A S S E S S M E N T R O L L
 T A X A B L E SECTION OF THE ROLL - 1

PAGE 1056
 VALUATION DATE-JUL 01, 2015
 TAXABLE STATUS DATE-MAR 01, 2016

TAX MAP NUMBER SEQUENCE
 UNIFORM PERCENT OF VALUE IS 100.00
 UNIFORM PERCENT OF VALUE IS 100.00

TAX MAP PARCEL NUMBER	PROPERTY LOCATION & CLASS	ASSESSMENT	EXEMPTION CODE	COUNTY	TOWN	SCHOOL	ACCOUNT NO.
CURRENT OWNERS NAME	SCHOOL DISTRICT	LAND	TAX DESCRIPTION	TAXABLE VALUE			
CURRENT OWNERS ADDRESS	PARCEL SIZE/GRID COORD	TOTAL	SPECIAL DISTRICTS				
***** 53.004-1-14.2 *****							
24 Windy Point Rd							
53.004-1-14.2	210 1 Family Res - WTRFNT		VET COM CT 41131	0	20,000	20,000	0
Taylor Stephen	Potsdam 2 407402	21,100	Basic Star 41854	0	0	0	30,000
Taylor Maureen	93spl000	192,200	COUNTY TAXABLE VALUE		172,200		
24 Windy Point Rd	X		TOWN TAXABLE VALUE		172,200		
Potsdam, NY 13676	X		SCHOOL TAXABLE VALUE		162,200		
	ACRES 2.10		FD034 Potsdam Fire Prot		192,200	TO M	
	EAST-0324506 NRTH-1713177						
	DEED BOOK 1068 PG-555						
	FULL MARKET VALUE	192,200					
***** 53.004-1-14.11 *****							
45,51 Windy Point Rd						1-254- 5	
53.004-1-14.11	240 Rural res - WTRFNT		Ag Distric 41720	0	0	0	0
Sheehan James	Potsdam 2 407402	85,100	Basic Star 41854	0	0	0	30,000
Sheehan Michelle	X	519,800	COUNTY TAXABLE VALUE		519,800		
208 Sissonville Rd	X		TOWN TAXABLE VALUE		519,800		
Potsdam, NY 13676-3563	X		SCHOOL TAXABLE VALUE		489,800		
	ACRES 122.20		FD034 Potsdam Fire Prot		519,800	TO M	
	EAST-0325083 NRTH-1713605						
	DEED BOOK 1007 PG-00022						
	FULL MARKET VALUE	519,800					
***** 53.004-1-14.12 *****							
41 Maple Ln							
53.004-1-14.12	210 1 Family Res - WTRFNT		VET COM CT 41131	0	20,000	20,000	0
Williams David	Potsdam 2 407402	21,300	VET DIS CT 41141	0	40,000	40,000	0
Williams Mary Jane	94spl0000	194,200	Enhanced S 41834	0	0	0	65,300
41 Maple Ln	X		COUNTY TAXABLE VALUE		134,200		
Potsdam, NY 13676	X		TOWN TAXABLE VALUE		134,200		
	ACRES 2.30		SCHOOL TAXABLE VALUE		128,900		
	EAST-0324396 NRTH-1713568		FD034 Potsdam Fire Prot		194,200	TO M	
	DEED BOOK 1083 PG-26						
	FULL MARKET VALUE	194,200					
***** 53.004-1-15.12 *****							
Sissonville Rd						1-247-15-12	
53.004-1-15.12	341 Ind vac w/im - WTRFNT		COUNTY TAXABLE VALUE		62,900		
Potsdam Specialty Paper Inc	Potsdam 2 407402	46,900	TOWN TAXABLE VALUE		62,900		
547A Sissonville Rd	1600' of RR Tracks	62,900	SCHOOL TAXABLE VALUE		62,900		
Potsdam, NY 13676	X		FD034 Potsdam Fire Prot		62,900	TO M	
	X						
	ACRES 28.80						
	EAST-0326041 NRTH-1715749						
	DEED BOOK 2008 PG-15815						
	FULL MARKET VALUE	62,900					

STATE OF NEW YORK
COUNTY - St Lawrence
TOWN - Potsdam
SWIS - 407489

2 0 1 6 T E N T A T I V E A S S E S S M E N T R O L L
T A X A B L E SECTION OF THE ROLL - 1

PAGE 1057
VALUATION DATE-JUL 01, 2015
TAXABLE STATUS DATE-MAR 01, 2016

TAX MAP NUMBER SEQUENCE
UNIFORM PERCENT OF VALUE IS 100.00
UNIFORM PERCENT OF VALUE IS 100.00

TAX MAP PARCEL NUMBER	PROPERTY LOCATION & CLASS	ASSESSMENT	EXEMPTION CODE	COUNTY	TOWN	SCHOOL
CURRENT OWNERS NAME	SCHOOL DISTRICT	LAND	TAX DESCRIPTION	TAXABLE VALUE		
CURRENT OWNERS ADDRESS	PARCEL SIZE/GRID COORD	TOTAL	SPECIAL DISTRICTS	ACCOUNT NO.		

53.004-1-16	27 Hewittville Rd			53.004-1-16		*****
53.004-1-16	210 1 Family Res		Basic Star 41854	0	0	1-249- 8
Smutz Kevin	Potsdam 2 407402	5,300	COUNTY TAXABLE VALUE		41,500	
Smutz Mary	House #59	41,500	TOWN TAXABLE VALUE		41,500	
27 Hewittville Rd	X		SCHOOL TAXABLE VALUE		11,500	
Norwood, NY 13668	X		FD034 Potsdam Fire Prot		41,500 TO M	
	FRNT 75.00 DPTH 165.00					
	EAST-0325670 NRTH-1715485					
	DEED BOOK 2001 PG-7981					
	FULL MARKET VALUE	41,500				

53.004-1-17	31 Hewittville Rd			53.004-1-17		*****
53.004-1-17	210 1 Family Res		Basic Star 41854	0	0	1-252-15
Bercume Samuel	Potsdam 2 407402	7,400	COUNTY TAXABLE VALUE		84,000	30,000
31 Hewittville Rd	X	84,000	TOWN TAXABLE VALUE		84,000	
Norwood, NY 13668	X		SCHOOL TAXABLE VALUE		54,000	
	X		FD034 Potsdam Fire Prot		84,000 TO M	
	FRNT 110.00 DPTH 165.00					
	EAST-0325534 NRTH-1715520					
	DEED BOOK 1104 PG-1075					
	FULL MARKET VALUE	84,000				

53.004-1-18	441 Sissonville Rd			53.004-1-18		*****
53.004-1-18	210 1 Family Res		Basic Star 41854	0	0	1-250- 7
Hamm Lisa A	Potsdam 2 407402	6,000	COUNTY TAXABLE VALUE		79,700	30,000
441 Sissonville Rd	96sp35000	79,700	TOWN TAXABLE VALUE		79,700	
Potsdam, NY 13676	X		SCHOOL TAXABLE VALUE		49,700	
	X		FD034 Potsdam Fire Prot		79,700 TO M	
	FRNT 115.00 DPTH 100.00					
	BANK8888869					
	EAST-0326425 NRTH-1716077					
	DEED BOOK 2011 PG-18444					
	FULL MARKET VALUE	79,700				

53.004-1-19	448 Sissonville Rd			53.004-1-19		*****
53.004-1-19	210 1 Family Res		Basic Star 41854	0	0	1-204- 5
Boyd David A	Potsdam 2 407402	7,000	COUNTY TAXABLE VALUE		76,100	30,000
Boyd Gina M	House #55	76,100	TOWN TAXABLE VALUE		76,100	
448 Sissonville Rd	Reference 993-577		SCHOOL TAXABLE VALUE		46,100	
Potsdam, NY 13676	89sp25000		FD034 Potsdam Fire Prot		76,100 TO M	
	FRNT 92.00 DPTH 238.00					
	EAST-0326689 NRTH-1716281					
	DEED BOOK 2003 PG-10597					
	FULL MARKET VALUE	76,100				

STATE OF NEW YORK
COUNTY - St Lawrence
TOWN - Potsdam
SWIS - 407489

2 0 1 6 T E N T A T I V E A S S E S S M E N T R O L L
T A X A B L E SECTION OF THE ROLL - 1

PAGE 1058
VALUATION DATE-JUL 01, 2015
TAXABLE STATUS DATE-MAR 01, 2016

TAX MAP NUMBER SEQUENCE
UNIFORM PERCENT OF VALUE IS 100.00
UNIFORM PERCENT OF VALUE IS 100.00

TAX MAP PARCEL NUMBER	PROPERTY LOCATION & CLASS	ASSESSMENT	EXEMPTION CODE	COUNTY	TOWN	SCHOOL
CURRENT OWNERS NAME	SCHOOL DISTRICT	LAND	TAX DESCRIPTION	TAXABLE VALUE		
CURRENT OWNERS ADDRESS	PARCEL SIZE/GRID COORD	TOTAL	SPECIAL DISTRICTS	ACCOUNT NO.		

53.004-1-20.1	454 Sissonville Rd			53.004-1-20.1		*****
Crump Jessica M	210 1 Family Res		Basic Star 41854	0	0	1-295- 2
454 Sissonville Rd	Potsdam 2 407402	8,400	COUNTY TAXABLE VALUE	142,000		
Potsdam, NY 13676	Re: Residence & Office	142,000	TOWN TAXABLE VALUE	142,000		
	2010sp96500		SCHOOL TAXABLE VALUE	112,000		
	X		FD034 Potsdam Fire Prot	142,000	TO M	
	FRNT 122.00 DPTH 225.00					
	BANK8888869					
	EAST-0326692 NRTH-1716397					
	DEED BOOK 2010 PG-19021					
	FULL MARKET VALUE	142,000				

53.004-1-22	458 Sissonville Rd			53.004-1-22		*****
Avadikian Gerald	210 1 Family Res		Basic Star 41854	0	0	1-217- 3
Avadikian Shirley	Potsdam 2 407402	4,700	COUNTY TAXABLE VALUE	65,600		
458 Sissonville Rd	X	65,600	TOWN TAXABLE VALUE	65,600		
Potsdam, NY 13676	X		SCHOOL TAXABLE VALUE	35,600		
	0584sp25000		FD034 Potsdam Fire Prot	65,600	TO M	
	FRNT 62.00 DPTH 225.00					
	EAST-0326716 NRTH-1716471					
	DEED BOOK 982 PG-00427					
	FULL MARKET VALUE	65,600				

53.004-1-23	460 Sissonville Rd			53.004-1-23		*****
Waite Roy	210 1 Family Res		CW_15_VET/ 41161	0	12,000	1-201- 8
460 Sissonville Rd	Potsdam 2 407402	5,700	Enhanced S 41834	0	0	0
Potsdam, NY 13676	X	95,000	COUNTY TAXABLE VALUE	83,000		65,300
	X		TOWN TAXABLE VALUE	83,000		
	1183ts179		SCHOOL TAXABLE VALUE	29,700		
	FRNT 75.00 DPTH 225.00		FD034 Potsdam Fire Prot	95,000	TO M	
	EAST-0326739 NRTH-1716539					
	DEED BOOK 979 PG-00730					
	FULL MARKET VALUE	95,000				

53.004-1-25	466 Sissonville Rd			53.004-1-25		*****
Edwards George	270 Mfg housing		Basic Star 41854	0	0	1-182-11
Mason Ed	Potsdam 2 407402	11,300	COUNTY TAXABLE VALUE	32,500		
466 Sissonville Rd	X	32,500	TOWN TAXABLE VALUE	32,500		
Potsdam, NY 13676	86ts853		SCHOOL TAXABLE VALUE	2,500		
	X		FD034 Potsdam Fire Prot	32,500	TO M	
	ACRES 1.30					
	EAST-0326826 NRTH-1716791					
	DEED BOOK 2010 PG-17102					
	FULL MARKET VALUE	32,500				

STATE OF NEW YORK
COUNTY - St Lawrence
TOWN - Potsdam
SWIS - 407489

2 0 1 6 T E N T A T I V E A S S E S S M E N T R O L L
T A X A B L E SECTION OF THE ROLL - 1

PAGE 1059
VALUATION DATE-JUL 01, 2015
TAXABLE STATUS DATE-MAR 01, 2016

TAX MAP NUMBER SEQUENCE
UNIFORM PERCENT OF VALUE IS 100.00
UNIFORM PERCENT OF VALUE IS 100.00

TAX MAP PARCEL NUMBER	PROPERTY LOCATION & CLASS	ASSESSMENT	EXEMPTION CODE	COUNTY	TOWN	SCHOOL
CURRENT OWNERS NAME	SCHOOL DISTRICT	LAND	TAX DESCRIPTION	TAXABLE VALUE		
CURRENT OWNERS ADDRESS	PARCEL SIZE/GRID COORD	TOTAL	SPECIAL DISTRICTS	ACCOUNT NO.		

53.004-1-26.1	Sissonville Rd 322 Rural vac>10		COUNTY TAXABLE VALUE	53.004-1-26.1		1-204-10
Dashno Warren	Potsdam 2 407402	33,700	TOWN TAXABLE VALUE			
536 Sissonville Rd	97sp35000	33,700	SCHOOL TAXABLE VALUE			
Potsdam, NY 13676	87sp39000		FD034 Potsdam Fire Prot			33,700 TO M
	X					
	ACRES 48.20					
	EAST-0327739 NRTH-1717436					
	DEED BOOK 2008 PG-1522					
	FULL MARKET VALUE	33,700				

53.004-1-26.2	502 Sissonville Rd 210 1 Family Res		Basic Star 41854	53.004-1-26.2		30,000
Robert Rebecca-(LC)	Potsdam 2 407402	12,100	COUNTY TAXABLE VALUE			
502 Sissonville Rd	2011sp53000	73,800	TOWN TAXABLE VALUE			
Potsdam, NY 13676	L/CON dtd 2/24/2016		SCHOOL TAXABLE VALUE			
	ACRES 2.10		FD034 Potsdam Fire Prot			73,800 TO M
	EAST-0327008 NRTH-1717554					
	DEED BOOK 2014 PG-8058					
	FULL MARKET VALUE	73,800				

53.004-1-27	536 Sissonville Rd 433 Auto body		Basic Star 41854	53.004-1-27		1-274-12
Dashno Warren G	Potsdam 2 407402	21,500	COUNTY TAXABLE VALUE			30,000
536 Sissonville Rd	X	76,100	TOWN TAXABLE VALUE			
Potsdam, NY 13676	X		SCHOOL TAXABLE VALUE			
	X		FD034 Potsdam Fire Prot			76,100 TO M
	ACRES 1.30		WD008 Unionville Water Dis			76,100 TO
	EAST-0327338 NRTH-1718051					
	DEED BOOK 1098 PG-1051					
	FULL MARKET VALUE	76,100				

53.004-1-28.1/1	547B Sissonville Rd 710 Manufacture		Ind. Waste 49530	53.004-1-28.1/1		8-308- 4
Potsdam Specialty Paper Inc	Potsdam 2 407402	0	COUNTY TAXABLE VALUE			500,000
547A Sissonville Rd	#34 Sewage Disposal Plant	500,000	TOWN TAXABLE VALUE			
Potsdam, NY 13676	X		SCHOOL TAXABLE VALUE			
	0784sp		FD034 Potsdam Fire Prot			0 TO M
	ACRES 0.01		500,000 EX			
	DEED BOOK 2008 PG-15814					
	FULL MARKET VALUE	500,000				

STATE OF NEW YORK
COUNTY - St Lawrence
TOWN - Potsdam
SWIS - 407489

2 0 1 6 T E N T A T I V E A S S E S S M E N T R O L L
T A X A B L E SECTION OF THE ROLL - 1

PAGE 1060
VALUATION DATE-JUL 01, 2015
TAXABLE STATUS DATE-MAR 01, 2016

TAX MAP NUMBER SEQUENCE
UNIFORM PERCENT OF VALUE IS 100.00
UNIFORM PERCENT OF VALUE IS 100.00

TAX MAP PARCEL NUMBER	PROPERTY LOCATION & CLASS	ASSESSMENT	EXEMPTION CODE	COUNTY	TOWN	SCHOOL
CURRENT OWNERS NAME	SCHOOL DISTRICT	LAND	TAX DESCRIPTION	TAXABLE VALUE		
CURRENT OWNERS ADDRESS	PARCEL SIZE/GRID COORD	TOTAL	SPECIAL DISTRICTS	ACCOUNT NO.		

547A, 551	Sissonville Rd			53.004-1-28.11		*****
53.004-1-28.11	710 Manufacture - WTRFNT		COUNTY TAXABLE VALUE			1-245- 7
Potsdam Specialty Paper Inc	Potsdam 2 407402	222,600	TOWN TAXABLE VALUE			
547A Sissonville Rd	X	1401,000	SCHOOL TAXABLE VALUE			
Potsdam, NY 13676	X		FD034 Potsdam Fire Prot			
	0784sp		SW003 Unionville Sewer			
	ACRES 29.30		WD008 Unionville Water Dis			
	EAST-0327750 NRTH-1718630					
	DEED BOOK 2008 PG-15814					
	FULL MARKET VALUE	1401,000				

547C	Sissonville Rd			53.004-1-28.11/1		*****
53.004-1-28.11/1	882 Elec Trans I		COUNTY TAXABLE VALUE			1-247- 2
Potsdam Specialty Paper Inc	Potsdam 2 407402	0	TOWN TAXABLE VALUE			
547A Sissonville Rd	Transmission Lines on Pap	2,000	SCHOOL TAXABLE VALUE			
Potsdam, NY 13676	Lands		FD034 Potsdam Fire Prot			
	071985sp					
	ACRES 0.01					
	DEED BOOK 2008 PG-15815					
	FULL MARKET VALUE	2,000				

547D	Sissonville Rd			53.004-1-28.11/2		*****
53.004-1-28.11/2	882 Elec Trans I		COUNTY TAXABLE VALUE			1-247- 3
Potsdam Specialty Paper Inc	Potsdam 2 407402	0	TOWN TAXABLE VALUE			
547A Sissonville Rd	Transmission Lines on Pap	2,000	SCHOOL TAXABLE VALUE			
Potsdam, NY 13676	Lands		FD034 Potsdam Fire Prot			
	071984sp		LT026 Hewittville Light			
	ACRES 0.01					
	DEED BOOK 2008 PG-15815					
	FULL MARKET VALUE	2,000				

547E	Sissonville Rd			53.004-1-28.11/3		*****
53.004-1-28.11/3	822 Water supply		COUNTY TAXABLE VALUE			1-247- 4
Potsdam Specialty Paper Inc	Potsdam 2 407402	0	TOWN TAXABLE VALUE			
547A Sissonville Rd	Sissonville Water line on	7,400	SCHOOL TAXABLE VALUE			
Potsdam, NY 13676	Paper Co. Lands		FD034 Potsdam Fire Prot			
	071984sp					
	ACRES 0.01					
	DEED BOOK 983 PG-141					
	FULL MARKET VALUE	7,400				

STATE OF NEW YORK
 COUNTY - St Lawrence
 TOWN - Potsdam
 SWIS - 407489

2 0 1 6 T E N T A T I V E A S S E S S M E N T R O L L
 T A X A B L E SECTION OF THE ROLL - 1

PAGE 1061
 VALUATION DATE-JUL 01, 2015
 TAXABLE STATUS DATE-MAR 01, 2016

TAX MAP NUMBER SEQUENCE
 UNIFORM PERCENT OF VALUE IS 100.00
 UNIFORM PERCENT OF VALUE IS 100.00

TAX MAP PARCEL NUMBER	PROPERTY LOCATION & CLASS	ASSESSMENT	EXEMPTION CODE	COUNTY	TOWN	SCHOOL
CURRENT OWNERS NAME	SCHOOL DISTRICT	LAND	TAX DESCRIPTION	TAXABLE VALUE		
CURRENT OWNERS ADDRESS	PARCEL SIZE/GRID COORD	TOTAL	SPECIAL DISTRICTS	ACCOUNT NO.		

53.004-1-29.2	515 Sissonville Rd 330 Vacant comm			COUNTY		1-276-15.2
Potsdam Specialty Paper Inc	Potsdam 2 407402	9,500		TOWN		
547A Sissonville Rd	149x330x115x290	9,500		SCHOOL		
Potsdam, NY 13676	FRNT 149.00 DPTH 300.00			FD034 Potsdam Fire Prot	9,500 TO M	
	EAST-0326732 NRTH-1717974			SW003 Unionville Sewer	9,500 TO M	
	DEED BOOK 2009 PG-20175			WD008 Unionville Water Dis	9,500 TO	
	FULL MARKET VALUE	9,500				

53.004-1-30	489 Sissonville Rd 210 1 Family Res		VET COM CT 41131	0	17,850	1-231-15
Wayman Iva	Potsdam 2 407402	11,000	Enhanced S 41834	0	0	0
489 Sissonville Rd	X	71,400	COUNTY TAXABLE VALUE		53,550	65,300
Potsdam, NY 13676	X		TOWN TAXABLE VALUE		53,550	
	X		SCHOOL TAXABLE VALUE		6,100	
	ACRES 1.00 BANK8888830		FD034 Potsdam Fire Prot		71,400 TO M	
	EAST-0326617 NRTH-1717320					
	DEED BOOK 2000 PG-3627					
	FULL MARKET VALUE	71,400				

53.004-1-31	Sissonville Rd 710 Manufacture - WTRFNT		COUNTY TAXABLE VALUE		79,500	1-247- 7
Potsdam Specialty Paper Inc	Potsdam 2 407402	61,000	TOWN TAXABLE VALUE		79,500	
547A Sissonville Rd	1850' of RR Tracks	79,500	SCHOOL TAXABLE VALUE		79,500	
Potsdam, NY 13676	X		FD034 Potsdam Fire Prot		79,500 TO M	
	X		SW003 Unionville Sewer		79,500 TO M	
	ACRES 37.50		WD008 Unionville Water Dis		79,500 TO	
	EAST-0326244 NRTH-1717274					
	DEED BOOK 2008 PG-15815					
	FULL MARKET VALUE	79,500				

53.004-1-32	58 Hewittville Rd 210 1 Family Res - WTRFNT		COUNTY TAXABLE VALUE		58,800	1-224- 5
Newtown Gilbert J	Potsdam 2 407402	22,800	TOWN TAXABLE VALUE		58,800	
PO Box 2364	RE: 2007/16677	58,800	SCHOOL TAXABLE VALUE		58,800	
Liverpool, NY 13089	2007sp40500		FD034 Potsdam Fire Prot		58,800 TO M	
	X		LT026 Hewittville Light		58,800 TO M	
	ACRES 3.80 BANK8888869					
	EAST-0324990 NRTH-1716188					
	DEED BOOK 2007 PG-16678					
	FULL MARKET VALUE	58,800				

STATE OF NEW YORK
COUNTY - St Lawrence
TOWN - Potsdam
SWIS - 407489

2 0 1 6 T E N T A T I V E A S S E S S M E N T R O L L
T A X A B L E SECTION OF THE ROLL - 1

PAGE 1062
VALUATION DATE-JUL 01, 2015
TAXABLE STATUS DATE-MAR 01, 2016

TAX MAP NUMBER SEQUENCE
UNIFORM PERCENT OF VALUE IS 100.00
UNIFORM PERCENT OF VALUE IS 100.00

TAX MAP PARCEL NUMBER	PROPERTY LOCATION & CLASS	ASSESSMENT	EXEMPTION CODE	COUNTY	TOWN	SCHOOL
CURRENT OWNERS NAME	SCHOOL DISTRICT	LAND	TAX DESCRIPTION	TAXABLE VALUE		
CURRENT OWNERS ADDRESS	PARCEL SIZE/GRID COORD	TOTAL	SPECIAL DISTRICTS	ACCOUNT NO.		

53.004-1-33	66 Hewittville Rd			53.004-1-33		*****
Newtown Gilbert	210 1 Family Res - WTRFNT		COUNTY TAXABLE VALUE			1-293-15
PO Box 2364	Potsdam 2 407402	20,900	TOWN TAXABLE VALUE			
Liverpool, NY 13089	X	45,700	SCHOOL TAXABLE VALUE			
	X		FD034 Potsdam Fire Prot			
	1083sp8750		LT026 Hewittville Light			
	ACRES 1.90 BANK8888869					
	EAST-0324730 NRTH-1716064					
	DEED BOOK 2007 PG-1948					
	FULL MARKET VALUE	45,700				

53.004-1-35	Hewittville Rd			53.004-1-35		*****
Newtown Gilbert	314 Rural vac<10		COUNTY TAXABLE VALUE			1-265- 4
4215 Hunting Creek Dr	Potsdam 2 407402	3,500	TOWN TAXABLE VALUE			
Clay, NY 13044	X	3,500	SCHOOL TAXABLE VALUE			
	X		FD034 Potsdam Fire Prot			
	X		LT026 Hewittville Light			
	ACRES 3.50					
	EAST-0324448 NRTH-1715933					
	DEED BOOK 2007 PG-1948					
	FULL MARKET VALUE	3,500				

53.004-1-45.121	654 River Rd			53.004-1-45.121		*****
Snell Matthew	210 1 Family Res		Basic Star 41854	0	0	30,000
Snell Melissa	Norwood-Norfolk 406201	26,400	COUNTY TAXABLE VALUE			
654 River Rd	also deed 2005/2730	139,200	TOWN TAXABLE VALUE			
Norwood, NY 13668	x		SCHOOL TAXABLE VALUE			
	x		FD034 Potsdam Fire Prot			
	ACRES 14.00		NL001 Norwood Library			
	EAST-0324819 NRTH-1717526					
	DEED BOOK 1999 PG-2254					
	FULL MARKET VALUE	139,200				

53.004-1-45.211	688 River Rd			53.004-1-45.211		*****
Snell Family Trust W Kinga	240 Rural res		Ag Distric 41720	0	23,464	23,464 23,464
688 River Rd	Norwood-Norfolk 406201	91,100	Aged - Tow 41803	0	0	45,887 0
Norwood, NY 13668	1063/244	252,900	Enhanced S 41834	0	0	0 65,300
	ACRES 101.80		COUNTY TAXABLE VALUE			
	EAST-0325472 NRTH-1719011		TOWN TAXABLE VALUE			
MAY BE SUBJECT TO PAYMENT	DEED BOOK 2005 PG-8438		SCHOOL TAXABLE VALUE			
UNDER AGDIST LAW TIL 2020	FULL MARKET VALUE	252,900	FD034 Potsdam Fire Prot			
			23,464 EX			
			NL001 Norwood Library			
			23,464 EX			

STATE OF NEW YORK
 COUNTY - St Lawrence
 TOWN - Potsdam
 SWIS - 407489

2 0 1 6 T E N T A T I V E A S S E S S M E N T R O L L
 T A X A B L E SECTION OF THE ROLL - 1

PAGE 1063
 VALUATION DATE-JUL 01, 2015
 TAXABLE STATUS DATE-MAR 01, 2016

TAX MAP NUMBER SEQUENCE
 UNIFORM PERCENT OF VALUE IS 100.00
 UNIFORM PERCENT OF VALUE IS 100.00

TAX MAP PARCEL NUMBER	PROPERTY LOCATION & CLASS	ASSESSMENT	EXEMPTION CODE	COUNTY	TOWN	SCHOOL
CURRENT OWNERS NAME	SCHOOL DISTRICT	LAND	TAX DESCRIPTION	TAXABLE VALUE		
CURRENT OWNERS ADDRESS	PARCEL SIZE/GRID COORD	TOTAL	SPECIAL DISTRICTS	ACCOUNT NO.		
***** 53.004-1-46 *****						
	710 River Rd					1-242- 5
53.004-1-46	210 1 Family Res		VET COM CT 41131	0	20,000	20,000 0
Colbert Frank	Norwood-Norfolk 406201	13,800	VET DIS CT 41141	0	6,825	6,825 0
Colbert Julia	X	136,500	Basic Star 41854	0	0	0 30,000
710 River Rd	X		COUNTY TAXABLE VALUE		109,675	
Norwood, NY 13668	180x200x160x205		TOWN TAXABLE VALUE		109,675	
	FRNT 180.00 DPTH 172.50		SCHOOL TAXABLE VALUE		106,500	
	BANK8888830		FD034 Potsdam Fire Prot		136,500	TO M
	EAST-0324525 NRTH-1719078		NL001 Norwood Library		136,500	TO
	DEED BOOK 2006 PG-22030					
	FULL MARKET VALUE	136,500				
***** 53.004-1-57 *****						
	Sissonville Rd					
53.004-1-57	314 Rural vac<10		COUNTY TAXABLE VALUE		2,600	
Dashno Warren G	Potsdam 2 407402	2,600	TOWN TAXABLE VALUE		2,600	
536 Sissonville Rd	94sp2500	2,600	SCHOOL TAXABLE VALUE		2,600	
Potsdam, NY 13676	X		FD034 Potsdam Fire Prot		2,600	TO M
	X					
	ACRES 2.60					
	EAST-0327437 NRTH-1717790					
	DEED BOOK 1098 PG-1048					
	FULL MARKET VALUE	2,600				
***** 53.004-1-58.1 *****						
	Sh 56					1-166- 7.2
53.004-1-58.1	330 Vacant comm		COUNTY TAXABLE VALUE		52,000	
Arduine Patrick	Potsdam 2 407402	52,000	TOWN TAXABLE VALUE		52,000	
Arduine Patricia	X	52,000	SCHOOL TAXABLE VALUE		52,000	
82 Adams Rd	X		FD034 Potsdam Fire Prot		52,000	TO M
Norwood, NY 13668	X					
	ACRES 94.40					
	EAST-0329197 NRTH-1719379					
	DEED BOOK 1032 PG-01017					
	FULL MARKET VALUE	52,000				
***** 53.004-1-59 *****						
	76 Hewittville Rd					1-272- 4
53.004-1-59	210 1 Family Res		COUNTY TAXABLE VALUE		31,200	
Lehman Mervin	Potsdam 2 407402	3,400	TOWN TAXABLE VALUE		31,200	
3836 State Route 19	X	31,200	SCHOOL TAXABLE VALUE		31,200	
Scio, NY 14880	X		FD034 Potsdam Fire Prot		31,200	TO M
	X		LT026 Hewittville Light		31,200	TO M
	FRNT 63.00 DPTH 90.00					
	EAST-0032418 NRTH-0171571					
	DEED BOOK 2013 PG-18520					
	FULL MARKET VALUE	31,200				

STATE OF NEW YORK
COUNTY - St Lawrence
TOWN - Potsdam
SWIS - 407489

2 0 1 6 T E N T A T I V E A S S E S S M E N T R O L L
T A X A B L E SECTION OF THE ROLL - 1

PAGE 1064
VALUATION DATE-JUL 01, 2015
TAXABLE STATUS DATE-MAR 01, 2016

TAX MAP NUMBER SEQUENCE
UNIFORM PERCENT OF VALUE IS 100.00
UNIFORM PERCENT OF VALUE IS 100.00

TAX MAP PARCEL NUMBER	PROPERTY LOCATION & CLASS	ASSESSMENT	EXEMPTION CODE	COUNTY	TOWN	SCHOOL
CURRENT OWNERS NAME	SCHOOL DISTRICT	LAND	TAX DESCRIPTION	TAXABLE VALUE		
CURRENT OWNERS ADDRESS	PARCEL SIZE/GRID COORD	TOTAL	SPECIAL DISTRICTS	ACCOUNT NO.		

53.004-2-1	Pleasant Valley Rd 314 Rural vac<10			53.004-2-1		1-169-15
Vaska Lauri	Potsdam 2 407402	15,400	COUNTY TAXABLE VALUE			15,400
21 Alpine Trl	X	15,400	TOWN TAXABLE VALUE			15,400
Morristown, NJ 07960	87sp5000		SCHOOL TAXABLE VALUE			15,400
	X		FD034 Potsdam Fire Prot			15,400 TO M
	ACRES 9.10					
	EAST-0332792 NRTH-1718653					
	DEED BOOK 1012 PG-00052					
	FULL MARKET VALUE	15,400				

53.004-2-2	165 Pleasant Valley Rd 210 1 Family Res			53.004-2-2		1-290-12
Deon Douglas	Potsdam 2 407402	17,000	COUNTY TAXABLE VALUE			44,600
Deon Viola	Lc 9/96 37/330	44,600	TOWN TAXABLE VALUE			44,600
PO Box 447	99sp27500		SCHOOL TAXABLE VALUE			44,600
Hollister, FL 32147-0447	X		FD034 Potsdam Fire Prot			44,600 TO M
	ACRES 2.00					
	EAST-0333706 NRTH-1718956					
	DEED BOOK 1999 PG-20849					
	FULL MARKET VALUE	44,600				

53.004-2-3	175 Pleasant Valley Rd 210 1 Family Res		Basic Star 41854	53.004-2-3		1-263- 2
Hawley Marguerite A	Potsdam 2 407402	7,300	COUNTY TAXABLE VALUE			0 30,000
175 Pleasant Valley Rd	91sp33000<	75,000	TOWN TAXABLE VALUE			75,000
Norwood, NY 13668	X		SCHOOL TAXABLE VALUE			45,000
	X		FD034 Potsdam Fire Prot			75,000 TO M
	FRNT 100.00 DPTH 150.00					
	EAST-0333958 NRTH-1719125					
	DEED BOOK 1998 PG-14986					
	FULL MARKET VALUE	75,000				

53.004-2-4.1	155 Pleasant Valley Rd 322 Rural vac>10			53.004-2-4.1		1-175- 2
Moore Charles J	Potsdam 2 407402	16,600	COUNTY TAXABLE VALUE			16,600
Moore Anna Grace	2006sp19000	16,600	TOWN TAXABLE VALUE			16,600
6131 Street Rd	X		SCHOOL TAXABLE VALUE			16,600
Kirkwood, PA 17536	X		FD034 Potsdam Fire Prot			16,600 TO M
	ACRES 13.60					
	EAST-0333356 NRTH-1719142					
	DEED BOOK 2006 PG-1619					
	FULL MARKET VALUE	16,600				

STATE OF NEW YORK
COUNTY - St Lawrence
TOWN - Potsdam
SWIS - 407489

2 0 1 6 T E N T A T I V E A S S E S S M E N T R O L L
T A X A B L E SECTION OF THE ROLL - 1

PAGE 1065
VALUATION DATE-JUL 01, 2015
TAXABLE STATUS DATE-MAR 01, 2016

TAX MAP NUMBER SEQUENCE
UNIFORM PERCENT OF VALUE IS 100.00
UNIFORM PERCENT OF VALUE IS 100.00

TAX MAP PARCEL NUMBER	PROPERTY LOCATION & CLASS	ASSESSMENT	EXEMPTION CODE-----	COUNTY-----	TOWN-----	SCHOOL
CURRENT OWNERS NAME	SCHOOL DISTRICT	LAND	TAX DESCRIPTION	TAXABLE VALUE		
CURRENT OWNERS ADDRESS	PARCEL SIZE/GRID COORD	TOTAL	SPECIAL DISTRICTS	ACCOUNT NO.		

53.004-2-4.2	205 Pleasant Valley Rd			53.004-2-4.2	*****	
Smith Thomas H	260 Seasonal res		COUNTY TAXABLE VALUE	30,700		
Smith Shelly M	Potsdam 2 407402	17,400	TOWN TAXABLE VALUE	30,700		
205 Pleasant Valley Rd	2008sp15,136	30,700	SCHOOL TAXABLE VALUE	30,700		
Norwood, NY 13668	ACRES 18.40		FD034 Potsdam Fire Prot	30,700 TO M		
	EAST-0334098 NRTH-1719609					
	DEED BOOK 2008 PG-22197					
	FULL MARKET VALUE	30,700				

53.004-2-5.21	218 Pleasant Valley Rd			53.004-2-5.21	*****	
Merrill Christopher J	270 Mfg housing		Basic Star 41854 0	0	0	30,000
Merrill Camvan	Potsdam 2 407402	35,800	COUNTY TAXABLE VALUE	39,100		
218 Pleasant Valley Rd	X	39,100	TOWN TAXABLE VALUE	39,100		
Norwood, NY 13668	X		SCHOOL TAXABLE VALUE	9,100		
	X		FD034 Potsdam Fire Prot	39,100 TO M		
	ACRES 35.10					
	EAST-0335607 NRTH-1718974					
	DEED BOOK 2015 PG-8762					
	FULL MARKET VALUE	39,100				

53.004-2-6.2	170 Pleasant Valley Rd			53.004-2-6.2	*****	
Myers William F	210 1 Family Res		Basic Star 41854 0	0	0	30,000
Myers Judith Nagel	Potsdam 2 407402	20,400	COUNTY TAXABLE VALUE	84,000		
170 Pleasant Valley Rd	2013s82150	84,000	TOWN TAXABLE VALUE	84,000		
Norwood, NY 13668	x		SCHOOL TAXABLE VALUE	54,000		
	x		FD034 Potsdam Fire Prot	84,000 TO M		
	ACRES 5.40 BANK8888830					
	EAST-0333984 NRTH-1718705					
	DEED BOOK 2013 PG-20680					
	FULL MARKET VALUE	84,000				

53.004-2-6.11	200 Pleasant Valley Rd			53.004-2-6.11	*****	
Hawley Marguerite A	312 Vac w/imprv		Ag Buildin 41700 0	13,300	13,300	13,300
175 Pleasant Valley Rd	Potsdam 2 407402	25,000	COUNTY TAXABLE VALUE	25,000		
Norwood, NY 13668	91sp33000	38,300	TOWN TAXABLE VALUE	25,000		
	ACRES 50.00		SCHOOL TAXABLE VALUE	25,000		
	EAST-0334643 NRTH-1717963		FD034 Potsdam Fire Prot	38,300 TO M		
	DEED BOOK 1998 PG-14986					
	FULL MARKET VALUE	38,300				

53.004-2-6.12	160 Pleasant Valley Rd			53.004-2-6.12	*****	
Loveless Bruce	910 Priv forest		COUNTY TAXABLE VALUE	41,700		
573 River Rd	Potsdam 2 407402	23,100	TOWN TAXABLE VALUE	41,700		
Norwood, NY 13668	ACRES 26.50	41,700	SCHOOL TAXABLE VALUE	41,700		
	EAST-0333876 NRTH-1717922		FD034 Potsdam Fire Prot	41,700 TO M		
	DEED BOOK 2002 PG-11074					
	FULL MARKET VALUE	41,700				

STATE OF NEW YORK
COUNTY - St Lawrence
TOWN - Potsdam
SWIS - 407489

2 0 1 6 T E N T A T I V E A S S E S S M E N T R O L L
T A X A B L E SECTION OF THE ROLL - 1

PAGE 1066
VALUATION DATE-JUL 01, 2015
TAXABLE STATUS DATE-MAR 01, 2016

TAX MAP NUMBER SEQUENCE
UNIFORM PERCENT OF VALUE IS 100.00
UNIFORM PERCENT OF VALUE IS 100.00

TAX MAP PARCEL NUMBER	PROPERTY LOCATION & CLASS	ASSESSMENT	EXEMPTION CODE	COUNTY	TOWN	SCHOOL
CURRENT OWNERS NAME	SCHOOL DISTRICT	LAND	TAX DESCRIPTION	TAXABLE VALUE		
CURRENT OWNERS ADDRESS	PARCEL SIZE/GRID COORD	TOTAL	SPECIAL DISTRICTS	ACCOUNT NO.		
***** 53.004-2-7 *****						
118 Pleasant Valley Rd						1-283- 7
53.004-2-7	240 Rural res		COUNTY TAXABLE VALUE	194,200		
Vaska Lauri	Potsdam 2 407402	67,000	TOWN TAXABLE VALUE	194,200		
21 Alpine Trl	X	194,200	SCHOOL TAXABLE VALUE	194,200		
Morristown, NJ 87960	X		FD034 Potsdam Fire Prot	194,200	TO M	
	ACRES 93.00					
	EAST-0333505 NRTH-1716908					
	DEED BOOK 790 PG-00550					
	FULL MARKET VALUE	194,200				
***** 53.004-2-8.12 *****						
308 May Rd			Basic Star 41854	0	0	30,000
53.004-2-8.12	240 Rural res		COUNTY TAXABLE VALUE	284,000		
Carvill John	Potsdam 2 407402	55,900	TOWN TAXABLE VALUE	284,000		
Carvill Ann	00sp49,000	284,000	SCHOOL TAXABLE VALUE	254,000		
308 May Rd	ACRES 80.90		FD034 Potsdam Fire Prot	284,000	TO M	
Potsdam, NY 13676	EAST-0336228 NRTH-1713226					
	DEED BOOK 2000 PG-2741					
	FULL MARKET VALUE	284,000				
***** 53.004-2-8.111 *****						
323 May Rd						1-180- 8
53.004-2-8.111	312 Vac w/imprv		COUNTY TAXABLE VALUE	69,900		
Roda Patrick William	Potsdam 2 407402	61,900	TOWN TAXABLE VALUE	69,900		
PO Box 373	2002sp52500	69,900	SCHOOL TAXABLE VALUE	69,900		
Hannawa Falls, NY 13647	X		FD034 Potsdam Fire Prot	69,900	TO M	
	ACRES 93.90					
	EAST-0334774 NRTH-1714312					
	DEED BOOK 2002 PG-16882					
	FULL MARKET VALUE	69,900				
***** 53.004-2-8.112 *****						
325 May Rd						
53.004-2-8.112	314 Rural vac<10		COUNTY TAXABLE VALUE	13,800		
Roda Patrick W	Potsdam 2 407402	13,800	TOWN TAXABLE VALUE	13,800		
PO Box 373	2010sp10,000	13,800	SCHOOL TAXABLE VALUE	13,800		
Hannawa Falls, NY 13647-0373	x		FD034 Potsdam Fire Prot	13,800	TO M	
	2008sp15000					
	ACRES 2.80					
	EAST-0335095 NRTH-1713544					
	DEED BOOK 2010 PG-15924					
	FULL MARKET VALUE	13,800				

STATE OF NEW YORK
COUNTY - St Lawrence
TOWN - Potsdam
SWIS - 407489

2 0 1 6 T E N T A T I V E A S S E S S M E N T R O L L
T A X A B L E SECTION OF THE ROLL - 1

PAGE 1067
VALUATION DATE-JUL 01, 2015
TAXABLE STATUS DATE-MAR 01, 2016

TAX MAP NUMBER SEQUENCE
UNIFORM PERCENT OF VALUE IS 100.00
UNIFORM PERCENT OF VALUE IS 100.00

TAX MAP PARCEL NUMBER	PROPERTY LOCATION & CLASS	ASSESSMENT	EXEMPTION CODE	COUNTY	TOWN	SCHOOL
CURRENT OWNERS NAME	SCHOOL DISTRICT	LAND	TAX DESCRIPTION	TAXABLE VALUE		
CURRENT OWNERS ADDRESS	PARCEL SIZE/GRID COORD	TOTAL	SPECIAL DISTRICTS	ACCOUNT NO.		

53.004-2-9.1	367 May Rd			53.004-2-9.1		1-215-9.1
Heer Paul R	210 1 Family Res		Basic Star 41854	0	0	30,000
367 May Rd	Potsdam 2 407402	17,100	COUNTY TAXABLE VALUE	143,800		
Potsdam, NY 13676	2010sp137,200	143,800	TOWN TAXABLE VALUE	143,800		
	X		SCHOOL TAXABLE VALUE	113,800		
	X		FD034 Potsdam Fire Prot	143,800 TO M		
	ACRES 2.10 BANK8888830					
	EAST-0335776 NRTH-1714463					
	DEED BOOK 2010 PG-11106					
	FULL MARKET VALUE	143,800				

53.004-2-9.2	353 May Rd			53.004-2-9.2		1-215-9.2
Gaebel Bennett J	210 1 Family Res		Basic Star 41854	0	0	30,000
Gaebel Jillian L	Potsdam 2 407402	16,800	COUNTY TAXABLE VALUE	146,000		
353 May Rd	2006sp129000	146,000	TOWN TAXABLE VALUE	146,000		
Potsdam, NY 13676-2042	2013sp153000		SCHOOL TAXABLE VALUE	116,000		
	X		FD034 Potsdam Fire Prot	146,000 TO M		
	ACRES 1.80 BANK8888808					
	EAST-0335634 NRTH-1714295					
	DEED BOOK 2013 PG-11923					
	FULL MARKET VALUE	146,000				

53.004-2-11	341 May Rd			53.004-2-11		1-190- 3
Roda Patrick W	210 1 Family Res		COUNTY TAXABLE VALUE	79,300		
Roda Jennifer T	Potsdam 2 407402	16,000	TOWN TAXABLE VALUE	79,300		
PO Box 373	2014sp70000	79,300	SCHOOL TAXABLE VALUE	79,300		
Hannawa Falls, NY 13647-0373	X		FD034 Potsdam Fire Prot	79,300 TO M		
	X					
	ACRES 1.00					
	EAST-0335396 NRTH-1713884					
	DEED BOOK 2014 PG-8901					
	FULL MARKET VALUE	79,300				

53.004-2-12	330 May Rd			53.004-2-12		1-177- 2
Parker Daniel	210 1 Family Res		Basic Star 41854	0	0	30,000
Parker Tina	Potsdam 2 407402	16,800	COUNTY TAXABLE VALUE	154,800		
330 May Rd	X	154,800	TOWN TAXABLE VALUE	154,800		
Potsdam, NY 13676	X		SCHOOL TAXABLE VALUE	124,800		
	87sp60100/88sp64750		FD034 Potsdam Fire Prot	154,800 TO M		
	ACRES 1.80					
	EAST-0335571 NRTH-1713622					
	DEED BOOK 1021 PG-00576					
	FULL MARKET VALUE	154,800				

STATE OF NEW YORK
 COUNTY - St Lawrence
 TOWN - Potsdam
 SWIS - 407489

2 0 1 6 T E N T A T I V E A S S E S S M E N T R O L L
 T A X A B L E SECTION OF THE ROLL - 1

PAGE 1068
 VALUATION DATE-JUL 01, 2015
 TAXABLE STATUS DATE-MAR 01, 2016

TAX MAP NUMBER SEQUENCE
 UNIFORM PERCENT OF VALUE IS 100.00
 UNIFORM PERCENT OF VALUE IS 100.00

TAX MAP PARCEL NUMBER	PROPERTY LOCATION & CLASS	ASSESSMENT	EXEMPTION CODE	COUNTY	TOWN	SCHOOL
CURRENT OWNERS NAME	SCHOOL DISTRICT	LAND	TAX DESCRIPTION	TAXABLE VALUE		
CURRENT OWNERS ADDRESS	PARCEL SIZE/GRID COORD	TOTAL	SPECIAL DISTRICTS	ACCOUNT NO.		
***** 53.004-2-13 *****						
	324 May Rd					1-234- 4
53.004-2-13	210 1 Family Res		VET COM CT 41131	0	20,000	20,000 0
Manske Carol	Potsdam 2 407402	16,000	Enhanced S 41834	0	0	0 65,300
324 May Rd	X	143,300	COUNTY TAXABLE VALUE		123,300	
Potsdam, NY 13676	X		TOWN TAXABLE VALUE		123,300	
	X		SCHOOL TAXABLE VALUE		78,000	
	ACRES 1.00		FD034 Potsdam Fire Prot		143,300	TO M
	EAST-0335448 NRTH-1713428					
	DEED BOOK 789 PG-00133					
	FULL MARKET VALUE	143,300				
***** 53.004-2-14 *****						
	310 May Rd					1-237-15
53.004-2-14	210 1 Family Res		VET COM CT 41131	0	20,000	20,000 0
McDonald Roy	Potsdam 2 407402	16,000	Enhanced S 41834	0	0	0 65,300
McDonald Victoria	X	144,400	COUNTY TAXABLE VALUE		124,400	
310 May Rd	X		TOWN TAXABLE VALUE		124,400	
Potsdam, NY 13676	X		SCHOOL TAXABLE VALUE		79,100	
	ACRES 1.00 BANK8888869		FD034 Potsdam Fire Prot		144,400	TO M
	EAST-0335295 NRTH-1713155					
	DEED BOOK 788 PG-00165					
	FULL MARKET VALUE	144,400				
***** 53.004-2-15 *****						
	295 May Rd					1-193- 7
53.004-2-15	210 1 Family Res		Dis & Lim 41932	0	17,350	0 0
French Sandra (LU)	Potsdam 2 407402	8,000	Dis & Lim 41933	0	0	17,350 0
Yette Joann M Rmdr	Sandra-LU	34,700	Basic Star 41854	0	0	0 30,000
295 May Rd	X		COUNTY TAXABLE VALUE		17,350	
Potsdam, NY 13676	X		TOWN TAXABLE VALUE		17,350	
	FRNT 100.00 DPTH 200.00		SCHOOL TAXABLE VALUE		4,700	
	EAST-0334858 NRTH-1712929		FD034 Potsdam Fire Prot		34,700	TO M
	DEED BOOK 2003 PG-16474					
	FULL MARKET VALUE	34,700				
***** 53.004-2-16 *****						
	May Rd					1-202- 4. 2
53.004-2-16	314 Rural vac<10		COUNTY TAXABLE VALUE		14,000	
Bondellio Frank	Potsdam 2 407402	14,000	TOWN TAXABLE VALUE		14,000	
Bondellio Sandra	X	14,000	SCHOOL TAXABLE VALUE		14,000	
501 Morris St	X		FD034 Potsdam Fire Prot		14,000	TO M
PO Box 72	X					
Morristown, NY 13664	ACRES 5.50					
	EAST-0334928 NRTH-1712409					
	DEED BOOK 917 PG-01087					
	FULL MARKET VALUE	14,000				

STATE OF NEW YORK
COUNTY - St Lawrence
TOWN - Potsdam
SWIS - 407489

2 0 1 6 T E N T A T I V E A S S E S S M E N T R O L L
T A X A B L E SECTION OF THE ROLL - 1

PAGE 1069
VALUATION DATE-JUL 01, 2015
TAXABLE STATUS DATE-MAR 01, 2016

TAX MAP NUMBER SEQUENCE
UNIFORM PERCENT OF VALUE IS 100.00
UNIFORM PERCENT OF VALUE IS 100.00

TAX MAP PARCEL NUMBER	PROPERTY LOCATION & CLASS	ASSESSMENT	EXEMPTION CODE	COUNTY	TOWN	SCHOOL
CURRENT OWNERS NAME	SCHOOL DISTRICT	LAND	TAX DESCRIPTION	TAXABLE VALUE		
CURRENT OWNERS ADDRESS	PARCEL SIZE/GRID COORD	TOTAL	SPECIAL DISTRICTS	ACCOUNT NO.		
***** 53.004-2-17 *****						
	262 May Rd					1-222- 1
53.004-2-17	210 1 Family Res		CW_15_VET/ 41161	0	12,000	12,000 0
Irwin Richard	Potsdam 2 407402	17,000	Enhanced S 41834	0	0	0 65,300
Irwin Patricia	X	91,400	COUNTY TAXABLE VALUE		79,400	
262 May Rd	X		TOWN TAXABLE VALUE		79,400	
Potsdam, NY 13676	X		SCHOOL TAXABLE VALUE		26,100	
	ACRES 2.00		FD034 Potsdam Fire Prot		91,400	TO M
	EAST-0334721 NRTH-1712063					
	DEED BOOK 808 PG-00479					
	FULL MARKET VALUE	91,400				
***** 53.004-2-18 *****						
	257 May Rd					1-262- 5
53.004-2-18	210 1 Family Res		CW_15_VET/ 41161	0	12,000	12,000 0
Stone Frederick C Jr	Potsdam 2 407402	12,500	Basic Star 41854	0	0	0 30,000
257 May Rd	98sp75000	145,400	COUNTY TAXABLE VALUE		133,400	
Potsdam, NY 13676	86sp77000/89sp73500		TOWN TAXABLE VALUE		133,400	
	X		SCHOOL TAXABLE VALUE		115,400	
	FRNT 153.00 DPTH 265.00		FD034 Potsdam Fire Prot		145,400	TO M
	BANK8888830					
	EAST-0334285 NRTH-1712055					
	DEED BOOK 1998 PG-8617					
	FULL MARKET VALUE	145,400				
***** 53.004-2-19 *****						
	May Rd					1-202- 4. 1
53.004-2-19	323 Vacant rural		Ag Distric 41720	0	33,652	33,652 33,652
Cook Walter W	Potsdam 2 407402	98,500	COUNTY TAXABLE VALUE		64,848	
9 Regan Rd	X	98,500	TOWN TAXABLE VALUE		64,848	
Potsdam, NY 13676-3208	0785sp24000		SCHOOL TAXABLE VALUE		64,848	
	X		AG002 Ag Dist #2		.00	MT
MAY BE SUBJECT TO PAYMENT	ACRES 149.10		FD034 Potsdam Fire Prot		64,848	TO M
UNDER AGDIST LAW TIL 2020	EAST-0333499 NRTH-1713728		33,652 EX			
	DEED BOOK 991 PG-00755					
	FULL MARKET VALUE	98,500				
***** 53.004-2-20.2 *****						
	SH 56					
53.004-2-20.2	330 Vacant comm		COUNTY TAXABLE VALUE		15,000	
Woodward Barry	Potsdam 2 407402	15,000	TOWN TAXABLE VALUE		15,000	
Woodward Carolyn	2008sp15000	15,000	SCHOOL TAXABLE VALUE		15,000	
157 Lakeshore Dr	x		FD034 Potsdam Fire Prot		15,000	TO M
Norwood, NY 13668	x					
	ACRES 9.40					
	EAST-0330136 NRTH-1716349					
	DEED BOOK 2008 PG-2382					
	FULL MARKET VALUE	15,000				

STATE OF NEW YORK
COUNTY - St Lawrence
TOWN - Potsdam
SWIS - 407489

2 0 1 6 T E N T A T I V E A S S E S S M E N T R O L L
T A X A B L E SECTION OF THE ROLL - 1

PAGE 1070
VALUATION DATE-JUL 01, 2015
TAXABLE STATUS DATE-MAR 01, 2016

TAX MAP NUMBER SEQUENCE
UNIFORM PERCENT OF VALUE IS 100.00
UNIFORM PERCENT OF VALUE IS 100.00

TAX MAP PARCEL NUMBER	PROPERTY LOCATION & CLASS	ASSESSMENT	EXEMPTION CODE	COUNTY	TOWN	SCHOOL
CURRENT OWNERS NAME	SCHOOL DISTRICT	LAND	TAX DESCRIPTION	TAXABLE VALUE		
CURRENT OWNERS ADDRESS	PARCEL SIZE/GRID COORD	TOTAL	SPECIAL DISTRICTS	ACCOUNT NO.		

6920 Sh 56				53.004-2-22.1		*****
53.004-2-22.1	472 Kennel / vet		COUNTY TAXABLE VALUE	105,000		1-242-10
Mayer Frederick	Potsdam 2 407402	45,000	TOWN TAXABLE VALUE	105,000		
6920 State Highway 56	89sp30000	105,000	SCHOOL TAXABLE VALUE	105,000		
Potsdam, NY 13676	97sp30000		FD034 Potsdam Fire Prot	105,000 TO M		
	X					
	ACRES 12.00					
	EAST-0330629 NRTH-1717332					
	DEED BOOK 2005 PG-4399					
	FULL MARKET VALUE	105,000				

6920 Sh 56				53.004-2-22.21		*****
53.004-2-22.21	330 Vacant comm		COUNTY TAXABLE VALUE	17,800		
Mayer Frederick	Potsdam 2 407402	17,800	TOWN TAXABLE VALUE	17,800		
PO Box 51	X	17,800	SCHOOL TAXABLE VALUE	17,800		
Potsdam, NY 13676	X		FD034 Potsdam Fire Prot	17,800 TO M		
	X					
	ACRES 6.70					
	EAST-0330503 NRTH-1716985					
	DEED BOOK 1104 PG-259					
	FULL MARKET VALUE	17,800				

6892 Sh 56				53.004-2-22.22		*****
53.004-2-22.22	431 Auto dealer		COUNTY TAXABLE VALUE	97,900		
Mayer Frederick J	Potsdam 2 407402	45,000	TOWN TAXABLE VALUE	97,900		
PO Box 51	ACRES 3.00	97,900	SCHOOL TAXABLE VALUE	97,900		
Potsdam, NY 13676	EAST-0330175 NRTH-1716793		FD034 Potsdam Fire Prot	97,900 TO M		
	DEED BOOK 1104 PG-265					
	FULL MARKET VALUE	97,900				

6920 Pleasant Valley Rd				53.004-2-24.2		*****
53.004-2-24.2	314 Rural vac<10		COUNTY TAXABLE VALUE	2,500		1-275- 5.2
Fetterly Jason	Potsdam 2 407402	2,500	TOWN TAXABLE VALUE	2,500		
Fetterly Amber	ACRES 1.41	2,500	SCHOOL TAXABLE VALUE	2,500		
21 Jenner Rd	EAST-0331374 NRTH-1717657		FD034 Potsdam Fire Prot	2,500 TO M		
Lisbon, NY 13658	DEED BOOK 2013 PG-17022					
	FULL MARKET VALUE	2,500				

6920 Pleasant Valley Rd				53.004-2-24.12		*****
53.004-2-24.12	322 Rural vac>10		COUNTY TAXABLE VALUE	8,600		
Beach John	Potsdam 2 407402	8,600	TOWN TAXABLE VALUE	8,600		
27 County Route 41	01sp3500	8,600	SCHOOL TAXABLE VALUE	8,600		
Malone, NY 12953	X		FD034 Potsdam Fire Prot	8,600 TO M		
	X					
	ACRES 15.80					
	EAST-0331695 NRTH-1718257					
	DEED BOOK 2005 PG-5973					
	FULL MARKET VALUE	8,600				

STATE OF NEW YORK
COUNTY - St Lawrence
TOWN - Potsdam
SWIS - 407489

2 0 1 6 T E N T A T I V E A S S E S S M E N T R O L L
T A X A B L E SECTION OF THE ROLL - 1

PAGE 1071
VALUATION DATE-JUL 01, 2015
TAXABLE STATUS DATE-MAR 01, 2016

TAX MAP NUMBER SEQUENCE
UNIFORM PERCENT OF VALUE IS 100.00
UNIFORM PERCENT OF VALUE IS 100.00

TAX MAP PARCEL NUMBER	PROPERTY LOCATION & CLASS	ASSESSMENT	EXEMPTION CODE	COUNTY	TOWN	SCHOOL
CURRENT OWNERS NAME	SCHOOL DISTRICT	LAND	TAX DESCRIPTION	TAXABLE VALUE		
CURRENT OWNERS ADDRESS	PARCEL SIZE/GRID COORD	TOTAL	SPECIAL DISTRICTS	ACCOUNT NO.		

53.004-2-24.111	68 Pleasant Valley Rd			53.004-2-24.111		*****
Dafoe Roger Lee	210 1 Family Res		COUNTY TAXABLE VALUE			1-275- 5.1
74A Pleasant Valley Rd	Potsdam 2 407402	4,300	TOWN TAXABLE VALUE			
Norwood, NY 13668	96sp8000nv Estate Sale	33,100	SCHOOL TAXABLE VALUE			
	X		FD034 Potsdam Fire Prot		33,100 TO M	
	X					
	FRNT 124.00 DPTH 135.00					
	EAST-0331675 NRTH-1717718					
	DEED BOOK 1099 PG-825					
	FULL MARKET VALUE	33,100				

53.004-2-26.2	4 Pleasant Valley Rd			53.004-2-26.2		*****
Howland Properties LLC	455 Dealer-prod.		COUNTY TAXABLE VALUE			1-231-1.2
7611 State Highway 68	Potsdam 2 407402	104,000	TOWN TAXABLE VALUE			
Ogdensburg, NY 13669	Potsdam Plumbing Supply	270,400	SCHOOL TAXABLE VALUE			
	2010sp228,000		FD034 Potsdam Fire Prot		270,400 TO M	
	X					
	ACRES 1.60					
	EAST-0330089 NRTH-1717674					
	DEED BOOK 2010 PG-18968					
	FULL MARKET VALUE	270,400				

53.004-2-26.11	24 Pleasant Valley Rd			53.004-2-26.11		*****
Hewitson Stewart G	449 Other Storag		COUNTY TAXABLE VALUE			1-231-1.1
438 Sweeney Rd	Potsdam 2 407402	33,000	TOWN TAXABLE VALUE			
Potsdam, NY 13676-3153	X	43,000	SCHOOL TAXABLE VALUE			
	X		FD034 Potsdam Fire Prot		43,000 TO M	
	X					
	ACRES 2.10					
	EAST-0330469 NRTH-1717677					
	DEED BOOK 2013 PG-5738					
	FULL MARKET VALUE	43,000				

53.004-2-26.12	Pleasant Valley Rd			53.004-2-26.12		*****
Rouleau Raymond	314 Rural vac<10		COUNTY TAXABLE VALUE			
Rouleau Tonie	Potsdam 2 407402	4,500	TOWN TAXABLE VALUE			
PO Box 3	X	4,500	SCHOOL TAXABLE VALUE			
Hannawa Falls, NY 13647-0003	X		FD034 Potsdam Fire Prot		4,500 TO M	
	X					
	ACRES 2.30					
	EAST-0331020 NRTH-1717687					
	DEED BOOK 2008 PG-13702					
	FULL MARKET VALUE	4,500				

STATE OF NEW YORK
COUNTY - St Lawrence
TOWN - Potsdam
SWIS - 407489

2 0 1 6 T E N T A T I V E A S S E S S M E N T R O L L
T A X A B L E SECTION OF THE ROLL - 1

PAGE 1072
VALUATION DATE-JUL 01, 2015
TAXABLE STATUS DATE-MAR 01, 2016

TAX MAP NUMBER SEQUENCE
UNIFORM PERCENT OF VALUE IS 100.00
UNIFORM PERCENT OF VALUE IS 100.00

TAX MAP PARCEL NUMBER	PROPERTY LOCATION & CLASS	ASSESSMENT	EXEMPTION CODE	COUNTY	TOWN	SCHOOL
CURRENT OWNERS NAME	SCHOOL DISTRICT	LAND	TAX DESCRIPTION	TAXABLE VALUE		
CURRENT OWNERS ADDRESS	PARCEL SIZE/GRID COORD	TOTAL	SPECIAL DISTRICTS	ACCOUNT NO.		

6956 Sh 56				53.004-2-29		*****
53.004-2-29	484 1 use sm bld		COUNTY TAXABLE VALUE	165,500		1-242- 6
Orlando Leonard	Potsdam 2 407402	35,000	TOWN TAXABLE VALUE	165,500		
6956 State Highway 56	88sp80000	165,500	SCHOOL TAXABLE VALUE	165,500		
Potsdam, NY 13676-3628	X		FD034 Potsdam Fire Prot	165,500	TO M	
	FRNT 277.00 DPTH 172.00					
	EAST-0330029 NRTH-1718500					
	DEED BOOK 2008 PG-11715					
	FULL MARKET VALUE	165,500				

6966 Sh 56				53.004-2-30		*****
53.004-2-30	484 1 use sm bld		COUNTY TAXABLE VALUE	6,500		8-304- 3
Kardash Joseph A	Potsdam 2 407402	5,500	TOWN TAXABLE VALUE	6,500		
371 Lakeshore Dr	2004sp6500	6,500	SCHOOL TAXABLE VALUE	6,500		
Norwood, NY 13668-3205	X		FD034 Potsdam Fire Prot	6,500	TO M	
	X					
	FRNT 80.00 DPTH 70.00					
	EAST-0329975 NRTH-1718706					
	DEED BOOK 2004 PG-17125					
	FULL MARKET VALUE	6,500				

17 Pleasant Valley Rd				53.004-2-31.2		*****
53.004-2-31.2	210 1 Family Res		VET COM CT 41131	0	20,000	20,000 0
Dalland Nancy	Potsdam 2 407402	16,800	Enhanced S 41834	0	0	0 65,300
17 Pleasant Valley Rd	97sp56500	88,700	COUNTY TAXABLE VALUE		68,700	
Norwood, NY 13668	97sp55000		TOWN TAXABLE VALUE		68,700	
	84sp1500/84bp22000		SCHOOL TAXABLE VALUE		23,400	
	ACRES 1.75 BANK8888869		FD034 Potsdam Fire Prot		88,700	TO M
	EAST-0330579 NRTH-1717919					
	DEED BOOK 1111 PG-1039					
	FULL MARKET VALUE	88,700				

6930 Sh 56				53.004-2-31.12		*****
53.004-2-31.12	433 Auto body		COUNTY TAXABLE VALUE	276,600		
Hart John	Potsdam 2 407402	47,500	TOWN TAXABLE VALUE	276,600		
Attn: No Co Collision	Re: Auto Collision Shop	276,600	SCHOOL TAXABLE VALUE	276,600		
6930 State Highway 56	87sp15000vac		FD034 Potsdam Fire Prot	276,600	TO M	
Potsdam, NY 13676	X					
	ACRES 2.00					
	EAST-0330104 NRTH-1717966					
	DEED BOOK 1010 PG-00953					
	FULL MARKET VALUE	276,600				

STATE OF NEW YORK
COUNTY - St Lawrence
TOWN - Potsdam
SWIS - 407489

2 0 1 6 T E N T A T I V E A S S E S S M E N T R O L L
T A X A B L E SECTION OF THE ROLL - 1

PAGE 1073
VALUATION DATE-JUL 01, 2015
TAXABLE STATUS DATE-MAR 01, 2016

TAX MAP NUMBER SEQUENCE
UNIFORM PERCENT OF VALUE IS 100.00
UNIFORM PERCENT OF VALUE IS 100.00

TAX MAP PARCEL NUMBER	PROPERTY LOCATION & CLASS	ASSESSMENT	EXEMPTION CODE	COUNTY	TOWN	SCHOOL	
CURRENT OWNERS NAME	SCHOOL DISTRICT	LAND	TAX DESCRIPTION	TAXABLE VALUE			
CURRENT OWNERS ADDRESS	PARCEL SIZE/GRID COORD	TOTAL	SPECIAL DISTRICTS	ACCOUNT NO.			

53.004-2-31.111	Pleasant Valley Rd 322 Rural vac>10			53.004-2-31.111		*****	
Grover Richard	Potsdam 2 407402	16,700	COUNTY TAXABLE VALUE	16,700		1-226-12.1	
2 Railroad Ave	X	16,700	TOWN TAXABLE VALUE	16,700			
Canton, NY 13617-1405	X		SCHOOL TAXABLE VALUE	16,700			
	X		FD034 Potsdam Fire Prot	16,700	TO M		
	ACRES 14.10						
	EAST-0331017 NRTH-1718283						
	DEED BOOK 1060 PG-261						
	FULL MARKET VALUE	16,700					

53.004-2-31.112	15 Pleasant Valley Rd 331 Com vac w/im			53.004-2-31.112		*****	
Hart John P	Potsdam 2 407402	32,500	COUNTY TAXABLE VALUE	35,500			
88 Adams Rd	2000sp50000	35,500	TOWN TAXABLE VALUE	35,500			
Norwood, NY 13668	X		SCHOOL TAXABLE VALUE	35,500			
	X		FD034 Potsdam Fire Prot	35,500	TO M		
	ACRES 4.90						
	EAST-0330556 NRTH-1718179						
	DEED BOOK 2000 PG-13801						
	FULL MARKET VALUE	35,500					

53.004-2-31.113	37 Pleasant Valley Rd 210 1 Family Res		CW_15_VET/ 41161	0	7,425	7,425	0
Bessy James L	Potsdam 2 407402	16,800	Basic Star 41854	0	0	0	30,000
Daniels Barbara J	92sp3500	49,500	COUNTY TAXABLE VALUE	42,075			
37 Pleasant Valley Rd	X		TOWN TAXABLE VALUE	42,075			
Norwood, NY 13668	X		SCHOOL TAXABLE VALUE	19,500			
	ACRES 1.80		FD034 Potsdam Fire Prot	49,500	TO M		
	EAST-0331041 NRTH-1717922						
	DEED BOOK 2014 PG-16828						
	FULL MARKET VALUE	49,500					

53.004-2-32.1	Sh 56 322 Rural vac>10			53.004-2-32.1		*****	
Moose Richard E	Potsdam 2 407402	50,000	COUNTY TAXABLE VALUE	50,000		1-277- 8	
Moose Maureen L	2009sp50000	50,000	TOWN TAXABLE VALUE	50,000			
6968 State Highway 56	X		SCHOOL TAXABLE VALUE	50,000			
Potsdam, NY 13676	X		FD034 Potsdam Fire Prot	50,000	TO M		
	ACRES 49.10						
	EAST-0331347 NRTH-1719248						
	DEED BOOK 2009 PG-11559						
	FULL MARKET VALUE	50,000					

STATE OF NEW YORK
COUNTY - St Lawrence
TOWN - Potsdam
SWIS - 407489

2 0 1 6 T E N T A T I V E A S S E S S M E N T R O L L
T A X A B L E SECTION OF THE ROLL - 1

PAGE 1074
VALUATION DATE-JUL 01, 2015
TAXABLE STATUS DATE-MAR 01, 2016

TAX MAP NUMBER SEQUENCE
UNIFORM PERCENT OF VALUE IS 100.00
UNIFORM PERCENT OF VALUE IS 100.00

TAX MAP PARCEL NUMBER	PROPERTY LOCATION & CLASS	ASSESSMENT	EXEMPTION CODE	COUNTY	TOWN	SCHOOL
CURRENT OWNERS NAME	SCHOOL DISTRICT	LAND	TAX DESCRIPTION	TAXABLE VALUE		
CURRENT OWNERS ADDRESS	PARCEL SIZE/GRID COORD	TOTAL	SPECIAL DISTRICTS	ACCOUNT NO.		

53.004-2-32.2	6968 SH 56			53.004-2-32.2	*****	
Moose Richard E	210 1 Family Res		COUNTY TAXABLE VALUE	231,800		
Moose Maureen L	Potsdam 2 407402	29,600	TOWN TAXABLE VALUE	231,800		
6968 State Highway 56	2002sp189000	231,800	SCHOOL TAXABLE VALUE	231,800		
Potsdam, NY 13676	2005sp195000		FD034 Potsdam Fire Prot	231,800 TO M		
	x					
	ACRES 8.10 BANK8888869					
	EAST-0330465 NRTH-1718960					
	DEED BOOK 2005 PG-4495					
	FULL MARKET VALUE	231,800				

53.004-2-33	7006 Sh 56			53.004-2-33	*****	
Arduine Patrick	220 2 Family Res		COUNTY TAXABLE VALUE	90,000	1-166- 6	
82 Adams Rd	Potsdam 2 407402	24,300	TOWN TAXABLE VALUE	90,000		
Norwood, NY 13668	X	90,000	SCHOOL TAXABLE VALUE	90,000		
	X		FD034 Potsdam Fire Prot	90,000 TO M		
	X					
	ACRES 2.80					
	EAST-0330181 NRTH-1719751					
	DEED BOOK 2003 PG-1477					
	FULL MARKET VALUE	90,000				

53.004-2-34.21	377 May Rd			53.004-2-34.21	*****	
Smith James L	240 Rural res		Enhanced S 41834	0	1-175-10.2	
Smith Kitty H	Potsdam 2 407402	26,100	COUNTY TAXABLE VALUE	180,000	0 65,300	
377 May Rd	X	180,000	TOWN TAXABLE VALUE	180,000		
Potsdam, NY 13676	X		SCHOOL TAXABLE VALUE	114,700		
	X		FD034 Potsdam Fire Prot	180,000 TO M		
	ACRES 18.30 BANK8888150					
	EAST-0335366 NRTH-1715669					
	DEED BOOK 2014 PG-8637					
	FULL MARKET VALUE	180,000				

53.004-2-34.22	371 May Rd			53.004-2-34.22	*****	
Smith James L	314 Rural vac<10		COUNTY TAXABLE VALUE	5,600		
Smith Kitty H	Potsdam 2 407402	5,600	TOWN TAXABLE VALUE	5,600		
377 May Rd	x	5,600	SCHOOL TAXABLE VALUE	5,600		
Potsdam, NY 13676	x		FD034 Potsdam Fire Prot	5,600 TO M		
	x					
	ACRES 2.10 BANK8888150					
	EAST-0335843 NRTH-1714977					
	DEED BOOK 2014 PG-8637					
	FULL MARKET VALUE	5,600				

STATE OF NEW YORK
COUNTY - St Lawrence
TOWN - Potsdam
SWIS - 407489

2 0 1 6 T E N T A T I V E A S S E S S M E N T R O L L
T A X A B L E SECTION OF THE ROLL - 1

PAGE 1075
VALUATION DATE-JUL 01, 2015
TAXABLE STATUS DATE-MAR 01, 2016

TAX MAP NUMBER SEQUENCE
UNIFORM PERCENT OF VALUE IS 100.00
UNIFORM PERCENT OF VALUE IS 100.00

TAX MAP PARCEL NUMBER	PROPERTY LOCATION & CLASS	ASSESSMENT	EXEMPTION CODE	COUNTY	TOWN	SCHOOL
CURRENT OWNERS NAME	SCHOOL DISTRICT	LAND	TAX DESCRIPTION	TAXABLE VALUE		
CURRENT OWNERS ADDRESS	PARCEL SIZE/GRID COORD	TOTAL	SPECIAL DISTRICTS	ACCOUNT NO.		

53.004-2-34.121	Off May Rd 312 Vac w/imprv		COUNTY TAXABLE VALUE	19,300		
Stockholm Estates LLC	Potsdam 2 407402	17,300	TOWN TAXABLE VALUE	19,300		
PO Box 87	2002sp35000	19,300	SCHOOL TAXABLE VALUE	19,300		
West Stockholm, NY 13696	X 89sp23429		FD034 Potsdam Fire Prot	19,300	TO M	
	ACRES 24.70					
	EAST-0335625 NRTH-1716331					
	DEED BOOK 2013 PG-16287					
	FULL MARKET VALUE	19,300				

53.004-2-37	74A Pleasant Valley Rd 210 1 Family Res		Basic Star 41854	0	0	30,000
Dafoe Roger	Potsdam 2 407402	16,800	Dis & Lim 41933	0	7,880	0
74A Pleasant Valley Rd	x	78,800	COUNTY TAXABLE VALUE	78,800		
Norwood, NY 13668	x		TOWN TAXABLE VALUE	70,920		
	x		SCHOOL TAXABLE VALUE	48,800		
	ACRES 1.80		FD034 Potsdam Fire Prot	78,800	TO M	
	EAST-0332113 NRTH-1717709					
	DEED BOOK 1060 PG-537					
	FULL MARKET VALUE	78,800				

53.004-2-38	74 Pleasant Valley Rd 240 Rural res		Basic Star 41854	0	0	30,000
Rogers Ernest Jr & Odella	Potsdam 2 407402	33,100	COUNTY TAXABLE VALUE	129,600		
Claffey Patrick & Michele	92sp10000	129,600	TOWN TAXABLE VALUE	129,600		
74 Pleasant Valley Rd	2008sp145000		SCHOOL TAXABLE VALUE	99,600		
Norwood, NY 13668	X		FD034 Potsdam Fire Prot	129,600	TO M	
	ACRES 30.30 BANK8888830					
	EAST-0331927 NRTH-1717235					
	DEED BOOK 2008 PG-12012					
	FULL MARKET VALUE	129,600				

53.004-2-40	Pleasant Valley Rd 323 Vacant rural		COUNTY TAXABLE VALUE	16,000		1-271- 8
Rehse Nancy Chorba	Potsdam 2 407402	16,000	TOWN TAXABLE VALUE	16,000		
17 Morningside Dr	X	16,000	SCHOOL TAXABLE VALUE	16,000		
Potsdam, NY 13676	X		FD034 Potsdam Fire Prot	16,000	TO M	
	X					
	ACRES 11.10					
	EAST-0336032 NRTH-1719384					
	DEED BOOK 995 PG-906					
	FULL MARKET VALUE	16,000				

STATE OF NEW YORK
COUNTY - St Lawrence
TOWN - Potsdam
SWIS - 407489

2 0 1 6 T E N T A T I V E A S S E S S M E N T R O L L
T A X A B L E SECTION OF THE ROLL - 1

PAGE 1076
VALUATION DATE-JUL 01, 2015
TAXABLE STATUS DATE-MAR 01, 2016

TAX MAP NUMBER SEQUENCE
UNIFORM PERCENT OF VALUE IS 100.00
UNIFORM PERCENT OF VALUE IS 100.00

TAX MAP PARCEL NUMBER	PROPERTY LOCATION & CLASS	ASSESSMENT	EXEMPTION CODE-----	COUNTY-----	TOWN-----	SCHOOL
CURRENT OWNERS NAME	SCHOOL DISTRICT	LAND	TAX DESCRIPTION	TAXABLE VALUE		ACCOUNT NO.
CURRENT OWNERS ADDRESS	PARCEL SIZE/GRID COORD	TOTAL	SPECIAL DISTRICTS			
***** 53.004-2-41.2 *****						
	401 May Rd					
53.004-2-41.2	312 Vac w/imprv		COUNTY TAXABLE VALUE	37,500		
McGregor Electric Co. INC	Potsdam 2 407402	23,600	TOWN TAXABLE VALUE	37,500		
19 Larnard St	ACRES 8.60	37,500	SCHOOL TAXABLE VALUE	37,500		
Potsdam, NY 13676	EAST-0336170 NRTH-1715510		FD034 Potsdam Fire Prot	37,500 TO M		
	DEED BOOK 2014 PG-279					
	FULL MARKET VALUE	37,500				
***** 53.004-2-42 *****						
	387 May Rd					
53.004-2-42	220 2 Family Res		VET COM CT 41131	0	20,000	20,000 0
Bartenstein Joseph W	Potsdam 2 407402	16,900	VET DIS CT 41141	0	40,000	40,000 0
387 May Rd	2004spl19000	138,000	Basic Star 41854	0	0	0 30,000
Potsdam, NY 13676	ACRES 1.90		COUNTY TAXABLE VALUE	78,000		
	EAST-0336124 NRTH-1714938		TOWN TAXABLE VALUE	78,000		
	DEED BOOK 2004 PG-5674		SCHOOL TAXABLE VALUE	108,000		
	FULL MARKET VALUE	138,000	FD034 Potsdam Fire Prot	138,000 TO M		
***** 53.004-2-43 *****						
	254 May Rd					1-193- 3
53.004-2-43	210 1 Family Res		VET WAR CT 41121	0	12,000	12,000 0
Harper Gary	Potsdam 2 407402	16,100	Enhanced S 41834	0	0	0 65,300
Harper Nancy	2013spl89000	188,000	COUNTY TAXABLE VALUE	176,000		
254 May Rd	2006spl166670		TOWN TAXABLE VALUE	176,000		
Potsdam, NY 13676	X		SCHOOL TAXABLE VALUE	122,700		
	ACRES 1.10		FD034 Potsdam Fire Prot	188,000 TO M		
	EAST-0334533 NRTH-1711924					
	DEED BOOK 2013 PG-16024					
	FULL MARKET VALUE	188,000				
***** 53.004-3-1.2 *****						
	6776 Sh 56					
53.004-3-1.2	331 Com vac w/im		COUNTY TAXABLE VALUE	35,000		
Berner Joseph A	Potsdam 2 407402	27,500	TOWN TAXABLE VALUE	35,000		
173 Regan Rd	Re: Warehouse	35,000	SCHOOL TAXABLE VALUE	35,000		
Potsdam, NY 13676	85sp6000		FD034 Potsdam Fire Prot	35,000 TO M		
	X					
	ACRES 2.00					
	EAST-0330097 NRTH-1714132					
	FULL MARKET VALUE	35,000				
***** 53.004-3-1.12 *****						
	6768 SH 56					
53.004-3-1.12	484 1 use sm bld		COUNTY TAXABLE VALUE	235,000		
Plum Street Management Co LLC	Potsdam 2 407402	100,000	TOWN TAXABLE VALUE	235,000		
514 W Genesee St	Easement 2013/16407	235,000	SCHOOL TAXABLE VALUE	235,000		
Syracuse, NY 13204	ACRES 2.20		FD034 Potsdam Fire Prot	235,000 TO M		
	EAST-0330137 NRTH-7143917					
	DEED BOOK 2013 PG-18257					
	FULL MARKET VALUE	235,000				

STATE OF NEW YORK
 COUNTY - St Lawrence
 TOWN - Potsdam
 SWIS - 407489

2 0 1 6 T E N T A T I V E A S S E S S M E N T R O L L
 T A X A B L E SECTION OF THE ROLL - 1

PAGE 1077
 VALUATION DATE-JUL 01, 2015
 TAXABLE STATUS DATE-MAR 01, 2016

TAX MAP NUMBER SEQUENCE
 UNIFORM PERCENT OF VALUE IS 100.00
 UNIFORM PERCENT OF VALUE IS 100.00

TAX MAP PARCEL NUMBER	PROPERTY LOCATION & CLASS	ASSESSMENT	EXEMPTION CODE	COUNTY	TOWN	SCHOOL
CURRENT OWNERS NAME	SCHOOL DISTRICT	LAND	TAX DESCRIPTION	TAXABLE VALUE		
CURRENT OWNERS ADDRESS	PARCEL SIZE/GRID COORD	TOTAL	SPECIAL DISTRICTS	ACCOUNT NO.		

6770 SH 56				53.004-3-1.13		*****
53.004-3-1.13	484 1 use sm bld		COUNTY TAXABLE VALUE	85,000		
C,J.S. Enterprises	Potsdam 2 407402	30,000	TOWN TAXABLE VALUE	85,000		
PO Box 5174	ACRES 3.00	85,000	SCHOOL TAXABLE VALUE	85,000		
Potsdam, NY 13676	EAST-0330435 NRTH-1713783		FD034 Potsdam Fire Prot	85,000 TO M		
	DEED BOOK 2014 PG-579					
	FULL MARKET VALUE	85,000				

53.004-3-1.111	Sh 56			53.004-3-1.111		*****
Fries Familty Limited	330 Vacant comm		COUNTY TAXABLE VALUE	91,300		1-216-14
PO Box 5174	Potsdam 2 407402	91,300	TOWN TAXABLE VALUE	91,300		
Potsdam, NY 13676	96sp55000<	91,300	SCHOOL TAXABLE VALUE	91,300		
	Easement 2013/16407		FD034 Potsdam Fire Prot	91,300 TO M		
	X					
	ACRES 151.20					
	EAST-3306861 NRTH-1715088					
	DEED BOOK 2014 PG-580					
	FULL MARKET VALUE	91,300				

53.004-3-2	6764 Sh 56			53.004-3-2		*****
VanArsdale Mikel	210 1 Family Res		Basic Star 41854	0	0	1-250- 2
6764 State Highway 56	Potsdam 2 407402	23,400	COUNTY TAXABLE VALUE	89,200	0	30,000
Potsdam, NY 13676	X	89,200	TOWN TAXABLE VALUE	89,200		
	X		SCHOOL TAXABLE VALUE	59,200		
	X		FD034 Potsdam Fire Prot	89,200 TO M		
	ACRES 1.90					
	EAST-0330055 NRTH-1713673					
	DEED BOOK 2012 PG-6842					
	FULL MARKET VALUE	89,200				

53.004-3-27.1	6783A,B Sh 56			53.004-3-27.1		*****
Brone Dean L	312 Vac w/imprv		COUNTY TAXABLE VALUE	34,300		1-234- 2
1 Copley Dr	Potsdam 2 407402	24,300	TOWN TAXABLE VALUE	34,300		
Northborough, MA 01532-3602	2004sp125000	34,300	SCHOOL TAXABLE VALUE	34,300		
	X		FD034 Potsdam Fire Prot	34,300 TO M		
	ACRES 2.80					
	EAST-0329532 NRTH-1714167					
	DEED BOOK 2004 PG-13726					
	FULL MARKET VALUE	34,300				

53.004-3-28	Sh 56			53.004-3-28		*****
Murray Rodney	314 Rural vac<10		COUNTY TAXABLE VALUE	14,600		1-248- 8
Murray Mary Jo	Potsdam 2 407402	14,600	TOWN TAXABLE VALUE	14,600		
156 Mud Pond Rd	X	14,600	SCHOOL TAXABLE VALUE	14,600		
Colton, NY 13625	89sp103500		FD034 Potsdam Fire Prot	14,600 TO M		
	X					
	ACRES 2.60					
	EAST-0329563 NRTH-1714392					
	DEED BOOK 1033 PG-00727					
	FULL MARKET VALUE	14,600				



STATE OF NEW YORK
 COUNTY - St Lawrence
 TOWN - Potsdam
 SWIS - 407489

2 0 1 6 T E N T A T I V E A S S E S S M E N T R O L L
 T A X A B L E SECTION OF THE ROLL - 1

PAGE 1078
 VALUATION DATE-JUL 01, 2015
 TAXABLE STATUS DATE-MAR 01, 2016

TAX MAP NUMBER SEQUENCE
 UNIFORM PERCENT OF VALUE IS 100.00
 UNIFORM PERCENT OF VALUE IS 100.00

TAX MAP PARCEL NUMBER	PROPERTY LOCATION & CLASS	ASSESSMENT	EXEMPTION CODE	COUNTY	TOWN	SCHOOL
CURRENT OWNERS NAME	SCHOOL DISTRICT	LAND	TAX DESCRIPTION	TAXABLE VALUE		
CURRENT OWNERS ADDRESS	PARCEL SIZE/GRID COORD	TOTAL	SPECIAL DISTRICTS	ACCOUNT NO.		

53.004-3-29	6805 Sh 56			53.004-3-29		*****
Murray Rodney	484 1 use sm bld		COUNTY TAXABLE VALUE	185,400		1-248- 7
Murray Mary Jo	Potsdam 2 407402	50,000	TOWN TAXABLE VALUE	185,400		
156 Mud Pond Rd	Re:aeon Heating	185,400	SCHOOL TAXABLE VALUE	185,400		
Colton, NY 13625	89sp103500		FD034 Potsdam Fire Prot	185,400 TO M		
	X					
	ACRES 2.10					
	EAST-0329616 NRTH-1714603					
	DEED BOOK 1033 PG-00727					
	FULL MARKET VALUE	185,400				

53.004-3-30	6817 Sh 56			53.004-3-30		*****
Blevins Paul	433 Auto body		COUNTY TAXABLE VALUE	154,500		1-274- 9
Blevins Duane	Potsdam 2 407402	55,000	TOWN TAXABLE VALUE	154,500		
PO Box 127	96sp100000	154,500	SCHOOL TAXABLE VALUE	154,500		
Potsdam, NY 13676	86sp73750		FD034 Potsdam Fire Prot	154,500 TO M		
	X					
	ACRES 3.10					
	EAST-0329738 NRTH-1714944					
	DEED BOOK 1101 PG-291					
	FULL MARKET VALUE	154,500				

53.004-3-32.1	Off SH 56			53.004-3-32.1		*****
Sheehan James E	322 Rural vac>10		COUNTY TAXABLE VALUE	20,000		
45 Windy Point Rd	Potsdam 2 407402	20,000	TOWN TAXABLE VALUE	20,000		
Potsdam, NY 13676-3564	x	20,000	SCHOOL TAXABLE VALUE	20,000		
	x		FD034 Potsdam Fire Prot	20,000 TO M		
	x					
	ACRES 57.40					
	EAST-0328225 NRTH-1714187					
	DEED BOOK 2012 PG-20013					
	FULL MARKET VALUE	20,000				

53.004-3-32.2	6775 Sh 56			53.004-3-32.2		*****
Matott, Inc	415 Motel		COUNTY TAXABLE VALUE	472,500		1-234- 3
6775 State Highway 56	Potsdam 2 407402	162,000	TOWN TAXABLE VALUE	472,500		
Potsdam, NY 13676	X	472,500	SCHOOL TAXABLE VALUE	472,500		
	X		FD034 Potsdam Fire Prot	472,500 TO M		
	ACRES 10.50					
	EAST-0329498 NRTH-1713762					
	DEED BOOK 2003 PG-6177					
	FULL MARKET VALUE	472,500				

STATE OF NEW YORK
COUNTY - St Lawrence
TOWN - Potsdam
SWIS - 407489

2 0 1 6 T E N T A T I V E A S S E S S M E N T R O L L
T A X A B L E SECTION OF THE ROLL - 1

PAGE 1079
VALUATION DATE-JUL 01, 2015
TAXABLE STATUS DATE-MAR 01, 2016

TAX MAP NUMBER SEQUENCE
UNIFORM PERCENT OF VALUE IS 100.00
UNIFORM PERCENT OF VALUE IS 100.00

TAX MAP PARCEL NUMBER	PROPERTY LOCATION & CLASS	ASSESSMENT	EXEMPTION CODE	COUNTY	TOWN	SCHOOL
CURRENT OWNERS NAME	SCHOOL DISTRICT	LAND	TAX DESCRIPTION	TAXABLE VALUE		
CURRENT OWNERS ADDRESS	PARCEL SIZE/GRID COORD	TOTAL	SPECIAL DISTRICTS	ACCOUNT NO.		
***** 53.004-3-34 *****						
53.004-3-34	Sissonville Rd (Off)			COUNTY	TAXABLE VALUE	26,800
Potsdam Specialty Paper Inc	341 Ind vac w/im			TOWN	TAXABLE VALUE	26,800
547A Sissonville Rd	Potsdam 2 407402	6,800		SCHOOL	TAXABLE VALUE	26,800
Potsdam, NY 13676	2000' of RR Tracks	26,800		FD034 Potsdam Fire Prot		26,800 TO M
	x					
	x					
	ACRES 3.40					
	EAST-0327670 NRTH-1713890					
	DEED BOOK 2008 PG-15815					
	FULL MARKET VALUE	26,800				

STATE OF NEW YORK
 COUNTY - St Lawrence
 TOWN - Potsdam
 SWIS - 407489

2 0 1 6 T E N T A T I V E A S S E S S M E N T R O L L
 T A X A B L E S E C T I O N O F T H E R O L L - 1
 M A P S E C T I O N - 0 5 3
 S U B - S E C T I O N - 0 0 4
 U N I F O R M P E R C E N T O F V A L U E I S 1 0 0 . 0 0

PAGE 1080
 VALUATION DATE-JUL 01, 2015
 TAXABLE STATUS DATE-MAR 01, 2016
 RPS150/V04/L015
 CURRENT DATE 5/02/2016

*** S P E C I A L D I S T R I C T S U M M A R Y ***

CODE	DISTRICT NAME	TOTAL PARCELS	EXTENSION TYPE	EXTENSION VALUE	AD VALOREM VALUE	EXEMPT AMOUNT	TAXABLE VALUE
AG002	Ag Dist #2	1	MOVTAX				
FD034	Potsdam Fire P	105	TOTAL M		11207,900	597,852	10610,048
LT026	Hewittville Li	5	TOTAL M		141,200		141,200
NL001	Norwood Librar	3	TOTAL		528,600	23,464	505,136
SW003	Unionville Sew	3	TOTAL M		1490,000		1490,000
WD008	Unionville Wat	4	TOTAL		1566,100		1566,100

*** S C H O O L D I S T R I C T S U M M A R Y ***

CODE	DISTRICT NAME	TOTAL PARCELS	ASSESSED LAND	ASSESSED TOTAL	EXEMPT AMOUNT	TOTAL TAXABLE	STAR AMOUNT	STAR TAXABLE
406201	Norwood-Norfolk	3	131,300	528,600	23,464	505,136	125,300	379,836
407402	Potsdam 2	102	3019,300	10679,300	647,688	10031,612	1367,700	8663,912
	S U B - T O T A L	105	3150,600	11207,900	671,152	10536,748	1493,000	9043,748
	T O T A L	105	3150,600	11207,900	671,152	10536,748	1493,000	9043,748

*** S Y S T E M C O D E S S U M M A R Y ***

NO SYSTEM EXEMPTIONS AT THIS LEVEL

*** E X E M P T I O N S U M M A R Y ***

CODE	DESCRIPTION	TOTAL PARCELS	COUNTY	TOWN	SCHOOL
41121	VET WAR CT	1	12,000	12,000	
41131	VET COM CT	8	157,850	157,850	
41141	VET DIS CT	3	86,825	86,825	
41161	CW_15_VET/	4	43,425	43,425	
41700	Ag Buildin	2	73,300	73,300	73,300
41720	Ag Distric	5	97,852	97,852	97,852
41803	Aged - Tow	1		45,887	
41834	Enhanced S	10			653,000

STATE OF NEW YORK
 COUNTY - St Lawrence
 TOWN - Potsdam
 SWIS - 407489

2 0 1 6 T E N T A T I V E A S S E S S M E N T R O L L
 T A X A B L E SECTION OF THE ROLL - 1
 M A P S E C T I O N - 053
 S U B - S E C T I O N - 004
 UNIFORM PERCENT OF VALUE IS 100.00

PAGE 1081
 VALUATION DATE-JUL 01, 2015
 TAXABLE STATUS DATE-MAR 01, 2016
 RPS150/V04/L015
 CURRENT DATE 5/02/2016

*** E X E M P T I O N S U M M A R Y ***

CODE	DESCRIPTION	TOTAL PARCELS	COUNTY	TOWN	SCHOOL
41854	Basic Star	28			840,000
41932	Dis & Lim	1	17,350		
41933	Dis & Lim	2		25,230	
49530	Ind. Waste	1	500,000	500,000	500,000
	T O T A L	66	988,602	1042,369	2164,152

*** G R A N D T O T A L S ***

ROLL SEC	DESCRIPTION	TOTAL PARCELS	ASSESSED LAND	ASSESSED TOTAL	TAXABLE COUNTY	TAXABLE TOWN	TAXABLE SCHOOL	STAR TAXABLE
1	TAXABLE	105	3150,600	11207,900	10219,298	10165,531	10536,748	9043,748

STATE OF NEW YORK
COUNTY - St Lawrence
TOWN - Potsdam
SWIS - 407489

2 0 1 6 T E N T A T I V E A S S E S S M E N T R O L L
T A X A B L E SECTION OF THE ROLL - 1

PAGE 1082
VALUATION DATE-JUL 01, 2015
TAXABLE STATUS DATE-MAR 01, 2016

TAX MAP NUMBER SEQUENCE
UNIFORM PERCENT OF VALUE IS 100.00
UNIFORM PERCENT OF VALUE IS 100.00

TAX MAP PARCEL NUMBER	PROPERTY LOCATION & CLASS	ASSESSMENT	EXEMPTION CODE	COUNTY	TOWN	SCHOOL
CURRENT OWNERS NAME	SCHOOL DISTRICT	LAND	TAX DESCRIPTION	TAXABLE VALUE		
CURRENT OWNERS ADDRESS	PARCEL SIZE/GRID COORD	TOTAL	SPECIAL DISTRICTS	ACCOUNT NO.		

53.025-2-1	373 Lakeshore Dr			53.025-2-1		1-215-15
Hicks John H	210 1 Family Res - WTRFNT		Basic Star 41854	0	0	30,000
373 Lakeshore Dr	Norwood-Norfolk 406201	57,300	COUNTY TAXABLE VALUE		199,500	
Norwood, NY 13668	Rvr 100'	199,500	TOWN TAXABLE VALUE		199,500	
	100x380x100WFx375		SCHOOL TAXABLE VALUE		169,500	
	FRNT 100.00 DPTH 378.00		FD034 Potsdam Fire Prot		199,500 TO M	
	BANK8888830		NL001 Norwood Library		199,500 TO	
	EAST-0324545 NRTH-1726074					
	DEED BOOK 924 PG-01079					
	FULL MARKET VALUE	199,500				

53.025-2-2	377 A,B Lakeshore Dr			53.025-2-2		1-174- 1
Richards Mark D	210 1 Family Res - WTRFNT		Basic Star 41854	0	0	30,000
Stickney Kelli Jolene	Norwood-Norfolk 406201	59,200	COUNTY TAXABLE VALUE		201,000	
377 Lakeshore Dr	97sp52000	201,000	TOWN TAXABLE VALUE		201,000	
Norwood, NY 13668	Rvr 106'		SCHOOL TAXABLE VALUE		171,000	
	100x370x106WFx353		FD034 Potsdam Fire Prot		201,000 TO M	
	FRNT 106.00 DPTH 375.00		NL001 Norwood Library		201,000 TO	
	EAST-0324609 NRTH-1726125					
	DEED BOOK 1107 PG-251					
	FULL MARKET VALUE	201,000				

53.025-2-3	381 Lakeshore Dr			53.025-2-3		1-201- 1
Perry Gordon	210 1 Family Res - WTRFNT		Enhanced S 41834	0	0	65,300
381 Lakeshore Dr	Norwood-Norfolk 406201	57,700	COUNTY TAXABLE VALUE		168,700	
Norwood, NY 13668	X	168,700	TOWN TAXABLE VALUE		168,700	
	85sp12000 Rvr 102'		SCHOOL TAXABLE VALUE		103,400	
	100x373x102WFx358		FD034 Potsdam Fire Prot		168,700 TO M	
	FRNT 102.00 DPTH 366.00		NL001 Norwood Library		168,700 TO	
	EAST-0324673 NRTH-1726206					
	DEED BOOK 994 PG-00433					
	FULL MARKET VALUE	168,700				

53.025-2-4	385 Lakeshore Dr			53.025-2-4		1-276- 1
Turner Richard P	210 1 Family Res - WTRFNT		Basic Star 41854	0	0	30,000
Turner Elizabeth	Norwood-Norfolk 406201	57,100	COUNTY TAXABLE VALUE		177,400	
385 Lakeshore Dr	2007sp169000	177,400	TOWN TAXABLE VALUE		177,400	
Norwood, NY 13668	Rvr 100'		SCHOOL TAXABLE VALUE		147,400	
	100x358x100WFx351		FD034 Potsdam Fire Prot		177,400 TO M	
	FRNT 100.00 DPTH 354.00		NL001 Norwood Library		177,400 TO	
	BANK8888869					
	EAST-0324733 NRTH-1726286					
	DEED BOOK 2007 PG-12731					
	FULL MARKET VALUE	177,400				

STATE OF NEW YORK
COUNTY - St Lawrence
TOWN - Potsdam
SWIS - 407489

2 0 1 6 T E N T A T I V E A S S E S S M E N T R O L L
T A X A B L E SECTION OF THE ROLL - 1

PAGE 1083
VALUATION DATE-JUL 01, 2015
TAXABLE STATUS DATE-MAR 01, 2016

TAX MAP NUMBER SEQUENCE
UNIFORM PERCENT OF VALUE IS 100.00
UNIFORM PERCENT OF VALUE IS 100.00

TAX MAP PARCEL NUMBER	PROPERTY LOCATION & CLASS	ASSESSMENT	EXEMPTION CODE	COUNTY	TOWN	SCHOOL
CURRENT OWNERS NAME	SCHOOL DISTRICT	LAND	TAX DESCRIPTION	TAXABLE VALUE		
CURRENT OWNERS ADDRESS	PARCEL SIZE/GRID COORD	TOTAL	SPECIAL DISTRICTS	ACCOUNT NO.		

53.025-2-5	391 Lakeshore Dr			53.025-2-5		1-206-14
Hopsicker David	210 1 Family Res - WTRFNT		Basic Star 41854	0	0	30,000
Hopsicker Leslie	Norwood-Norfolk 406201	85,800	COUNTY TAXABLE VALUE	188,000		
PO Box 164	X	188,000	TOWN TAXABLE VALUE	188,000		
Norwood, NY 13668	X		SCHOOL TAXABLE VALUE	158,000		
	Rvr 202'		FD034 Potsdam Fire Prot	188,000 TO M		
	FRNT 202.00 DPTH 345.00		NL001 Norwood Library	188,000 TO		
	EAST-0344806 NRTH-1726416					
	DEED BOOK 00966 PG-00356					
	FULL MARKET VALUE	188,000				

53.025-2-6.1	397 Lakeshore Dr			53.025-2-6.1		1-291-22.1
Donahue Ellen M	210 1 Family Res - WTRFNT		Basic Star 41854	0	0	30,000
397 Lakeshore Dr	Norwood-Norfolk 406201	63,300	COUNTY TAXABLE VALUE	134,400		
Norwood, NY 13668	Rvr 121'	134,400	TOWN TAXABLE VALUE	134,400		
	FRNT 121.00 DPTH 360.00		SCHOOL TAXABLE VALUE	104,400		
	EAST-0324885 NRTH-1726550		FD034 Potsdam Fire Prot	134,400 TO M		
	DEED BOOK 2014 PG-14283		NL001 Norwood Library	134,400 TO		
	FULL MARKET VALUE	134,400				

53.025-2-8	422 Lakeshore Dr			53.025-2-8		1-267- 4
St Pier Revocable Living Trust	210 1 Family Res		Enhanced S 41834	0	0	65,300
422 Lakeshore Dr	Norwood-Norfolk 406201	25,400	COUNTY TAXABLE VALUE	132,600		
Norwood, NY 13668	X	132,600	TOWN TAXABLE VALUE	132,600		
	X		SCHOOL TAXABLE VALUE	67,300		
	ACRES 2.40		FD034 Potsdam Fire Prot	132,600 TO M		
	EAST-0325567 NRTH-1726727		NL001 Norwood Library	132,600 TO		
	DEED BOOK 2001 PG-9756					
	FULL MARKET VALUE	132,600				

53.025-2-9	404 Lakeshore Dr			53.025-2-9		1-291- 7.12
Clark Jesse	210 1 Family Res		Basic Star 41854	0	0	30,000
Clark Jennifer	Norwood-Norfolk 406201	25,400	COUNTY TAXABLE VALUE	145,000		
404 Lakeshore Dr	2012sp145000	145,000	TOWN TAXABLE VALUE	145,000		
Norwood, NY 13668	X		SCHOOL TAXABLE VALUE	115,000		
	X		FD034 Potsdam Fire Prot	145,000 TO M		
	ACRES 2.42		NL001 Norwood Library	145,000 TO		
	EAST-0325356 NRTH-1726505					
	DEED BOOK 2012 PG-5987					
	FULL MARKET VALUE	145,000				

STATE OF NEW YORK
COUNTY - St Lawrence
TOWN - Potsdam
SWIS - 407489

2 0 1 6 T E N T A T I V E A S S E S S M E N T R O L L
T A X A B L E SECTION OF THE ROLL - 1

PAGE 1084
VALUATION DATE-JUL 01, 2015
TAXABLE STATUS DATE-MAR 01, 2016

TAX MAP NUMBER SEQUENCE
UNIFORM PERCENT OF VALUE IS 100.00
UNIFORM PERCENT OF VALUE IS 100.00

TAX MAP PARCEL NUMBER	PROPERTY LOCATION & CLASS	ASSESSMENT	EXEMPTION CODE	COUNTY	TOWN	SCHOOL
CURRENT OWNERS NAME	SCHOOL DISTRICT	LAND	TAX DESCRIPTION	TAXABLE VALUE		
CURRENT OWNERS ADDRESS	PARCEL SIZE/GRID COORD	TOTAL	SPECIAL DISTRICTS	ACCOUNT NO.		

53.025-2-10	392 Lakeshore Dr			53.025-2-10		*****
OBrian Joyce M (LU)	210 1 Family Res		Enhanced S 41834	0	0	1-173-10
392 Lakeshore Dr	Norwood-Norfolk 406201	26,200	COUNTY TAXABLE VALUE	157,500		
Norwood, NY 13668	2005SP149000	157,500	TOWN TAXABLE VALUE	157,500		
	X		SCHOOL TAXABLE VALUE	92,200		
	93sp15000		FD034 Potsdam Fire Prot	157,500 TO M		
	FRNT 200.00 DPTH 150.00		NL001 Norwood Library	157,500 TO		
	EAST-0325118 NRTH-1726332					
	DEED BOOK 2006 PG-201					
	FULL MARKET VALUE	157,500				

53.025-2-11.1	382 Lakeshore Dr			53.025-2-11.1		*****
Foster Brian D	210 1 Family Res		Basic Star 41854	0	0	1-285-10
Foster Amanda S	Norwood-Norfolk 406201	24,000	COUNTY TAXABLE VALUE	69,300		
Colby Foster	X	69,300	TOWN TAXABLE VALUE	69,300		
382 Lakeshore Dr	X		SCHOOL TAXABLE VALUE	39,300		
Norwood, NY 13668	FRNT 200.00 DPTH 200.00		FD034 Potsdam Fire Prot	69,300 TO M		
	EAST-0324972 NRTH-1726062		NL001 Norwood Library	69,300 TO		
	DEED BOOK 2006 PG-19842					
	FULL MARKET VALUE	69,300				

53.025-2-13	Lakeshore Dr			53.025-2-13		*****
Fiacco Thomas Jr	314 Rural vac<10		COUNTY TAXABLE VALUE	5,000		1-291-7
7666 State Highway 56	Norwood-Norfolk 406201	5,000	TOWN TAXABLE VALUE	5,000		
Norwood, NY 13668-3171	98sp5250	5,000	SCHOOL TAXABLE VALUE	5,000		
	X		FD034 Potsdam Fire Prot	5,000 TO M		
	X		NL001 Norwood Library	5,000 TO		
	FRNT 100.00 DPTH 150.00					
	EAST-0325026 NRTH-1726203					
	DEED BOOK 2013 PG-12017					
	FULL MARKET VALUE	5,000				

53.025-2-14	Lakeshore Dr			53.025-2-14		*****
Woodward Elizabeth (Estate)	314 Rural vac<10		COUNTY TAXABLE VALUE	2,500		1-291-7
Attn: Michael Landoll	Norwood-Norfolk 406201	2,500	TOWN TAXABLE VALUE	2,500		
156 Lakeshore Dr	X	2,500	SCHOOL TAXABLE VALUE	2,500		
Norwood, NY 13668	X		FD034 Potsdam Fire Prot	2,500 TO M		
	X		NL001 Norwood Library	2,500 TO		
	FRNT 200.00 DPTH 150.00					
	EAST-0325242 NRTH-1726241					
	FULL MARKET VALUE	2,500				

STATE OF NEW YORK
COUNTY - St Lawrence
TOWN - Potsdam
SWIS - 407489

2 0 1 6 T E N T A T I V E A S S E S S M E N T R O L L
T A X A B L E SECTION OF THE ROLL - 1

PAGE 1085
VALUATION DATE-JUL 01, 2015
TAXABLE STATUS DATE-MAR 01, 2016

TAX MAP NUMBER SEQUENCE
UNIFORM PERCENT OF VALUE IS 100.00
UNIFORM PERCENT OF VALUE IS 100.00

TAX MAP PARCEL NUMBER	PROPERTY LOCATION & CLASS	ASSESSMENT	EXEMPTION CODE	COUNTY	TOWN	SCHOOL
CURRENT OWNERS NAME	SCHOOL DISTRICT	LAND	TAX DESCRIPTION	TAXABLE VALUE		
CURRENT OWNERS ADDRESS	PARCEL SIZE/GRID COORD	TOTAL	SPECIAL DISTRICTS	ACCOUNT NO.		

53.025-2-15	Lakeshore Dr 314 Rural vac<10		COUNTY TAXABLE VALUE	2,500		1-291-7
Woodward Elizabeth (Estate)	Norwood-Norfolk 406201	2,500	TOWN TAXABLE VALUE	2,500		
Attn: Michael Landoll	X	2,500	SCHOOL TAXABLE VALUE	2,500		
156 Lakeshore Dr	X		FD034 Potsdam Fire Prot	2,500	TO M	
Norwood, NY 13668	X		NL001 Norwood Library	2,500	TO	
	FRNT 100.00 DPTH 150.00					
	EAST-0325150 NRTH-1726111					
	DEED BOOK 371 PG-00460					
	FULL MARKET VALUE	2,500				

53.025-2-16	Lakeshore Dr 314 Rural vac<10		COUNTY TAXABLE VALUE	1,700		
Crosbie Daniel P	Norwood-Norfolk 406201	1,700	TOWN TAXABLE VALUE	1,700		
68 Lakeshore Dr	X	1,700	SCHOOL TAXABLE VALUE	1,700		
Norwood, NY 13668-3247	X		FD034 Potsdam Fire Prot	1,700	TO M	
	X		NL001 Norwood Library	1,700	TO	
	ACRES 2.40					
	EAST-0325913 NRTH-1726289					
	DEED BOOK 2005 PG-3733					
	FULL MARKET VALUE	1,700				

53.025-2-17	Off Lakeshore Dr 314 Rural vac<10		COUNTY TAXABLE VALUE	1,500		
Durand Christopher A	Norwood-Norfolk 406201	1,500	TOWN TAXABLE VALUE	1,500		
Ori Faye M	ACRES 2.20 BANK8888869	1,500	SCHOOL TAXABLE VALUE	1,500		
134 Lakeshore Dr	EAST-0325727 NRTH-1726238		FD034 Potsdam Fire Prot	1,500	TO M	
Norwood, NY 13668	DEED BOOK 2006 PG-2471		NL001 Norwood Library	1,500	TO	
	FULL MARKET VALUE	1,500				

53.025-2-18	376 Lakeshore Dr 270 Mfg housing		Basic Star 41854	0		1-285-12
Miller Benjamin (LC)	Norwood-Norfolk 406201	12,000	COUNTY TAXABLE VALUE	25,000		25,000
Miller Sandra (LC)	93sp20000	25,000	TOWN TAXABLE VALUE	25,000		
376 Lakeshore Dr	L/CON 2/2006		SCHOOL TAXABLE VALUE	0		
Norwood, NY 13668-3202	100x200x100x200		FD034 Potsdam Fire Prot	25,000	TO M	
	FRNT 100.00 DPTH 200.00		NL001 Norwood Library	25,000	TO	
	EAST-0324885 NRTH-1725943					
	DEED BOOK 1074 PG-210					
	FULL MARKET VALUE	25,000				

STATE OF NEW YORK
 COUNTY - St Lawrence
 TOWN - Potsdam
 SWIS - 407489

2 0 1 6 T E N T A T I V E A S S E S S M E N T R O L L
 T A X A B L E S E C T I O N O F T H E R O L L - 1
 M A P S E C T I O N - 053
 S U B - S E C T I O N - 025
 U N I F O R M P E R C E N T O F V A L U E I S 100.00

PAGE 1086
 VALUATION DATE-JUL 01, 2015
 TAXABLE STATUS DATE-MAR 01, 2016
 RPS150/V04/L015
 CURRENT DATE 5/02/2016

*** S P E C I A L D I S T R I C T S U M M A R Y ***

CODE	DISTRICT NAME	TOTAL PARCELS	EXTENSION TYPE	EXTENSION VALUE	AD VALOREM VALUE	EXEMPT AMOUNT	TAXABLE VALUE
FD034	Potsdam Fire P	16	TOTAL M		1611,600		1611,600
NL001	Norwood Librar	16	TOTAL		1611,600		1611,600

*** S C H O O L D I S T R I C T S U M M A R Y ***

CODE	DISTRICT NAME	TOTAL PARCELS	ASSESSED LAND	ASSESSED TOTAL	EXEMPT AMOUNT	TOTAL TAXABLE	STAR AMOUNT	STAR TAXABLE
406201	Norwood-Norfolk	16	506,600	1611,600		1611,600	430,900	1180,700
	S U B - T O T A L	16	506,600	1611,600		1611,600	430,900	1180,700
	T O T A L	16	506,600	1611,600		1611,600	430,900	1180,700

*** S Y S T E M C O D E S S U M M A R Y ***

NO SYSTEM EXEMPTIONS AT THIS LEVEL

*** E X E M P T I O N S U M M A R Y ***

CODE	DESCRIPTION	TOTAL PARCELS	COUNTY	TOWN	SCHOOL
41834	Enhanced S	3			195,900
41854	Basic Star	8			235,000
	T O T A L	11			430,900

STATE OF NEW YORK
COUNTY - St Lawrence
TOWN - Potsdam
SWIS - 407489

2 0 1 6 T E N T A T I V E A S S E S S M E N T R O L L
T A X A B L E SECTION OF THE ROLL - 1
M A P S E C T I O N - 053
S U B - S E C T I O N - 025
UNIFORM PERCENT OF VALUE IS 100.00

PAGE 1087
VALUATION DATE-JUL 01, 2015
TAXABLE STATUS DATE-MAR 01, 2016
RPS150/V04/L015
CURRENT DATE 5/02/2016

*** G R A N D T O T A L S ***

ROLL SEC	DESCRIPTION	TOTAL PARCELS	ASSESSED LAND	ASSESSED TOTAL	TAXABLE COUNTY	TAXABLE TOWN	TAXABLE SCHOOL	STAR TAXABLE
1	TAXABLE	16	506,600	1611,600	1611,600	1611,600	1611,600	1180,700

STATE OF NEW YORK
 COUNTY - St Lawrence
 TOWN - Potsdam
 SWIS - 407489

2 0 1 6 T E N T A T I V E A S S E S S M E N T R O L L
 T A X A B L E SECTION OF THE ROLL - 1

PAGE 1088
 VALUATION DATE-JUL 01, 2015
 TAXABLE STATUS DATE-MAR 01, 2016

TAX MAP NUMBER SEQUENCE
 UNIFORM PERCENT OF VALUE IS 100.00
 UNIFORM PERCENT OF VALUE IS 100.00

TAX MAP PARCEL NUMBER	PROPERTY LOCATION & CLASS	ASSESSMENT	EXEMPTION CODE	COUNTY	TOWN	SCHOOL
CURRENT OWNERS NAME	SCHOOL DISTRICT	LAND	TAX DESCRIPTION	TAXABLE VALUE		
CURRENT OWNERS ADDRESS	PARCEL SIZE/GRID COORD	TOTAL	SPECIAL DISTRICTS	ACCOUNT NO.		

53.032-1-1	279 Lakeshore Dr			53.032-1-1		1-282- 6
Norris Richard A	210 1 Family Res - WTRFNT		COUNTY TAXABLE VALUE	145,300		
30 Dover St	Norwood-Norfolk 406201	83,700	TOWN TAXABLE VALUE	145,300		
Massena, NY 13662	2006sp135000	145,300	SCHOOL TAXABLE VALUE	145,300		
	X		FD034 Potsdam Fire Prot	145,300 TO M		
	100x226x210x206 Rvr 200		NL001 Norwood Library	145,300 TO		
	FRNT 200.00 DPTH 272.00					
	EAST-0323465 NRTH-1724055					
	DEED BOOK 2006 PG-2169					
	FULL MARKET VALUE	145,300				

53.032-1-2	285 Lakeshore Dr			53.032-1-2		1-183-15
Johnson Kathryn B	210 1 Family Res - WTRFNT		COUNTY TAXABLE VALUE	217,100		
285 Lakeshore Dr	Norwood-Norfolk 406201	55,900	TOWN TAXABLE VALUE	217,100		
Norwood, NY 13668	2005sp188000	217,100	SCHOOL TAXABLE VALUE	217,100		
	2012sp171000		FD034 Potsdam Fire Prot	217,100 TO M		
	100x206x100x220		NL001 Norwood Library	217,100 TO		
	FRNT 100.00 DPTH 227.00					
	BANK8888869					
	EAST-0323430 NRTH-1724197					
	DEED BOOK 2012 PG-12016					
	FULL MARKET VALUE	217,100				

53.032-1-3.1	291 Lakeshore Dr			53.032-1-3.1		1-189-12
Dodge Christopher	210 1 Family Res - WTRFNT		Basic Star 41854	0	0	30,000
Dodge Marilyn	Norwood-Norfolk 406201	86,200	COUNTY TAXABLE VALUE	136,000		
PO Box 757	2010sp112,000	136,000	TOWN TAXABLE VALUE	136,000		
Potsdam, NY 13676	108x289x241WFx268		SCHOOL TAXABLE VALUE	106,000		
	Rvr 241'		FD034 Potsdam Fire Prot	136,000 TO M		
	FRNT 241.00 DPTH 278.00		NL001 Norwood Library	136,000 TO		
	BANK8888150					
	EAST-0323408 NRTH-1724342					
	DEED BOOK 2010 PG-14569					
	FULL MARKET VALUE	136,000				

53.032-1-4	293 Lakeshore Dr			53.032-1-4		1-204-11
Gaffney Helen (LU)	312 Vac w/imprv - WTRFNT		COUNTY TAXABLE VALUE	63,000		
Gaffney Maureen Rmdr	Norwood-Norfolk 406201	61,700	TOWN TAXABLE VALUE	63,000		
26 Pine St	X	63,000	SCHOOL TAXABLE VALUE	63,000		
Norwood, NY 13668	X		FD034 Potsdam Fire Prot	63,000 TO M		
	X		NL001 Norwood Library	63,000 TO		
	FRNT 122.00 DPTH 252.00					
	EAST-0323440 NRTH-1724487					
	DEED BOOK 1999 PG-13985					
	FULL MARKET VALUE	63,000				

STATE OF NEW YORK
COUNTY - St Lawrence
TOWN - Potsdam
SWIS - 407489

2 0 1 6 T E N T A T I V E A S S E S S M E N T R O L L
T A X A B L E SECTION OF THE ROLL - 1

PAGE 1089
VALUATION DATE-JUL 01, 2015
TAXABLE STATUS DATE-MAR 01, 2016

TAX MAP NUMBER SEQUENCE
UNIFORM PERCENT OF VALUE IS 100.00
UNIFORM PERCENT OF VALUE IS 100.00

TAX MAP PARCEL NUMBER	PROPERTY LOCATION & CLASS	ASSESSMENT	EXEMPTION CODE	COUNTY	TOWN	SCHOOL
CURRENT OWNERS NAME	SCHOOL DISTRICT	LAND	TAX DESCRIPTION	TAXABLE VALUE		
CURRENT OWNERS ADDRESS	PARCEL SIZE/GRID COORD	TOTAL	SPECIAL DISTRICTS	ACCOUNT NO.		

53.032-1-5	297 Lakeshore Dr			53.032-1-5		1-203- 5
Akhtaruzzaman Mohammad	215 1 Fam Res w/ - WTRFNT		Basic Star 41854	0	0	30,000
Zaman Momota	Norwood-Norfolk 406201	74,000	COUNTY TAXABLE VALUE	250,000		
297 Lakeshore Dr	98sp70000	250,000	TOWN TAXABLE VALUE	250,000		
Norwood, NY 13668	150'WF		SCHOOL TAXABLE VALUE	220,000		
	150X237X150wfx197		FD034 Potsdam Fire Prot	250,000 TO M		
	FRNT 150.00 DPTH 217.00		NL001 Norwood Library	250,000 TO		
	EAST-0323464 NRTH-1724621					
	DEED BOOK 2015 PG-16890					
	FULL MARKET VALUE	250,000				

53.032-1-6	303 Lakeshore Dr			53.032-1-6		1-198- 4
Bartlett John	210 1 Family Res - WTRFNT		Enhanced S 41834	0	0	65,300
Bartlett Betty	Norwood-Norfolk 406201	66,700	COUNTY TAXABLE VALUE	115,000		
303 Lakeshore Dr	150X197X150X186	115,000	TOWN TAXABLE VALUE	115,000		
Norwood, NY 13668	X		SCHOOL TAXABLE VALUE	49,700		
	0984sp13500		FD034 Potsdam Fire Prot	115,000 TO M		
	FRNT 150.00 DPTH 192.00		NL001 Norwood Library	115,000 TO		
	EAST-0323500 NRTH-1724767					
	DEED BOOK 984 PG-00814					
	FULL MARKET VALUE	115,000				

53.032-1-7	313 Lakeshore Dr			53.032-1-7		1-198-12
Saarinen Elaine	314 Rural vac<10 - WTRFNT		COUNTY TAXABLE VALUE	46,700		
PO Box 247	Norwood-Norfolk 406201	46,700	TOWN TAXABLE VALUE	46,700		
Norwood, NY 13668	75x189x75'Wfx202	46,700	SCHOOL TAXABLE VALUE	46,700		
	2005sp30000		FD034 Potsdam Fire Prot	46,700 TO M		
	FRNT 75.00 DPTH 195.00		NL001 Norwood Library	46,700 TO		
	EAST-0323573 NRTH-1724991					
	DEED BOOK 2005 PG-21201					
	FULL MARKET VALUE	46,700				

53.032-1-8	309 Lakeshore Dr			53.032-1-8		1-285-13
Fregoe David H	210 1 Family Res - WTRFNT		Basic Star 41854	0	0	30,000
Fregoe Sharon	Norwood-Norfolk 406201	58,400	COUNTY TAXABLE VALUE	126,500		
309 Lakeshore Dr	86sp55000	126,500	TOWN TAXABLE VALUE	126,500		
Norwood, NY 13668	125' Rvr		SCHOOL TAXABLE VALUE	96,500		
	125x200x130x200		FD034 Potsdam Fire Prot	126,500 TO M		
	FRNT 125.00 DPTH 167.00		NL001 Norwood Library	126,500 TO		
	EAST-0323544 NRTH-1724892					
	DEED BOOK 1102 PG-1110					
	FULL MARKET VALUE	126,500				

STATE OF NEW YORK
COUNTY - St Lawrence
TOWN - Potsdam
SWIS - 407489

2 0 1 6 T E N T A T I V E A S S E S S M E N T R O L L
T A X A B L E SECTION OF THE ROLL - 1

PAGE 1090
VALUATION DATE-JUL 01, 2015
TAXABLE STATUS DATE-MAR 01, 2016

TAX MAP NUMBER SEQUENCE
UNIFORM PERCENT OF VALUE IS 100.00
UNIFORM PERCENT OF VALUE IS 100.00

TAX MAP PARCEL NUMBER	PROPERTY LOCATION & CLASS	ASSESSMENT	EXEMPTION CODE	COUNTY	TOWN	SCHOOL
CURRENT OWNERS NAME	SCHOOL DISTRICT	LAND	TAX DESCRIPTION	TAXABLE VALUE		
CURRENT OWNERS ADDRESS	PARCEL SIZE/GRID COORD	TOTAL	SPECIAL DISTRICTS	ACCOUNT NO.		

53.032-1-9.1	317 Lakeshore Dr			53.032-1-9.1		1-223- 4
LaPlante Daniel E	210 1 Family Res - WTRFNT		Basic Star 41854	0	0	0 30,000
LaPlante Louise M	Norwood-Norfolk 406201	56,600	COUNTY TAXABLE VALUE		144,800	
317 Lakeshore Dr	2004sp29000	144,800	TOWN TAXABLE VALUE		144,800	
Norwood, NY 13668	110'WF		SCHOOL TAXABLE VALUE		114,800	
	100x202x110WFx215		FD034 Potsdam Fire Prot		144,800 TO M	
	FRNT 110.00 DPTH 205.00		NL001 Norwood Library		144,800 TO	
	ACRES 0.52					
	EAST-0323592 NRTH-1725072					
	DEED BOOK 2004 PG-11641					
	FULL MARKET VALUE	144,800				

53.032-1-10	319 Lakeshore Dr			53.032-1-10		1-193-11
LaPlante Daniel E	260 Seasonal res - WTRFNT		COUNTY TAXABLE VALUE		56,500	
LaPlante Louise M	Norwood-Norfolk 406201	44,500	TOWN TAXABLE VALUE		56,500	
317 Lakeshore Dr	2004sp58000	56,500	SCHOOL TAXABLE VALUE		56,500	
Norwood, NY 13668	101' Rvr		FD034 Potsdam Fire Prot		56,500 TO M	
	101x115x100x115		NL001 Norwood Library		56,500 TO	
	FRNT 101.00 DPTH 115.00					
	EAST-0323558 NRTH-1725190					
	DEED BOOK 2004 PG-11640					
	FULL MARKET VALUE	56,500				

53.032-1-11	323 Lakeshore Dr			53.032-1-11		1-230-10
Lavine Richard	210 1 Family Res - WTRFNT		Enhanced S 41834	0	0	0 65,300
Lavine Patricia	Norwood-Norfolk 406201	55,000	COUNTY TAXABLE VALUE		128,600	
323 Lakeshore Dr	Re: 744-337 & 762-495	128,600	TOWN TAXABLE VALUE		128,600	
Norwood, NY 13668	103WF		SCHOOL TAXABLE VALUE		63,300	
	200x100x101x115x103WFx193		FD034 Potsdam Fire Prot		128,600 TO M	
	FRNT 103.00 DPTH 193.00		NL001 Norwood Library		128,600 TO	
	ACRES 0.46					
	EAST-0323660 NRTH-1725221					
	DEED BOOK 869 PG-00820					
	FULL MARKET VALUE	128,600				

53.032-1-12.1	327 Lakeshore Dr			53.032-1-12.1		1-273-15
Taylor Ross	210 1 Family Res - WTRFNT		Basic Star 41854	0	0	0 30,000
327 Lakeshore Dr	Norwood-Norfolk 406201	86,600	COUNTY TAXABLE VALUE		178,100	
Norwood, NY 13668	2003sp145000	178,100	TOWN TAXABLE VALUE		178,100	
	125x294x248WFx190		SCHOOL TAXABLE VALUE		148,100	
	99sp135690< 2001Sp100000<		FD034 Potsdam Fire Prot		178,100 TO M	
	FRNT 248.00 DPTH 242.00		NL001 Norwood Library		178,100 TO	
	BANK8888869					
	EAST-0323737 NRTH-1725338					
	DEED BOOK 2003 PG-20460					
	FULL MARKET VALUE	178,100				

STATE OF NEW YORK
COUNTY - St Lawrence
TOWN - Potsdam
SWIS - 407489

2 0 1 6 T E N T A T I V E A S S E S S M E N T R O L L
T A X A B L E SECTION OF THE ROLL - 1

PAGE 1091
VALUATION DATE-JUL 01, 2015
TAXABLE STATUS DATE-MAR 01, 2016

TAX MAP NUMBER SEQUENCE
UNIFORM PERCENT OF VALUE IS 100.00
UNIFORM PERCENT OF VALUE IS 100.00

TAX MAP PARCEL NUMBER	PROPERTY LOCATION & CLASS	ASSESSMENT	EXEMPTION CODE	COUNTY	TOWN	SCHOOL
CURRENT OWNERS NAME	SCHOOL DISTRICT	LAND	TAX DESCRIPTION	TAXABLE VALUE		
CURRENT OWNERS ADDRESS	PARCEL SIZE/GRID COORD	TOTAL	SPECIAL DISTRICTS	ACCOUNT NO.		

53.032-1-14	333 Lakeshore Dr			53.032-1-14		*****
Robillard-Ramatici Linda L	312 Vac w/imprv		COUNTY TAXABLE VALUE			1-273-13
Robillard-Ramatici Marlene L	Norwood-Norfolk 406201	66,800	TOWN TAXABLE VALUE			
9 Kennedy Ct	2014sp69500	68,300	SCHOOL TAXABLE VALUE			
Massena, NY 13662	2007sp60500		FD034 Potsdam Fire Prot			
	100x19x150WFx174		NL001 Norwood Library			
	FRNT 150.00 DPTH 182.00					
	EAST-0323881 NRTH-1725427					
	DEED BOOK 2014 PG-9303					
	FULL MARKET VALUE	68,300				

53.032-1-15	337 Lakeshore Dr			53.032-1-15		*****
Purves Mary Jane	210 1 Family Res - WTRFNT		Basic Star 41854			1-164-12
337 Lakeshore Dr	Norwood-Norfolk 406201	50,800	COUNTY TAXABLE VALUE			30,000
Norwood, NY 13668	2006sp145000	153,300	TOWN TAXABLE VALUE			
	103'rvr		SCHOOL TAXABLE VALUE			
	100x174x103WFx205		FD034 Potsdam Fire Prot			
	FRNT 103.00 DPTH 190.00		NL001 Norwood Library			
	EAST-0323960 NRTH-1725503					
	DEED BOOK 2006 PG-18259					
	FULL MARKET VALUE	153,300				

53.032-1-17	Lakeshore Dr			53.032-1-17		*****
Lavine Richard	314 Rural vac<10		COUNTY TAXABLE VALUE			1-261- 4
Lavine Patricia	Norwood-Norfolk 406201	7,000	TOWN TAXABLE VALUE			
323 Lakeshore Dr	Lot #65	7,000	SCHOOL TAXABLE VALUE			
Norwood, NY 13668	V19		FD034 Potsdam Fire Prot			
	X		NL001 Norwood Library			
	FRNT 100.00 DPTH 150.00					
	EAST-0323977 NRTH-1725230					
	DEED BOOK 2000 PG-15096					
	FULL MARKET VALUE	7,000				

53.032-1-18	326 Lakeshore Dr			53.032-1-18		*****
Lavine Richard	312 Vac w/imprv		COUNTY TAXABLE VALUE			1-274- 1
Lavine Patricia	Norwood-Norfolk 406201	9,100	TOWN TAXABLE VALUE			
323 Lakeshore Dr	Lot #64	10,600	SCHOOL TAXABLE VALUE			
Norwood, NY 13668	2000sp7000<		FD034 Potsdam Fire Prot			
	X		NL001 Norwood Library			
	FRNT 100.00 DPTH 150.00					
	ACRES 0.34					
	EAST-0323907 NRTH-1725160					
	DEED BOOK 2000 PG-15096					
	FULL MARKET VALUE	10,600				

STATE OF NEW YORK
COUNTY - St Lawrence
TOWN - Potsdam
SWIS - 407489

2 0 1 6 T E N T A T I V E A S S E S S M E N T R O L L
T A X A B L E SECTION OF THE ROLL - 1

PAGE 1092
VALUATION DATE-JUL 01, 2015
TAXABLE STATUS DATE-MAR 01, 2016

TAX MAP NUMBER SEQUENCE
UNIFORM PERCENT OF VALUE IS 100.00
UNIFORM PERCENT OF VALUE IS 100.00

TAX MAP PARCEL NUMBER	PROPERTY LOCATION & CLASS	ASSESSMENT	EXEMPTION CODE-----	COUNTY-----	TOWN-----	SCHOOL
CURRENT OWNERS NAME	SCHOOL DISTRICT	LAND	TAX DESCRIPTION	TAXABLE VALUE		
CURRENT OWNERS ADDRESS	PARCEL SIZE/GRID COORD	TOTAL	SPECIAL DISTRICTS	ACCOUNT NO.		

53.032-1-19.1	320 Lakeshore Dr			53.032-1-19.1		*****
Saarinen Elaine A	210 1 Family Res		Enhanced S 41834	0	0	1-266- 1
PO Box 247	Norwood-Norfolk 406201	25,100	COUNTY TAXABLE VALUE		121,000	65,300
Norwood, NY 13668	X	121,000	TOWN TAXABLE VALUE		121,000	
	X		SCHOOL TAXABLE VALUE		55,700	
	260x150x100x145x150		FD034 Potsdam Fire Prot		121,000 TO M	
	FRNT 320.00 DPTH 150.00		NL001 Norwood Library		121,000 TO	
	EAST-0323820 NRTH-1724500					
	DEED BOOK 1067 PG-761					
	FULL MARKET VALUE	121,000				

53.032-1-20	306 Lakeshore Dr			53.032-1-20		*****
Fregoe-Arquiett Carrie	210 1 Family Res		COUNTY TAXABLE VALUE		31,500	1-285-15
120 Regan Rd	Norwood-Norfolk 406201	10,900	TOWN TAXABLE VALUE		31,500	
Norwood, NY 13668-3230	92sp15000	31,500	SCHOOL TAXABLE VALUE		31,500	
	96sp19000		FD034 Potsdam Fire Prot		31,500 TO M	
	2008sp15000		NL001 Norwood Library		31,500 TO	
	FRNT 100.00 DPTH 150.00					
	ACRES 0.34					
	EAST-0323758 NRTH-1724813					
	DEED BOOK 2008 PG-22218					
	FULL MARKET VALUE	31,500				

53.032-1-21	302 Lakeshore Dr			53.032-1-21		*****
Foster Bernard	210 1 Family Res		Enhanced S 41834	0	0	1-285- 9
81 Elliott Rd	Norwood-Norfolk 406201	10,900	COUNTY TAXABLE VALUE		40,700	40,700
Madrid, NY 13660	97sp15500	40,700	TOWN TAXABLE VALUE		40,700	
	X		SCHOOL TAXABLE VALUE		0	
	FRNT 100.00 DPTH 150.00		FD034 Potsdam Fire Prot		40,700 TO M	
	EAST-0323720 NRTH-1724715		NL001 Norwood Library		40,700 TO	
	DEED BOOK 1105 PG-266					
	FULL MARKET VALUE	40,700				

53.032-1-22.1	300 Lakeshore Dr			53.032-1-22.1		*****
Flint David C	210 1 Family Res		Basic Star 41854	0	0	1-203- 4
Flint Cindy	Norwood-Norfolk 406201	23,600	COUNTY TAXABLE VALUE		134,900	30,000
300 Lakeshore Dr	Ref 1088/724	134,900	TOWN TAXABLE VALUE		134,900	
Norwood, NY 13668	X		SCHOOL TAXABLE VALUE		104,900	
	233x150x165x150		FD034 Potsdam Fire Prot		134,900 TO M	
	FRNT 233.00 DPTH 150.00		NL001 Norwood Library		134,900 TO	
	EAST-0323685 NRTH-1724560					
	DEED BOOK 1012 PG-00365					
	FULL MARKET VALUE	134,900				

STATE OF NEW YORK
 COUNTY - St Lawrence
 TOWN - Potsdam
 SWIS - 407489

2 0 1 6 T E N T A T I V E A S S E S S M E N T R O L L
 T A X A B L E SECTION OF THE ROLL - 1

PAGE 1093
 VALUATION DATE-JUL 01, 2015
 TAXABLE STATUS DATE-MAR 01, 2016

TAX MAP NUMBER SEQUENCE
 UNIFORM PERCENT OF VALUE IS 100.00
 UNIFORM PERCENT OF VALUE IS 100.00

TAX MAP PARCEL NUMBER	PROPERTY LOCATION & CLASS	ASSESSMENT	EXEMPTION CODE	COUNTY	TOWN	SCHOOL
CURRENT OWNERS NAME	SCHOOL DISTRICT	LAND	TAX DESCRIPTION	TAXABLE VALUE		
CURRENT OWNERS ADDRESS	PARCEL SIZE/GRID COORD	TOTAL	SPECIAL DISTRICTS			ACCOUNT NO.
***** 53.032-1-23 *****						
292 Lakeshore Dr						1-271- 9
53.032-1-23	210 1 Family Res		VET WAR CT 41121	0	12,000	12,000 0
Brazeo Stephen	Norwood-Norfolk 406201	10,900	Basic Star 41854	0	0	0 30,000
292 Lakeshore Dr	X	94,300	COUNTY TAXABLE VALUE		82,300	
Norwood, NY 13668	X		TOWN TAXABLE VALUE		82,300	
	X		SCHOOL TAXABLE VALUE		64,300	
	FRNT 100.00 DPTH 150.00		FD034 Potsdam Fire Prot		94,300	TO M
	EAST-0323683 NRTH-1724430		NL001 Norwood Library		94,300	TO
	DEED BOOK 1060 PG-170					
	FULL MARKET VALUE	94,300				
***** 53.032-1-24 *****						
284 Lakeshore Dr						1-291- 7.16
53.032-1-24	210 1 Family Res		Enhanced S 41834	0	0	0 59,800
Paige Richard	Norwood-Norfolk 406201	21,800	COUNTY TAXABLE VALUE		59,800	
Paige Shara	X	59,800	TOWN TAXABLE VALUE		59,800	
284 Lakeshore Dr	X		SCHOOL TAXABLE VALUE		0	
Norwood, NY 13668	X		FD034 Potsdam Fire Prot		59,800	TO M
	FRNT 200.00 DPTH 150.00		NL001 Norwood Library		59,800	TO
	EAST-0323692 NRTH-1724278					
	DEED BOOK 928 PG-00854					
	FULL MARKET VALUE	59,800				
***** 53.032-1-25.1 *****						
280 Lakeshore Dr						1-282- 5
53.032-1-25.1	210 1 Family Res		Basic Star 41854	0	0	0 30,000
Wilber Thomas F	Norwood-Norfolk 406201	10,900	COUNTY TAXABLE VALUE		124,000	
280 Lakeshore Dr	2000sp4500	124,000	TOWN TAXABLE VALUE		124,000	
Norwood, NY 13668	X		SCHOOL TAXABLE VALUE		94,000	
	FRNT 100.00 DPTH 275.00		FD034 Potsdam Fire Prot		124,000	TO M
	EAST-0323804 NRTH-1724137		NL001 Norwood Library		124,000	TO
	DEED BOOK 2000 PG-13850					
	FULL MARKET VALUE	124,000				
***** 53.032-1-28 *****						
339 Lakeshore Dr						1-236- 5
53.032-1-28	210 1 Family Res - WTRFNT		Basic Star 41854	0	0	0 30,000
House Mark	Norwood-Norfolk 406201	50,000	COUNTY TAXABLE VALUE		84,100	
339 Lakeshore Dr	93sp45000	84,100	TOWN TAXABLE VALUE		84,100	
Norwood, NY 13668	X		SCHOOL TAXABLE VALUE		54,100	
	Rvr 90' 100X205x90x235		FD034 Potsdam Fire Prot		84,100	TO M
	FRNT 90.00 DPTH 220.00		NL001 Norwood Library		84,100	TO
	EAST-0324039 NRTH-1725560					
	DEED BOOK 1069 PG-385					
	FULL MARKET VALUE	84,100				

STATE OF NEW YORK
COUNTY - St Lawrence
TOWN - Potsdam
SWIS - 407489

2 0 1 6 T E N T A T I V E A S S E S S M E N T R O L L
T A X A B L E SECTION OF THE ROLL - 1

PAGE 1094
VALUATION DATE-JUL 01, 2015
TAXABLE STATUS DATE-MAR 01, 2016

TAX MAP NUMBER SEQUENCE
UNIFORM PERCENT OF VALUE IS 100.00
UNIFORM PERCENT OF VALUE IS 100.00

TAX MAP PARCEL NUMBER	PROPERTY LOCATION & CLASS	ASSESSMENT	EXEMPTION CODE	COUNTY	TOWN	SCHOOL
CURRENT OWNERS NAME	SCHOOL DISTRICT	LAND	TAX DESCRIPTION	TAXABLE VALUE		
CURRENT OWNERS ADDRESS	PARCEL SIZE/GRID COORD	TOTAL	SPECIAL DISTRICTS	ACCOUNT NO.		

53.032-1-29	343 Lakeshore Dr			53.032-1-29		*****
Morse Ralph	210 1 Family Res - WTRFNT		COUNTY TAXABLE VALUE			1-243- 2
Morse Deborah	Norwood-Norfolk 406201	56,100	TOWN TAXABLE VALUE			
343 Lakeshore Dr	95sp45000	149,900	SCHOOL TAXABLE VALUE			
Norwood, NY 13668	Riverfront 110'		FD034 Potsdam Fire Prot			
	100x235x100x242		NL001 Norwood Library			
	FRNT 100.00 DPTH 238.00					
	BANK8888869					
	EAST-0324125 NRTH-172595					
	DEED BOOK 1090 PG-802					
	FULL MARKET VALUE	149,900				

53.032-1-30	345 Lakeshore Dr			53.032-1-30		*****
Plumb Kenneth J Jr	210 1 Family Res - WTRFNT		Basic Star 41854	0	0	1-262- 7
345 Lakeshore Dr	Norwood-Norfolk 406201	55,500	COUNTY TAXABLE VALUE			
Norwood, NY 13668	100x242x99'WFx235	162,800	TOWN TAXABLE VALUE			
	Riverfront 99'		SCHOOL TAXABLE VALUE			
	2000sp25000		FD034 Potsdam Fire Prot			
	FRNT 99.00 DPTH 238.00		NL001 Norwood Library			
	BANK8888830					
	EAST-0324229 NRTH-1725618					
	DEED BOOK 2009 PG-10250					
	FULL MARKET VALUE	162,800				

53.032-1-31	349,351 Lakeshore Dr			53.032-1-31		*****
Harte Brian K	210 1 Family Res - WTRFNT		CW_15_VET/ 41161	0	12,000	1-227- 1
349 Lakeshore Dr	Norwood-Norfolk 406201	55,000	CW_DISBLD_ 41171	0	7,610	
Norwood, NY 13668	2004sp145000	152,200	Basic Star 41854	0	0	
	WF98'		COUNTY TAXABLE VALUE			
	100x235x98WFx235		TOWN TAXABLE VALUE			
	FRNT 98.00 DPTH 235.00		SCHOOL TAXABLE VALUE			
	BANK8888869		FD034 Potsdam Fire Prot			
	EAST-0324326 NRTH-1725642		NL001 Norwood Library			
	DEED BOOK 2013 PG-13357					
	FULL MARKET VALUE	152,200				

53.032-1-32	342 Lakeshore Dr			53.032-1-32		*****
Fullerton Maurice	210 1 Family Res		RPTL466_f 41692	0	3,000	1-291- 7.15
Fullerton Laura	Norwood-Norfolk 406201	10,900	Enhanced S 41834	0	0	
342 Lakeshore Dr	X	102,400	COUNTY TAXABLE VALUE			
Norwood, NY 13668	X		TOWN TAXABLE VALUE			
	X		SCHOOL TAXABLE VALUE			
	FRNT 100.00 DPTH 150.00		FD034 Potsdam Fire Prot			
	EAST-0324240 NRTH-1725395		NL001 Norwood Library			
	DEED BOOK 921 PG-00207					
	FULL MARKET VALUE	102,400				

STATE OF NEW YORK
COUNTY - St Lawrence
TOWN - Potsdam
SWIS - 407489

2 0 1 6 T E N T A T I V E A S S E S S M E N T R O L L
T A X A B L E SECTION OF THE ROLL - 1

PAGE 1095
VALUATION DATE-JUL 01, 2015
TAXABLE STATUS DATE-MAR 01, 2016

TAX MAP NUMBER SEQUENCE
UNIFORM PERCENT OF VALUE IS 100.00
UNIFORM PERCENT OF VALUE IS 100.00

TAX MAP PARCEL NUMBER	PROPERTY LOCATION & CLASS	ASSESSMENT	EXEMPTION CODE	COUNTY	TOWN	SCHOOL
CURRENT OWNERS NAME	SCHOOL DISTRICT	LAND	TAX DESCRIPTION	TAXABLE VALUE		
CURRENT OWNERS ADDRESS	PARCEL SIZE/GRID COORD	TOTAL	SPECIAL DISTRICTS	ACCOUNT NO.		
***** 53.032-1-33 *****						
	336 Lakeshore Dr					1-203-15
53.032-1-33	210 1 Family Res		Basic Star 41854	0	0	0 30,000
Young Isabelle A	Norwood-Norfolk 406201	13,700	COUNTY TAXABLE VALUE			83,500
336 Lakeshore Dr	99sp59900	83,500	TOWN TAXABLE VALUE			83,500
Norwood, NY 13668	X		SCHOOL TAXABLE VALUE			53,500
	X		FD034 Potsdam Fire Prot			83,500 TO M
	FRNT 125.00 DPTH 150.00		NL001 Norwood Library			83,500 TO
	BANK8888830					
	EAST-0324133 NRTH-1725360					
	DEED BOOK 1999 PG-23266					
	FULL MARKET VALUE	83,500				
***** 53.032-1-34 *****						
	332 Lakeshore Dr					1-291-7
53.032-1-34	210 1 Family Res		Basic Star 41854	0	0	0 30,000
Jarvis Donald T	Norwood-Norfolk 406201	25,400	COUNTY TAXABLE VALUE			183,800
Jarvis Peggy L	X	183,800	TOWN TAXABLE VALUE			183,800
332 Lakeshore Dr	87sp2500		SCHOOL TAXABLE VALUE			153,800
Norwood, NY 13668	X		FD034 Potsdam Fire Prot			183,800 TO M
	FRNT 100.00 DPTH		NL001 Norwood Library			183,800 TO
	ACRES 2.40					
	EAST-0324236 NRTH-1725215					
	DEED BOOK 2004 PG-13547					
	FULL MARKET VALUE	183,800				
***** 53.032-1-36 *****						
	226 A,B Lakeshore Dr					1-292- 4.2
53.032-1-36	210 1 Family Res		COUNTY TAXABLE VALUE			141,200
Merriman Joelyne E	Norwood-Norfolk 406201	24,400	TOWN TAXABLE VALUE			141,200
226 Lakeshore Dr	200x426	141,200	SCHOOL TAXABLE VALUE			141,200
Norwood, NY 13668	226a-Vacant, 226B-House		FD034 Potsdam Fire Prot			141,200 TO M
	x		NL001 Norwood Library			141,200 TO
	ACRES 2.00 BANK8888111					
	EAST-0324310 NRTH-1724200					
	DEED BOOK 2014 PG-6314					
	FULL MARKET VALUE	141,200				
***** 53.032-1-37 *****						
	232,234 Lakeshore Dr					
53.032-1-37	271 Mfg housings		COUNTY TAXABLE VALUE			39,900
Taillon Clark	Norwood-Norfolk 406201	24,500	TOWN TAXABLE VALUE			39,900
Taillon Gail	2011sp39900	39,900	SCHOOL TAXABLE VALUE			39,900
1169 State Highway 345	X		FD034 Potsdam Fire Prot			39,900 TO M
Potsdam, NY 13676-3544	X		NL001 Norwood Library			39,900 TO
	FRNT 242.00 DPTH					
	ACRES 1.50					
	EAST-0324230 NRTH-1723984					
	DEED BOOK 2011 PG-3931					
	FULL MARKET VALUE	39,900				

STATE OF NEW YORK
COUNTY - St Lawrence
TOWN - Potsdam
SWIS - 407489

2 0 1 6 T E N T A T I V E A S S E S S M E N T R O L L
T A X A B L E SECTION OF THE ROLL - 1

PAGE 1096
VALUATION DATE-JUL 01, 2015
TAXABLE STATUS DATE-MAR 01, 2016

TAX MAP NUMBER SEQUENCE
UNIFORM PERCENT OF VALUE IS 100.00
UNIFORM PERCENT OF VALUE IS 100.00

TAX MAP PARCEL NUMBER	PROPERTY LOCATION & CLASS	ASSESSMENT	EXEMPTION CODE	COUNTY	TOWN	SCHOOL
CURRENT OWNERS NAME	SCHOOL DISTRICT	LAND	TAX DESCRIPTION	TAXABLE VALUE		
CURRENT OWNERS ADDRESS	PARCEL SIZE/GRID COORD	TOTAL	SPECIAL DISTRICTS	ACCOUNT NO.		
***** 53.032-1-38 *****						
	242 Lakeshore Dr					1-249- 9
53.032-1-38	210 1 Family Res		VET COM CT 41131	0	20,000	20,000 0
Ober Leon	Norwood-Norfolk 406201	24,100	VET DIS CT 41141	0	31,360	31,360 0
Ober Irene	Ref 1097/58	89,600	Enhanced S 41834	0	0	0 65,300
242 Lakeshore Dr	X		COUNTY TAXABLE VALUE		38,240	
Norwood, NY 13668	X		TOWN TAXABLE VALUE		38,240	
	FRNT 101.00 DPTH		SCHOOL TAXABLE VALUE		24,300	
	ACRES 1.10		FD034 Potsdam Fire Prot		89,600	TO M
	EAST-0324040 NRTH-1723975		NL001 Norwood Library		89,600	TO
	DEED BOOK 851 PG-00453					
	FULL MARKET VALUE	89,600				
***** 53.032-1-39 *****						
	272 Lakeshore Dr					1-291-13
53.032-1-39	210 1 Family Res		Basic Star 41854	0	0	0 30,000
Bartlett Stephen	Norwood-Norfolk 406201	23,100	COUNTY TAXABLE VALUE		90,700	
Bartlett Sherri	Ref 1097/54	90,700	TOWN TAXABLE VALUE		90,700	
272 Lakeshore Dr	2002sp83000		SCHOOL TAXABLE VALUE		60,700	
Norwood, NY 13668	Ref2002/7493		FD034 Potsdam Fire Prot		90,700	TO M
	FRNT 234.00 DPTH 139.00		NL001 Norwood Library		90,700	TO
	BANK8888830					
	EAST-0323912 NRTH-1723954					
	DEED BOOK 2002 PG-7494					
	FULL MARKET VALUE	90,700				
***** 53.032-2-1 *****						
	1052 River Rd					1-212- 6
53.032-2-1	210 1 Family Res - WTRFNT		Basic Star 41854	0	0	0 30,000
Bence Peter R	Norwood-Norfolk 406201	86,300	COUNTY TAXABLE VALUE		178,000	
Bence Linda J	91sp150000	178,000	TOWN TAXABLE VALUE		178,000	
1052 River Rd	X		SCHOOL TAXABLE VALUE		148,000	
Norwood, NY 13668	415' Waterfront		FD034 Potsdam Fire Prot		178,000	TO M
	ACRES 1.50		NL001 Norwood Library		178,000	TO
	EAST-0321719 NRTH-1725280					
	DEED BOOK 1051 PG-00090					
	FULL MARKET VALUE	178,000				
***** 53.032-2-2 *****						
	1060 River Rd					1-219-13
53.032-2-2	210 1 Family Res - WTRFNT		VET COM CT 41131	0	20,000	20,000 0
Fiacco Louis M Jr	Norwood-Norfolk 406201	84,500	Basic Star 41854	0	0	0 30,000
1060 River Rd	2002sp85000	172,900	COUNTY TAXABLE VALUE		152,900	
Norwood, NY 13668	X		TOWN TAXABLE VALUE		152,900	
	0584sp0		SCHOOL TAXABLE VALUE		142,900	
	FRNT 206.00 DPTH 254.00		FD034 Potsdam Fire Prot		172,900	TO M
	EAST-0321848 NRTH-1725518		NL001 Norwood Library		172,900	TO
	DEED BOOK 2002 PG-10693					
	FULL MARKET VALUE	172,900				

STATE OF NEW YORK
COUNTY - St Lawrence
TOWN - Potsdam
SWIS - 407489

2 0 1 6 T E N T A T I V E A S S E S S M E N T R O L L
T A X A B L E SECTION OF THE ROLL - 1

PAGE 1097
VALUATION DATE-JUL 01, 2015
TAXABLE STATUS DATE-MAR 01, 2016

TAX MAP NUMBER SEQUENCE
UNIFORM PERCENT OF VALUE IS 100.00
UNIFORM PERCENT OF VALUE IS 100.00

TAX MAP PARCEL NUMBER	PROPERTY LOCATION & CLASS	ASSESSMENT	EXEMPTION CODE	COUNTY	TOWN	SCHOOL
CURRENT OWNERS NAME	SCHOOL DISTRICT	LAND	TAX DESCRIPTION	TAXABLE VALUE		
CURRENT OWNERS ADDRESS	PARCEL SIZE/GRID COORD	TOTAL	SPECIAL DISTRICTS	ACCOUNT NO.		

53.032-2-3	1066 River Rd			53.032-2-3		1-223-11
Ault John	210 1 Family Res - WTRFNT		Enhanced S 41834	0	0	65,300
Ault Jane	Norwood-Norfolk 406201	56,800	COUNTY TAXABLE VALUE		158,000	
1066 River Rd	98sp110000	158,000	TOWN TAXABLE VALUE		158,000	
Norwood, NY 13668	2010sp158000		SCHOOL TAXABLE VALUE		92,700	
	X		FD034 Potsdam Fire Prot		158,000 TO M	
	FRNT 100.00 DPTH 315.00		NL001 Norwood Library		158,000 TO	
	EAST-0321918 NRTH-1725640					
	DEED BOOK 2010 PG-13291					
	FULL MARKET VALUE	158,000				

53.032-2-4	1070 River Rd			53.032-2-4		1-264-5
Tessier Matthew J	210 1 Family Res - WTRFNT		Basic Star 41854	0	0	30,000
Heldt Nicole A	Norwood-Norfolk 406201	56,700	COUNTY TAXABLE VALUE		190,100	
1070 River Rd	X	190,100	TOWN TAXABLE VALUE		190,100	
Norwood, NY 13668	88sp78000		SCHOOL TAXABLE VALUE		160,100	
	87sp86000/88sp80875		FD034 Potsdam Fire Prot		190,100 TO M	
	FRNT 100.00 DPTH 307.50		NL001 Norwood Library		190,100 TO	
	BANK8888869					
	EAST-0321950 NRTH-1725733					
	DEED BOOK 2010 PG-18403					
	FULL MARKET VALUE	190,100				

53.032-2-5	1074 River Rd			53.032-2-5		1-250-4.3
Orologio Michael	210 1 Family Res - WTRFNT		Basic Star 41854	0	0	30,000
Orologio Bette	Norwood-Norfolk 406201	78,200	COUNTY TAXABLE VALUE		125,000	
1074 River Rd	X	125,000	TOWN TAXABLE VALUE		125,000	
Norwood, NY 13668	Riverfront 150'		SCHOOL TAXABLE VALUE		95,000	
	X		AG002 Ag Dist #2		.00 MT	
	FRNT 175.00 DPTH 318.50		FD034 Potsdam Fire Prot		125,000 TO M	
	EAST-0321999 NRTH-1725856		NL001 Norwood Library		125,000 TO	
	DEED BOOK 998 PG-00651					
	FULL MARKET VALUE	125,000				

53.032-3-1	1015 River Rd			53.032-3-1		1-169-14.5
Cole James	210 1 Family Res - WTRFNT		Basic Star 41854	0	0	30,000
Cole Cheryl	Norwood-Norfolk 406201	32,700	COUNTY TAXABLE VALUE		243,600	
1015 River Rd	92sp1500	243,600	TOWN TAXABLE VALUE		243,600	
Norwood, NY 13668	2004sp29000		SCHOOL TAXABLE VALUE		213,600	
	wtrft		FD034 Potsdam Fire Prot		243,600 TO M	
	ACRES 2.50		NL001 Norwood Library		243,600 TO	
	EAST-0321353 NRTH-1724282					
	DEED BOOK 2004 PG-17598					
	FULL MARKET VALUE	243,600				

STATE OF NEW YORK
 COUNTY - St Lawrence
 TOWN - Potsdam
 SWIS - 407489

2 0 1 6 T E N T A T I V E A S S E S S M E N T R O L L
 T A X A B L E S E C T I O N O F T H E R O L L - 1
 M A P S E C T I O N - 0 5 3
 S U B - S E C T I O N - 0 3 2
 U N I F O R M P E R C E N T O F V A L U E I S 1 0 0 . 0 0

PAGE 1098
 VALUATION DATE-JUL 01, 2015
 TAXABLE STATUS DATE-MAR 01, 2016
 RPS150/V04/L015
 CURRENT DATE 5/02/2016

*** S P E C I A L D I S T R I C T S U M M A R Y ***

CODE	DISTRICT NAME	TOTAL PARCELS	EXTENSION TYPE	EXTENSION VALUE	AD VALOREM VALUE	EXEMPT AMOUNT	TAXABLE VALUE
AG002	Ag Dist #2	1	MOVTAX				
FD034	Potsdam Fire P	40	TOTAL M		4800,700		4800,700
NL001	Norwood Librar	40	TOTAL		4800,700		4800,700

*** S C H O O L D I S T R I C T S U M M A R Y ***

CODE	DISTRICT NAME	TOTAL PARCELS	ASSESSED LAND	ASSESSED TOTAL	EXEMPT AMOUNT	TOTAL TAXABLE	STAR AMOUNT	STAR TAXABLE
406201	Norwood-Norfolk	40	1781,700	4800,700		4800,700	1092,300	3708,400
	S U B - T O T A L	40	1781,700	4800,700		4800,700	1092,300	3708,400
	T O T A L	40	1781,700	4800,700		4800,700	1092,300	3708,400

*** S Y S T E M C O D E S S U M M A R Y ***

NO SYSTEM EXEMPTIONS AT THIS LEVEL

*** E X E M P T I O N S U M M A R Y ***

CODE	DESCRIPTION	TOTAL PARCELS	COUNTY	TOWN	SCHOOL
41121	VET WAR CT	1	12,000	12,000	
41131	VET COM CT	2	40,000	40,000	
41141	VET DIS CT	1	31,360	31,360	
41161	CW_15_VET/	1	12,000	12,000	
41171	CW_DISBLD_	1	7,610	7,610	
41692	RPTL466_f	1	3,000		
41834	Enhanced S	8			492,300
41854	Basic Star	20			600,000
	T O T A L	35	105,970	102,970	1092,300

STATE OF NEW YORK
COUNTY - St Lawrence
TOWN - Potsdam
SWIS - 407489

2 0 1 6 T E N T A T I V E A S S E S S M E N T R O L L
T A X A B L E SECTION OF THE ROLL - 1
M A P S E C T I O N - 053
S U B - S E C T I O N - 032
UNIFORM PERCENT OF VALUE IS 100.00

PAGE 1099
VALUATION DATE-JUL 01, 2015
TAXABLE STATUS DATE-MAR 01, 2016
RPS150/V04/L015
CURRENT DATE 5/02/2016

*** G R A N D T O T A L S ***

ROLL SEC	DESCRIPTION	TOTAL PARCELS	ASSESSED LAND	ASSESSED TOTAL	TAXABLE COUNTY	TAXABLE TOWN	TAXABLE SCHOOL	STAR TAXABLE
1	TAXABLE	40	1781,700	4800,700	4694,730	4697,730	4800,700	3708,400

STATE OF NEW YORK
 COUNTY - St Lawrence
 TOWN - Potsdam
 SWIS - 407489

2 0 1 6 T E N T A T I V E A S S E S S M E N T R O L L
 T A X A B L E SECTION OF THE ROLL - 1

PAGE 1100
 VALUATION DATE-JUL 01, 2015
 TAXABLE STATUS DATE-MAR 01, 2016

TAX MAP NUMBER SEQUENCE
 UNIFORM PERCENT OF VALUE IS 100.00
 UNIFORM PERCENT OF VALUE IS 100.00

TAX MAP PARCEL NUMBER	PROPERTY LOCATION & CLASS	ASSESSMENT	EXEMPTION CODE-----	COUNTY-----	TOWN-----	SCHOOL
CURRENT OWNERS NAME	SCHOOL DISTRICT	LAND	TAX DESCRIPTION	TAXABLE VALUE		
CURRENT OWNERS ADDRESS	PARCEL SIZE/GRID COORD	TOTAL	SPECIAL DISTRICTS	ACCOUNT NO.		
***** 53.033-2-1 *****						
53.033-2-1	26 Riverside Dr Ext					1-174-13
Lynch Kevin	210 1 Family Res - WTRFNT		VET WAR CT 41121	0	12,000	12,000 0
26 Riverside Dr Ext	Norwood-Norfolk 406201	68,900	COUNTY TAXABLE VALUE		155,000	
Norwood, NY 13668	2005/3572	167,000	TOWN TAXABLE VALUE		155,000	
	2002sp110000		SCHOOL TAXABLE VALUE		167,000	
	Riverfront 230'		FD034 Potsdam Fire Prot		167,000	TO M
	FRNT 230.00 DPTH 120.00		NL001 Norwood Library		167,000	TO
	BANK8888869					
	EAST-0326422 NRTH-1724635					
	DEED BOOK 2005 PG-3571					
	FULL MARKET VALUE	167,000				
***** 53.033-2-2 *****						
53.033-2-2	9 Riverside Dr Ext					1-175-15.4
Murray Kenneth	210 1 Family Res		Basic Star 41854	0	0	0 30,000
Murray Rebecca	Norwood-Norfolk 406201	24,000	COUNTY TAXABLE VALUE		85,000	
9 Riverside Dr Ext	X	85,000	TOWN TAXABLE VALUE		85,000	
Norwood, NY 13668	X		SCHOOL TAXABLE VALUE		55,000	
	1185sp37500		FD034 Potsdam Fire Prot		85,000	TO M
	ACRES 1.00		NL001 Norwood Library		85,000	TO
	EAST-0326742 NRTH-1724868					
	DEED BOOK 995 PG-00252					
	FULL MARKET VALUE	85,000				
***** 53.033-2-3 *****						
53.033-2-3	28 Riverside Dr Ext					1-175-14
Ashley David P	210 1 Family Res - WTRFNT		Basic Star 41854	0	0	0 30,000
28 Riverside Dr Ext	Norwood-Norfolk 406201	51,900	COUNTY TAXABLE VALUE		114,700	
Norwood, NY 13668	X	114,700	TOWN TAXABLE VALUE		114,700	
	Riverfront 120'		SCHOOL TAXABLE VALUE		84,700	
	120x145x120x120		FD034 Potsdam Fire Prot		114,700	TO M
	FRNT 120.00 DPTH 132.00		NL001 Norwood Library		114,700	TO
	EAST-0326568 NRTH-1724532					
	DEED BOOK 956 PG-00496					
	FULL MARKET VALUE	114,700				
***** 53.033-2-4.1 *****						
53.033-2-4.1	32 Riverside Dr Ext					1-180- 9
Johnson Ronald H	311 Res vac land - WTRFNT		Basic Star 41854	0	0	0 30,000
32 Riverside Dr Ext	Norwood-Norfolk 406201	77,100	COUNTY TAXABLE VALUE		77,100	
Norwood, NY 13668	2001sp94500	77,100	TOWN TAXABLE VALUE		77,100	
	Riverfront 195'		SCHOOL TAXABLE VALUE		47,100	
	2007sp164500		FD034 Potsdam Fire Prot		77,100	TO M
	FRNT 195.00 DPTH 170.00		NL001 Norwood Library		77,100	TO
	EAST-0326720 NRTH-1724478					
	DEED BOOK 2007 PG-16969					
	FULL MARKET VALUE	77,100				

STATE OF NEW YORK
 COUNTY - St Lawrence
 TOWN - Potsdam
 SWIS - 407489

2 0 1 6 T E N T A T I V E A S S E S S M E N T R O L L
 T A X A B L E SECTION OF THE ROLL - 1

PAGE 1101
 VALUATION DATE-JUL 01, 2015
 TAXABLE STATUS DATE-MAR 01, 2016

TAX MAP NUMBER SEQUENCE
 UNIFORM PERCENT OF VALUE IS 100.00
 UNIFORM PERCENT OF VALUE IS 100.00

TAX MAP PARCEL NUMBER	PROPERTY LOCATION & CLASS	ASSESSMENT	EXEMPTION CODE	COUNTY	TOWN	SCHOOL
CURRENT OWNERS NAME	SCHOOL DISTRICT	LAND	TAX DESCRIPTION	TAXABLE VALUE		
CURRENT OWNERS ADDRESS	PARCEL SIZE/GRID COORD	TOTAL	SPECIAL DISTRICTS	ACCOUNT NO.		

53.033-2-5	29,33 Riverside Dr & 40 Riversi			53.033-2-5		1-175-15.1
Ashley David	312 Vac w/imprv		COUNTY TAXABLE VALUE	20,000		
Ashley Tandy	Norwood-Norfolk 406201	19,900	TOWN TAXABLE VALUE	20,000		
28 Riverside Dr Ext	2007sp14000	20,000	SCHOOL TAXABLE VALUE	20,000		
Norwood, NY 13668	2009sp18000		FD034 Potsdam Fire Prot	20,000	TO M	
	X		NL001 Norwood Library	20,000	TO	
	ACRES 1.80					
	EAST-0326731 NRTH-1724662					
	DEED BOOK 2009 PG-20181					
	FULL MARKET VALUE	20,000				

53.033-2-6	42 Riverside Dr			53.033-2-6		1-212- 9
Hadley Lawrence (LU)	260 Seasonal res - WTRFNT		COUNTY TAXABLE VALUE	79,300		
Hadley Jacqueline (LU)	Norwood-Norfolk 406201	56,100	TOWN TAXABLE VALUE	79,300		
8735 Drumlin Heights Dr	X	79,300	SCHOOL TAXABLE VALUE	79,300		
Baldwinsville, NY 13027-1461	Riverfront 100'		FD034 Potsdam Fire Prot	79,300	TO M	
	100x252x100x251		NL001 Norwood Library	79,300	TO	
	FRNT 100.00 DPTH 259.00					
	EAST-0326834 NRTH-1724392					
	DEED BOOK 2005 PG-11426					
	FULL MARKET VALUE	79,300				

53.033-2-7	52 Riverside Dr			53.033-2-7		1-210- 4
Boyer Amy L	210 1 Family Res - WTRFNT		COUNTY TAXABLE VALUE	169,000		
3332 Strawberry Run	Norwood-Norfolk 406201	51,100	TOWN TAXABLE VALUE	169,000		
Davidsonville, MD 21035	91sp92500/2000sp108500	169,000	SCHOOL TAXABLE VALUE	169,000		
	Riverfront 90' 89S074800		FD034 Potsdam Fire Prot	169,000	TO M	
	2011sp175000		NL001 Norwood Library	169,000	TO	
	FRNT 91.00 DPTH 242.00					
	BANK8888869					
	EAST-0326920 NRTH-1724343					
	DEED BOOK 2011 PG-12829					
	FULL MARKET VALUE	169,000				

53.033-2-9	17 Riverside Dr Ext			53.033-2-9		1-175-15.2
Caruso Vincent	210 1 Family Res		Enhanced S 41834	0	0	0 65,300
Caruso Cynthia	Norwood-Norfolk 406201	12,900	COUNTY TAXABLE VALUE	118,100		
17 Riverside Dr Ext	X	118,100	TOWN TAXABLE VALUE	118,100		
Norwood, NY 13668	X		SCHOOL TAXABLE VALUE	52,800		
	88sp55000		FD034 Potsdam Fire Prot	118,100	TO M	
	FRNT 126.00 DPTH 131.00		NL001 Norwood Library	118,100	TO	
	EAST-0326558 NRTH-1724743					
	DEED BOOK 1023 PG-00442					
	FULL MARKET VALUE	118,100				

STATE OF NEW YORK
COUNTY - St Lawrence
TOWN - Potsdam
SWIS - 407489

2 0 1 6 T E N T A T I V E A S S E S S M E N T R O L L
T A X A B L E SECTION OF THE ROLL - 1

PAGE 1102
VALUATION DATE-JUL 01, 2015
TAXABLE STATUS DATE-MAR 01, 2016

TAX MAP NUMBER SEQUENCE
UNIFORM PERCENT OF VALUE IS 100.00
UNIFORM PERCENT OF VALUE IS 100.00

TAX MAP PARCEL NUMBER	PROPERTY LOCATION & CLASS	ASSESSMENT	EXEMPTION CODE	COUNTY	TOWN	SCHOOL
CURRENT OWNERS NAME	SCHOOL DISTRICT	LAND	TAX DESCRIPTION	TAXABLE VALUE		
CURRENT OWNERS ADDRESS	PARCEL SIZE/GRID COORD	TOTAL	SPECIAL DISTRICTS	ACCOUNT NO.		

53.033-2-10	58 Riverside Dr			53.033-2-10		1-173-14
Templeton-Cornell Victoria	210 1 Family Res - WTRFNT		Basic Star 41854	0	0	30,000
58 Riverside Dr	Norwood-Norfolk 406201	55,300	COUNTY TAXABLE VALUE	248,400		
Norwood, NY 13668-3208	2002sp21000	248,400	TOWN TAXABLE VALUE	248,400		
	2008sp77000		SCHOOL TAXABLE VALUE	218,400		
	92x223.5		FD034 Potsdam Fire Prot	248,400	TO M	
	FRNT 99.00 DPTH 225.00		NL001 Norwood Library	248,400	TO	
	EAST-0326964 NRTH-1724334					
	DEED BOOK 2008 PG-13441					
	FULL MARKET VALUE	248,400				

53.033-2-11	62 Riverside Dr			53.033-2-11		1-181- 1
Cole Erik	210 1 Family Res - WTRFNT		COUNTY TAXABLE VALUE	214,400		
Cole Emily	Norwood-Norfolk 406201	85,200	TOWN TAXABLE VALUE	214,400		
1112 Stone Kirk Dr	2001sp143000	214,400	SCHOOL TAXABLE VALUE	214,400		
Raleigh, NC 27614-7289	X		FD034 Potsdam Fire Prot	214,400	TO M	
	X		NL001 Norwood Library	214,400	TO	
	FRNT 220.00 DPTH 237.60					
	EAST-0327080 NRTH-1724200					
	DEED BOOK 2001 PG-17016					
	FULL MARKET VALUE	214,400				

53.033-2-12	66 Riverside Dr			53.033-2-12		1-185-1.2
Doran James	210 1 Family Res - WTRFNT		Basic Star 41854	0	0	30,000
66 Riverside Dr	Norwood-Norfolk 406201	69,900	COUNTY TAXABLE VALUE	101,500		
Norwood, NY 13668	X	101,500	TOWN TAXABLE VALUE	101,500		
	X		SCHOOL TAXABLE VALUE	71,500		
	85sp5000v1/987-1092		FD034 Potsdam Fire Prot	101,500	TO M	
	FRNT 142.00 DPTH 460.00		NL001 Norwood Library	101,500	TO	
	BANK8888830					
	EAST-0327242 NRTH-1724039					
	DEED BOOK 1999 PG-25138					
	FULL MARKET VALUE	101,500				

53.033-2-13	59 Riverside Dr			53.033-2-13		
Ashley Lawrence	210 1 Family Res		Basic Star 41854	0	0	30,000
Ashley Nicole	Norwood-Norfolk 406201	25,200	COUNTY TAXABLE VALUE	160,900		
59 Riverside Dr	X	160,900	TOWN TAXABLE VALUE	160,900		
Norwood, NY 13668	X		SCHOOL TAXABLE VALUE	130,900		
	X		FD034 Potsdam Fire Prot	160,900	TO M	
	ACRES 2.20 BANK8888830		NL001 Norwood Library	160,900	TO	
	EAST-0327162 NRTH-1724570					
	DEED BOOK 1099 PG-699					
	FULL MARKET VALUE	160,900				

STATE OF NEW YORK
COUNTY - St Lawrence
TOWN - Potsdam
SWIS - 407489

2 0 1 6 T E N T A T I V E A S S E S S M E N T R O L L
T A X A B L E SECTION OF THE ROLL - 1

PAGE 1103
VALUATION DATE-JUL 01, 2015
TAXABLE STATUS DATE-MAR 01, 2016

TAX MAP NUMBER SEQUENCE
UNIFORM PERCENT OF VALUE IS 100.00
UNIFORM PERCENT OF VALUE IS 100.00

TAX MAP PARCEL NUMBER	PROPERTY LOCATION & CLASS	ASSESSMENT	EXEMPTION CODE	COUNTY	TOWN	SCHOOL
CURRENT OWNERS NAME	SCHOOL DISTRICT	LAND	TAX DESCRIPTION	TAXABLE VALUE		
CURRENT OWNERS ADDRESS	PARCEL SIZE/GRID COORD	TOTAL	SPECIAL DISTRICTS	ACCOUNT NO.		
***** 53.033-3-5 *****						
53.033-3-5	357 Lakeshore Dr					
Martin Beatrice T	210 1 Family Res - WTRFNT		Enhanced S 41834	0	0	0
357 Lakeshore Dr	Norwood-Norfolk 406201	54,400	COUNTY TAXABLE VALUE		147,400	65,300
Norwood, NY 13668	100x250x97x310	147,400	TOWN TAXABLE VALUE		147,400	
	73sp3000/riverfront 97'		SCHOOL TAXABLE VALUE		82,100	
	X		FD034 Potsdam Fire Prot		147,400 TO M	
	FRNT 97.00 DPTH 280.00		NL001 Norwood Library		147,400 TO	
	EAST-0324393 NRTH-1725693					
	DEED BOOK 995 PG-00634					
	FULL MARKET VALUE	147,400				
***** 53.033-3-6.1 *****						
53.033-3-6.1	365 Lakeshore Dr					
Steele Robert	210 1 Family Res - WTRFNT		Enhanced S 41834	0	0	0
Steele Catherine I	Norwood-Norfolk 406201	59,900	COUNTY TAXABLE VALUE		158,000	65,300
365 Lakeshore Dr	178x288x111WFx339	158,000	TOWN TAXABLE VALUE		158,000	
Norwood, NY 13668	97'x324'		SCHOOL TAXABLE VALUE		92,700	
	FRNT 111.00 DPTH 314.00		FD034 Potsdam Fire Prot		158,000 TO M	
	EAST-0324439 NRTH-1725796		NL001 Norwood Library		158,000 TO	
	DEED BOOK 902 PG-00979					
	FULL MARKET VALUE	158,000				
***** 53.033-3-7.2 *****						
53.033-3-7.2	371 Lakeshore Dr					
Kardash Joseph A	210 1 Family Res - WTRFNT		Basic Star 41854	0	0	0
Kardash Caralee J	Norwood-Norfolk 406201	73,700	COUNTY TAXABLE VALUE		186,900	30,000
371 Lakeshore Dr	2004sp155000	186,900	TOWN TAXABLE VALUE		186,900	
Norwood, NY 13668-3205	150x339x157WFx375		SCHOOL TAXABLE VALUE		156,900	
	ACRES 1.30		FD034 Potsdam Fire Prot		186,900 TO M	
	EAST-0324514 NRTH-1725929		NL001 Norwood Library		186,900 TO	
	DEED BOOK 2004 PG-20330					
	FULL MARKET VALUE	186,900				
***** 53.033-3-8 *****						
53.033-3-8	Lakeshore Dr					
Hicks Michael	314 Rural vac<10		COUNTY TAXABLE VALUE		6,000	1-174- 2
366 Lakeshore Dr	Norwood-Norfolk 406201	6,000	TOWN TAXABLE VALUE		6,000	
Norwood, NY 13668	X	6,000	SCHOOL TAXABLE VALUE		6,000	
	X		FD034 Potsdam Fire Prot		6,000 TO M	
	X		NL001 Norwood Library		6,000 TO	
	FRNT 100.00 DPTH 150.00					
	EAST-0324804 NRTH-1725868					
	DEED BOOK 1031 PG-00947					
	FULL MARKET VALUE	6,000				

STATE OF NEW YORK
COUNTY - St Lawrence
TOWN - Potsdam
SWIS - 407489

2 0 1 6 T E N T A T I V E A S S E S S M E N T R O L L
T A X A B L E SECTION OF THE ROLL - 1

PAGE 1104
VALUATION DATE-JUL 01, 2015
TAXABLE STATUS DATE-MAR 01, 2016

TAX MAP NUMBER SEQUENCE
UNIFORM PERCENT OF VALUE IS 100.00
UNIFORM PERCENT OF VALUE IS 100.00

TAX MAP PARCEL NUMBER	PROPERTY LOCATION & CLASS	ASSESSMENT	EXEMPTION CODE	COUNTY	TOWN	SCHOOL
CURRENT OWNERS NAME	SCHOOL DISTRICT	LAND	TAX DESCRIPTION	TAXABLE VALUE		
CURRENT OWNERS ADDRESS	PARCEL SIZE/GRID COORD	TOTAL	SPECIAL DISTRICTS	ACCOUNT NO.		

53.033-3-14	218 Lakeshore Dr			53.033-3-14		*****
Lafleur Terry	433 Auto body		COUNTY TAXABLE VALUE	104,800		1-291- 7. 2
218 Lakeshore Dr	Norwood-Norfolk 406201	35,000	TOWN TAXABLE VALUE	104,800		
PO Box 269	Re: Auto Body Shop	104,800	SCHOOL TAXABLE VALUE	104,800		
Norwood, NY 13668	X		FD034 Potsdam Fire Prot	104,800 TO M		
	X		NL001 Norwood Library	104,800 TO		
	FRNT 300.00 DPTH 300.00					
	ACRES 2.10					
	EAST-0324522 NRTH-1724351					
	DEED BOOK 1039 PG-00828					
	FULL MARKET VALUE	104,800				

53.033-3-15.21	134 Lakeshore Dr			53.033-3-15.21		*****
Durand Christopher A	210 1 Family Res		Basic Star 41854	0	0	30,000
Ori Faye M	Norwood-Norfolk 406201	26,600	COUNTY TAXABLE VALUE	155,400		
134 Lakeshore Dr	97sp97900<	155,400	TOWN TAXABLE VALUE	155,400		
Norwood, NY 13668	04sp130000<		SCHOOL TAXABLE VALUE	125,400		
	ACRES 3.60 BANK8888869		FD034 Potsdam Fire Prot	155,400 TO M		
	EAST-0325968 NRTH-1725797		NL001 Norwood Library	155,400 TO		
	DEED BOOK 2004 PG-13767					
	FULL MARKET VALUE	155,400				

53.033-3-16	Lakeshore Dr			53.033-3-16		*****
Briggs Richard	314 Rural vac<10		COUNTY TAXABLE VALUE	5,000		1-176- 2
Briggs Donna	Norwood-Norfolk 406201	5,000	TOWN TAXABLE VALUE	5,000		
4644 9th St	X	5,000	SCHOOL TAXABLE VALUE	5,000		
Zephyrhills, FL 33540	X		FD034 Potsdam Fire Prot	5,000 TO M		
	X		NL001 Norwood Library	5,000 TO		
	FRNT 100.00 DPTH 150.00					
	EAST-0032539 NRTH-0172504					
	DEED BOOK 842 PG-00321					
	FULL MARKET VALUE	5,000				

53.033-3-18.11	161 Lakeshore Dr			53.033-3-18.11		*****
King Maureen	280 Res Multiple - WTRFNT		VET COM CT 41131	0	20,000	20,000 0
161 Lakeshore Dr	Norwood-Norfolk 406201	59,700	Enhanced S 41834	0	0	0 65,300
Norwood, NY 13668	Ref Deed 2013/113276	151,100	COUNTY TAXABLE VALUE	131,100		
	FRNT 171.00 DPTH 239.00		TOWN TAXABLE VALUE	131,100		
	EAST-0325787 NRTH-1725001		SCHOOL TAXABLE VALUE	85,800		
	DEED BOOK 1039 PG-00781		FD034 Potsdam Fire Prot	151,100 TO M		
	FULL MARKET VALUE	151,100	NL001 Norwood Library	151,100 TO		

STATE OF NEW YORK
COUNTY - St Lawrence
TOWN - Potsdam
SWIS - 407489

2 0 1 6 T E N T A T I V E A S S E S S M E N T R O L L
T A X A B L E SECTION OF THE ROLL - 1

PAGE 1105
VALUATION DATE-JUL 01, 2015
TAXABLE STATUS DATE-MAR 01, 2016

TAX MAP NUMBER SEQUENCE
UNIFORM PERCENT OF VALUE IS 100.00
UNIFORM PERCENT OF VALUE IS 100.00

TAX MAP PARCEL NUMBER	PROPERTY LOCATION & CLASS	ASSESSMENT	EXEMPTION CODE-----	COUNTY-----	TOWN-----	SCHOOL
CURRENT OWNERS NAME	SCHOOL DISTRICT	LAND	TAX DESCRIPTION	TAXABLE VALUE		
CURRENT OWNERS ADDRESS	PARCEL SIZE/GRID COORD	TOTAL	SPECIAL DISTRICTS			ACCOUNT NO.

53.033-3-19.11	165 Lakeshore Dr			53.033-3-19.11		*****
Butchino Gary	210 1 Family Res - WTRFNT		Basic Star 41854	0	0	30,000
Butchino Mary	Norwood-Norfolk 406201	67,200	COUNTY TAXABLE VALUE		110,100	
165 Lakeshore Dr	Ref 2013/13275	110,100	TOWN TAXABLE VALUE		110,100	
Norwood, NY 13668	X		SCHOOL TAXABLE VALUE		80,100	
	X		FD034 Potsdam Fire Prot		110,100 TO M	
	FRNT 111.00 DPTH 158.00		NL001 Norwood Library		110,100 TO	
	EAST-0325672 NRTH-1724985					
	DEED BOOK 961 PG-00367					
	FULL MARKET VALUE	110,100				

53.033-3-20	Lakeshore Dr			53.033-3-20		*****
Butchino Gary	314 Rural vac<10 - WTRFNT		COUNTY TAXABLE VALUE		24,000	1-277- 5
Butchino Mary	Norwood-Norfolk 406201	24,000	TOWN TAXABLE VALUE		24,000	
165 Lakeshore Dr	X	24,000	SCHOOL TAXABLE VALUE		24,000	
Norwood, NY 13668	X		FD034 Potsdam Fire Prot		24,000 TO M	
	X		NL001 Norwood Library		24,000 TO	
	FRNT 110.00 DPTH 150.00					
	EAST-0325571 NRTH-1724826					
	DEED BOOK 961 PG-00367					
	FULL MARKET VALUE	24,000				

53.033-3-21	Lakeshore Dr			53.033-3-21		*****
Aldrich Dewitt	314 Rural vac<10 - WTRFNT		COUNTY TAXABLE VALUE		39,200	1-291-15
Aldrich Dale	Norwood-Norfolk 406201	39,200	TOWN TAXABLE VALUE		39,200	
1244 Pray Rd	X	39,200	SCHOOL TAXABLE VALUE		39,200	
Lisbon, NY 13658-4207	Riverfront 100'		FD034 Potsdam Fire Prot		39,200 TO M	
	100x135x100x135		NL001 Norwood Library		39,200 TO	
	FRNT 100.00 DPTH 142.50					
	EAST-0325491 NRTH-1724862					
	DEED BOOK 894 PG-00100					
	FULL MARKET VALUE	39,200				

53.033-3-22	183 Lakeshore Dr			53.033-3-22		*****
Up North, LLC	260 Seasonal res - WTRFNT		COUNTY TAXABLE VALUE		110,000	1-173- 3
1818 Forest Preserve Blvd	Norwood-Norfolk 406201	50,300	TOWN TAXABLE VALUE		110,000	
Port Orange, FL 32128-6592	2001sp35000	110,000	SCHOOL TAXABLE VALUE		110,000	
	Riverfront 100'		FD034 Potsdam Fire Prot		110,000 TO M	
	100x135x100x157		NL001 Norwood Library		110,000 TO	
	FRNT 100.00 DPTH 152.00					
	EAST-0325410 NRTH-1724803					
	DEED BOOK 2016 PG-1253					
	FULL MARKET VALUE	110,000				

STATE OF NEW YORK
 COUNTY - St Lawrence
 TOWN - Potsdam
 SWIS - 407489

2 0 1 6 T E N T A T I V E A S S E S S M E N T R O L L
 T A X A B L E SECTION OF THE ROLL - 1

PAGE 1106
 VALUATION DATE-JUL 01, 2015
 TAXABLE STATUS DATE-MAR 01, 2016

TAX MAP NUMBER SEQUENCE
 UNIFORM PERCENT OF VALUE IS 100.00
 UNIFORM PERCENT OF VALUE IS 100.00

TAX MAP PARCEL NUMBER	PROPERTY LOCATION & CLASS	ASSESSMENT	EXEMPTION CODE-----	COUNTY-----	TOWN-----	SCHOOL
CURRENT OWNERS NAME	SCHOOL DISTRICT	LAND	TAX DESCRIPTION	TAXABLE VALUE		
CURRENT OWNERS ADDRESS	PARCEL SIZE/GRID COORD	TOTAL	SPECIAL DISTRICTS	ACCOUNT NO.		

53.033-3-23	193 Lakeshore Dr			53.033-3-23		1-180-14
Mcgrath Paul	210 1 Family Res - WTRFNT		Home Imp - 44212	0	18,113	0
20 Leroy St	Norwood-Norfolk 406201	52,400	Home Impro 44213	0	0	18,113
Potsdam, NY 13676	98sp62500	115,000	COUNTY TAXABLE VALUE		96,887	
	Rvr 70'		TOWN TAXABLE VALUE		96,887	
	100x157x78x185		SCHOOL TAXABLE VALUE		115,000	
	FRNT 100.00 DPTH 171.00		FD034 Potsdam Fire Prot		78,774	TO M
	EAST-0325318 NRTH-1724749		36,226 EX			
	DEED BOOK 1998 PG-13668		NL001 Norwood Library		78,774	TO
	FULL MARKET VALUE	115,000	36,226 EX			

53.033-3-24	Lakeshore Dr			53.033-3-24		1-269- 7
Campbell Rosalie	311 Res vac land - WTRFNT		COUNTY TAXABLE VALUE		53,900	
Apt 314	Norwood-Norfolk 406201	53,900	TOWN TAXABLE VALUE		53,900	
6102 Augusta Dr	X	53,900	SCHOOL TAXABLE VALUE		53,900	
Fort Myers, FL 33907-5775	Riverfront 100'		FD034 Potsdam Fire Prot		53,900	TO M
	100x185x100x195		NL001 Norwood Library		53,900	TO
	FRNT 100.00 DPTH 190.00					
	EAST-0325264 NRTH-1724668					
	DEED BOOK 900 PG-00738					
	FULL MARKET VALUE	53,900				

53.033-3-25	197 Lakeshore Dr			53.033-3-25		1-291-12
Meador Newbury	210 1 Family Res - WTRFNT		COUNTY TAXABLE VALUE		94,000	
Meador Gail	Norwood-Norfolk 406201	50,000	TOWN TAXABLE VALUE		94,000	
PO Box 138	X	94,000	SCHOOL TAXABLE VALUE		94,000	
Norwood, NY 13668	Rvr 90'		FD034 Potsdam Fire Prot		94,000	TO M
	140x195x140x218		NL001 Norwood Library		94,000	TO
	FRNT 90.00 DPTH 214.00					
	EAST-0325172 NRTH-1724581					
	DEED BOOK 00972 PG-01118					
	FULL MARKET VALUE	94,000				

53.033-3-26	199 Lakeshore Dr			53.033-3-26		1-292- 2. 2
Kingsley Judith	210 1 Family Res - WTRFNT		Basic Star 41854	0	0	30,000
199 Lakeshore Dr	Norwood-Norfolk 406201	56,100	COUNTY TAXABLE VALUE		78,800	
Norwood, NY 13668	X	78,800	TOWN TAXABLE VALUE		78,800	
	Riverfront 100'		SCHOOL TAXABLE VALUE		48,800	
	100x290x116x340		FD034 Potsdam Fire Prot		78,800	TO M
	FRNT 100.00 DPTH 241.00		NL001 Norwood Library		78,800	TO
	EAST-0325129 NRTH-1724484					
	DEED BOOK 889 PG-01001					
	FULL MARKET VALUE	78,800				

STATE OF NEW YORK
COUNTY - St Lawrence
TOWN - Potsdam
SWIS - 407489

2 0 1 6 T E N T A T I V E A S S E S S M E N T R O L L
T A X A B L E SECTION OF THE ROLL - 1

PAGE 1107
VALUATION DATE-JUL 01, 2015
TAXABLE STATUS DATE-MAR 01, 2016

TAX MAP NUMBER SEQUENCE
UNIFORM PERCENT OF VALUE IS 100.00
UNIFORM PERCENT OF VALUE IS 100.00

TAX MAP PARCEL NUMBER	PROPERTY LOCATION & CLASS	ASSESSMENT	EXEMPTION CODE	COUNTY	TOWN	SCHOOL
CURRENT OWNERS NAME	SCHOOL DISTRICT	LAND	TAX DESCRIPTION	TAXABLE VALUE		
CURRENT OWNERS ADDRESS	PARCEL SIZE/GRID COORD	TOTAL	SPECIAL DISTRICTS	ACCOUNT NO.		

53.033-3-27	201 Lakeshore Dr			53.033-3-27		*****
Grady John	210 1 Family Res - WTRFNT		Enhanced S 41834	0	0	1-292- 2. 1
Grady Kathrine	Norwood-Norfolk 406201	56,100	COUNTY TAXABLE VALUE	149,600		
201 Lakeshore Dr	X	149,600	TOWN TAXABLE VALUE	149,600		
Norwood, NY 13668	X		SCHOOL TAXABLE VALUE	84,300		
	Lot #10 Rvr 100'		FD034 Potsdam Fire Prot	149,600 TO M		
	FRNT 100.00 DPTH 274.00		NL001 Norwood Library	149,600 TO		
	EAST-0325064 NRTH-1724430					
	DEED BOOK 928 PG-00670					
	FULL MARKET VALUE	149,600				

53.033-3-28	203 Lakeshore Dr			53.033-3-28		*****
Tracy Donald J	210 1 Family Res - WTRFNT		COUNTY TAXABLE VALUE	152,100		1-291- 6
Tracy Bonnie B	Norwood-Norfolk 406201	56,800	TOWN TAXABLE VALUE	152,100		
64 W Main St	2015sp90,000	152,100	SCHOOL TAXABLE VALUE	152,100		
Canton, NY 13617	Rvr 116'		FD034 Potsdam Fire Prot	152,100 TO M		
	87sp49500 100X290x116x34		NL001 Norwood Library	152,100 TO		
	FRNT 100.00 DPTH 316.00					
	EAST-0325015 NRTH-1724332					
	DEED BOOK 2015 PG-5932					
	FULL MARKET VALUE	152,100				

53.033-3-29	207 Lakeshore Dr			53.033-3-29		*****
Ballan Robert H	210 1 Family Res - WTRFNT		Basic Star 41854	0	0	1-225-11
Ballan Ulana	Norwood-Norfolk 406201	65,900	COUNTY TAXABLE VALUE	167,000		
207 Lakeshore Dr	X	167,000	TOWN TAXABLE VALUE	167,000		
Norwood, NY 13668	Rvr 108'		SCHOOL TAXABLE VALUE	137,000		
	84sp42500/88sp75000		FD034 Potsdam Fire Prot	167,000 TO M		
	FRNT 130.00 DPTH 357.00		NL001 Norwood Library	167,000 TO		
	EAST-0324941 NRTH-1724270					
	DEED BOOK 1019 PG-01132					
	FULL MARKET VALUE	167,000				

53.033-3-30	213 Lakeshore Dr			53.033-3-30		*****
Sweeney Christopher S	210 1 Family Res - WTRFNT		Basic Star 41854	0	0	1-225-10
Sweeney Ginger A	Norwood-Norfolk 406201	57,600	COUNTY TAXABLE VALUE	242,000		30,000
213 Lakeshore Dr	X	242,000	TOWN TAXABLE VALUE	242,000		
Norwood, NY 13668	Rvr 74		SCHOOL TAXABLE VALUE	212,000		
	100x375x100x390		FD034 Potsdam Fire Prot	242,000 TO M		
	FRNT 74.00 DPTH 380.00		NL001 Norwood Library	242,000 TO		
	BANK8888111					
	EAST-0324885 NRTH-1724170					
	DEED BOOK 2014 PG-15473					
	FULL MARKET VALUE	242,000				

STATE OF NEW YORK
 COUNTY - St Lawrence
 TOWN - Potsdam
 SWIS - 407489

2 0 1 6 T E N T A T I V E A S S E S S M E N T R O L L
 T A X A B L E SECTION OF THE ROLL - 1

PAGE 1108
 VALUATION DATE-JUL 01, 2015
 TAXABLE STATUS DATE-MAR 01, 2016

TAX MAP NUMBER SEQUENCE
 UNIFORM PERCENT OF VALUE IS 100.00
 UNIFORM PERCENT OF VALUE IS 100.00

TAX MAP PARCEL NUMBER	PROPERTY LOCATION & CLASS	ASSESSMENT	EXEMPTION CODE-----	COUNTY-----	TOWN-----	SCHOOL
CURRENT OWNERS NAME	SCHOOL DISTRICT	LAND	TAX DESCRIPTION	TAXABLE VALUE		
CURRENT OWNERS ADDRESS	PARCEL SIZE/GRID COORD	TOTAL	SPECIAL DISTRICTS	ACCOUNT NO.		

53.033-3-31	366 Lakeshore Dr			53.033-3-31		*****
Hicks Michael	210 1 Family Res		Basic Star 41854	0	0	1-174-17
366 Lakeshore Dr	Norwood-Norfolk 406201	24,000	COUNTY TAXABLE VALUE		152,200	
Norwood, NY 13668	RE:Easemenr2008/17438	152,200	TOWN TAXABLE VALUE		152,200	
	X		SCHOOL TAXABLE VALUE		122,200	
	200'x200'		FD034 Potsdam Fire Prot		152,200 TO M	
	FRNT 200.00 DPTH 200.00		NL001 Norwood Library		152,200 TO	
	EAST-0324755 NRTH-1725727					
	DEED BOOK 1031 PG-00947					
	FULL MARKET VALUE	152,200				

53.033-3-32	Lakeshore Dr			53.033-3-32		*****
Hicks Michael A	314 Rural vac<10		COUNTY TAXABLE VALUE		24,500	1-291-7
366 Lakeshore Dr	Norwood-Norfolk 406201	24,500	TOWN TAXABLE VALUE		24,500	
Norwood, NY 13668	92sp10500	24,500	SCHOOL TAXABLE VALUE		24,500	
	X		FD034 Potsdam Fire Prot		24,500 TO M	
	X		NL001 Norwood Library		24,500 TO	
	ACRES 5.50					
	EAST-0324636 NRTH-1725432					
	DEED BOOK 2014 PG-8186					
	FULL MARKET VALUE	24,500				

53.033-3-34.1	192 Lakeshore Dr			53.033-3-34.1		*****
Meader Newbury E	210 1 Family Res		Vet Chg of 41003	0	0	1-291- 7.17
Meader Gail E	Norwood-Norfolk 406201	39,100	Vet Pro Ra 41112	0	31,468	0
PO Box 138	X	129,000	Enhanced S 41834	0	0	0
Norwood, NY 13668	X		COUNTY TAXABLE VALUE		97,532	65,300
	X		TOWN TAXABLE VALUE		97,043	
	FRNT 538.00 DPTH		SCHOOL TAXABLE VALUE		63,700	
	ACRES 21.20		FD034 Potsdam Fire Prot		129,000 TO M	
	EAST-0324670 NRTH-1724820		NL001 Norwood Library		129,000 TO	
	DEED BOOK 2013 PG-14276					
	FULL MARKET VALUE	129,000				

53.033-3-35	180 Lakeshore Dr			53.033-3-35		*****
Meader Newbury	210 1 Family Res		COUNTY TAXABLE VALUE		74,600	1-291-10
Meader Gail	Norwood-Norfolk 406201	26,100	TOWN TAXABLE VALUE		74,600	
PO Box 138	X	74,600	SCHOOL TAXABLE VALUE		74,600	
Norwood, NY 13668	X		FD034 Potsdam Fire Prot		74,600 TO M	
	267x172x225x150		NL001 Norwood Library		74,600 TO	
	FRNT 267.00 DPTH 161.00					
	EAST-0325183 NRTH-1724878					
	DEED BOOK 972 PG-00500					
	FULL MARKET VALUE	74,600				

STATE OF NEW YORK
COUNTY - St Lawrence
TOWN - Potsdam
SWIS - 407489

2 0 1 6 T E N T A T I V E A S S E S S M E N T R O L L
T A X A B L E SECTION OF THE ROLL - 1

PAGE 1109
VALUATION DATE-JUL 01, 2015
TAXABLE STATUS DATE-MAR 01, 2016

TAX MAP NUMBER SEQUENCE
UNIFORM PERCENT OF VALUE IS 100.00
UNIFORM PERCENT OF VALUE IS 100.00

TAX MAP PARCEL NUMBER	PROPERTY LOCATION & CLASS	ASSESSMENT	EXEMPTION CODE	COUNTY	TOWN	SCHOOL
CURRENT OWNERS NAME	SCHOOL DISTRICT	LAND	TAX DESCRIPTION	TAXABLE VALUE		
CURRENT OWNERS ADDRESS	PARCEL SIZE/GRID COORD	TOTAL	SPECIAL DISTRICTS	ACCOUNT NO.		

53.033-3-36	168 Lakeshore Dr			53.033-3-36		*****
Orologio Nicholas	210 1 Family Res		Basic Star 41854	0	0	1-291- 7.13
Orologio Rose	Norwood-Norfolk 406201	25,200	COUNTY TAXABLE VALUE			30,000
168 Lakeshore Dr	X	131,100	TOWN TAXABLE VALUE			
Norwood, NY 13668	X		SCHOOL TAXABLE VALUE			
	87spl127		FD034 Potsdam Fire Prot			
	FRNT 200.00 DPTH 400.00		NL001 Norwood Library			
	EAST-0325426 NRTH-1725165					
	DEED BOOK 1005 PG-01108					
	FULL MARKET VALUE	131,100				

53.033-3-37	Lakeshore Dr			53.033-3-37		*****
Landoll Michael J	314 Rural vac<10		COUNTY TAXABLE VALUE			1-291-8
Landoll Janet A	Norwood-Norfolk 406201	8,000	TOWN TAXABLE VALUE			
156 Lakeshore Dr	X	8,000	SCHOOL TAXABLE VALUE			
Norwood, NY 13668	X		FD034 Potsdam Fire Prot			
	X		NL001 Norwood Library			
	ACRES 2.20					
	EAST-0325594 NRTH-1725284					
	DEED BOOK 2003 PG-14823					
	FULL MARKET VALUE	8,000				

53.033-3-38.1	Woodward Av			53.033-3-38.1		*****
Landoll Michael	322 Rural vac>10		COUNTY TAXABLE VALUE			
Landoll Janet	Norwood-Norfolk 406201	12,400	TOWN TAXABLE VALUE			
156 Lakeshore Dr	Ref1998/14290	12,400	SCHOOL TAXABLE VALUE			
Norwood, NY 13668	X		FD034 Potsdam Fire Prot			
	X		NL001 Norwood Library			
	ACRES 12.39					
	EAST-0325204 NRTH-1725700					
	DEED BOOK 1095 PG-601					
	FULL MARKET VALUE	12,400				

53.033-3-38.2	156 Lakeshore Dr			53.033-3-38.2		*****
Landoll Michael J	210 1 Family Res		Basic Star 41854	0	0	30,000
156 Lakeshore Dr	Norwood-Norfolk 406201	25,000	COUNTY TAXABLE VALUE			
Norwood, NY 13668	Ref1998/14290	141,600	TOWN TAXABLE VALUE			
	85sp1000		SCHOOL TAXABLE VALUE			
	X		FD034 Potsdam Fire Prot			
	ACRES 2.00		NL001 Norwood Library			
	EAST-0325480 NRTH-1725608					
	DEED BOOK 1095 PG-608					
	FULL MARKET VALUE	141,600				

STATE OF NEW YORK
COUNTY - St Lawrence
TOWN - Potsdam
SWIS - 407489

2 0 1 6 T E N T A T I V E A S S E S S M E N T R O L L
T A X A B L E SECTION OF THE ROLL - 1

PAGE 1110
VALUATION DATE-JUL 01, 2015
TAXABLE STATUS DATE-MAR 01, 2016

TAX MAP NUMBER SEQUENCE
UNIFORM PERCENT OF VALUE IS 100.00
UNIFORM PERCENT OF VALUE IS 100.00

TAX MAP PARCEL NUMBER	PROPERTY LOCATION & CLASS	ASSESSMENT	EXEMPTION CODE	COUNTY	TOWN	SCHOOL
CURRENT OWNERS NAME	SCHOOL DISTRICT	LAND	TAX DESCRIPTION	TAXABLE VALUE		
CURRENT OWNERS ADDRESS	PARCEL SIZE/GRID COORD	TOTAL	SPECIAL DISTRICTS	ACCOUNT NO.		
***** 53.033-3-39 *****						
53.033-3-39	Woodward Av 314 Rural vac<10		COUNTY TAXABLE VALUE	1,500		1-291-7
Hicks Michael A	Norwood-Norfolk 406201	1,500	TOWN TAXABLE VALUE	1,500		
366 Lakeshore Dr	94sp2500	1,500	SCHOOL TAXABLE VALUE	1,500		
Norwood, NY 13668	X		FD034 Potsdam Fire Prot	1,500	TO M	
	X		NL001 Norwood Library	1,500	TO	
	FRNT 100.00 DPTH 200.00					
	EAST-0324874 NRTH-1725641					
	DEED BOOK 1078 PG-805					
	FULL MARKET VALUE	1,500				
***** 53.033-3-40 *****						
53.033-3-40	153 Lakeshore Dr 210 1 Family Res		Basic Star 41854	0	0	30,000
Lavigne Debra	Norwood-Norfolk 406201	14,900	COUNTY TAXABLE VALUE	67,200		
Dewey Alvin	94sp51000	67,200	TOWN TAXABLE VALUE	67,200		
153 Lakeshore Dr	X		SCHOOL TAXABLE VALUE	37,200		
Norwood, NY 13668	166x119x169x119		FD034 Potsdam Fire Prot	67,200	TO M	
	FRNT 166.00 DPTH 100.00		NL001 Norwood Library	67,200	TO	
	EAST-0325957 NRTH-1725203					
	DEED BOOK 1083 PG-242					
	FULL MARKET VALUE	67,200				
***** 53.033-3-41 *****						
53.033-3-41	157 Lakeshore Dr 210 1 Family Res		Enhanced S 41834	0	0	65,300
Woodward Barry	Norwood-Norfolk 406201	9,300	COUNTY TAXABLE VALUE	73,000		
Woodward Carolyn	X	73,000	TOWN TAXABLE VALUE	73,000		
157 Lakeshore Dr	X		SCHOOL TAXABLE VALUE	7,700		
Norwood, NY 13668	X		FD034 Potsdam Fire Prot	73,000	TO M	
	FRNT 125.00 DPTH 100.00		NL001 Norwood Library	73,000	TO	
	EAST-0325838 NRTH-1725122					
	DEED BOOK 1084 PG-614					
	FULL MARKET VALUE	73,000				
***** 53.033-3-42 *****						
53.033-3-42	145 Lakeshore Dr 210 1 Family Res		Basic Star 41854	0	0	30,000
Premo Jarett W	Norwood-Norfolk 406201	21,200	COUNTY TAXABLE VALUE	71,400		
Premo Kimberly A	2009sp53500	71,400	TOWN TAXABLE VALUE	71,400		
145 Lakeshore Dr	X		SCHOOL TAXABLE VALUE	41,400		
Norwood, NY 13668	277x94x17x257x101		FD034 Potsdam Fire Prot	71,400	TO M	
	FRNT 277.00 DPTH 97.50		NL001 Norwood Library	71,400	TO	
	BANK8888830					
	EAST-0326130 NRTH-1725322					
	DEED BOOK 2009 PG-4052					
	FULL MARKET VALUE	71,400				

STATE OF NEW YORK
COUNTY - St Lawrence
TOWN - Potsdam
SWIS - 407489

2 0 1 6 T E N T A T I V E A S S E S S M E N T R O L L
T A X A B L E SECTION OF THE ROLL - 1

PAGE 1111
VALUATION DATE-JUL 01, 2015
TAXABLE STATUS DATE-MAR 01, 2016

TAX MAP NUMBER SEQUENCE
UNIFORM PERCENT OF VALUE IS 100.00
UNIFORM PERCENT OF VALUE IS 100.00

TAX MAP PARCEL NUMBER	PROPERTY LOCATION & CLASS	ASSESSMENT	EXEMPTION CODE	COUNTY	TOWN	SCHOOL
CURRENT OWNERS NAME	SCHOOL DISTRICT	LAND	TAX DESCRIPTION	TAXABLE VALUE		
CURRENT OWNERS ADDRESS	PARCEL SIZE/GRID COORD	TOTAL	SPECIAL DISTRICTS	ACCOUNT NO.		
***** 53.033-3-45 *****						
53.033-3-45	Woodward Av					1-291-7
Meader Newbury	311 Res vac land		COUNTY TAXABLE VALUE	2,000		
Meader Gail	Norwood-Norfolk 406201	2,000	TOWN TAXABLE VALUE	2,000		
PO Box 138	X	2,000	SCHOOL TAXABLE VALUE	2,000		
Norwood, NY 13668	X		FD034 Potsdam Fire Prot	2,000	TO M	
	1083sp0		NL001 Norwood Library	2,000	TO	
	ACRES 1.30					
	EAST-0324984 NRTH-1725317					
	DEED BOOK 1060 PG-464					
	FULL MARKET VALUE	2,000				
***** 53.033-3-46 *****						
53.033-3-46	219 Lakeshore Dr		Basic Star 41854	0	0	1-292- 3
Woodward Craig	210 1 Family Res - WTRFNT		COUNTY TAXABLE VALUE	144,900		30,000
Woodward Vicki	Norwood-Norfolk 406201	76,600	TOWN TAXABLE VALUE	144,900		
219 Lakeshore Dr	95sp50000	144,900	SCHOOL TAXABLE VALUE	114,900		
Norwood, NY 13668	Lots 15-16 Lot 14		FD034 Potsdam Fire Prot	144,900	TO M	
	350' Rvr		NL001 Norwood Library	144,900	TO	
	ACRES 2.60					
	EAST-0324766 NRTH-1724041					
	DEED BOOK 1090 PG-625					
	FULL MARKET VALUE	144,900				
***** 53.033-3-51 *****						
53.033-3-51	152 Lakeshore Dr		VET WAR CT 41121	0	12,000	1-291- 7.14
Laferriere Danny W	210 1 Family Res		Basic Star 41854	0	0	0
152 Lakeshore Dr	Norwood-Norfolk 406201	28,400	COUNTY TAXABLE VALUE	136,000		30,000
Norwood, NY 13668	2006sp126000	148,000	TOWN TAXABLE VALUE	136,000		
	X		SCHOOL TAXABLE VALUE	118,000		
	X		FD034 Potsdam Fire Prot	148,000	TO M	
	ACRES 5.40 BANK8888220		NL001 Norwood Library	148,000	TO	
	EAST-0325731 NRTH-1725655					
	DEED BOOK 2006 PG-9882					
	FULL MARKET VALUE	148,000				

STATE OF NEW YORK
 COUNTY - St Lawrence
 TOWN - Potsdam
 SWIS - 407489

2 0 1 6 T E N T A T I V E A S S E S S M E N T R O L L
 T A X A B L E S E C T I O N O F T H E R O L L - 1
 M A P S E C T I O N - 0 5 3
 S U B - S E C T I O N - 0 3 3
 U N I F O R M P E R C E N T O F V A L U E I S 1 0 0 . 0 0

PAGE 1112
 VALUATION DATE-JUL 01, 2015
 TAXABLE STATUS DATE-MAR 01, 2016
 RPS150/V04/L015
 CURRENT DATE 5/02/2016

*** S P E C I A L D I S T R I C T S U M M A R Y ***

CODE	DISTRICT NAME	TOTAL PARCELS	EXTENSION TYPE	EXTENSION VALUE	AD VALOREM VALUE	EXEMPT AMOUNT	TAXABLE VALUE
FD034	Potsdam Fire P	47	TOTAL M		4987,100	36,226	4950,874
NL001	Norwood Librar	47	TOTAL		4987,100	36,226	4950,874

*** S C H O O L D I S T R I C T S U M M A R Y ***

CODE	DISTRICT NAME	TOTAL PARCELS	ASSESSED LAND	ASSESSED TOTAL	EXEMPT AMOUNT	TOTAL TAXABLE	STAR AMOUNT	STAR TAXABLE
406201	Norwood-Norfolk	47	1885,500	4987,100		4987,100	1027,100	3960,000
	S U B - T O T A L	47	1885,500	4987,100		4987,100	1027,100	3960,000
	T O T A L	47	1885,500	4987,100		4987,100	1027,100	3960,000

*** S Y S T E M C O D E S S U M M A R Y ***

NO SYSTEM EXEMPTIONS AT THIS LEVEL

*** E X E M P T I O N S U M M A R Y ***

CODE	DESCRIPTION	TOTAL PARCELS	COUNTY	TOWN	SCHOOL
41003	Vet Chg of	1		31,957	
41112	Vet Pro Ra	1	31,468		
41121	VET WAR CT	2	24,000	24,000	
41131	VET COM CT	1	20,000	20,000	
41834	Enhanced S	7			457,100
41854	Basic Star	19			570,000
44212	Home Imp -	1	18,113		
44213	Home Impro	1		18,113	
	T O T A L	33	93,581	94,070	1027,100

STATE OF NEW YORK
COUNTY - St Lawrence
TOWN - Potsdam
SWIS - 407489

2 0 1 6 T E N T A T I V E A S S E S S M E N T R O L L
T A X A B L E SECTION OF THE ROLL - 1
M A P S E C T I O N - 053
S U B - S E C T I O N - 033
UNIFORM PERCENT OF VALUE IS 100.00

PAGE 1113
VALUATION DATE-JUL 01, 2015
TAXABLE STATUS DATE-MAR 01, 2016
RPS150/V04/L015
CURRENT DATE 5/02/2016

*** G R A N D T O T A L S ***

ROLL SEC	DESCRIPTION	TOTAL PARCELS	ASSESSED LAND	ASSESSED TOTAL	TAXABLE COUNTY	TAXABLE TOWN	TAXABLE SCHOOL	STAR TAXABLE
1	TAXABLE	47	1885,500	4987,100	4893,519	4893,030	4987,100	3960,000

STATE OF NEW YORK
COUNTY - St Lawrence
TOWN - Potsdam
SWIS - 407489

2 0 1 6 T E N T A T I V E A S S E S S M E N T R O L L
T A X A B L E SECTION OF THE ROLL - 1

PAGE 1114
VALUATION DATE-JUL 01, 2015
TAXABLE STATUS DATE-MAR 01, 2016

TAX MAP NUMBER SEQUENCE
UNIFORM PERCENT OF VALUE IS 100.00
UNIFORM PERCENT OF VALUE IS 100.00

TAX MAP PARCEL NUMBER	PROPERTY LOCATION & CLASS	ASSESSMENT	EXEMPTION CODE	COUNTY	TOWN	SCHOOL
CURRENT OWNERS NAME	SCHOOL DISTRICT	LAND	TAX DESCRIPTION	TAXABLE VALUE		
CURRENT OWNERS ADDRESS	PARCEL SIZE/GRID COORD	TOTAL	SPECIAL DISTRICTS			ACCOUNT NO.

53.040-1-1	253 Lakeshore Dr			53.040-1-1		1-203-10
Derouchie Josephine G	210 1 Family Res - WTRFNT		Aged - Cou 41802	0	17,000	0
253 Lakeshore Dr	Norwood-Norfolk 406201	58,900	Aged - Tow 41803	0	0	34,000
Norwood, NY 13668	X	85,000	Enhanced S 41834	0	0	0
	X		COUNTY TAXABLE VALUE		68,000	
	110x285x110WFx271		TOWN TAXABLE VALUE		51,000	
	FRNT 110.00 DPTH 278.00		SCHOOL TAXABLE VALUE		19,700	
	EAST-0324018 NRTH-1723422		FD034 Potsdam Fire Prot		85,000	TO M
	DEED BOOK 1117 PG-667		NL001 Norwood Library		85,000	TO
	FULL MARKET VALUE	85,000				

53.040-1-2	257 Lakeshore Dr			53.040-1-2		1-204-12
Williams Julie	270 Mfg housing - WTRFNT		COUNTY TAXABLE VALUE		98,400	
1027 Desoto Dr	Norwood-Norfolk 406201	96,400	TOWN TAXABLE VALUE		98,400	
Dunedin, FL 34698	50x271x440WFx236	98,400	SCHOOL TAXABLE VALUE		98,400	
	88sp35000		FD034 Potsdam Fire Prot		98,400	TO M
	340'rvr		NL001 Norwood Library		98,400	TO
	FRNT 440.00 DPTH 236.00					
	EAST-0323868 NRTH-1723395					
	DEED BOOK 1105 PG-357					
	FULL MARKET VALUE	98,400				

53.040-1-3	259 Lakeshore Dr			53.040-1-3		1-225- 7
Dufrane Bradley	260 Seasonal res - WTRFNT		COUNTY TAXABLE VALUE		93,600	
Dufrane Wendy	Norwood-Norfolk 406201	71,400	TOWN TAXABLE VALUE		93,600	
303 Victoria Park Dr	2005sp90000	93,600	SCHOOL TAXABLE VALUE		93,600	
Liverpool, NY 13088	200x180x157WFx100x95		FD034 Potsdam Fire Prot		93,600	TO M
	X		NL001 Norwood Library		93,600	TO
	FRNT 157.00 DPTH 236.00					
	BANK8888830					
	EAST-0323709 NRTH-1723528					
	DEED BOOK 2005 PG-13614					
	FULL MARKET VALUE	93,600				

53.040-1-4	263 Lakeshore Dr			53.040-1-4		1-213- 2
Terry Donald J	312 Vac w/imprv - WTRFNT		COUNTY TAXABLE VALUE		58,000	
Terry Connie F	Norwood-Norfolk 406201	52,500	TOWN TAXABLE VALUE		58,000	
1091 State Highway 11B	2005sp41000	58,000	SCHOOL TAXABLE VALUE		58,000	
PO Box 651	157WF		FD034 Potsdam Fire Prot		58,000	TO M
Brushton, NY 12916	100x165x157WFx255		NL001 Norwood Library		58,000	TO
	FRNT 157.00 DPTH 210.00					
	ACRES 0.59					
	EAST-0323597 NRTH-1723553					
	DEED BOOK 2005 PG-15556					
	FULL MARKET VALUE	58,000				

STATE OF NEW YORK
COUNTY - St Lawrence
TOWN - Potsdam
SWIS - 407489

2 0 1 6 T E N T A T I V E A S S E S S M E N T R O L L
T A X A B L E SECTION OF THE ROLL - 1

PAGE 1115
VALUATION DATE-JUL 01, 2015
TAXABLE STATUS DATE-MAR 01, 2016

TAX MAP NUMBER SEQUENCE
UNIFORM PERCENT OF VALUE IS 100.00
UNIFORM PERCENT OF VALUE IS 100.00

TAX MAP PARCEL NUMBER	PROPERTY LOCATION & CLASS	ASSESSMENT	EXEMPTION CODE	COUNTY	TOWN	SCHOOL
CURRENT OWNERS NAME	SCHOOL DISTRICT	LAND	TAX DESCRIPTION	TAXABLE VALUE		
CURRENT OWNERS ADDRESS	PARCEL SIZE/GRID COORD	TOTAL	SPECIAL DISTRICTS	ACCOUNT NO.		

53.040-1-5	267 Lakeshore Dr			53.040-1-5		1-257- 7
Lyon Eric L	210 1 Family Res - WTRFNT		COUNTY TAXABLE VALUE	225,900		
Lyon Dawn M	Norwood-Norfolk 406201	57,000	TOWN TAXABLE VALUE	225,900		
2413 Northwest 32nd St	2005sp90000	225,900	SCHOOL TAXABLE VALUE	225,900		
Boca Raton, FL 33431	Rvr 100'		FD034 Potsdam Fire Prot	225,900 TO M		
	100x355x100WFx312		NL001 Norwood Library	225,900 TO		
	FRNT 100.00 DPTH 334.00					
	EAST-0323559 NRTH-1723654					
	DEED BOOK 2005 PG-19515					
	FULL MARKET VALUE	225,900				

53.040-1-6	271 Lakeshore Dr			53.040-1-6		1-269-11
Fiacco Suzanne M	210 1 Family Res - WTRFNT		Basic Star 41854	0	0	30,000
PO Box 5	Norwood-Norfolk 406201	59,300	COUNTY TAXABLE VALUE	120,200		
Norwood, NY 13668	2006sp90300	120,200	TOWN TAXABLE VALUE	120,200		
	Rvr 112'		SCHOOL TAXABLE VALUE	90,200		
	100x312x109WFx276		FD034 Potsdam Fire Prot	120,200 TO M		
	FRNT 109.00 DPTH 311.00		NL001 Norwood Library	120,200 TO		
	BANK8888150					
	EAST-0323506 NRTH-1723742					
	DEED BOOK 2006 PG-17766					
	FULL MARKET VALUE	120,200				

53.040-1-7	273 Lakeshore Dr			53.040-1-7		1-220-6.1
Spencer Nina House (LU)	210 1 Family Res - WTRFNT		RPTL466_f 41692	0	3,000	0
House Mark Andrew	Norwood-Norfolk 406201	42,100	Enhanced S 41834	0	0	65,300
339 Lakeshore Dr	X	131,100	COUNTY TAXABLE VALUE	128,100		
Norwood, NY 13668	75' Rvr		TOWN TAXABLE VALUE	131,100		
	75x276x75WFx315		SCHOOL TAXABLE VALUE	65,800		
	FRNT 75.00 DPTH 295.00		FD034 Potsdam Fire Prot	131,100 TO M		
	EAST-0323479 NRTH-1723827		NL001 Norwood Library	131,100 TO		
	DEED BOOK 1054 PG-00346					
	FULL MARKET VALUE	131,100				

53.040-1-8	275 Lakeshore Dr			53.040-1-8		1-220-6.2
Fregoe John	210 1 Family Res - WTRFNT		Basic Star 41854	0	0	30,000
Fregoe Susan	Norwood-Norfolk 406201	60,000	COUNTY TAXABLE VALUE	163,000		
275 Lakeshore Dr	88sp7500/88sp13000	163,000	TOWN TAXABLE VALUE	163,000		
Norwood, NY 13668	148'wtrfnt		SCHOOL TAXABLE VALUE	133,000		
	FRNT 148.00 DPTH 295.00		FD034 Potsdam Fire Prot	163,000 TO M		
	EAST-0323454 NRTH-1723902		NL001 Norwood Library	163,000 TO		
	DEED BOOK 1024 PG-00367					
	FULL MARKET VALUE	163,000				

STATE OF NEW YORK
COUNTY - St Lawrence
TOWN - Potsdam
SWIS - 407489

2 0 1 6 T E N T A T I V E A S S E S S M E N T R O L L
T A X A B L E SECTION OF THE ROLL - 1

PAGE 1116
VALUATION DATE-JUL 01, 2015
TAXABLE STATUS DATE-MAR 01, 2016

TAX MAP NUMBER SEQUENCE
UNIFORM PERCENT OF VALUE IS 100.00
UNIFORM PERCENT OF VALUE IS 100.00

TAX MAP PARCEL NUMBER	PROPERTY LOCATION & CLASS	ASSESSMENT	EXEMPTION CODE	COUNTY	TOWN	SCHOOL
CURRENT OWNERS NAME	SCHOOL DISTRICT	LAND	TAX DESCRIPTION	TAXABLE VALUE		
CURRENT OWNERS ADDRESS	PARCEL SIZE/GRID COORD	TOTAL	SPECIAL DISTRICTS	ACCOUNT NO.		

53.040-1-9	Lakeshore Dr			53.040-1-9		1-291-14
Bartlett Stephen	311 Res vac land		COUNTY TAXABLE VALUE	8,000		
Bartlett Sherri	Norwood-Norfolk 406201	8,000	TOWN TAXABLE VALUE	8,000		
272 Lakeshore Dr	2002sp83000<	8,000	SCHOOL TAXABLE VALUE	8,000		
Norwood, NY 13668	FR369x150		FD034 Potsdam Fire Prot	8,000 TO M		
	X		NL001 Norwood Library	8,000 TO		
	ACRES 1.15 BANK8888830					
	EAST-0323770 NRTH-1723892					
	DEED BOOK 2002 PG-7494					
	FULL MARKET VALUE	8,000				

53.040-1-11	256 Lakeshore Dr			53.040-1-11		1-272-6
Gering Michael	210 1 Family Res		Enhanced S 41834	0	0	65,300
256 Lakeshore Dr	Norwood-Norfolk 406201	16,100	COUNTY TAXABLE VALUE	73,500		
Norwood, NY 13668	X	73,500	TOWN TAXABLE VALUE	73,500		
	1284sp0		SCHOOL TAXABLE VALUE	8,200		
	X		FD034 Potsdam Fire Prot	73,500 TO M		
	FRNT 161.00 DPTH 124.00		NL001 Norwood Library	73,500 TO		
	EAST-0323890 NRTH-1723718					
	DEED BOOK 990 PG-00450					
	FULL MARKET VALUE	73,500				

53.040-1-13	244 Lakeshore Dr			53.040-1-13		1-253-13
Laduke Cheryl Ann	210 1 Family Res		Basic Star 41854	0	0	30,000
244 Lakeshore Dr	Norwood-Norfolk 406201	19,400	COUNTY TAXABLE VALUE	72,400		
Norwood, NY 13668	X	72,400	TOWN TAXABLE VALUE	72,400		
	X		SCHOOL TAXABLE VALUE	42,400		
	X		FD034 Potsdam Fire Prot	72,400 TO M		
	FRNT 160.00 DPTH 214.00		NL001 Norwood Library	72,400 TO		
	EAST-0324015 NRTH-1723792					
	DEED BOOK 1107 PG-621					
	FULL MARKET VALUE	72,400				

53.040-1-14	245 Lakeshore Dr			53.040-1-14		1-229-10
Daniels Kevin M	210 1 Family Res - WTRFNT		COUNTY TAXABLE VALUE	125,000		
Apt 1	Norwood-Norfolk 406201	73,200	TOWN TAXABLE VALUE	125,000		
69 Elm St	Ref2005/16326 Agr2005/163	125,000	SCHOOL TAXABLE VALUE	125,000		
Potsdam, NY 13676-1976	2013sp135000		FD034 Potsdam Fire Prot	125,000 TO M		
	110x267x161WFx226		NL001 Norwood Library	125,000 TO		
	FRNT 161.00 DPTH 247.00					
	EAST-0324276 NRTH-1723611					
	DEED BOOK 2013 PG-8670					
	FULL MARKET VALUE	125,000				

STATE OF NEW YORK
COUNTY - St Lawrence
TOWN - Potsdam
SWIS - 407489

2 0 1 6 T E N T A T I V E A S S E S S M E N T R O L L
T A X A B L E SECTION OF THE ROLL - 1

PAGE 1117
VALUATION DATE-JUL 01, 2015
TAXABLE STATUS DATE-MAR 01, 2016

TAX MAP NUMBER SEQUENCE
UNIFORM PERCENT OF VALUE IS 100.00
UNIFORM PERCENT OF VALUE IS 100.00

TAX MAP PARCEL NUMBER	PROPERTY LOCATION & CLASS	ASSESSMENT	EXEMPTION CODE	COUNTY	TOWN	SCHOOL
CURRENT OWNERS NAME	SCHOOL DISTRICT	LAND	TAX DESCRIPTION	TAXABLE VALUE		
CURRENT OWNERS ADDRESS	PARCEL SIZE/GRID COORD	TOTAL	SPECIAL DISTRICTS	ACCOUNT NO.		

53.040-1-15	247 Lakeshore Dr			53.040-1-15		*****
Daniels Kevin M	260 Seasonal res - WTRFNT		COUNTY TAXABLE VALUE			1-171- 9
Apt 1	Norwood-Norfolk 406201	47,000	TOWN TAXABLE VALUE			
69 Elm St	2011sp53000	62,000	SCHOOL TAXABLE VALUE			
Potsdam, NY 13676-1976	90'rvr		FD034 Potsdam Fire Prot			
	90x226x90x244		NL001 Norwood Library			
	FRNT 90.00 DPTH 235.00					
	EAST-0324183 NRTH-1723555					
	DEED BOOK 2014 PG-7375					
	FULL MARKET VALUE	62,000				

53.040-1-16	249 Lakeshore Dr			53.040-1-16		*****
Stevenson Derek C	210 1 Family Res - WTRFNT		Basic Star 41854			1-215-12
249 Lakeshore Dr	Norwood-Norfolk 406201	58,300	COUNTY TAXABLE VALUE			30,000
Norwood, NY 13668	92sp83000	173,100	TOWN TAXABLE VALUE			
	133WF		SCHOOL TAXABLE VALUE			
	110x244x133WF285		FD034 Potsdam Fire Prot			
	FRNT 133.00 DPTH 264.00		NL001 Norwood Library			
	EAST-0324112 NRTH-1723490					
	DEED BOOK 2011 PG-17026					
	FULL MARKET VALUE	173,100				

53.040-2-1	904 River Rd			53.040-2-1		*****
Smith Thomas H	312 Vac w/imprv - WTRFNT		COUNTY TAXABLE VALUE			
Smith Shelly M	Norwood-Norfolk 406201	21,600	TOWN TAXABLE VALUE			
205 Pleasant Valley Rd	2002sp6500	21,700	SCHOOL TAXABLE VALUE			
Norwood, NY 13668	2006sp10500		FD034 Potsdam Fire Prot			
	125' wtrft		NL001 Norwood Library			
	FRNT 125.00 DPTH 95.00					
	EAST-0321407 NRTH-1722532					
	DEED BOOK 2006 PG-9815					
	FULL MARKET VALUE	21,700				

53.040-2-2	903 River Rd			53.040-2-2		*****
Sullivan John	210 1 Family Res - WTRFNT		Basic Star 41854			1-188- 9.12
Sullivan Christina	Norwood-Norfolk 406201	38,400	COUNTY TAXABLE VALUE			30,000
903 River Rd	97sp30000	225,800	TOWN TAXABLE VALUE			
Norwood, NY 13668	88sp12000		SCHOOL TAXABLE VALUE			
	Lot#8		FD034 Potsdam Fire Prot			
	ACRES 1.90		NL001 Norwood Library			
	EAST-0321430 NRTH-1722277					
	DEED BOOK 1111 PG-694					
	FULL MARKET VALUE	225,800				

STATE OF NEW YORK
COUNTY - St Lawrence
TOWN - Potsdam
SWIS - 407489

2 0 1 6 T E N T A T I V E A S S E S S M E N T R O L L
T A X A B L E SECTION OF THE ROLL - 1

PAGE 1118
VALUATION DATE-JUL 01, 2015
TAXABLE STATUS DATE-MAR 01, 2016

TAX MAP NUMBER SEQUENCE
UNIFORM PERCENT OF VALUE IS 100.00
UNIFORM PERCENT OF VALUE IS 100.00

TAX MAP PARCEL NUMBER	PROPERTY LOCATION & CLASS	ASSESSMENT	EXEMPTION CODE	COUNTY	TOWN	SCHOOL
CURRENT OWNERS NAME	SCHOOL DISTRICT	LAND	TAX DESCRIPTION	TAXABLE VALUE		
CURRENT OWNERS ADDRESS	PARCEL SIZE/GRID COORD	TOTAL	SPECIAL DISTRICTS	ACCOUNT NO.		
***** 53.040-2-3 *****						
53.040-2-3	River Rd 314 Rural vac<10 - WTRFNT		COUNTY TAXABLE VALUE			15,900
Sullivan John P	Norwood-Norfolk 406201	15,900	TOWN TAXABLE VALUE			15,900
Sullivan Christina E	2009sp12500	15,900	SCHOOL TAXABLE VALUE			15,900
903 River Rd	01sp17000<		FD034 Potsdam Fire Prot			15,900 TO M
Norwood, NY 13668	2009sp12500		NL001 Norwood Library			15,900 TO
	FRNT 50.00 DPTH 122.00					
	EAST-0321532 NRTH-1722537					
	DEED BOOK 2009 PG-6453					
	FULL MARKET VALUE	15,900				
***** 53.040-2-4 *****						
53.040-2-4	River Rd 314 Rural vac<10 - WTRFNT		COUNTY TAXABLE VALUE			17,000
Bigwarfe Dawn	Norwood-Norfolk 406201	17,000	TOWN TAXABLE VALUE			17,000
LaBire Nancy Kay	X	17,000	SCHOOL TAXABLE VALUE			17,000
298 Sykes Rd	X		FD034 Potsdam Fire Prot			17,000 TO M
Canton, NY 13617	X		NL001 Norwood Library			17,000 TO
	FRNT 50.00 DPTH 125.00					
	EAST-0321592 NRTH-1722558					
	DEED BOOK 2012 PG-18750					
	FULL MARKET VALUE	17,000				
***** 53.040-2-5 *****						
53.040-2-5	River Rd 314 Rural vac<10 - WTRFNT		COUNTY TAXABLE VALUE			16,100
Hewey Christopher	Norwood-Norfolk 406201	16,100	TOWN TAXABLE VALUE			16,100
585 Pig St	X	16,100	SCHOOL TAXABLE VALUE			16,100
Norwood, NY 13668	X		FD034 Potsdam Fire Prot			16,100 TO M
	X		NL001 Norwood Library			16,100 TO
	FRNT 50.00 DPTH 125.00					
	BANK8888830					
	EAST-0321635 NRTH-1722538					
	DEED BOOK 2014 PG-12534					
	FULL MARKET VALUE	16,100				
***** 53.040-2-6 *****						
53.040-2-6	897 River Rd 210 1 Family Res - WTRFNT		Basic Star 41854	0	0	1-188- 9. 3 30,000
Livernois Glenn	Norwood-Norfolk 406201	29,600	COUNTY TAXABLE VALUE			157,500
Livernois Carrie L	X	157,500	TOWN TAXABLE VALUE			157,500
897 River Rd	X		SCHOOL TAXABLE VALUE			127,500
Norwood, NY 13668	50'wf		FD034 Potsdam Fire Prot			157,500 TO M
	ACRES 1.76		NL001 Norwood Library			157,500 TO
	EAST-0321642 NRTH-1722284					
	DEED BOOK 2006 PG-21339					
	FULL MARKET VALUE	157,500				

STATE OF NEW YORK
COUNTY - St Lawrence
TOWN - Potsdam
SWIS - 407489

2 0 1 6 T E N T A T I V E A S S E S S M E N T R O L L
T A X A B L E SECTION OF THE ROLL - 1

PAGE 1119
VALUATION DATE-JUL 01, 2015
TAXABLE STATUS DATE-MAR 01, 2016

TAX MAP NUMBER SEQUENCE
UNIFORM PERCENT OF VALUE IS 100.00
UNIFORM PERCENT OF VALUE IS 100.00

TAX MAP PARCEL NUMBER	PROPERTY LOCATION & CLASS	ASSESSMENT	EXEMPTION CODE	COUNTY	TOWN	SCHOOL
CURRENT OWNERS NAME	SCHOOL DISTRICT	LAND	TAX DESCRIPTION	TAXABLE VALUE		
CURRENT OWNERS ADDRESS	PARCEL SIZE/GRID COORD	TOTAL	SPECIAL DISTRICTS	ACCOUNT NO.		
***** 53.040-2-7 *****						
53.040-2-7	River Rd					
Livernois Carrie L	314 Rural vac<10 - WTRFNT		COUNTY TAXABLE VALUE	16,100		
897 River Rd	Norwood-Norfolk 406201	16,100	TOWN TAXABLE VALUE	16,100		
Norwood, NY 13668	95sp10000	16,100	SCHOOL TAXABLE VALUE	16,100		
	96sp11000		FD034 Potsdam Fire Prot	16,100	TO M	
	X		NL001 Norwood Library	16,100	TO	
	FRNT 50.00 DPTH 125.00					
	EAST-0321746 NRTH-1722534					
	DEED BOOK 1096 PG-261					
	FULL MARKET VALUE	16,100				
***** 53.040-2-8 *****						
53.040-2-8	887 River Rd					1-188- 9.11
Taylor Richard E Jr	210 1 Family Res - WTRFNT		VET WAR CT 41121	0	12,000	12,000 0
Taylor Diane	Norwood-Norfolk 406201	82,700	Basic Star 41854	0	0	0 30,000
887 River Rd	X	169,800	COUNTY TAXABLE VALUE	157,800		
Norwood, NY 13668	X		TOWN TAXABLE VALUE	157,800		
	Lot#6 90Sp101000		SCHOOL TAXABLE VALUE	139,800		
	ACRES 1.80		FD034 Potsdam Fire Prot	169,800	TO M	
	EAST-0321865 NRTH-1722301		NL001 Norwood Library	169,800	TO	
	DEED BOOK 2001 PG-6120					
	FULL MARKET VALUE	169,800				
***** 53.040-2-9 *****						
53.040-2-9	River Rd					1-188-9.16
Taylor Richard E Jr	314 Rural vac<10 - WTRFNT		COUNTY TAXABLE VALUE	24,900		
Taylor Diane	Norwood-Norfolk 406201	24,900	TOWN TAXABLE VALUE	24,900		
887 River Rd	Re: Waterfront Vacant	24,900	SCHOOL TAXABLE VALUE	24,900		
Norwood, NY 13668	90sp101000<		FD034 Potsdam Fire Prot	24,900	TO M	
	X		NL001 Norwood Library	24,900	TO	
	FRNT 125.00 DPTH 115.00					
	EAST-0321871 NRTH-1722526					
	DEED BOOK 2001 PG-6120					
	FULL MARKET VALUE	24,900				
***** 53.040-2-10 *****						
53.040-2-10	878 River Rd					1-188- 9. 9
Noble Donna	210 1 Family Res - WTRFNT		Enhanced S 41834	0	0	0 65,300
878 River Rd	Norwood-Norfolk 406201	74,300	COUNTY TAXABLE VALUE	174,300		
Norwood, NY 13668	99sp120000	174,300	TOWN TAXABLE VALUE	174,300		
	X		SCHOOL TAXABLE VALUE	109,000		
	85sp25000vac/87bp70000		FD034 Potsdam Fire Prot	174,300	TO M	
	ACRES 1.80		NL001 Norwood Library	174,300	TO	
	EAST-0322209 NRTH-1722467					
	DEED BOOK 1999 PG-8748					
	FULL MARKET VALUE	174,300				

STATE OF NEW YORK
COUNTY - St Lawrence
TOWN - Potsdam
SWIS - 407489

2 0 1 6 T E N T A T I V E A S S E S S M E N T R O L L
T A X A B L E SECTION OF THE ROLL - 1

PAGE 1120
VALUATION DATE-JUL 01, 2015
TAXABLE STATUS DATE-MAR 01, 2016

TAX MAP NUMBER SEQUENCE
UNIFORM PERCENT OF VALUE IS 100.00
UNIFORM PERCENT OF VALUE IS 100.00

TAX MAP PARCEL NUMBER	PROPERTY LOCATION & CLASS	ASSESSMENT	EXEMPTION CODE	COUNTY	TOWN	SCHOOL
CURRENT OWNERS NAME	SCHOOL DISTRICT	LAND	TAX DESCRIPTION	TAXABLE VALUE		
CURRENT OWNERS ADDRESS	PARCEL SIZE/GRID COORD	TOTAL	SPECIAL DISTRICTS	ACCOUNT NO.		

53.040-2-11	866 River Rd			53.040-2-11		*****
Planty Donna M	210 1 Family Res - WTRFNT		Basic Star 41854	0	0	0 30,000
866 River Rd	Norwood-Norfolk 406201	84,200	COUNTY TAXABLE VALUE		178,000	
Norwood, NY 13668	2002sp122000	178,000	TOWN TAXABLE VALUE		178,000	
	X		SCHOOL TAXABLE VALUE		148,000	
	Riverfront 90Sp158500		FD034 Potsdam Fire Prot		178,000	TO M
	ACRES 2.00		NL001 Norwood Library		178,000	TO
	EAST-0322378 NRTH-1722350					
	DEED BOOK 2011 PG-18217					
	FULL MARKET VALUE	178,000				

53.040-2-12.1	862 River Rd			53.040-2-12.1		*****
Markum Stephen R	210 1 Family Res - WTRFNT		VET COM CT 41131	0	20,000	20,000 0
Markum Leslie	Norwood-Norfolk 406201	75,700	VET DIS CT 41141	0	40,000	40,000 0
862 River Rd	95sp103000	226,100	CW_15_VET/ 41161	0	12,000	12,000 0
Norwood, NY 13668	170'rvr ft		Basic Star 41854	0	0	0 30,000
	2010sp215,000		COUNTY TAXABLE VALUE		154,100	
	ACRES 1.20 BANK8888830		TOWN TAXABLE VALUE		154,100	
	EAST-0322509 NRTH-1722222		SCHOOL TAXABLE VALUE		196,100	
	DEED BOOK 2010 PG-16418		FD034 Potsdam Fire Prot		226,100	TO M
	FULL MARKET VALUE	226,100	NL001 Norwood Library		226,100	TO

53.040-2-13.1	River Rd			53.040-2-13.1		*****
Borgia Dominick S	314 Rural vac<10 - WTRFNT		COUNTY TAXABLE VALUE		24,500	1-188- 9.15
Borgia Janis E	Norwood-Norfolk 406201	24,500	TOWN TAXABLE VALUE		24,500	
35 Ridge St	95sp6000	24,500	SCHOOL TAXABLE VALUE		24,500	
Norwood, NY 13668	X		AG002 Ag Dist #2		.00	MT
	X		FD034 Potsdam Fire Prot		24,500	TO M
	FRNT 240.00 DPTH 152.00		NL001 Norwood Library		24,500	TO
	ACRES 0.84					
	EAST-0322502 NRTH-1721978					
	DEED BOOK 2013 PG-10842					
	FULL MARKET VALUE	24,500				

53.040-2-14	871 River Rd			53.040-2-14		*****
Musante Patricia-Estate	210 1 Family Res		COUNTY TAXABLE VALUE		151,800	1-188- 9. 8
871 River Rd	Norwood-Norfolk 406201	24,100	TOWN TAXABLE VALUE		151,800	
Norwood, NY 13668	X	151,800	SCHOOL TAXABLE VALUE		151,800	
	88sp13000/93sp108000		FD034 Potsdam Fire Prot		151,800	TO M
	Lot#5		NL001 Norwood Library		151,800	TO
	ACRES 1.10					
	EAST-0322107 NRTH-1722184					
	DEED BOOK 1074 PG-255					
	FULL MARKET VALUE	151,800				

STATE OF NEW YORK
 COUNTY - St Lawrence
 TOWN - Potsdam
 SWIS - 407489

2 0 1 6 T E N T A T I V E A S S E S S M E N T R O L L
 T A X A B L E SECTION OF THE ROLL - 1

PAGE 1121
 VALUATION DATE-JUL 01, 2015
 TAXABLE STATUS DATE-MAR 01, 2016

TAX MAP NUMBER SEQUENCE
 UNIFORM PERCENT OF VALUE IS 100.00
 UNIFORM PERCENT OF VALUE IS 100.00

TAX MAP PARCEL NUMBER	PROPERTY LOCATION & CLASS	ASSESSMENT	EXEMPTION CODE-----	COUNTY-----	TOWN-----	SCHOOL
CURRENT OWNERS NAME	SCHOOL DISTRICT	LAND	TAX DESCRIPTION	TAXABLE VALUE		
CURRENT OWNERS ADDRESS	PARCEL SIZE/GRID COORD	TOTAL	SPECIAL DISTRICTS	ACCOUNT NO.		

53.040-2-15	Pig St			53.040-2-15		*****
Taylor Richard Jr	314 Rural vac<10		COUNTY TAXABLE VALUE			1-188- 9. 7
Taylor Diane	Norwood-Norfolk 406201	6,500	TOWN TAXABLE VALUE			
887 River Rd	92spl3800<	6,500	SCHOOL TAXABLE VALUE			
Norwood, NY 13668	01spl17000<		FD034 Potsdam Fire Prot		6,500 TO M	
	Lot#4		NL001 Norwood Library		6,500 TO	
	ACRES 1.40					
	EAST-0321948 NRTH-1722076					
	DEED BOOK 2001 PG-6130					
	FULL MARKET VALUE	6,500				

53.040-2-16	585 Pig St			53.040-2-16		*****
Hewey Christopher	210 1 Family Res		Basic Star 41854			1-188- 9. 6
585 Pig St	Norwood-Norfolk 406201	25,200	COUNTY TAXABLE VALUE			30,000
Norwood, NY 13668	X	180,100	TOWN TAXABLE VALUE			
	X		SCHOOL TAXABLE VALUE			
	Lot#3		FD034 Potsdam Fire Prot		180,100 TO M	
	ACRES 2.20 BANK8888830		NL001 Norwood Library		180,100 TO	
	EAST-0321763 NRTH-1721983					
	DEED BOOK 2014 PG-12534					
	FULL MARKET VALUE	180,100				

STATE OF NEW YORK
 COUNTY - St Lawrence
 TOWN - Potsdam
 SWIS - 407489

2 0 1 6 T E N T A T I V E A S S E S S M E N T R O L L
 T A X A B L E S E C T I O N O F T H E R O L L - 1
 M A P S E C T I O N - 0 5 3
 S U B - S E C T I O N - 0 4 0
 U N I F O R M P E R C E N T O F V A L U E I S 1 0 0 . 0 0

PAGE 1122
 VALUATION DATE-JUL 01, 2015
 TAXABLE STATUS DATE-MAR 01, 2016
 RPS150/V04/L015
 CURRENT DATE 5/02/2016

*** S P E C I A L D I S T R I C T S U M M A R Y ***

CODE	DISTRICT NAME	TOTAL PARCELS	EXTENSION TYPE	EXTENSION VALUE	AD VALOREM VALUE	EXEMPT AMOUNT	TAXABLE VALUE
AG002	Ag Dist #2	1	MOVTAX				
FD034	Potsdam Fire P	30	TOTAL M		3095,300		3095,300
NL001	Norwood Librar	30	TOTAL		3095,300		3095,300

*** S C H O O L D I S T R I C T S U M M A R Y ***

CODE	DISTRICT NAME	TOTAL PARCELS	ASSESSED LAND	ASSESSED TOTAL	EXEMPT AMOUNT	TOTAL TAXABLE	STAR AMOUNT	STAR TAXABLE
406201	Norwood-Norfolk	30	1296,400	3095,300		3095,300	561,200	2534,100
	S U B - T O T A L	30	1296,400	3095,300		3095,300	561,200	2534,100
	T O T A L	30	1296,400	3095,300		3095,300	561,200	2534,100

*** S Y S T E M C O D E S S U M M A R Y ***

NO SYSTEM EXEMPTIONS AT THIS LEVEL

*** E X E M P T I O N S U M M A R Y ***

CODE	DESCRIPTION	TOTAL PARCELS	COUNTY	TOWN	SCHOOL
41121	VET WAR CT	1	12,000	12,000	
41131	VET COM CT	1	20,000	20,000	
41141	VET DIS CT	1	40,000	40,000	
41161	CW_15_VET/	1	12,000	12,000	
41692	RPTL466_f	1	3,000		
41802	Aged - Cou	1	17,000		
41803	Aged - Tow	1		34,000	
41834	Enhanced S	4			261,200
41854	Basic Star	10			300,000
	T O T A L	21	104,000	118,000	561,200

STATE OF NEW YORK
COUNTY - St Lawrence
TOWN - Potsdam
SWIS - 407489

2 0 1 6 T E N T A T I V E A S S E S S M E N T R O L L
T A X A B L E SECTION OF THE ROLL - 1
M A P S E C T I O N - 053
S U B - S E C T I O N - 040
UNIFORM PERCENT OF VALUE IS 100.00

PAGE 1123
VALUATION DATE-JUL 01, 2015
TAXABLE STATUS DATE-MAR 01, 2016
RPS150/V04/L015
CURRENT DATE 5/02/2016

*** G R A N D T O T A L S ***

ROLL SEC	DESCRIPTION	TOTAL PARCELS	ASSESSED LAND	ASSESSED TOTAL	TAXABLE COUNTY	TAXABLE TOWN	TAXABLE SCHOOL	STAR TAXABLE
1	TAXABLE	30	1296,400	3095,300	2991,300	2977,300	3095,300	2534,100

STATE OF NEW YORK
COUNTY - St Lawrence
TOWN - Potsdam
SWIS - 407489

2 0 1 6 T E N T A T I V E A S S E S S M E N T R O L L
T A X A B L E SECTION OF THE ROLL - 1

PAGE 1124
VALUATION DATE-JUL 01, 2015
TAXABLE STATUS DATE-MAR 01, 2016

TAX MAP NUMBER SEQUENCE
UNIFORM PERCENT OF VALUE IS 100.00
UNIFORM PERCENT OF VALUE IS 100.00

TAX MAP PARCEL NUMBER	PROPERTY LOCATION & CLASS	ASSESSMENT	EXEMPTION CODE	COUNTY	TOWN	SCHOOL
CURRENT OWNERS NAME	SCHOOL DISTRICT	LAND	TAX DESCRIPTION	TAXABLE VALUE		
CURRENT OWNERS ADDRESS	PARCEL SIZE/GRID COORD	TOTAL	SPECIAL DISTRICTS	ACCOUNT NO.		

53.041-1-1	227 Lakeshore Dr			53.041-1-1		1-228- 1
Lafleur Terry	210 1 Family Res - WTRFNT		Basic Star 41854	0	0	30,000
227 Lakeshore Dr	Norwood-Norfolk 406201	49,900	COUNTY TAXABLE VALUE		200,000	
PO Box 269	X	200,000	TOWN TAXABLE VALUE		200,000	
Norwood, NY 13668	100' Rvr		SCHOOL TAXABLE VALUE		170,000	
	150x350x110x309		FD034 Potsdam Fire Prot		200,000 TO M	
	FRNT 100.00 DPTH 310.00		NL001 Norwood Library		200,000 TO	
	EAST-0324591 NRTH-1723891					
	DEED BOOK 773 PG-00349					
	FULL MARKET VALUE	200,000				

53.041-1-2	Lakeshore Dr			53.041-1-2		1-292- 5
Lafleur Terry	312 Vac w/imprv - WTRFNT		COUNTY TAXABLE VALUE		62,300	
227 Lakeshore Dr	Norwood-Norfolk 406201	56,100	TOWN TAXABLE VALUE		62,300	
PO Box 269	X	62,300	SCHOOL TAXABLE VALUE		62,300	
Norwood, NY 13668	100' Rvr		FD034 Potsdam Fire Prot		62,300 TO M	
	100x325x100WFx303		NL001 Norwood Library		62,300 TO	
	FRNT 100.00 DPTH 303.00					
	EAST-0324515 NRTH-1723807					
	DEED BOOK 00969 PG-00573					
	FULL MARKET VALUE	62,300				

53.041-1-3.11	233 Lakeshore Dr			53.041-1-3.11		1-256- 9
Nuwer Michael J	210 1 Family Res - WTRFNT		Basic Star 41854	0	0	30,000
Nuwer Nina F	Norwood-Norfolk 406201	59,700	COUNTY TAXABLE VALUE		146,000	
233 Lakeshore Dr	Ref 2005/16325	146,000	TOWN TAXABLE VALUE		146,000	
Norwood, NY 13668-3206	Agr:2005/16323		SCHOOL TAXABLE VALUE		116,000	
	90x303x113WFx29		FD034 Potsdam Fire Prot		146,000 TO M	
	FRNT 113.00 DPTH 299.00		NL001 Norwood Library		146,000 TO	
	BANK8888869					
	EAST-0324432 NRTH-1723749					
	DEED BOOK 2011 PG-11545					
	FULL MARKET VALUE	146,000				

53.041-1-3.12	Lakeshore Dr			53.041-1-3.12		
Nuwer Michael J	314 Rural vac<10 - WTRFNT		COUNTY TAXABLE VALUE		30,000	
Nuwer Nina F	Norwood-Norfolk 406201	30,000	TOWN TAXABLE VALUE		30,000	
233 Lakeshore Dr	x	30,000	SCHOOL TAXABLE VALUE		30,000	
Norwood, NY 13668-3206	x		FD034 Potsdam Fire Prot		30,000 TO M	
	100x305x103WFx267		NL001 Norwood Library		30,000 TO	
	FRNT 103.00 DPTH 290.00					
	ACRES 0.66 BANK8888869					
	EAST-0324370 NRTH-1723660					
	DEED BOOK 2011 PG-11545					
	FULL MARKET VALUE	30,000				

STATE OF NEW YORK
 COUNTY - St Lawrence
 TOWN - Potsdam
 SWIS - 407489

2 0 1 6 T E N T A T I V E A S S E S S M E N T R O L L
 T A X A B L E S E C T I O N O F T H E R O L L - 1
 M A P S E C T I O N - 053
 S U B - S E C T I O N - 041
 U N I F O R M P E R C E N T O F V A L U E I S 100.00

PAGE 1125
 VALUATION DATE-JUL 01, 2015
 TAXABLE STATUS DATE-MAR 01, 2016
 RPS150/V04/L015
 CURRENT DATE 5/02/2016

*** S P E C I A L D I S T R I C T S U M M A R Y ***

CODE	DISTRICT NAME	TOTAL PARCELS	EXTENSION TYPE	EXTENSION VALUE	AD VALOREM VALUE	EXEMPT AMOUNT	TAXABLE VALUE
FD034	Potsdam Fire P	4	TOTAL M		438,300		438,300
NL001	Norwood Librar	4	TOTAL		438,300		438,300

*** S C H O O L D I S T R I C T S U M M A R Y ***

CODE	DISTRICT NAME	TOTAL PARCELS	ASSESSED LAND	ASSESSED TOTAL	EXEMPT AMOUNT	TOTAL TAXABLE	STAR AMOUNT	STAR TAXABLE
406201	Norwood-Norfolk	4	195,700	438,300		438,300	60,000	378,300
	S U B - T O T A L	4	195,700	438,300		438,300	60,000	378,300
	T O T A L	4	195,700	438,300		438,300	60,000	378,300

*** S Y S T E M C O D E S S U M M A R Y ***

NO SYSTEM EXEMPTIONS AT THIS LEVEL

*** E X E M P T I O N S U M M A R Y ***

CODE	DESCRIPTION	TOTAL PARCELS	COUNTY	TOWN	SCHOOL
41854	Basic Star	2			60,000
	T O T A L	2			60,000

*** G R A N D T O T A L S ***

ROLL SEC	DESCRIPTION	TOTAL PARCELS	ASSESSED LAND	ASSESSED TOTAL	TAXABLE COUNTY	TAXABLE TOWN	TAXABLE SCHOOL	STAR TAXABLE
1	TAXABLE	4	195,700	438,300	438,300	438,300	438,300	378,300

STATE OF NEW YORK
COUNTY - St Lawrence
TOWN - Potsdam
SWIS - 407489

2 0 1 6 T E N T A T I V E A S S E S S M E N T R O L L
T A X A B L E SECTION OF THE ROLL - 1

PAGE 1126
VALUATION DATE-JUL 01, 2015
TAXABLE STATUS DATE-MAR 01, 2016

TAX MAP NUMBER SEQUENCE
UNIFORM PERCENT OF VALUE IS 100.00
UNIFORM PERCENT OF VALUE IS 100.00

TAX MAP PARCEL NUMBER	PROPERTY LOCATION & CLASS	ASSESSMENT	EXEMPTION CODE	COUNTY	TOWN	SCHOOL
CURRENT OWNERS NAME	SCHOOL DISTRICT	LAND	TAX DESCRIPTION	TAXABLE VALUE		
CURRENT OWNERS ADDRESS	PARCEL SIZE/GRID COORD	TOTAL	SPECIAL DISTRICTS			ACCOUNT NO.

53.058-2-2	121 Park St			53.058-2-2		*****
Weller Shirley	220 2 Family Res		COUNTY TAXABLE VALUE	35,000		1-210-11
322 Wright Rd	Potsdam 2 407402	3,500	TOWN TAXABLE VALUE	35,000		
Potsdam, NY 13676	91sp15000	35,000	SCHOOL TAXABLE VALUE	35,000		
	2002sp10000		FD034 Potsdam Fire Prot	35,000 TO M		
	63x97x65x100		SW003 Unionville Sewer	35,000 TO M		
	FRNT 63.00 DPTH 98.00		WD008 Unionville Water Dis	35,000 TO		
	EAST-0328184 NRTH-1718670					
	DEED BOOK 2002 PG-1917					
	FULL MARKET VALUE	35,000				

53.058-2-3	119 Park St			53.058-2-3		*****
Green Tracy	210 1 Family Res		Basic Star 41854	0		1-274- 6
119 Park St	Potsdam 2 407402	2,500	COUNTY TAXABLE VALUE	43,500	0	30,000
Potsdam, NY 13676	House #11	43,500	TOWN TAXABLE VALUE	43,500		
	46x92x46x97		SCHOOL TAXABLE VALUE	13,500		
	FRNT 46.00 DPTH 94.00		FD034 Potsdam Fire Prot	43,500 TO M		
	EAST-0328237 NRTH-1718664		SW003 Unionville Sewer	43,500 TO M		
	DEED BOOK 2006 PG-459		WD008 Unionville Water Dis	43,500 TO		
	FULL MARKET VALUE	43,500				

53.058-2-4	117 Park St			53.058-2-4		*****
Maroney Ronald	210 1 Family Res		Basic Star 41854	0		1-294- 6
Maroney Melenie	Potsdam 2 407402	2,800	COUNTY TAXABLE VALUE	55,100	0	30,000
117 Park St	X	55,100	TOWN TAXABLE VALUE	55,100		
Potsdam, NY 13676	52x89x54x92		SCHOOL TAXABLE VALUE	25,100		
	FRNT 52.00 DPTH 90.00		FD034 Potsdam Fire Prot	55,100 TO M		
	BANK8888869		SW003 Unionville Sewer	55,100 TO M		
	EAST-0328291 NRTH-1718668		WD008 Unionville Water Dis	55,100 TO		
	DEED BOOK 2004 PG-23150					
	FULL MARKET VALUE	55,100				

53.058-2-5	115 Park St			53.058-2-5		*****
Cantwell Jordan L	210 1 Family Res		Basic Star 41854	0		1-234- 9
Cantwell Shannon R	Potsdam 2 407402	2,700	COUNTY TAXABLE VALUE	35,000	0	30,000
115 Park St	2013sp35000	35,000	TOWN TAXABLE VALUE	35,000		
Potsdam, NY 13676	2008sp19900		SCHOOL TAXABLE VALUE	5,000		
	51x86x53x89		FD034 Potsdam Fire Prot	35,000 TO M		
	FRNT 51.00 DPTH 87.00		SW003 Unionville Sewer	35,000 TO M		
	EAST-0328351 NRTH-1718668		WD008 Unionville Water Dis	35,000 TO		
	DEED BOOK 2013 PG-8346					
	FULL MARKET VALUE	35,000				

STATE OF NEW YORK
 COUNTY - St Lawrence
 TOWN - Potsdam
 SWIS - 407489

2 0 1 6 T E N T A T I V E A S S E S S M E N T R O L L
 T A X A B L E SECTION OF THE ROLL - 1

PAGE 1127
 VALUATION DATE-JUL 01, 2015
 TAXABLE STATUS DATE-MAR 01, 2016

TAX MAP NUMBER SEQUENCE
 UNIFORM PERCENT OF VALUE IS 100.00
 UNIFORM PERCENT OF VALUE IS 100.00

TAX MAP PARCEL NUMBER	PROPERTY LOCATION & CLASS	ASSESSMENT	EXEMPTION CODE	COUNTY	TOWN	SCHOOL
CURRENT OWNERS NAME	SCHOOL DISTRICT	LAND	TAX DESCRIPTION	TAXABLE VALUE		
CURRENT OWNERS ADDRESS	PARCEL SIZE/GRID COORD	TOTAL	SPECIAL DISTRICTS			ACCOUNT NO.

53.058-2-6	113 Park St			53.058-2-6		*****
House Stephen	210 1 Family Res		COUNTY TAXABLE VALUE	29,800		1-274-13
153 Birch Dr	Potsdam 2 407402	2,700	TOWN TAXABLE VALUE	29,800		
Potsdam, NY 13676	Agr 1998/7849	29,800	SCHOOL TAXABLE VALUE	29,800		
	87sp9000		FD034 Potsdam Fire Prot	29,800 TO M		
	52x80x54x86		SW003 Unionville Sewer	29,800 TO M		
	FRNT 52.00 DPTH 83.00		WD008 Unionville Water Dis	29,800 TO		
	EAST-0328397 NRTH-1718661					
	DEED BOOK 1008 PG-00337					
	FULL MARKET VALUE	29,800				

53.058-2-7	111 Park St			53.058-2-7		*****
Smutz Cindy L	210 1 Family Res		Basic Star 41854	0		1-243- 3
111 Park St	Potsdam 2 407402	2,200	COUNTY TAXABLE VALUE	45,700	0	30,000
Potsdam, NY 13676	98sp40000	45,700	TOWN TAXABLE VALUE	45,700		
	Agr:1998/7849		SCHOOL TAXABLE VALUE	15,700		
	44x78x46x80		FD034 Potsdam Fire Prot	45,700 TO M		
	FRNT 44.00 DPTH 79.00		SW003 Unionville Sewer	45,700 TO M		
	EAST-0328444 NRTH-1718670		WD008 Unionville Water Dis	45,700 TO		
	DEED BOOK 1998 PG-7850					
	FULL MARKET VALUE	45,700				

53.058-2-8	109 Park St			53.058-2-8		*****
Clark Pauline H	210 1 Family Res		Basic Star 41854	0		1-177- 5
109 Park St	Potsdam 2 407402	2,500	COUNTY TAXABLE VALUE	39,900	0	30,000
Potsdam, NY 13676	99sp28500	39,900	TOWN TAXABLE VALUE	39,900		
	86sp3500		SCHOOL TAXABLE VALUE	9,900		
	52x74x54x78		FD034 Potsdam Fire Prot	39,900 TO M		
	FRNT 52.00 DPTH 76.00		SW003 Unionville Sewer	39,900 TO M		
	BANK8888830		WD008 Unionville Water Dis	39,900 TO		
	EAST-0328493 NRTH-1718668					
	DEED BOOK 1999 PG-19046					
	FULL MARKET VALUE	39,900				

53.058-2-9	107 Park St			53.058-2-9		*****
Gonyou Paula M	210 1 Family Res		COUNTY TAXABLE VALUE	29,400		1-265- 8
2 Elm Cir	Potsdam 2 407402	2,100	TOWN TAXABLE VALUE	29,400		
Norfolk, NY 13667	95spnv	29,400	SCHOOL TAXABLE VALUE	29,400		
	X		FD034 Potsdam Fire Prot	29,400 TO M		
	44x71x46x74		SW003 Unionville Sewer	29,400 TO M		
	FRNT 44.00 DPTH 72.00		WD008 Unionville Water Dis	29,400 TO		
	EAST-0328544 NRTH-1718678					
	DEED BOOK 1086 PG-822					
	FULL MARKET VALUE	29,400				

STATE OF NEW YORK
COUNTY - St Lawrence
TOWN - Potsdam
SWIS - 407489

2 0 1 6 T E N T A T I V E A S S E S S M E N T R O L L
T A X A B L E SECTION OF THE ROLL - 1

PAGE 1128
VALUATION DATE-JUL 01, 2015
TAXABLE STATUS DATE-MAR 01, 2016

TAX MAP NUMBER SEQUENCE
UNIFORM PERCENT OF VALUE IS 100.00
UNIFORM PERCENT OF VALUE IS 100.00

TAX MAP PARCEL NUMBER	PROPERTY LOCATION & CLASS	ASSESSMENT	EXEMPTION CODE	COUNTY	TOWN	SCHOOL
CURRENT OWNERS NAME	SCHOOL DISTRICT	LAND	TAX DESCRIPTION	TAXABLE VALUE		
CURRENT OWNERS ADDRESS	PARCEL SIZE/GRID COORD	TOTAL	SPECIAL DISTRICTS	ACCOUNT NO.		

53.058-2-10	105 Park St			53.058-2-10		*****
Snyder Linda	210 1 Family Res		COUNTY TAXABLE VALUE	44,600		1-216- 5
PO Box 125	Potsdam 2 407402	2,200	TOWN TAXABLE VALUE	44,600		
West Stockholm, NY 13696	X	44,600	SCHOOL TAXABLE VALUE	44,600		
	47x68x49x71		FD034 Potsdam Fire Prot	44,600	TO M	
	FRNT 47.00 DPTH 69.00		SW003 Unionville Sewer	44,600	TO M	
	EAST-0328592 NRTH-1718671		WD008 Unionville Water Dis	44,600	TO	
	DEED BOOK 945 PG-00875					
	FULL MARKET VALUE	44,600				

53.058-2-11	103 Park St			53.058-2-11		*****
Saucier Deborah M	210 1 Family Res		Dis & Lim 41933	0	7,000	1-211- 6
103 Park St	Potsdam 2 407402	2,000	Basic Star 41854	0	0	0
Potsdam, NY 13676	95sp13000	20,000	COUNTY TAXABLE VALUE	20,000		20,000
	2007sp19000		TOWN TAXABLE VALUE	13,000		
	44x63x46x68		SCHOOL TAXABLE VALUE	0		
	FRNT 44.00 DPTH 65.00		FD034 Potsdam Fire Prot	20,000	TO M	
	EAST-0328634 NRTH-1718685		SW003 Unionville Sewer	20,000	TO M	
	DEED BOOK 2007 PG-20332		WD008 Unionville Water Dis	20,000	TO	
	FULL MARKET VALUE	20,000				

53.058-2-12	101 Park St			53.058-2-12		*****
Norman Michael	210 1 Family Res		VET COM CT 41131	0	12,200	1-294- 2
Norman Candace	Potsdam 2 407402	3,600	Enhanced S 41834	0	0	0
101 Park St	X	48,800	COUNTY TAXABLE VALUE	36,600		48,800
Potsdam, NY 13676	X		TOWN TAXABLE VALUE	36,600		
	90x70x52x63		SCHOOL TAXABLE VALUE	0		
	FRNT 80.00 DPTH 66.50		FD034 Potsdam Fire Prot	48,800	TO M	
	BANK8888830		SW003 Unionville Sewer	48,800	TO M	
	EAST-0328690 NRTH-1718673		WD008 Unionville Water Dis	48,800	TO	
	DEED BOOK 892 PG-00034					
	FULL MARKET VALUE	48,800				

53.058-2-13	593 Sissonville Rd			53.058-2-13		*****
Mahood Brian	210 1 Family Res		COUNTY TAXABLE VALUE	27,300		1-277- 7
1590 Champlain Dr	Potsdam 2 407402	5,900	TOWN TAXABLE VALUE	27,300		
Peterborough, ON, Canada	X	27,300	SCHOOL TAXABLE VALUE	27,300		
	House #18		FD034 Potsdam Fire Prot	27,300	TO M	
	K9L 1N6 128x86x85 88Sp1200		SW003 Unionville Sewer	27,300	TO M	
	FRNT 128.00 DPTH 85.00		WD008 Unionville Water Dis	27,300	TO	
	BANK1111111					
	EAST-0328648 NRTH-1718589					
	DEED BOOK 1022 PG-00268					
	FULL MARKET VALUE	27,300				

STATE OF NEW YORK
 COUNTY - St Lawrence
 TOWN - Potsdam
 SWIS - 407489

2 0 1 6 T E N T A T I V E A S S E S S M E N T R O L L
 T A X A B L E SECTION OF THE ROLL - 1

PAGE 1129
 VALUATION DATE-JUL 01, 2015
 TAXABLE STATUS DATE-MAR 01, 2016

TAX MAP NUMBER SEQUENCE
 UNIFORM PERCENT OF VALUE IS 100.00
 UNIFORM PERCENT OF VALUE IS 100.00

TAX MAP PARCEL NUMBER	PROPERTY LOCATION & CLASS	ASSESSMENT	EXEMPTION CODE	COUNTY	TOWN	SCHOOL
CURRENT OWNERS NAME	SCHOOL DISTRICT	LAND	TAX DESCRIPTION	TAXABLE VALUE		
CURRENT OWNERS ADDRESS	PARCEL SIZE/GRID COORD	TOTAL	SPECIAL DISTRICTS	ACCOUNT NO.		

53.058-2-14	591 Sissonville Rd			53.058-2-14		1-229-13
Spencer Kenneth-Estate P	210 1 Family Res		COUNTY TAXABLE VALUE	28,900		
c/o Mary Phillips	Potsdam 2 407402	2,200	TOWN TAXABLE VALUE	28,900		
42 Spring St	X	28,900	SCHOOL TAXABLE VALUE	28,900		
Norwood, NY 13668	43x87x52x86		FD034 Potsdam Fire Prot	28,900	TO M	
	FRNT 43.00 DPTH 86.00		SW003 Unionville Sewer	28,900	TO M	
	EAST-0328593 NRTH-1718584		WD008 Unionville Water Dis	28,900	TO	
	DEED BOOK 1101 PG-649					
	FULL MARKET VALUE	28,900				

53.058-2-15	589 Sissonville Rd			53.058-2-15		1-219-15
Flint Timothy	230 3 Family Res		COUNTY TAXABLE VALUE	44,500		
Flint Rebecca	Potsdam 2 407402	2,200	TOWN TAXABLE VALUE	44,500		
551 Pleasant Valley Rd	X	44,500	SCHOOL TAXABLE VALUE	44,500		
Potsdam, NY 13676	85bp300		FD034 Potsdam Fire Prot	44,500	TO M	
	FRNT 42.00 DPTH 88.00		SW003 Unionville Sewer	44,500	TO M	
	BANK8888869		WD008 Unionville Water Dis	44,500	TO	
	EAST-0328546 NRTH-1718577					
	DEED BOOK 1092 PG-129					
	FULL MARKET VALUE	44,500				

53.058-2-16	587 Sissonville Rd		Enhanced S 41834	0	0	1-263- 8
Moulton Michel E	210 1 Family Res		COUNTY TAXABLE VALUE	36,200		36,200
Moulton Carlina	Potsdam 2 407402	2,200	TOWN TAXABLE VALUE	36,200		
587 Sissonville Rd	2005sp25000	36,200	SCHOOL TAXABLE VALUE	0		
Posdam, NY 13676	X		FD034 Potsdam Fire Prot	36,200	TO M	
	42x89x44x88		SW003 Unionville Sewer	36,200	TO M	
	FRNT 42.00 DPTH 88.00		WD008 Unionville Water Dis	36,200	TO	
	BANK8888869					
	EAST-0328504 NRTH-1718577					
	DEED BOOK 2005 PG-7299					
	FULL MARKET VALUE	36,200				

53.058-2-17	585 Sissonville Rd			53.058-2-17		1-207-12
Carista Nathan	210 1 Family Res		COUNTY TAXABLE VALUE	33,000		
Carista Keshia	Potsdam 2 407402	2,200	TOWN TAXABLE VALUE	33,000		
585 Sissonville Rd	X	33,000	SCHOOL TAXABLE VALUE	33,000		
Potsdam, NY 13676	41x90x41x89		FD034 Potsdam Fire Prot	33,000	TO M	
	FRNT 41.00 DPTH 89.00		SW003 Unionville Sewer	33,000	TO M	
	EAST-0328462 NRTH-1718563		WD008 Unionville Water Dis	33,000	TO	
	DEED BOOK 2015 PG-2466					
	FULL MARKET VALUE	33,000				

STATE OF NEW YORK
COUNTY - St Lawrence
TOWN - Potsdam
SWIS - 407489

2 0 1 6 T E N T A T I V E A S S E S S M E N T R O L L
T A X A B L E SECTION OF THE ROLL - 1

PAGE 1130
VALUATION DATE-JUL 01, 2015
TAXABLE STATUS DATE-MAR 01, 2016

TAX MAP NUMBER SEQUENCE
UNIFORM PERCENT OF VALUE IS 100.00
UNIFORM PERCENT OF VALUE IS 100.00

TAX MAP PARCEL NUMBER	PROPERTY LOCATION & CLASS	ASSESSMENT	EXEMPTION CODE	COUNTY	TOWN	SCHOOL	ACCOUNT NO.
CURRENT OWNERS NAME	SCHOOL DISTRICT	LAND	TAX DESCRIPTION	TAXABLE VALUE			
CURRENT OWNERS ADDRESS	PARCEL SIZE/GRID COORD	TOTAL	SPECIAL DISTRICTS				
***** 53.058-2-18 *****							
53.058-2-18	583 Sissonville Rd						1-204-13
Moulton Tina	210 1 Family Res		Basic Star 41854	0	0	0	30,000
583 Sissonville Rd	Potsdam 2 407402	2,200	COUNTY TAXABLE VALUE		33,100		
Potsdam, NY 13676	X	33,100	TOWN TAXABLE VALUE		33,100		
	X		SCHOOL TAXABLE VALUE		3,100		
	41x91x41x90		FD034 Potsdam Fire Prot		33,100	TO M	
	FRNT 41.00 DPTH 90.00		SW003 Unionville Sewer		33,100	TO M	
	BANK8888869		WD008 Unionville Water Dis		33,100	TO	
	EAST-0328420 NRTH-1718573						
	DEED BOOK 2015 PG-7460						
	FULL MARKET VALUE	33,100					
***** 53.058-2-19 *****							
53.058-2-19	581 Sissonville Rd						1-237-11
Simon Edward I	210 1 Family Res		COUNTY TAXABLE VALUE		33,600		
PO Box 128	Potsdam 2 407402	2,200	TOWN TAXABLE VALUE		33,600		
Hannawa Falls, NY 13647-0128	96sp29000	33,600	SCHOOL TAXABLE VALUE		33,600		
	X		FD034 Potsdam Fire Prot		33,600	TO M	
	41x93x41x91		SW003 Unionville Sewer		33,600	TO M	
	FRNT 41.00 DPTH 92.00		WD008 Unionville Water Dis		33,600	TO	
	EAST-0328388 NRTH-1718552						
	DEED BOOK 2003 PG-16654						
	FULL MARKET VALUE	33,600					
***** 53.058-2-20 *****							
53.058-2-20	579 Sissonville Rd						1-265-10
Vanarsdale Xantippe	210 1 Family Res		Basic Star 41854	0	0	0	30,000
579 Sissonville Rd	Potsdam 2 407402	2,600	COUNTY TAXABLE VALUE		42,500		
Potsdam, NY 13676	House #25	42,500	TOWN TAXABLE VALUE		42,500		
	2009sp41000		SCHOOL TAXABLE VALUE		12,500		
	47x95x47x93		FD034 Potsdam Fire Prot		42,500	TO M	
	FRNT 47.00 DPTH 94.00		SW003 Unionville Sewer		42,500	TO M	
	BANK8888869		WD008 Unionville Water Dis		42,500	TO	
	EAST-0328335 NRTH-1718563						
	DEED BOOK 2009 PG-5639						
	FULL MARKET VALUE	42,500					
***** 53.058-2-21 *****							
53.058-2-21	577 Sissonville Rd						1-274- 8
Donnelly Christopher E	210 1 Family Res		COUNTY TAXABLE VALUE		34,100		
Donnelly Rebecca H	Potsdam 2 407402	2,300	TOWN TAXABLE VALUE		34,100		
30 Riverside Dr	2006sp36000	34,100	SCHOOL TAXABLE VALUE		34,100		
Colton, NY 13625	95sp23000/2000sp30000		FD034 Potsdam Fire Prot		34,100	TO M	
	41x97x41x95		SW003 Unionville Sewer		34,100	TO M	
	FRNT 41.00 DPTH 96.00		WD008 Unionville Water Dis		34,100	TO	
	BANK8888830						
	EAST-0328291 NRTH-1718554						
	DEED BOOK 2006 PG-20025						
	FULL MARKET VALUE	34,100					

STATE OF NEW YORK
 COUNTY - St Lawrence
 TOWN - Potsdam
 SWIS - 407489

2 0 1 6 T E N T A T I V E A S S E S S M E N T R O L L
 T A X A B L E SECTION OF THE ROLL - 1

PAGE 1131
 VALUATION DATE-JUL 01, 2015
 TAXABLE STATUS DATE-MAR 01, 2016

TAX MAP NUMBER SEQUENCE
 UNIFORM PERCENT OF VALUE IS 100.00
 UNIFORM PERCENT OF VALUE IS 100.00

TAX MAP PARCEL NUMBER	PROPERTY LOCATION & CLASS	ASSESSMENT	EXEMPTION CODE	COUNTY	TOWN	SCHOOL
CURRENT OWNERS NAME	SCHOOL DISTRICT	LAND	TAX DESCRIPTION	TAXABLE VALUE		
CURRENT OWNERS ADDRESS	PARCEL SIZE/GRID COORD	TOTAL	SPECIAL DISTRICTS			ACCOUNT NO.

53.058-2-22	575 Sissonville Rd			53.058-2-22		*****
Phelix Andrew S	210 1 Family Res		COUNTY TAXABLE VALUE	35,200		1-277- 3
Phelix Craig W	Potsdam 2 407402	2,400	TOWN TAXABLE VALUE	35,200		
c/o Andrew Phelix	2007sp33500	35,200	SCHOOL TAXABLE VALUE	35,200		
40 Leary Dr	92sp25000		FD034 Potsdam Fire Prot	35,200 TO M		
Brasher Falls, NY 13613	45x98x45x97		SW003 Unionville Sewer	35,200 TO M		
	FRNT 45.00 DPTH 97.00		WD008 Unionville Water Dis	35,200 TO		
	EAST-0328249 NRTH-1718557					
	DEED BOOK 2007 PG-18679					
	FULL MARKET VALUE	35,200				

53.058-2-23	573 Sissonville Rd			53.058-2-23		*****
Pike Brenda (LC)	210 1 Family Res		Basic Star 41854	0	0	1-291-11
Pike Erwin Jr (LC)	Potsdam 2 407402	2,300	COUNTY TAXABLE VALUE	23,600	0	23,600
573 Sissonville Rd	92sp10000	23,600	TOWN TAXABLE VALUE	23,600		
Potsdam, NY 13676	L/CON 4/2008		SCHOOL TAXABLE VALUE	0		
	FRNT 41.00 DPTH 98.00		FD034 Potsdam Fire Prot	23,600 TO M		
	EAST-0328205 NRTH-1718552		SW003 Unionville Sewer	23,600 TO M		
	DEED BOOK 1063 PG-931		WD008 Unionville Water Dis	23,600 TO		
	FULL MARKET VALUE	23,600				

53.058-2-24.1	571 Sissonville Rd			53.058-2-24.1		*****
Rose John J	210 1 Family Res		Basic Star 41854	0	0	1-232- 6
Rose Lynn M	Potsdam 2 407402	2,400	COUNTY TAXABLE VALUE	51,500	0	30,000
571 Sissonville Rd	43x99x43x98x51x102x51x100	51,500	TOWN TAXABLE VALUE	51,500		
Potsdam, NY 13676	0685sp0		SCHOOL TAXABLE VALUE	21,500		
	FRNT 43.00 DPTH 98.00		FD034 Potsdam Fire Prot	51,500 TO M		
	EAST-0328158 NRTH-1718549		SW003 Unionville Sewer	51,500 TO M		
	DEED BOOK 2001 PG-8902		WD008 Unionville Water Dis	51,500 TO		
	FULL MARKET VALUE	51,500				

53.058-2-25	569 Sissonville Rd			53.058-2-25		*****
Perretta John V	210 1 Family Res		COUNTY TAXABLE VALUE	25,700		1-292- 1
3394 State Highway 310	Potsdam 2 407402	2,300	TOWN TAXABLE VALUE	25,700		
Norfolk, NY 13667	House #28	25,700	SCHOOL TAXABLE VALUE	25,700		
	92sp10000		FD034 Potsdam Fire Prot	25,700 TO M		
	0984sp5500		SW003 Unionville Sewer	25,700 TO M		
	FRNT 41.00 DPTH 99.00		WD008 Unionville Water Dis	25,700 TO		
	EAST-0328118 NRTH-1718545					
	DEED BOOK 1063 PG-928					
	FULL MARKET VALUE	25,700				

STATE OF NEW YORK
 COUNTY - St Lawrence
 TOWN - Potsdam
 SWIS - 407489

2 0 1 6 T E N T A T I V E A S S E S S M E N T R O L L
 T A X A B L E SECTION OF THE ROLL - 1

PAGE 1132
 VALUATION DATE-JUL 01, 2015
 TAXABLE STATUS DATE-MAR 01, 2016

TAX MAP NUMBER SEQUENCE
 UNIFORM PERCENT OF VALUE IS 100.00
 UNIFORM PERCENT OF VALUE IS 100.00

TAX MAP PARCEL NUMBER	PROPERTY LOCATION & CLASS	ASSESSMENT	EXEMPTION CODE	COUNTY	TOWN	SCHOOL
CURRENT OWNERS NAME	SCHOOL DISTRICT	LAND	TAX DESCRIPTION	TAXABLE VALUE		
CURRENT OWNERS ADDRESS	PARCEL SIZE/GRID COORD	TOTAL	SPECIAL DISTRICTS	ACCOUNT NO.		

53.058-2-26	567 Sissonville Rd			53.058-2-26		*****
Potsdam Specialty Paper Inc	331 Com vac w/im		COUNTY TAXABLE VALUE			1-263-13
547A Sissonville Rd	Potsdam 2 407402	9,000	TOWN TAXABLE VALUE			
Potsdam, NY 13676	2011sp86000	10,000	SCHOOL TAXABLE VALUE			
	0685sp0		FD034 Potsdam Fire Prot	10,000	TO M	
	62x100x55x100		SW003 Unionville Sewer	10,000	TO M	
	FRNT 62.00 DPTH 100.00		WD008 Unionville Water Dis	10,000	TO	
	EAST-0328067 NRTH-1718542					
	DEED BOOK 2011 PG-5988					
	FULL MARKET VALUE	10,000				

53.058-2-27	566 Sissonville Rd			53.058-2-27		*****
Loveless Bruce L	210 1 Family Res		COUNTY TAXABLE VALUE			1-209- 4
573 River Rd	Potsdam 2 407402	4,900	TOWN TAXABLE VALUE			
Norwood, NY 13668	Ref1082/50	38,300	SCHOOL TAXABLE VALUE			
	2006sp28000		FD034 Potsdam Fire Prot	38,300	TO M	
	88x94x96x97		SW003 Unionville Sewer	38,300	TO M	
	FRNT 88.00 DPTH 97.00		WD008 Unionville Water Dis	38,300	TO	
	BANK8888869					
	EAST-0328074 NRTH-1718391					
	DEED BOOK 2006 PG-13413					
	FULL MARKET VALUE	38,300				

53.058-2-28	564 Sissonville Rd			53.058-2-28		*****
Loveless Bruce	210 1 Family Res		COUNTY TAXABLE VALUE			1-200- 4
573 River Rd	Potsdam 2 407402	3,700	TOWN TAXABLE VALUE			
Norwood, NY 13668	X	57,800	SCHOOL TAXABLE VALUE			
	X		FD034 Potsdam Fire Prot	57,800	TO M	
	55x143x55x146		SW003 Unionville Sewer	57,800	TO M	
	FRNT 55.00 DPTH 144.00		WD008 Unionville Water Dis	57,800	TO	
	BANK8888869					
	EAST-0328104 NRTH-1718315					
	DEED BOOK 2004 PG-1189					
	FULL MARKET VALUE	57,800				

53.058-2-29	568 Sissonville Rd			53.058-2-29		*****
Senecal Richard E II	210 1 Family Res		VET WAR CT 41121	0	5,910	5,910 0
568 Sissonville Rd	Potsdam 2 407402	2,500	Basic Star 41854	0	0	0 30,000
Potsdam, NY 13676	X	39,400	COUNTY TAXABLE VALUE		33,490	
	X		TOWN TAXABLE VALUE		33,490	
	46x95x47x94		SCHOOL TAXABLE VALUE		9,400	
	FRNT 46.00 DPTH 94.00		FD034 Potsdam Fire Prot	39,400	TO M	
	BANK8888111		SW003 Unionville Sewer	39,400	TO M	
	EAST-0328135 NRTH-1718407		WD008 Unionville Water Dis	39,400	TO	
	DEED BOOK 1083 PG-577					
	FULL MARKET VALUE	39,400				

STATE OF NEW YORK
COUNTY - St Lawrence
TOWN - Potsdam
SWIS - 407489

2 0 1 6 T E N T A T I V E A S S E S S M E N T R O L L
T A X A B L E SECTION OF THE ROLL - 1

PAGE 1133
VALUATION DATE-JUL 01, 2015
TAXABLE STATUS DATE-MAR 01, 2016

TAX MAP NUMBER SEQUENCE
UNIFORM PERCENT OF VALUE IS 100.00
UNIFORM PERCENT OF VALUE IS 100.00

TAX MAP PARCEL NUMBER	PROPERTY LOCATION & CLASS	ASSESSMENT	EXEMPTION CODE	COUNTY	TOWN	SCHOOL
CURRENT OWNERS NAME	SCHOOL DISTRICT	LAND	TAX DESCRIPTION	TAXABLE VALUE		
CURRENT OWNERS ADDRESS	PARCEL SIZE/GRID COORD	TOTAL	SPECIAL DISTRICTS			ACCOUNT NO.

53.058-2-30	570 Sissonville Rd			53.058-2-30		*****
Boucher Wendie M	210 1 Family Res		Basic Star 41854	0	0	1-243-14
570 Sissonville Rd	Potsdam 2 407402	3,100	COUNTY TAXABLE VALUE	48,800	0	30,000
Potsdam, NY 13676	2009sp50000	48,800	TOWN TAXABLE VALUE	48,800		
	X		SCHOOL TAXABLE VALUE	18,800		
	X		FD034 Potsdam Fire Prot	48,800 TO M		
	FRNT 46.00 DPTH 150.00		SW003 Unionville Sewer	48,800 TO M		
	BANK8888869		WD008 Unionville Water Dis	48,800 TO		
	EAST-0328188 NRTH-1718379					
	DEED BOOK 2009 PG-20898					
	FULL MARKET VALUE	48,800				

53.058-2-31	572 Sissonville Rd			53.058-2-31		*****
Chapin Living Trust Donald & D	210 1 Family Res		COUNTY TAXABLE VALUE	35,200		1-265- 7
361 Joy Rd	Potsdam 2 407402	3,300	TOWN TAXABLE VALUE	35,200		
Norfolk, NY 13667	House #39	35,200	SCHOOL TAXABLE VALUE	35,200		
	RE:2010/10087 Driveway Ag		FD034 Potsdam Fire Prot	35,200 TO M		
	X		SW003 Unionville Sewer	35,200 TO M		
	FRNT 48.00 DPTH 150.00		WD008 Unionville Water Dis	35,200 TO		
	EAST-0328232 NRTH-1718393					
	DEED BOOK 2003 PG-18399					
	FULL MARKET VALUE	35,200				

53.058-2-32	574 Sissonville Rd			53.058-2-32		*****
Mackey Patricia A	210 1 Family Res		Basic Star 41854	0	0	1-182-14
574 Sissonville Rd	Potsdam 2 407402	3,500	COUNTY TAXABLE VALUE	57,800	0	30,000
Potsdam, NY 13676	2010sp55000	57,800	TOWN TAXABLE VALUE	57,800		
	Re:2010/10087 Driveway Ag		SCHOOL TAXABLE VALUE	27,800		
	X		FD034 Potsdam Fire Prot	57,800 TO M		
	FRNT 51.00 DPTH 150.00		SW003 Unionville Sewer	57,800 TO M		
	BANK8888830		WD008 Unionville Water Dis	57,800 TO		
	EAST-0328283 NRTH-1718377					
	DEED BOOK 2010 PG-9744					
	FULL MARKET VALUE	57,800				

53.058-2-33	576 Sissonville Rd			53.058-2-33		*****
Christy Martha	210 1 Family Res		Vet Chg of 41003	0	0	1-190- 2
576 Sissonville Rd	Potsdam 2 407402	5,100	Vet Pro Ra 41112	0	11,439	0
Potsdam, NY 13676	X	49,900	Aged - Tow 41803	0	0	10,057
	X		Enhanced S 41834	0	0	0
	X		COUNTY TAXABLE VALUE	38,461		49,900
	FRNT 74.00 DPTH 150.00		TOWN TAXABLE VALUE	30,169		
	EAST-0328351 NRTH-1718407		SCHOOL TAXABLE VALUE	0		
	DEED BOOK 890 PG-00110		FD034 Potsdam Fire Prot	49,900 TO M		
	FULL MARKET VALUE	49,900	SW003 Unionville Sewer	49,900 TO M		
			WD008 Unionville Water Dis	49,900 TO		

STATE OF NEW YORK
COUNTY - St Lawrence
TOWN - Potsdam
SWIS - 407489

2 0 1 6 T E N T A T I V E A S S E S S M E N T R O L L
T A X A B L E SECTION OF THE ROLL - 1

PAGE 1134
VALUATION DATE-JUL 01, 2015
TAXABLE STATUS DATE-MAR 01, 2016

TAX MAP NUMBER SEQUENCE
UNIFORM PERCENT OF VALUE IS 100.00
UNIFORM PERCENT OF VALUE IS 100.00

TAX MAP PARCEL NUMBER	PROPERTY LOCATION & CLASS	ASSESSMENT	EXEMPTION CODE	COUNTY	TOWN	SCHOOL
CURRENT OWNERS NAME	SCHOOL DISTRICT	LAND	TAX DESCRIPTION	TAXABLE VALUE		
CURRENT OWNERS ADDRESS	PARCEL SIZE/GRID COORD	TOTAL	SPECIAL DISTRICTS	ACCOUNT NO.		

53.058-2-34	600 Sissonville Rd			53.058-2-34		*****
Varney Sara	210 1 Family Res		COUNTY TAXABLE VALUE		1-201- 3	
600 Sissonville Rd	Potsdam 2 407402	11,000	TOWN TAXABLE VALUE			
Potsdam, NY 13676	X	40,000	SCHOOL TAXABLE VALUE			
	X		FD034 Potsdam Fire Prot			
	X		SW003 Unionville Sewer			
	ACRES 1.00		WD008 Unionville Water Dis			
	EAST-0328762 NRTH-1718485					
	DEED BOOK 2014 PG-2256					
	FULL MARKET VALUE	40,000				

53.058-3-1.1	6941 Sh 56		Basic Star 41854 0	53.058-3-1.1		*****
Chase Lyla	270 Mfg housing		COUNTY TAXABLE VALUE		1-217-14	
6941 State Highway 56	Potsdam 2 407402	22,800	TOWN TAXABLE VALUE			
Potsdam, NY 13676	6949 now vacant	58,000	SCHOOL TAXABLE VALUE			
	X		FD034 Potsdam Fire Prot			
	150x251x151x235					
	ACRES 1.30					
	EAST-0329757 NRTH-0171821					
	DEED BOOK 960 PG-00295					
	FULL MARKET VALUE	58,000				

53.058-3-2	620 Sissonville Rd			53.058-3-2		*****
J.E.T. Warehouse Rentals Inc.	449 Other Storag		COUNTY TAXABLE VALUE		1-163-13	
6683 State Highway 415	Potsdam 2 407402	40,500	TOWN TAXABLE VALUE			
Bath, NY 14810-7712	98sp20000	260,000	SCHOOL TAXABLE VALUE			
	X		FD034 Potsdam Fire Prot			
	X					
	ACRES 11.50					
	EAST-0329506 NRTH-1718320					
	DEED BOOK 1998 PG-11233					
	FULL MARKET VALUE	260,000				

53.058-3-3	614 Sissonville Rd			53.058-3-3		*****
Deshane Thomas	210 1 Family Res		COUNTY TAXABLE VALUE		1-272- 5	
Deshane Casey J	Potsdam 2 407402	8,800	TOWN TAXABLE VALUE			
614 Sissonville Rd	X	49,900	SCHOOL TAXABLE VALUE			
Potsdam, NY 13676	X		FD034 Potsdam Fire Prot			
	132x275					
	FRNT 132.00 DPTH 275.00					
	EAST-0329228 NRTH-1718648					
	DEED BOOK 1063 PG-389					
	FULL MARKET VALUE	49,900				

STATE OF NEW YORK
COUNTY - St Lawrence
TOWN - Potsdam
SWIS - 407489

2 0 1 6 T E N T A T I V E A S S E S S M E N T R O L L
T A X A B L E SECTION OF THE ROLL - 1

PAGE 1135
VALUATION DATE-JUL 01, 2015
TAXABLE STATUS DATE-MAR 01, 2016

TAX MAP NUMBER SEQUENCE
UNIFORM PERCENT OF VALUE IS 100.00
UNIFORM PERCENT OF VALUE IS 100.00

TAX MAP PARCEL NUMBER	PROPERTY LOCATION & CLASS	ASSESSMENT	EXEMPTION CODE	COUNTY	TOWN	SCHOOL
CURRENT OWNERS NAME	SCHOOL DISTRICT	LAND	TAX DESCRIPTION	TAXABLE VALUE		
CURRENT OWNERS ADDRESS	PARCEL SIZE/GRID COORD	TOTAL	SPECIAL DISTRICTS	ACCOUNT NO.		
***** 53.058-3-4 *****						
53.058-3-4	Sissonville Rd					1-277- 1
Varney Sara	314 Rural vac<10		COUNTY TAXABLE VALUE	1,500		
600 Sissonville Rd	Potsdam 2 407402	1,500	TOWN TAXABLE VALUE	1,500		
Potsdam, NY 13676	X	1,500	SCHOOL TAXABLE VALUE	1,500		
	X		FD034 Potsdam Fire Prot	1,500	TO M	
	232x132x234x136					
	FRNT 232.00 DPTH 134.00					
	EAST-0328981 NRTH-1718648					
	DEED BOOK 2014 PG-2256					
	FULL MARKET VALUE	1,500				
***** 53.058-3-5 *****						
53.058-3-5	6971 Sh 56					
CitiFinancial Servicing LLC	210 1 Family Res		COUNTY TAXABLE VALUE	75,400		
4010 Regent Blvd	Potsdam 2 407402	30,000	TOWN TAXABLE VALUE	75,400		
Irving, TX 75053	94sp30000nv	75,400	SCHOOL TAXABLE VALUE	75,400		
	X		FD034 Potsdam Fire Prot	75,400	TO M	
	X					
	ACRES 8.50					
	EAST-0329309 NRTH-1718945					
	DEED BOOK 2013 PG-20658					
	FULL MARKET VALUE	75,400				
***** 53.058-3-6 *****						
53.058-3-6	6975 Sh 56					1-163-12
Labaff Ernest	210 1 Family Res		VET WAR CT 41121	0	12,000	12,000 0
Labaff Gertrude	Potsdam 2 407402	23,000	Basic Star 41854	0	0	0 30,000
6975 State Highway 56	X	128,100	COUNTY TAXABLE VALUE		116,100	
Potsdam, NY 13676	X		TOWN TAXABLE VALUE		116,100	
	X		SCHOOL TAXABLE VALUE		98,100	
	ACRES 1.50		FD034 Potsdam Fire Prot		128,100	TO M
	EAST-0329774 NRTH-1719012					
	DEED BOOK 00965 PG-00122					
	FULL MARKET VALUE	128,100				
***** 53.058-3-7 *****						
53.058-3-7	6937 Sh 56					1-173-12
Richards Darin (LC)	210 1 Family Res		Basic Star 41854	0	0	0 30,000
6937 State Highway 56	Potsdam 2 407402	15,300	COUNTY TAXABLE VALUE		98,700	
Potsdam, NY 13676	2005sp71000	98,700	TOWN TAXABLE VALUE		98,700	
	L/CON REC 2013/2456		SCHOOL TAXABLE VALUE		68,700	
	FRNT 100.00 DPTH 268.00		FD034 Potsdam Fire Prot		98,700	TO M
	BANK8888830					
	EAST-0329746 NRTH-1717938					
	DEED BOOK 2005 PG-19503					
	FULL MARKET VALUE	98,700				

STATE OF NEW YORK
 COUNTY - St Lawrence
 TOWN - Potsdam
 SWIS - 407489

2 0 1 6 T E N T A T I V E A S S E S S M E N T R O L L
 T A X A B L E S E C T I O N O F T H E R O L L - 1
 M A P S E C T I O N - 0 5 3
 S U B - S E C T I O N - 0 5 8
 U N I F O R M P E R C E N T O F V A L U E I S 1 0 0 . 0 0

PAGE 1136
 VALUATION DATE-JUL 01, 2015
 TAXABLE STATUS DATE-MAR 01, 2016
 RPS150/V04/L015
 CURRENT DATE 5/02/2016

*** S P E C I A L D I S T R I C T S U M M A R Y ***

CODE	DISTRICT NAME	TOTAL PARCELS	EXTENSION TYPE	EXTENSION VALUE	AD VALOREM VALUE	EXEMPT AMOUNT	TAXABLE VALUE
FD034	Potsdam Fire P	40	TOTAL M		1924,800		1924,800
SW003	Unionville Sew	33	TOTAL M		1253,200		1253,200
WD008	Unionville Wat	33	TOTAL		1253,200		1253,200

*** S C H O O L D I S T R I C T S U M M A R Y ***

CODE	DISTRICT NAME	TOTAL PARCELS	ASSESSED LAND	ASSESSED TOTAL	EXEMPT AMOUNT	TOTAL TAXABLE	STAR AMOUNT	STAR TAXABLE
407402	Potsdam 2	40	250,200	1924,800		1924,800	598,500	1326,300
	S U B - T O T A L	40	250,200	1924,800		1924,800	598,500	1326,300
	T O T A L	40	250,200	1924,800		1924,800	598,500	1326,300

*** S Y S T E M C O D E S S U M M A R Y ***

NO SYSTEM EXEMPTIONS AT THIS LEVEL

*** E X E M P T I O N S U M M A R Y ***

CODE	DESCRIPTION	TOTAL PARCELS	COUNTY	TOWN	SCHOOL
41003	Vet Chg of	1		9,674	
41112	Vet Pro Ra	1	11,439		
41121	VET WAR CT	2	17,910	17,910	
41131	VET COM CT	1	12,200	12,200	
41803	Aged - Tow	1		10,057	
41834	Enhanced S	3			134,900
41854	Basic Star	16			463,600
41933	Dis & Lim	1		7,000	
	T O T A L	26	41,549	56,841	598,500

STATE OF NEW YORK
COUNTY - St Lawrence
TOWN - Potsdam
SWIS - 407489

2 0 1 6 T E N T A T I V E A S S E S S M E N T R O L L
T A X A B L E SECTION OF THE ROLL - 1
M A P S E C T I O N - 053
S U B - S E C T I O N - 058
UNIFORM PERCENT OF VALUE IS 100.00

PAGE 1137
VALUATION DATE-JUL 01, 2015
TAXABLE STATUS DATE-MAR 01, 2016
RPS150/V04/L015
CURRENT DATE 5/02/2016

*** G R A N D T O T A L S ***

ROLL SEC	DESCRIPTION	TOTAL PARCELS	ASSESSED LAND	ASSESSED TOTAL	TAXABLE COUNTY	TAXABLE TOWN	TAXABLE SCHOOL	STAR TAXABLE
1	TAXABLE	40	250,200	1924,800	1883,251	1867,959	1924,800	1326,300

STATE OF NEW YORK
COUNTY - St Lawrence
TOWN - Potsdam
SWIS - 407489

2 0 1 6 T E N T A T I V E A S S E S S M E N T R O L L
T A X A B L E SECTION OF THE ROLL - 1

PAGE 1138
VALUATION DATE-JUL 01, 2015
TAXABLE STATUS DATE-MAR 01, 2016

TAX MAP NUMBER SEQUENCE
UNIFORM PERCENT OF VALUE IS 100.00
UNIFORM PERCENT OF VALUE IS 100.00

TAX MAP PARCEL NUMBER	PROPERTY LOCATION & CLASS	ASSESSMENT	EXEMPTION CODE	COUNTY	TOWN	SCHOOL
CURRENT OWNERS NAME	SCHOOL DISTRICT	LAND	TAX DESCRIPTION	TAXABLE VALUE		
CURRENT OWNERS ADDRESS	PARCEL SIZE/GRID COORD	TOTAL	SPECIAL DISTRICTS	ACCOUNT NO.		

6927 Sh 56				53.066-1-3.1		1-201- 4
53.066-1-3.1	210 1 Family Res		Basic Star 41854	0	0	30,000
Gilmore Gregg F	Potsdam 2 407402	23,100	COUNTY TAXABLE VALUE		93,000	
Gilmore Kaelynn M	X	93,000	TOWN TAXABLE VALUE		93,000	
6927 State Highway 56	X		SCHOOL TAXABLE VALUE		63,000	
Potsdam, NY 13676	X		FD034 Potsdam Fire Prot		93,000 TO M	
	ACRES 1.60 BANK8888830					
	EAST-0329731 NRTH-1717763					
	DEED BOOK 2015 PG-14250					
	FULL MARKET VALUE	93,000				

6921 Sh 56				53.066-1-4		1-228- 8
53.066-1-4	210 1 Family Res		Basic Star 41854	0	0	30,000
Bresett Bethany K	Potsdam 2 407402	22,600	COUNTY TAXABLE VALUE		77,000	
6921 State Highway 56	X	77,000	TOWN TAXABLE VALUE		77,000	
Potsdam, NY 13676	X		SCHOOL TAXABLE VALUE		47,000	
	0285spqc11500		FD034 Potsdam Fire Prot		77,000 TO M	
	ACRES 1.10					
	EAST-0329713 NRTH-1717547					
	DEED BOOK 2004 PG-19310					
	FULL MARKET VALUE	77,000				

6917 Sh 56				53.066-1-5		1-241- 2
53.066-1-5	210 1 Family Res		COUNTY TAXABLE VALUE		20,000	
Miller Doris E	Potsdam 2 407402	13,400	TOWN TAXABLE VALUE		20,000	
2 Baldwin Acres Apt D	X	20,000	SCHOOL TAXABLE VALUE		20,000	
Norwood, NY 13668	X		FD034 Potsdam Fire Prot		20,000 TO M	
	X					
	FRNT 86.00 DPTH 340.00					
	EAST-0329714 NRTH-1707436					
	DEED BOOK 2005 PG-17422					
	FULL MARKET VALUE	20,000				

6911 Sh 56				53.066-1-6		1-211-13
53.066-1-6	484 1 use sm bld		COUNTY TAXABLE VALUE		1,000	
Ferry Scott T	Potsdam 2 407402	500	TOWN TAXABLE VALUE		1,000	
60 Mill St	X	1,000	SCHOOL TAXABLE VALUE		1,000	
Nunda, NY 14517	X		FD034 Potsdam Fire Prot		1,000 TO M	
	X					
	ACRES 1.00					
	EAST-0329713 NRTH-1717336					
	DEED BOOK 1998 PG-9375					
	FULL MARKET VALUE	1,000				

STATE OF NEW YORK
COUNTY - St Lawrence
TOWN - Potsdam
SWIS - 407489

2 0 1 6 T E N T A T I V E A S S E S S M E N T R O L L
T A X A B L E SECTION OF THE ROLL - 1

PAGE 1139
VALUATION DATE-JUL 01, 2015
TAXABLE STATUS DATE-MAR 01, 2016

TAX MAP NUMBER SEQUENCE
UNIFORM PERCENT OF VALUE IS 100.00
UNIFORM PERCENT OF VALUE IS 100.00

TAX MAP PARCEL NUMBER	PROPERTY LOCATION & CLASS	ASSESSMENT	EXEMPTION CODE	COUNTY	TOWN	SCHOOL
CURRENT OWNERS NAME	SCHOOL DISTRICT	LAND	TAX DESCRIPTION	TAXABLE VALUE		
CURRENT OWNERS ADDRESS	PARCEL SIZE/GRID COORD	TOTAL	SPECIAL DISTRICTS	ACCOUNT NO.		

6907 Sh 56				53.066-1-7.1	7.1	*****
53.066-1-7.1	425 Bar		COUNTY TAXABLE VALUE	84,000		1-201- 9
Loyal Order Moose Inc Potsdam	Potsdam 2 407402	30,000	TOWN TAXABLE VALUE	84,000		
PO Box 640	95sp60000	84,000	SCHOOL TAXABLE VALUE	84,000		
Potsdam, NY 13676	Ref1099/640		FD034 Potsdam Fire Prot	84,000	TO M	
	X					
	ACRES 1.20					
	EAST-0329701 NRTH-1717197					
	DEED BOOK 1089 PG-366					
	FULL MARKET VALUE	84,000				

6901,6901A Sh 56				53.066-1-8.1	8.1	*****
53.066-1-8.1	210 1 Family Res		COUNTY TAXABLE VALUE	115,000		1-196-15
Vesper David E	Potsdam 2 407402	32,700	TOWN TAXABLE VALUE	115,000		
Apt A	X	115,000	SCHOOL TAXABLE VALUE	115,000		
6901 State Highway 56	85bp5000		FD034 Potsdam Fire Prot	115,000	TO M	
Potsdam, NY 13676-3630	0185sp40000					
	ACRES 1.20					
	EAST-0329704 NRTH-1717044					
	DEED BOOK 1011 PG-00694					
	FULL MARKET VALUE	115,000				

6897 Sh 56				53.066-1-9	9	*****
53.066-1-9	210 1 Family Res		Basic Star 41854	0	0	1-273- 8
Freitag Gregory T	Potsdam 2 407402	23,600	COUNTY TAXABLE VALUE	70,000		0 30,000
Freitag Jane	Ref 1049-53 91Sp33000	70,000	TOWN TAXABLE VALUE	70,000		
6897 State Highway 56	X		SCHOOL TAXABLE VALUE	40,000		
Potsdam, NY 13676-3506	X		FD034 Potsdam Fire Prot	70,000	TO M	
	ACRES 2.10					
	EAST-0329653 NRTH-1716831					
	DEED BOOK 2011 PG-7898					
	FULL MARKET VALUE	70,000				

6891 Sh 56				53.066-1-11	11	*****
53.066-1-11	210 1 Family Res		COUNTY TAXABLE VALUE	54,000		1-182-13
Seifert Richard Jr	Potsdam 2 407402	10,900	TOWN TAXABLE VALUE	54,000		
Seifert Robyn	X	54,000	SCHOOL TAXABLE VALUE	54,000		
60 Spring St	X		FD034 Potsdam Fire Prot	54,000	TO M	
Norwood, NY 13668	X					
	FRNT 83.00 DPTH 137.00					
	EAST-0329816 NRTH-1716757					
	DEED BOOK 1076 PG-665					
	FULL MARKET VALUE	54,000				

STATE OF NEW YORK
COUNTY - St Lawrence
TOWN - Potsdam
SWIS - 407489

2 0 1 6 T E N T A T I V E A S S E S S M E N T R O L L
T A X A B L E SECTION OF THE ROLL - 1

PAGE 1140
VALUATION DATE-JUL 01, 2015
TAXABLE STATUS DATE-MAR 01, 2016

TAX MAP NUMBER SEQUENCE
UNIFORM PERCENT OF VALUE IS 100.00
UNIFORM PERCENT OF VALUE IS 100.00

TAX MAP PARCEL NUMBER	PROPERTY LOCATION & CLASS	ASSESSMENT	EXEMPTION CODE	COUNTY	TOWN	SCHOOL
CURRENT OWNERS NAME	SCHOOL DISTRICT	LAND	TAX DESCRIPTION	TAXABLE VALUE		
CURRENT OWNERS ADDRESS	PARCEL SIZE/GRID COORD	TOTAL	SPECIAL DISTRICTS	ACCOUNT NO.		

53.066-1-12	6887 Sh 56			53.066-1-12		*****
Larue Robert J	210 1 Family Res		Basic Star 41854	0	0	1-249- 2
6887 State Highway 56	Potsdam 2 407402	13,400	COUNTY TAXABLE VALUE		81,900	
Potsdam, NY 13676	X	81,900	TOWN TAXABLE VALUE		81,900	
	89sp29000		SCHOOL TAXABLE VALUE		51,900	
	X		FD034 Potsdam Fire Prot		81,900 TO M	
	FRNT 89.00 DPTH 200.00					
	EAST-0329793 NRTH-1716673					
	DEED BOOK 1030 PG-00686					
	FULL MARKET VALUE	81,900				

53.066-1-14	6884 Sh 56			53.066-1-14		*****
Woodward Barry	431 Auto dealer		COUNTY TAXABLE VALUE		55,000	1-203- 9
Woodward Carolyn	Potsdam 2 407402	25,000	TOWN TAXABLE VALUE		55,000	
6884 State Highway 56	90sp7000	55,000	SCHOOL TAXABLE VALUE		55,000	
Potsdam, NY 13676	X		FD034 Potsdam Fire Prot		55,000 TO M	
	X					
	FRNT 132.00 DPTH 132.00					
	EAST-0329985 NRTH-1716621					
	DEED BOOK 1046 PG-00706					
	FULL MARKET VALUE	55,000				

53.066-2-1	6869 Sh 56			53.066-2-1		*****
Regan Robert	210 1 Family Res		CW_15_VET/ 41161	0	12,000	1-260-13
6869 State Highway 56	Potsdam 2 407402	15,000	Basic Star 41854	0	0	0
Potsdam, NY 13676	X	130,000	COUNTY TAXABLE VALUE		118,000	30,000
	X		TOWN TAXABLE VALUE		118,000	
	X		SCHOOL TAXABLE VALUE		100,000	
	FRNT 100.00 DPTH 200.00		FD034 Potsdam Fire Prot		130,000 TO M	
	EAST-0329768 NRTH-1716182					
	DEED BOOK 652 PG-00546					
	FULL MARKET VALUE	130,000				

53.066-2-2	6861 Sh 56			53.066-2-2		*****
Regan Gavin	230 3 Family Res		COUNTY TAXABLE VALUE		105,000	1-260-6
6861 State Highway 56	Potsdam 2 407402	20,800	TOWN TAXABLE VALUE		105,000	
Potsdam, NY 13676	X	105,000	SCHOOL TAXABLE VALUE		105,000	
	0885sp40941		FD034 Potsdam Fire Prot		105,000 TO M	
	X					
PRIOR OWNER ON 3/01/2016	FRNT 185.00 DPTH 184.00					
Regan Gavin	EAST-0329775 NRTH-1716028					
	DEED BOOK 2015 PG-11876					
	FULL MARKET VALUE	105,000				

STATE OF NEW YORK
 COUNTY - St Lawrence
 TOWN - Potsdam
 SWIS - 407489

2 0 1 6 T E N T A T I V E A S S E S S M E N T R O L L
 T A X A B L E S E C T I O N O F T H E R O L L - 1
 M A P S E C T I O N - 053
 S U B - S E C T I O N - 066
 U N I F O R M P E R C E N T O F V A L U E I S 100.00

PAGE 1141
 VALUATION DATE-JUL 01, 2015
 TAXABLE STATUS DATE-MAR 01, 2016
 RPS150/V04/L015
 CURRENT DATE 5/02/2016

*** S P E C I A L D I S T R I C T S U M M A R Y ***

CODE	DISTRICT NAME	TOTAL PARCELS	EXTENSION TYPE	EXTENSION VALUE	AD VALOREM VALUE	EXEMPT AMOUNT	TAXABLE VALUE
FD034	Potsdam Fire P	12	TOTAL M		885,900		885,900

*** S C H O O L D I S T R I C T S U M M A R Y ***

CODE	DISTRICT NAME	TOTAL PARCELS	ASSESSED LAND	ASSESSED TOTAL	EXEMPT AMOUNT	TOTAL TAXABLE	STAR AMOUNT	STAR TAXABLE
407402	Potsdam 2	12	231,000	885,900		885,900	150,000	735,900
	S U B - T O T A L	12	231,000	885,900		885,900	150,000	735,900
	T O T A L	12	231,000	885,900		885,900	150,000	735,900

*** S Y S T E M C O D E S S U M M A R Y ***

NO SYSTEM EXEMPTIONS AT THIS LEVEL

*** E X E M P T I O N S U M M A R Y ***

CODE	DESCRIPTION	TOTAL PARCELS	COUNTY	TOWN	SCHOOL
41161	CW_15_VET/	1	12,000	12,000	
41854	Basic Star	5			150,000
	T O T A L	6	12,000	12,000	150,000

*** G R A N D T O T A L S ***

ROLL SEC	DESCRIPTION	TOTAL PARCELS	ASSESSED LAND	ASSESSED TOTAL	TAXABLE COUNTY	TAXABLE TOWN	TAXABLE SCHOOL	STAR TAXABLE
1	TAXABLE	12	231,000	885,900	873,900	873,900	885,900	735,900

STATE OF NEW YORK
COUNTY - St Lawrence
TOWN - Potsdam
SWIS - 407489

2 0 1 6 T E N T A T I V E A S S E S S M E N T R O L L
T A X A B L E SECTION OF THE ROLL - 1

PAGE 1142
VALUATION DATE-JUL 01, 2015
TAXABLE STATUS DATE-MAR 01, 2016

TAX MAP NUMBER SEQUENCE
UNIFORM PERCENT OF VALUE IS 100.00
UNIFORM PERCENT OF VALUE IS 100.00

TAX MAP PARCEL NUMBER	PROPERTY LOCATION & CLASS	ASSESSMENT	EXEMPTION CODE	COUNTY	TOWN	SCHOOL
CURRENT OWNERS NAME	SCHOOL DISTRICT	LAND	TAX DESCRIPTION	TAXABLE VALUE		
CURRENT OWNERS ADDRESS	PARCEL SIZE/GRID COORD	TOTAL	SPECIAL DISTRICTS	ACCOUNT NO.		

53.072-1-1	574 River Rd			53.072-1-1		1-228-14
Pitts Robert A	210 1 Family Res		COUNTY TAXABLE VALUE	57,800		
549 River Rd	Potsdam 2 407402	8,000	TOWN TAXABLE VALUE	57,800		
Potsdam, NY 13676	97sp10000	57,800	SCHOOL TAXABLE VALUE	57,800		
	2010sp30000		AG002 Ag Dist #2	.00 MT		
	113x223x205x200		FD034 Potsdam Fire Prot	57,800 TO M		
	FRNT 113.00 DPTH 211.00		LT026 Hewittville Light	57,800 TO M		
	EAST-0323974 NRTH-1715468					
	DEED BOOK 2010 PG-993					
	FULL MARKET VALUE	57,800				

53.072-1-2	568 River Rd			53.072-1-2		1-196- 9
Labaff David E	210 1 Family Res		Basic Star 41854	0	0	30,000
568 River Rd	Potsdam 2 407402	11,000	COUNTY TAXABLE VALUE	76,100		
Norwood, NY 13668	Ref 1084/9	76,100	TOWN TAXABLE VALUE	76,100		
	X		SCHOOL TAXABLE VALUE	46,100		
	X		AG002 Ag Dist #2	.00 MT		
	ACRES 1.00		FD034 Potsdam Fire Prot	76,100 TO M		
	EAST-0323920 NRTH-1715273		LT026 Hewittville Light	76,100 TO M		
	DEED BOOK 1084 PG-13					
	FULL MARKET VALUE	76,100				

53.072-1-3	556 River Rd			53.072-1-3		1-179- 9
Green Wayne	210 1 Family Res		Enhanced S 41834	0	0	65,300
Green Nancy	Potsdam 2 407402	9,300	COUNTY TAXABLE VALUE	99,800		
556 River Rd	X	99,800	TOWN TAXABLE VALUE	99,800		
Potsdam, NY 13676	X		SCHOOL TAXABLE VALUE	34,500		
	151x70x160x66x200		AG002 Ag Dist #2	.00 MT		
	FRNT 151.00 DPTH 200.00		FD034 Potsdam Fire Prot	99,800 TO M		
	EAST-0323888 NRTH-1715057		LT026 Hewittville Light	99,800 TO M		
	DEED BOOK 898 PG-00318					
	FULL MARKET VALUE	99,800				

53.072-1-4	552 River Rd			53.072-1-4		1-179- 6
Ramsay William	210 1 Family Res		VET WAR CT 41121	0	7,635	0
552 River Rd	Potsdam 2 407402	5,900	Basic Star 41854	0	0	30,000
Potsdam, NY 13676	99sp33000	50,900	COUNTY TAXABLE VALUE	43,265		
	X		TOWN TAXABLE VALUE	43,265		
	0884sp4500 89Sp15000		SCHOOL TAXABLE VALUE	20,900		
	FRNT 79.00 DPTH 200.00		AG002 Ag Dist #2	.00 MT		
	EAST-0323861 NRTH-1714960		FD034 Potsdam Fire Prot	50,900 TO M		
	DEED BOOK 1999 PG-7922		LT026 Hewittville Light	50,900 TO M		
	FULL MARKET VALUE	50,900				

STATE OF NEW YORK
COUNTY - St Lawrence
TOWN - Potsdam
SWIS - 407489

2 0 1 6 T E N T A T I V E A S S E S S M E N T R O L L
T A X A B L E SECTION OF THE ROLL - 1

PAGE 1143
VALUATION DATE-JUL 01, 2015
TAXABLE STATUS DATE-MAR 01, 2016

TAX MAP NUMBER SEQUENCE
UNIFORM PERCENT OF VALUE IS 100.00
UNIFORM PERCENT OF VALUE IS 100.00

TAX MAP PARCEL NUMBER	PROPERTY LOCATION & CLASS	ASSESSMENT	EXEMPTION CODE	COUNTY	TOWN	SCHOOL
CURRENT OWNERS NAME	SCHOOL DISTRICT	LAND	TAX DESCRIPTION	TAXABLE VALUE		
CURRENT OWNERS ADDRESS	PARCEL SIZE/GRID COORD	TOTAL	SPECIAL DISTRICTS	ACCOUNT NO.		
***** 53.072-1-5 *****						
53.072-1-5	550 River Rd					1-193- 2
Russell Lloyd J Jr	210 1 Family Res		Basic Star 41854	0	0	30,000
Russell Joanna C	Potsdam 2 407402	4,800	COUNTY TAXABLE VALUE		53,600	
550 River Rd	X	53,600	TOWN TAXABLE VALUE		53,600	
Potsdam, NY 13676	X		SCHOOL TAXABLE VALUE		23,600	
	X		AG002 Ag Dist #2		.00 MT	
	FRNT 64.00 DPTH 200.00		FD034 Potsdam Fire Prot		53,600 TO M	
	BANK8888870		LT026 Hewittville Light		53,600 TO M	
	EAST-0323850 NRTH-1714884					
	DEED BOOK 2004 PG-8028					
	FULL MARKET VALUE	53,600				
***** 53.072-1-6 *****						
53.072-1-6	546 River Rd					1-223-12
Thomas Gerald J Jr	210 1 Family Res		Basic Star 41854	0	0	30,000
546 River Rd	Potsdam 2 407402	6,100	COUNTY TAXABLE VALUE		38,500	
Potsdam, NY 13676	2010sp26500	38,500	TOWN TAXABLE VALUE		38,500	
	2010sp30000		SCHOOL TAXABLE VALUE		8,500	
	X		AG002 Ag Dist #2		.00 MT	
	FRNT 81.00 DPTH 200.00		FD034 Potsdam Fire Prot		38,500 TO M	
	BANK8888111		LT026 Hewittville Light		38,500 TO M	
	EAST-0323844 NRTH-1714814					
	DEED BOOK 2010 PG-17323					
	FULL MARKET VALUE	38,500				
***** 53.072-1-7 *****						
53.072-1-7	544 River Rd					1-227- 3
Thomas Betty J	210 1 Family Res		COUNTY TAXABLE VALUE		45,700	
338 Cowan Rd	Potsdam 2 407402	3,800	TOWN TAXABLE VALUE		45,700	
Canton, NY 13617-3942	X	45,700	SCHOOL TAXABLE VALUE		45,700	
	X		AG002 Ag Dist #2		.00 MT	
	51x200x80x205		FD034 Potsdam Fire Prot		45,700 TO M	
	FRNT 51.00 DPTH 202.00		LT026 Hewittville Light		45,700 TO M	
	EAST-0323844 NRTH-1714743					
	DEED BOOK 2012 PG-16305					
	FULL MARKET VALUE	45,700				
***** 53.072-1-8 *****						
53.072-1-8	540 River Rd					1-211-10
Green Leland Sr	215 1 Fam Res w/ - WTRFNT		Basic Star 41854	0	0	30,000
Green Ann E	Potsdam 2 407402	20,000	COUNTY TAXABLE VALUE		97,500	
540 River Rd	X	97,500	TOWN TAXABLE VALUE		97,500	
Potsdam, NY 13676	X		SCHOOL TAXABLE VALUE		67,500	
	X		AG002 Ag Dist #2		.00 MT	
	ACRES 1.00		FD034 Potsdam Fire Prot		97,500 TO M	
	EAST-0323801 NRTH-1714603		LT026 Hewittville Light		97,500 TO M	
	DEED BOOK 1083 PG-258					
	FULL MARKET VALUE	97,500				

STATE OF NEW YORK
 COUNTY - St Lawrence
 TOWN - Potsdam
 SWIS - 407489

2 0 1 6 T E N T A T I V E A S S E S S M E N T R O L L
 T A X A B L E SECTION OF THE ROLL - 1

PAGE 1144
 VALUATION DATE-JUL 01, 2015
 TAXABLE STATUS DATE-MAR 01, 2016

TAX MAP NUMBER SEQUENCE
 UNIFORM PERCENT OF VALUE IS 100.00
 UNIFORM PERCENT OF VALUE IS 100.00

TAX MAP PARCEL NUMBER	PROPERTY LOCATION & CLASS	ASSESSMENT	EXEMPTION CODE	COUNTY	TOWN	SCHOOL
CURRENT OWNERS NAME	SCHOOL DISTRICT	LAND	TAX DESCRIPTION	TAXABLE VALUE		
CURRENT OWNERS ADDRESS	PARCEL SIZE/GRID COORD	TOTAL	SPECIAL DISTRICTS			ACCOUNT NO.

53.072-1-9	River Rd 314 Rural vac<10 - WTRFNT		COUNTY TAXABLE VALUE	6,400		1-192-14
Green Leland	Potsdam 2 407402	6,400	TOWN TAXABLE VALUE	6,400		
Green Ann	Re:riverfront 185'	6,400	SCHOOL TAXABLE VALUE	6,400		
540 River Rd	X		AG002 Ag Dist #2	.00 MT		
Potsdam, NY 13676	120x125x185x100		FD034 Potsdam Fire Prot	6,400 TO M		
	FRNT 185.00 DPTH 113.00		LT026 Hewittville Light	6,400 TO M		
	EAST-0323936 NRTH-1714608					
	DEED BOOK 1065 PG-1033					
	FULL MARKET VALUE	6,400				

53.072-1-10	534 River Rd		Basic Star 41854	0		1-260-5
Smalling Patrick J	Potsdam 2 407402	6,900	COUNTY TAXABLE VALUE	73,300	0	30,000
534 River Rd	2004sp65000	73,300	TOWN TAXABLE VALUE	73,300		
Potsdam, NY 13676	2011sp70250		SCHOOL TAXABLE VALUE	43,300		
	R1 102X230x68x208		AG002 Ag Dist #2	.00 MT		
	FRNT 68.00 DPTH 219.00		FD034 Potsdam Fire Prot	73,300 TO M		
	BANK8888869		LT026 Hewittville Light	73,300 TO M		
	EAST-0323763 NRTH-1714441					
	DEED BOOK 2011 PG-5689					
	FULL MARKET VALUE	73,300				

53.072-1-11	524 River Rd		VET WAR CT 41121	0	12,000	1-193- 4
Blackmore Jean	Potsdam 2 407402	16,500	Basic Star 41854	0	0	30,000
Switzer Catherine B	X	165,000	COUNTY TAXABLE VALUE	153,000		
524 River Rd	X		TOWN TAXABLE VALUE	153,000		
Potsdam, NY 13676	0584sp22000		SCHOOL TAXABLE VALUE	135,000		
	FRNT 180.00 DPTH 153.00		AG002 Ag Dist #2	.00 MT		
	BANK8888830		FD034 Potsdam Fire Prot	165,000 TO M		
	EAST-0323731 NRTH-1714316		LT026 Hewittville Light	165,000 TO M		
	DEED BOOK 2015 PG-9014					
	FULL MARKET VALUE	165,000				

53.072-1-12	527 River Rd		VET WAR CT 41121	0	6,930	1-176-15
Brothers Joanne	Potsdam 2 407402	4,000	Enhanced S 41834	0	0	46,200
527 River Rd	X	46,200	COUNTY TAXABLE VALUE	39,270		
Potsdam, NY 13676	X		TOWN TAXABLE VALUE	39,270		
	X		SCHOOL TAXABLE VALUE	0		
	FRNT 52.00 DPTH 280.00		AG002 Ag Dist #2	.00 MT		
	EAST-0323460 NRTH-1714370		FD034 Potsdam Fire Prot	46,200 TO M		
	DEED BOOK 759 PG-00588		LT026 Hewittville Light	46,200 TO M		
	FULL MARKET VALUE	46,200				

STATE OF NEW YORK
COUNTY - St Lawrence
TOWN - Potsdam
SWIS - 407489

2 0 1 6 T E N T A T I V E A S S E S S M E N T R O L L
T A X A B L E SECTION OF THE ROLL - 1

PAGE 1145
VALUATION DATE-JUL 01, 2015
TAXABLE STATUS DATE-MAR 01, 2016

TAX MAP NUMBER SEQUENCE
UNIFORM PERCENT OF VALUE IS 100.00
UNIFORM PERCENT OF VALUE IS 100.00

TAX MAP PARCEL NUMBER	PROPERTY LOCATION & CLASS	ASSESSMENT	EXEMPTION CODE	COUNTY	TOWN	SCHOOL
CURRENT OWNERS NAME	SCHOOL DISTRICT	LAND	TAX DESCRIPTION	TAXABLE VALUE		
CURRENT OWNERS ADDRESS	PARCEL SIZE/GRID COORD	TOTAL	SPECIAL DISTRICTS	ACCOUNT NO.		

53.072-1-13	River Rd			53.072-1-13		1-177- 1
Brothers Joanne	312 Vac w/imprv		COUNTY TAXABLE VALUE	22,500		
527 River Rd	Potsdam 2 407402	5,900	TOWN TAXABLE VALUE	22,500		
Potsdam, NY 13676	X	22,500	SCHOOL TAXABLE VALUE	22,500		
	X		AG002 Ag Dist #2	.00	MT	
	X		FD034 Potsdam Fire Prot	22,500	TO M	
	FRNT 116.00 DPTH 200.00		LT026 Hewittville Light	22,500	TO M	
	EAST-0323487 NRTH-1714446					
	DEED BOOK 864 PG-00163					
	FULL MARKET VALUE	22,500				

53.072-1-14.1	541 River Rd			53.072-1-14.1		1-273- 4
Spears Steven	210 1 Family Res		VET COM CT 41131	0	20,000	20,000 0
Spears Bonnie	Potsdam 2 407402	9,900	VET DIS CT 41141	0	9,910	9,910 0
541 River Rd	X	99,100	Enhanced S 41834	0	0	0 65,300
Potsdam, NY 13676	X		COUNTY TAXABLE VALUE	69,190		
	174x200x74x83x99x266		TOWN TAXABLE VALUE	69,190		
	FRNT 174.00 DPTH 192.00		SCHOOL TAXABLE VALUE	33,800		
	EAST-0323520 NRTH-1714624		AG002 Ag Dist #2	.00	MT	
	DEED BOOK 833 PG-00517		FD034 Potsdam Fire Prot	99,100	TO M	
	FULL MARKET VALUE	99,100	LT026 Hewittville Light	99,100	TO M	

53.072-1-17	545 River Rd			53.072-1-17		1-192-13
Denney Barbara	210 1 Family Res		Aged - Cou 41802	0	16,520	0 0
545 River Rd	Potsdam 2 407402	11,100	Aged - Tow 41803	0	0	23,600 0
Potsdam, NY 13676	99sp20000	47,200	Enhanced S 41834	0	0	0 47,200
	X		COUNTY TAXABLE VALUE	30,680		
	X		TOWN TAXABLE VALUE	23,600		
	ACRES 1.10 BANK8888830		SCHOOL TAXABLE VALUE	0		
	EAST-0323466 NRTH-1714797		AG002 Ag Dist #2	.00	MT	
	DEED BOOK 1999 PG-15832		FD034 Potsdam Fire Prot	47,200	TO M	
	FULL MARKET VALUE	47,200	LT026 Hewittville Light	47,200	TO M	

53.072-1-18	547 River Rd			53.072-1-18		1-206- 1
Pitts Alan	210 1 Family Res		COUNTY TAXABLE VALUE	50,400		
Pitts Lori Ann	Potsdam 2 407402	5,300	TOWN TAXABLE VALUE	50,400		
549 River Rd	2006spl7000	50,400	SCHOOL TAXABLE VALUE	50,400		
Potsdam, NY 13676	X		AG002 Ag Dist #2	.00	MT	
	69x362x112x266		FD034 Potsdam Fire Prot	50,400	TO M	
	FRNT 69.00 DPTH 314.00		LT026 Hewittville Light	50,400	TO M	
	EAST-0323536 NRTH-1714873					
	DEED BOOK 2006 PG-8028					
	FULL MARKET VALUE	50,400				

STATE OF NEW YORK
COUNTY - St Lawrence
TOWN - Potsdam
SWIS - 407489

2 0 1 6 T E N T A T I V E A S S E S S M E N T R O L L
T A X A B L E SECTION OF THE ROLL - 1

PAGE 1146
VALUATION DATE-JUL 01, 2015
TAXABLE STATUS DATE-MAR 01, 2016

TAX MAP NUMBER SEQUENCE
UNIFORM PERCENT OF VALUE IS 100.00
UNIFORM PERCENT OF VALUE IS 100.00

TAX MAP PARCEL NUMBER	PROPERTY LOCATION & CLASS	ASSESSMENT	EXEMPTION CODE	COUNTY	TOWN	SCHOOL
CURRENT OWNERS NAME	SCHOOL DISTRICT	LAND	TAX DESCRIPTION	TAXABLE VALUE		
CURRENT OWNERS ADDRESS	PARCEL SIZE/GRID COORD	TOTAL	SPECIAL DISTRICTS	ACCOUNT NO.		
***** 53.072-1-19 *****						
549,551 River Rd				53.072-1-19		1-211-14
53.072-1-19	220 2 Family Res		VET COM CT 41131	0	14,375	14,375 0
Anderson Albert (LU)	Potsdam 2 407402	7,900	Aged - Tow 41803	0	0	10,781 0
549 River Rd	E#549-Al's Auto	57,500	Enhanced S 41834	0	0	57,500
Potsdam, NY 13676	E#551-House		COUNTY TAXABLE VALUE		43,125	
	116x266x152x117		TOWN TAXABLE VALUE		32,344	
	FRNT 116.00 DPTH 191.50		SCHOOL TAXABLE VALUE		0	
	EAST-0323601 NRTH-1714960		AG002 Ag Dist #2		.00	MT
	DEED BOOK 1104 PG-944		FD034 Potsdam Fire Prot		57,500	TO M
	FULL MARKET VALUE	57,500	LT026 Hewittville Light		57,500	TO M
***** 53.072-1-20 *****						
555 River Rd				53.072-1-20		1-286- 5
53.072-1-20	220 2 Family Res		COUNTY TAXABLE VALUE		41,500	
Pitts Robert A	Potsdam 2 407402	7,600	TOWN TAXABLE VALUE		41,500	
549 River Rd	2004sp26000	41,500	SCHOOL TAXABLE VALUE		41,500	
Potsdam, NY 13676	X		AG002 Ag Dist #2		.00	MT
	148x120x170x140		FD034 Potsdam Fire Prot		41,500	TO M
	FRNT 120.00 DPTH 159.00		LT026 Hewittville Light		41,500	TO M
	EAST-0323644 NRTH-1715073					
	DEED BOOK 2004 PG-21099					
	FULL MARKET VALUE	41,500				
***** 53.072-1-21 *****						
Barker Rd Ext				53.072-1-21		1-286- 6
53.072-1-21	314 Rural vac<10		COUNTY TAXABLE VALUE		5,000	
Pitts Robert Allen	Potsdam 2 407402	5,000	TOWN TAXABLE VALUE		5,000	
549 River Rd	2011sp6000	5,000	SCHOOL TAXABLE VALUE		5,000	
Potsdam, NY 13676	X		AG002 Ag Dist #2		.00	MT
	X		FD034 Potsdam Fire Prot		5,000	TO M
	ACRES 2.20		LT026 Hewittville Light		5,000	TO M
	EAST-0323379 NRTH-1715062					
	DEED BOOK 2011 PG-5402					
	FULL MARKET VALUE	5,000				
***** 53.072-1-22 *****						
54 Barker Rd Ext				53.072-1-22		1-218-14
53.072-1-22	210 1 Family Res		VET COM CT 41131	0	13,675	13,675 0
Hollinger Sandra	Potsdam 2 407402	5,200	Enhanced S 41834	0	0	54,700
54 Barker Rd Ext	X	54,700	COUNTY TAXABLE VALUE		41,025	
Potsdam, NY 13676	86sp11500		TOWN TAXABLE VALUE		41,025	
	X		SCHOOL TAXABLE VALUE		0	
	FRNT 103.00 DPTH 83.00		AG002 Ag Dist #2		.00	MT
	BANK8888869		FD034 Potsdam Fire Prot		54,700	TO M
	EAST-0323211 NRTH-1715176		LT026 Hewittville Light		54,700	TO M
	DEED BOOK 1105 PG-779					
	FULL MARKET VALUE	54,700				

STATE OF NEW YORK
COUNTY - St Lawrence
TOWN - Potsdam
SWIS - 407489

2 0 1 6 T E N T A T I V E A S S E S S M E N T R O L L
T A X A B L E SECTION OF THE ROLL - 1

PAGE 1147
VALUATION DATE-JUL 01, 2015
TAXABLE STATUS DATE-MAR 01, 2016

TAX MAP NUMBER SEQUENCE
UNIFORM PERCENT OF VALUE IS 100.00
UNIFORM PERCENT OF VALUE IS 100.00

TAX MAP PARCEL NUMBER	PROPERTY LOCATION & CLASS	ASSESSMENT	EXEMPTION CODE	COUNTY	TOWN	SCHOOL
CURRENT OWNERS NAME	SCHOOL DISTRICT	LAND	TAX DESCRIPTION	TAXABLE VALUE		
CURRENT OWNERS ADDRESS	PARCEL SIZE/GRID COORD	TOTAL	SPECIAL DISTRICTS			ACCOUNT NO.

43,45	Barker Rd Ext			53.072-1-23		*****
53.072-1-23	210 1 Family Res		COUNTY TAXABLE VALUE	36,200		1-218-15
Hollinger Gerald & Helen	Potsdam 2 407402	11,000	TOWN TAXABLE VALUE	36,200		
364 Barker Rd	E#43-House E#45-Trlr	36,200	SCHOOL TAXABLE VALUE	36,200		
Potsdam, NY 13676	X		AG002 Ag Dist #2	.00 MT		
	X		FD034 Potsdam Fire Prot	36,200 TO M		
	ACRES 1.00		LT026 Hewittville Light	36,200 TO M		
	EAST-0323108 NRTH-1715451					
	DEED BOOK 1047 PG-01128					
	FULL MARKET VALUE	36,200				

53	Barker Rd Ext			53.072-1-24		*****
53.072-1-24	210 1 Family Res		Basic Star 41854	0	0	1-227- 5
Criscitello Eric M	Potsdam 2 407402	8,800	COUNTY TAXABLE VALUE	123,900		30,000
53 Barker Rd Ext	98sp30000nv	123,900	TOWN TAXABLE VALUE	123,900		
Potsdam, NY 13676	X		SCHOOL TAXABLE VALUE	93,900		
	136x205x136x211		AG002 Ag Dist #2	.00 MT		
	FRNT 136.00 DPTH 208.00		FD034 Potsdam Fire Prot	123,900 TO M		
	EAST-0323260 NRTH-1715403		LT026 Hewittville Light	123,900 TO M		
	DEED BOOK 2001 PG-8800					
	FULL MARKET VALUE	123,900				

53.072-1-25	55 Barker Rd Ext			53.072-1-25		*****
53.072-1-25	210 1 Family Res		Vet Chg of 41003	0	0	1-259-15
Reed Ruth - LU M	Potsdam 2 407402	11,000	Vet Pro Ra 41112	0	4,342	0
55 Barker Rd Ext	X	61,400	Aged - Tow 41803	0	0	17,388
Potsdam, NY 13676-3107	X		Enhanced S 41834	0	0	0
	X		COUNTY TAXABLE VALUE	57,058		61,400
	FRNT 195.00 DPTH 198.00		TOWN TAXABLE VALUE	40,573		
	ACRES 1.00		SCHOOL TAXABLE VALUE	0		
	EAST-0323406 NRTH-1715365		AG002 Ag Dist #2	.00 MT		
	DEED BOOK 2011 PG-13770		FD034 Potsdam Fire Prot	61,400 TO M		
	FULL MARKET VALUE	61,400	LT026 Hewittville Light	61,400 TO M		

53.072-1-26	63 Barker Rd Ext			53.072-1-26		*****
53.072-1-26	270 Mfg housing		COUNTY TAXABLE VALUE	35,000		1-260- 1
White Joseph V	Potsdam 2 407402	8,400	TOWN TAXABLE VALUE	35,000		
Caldwell Elizabeth A	2005sp30000	35,000	SCHOOL TAXABLE VALUE	35,000		
484 River Rd	2009sp35000		AG002 Ag Dist #2	.00 MT		
Potsdam, NY 13676	154x141x147x145		FD034 Potsdam Fire Prot	35,000 TO M		
	FRNT 154.00 DPTH 143.00		LT026 Hewittville Light	35,000 TO M		
	EAST-0323568 NRTH-1715284					
	DEED BOOK 2009 PG-15201					
	FULL MARKET VALUE	35,000				

STATE OF NEW YORK
COUNTY - St Lawrence
TOWN - Potsdam
SWIS - 407489

2 0 1 6 T E N T A T I V E A S S E S S M E N T R O L L
T A X A B L E SECTION OF THE ROLL - 1

PAGE 1148
VALUATION DATE-JUL 01, 2015
TAXABLE STATUS DATE-MAR 01, 2016

TAX MAP NUMBER SEQUENCE
UNIFORM PERCENT OF VALUE IS 100.00
UNIFORM PERCENT OF VALUE IS 100.00

TAX MAP PARCEL NUMBER	PROPERTY LOCATION & CLASS	ASSESSMENT	EXEMPTION CODE	COUNTY	TOWN	SCHOOL
CURRENT OWNERS NAME	SCHOOL DISTRICT	LAND	TAX DESCRIPTION	TAXABLE VALUE		
CURRENT OWNERS ADDRESS	PARCEL SIZE/GRID COORD	TOTAL	SPECIAL DISTRICTS			ACCOUNT NO.

53.072-1-27	67 Barker Rd Ext			53.072-1-27		*****
Coffey Chad A	215 1 Fam Res w/		Basic Star 41854	0	0	1-242- 7
67 Barker Rd Ext.	Potsdam 2 407402	7,500	COUNTY TAXABLE VALUE	145,000		
Potsdam, NY 13676	2006sp66500	145,000	TOWN TAXABLE VALUE	145,000		
	X		SCHOOL TAXABLE VALUE	115,000		
	082983sp28000		AG002 Ag Dist #2	.00 MT		
	FRNT 124.00 DPTH 145.00		FD034 Potsdam Fire Prot	145,000 TO M		
	BANK8888869		LT026 Hewittville Light	145,000 TO M		
	EAST-0323693 NRTH-1715246					
	DEED BOOK 2006 PG-22018					
	FULL MARKET VALUE	145,000				

53.072-1-28	573 River Rd			53.072-1-28		*****
Loveless Bruce L	210 1 Family Res		Basic Star 41854	0	0	1-251-12
573 River Rd	Potsdam 2 407402	11,600	COUNTY TAXABLE VALUE	76,600		
Norwood, NY 13668	X	76,600	TOWN TAXABLE VALUE	76,600		
	89sp7000/93sp10000		SCHOOL TAXABLE VALUE	46,600		
	X		AG002 Ag Dist #2	.00 MT		
	ACRES 1.60 BANK8888869		FD034 Potsdam Fire Prot	76,600 TO M		
	EAST-0323650 NRTH-1715468		LT026 Hewittville Light	76,600 TO M		
	DEED BOOK 1073 PG-231					
	FULL MARKET VALUE	76,600				

53.072-1-29	577 River Rd			53.072-1-29		*****
Pitts Alan	314 Rural vac<10		COUNTY TAXABLE VALUE	5,200		1-193- 1
549 River Rd	Potsdam 2 407402	5,200	TOWN TAXABLE VALUE	5,200		
Potsdam, NY 13676	90sp800/94sp777nv	5,200	SCHOOL TAXABLE VALUE	5,200		
	X		AG002 Ag Dist #2	.00 MT		
	X		FD034 Potsdam Fire Prot	5,200 TO M		
	FRNT 90.00 DPTH 369.00		LT026 Hewittville Light	5,200 TO M		
	EAST-0323633 NRTH-1715619					
	DEED BOOK 2005 PG-11377					
	FULL MARKET VALUE	5,200				

53.072-1-30	587 River Rd			53.072-1-30		*****
LaBaff Kenneth	210 1 Family Res		COUNTY TAXABLE VALUE	14,800		1-227- 2
3231 County Route 49	Potsdam 2 407402	12,800	TOWN TAXABLE VALUE	14,800		
Norfolk, NY 13667	sp65000	14,800	SCHOOL TAXABLE VALUE	14,800		
	X		AG002 Ag Dist #2	.00 MT		
	X		FD034 Potsdam Fire Prot	14,800 TO M		
	ACRES 2.80		LT026 Hewittville Light	14,800 TO M		
	EAST-0323623 NRTH-1715776					
	DEED BOOK 2012 PG-15511					
	FULL MARKET VALUE	14,800				

STATE OF NEW YORK
COUNTY - St Lawrence
TOWN - Potsdam
SWIS - 407489

2 0 1 6 T E N T A T I V E A S S E S S M E N T R O L L
T A X A B L E SECTION OF THE ROLL - 1

PAGE 1149
VALUATION DATE-JUL 01, 2015
TAXABLE STATUS DATE-MAR 01, 2016

TAX MAP NUMBER SEQUENCE
UNIFORM PERCENT OF VALUE IS 100.00
UNIFORM PERCENT OF VALUE IS 100.00

TAX MAP PARCEL NUMBER	PROPERTY LOCATION & CLASS	ASSESSMENT	EXEMPTION CODE	COUNTY	TOWN	SCHOOL
CURRENT OWNERS NAME	SCHOOL DISTRICT	LAND	TAX DESCRIPTION	TAXABLE VALUE		
CURRENT OWNERS ADDRESS	PARCEL SIZE/GRID COORD	TOTAL	SPECIAL DISTRICTS	ACCOUNT NO.		
***** 53.072-1-31 *****						
53.072-1-31	River Rd					
Unknown Owner	311 Res vac land		COUNTY TAXABLE VALUE			200
Attn: Town Clerk	Potsdam 2 407402	200	TOWN TAXABLE VALUE			200
18 Elm St	Re:	200	SCHOOL TAXABLE VALUE			200
Potsdam, NY 13676	FRNT 10.00 DPTH 29.00		AG002 Ag Dist #2			.00 MT
	EAST-0323690 NRTH-1714416		FD034 Potsdam Fire Prot			200 TO M
	FULL MARKET VALUE	200	LT026 Hewittville Light			200 TO M
***** 53.072-1-33.1 *****						
53.072-1-33.1	582,582B River Rd					1-260- 3
Rutley Paula	210 1 Family Res		COUNTY TAXABLE VALUE			60,900
Reed Edward	Potsdam 2 407402	11,600	TOWN TAXABLE VALUE			60,900
PO Box 63	582B Trlr Now vacant	60,900	SCHOOL TAXABLE VALUE			60,900
Chase Mills, NY 13621	X		FD034 Potsdam Fire Prot			60,900 TO M
	X		LT026 Hewittville Light			60,900 TO M
	FRNT 222.00 DPTH 276.00					
	EAST-0323998 NRTH-1715702					
	DEED BOOK 2015 PG-9255					
	FULL MARKET VALUE	60,900				
***** 53.072-1-35 *****						
53.072-1-35	Hewittville Rd					
Rutley Paula	311 Res vac land		COUNTY TAXABLE VALUE			2,500
Reed Edward	Potsdam 2 407402	2,500	TOWN TAXABLE VALUE			2,500
PO Box 63	FRNT 173.00 DPTH 79.00	2,500	SCHOOL TAXABLE VALUE			2,500
Chase Mills, NY 13621	DEED BOOK 2015 PG-13498		FD034 Potsdam Fire Prot			2,500 TO M
	FULL MARKET VALUE	2,500	LT026 Hewittville Light			2,500 TO M
***** 53.072-1-36 *****						
53.072-1-36	River Rd					
Weller Kevin J	314 Rural vac<10 - WTRFNT		COUNTY TAXABLE VALUE			4,000
Mulvana Sally K	Potsdam 2 407402	4,000	TOWN TAXABLE VALUE			4,000
PO Box 393	2000sp2000	4,000	SCHOOL TAXABLE VALUE			4,000
Brasher Falls, NY 13613	X		FD034 Potsdam Fire Prot			4,000 TO M
	X		LT026 Hewittville Light			4,000 TO M
	FRNT 388.00 DPTH 48.00					
	EAST-0323622 NRTH-1713995					
	DEED BOOK 2013 PG-19266					
	FULL MARKET VALUE	4,000				
***** 53.072-1-37 *****						
53.072-1-37	River Rd					
Blackmore Jean	314 Rural vac<10		COUNTY TAXABLE VALUE			6,000
Switzer Catherine B	Potsdam 2 407402	6,000	TOWN TAXABLE VALUE			6,000
524 River Rd	See court order dated 7/2	6,000	SCHOOL TAXABLE VALUE			6,000
Potsdam, NY 13676	FRNT 82.00 DPTH 71.00					
	BANK8888830					
	EAST-0323671 NRTH-1714199					
	DEED BOOK 2015 PG-9014					
	FULL MARKET VALUE	6,000				

STATE OF NEW YORK
 COUNTY - St Lawrence
 TOWN - Potsdam
 SWIS - 407489

2 0 1 6 T E N T A T I V E A S S E S S M E N T R O L L
 T A X A B L E S E C T I O N O F T H E R O L L - 1
 M A P S E C T I O N - 0 5 3
 S U B - S E C T I O N - 0 7 2
 U N I F O R M P E R C E N T O F V A L U E I S 1 0 0 . 0 0

PAGE 1150
 VALUATION DATE-JUL 01, 2015
 TAXABLE STATUS DATE-MAR 01, 2016
 RPS150/V04/L015
 CURRENT DATE 5/02/2016

*** S P E C I A L D I S T R I C T S U M M A R Y ***

CODE	DISTRICT NAME	TOTAL PARCELS	EXTENSION TYPE	EXTENSION VALUE	AD VALOREM VALUE	EXEMPT AMOUNT	TAXABLE VALUE
AG002	Ag Dist #2	29	MOVTAX				
FD034	Potsdam Fire P	32	TOTAL M		1754,400		1754,400
LT026	Hewittville Li	32	TOTAL M		1754,400		1754,400

*** S C H O O L D I S T R I C T S U M M A R Y ***

CODE	DISTRICT NAME	TOTAL PARCELS	ASSESSED LAND	ASSESSED TOTAL	EXEMPT AMOUNT	TOTAL TAXABLE	STAR AMOUNT	STAR TAXABLE
407402	Potsdam 2	33	261,200	1760,400		1760,400	697,600	1062,800
	S U B - T O T A L	33	261,200	1760,400		1760,400	697,600	1062,800
	T O T A L	33	261,200	1760,400		1760,400	697,600	1062,800

*** S Y S T E M C O D E S S U M M A R Y ***

NO SYSTEM EXEMPTIONS AT THIS LEVEL

*** E X E M P T I O N S U M M A R Y ***

CODE	DESCRIPTION	TOTAL PARCELS	COUNTY	TOWN	SCHOOL
41003	Vet Chg of	1		3,439	
41112	Vet Pro Ra	1	4,342		
41121	VET WAR CT	3	26,565	26,565	
41131	VET COM CT	3	48,050	48,050	
41141	VET DIS CT	1	9,910	9,910	
41802	Aged - Cou	1	16,520		
41803	Aged - Tow	3		51,769	
41834	Enhanced S	7			397,600
41854	Basic Star	10			300,000
	T O T A L	30	105,387	139,733	697,600

STATE OF NEW YORK
COUNTY - St Lawrence
TOWN - Potsdam
SWIS - 407489

2 0 1 6 T E N T A T I V E A S S E S S M E N T R O L L
T A X A B L E SECTION OF THE ROLL - 1
M A P S E C T I O N - 053
S U B - S E C T I O N - 072
UNIFORM PERCENT OF VALUE IS 100.00

PAGE 1151
VALUATION DATE-JUL 01, 2015
TAXABLE STATUS DATE-MAR 01, 2016
RPS150/V04/L015
CURRENT DATE 5/02/2016

*** G R A N D T O T A L S ***

ROLL SEC	DESCRIPTION	TOTAL PARCELS	ASSESSED LAND	ASSESSED TOTAL	TAXABLE COUNTY	TAXABLE TOWN	TAXABLE SCHOOL	STAR TAXABLE
1	TAXABLE	33	261,200	1760,400	1655,013	1620,667	1760,400	1062,800

STATE OF NEW YORK
COUNTY - St Lawrence
TOWN - Potsdam
SWIS - 407489

2 0 1 6 T E N T A T I V E A S S E S S M E N T R O L L
T A X A B L E SECTION OF THE ROLL - 1

PAGE 1152
VALUATION DATE-JUL 01, 2015
TAXABLE STATUS DATE-MAR 01, 2016

TAX MAP NUMBER SEQUENCE
UNIFORM PERCENT OF VALUE IS 100.00
UNIFORM PERCENT OF VALUE IS 100.00

TAX MAP PARCEL NUMBER	PROPERTY LOCATION & CLASS	ASSESSMENT	EXEMPTION CODE	COUNTY	TOWN	SCHOOL
CURRENT OWNERS NAME	SCHOOL DISTRICT	LAND	TAX DESCRIPTION	TAXABLE VALUE		
CURRENT OWNERS ADDRESS	PARCEL SIZE/GRID COORD	TOTAL	SPECIAL DISTRICTS	ACCOUNT NO.		

53.082-1-1	Sh 56			53.082-1-1		1-253- 7
Hennessey James M	322 Rural vac>10		COUNTY TAXABLE VALUE	4,400		
128 Main St	Potsdam 2 407402	4,400	TOWN TAXABLE VALUE	4,400		
Potsdam, NY 13676	2008sp2500	4,400	SCHOOL TAXABLE VALUE	4,400		
	Re: 996-159		FD034 Potsdam Fire Prot	4,400	TO M	
	X					
	ACRES 12.90					
	EAST-0329213 NRTH-1713210					
	DEED BOOK 2008 PG-21911					
	FULL MARKET VALUE	4,400				

53.082-1-2	6731 Sh 56			53.082-1-2		1-213- 7
Hallada Robert	240 Rural res		COUNTY TAXABLE VALUE	62,500		
6725 State Highway 56	Potsdam 2 407402	35,800	TOWN TAXABLE VALUE	62,500		
Potsdam, NY 13676	X	62,500	SCHOOL TAXABLE VALUE	62,500		
	X		FD034 Potsdam Fire Prot	62,500	TO M	
	X					
	ACRES 17.60					
	EAST-0329101 NRTH-1712501					
	DEED BOOK 920 PG-00328					
	FULL MARKET VALUE	62,500				

53.082-1-3	6703 Sh 56			53.082-1-3		1-173-11.1
Blevins Paul	431 Auto dealer		COUNTY TAXABLE VALUE	210,000		
Blevins Duane	Potsdam 2 407402	120,300	TOWN TAXABLE VALUE	210,000		
PO Box 127	Re: Blevins Motors Inc	210,000	SCHOOL TAXABLE VALUE	210,000		
Potsdam, NY 13676	Ref1033/230		FD034 Potsdam Fire Prot	210,000	TO M	
	Ref 2004/22220					
	ACRES 2.30					
	EAST-0329683 NRTH-1711989					
	DEED BOOK 1092 PG-603					
	FULL MARKET VALUE	210,000				

53.082-1-4	6711,6713 6717 Sh 56			53.082-1-4		
Blevins Paul & Duane	411 Apartment		COUNTY TAXABLE VALUE	163,700		
Blevins Realty	Potsdam 2 407402	87,600	TOWN TAXABLE VALUE	163,700		
PO Box 127	ACRES 2.30	163,700	SCHOOL TAXABLE VALUE	163,700		
Potsdam, NY 13676	EAST-0329653 NRTH-1712240		FD034 Potsdam Fire Prot	163,700	TO M	
	DEED BOOK 2004 PG-17672					
	FULL MARKET VALUE	163,700				

53.082-1-5	6721 Sh 56			53.082-1-5		1-213- 9
Hallada Robert	220 2 Family Res		COUNTY TAXABLE VALUE	53,500		
6725 State Highway 56	Potsdam 2 407402	15,500	TOWN TAXABLE VALUE	53,500		
Potsdam, NY 13676	X	53,500	SCHOOL TAXABLE VALUE	53,500		
	X		FD034 Potsdam Fire Prot	53,500	TO M	
	X					
	FRNT 100.00 DPTH 300.00					
	EAST-0329688 NRTH-1712467					
	DEED BOOK 920 PG-00328					
	FULL MARKET VALUE	53,500				

STATE OF NEW YORK
COUNTY - St Lawrence
TOWN - Potsdam
SWIS - 407489

2 0 1 6 T E N T A T I V E A S S E S S M E N T R O L L
T A X A B L E SECTION OF THE ROLL - 1

PAGE 1153
VALUATION DATE-JUL 01, 2015
TAXABLE STATUS DATE-MAR 01, 2016

TAX MAP NUMBER SEQUENCE
UNIFORM PERCENT OF VALUE IS 100.00
UNIFORM PERCENT OF VALUE IS 100.00

TAX MAP PARCEL NUMBER	PROPERTY LOCATION & CLASS	ASSESSMENT	EXEMPTION CODE-----	COUNTY-----	TOWN-----	SCHOOL	
CURRENT OWNERS NAME	SCHOOL DISTRICT	LAND	TAX DESCRIPTION	TAXABLE VALUE			
CURRENT OWNERS ADDRESS	PARCEL SIZE/GRID COORD	TOTAL	SPECIAL DISTRICTS			ACCOUNT NO.	

53.082-1-6	6725 Sh 56	50 PCT OF VALUE USED FOR EXEMPTION PURPOSES		53.082-1-6		*****	
Hallada Robert G	220 2 Family Res		VET COM CT 41131	0	13,138	13,138	0
6725 State Highway 56	Potsdam 2 407402	15,800	VET DIS CT 41141	0	7,883	7,883	0
Potsdam, NY 13676	X	105,100	Enhanced S 41834	0	0	0	65,300
	X		COUNTY TAXABLE VALUE		84,079		
	X		TOWN TAXABLE VALUE		84,079		
	FRNT 100.00 DPTH 450.00		SCHOOL TAXABLE VALUE		39,800		
	EAST-0329636 NRTH-1712565		FD034 Potsdam Fire Prot		105,100	TO M	
	DEED BOOK 1113 PG-245						
	FULL MARKET VALUE	105,100					

53.082-1-7	6729 Sh 56			53.082-1-7		*****	
Hallada Robert	210 1 Family Res		COUNTY TAXABLE VALUE		17,300		1-213-11
6725 State Highway 56	Potsdam 2 407402	7,700	TOWN TAXABLE VALUE		17,300		
Potsdam, NY 13676	X	17,300	SCHOOL TAXABLE VALUE		17,300		
	X		FD034 Potsdam Fire Prot		17,300	TO M	
	X						
	FRNT 50.00 DPTH 300.00						
	EAST-0329693 NRTH-1712643						
	DEED BOOK 920 PG-00328						
	FULL MARKET VALUE	17,300					

53.082-1-8	6733 Sh 56			53.082-1-8		*****	
Hallada Robert	210 1 Family Res		COUNTY TAXABLE VALUE		23,600		1-213- 8
6725 State Highway 56	Potsdam 2 407402	12,400	TOWN TAXABLE VALUE		23,600		
Potsdam, NY 13676	X	23,600	SCHOOL TAXABLE VALUE		23,600		
	X		FD034 Potsdam Fire Prot		23,600	TO M	
	X						
	FRNT 80.00 DPTH 300.00						
	EAST-0329697 NRTH-1712773						
	DEED BOOK 920 PG-00328						
	FULL MARKET VALUE	23,600					

53.082-1-9	6737 Sh 56			53.082-1-9		*****	
Sweet Gary F	210 1 Family Res		VET COM CT 41131	0	7,225	7,225	0
6737 State Highway 56	Potsdam 2 407402	11,300	Enhanced S 41834	0	0	0	28,900
Potsdam, NY 13676	X	28,900	COUNTY TAXABLE VALUE		21,675		
	X		TOWN TAXABLE VALUE		21,675		
	X		SCHOOL TAXABLE VALUE		0		
	FRNT 75.00 DPTH 200.00		FD034 Potsdam Fire Prot		28,900	TO M	
	EAST-0329743 NRTH-1712859						
	DEED BOOK 1113 PG-785						
	FULL MARKET VALUE	28,900					

STATE OF NEW YORK
COUNTY - St Lawrence
TOWN - Potsdam
SWIS - 407489

2 0 1 6 T E N T A T I V E A S S E S S M E N T R O L L
T A X A B L E SECTION OF THE ROLL - 1

PAGE 1154
VALUATION DATE-JUL 01, 2015
TAXABLE STATUS DATE-MAR 01, 2016

TAX MAP NUMBER SEQUENCE
UNIFORM PERCENT OF VALUE IS 100.00
UNIFORM PERCENT OF VALUE IS 100.00

TAX MAP PARCEL NUMBER	PROPERTY LOCATION & CLASS	ASSESSMENT	EXEMPTION CODE	COUNTY	TOWN	SCHOOL
CURRENT OWNERS NAME	SCHOOL DISTRICT	LAND	TAX DESCRIPTION	TAXABLE VALUE		
CURRENT OWNERS ADDRESS	PARCEL SIZE/GRID COORD	TOTAL	SPECIAL DISTRICTS	ACCOUNT NO.		

53.082-1-10	6739 Sh 56			53.082-1-10		1-238- 1
LaBrake Leona (LU)	210 1 Family Res		Enhanced S 41834	0	0	0 60,900
6739 State Highway 56	Potsdam 2 407402	11,300	COUNTY TAXABLE VALUE	60,900		
Potsdam, NY 13676	2003sp55000	60,900	TOWN TAXABLE VALUE	60,900		
	X		SCHOOL TAXABLE VALUE	0		
	X		FD034 Potsdam Fire Prot	60,900	TO M	
	FRNT 75.00 DPTH 200.00					
	EAST-0329740 NRTH-1712932					
	DEED BOOK 2010 PG-12372					
	FULL MARKET VALUE	60,900				

53.082-1-11	6743 Sh 56			53.082-1-11		1-230-14
Layaw Paul (LU)	210 1 Family Res		VET WAR CT 41121	0	10,710	10,710 0
Layaw Jonathan P	Potsdam 2 407402	11,300	Enhanced S 41834	0	0	0 65,300
6743 State Highway 56	X	71,400	COUNTY TAXABLE VALUE	60,690		
Potsdam, NY 13676	X		TOWN TAXABLE VALUE	60,690		
	X		SCHOOL TAXABLE VALUE	6,100		
	FRNT 75.00 DPTH 200.00		FD034 Potsdam Fire Prot	71,400	TO M	
	EAST-0329739 NRTH-1713013					
	DEED BOOK 2008 PG-18773					
	FULL MARKET VALUE	71,400				

53.082-1-12.1	6747 Sh 56			53.082-1-12.1		1-234-12
Maroney Timothy J	411 Apartment		COUNTY TAXABLE VALUE	110,000		
Maroney Thomas J	Potsdam 2 407402	50,000	TOWN TAXABLE VALUE	110,000		
980 County Route 35	Re: T & T Auto Repair Sho	110,000	SCHOOL TAXABLE VALUE	110,000		
Potsdam, NY 13676	X		FD034 Potsdam Fire Prot	110,000	TO M	
	X					
	ACRES 1.40					
	EAST-3296901 NRTH-1713156					
	DEED BOOK 2003 PG-2943					
	FULL MARKET VALUE	110,000				

53.082-1-13.2	6757 SH 56			53.082-1-13.2		
Gulf Management LLC	411 Apartment		COUNTY TAXABLE VALUE	119,500		
PO Box 297	Potsdam 2 407402	85,000	TOWN TAXABLE VALUE	119,500		
Colton, NY 13625	2010sp210,000	119,500	SCHOOL TAXABLE VALUE	119,500		
	x		FD034 Potsdam Fire Prot	119,500	TO M	
	Cedar Court					
	ACRES 2.00					
	EAST-0329693 NRTH-1713405					
	DEED BOOK 2010 PG-18086					
	FULL MARKET VALUE	119,500				

STATE OF NEW YORK
COUNTY - St Lawrence
TOWN - Potsdam
SWIS - 407489

2 0 1 6 T E N T A T I V E A S S E S S M E N T R O L L
T A X A B L E SECTION OF THE ROLL - 1

PAGE 1155
VALUATION DATE-JUL 01, 2015
TAXABLE STATUS DATE-MAR 01, 2016

TAX MAP NUMBER SEQUENCE
UNIFORM PERCENT OF VALUE IS 100.00
UNIFORM PERCENT OF VALUE IS 100.00

TAX MAP PARCEL NUMBER	PROPERTY LOCATION & CLASS	ASSESSMENT	EXEMPTION CODE	COUNTY	TOWN	SCHOOL
CURRENT OWNERS NAME	SCHOOL DISTRICT	LAND	TAX DESCRIPTION	TAXABLE VALUE		
CURRENT OWNERS ADDRESS	PARCEL SIZE/GRID COORD	TOTAL	SPECIAL DISTRICTS	ACCOUNT NO.		

53.082-1-14	Sh 56			53.082-1-14		*****
VanArsdale Mikel	314 Rural vac<10		COUNTY TAXABLE VALUE	4,500		1-233- 9
6764 State Highway 56	Potsdam 2 407402	4,500	TOWN TAXABLE VALUE	4,500		
Potsdam, NY 13676	X	4,500	SCHOOL TAXABLE VALUE	4,500		
	1085sp2000		FD034 Potsdam Fire Prot	4,500	TO M	
	X					
	FRNT 100.00 DPTH 300.00					
	EAST-0330050 NRTH-1713482					
	DEED BOOK 2012 PG-6842					
	FULL MARKET VALUE	4,500				

53.082-1-15	6756 Sh 56			53.082-1-15		*****
Schober Brenda L	210 1 Family Res		Basic Star 41854	0	0	1-238- 3
6756 State Highway 56	Potsdam 2 407402	15,500	COUNTY TAXABLE VALUE	71,900		30,000
Potsdam, NY 13676-3554	X	71,900	TOWN TAXABLE VALUE	71,900		
	X		SCHOOL TAXABLE VALUE	41,900		
	1184sp32000		FD034 Potsdam Fire Prot	71,900	TO M	
	FRNT 100.00 DPTH 300.00					
	EAST-0330041 NRTH-1713371					
	DEED BOOK 2009 PG-20517					
	FULL MARKET VALUE	71,900				

53.082-1-16	Sh 56			53.082-1-16		*****
Schober Brenda L	314 Rural vac<10		COUNTY TAXABLE VALUE	2,700		1-238- 2
6756 State Highway 56	Potsdam 2 407402	2,700	TOWN TAXABLE VALUE	2,700		
Potsdam, NY 13676-3554	X	2,700	SCHOOL TAXABLE VALUE	2,700		
	X		FD034 Potsdam Fire Prot	2,700	TO M	
	X					
	FRNT 50.00 DPTH 300.00					
	EAST-0330045 NRTH-1713311					
	DEED BOOK 2009 PG-20517					
	FULL MARKET VALUE	2,700				

53.082-1-17	6748 Sh 56			53.082-1-17		*****
Weller Gloria Ann	210 1 Family Res		Aged - Cou 41802	0	42,300	0
6748 State Highway 56	Potsdam 2 407402	23,200	Aged - Tow 41803	0	0	47,000
Potsdam, NY 13676	X	94,000	Aged - Sch 41804	0	0	0
	X		Enhanced S 41834	0	0	0
	X		COUNTY TAXABLE VALUE	51,700		42,300
	ACRES 1.70		TOWN TAXABLE VALUE	47,000		51,700
	EAST-0330040 NRTH-1713164		SCHOOL TAXABLE VALUE	0		
	DEED BOOK 851 PG-00164		FD034 Potsdam Fire Prot	94,000	TO M	
	FULL MARKET VALUE	94,000				

STATE OF NEW YORK
COUNTY - St Lawrence
TOWN - Potsdam
SWIS - 407489

2 0 1 6 T E N T A T I V E A S S E S S M E N T R O L L
T A X A B L E SECTION OF THE ROLL - 1

PAGE 1156
VALUATION DATE-JUL 01, 2015
TAXABLE STATUS DATE-MAR 01, 2016

TAX MAP NUMBER SEQUENCE
UNIFORM PERCENT OF VALUE IS 100.00
UNIFORM PERCENT OF VALUE IS 100.00

TAX MAP PARCEL NUMBER	PROPERTY LOCATION & CLASS	ASSESSMENT	EXEMPTION CODE	COUNTY	TOWN	SCHOOL
CURRENT OWNERS NAME	SCHOOL DISTRICT	LAND	TAX DESCRIPTION	TAXABLE VALUE		
CURRENT OWNERS ADDRESS	PARCEL SIZE/GRID COORD	TOTAL	SPECIAL DISTRICTS	ACCOUNT NO.		

53.082-1-18	6738 Sh 56			53.082-1-18		*****
Hunkins Trust David	464 Office bldg.		COUNTY TAXABLE VALUE	145,000		1-168- 1
128 Juniperus Dr	Potsdam 2 407402	60,000	TOWN TAXABLE VALUE	145,000		
Safety Harbor, FL 34695	Re:ncc Systems Inc.	145,000	SCHOOL TAXABLE VALUE	145,000		
	X		FD034 Potsdam Fire Prot	145,000 TO M		
	ACRES 1.40					
	EAST-0330040 NRTH-1712900					
	DEED BOOK 2007 PG-16765					
	FULL MARKET VALUE	145,000				

53.082-1-19	6732 Sh 56			53.082-1-19		*****
Wagstaff Daisy	210 1 Family Res		Enhanced S 41834	0	0	1-284- 5
6732 State Highway 56	Potsdam 2 407402	15,500	COUNTY TAXABLE VALUE	59,500		59,500
Potsdam, NY 13676	X	59,500	TOWN TAXABLE VALUE	59,500		
	X		SCHOOL TAXABLE VALUE	0		
	X		FD034 Potsdam Fire Prot	59,500 TO M		
	FRNT 100.00 DPTH 300.00					
	EAST-0330049 NRTH-1712774					
	DEED BOOK 994 PG-00475					
	FULL MARKET VALUE	59,500				

53.082-1-20	6728 Sh 56			53.082-1-20		*****
Robison & Smith Of Potsdam Inc	484 1 use sm bld		COUNTY TAXABLE VALUE	106,000		1-167- 7
335 N Main St	Potsdam 2 407402	50,000	TOWN TAXABLE VALUE	106,000		
Gloversville, NY 12078	92sp106,000	106,000	SCHOOL TAXABLE VALUE	106,000		
	86sp25000/ 97Sp80000		FD034 Potsdam Fire Prot	106,000 TO M		
	X					
	ACRES 1.30					
	EAST-0330039 NRTH-1712624					
	DEED BOOK 1105 PG-906					
	FULL MARKET VALUE	106,000				

53.082-1-21	6722 Sh 56			53.082-1-21		*****
Fiacco Matthew S	210 1 Family Res		Basic Star 41854	0	0	1-181- 5
6722 State Highway 56	Potsdam 2 407402	15,500	COUNTY TAXABLE VALUE	78,800		30,000
Potsdam, NY 13676	X	78,800	TOWN TAXABLE VALUE	78,800		
	X		SCHOOL TAXABLE VALUE	48,800		
	X		FD034 Potsdam Fire Prot	78,800 TO M		
	FRNT 100.00 DPTH 300.00					
	BANK8888869					
	EAST-0330035 NRTH-1712478					
	DEED BOOK 2014 PG-1389					
	FULL MARKET VALUE	78,800				

STATE OF NEW YORK
 COUNTY - St Lawrence
 TOWN - Potsdam
 SWIS - 407489

2 0 1 6 T E N T A T I V E A S S E S S M E N T R O L L
 T A X A B L E SECTION OF THE ROLL - 1

PAGE 1157
 VALUATION DATE-JUL 01, 2015
 TAXABLE STATUS DATE-MAR 01, 2016

TAX MAP NUMBER SEQUENCE
 UNIFORM PERCENT OF VALUE IS 100.00
 UNIFORM PERCENT OF VALUE IS 100.00

TAX MAP PARCEL NUMBER	PROPERTY LOCATION & CLASS	ASSESSMENT	EXEMPTION CODE	COUNTY	TOWN	SCHOOL
CURRENT OWNERS NAME	SCHOOL DISTRICT	LAND	TAX DESCRIPTION	TAXABLE VALUE		
CURRENT OWNERS ADDRESS	PARCEL SIZE/GRID COORD	TOTAL	SPECIAL DISTRICTS	ACCOUNT NO.		

6706, 6716	Sh 56			53.082-1-22		*****
53.082-1-22	431 Auto dealer		COUNTY TAXABLE VALUE	700,000		1-203- 1
Northern Group Properties	Potsdam 2 407402	121,100	TOWN TAXABLE VALUE	700,000		
PO Box 5208	Re:honda Country North	700,000	SCHOOL TAXABLE VALUE	700,000		
Potsdam, NY 13676	Ref:1038-55 & 1038-57		FD034 Potsdam Fire Prot	700,000 TO M		
	X					
	ACRES 3.10					
	EAST-0330060 NRTH-1712134					
	DEED BOOK 1038 PG-00053					
	FULL MARKET VALUE	700,000				

	Off Sh 56			53.082-1-23		*****
53.082-1-23	331 Com vac w/im		COUNTY TAXABLE VALUE	28,000		
Fadden-Close Jennifer	Potsdam 2 407402	12,000	TOWN TAXABLE VALUE	28,000		
Close Thomas	2002sp2500	28,000	SCHOOL TAXABLE VALUE	28,000		
PO Box 5208	ACRES 2.10		FD034 Potsdam Fire Prot	28,000 TO M		
Potsdam, NY 13676	EAST-0330286 NRTH-1712213					
	DEED BOOK 2003 PG-2467					
	FULL MARKET VALUE	28,000				

STATE OF NEW YORK
 COUNTY - St Lawrence
 TOWN - Potsdam
 SWIS - 407489

2 0 1 6 T E N T A T I V E A S S E S S M E N T R O L L
 T A X A B L E S E C T I O N O F T H E R O L L - 1
 M A P S E C T I O N - 053
 S U B - S E C T I O N - 082
 U N I F O R M P E R C E N T O F V A L U E I S 100.00

PAGE 1158
 VALUATION DATE-JUL 01, 2015
 TAXABLE STATUS DATE-MAR 01, 2016
 RPS150/V04/L015
 CURRENT DATE 5/02/2016

*** S P E C I A L D I S T R I C T S U M M A R Y ***

CODE	DISTRICT NAME	TOTAL PARCELS	EXTENSION TYPE	EXTENSION VALUE	AD VALOREM VALUE	EXEMPT AMOUNT	TAXABLE VALUE
FD034	Potsdam Fire P	23	TOTAL M		2321,200		2321,200

*** S C H O O L D I S T R I C T S U M M A R Y ***

CODE	DISTRICT NAME	TOTAL PARCELS	ASSESSED LAND	ASSESSED TOTAL	EXEMPT AMOUNT	TOTAL TAXABLE	STAR AMOUNT	STAR TAXABLE
407402	Potsdam 2	23	788,400	2321,200	42,300	2278,900	391,600	1887,300
	S U B - T O T A L	23	788,400	2321,200	42,300	2278,900	391,600	1887,300
	T O T A L	23	788,400	2321,200	42,300	2278,900	391,600	1887,300

*** S Y S T E M C O D E S S U M M A R Y ***

NO SYSTEM EXEMPTIONS AT THIS LEVEL

*** E X E M P T I O N S U M M A R Y ***

CODE	DESCRIPTION	TOTAL PARCELS	COUNTY	TOWN	SCHOOL
41121	VET WAR CT	1	10,710	10,710	
41131	VET COM CT	2	20,363	20,363	
41141	VET DIS CT	1	7,883	7,883	
41802	Aged - Cou	1	42,300		
41803	Aged - Tow	1		47,000	
41804	Aged - Sch	1			42,300
41834	Enhanced S	6			331,600
41854	Basic Star	2			60,000
	T O T A L	15	81,256	85,956	433,900

STATE OF NEW YORK
COUNTY - St Lawrence
TOWN - Potsdam
SWIS - 407489

2 0 1 6 T E N T A T I V E A S S E S S M E N T R O L L
T A X A B L E SECTION OF THE ROLL - 1
M A P S E C T I O N - 053
S U B - S E C T I O N - 082
UNIFORM PERCENT OF VALUE IS 100.00

PAGE 1159
VALUATION DATE-JUL 01, 2015
TAXABLE STATUS DATE-MAR 01, 2016
RPS150/V04/L015
CURRENT DATE 5/02/2016

*** G R A N D T O T A L S ***

ROLL SEC	DESCRIPTION	TOTAL PARCELS	ASSESSED LAND	ASSESSED TOTAL	TAXABLE COUNTY	TAXABLE TOWN	TAXABLE SCHOOL	STAR TAXABLE
1	TAXABLE	23	788,400	2321,200	2239,944	2235,244	2278,900	1887,300

STATE OF NEW YORK
COUNTY - St Lawrence
TOWN - Potsdam
SWIS - 407489

2 0 1 6 T E N T A T I V E A S S E S S M E N T R O L L
T A X A B L E SECTION OF THE ROLL - 1

PAGE 1160
VALUATION DATE-JUL 01, 2015
TAXABLE STATUS DATE-MAR 01, 2016

TAX MAP NUMBER SEQUENCE
UNIFORM PERCENT OF VALUE IS 100.00
UNIFORM PERCENT OF VALUE IS 100.00

TAX MAP PARCEL NUMBER	PROPERTY LOCATION & CLASS	ASSESSMENT	EXEMPTION CODE	COUNTY	TOWN	SCHOOL
CURRENT OWNERS NAME	SCHOOL DISTRICT	LAND	TAX DESCRIPTION	TAXABLE VALUE		
CURRENT OWNERS ADDRESS	PARCEL SIZE/GRID COORD	TOTAL	SPECIAL DISTRICTS	ACCOUNT NO.		

54.001-3-1.1	353 Pleasant Valley & 337 Ada			54.001-3-1.1		*****
Hooper Gary	240 Rural res		Enhanced S 41834	0	0	1-219- 9
Hooper Mary Ellen	Potsdam 2 407402	70,000	COUNTY TAXABLE VALUE	160,100		
353 Pleasant Valley Rd	X	160,100	TOWN TAXABLE VALUE	160,100		
Norwood, NY 13668	X		SCHOOL TAXABLE VALUE	94,800		
	X		FD034 Potsdam Fire Prot	160,100 TO M		
	ACRES 90.30					
	EAST-0336725 NRTH-1721416					
	DEED BOOK 806 PG-00332					
	FULL MARKET VALUE	160,100				

54.001-3-1.2	283 Adams Rd			54.001-3-1.2		*****
Hooper Roderick	210 1 Family Res		Basic Star 41854	0	0	30,000
Hooper Michelle	Potsdam 2 407402	16,800	COUNTY TAXABLE VALUE	82,400		
283 Adams Rd	X	82,400	TOWN TAXABLE VALUE	82,400		
Norwood, NY 13668	X		SCHOOL TAXABLE VALUE	52,400		
	X		FD034 Potsdam Fire Prot	82,400 TO M		
	ACRES 1.83					
	EAST-0336422 NRTH-1722476					
	DEED BOOK 1070 PG-1037					
	FULL MARKET VALUE	82,400				

54.001-3-2	Pleasant Valley Rd			54.001-3-2		*****
Peterson Eric	322 Rural vac>10				1-254- 9	
Peterson Bonnie	Potsdam 2 407402	34,000	COUNTY TAXABLE VALUE	34,000		
356 Pleasant Valley Rd	X	34,000	TOWN TAXABLE VALUE	34,000		
Norwood, NY 13668	X		SCHOOL TAXABLE VALUE	34,000		
	X		FD034 Potsdam Fire Prot	34,000 TO M		
	ACRES 48.60					
	EAST-0337765 NRTH-1720314					
	DEED BOOK 958 PG-00570					
	FULL MARKET VALUE	34,000				

54.001-3-3.1	290, 294 Pleasant Valley Rd			54.001-3-3.1		*****
Page Randel R	240 Rural res		CW_15_VET/ 41161	0	12,000	12,000 0
Page Deanna L	Potsdam 2 407402	35,500	Basic Star 41854	0	0	0 30,000
290 Pleasant Valley Rd	98sp93000	224,000	Solar Ener 49500	0	20,000	20,000 20,000
Norwood, NY 13668	2010sp205000		COUNTY TAXABLE VALUE	192,000		
	X		TOWN TAXABLE VALUE	192,000		
	ACRES 30.00		SCHOOL TAXABLE VALUE	174,000		
	EAST-0336617 NRTH-1720162		FD034 Potsdam Fire Prot	224,000 TO M		
	DEED BOOK 2010 PG-19806					
	FULL MARKET VALUE	224,000				

STATE OF NEW YORK
 COUNTY - St Lawrence
 TOWN - Potsdam
 SWIS - 407489

2 0 1 6 T E N T A T I V E A S S E S S M E N T R O L L
 T A X A B L E SECTION OF THE ROLL - 1

PAGE 1161
 VALUATION DATE-JUL 01, 2015
 TAXABLE STATUS DATE-MAR 01, 2016

TAX MAP NUMBER SEQUENCE
 UNIFORM PERCENT OF VALUE IS 100.00
 UNIFORM PERCENT OF VALUE IS 100.00

TAX MAP PARCEL NUMBER	PROPERTY LOCATION & CLASS	ASSESSMENT	EXEMPTION CODE	COUNTY	TOWN	SCHOOL	ACCOUNT NO.
CURRENT OWNERS NAME	SCHOOL DISTRICT	LAND	TAX DESCRIPTION	TAXABLE VALUE			
CURRENT OWNERS ADDRESS	PARCEL SIZE/GRID COORD	TOTAL	SPECIAL DISTRICTS				
***** 54.001-3-4 *****							
54.001-3-4	347A Pleasant Valley Rd		Basic Star 41854	0	0	0	30,000
Merriman Charles	210 1 Family Res						
	Potsdam 2 407402	17,400	COUNTY TAXABLE VALUE		199,300		
Merriman Donna	X	199,300	TOWN TAXABLE VALUE		199,300		
PO Box 385	X		SCHOOL TAXABLE VALUE		169,300		
Potsdam, NY 13676	X		FD034 Potsdam Fire Prot		199,300 TO M		
	ACRES 2.37						
	EAST-0336336 NRTH-1720876						
	DEED BOOK 1015 PG-00858						
	FULL MARKET VALUE	199,300					
***** 54.001-3-5 *****							
54.001-3-5	347B Pleasant Valley Rd		Basic Star 41854	0	0	0	30,000
Merriman Betty	210 1 Family Res						
	Potsdam 2 407402	18,000	COUNTY TAXABLE VALUE		220,000		
PO Box 385	X	220,000	TOWN TAXABLE VALUE		220,000		
Potsdam, NY 13676	X		SCHOOL TAXABLE VALUE		190,000		
	X		FD034 Potsdam Fire Prot		220,000 TO M		
	ACRES 3.00						
	EAST-0336444 NRTH-1721092						
	DEED BOOK 1034 PG-00959						
	FULL MARKET VALUE	220,000					
***** 54.001-3-6 *****							
54.001-3-6	Off Adams Rd						
Merriman Charles	314 Rural vac<10		COUNTY TAXABLE VALUE		1,500		
	Potsdam 2 407402	1,500	TOWN TAXABLE VALUE		1,500		
Merriman Betty	ACRES 2.20	1,500	SCHOOL TAXABLE VALUE		1,500		
PO Box 385	EAST-0336521 NRTH-1722936		FD034 Potsdam Fire Prot		1,500 TO M		
Potsdam, NY 13676	DEED BOOK 2006 PG-13394						
	FULL MARKET VALUE	1,500					

STATE OF NEW YORK
 COUNTY - St Lawrence
 TOWN - Potsdam
 SWIS - 407489

2 0 1 6 T E N T A T I V E A S S E S S M E N T R O L L
 T A X A B L E S E C T I O N O F T H E R O L L - 1
 M A P S E C T I O N - 054
 S U B - S E C T I O N - 001
 U N I F O R M P E R C E N T O F V A L U E I S 100.00

PAGE 1162
 VALUATION DATE-JUL 01, 2015
 TAXABLE STATUS DATE-MAR 01, 2016
 RPS150/V04/L015
 CURRENT DATE 5/02/2016

*** S P E C I A L D I S T R I C T S U M M A R Y ***

CODE	DISTRICT NAME	TOTAL PARCELS	EXTENSION TYPE	EXTENSION VALUE	AD VALOREM VALUE	EXEMPT AMOUNT	TAXABLE VALUE
FD034	Potsdam Fire P	7	TOTAL M		921,300		921,300

*** S C H O O L D I S T R I C T S U M M A R Y ***

CODE	DISTRICT NAME	TOTAL PARCELS	ASSESSED LAND	ASSESSED TOTAL	EXEMPT AMOUNT	TOTAL TAXABLE	STAR AMOUNT	STAR TAXABLE
407402	Potsdam 2	7	193,200	921,300	20,000	901,300	185,300	716,000
	S U B - T O T A L	7	193,200	921,300	20,000	901,300	185,300	716,000
	T O T A L	7	193,200	921,300	20,000	901,300	185,300	716,000

*** S Y S T E M C O D E S S U M M A R Y ***

NO SYSTEM EXEMPTIONS AT THIS LEVEL

*** E X E M P T I O N S U M M A R Y ***

CODE	DESCRIPTION	TOTAL PARCELS	COUNTY	TOWN	SCHOOL
41161	CW_15_VET/	1	12,000	12,000	
41834	Enhanced S	1			65,300
41854	Basic Star	4			120,000
49500	Solar Ener	1	20,000	20,000	20,000
	T O T A L	7	32,000	32,000	205,300

STATE OF NEW YORK
COUNTY - St Lawrence
TOWN - Potsdam
SWIS - 407489

2 0 1 6 T E N T A T I V E A S S E S S M E N T R O L L
T A X A B L E SECTION OF THE ROLL - 1
M A P S E C T I O N - 054
S U B - S E C T I O N - 001
UNIFORM PERCENT OF VALUE IS 100.00

PAGE 1163
VALUATION DATE-JUL 01, 2015
TAXABLE STATUS DATE-MAR 01, 2016
RPS150/V04/L015
CURRENT DATE 5/02/2016

*** G R A N D T O T A L S ***

ROLL SEC	DESCRIPTION	TOTAL PARCELS	ASSESSED LAND	ASSESSED TOTAL	TAXABLE COUNTY	TAXABLE TOWN	TAXABLE SCHOOL	STAR TAXABLE
1	TAXABLE	7	193,200	921,300	889,300	889,300	901,300	716,000

STATE OF NEW YORK
COUNTY - St Lawrence
TOWN - Potsdam
SWIS - 407489

2 0 1 6 T E N T A T I V E A S S E S S M E N T R O L L
T A X A B L E SECTION OF THE ROLL - 1

PAGE 1164
VALUATION DATE-JUL 01, 2015
TAXABLE STATUS DATE-MAR 01, 2016

TAX MAP NUMBER SEQUENCE
UNIFORM PERCENT OF VALUE IS 100.00
UNIFORM PERCENT OF VALUE IS 100.00

TAX MAP PARCEL NUMBER	PROPERTY LOCATION & CLASS	ASSESSMENT	EXEMPTION CODE	COUNTY	TOWN	SCHOOL
CURRENT OWNERS NAME	SCHOOL DISTRICT	LAND	TAX DESCRIPTION	TAXABLE VALUE		
CURRENT OWNERS ADDRESS	PARCEL SIZE/GRID COORD	TOTAL	SPECIAL DISTRICTS	ACCOUNT NO.		

54.003-1-1.1	579 May Rd			54.003-1-1.1		*****
Sorensen Ronald	240 Rural res		COUNTY TAXABLE VALUE			1-178-12.2
Sorensen Hilda	Potsdam 2 407402	41,800	TOWN TAXABLE VALUE			
2 Point Comfort Rd	X	136,300	SCHOOL TAXABLE VALUE			
Ogdensburg, NY 13669	X		FD034 Potsdam Fire Prot			
	ACRES 37.90					
	EAST-0338609 NRTH-1719103					
	DEED BOOK 2013 PG-1731					
	FULL MARKET VALUE	136,300				

54.003-1-2.2	May Rd			54.003-1-2.2		*****
Gooshaw Edward	314 Rural vac<10		COUNTY TAXABLE VALUE			1-181-10.2
Gooshaw Mary	Potsdam 2 407402	8,600	TOWN TAXABLE VALUE			
124 Goldie Ln	2000sp8500	8,600	SCHOOL TAXABLE VALUE			
Madrid, NY 13660	X		FD034 Potsdam Fire Prot			
	0984sp1500					
	ACRES 2.00					
	EAST-0339497 NRTH-1718605					
	DEED BOOK 2000 PG-21332					
	FULL MARKET VALUE	8,600				

54.003-1-2.12	562 May Rd			54.003-1-2.12		*****
Mackinnon-St.Clair Mary	210 1 Family Res		Enhanced S 41834	0	0	65,300
562 May Rd	Potsdam 2 407402	18,500	COUNTY TAXABLE VALUE			
Potsdam, NY 13676	05/03sp125000	151,700	TOWN TAXABLE VALUE			
	X		SCHOOL TAXABLE VALUE			
	X		FD034 Potsdam Fire Prot			
	ACRES 3.50					
	EAST-0339172 NRTH-1718216					
	DEED BOOK 2003 PG-9113					
	FULL MARKET VALUE	151,700				

54.003-1-2.111	578A May Rd			54.003-1-2.111		*****
Carey Timothy W	240 Rural res		Basic Star 41854	0	0	30,000
Carey Elizabeth A	Potsdam 2 407402	32,600	COUNTY TAXABLE VALUE			
578A May Rd	Ref1045-507	149,600	TOWN TAXABLE VALUE			
Potsdam, NY 13676	X		SCHOOL TAXABLE VALUE			
	X		FD034 Potsdam Fire Prot			
	ACRES 24.10					
	EAST-0339843 NRTH-1717157					
	DEED BOOK 1043 PG-00941					
	FULL MARKET VALUE	149,600				

STATE OF NEW YORK
 COUNTY - St Lawrence
 TOWN - Potsdam
 SWIS - 407489

2 0 1 6 T E N T A T I V E A S S E S S M E N T R O L L
 T A X A B L E SECTION OF THE ROLL - 1

PAGE 1165
 VALUATION DATE-JUL 01, 2015
 TAXABLE STATUS DATE-MAR 01, 2016

TAX MAP NUMBER SEQUENCE
 UNIFORM PERCENT OF VALUE IS 100.00
 UNIFORM PERCENT OF VALUE IS 100.00

TAX MAP PARCEL NUMBER	PROPERTY LOCATION & CLASS	ASSESSMENT	EXEMPTION CODE	COUNTY	TOWN	SCHOOL	ACCOUNT NO.
CURRENT OWNERS NAME	SCHOOL DISTRICT	LAND	TAX DESCRIPTION	TAXABLE VALUE			
CURRENT OWNERS ADDRESS	PARCEL SIZE/GRID COORD	TOTAL	SPECIAL DISTRICTS				
***** 54.003-1-2.113 *****							
54.003-1-2.113	578B May Rd 240 Rural res		COUNTY TAXABLE VALUE	257,200			
Goosshaw Edward	Potsdam 2 407402	31,700	TOWN TAXABLE VALUE	257,200			
Goosshaw Mary	2000sp70000	257,200	SCHOOL TAXABLE VALUE	257,200			
124 Goldie Ln	X		FD034 Potsdam Fire Prot	257,200	TO	M	
Madrid, NY 13660	X						
	ACRES 22.40						
	EAST-0340146 NRTH-1717416						
	DEED BOOK 2000 PG-20945						
	FULL MARKET VALUE	257,200					
***** 54.003-1-3.2 *****							
54.003-1-3.2	524 May Rd 240 Rural res		Basic Star 41854	0	0	0	30,000
Covell Kristopher	Potsdam 2 407402	26,700	COUNTY TAXABLE VALUE	159,400			
524 May Rd	2007sp18500	159,400	TOWN TAXABLE VALUE	159,400			
Potsdam, NY 13676	ACRES 12.40 BANK8888111		SCHOOL TAXABLE VALUE	129,400			
	EAST-0339197 NRTH-1716390		FD034 Potsdam Fire Prot	159,400	TO	M	
	DEED BOOK 2007 PG-16530						
	FULL MARKET VALUE	159,400					
***** 54.003-1-3.11 *****							
54.003-1-3.11	May Rd 322 Rural vac>10		COUNTY TAXABLE VALUE	14,500			1-178-12. 4
Schaffer Paul	Potsdam 2 407402	14,500	TOWN TAXABLE VALUE	14,500			
Schaffer Eileen	98sp93500	14,500	SCHOOL TAXABLE VALUE	14,500			
663 County Route 59	90sp136000		FD034 Potsdam Fire Prot	14,500	TO	M	
Potsdam, NY 13676	X						
	ACRES 11.50						
	EAST-0339323 NRTH-1716789						
	DEED BOOK 1998 PG-12125						
	FULL MARKET VALUE	14,500					
***** 54.003-1-3.12 *****							
54.003-1-3.12	540 May Rd 240 Rural res		VET COM CT 41131	0	20,000	20,000	0
Agen Abner N Jr	Potsdam 2 407402	29,900	VET DIS CT 41141	0	40,000	40,000	0
Agen Catherine A	2010sp 150000	156,400	Basic Star 41854	0	0	0	30,000
540 May Rd	x		COUNTY TAXABLE VALUE	96,400			
Potsdam, NY 13676	x		TOWN TAXABLE VALUE	96,400			
	ACRES 29.60 BANK8888209		SCHOOL TAXABLE VALUE	126,400			
	EAST-0339347 NRTH-1716781		FD034 Potsdam Fire Prot	156,400	TO	M	
	DEED BOOK 2010 PG-1255						
	FULL MARKET VALUE	156,400					

STATE OF NEW YORK
COUNTY - St Lawrence
TOWN - Potsdam
SWIS - 407489

2 0 1 6 T E N T A T I V E A S S E S S M E N T R O L L
T A X A B L E SECTION OF THE ROLL - 1

PAGE 1166
VALUATION DATE-JUL 01, 2015
TAXABLE STATUS DATE-MAR 01, 2016

TAX MAP NUMBER SEQUENCE
UNIFORM PERCENT OF VALUE IS 100.00
UNIFORM PERCENT OF VALUE IS 100.00

TAX MAP PARCEL NUMBER	PROPERTY LOCATION & CLASS	ASSESSMENT	EXEMPTION CODE	COUNTY	TOWN	SCHOOL
CURRENT OWNERS NAME	SCHOOL DISTRICT	LAND	TAX DESCRIPTION	TAXABLE VALUE		
CURRENT OWNERS ADDRESS	PARCEL SIZE/GRID COORD	TOTAL	SPECIAL DISTRICTS			ACCOUNT NO.

54.003-1-4	508 May Rd			54.003-1-4		1-270-14
Johnson Glenn	240 Rural res		Basic Star 41854	0	0	30,000
Steggert Jocelyn	Potsdam 2 407402	48,200	COUNTY TAXABLE VALUE	162,800		
508 May Rd	98sp135000	162,800	TOWN TAXABLE VALUE	162,800		
Potsdam, NY 13676	X		SCHOOL TAXABLE VALUE	132,800		
	0584ts331		FD034 Potsdam Fire Prot	162,800 TO M		
	ACRES 55.30					
	EAST-0338912 NRTH-1715514					
	DEED BOOK 1998 PG-11400					
	FULL MARKET VALUE	162,800				

54.003-1-5	Off May Rd			54.003-1-5		1-999- 9
Connelly Stephen	323 Vacant rural		COUNTY TAXABLE VALUE	8,500		
PO Box 615	Potsdam 2 407402	8,500	TOWN TAXABLE VALUE	8,500		
Potsdam, NY 13676	ACRES 28.37	8,500	SCHOOL TAXABLE VALUE	8,500		
	EAST-0340666 NRTH-1715643		FD034 Potsdam Fire Prot	8,500 TO M		
	DEED BOOK 1102 PG-977					
	FULL MARKET VALUE	8,500				

54.003-1-6	8149A Ush 11			54.003-1-6		
French Martin	210 1 Family Res		Basic Star 41854	0	0	30,000
French Darlene	Potsdam 2 407402	22,900	COUNTY TAXABLE VALUE	105,000		
8149 US Highway 11	X	105,000	TOWN TAXABLE VALUE	105,000		
Potsdam, NY 13676	88sp28000		SCHOOL TAXABLE VALUE	75,000		
	X		FD034 Potsdam Fire Prot	105,000 TO M		
	ACRES 7.90					
	EAST-0341922 NRTH-1714930					
	DEED BOOK 1017 PG-00901					
	FULL MARKET VALUE	105,000				

54.003-1-7	8149B Ush 11			54.003-1-7		1-178- 6
Ober Sharon	210 1 Family Res		VET COM CT 41131	0	20,000	0
Hawkins Douglas R	Potsdam 2 407402	22,600	Enhanced S 41834	0	0	65,300
8149B US Highway 11	98sp70000nv	134,400	COUNTY TAXABLE VALUE	114,400		
Potsdam, NY 13676	X		TOWN TAXABLE VALUE	114,400		
	X		SCHOOL TAXABLE VALUE	69,100		
	ACRES 7.60		FD034 Potsdam Fire Prot	134,400 TO M		
	EAST-0341683 NRTH-1714865					
	DEED BOOK 2004 PG-21703					
	FULL MARKET VALUE	134,400				

54.003-1-8	Ush 11			54.003-1-8		1-290-11
Ober Sharon	314 Rural vac<10		COUNTY TAXABLE VALUE	7,400		
Hawkins Douglas	Potsdam 2 407402	7,400	TOWN TAXABLE VALUE	7,400		
8149B US Highway 11	Lot 1-7.16 A	7,400	SCHOOL TAXABLE VALUE	7,400		
Potsdam, NY 13676	Lot 3-6.16 A		FD034 Potsdam Fire Prot	7,400 TO M		
	0784sp3500					
	ACRES 7.00					
	EAST-0341497 NRTH-1714732					
	DEED BOOK 2003 PG-14711					
	FULL MARKET VALUE	7,400				

STATE OF NEW YORK
COUNTY - St Lawrence
TOWN - Potsdam
SWIS - 407489

2 0 1 6 T E N T A T I V E A S S E S S M E N T R O L L
T A X A B L E SECTION OF THE ROLL - 1

PAGE 1167
VALUATION DATE-JUL 01, 2015
TAXABLE STATUS DATE-MAR 01, 2016

TAX MAP NUMBER SEQUENCE
UNIFORM PERCENT OF VALUE IS 100.00
UNIFORM PERCENT OF VALUE IS 100.00

TAX MAP PARCEL NUMBER	PROPERTY LOCATION & CLASS	ASSESSMENT	EXEMPTION CODE	COUNTY	TOWN	SCHOOL
CURRENT OWNERS NAME	SCHOOL DISTRICT	LAND	TAX DESCRIPTION	TAXABLE VALUE		
CURRENT OWNERS ADDRESS	PARCEL SIZE/GRID COORD	TOTAL	SPECIAL DISTRICTS	ACCOUNT NO.		

54.003-1-9.1	Ush 11			54.003-1-9.1		*****
French Martin	314 Rural vac<10		COUNTY TAXABLE VALUE			1-178- 7.1
8149 US Highway 11	Potsdam 2 407402	13,800	TOWN TAXABLE VALUE			
Potsdam, NY 13676	Lot 5	13,800	SCHOOL TAXABLE VALUE			
	X		FD034 Potsdam Fire Prot			
	0884sp1000					
	ACRES 5.09					
	EAST-0342506 NRTH-1714065					
	DEED BOOK 1017 PG-00901					
	FULL MARKET VALUE	13,800				

54.003-1-9.21	8145 Ush 11			54.003-1-9.21		*****
Rutley Kimberly	210 1 Family Res		Basic Star 41854			1-178- 7.2
8145 US Highway 11	Potsdam 2 407402	20,400	COUNTY TAXABLE VALUE			30,000
Potsdam, NY 13676	X	142,300	TOWN TAXABLE VALUE			
	X		SCHOOL TAXABLE VALUE			
	0884sp1000		FD034 Potsdam Fire Prot			
	ACRES 5.40					
	EAST-0342117 NRTH-1713978					
	DEED BOOK 2003 PG-7368					
	FULL MARKET VALUE	142,300				

54.003-1-11	Ush 11			54.003-1-11		*****
Lindsey Randy	323 Vacant rural		COUNTY TAXABLE VALUE			1-231- 5
2647 State Highway 72	Potsdam 2 407402	21,500	TOWN TAXABLE VALUE			
Potsdam, NY 13676	X	21,500	SCHOOL TAXABLE VALUE			
	X		FD034 Potsdam Fire Prot			
	ACRES 32.10					
	EAST-0341380 NRTH-1714108					
	DEED BOOK 2014 PG-6559					
	FULL MARKET VALUE	21,500				

54.003-1-12	8122 Ush 11			54.003-1-12		*****
Greer Richard	210 1 Family Res		Basic Star 41854			1-248-15
Greer Lorraine	Potsdam 2 407402	19,000	COUNTY TAXABLE VALUE			30,000
8122 US Highway 11	97sp72500	133,800	TOWN TAXABLE VALUE			
Potsdam, NY 13676	X		SCHOOL TAXABLE VALUE			
	X		FD034 Potsdam Fire Prot			
	ACRES 4.00 BANK8888869					
	EAST-0342073 NRTH-1712876					
	DEED BOOK 1112 PG-1014					
	FULL MARKET VALUE	133,800				

STATE OF NEW YORK
 COUNTY - St Lawrence
 TOWN - Potsdam
 SWIS - 407489

2 0 1 6 T E N T A T I V E A S S E S S M E N T R O L L
 T A X A B L E SECTION OF THE ROLL - 1

PAGE 1168
 VALUATION DATE-JUL 01, 2015
 TAXABLE STATUS DATE-MAR 01, 2016

TAX MAP NUMBER SEQUENCE
 UNIFORM PERCENT OF VALUE IS 100.00
 UNIFORM PERCENT OF VALUE IS 100.00

TAX MAP PARCEL NUMBER	PROPERTY LOCATION & CLASS	ASSESSMENT	EXEMPTION CODE	COUNTY	TOWN	SCHOOL
CURRENT OWNERS NAME	SCHOOL DISTRICT	LAND	TAX DESCRIPTION	TAXABLE VALUE		
CURRENT OWNERS ADDRESS	PARCEL SIZE/GRID COORD	TOTAL	SPECIAL DISTRICTS	ACCOUNT NO.		

8100	Ush 11			54.003-1-13.11	13.11	*****
54.003-1-13.11	240 Rural res		COUNTY TAXABLE VALUE	54,600		1-170- 8
Baxter Scott A	Potsdam 2 407402	29,300	TOWN TAXABLE VALUE	54,600		
PO Box 239	X	54,600	SCHOOL TAXABLE VALUE	54,600		
Colton, NY 13625	X		FD034 Potsdam Fire Prot	54,600	TO M	
	ACRES 17.50					
	EAST-0341857 NRTH-1712443					
	DEED BOOK 2002 PG-5386					
	FULL MARKET VALUE	54,600				

8094	Ush 11			54.003-1-14	14	*****
54.003-1-14	210 1 Family Res		Basic Star 41854	0	0	1-188-11
Miller Cynthia	Potsdam 2 407402	12,000	Dis & Lim 41933	0	0	30,000
PO Box 484	0784qc0/0585sp7500	99,800	COUNTY TAXABLE VALUE	99,800		0
Potsdam, NY 13676	X		TOWN TAXABLE VALUE	69,860		
	FRNT 150.00 DPTH 200.00		SCHOOL TAXABLE VALUE	69,800		
	BANK8888830		FD034 Potsdam Fire Prot	99,800	TO M	
	EAST-0341630 NRTH-1712612					
	DEED BOOK 1089 PG-9					
	FULL MARKET VALUE	99,800				

8085	Ush 11			54.003-1-16	16	*****
54.003-1-16	314 Rural vac<10		COUNTY TAXABLE VALUE	2,500		1-207- 3
Sobers Sylvan	Potsdam 2 407402	2,500	TOWN TAXABLE VALUE	2,500		
138 Park Ave	99sp1000<	2,500	SCHOOL TAXABLE VALUE	2,500		
Englewood, NJ 07631	2008sp1300		FD034 Potsdam Fire Prot	2,500	TO M	
	0485sp1400					
	FRNT 180.00 DPTH 183.00					
	EAST-0341334 NRTH-1712642					
	DEED BOOK 2014 PG-15592					
	FULL MARKET VALUE	2,500				

	Ush 11			54.003-1-17	17	*****
54.003-1-17	314 Rural vac<10		COUNTY TAXABLE VALUE	1,500		1-277- 4
Premo Jason E	Potsdam 2 407402	1,500	TOWN TAXABLE VALUE	1,500		
598 Hopson Rd	99sp1000<	1,500	SCHOOL TAXABLE VALUE	1,500		
Massena, NY 13662	X		FD034 Potsdam Fire Prot	1,500	TO M	
	0485sp1400					
	FRNT 100.00 DPTH 183.00					
	EAST-0341240 NRTH-1712541					
	DEED BOOK 2009 PG-17867					
	FULL MARKET VALUE	1,500				

STATE OF NEW YORK
COUNTY - St Lawrence
TOWN - Potsdam
SWIS - 407489

2 0 1 6 T E N T A T I V E A S S E S S M E N T R O L L
T A X A B L E SECTION OF THE ROLL - 1

PAGE 1169
VALUATION DATE-JUL 01, 2015
TAXABLE STATUS DATE-MAR 01, 2016

TAX MAP NUMBER SEQUENCE
UNIFORM PERCENT OF VALUE IS 100.00
UNIFORM PERCENT OF VALUE IS 100.00

TAX MAP PARCEL NUMBER	PROPERTY LOCATION & CLASS	ASSESSMENT	EXEMPTION CODE	COUNTY	TOWN	SCHOOL
CURRENT OWNERS NAME	SCHOOL DISTRICT	LAND	TAX DESCRIPTION	TAXABLE VALUE		
CURRENT OWNERS ADDRESS	PARCEL SIZE/GRID COORD	TOTAL	SPECIAL DISTRICTS	ACCOUNT NO.		

8071 Ush 11				54.003-1-18		1-177-13
54.003-1-18	210 1 Family Res		VET WAR CT 41121	0	12,000	12,000 0
Brundage Gene	Potsdam 2 407402	7,800	Enhanced S 41834	0	0	0 65,300
Brundage Elizabeth	X	121,000	COUNTY TAXABLE VALUE		109,000	
PO Box 716	X		TOWN TAXABLE VALUE		109,000	
Potsdam, NY 13676	X		SCHOOL TAXABLE VALUE		55,700	
	FRNT 100.00 DPTH 183.00		FD034 Potsdam Fire Prot		121,000	TO M
	EAST-0341032 NRTH-1712345					
	DEED BOOK 772 PG-00246					
	FULL MARKET VALUE	121,000				

Ush 11				54.003-1-19		1-177-13
54.003-1-19	314 Rural vac<10		COUNTY TAXABLE VALUE		3,000	
Brundage Gene	Potsdam 2 407402	3,000	TOWN TAXABLE VALUE		3,000	
PO Box 716	X	3,000	SCHOOL TAXABLE VALUE		3,000	
Potsdam, NY 13676	X		FD034 Potsdam Fire Prot		3,000	TO M
	X					
	FRNT 200.00 DPTH 183.00					
	EAST-0341132 NRTH-1712447					
	DEED BOOK 874 PG-00464					
	FULL MARKET VALUE	3,000				

Ush 11				54.003-1-20		1-184- 7
54.003-1-20	314 Rural vac<10		COUNTY TAXABLE VALUE		1,500	
Tishberg Mark	Potsdam 2 407402	1,500	TOWN TAXABLE VALUE		1,500	
Tishberg Pamala	2001sp79500<	1,500	SCHOOL TAXABLE VALUE		1,500	
8065 US Highway 11	X		FD034 Potsdam Fire Prot		1,500	TO M
Potsdam, NY 13676	X					
	FRNT 100.00 DPTH 138.00					
	BANK8888830					
	EAST-0340967 NRTH-1712269					
	DEED BOOK 2001 PG-12241					
	FULL MARKET VALUE	1,500				

8065 Ush 11				54.003-1-21		1-184- 6
54.003-1-21	210 1 Family Res		Basic Star 41854	0	0	0 30,000
Tishberg Mark	Potsdam 2 407402	8,300	COUNTY TAXABLE VALUE		86,000	
Tishberg Pamala	2001sp79500	86,000	TOWN TAXABLE VALUE		86,000	
8065 US Highway 11	X		SCHOOL TAXABLE VALUE		56,000	
Potsdam, NY 13676	X		FD034 Potsdam Fire Prot		86,000	TO M
	FRNT 110.00 DPTH 138.00					
	BANK8888830					
	EAST-0340900 NRTH-1712196					
	DEED BOOK 2001 PG-12241					
	FULL MARKET VALUE	86,000				

STATE OF NEW YORK
COUNTY - St Lawrence
TOWN - Potsdam
SWIS - 407489

2 0 1 6 T E N T A T I V E A S S E S S M E N T R O L L
T A X A B L E SECTION OF THE ROLL - 1

PAGE 1170
VALUATION DATE-JUL 01, 2015
TAXABLE STATUS DATE-MAR 01, 2016

TAX MAP NUMBER SEQUENCE
UNIFORM PERCENT OF VALUE IS 100.00
UNIFORM PERCENT OF VALUE IS 100.00

TAX MAP PARCEL NUMBER	PROPERTY LOCATION & CLASS	ASSESSMENT	EXEMPTION CODE	COUNTY	TOWN	SCHOOL
CURRENT OWNERS NAME	SCHOOL DISTRICT	LAND	TAX DESCRIPTION	TAXABLE VALUE		
CURRENT OWNERS ADDRESS	PARCEL SIZE/GRID COORD	TOTAL	SPECIAL DISTRICTS	ACCOUNT NO.		

8055 Ush 11				54.003-1-22		*****
54.003-1-22	210 1 Family Res		Basic Star 41854	0	0	0 30,000
Clark Linda J	Potsdam 2 407402	15,100	COUNTY TAXABLE VALUE			115,000
PO Box 2315	92sp62000	115,000	TOWN TAXABLE VALUE			115,000
Liverpool, NY 13089	97sp74000		SCHOOL TAXABLE VALUE			85,000
	X		FD034 Potsdam Fire Prot			115,000 TO M
	FRNT 200.00 DPTH 167.00					
	EAST-0340783 NRTH-1712088					
	DEED BOOK 2015 PG-17026					
	FULL MARKET VALUE	115,000				

8011 Ush 11				54.003-1-23.11		*****
54.003-1-23.11	240 Rural res		COUNTY TAXABLE VALUE			108,000
Baker Katherine A	Potsdam 2 407402	38,200	TOWN TAXABLE VALUE			108,000
2003 California Rd	X	108,000	SCHOOL TAXABLE VALUE			108,000
Gouverneur, NY 13642	X		FD034 Potsdam Fire Prot			108,000 TO M
	X					
	ACRES 32.80 BANK8888864					
	EAST-0339242 NRTH-1712199					
	DEED BOOK 2014 PG-14781					
	FULL MARKET VALUE	108,000				

Off USH 11				54.003-1-23.12		*****
54.003-1-23.12	323 Vacant rural		COUNTY TAXABLE VALUE			31,400
Adams Phillip	Potsdam 2 407402	31,400	TOWN TAXABLE VALUE			31,400
Adams Allison	ACRES 57.60	31,400	SCHOOL TAXABLE VALUE			31,400
8035 US Highway 11	EAST-0340015 NRTH-1712871		FD034 Potsdam Fire Prot			31,400 TO M
Potsdam, NY 13676	DEED BOOK 2013 PG-17041					
	FULL MARKET VALUE	31,400				

USH 11				54.003-1-23.13		*****
54.003-1-23.13	323 Vacant rural		COUNTY TAXABLE VALUE			36,800
Adams Bernard B	Potsdam 2 407402	36,800	TOWN TAXABLE VALUE			36,800
450 May Rd	ACRES 60.00	36,800	SCHOOL TAXABLE VALUE			36,800
Potsdam, NY 13676	EAST-0340865 NRTH-1713607		FD034 Potsdam Fire Prot			36,800 TO M
	DEED BOOK 2013 PG-17763					
	FULL MARKET VALUE	36,800				

440 May Rd				54.003-1-24.111		*****
54.003-1-24.111	312 Vac w/imprv		COUNTY TAXABLE VALUE			40,400
Carrara Mark	Potsdam 2 407402	38,400	TOWN TAXABLE VALUE			40,400
995 S 4375 W	Ref2010/20254	40,400	SCHOOL TAXABLE VALUE			40,400
Cedar City, UT 84720	RE:WRP Easement 2008/4960		FD034 Potsdam Fire Prot			40,400 TO M
	(72.71 acres)					
	ACRES 89.30					
	EAST-0338176 NRTH-1714324					
	DEED BOOK 2005 PG-20254					
	FULL MARKET VALUE	40,400				

STATE OF NEW YORK
COUNTY - St Lawrence
TOWN - Potsdam
SWIS - 407489

2 0 1 6 T E N T A T I V E A S S E S S M E N T R O L L
T A X A B L E SECTION OF THE ROLL - 1

PAGE 1171
VALUATION DATE-JUL 01, 2015
TAXABLE STATUS DATE-MAR 01, 2016

TAX MAP NUMBER SEQUENCE
UNIFORM PERCENT OF VALUE IS 100.00
UNIFORM PERCENT OF VALUE IS 100.00

TAX MAP PARCEL NUMBER	PROPERTY LOCATION & CLASS	ASSESSMENT	EXEMPTION CODE	COUNTY	TOWN	SCHOOL
CURRENT OWNERS NAME	SCHOOL DISTRICT	LAND	TAX DESCRIPTION	TAXABLE VALUE		
CURRENT OWNERS ADDRESS	PARCEL SIZE/GRID COORD	TOTAL	SPECIAL DISTRICTS	ACCOUNT NO.		

54.003-1-25.1	430 May Rd			54.003-1-25.1		*****
Williams Matthew	210 1 Family Res		COUNTY TAXABLE VALUE			1-256- 3
Williams Laura	Potsdam 2 407402	17,000	TOWN TAXABLE VALUE			
430 May Rd	X	58,000	SCHOOL TAXABLE VALUE			
Potsdam, NY 13676	X		FD034 Potsdam Fire Prot		58,000 TO M	
	ACRES 2.00					
	EAST-0337028 NRTH-1715535					
	DEED BOOK 2015 PG-11281					
	FULL MARKET VALUE	58,000				

54.003-1-26	450 May Rd			54.003-1-26		*****
Adams Bernard B Jr	210 1 Family Res		Basic Star 41854	0	0	1-287- 2
450 May Rd	Potsdam 2 407402	11,600	COUNTY TAXABLE VALUE			30,000
Potsdam, NY 13676	X	63,800	TOWN TAXABLE VALUE			
	86sp15000		SCHOOL TAXABLE VALUE			
	X		FD034 Potsdam Fire Prot		63,800 TO M	
	FRNT 145.00 DPTH 199.00					
	EAST-0337288 NRTH-1715946					
	DEED BOOK 2007 PG-13134					
	FULL MARKET VALUE	63,800				

54.003-1-27	460 May Rd			54.003-1-27		*****
Adams Bernard B Jr	314 Rural vac<10		COUNTY TAXABLE VALUE			1-287- 1
450 May Rd	Potsdam 2 407402	8,500	TOWN TAXABLE VALUE			
Potsdam, NY 13676	93sp1000	8,500	SCHOOL TAXABLE VALUE			
	X		FD034 Potsdam Fire Prot		8,500 TO M	
	X					
	ACRES 1.90					
	EAST-0337418 NRTH-1716032					
	DEED BOOK 2007 PG-13134					
	FULL MARKET VALUE	8,500				

54.003-1-28	May Rd			54.003-1-28		*****
Paladin Daniel E	314 Rural vac<10		COUNTY TAXABLE VALUE			1-234- 5
Paladin Brietta A	Potsdam 2 407402	12,500	TOWN TAXABLE VALUE			
492 May Rd	X	12,500	SCHOOL TAXABLE VALUE			
Potsdam, NY 13676	X		FD034 Potsdam Fire Prot		12,500 TO M	
	X					
	ACRES 7.00					
	EAST-0337830 NRTH-1716335					
	DEED BOOK 2015 PG-16957					
	FULL MARKET VALUE	12,500				

STATE OF NEW YORK
COUNTY - St Lawrence
TOWN - Potsdam
SWIS - 407489

2 0 1 6 T E N T A T I V E A S S E S S M E N T R O L L
T A X A B L E SECTION OF THE ROLL - 1

PAGE 1172
VALUATION DATE-JUL 01, 2015
TAXABLE STATUS DATE-MAR 01, 2016

TAX MAP NUMBER SEQUENCE
UNIFORM PERCENT OF VALUE IS 100.00
UNIFORM PERCENT OF VALUE IS 100.00

TAX MAP PARCEL NUMBER	PROPERTY LOCATION & CLASS	ASSESSMENT	EXEMPTION CODE	COUNTY	TOWN	SCHOOL
CURRENT OWNERS NAME	SCHOOL DISTRICT	LAND	TAX DESCRIPTION	TAXABLE VALUE		
CURRENT OWNERS ADDRESS	PARCEL SIZE/GRID COORD	TOTAL	SPECIAL DISTRICTS	ACCOUNT NO.		

54.003-1-29.2	May Rd 314 Rural vac<10			COUNTY TAXABLE VALUE		2,500
Rogers Robert II	Potsdam 2 407402	2,500		TOWN TAXABLE VALUE		2,500
Rogers Kathleen	X	2,500		SCHOOL TAXABLE VALUE		2,500
511 May Rd	X		FD034 Potsdam Fire Prot			2,500 TO M
Potsdam, NY 13676	X					
	ACRES 1.00					
	EAST-0337865 NRTH-1717056					
	DEED BOOK 1998 PG-15865					
	FULL MARKET VALUE	2,500				

54.003-1-29.11	492 May Rd 240 Rural res		Clergy 41400	0	1,500	1,500
Paladin Daniel E	Potsdam 2 407402	33,800	Basic Star 41854	0	0	0
Paladin Brietta A	98sp78500	121,000	COUNTY TAXABLE VALUE		119,500	
492 May Rd	0585sp0/86sp53000		TOWN TAXABLE VALUE		119,500	
Potsdam, NY 13676	X		SCHOOL TAXABLE VALUE		89,500	
	ACRES 26.60 BANK8888830		FD034 Potsdam Fire Prot		121,000	TO M
	EAST-0338263 NRTH-1715924					
	DEED BOOK 2015 PG-16957					
	FULL MARKET VALUE	121,000				

54.003-1-29.12	May Rd 314 Rural vac<10			COUNTY TAXABLE VALUE		4,500
Rogers Robert II	Potsdam 2 407402	4,500		TOWN TAXABLE VALUE		4,500
Rogers Kathleen M	95sp750	4,500		SCHOOL TAXABLE VALUE		4,500
511 May Rd	ACRES 1.50		FD034 Potsdam Fire Prot			4,500 TO M
Potsdam, NY 13676						
	EAST-0337940 NRTH-1717203					
	DEED BOOK 1089 PG-459					
	FULL MARKET VALUE	4,500				

54.003-1-30	479 May Rd 270 Mfg housing		Aged - Tow 41803	0	0	10,500
Cryderman Carol	Potsdam 2 407402	17,600	Enhanced S 41834	0	0	0
479 May Rd	Ref2002/6854	30,000	COUNTY TAXABLE VALUE		30,000	
Potsdam, NY 13676	X		TOWN TAXABLE VALUE		19,500	
	X		SCHOOL TAXABLE VALUE		0	
	ACRES 2.60		FD034 Potsdam Fire Prot		30,000	TO M
	EAST-0337574 NRTH-1716885					
	DEED BOOK 2001 PG-6975					
	FULL MARKET VALUE	30,000				

STATE OF NEW YORK
COUNTY - St Lawrence
TOWN - Potsdam
SWIS - 407489

2 0 1 6 T E N T A T I V E A S S E S S M E N T R O L L
T A X A B L E SECTION OF THE ROLL - 1

PAGE 1173
VALUATION DATE-JUL 01, 2015
TAXABLE STATUS DATE-MAR 01, 2016

TAX MAP NUMBER SEQUENCE
UNIFORM PERCENT OF VALUE IS 100.00
UNIFORM PERCENT OF VALUE IS 100.00

TAX MAP PARCEL NUMBER	PROPERTY LOCATION & CLASS	ASSESSMENT	EXEMPTION CODE	COUNTY	TOWN	SCHOOL
CURRENT OWNERS NAME	SCHOOL DISTRICT	LAND	TAX DESCRIPTION	TAXABLE VALUE		
CURRENT OWNERS ADDRESS	PARCEL SIZE/GRID COORD	TOTAL	SPECIAL DISTRICTS	ACCOUNT NO.		

54.003-1-31	May Rd 312 Vac w/imprv		COUNTY TAXABLE VALUE	7,900		
Backus Erik C	Potsdam 2 407402	6,500	TOWN TAXABLE VALUE	7,900		
Backus Jacquelynn M	X	7,900	SCHOOL TAXABLE VALUE	7,900		
PO Box 416	X		FD034 Potsdam Fire Prot	7,900 TO M		
Potsdam, NY 13676	103x469x87x439					
	FRNT 103.00 DPTH 419.50					
	BANK8888830					
	EAST-0337467 NRTH-1716726					
	DEED BOOK 2014 PG-15575					
	FULL MARKET VALUE	7,900				

54.003-1-33.1	471 May Rd		VET COM CT 41131	0	20,000	20,000 0
Backus Erik C	Potsdam 2 407402	8,400	Basic Star 41854	0	0	0 30,000
Backus Jacquelynn M	X	165,000	COUNTY TAXABLE VALUE	145,000		
PO Box 416	X		TOWN TAXABLE VALUE	145,000		
Potsdam, NY 13676	100x479x61x450		SCHOOL TAXABLE VALUE	135,000		
	FRNT 100.00 DPTH 465.00		FD034 Potsdam Fire Prot	165,000 TO M		
	BANK8888830					
	EAST-0337475 NRTH-1716553					
	DEED BOOK 2014 PG-15575					
	FULL MARKET VALUE	165,000				

54.003-1-34.21	465 May Rd		Basic Star 41854	0	0	0 30,000
O'Gorman Patrick	Potsdam 2 407402	19,300	COUNTY TAXABLE VALUE	228,900		
O'Gorman Karen	2001sp15000<	228,900	TOWN TAXABLE VALUE	228,900		
PO Box 182	x		SCHOOL TAXABLE VALUE	198,900		
Potsdam, NY 13676	x		FD034 Potsdam Fire Prot	228,900 TO M		
	ACRES 4.30 BANK8888830					
	EAST-0337256 NRTH-1716514					
	DEED BOOK 2001 PG-21087					
	FULL MARKET VALUE	228,900				

54.003-1-37.1	437 May Rd		Basic Star 41854	0	0	0 30,000
Rothwell Thomas	Potsdam 2 407402	33,000	COUNTY TAXABLE VALUE	155,900		
Rothwell Sara	92sp9000	155,900	TOWN TAXABLE VALUE	155,900		
437 May Rd	98sp112000		SCHOOL TAXABLE VALUE	125,900		
Potsdam, NY 13676	01sp142500		FD034 Potsdam Fire Prot	155,900 TO M		
	ACRES 25.00					
	EAST-0336682 NRTH-1716201					
	DEED BOOK 2001 PG-6276					
	FULL MARKET VALUE	155,900				

STATE OF NEW YORK
 COUNTY - St Lawrence
 TOWN - Potsdam
 SWIS - 407489

2 0 1 6 T E N T A T I V E A S S E S S M E N T R O L L
 T A X A B L E SECTION OF THE ROLL - 1

PAGE 1174
 VALUATION DATE-JUL 01, 2015
 TAXABLE STATUS DATE-MAR 01, 2016

TAX MAP NUMBER SEQUENCE
 UNIFORM PERCENT OF VALUE IS 100.00
 UNIFORM PERCENT OF VALUE IS 100.00

TAX MAP PARCEL NUMBER	PROPERTY LOCATION & CLASS	ASSESSMENT	EXEMPTION CODE	COUNTY	TOWN	SCHOOL
CURRENT OWNERS NAME	SCHOOL DISTRICT	LAND	TAX DESCRIPTION	TAXABLE VALUE		
CURRENT OWNERS ADDRESS	PARCEL SIZE/GRID COORD	TOTAL	SPECIAL DISTRICTS	ACCOUNT NO.		

54.003-1-39	511 May Rd			54.003-1-39		1-178-12.6
Rogers Robert T II	240 Rural res		Basic Star 41854	0	0	30,000
511 May Rd	Potsdam 2 407402	73,200	COUNTY TAXABLE VALUE		362,700	
Potsdam, NY 13676	91sp30000	362,700	TOWN TAXABLE VALUE		362,700	
	94sp50100		SCHOOL TAXABLE VALUE		332,700	
	X		FD034 Potsdam Fire Prot		362,700 TO M	
	ACRES 105.40					
	EAST-0337173 NRTH-1717583					
	DEED BOOK 2010 PG-6363					
	FULL MARKET VALUE	362,700				

54.003-1-40	May Rd			54.003-1-40		1-178-12.1
Dicoby Adam	322 Rural vac>10		COUNTY TAXABLE VALUE		26,900	
Dicoby Tatiana	Potsdam 2 407402	26,900	TOWN TAXABLE VALUE		26,900	
Apt 1	91sp19900/93sp18000	26,900	SCHOOL TAXABLE VALUE		26,900	
57 Elm St	ACRES 19.70		FD034 Potsdam Fire Prot		26,900 TO M	
Potsdam, NY 13676-1808	EAST-0337965 NRTH-1718538					
	DEED BOOK 2010 PG-2664					
	FULL MARKET VALUE	26,900				

54.003-1-42.1	405 May Rd			54.003-1-42.1		1-175-10.1
Phaneuf Jean-Phillippe	210 1 Family Res		COUNTY TAXABLE VALUE		77,000	
Gascon Charles Eric	Potsdam 2 407402	16,500	TOWN TAXABLE VALUE		77,000	
3920 Joseph St Apt 5	2013sp32000	77,000	SCHOOL TAXABLE VALUE		77,000	
Verdun, QC, Canada H4G 1J4	Well Agr		FD034 Potsdam Fire Prot		77,000 TO M	
	ACRES 1.50 BANK1111111					
	EAST-0336402 NRTH-1715312					
	DEED BOOK 2013 PG-5798					
	FULL MARKET VALUE	77,000				

54.003-1-44	420 May Rd			54.003-1-44		
Taylor Thomas	210 1 Family Res		Basic Star 41854	0	0	30,000
Taylor Linda	Potsdam 2 407402	17,000	COUNTY TAXABLE VALUE		185,200	
420 May Rd	93sp10000	185,200	TOWN TAXABLE VALUE		185,200	
Potsdam, NY 13676	X		SCHOOL TAXABLE VALUE		155,200	
	X		FD034 Potsdam Fire Prot		185,200 TO M	
	ACRES 2.00					
	EAST-0336790 NRTH-1715081					
	DEED BOOK 1065 PG-580					
	FULL MARKET VALUE	185,200				

54.003-1-45	May Rd			54.003-1-45		
Taylor Thomas	322 Rural vac>10		COUNTY TAXABLE VALUE		22,800	
Taylor Linda	Potsdam 2 407402	22,800	TOWN TAXABLE VALUE		22,800	
420 May Rd	93sp15950	22,800	SCHOOL TAXABLE VALUE		22,800	
Potsdam, NY 13676	X		FD034 Potsdam Fire Prot		22,800 TO M	
	X					
	ACRES 36.40					
	EAST-0337288 NRTH-1713805					
	DEED BOOK 1065 PG-582					
	FULL MARKET VALUE	22,800				

STATE OF NEW YORK
COUNTY - St Lawrence
TOWN - Potsdam
SWIS - 407489

2 0 1 6 T E N T A T I V E A S S E S S M E N T R O L L
T A X A B L E SECTION OF THE ROLL - 1

PAGE 1175
VALUATION DATE-JUL 01, 2015
TAXABLE STATUS DATE-MAR 01, 2016

TAX MAP NUMBER SEQUENCE
UNIFORM PERCENT OF VALUE IS 100.00
UNIFORM PERCENT OF VALUE IS 100.00

TAX MAP PARCEL NUMBER	PROPERTY LOCATION & CLASS	ASSESSMENT	EXEMPTION CODE	COUNTY	TOWN	SCHOOL
CURRENT OWNERS NAME	SCHOOL DISTRICT	LAND	TAX DESCRIPTION	TAXABLE VALUE		
CURRENT OWNERS ADDRESS	PARCEL SIZE/GRID COORD	TOTAL	SPECIAL DISTRICTS	ACCOUNT NO.		

8035 Ush 11				54.003-1-49		*****
54.003-1-49	210 1 Family Res		Basic Star 41854	0	0	0 30,000
Adams Phillips	Potsdam 2 407402	17,000	COUNTY TAXABLE VALUE		86,600	
Adams Allison	X	86,600	TOWN TAXABLE VALUE		86,600	
8035 US Highway 11	X		SCHOOL TAXABLE VALUE		56,600	
Potsdam, NY 13676	X		FD034 Potsdam Fire Prot		86,600 TO M	
	ACRES 2.00					
	EAST-0340390 NRTH-1711895					
	DEED BOOK 1008 PG-00485					
	FULL MARKET VALUE	86,600				

8051 Ush 11				54.003-1-50		*****
54.003-1-50	210 1 Family Res		Basic Star 41854	0	0	1-240- 4 30,000
Baxter Dana L	Potsdam 2 407402	16,000	COUNTY TAXABLE VALUE		105,000	
8051 US Highway 11	99sp70000	105,000	TOWN TAXABLE VALUE		105,000	
Potsdam, NY 13676	X		SCHOOL TAXABLE VALUE		75,000	
	90sp98500		FD034 Potsdam Fire Prot		105,000 TO M	
	FRNT 200.00 DPTH 200.00					
	EAST-0340609 NRTH-1711972					
	DEED BOOK 2003 PG-12539					
	FULL MARKET VALUE	105,000				

8078 Ush 11				54.003-1-51		*****
54.003-1-51	220 2 Family Res		COUNTY TAXABLE VALUE		55,000	1-209- 7
Goolden Katherine M	Potsdam 2 407402	21,400	TOWN TAXABLE VALUE		55,000	
Benny Karen S	2000/14075(d.o.t.)	55,000	SCHOOL TAXABLE VALUE		55,000	
1351 Curtis Coop Rd	X		FD034 Potsdam Fire Prot		55,000 TO M	
Sterling, NY 13156-4134	1084sp0					
	ACRES 6.40					
	EAST-0341488 NRTH-1711995					
	DEED BOOK 2013 PG-11820					
	FULL MARKET VALUE	55,000				

May Rd				54.003-1-52		*****
54.003-1-52	311 Res vac land		COUNTY TAXABLE VALUE		8,000	
McGregor Ernest	Potsdam 2 407402	8,000	TOWN TAXABLE VALUE		8,000	
8501 State Highway 56	x	8,000	SCHOOL TAXABLE VALUE		8,000	
Norfolk, NY 13667	Well Agreement		FD034 Potsdam Fire Prot		8,000 TO M	
	x					
	ACRES 1.40					
	EAST-0336568 NRTH-1715447					
	DEED BOOK 2013 PG-10758					
	FULL MARKET VALUE	8,000				

STATE OF NEW YORK
 COUNTY - St Lawrence
 TOWN - Potsdam
 SWIS - 407489

2 0 1 6 T E N T A T I V E A S S E S S M E N T R O L L
 T A X A B L E S E C T I O N O F T H E R O L L - 1
 M A P S E C T I O N - 054
 S U B - S E C T I O N - 003
 U N I F O R M P E R C E N T O F V A L U E I S 100.00

PAGE 1176
 VALUATION DATE-JUL 01, 2015
 TAXABLE STATUS DATE-MAR 01, 2016
 RPS150/V04/L015
 CURRENT DATE 5/02/2016

*** S P E C I A L D I S T R I C T S U M M A R Y ***

CODE	DISTRICT NAME	TOTAL PARCELS	EXTENSION TYPE	EXTENSION VALUE	AD VALOREM VALUE	EXEMPT AMOUNT	TAXABLE VALUE
FD034	Potsdam Fire P	51	TOTAL M		4252,400		4252,400

*** S C H O O L D I S T R I C T S U M M A R Y ***

CODE	DISTRICT NAME	TOTAL PARCELS	ASSESSED LAND	ASSESSED TOTAL	EXEMPT AMOUNT	TOTAL TAXABLE	STAR AMOUNT	STAR TAXABLE
407402	Potsdam 2	51	1008,400	4252,400	1,500	4250,900	795,900	3455,000
	S U B - T O T A L	51	1008,400	4252,400	1,500	4250,900	795,900	3455,000
	T O T A L	51	1008,400	4252,400	1,500	4250,900	795,900	3455,000

*** S Y S T E M C O D E S S U M M A R Y ***

NO SYSTEM EXEMPTIONS AT THIS LEVEL

*** E X E M P T I O N S U M M A R Y ***

CODE	DESCRIPTION	TOTAL PARCELS	COUNTY	TOWN	SCHOOL
41121	VET WAR CT	1	12,000	12,000	
41131	VET COM CT	3	60,000	60,000	
41141	VET DIS CT	1	40,000	40,000	
41400	Clergy	1	1,500	1,500	1,500
41803	Aged - Tow	1		10,500	
41834	Enhanced S	4			225,900
41854	Basic Star	19			570,000
41933	Dis & Lim	1		29,940	
	T O T A L	31	113,500	153,940	797,400

STATE OF NEW YORK
COUNTY - St Lawrence
TOWN - Potsdam
SWIS - 407489

2 0 1 6 T E N T A T I V E A S S E S S M E N T R O L L
T A X A B L E SECTION OF THE ROLL - 1
M A P S E C T I O N - 054
S U B - S E C T I O N - 003
UNIFORM PERCENT OF VALUE IS 100.00

PAGE 1177
VALUATION DATE-JUL 01, 2015
TAXABLE STATUS DATE-MAR 01, 2016
RPS150/V04/L015
CURRENT DATE 5/02/2016

*** G R A N D T O T A L S ***

ROLL SEC	DESCRIPTION	TOTAL PARCELS	ASSESSED LAND	ASSESSED TOTAL	TAXABLE COUNTY	TAXABLE TOWN	TAXABLE SCHOOL	STAR TAXABLE
1	TAXABLE	51	1008,400	4252,400	4138,900	4098,460	4250,900	3455,000

STATE OF NEW YORK
COUNTY - St Lawrence
TOWN - Potsdam
SWIS - 407489

2 0 1 6 T E N T A T I V E A S S E S S M E N T R O L L
T A X A B L E SECTION OF THE ROLL - 1

PAGE 1178
VALUATION DATE-JUL 01, 2015
TAXABLE STATUS DATE-MAR 01, 2016

TAX MAP NUMBER SEQUENCE
UNIFORM PERCENT OF VALUE IS 100.00
UNIFORM PERCENT OF VALUE IS 100.00

TAX MAP PARCEL NUMBER	PROPERTY LOCATION & CLASS	ASSESSMENT	EXEMPTION CODE	COUNTY	TOWN	SCHOOL
CURRENT OWNERS NAME	SCHOOL DISTRICT	LAND	TAX DESCRIPTION	TAXABLE VALUE		
CURRENT OWNERS ADDRESS	PARCEL SIZE/GRID COORD	TOTAL	SPECIAL DISTRICTS	ACCOUNT NO.		

62.002-2-1	1470 Sh 310			62.002-2-1		1-215- 3
Wagner Cory T	210 1 Family Res		Basic Star 41854	0	0	30,000
1470 State Highway 310	Madrid-Waddingt 405601	16,300	COUNTY TAXABLE VALUE		79,500	
Canton, NY 13617	2012sp60000	79,500	TOWN TAXABLE VALUE		79,500	
	X		SCHOOL TAXABLE VALUE		49,500	
	X		AG002 Ag Dist #2		.00 MT	
	ACRES 1.28 BANK8888869		FD034 Potsdam Fire Prot		79,500 TO M	
	EAST-0287811 NRTH-1711860					
	DEED BOOK 2012 PG-8284					
	FULL MARKET VALUE	79,500				

62.002-2-2.1	1459 Sh 310			62.002-2-2.1		1-243-11
Sullivan Matthew G	210 1 Family Res		Basic Star 41854	0	0	30,000
1459 State Highway 310	Madrid-Waddingt 405601	17,100	COUNTY TAXABLE VALUE		97,100	
Canton, NY 13617	X	97,100	TOWN TAXABLE VALUE		97,100	
	X		SCHOOL TAXABLE VALUE		67,100	
	X		AG002 Ag Dist #2		.00 MT	
	ACRES 2.10 BANK8888869		FD034 Potsdam Fire Prot		97,100 TO M	
	EAST-0287638 NRTH-1711535					
	DEED BOOK 2014 PG-15342					
	FULL MARKET VALUE	97,100				

62.002-2-3.1	Sh 310			62.002-2-3.1		1-251- 9
Tracy Donald	120 Field crops		COUNTY TAXABLE VALUE		46,700	
Tracy Bonnie	Madrid-Waddingt 405601	46,700	TOWN TAXABLE VALUE		46,700	
64 West Main St	X	46,700	SCHOOL TAXABLE VALUE		46,700	
Canton, NY 13617	90sp53000<		AG002 Ag Dist #2		.00 MT	
	X		FD034 Potsdam Fire Prot		46,700 TO M	
	ACRES 54.90					
	EAST-0287551 NRTH-1710541					
	DEED BOOK 1043 PG-00477					
	FULL MARKET VALUE	46,700				

62.002-2-4.12	1102 Sykes Rd			62.002-2-4.12		1-164-15.12
Austin Richard Jr	270 Mfg housing		Basic Star 41854	0	0	30,000
Austin Mary	Madrid-Waddingt 405601	17,200	COUNTY TAXABLE VALUE		36,500	
1102 Sykes Rd	94sp39000	36,500	TOWN TAXABLE VALUE		36,500	
Canton, NY 13617	90sp41500		SCHOOL TAXABLE VALUE		6,500	
	01sp30000		AG002 Ag Dist #2		.00 MT	
	ACRES 2.18		FD034 Potsdam Fire Prot		36,500 TO M	
	EAST-0286295 NRTH-1710281					
	DEED BOOK 2001 PG-6020					
	FULL MARKET VALUE	36,500				

STATE OF NEW YORK
COUNTY - St Lawrence
TOWN - Potsdam
SWIS - 407489

2 0 1 6 T E N T A T I V E A S S E S S M E N T R O L L
T A X A B L E SECTION OF THE ROLL - 1

PAGE 1179
VALUATION DATE-JUL 01, 2015
TAXABLE STATUS DATE-MAR 01, 2016

TAX MAP NUMBER SEQUENCE
UNIFORM PERCENT OF VALUE IS 100.00
UNIFORM PERCENT OF VALUE IS 100.00

TAX MAP PARCEL NUMBER	PROPERTY LOCATION & CLASS	ASSESSMENT	EXEMPTION CODE	COUNTY	TOWN	SCHOOL
CURRENT OWNERS NAME	SCHOOL DISTRICT	LAND	TAX DESCRIPTION	TAXABLE VALUE		
CURRENT OWNERS ADDRESS	PARCEL SIZE/GRID COORD	TOTAL	SPECIAL DISTRICTS	ACCOUNT NO.		

62.002-2-4.211	Sykes Rd			62.002-2-4.211		*****
Greenwood Acres LLC	120 Field crops		Ag Distric 41720	0	8,823	1-164-15.1
1087 State Highway 310	Madrid-Waddingt 405601	29,000	COUNTY TAXABLE VALUE		8,823	8,823
Canton, NY 13617	2002sp85000<	33,900	TOWN TAXABLE VALUE			
	X		SCHOOL TAXABLE VALUE			
	X		AG002 Ag Dist #2		.00 MT	
MAY BE SUBJECT TO PAYMENT	ACRES 57.30		FD034 Potsdam Fire Prot		25,077	TO M
UNDER AGDIST LAW TIL 2020	EAST-0286339 NRTH-1711384		8,823 EX			
	DEED BOOK 2002 PG-5512					
	FULL MARKET VALUE	33,900				

62.002-2-4.212	1155 Sykes Rd			62.002-2-4.212		*****
Emerson Henry H	220 2 Family Res		COUNTY TAXABLE VALUE		42,500	
Emerson Reginald H Jr	Madrid-Waddingt 405601	16,500	TOWN TAXABLE VALUE		42,500	
614 County Route 34	2004sp22100	42,500	SCHOOL TAXABLE VALUE		42,500	
Potsdam, NY 13676-3536	ACRES 1.50 BANK8888869		AG002 Ag Dist #2		.00 MT	
	EAST-0285799 NRTH-1711636		FD034 Potsdam Fire Prot		42,500	TO M
	DEED BOOK 2010 PG-9849					
	FULL MARKET VALUE	42,500				

62.002-2-4.213	Pollock Rd			62.002-2-4.213		*****
Baldwin Ronald D	322 Rural vac>10		COUNTY TAXABLE VALUE		28,200	
Baldwin Mark A	Madrid-Waddingt 405601	28,200	TOWN TAXABLE VALUE		28,200	
185 County Route 49	x	28,200	SCHOOL TAXABLE VALUE		28,200	
Fort. Jackson, NY 12965-9620	x		AG002 Ag Dist #2		.00 MT	
	ACRES 38.90		FD034 Potsdam Fire Prot		28,200	TO M
	EAST-0285256 NRTH-1711903					
	DEED BOOK 2002 PG-22130					
	FULL MARKET VALUE	28,200				

62.002-2-5.1	589,598, 600 Pollock Rd			62.002-2-5.1		*****
Dumas Phyllis	240 Rural res		VET COM CT 41131	0	20,000	1-201- 7
589 Pollock Rd	Madrid-Waddingt 405601	46,300	Enhanced S 41834	0	0	0
Canton, NY 13617	X	103,400	COUNTY TAXABLE VALUE		83,400	65,300
	X		TOWN TAXABLE VALUE		83,400	
	X		SCHOOL TAXABLE VALUE		38,100	
	ACRES 20.50		AG002 Ag Dist #2		.00 MT	
	EAST-0285561 NRTH-1710861		FD034 Potsdam Fire Prot		103,400	TO M
	DEED BOOK 911 PG-00236					
	FULL MARKET VALUE	103,400				

STATE OF NEW YORK
COUNTY - St Lawrence
TOWN - Potsdam
SWIS - 407489

2 0 1 6 T E N T A T I V E A S S E S S M E N T R O L L
T A X A B L E SECTION OF THE ROLL - 1

PAGE 1180
VALUATION DATE-JUL 01, 2015
TAXABLE STATUS DATE-MAR 01, 2016

TAX MAP NUMBER SEQUENCE
UNIFORM PERCENT OF VALUE IS 100.00
UNIFORM PERCENT OF VALUE IS 100.00

TAX MAP PARCEL NUMBER	PROPERTY LOCATION & CLASS	ASSESSMENT	EXEMPTION CODE	COUNTY	TOWN	SCHOOL
CURRENT OWNERS NAME	SCHOOL DISTRICT	LAND	TAX DESCRIPTION	TAXABLE VALUE		
CURRENT OWNERS ADDRESS	PARCEL SIZE/GRID COORD	TOTAL	SPECIAL DISTRICTS	ACCOUNT NO.		

62.002-2-5.2	1113 Sykes Rd			62.002-2-5.2	*****	
Dumas Karen J	210 1 Family Res		Basic Star 41854	0	0	30,000
Dumas Christopher	Madrid-Waddingt 405601	17,300	COUNTY TAXABLE VALUE	125,700		
1113 Sykes Rd	x	125,700	TOWN TAXABLE VALUE	125,700		
Canton, NY 13617	x		SCHOOL TAXABLE VALUE	95,700		
	x		AG002 Ag Dist #2	.00 MT		
	ACRES 2.30		FD034 Potsdam Fire Prot	125,700 TO M		
	EAST-0285904 NRTH-1710823					
	DEED BOOK 2015 PG-13723					
	FULL MARKET VALUE	125,700				

62.002-2-6	1065 Sykes Rd			62.002-2-6	*****	
Dold Nathan A	210 1 Family Res		Basic Star 41854	0	0	30,000
Dold Julie M	Madrid-Waddingt 405601	16,000	COUNTY TAXABLE VALUE	73,000		
1065 Sykes Rd	2008sp68000	73,000	TOWN TAXABLE VALUE	73,000		
Canton, NY 13617	89sp42000		SCHOOL TAXABLE VALUE	43,000		
	ACRES 1.00 BANK8888869		AG002 Ag Dist #2	.00 MT		
	EAST-0286057 NRTH-1709481		FD034 Potsdam Fire Prot	73,000 TO M		
	DEED BOOK 2008 PG-13036					
	FULL MARKET VALUE	73,000				

62.002-2-8	Sykes Rd			62.002-2-8	*****	
Russell Barry	105 Vac farmland		COUNTY TAXABLE VALUE	20,000		1-194- 8
Russell Paula	Madrid-Waddingt 405601	20,000	TOWN TAXABLE VALUE	20,000		
490 Pollock Rd	X	20,000	SCHOOL TAXABLE VALUE	20,000		
Canton, NY 13617	X		AG002 Ag Dist #2	.00 MT		
	X		FD034 Potsdam Fire Prot	20,000 TO M		
	ACRES 28.90					
	EAST-0285451 NRTH-1708595					
	DEED BOOK 1021 PG-00001					
	FULL MARKET VALUE	20,000				

62.002-2-9	1018 Sykes Rd		63 PCT OF VALUE USED FOR EXEMPTION PURPOSES	62.002-2-9	*****	
Sharpe Frank	270 Mfg housing		Aged - Cou 41802	0	14,238	0
1018 Sykes Rd	Madrid-Waddingt 405601	32,600	Aged - Tow 41803	0	0	14,238
Canton, NY 13617	93sp19000	45,200	Aged - Sch 41804	0	0	14,238
	89sp15360		Enhanced S 41834	0	0	30,962
	X		COUNTY TAXABLE VALUE	30,962		
	ACRES 25.60		TOWN TAXABLE VALUE	30,962		
	EAST-0286425 NRTH-1708205		SCHOOL TAXABLE VALUE	0		
	DEED BOOK 1066 PG-175		AG002 Ag Dist #2	.00 MT		
	FULL MARKET VALUE	45,200	FD034 Potsdam Fire Prot	45,200 TO M		

STATE OF NEW YORK
COUNTY - St Lawrence
TOWN - Potsdam
SWIS - 407489

2 0 1 6 T E N T A T I V E A S S E S S M E N T R O L L
T A X A B L E SECTION OF THE ROLL - 1

PAGE 1181
VALUATION DATE-JUL 01, 2015
TAXABLE STATUS DATE-MAR 01, 2016

TAX MAP NUMBER SEQUENCE
UNIFORM PERCENT OF VALUE IS 100.00
UNIFORM PERCENT OF VALUE IS 100.00

TAX MAP PARCEL NUMBER	PROPERTY LOCATION & CLASS	ASSESSMENT	EXEMPTION CODE	COUNTY	TOWN	SCHOOL
CURRENT OWNERS NAME	SCHOOL DISTRICT	LAND	TAX DESCRIPTION	TAXABLE VALUE		
CURRENT OWNERS ADDRESS	PARCEL SIZE/GRID COORD	TOTAL	SPECIAL DISTRICTS	ACCOUNT NO.		

62.002-2-10	974 Sykes Rd			62.002-2-10		*****
Allen Dale	270 Mfg housing		Basic Star 41854	0	0	1-165- 1. 2
Allen Carol	Madrid-Waddingt 405601	18,800	COUNTY TAXABLE VALUE		27,800	
974 Sykes Rd	X	27,800	TOWN TAXABLE VALUE		27,800	
Canton, NY 13617	X		SCHOOL TAXABLE VALUE		0	
	X		AG002 Ag Dist #2		.00 MT	
	ACRES 3.80		FD034 Potsdam Fire Prot		27,800 TO M	
	EAST-0285667 NRTH-1707124					
	DEED BOOK 1096 PG-475					
	FULL MARKET VALUE	27,800				

62.002-2-11	Sykes Rd			62.002-2-11		*****
Greenwood Acres LLC	105 Vac farmland		Ag Distric 41720	0	13,937	1-165- 1. 1
1087 State Highway 310	Madrid-Waddingt 405601	54,200	COUNTY TAXABLE VALUE		40,263	13,937
Canton, NY 13617	2002sp85000<	54,200	TOWN TAXABLE VALUE		40,263	
	X		SCHOOL TAXABLE VALUE		40,263	
	X		AG002 Ag Dist #2		.00 MT	
MAY BE SUBJECT TO PAYMENT	ACRES 81.50		FD034 Potsdam Fire Prot		40,263 TO M	
UNDER AGDIST LAW TIL 2020	EAST-0286815 NRTH-1706692				13,937 EX	
	DEED BOOK 2002 PG-5512					
	FULL MARKET VALUE	54,200				

62.002-2-12.1	Sh 310			62.002-2-12.1		*****
Greenwood Acres LLC	322 Rural vac>10		COUNTY TAXABLE VALUE		18,400	1-285- 6. 1
1087 State Highway 310	Madrid-Waddingt 405601	18,400	TOWN TAXABLE VALUE		18,400	
Canton, NY 13617	2012sp25000	18,400	SCHOOL TAXABLE VALUE		18,400	
	X		AG002 Ag Dist #2		.00 MT	
	X		FD034 Potsdam Fire Prot		18,400 TO M	
	ACRES 10.10					
	EAST-0287941 NRTH-1706216					
	DEED BOOK 2012 PG-11759					
	FULL MARKET VALUE	18,400				

62.002-2-12.2	1216 Sh 310			62.002-2-12.2		*****
Squires Michael	210 1 Family Res		Basic Star 41854	0	0	1-285- 6. 2
Squires Jane	Madrid-Waddingt 405601	20,000	COUNTY TAXABLE VALUE		123,900	30,000
1216 State Highway 310	X	123,900	TOWN TAXABLE VALUE		123,900	
Canton, NY 13617	88sp66500		SCHOOL TAXABLE VALUE		93,900	
	90sp81000		AG002 Ag Dist #2		.00 MT	
	ACRES 5.00		FD034 Potsdam Fire Prot		123,900 TO M	
	EAST-0287594 NRTH-1705762					
	DEED BOOK 1039 PG-00020					
	FULL MARKET VALUE	123,900				

STATE OF NEW YORK
COUNTY - St Lawrence
TOWN - Potsdam
SWIS - 407489

2 0 1 6 T E N T A T I V E A S S E S S M E N T R O L L
T A X A B L E SECTION OF THE ROLL - 1

PAGE 1182
VALUATION DATE-JUL 01, 2015
TAXABLE STATUS DATE-MAR 01, 2016

TAX MAP NUMBER SEQUENCE
UNIFORM PERCENT OF VALUE IS 100.00
UNIFORM PERCENT OF VALUE IS 100.00

TAX MAP PARCEL NUMBER	PROPERTY LOCATION & CLASS	ASSESSMENT	EXEMPTION CODE	COUNTY	TOWN	SCHOOL
CURRENT OWNERS NAME	SCHOOL DISTRICT	LAND	TAX DESCRIPTION	TAXABLE VALUE		
CURRENT OWNERS ADDRESS	PARCEL SIZE/GRID COORD	TOTAL	SPECIAL DISTRICTS	ACCOUNT NO.		

62.002-2-13.1	Sykes Rd 323 Vacant rural		COUNTY TAXABLE VALUE	8,500		1-179-10.1
Burke John H	Madrid-Waddingt 405601	8,500	TOWN TAXABLE VALUE	8,500		
Burke Eleanor	X	8,500	SCHOOL TAXABLE VALUE	8,500		
424 Lacombe Rd	X		AG002 Ag Dist #2	.00 MT		
Norfolk, NY 13667-3252	X		FD034 Potsdam Fire Prot	8,500 TO M		
	ACRES 14.87					
	EAST-0285213 NRTH-1707514					
	DEED BOOK 1002 PG-01119					
	FULL MARKET VALUE	8,500				

62.002-2-13.3	932 Sykes Rd 240 Rural res		Basic Star 41854	0	0	30,000
Burke Eric S	Madrid-Waddingt 405601	78,000	Home Imp - 44212	0	31,250	0
Burke Michelle A	2000sp131000	190,000	Home Impro 44213	0	0	31,250
932 Sykes Rd	85sp64000		COUNTY TAXABLE VALUE	158,750		
Canton, NY 13617	X		TOWN TAXABLE VALUE	158,750		
	ACRES 124.80 BANK8888830		SCHOOL TAXABLE VALUE	160,000		
	EAST-0285537 NRTH-1705351		AG002 Ag Dist #2	.00 MT		
	DEED BOOK 2003 PG-7187		FD034 Potsdam Fire Prot	127,500 TO M		
	FULL MARKET VALUE	190,000	62,500 EX			

62.002-2-14.1	911 Sykes Rd 220 2 Family Res		Basic Star 41854	0	0	30,000
Burke Ronald P	Canton 1 402201	18,200	COUNTY TAXABLE VALUE	121,000		
Burke Tracey A	Also see 992/541	121,000	TOWN TAXABLE VALUE	121,000		
911 Sykes Rd	2010sp89000		SCHOOL TAXABLE VALUE	91,000		
Canton, NY 13617	X		AG002 Ag Dist #2	.00 MT		
	ACRES 3.21		FD034 Potsdam Fire Prot	121,000 TO M		
	EAST-0284715 NRTH-1705762					
	DEED BOOK 2010 PG-17917					
	FULL MARKET VALUE	121,000				

62.002-2-15.2	370,374 Pollock Rd 484 1 use sm bld		Basic Star 41854	0	0	30,000
Russell Joseph J	Madrid-Waddingt 405601	25,200	COUNTY TAXABLE VALUE	143,100		
374 Pollock Rd	Hilltop Hunting Gun Shop	143,100	TOWN TAXABLE VALUE	143,100		
Canton, NY 13617-3362	E#370-Modular \$60000		SCHOOL TAXABLE VALUE	113,100		
	E#374 Gun Shop		AG002 Ag Dist #2	.00 MT		
	ACRES 1.80		FD034 Potsdam Fire Prot	143,100 TO M		
	EAST-0283372 NRTH-1705914					
	DEED BOOK 940 PG-00131					
	FULL MARKET VALUE	143,100				

STATE OF NEW YORK
COUNTY - St Lawrence
TOWN - Potsdam
SWIS - 407489

2 0 1 6 T E N T A T I V E A S S E S S M E N T R O L L
T A X A B L E SECTION OF THE ROLL - 1

PAGE 1183
VALUATION DATE-JUL 01, 2015
TAXABLE STATUS DATE-MAR 01, 2016

TAX MAP NUMBER SEQUENCE
UNIFORM PERCENT OF VALUE IS 100.00
UNIFORM PERCENT OF VALUE IS 100.00

TAX MAP PARCEL NUMBER	PROPERTY LOCATION & CLASS	ASSESSMENT	EXEMPTION CODE	COUNTY	TOWN	SCHOOL
CURRENT OWNERS NAME	SCHOOL DISTRICT	LAND	TAX DESCRIPTION	TAXABLE VALUE		
CURRENT OWNERS ADDRESS	PARCEL SIZE/GRID COORD	TOTAL	SPECIAL DISTRICTS	ACCOUNT NO.		

62.002-2-15.11	379 Pollock Rd	71 PCT OF VALUE USED FOR EXEMPTION PURPOSES		62.002-2-15.11		*****
Russell Rita (LU)	240 Rural res - WTRFNT		VET WAR CT 41121	0	8,946	8,946 0
Russell Joseph J	Madrid-Waddingt 405601	31,500	Aged - Cou 41802	0	15,208	0 0
379 Pollock Rd	X	84,000	Aged - Tow 41803	0	0	25,347 0
Canton, NY 13617	X		Enhanced S 41834	0	0	0 65,300
	X		COUNTY TAXABLE VALUE		59,846	
	ACRES 39.70		TOWN TAXABLE VALUE		49,707	
	EAST-0282550 NRTH-1707470		SCHOOL TAXABLE VALUE		18,700	
	DEED BOOK 2004 PG-23609		AG002 Ag Dist #2		.00 MT	
	FULL MARKET VALUE	84,000	FD034 Potsdam Fire Prot		84,000	TO M

62.002-2-15.12	Pollock Rd			62.002-2-15.12		*****
Russell Joseph Jay	312 Vac w/imprv		COUNTY TAXABLE VALUE		21,000	
374 Pollock Rd	Madrid-Waddingt 405601	12,500	TOWN TAXABLE VALUE		21,000	
Canton, NY 13617	ACRES 30.20	21,000	SCHOOL TAXABLE VALUE		21,000	
	EAST-0283935 NRTH-1705524		AG002 Ag Dist #2		.00 MT	
	DEED BOOK 1999 PG-15293		FD034 Potsdam Fire Prot		21,000	TO M
	FULL MARKET VALUE	21,000				

62.002-2-16.1	417 Pollock Rd			62.002-2-16.1		*****
Dominie Bernard	240 Rural res		Enhanced S 41834	0	0	1-194- 7 65,300
Dominie Patricia	Madrid-Waddingt 405601	37,100	COUNTY TAXABLE VALUE		141,200	
417 Pollock Rd	X	141,200	TOWN TAXABLE VALUE		141,200	
Canton, NY 13617	X		SCHOOL TAXABLE VALUE		75,900	
	X		AG002 Ag Dist #2		.00 MT	
	ACRES 33.28		FD034 Potsdam Fire Prot		141,200	TO M
	EAST-0284022 NRTH-1707124					
	DEED BOOK 898 PG-01078					
	FULL MARKET VALUE	141,200				

62.002-2-16.2	Pollock Rd			62.002-2-16.2		*****
Russell Barry	120 Field crops - WTRFNT		COUNTY TAXABLE VALUE		48,200	
Russell Paula	Madrid-Waddingt 405601	46,200	TOWN TAXABLE VALUE		48,200	
490 Pollock Rd	X	48,200	SCHOOL TAXABLE VALUE		48,200	
Canton, NY 13617	X		AG002 Ag Dist #2		.00 MT	
	X		FD034 Potsdam Fire Prot		48,200	TO M
	FRNT 380.00 DPTH					
	ACRES 55.30					
	EAST-0283242 NRTH-1708616					
	DEED BOOK 1021 PG-00001					
	FULL MARKET VALUE	48,200				

STATE OF NEW YORK
COUNTY - St Lawrence
TOWN - Potsdam
SWIS - 407489

2 0 1 6 T E N T A T I V E A S S E S S M E N T R O L L
T A X A B L E SECTION OF THE ROLL - 1

PAGE 1184
VALUATION DATE-JUL 01, 2015
TAXABLE STATUS DATE-MAR 01, 2016

TAX MAP NUMBER SEQUENCE
UNIFORM PERCENT OF VALUE IS 100.00
UNIFORM PERCENT OF VALUE IS 100.00

TAX MAP PARCEL NUMBER	PROPERTY LOCATION & CLASS	ASSESSMENT	EXEMPTION CODE	COUNTY	TOWN	SCHOOL
CURRENT OWNERS NAME	SCHOOL DISTRICT	LAND	TAX DESCRIPTION	TAXABLE VALUE		
CURRENT OWNERS ADDRESS	PARCEL SIZE/GRID COORD	TOTAL	SPECIAL DISTRICTS	ACCOUNT NO.		

62.002-2-17	456 Pollock Rd			62.002-2-17		*****
Russell Barry A	210 1 Family Res		COUNTY TAXABLE VALUE			1-178-10
Russell Paula A	Madrid-Waddingt 405601	10,200	TOWN TAXABLE VALUE			
456 Pollock Rd	X	50,900	SCHOOL TAXABLE VALUE			
Canton, NY 13617	X		AG002 Ag Dist #2			
			FD034 Potsdam Fire Prot			
	FRNT 156.00 DPTH 120.00					
	EAST-0284074 NRTH-1707991					
	DEED BOOK 2014 PG-13799					
	FULL MARKET VALUE	50,900				

62.002-2-18.11	490 Pollock Rd			62.002-2-18.11		*****
Russell Barry	113 Cattle farm - WTRFNT		Basic Star 41854			1-194- 6
Russell Paula	Madrid-Waddingt 405601	85,000	COUNTY TAXABLE VALUE			30,000
490 Pollock Rd	E#483-Trailer	128,000	TOWN TAXABLE VALUE			
Canton, NY 13617	E#490-House		SCHOOL TAXABLE VALUE			
	X		AG002 Ag Dist #2			
	ACRES 137.50		FD034 Potsdam Fire Prot			
	EAST-0284000 NRTH-1710432					
	DEED BOOK 1021 PG-00001					
	FULL MARKET VALUE	128,000				

62.002-2-18.12	540 Pollock Rd			62.002-2-18.12		*****
Brooks Keri	270 Mfg housing		Basic Star 41854			30,000
Brooks Joseph	Madrid-Waddingt 405601	25,200	COUNTY TAXABLE VALUE			
540 Pollock Rd	ACRES 15.40	30,900	TOWN TAXABLE VALUE			
Canton, NY 13617	EAST-0285320 NRTH-1709902		SCHOOL TAXABLE VALUE			
	DEED BOOK 2002 PG-22134		AG002 Ag Dist #2			
	FULL MARKET VALUE	30,900	FD034 Potsdam Fire Prot			

62.002-2-19.1	Pollock Rd			62.002-2-19.1		*****
Burke John	314 Rural vac<10		COUNTY TAXABLE VALUE			1-72-10.1
424 Lacombe Rd	Madrid-Waddingt 405601	1,600	TOWN TAXABLE VALUE			
Norfolk, NY 13667-3252	X	1,600	SCHOOL TAXABLE VALUE			
	X		AG002 Ag Dist #2			
	ACRES 1.60		FD034 Potsdam Fire Prot			
	EAST-0284368 NRTH-1709503					
	DEED BOOK 939 PG-00991					
	FULL MARKET VALUE	1,600				

STATE OF NEW YORK
COUNTY - St Lawrence
TOWN - Potsdam
SWIS - 407489

2 0 1 6 T E N T A T I V E A S S E S S M E N T R O L L
T A X A B L E SECTION OF THE ROLL - 1

PAGE 1185
VALUATION DATE-JUL 01, 2015
TAXABLE STATUS DATE-MAR 01, 2016

TAX MAP NUMBER SEQUENCE
UNIFORM PERCENT OF VALUE IS 100.00
UNIFORM PERCENT OF VALUE IS 100.00

TAX MAP PARCEL NUMBER	PROPERTY LOCATION & CLASS	ASSESSMENT	EXEMPTION CODE	COUNTY	TOWN	SCHOOL
CURRENT OWNERS NAME	SCHOOL DISTRICT	LAND	TAX DESCRIPTION	TAXABLE VALUE		
CURRENT OWNERS ADDRESS	PARCEL SIZE/GRID COORD	TOTAL	SPECIAL DISTRICTS	ACCOUNT NO.		

62.002-2-19.2	529 Pollock Rd			62.002-2-19.2		*****
Seavey Joseph	210 1 Family Res		Enhanced S 41834	0	0	1-172-10.2
Seavey Joan	Madrid-Waddingt 405601	16,100	COUNTY TAXABLE VALUE	46,000		
6721 Setters Run	X	46,000	TOWN TAXABLE VALUE	46,000		
Victory, NY 14564	X		SCHOOL TAXABLE VALUE	0		
	X		AG002 Ag Dist #2	.00 MT		
	ACRES 1.10		FD034 Potsdam Fire Prot	46,000 TO M		
MAY BE SUBJECT TO PAYMENT	EAST-0284541 NRTH-1709784					
UNDER RPTL483 UNTIL 2024	DEED BOOK 941 PG-00464					
	FULL MARKET VALUE	46,000				

62.002-2-20.2	2697 Cr 14			62.002-2-20.2		*****
Murphy Mark	210 1 Family Res		Basic Star 41854	0	0	30,000
Murphy Lori Beth	Madrid-Waddingt 405601	16,700	COUNTY TAXABLE VALUE	104,500		
PO Box 385	00sp70000	104,500	TOWN TAXABLE VALUE	104,500		
Madrid, NY 13660	ACRES 1.70		SCHOOL TAXABLE VALUE	74,500		
	EAST-0281705 NRTH-1710507		AG002 Ag Dist #2	.00 MT		
	DEED BOOK 2000 PG-918		FD034 Potsdam Fire Prot	104,500 TO M		
	FULL MARKET VALUE	104,500				

62.002-2-20.11	Cr 14			62.002-2-20.11		*****
Lloyd T Smith & Sons Farms	105 Vac farmland - WTRFNT		Ag Distric 41720	0	0	1-168- 2
7071 County Route 27	Madrid-Waddingt 405601	92,000	COUNTY TAXABLE VALUE	92,000		
Canton, NY 13617	Agrmt 38/475	92,000	TOWN TAXABLE VALUE	92,000		
	X		SCHOOL TAXABLE VALUE	92,000		
	ACRES 135.00		AG002 Ag Dist #2	.00 MT		
MAY BE SUBJECT TO PAYMENT	EAST-0280601 NRTH-1711254		FD034 Potsdam Fire Prot	92,000 TO M		
UNDER AGDIST LAW TIL 2020	DEED BOOK 2000 PG-917					
	FULL MARKET VALUE	92,000				

62.002-2-20.12	Cr 14			62.002-2-20.12		*****
Murphy Mark J	312 Vac w/imprv		COUNTY TAXABLE VALUE	29,500		
Murphy Lori B	Madrid-Waddingt 405601	12,100	TOWN TAXABLE VALUE	29,500		
2697 County Route 14	2004sp20000	29,500	SCHOOL TAXABLE VALUE	29,500		
Canton, NY 13617	ACRES 1.10		AG002 Ag Dist #2	.00 MT		
	EAST-0281848 NRTH-1710329		FD034 Potsdam Fire Prot	29,500 TO M		
	DEED BOOK 2004 PG-9832					
	FULL MARKET VALUE	29,500				

STATE OF NEW YORK
COUNTY - St Lawrence
TOWN - Potsdam
SWIS - 407489

2 0 1 6 T E N T A T I V E A S S E S S M E N T R O L L
T A X A B L E SECTION OF THE ROLL - 1

PAGE 1186
VALUATION DATE-JUL 01, 2015
TAXABLE STATUS DATE-MAR 01, 2016

TAX MAP NUMBER SEQUENCE
UNIFORM PERCENT OF VALUE IS 100.00
UNIFORM PERCENT OF VALUE IS 100.00

TAX MAP PARCEL NUMBER	PROPERTY LOCATION & CLASS	ASSESSMENT	EXEMPTION CODE	COUNTY	TOWN	SCHOOL
CURRENT OWNERS NAME	SCHOOL DISTRICT	LAND	TAX DESCRIPTION	TAXABLE VALUE		
CURRENT OWNERS ADDRESS	PARCEL SIZE/GRID COORD	TOTAL	SPECIAL DISTRICTS	ACCOUNT NO.		

62.002-2-21.1	Cr 14 105 Vac farmland - WTRFNT		Ag Distric 41720	0	23,680	23,680
Vanburen Thomas Jr	Madrid-Waddingt 405601	46,600	COUNTY TAXABLE VALUE		22,920	23,680
Vanburen Julie	Bucksbridge Morley Rd	46,600	TOWN TAXABLE VALUE		22,920	
2727 County Route 14	Zone R-A		SCHOOL TAXABLE VALUE		22,920	
Canton, NY 13617	89spl75000/94sp25000		AG002 Ag Dist #2		.00 MT	
	ACRES 40.80		FD034 Potsdam Fire Prot		22,920 TO M	
MAY BE SUBJECT TO PAYMENT	EAST-0282763 NRTH-1711120		23,680 EX			
UNDER AGDIST LAW TIL 2020	DEED BOOK 1077 PG-16					
	FULL MARKET VALUE	46,600				

62.002-2-21.2	2727,2739 Cr 14 113 Cattle farm		CW_15_VET/ 41161	0	12,000	12,000
Vanburen Thomas Jr	Madrid-Waddingt 405601	97,600	Ag Distric 41720	0	23,028	23,028
Vanburen Julie	93sp150000	264,400	Basic Star 41854	0	0	30,000
2727 County Route 14	X		COUNTY TAXABLE VALUE		229,372	
Canton, NY 13617	X		TOWN TAXABLE VALUE		229,372	
	ACRES 78.50		SCHOOL TAXABLE VALUE		211,372	
MAY BE SUBJECT TO PAYMENT	EAST-0281728 NRTH-1711988		AG002 Ag Dist #2		.00 MT	
UNDER AGDIST LAW TIL 2020	DEED BOOK 1072 PG-201		FD034 Potsdam Fire Prot		241,372 TO M	
	FULL MARKET VALUE	264,400	23,028 EX			

62.002-2-23	Pearson Rd 105 Vac farmland		Ag Distric 41720	0	73,507	73,507
Greenwood Acres LLC	Madrid-Waddingt 405601	138,100	COUNTY TAXABLE VALUE		64,593	73,507
1087 State Highway 310	X	138,100	TOWN TAXABLE VALUE		64,593	
Canton, NY 13617	86sp65000		SCHOOL TAXABLE VALUE		64,593	
	X		AG002 Ag Dist #2		.00 MT	
MAY BE SUBJECT TO PAYMENT	ACRES 161.10		FD034 Potsdam Fire Prot		64,593 TO M	
UNDER AGDIST LAW TIL 2020	EAST-0285841 NRTH-1710065		73,507 EX			
	DEED BOOK 2000 PG-6098					
	FULL MARKET VALUE	138,100				

62.002-2-24	1294 Sh 310 210 1 Family Res		Basic Star 41854	0	0	30,000
Middlemiss Roger A	Madrid-Waddingt 405601	16,700	COUNTY TAXABLE VALUE		54,000	
1294 State Highway 310	91sp45000	54,000	TOWN TAXABLE VALUE		54,000	
Canton, NY 13617	2008sp61100		SCHOOL TAXABLE VALUE		24,000	
	X		AG002 Ag Dist #2		.00 MT	
	ACRES 1.70 BANK8888830		FD034 Potsdam Fire Prot		54,000 TO M	
MAY BE SUBJECT TO PAYMENT	EAST-0288110 NRTH-1707400					
UNDER AGDIST LAW TIL 2020	DEED BOOK 2008 PG-2129					
	FULL MARKET VALUE	54,000				

STATE OF NEW YORK
 COUNTY - St Lawrence
 TOWN - Potsdam
 SWIS - 407489

2 0 1 6 T E N T A T I V E A S S E S S M E N T R O L L
 T A X A B L E S E C T I O N O F T H E R O L L - 1
 M A P S E C T I O N - 0 6 2
 S U B - S E C T I O N - 0 0 2
 U N I F O R M P E R C E N T O F V A L U E I S 1 0 0 . 0 0

PAGE 1187
 VALUATION DATE-JUL 01, 2015
 TAXABLE STATUS DATE-MAR 01, 2016
 RPS150/V04/L015
 CURRENT DATE 5/02/2016

*** S P E C I A L D I S T R I C T S U M M A R Y ***

CODE	DISTRICT NAME	TOTAL PARCELS	EXTENSION TYPE	EXTENSION VALUE	AD VALOREM VALUE	EXEMPT AMOUNT	TAXABLE VALUE
AG002	Ag Dist #2	36	MOVTAX				
FD034	Potsdam Fire P	36	TOTAL M		2699,500	205,475	2494,025

*** S C H O O L D I S T R I C T S U M M A R Y ***

CODE	DISTRICT NAME	TOTAL PARCELS	ASSESSED LAND	ASSESSED TOTAL	EXEMPT AMOUNT	TOTAL TAXABLE	STAR AMOUNT	STAR TAXABLE
402201	Canton 1	1	18,200	121,000		121,000	30,000	91,000
405601	Madrid-Waddington	35	1211,500	2578,500	157,213	2421,287	690,662	1730,625
	S U B - T O T A L	36	1229,700	2699,500	157,213	2542,287	720,662	1821,625
	T O T A L	36	1229,700	2699,500	157,213	2542,287	720,662	1821,625

*** S Y S T E M C O D E S S U M M A R Y ***

NO SYSTEM EXEMPTIONS AT THIS LEVEL

*** E X E M P T I O N S U M M A R Y ***

CODE	DESCRIPTION	TOTAL PARCELS	COUNTY	TOWN	SCHOOL
41121	VET WAR CT	1	8,946	8,946	
41131	VET COM CT	1	20,000	20,000	
41161	CW_15_VET/	1	12,000	12,000	
41720	Ag Distric	6	142,975	142,975	142,975
41802	Aged - Cou	2	29,446		
41803	Aged - Tow	2		39,585	
41804	Aged - Sch	1			14,238
41834	Enhanced S	5			272,862
41854	Basic Star	15			447,800
44212	Home Imp -	1	31,250		
44213	Home Impro	1		31,250	
	T O T A L	36	244,617	254,756	877,875

STATE OF NEW YORK
COUNTY - St Lawrence
TOWN - Potsdam
SWIS - 407489

2 0 1 6 T E N T A T I V E A S S E S S M E N T R O L L
T A X A B L E SECTION OF THE ROLL - 1
M A P S E C T I O N - 062
S U B - S E C T I O N - 002
UNIFORM PERCENT OF VALUE IS 100.00

PAGE 1188
VALUATION DATE-JUL 01, 2015
TAXABLE STATUS DATE-MAR 01, 2016
RPS150/V04/L015
CURRENT DATE 5/02/2016

*** G R A N D T O T A L S ***

ROLL SEC	DESCRIPTION	TOTAL PARCELS	ASSESSED LAND	ASSESSED TOTAL	TAXABLE COUNTY	TAXABLE TOWN	TAXABLE SCHOOL	STAR TAXABLE
1	TAXABLE	36	1229,700	2699,500	2454,883	2444,744	2542,287	1821,625

STATE OF NEW YORK
COUNTY - St Lawrence
TOWN - Potsdam
SWIS - 407489

2 0 1 6 T E N T A T I V E A S S E S S M E N T R O L L
T A X A B L E SECTION OF THE ROLL - 1

PAGE 1189
VALUATION DATE-JUL 01, 2015
TAXABLE STATUS DATE-MAR 01, 2016

TAX MAP NUMBER SEQUENCE
UNIFORM PERCENT OF VALUE IS 100.00
UNIFORM PERCENT OF VALUE IS 100.00

TAX MAP PARCEL NUMBER	PROPERTY LOCATION & CLASS	ASSESSMENT	EXEMPTION CODE	COUNTY	TOWN	SCHOOL
CURRENT OWNERS NAME	SCHOOL DISTRICT	LAND	TAX DESCRIPTION	TAXABLE VALUE		
CURRENT OWNERS ADDRESS	PARCEL SIZE/GRID COORD	TOTAL	SPECIAL DISTRICTS	ACCOUNT NO.		
***** 62.004-2-1.11 *****						
1087,1130	Sh 310					1-178- 2
62.004-2-1.11	112 Dairy farm		Ag Buildin 41700	0	14,300	14,300 14,300
Greenwood Acres LLC	Canton 1 402201	325,200	Ag Buildin 41700	0	451,500	451,500 451,500
1087 State Highway 310	93sp310000	4149,500	Ag Distric 41720	0	91,313	91,313 91,313
Canton, NY 13617	X		Silo 42100	0	18,000	18,000 18,000
	X		Solar Ener 49500	0	2000,000	2000,000 2000,000
MAY BE SUBJECT TO PAYMENT	ACRES 435.60		COUNTY TAXABLE VALUE	1574,387		
UNDER AGDIST LAW TIL 2023	EAST-0286382 NRTH-1702735		TOWN TAXABLE VALUE	1574,387		
	DEED BOOK 2000 PG-6098		SCHOOL TAXABLE VALUE	1574,387		
	FULL MARKET VALUE	4149,500	FD034 Potsdam Fire Prot	4040,187 TO M		
			109,313 EX			
***** 62.004-2-1.12 *****						
1030	SH 310					
62.004-2-1.12	210 1 Family Res		COUNTY TAXABLE VALUE	157,000		
Greenwood Acres LLC	Canton 1 402201	19,700	TOWN TAXABLE VALUE	157,000		
1087 State Highway 310	ACRES 4.70	157,000	SCHOOL TAXABLE VALUE	157,000		
Canton, NY 13617	EAST-0287728 NRTH-1701284		FD034 Potsdam Fire Prot	157,000 TO M		
	DEED BOOK 2010 PG-5587					
	FULL MARKET VALUE	157,000				
***** 62.004-2-3 *****						
1012	Sh 310					1-231-10
62.004-2-3	240 Rural res		Basic Star 41854	0	0	0 30,000
Frank Thomas A Jr	Canton 1 402201	26,400	COUNTY TAXABLE VALUE	182,000		
Frank Lori A	90spl1000 /Partial	182,000	TOWN TAXABLE VALUE	182,000		
1012 State Highway 310	2011sp182000		SCHOOL TAXABLE VALUE	152,000		
Canton, NY 13617	X		FD034 Potsdam Fire Prot	182,000 TO M		
	ACRES 11.80 BANK8888289					
	EAST-0287768 NRTH-1700660					
	DEED BOOK 2011 PG-6775					
	FULL MARKET VALUE	182,000				
***** 62.004-2-4.11 *****						
1005	Sh 310					1-221-13
62.004-2-4.11	210 1 Family Res		Basic Star 41854	0	0	0 30,000
Bisonette Kim	Canton 1 402201	17,900	COUNTY TAXABLE VALUE	82,000		
Bisonette Patricia	2006sp80000	82,000	TOWN TAXABLE VALUE	82,000		
1005 State Highway 310	X		SCHOOL TAXABLE VALUE	52,000		
Canton, NY 13617-3378	92sp17000		FD034 Potsdam Fire Prot	82,000 TO M		
	ACRES 2.90 BANK8888830					
	EAST-0287334 NRTH-1700227					
	DEED BOOK 2011 PG-19323					
	FULL MARKET VALUE	82,000				

STATE OF NEW YORK
COUNTY - St Lawrence
TOWN - Potsdam
SWIS - 407489

2 0 1 6 T E N T A T I V E A S S E S S M E N T R O L L
T A X A B L E SECTION OF THE ROLL - 1

PAGE 1190
VALUATION DATE-JUL 01, 2015
TAXABLE STATUS DATE-MAR 01, 2016

TAX MAP NUMBER SEQUENCE
UNIFORM PERCENT OF VALUE IS 100.00
UNIFORM PERCENT OF VALUE IS 100.00

TAX MAP PARCEL NUMBER	PROPERTY LOCATION & CLASS	ASSESSMENT	EXEMPTION CODE	COUNTY	TOWN	SCHOOL
CURRENT OWNERS NAME	SCHOOL DISTRICT	LAND	TAX DESCRIPTION	TAXABLE VALUE		
CURRENT OWNERS ADDRESS	PARCEL SIZE/GRID COORD	TOTAL	SPECIAL DISTRICTS	ACCOUNT NO.		
***** 62.004-2-7 *****						
988 Sh 310	210 1 Family Res		Basic Star 41854	0	0	1-182-1.1
62.004-2-7	Canton 1 402201	19,800	COUNTY TAXABLE VALUE			30,000
Hostetter Robert J	98sp100,000nv	168,000	TOWN TAXABLE VALUE			
Hostetter Marcia T	2009sp175900		SCHOOL TAXABLE VALUE			
988 State Highway 310	X		FD034 Potsdam Fire Prot			
Canton, NY 13617	ACRES 4.80					
	EAST-0287659 NRTH-1699730					
	DEED BOOK 2010 PG-2966					
	FULL MARKET VALUE	168,000				

STATE OF NEW YORK
 COUNTY - St Lawrence
 TOWN - Potsdam
 SWIS - 407489

2 0 1 6 T E N T A T I V E A S S E S S M E N T R O L L
 T A X A B L E S E C T I O N O F T H E R O L L - 1
 M A P S E C T I O N - 0 6 2
 S U B - S E C T I O N - 0 0 4
 U N I F O R M P E R C E N T O F V A L U E I S 1 0 0 . 0 0

PAGE 1191
 VALUATION DATE-JUL 01, 2015
 TAXABLE STATUS DATE-MAR 01, 2016
 RPS150/V04/L015
 CURRENT DATE 5/02/2016

*** S P E C I A L D I S T R I C T S U M M A R Y ***

CODE	DISTRICT NAME	TOTAL PARCELS	EXTENSION TYPE	EXTENSION VALUE	AD VALOREM VALUE	EXEMPT AMOUNT	TAXABLE VALUE
FD034	Potsdam Fire P	5	TOTAL M		4738,500	109,313	4629,187

*** S C H O O L D I S T R I C T S U M M A R Y ***

CODE	DISTRICT NAME	TOTAL PARCELS	ASSESSED LAND	ASSESSED TOTAL	EXEMPT AMOUNT	TOTAL TAXABLE	STAR AMOUNT	STAR TAXABLE
402201	Canton 1	5	409,000	4738,500	2575,113	2163,387	90,000	2073,387
	S U B - T O T A L	5	409,000	4738,500	2575,113	2163,387	90,000	2073,387
	T O T A L	5	409,000	4738,500	2575,113	2163,387	90,000	2073,387

*** S Y S T E M C O D E S S U M M A R Y ***

NO SYSTEM EXEMPTIONS AT THIS LEVEL

*** E X E M P T I O N S U M M A R Y ***

CODE	DESCRIPTION	TOTAL PARCELS	COUNTY	TOWN	SCHOOL
41700	Ag Buildin	1	465,800	465,800	465,800
41720	Ag Distric	1	91,313	91,313	91,313
41854	Basic Star	3			90,000
42100	Silo	1	18,000	18,000	18,000
49500	Solar Ener	1	2000,000	2000,000	2000,000
	T O T A L	7	2575,113	2575,113	2665,113

STATE OF NEW YORK
COUNTY - St Lawrence
TOWN - Potsdam
SWIS - 407489

2 0 1 6 T E N T A T I V E A S S E S S M E N T R O L L
T A X A B L E SECTION OF THE ROLL - 1
M A P S E C T I O N - 062
S U B - S E C T I O N - 004
UNIFORM PERCENT OF VALUE IS 100.00

PAGE 1192
VALUATION DATE-JUL 01, 2015
TAXABLE STATUS DATE-MAR 01, 2016
RPS150/V04/L015
CURRENT DATE 5/02/2016

*** G R A N D T O T A L S ***

ROLL SEC	DESCRIPTION	TOTAL PARCELS	ASSESSED LAND	ASSESSED TOTAL	TAXABLE COUNTY	TAXABLE TOWN	TAXABLE SCHOOL	STAR TAXABLE
1	TAXABLE	5	409,000	4738,500	2163,387	2163,387	2163,387	2073,387

STATE OF NEW YORK
COUNTY - St Lawrence
TOWN - Potsdam
SWIS - 407489

2 0 1 6 T E N T A T I V E A S S E S S M E N T R O L L
T A X A B L E SECTION OF THE ROLL - 1

PAGE 1193
VALUATION DATE-JUL 01, 2015
TAXABLE STATUS DATE-MAR 01, 2016

TAX MAP NUMBER SEQUENCE
UNIFORM PERCENT OF VALUE IS 100.00
UNIFORM PERCENT OF VALUE IS 100.00

TAX MAP PARCEL NUMBER	PROPERTY LOCATION & CLASS	ASSESSMENT	EXEMPTION CODE	COUNTY	TOWN	SCHOOL	ACCOUNT NO.
CURRENT OWNERS NAME	SCHOOL DISTRICT	LAND	TAX DESCRIPTION	TAXABLE VALUE			
CURRENT OWNERS ADDRESS	PARCEL SIZE/GRID COORD	TOTAL	SPECIAL DISTRICTS				
***** 63.001-1-1.1 *****							
100 Baker Rd							1-170- 5.1
63.001-1-1.1	240 Rural res		Basic Star 41854	0	0	0	30,000
Edmonds Kathy J	Madrid-Waddingt 405601	25,700	Dis & Lim 41933	0	0	15,630	0
100 Baker Rd	X	52,100	COUNTY TAXABLE VALUE		52,100		
Canton, NY 13617	X		TOWN TAXABLE VALUE		36,470		
	ACRES 18.00		SCHOOL TAXABLE VALUE		22,100		
	EAST-0295438 NRTH-0171149		AG002 Ag Dist #2		.00 MT		
	DEED BOOK 2015 PG-2131		FD034 Potsdam Fire Prot		52,100 TO M		
	FULL MARKET VALUE	52,100					
***** 63.001-1-1.2 *****							
Baker Rd							
63.001-1-1.2	322 Rural vac>10		Ag Distric 41720	0	17,846	17,846	17,846
Greenwood Acres, LLC	Madrid-Waddingt 405601	50,500	COUNTY TAXABLE VALUE		32,654		
1087 State Highway 310	ACRES 71.70	50,500	TOWN TAXABLE VALUE		32,654		
Canton, NY 13617	EAST-0294319 NRTH-1711430		SCHOOL TAXABLE VALUE		32,654		
	DEED BOOK 2013 PG-14472		AG002 Ag Dist #2		.00 MT		
MAY BE SUBJECT TO PAYMENT	FULL MARKET VALUE	50,500	FD034 Potsdam Fire Prot		32,654 TO M		
UNDER AGDIST LAW TIL 2020			17,846 EX				
***** 63.001-1-1.3 *****							
Off Baker Rd							
63.001-1-1.3	323 Vacant rural		COUNTY TAXABLE VALUE		6,300		
Morgan Matthew	Madrid-Waddingt 405601	6,300	TOWN TAXABLE VALUE		6,300		
Morgan Melanie	SP5850	6,300	SCHOOL TAXABLE VALUE		6,300		
519 County Route 34	ACRES 9.00		FD034 Potsdam Fire Prot		6,300 TO M		
Canton, NY 13617-3327	EAST-0296158 NRTH-1711208						
	DEED BOOK 2014 PG-157						
	FULL MARKET VALUE	6,300					
***** 63.001-1-2 *****							
101 Baker Rd							1-248- 5
63.001-1-2	210 1 Family Res		Basic Star 41854	0	0	0	30,000
Logan Martha A	Madrid-Waddingt 405601	17,000	COUNTY TAXABLE VALUE		55,600		
101 Baker Rd	X	55,600	TOWN TAXABLE VALUE		55,600		
Canton, NY 13617	X		SCHOOL TAXABLE VALUE		25,600		
	X		AG002 Ag Dist #2		.00 MT		
	ACRES 2.00		FD034 Potsdam Fire Prot		55,600 TO M		
	EAST-0294825 NRTH-1711088						
	DEED BOOK 2004 PG-17128						
	FULL MARKET VALUE	55,600					

STATE OF NEW YORK
COUNTY - St Lawrence
TOWN - Potsdam
SWIS - 407489

2 0 1 6 T E N T A T I V E A S S E S S M E N T R O L L
T A X A B L E SECTION OF THE ROLL - 1

PAGE 1194
VALUATION DATE-JUL 01, 2015
TAXABLE STATUS DATE-MAR 01, 2016

TAX MAP NUMBER SEQUENCE
UNIFORM PERCENT OF VALUE IS 100.00
UNIFORM PERCENT OF VALUE IS 100.00

TAX MAP PARCEL NUMBER	PROPERTY LOCATION & CLASS	ASSESSMENT	EXEMPTION CODE	COUNTY	TOWN	SCHOOL
CURRENT OWNERS NAME	SCHOOL DISTRICT	LAND	TAX DESCRIPTION	TAXABLE VALUE		
CURRENT OWNERS ADDRESS	PARCEL SIZE/GRID COORD	TOTAL	SPECIAL DISTRICTS	ACCOUNT NO.		
***** 63.001-1-3.1 *****						
429 Cr 34						1-261-12
63.001-1-3.1	215 1 Fam Res w/		VET WAR CT 41121	0	12,000	12,000 0
Waldruff Dale E	Madrid-Waddingt 405601	21,500	Basic Star 41854	0	0	0 30,000
Waldruff Terry L	2003sp93000	112,500	COUNTY TAXABLE VALUE		100,500	
429 County Route 34	X		TOWN TAXABLE VALUE		100,500	
Canton, NY 13617	X		SCHOOL TAXABLE VALUE		82,500	
	ACRES 6.50		AG002 Ag Dist #2		.00 MT	
	EAST-0293683 NRTH-1709373		FD034 Potsdam Fire Prot		112,500	TO M
	DEED BOOK 2003 PG-15952					
	FULL MARKET VALUE	112,500				
***** 63.001-1-3.2 *****						
11 Baker Rd						
63.001-1-3.2	270 Mfg housing		Basic Star 41854	0	0	0 30,000
Wise Herbert	Madrid-Waddingt 405601	16,500	COUNTY TAXABLE VALUE		30,800	
Wise Sharon	Agreement 2005/2259	30,800	TOWN TAXABLE VALUE		30,800	
11 Baker Rd	X		SCHOOL TAXABLE VALUE		800	
Canton, NY 13617	X		AG002 Ag Dist #2		.00 MT	
	ACRES 1.50		FD034 Potsdam Fire Prot		30,800	TO M
	EAST-0293987 NRTH-1709135					
	DEED BOOK 996 PG-599					
	FULL MARKET VALUE	30,800				
***** 63.001-1-4 *****						
443 Cr 34						1-290- 8
63.001-1-4	210 1 Family Res		Basic Star 41854	0	0	0 30,000
Marcellus Larry W Jr.	Madrid-Waddingt 405601	14,300	COUNTY TAXABLE VALUE		79,800	
Marcellus Angela M	2004sp69000	79,800	TOWN TAXABLE VALUE		79,800	
443 County Route 34	Agreement 2005/2259		SCHOOL TAXABLE VALUE		49,800	
Canton, NY 13617	FRNT 252.00 DPTH 110.00		AG002 Ag Dist #2		.00 MT	
	BANK8888869		FD034 Potsdam Fire Prot		79,800	TO M
	EAST-0293839 NRTH-1708946					
	DEED BOOK 2004 PG-16607					
	FULL MARKET VALUE	79,800				
***** 63.001-1-5 *****						
Cr 34						1-221-12.2
63.001-1-5	323 Vacant rural		COUNTY TAXABLE VALUE		24,200	
Cutler Raymond	Madrid-Waddingt 405601	24,200	TOWN TAXABLE VALUE		24,200	
Cutler Beverly	01sp6000	24,200	SCHOOL TAXABLE VALUE		24,200	
410 Ellis Rd	Zone R-A		AG002 Ag Dist #2		.00 MT	
Canton, NY 13617	X		FD034 Potsdam Fire Prot		24,200	TO M
	ACRES 41.30					
	EAST-0292969 NRTH-1708443					
	DEED BOOK 2001 PG-3640					
	FULL MARKET VALUE	24,200				

STATE OF NEW YORK
 COUNTY - St Lawrence
 TOWN - Potsdam
 SWIS - 407489

2 0 1 6 T E N T A T I V E A S S E S S M E N T R O L L
 T A X A B L E SECTION OF THE ROLL - 1

PAGE 1195
 VALUATION DATE-JUL 01, 2015
 TAXABLE STATUS DATE-MAR 01, 2016

TAX MAP NUMBER SEQUENCE
 UNIFORM PERCENT OF VALUE IS 100.00
 UNIFORM PERCENT OF VALUE IS 100.00

TAX MAP PARCEL NUMBER	PROPERTY LOCATION & CLASS	ASSESSMENT	EXEMPTION CODE	COUNTY	TOWN	SCHOOL
CURRENT OWNERS NAME	SCHOOL DISTRICT	LAND	TAX DESCRIPTION	TAXABLE VALUE		
CURRENT OWNERS ADDRESS	PARCEL SIZE/GRID COORD	TOTAL	SPECIAL DISTRICTS	ACCOUNT NO.		
***** 63.001-1-6 *****						
405 Ellis Rd				63.001-1-6		1-281- 2
63.001-1-6	210 1 Family Res		Basic Star 41854	0	0	0 30,000
Pearson Amanda L	Madrid-Waddingt 405601	46,400	COUNTY TAXABLE VALUE		120,200	
405 Ellis Rd	95sp7500	120,200	TOWN TAXABLE VALUE		120,200	
Canton, NY 13617	2002sp11500		SCHOOL TAXABLE VALUE		90,200	
	X		AG002 Ag Dist #2		.00 MT	
	ACRES 63.00		FD034 Potsdam Fire Prot		120,200 TO M	
	EAST-0292103 NRTH-1706951					
	DEED BOOK 2012 PG-5276					
	FULL MARKET VALUE	120,200				
***** 63.001-1-8 *****						
333,337 Ellis Rd				63.001-1-8		1-209- 1
63.001-1-8	210 1 Family Res		CW_15_VET/ 41161	0	12,000	12,000 0
Kazek Timothy D	Madrid-Waddingt 405601	36,400	Basic Star 41854	0	0	0 30,000
Kazek Heather R	X	83,500	COUNTY TAXABLE VALUE		71,500	
333 Ellis Rd	X		TOWN TAXABLE VALUE		71,500	
Canton, NY 13617	X		SCHOOL TAXABLE VALUE		53,500	
	ACRES 8.40 BANK8888864		AG002 Ag Dist #2		.00 MT	
	EAST-0292471 NRTH-1705330		FD034 Potsdam Fire Prot		83,500 TO M	
	DEED BOOK 2009 PG-18299					
	FULL MARKET VALUE	83,500				
***** 63.001-1-9 *****						
269 Ellis Rd				63.001-1-9		1-269- 1
63.001-1-9	240 Rural res		Basic Star 41854	0	0	0 30,000
Aldrich Jon R	Madrid-Waddingt 405601	62,000	Home Imp - 44212	0	1,688	0 0
Aldrich Joan A	X	226,500	Home Impro 44213	0	0	1,688 0
269 Ellis Rd	X		Solar Ener 49500	0	15,000	15,000 15,000
Canton, NY 13617	X		COUNTY TAXABLE VALUE		209,812	
	ACRES 90.70		TOWN TAXABLE VALUE		209,812	
	EAST-0291627 NRTH-1705005		SCHOOL TAXABLE VALUE		181,500	
	DEED BOOK 1017 PG-00494		AG002 Ag Dist #2		.00 MT	
	FULL MARKET VALUE	226,500	FD034 Potsdam Fire Prot		223,124 TO M	
			3,376 EX			
***** 63.001-1-12.2 *****						
48 Pearson Rd				63.001-1-12.2		
63.001-1-12.2	210 1 Family Res		RPTL466_f 41695	0	3,000	0 3,000
Pearson Raymond H Jr	Madrid-Waddingt 405601	18,400	Basic Star 41854	0	0	0 30,000
48 Pearson Rd	X	117,600	COUNTY TAXABLE VALUE		114,600	
Canton, NY 13617	X		TOWN TAXABLE VALUE		117,600	
	X		SCHOOL TAXABLE VALUE		84,600	
	ACRES 3.37 BANK8888869		AG002 Ag Dist #2		.00 MT	
	EAST-0289007 NRTH-1707124		FD034 Potsdam Fire Prot		117,600 TO M	
	DEED BOOK 1059 PG-936					
	FULL MARKET VALUE	117,600				

STATE OF NEW YORK
 COUNTY - St Lawrence
 TOWN - Potsdam
 SWIS - 407489

2 0 1 6 T E N T A T I V E A S S E S S M E N T R O L L
 T A X A B L E SECTION OF THE ROLL - 1

PAGE 1196
 VALUATION DATE-JUL 01, 2015
 TAXABLE STATUS DATE-MAR 01, 2016

TAX MAP NUMBER SEQUENCE
 UNIFORM PERCENT OF VALUE IS 100.00
 UNIFORM PERCENT OF VALUE IS 100.00

TAX MAP PARCEL NUMBER	PROPERTY LOCATION & CLASS	ASSESSMENT	EXEMPTION CODE	COUNTY	TOWN	SCHOOL
CURRENT OWNERS NAME	SCHOOL DISTRICT	LAND	TAX DESCRIPTION	TAXABLE VALUE		
CURRENT OWNERS ADDRESS	PARCEL SIZE/GRID COORD	TOTAL	SPECIAL DISTRICTS	ACCOUNT NO.		
***** 63.001-1-12.112 *****						
72 Pearson Rd						
63.001-1-12.112	117 Horse farm		Ag Distric 41720	0	0	0
Greenwood Acres LLC	Madrid-Waddingt 405601	79,200	Silo 42100	0	1,500	1,500
1087 State Highway 310	96sp90000	89,200	Silo 42100	0	1,500	1,500
Canton, NY 13617-3378	ACRES 96.70		COUNTY TAXABLE VALUE		86,200	
	EAST-0290198 NRTH-1706843		TOWN TAXABLE VALUE		86,200	
MAY BE SUBJECT TO PAYMENT	DEED BOOK 2012 PG-16830		SCHOOL TAXABLE VALUE		86,200	
UNDER AGDIST LAW TIL 2020	FULL MARKET VALUE	89,200	AG002 Ag Dist #2		.00 MT	
			FD034 Potsdam Fire Prot		86,200 TO M	
			3,000 EX			
***** 63.001-1-12.113 *****						
Off Pearson Rd						
63.001-1-12.113	323 Vacant rural		Ag Distric 41720	0	1,132	1,132
Greenwood Acres LLC	Madrid-Waddingt 405601	4,000	COUNTY TAXABLE VALUE		2,868	
1087 State Highway 310	ACRES 14.80	4,000	TOWN TAXABLE VALUE		2,868	
Canton, NY 13617	EAST-0290328 NRTH-1705676		SCHOOL TAXABLE VALUE		2,868	
	DEED BOOK 2000 PG-6098		AG002 Ag Dist #2		.00 MT	
MAY BE SUBJECT TO PAYMENT	FULL MARKET VALUE	4,000	FD034 Potsdam Fire Prot		2,868 TO M	
UNDER AGDIST LAW TIL 2020			1,132 EX			
***** 63.001-1-14 *****						
336 Cr 34						1-212-13
63.001-1-14	105 Vac farmland		Ag Distric 41720	0	32,878	32,878
Greenwood Acres LLC	Madrid-Waddingt 405601	114,500	COUNTY TAXABLE VALUE		81,622	
1087 State Highway 310	2002sp363000<	114,500	TOWN TAXABLE VALUE		81,622	
Canton, NY 13617	Zone R-A		SCHOOL TAXABLE VALUE		81,622	
	X		AG002 Ag Dist #2		.00 MT	
MAY BE SUBJECT TO PAYMENT	ACRES 170.10		FD034 Potsdam Fire Prot		81,622 TO M	
UNDER AGDIST LAW TIL 2020	EAST-0290761 NRTH-1709546		32,878 EX			
	DEED BOOK 2002 PG-8663					
	FULL MARKET VALUE	114,500				
***** 63.001-1-15 *****						
335A Cr 34						1-249-15. 2
63.001-1-15	240 Rural res		Basic Star 41854	0	0	30,000
Hammers James	Madrid-Waddingt 405601	55,600	COUNTY TAXABLE VALUE		189,000	
335A County Route 34	X	189,000	TOWN TAXABLE VALUE		189,000	
Canton, NY 13617	Zone R-A		SCHOOL TAXABLE VALUE		159,000	
	X		AG002 Ag Dist #2		.00 MT	
	ACRES 62.90		FD034 Potsdam Fire Prot		189,000 TO M	
	EAST-0293186 NRTH-1710368					
	DEED BOOK 892 PG-00693					
	FULL MARKET VALUE	189,000				

STATE OF NEW YORK
 COUNTY - St Lawrence
 TOWN - Potsdam
 SWIS - 407489

2 0 1 6 T E N T A T I V E A S S E S S M E N T R O L L
 T A X A B L E SECTION OF THE ROLL - 1

PAGE 1197
 VALUATION DATE-JUL 01, 2015
 TAXABLE STATUS DATE-MAR 01, 2016

TAX MAP NUMBER SEQUENCE
 UNIFORM PERCENT OF VALUE IS 100.00
 UNIFORM PERCENT OF VALUE IS 100.00

TAX MAP PARCEL NUMBER	PROPERTY LOCATION & CLASS	ASSESSMENT	EXEMPTION CODE	COUNTY	TOWN	SCHOOL
CURRENT OWNERS NAME	SCHOOL DISTRICT	LAND	TAX DESCRIPTION	TAXABLE VALUE		
CURRENT OWNERS ADDRESS	PARCEL SIZE/GRID COORD	TOTAL	SPECIAL DISTRICTS	ACCOUNT NO.		
***** 63.001-1-16 *****						
349 Cr 34				63.001-1-16		1-196-13
63.001-1-16	270 Mfg housing		VET WAR CT 41121	0	3,765	3,765 0
Gilbo Warren C	Madrid-Waddingt 405601	15,500	Enhanced S 41834	0	0	0 25,100
349 County Route 34	X	25,100	COUNTY TAXABLE VALUE		21,335	
Canton, NY 13617	Zoner-A		TOWN TAXABLE VALUE		21,335	
	X		SCHOOL TAXABLE VALUE		0	
	FRNT 208.00 DPTH 170.00		AG002 Ag Dist #2		.00	MT
	EAST-0292060 NRTH-1710346		FD034 Potsdam Fire Prot		25,100	TO M
	DEED BOOK 1059 PG-854					
	FULL MARKET VALUE	25,100				
***** 63.001-1-17 *****						
337 Cr 34				63.001-1-17		1-236-8
63.001-1-17	210 1 Family Res		Vet Chg of 41003	0	0	25,674 0
Matthie Edith	Madrid-Waddingt 405601	19,000	Vet Pro Ra 41112	0	22,401	0 0
589 Pollock Rd	X	45,500	Aged - Cou 41802	0	11,550	0 0
Canton, NY 13617	Zone R-A		Aged - Tow 41803	0	0	9,913 0
	X		Enhanced S 41834	0	0	0 45,500
	ACRES 4.00		COUNTY TAXABLE VALUE		11,549	
	EAST-0291865 NRTH-1710605		TOWN TAXABLE VALUE		9,913	
	DEED BOOK 00540 PG-00505		SCHOOL TAXABLE VALUE		0	
	FULL MARKET VALUE	45,500	AG002 Ag Dist #2		.00	MT
			FD034 Potsdam Fire Prot		45,500	TO M
***** 63.001-1-19 *****						
291 Cr 34				63.001-1-19		1-236-12
63.001-1-19	270 Mfg housing		COUNTY TAXABLE VALUE		22,000	
Matthie Brenda (LU)	Madrid-Waddingt 405601	16,200	TOWN TAXABLE VALUE		22,000	
Rose, Sheri Ann & Matthie, Tro	X	22,000	SCHOOL TAXABLE VALUE		22,000	
52 Churchill Ave	Zone R-A		AG002 Ag Dist #2		.00	MT
Massena, NY 13662	X		FD034 Potsdam Fire Prot		22,000	TO M
	ACRES 1.20					
	EAST-0290739 NRTH-1711124					
	DEED BOOK 2005 PG-11471					
	FULL MARKET VALUE	22,000				
***** 63.001-1-20 *****						
Cr 34				63.001-1-20		1-251-11
63.001-1-20	105 Vac farmland		COUNTY TAXABLE VALUE		8,000	
Tracy Donald	Madrid-Waddingt 405601	8,000	TOWN TAXABLE VALUE		8,000	
Tracy Bonnie	X	8,000	SCHOOL TAXABLE VALUE		8,000	
64 West Main St	Zone R-A		AG002 Ag Dist #2		.00	MT
Canton, NY 13617	90sp53000<		FD034 Potsdam Fire Prot		8,000	TO M
	ACRES 9.10					
	EAST-0290176 NRTH-1710735					
	DEED BOOK 1043 PG-00477					
	FULL MARKET VALUE	8,000				

STATE OF NEW YORK
COUNTY - St Lawrence
TOWN - Potsdam
SWIS - 407489

2 0 1 6 T E N T A T I V E A S S E S S M E N T R O L L
T A X A B L E SECTION OF THE ROLL - 1

PAGE 1198
VALUATION DATE-JUL 01, 2015
TAXABLE STATUS DATE-MAR 01, 2016

TAX MAP NUMBER SEQUENCE
UNIFORM PERCENT OF VALUE IS 100.00
UNIFORM PERCENT OF VALUE IS 100.00

TAX MAP PARCEL NUMBER	PROPERTY LOCATION & CLASS	ASSESSMENT	EXEMPTION CODE	COUNTY	TOWN	SCHOOL
CURRENT OWNERS NAME	SCHOOL DISTRICT	LAND	TAX DESCRIPTION	TAXABLE VALUE		
CURRENT OWNERS ADDRESS	PARCEL SIZE/GRID COORD	TOTAL	SPECIAL DISTRICTS	ACCOUNT NO.		

63.001-1-21	1500,1501 Sh 310			63.001-1-21	*****	*****
Tracy Donald	240 Rural res		COUNTY TAXABLE VALUE	144,900		1-251-10
Tracy Bonnie	Madrid-Waddingt 405601	78,000	TOWN TAXABLE VALUE	144,900		
64 West Main St	Re:row Agr1081/1041	144,900	SCHOOL TAXABLE VALUE	144,900		
Canton, NY 13617	90sp53000<		AG002 Ag Dist #2	.00 MT		
	E#1500-House E#1501s&j Co		FD034 Potsdam Fire Prot	144,900 TO M		
	ACRES 95.90					
	EAST-0287408 NRTH-1712229					
	DEED BOOK 1043 PG-00477					
	FULL MARKET VALUE	144,900				

63.001-1-22	467 Ellis Rd			63.001-1-22	*****	*****
Cutler Beverly A	314 Rural vac<10		COUNTY TAXABLE VALUE	6,500		1-221-12.1
Cutler Raymond A	Madrid-Waddingt 405601	6,500	TOWN TAXABLE VALUE	6,500		
410 Ellis Rd	X	6,500	SCHOOL TAXABLE VALUE	6,500		
Canton, NY 13617-3319	86sp10000		AG002 Ag Dist #2	.00 MT		
	X		FD034 Potsdam Fire Prot	6,500 TO M		
	FRNT 188.00 DPTH 224.00					
	EAST-0293705 NRTH-1708551					
	DEED BOOK 2012 PG-16831					
	FULL MARKET VALUE	6,500				

63.001-1-23	35 Baker Rd			63.001-1-23	*****	*****
Rooney Patrick	314 Rural vac<10		COUNTY TAXABLE VALUE	13,000		1-170- 5. 3
142 Fordham Dr	Madrid-Waddingt 405601	13,000	TOWN TAXABLE VALUE	13,000		
Matawan, NJ 07747	X	13,000	SCHOOL TAXABLE VALUE	13,000		
	X		AG002 Ag Dist #2	.00 MT		
	ACRES 3.00		FD034 Potsdam Fire Prot	13,000 TO M		
	EAST-0294225 NRTH-1709805					
	DEED BOOK 1106 PG-594					
	FULL MARKET VALUE	13,000				

63.001-1-24	Baker Rd			63.001-1-24	*****	*****
Richardson Randolph	314 Rural vac<10		COUNTY TAXABLE VALUE	13,000		1-170- 5.2
11310 Westbrook Mill Ln Unit 3	Madrid-Waddingt 405601	13,000	TOWN TAXABLE VALUE	13,000		
Fairfax, VA 22030	X	13,000	SCHOOL TAXABLE VALUE	13,000		
	X		AG002 Ag Dist #2	.00 MT		
	X		FD034 Potsdam Fire Prot	13,000 TO M		
	ACRES 3.00					
	EAST-0294117 NRTH-1709632					
	DEED BOOK 2015 PG-14257					
	FULL MARKET VALUE	13,000				

STATE OF NEW YORK
COUNTY - St Lawrence
TOWN - Potsdam
SWIS - 407489

2 0 1 6 T E N T A T I V E A S S E S S M E N T R O L L
T A X A B L E SECTION OF THE ROLL - 1

PAGE 1199
VALUATION DATE-JUL 01, 2015
TAXABLE STATUS DATE-MAR 01, 2016

TAX MAP NUMBER SEQUENCE
UNIFORM PERCENT OF VALUE IS 100.00
UNIFORM PERCENT OF VALUE IS 100.00

TAX MAP PARCEL NUMBER	PROPERTY LOCATION & CLASS	ASSESSMENT	EXEMPTION CODE	COUNTY	TOWN	SCHOOL
CURRENT OWNERS NAME	SCHOOL DISTRICT	LAND	TAX DESCRIPTION	TAXABLE VALUE		
CURRENT OWNERS ADDRESS	PARCEL SIZE/GRID COORD	TOTAL	SPECIAL DISTRICTS	ACCOUNT NO.		

63.001-1-25	Ellis Rd 323 Vacant rural		COUNTY TAXABLE VALUE	4,500		
Trivilino Joseph P	Madrid-Waddingt 405601	4,500	TOWN TAXABLE VALUE	4,500		
Trivilino Kimberly I	X	4,500	SCHOOL TAXABLE VALUE	4,500		
171 Ellis Rd	X		AG002 Ag Dist #2	.00 MT		
Canton, NY 13617	X		FD034 Potsdam Fire Prot	4,500 TO M		
	ACRES 12.25					
	EAST-0290198 NRTH-1704162					
	DEED BOOK 2014 PG-17892					
	FULL MARKET VALUE	4,500				

63.001-1-27	Baker Rd 314 Rural vac<10		COUNTY TAXABLE VALUE	6,000		
Pryce Robin K	Madrid-Waddingt 405601	6,000	TOWN TAXABLE VALUE	6,000		
PO Box 313	2006sp2000	6,000	SCHOOL TAXABLE VALUE	6,000		
Madrid, NY 13660	X		AG002 Ag Dist #2	.00 MT		
	X		FD034 Potsdam Fire Prot	6,000 TO M		
	ACRES 2.90					
	EAST-0294073 NRTH-1709416					
	DEED BOOK 2006 PG-16623					
	FULL MARKET VALUE	6,000				

63.001-1-28	331 Cr 34 210 1 Family Res		Aged - Tow 41803	0	18,375	0
Baker Steven	Madrid-Waddingt 405601	12,100	Enhanced S 41834	0	0	52,500
Baker Kimmarie	93sp26500	52,500	COUNTY TAXABLE VALUE	52,500		
331 County Route 34	Zone R-A		TOWN TAXABLE VALUE	34,125		
Canton, NY 13617	X		SCHOOL TAXABLE VALUE	0		
	FRNT 182.00 DPTH 124.00		AG002 Ag Dist #2	.00 MT		
	EAST-0288097 NRTH-1707405		FD034 Potsdam Fire Prot	52,500 TO M		
	DEED BOOK 1067 PG-316					
	FULL MARKET VALUE	52,500				

63.001-2-1	4 Baker Rd 312 Vac w/imprv		COUNTY TAXABLE VALUE	12,400		
Monroe Ralph	Madrid-Waddingt 405601	12,300	TOWN TAXABLE VALUE	12,400		
48 Baker Rd	West Potsdam Bucksbridge	12,400	SCHOOL TAXABLE VALUE	12,400		
Canton, NY 13617-3320	Zone R-A		AG002 Ag Dist #2	.00 MT		
	X		FD034 Potsdam Fire Prot	12,400 TO M		
	ACRES 1.70					
	EAST-0294181 NRTH-1708897					
	DEED BOOK 2011 PG-11551					
	FULL MARKET VALUE	12,400				

STATE OF NEW YORK
COUNTY - St Lawrence
TOWN - Potsdam
SWIS - 407489

2 0 1 6 T E N T A T I V E A S S E S S M E N T R O L L
T A X A B L E SECTION OF THE ROLL - 1

PAGE 1200
VALUATION DATE-JUL 01, 2015
TAXABLE STATUS DATE-MAR 01, 2016

TAX MAP NUMBER SEQUENCE
UNIFORM PERCENT OF VALUE IS 100.00
UNIFORM PERCENT OF VALUE IS 100.00

TAX MAP PARCEL NUMBER	PROPERTY LOCATION & CLASS	ASSESSMENT	EXEMPTION CODE	COUNTY	TOWN	SCHOOL
CURRENT OWNERS NAME	SCHOOL DISTRICT	LAND	TAX DESCRIPTION	TAXABLE VALUE		
CURRENT OWNERS ADDRESS	PARCEL SIZE/GRID COORD	TOTAL	SPECIAL DISTRICTS	ACCOUNT NO.		

63.001-2-2	475 Cr 34			63.001-2-2		*****
Scanlon Everett	312 Vac w/imprv		COUNTY TAXABLE VALUE			1-248-13
Scanlon Jackie	Madrid-Waddingt 405601	16,800	TOWN TAXABLE VALUE			
24 Lawrence Ave	96sp5300	46,700	SCHOOL TAXABLE VALUE			
Potsdam, NY 13676	96sp8000		AG002 Ag Dist #2			
	99sp6000		FD034 Potsdam Fire Prot			
	ACRES 2.40					
	EAST-0294571 NRTH-1708897					
	DEED BOOK 1999 PG-13947					
	FULL MARKET VALUE	46,700				

63.001-2-3.21	519 Cr 34			63.001-2-3.21		*****
Morgan Melanie	240 Rural res		Basic Star 41854	0	0	1-183-3.2
Morgan Matthew	Madrid-Waddingt 405601	41,000	COUNTY TAXABLE VALUE			30,000
519 County Route 34	97sp11500	215,200	TOWN TAXABLE VALUE			
Canton, NY 13617	X		SCHOOL TAXABLE VALUE			
	X		FD034 Potsdam Fire Prot			
	ACRES 43.70					
	EAST-0295838 NRTH-1709420					
	DEED BOOK 1116 PG-271					
	FULL MARKET VALUE	215,200				

63.001-2-3.31	62 Baker Rd			63.001-2-3.31		*****
Lacoss Donna	240 Rural res		Enhanced S 41834	0	0	1-183- 3.3
62 Baker Rd	Madrid-Waddingt 405601	26,600	COUNTY TAXABLE VALUE			65,300
Canton, NY 13617	X	67,700	TOWN TAXABLE VALUE			
	X		SCHOOL TAXABLE VALUE			
	X		AG002 Ag Dist #2			
	ACRES 17.70		FD034 Potsdam Fire Prot			
	EAST-0295194 NRTH-1710449					
	DEED BOOK 950 PG-00804					
	FULL MARKET VALUE	67,700				

63.001-2-3.32	54 Baker			63.001-2-3.32		*****
Ladison Christina	312 Vac w/imprv		COUNTY TAXABLE VALUE			
62 Baker Rd	Madrid-Waddingt 405601	8,500	TOWN TAXABLE VALUE			
Canton, NY 13617	ACRES 2.90	9,500	SCHOOL TAXABLE VALUE			
	EAST-0294991 NRTH-1710022		AG002 Ag Dist #2			
	DEED BOOK 2012 PG-3481		FD034 Potsdam Fire Prot			
	FULL MARKET VALUE	9,500				

STATE OF NEW YORK
COUNTY - St Lawrence
TOWN - Potsdam
SWIS - 407489

2 0 1 6 T E N T A T I V E A S S E S S M E N T R O L L
T A X A B L E SECTION OF THE ROLL - 1

PAGE 1201
VALUATION DATE-JUL 01, 2015
TAXABLE STATUS DATE-MAR 01, 2016

TAX MAP NUMBER SEQUENCE
UNIFORM PERCENT OF VALUE IS 100.00
UNIFORM PERCENT OF VALUE IS 100.00

TAX MAP PARCEL NUMBER	PROPERTY LOCATION & CLASS	ASSESSMENT	EXEMPTION CODE	COUNTY	TOWN	SCHOOL
CURRENT OWNERS NAME	SCHOOL DISTRICT	LAND	TAX DESCRIPTION	TAXABLE VALUE		
CURRENT OWNERS ADDRESS	PARCEL SIZE/GRID COORD	TOTAL	SPECIAL DISTRICTS	ACCOUNT NO.		

63.001-2-3.41	48 Baker Rd			63.001-2-3.41		*****
Monroe Ralph J	210 1 Family Res		Basic Star 41854	0	0	0 30,000
48 Baker Rd	Madrid-Waddingt 405601	30,100	COUNTY TAXABLE VALUE		75,600	
Canton, NY 13617	X	75,600	TOWN TAXABLE VALUE		75,600	
	90sp30000		SCHOOL TAXABLE VALUE		45,600	
	X		AG002 Ag Dist #2		.00 MT	
	ACRES 19.20		FD034 Potsdam Fire Prot		75,600 TO M	
	EAST-0294955 NRTH-1709676					
	DEED BOOK 1075 PG-841					
	FULL MARKET VALUE	75,600				

63.001-2-4	533 AB 543 CR 34			63.001-2-4		*****
Lumley Weldon	210 1 Family Res		VET WAR CT 41121	0	12,000	12,000 0
Lumley Shirley	Madrid-Waddingt 405601	32,700	Enhanced S 41834	0	0	0 65,300
533B County Route 34	West Potsdam Bucksbridge	84,000	COUNTY TAXABLE VALUE		72,000	
Canton, NY 13617	Zone R-A		TOWN TAXABLE VALUE		72,000	
	X		SCHOOL TAXABLE VALUE		18,700	
	ACRES 4.70		AG002 Ag Dist #2		.00 MT	
	EAST-0296130 NRTH-1709049		FD034 Potsdam Fire Prot		84,000 TO M	
	DEED BOOK 876 PG-00453					
	FULL MARKET VALUE	84,000				

63.001-2-5	Cr 34			63.001-2-5		*****
Morgan Matthew	323 Vacant rural		COUNTY TAXABLE VALUE		33,300	1-228-11
519 County Route 34	Madrid-Waddingt 405601	33,300	TOWN TAXABLE VALUE		33,300	
Canton, NY 13617	2011sp34404	33,300	SCHOOL TAXABLE VALUE		33,300	
	X		AG002 Ag Dist #2		.00 MT	
	ACRES 57.10		FD034 Potsdam Fire Prot		33,300 TO M	
	EAST-0296845 NRTH-1709957					
	DEED BOOK 2011 PG-8648					
	FULL MARKET VALUE	33,300				

63.001-2-6	595 Cr 34			63.001-2-6		*****
Hayes Michael J	210 1 Family Res		Basic Star 41854	0	0	0 30,000
Hayes Elena P	Potsdam 2 407402	21,600	COUNTY TAXABLE VALUE		67,200	
4475 SW 95th Ave	West Potsdam Bucksbridge	67,200	TOWN TAXABLE VALUE		67,200	
Cooper City, FL 33328	2002sp46700		SCHOOL TAXABLE VALUE		37,200	
	X		AG002 Ag Dist #2		.00 MT	
	ACRES 6.60		FD034 Potsdam Fire Prot		67,200 TO M	
	EAST-0297364 NRTH-1709178					
	DEED BOOK 2002 PG-21851					
	FULL MARKET VALUE	67,200				

STATE OF NEW YORK
COUNTY - St Lawrence
TOWN - Potsdam
SWIS - 407489

2 0 1 6 T E N T A T I V E A S S E S S M E N T R O L L
T A X A B L E SECTION OF THE ROLL - 1

PAGE 1202
VALUATION DATE-JUL 01, 2015
TAXABLE STATUS DATE-MAR 01, 2016

TAX MAP NUMBER SEQUENCE
UNIFORM PERCENT OF VALUE IS 100.00
UNIFORM PERCENT OF VALUE IS 100.00

TAX MAP PARCEL NUMBER	PROPERTY LOCATION & CLASS	ASSESSMENT	EXEMPTION CODE	COUNTY	TOWN	SCHOOL
CURRENT OWNERS NAME	SCHOOL DISTRICT	LAND	TAX DESCRIPTION	TAXABLE VALUE		
CURRENT OWNERS ADDRESS	PARCEL SIZE/GRID COORD	TOTAL	SPECIAL DISTRICTS	ACCOUNT NO.		

63.001-2-7.2	607 Cr 34			63.001-2-7.2		*****
Blair Howard III	210 1 Family Res		Basic Star 41854	0	0	0 30,000
Blair Michelle	Potsdam 2 407402	20,100	COUNTY TAXABLE VALUE	178,500		
607 County Route 34	West Potsdam Bucksbridge	178,500	TOWN TAXABLE VALUE	178,500		
Potsdam, NY 13676	96sp11200		SCHOOL TAXABLE VALUE	148,500		
	85sp7500/94sp8000		AG002 Ag Dist #2	.00 MT		
	ACRES 5.10		FD034 Potsdam Fire Prot	178,500 TO M		
	EAST-0297927 NRTH-1709027					
	DEED BOOK 1104 PG-940					
	FULL MARKET VALUE	178,500				

63.001-2-7.11	Cr 34			63.001-2-7.11		*****
Emerson Henry H	323 Vacant rural		COUNTY TAXABLE VALUE	56,200		1-243- 6.1
Emerson Reginald H Jr	Potsdam 2 407402	56,200	TOWN TAXABLE VALUE	56,200		
614 County Route 34	92sp15000	56,200	SCHOOL TAXABLE VALUE	56,200		
Potsdam, NY 13676	2006sp28000		AG002 Ag Dist #2	.00 MT		
	X		FD034 Potsdam Fire Prot	56,200 TO M		
	ACRES 100.60					
	EAST-0298144 NRTH-1710238					
	DEED BOOK 2010 PG-9793					
	FULL MARKET VALUE	56,200				

63.001-2-7.12	631 Cr 34			63.001-2-7.12		*****
Weller Carter J	210 1 Family Res		Basic Star 41854	0	0	0 30,000
Weller Deborah A	Potsdam 2 407402	22,000	COUNTY TAXABLE VALUE	91,400		
631 County Route 34	97sp65000	91,400	TOWN TAXABLE VALUE	91,400		
Potsdam, NY 13672-3536	97sp69000		SCHOOL TAXABLE VALUE	61,400		
	2010sp85000		AG002 Ag Dist #2	.00 MT		
	ACRES 7.00		FD034 Potsdam Fire Prot	91,400 TO M		
	EAST-0298490 NRTH-1709049					
	DEED BOOK 2010 PG-11243					
	FULL MARKET VALUE	91,400				

63.001-2-8	Cr 34			63.001-2-8		*****
Emerson Henry	323 Vacant rural		COUNTY TAXABLE VALUE	8,500		1-257-12
614 County Route 34	Potsdam 2 407402	8,500	TOWN TAXABLE VALUE	8,500		
Potsdam, NY 13676-3536	X	8,500	SCHOOL TAXABLE VALUE	8,500		
	X		AG002 Ag Dist #2	.00 MT		
	X		FD034 Potsdam Fire Prot	8,500 TO M		
	ACRES 12.40					
	EAST-0298555 NRTH-1711060					
	DEED BOOK 2012 PG-14205					
	FULL MARKET VALUE	8,500				

STATE OF NEW YORK
COUNTY - St Lawrence
TOWN - Potsdam
SWIS - 407489

2 0 1 6 T E N T A T I V E A S S E S S M E N T R O L L
T A X A B L E SECTION OF THE ROLL - 1

PAGE 1203
VALUATION DATE-JUL 01, 2015
TAXABLE STATUS DATE-MAR 01, 2016

TAX MAP NUMBER SEQUENCE
UNIFORM PERCENT OF VALUE IS 100.00
UNIFORM PERCENT OF VALUE IS 100.00

TAX MAP PARCEL NUMBER	PROPERTY LOCATION & CLASS	ASSESSMENT	EXEMPTION CODE	COUNTY	TOWN	SCHOOL
CURRENT OWNERS NAME	SCHOOL DISTRICT	LAND	TAX DESCRIPTION	TAXABLE VALUE		
CURRENT OWNERS ADDRESS	PARCEL SIZE/GRID COORD	TOTAL	SPECIAL DISTRICTS	ACCOUNT NO.		

63.001-2-10	663,671 Cr 34			63.001-2-10		*****
63.001-2-10	240 Rural res		Enhanced S 41834	0	0	0 65,300
Penrose Douglas S	Potsdam 2 407402	54,300	COUNTY TAXABLE VALUE		129,800	
Penrose Bruce H	E#663 House	129,800	TOWN TAXABLE VALUE		129,800	
663 County Route 34	E#671 Cabin		SCHOOL TAXABLE VALUE		64,500	
Potsdam, NY 13676	X		AG002 Ag Dist #2		.00 MT	
	ACRES 67.50		FD034 Potsdam Fire Prot		129,800 TO M	
	EAST-0299681 NRTH-1709719					
	DEED BOOK 2004 PG-1607					
	FULL MARKET VALUE	129,800				

63.001-2-11.1	614 Cr 34			63.001-2-11.1		*****
63.001-2-11.1	210 1 Family Res		Basic Star 41854	0	0	0 1-199- 4.1
Emerson Henry H	Potsdam 2 407402	22,900	COUNTY TAXABLE VALUE		126,000	
614 County Route 34	West Potsdam Bucksbridge	126,000	TOWN TAXABLE VALUE		126,000	
Potsdam, NY 13676	Zone R-A		SCHOOL TAXABLE VALUE		96,000	
	X		AG002 Ag Dist #2		.00 MT	
	ACRES 7.90		FD034 Potsdam Fire Prot		126,000 TO M	
	EAST-0298122 NRTH-1708573					
	DEED BOOK 1011 PG-01086					
	FULL MARKET VALUE	126,000				

63.001-2-11.2	630 Cr 34			63.001-2-11.2		*****
63.001-2-11.2	270 Mfg housing					1-199-4.2
Emerson Barbara	Potsdam 2 407402	17,100	COUNTY TAXABLE VALUE		22,500	
Emerson Henry & Cindy	West Potsdam/bucksbridge	22,500	TOWN TAXABLE VALUE		22,500	
614 County Route 34	Zone R-A		SCHOOL TAXABLE VALUE		22,500	
Potsdam, NY 13676	0984sp0		AG002 Ag Dist #2		.00 MT	
	ACRES 2.10		FD034 Potsdam Fire Prot		22,500 TO M	
	EAST-0298620 NRTH-1708573					
	DEED BOOK 2003 PG-18507					
	FULL MARKET VALUE	22,500				

63.001-2-12	394 Emerson Rd			63.001-2-12		*****
63.001-2-12	270 Mfg housing		Basic Star 41854	0	0	0 1-275- 6. 2
Lincoln Michael	Potsdam 2 407402	17,900	COUNTY TAXABLE VALUE		21,700	
394 Emerson Rd	X	21,700	TOWN TAXABLE VALUE		21,700	
Canton, NY 13617	X		SCHOOL TAXABLE VALUE		0	
	X		AG002 Ag Dist #2		.00 MT	
	ACRES 3.30		FD034 Potsdam Fire Prot		21,700 TO M	
	EAST-0297761 NRTH-1707765					
	DEED BOOK 2000 PG-22780					
	FULL MARKET VALUE	21,700				

STATE OF NEW YORK
COUNTY - St Lawrence
TOWN - Potsdam
SWIS - 407489

2 0 1 6 T E N T A T I V E A S S E S S M E N T R O L L
T A X A B L E SECTION OF THE ROLL - 1

PAGE 1204
VALUATION DATE-JUL 01, 2015
TAXABLE STATUS DATE-MAR 01, 2016

TAX MAP NUMBER SEQUENCE
UNIFORM PERCENT OF VALUE IS 100.00
UNIFORM PERCENT OF VALUE IS 100.00

TAX MAP PARCEL NUMBER	PROPERTY LOCATION & CLASS	ASSESSMENT	EXEMPTION CODE	COUNTY	TOWN	SCHOOL
CURRENT OWNERS NAME	SCHOOL DISTRICT	LAND	TAX DESCRIPTION	TAXABLE VALUE		
CURRENT OWNERS ADDRESS	PARCEL SIZE/GRID COORD	TOTAL	SPECIAL DISTRICTS	ACCOUNT NO.		

63.001-2-13	Cr 34 323 Vacant rural		COUNTY TAXABLE VALUE	34,000		
Miller Peter C	Potsdam 2 407402	34,000	TOWN TAXABLE VALUE	34,000		
441 West Parishville Rd	Ref Deed 767/567	34,000	SCHOOL TAXABLE VALUE	34,000		
Potsdam, NY 13676	X		AG002 Ag Dist #2	.00 MT		
	ACRES 66.80		FD034 Potsdam Fire Prot	34,000 TO M		
	EAST-0299010 NRTH-1707081					
	DEED BOOK 2004 PG-22063					
	FULL MARKET VALUE	34,000				

63.001-2-14.1	358 Emerson Rd		Basic Star 41854	0		
Bonno Jeffrey	270 Mfg housing	16,500	COUNTY TAXABLE VALUE	55,000		
Bonno Mary	Potsdam 2 407402	55,000	TOWN TAXABLE VALUE	55,000		
358 Emerson Rd	Ref: 2002/20017		SCHOOL TAXABLE VALUE	25,000		
Canton, NY 13617-3329	X		AG002 Ag Dist #2	.00 MT		
	ACRES 1.50		FD034 Potsdam Fire Prot	55,000 TO M		
	EAST-0297516 NRTH-1706670					
	DEED BOOK 1080 PG-485					
	FULL MARKET VALUE	55,000				

63.001-2-15.1	322 Emerson Rd					
Hartman Steven	120 Field crops	48,500	COUNTY TAXABLE VALUE	51,200		
Flehtner Kathleen	Potsdam 2 407402	51,200	TOWN TAXABLE VALUE	51,200		
22 Prospect St	98sp15000		SCHOOL TAXABLE VALUE	51,200		
Norwood, NY 13668	X		AG002 Ag Dist #2	.00 MT		
	ACRES 96.99		FD034 Potsdam Fire Prot	51,200 TO M		
	EAST-0297819 NRTH-1705589					
	DEED BOOK 1117 PG-939					
	FULL MARKET VALUE	51,200				

63.001-2-16.1	343 Emerson Rd					
Arquitt Helen M	210 1 Family Res	16,700	COUNTY TAXABLE VALUE	79,600		
343 Emerson Rd	Potsdam 2 407402	79,600	TOWN TAXABLE VALUE	79,600		
Canton, NY 13617	2002sp29500		SCHOOL TAXABLE VALUE	49,600		
	X		AG002 Ag Dist #2	.00 MT		
	ACRES 2.00 BANK8888830		FD034 Potsdam Fire Prot	79,600 TO M		
	EAST-0297159 NRTH-1706316					
	DEED BOOK 2002 PG-5545					
	FULL MARKET VALUE	79,600				

STATE OF NEW YORK
COUNTY - St Lawrence
TOWN - Potsdam
SWIS - 407489

2 0 1 6 T E N T A T I V E A S S E S S M E N T R O L L
T A X A B L E SECTION OF THE ROLL - 1

PAGE 1205
VALUATION DATE-JUL 01, 2015
TAXABLE STATUS DATE-MAR 01, 2016

TAX MAP NUMBER SEQUENCE
UNIFORM PERCENT OF VALUE IS 100.00
UNIFORM PERCENT OF VALUE IS 100.00

TAX MAP PARCEL NUMBER	PROPERTY LOCATION & CLASS	ASSESSMENT	EXEMPTION CODE	COUNTY	TOWN	SCHOOL
CURRENT OWNERS NAME	SCHOOL DISTRICT	LAND	TAX DESCRIPTION	TAXABLE VALUE		
CURRENT OWNERS ADDRESS	PARCEL SIZE/GRID COORD	TOTAL	SPECIAL DISTRICTS	ACCOUNT NO.		

63.001-2-17.1	333 Emerson Rd			63.001-2-17.1	1-222- 5	*****
Jackson John	210 1 Family Res		Enhanced S 41834	0	0	0 54,000
Jackson Jean	Potsdam 2 407402	16,300	COUNTY TAXABLE VALUE	54,000		
333 Emerson Rd	Ref1082/246	54,000	TOWN TAXABLE VALUE	54,000		
Canton, NY 13617	X		SCHOOL TAXABLE VALUE	0		
	X		AG002 Ag Dist #2	.00 MT		
	FRNT 146.00 DPTH 223.50		FD034 Potsdam Fire Prot	54,000	TO M	
	EAST-0279077 NRTH-1706059					
	DEED BOOK 883 PG-00013					
	FULL MARKET VALUE	54,000				

63.001-2-18	325 Emerson Rd			63.001-2-18	1-272- 7	*****
Bradley Everett	270 Mfg housing		Basic Star 41854	0	0	0 28,500
Bradley Gwen	Potsdam 2 407402	16,100	COUNTY TAXABLE VALUE	28,500		
325 Emerson Rd	X	28,500	TOWN TAXABLE VALUE	28,500		
Canton, NY 13617	X		SCHOOL TAXABLE VALUE	0		
	84sp25000/87sp29000		AG002 Ag Dist #2	.00 MT		
	FRNT 203.00 DPTH 200.00		FD034 Potsdam Fire Prot	28,500	TO M	
	EAST-0297018 NRTH-1705914					
	DEED BOOK 1011 PG-00553					
	FULL MARKET VALUE	28,500				

63.001-2-19	Emerson Rd			63.001-2-19	1-259- 6	*****
Gibbs John A	323 Vacant rural		COUNTY TAXABLE VALUE	9,000		
Gibbs Gary P	Potsdam 2 407402	9,000	TOWN TAXABLE VALUE	9,000		
10438 Walker Rd	RE: 2008/17123	9,000	SCHOOL TAXABLE VALUE	9,000		
Prattsburgh, NY 14873-2147	2011sp9000		AG002 Ag Dist #2	.00 MT		
	X		FD034 Potsdam Fire Prot	9,000	TO M	
	ACRES 54.00					
	EAST-0297711 NRTH-1704249					
	DEED BOOK 2011 PG-159					
	FULL MARKET VALUE	9,000				

63.001-2-21.2	336 Ellis Rd			63.001-2-21.2	*****	*****
Villnave Wayne	210 1 Family Res		COUNTY TAXABLE VALUE	94,500		
336 Ellis Rd	Madrid-Waddingt 405601	17,300	TOWN TAXABLE VALUE	94,500		
Canton, NY 13617	2008sp102,050	94,500	SCHOOL TAXABLE VALUE	94,500		
	2009sp90000		AG002 Ag Dist #2	.00 MT		
	X		FD034 Potsdam Fire Prot	94,500	TO M	
	ACRES 2.30 BANK8888111					
	EAST-0292969 NRTH-1705741					
	DEED BOOK 2009 PG-13716					
	FULL MARKET VALUE	94,500				

STATE OF NEW YORK
COUNTY - St Lawrence
TOWN - Potsdam
SWIS - 407489

2 0 1 6 T E N T A T I V E A S S E S S M E N T R O L L
T A X A B L E SECTION OF THE ROLL - 1

PAGE 1206
VALUATION DATE-JUL 01, 2015
TAXABLE STATUS DATE-MAR 01, 2016

TAX MAP NUMBER SEQUENCE
UNIFORM PERCENT OF VALUE IS 100.00
UNIFORM PERCENT OF VALUE IS 100.00

TAX MAP PARCEL NUMBER	PROPERTY LOCATION & CLASS	ASSESSMENT	EXEMPTION CODE	COUNTY	TOWN	SCHOOL
CURRENT OWNERS NAME	SCHOOL DISTRICT	LAND	TAX DESCRIPTION	TAXABLE VALUE		
CURRENT OWNERS ADDRESS	PARCEL SIZE/GRID COORD	TOTAL	SPECIAL DISTRICTS	ACCOUNT NO.		

63.001-2-21.11	Ellis Rd			63.001-2-21.11		*****
Villnave Wayne	323 Vacant rural		COUNTY TAXABLE VALUE			1-208- 2
Villnave Kelly	Madrid-Waddingt 405601	33,300	TOWN TAXABLE VALUE			
336 Ellis Rd	57.687A WRP easement	33,300	SCHOOL TAXABLE VALUE			
Canton17, NY 13617	X		AG002 Ag Dist #2			
	83spl3179/89spl5500		FD034 Potsdam Fire Prot			
	ACRES 73.20					
	EAST-0293646 NRTH-1705504					
	DEED BOOK 2015 PG-9354					
	FULL MARKET VALUE	33,300				

63.001-2-22.2	410 Ellis Rd			63.001-2-22.2		*****
Cutler Raymond	270 Mfg housing		VET WAR CT 41121	0	6,375	1-164- 2.2
Cutler Beverly	Madrid-Waddingt 405601	20,400	VET DIS CT 41141	0	6,375	0
410 Ellis Rd	X	42,500	Enhanced S 41834	0	0	0
Canton, NY 13617	X		COUNTY TAXABLE VALUE		29,750	
	ACRES 1.30		TOWN TAXABLE VALUE		29,750	
	EAST-0293402 NRTH-1707146		SCHOOL TAXABLE VALUE		0	
	DEED BOOK 00973 PG-00613		AG002 Ag Dist #2		.00 MT	
	FULL MARKET VALUE	42,500	FD034 Potsdam Fire Prot		42,500 TO M	

63.001-2-22.11	Ellis Rd			63.001-2-22.11		*****
Rutley Harvey	314 Rural vac<10		COUNTY TAXABLE VALUE		18,100	1-164- 2.1
456 Ellis Rd	Madrid-Waddingt 405601	18,100	TOWN TAXABLE VALUE		18,100	
Canton, NY 13617	L/con	18,100	SCHOOL TAXABLE VALUE		18,100	
	X		AG002 Ag Dist #2		.00 MT	
	X		FD034 Potsdam Fire Prot		18,100 TO M	
	ACRES 8.40					
	EAST-0293727 NRTH-1707168					
	DEED BOOK 2005 PG-5705					
	FULL MARKET VALUE	18,100				

63.001-2-22.121	394 Ellis Rd			63.001-2-22.121		*****
Rasmussen Mark A	314 Rural vac<10		COUNTY TAXABLE VALUE		12,200	
Rasmussen Joan E	Madrid-Waddingt 405601	12,200	TOWN TAXABLE VALUE		12,200	
405 Ellis Rd	X	12,200	SCHOOL TAXABLE VALUE		12,200	
Canton, NY 13617	X		AG002 Ag Dist #2		.00 MT	
	X		FD034 Potsdam Fire Prot		12,200 TO M	
	ACRES 4.40					
	EAST-0293467 NRTH-1706720					
	DEED BOOK 2015 PG-12665					
	FULL MARKET VALUE	12,200				

STATE OF NEW YORK
COUNTY - St Lawrence
TOWN - Potsdam
SWIS - 407489

2 0 1 6 T E N T A T I V E A S S E S S M E N T R O L L
T A X A B L E SECTION OF THE ROLL - 1

PAGE 1207
VALUATION DATE-JUL 01, 2015
TAXABLE STATUS DATE-MAR 01, 2016

TAX MAP NUMBER SEQUENCE
UNIFORM PERCENT OF VALUE IS 100.00
UNIFORM PERCENT OF VALUE IS 100.00

TAX MAP PARCEL NUMBER	PROPERTY LOCATION & CLASS	ASSESSMENT	EXEMPTION CODE	COUNTY	TOWN	SCHOOL
CURRENT OWNERS NAME	SCHOOL DISTRICT	LAND	TAX DESCRIPTION	TAXABLE VALUE		
CURRENT OWNERS ADDRESS	PARCEL SIZE/GRID COORD	TOTAL	SPECIAL DISTRICTS	ACCOUNT NO.		

63.001-2-23.1	456 Ellis Rd			63.001-2-23.1		*****
Rutley Harvey	240 Rural res		Basic Star 41854	0	0	1-164- 1
456 Ellis Rd	Madrid-Waddingt 405601	68,000	COUNTY TAXABLE VALUE	89,200	0	30,000
Canton, NY 13617	Bucksbridge/ellis Rd	89,200	TOWN TAXABLE VALUE	89,200		
	Zone R-A		SCHOOL TAXABLE VALUE	59,200		
	ACRES 108.50		AG002 Ag Dist #2	.00 MT		
	EAST-0294506 NRTH-1707103		FD034 Potsdam Fire Prot	89,200 TO M		
	DEED BOOK 2005 PG-5705					
	FULL MARKET VALUE	89,200				

63.001-2-23.2	448 Cr 34			63.001-2-23.2		*****
Premo Theodore R	210 1 Family Res		Basic Star 41854	0	0	30,000
Premo Robin D	Madrid-Waddingt 405601	17,000	COUNTY TAXABLE VALUE	82,400	0	
448 Cr 34	86sp9500/89sp12500	82,400	TOWN TAXABLE VALUE	82,400		
Canton, NY 13617	ACRES 2.00 BANK8888830		SCHOOL TAXABLE VALUE	52,400		
	EAST-0294181 NRTH-1708573		AG002 Ag Dist #2	.00 MT		
	DEED BOOK 2010 PG-16811		FD034 Potsdam Fire Prot	82,400 TO M		
	FULL MARKET VALUE	82,400				

63.001-2-24.1	542 Cr 34			63.001-2-24.1		*****
Foster Edward R Jr	210 1 Family Res		Basic Star 41854	0	0	1-271- 5
542 County Route 34	Madrid-Waddingt 405601	32,200	COUNTY TAXABLE VALUE	75,300	0	30,000
Canton, NY 13617	West Potsdam/bucksbridge	75,300	TOWN TAXABLE VALUE	75,300		
	Zone R-A		SCHOOL TAXABLE VALUE	45,300		
	84sp7500vac		AG002 Ag Dist #2	.00 MT		
	ACRES 23.30		FD034 Potsdam Fire Prot	75,300 TO M		
	EAST-0295286 NRTH-1708249					
	DEED BOOK 987 PG-00474					
	FULL MARKET VALUE	75,300				

63.001-2-24.2	524 Cr 34			63.001-2-24.2		*****
Pierce Helen	270 Mfg housing		Aged - Cou 41802	0	8,880	0
524 County Route 34	Madrid-Waddingt 405601	17,000	Aged - Tow 41803	0	0	14,800
Canton, NY 13617	West Potsdam Bucksbridge	29,600	Enhanced S 41834	0	0	0
	Zone R-A		COUNTY TAXABLE VALUE	20,720		29,600
	90sp20000		TOWN TAXABLE VALUE	14,800		
	ACRES 2.00		SCHOOL TAXABLE VALUE	0		
	EAST-0295957 NRTH-1708465		AG002 Ag Dist #2	.00 MT		
	DEED BOOK 1045 PG-00723		FD034 Potsdam Fire Prot	29,600 TO M		
	FULL MARKET VALUE	29,600				

STATE OF NEW YORK
 COUNTY - St Lawrence
 TOWN - Potsdam
 SWIS - 407489

2 0 1 6 T E N T A T I V E A S S E S S M E N T R O L L
 T A X A B L E SECTION OF THE ROLL - 1

PAGE 1208
 VALUATION DATE-JUL 01, 2015
 TAXABLE STATUS DATE-MAR 01, 2016

TAX MAP NUMBER SEQUENCE
 UNIFORM PERCENT OF VALUE IS 100.00
 UNIFORM PERCENT OF VALUE IS 100.00

TAX MAP PARCEL NUMBER	PROPERTY LOCATION & CLASS	ASSESSMENT	EXEMPTION CODE-----	COUNTY-----	TOWN-----	SCHOOL	ACCOUNT NO.
CURRENT OWNERS NAME	SCHOOL DISTRICT	LAND	TAX DESCRIPTION	TAXABLE VALUE			
CURRENT OWNERS ADDRESS	PARCEL SIZE/GRID COORD	TOTAL	SPECIAL DISTRICTS				
***** 63.001-2-24.3 *****							
518 Cr 34							
63.001-2-24.3	210 1 Family Res		Basic Star 41854	0	0	0	30,000
Dalton Larry D	Madrid-Waddingt 405601	17,000	COUNTY TAXABLE VALUE		60,400		
518 County Route 34	88sp1500vac	60,400	TOWN TAXABLE VALUE		60,400		
Canton, NY 13617	ACRES 2.00		SCHOOL TAXABLE VALUE		30,400		
	EAST-0295697 NRTH-1708530		AG002 Ag Dist #2		.00 MT		
	DEED BOOK 1021 PG-00182		FD034 Potsdam Fire Prot		60,400 TO M		
	FULL MARKET VALUE	60,400					
***** 63.001-2-25.1 *****							
393 Emerson Rd							1-264- 2
63.001-2-25.1	240 Rural res		Basic Star 41854	0	0	0	30,000
Anson Michael	Potsdam 2 407402	81,300	COUNTY TAXABLE VALUE		178,500		
Anson Krystal	2000sp13600	178,500	TOWN TAXABLE VALUE		178,500		
393 Emerson Rd	2010sp75000		SCHOOL TAXABLE VALUE		148,500		
Canton, NY 13617	X		AG002 Ag Dist #2		.00 MT		
	ACRES 101.50 BANK8888150		FD034 Potsdam Fire Prot		178,500 TO M		
	EAST-0296325 NRTH-1707492						
	DEED BOOK 2014 PG-15042						
	FULL MARKET VALUE	178,500					
***** 63.001-2-26.1 *****							
424,426 Emerson Rd							1-275- 6.1
63.001-2-26.1	270 Mfg housing		COUNTY TAXABLE VALUE		20,000		
Forbes Charles (Estate)	Potsdam 2 407402	16,600	TOWN TAXABLE VALUE		20,000		
1086 Morley Potsdam Rd	X	20,000	SCHOOL TAXABLE VALUE		20,000		
Potsdam, NY 13676	X		AG002 Ag Dist #2		.00 MT		
	X		FD034 Potsdam Fire Prot		20,000 TO M		
	ACRES 1.60						
	EAST-0297712 NRTH-1708173						
	DEED BOOK 1999 PG-18748						
	FULL MARKET VALUE	20,000					
***** 63.001-2-26.2 *****							
416 Emerson Rd							
63.001-2-26.2	210 1 Family Res		VET WAR CT 41121	0	8,250	8,250	0
McHenry Darin (LC)	Potsdam 2 407402	16,500	Basic Star 41854	0	0	0	30,000
McHenry Becky (LC)	L/CON 9/2/04	55,000	COUNTY TAXABLE VALUE		46,750		
Attn: Wayne R Newtown	ACRES 1.50		TOWN TAXABLE VALUE		46,750		
11470 US Highway 11	EAST-0297720 NRTH-1708008		SCHOOL TAXABLE VALUE		25,000		
North Lawrence, NY 12967-1511	DEED BOOK 1999 PG-18749		AG002 Ag Dist #2		.00 MT		
	FULL MARKET VALUE	55,000	FD034 Potsdam Fire Prot		55,000 TO M		
***** 63.001-2-27.1 *****							
315 Emerson Rd							1-221-10.1
63.001-2-27.1	270 Mfg housing		COUNTY TAXABLE VALUE		48,000		
Weekes Robin L	Potsdam 2 407402	26,600	TOWN TAXABLE VALUE		48,000		
516 Ruddy Rd	2002sp8000	48,000	SCHOOL TAXABLE VALUE		48,000		
Chase Mills, NY 13621	X		AG002 Ag Dist #2		.00 MT		
	X		FD034 Potsdam Fire Prot		48,000 TO M		
	ACRES 12.10						
	EAST-0296433 NRTH-1705481						
	DEED BOOK 2002 PG-13121						
	FULL MARKET VALUE	48,000					



STATE OF NEW YORK
COUNTY - St Lawrence
TOWN - Potsdam
SWIS - 407489

2 0 1 6 T E N T A T I V E A S S E S S M E N T R O L L
T A X A B L E SECTION OF THE ROLL - 1

PAGE 1209
VALUATION DATE-JUL 01, 2015
TAXABLE STATUS DATE-MAR 01, 2016

TAX MAP NUMBER SEQUENCE
UNIFORM PERCENT OF VALUE IS 100.00
UNIFORM PERCENT OF VALUE IS 100.00

TAX MAP PARCEL NUMBER	PROPERTY LOCATION & CLASS	ASSESSMENT	EXEMPTION CODE	COUNTY	TOWN	SCHOOL
CURRENT OWNERS NAME	SCHOOL DISTRICT	LAND	TAX DESCRIPTION	TAXABLE VALUE		
CURRENT OWNERS ADDRESS	PARCEL SIZE/GRID COORD	TOTAL	SPECIAL DISTRICTS	ACCOUNT NO.		

63.001-2-27.2	321 Emerson Rd			63.001-2-27.2		*****
Love Suzanne	270 Mfg housing		Basic Star 41854	0	0	1-221-10.2
321 Emerson Rd	Potsdam 2 407402	20,800	COUNTY TAXABLE VALUE	39,000		
Canton, NY 13617	2007sp8000	39,000	TOWN TAXABLE VALUE	39,000		
	L/CON 6/07- 12,000		SCHOOL TAXABLE VALUE	9,000		
	X		AG002 Ag Dist #2	.00 MT		
	ACRES 5.80		FD034 Potsdam Fire Prot	39,000 TO M		
	EAST-0296780 NRTH-1705935					
	DEED BOOK 2009 PG-8547					
	FULL MARKET VALUE	39,000				

63.001-2-28	Emerson Rd			63.001-2-28		*****
Paverman Stevan	314 Rural vac<10		COUNTY TAXABLE VALUE	15,500		1-286- 4. 2
1 Spruce Hill Ct	Potsdam 2 407402	15,500	TOWN TAXABLE VALUE	15,500		
Pleasantville, NY 10570	X	15,500	SCHOOL TAXABLE VALUE	15,500		
	X		AG002 Ag Dist #2	.00 MT		
	X		FD034 Potsdam Fire Prot	15,500 TO M		
	ACRES 9.70					
	EAST-0297092 NRTH-1706759					
	DEED BOOK 890 PG-00714					
	FULL MARKET VALUE	15,500				

63.001-2-29.11	364 Emerson Rd			63.001-2-29.11		*****
Trivilino Carolyn	270 Mfg housing		Enhanced S 41834	0	0	1-262-1.1
364 Emerson Rd	Potsdam 2 407402	11,700	COUNTY TAXABLE VALUE	24,800		24,800
Canton, NY 13617	X	24,800	TOWN TAXABLE VALUE	24,800		
	X		SCHOOL TAXABLE VALUE	0		
	X		AG002 Ag Dist #2	.00 MT		
	FRNT 145.00 DPTH 207.00		FD034 Potsdam Fire Prot	24,800 TO M		
	EAST-0297511 NRTH-1706895					
	DEED BOOK 941 PG-00980					
	FULL MARKET VALUE	24,800				

63.001-2-29.12	376 Emerson Rd			63.001-2-29.12		*****
Trivilino Michael	270 Mfg housing		Basic Star 41854	0	0	30,000
376 Emerson Rd	Potsdam 2 407402	28,700	COUNTY TAXABLE VALUE	42,000		
Canton, NY 13617	ACRES 16.90	42,000	TOWN TAXABLE VALUE	42,000		
	EAST-0298196 NRTH-1706795		SCHOOL TAXABLE VALUE	12,000		
	DEED BOOK 2014 PG-11876		AG002 Ag Dist #2	.00 MT		
	FULL MARKET VALUE	42,000	FD034 Potsdam Fire Prot	42,000 TO M		

STATE OF NEW YORK
 COUNTY - St Lawrence
 TOWN - Potsdam
 SWIS - 407489

2 0 1 6 T E N T A T I V E A S S E S S M E N T R O L L
 T A X A B L E SECTION OF THE ROLL - 1

PAGE 1210
 VALUATION DATE-JUL 01, 2015
 TAXABLE STATUS DATE-MAR 01, 2016

TAX MAP NUMBER SEQUENCE
 UNIFORM PERCENT OF VALUE IS 100.00
 UNIFORM PERCENT OF VALUE IS 100.00

TAX MAP PARCEL NUMBER	PROPERTY LOCATION & CLASS	ASSESSMENT	EXEMPTION CODE-----	COUNTY-----	TOWN-----	SCHOOL
CURRENT OWNERS NAME	SCHOOL DISTRICT	LAND	TAX DESCRIPTION	TAXABLE VALUE		
CURRENT OWNERS ADDRESS	PARCEL SIZE/GRID COORD	TOTAL	SPECIAL DISTRICTS			ACCOUNT NO.

63.001-2-29.13	Off Emerson Rd 311 Res vac land		COUNTY TAXABLE VALUE	8,000		
Bradish Timothy Jr	Potsdam 2 407402	8,000	TOWN TAXABLE VALUE	8,000		
728 County Route 34	test	8,000	SCHOOL TAXABLE VALUE	8,000		
Potsdam, NY 13676	ACRES 8.00		AG002 Ag Dist #2	.00 MT		
	EAST-0298155 NRTH-1707351		FD034 Potsdam Fire Prot	8,000 TO M		
	DEED BOOK 2014 PG-10647					
	FULL MARKET VALUE	8,000				

63.001-2-29.21	386,388 Emerson Rd 270 Mfg housing		Basic Star 41854	0	0	10262-1.2 30,000
Roy Deborah	Potsdam 2 407402	17,200	COUNTY TAXABLE VALUE	62,700		
388 Emerson Rd	X	62,700	TOWN TAXABLE VALUE	62,700		
Canton, NY 13617	X		SCHOOL TAXABLE VALUE	32,700		
	X		AG002 Ag Dist #2	.00 MT		
	ACRES 2.20		FD034 Potsdam Fire Prot	62,700 TO M		
	EAST-0297660 NRTH-1707322					
	DEED BOOK 945 PG-01132					
	FULL MARKET VALUE	62,700				

63.001-2-29.22	384 Emerson Rd 312 Vac w/imprv		COUNTY TAXABLE VALUE	29,700		
Bradish Timothy Jr	Potsdam 2 407402	8,800	TOWN TAXABLE VALUE	29,700		
728 County Route 34	Unrecorded deed	29,700	SCHOOL TAXABLE VALUE	29,700		
Potsdam, NY 13676	ACRES 1.80		AG002 Ag Dist #2	.00 MT		
	EAST-0297921 NRTH-1707498		FD034 Potsdam Fire Prot	29,700 TO M		
	DEED BOOK 2014 PG-10646					
	FULL MARKET VALUE	29,700				

63.001-2-30	Off Emerson Rd 323 Vacant rural		COUNTY TAXABLE VALUE	1,400		
Burnette Judson	Madrid-Waddingt 405601	1,400	TOWN TAXABLE VALUE	1,400		
1423 County Route 17	2008sp6940	1,400	SCHOOL TAXABLE VALUE	1,400		
Russell, NY 13684	X		AG002 Ag Dist #2	.00 MT		
	X		FD034 Potsdam Fire Prot	1,400 TO M		
	ACRES 4.80					
	EAST-0294939 NRTH-1704292					
	DEED BOOK 2010 PG-18632					
	FULL MARKET VALUE	1,400				

63.001-2-31	Cr 34 (off) 314 Rural vac<10		COUNTY TAXABLE VALUE	3,500		1-179- 2
LaDue Charles	Madrid-Waddingt 405601	3,500	TOWN TAXABLE VALUE	3,500		
PO Box 164	2006sp1000	3,500	SCHOOL TAXABLE VALUE	3,500		
Raymondville, NY 13678-0164	X		AG002 Ag Dist #2	.00 MT		
	ACRES 8.00		FD034 Potsdam Fire Prot	3,500 TO M		
	EAST-0299053 NRTH-1711578					
	DEED BOOK 2006 PG-16313					
	FULL MARKET VALUE	3,500				

STATE OF NEW YORK
COUNTY - St Lawrence
TOWN - Potsdam
SWIS - 407489

2 0 1 6 T E N T A T I V E A S S E S S M E N T R O L L
T A X A B L E SECTION OF THE ROLL - 1

PAGE 1211
VALUATION DATE-JUL 01, 2015
TAXABLE STATUS DATE-MAR 01, 2016

TAX MAP NUMBER SEQUENCE
UNIFORM PERCENT OF VALUE IS 100.00
UNIFORM PERCENT OF VALUE IS 100.00

TAX MAP PARCEL NUMBER	PROPERTY LOCATION & CLASS	ASSESSMENT	EXEMPTION CODE	COUNTY	TOWN	SCHOOL
CURRENT OWNERS NAME	SCHOOL DISTRICT	LAND	TAX DESCRIPTION	TAXABLE VALUE		
CURRENT OWNERS ADDRESS	PARCEL SIZE/GRID COORD	TOTAL	SPECIAL DISTRICTS	ACCOUNT NO.		
***** 63.001-2-32 *****						
63.001-2-32	Off Ellis Rd					1-293- 5
Naples Energy, LLC	323 Vacant rural		COUNTY TAXABLE VALUE	2,500		
7417 Treeline Dr	Madrid-Waddingt 405601	2,500	TOWN TAXABLE VALUE	2,500		
Naples, FL 34119	2009sp3630	2,500	SCHOOL TAXABLE VALUE	2,500		
	X		AG002 Ag Dist #2	.00 MT		
	X		FD034 Potsdam Fire Prot	2,500 TO M		
	ACRES 5.60					
	EAST-0294160 NRTH-1704487					
	DEED BOOK 2009 PG-4765					
	FULL MARKET VALUE	2,500				
***** 63.001-2-33 *****						
63.001-2-33	Off Emerson Rd					1-228-10.2
McDonald Alvin Keith	323 Vacant rural		COUNTY TAXABLE VALUE	2,500		
2442 Bedford Ave	Madrid-Waddingt 405601	2,500	TOWN TAXABLE VALUE	2,500		
Brooklyn, NY 11226	2007sp15400	2,500	SCHOOL TAXABLE VALUE	2,500		
	X		AG002 Ag Dist #2	.00 MT		
	X		FD034 Potsdam Fire Prot	2,500 TO M		
	ACRES 7.00					
	EAST-0294593 NRTH-1704054					
	DEED BOOK 2007 PG-19035					
	FULL MARKET VALUE	2,500				
***** 63.001-2-34.1 *****						
63.001-2-34.1	Ellis Rd					1-193- 5
Derosa Salvatore	323 Vacant rural		COUNTY TAXABLE VALUE	4,000		
Derosa Molino A	Madrid-Waddingt 405601	4,000	TOWN TAXABLE VALUE	4,000		
924 63rd St	X	4,000	SCHOOL TAXABLE VALUE	4,000		
Brooklyn, NY 11219	X		AG002 Ag Dist #2	.00 MT		
	X		FD034 Potsdam Fire Prot	4,000 TO M		
	ACRES 12.40					
	EAST-0293683 NRTH-1704119					
	DEED BOOK 795 PG-00463					
	FULL MARKET VALUE	4,000				
***** 63.001-2-36 *****						
63.001-2-36	700 CR 34		Basic Star 41854	0	0	30,000
Emerson Reginald H	210 1 Family Res		COUNTY TAXABLE VALUE	53,600		
700 County Route 34	Potsdam 2 407402	19,700	TOWN TAXABLE VALUE	53,600		
Potsdam, NY 13676	ACRES 4.70 BANK8888111	53,600	SCHOOL TAXABLE VALUE	23,600		
	EAST-0300179 NRTH-1708618		AG002 Ag Dist #2	.00 MT		
	DEED BOOK 2011 PG-8295		FD034 Potsdam Fire Prot	53,600 TO M		
	FULL MARKET VALUE	53,600				

STATE OF NEW YORK
 COUNTY - St Lawrence
 TOWN - Potsdam
 SWIS - 407489

2 0 1 6 T E N T A T I V E A S S E S S M E N T R O L L
 T A X A B L E S E C T I O N O F T H E R O L L - 1
 M A P S E C T I O N - 0 6 3
 S U B - S E C T I O N - 0 0 1
 U N I F O R M P E R C E N T O F V A L U E I S 1 0 0 . 0 0

PAGE 1212
 VALUATION DATE-JUL 01, 2015
 TAXABLE STATUS DATE-MAR 01, 2016
 RPS150/V04/L015
 CURRENT DATE 5/02/2016

*** S P E C I A L D I S T R I C T S U M M A R Y ***

CODE	DISTRICT NAME	TOTAL PARCELS	EXTENSION TYPE	EXTENSION VALUE	AD VALOREM VALUE	EXEMPT AMOUNT	TAXABLE VALUE
AG002	Ag Dist #2	76	MOVTAX				
FD034	Potsdam Fire P	78	TOTAL M		4383,000	58,232	4324,768

*** S C H O O L D I S T R I C T S U M M A R Y ***

CODE	DISTRICT NAME	TOTAL PARCELS	ASSESSED LAND	ASSESSED TOTAL	EXEMPT AMOUNT	TOTAL TAXABLE	STAR AMOUNT	STAR TAXABLE
405601	Madrid-Waddington	50	1252,000	2793,100	72,856	2720,244	805,800	1914,444
407402	Potsdam 2	28	669,100	1589,900		1589,900	554,300	1035,600
	S U B - T O T A L	78	1921,100	4383,000	72,856	4310,144	1360,100	2950,044
	T O T A L	78	1921,100	4383,000	72,856	4310,144	1360,100	2950,044

*** S Y S T E M C O D E S S U M M A R Y ***

NO SYSTEM EXEMPTIONS AT THIS LEVEL

*** E X E M P T I O N S U M M A R Y ***

CODE	DESCRIPTION	TOTAL PARCELS	COUNTY	TOWN	SCHOOL
41003	Vet Chg of	1		25,674	
41112	Vet Pro Ra	1	22,401		
41121	VET WAR CT	5	42,390	42,390	
41141	VET DIS CT	1	6,375	6,375	
41161	CW_15_VET/	1	12,000	12,000	
41695	RPTL466_f	1	3,000		3,000
41720	Ag Distric	4	51,856	51,856	51,856
41802	Aged - Cou	2	20,430		
41803	Aged - Tow	3		43,088	
41834	Enhanced S	10			469,900
41854	Basic Star	30			890,200
41933	Dis & Lim	1		15,630	

STATE OF NEW YORK
 COUNTY - St Lawrence
 TOWN - Potsdam
 SWIS - 407489

2 0 1 6 T E N T A T I V E A S S E S S M E N T R O L L
 T A X A B L E SECTION OF THE ROLL - 1
 M A P S E C T I O N - 063
 S U B - S E C T I O N - 001
 UNIFORM PERCENT OF VALUE IS 100.00

PAGE 1213
 VALUATION DATE-JUL 01, 2015
 TAXABLE STATUS DATE-MAR 01, 2016
 RPS150/V04/L015
 CURRENT DATE 5/02/2016

*** E X E M P T I O N S U M M A R Y ***

CODE	DESCRIPTION	TOTAL PARCELS	COUNTY	TOWN	SCHOOL
42100	Silo	1	3,000	3,000	3,000
44212	Home Imp -	1	1,688		
44213	Home Impro	1		1,688	
49500	Solar Ener	1	15,000	15,000	15,000
	T O T A L	64	178,140	216,701	1432,956

*** G R A N D T O T A L S ***

ROLL SEC	DESCRIPTION	TOTAL PARCELS	ASSESSED LAND	ASSESSED TOTAL	TAXABLE COUNTY	TAXABLE TOWN	TAXABLE SCHOOL	STAR TAXABLE
1	TAXABLE	78	1921,100	4383,000	4204,860	4166,299	4310,144	2950,044

STATE OF NEW YORK
 COUNTY - St Lawrence
 TOWN - Potsdam
 SWIS - 407489

2 0 1 6 T E N T A T I V E A S S E S S M E N T R O L L
 T A X A B L E SECTION OF THE ROLL - 1

PAGE 1214
 VALUATION DATE-JUL 01, 2015
 TAXABLE STATUS DATE-MAR 01, 2016

TAX MAP NUMBER SEQUENCE
 UNIFORM PERCENT OF VALUE IS 100.00
 UNIFORM PERCENT OF VALUE IS 100.00

TAX MAP PARCEL NUMBER	PROPERTY LOCATION & CLASS	ASSESSMENT	EXEMPTION CODE	COUNTY	TOWN	SCHOOL
CURRENT OWNERS NAME	SCHOOL DISTRICT	LAND	TAX DESCRIPTION	TAXABLE VALUE		ACCOUNT NO.
CURRENT OWNERS ADDRESS	PARCEL SIZE/GRID COORD	TOTAL	SPECIAL DISTRICTS			

63.002-1-1	Blanchard Rd 323 Vacant rural		COUNTY TAXABLE VALUE	48,000		1-172- 7
Loucks Eileen G	Potsdam 2 407402	48,000	TOWN TAXABLE VALUE	48,000		
77 Blanchard Rd	X	48,000	SCHOOL TAXABLE VALUE	48,000		
Potsdam, NY 13676	X		AG002 Ag Dist #2	.00 MT		
	X		FD034 Potsdam Fire Prot	48,000 TO M		
	ACRES 83.67					
	EAST-0300314 NRTH-1711168					
	DEED BOOK 2011 PG-6282					
	FULL MARKET VALUE	48,000				

63.002-1-2.1	71,77 Blanchard Rd 280 Res Multiple		Basic Star 41854	0		1-281-15
Loucks Derry	Potsdam 2 407402	60,100	COUNTY TAXABLE VALUE	159,000	0	30,000
Loucks Eileen	X	159,000	TOWN TAXABLE VALUE	159,000		
77 Blanchard Rd	X		SCHOOL TAXABLE VALUE	129,000		
Potsdam, NY 13676	X		AG002 Ag Dist #2	.00 MT		
	ACRES 47.90		FD034 Potsdam Fire Prot	159,000 TO M		
	EAST-0301245 NRTH-1710562					
	DEED BOOK 941 PG-00262					
	FULL MARKET VALUE	159,000				

63.002-1-2.2	81 Blanchard Rd 210 1 Family Res		Basic Star 41854	0		30,000
Mee John E	Potsdam 2 407402	18,200	COUNTY TAXABLE VALUE	50,900		
81 Blanchard Rd	ACRES 3.20	50,900	TOWN TAXABLE VALUE	50,900		
Potsdam, NY 13676	EAST-0301655 NRTH-1711235		SCHOOL TAXABLE VALUE	20,900		
	DEED BOOK 2002 PG-4453		AG002 Ag Dist #2	.00 MT		
	FULL MARKET VALUE	50,900	FD034 Potsdam Fire Prot	50,900 TO M		

63.002-1-3	2031 Cr 35 220 2 Family Res					1-172- 9
Walker Brian A	Potsdam 2 407402	21,000	COUNTY TAXABLE VALUE	94,000		
Walker Jenny D	2011sp93500	94,000	TOWN TAXABLE VALUE	94,000		
2007 County Route 35	92sp53000		SCHOOL TAXABLE VALUE	94,000		
Norwood, NY 13668-3150	ACRES 8.10 BANK8888869		AG002 Ag Dist #2	.00 MT		
	EAST-0303323 NRTH-1710303		FD034 Potsdam Fire Prot	94,000 TO M		
	DEED BOOK 2011 PG-13976					
	FULL MARKET VALUE	94,000				

63.002-1-7	Blanchard Rd 314 Rural vac<10		COUNTY TAXABLE VALUE	14,600		1-172- 7
Loucks Eileen G	Potsdam 2 407402	14,600	TOWN TAXABLE VALUE	14,600		
77 Blanchard Rd	X	14,600	SCHOOL TAXABLE VALUE	14,600		
Potsdam, NY 13676	X		AG002 Ag Dist #2	.00 MT		
	X		FD034 Potsdam Fire Prot	14,600 TO M		
	ACRES 7.00					
	EAST-0303042 NRTH-1709849					
	DEED BOOK 2011 PG-6282					
	FULL MARKET VALUE	14,600				



STATE OF NEW YORK
COUNTY - St Lawrence
TOWN - Potsdam
SWIS - 407489

2 0 1 6 T E N T A T I V E A S S E S S M E N T R O L L
T A X A B L E SECTION OF THE ROLL - 1

PAGE 1215
VALUATION DATE-JUL 01, 2015
TAXABLE STATUS DATE-MAR 01, 2016

TAX MAP NUMBER SEQUENCE
UNIFORM PERCENT OF VALUE IS 100.00
UNIFORM PERCENT OF VALUE IS 100.00

TAX MAP PARCEL NUMBER	PROPERTY LOCATION & CLASS	ASSESSMENT	EXEMPTION CODE	COUNTY	TOWN	SCHOOL
CURRENT OWNERS NAME	SCHOOL DISTRICT	LAND	TAX DESCRIPTION	TAXABLE VALUE		
CURRENT OWNERS ADDRESS	PARCEL SIZE/GRID COORD	TOTAL	SPECIAL DISTRICTS	ACCOUNT NO.		
***** 63.002-1-8 *****						
56 Blanchard Rd						1-235-14
63.002-1-8	210 1 Family Res		Enhanced S 41834	0	0	0 47,000
Martinez James	Potsdam 2 407402	20,300	COUNTY TAXABLE VALUE		47,000	
Martinez Rosemary	X	47,000	TOWN TAXABLE VALUE		47,000	
56 Blanchard Rd	X		SCHOOL TAXABLE VALUE		0	
Potsdam, NY 13676	X		AG002 Ag Dist #2		.00 MT	
	ACRES 5.30		FD034 Potsdam Fire Prot		47,000 TO M	
	EAST-0302609 NRTH-1710389					
	DEED BOOK 786 PG-00166					
	FULL MARKET VALUE	47,000				
***** 63.002-1-10 *****						
779 Cr 34 & 37 Blanchard Rd						1-169- 1
63.002-1-10	270 Mfg housing		VET COM CT 41131	0	11,000	11,000 0
Sheldon Fay M	Potsdam 2 407402	30,400	Enhanced S 41834	0	0	0 44,000
37 Blanchard Rd	X	44,000	COUNTY TAXABLE VALUE		33,000	
Potsdam, NY 13676	ACRES 7.00		TOWN TAXABLE VALUE		33,000	
	EAST-0302587 NRTH-1709416		SCHOOL TAXABLE VALUE		0	
	DEED BOOK 2003 PG-22097		AG002 Ag Dist #2		.00 MT	
	FULL MARKET VALUE	44,000	FD034 Potsdam Fire Prot		44,000 TO M	
***** 63.002-1-17.1 *****						
Cr 35						1-170- 3
63.002-1-17.1	314 Rural vac<10		COUNTY TAXABLE VALUE		15,300	
Forbes Ronald C	Potsdam 2 407402	15,300	TOWN TAXABLE VALUE		15,300	
Forbes Rosemary A	West Potsdam	15,300	SCHOOL TAXABLE VALUE		15,300	
1086 Morley Potsdam Rd	2005sp4000		AG002 Ag Dist #2		.00 MT	
Potsdam, NY 13676	X		FD034 Potsdam Fire Prot		15,300 TO M	
	ACRES 8.80					
	EAST-0302674 NRTH-1708119					
	DEED BOOK 2005 PG-12814					
	FULL MARKET VALUE	15,300				
***** 63.002-1-17.2 *****						
1967 Cr 35						
63.002-1-17.2	210 1 Family Res		Basic Star 41854	0	0	0 30,000
Green Wayne D	Potsdam 2 407402	19,500	Home Impro 44210	0	22,313	22,313 22,313
Green Jennifer	93sp43000	79,500	COUNTY TAXABLE VALUE		57,187	
1967 County Route 35	2002sp38000		TOWN TAXABLE VALUE		57,187	
Potsdam, NY 13676	X		SCHOOL TAXABLE VALUE		27,187	
	ACRES 4.50 BANK8888869		AG002 Ag Dist #2		.00 MT	
	EAST-0302912 NRTH-1708638		FD034 Potsdam Fire Prot		57,187 TO M	
	DEED BOOK 2003 PG-665		22,313 EX			
	FULL MARKET VALUE	79,500				

STATE OF NEW YORK
COUNTY - St Lawrence
TOWN - Potsdam
SWIS - 407489

2 0 1 6 T E N T A T I V E A S S E S S M E N T R O L L
T A X A B L E SECTION OF THE ROLL - 1

PAGE 1216
VALUATION DATE-JUL 01, 2015
TAXABLE STATUS DATE-MAR 01, 2016

TAX MAP NUMBER SEQUENCE
UNIFORM PERCENT OF VALUE IS 100.00
UNIFORM PERCENT OF VALUE IS 100.00

TAX MAP PARCEL NUMBER	PROPERTY LOCATION & CLASS	ASSESSMENT	EXEMPTION CODE	COUNTY	TOWN	SCHOOL
CURRENT OWNERS NAME	SCHOOL DISTRICT	LAND	TAX DESCRIPTION	TAXABLE VALUE		
CURRENT OWNERS ADDRESS	PARCEL SIZE/GRID COORD	TOTAL	SPECIAL DISTRICTS	ACCOUNT NO.		

63.002-1-24	41 Rosen Rd			63.002-1-24		1-257-11
Trejos David M	240 Rural res		Basic Star 41854	0	0	30,000
41 Rosen Rd	Potsdam 2 407402	49,200	COUNTY TAXABLE VALUE	156,900		
Potsdam, NY 13676	2011sp110000	156,900	TOWN TAXABLE VALUE	156,900		
	X		SCHOOL TAXABLE VALUE	126,900		
	X		AG002 Ag Dist #2	.00 MT		
	ACRES 49.80 BANK8888150		FD034 Potsdam Fire Prot	156,900 TO M		
	EAST-0300682 NRTH-1707384					
	DEED BOOK 2011 PG-17058					
	FULL MARKET VALUE	156,900				

63.002-1-25.2	735 Cr 34			63.002-1-25.2		1-285-4.2
Goolden Robert A	210 1 Family Res		Enhanced S 41834	0	0	50,900
Goolden Mildred R	Potsdam 2 407402	18,000	COUNTY TAXABLE VALUE	50,900		
735 County Route 34	Bucksbridge/west Potsdam	50,900	TOWN TAXABLE VALUE	50,900		
Potsdam, NY 13676	Zone R-A		SCHOOL TAXABLE VALUE	0		
	89sp41500		AG002 Ag Dist #2	.00 MT		
	ACRES 2.95		FD034 Potsdam Fire Prot	50,900 TO M		
	EAST-0301310 NRTH-1709092					
	DEED BOOK 1032 PG-00689					
	FULL MARKET VALUE	50,900				

63.002-1-25.12	703 Cr 34			63.002-1-25.12		
Domurat Robert J	240 Rural res		Basic Star 41854	0	0	30,000
703 County Route 34	Potsdam 2 407402	26,700	COUNTY TAXABLE VALUE	94,500		
Potsdam, NY 13676	93sp62000	94,500	TOWN TAXABLE VALUE	94,500		
	ACRES 12.40		SCHOOL TAXABLE VALUE	64,500		
	EAST-0300487 NRTH-1709114		AG002 Ag Dist #2	.00 MT		
	DEED BOOK 1073 PG-467		FD034 Potsdam Fire Prot	94,500 TO M		
	FULL MARKET VALUE	94,500				

63.002-1-25.111	Cr 34			63.002-1-25.111		1-285- 4. 1
Emerson Henry	322 Rural vac>10		COUNTY TAXABLE VALUE	17,700		
Emerson Reginald	Potsdam 2 407402	17,700	TOWN TAXABLE VALUE	17,700		
614 County Route 34	99sp15000	17,700	SCHOOL TAXABLE VALUE	17,700		
Potsdam, NY 13676	X		AG002 Ag Dist #2	.00 MT		
	X		FD034 Potsdam Fire Prot	17,700 TO M		
	ACRES 26.50					
	EAST-0300671 NRTH-1708383					
	DEED BOOK 1999 PG-14083					
	FULL MARKET VALUE	17,700				

STATE OF NEW YORK
COUNTY - St Lawrence
TOWN - Potsdam
SWIS - 407489

2 0 1 6 T E N T A T I V E A S S E S S M E N T R O L L
T A X A B L E SECTION OF THE ROLL - 1

PAGE 1217
VALUATION DATE-JUL 01, 2015
TAXABLE STATUS DATE-MAR 01, 2016

TAX MAP NUMBER SEQUENCE
UNIFORM PERCENT OF VALUE IS 100.00
UNIFORM PERCENT OF VALUE IS 100.00

TAX MAP PARCEL NUMBER	PROPERTY LOCATION & CLASS	ASSESSMENT	EXEMPTION CODE	COUNTY	TOWN	SCHOOL
CURRENT OWNERS NAME	SCHOOL DISTRICT	LAND	TAX DESCRIPTION	TAXABLE VALUE		
CURRENT OWNERS ADDRESS	PARCEL SIZE/GRID COORD	TOTAL	SPECIAL DISTRICTS	ACCOUNT NO.		

63.002-1-26.1	4 Rosen Rd			63.002-1-26.1		*****
Bray Gerald J	210 1 Family Res		Basic Star 41854	0	0	0 1-285- 4. 3
4 Rosen Rd	Potsdam 2 407402	17,700	COUNTY TAXABLE VALUE	73,500		
Potsdam, NY 13676	Bucksbridge/west Potsdam	73,500	TOWN TAXABLE VALUE	73,500		
	2013sp53000		SCHOOL TAXABLE VALUE	43,500		
	X		AG002 Ag Dist #2	.00 MT		
	ACRES 2.70		FD034 Potsdam Fire Prot	73,500 TO M		
	EAST-0301267 NRTH-1708616					
	DEED BOOK 2013 PG-9700					
	FULL MARKET VALUE	73,500				

63.002-1-26.2	728 Cr 34			63.002-1-26.2		*****
Bradish Timothy J Jr	210 1 Family Res		Basic Star 41854	0	0	0 1-285-4.32
Bradish Robin E	Potsdam 2 407402	16,900	COUNTY TAXABLE VALUE	105,100		
c/o Robin Bradish	West Potsdam/bucksbridge	105,100	TOWN TAXABLE VALUE	105,100		
728 County Route 34	X		SCHOOL TAXABLE VALUE	75,100		
Potsdam, NY 13676	X		AG002 Ag Dist #2	.00 MT		
	ACRES 1.87		FD034 Potsdam Fire Prot	105,100 TO M		
	EAST-0301093 NRTH-1708616					
	DEED BOOK 2000 PG-17512					
	FULL MARKET VALUE	105,100				

63.002-1-27.1	15 Rosen Rd			63.002-1-27.1		*****
Forbes Preston C	312 Vac w/imprv		COUNTY TAXABLE VALUE	27,800		0 1-285- 4. 2
1066 Morley Potsdam Rd	Potsdam 2 407402	17,800	TOWN TAXABLE VALUE	27,800		
Potsdam, NY 13676	2002sp17000	27,800	SCHOOL TAXABLE VALUE	27,800		
	X		AG002 Ag Dist #2	.00 MT		
	X		FD034 Potsdam Fire Prot	27,800 TO M		
	ACRES 19.20					
	EAST-0302019 NRTH-1708394					
	DEED BOOK 2014 PG-781					
	FULL MARKET VALUE	27,800				

63.002-1-27.2	772 Cr 34			63.002-1-27.2		*****
Bradley Dustin R	210 1 Family Res		Basic Star 41854	0	0	0 30,000
Bradley Amanda S	Potsdam 2 407402	16,700	COUNTY TAXABLE VALUE	130,300		
772 County Route 34	2010sp2000	130,300	TOWN TAXABLE VALUE	130,300		
Potsdam, NY 13676	x		SCHOOL TAXABLE VALUE	100,300		
	x		AG002 Ag Dist #2	.00 MT		
	FRNT 200.00 DPTH 375.00		FD034 Potsdam Fire Prot	130,300 TO M		
	BANK8888830					
	EAST-0302169 NRTH-1708708					
	DEED BOOK 2010 PG-19213					
	FULL MARKET VALUE	130,300				

STATE OF NEW YORK
COUNTY - St Lawrence
TOWN - Potsdam
SWIS - 407489

2 0 1 6 T E N T A T I V E A S S E S S M E N T R O L L
T A X A B L E SECTION OF THE ROLL - 1

PAGE 1218
VALUATION DATE-JUL 01, 2015
TAXABLE STATUS DATE-MAR 01, 2016

TAX MAP NUMBER SEQUENCE
UNIFORM PERCENT OF VALUE IS 100.00
UNIFORM PERCENT OF VALUE IS 100.00

TAX MAP PARCEL NUMBER	PROPERTY LOCATION & CLASS	ASSESSMENT	EXEMPTION CODE	COUNTY	TOWN	SCHOOL
CURRENT OWNERS NAME	SCHOOL DISTRICT	LAND	TAX DESCRIPTION	TAXABLE VALUE		
CURRENT OWNERS ADDRESS	PARCEL SIZE/GRID COORD	TOTAL	SPECIAL DISTRICTS	ACCOUNT NO.		

63.002-1-28	763 Cr 34			63.002-1-28		*****
Brownell Beverly (LU)	210 1 Family Res		Enhanced S 41834	0	0	1-294- 5
763 County Route 34	Potsdam 2 407402	19,600	COUNTY TAXABLE VALUE	50,400		
Potsdam, NY 13676-3534	X	50,400	TOWN TAXABLE VALUE	50,400		
	ACRES 4.60		SCHOOL TAXABLE VALUE	0		
	EAST-0302133 NRTH-1709135		AG002 Ag Dist #2	.00 MT		
	DEED BOOK 2013 PG-2520		FD034 Potsdam Fire Prot	50,400 TO M		
	FULL MARKET VALUE	50,400				

63.002-1-29	751,753 Cr 34			63.002-1-29		*****
Brais Ruby	270 Mfg housing		COUNTY TAXABLE VALUE	21,000		1-208- 4
PO Box 5291	Potsdam 2 407402	17,000	TOWN TAXABLE VALUE	21,000		
Massena, NY 13662	West Potsdam/bucksbridge	21,000	SCHOOL TAXABLE VALUE	21,000		
	E#751 House		AG002 Ag Dist #2	.00 MT		
	ACRES 2.04		FD034 Potsdam Fire Prot	21,000 TO M		
	EAST-0301678 NRTH-1709114					
	DEED BOOK 1073 PG-144					
	FULL MARKET VALUE	21,000				

63.002-1-30	757 Cr 34			63.002-1-30		*****
Brais Ruby	210 1 Family Res		COUNTY TAXABLE VALUE	45,200		1-208- 3
PO Box 5291	Potsdam 2 407402	8,400	TOWN TAXABLE VALUE	45,200		
Massena, NY 13662	West Potsdam/bucksbridge	45,200	SCHOOL TAXABLE VALUE	45,200		
	Zone C-C		AG002 Ag Dist #2	.00 MT		
	Re: 751-578		FD034 Potsdam Fire Prot	45,200 TO M		
	FRNT 100.00 DPTH 417.00					
	EAST-0301851 NRTH-1709114					
	DEED BOOK 1073 PG-144					
	FULL MARKET VALUE	45,200				

63.002-1-31	Cr 34			63.002-1-31		*****
Goolden Robert A	314 Rural vac<10		COUNTY TAXABLE VALUE	9,500		1-177-10
Goolden Mildred R	Potsdam 2 407402	9,500	TOWN TAXABLE VALUE	9,500		
735 County Route 34	Bucksbridge/west Potsdam	9,500	SCHOOL TAXABLE VALUE	9,500		
Potsdam, NY 13676	Zonec-C		AG002 Ag Dist #2	.00 MT		
	ACRES 1.50		FD034 Potsdam Fire Prot	9,500 TO M		
	EAST-0301526 NRTH-1709157					
	DEED BOOK 1032 PG-00689					
	FULL MARKET VALUE	9,500				

STATE OF NEW YORK
COUNTY - St Lawrence
TOWN - Potsdam
SWIS - 407489

2 0 1 6 T E N T A T I V E A S S E S S M E N T R O L L
T A X A B L E SECTION OF THE ROLL - 1

PAGE 1219
VALUATION DATE-JUL 01, 2015
TAXABLE STATUS DATE-MAR 01, 2016

TAX MAP NUMBER SEQUENCE
UNIFORM PERCENT OF VALUE IS 100.00
UNIFORM PERCENT OF VALUE IS 100.00

TAX MAP PARCEL NUMBER	PROPERTY LOCATION & CLASS	ASSESSMENT	EXEMPTION CODE	COUNTY	TOWN	SCHOOL
CURRENT OWNERS NAME	SCHOOL DISTRICT	LAND	TAX DESCRIPTION	TAXABLE VALUE		
CURRENT OWNERS ADDRESS	PARCEL SIZE/GRID COORD	TOTAL	SPECIAL DISTRICTS	ACCOUNT NO.		

63.002-2-6.1	2022 Cr 35			63.002-2-6.1		*****
Johnson Jean C	210 1 Family Res		Basic Star 41854	0	0	0 30,000
Johnson Richard M	Potsdam 2 407402	25,600	COUNTY TAXABLE VALUE	154,300		
2022 County Route 35	2000sp12000	154,300	TOWN TAXABLE VALUE	154,300		
Norwood, NY 13668	X		SCHOOL TAXABLE VALUE	124,300		
	X		AG002 Ag Dist #2	.00 MT		
	ACRES 10.60 BANK8888869		FD034 Potsdam Fire Prot	154,300 TO M		
	EAST-0304318 NRTH-1709946					
	DEED BOOK 2015 PG-7273					
	FULL MARKET VALUE	154,300				

63.002-2-6.2	Cr 34 (off)			63.002-2-6.2		*****
Berger Patricia A	314 Rural vac<10		COUNTY TAXABLE VALUE	8,400		
865 County Route 34	Potsdam 2 407402	8,400	TOWN TAXABLE VALUE	8,400		
Potsdam, NY 13676	2000sp2750	8,400	SCHOOL TAXABLE VALUE	8,400		
	ACRES 8.40		AG002 Ag Dist #2	.00 MT		
	EAST-0304617 NRTH-1709348		FD034 Potsdam Fire Prot	8,400 TO M		
	DEED BOOK 2015 PG-13139					
	FULL MARKET VALUE	8,400				

63.002-2-7.1	1996 Cr 35			63.002-2-7.1		*****
Mulkin Mark R	210 1 Family Res		Basic Star 41854	0	0	0 30,000
Mulkin Kathryn	Potsdam 2 407402	25,800	COUNTY TAXABLE VALUE	125,500		
1996 County Route 35	X	125,500	TOWN TAXABLE VALUE	125,500		
Norwood, NY 13668	X		SCHOOL TAXABLE VALUE	95,500		
	ACRES 10.80		AG002 Ag Dist #2	.00 MT		
	EAST-0303855 NRTH-1709604		FD034 Potsdam Fire Prot	125,500 TO M		
	DEED BOOK 00975 PG-00419					
	FULL MARKET VALUE	125,500				

63.002-2-10.1	1986 Cr 35			63.002-2-10.1		*****
Berger Mary	210 1 Family Res		COUNTY TAXABLE VALUE	61,400		1-171-12
901 Mayfield Dr	Potsdam 2 407402	20,500	TOWN TAXABLE VALUE	61,400		
Potsdam, NY 13676	Bucksbridge/zone C-C	61,400	SCHOOL TAXABLE VALUE	61,400		
	X		AG002 Ag Dist #2	.00 MT		
	X		FD034 Potsdam Fire Prot	61,400 TO M		
	ACRES 5.50					
	EAST-0303684 NRTH-1709093					
	DEED BOOK 802 PG-00425					
	FULL MARKET VALUE	61,400				

STATE OF NEW YORK
COUNTY - St Lawrence
TOWN - Potsdam
SWIS - 407489

2 0 1 6 T E N T A T I V E A S S E S S M E N T R O L L
T A X A B L E SECTION OF THE ROLL - 1

PAGE 1220
VALUATION DATE-JUL 01, 2015
TAXABLE STATUS DATE-MAR 01, 2016

TAX MAP NUMBER SEQUENCE
UNIFORM PERCENT OF VALUE IS 100.00
UNIFORM PERCENT OF VALUE IS 100.00

TAX MAP PARCEL NUMBER	PROPERTY LOCATION & CLASS	ASSESSMENT	EXEMPTION CODE	COUNTY	TOWN	SCHOOL
CURRENT OWNERS NAME	SCHOOL DISTRICT	LAND	TAX DESCRIPTION	TAXABLE VALUE		
CURRENT OWNERS ADDRESS	PARCEL SIZE/GRID COORD	TOTAL	SPECIAL DISTRICTS	ACCOUNT NO.		
***** 63.002-2-10.2 *****						
855 Cr 34						
63.002-2-10.2	210 1 Family Res		Basic Star 41854	0	0	0 30,000
Mitchell Mary E	Potsdam 2 407402	17,200	COUNTY TAXABLE VALUE		86,400	
855 County Route 34	West Potsdam Rd	86,400	TOWN TAXABLE VALUE		86,400	
Potsdam, NY 13676	X		SCHOOL TAXABLE VALUE		56,400	
	X		AG002 Ag Dist #2		.00 MT	
	ACRES 2.20		FD034 Potsdam Fire Prot		86,400 TO M	
	EAST-0304220 NRTH-1709097					
	DEED BOOK 2010 PG-17804					
	FULL MARKET VALUE	86,400				
***** 63.002-2-10.3 *****						
865 Cr 34						
63.002-2-10.3	270 Mfg housing		Basic Star 41854	0	0	0 30,000
Berger Patricia A	Potsdam 2 407402	16,900	COUNTY TAXABLE VALUE		43,000	
865 County Route 34	West Potsdam Rd	43,000	TOWN TAXABLE VALUE		43,000	
Potsdam, NY 13676	X		SCHOOL TAXABLE VALUE		13,000	
	X		AG002 Ag Dist #2		.00 MT	
	ACRES 1.90		FD034 Potsdam Fire Prot		43,000 TO M	
	EAST-0304557 NRTH-1709097					
	DEED BOOK 2009 PG-7333					
	FULL MARKET VALUE	43,000				
***** 63.002-2-11 *****						
891 Cr 34						1-241-16
63.002-2-11	210 1 Family Res		VET COM CT 41131	0	17,100	17,100 0
Berger Colleen	Potsdam 2 407402	16,400	Basic Star 41854	0	0	0 30,000
Locy Michael	West Potsdam Rd/zone R-A	68,400	COUNTY TAXABLE VALUE		51,300	
891 County Route 34	94sp26000		TOWN TAXABLE VALUE		51,300	
Potsdam, NY 13676	X		SCHOOL TAXABLE VALUE		38,400	
	FRNT 240.00 DPTH 160.00		AG002 Ag Dist #2		.00 MT	
	EAST-0305266 NRTH-1709037		FD034 Potsdam Fire Prot		68,400 TO M	
	DEED BOOK 1084 PG-50					
	FULL MARKET VALUE	68,400				
***** 63.002-2-12 *****						
903 Cr 34						1-288- 6
63.002-2-12	240 Rural res		Enhanced S 41834	0	0	0 58,800
Wheeler Gary	Potsdam 2 407402	39,700	COUNTY TAXABLE VALUE		58,800	
Wheeler Mary	West Potsdam Rd/zone R-A	58,800	TOWN TAXABLE VALUE		58,800	
903 County Route 34	X		SCHOOL TAXABLE VALUE		0	
Potsdam, NY 13676	X		AG002 Ag Dist #2		.00 MT	
	ACRES 38.40		FD034 Potsdam Fire Prot		58,800 TO M	
	EAST-0305250 NRTH-1709719					
	DEED BOOK 875 PG-01057					
	FULL MARKET VALUE	58,800				

STATE OF NEW YORK
 COUNTY - St Lawrence
 TOWN - Potsdam
 SWIS - 407489

2 0 1 6 T E N T A T I V E A S S E S S M E N T R O L L
 T A X A B L E SECTION OF THE ROLL - 1

PAGE 1221
 VALUATION DATE-JUL 01, 2015
 TAXABLE STATUS DATE-MAR 01, 2016

TAX MAP NUMBER SEQUENCE
 UNIFORM PERCENT OF VALUE IS 100.00
 UNIFORM PERCENT OF VALUE IS 100.00

TAX MAP PARCEL NUMBER	PROPERTY LOCATION & CLASS	ASSESSMENT	EXEMPTION CODE	COUNTY	TOWN	SCHOOL	ACCOUNT NO.
CURRENT OWNERS NAME	SCHOOL DISTRICT	LAND	TAX DESCRIPTION	TAXABLE VALUE			
CURRENT OWNERS ADDRESS	PARCEL SIZE/GRID COORD	TOTAL	SPECIAL DISTRICTS				

63.002-2-13.2	967 Cr 34			63.002-2-13.2			*****
Labaff Roy	270 Mfg housing		Enhanced S 41834	0	0	0	1-258- 7.2
Labaff Shirley	Potsdam 2 407402	14,500	COUNTY TAXABLE VALUE	32,200			
967 County Route 34	#967 Trailer	32,200	TOWN TAXABLE VALUE	32,200			
Potsdam, NY 13676	X		SCHOOL TAXABLE VALUE	0			
	FRNT 180.00 DPTH 220.00		AG002 Ag Dist #2	.00 MT			
	EAST-0307134 NRTH-1709070		FD034 Potsdam Fire Prot	32,200 TO M			
	DEED BOOK 949 PG-01117						
	FULL MARKET VALUE	32,200					

63.002-2-13.11	955 Cr 34	40 PCT OF VALUE USED FOR EXEMPTION PURPOSES		63.002-2-13.11			*****
Ramsay Edward	240 Rural res		VET COM CT 41131	0	11,300	11,300	0
Ramsay Kay	Potsdam 2 407402	89,000	Enhanced S 41834	0	0	0	65,300
955 County Route 34	West Potsdam Rd/zone R-A	113,000	COUNTY TAXABLE VALUE	101,700			
Potsdam, NY 13676	X		TOWN TAXABLE VALUE	101,700			
	X		SCHOOL TAXABLE VALUE	47,700			
	ACRES 168.70		AG002 Ag Dist #2	.00 MT			
	EAST-0306580 NRTH-1710464		FD034 Potsdam Fire Prot	113,000 TO M			
	DEED BOOK 953 PG-00257						
	FULL MARKET VALUE	113,000					

63.002-2-13.12	955A CR 34			63.002-2-13.12			*****
Newtown Brooke	270 Mfg housing		Basic Star 41854	0	0	0	30,000
955A County Route 34	Potsdam 2 407402	16,500	COUNTY TAXABLE VALUE	31,200			
Potsdam, NY 13676-3113	ACRES 1.50	31,200	TOWN TAXABLE VALUE	31,200			
	EAST-0307126 NRTH-1709357		SCHOOL TAXABLE VALUE	1,200			
	DEED BOOK 2013 PG-15277		AG002 Ag Dist #2	.00 MT			
	FULL MARKET VALUE	31,200	FD034 Potsdam Fire Prot	31,200 TO M			

63.002-2-14	Hogle Rd			63.002-2-14			*****
Sheehan John Jr	323 Vacant rural		COUNTY TAXABLE VALUE	3,400			1-270- 3
1062 County Route 34	Potsdam 2 407402	3,400	TOWN TAXABLE VALUE	3,400			
Potsdam, NY 13676	Ref1081/937	3,400	SCHOOL TAXABLE VALUE	3,400			
	X		AG002 Ag Dist #2	.00 MT			
	X		FD034 Potsdam Fire Prot	3,400 TO M			
	ACRES 11.40						
	EAST-0308758 NRTH-1704508						
	DEED BOOK 2009 PG-2219						
	FULL MARKET VALUE	3,400					

63.002-2-15	997 Cr 34			63.002-2-15			*****
Boak Wayne	210 1 Family Res		COUNTY TAXABLE VALUE	141,400			1-210- 7
Boak Kathy	Potsdam 2 407402	9,500	TOWN TAXABLE VALUE	141,400			
5316 Oaktree Dr	West Potsdam Rd/zone R-A	141,400	SCHOOL TAXABLE VALUE	141,400			
Gastonia, NC 28052-7199	94sp53000		AG002 Ag Dist #2	.00 MT			
	X		FD034 Potsdam Fire Prot	141,400 TO M			
	FRNT 130.00 DPTH 150.00						
	EAST-0307935 NRTH-1709049						
	DEED BOOK 1085 PG-271						
	FULL MARKET VALUE	141,400					



STATE OF NEW YORK
 COUNTY - St Lawrence
 TOWN - Potsdam
 SWIS - 407489

2 0 1 6 T E N T A T I V E A S S E S S M E N T R O L L
 T A X A B L E SECTION OF THE ROLL - 1

PAGE 1222
 VALUATION DATE-JUL 01, 2015
 TAXABLE STATUS DATE-MAR 01, 2016

TAX MAP NUMBER SEQUENCE
 UNIFORM PERCENT OF VALUE IS 100.00
 UNIFORM PERCENT OF VALUE IS 100.00

TAX MAP PARCEL NUMBER	PROPERTY LOCATION & CLASS	ASSESSMENT	EXEMPTION CODE	COUNTY	TOWN	SCHOOL
CURRENT OWNERS NAME	SCHOOL DISTRICT	LAND	TAX DESCRIPTION	TAXABLE VALUE		
CURRENT OWNERS ADDRESS	PARCEL SIZE/GRID COORD	TOTAL	SPECIAL DISTRICTS	ACCOUNT NO.		

63.002-2-16.1	1003 Cr 34 240 Rural res Potsdam 2 407402	32,900	Enhanced S 41834	0	0	0
Moore James A		87,200	COUNTY TAXABLE VALUE	87,200		
Moore Sandra M	X		TOWN TAXABLE VALUE	87,200		
1003 County Route 34	X		SCHOOL TAXABLE VALUE	21,900		
Potsdam, NY 13676	ACRES 25.20		AG002 Ag Dist #2	.00 MT		
	EAST-0307762 NRTH-1709481		FD034 Potsdam Fire Prot	87,200 TO M		
	DEED BOOK 1039 PG-00597					
	FULL MARKET VALUE	87,200				

63.002-2-17.2	1125 Cr 34 210 1 Family Res Potsdam 2 407402	16,800	Basic Star 41854	0	0	0
Anderson Judy		64,500	COUNTY TAXABLE VALUE	64,500		
Deon Daniel	X		TOWN TAXABLE VALUE	64,500		
1125 County Route 34	X		SCHOOL TAXABLE VALUE	34,500		
Potsdam, NY 13676	X		AG002 Ag Dist #2	.00 MT		
	ACRES 1.80		FD034 Potsdam Fire Prot	64,500 TO M		
	EAST-0311183 NRTH-1709178					
	DEED BOOK 1999 PG-6906					
	FULL MARKET VALUE	64,500				

63.002-2-17.112	1106 Cr 34 240 Rural res Potsdam 2 407402	67,800	Basic Star 41854	0	0	0
Cascanette Paul B		179,300	COUNTY TAXABLE VALUE	179,300		
Cascanette Lisa M	01sp20000		TOWN TAXABLE VALUE	179,300		
1106 County Route 34	RE: 2008/13103		SCHOOL TAXABLE VALUE	149,300		
Potsdam, NY 13676	ACRES 94.50		AG002 Ag Dist #2	.00 MT		
	EAST-0310926 NRTH-1707823		FD034 Potsdam Fire Prot	179,300 TO M		
	DEED BOOK 2001 PG-3214					
	FULL MARKET VALUE	179,300				

63.002-2-18	1105 Cr 34 210 1 Family Res Potsdam 2 407402	11,000	Basic Star 41854	0	0	0
Wright David		151,700	COUNTY TAXABLE VALUE	151,700		
Wright Jenery	X		TOWN TAXABLE VALUE	151,700		
1105 County Route 34	X		SCHOOL TAXABLE VALUE	121,700		
Potsdam, NY 13676	FRNT 134.00 DPTH 290.00		AG002 Ag Dist #2	.00 MT		
	BANK8888869		FD034 Potsdam Fire Prot	151,700 TO M		
	EAST-0310663 NRTH-1709200					
	DEED BOOK 878 PG-00687					
	FULL MARKET VALUE	151,700				

STATE OF NEW YORK
COUNTY - St Lawrence
TOWN - Potsdam
SWIS - 407489

2 0 1 6 T E N T A T I V E A S S E S S M E N T R O L L
T A X A B L E SECTION OF THE ROLL - 1

PAGE 1223
VALUATION DATE-JUL 01, 2015
TAXABLE STATUS DATE-MAR 01, 2016

TAX MAP NUMBER SEQUENCE
UNIFORM PERCENT OF VALUE IS 100.00
UNIFORM PERCENT OF VALUE IS 100.00

TAX MAP PARCEL NUMBER	PROPERTY LOCATION & CLASS	ASSESSMENT	EXEMPTION CODE	COUNTY	TOWN	SCHOOL
CURRENT OWNERS NAME	SCHOOL DISTRICT	LAND	TAX DESCRIPTION	TAXABLE VALUE		
CURRENT OWNERS ADDRESS	PARCEL SIZE/GRID COORD	TOTAL	SPECIAL DISTRICTS	ACCOUNT NO.		

63.002-2-19	962 Cr 34			63.002-2-19		*****
Sherman Randy	210 1 Family Res		Basic Star 41854	0	0	0 30,000
Chin Margaret	Potsdam 2 407402	20,300	COUNTY TAXABLE VALUE		82,000	
962 County Route 34	97sp44000	82,000	TOWN TAXABLE VALUE		82,000	
Potsdam, NY 13676	X		SCHOOL TAXABLE VALUE		52,000	
	88sp30000		AG002 Ag Dist #2		.00 MT	
	ACRES 5.30		FD034 Potsdam Fire Prot		82,000 TO M	
	EAST-0307286 NRTH-1708789					
	DEED BOOK 1108 PG-467					
	FULL MARKET VALUE	82,000				

63.002-2-22	77,78 Hogle Rd	43 PCT OF VALUE USED FOR EXEMPTION PURPOSES		63.002-2-22		*****
Gordon Edward	240 Rural res		VET COM CT 41131	0	20,000	20,000 0
Gordon Barbara	Potsdam 2 407402	99,500	Basic Star 41854	0	0	0 30,000
78 Hogle Rd	E#77-Trailer	262,500	COUNTY TAXABLE VALUE		242,500	
Potsdam, NY 13676	E#78-House		TOWN TAXABLE VALUE		242,500	
	X		SCHOOL TAXABLE VALUE		232,500	
	ACRES 96.00		AG002 Ag Dist #2		.00 MT	
	EAST-0308217 NRTH-1705416		FD034 Potsdam Fire Prot		262,500 TO M	
	DEED BOOK 902 PG-00598					
	FULL MARKET VALUE	262,500				

63.002-2-23	Hogle Rd			63.002-2-23		*****
Clement Andrew	910 Priv forest		COUNTY TAXABLE VALUE		3,500	1-198- 6
Clement Lucinda	Potsdam 2 407402	3,500	TOWN TAXABLE VALUE		3,500	
996 County Route 34	Ref1081/937	3,500	SCHOOL TAXABLE VALUE		3,500	
Potsdam, NY 13676	2002sp20000<		AG002 Ag Dist #2		.00 MT	
	X		FD034 Potsdam Fire Prot		3,500 TO M	
	ACRES 11.50					
	EAST-0306463 NRTH-1704919					
	DEED BOOK 2002 PG-19203					
	FULL MARKET VALUE	3,500				

63.002-2-24	898 Cr 34			63.002-2-24		*****
Clements Brad K	240 Rural res		Ag Buildin 41700	0	5,000	5,000 5,000
Clements Marsha	Potsdam 2 407402	83,100	Basic Star 41854	0	0	0 30,000
898 County Route 34	2008sp165000	180,000	COUNTY TAXABLE VALUE		175,000	
Potsdam, NY 13676	X		TOWN TAXABLE VALUE		175,000	
	X		SCHOOL TAXABLE VALUE		145,000	
	ACRES 101.70 BANK8888830		AG002 Ag Dist #2		.00 MT	
MAY BE SUBJECT TO PAYMENT	EAST-0306160 NRTH-1707514		FD034 Potsdam Fire Prot		180,000 TO M	
UNDER RPTL483 UNTIL 2021	DEED BOOK 2008 PG-2260					
	FULL MARKET VALUE	180,000				

STATE OF NEW YORK
COUNTY - St Lawrence
TOWN - Potsdam
SWIS - 407489

2 0 1 6 T E N T A T I V E A S S E S S M E N T R O L L
T A X A B L E SECTION OF THE ROLL - 1

PAGE 1224
VALUATION DATE-JUL 01, 2015
TAXABLE STATUS DATE-MAR 01, 2016

TAX MAP NUMBER SEQUENCE
UNIFORM PERCENT OF VALUE IS 100.00
UNIFORM PERCENT OF VALUE IS 100.00

TAX MAP PARCEL NUMBER	PROPERTY LOCATION & CLASS	ASSESSMENT	EXEMPTION CODE	COUNTY	TOWN	SCHOOL
CURRENT OWNERS NAME	SCHOOL DISTRICT	LAND	TAX DESCRIPTION	TAXABLE VALUE		
CURRENT OWNERS ADDRESS	PARCEL SIZE/GRID COORD	TOTAL	SPECIAL DISTRICTS	ACCOUNT NO.		

1896 Cr 35				63.002-2-25.1	*****	
63.002-2-25.1	1896 Cr 35				1-179-	1
Burdick Scott A	312 Vac w/imprv		COUNTY TAXABLE VALUE	103,100		
56 Brookview Dr	Potsdam 2 407402	85,000	TOWN TAXABLE VALUE	103,100		
Waddington, NY 13694	2007sp16500	103,100	SCHOOL TAXABLE VALUE	103,100		
	X		AG002 Ag Dist #2	.00 MT		
	X		FD034 Potsdam Fire Prot	103,100 TO M		
	ACRES 169.30					
	EAST-0304449 NRTH-1706757					
	DEED BOOK 2007 PG-9454					
	FULL MARKET VALUE	103,100				

1920 Cr 35				63.002-2-26.1	*****	
63.002-2-26.1	1920 Cr 35				1-288-	11
DMT Foam Inc	440 Warehouse		COUNTY TAXABLE VALUE	125,000		
c/o David Trejos	Potsdam 2 407402	30,000	TOWN TAXABLE VALUE	125,000		
41 Rosen Rd	2000sp9000	125,000	SCHOOL TAXABLE VALUE	125,000		
Potsdam, NY 13676	2007sp20000		AG002 Ag Dist #2	.00 MT		
	X		FD034 Potsdam Fire Prot	125,000 TO M		
	ACRES 10.60 BANK8888150					
	EAST-0302964 NRTH-1707478					
	DEED BOOK 2015 PG-14553					
	FULL MARKET VALUE	125,000				

1950 Cr 35				63.002-2-26.2	*****	
63.002-2-26.2	1950 Cr 35					
Sanford David A	314 Rural vac<10		COUNTY TAXABLE VALUE	12,000		
Sanford Judith N	Potsdam 2 407402	12,000	TOWN TAXABLE VALUE	12,000		
816 County Route 34	2009sp12000	12,000	SCHOOL TAXABLE VALUE	12,000		
Potsdam, NY 13676	ACRES 4.60		AG002 Ag Dist #2	.00 MT		
	EAST-0303242 NRTH-1708134		FD034 Potsdam Fire Prot	12,000 TO M		
	DEED BOOK 2015 PG-11350					
	FULL MARKET VALUE	12,000				

816 Cr 34				63.002-2-27.1	*****	
63.002-2-27.1	816 Cr 34				1-282-	7
Sanford David	240 Rural res		Basic Star 41854	0	0	30,000
816 County Route 34	Potsdam 2 407402	25,100	COUNTY TAXABLE VALUE	80,800		
Potsdam, NY 13676	West Potsdam/zone C-C	80,800	TOWN TAXABLE VALUE	80,800		
	87sp35000		SCHOOL TAXABLE VALUE	50,800		
	X		AG002 Ag Dist #2	.00 MT		
	ACRES 10.09		FD034 Potsdam Fire Prot	80,800 TO M		
	EAST-0303583 NRTH-1708616					
	DEED BOOK 1009 PG-01073					
	FULL MARKET VALUE	80,800				

STATE OF NEW YORK
 COUNTY - St Lawrence
 TOWN - Potsdam
 SWIS - 407489

2 0 1 6 T E N T A T I V E A S S E S S M E N T R O L L
 T A X A B L E SECTION OF THE ROLL - 1

PAGE 1225
 VALUATION DATE-JUL 01, 2015
 TAXABLE STATUS DATE-MAR 01, 2016

TAX MAP NUMBER SEQUENCE
 UNIFORM PERCENT OF VALUE IS 100.00
 UNIFORM PERCENT OF VALUE IS 100.00

TAX MAP PARCEL NUMBER	PROPERTY LOCATION & CLASS	ASSESSMENT	EXEMPTION CODE	COUNTY	TOWN	SCHOOL
CURRENT OWNERS NAME	SCHOOL DISTRICT	LAND	TAX DESCRIPTION	TAXABLE VALUE		
CURRENT OWNERS ADDRESS	PARCEL SIZE/GRID COORD	TOTAL	SPECIAL DISTRICTS	ACCOUNT NO.		

63.002-2-31	651 Sh 345			63.002-2-31		*****
Charleson Margaret	240 Rural res		COUNTY TAXABLE VALUE	72,300		1-170- 9
Charleson Larry F	Potsdam 2 407402	60,700	TOWN TAXABLE VALUE	72,300		
18 W.Parishville Rd	2004sp35000	72,300	SCHOOL TAXABLE VALUE	72,300		
Potsdam, NY 13676	X		AG002 Ag Dist #2	.00 MT		
	X		FD034 Potsdam Fire Prot	72,300 TO M		
	ACRES 87.40					
	EAST-0310343 NRTH-1711166					
	DEED BOOK 2005 PG-5878					
	FULL MARKET VALUE	72,300				

63.002-2-32	1045 Cr 34			63.002-2-32		*****
Sheehan John Sr	240 Rural res		Enhanced S 41834	0	0	65,300
Sheehan Gail	Potsdam 2 407402	65,200	COUNTY TAXABLE VALUE	106,000		
1045 County Route 34	RE:2008/13096	106,000	TOWN TAXABLE VALUE	106,000		
Potsdam, NY 13676	ACRES 90.10		SCHOOL TAXABLE VALUE	40,700		
	EAST-0309819 NRTH-1709568		AG002 Ag Dist #2	.00 MT		
	DEED BOOK 2002 PG-19204		FD034 Potsdam Fire Prot	106,000 TO M		
	FULL MARKET VALUE	106,000				

63.002-2-33	1062 Cr 34			63.002-2-33		*****
Sheehan John R Jr	240 Rural res		Basic Star 41854	0	0	30,000
1062 County Route 34	Potsdam 2 407402	62,200	COUNTY TAXABLE VALUE	195,000		
Potsdam, NY 13676	22.88 acres WRP easement	195,000	TOWN TAXABLE VALUE	195,000		
	RE:2008/13091		SCHOOL TAXABLE VALUE	165,000		
	x		AG002 Ag Dist #2	.00 MT		
	ACRES 84.00 BANK8888209		FD034 Potsdam Fire Prot	195,000 TO M		
	EAST-0309472 NRTH-1707654					
	DEED BOOK 2004 PG-5556					
	FULL MARKET VALUE	195,000				

63.002-2-34	996 Cr 34			63.002-2-34		*****
Clement Andrew	240 Rural res		Basic Star 41854	0	0	1-270- 2
Clement Lucinda	Potsdam 2 407402	80,100	COUNTY TAXABLE VALUE	132,200		30,000
996 County Route 34	Ref1081/937	132,200	TOWN TAXABLE VALUE	132,200		
Potsdam, NY 13676	X		SCHOOL TAXABLE VALUE	102,200		
	ACRES 123.00		AG002 Ag Dist #2	.00 MT		
	EAST-0307822 NRTH-1707290		FD034 Potsdam Fire Prot	132,200 TO M		
	DEED BOOK 2002 PG-19203					
	FULL MARKET VALUE	132,200				

STATE OF NEW YORK
COUNTY - St Lawrence
TOWN - Potsdam
SWIS - 407489

2 0 1 6 T E N T A T I V E A S S E S S M E N T R O L L
T A X A B L E SECTION OF THE ROLL - 1

PAGE 1226
VALUATION DATE-JUL 01, 2015
TAXABLE STATUS DATE-MAR 01, 2016

TAX MAP NUMBER SEQUENCE
UNIFORM PERCENT OF VALUE IS 100.00
UNIFORM PERCENT OF VALUE IS 100.00

TAX MAP PARCEL NUMBER	PROPERTY LOCATION & CLASS	ASSESSMENT	EXEMPTION CODE	COUNTY	TOWN	SCHOOL
CURRENT OWNERS NAME	SCHOOL DISTRICT	LAND	TAX DESCRIPTION	TAXABLE VALUE		
CURRENT OWNERS ADDRESS	PARCEL SIZE/GRID COORD	TOTAL	SPECIAL DISTRICTS	ACCOUNT NO.		
***** 63.002-2-35 *****						
1165 Cr 34						1-277-10
63.002-2-35	210 1 Family Res		COUNTY TAXABLE VALUE	174,800		
Taillon Clark	Potsdam 2 407402	19,700	TOWN TAXABLE VALUE	174,800		
Taillon Gail	West Potsdam Rd/zone R-A	174,800	SCHOOL TAXABLE VALUE	174,800		
1169 State Highway 345	X		AG002 Ag Dist #2	.00 MT		
Potsdam, NY 13676-3544	X		FD034 Potsdam Fire Prot	174,800 TO M		
	ACRES 1.70					
	EAST-0312162 NRTH-1709114					
	DEED BOOK 879 PG-00363					
	FULL MARKET VALUE	174,800				
***** 63.002-2-36 *****						
613 Sh 345						1-255- 2
63.002-2-36	270 Mfg housing		Vet Chg of 41003	0	0	1,928 0
Phillips Royal J (LU)	Potsdam 2 407402	18,100	Vet Pro Ra 41112	0	1,551	0 0
c/o Penny Ayers	X	46,000	Enhanced S 41834	0	0	0 46,000
613 State Highway 345	X		COUNTY TAXABLE VALUE	44,449		
Potsdam, NY 13676	X		TOWN TAXABLE VALUE	44,072		
	ACRES 3.10		SCHOOL TAXABLE VALUE	0		
	EAST-0312162 NRTH-1711860		AG002 Ag Dist #2	.00 MT		
	DEED BOOK 2010 PG-4966		FD034 Potsdam Fire Prot	46,000 TO M		
	FULL MARKET VALUE	46,000				
***** 63.002-4-3 *****						
2100 Cr 35						1-238- 6
63.002-4-3	210 1 Family Res		Basic Star 41854	0	0	0 30,000
Gould Richard W	Potsdam 2 407402	12,100	COUNTY TAXABLE VALUE	160,000		
Gould Sharon A	2010 sp135,700	160,000	TOWN TAXABLE VALUE	160,000		
2100 County Route 35	2005sp52000		SCHOOL TAXABLE VALUE	130,000		
Norwood, NY 13668	FRNT 150.00 DPTH 215.00		AG002 Ag Dist #2	.00 MT		
	BANK88888869		FD034 Potsdam Fire Prot	160,000 TO M		
	EAST-0304342 NRTH-1711858					
	DEED BOOK 2013 PG-17955					
	FULL MARKET VALUE	160,000				
***** 63.002-4-4 *****						
2092 Cr 35						1-232- 4
63.002-4-4	210 1 Family Res		VET WAR CT 41121	0	12,000	12,000 0
Logan Theresa	Potsdam 2 407402	13,300	Enhanced S 41834	0	0	0 65,300
2092 County Route 35	West Potsdam-	81,900	COUNTY TAXABLE VALUE	69,900		
Norwood, NY 13668	Burnham Corners		TOWN TAXABLE VALUE	69,900		
	Zone R-2		SCHOOL TAXABLE VALUE	16,600		
	FRNT 165.00 DPTH 215.00		AG002 Ag Dist #2	.00 MT		
	EAST-0304277 NRTH-1711718		FD034 Potsdam Fire Prot	81,900 TO M		
	DEED BOOK 670 PG-00544					
	FULL MARKET VALUE	81,900				

STATE OF NEW YORK
COUNTY - St Lawrence
TOWN - Potsdam
SWIS - 407489

2 0 1 6 T E N T A T I V E A S S E S S M E N T R O L L
T A X A B L E SECTION OF THE ROLL - 1

PAGE 1227
VALUATION DATE-JUL 01, 2015
TAXABLE STATUS DATE-MAR 01, 2016

TAX MAP NUMBER SEQUENCE
UNIFORM PERCENT OF VALUE IS 100.00
UNIFORM PERCENT OF VALUE IS 100.00

TAX MAP PARCEL NUMBER	PROPERTY LOCATION & CLASS	ASSESSMENT	EXEMPTION CODE	COUNTY	TOWN	SCHOOL
CURRENT OWNERS NAME	SCHOOL DISTRICT	LAND	TAX DESCRIPTION	TAXABLE VALUE		
CURRENT OWNERS ADDRESS	PARCEL SIZE/GRID COORD	TOTAL	SPECIAL DISTRICTS	ACCOUNT NO.		

2051,2059 Cr 35				63.002-4-5		1-178-14
63.002-4-5	112 Dairy farm		Basic Star 41854	0	0	30,000
Schwartz Peter	Potsdam 2 407402	138,000	Silo 42100	0	1,000	1,000
Schwartz Margaret N	2000sp150000<	208,000	COUNTY TAXABLE VALUE		207,000	
2051 County Route 35	X		TOWN TAXABLE VALUE		207,000	
Norwood, NY 13668	X		SCHOOL TAXABLE VALUE		177,000	
	ACRES 172.20		AG002 Ag Dist #2		.00 MT	
MAY BE SUBJECT TO PAYMENT	EAST-0303153 NRTH-1711437		FD034 Potsdam Fire Prot		207,000	TO M
UNDER AGDIST LAW TIL 2017	DEED BOOK 2012 PG-17885		1,000 EX			
	FULL MARKET VALUE	208,000				

63.002-5-1	322 Rural vac>10		COUNTY TAXABLE VALUE		65,000	1-267- 7
Gruda Benjamin J	Potsdam 2 407402	65,000	TOWN TAXABLE VALUE		65,000	
Gruda Rita L	Ref1102/993&999	65,000	SCHOOL TAXABLE VALUE		65,000	
80 Root Rd	2007sp65000		AG002 Ag Dist #2		.00 MT	
Potsdam, NY 13676	X		FD034 Potsdam Fire Prot		65,000	TO M
	ACRES 131.80					
	EAST-0300905 NRTH-1706347					
	DEED BOOK 2007 PG-15851					
	FULL MARKET VALUE	65,000				

63.002-5-2	240 Rural res		Basic Star 41854	0	0	30,000
McEwen Katherine E	Potsdam 2 407402	26,200	COUNTY TAXABLE VALUE		89,200	
1883 County Route 35	95sp49000	89,200	TOWN TAXABLE VALUE		89,200	
Potsdam, NY 13676	01sp62000		SCHOOL TAXABLE VALUE		59,200	
	ACRES 11.30		AG002 Ag Dist #2		.00 MT	
	EAST-0301917 NRTH-1706947		FD034 Potsdam Fire Prot		89,200	TO M
	DEED BOOK 2001 PG-3122					
	FULL MARKET VALUE	89,200				

63.002-5-3	210 1 Family Res		Vet Chg of 41003	0	0	32,093
Miller Richard	Potsdam 2 407402	17,200	Vet Pro Ra 41112	0	28,517	0
1895 County Route 35	Slab City/west Potsdam	74,000	Enhanced S 41834	0	0	65,300
Potsdam, NY 13676	Zone R-A		COUNTY TAXABLE VALUE		45,483	
	X		TOWN TAXABLE VALUE		41,907	
	ACRES 2.20		SCHOOL TAXABLE VALUE		8,700	
	EAST-0302340 NRTH-1707036		AG002 Ag Dist #2		.00 MT	
	DEED BOOK 705 PG-00035		FD034 Potsdam Fire Prot		74,000	TO M
	FULL MARKET VALUE	74,000				

STATE OF NEW YORK
COUNTY - St Lawrence
TOWN - Potsdam
SWIS - 407489

2 0 1 6 T E N T A T I V E A S S E S S M E N T R O L L
T A X A B L E SECTION OF THE ROLL - 1

PAGE 1228
VALUATION DATE-JUL 01, 2015
TAXABLE STATUS DATE-MAR 01, 2016

TAX MAP NUMBER SEQUENCE
UNIFORM PERCENT OF VALUE IS 100.00
UNIFORM PERCENT OF VALUE IS 100.00

TAX MAP PARCEL NUMBER	PROPERTY LOCATION & CLASS	ASSESSMENT	EXEMPTION CODE-----	COUNTY-----	TOWN-----	SCHOOL
CURRENT OWNERS NAME	SCHOOL DISTRICT	LAND	TAX DESCRIPTION	TAXABLE VALUE		
CURRENT OWNERS ADDRESS	PARCEL SIZE/GRID COORD	TOTAL	SPECIAL DISTRICTS			ACCOUNT NO.
***** 63.002-5-4.1 *****						
1884 Cr 35						
63.002-5-4.1	210 1 Family Res		Basic Star 41854	0	0	0 30,000
Sauvie Randy	Potsdam 2 407402	17,700	COUNTY TAXABLE VALUE		59,200	
Sauvie Kim	Re:1039-693	59,200	TOWN TAXABLE VALUE		59,200	
1884 County Route 35	ACRES 2.70		SCHOOL TAXABLE VALUE		29,200	
Potsdam, NY 13676	EAST-0302595 NRTH-1706592		AG002 Ag Dist #2		.00 MT	
	DEED BOOK 1999 PG-24240		FD034 Potsdam Fire Prot		59,200 TO M	
	FULL MARKET VALUE	59,200				
***** 63.002-5-5 *****						
1850 Cr 35						
63.002-5-5	220 2 Family Res		Basic Star 41854	0	0	0 30,000
Throop Gary	Potsdam 2 407402	38,000	COUNTY TAXABLE VALUE		129,500	
Throop Catherine	95sp83000	129,500	TOWN TAXABLE VALUE		129,500	
1850 County Route 35	ACRES 35.00 BANK8888869		SCHOOL TAXABLE VALUE		99,500	
Potsdam, NY 13676	EAST-0302673 NRTH-1705670		AG002 Ag Dist #2		.00 MT	
	DEED BOOK 1091 PG-919		FD034 Potsdam Fire Prot		129,500 TO M	
	FULL MARKET VALUE	129,500				
***** 63.002-5-6 *****						
1789 Cr 35						1-218- 9
63.002-5-6	430 Mtor veh srv		COUNTY TAXABLE VALUE		45,000	
Powell Edward	Potsdam 2 407402	28,000	TOWN TAXABLE VALUE		45,000	
Powell Susan	Re: Motor Vehicle Repair	45,000	SCHOOL TAXABLE VALUE		45,000	
1789 County Route 35	X		AG002 Ag Dist #2		.00 MT	
Potsdam, NY 13676	130x150x210x170		FD034 Potsdam Fire Prot		45,000 TO M	
	FRNT 130.00 DPTH 160.00					
	EAST-0302306 NRTH-1704382					
	DEED BOOK 957 PG-00507					
	FULL MARKET VALUE	45,000				
***** 63.002-5-7 *****						
1793 Cr 35						1-218-10
63.002-5-7	210 1 Family Res		VET WAR CT 41121	0	12,000	12,000 0
Powell Edward	Potsdam 2 407402	22,100	Basic Star 41854	0	0	0 30,000
Powell Susan	Slab City/west Potsdam	86,600	COUNTY TAXABLE VALUE		74,600	
1789 County Route 35	Zone R-A		TOWN TAXABLE VALUE		74,600	
Potsdam, NY 13676	X		SCHOOL TAXABLE VALUE		56,600	
	ACRES 7.10		AG002 Ag Dist #2		.00 MT	
	EAST-0301973 NRTH-1704549		FD034 Potsdam Fire Prot		86,600 TO M	
	DEED BOOK 957 PG-00507					
	FULL MARKET VALUE	86,600				
***** 63.002-5-8 *****						
Cr 35						
63.002-5-8	322 Rural vac>10		COUNTY TAXABLE VALUE		30,500	
Mahoney Kathleen	Potsdam 2 407402	30,500	TOWN TAXABLE VALUE		30,500	
655 CR 59	Ref1102/996	30,500	SCHOOL TAXABLE VALUE		30,500	
Potsdam, NY 13676	2008sp30000<		AG002 Ag Dist #2		.00 MT	
	X		FD034 Potsdam Fire Prot		30,500 TO M	
PRIOR OWNER ON 3/01/2016	ACRES 24.80					
Mahoney Kathleen	EAST-0301772 NRTH-1705570					
	DEED BOOK 2015 PG-11049					
	FULL MARKET VALUE	30,500				



STATE OF NEW YORK
COUNTY - St Lawrence
TOWN - Potsdam
SWIS - 407489

2 0 1 6 T E N T A T I V E A S S E S S M E N T R O L L
T A X A B L E SECTION OF THE ROLL - 1

PAGE 1229
VALUATION DATE-JUL 01, 2015
TAXABLE STATUS DATE-MAR 01, 2016

TAX MAP NUMBER SEQUENCE
UNIFORM PERCENT OF VALUE IS 100.00
UNIFORM PERCENT OF VALUE IS 100.00

TAX MAP PARCEL NUMBER	PROPERTY LOCATION & CLASS	ASSESSMENT	EXEMPTION CODE	COUNTY	TOWN	SCHOOL
CURRENT OWNERS NAME	SCHOOL DISTRICT	LAND	TAX DESCRIPTION	TAXABLE VALUE		
CURRENT OWNERS ADDRESS	PARCEL SIZE/GRID COORD	TOTAL	SPECIAL DISTRICTS	ACCOUNT NO.		
***** 63.002-5-9.1 *****						
63.002-5-9.1	Cr 35			COUNTY	TAXABLE VALUE	13,900
McEwen kathryn	Potsdam 2 407402	13,900		TOWN	TAXABLE VALUE	13,900
Everson Julia E	Slab City/west Potsdam	13,900		SCHOOL	TAXABLE VALUE	13,900
1883 County Route 35	Zone R-A		AG002 Ag Dist #2		.00 MT	
Potsdam, NY 13676	2008sp30000<		FD034 Potsdam Fire Prot		13,900 TO M	
	ACRES 5.40					
	EAST-0301901 NRTH-1706465					
	DEED BOOK 2012 PG-2754					
	FULL MARKET VALUE	13,900				

STATE OF NEW YORK
 COUNTY - St Lawrence
 TOWN - Potsdam
 SWIS - 407489

2 0 1 6 T E N T A T I V E A S S E S S M E N T R O L L
 T A X A B L E S E C T I O N O F T H E R O L L - 1
 M A P S E C T I O N - 0 6 3
 S U B - S E C T I O N - 0 0 2
 U N I F O R M P E R C E N T O F V A L U E I S 1 0 0 . 0 0

PAGE 1230
 VALUATION DATE-JUL 01, 2015
 TAXABLE STATUS DATE-MAR 01, 2016
 RPS150/V04/L015
 CURRENT DATE 5/02/2016

*** S P E C I A L D I S T R I C T S U M M A R Y ***

CODE	DISTRICT NAME	TOTAL PARCELS	EXTENSION TYPE	EXTENSION VALUE	AD VALOREM VALUE	EXEMPT AMOUNT	TAXABLE VALUE
AG002	Ag Dist #2	64	MOVTAX				
FD034	Potsdam Fire P	64	TOTAL M		5363,200	23,313	5339,887

*** S C H O O L D I S T R I C T S U M M A R Y ***

CODE	DISTRICT NAME	TOTAL PARCELS	ASSESSED LAND	ASSESSED TOTAL	EXEMPT AMOUNT	TOTAL TAXABLE	STAR AMOUNT	STAR TAXABLE
407402	Potsdam 2	64	2001,000	5363,200	28,313	5334,887	1525,800	3809,087
	S U B - T O T A L	64	2001,000	5363,200	28,313	5334,887	1525,800	3809,087
	T O T A L	64	2001,000	5363,200	28,313	5334,887	1525,800	3809,087

*** S Y S T E M C O D E S S U M M A R Y ***

NO SYSTEM EXEMPTIONS AT THIS LEVEL

*** E X E M P T I O N S U M M A R Y ***

CODE	DESCRIPTION	TOTAL PARCELS	COUNTY	TOWN	SCHOOL
41003	Vet Chg of	2		34,021	
41112	Vet Pro Ra	2	30,068		
41121	VET WAR CT	2	24,000	24,000	
41131	VET COM CT	4	59,400	59,400	
41700	Ag Buildin	1	5,000	5,000	5,000
41834	Enhanced S	12			655,800
41854	Basic Star	29			870,000
42100	Silo	1	1,000	1,000	1,000
44210	Home Impro	1	22,313	22,313	22,313
	T O T A L	54	141,781	145,734	1554,113

STATE OF NEW YORK
COUNTY - St Lawrence
TOWN - Potsdam
SWIS - 407489

2 0 1 6 T E N T A T I V E A S S E S S M E N T R O L L
T A X A B L E SECTION OF THE ROLL - 1
M A P S E C T I O N - 063
S U B - S E C T I O N - 002
UNIFORM PERCENT OF VALUE IS 100.00

PAGE 1231
VALUATION DATE-JUL 01, 2015
TAXABLE STATUS DATE-MAR 01, 2016
RPS150/V04/L015
CURRENT DATE 5/02/2016

*** G R A N D T O T A L S ***

ROLL SEC	DESCRIPTION	TOTAL PARCELS	ASSESSED LAND	ASSESSED TOTAL	TAXABLE COUNTY	TAXABLE TOWN	TAXABLE SCHOOL	STAR TAXABLE
1	TAXABLE	64	2001,000	5363,200	5221,419	5217,466	5334,887	3809,087

STATE OF NEW YORK
COUNTY - St Lawrence
TOWN - Potsdam
SWIS - 407489

2 0 1 6 T E N T A T I V E A S S E S S M E N T R O L L
T A X A B L E SECTION OF THE ROLL - 1

PAGE 1232
VALUATION DATE-JUL 01, 2015
TAXABLE STATUS DATE-MAR 01, 2016

TAX MAP NUMBER SEQUENCE
UNIFORM PERCENT OF VALUE IS 100.00
UNIFORM PERCENT OF VALUE IS 100.00

TAX MAP PARCEL NUMBER	PROPERTY LOCATION & CLASS	ASSESSMENT	EXEMPTION CODE	COUNTY	TOWN	SCHOOL
CURRENT OWNERS NAME	SCHOOL DISTRICT	LAND	TAX DESCRIPTION	TAXABLE VALUE		
CURRENT OWNERS ADDRESS	PARCEL SIZE/GRID COORD	TOTAL	SPECIAL DISTRICTS	ACCOUNT NO.		

63.003-1-1.1	Ellis Rd 322 Rural vac>10			63.003-1-1.1	1-182-	1
Staples Gary	Canton 1 402201	37,000	COUNTY TAXABLE VALUE			
Staples Gail	X	37,000	TOWN TAXABLE VALUE			
48 Ellis Rd	X		SCHOOL TAXABLE VALUE			
Canton, NY 13617	X		AG002 Ag Dist #2			
			FD034 Potsdam Fire Prot			
	ACRES 48.60					
	EAST-0288617 NRTH-1700205					
	DEED BOOK 00901 PG-00236					
	FULL MARKET VALUE	37,000				

63.003-1-2	Ellis (Off) Rd 314 Rural vac<10			63.003-1-2	1-228-	10.1
Fatai Bilikisu A	Madrid-Waddingt 405601	2,500	COUNTY TAXABLE VALUE			
622 Toronto Cir	2004sp2500	2,500	TOWN TAXABLE VALUE			
Hampton, GA 30228	X		SCHOOL TAXABLE VALUE			
	X		AG002 Ag Dist #2			
	ACRES 6.00		FD034 Potsdam Fire Prot			
	EAST-0293813 NRTH-1703514					
	DEED BOOK 2005 PG-6394					
	FULL MARKET VALUE	2,500				

63.003-1-3	385 Schoolhouse Rd 240 Rural res		Basic Star 41854	63.003-1-3	1-287-	5
Stone Monica A	Canton 1 402201	49,500	COUNTY TAXABLE VALUE			30,000
385 School House Rd	X	119,000	TOWN TAXABLE VALUE			
Canton, NY 13617	X		SCHOOL TAXABLE VALUE			
	X		AG002 Ag Dist #2			
	ACRES 84.10		FD034 Potsdam Fire Prot			
	EAST-0292817 NRTH-1701741					
	DEED BOOK 2007 PG-16681					
	FULL MARKET VALUE	119,000				

63.003-1-4.1	274 Schoolhouse Rd 117 Horse farm		Basic Star 41854	63.003-1-4.1	1-194-	3
Barr Jessica E	Canton 1 402201	104,800	COUNTY TAXABLE VALUE			30,000
Barr Eric C	X	235,000	TOWN TAXABLE VALUE			
274 School House Rd	X		SCHOOL TAXABLE VALUE			
Canton, NY 13617	X		AG002 Ag Dist #2			
	Grambrel Stable		FD034 Potsdam Fire Prot			
	ACRES 122.60					
	EAST-0293162 NRTH-1699279					
	DEED BOOK 2014 PG-15568					
	FULL MARKET VALUE	235,000				

STATE OF NEW YORK
COUNTY - St Lawrence
TOWN - Potsdam
SWIS - 407489

2 0 1 6 T E N T A T I V E A S S E S S M E N T R O L L
T A X A B L E SECTION OF THE ROLL - 1

PAGE 1233
VALUATION DATE-JUL 01, 2015
TAXABLE STATUS DATE-MAR 01, 2016

TAX MAP NUMBER SEQUENCE
UNIFORM PERCENT OF VALUE IS 100.00
UNIFORM PERCENT OF VALUE IS 100.00

TAX MAP PARCEL NUMBER	PROPERTY LOCATION & CLASS	ASSESSMENT	EXEMPTION CODE	COUNTY	TOWN	SCHOOL
CURRENT OWNERS NAME	SCHOOL DISTRICT	LAND	TAX DESCRIPTION	TAXABLE VALUE		
CURRENT OWNERS ADDRESS	PARCEL SIZE/GRID COORD	TOTAL	SPECIAL DISTRICTS	ACCOUNT NO.		

63.003-1-6	782 Morley Potsdam Rd			63.003-1-6		1-284- 7
Oney Tina	270 Mfg housing		COUNTY TAXABLE VALUE	21,500		
106 Lawrence Rd	Canton 1 402201	18,900	TOWN TAXABLE VALUE	21,500		
Lisbon, NY 13658	99sp18500	21,500	SCHOOL TAXABLE VALUE	21,500		
	87sp20000/95sp16000		AG002 Ag Dist #2	.00 MT		
	X		FD034 Potsdam Fire Prot	21,500 TO M		
	FRNT 330.00 DPTH 140.00					
	ACRES 1.06					
	EAST-0292276 NRTH-1697070					
	DEED BOOK 2003 PG-14195					
	FULL MARKET VALUE	21,500				

63.003-1-8	767 Morley Potsdam Rd		Basic Star 41854	0	0	1-221- 1
Olmstead Larry	210 1 Family Res					30,000
Olmstead Teresa	Canton 1 402201	14,200	COUNTY TAXABLE VALUE	82,400		
767 Morley Potsdam Rd	97sp55000	82,400	TOWN TAXABLE VALUE	82,400		
Canton, NY 13617	X		SCHOOL TAXABLE VALUE	52,400		
	X		AG002 Ag Dist #2	.00 MT		
	ACRES 1.30 BANK8888869		FD034 Potsdam Fire Prot	82,400 TO M		
	EAST-0291886 NRTH-1697243					
	DEED BOOK 1108 PG-214					
	FULL MARKET VALUE	82,400				

63.003-1-9.1	Morley Potsdam Rd			63.003-1-9.1		1-283- 1. 1
Van Brocklin Gerald	105 Vac farmland		COUNTY TAXABLE VALUE	48,500		
653 Morley Potsdam Rd	Canton 1 402201	48,500	TOWN TAXABLE VALUE	48,500		
Canton, NY 13617	X	48,500	SCHOOL TAXABLE VALUE	48,500		
	X		AG002 Ag Dist #2	.00 MT		
	X		FD034 Potsdam Fire Prot	48,500 TO M		
	ACRES 75.20					
	EAST-0291605 NRTH-1698454					
	DEED BOOK 1999 PG-8600					
	FULL MARKET VALUE	48,500				

63.003-1-9.2	Morley Potsdam Rd			63.003-1-9.2		1-283- 1.1
Vanbrocklin Gerald	323 Vacant rural		COUNTY TAXABLE VALUE	15,700		
653 Morley Potsdam Rd	Canton 1 402201	15,700	TOWN TAXABLE VALUE	15,700		
Canton, NY 13617	X	15,700	SCHOOL TAXABLE VALUE	15,700		
	X		AG002 Ag Dist #2	.00 MT		
	X		FD034 Potsdam Fire Prot	15,700 TO M		
	ACRES 21.60					
	EAST-0292536 NRTH-1696551					
	DEED BOOK 1999 PG-8600					
	FULL MARKET VALUE	15,700				

STATE OF NEW YORK
COUNTY - St Lawrence
TOWN - Potsdam
SWIS - 407489

2 0 1 6 T E N T A T I V E A S S E S S M E N T R O L L
T A X A B L E SECTION OF THE ROLL - 1

PAGE 1234
VALUATION DATE-JUL 01, 2015
TAXABLE STATUS DATE-MAR 01, 2016

TAX MAP NUMBER SEQUENCE
UNIFORM PERCENT OF VALUE IS 100.00
UNIFORM PERCENT OF VALUE IS 100.00

TAX MAP PARCEL NUMBER	PROPERTY LOCATION & CLASS	ASSESSMENT	EXEMPTION CODE	COUNTY	TOWN	SCHOOL
CURRENT OWNERS NAME	SCHOOL DISTRICT	LAND	TAX DESCRIPTION	TAXABLE VALUE		
CURRENT OWNERS ADDRESS	PARCEL SIZE/GRID COORD	TOTAL	SPECIAL DISTRICTS	ACCOUNT NO.		

63.003-1-10.1	685, 691 Morley Potsdam Rd			63.003-1-10.1		*****
Vanbrocklin Kenneth	280 Res Multiple		Enhanced S 41834	0	0	1-282-15
691 Morley Potsdam Rd	Canton 1 402201	38,200	STARB MH 41864	0	0	65,300
Canton, NY 13617	X	111,100	COUNTY TAXABLE VALUE			27,000
	X		TOWN TAXABLE VALUE			
	X		SCHOOL TAXABLE VALUE			
	ACRES 8.20		AG002 Ag Dist #2		.00	MT
	EAST-0289961 NRTH-1696692		FD034 Potsdam Fire Prot		111,100	TO M
	DEED BOOK 926 PG-00914					
	FULL MARKET VALUE	111,100				

63.003-1-10.22	756 Morley Potsdam Rd			63.003-1-10.22		*****
Stone Jacob	270 Mfg housing		Basic Star 41854	0	0	30,000
756 Morley Potsdam Rd	Canton 1 402201	18,200	COUNTY TAXABLE VALUE		63,300	
Canton, NY 13617-3332	2007sp5000	63,300	TOWN TAXABLE VALUE		63,300	
	2011sp27000		SCHOOL TAXABLE VALUE		33,300	
	ACRES 3.20		AG002 Ag Dist #2		.00	MT
	EAST-0291594 NRTH-1696713		FD034 Potsdam Fire Prot		63,300	TO M
	DEED BOOK 2012 PG-3498					
	FULL MARKET VALUE	63,300				

63.003-1-10.211	Morley Potsdam Rd			63.003-1-10.211		*****
Vanbrocklin Gerald	105 Vac farmland		COUNTY TAXABLE VALUE		82,500	
653 Morley Potsdam Rd	Canton 1 402201	82,500	TOWN TAXABLE VALUE		82,500	
Canton, NY 13617	ACRES 128.60	82,500	SCHOOL TAXABLE VALUE		82,500	
	EAST-0290466 NRTH-1696888		AG002 Ag Dist #2		.00	MT
	DEED BOOK 1999 PG-8600		FD034 Potsdam Fire Prot		82,500	TO M
	FULL MARKET VALUE	82,500				

63.003-1-10.212	709 Morley Potsdam Rd			63.003-1-10.212		*****
Flanagan Rebecca	314 Rural vac<10		COUNTY TAXABLE VALUE		4,600	
685 Morley Potsdam Rd	Canton 1 402201	4,600	TOWN TAXABLE VALUE		4,600	
Canton, NY 13617	ACRES 4.60	4,600	SCHOOL TAXABLE VALUE		4,600	
	EAST-0290466 NRTH-1696888		AG002 Ag Dist #2		.00	MT
	DEED BOOK 2012 PG-3537		FD034 Potsdam Fire Prot		4,600	TO M
	FULL MARKET VALUE	4,600				

63.003-1-11	Ellis Rd			63.003-1-11		*****
Dean Robert	323 Vacant rural		COUNTY TAXABLE VALUE		17,100	1-200- 3
Dean Sharon	Madrid-Waddingt 405601	17,100	TOWN TAXABLE VALUE		17,100	
951 State Highway 310	96sp10000	17,100	SCHOOL TAXABLE VALUE		17,100	
Canton, NY 13617	X		AG002 Ag Dist #2		.00	MT
	X		FD034 Potsdam Fire Prot		17,100	TO M
	ACRES 15.90					
	EAST-0290154 NRTH-1701222					
	DEED BOOK 1099 PG-1094					
	FULL MARKET VALUE	17,100				

STATE OF NEW YORK
COUNTY - St Lawrence
TOWN - Potsdam
SWIS - 407489

2 0 1 6 T E N T A T I V E A S S E S S M E N T R O L L
T A X A B L E SECTION OF THE ROLL - 1

PAGE 1235
VALUATION DATE-JUL 01, 2015
TAXABLE STATUS DATE-MAR 01, 2016

TAX MAP NUMBER SEQUENCE
UNIFORM PERCENT OF VALUE IS 100.00
UNIFORM PERCENT OF VALUE IS 100.00

TAX MAP PARCEL NUMBER	PROPERTY LOCATION & CLASS	ASSESSMENT	EXEMPTION CODE	COUNTY	TOWN	SCHOOL
CURRENT OWNERS NAME	SCHOOL DISTRICT	LAND	TAX DESCRIPTION	TAXABLE VALUE		
CURRENT OWNERS ADDRESS	PARCEL SIZE/GRID COORD	TOTAL	SPECIAL DISTRICTS	ACCOUNT NO.		

63.003-1-12	Ellis Rd 323 Vacant rural		COUNTY TAXABLE VALUE	18,000		1-230-11
Rycroft Katherine	Madrid-Waddingt 405601	18,000	TOWN TAXABLE VALUE	18,000		
45 Morley Potsdam Rd	X	18,000	SCHOOL TAXABLE VALUE	18,000		
Canton, NY 13617	X		AG002 Ag Dist #2	.00 MT		
	X		FD034 Potsdam Fire Prot	18,000 TO M		
	ACRES 39.20					
	EAST-0290826 NRTH-1700422					
	DEED BOOK 831 PG-00246					
	FULL MARKET VALUE	18,000				

63.003-1-13	Ellis Rd 323 Vacant rural		COUNTY TAXABLE VALUE	59,300		1-230-15.1
Tozzi Gerard	Madrid-Waddingt 405601	59,300	TOWN TAXABLE VALUE	59,300		
Tozzi Stephanie	X	59,300	SCHOOL TAXABLE VALUE	59,300		
495 Grantham Dr	X		AG002 Ag Dist #2	.00 MT		
Owings, MD 20736-9427	0983sp20594		FD034 Potsdam Fire Prot	59,300 TO M		
	ACRES 99.00					
	EAST-0289721 NRTH-1699146					
	DEED BOOK 00977 PG-00170					
	FULL MARKET VALUE	59,300				

63.003-1-14	48 Ellis Rd 240 Rural res		VET WAR CT 41121	0	12,000	1-230-15.2
Staples Gary	Canton 1 402201	28,500	Basic Star 41854	0	0	0
Staples Gail	X	85,900	COUNTY TAXABLE VALUE	73,900	0	30,000
48 Ellis Rd	1284b.p.5000		TOWN TAXABLE VALUE	73,900		
Canton, NY 13617	X		SCHOOL TAXABLE VALUE	55,900		
	ACRES 15.90		AG002 Ag Dist #2	.00 MT		
	EAST-0288530 NRTH-1699016		FD034 Potsdam Fire Prot	85,900 TO M		
	DEED BOOK 910 PG-216					
	FULL MARKET VALUE	85,900				

63.003-1-15.1	300 Ellis Rd 240 Rural res		COUNTY TAXABLE VALUE	88,000		1-182-2.1
Villnave Wayne	Madrid-Waddingt 405601	41,700	TOWN TAXABLE VALUE	88,000		
Villnave Kelly	57.687A WRP easement	88,000	SCHOOL TAXABLE VALUE	88,000		
336 Ellis Rd	X		AG002 Ag Dist #2	.00 MT		
Canton, NY 13617-3318	X		FD034 Potsdam Fire Prot	88,000 TO M		
	ACRES 49.70 BANK8888111					
	EAST-0292514 NRTH-1703903					
	DEED BOOK 2015 PG-9354					
	FULL MARKET VALUE	88,000				

STATE OF NEW YORK
COUNTY - St Lawrence
TOWN - Potsdam
SWIS - 407489

2 0 1 6 T E N T A T I V E A S S E S S M E N T R O L L
T A X A B L E SECTION OF THE ROLL - 1

PAGE 1236
VALUATION DATE-JUL 01, 2015
TAXABLE STATUS DATE-MAR 01, 2016

TAX MAP NUMBER SEQUENCE
UNIFORM PERCENT OF VALUE IS 100.00
UNIFORM PERCENT OF VALUE IS 100.00

TAX MAP PARCEL NUMBER	PROPERTY LOCATION & CLASS	ASSESSMENT	EXEMPTION CODE	COUNTY	TOWN	SCHOOL
CURRENT OWNERS NAME	SCHOOL DISTRICT	LAND	TAX DESCRIPTION	TAXABLE VALUE		
CURRENT OWNERS ADDRESS	PARCEL SIZE/GRID COORD	TOTAL	SPECIAL DISTRICTS	ACCOUNT NO.		

63.003-1-15.2	Schoolhouse Rd			63.003-1-15.2	*****	*****
Stone Monica A	321 Abandoned ag		COUNTY TAXABLE VALUE			1-182-2.2
385 School House Rd	Madrid-Waddingt 405601	11,100	TOWN TAXABLE VALUE			
Canton, NY 13617	X	11,100	SCHOOL TAXABLE VALUE			
	X		AG002 Ag Dist #2			
	X		FD034 Potsdam Fire Prot			
	ACRES 24.00					
	EAST-0292471 NRTH-1702887					
	DEED BOOK 2007 PG-16681					
	FULL MARKET VALUE	11,100				

63.003-1-16.1	395 Schoolhouse Rd			63.003-1-16.1	*****	*****
MacDonald James R	210 1 Family Res		Enhanced S 41834	0	0	1-249-14
MacDonald Lois	Madrid-Waddingt 405601	19,900	COUNTY TAXABLE VALUE			65,300
395 School House Rd	92sp5500	141,800	TOWN TAXABLE VALUE			
Canton, NY 13617	2004sp7500		SCHOOL TAXABLE VALUE			
	X		AG002 Ag Dist #2			
	ACRES 4.90 BANK8888830		FD034 Potsdam Fire Prot			
	EAST-0291745 NRTH-1702035					
	DEED BOOK 2004 PG-17167					
	FULL MARKET VALUE	141,800				

63.003-1-16.2	130 Ellis Rd			63.003-1-16.2	*****	*****
Eggleston Margaret R	323 Vacant rural		COUNTY TAXABLE VALUE			
PO Box 81	Madrid-Waddingt 405601	19,000	TOWN TAXABLE VALUE			
Canton, NY 13617	ACRES 24.30	19,000	SCHOOL TAXABLE VALUE			
	EAST-0291174 NRTH-1701735		AG002 Ag Dist #2			
	DEED BOOK 2003 PG-23605		FD034 Potsdam Fire Prot			
	FULL MARKET VALUE	19,000				

63.003-1-18.1	Ellis Rd			63.003-1-18.1	*****	*****
Eggleston Margaret	314 Rural vac<10		COUNTY TAXABLE VALUE			1-258-11
PO Box 81	Madrid-Waddingt 405601	3,800	TOWN TAXABLE VALUE			
Canton, NY 13617	X	3,800	SCHOOL TAXABLE VALUE			
	X		AG002 Ag Dist #2			
	X		FD034 Potsdam Fire Prot			
	ACRES 2.50					
	EAST-0291410 NRTH-1702649					
	DEED BOOK 2015 PG-16687					
	FULL MARKET VALUE	3,800				

STATE OF NEW YORK
COUNTY - St Lawrence
TOWN - Potsdam
SWIS - 407489

2 0 1 6 T E N T A T I V E A S S E S S M E N T R O L L
T A X A B L E SECTION OF THE ROLL - 1

PAGE 1237
VALUATION DATE-JUL 01, 2015
TAXABLE STATUS DATE-MAR 01, 2016

TAX MAP NUMBER SEQUENCE
UNIFORM PERCENT OF VALUE IS 100.00
UNIFORM PERCENT OF VALUE IS 100.00

TAX MAP PARCEL NUMBER	PROPERTY LOCATION & CLASS	ASSESSMENT	EXEMPTION CODE	COUNTY	TOWN	SCHOOL
CURRENT OWNERS NAME	SCHOOL DISTRICT	LAND	TAX DESCRIPTION	TAXABLE VALUE		
CURRENT OWNERS ADDRESS	PARCEL SIZE/GRID COORD	TOTAL	SPECIAL DISTRICTS	ACCOUNT NO.		

63.003-1-18.21	171 Ellis Rd			63.003-1-18.21		*****
Trivilino Joseph P	240 Rural res		Basic Star 41854	0	0	30,000
171 Ellis Rd	Madrid-Waddingt 405601	66,800	Solar Ener 49500	0	15,000	15,000
Canton, NY 13617	95sp18500	149,900	COUNTY TAXABLE VALUE		134,900	
	ACRES 73.60		TOWN TAXABLE VALUE		134,900	
	EAST-0290587 NRTH-1702930		SCHOOL TAXABLE VALUE		104,900	
	DEED BOOK 2013 PG-14797		AG002 Ag Dist #2		.00 MT	
	FULL MARKET VALUE	149,900	FD034 Potsdam Fire Prot		149,900 TO M	

63.003-1-22	762 Morley Potsdam Rd			63.003-1-22		1-283- 1. 3
Weaver David	210 1 Family Res		Basic Star 41854	0	0	30,000
Weaver Pamela	Canton 1 402201	18,000	COUNTY TAXABLE VALUE		139,500	
762 Morley Potsdam Rd	X	139,500	TOWN TAXABLE VALUE		139,500	
Canton, NY 13617	X		SCHOOL TAXABLE VALUE		109,500	
	X		AG002 Ag Dist #2		.00 MT	
	ACRES 3.00		FD034 Potsdam Fire Prot		139,500 TO M	
	EAST-0292016 NRTH-1696876					
	DEED BOOK 2001 PG-6157					
	FULL MARKET VALUE	139,500				

63.003-1-23	796 Morley Potsdam Rd			63.003-1-23		1-283- 1. 2
Chambers Vicki	312 Vac w/imprv		COUNTY TAXABLE VALUE		40,900	
992 Miner Street Rd	Canton 1 402201	29,100	TOWN TAXABLE VALUE		40,900	
Canton, NY 13617	X	40,900	SCHOOL TAXABLE VALUE		40,900	
	X		AG002 Ag Dist #2		.00 MT	
	87sp10500 Ref1034/1024		FD034 Potsdam Fire Prot		40,900 TO M	
	ACRES 18.00					
	EAST-0293207 NRTH-1696897					
	DEED BOOK 2015 PG-13041					
	FULL MARKET VALUE	40,900				

63.003-1-24	151 Schoolhouse Rd			63.003-1-24		1-255-11. 2
Hayden Daniel P	210 1 Family Res		Basic Star 41854	0	0	30,000
Hayden Susan	Canton 1 402201	20,400	COUNTY TAXABLE VALUE		200,600	
151 School House Rd	X	200,600	TOWN TAXABLE VALUE		200,600	
Canton, NY 13617	X		SCHOOL TAXABLE VALUE		170,600	
	X		AG002 Ag Dist #2		.00 MT	
	ACRES 5.43		FD034 Potsdam Fire Prot		200,600 TO M	
	EAST-0293315 NRTH-1696076					
	DEED BOOK 937 PG-00640					
	FULL MARKET VALUE	200,600				

STATE OF NEW YORK
 COUNTY - St Lawrence
 TOWN - Potsdam
 SWIS - 407489

2 0 1 6 T E N T A T I V E A S S E S S M E N T R O L L
 T A X A B L E SECTION OF THE ROLL - 1

PAGE 1238
 VALUATION DATE-JUL 01, 2015
 TAXABLE STATUS DATE-MAR 01, 2016

TAX MAP NUMBER SEQUENCE
 UNIFORM PERCENT OF VALUE IS 100.00
 UNIFORM PERCENT OF VALUE IS 100.00

TAX MAP PARCEL NUMBER	PROPERTY LOCATION & CLASS	ASSESSMENT	EXEMPTION CODE	COUNTY	TOWN	SCHOOL
CURRENT OWNERS NAME	SCHOOL DISTRICT	LAND	TAX DESCRIPTION	TAXABLE VALUE		
CURRENT OWNERS ADDRESS	PARCEL SIZE/GRID COORD	TOTAL	SPECIAL DISTRICTS	ACCOUNT NO.		

63.003-2-2	178,184 Emerson Rd			63.003-2-2		1-167-11.1
Fisher Lynn	271 Mfg housings		COUNTY TAXABLE VALUE	35,500		
178 Emerson Rd	Canton 1 402201	17,100	TOWN TAXABLE VALUE	35,500		
Canton, NY 13617	per Will in File	35,500	SCHOOL TAXABLE VALUE	35,500		
	X		AG002 Ag Dist #2	.00 MT		
	X		FD034 Potsdam Fire Prot	35,500 TO M		
	ACRES 2.10					
	EAST-0295849 NRTH-1702324					
	DEED BOOK 1006 PG-00404					
	FULL MARKET VALUE	35,500				

63.003-2-3	188 Emerson Rd			63.003-2-3		1-167-11.2
Burwell Tracy	210 1 Family Res		Enhanced S 41834	0	0	65,300
Burwell Virginia	Canton 1 402201	12,400	COUNTY TAXABLE VALUE	92,400		
% Virginia Burwell	X	92,400	TOWN TAXABLE VALUE	92,400		
188 Emerson Rd	X		SCHOOL TAXABLE VALUE	27,100		
Canton, NY 13617	X		AG002 Ag Dist #2	.00 MT		
	FRNT 150.00 DPTH 328.00		FD034 Potsdam Fire Prot	92,400 TO M		
	BANK8888830					
	EAST-0295892 NRTH-1702541					
	DEED BOOK 987 PG-00324					
	FULL MARKET VALUE	92,400				

63.003-2-4.2	152 Emerson Rd			63.003-2-4.2		
Richards Gordon L	210 1 Family Res		Basic Star 41854	0	0	30,000
152 Emerson Rd	Canton 1 402201	23,700	COUNTY TAXABLE VALUE	147,000		
Canton, NY 13617	90sp66500	147,000	TOWN TAXABLE VALUE	147,000		
	Ref 1073/661		SCHOOL TAXABLE VALUE	117,000		
	94sp71000/96sp70000		AG002 Ag Dist #2	.00 MT		
	ACRES 8.70 BANK8888830		FD034 Potsdam Fire Prot	147,000 TO M		
	EAST-0295914 NRTH-1701870					
	DEED BOOK 2005 PG-15795					
	FULL MARKET VALUE	147,000				

63.003-2-4.11	Emerson Rd			63.003-2-4.11		1-173- 2
Gibbs John	321 Abandoned ag		COUNTY TAXABLE VALUE	68,000		
Gibbs Gary	Canton 1 402201	68,000	TOWN TAXABLE VALUE	68,000		
10438 Walker Rd	99sp25000<	68,000	SCHOOL TAXABLE VALUE	68,000		
Prattsburgh, NY 14873-9581	X		AG002 Ag Dist #2	.00 MT		
	X		FD034 Potsdam Fire Prot	68,000 TO M		
	ACRES 138.80					
	EAST-0297836 NRTH-1702122					
	DEED BOOK 1999 PG-2029					
	FULL MARKET VALUE	68,000				

STATE OF NEW YORK
 COUNTY - St Lawrence
 TOWN - Potsdam
 SWIS - 407489

2 0 1 6 T E N T A T I V E A S S E S S M E N T R O L L
 T A X A B L E SECTION OF THE ROLL - 1

PAGE 1239
 VALUATION DATE-JUL 01, 2015
 TAXABLE STATUS DATE-MAR 01, 2016

TAX MAP NUMBER SEQUENCE
 UNIFORM PERCENT OF VALUE IS 100.00
 UNIFORM PERCENT OF VALUE IS 100.00

TAX MAP PARCEL NUMBER	PROPERTY LOCATION & CLASS	ASSESSMENT	EXEMPTION CODE	COUNTY	TOWN	SCHOOL
CURRENT OWNERS NAME	SCHOOL DISTRICT	LAND	TAX DESCRIPTION	TAXABLE VALUE		
CURRENT OWNERS ADDRESS	PARCEL SIZE/GRID COORD	TOTAL	SPECIAL DISTRICTS	ACCOUNT NO.		

63.003-2-4.12	Morley Potsdam (OFF) Rd 314 Rural vac<10		COUNTY TAXABLE VALUE	1,500		
Evans Paul T	Canton 1 402201	1,500	TOWN TAXABLE VALUE	1,500		
Evans Roberta H	FRNT 85.00 DPTH 266.00	1,500	SCHOOL TAXABLE VALUE	1,500		
1041 Morley Potsdam Rd	EAST-0297860 NRTH-1700540		AG002 Ag Dist #2	.00 MT		
Potsdam, NY 13676	DEED BOOK 2013 PG-12753		FD034 Potsdam Fire Prot	1,500 TO M		
	FULL MARKET VALUE	1,500				

63.003-2-5	Morley Potsdam Rd 323 Vacant rural		COUNTY TAXABLE VALUE	16,400		1-168-15
Brownell Aaron T	Potsdam 2 407402	16,400	TOWN TAXABLE VALUE	16,400		
763 County Route 34	X	16,400	SCHOOL TAXABLE VALUE	16,400		
Potsdam, NY 13676	X		AG002 Ag Dist #2	.00 MT		
	X		FD034 Potsdam Fire Prot	16,400 TO M		
	ACRES 26.90					
	EAST-0298901 NRTH-1700616					
	DEED BOOK 1074 PG-333					
	FULL MARKET VALUE	16,400				

63.003-2-6	1118 Morley Potsdam Rd 210 1 Family Res		Basic Star 41854	0	0	1-187- 7 30,000
Olmstead Larry G Jr	Potsdam 2 407402	22,400	COUNTY TAXABLE VALUE	120,000		
1118 Morley Potsdam Rd	X	120,000	TOWN TAXABLE VALUE	120,000		
Potsdam, NY 13676	X		SCHOOL TAXABLE VALUE	90,000		
	X		AG002 Ag Dist #2	.00 MT		
	ACRES 7.40 BANK8888830		FD034 Potsdam Fire Prot	120,000 TO M		
	EAST-0299984 NRTH-1700422					
	DEED BOOK 2015 PG-11154					
	FULL MARKET VALUE	120,000				

63.003-2-8.1	1066,1086 Morley Potsdam Rd 210 1 Family Res		RPTL466_f 41692	0	3,000	1-286- 2 0
Forbes Ronald	Potsdam 2 407402	35,000	Basic Star 41854	0	0	30,000
Forbes Rosemary	X	162,800	COUNTY TAXABLE VALUE	159,800		
1086 Morley Potsdam Rd	X		TOWN TAXABLE VALUE	162,800		
Potsdam, NY 13676	X		SCHOOL TAXABLE VALUE	132,800		
	ACRES 5.00		AG002 Ag Dist #2	.00 MT		
	EAST-0299161 NRTH-1700076		FD034 Potsdam Fire Prot	162,800 TO M		
	DEED BOOK 1071 PG-505					
	FULL MARKET VALUE	162,800				

STATE OF NEW YORK
COUNTY - St Lawrence
TOWN - Potsdam
SWIS - 407489

2 0 1 6 T E N T A T I V E A S S E S S M E N T R O L L
T A X A B L E SECTION OF THE ROLL - 1

PAGE 1240
VALUATION DATE-JUL 01, 2015
TAXABLE STATUS DATE-MAR 01, 2016

TAX MAP NUMBER SEQUENCE
UNIFORM PERCENT OF VALUE IS 100.00
UNIFORM PERCENT OF VALUE IS 100.00

TAX MAP PARCEL NUMBER	PROPERTY LOCATION & CLASS	ASSESSMENT	EXEMPTION CODE	COUNTY	TOWN	SCHOOL
CURRENT OWNERS NAME	SCHOOL DISTRICT	LAND	TAX DESCRIPTION	TAXABLE VALUE		
CURRENT OWNERS ADDRESS	PARCEL SIZE/GRID COORD	TOTAL	SPECIAL DISTRICTS	ACCOUNT NO.		

63.003-2-9	79 Barnes Rd			63.003-2-9		*****
Derouchie Steven	240 Rural res		COUNTY TAXABLE VALUE			1-281- 1
Derouchie Julie	Potsdam 2 407402	39,300	TOWN TAXABLE VALUE			
79 Barnes Rd	93sp31500	112,900	SCHOOL TAXABLE VALUE			
Potsdam, NY 13676	X		AG002 Ag Dist #2			
	X		FD034 Potsdam Fire Prot			
	ACRES 37.60 BANK8888869					
	EAST-0299161 NRTH-1699492					
	DEED BOOK 1072 PG-24					
	FULL MARKET VALUE	112,900				

63.003-2-11	65 Barnes Rd			63.003-2-11		*****
Tiernan Virginia	210 1 Family Res		Enhanced S 41834			1-184-10
65 Barnes Rd	Potsdam 2 407402	21,200	COUNTY TAXABLE VALUE			65,300
Potsdam, NY 13676	X	92,700	TOWN TAXABLE VALUE			
	X		SCHOOL TAXABLE VALUE			
	X		AG002 Ag Dist #2			
	ACRES 6.20 BANK8888869		FD034 Potsdam Fire Prot			
	EAST-0299443 NRTH-1698951					
	DEED BOOK 901 PG-00170					
	FULL MARKET VALUE	92,700				

63.003-2-13	684 Finnegan Rd			63.003-2-13		*****
Clark Kenneth (Estate	210 1 Family Res		COUNTY TAXABLE VALUE			1-292-12
c/o Phillip Merrick	Potsdam 2 407402	5,600	TOWN TAXABLE VALUE			
679 Finnegan Rd	X	13,100	SCHOOL TAXABLE VALUE			
Potsdam, NY 13676	X		AG002 Ag Dist #2			
	X		FD034 Potsdam Fire Prot			
	FRNT 155.00 DPTH 150.00					
	EAST-0297602 NRTH-1696400					
	DEED BOOK 00968 PG-00861					
	FULL MARKET VALUE	13,100				

63.003-2-14.1	765 Finnegan Rd			63.003-2-14.1		*****
Wynne Mark	240 Rural res		COUNTY TAXABLE VALUE			1-292-11
765 Finnegan Rd	Potsdam 2 407402	42,200	TOWN TAXABLE VALUE			
Potsdam, NY 13676	X	68,200	SCHOOL TAXABLE VALUE			
	X		AG002 Ag Dist #2			
	X		FD034 Potsdam Fire Prot			
	ACRES 38.20					
	EAST-0298686 NRTH-1697900					
	DEED BOOK 997 PG-00203					
	FULL MARKET VALUE	68,200				

STATE OF NEW YORK
COUNTY - St Lawrence
TOWN - Potsdam
SWIS - 407489

2 0 1 6 T E N T A T I V E A S S E S S M E N T R O L L
T A X A B L E SECTION OF THE ROLL - 1

PAGE 1241
VALUATION DATE-JUL 01, 2015
TAXABLE STATUS DATE-MAR 01, 2016

TAX MAP NUMBER SEQUENCE
UNIFORM PERCENT OF VALUE IS 100.00
UNIFORM PERCENT OF VALUE IS 100.00

TAX MAP PARCEL NUMBER	PROPERTY LOCATION & CLASS	ASSESSMENT	EXEMPTION CODE	COUNTY	TOWN	SCHOOL	ACCOUNT NO.
CURRENT OWNERS NAME	SCHOOL DISTRICT	LAND	TAX DESCRIPTION	TAXABLE VALUE			
CURRENT OWNERS ADDRESS	PARCEL SIZE/GRID COORD	TOTAL	SPECIAL DISTRICTS				

63.003-2-14.2	809 Finnegan Rd			63.003-2-14.2			*****
Sheesley Christine L	210 1 Family Res		Basic Star 41854	0	0	0	30,000
809 Finnegan Rd	Potsdam 2 407402	18,000	COUNTY TAXABLE VALUE	232,000			
Potsdam, NY 13676	92sp7500vac	232,000	TOWN TAXABLE VALUE	232,000			
	93sp99000		SCHOOL TAXABLE VALUE	202,000			
	2003spl68000		AG002 Ag Dist #2	.00 MT			
	ACRES 3.00 BANK8888830		FD034 Potsdam Fire Prot	232,000 TO M			
	EAST-0299638 NRTH-1698022						
	DEED BOOK 2003 PG-13699						
	FULL MARKET VALUE	232,000					

63.003-2-14.3	784 Finnegan Rd			63.003-2-14.3			*****
Harrington Jon	210 1 Family Res		COUNTY TAXABLE VALUE	175,900			
2214 County Route 35	Potsdam 2 407402	17,000	TOWN TAXABLE VALUE	175,900			
Norwood, NY 13668	95sp6500	175,900	SCHOOL TAXABLE VALUE	175,900			
	97spl44900		AG002 Ag Dist #2	.00 MT			
	X		FD034 Potsdam Fire Prot	175,900 TO M			
	ACRES 2.00						
	EAST-0299270 NRTH-1697416						
	DEED BOOK 2002 PG-439						
	FULL MARKET VALUE	175,900					

63.003-2-14.41	16 Barnes Rd			63.003-2-14.41			*****
Sullivan John	210 1 Family Res		Basic Star 41854	0	0	0	30,000
16 Barnes Rd	Potsdam 2 407402	19,800	COUNTY TAXABLE VALUE	152,800			
Potsdam, NY 13676	93sp14000	152,800	TOWN TAXABLE VALUE	152,800			
	X		SCHOOL TAXABLE VALUE	122,800			
	X		AG002 Ag Dist #2	.00 MT			
	ACRES 4.80		FD034 Potsdam Fire Prot	152,800 TO M			
	EAST-0299313 NRTH-1697914						
	DEED BOOK 1065 PG-704						
	FULL MARKET VALUE	152,800					

63.003-2-14.42	24 Barnes Rd			63.003-2-14.42			*****
Francis Cheryl E	210 1 Family Res		Basic Star 41854	0	0	0	30,000
24 Barnes Rd	Potsdam 2 407402	17,000	COUNTY TAXABLE VALUE	65,100			
Potsdam, NY 13676	99sp48000	65,100	TOWN TAXABLE VALUE	65,100			
	ACRES 2.00		SCHOOL TAXABLE VALUE	35,100			
	EAST-0299516 NRTH-1698374		AG002 Ag Dist #2	.00 MT			
	DEED BOOK 1999 PG-25146		FD034 Potsdam Fire Prot	65,100 TO M			
	FULL MARKET VALUE	65,100					

STATE OF NEW YORK
COUNTY - St Lawrence
TOWN - Potsdam
SWIS - 407489

2 0 1 6 T E N T A T I V E A S S E S S M E N T R O L L
T A X A B L E SECTION OF THE ROLL - 1

PAGE 1242
VALUATION DATE-JUL 01, 2015
TAXABLE STATUS DATE-MAR 01, 2016

TAX MAP NUMBER SEQUENCE
UNIFORM PERCENT OF VALUE IS 100.00
UNIFORM PERCENT OF VALUE IS 100.00

TAX MAP PARCEL NUMBER	PROPERTY LOCATION & CLASS	ASSESSMENT	EXEMPTION CODE	COUNTY	TOWN	SCHOOL
CURRENT OWNERS NAME	SCHOOL DISTRICT	LAND	TAX DESCRIPTION	TAXABLE VALUE		
CURRENT OWNERS ADDRESS	PARCEL SIZE/GRID COORD	TOTAL	SPECIAL DISTRICTS	ACCOUNT NO.		

63.003-2-15	679 Finnegan Rd			63.003-2-15		*****
Merrick Phillip R	270 Mfg housing		Basic Star 41854		1-271- 4	
679 Finnegan Rd	Potsdam 2 407402	27,000	COUNTY TAXABLE VALUE	0		30,000
Potsdam, NY 13676	X	31,000	TOWN TAXABLE VALUE	0		
	X		SCHOOL TAXABLE VALUE	0		
	X		AG002 Ag Dist #2			
	ACRES 21.80		FD034 Potsdam Fire Prot			
	EAST-0297191 NRTH-1696054					
	DEED BOOK 936 PG-00638					
	FULL MARKET VALUE	31,000				

63.003-2-16.2	729 Finnegan Rd			63.003-2-16.2		*****
Barnard Stephen R	210 1 Family Res		Basic Star 41854			30,000
Barnard Anna M	Potsdam 2 407402	17,000	COUNTY TAXABLE VALUE	0		
729 Finnegan Rd	2009sp162500	175,000	TOWN TAXABLE VALUE	0		
Potsdam, NY 13676	2014sp178750		SCHOOL TAXABLE VALUE	0		
	X		AG002 Ag Dist #2			
	ACRES 2.00 BANK8888869		FD034 Potsdam Fire Prot			
	EAST-0297836 NRTH-1697575					
	DEED BOOK 2014 PG-11907					
	FULL MARKET VALUE	175,000				

63.003-2-16.11	701 Finnegan Rd			63.003-2-16.11		*****
Evans David (LU)	312 Vac w/imprv		COUNTY TAXABLE VALUE		1-292-14	
511 Finnegan Rd	Potsdam 2 407402	37,300	TOWN TAXABLE VALUE			
Potsdam, NY 13676	93sp12000	57,400	SCHOOL TAXABLE VALUE			
	RE:2011/18969		AG002 Ag Dist #2			
	X		FD034 Potsdam Fire Prot			
	ACRES 53.80					
	EAST-0297029 NRTH-1697093					
	DEED BOOK 2009 PG-12883					
	FULL MARKET VALUE	57,400				

63.003-2-16.12	740 Finnegan Rd			63.003-2-16.12		*****
Snyder Donald	314 Rural vac<10		COUNTY TAXABLE VALUE			
Snyder Brenda	Potsdam 2 407402	17,300	TOWN TAXABLE VALUE			
528 Allen Falls Rd	97sp5000	17,300	SCHOOL TAXABLE VALUE			
Potsdam, NY 13676	ACRES 16.70		AG002 Ag Dist #2			
	EAST-0298048 NRTH-1697062		FD034 Potsdam Fire Prot			
	DEED BOOK 2014 PG-4199					
	FULL MARKET VALUE	17,300				

STATE OF NEW YORK
COUNTY - St Lawrence
TOWN - Potsdam
SWIS - 407489

2 0 1 6 T E N T A T I V E A S S E S S M E N T R O L L
T A X A B L E SECTION OF THE ROLL - 1

PAGE 1243
VALUATION DATE-JUL 01, 2015
TAXABLE STATUS DATE-MAR 01, 2016

TAX MAP NUMBER SEQUENCE
UNIFORM PERCENT OF VALUE IS 100.00
UNIFORM PERCENT OF VALUE IS 100.00

TAX MAP PARCEL NUMBER	PROPERTY LOCATION & CLASS	ASSESSMENT	EXEMPTION CODE	COUNTY	TOWN	SCHOOL
CURRENT OWNERS NAME	SCHOOL DISTRICT	LAND	TAX DESCRIPTION	TAXABLE VALUE		
CURRENT OWNERS ADDRESS	PARCEL SIZE/GRID COORD	TOTAL	SPECIAL DISTRICTS	ACCOUNT NO.		
***** 63.003-2-19.1 *****						
1035,1037	Morley Potsdam Rd					1-199-14.1
63.003-2-19.1	112 Dairy farm		Ag Distric 41720	0	26,203	26,203
Evans Paul	Canton 1 402201	112,000	Silo 42100	0	1,500	1,500
Evans Roberta	X	225,800	COUNTY TAXABLE VALUE		198,097	
1041 Morley Potsdam Rd	X		TOWN TAXABLE VALUE		198,097	
Potsdam, NY 13676	X		SCHOOL TAXABLE VALUE		198,097	
	ACRES 104.70		AG002 Ag Dist #2		.00 MT	
MAY BE SUBJECT TO PAYMENT	EAST-0297008 NRTH-1700234		FD034 Potsdam Fire Prot		198,097	TO M
UNDER AGDIST LAW TIL 2020	DEED BOOK 868 PG-00722		27,703 EX			
	FULL MARKET VALUE	225,800				
***** 63.003-2-19.2 *****						
992	Morley Potsdam Rd					1-199-14.2
63.003-2-19.2	210 1 Family Res		Enhanced S 41834	0	0	0
Evans Karen-(LU) A	Canton 1 402201	18,900	COUNTY TAXABLE VALUE		215,800	65,300
20 Circle Dr	X	215,800	TOWN TAXABLE VALUE		215,800	
Potsdam, NY 13676	X		SCHOOL TAXABLE VALUE		150,500	
	X		AG002 Ag Dist #2		.00 MT	
	ACRES 3.90		FD034 Potsdam Fire Prot		215,800	TO M
	EAST-0297472 NRTH-1698735					
	DEED BOOK 2015 PG-14897					
	FULL MARKET VALUE	215,800				
***** 63.003-2-20 *****						
997	Morley Potsdam Rd					1-199-10
63.003-2-20	210 1 Family Res		Basic Star 41854	0	0	0
Reed Roger E	Canton 1 402201	16,100	COUNTY TAXABLE VALUE		118,100	
Reed Donna M	98sp115000	118,100	TOWN TAXABLE VALUE		118,100	
997 Morley Potsdam Rd	X		SCHOOL TAXABLE VALUE		88,100	
Potsdam, NY 13676	79sp68000		AG002 Ag Dist #2		.00 MT	
	ACRES 1.10		FD034 Potsdam Fire Prot		118,100	TO M
	EAST-0297299 NRTH-1699060					
	DEED BOOK 2003 PG-17633					
	FULL MARKET VALUE	118,100				
***** 63.003-2-21 *****						
	Morley Potsdam Rd					1-199-15
63.003-2-21	105 Vac farmland		Ag Distric 41720	0	22,238	22,238
Evans Paul	Canton 1 402201	48,300	COUNTY TAXABLE VALUE		26,062	
Evans Roberta	Ref 1104/178	48,300	TOWN TAXABLE VALUE		26,062	
1041 Morley Potsdam Rd	easement 2013/12752		SCHOOL TAXABLE VALUE		26,062	
Potsdam, NY 13676	X		AG002 Ag Dist #2		.00 MT	
	ACRES 66.40		FD034 Potsdam Fire Prot		26,062	TO M
MAY BE SUBJECT TO PAYMENT	EAST-0296108 NRTH-1699124		22,238 EX			
UNDER AGDIST LAW TIL 2020	DEED BOOK 868 PG-00722					
	FULL MARKET VALUE	48,300				

STATE OF NEW YORK
COUNTY - St Lawrence
TOWN - Potsdam
SWIS - 407489

2 0 1 6 T E N T A T I V E A S S E S S M E N T R O L L
T A X A B L E SECTION OF THE ROLL - 1

PAGE 1244
VALUATION DATE-JUL 01, 2015
TAXABLE STATUS DATE-MAR 01, 2016

TAX MAP NUMBER SEQUENCE
UNIFORM PERCENT OF VALUE IS 100.00
UNIFORM PERCENT OF VALUE IS 100.00

TAX MAP PARCEL NUMBER	PROPERTY LOCATION & CLASS	ASSESSMENT	EXEMPTION CODE	COUNTY	TOWN	SCHOOL
CURRENT OWNERS NAME	SCHOOL DISTRICT	LAND	TAX DESCRIPTION	TAXABLE VALUE		
CURRENT OWNERS ADDRESS	PARCEL SIZE/GRID COORD	TOTAL	SPECIAL DISTRICTS	ACCOUNT NO.		

63.003-2-22.1	937 Morley Potsdam Rd			63.003-2-22.1		*****
Thagard N. Gordon	210 1 Family Res		Basic Star 41854	0	0	1-214-14
Thagard Selma	Canton 1 402201	17,000	COUNTY TAXABLE VALUE		0	30,000
937 Morley Potsdam Rd	2011sp212000	212,000	TOWN TAXABLE VALUE			
Potsdam, NY 13676	2007sp6000		SCHOOL TAXABLE VALUE			
	X		AG002 Ag Dist #2		.00 MT	
	ACRES 2.00 BANK8888289		FD034 Potsdam Fire Prot		212,000 TO M	
	EAST-0295957 NRTH-1698454					
	DEED BOOK 2011 PG-9782					
	FULL MARKET VALUE	212,000				

63.003-2-22.2	949 Morley Potsdam Rd			63.003-2-22.2		*****
Erickson Kenneth	210 1 Family Res		Basic Star 41854	0	0	30,000
949 Morley Potsdam Rd	Canton 1 402201	16,900	COUNTY TAXABLE VALUE		97,800	
Potsdam, NY 13676	97sp74,000	97,800	TOWN TAXABLE VALUE		97,800	
	ACRES 1.90		SCHOOL TAXABLE VALUE		67,800	
	EAST-0296238 NRTH-1698584		AG002 Ag Dist #2		.00 MT	
	DEED BOOK 1104 PG-1078		FD034 Potsdam Fire Prot		97,800 TO M	
	FULL MARKET VALUE	97,800				

63.003-2-23	1041 Morley Potsdam Rd			63.003-2-23		*****
Evans Paul	210 1 Family Res		Enhanced S 41834	0	0	1-199-11
Evans Roberta	Canton 1 402201	18,400	COUNTY TAXABLE VALUE		126,000	65,300
1041 Morley Potsdam Rd	X	126,000	TOWN TAXABLE VALUE		126,000	
Potsdam, NY 13676	250x160x260x160		SCHOOL TAXABLE VALUE		60,700	
	ACRES 1.60		AG002 Ag Dist #2		.00 MT	
	EAST-0298339 NRTH-1699838		FD034 Potsdam Fire Prot		126,000 TO M	
	DEED BOOK 743 PG-00039					
	FULL MARKET VALUE	126,000				

63.003-2-24	936 Morley Potsdam Rd			63.003-2-24		*****
Woodford Alice	210 1 Family Res		Enhanced S 41834	0	0	1-194-11
936 Morley Potsdam Rd	Canton 1 402201	16,800	COUNTY TAXABLE VALUE		159,500	65,300
Potsdam, NY 13676	X	159,500	TOWN TAXABLE VALUE		159,500	
	83sp63000		SCHOOL TAXABLE VALUE		94,200	
	260x160x180x170		AG002 Ag Dist #2		.00 MT	
	ACRES 1.80		FD034 Potsdam Fire Prot		159,500 TO M	
	EAST-0296087 NRTH-1698151					
	DEED BOOK 00975 PG-00201					
	FULL MARKET VALUE	159,500				

STATE OF NEW YORK
COUNTY - St Lawrence
TOWN - Potsdam
SWIS - 407489

2 0 1 6 T E N T A T I V E A S S E S S M E N T R O L L
T A X A B L E SECTION OF THE ROLL - 1

PAGE 1245
VALUATION DATE-JUL 01, 2015
TAXABLE STATUS DATE-MAR 01, 2016

TAX MAP NUMBER SEQUENCE
UNIFORM PERCENT OF VALUE IS 100.00
UNIFORM PERCENT OF VALUE IS 100.00

TAX MAP PARCEL NUMBER	PROPERTY LOCATION & CLASS	ASSESSMENT	EXEMPTION CODE	COUNTY	TOWN	SCHOOL
CURRENT OWNERS NAME	SCHOOL DISTRICT	LAND	TAX DESCRIPTION	TAXABLE VALUE		
CURRENT OWNERS ADDRESS	PARCEL SIZE/GRID COORD	TOTAL	SPECIAL DISTRICTS	ACCOUNT NO.		

63.003-2-25.1	907 Morley Potsdam Rd	86 PCT OF VALUE USED FOR EXEMPTION PURPOSES		63.003-2-25.1	1-173-13	
Bolesh Charles	240 Rural res		VET COM CT 41131	0	20,000	20,000 0
Bolesh Susan	Canton 1 402201	35,900	Basic Star 41854	0	0	0 30,000
907 Morley Potsdam Rd	X	200,600	Solar Ener 49500	0	11,700	11,700 11,700
Potsdam, NY 13676	X		COUNTY TAXABLE VALUE		168,900	
	ACRES 29.40		TOWN TAXABLE VALUE		168,900	
	EAST-0295004 NRTH-1698800		SCHOOL TAXABLE VALUE		158,900	
	DEED BOOK 886 PG-00634		AG002 Ag Dist #2		.00 MT	
	FULL MARKET VALUE	200,600	FD034 Potsdam Fire Prot		200,600 TO M	

63.003-2-26.12	843 Morley Potsdam Rd		Basic Star 41854	0	0	0 30,000
Wentworth Mark D	210 1 Family Res		COUNTY TAXABLE VALUE		188,800	
Wentworth Alicia D	Canton 1 402201	22,000	TOWN TAXABLE VALUE		188,800	
843 Morley Potsdam Rd	2002sp165000	188,800	SCHOOL TAXABLE VALUE		158,800	
Potsdam, NY 13676	2006sp178000		AG002 Ag Dist #2		.00 MT	
	X		FD034 Potsdam Fire Prot		188,800 TO M	
	ACRES 7.00					
	EAST-0293510 NRTH-1697827					
	DEED BOOK 2006 PG-10030					
	FULL MARKET VALUE	188,800				

63.003-2-26.111	865 Morley Potsdam Rd		Basic Star 41854	0	0	0 30,000
Caruso Jeremy	240 Rural res		COUNTY TAXABLE VALUE		252,000	
Caruso Mary	Canton 1 402201	43,700	TOWN TAXABLE VALUE		252,000	
865 Morley Potsdam Rd	2007sp45000	252,000	SCHOOL TAXABLE VALUE		222,000	
Potsdam, NY 13676	X		AG002 Ag Dist #2		.00 MT	
	0184sp20000		FD034 Potsdam Fire Prot		252,000 TO M	
	ACRES 18.70					
	EAST-0294333 NRTH-1698173					
	DEED BOOK 2007 PG-16864					
	FULL MARKET VALUE	252,000				

63.003-2-27.2	72 Emerson Rd		Basic Star 41854	0	0	0 30,000
Davis Bali C	240 Rural res		COUNTY TAXABLE VALUE		256,300	
72 Emerson Rd	Canton 1 402201	29,400	TOWN TAXABLE VALUE		256,300	
Canton, NY 13617	ACRES 17.70 BANK8888150	256,300	SCHOOL TAXABLE VALUE		226,300	
	EAST-0294342 NRTH-1699920		AG002 Ag Dist #2		.00 MT	
	DEED BOOK 2005 PG-13837		FD034 Potsdam Fire Prot		256,300 TO M	
	FULL MARKET VALUE	256,300				

STATE OF NEW YORK
COUNTY - St Lawrence
TOWN - Potsdam
SWIS - 407489

2 0 1 6 T E N T A T I V E A S S E S S M E N T R O L L
T A X A B L E SECTION OF THE ROLL - 1

PAGE 1246
VALUATION DATE-JUL 01, 2015
TAXABLE STATUS DATE-MAR 01, 2016

TAX MAP NUMBER SEQUENCE
UNIFORM PERCENT OF VALUE IS 100.00
UNIFORM PERCENT OF VALUE IS 100.00

TAX MAP PARCEL NUMBER	PROPERTY LOCATION & CLASS	ASSESSMENT	EXEMPTION CODE	COUNTY	TOWN	SCHOOL
CURRENT OWNERS NAME	SCHOOL DISTRICT	LAND	TAX DESCRIPTION	TAXABLE VALUE		
CURRENT OWNERS ADDRESS	PARCEL SIZE/GRID COORD	TOTAL	SPECIAL DISTRICTS	ACCOUNT NO.		

63.003-2-27.11	73 Emerson Rd 240 Rural res Canton 1 402201	85,000	COUNTY TAXABLE VALUE	103,400		
Davis Harry			TOWN TAXABLE VALUE	103,400		
Davis Carole		103,400	SCHOOL TAXABLE VALUE	103,400		
73 Emerson Rd			AG002 Ag Dist #2	.00 MT		
Canton, NY 13617			FD034 Potsdam Fire Prot	103,400 TO M		
	ACRES 146.90 EAST-0294311 NRTH-1701676 DEED BOOK 00868 PG-00866 FULL MARKET VALUE	103,400				

63.003-2-27.12	Emerson Rd 322 Rural vac>10 Canton 1 402201	16,000	COUNTY TAXABLE VALUE	16,000		
Davis-Garcia Trina			TOWN TAXABLE VALUE	16,000		
421 Moe Rd		16,000	SCHOOL TAXABLE VALUE	16,000		
Clifton Park, NY 12065			AG002 Ag Dist #2	.00 MT		
			FD034 Potsdam Fire Prot	16,000 TO M		
	ACRES 11.10 EAST-0295233 NRTH-1701406 DEED BOOK 2005 PG-11005 FULL MARKET VALUE	16,000				

63.003-2-28.2	220 Emerson Rd 210 1 Family Res Canton 1 402201	19,500	Basic Star 41854	0	0	30,000
Dana Richard			COUNTY TAXABLE VALUE	138,600		
Dana Edna		138,600	TOWN TAXABLE VALUE	138,600		
220 Emerson Rd			SCHOOL TAXABLE VALUE	108,600		
Canton, NY 13617			AG002 Ag Dist #2	.00 MT		
			FD034 Potsdam Fire Prot	138,600 TO M		
	ACRES 4.50 BANK8888869 EAST-0296199 NRTH-1703534 DEED BOOK 1115 PG-992 FULL MARKET VALUE	138,600				

63.003-2-28.11	Emerson Rd 314 Rural vac<10 Canton 1 402201	2,700	COUNTY TAXABLE VALUE	2,700		1-172-11
Gibbs John			TOWN TAXABLE VALUE	2,700		
Gibbs Gary		2,700	SCHOOL TAXABLE VALUE	2,700		
10438 Walker Rd			AG002 Ag Dist #2	.00 MT		
Prattsburgh, NY 14873-9581			FD034 Potsdam Fire Prot	2,700 TO M		
	FRNT 43.00 DPTH 336.00 EAST-0295969 NRTH-1702628 DEED BOOK 1999 PG-2029 FULL MARKET VALUE	2,700				

STATE OF NEW YORK
COUNTY - St Lawrence
TOWN - Potsdam
SWIS - 407489

2 0 1 6 T E N T A T I V E A S S E S S M E N T R O L L
T A X A B L E SECTION OF THE ROLL - 1

PAGE 1247
VALUATION DATE-JUL 01, 2015
TAXABLE STATUS DATE-MAR 01, 2016

TAX MAP NUMBER SEQUENCE
UNIFORM PERCENT OF VALUE IS 100.00
UNIFORM PERCENT OF VALUE IS 100.00

TAX MAP PARCEL NUMBER	PROPERTY LOCATION & CLASS	ASSESSMENT	EXEMPTION CODE	COUNTY	TOWN	SCHOOL
CURRENT OWNERS NAME	SCHOOL DISTRICT	LAND	TAX DESCRIPTION	TAXABLE VALUE		
CURRENT OWNERS ADDRESS	PARCEL SIZE/GRID COORD	TOTAL	SPECIAL DISTRICTS	ACCOUNT NO.		

63.003-2-28.12	202 Emerson Rd			63.003-2-28.12		*****
Niles Scott	270 Mfg housing		Basic Star 41854	0	0	30,000
Niles Cynthia	Canton 1 402201	18,800	COUNTY TAXABLE VALUE	49,000		
202 Emerson Rd	98sp7500	49,000	TOWN TAXABLE VALUE	49,000		
Canton, NY 13617	ACRES 3.80		SCHOOL TAXABLE VALUE	19,000		
	EAST-0296056 NRTH-1702976		AG002 Ag Dist #2	.00 MT		
	DEED BOOK 1118 PG-96		FD034 Potsdam Fire Prot	49,000 TO M		
	FULL MARKET VALUE	49,000				

63.003-2-30.1	183 Emerson Rd			63.003-2-30.1		*****
Smithers Donald	240 Rural res		CW_15_VET/ 41161	0	8,226	1-220-12 0
Smithers Helen	Canton 1 402201	28,500	Basic Star 41854	0	0	30,000
183 Emerson Rd	2012sp60000	67,700	COUNTY TAXABLE VALUE	59,474		
Canton, NY 13617-3330	X		TOWN TAXABLE VALUE	59,474		
	X		SCHOOL TAXABLE VALUE	37,700		
	ACRES 17.50		AG002 Ag Dist #2	.00 MT		
	EAST-0295282 NRTH-1702392		FD034 Potsdam Fire Prot	67,700 TO M		
	DEED BOOK 2012 PG-14296					
	FULL MARKET VALUE	67,700				

63.003-2-31	191 Emerson Rd			63.003-2-31		*****
Bassett Bryon J	210 1 Family Res		Basic Star 41854	0	0	1-286- 7 30,000
191 Emerson Rd	Canton 1 402201	21,400	COUNTY TAXABLE VALUE	60,800		
Canton, NY 13617	2002sp36000	60,800	TOWN TAXABLE VALUE	60,800		
	2004sp50000		SCHOOL TAXABLE VALUE	30,800		
	X		AG002 Ag Dist #2	.00 MT		
	ACRES 6.40 BANK8888830		FD034 Potsdam Fire Prot	60,800 TO M		
	EAST-0295034 NRTH-1703020					
	DEED BOOK 2004 PG-9405					
	FULL MARKET VALUE	60,800				

63.003-2-32	201 Emerson Rd			63.003-2-32		*****
Healey Richard	210 1 Family Res		COUNTY TAXABLE VALUE	67,700		1-293- 6
Healey Deborah	Canton 1 402201	23,800	TOWN TAXABLE VALUE	67,700		
265 County Route 35	2004sp72500	67,700	SCHOOL TAXABLE VALUE	67,700		
Canton, NY 13617	X		AG002 Ag Dist #2	.00 MT		
	X		FD034 Potsdam Fire Prot	67,700 TO M		
	ACRES 8.80					
	EAST-0295697 NRTH-1703168					
	DEED BOOK 2013 PG-984					
	FULL MARKET VALUE	67,700				

STATE OF NEW YORK
COUNTY - St Lawrence
TOWN - Potsdam
SWIS - 407489

2 0 1 6 T E N T A T I V E A S S E S S M E N T R O L L
T A X A B L E SECTION OF THE ROLL - 1

PAGE 1248
VALUATION DATE-JUL 01, 2015
TAXABLE STATUS DATE-MAR 01, 2016

TAX MAP NUMBER SEQUENCE
UNIFORM PERCENT OF VALUE IS 100.00
UNIFORM PERCENT OF VALUE IS 100.00

TAX MAP PARCEL NUMBER	PROPERTY LOCATION & CLASS	ASSESSMENT	EXEMPTION CODE	COUNTY	TOWN	SCHOOL
CURRENT OWNERS NAME	SCHOOL DISTRICT	LAND	TAX DESCRIPTION	TAXABLE VALUE		
CURRENT OWNERS ADDRESS	PARCEL SIZE/GRID COORD	TOTAL	SPECIAL DISTRICTS	ACCOUNT NO.		

63.003-2-35	1171 Morley Potsdam Rd	37 PCT OF VALUE USED FOR EXEMPTION PURPOSES		63.003-2-35	1-210-3	
Grant Leo J	113 Cattle farm		VET COM CT 41131	0	16,604	16,604 0
Grant Deborah A	Potsdam 2 407402	96,000	Basic Star 41854	0	0	0 30,000
1171 Morley Potsdam Rd	2008/17408	179,500	Silo 42100	0	1,500	1,500 1,500
Potsdam, NY 13676	X		COUNTY TAXABLE VALUE		161,396	
	X		TOWN TAXABLE VALUE		161,396	
	ACRES 161.90		SCHOOL TAXABLE VALUE		148,000	
	EAST-0299248 NRTH-1702735		AG002 Ag Dist #2		.00 MT	
	DEED BOOK 2014 PG-9635		FD034 Potsdam Fire Prot		178,000 TO M	
	FULL MARKET VALUE	179,500	1,500 EX			

63.003-2-36	810 Finnegan Rd			63.003-2-36	1-255-10	
Butler Judith	210 1 Family Res		Basic Star 41854	0	0	0 30,000
Daggett Larry	Potsdam 2 407402	16,900	COUNTY TAXABLE VALUE		82,400	
810 Finnegan Rd	91sp5000	82,400	TOWN TAXABLE VALUE		82,400	
Potsdam, NY 13676	X		SCHOOL TAXABLE VALUE		52,400	
	X		AG002 Ag Dist #2		.00 MT	
	ACRES 1.90		FD034 Potsdam Fire Prot		82,400 TO M	
	EAST-0299920 NRTH-1697783					
	DEED BOOK 1053 PG-00570					
	FULL MARKET VALUE	82,400				

63.003-2-37	723 Finnegan Rd			63.003-2-37	1-292-13	
Moore Paul	210 1 Family Res		VET WAR CT 41121	0	12,000	12,000 0
Moore Judy	Potsdam 2 407402	18,500	Enhanced S 41834	0	0	0 65,300
723 Finnegan Rd	X	124,400	COUNTY TAXABLE VALUE		112,400	
Potsdam, NY 13676	X		TOWN TAXABLE VALUE		112,400	
	X		SCHOOL TAXABLE VALUE		59,100	
	ACRES 3.50		AG002 Ag Dist #2		.00 MT	
	EAST-0297559 NRTH-1697317		FD034 Potsdam Fire Prot		124,400 TO M	
	DEED BOOK 892 PG-00618					
	FULL MARKET VALUE	124,400				

63.003-2-38	Off Emerson Rd			63.003-2-38		
Bogardus Doris A	314 Rural vac<10		COUNTY TAXABLE VALUE		1,800	
% Brian Bassett	Madrid-Waddingt 405601	1,800	TOWN TAXABLE VALUE		1,800	
191 Emerson Rd	X	1,800	SCHOOL TAXABLE VALUE		1,800	
Canton, NY 13617	X		AG002 Ag Dist #2		.00 MT	
	X		FD034 Potsdam Fire Prot		1,800 TO M	
	ACRES 6.12					
	EAST-0294181 NRTH-1703773					
	DEED BOOK 2011 PG-15640					
	FULL MARKET VALUE	1,800				

STATE OF NEW YORK
 COUNTY - St Lawrence
 TOWN - Potsdam
 SWIS - 407489

2 0 1 6 T E N T A T I V E A S S E S S M E N T R O L L
 T A X A B L E SECTION OF THE ROLL - 1

PAGE 1249
 VALUATION DATE-JUL 01, 2015
 TAXABLE STATUS DATE-MAR 01, 2016

TAX MAP NUMBER SEQUENCE
 UNIFORM PERCENT OF VALUE IS 100.00
 UNIFORM PERCENT OF VALUE IS 100.00

TAX MAP PARCEL NUMBER	PROPERTY LOCATION & CLASS	ASSESSMENT	EXEMPTION CODE	COUNTY	TOWN	SCHOOL
CURRENT OWNERS NAME	SCHOOL DISTRICT	LAND	TAX DESCRIPTION	TAXABLE VALUE		
CURRENT OWNERS ADDRESS	PARCEL SIZE/GRID COORD	TOTAL	SPECIAL DISTRICTS			ACCOUNT NO.

63.003-2-39	56 Barnes Rd			63.003-2-39		*****
Weller Jacob R	210 1 Family Res		Basic Star 41854	0	0	1-240-14.2
56 Barnes Rd	Potsdam 2 407402	23,900	COUNTY TAXABLE VALUE	63,500		
Potsdam, NY 13676	X	63,500	TOWN TAXABLE VALUE	63,500		
	X		SCHOOL TAXABLE VALUE	33,500		
	X		AG002 Ag Dist #2	.00 MT		
	ACRES 8.90 BANK8888111		FD034 Potsdam Fire Prot	63,500 TO M		
	EAST-0299746 NRTH-1698757					
	DEED BOOK 2008 PG-17130					
	FULL MARKET VALUE	63,500				

63.003-2-40	115 Barnes Rd			63.003-2-40		*****
Coleman Willis H	270 Mfg housing		VET WAR CT 41121	0	8,025	8,025 0
Coleman Judith N	Potsdam 2 407402	18,800	Enhanced S 41834	0	0	53,500
115 Barnes Rd	2005sp5000	53,500	COUNTY TAXABLE VALUE	45,475		
Potsdam, NY 13676	Re:2008/17417		TOWN TAXABLE VALUE	45,475		
	x		SCHOOL TAXABLE VALUE	0		
	ACRES 3.80		AG002 Ag Dist #2	.00 MT		
	EAST-0300249 NRTH-1700724		FD034 Potsdam Fire Prot	53,500 TO M		
	DEED BOOK 2005 PG-13605					
	FULL MARKET VALUE	53,500				

63.003-2-41	Finnegan Rd			63.003-2-41		*****
Daggett Larry W	314 Rural vac<10		COUNTY TAXABLE VALUE	5,600		1-227-12
Daggett Judith A	Potsdam 2 407402	5,600	TOWN TAXABLE VALUE	5,600		
810 Finnegan Rd	x	5,600	SCHOOL TAXABLE VALUE	5,600		
Potsdam, NY 13676	x		AG002 Ag Dist #2	.00 MT		
	x		FD034 Potsdam Fire Prot	5,600 TO M		
	ACRES 1.90					
	EAST-0300173 NRTH-1697434					
	DEED BOOK 2006 PG-6085					
	FULL MARKET VALUE	5,600				

63.003-2-42	862 Morley Potsdam Rd			63.003-2-42		*****
Minor Scott D	240 Rural res		Basic Star 41854	0	0	30,000
Minor Mary Alice	Canton 1 402201	80,400	COUNTY TAXABLE VALUE	296,100		
862 Morley Potsdam Rd	ACRES 114.30 BANK8888869	296,100	TOWN TAXABLE VALUE	296,100		
Potsdam, NY 13676	EAST-0294961 NRTH-1697027		SCHOOL TAXABLE VALUE	266,100		
	DEED BOOK 2004 PG-15913		AG002 Ag Dist #2	.00 MT		
	FULL MARKET VALUE	296,100	FD034 Potsdam Fire Prot	296,100 TO M		

63.003-2-43	Morley Potsdam Rd			63.003-2-43		*****
Woodford Alice	314 Rural vac<10		COUNTY TAXABLE VALUE	14,100		
936 Morley Potsdam Rd	Canton 1 402201	14,100	TOWN TAXABLE VALUE	14,100		
Potsdam, NY 13676	ACRES 3.10	14,100	SCHOOL TAXABLE VALUE	14,100		
	EAST-0295846 NRTH-1698012		FD034 Potsdam Fire Prot	14,100 TO M		
	DEED BOOK 2015 PG-10651					
	FULL MARKET VALUE	14,100				

STATE OF NEW YORK
 COUNTY - St Lawrence
 TOWN - Potsdam
 SWIS - 407489

2 0 1 6 T E N T A T I V E A S S E S S M E N T R O L L
 T A X A B L E S E C T I O N O F T H E R O L L - 1
 M A P S E C T I O N - 0 6 3
 S U B - S E C T I O N - 0 0 3
 U N I F O R M P E R C E N T O F V A L U E I S 1 0 0 . 0 0

PAGE 1250
 VALUATION DATE-JUL 01, 2015
 TAXABLE STATUS DATE-MAR 01, 2016
 RPS150/V04/L015
 CURRENT DATE 5/02/2016

*** S P E C I A L D I S T R I C T S U M M A R Y ***

CODE	DISTRICT NAME	TOTAL PARCELS	EXTENSION TYPE	EXTENSION VALUE	AD VALOREM VALUE	EXEMPT AMOUNT	TAXABLE VALUE
AG002	Ag Dist #2	73	MOVTAX				
FD034	Potsdam Fire P	74	TOTAL M		7062,800	51,441	7011,359

*** S C H O O L D I S T R I C T S U M M A R Y ***

CODE	DISTRICT NAME	TOTAL PARCELS	ASSESSED LAND	ASSESSED TOTAL	EXEMPT AMOUNT	TOTAL TAXABLE	STAR AMOUNT	STAR TAXABLE
402201	Canton 1	42	1356,400	4549,000	61,641	4487,359	953,500	3533,859
405601	Madrid-Waddington	11	261,000	512,300	15,000	497,300	95,300	402,000
407402	Potsdam 2	21	532,200	2001,500	1,500	2000,000	484,100	1515,900
	S U B - T O T A L	74	2149,600	7062,800	78,141	6984,659	1532,900	5451,759
	T O T A L	74	2149,600	7062,800	78,141	6984,659	1532,900	5451,759

*** S Y S T E M C O D E S S U M M A R Y ***

NO SYSTEM EXEMPTIONS AT THIS LEVEL

*** E X E M P T I O N S U M M A R Y ***

CODE	DESCRIPTION	TOTAL PARCELS	COUNTY	TOWN	SCHOOL
41121	VET WAR CT	3	32,025	32,025	
41131	VET COM CT	2	36,604	36,604	
41161	CW_15_VET/	1	8,226	8,226	
41692	RPTL466_f	1	3,000		
41720	Ag Distric	2	48,441	48,441	48,441
41834	Enhanced S	9			575,900
41854	Basic Star	31			930,000
41864	STARB MH	1			27,000
42100	Silo	2	3,000	3,000	3,000
49500	Solar Ener	2	26,700	26,700	26,700
	T O T A L	54	157,996	154,996	1611,041

STATE OF NEW YORK
COUNTY - St Lawrence
TOWN - Potsdam
SWIS - 407489

2 0 1 6 T E N T A T I V E A S S E S S M E N T R O L L
T A X A B L E SECTION OF THE ROLL - 1
M A P S E C T I O N - 063
S U B - S E C T I O N - 003
UNIFORM PERCENT OF VALUE IS 100.00

PAGE 1251
VALUATION DATE-JUL 01, 2015
TAXABLE STATUS DATE-MAR 01, 2016
RPS150/V04/L015
CURRENT DATE 5/02/2016

*** G R A N D T O T A L S ***

ROLL SEC	DESCRIPTION	TOTAL PARCELS	ASSESSED LAND	ASSESSED TOTAL	TAXABLE COUNTY	TAXABLE TOWN	TAXABLE SCHOOL	STAR TAXABLE
1	TAXABLE	74	2149,600	7062,800	6904,804	6907,804	6984,659	5451,759

STATE OF NEW YORK
COUNTY - St Lawrence
TOWN - Potsdam
SWIS - 407489

2 0 1 6 T E N T A T I V E A S S E S S M E N T R O L L
T A X A B L E SECTION OF THE ROLL - 1

PAGE 1252
VALUATION DATE-JUL 01, 2015
TAXABLE STATUS DATE-MAR 01, 2016

TAX MAP NUMBER SEQUENCE
UNIFORM PERCENT OF VALUE IS 100.00
UNIFORM PERCENT OF VALUE IS 100.00

TAX MAP PARCEL NUMBER	PROPERTY LOCATION & CLASS	ASSESSMENT	EXEMPTION CODE	COUNTY	TOWN	SCHOOL
CURRENT OWNERS NAME	SCHOOL DISTRICT	LAND	TAX DESCRIPTION	TAXABLE VALUE		
CURRENT OWNERS ADDRESS	PARCEL SIZE/GRID COORD	TOTAL	SPECIAL DISTRICTS	ACCOUNT NO.		
***** 63.004-1-1.12 *****						
63.004-1-1.12	Morley Potsdam Rd 314 Rural vac<10		COUNTY TAXABLE VALUE	5,000		
Pike Barbara	Potsdam 2 407402	5,000	TOWN TAXABLE VALUE	5,000		
C/O Agnes Bonno	ACRES 1.50	5,000	SCHOOL TAXABLE VALUE	5,000		
1329 Morley Potsdam Rd	EAST-0304991 NRTH-1703211		AG002 Ag Dist #2	.00 MT		
Potsdam, NY 13676	DEED BOOK 1089 PG-74		FD034 Potsdam Fire Prot	5,000 TO M		
	FULL MARKET VALUE	5,000				
***** 63.004-1-1.13 *****						
63.004-1-1.13	1329 Morley Potsdam Rd 270 Mfg housing		VET WAR CT 41121	0	7,275	7,275 0
Bonno Agnes E (LU)	Potsdam 2 407402	17,300	Enhanced S 41834	0	0	0 48,500
1329 Morley Potsdam Rd	ACRES 2.30	48,500	COUNTY TAXABLE VALUE	41,225		
Potsdam, NY 13676-3539	EAST-0304709 NRTH-1703189		TOWN TAXABLE VALUE	41,225		
	DEED BOOK 2009 PG-3275		SCHOOL TAXABLE VALUE	0		
	FULL MARKET VALUE	48,500	AG002 Ag Dist #2	.00 MT		
			FD034 Potsdam Fire Prot	48,500 TO M		
***** 63.004-1-1.14 *****						
63.004-1-1.14	1317 Morley Potsdam Rd 210 1 Family Res		Basic Star 41854	0	0	0 30,000
Bonno Michael G	Potsdam 2 407402	17,000	COUNTY TAXABLE VALUE	84,000		
1317 Morley Potsdam Rd	X	84,000	TOWN TAXABLE VALUE	84,000		
Potsdam, NY 13676	X		SCHOOL TAXABLE VALUE	54,000		
	X		AG002 Ag Dist #2	.00 MT		
	ACRES 2.00		FD034 Potsdam Fire Prot	84,000 TO M		
	EAST-0304449 NRTH-1703146					
	DEED BOOK 1089 PG-77					
	FULL MARKET VALUE	84,000				
***** 63.004-1-1.111 *****						
63.004-1-1.111	Cr 35 322 Rural vac>10		COUNTY TAXABLE VALUE	74,000		1-174- 6
Bonno Robert P	Potsdam 2 407402	74,000	TOWN TAXABLE VALUE	74,000		
Bonno Anne E	X	74,000	SCHOOL TAXABLE VALUE	74,000		
1734 County Route 35	ACRES 118.60		AG002 Ag Dist #2	.00 MT		
Potsdam, NY 13676	EAST-0302371 NRTH-1704192		FD034 Potsdam Fire Prot	74,000 TO M		
	DEED BOOK 1087 PG-726					
	FULL MARKET VALUE	74,000				
***** 63.004-1-1.112 *****						
63.004-1-1.112	1734 Cr 35 210 1 Family Res		Basic Star 41854	0	0	0 30,000
Bonno Robert	Potsdam 2 407402	17,000	COUNTY TAXABLE VALUE	106,700		
Bonno Anne	ACRES 2.00 BANK8888830	106,700	TOWN TAXABLE VALUE	106,700		
1734 County Route 35	EAST-0302754 NRTH-1703253		SCHOOL TAXABLE VALUE	76,700		
Potsdam, NY 13676	DEED BOOK 1998 PG-16668		AG002 Ag Dist #2	.00 MT		
	FULL MARKET VALUE	106,700	FD034 Potsdam Fire Prot	106,700 TO M		

STATE OF NEW YORK
COUNTY - St Lawrence
TOWN - Potsdam
SWIS - 407489

2 0 1 6 T E N T A T I V E A S S E S S M E N T R O L L
T A X A B L E SECTION OF THE ROLL - 1

PAGE 1253
VALUATION DATE-JUL 01, 2015
TAXABLE STATUS DATE-MAR 01, 2016

TAX MAP NUMBER SEQUENCE
UNIFORM PERCENT OF VALUE IS 100.00
UNIFORM PERCENT OF VALUE IS 100.00

TAX MAP PARCEL NUMBER	PROPERTY LOCATION & CLASS	ASSESSMENT	EXEMPTION CODE	COUNTY	TOWN	SCHOOL
CURRENT OWNERS NAME	SCHOOL DISTRICT	LAND	TAX DESCRIPTION	TAXABLE VALUE		
CURRENT OWNERS ADDRESS	PARCEL SIZE/GRID COORD	TOTAL	SPECIAL DISTRICTS	ACCOUNT NO.		

63.004-1-2.1	1255,1259 Morley Potsdam Rd			63.004-1-2.1		*****
Creighton Joretta	484 1 use sm bld		COUNTY TAXABLE VALUE			1-255- 6
1255 Morley Potsdam Rd	Potsdam 2 407402	40,000	TOWN TAXABLE VALUE			
Potsdam, NY 13676	X	153,200	SCHOOL TAXABLE VALUE			
	E#1255 House		AG002 Ag Dist #2			
	E#1259 Florist Shop		FD034 Potsdam Fire Prot			
	ACRES 1.60					
	EAST-0302782 NRTH-1702843					
	DEED BOOK 1075 PG-685					
	FULL MARKET VALUE	153,200				

63.004-1-3	1246 Morley Potsdam Rd			63.004-1-3		*****
Samerpitak Banna	210 1 Family Res		Basic Star 41854			1-280- 7
1246 Morley Potsdam Rd	Potsdam 2 407402	9,900	COUNTY TAXABLE VALUE			30,000
Potsdam, NY 13676	2011sp60000	63,000	TOWN TAXABLE VALUE			
	X		SCHOOL TAXABLE VALUE			
	X		AG002 Ag Dist #2			
	FRNT 127.00 DPTH 183.00		FD034 Potsdam Fire Prot			
	EAST-0302634 NRTH-1702614					
	DEED BOOK 2011 PG-2271					
	FULL MARKET VALUE	63,000				

63.004-1-4	1254 Morley Potsdam Rd			63.004-1-4		*****
Bonno Jeffery	210 1 Family Res		COUNTY TAXABLE VALUE			1-180- 7
358 Emerson Rd	Potsdam 2 407402	8,000	TOWN TAXABLE VALUE			
Canton, NY 13617	X	52,500	SCHOOL TAXABLE VALUE			
	X		AG002 Ag Dist #2			
	X		FD034 Potsdam Fire Prot			
	FRNT 100.00 DPTH 200.00					
	EAST-0302872 NRTH-1702640					
	DEED BOOK 2006 PG-12698					
	FULL MARKET VALUE	52,500				

63.004-1-5	1252 Morley Potsdam Rd			63.004-1-5		*****
Creighton Joretta P (LU)	210 1 Family Res		Basic Star 41854			1-189-14
1252 Morley Potsdam Rd	Potsdam 2 407402	19,200	COUNTY TAXABLE VALUE			30,000
Potsdam, NY 13676	Slab City/zone Cc	120,800	TOWN TAXABLE VALUE			
	X		SCHOOL TAXABLE VALUE			
	X		AG002 Ag Dist #2			
	ACRES 4.20		FD034 Potsdam Fire Prot			
	EAST-0302794 NRTH-1702444					
	DEED BOOK 2010 PG-312					
	FULL MARKET VALUE	120,800				

STATE OF NEW YORK
COUNTY - St Lawrence
TOWN - Potsdam
SWIS - 407489

2 0 1 6 T E N T A T I V E A S S E S S M E N T R O L L
T A X A B L E SECTION OF THE ROLL - 1

PAGE 1254
VALUATION DATE-JUL 01, 2015
TAXABLE STATUS DATE-MAR 01, 2016

TAX MAP NUMBER SEQUENCE
UNIFORM PERCENT OF VALUE IS 100.00
UNIFORM PERCENT OF VALUE IS 100.00

TAX MAP PARCEL NUMBER	PROPERTY LOCATION & CLASS	ASSESSMENT	EXEMPTION CODE	COUNTY	TOWN	SCHOOL
CURRENT OWNERS NAME	SCHOOL DISTRICT	LAND	TAX DESCRIPTION	TAXABLE VALUE		
CURRENT OWNERS ADDRESS	PARCEL SIZE/GRID COORD	TOTAL	SPECIAL DISTRICTS	ACCOUNT NO.		
***** 63.004-1-6 *****						
1694 Cr 35						1-223- 5
63.004-1-6	210 1 Family Res		Basic Star 41854	0	0	0 30,000
Berube Harold G	Potsdam 2 407402	16,700	COUNTY TAXABLE VALUE		65,600	
Berube Susan J	Slab City/zone C-C	65,600	TOWN TAXABLE VALUE		65,600	
1694 County Route 35	76sp3500/83sp6000		SCHOOL TAXABLE VALUE		35,600	
Potsdam, NY 13676	X		AG002 Ag Dist #2		.00 MT	
	ACRES 1.70		FD034 Potsdam Fire Prot		65,600	TO M
	EAST-0302696 NRTH-1702173					
	DEED BOOK 2014 PG-11845					
	FULL MARKET VALUE	65,600				
***** 63.004-1-7.2 *****						
1264 Morley Potsdam Rd						
63.004-1-7.2	210 1 Family Res		Basic Star 41854	0	0	0 30,000
Quinell Susan C	Potsdam 2 407402	23,400	COUNTY TAXABLE VALUE		131,000	
Quinell Scott R	91sp33500	131,000	TOWN TAXABLE VALUE		131,000	
1264 Morley Potsdam Rd	93sp38000		SCHOOL TAXABLE VALUE		101,000	
Potsdam, NY 13676	X		AG002 Ag Dist #2		.00 MT	
	ACRES 8.40		FD034 Potsdam Fire Prot		131,000	TO M
	EAST-0303372 NRTH-1702377					
	DEED BOOK 2014 PG-15731					
	FULL MARKET VALUE	131,000				
***** 63.004-1-8 *****						
1270 Morley Potsdam Rd						1-255- 7
63.004-1-8	210 1 Family Res		Basic Star 41854	0	0	0 30,000
Mccarthy Sheila E	Potsdam 2 407402	10,900	COUNTY TAXABLE VALUE		56,700	
1270 Morley Potsdam Rd	Ref1061/757	56,700	TOWN TAXABLE VALUE		56,700	
Potsdam, NY 13676	88sp15000		SCHOOL TAXABLE VALUE		26,700	
	X		AG002 Ag Dist #2		.00 MT	
	FRNT 139.00 DPTH 187.00		FD034 Potsdam Fire Prot		56,700	TO M
	EAST-0303331 NRTH-1702707					
	DEED BOOK 992 PG-00993					
	FULL MARKET VALUE	56,700				
***** 63.004-1-9.1 *****						
1278 Morley Potsdam Rd						1-283-11
63.004-1-9.1	210 1 Family Res		VET WAR CT 41121	0	12,000	12,000 0
Virgil Lawrence	Potsdam 2 407402	16,900	Enhanced S 41834	0	0	0 65,300
Virgil Olga	X	86,600	COUNTY TAXABLE VALUE		74,600	
1278 Morley Potsdam Rd	X		TOWN TAXABLE VALUE		74,600	
Potsdam, NY 13676	ACRES 1.90		SCHOOL TAXABLE VALUE		21,300	
	EAST-0303506 NRTH-1702758		AG002 Ag Dist #2		.00 MT	
	DEED BOOK 871 PG-01134		FD034 Potsdam Fire Prot		86,600	TO M
	FULL MARKET VALUE	86,600				

STATE OF NEW YORK
COUNTY - St Lawrence
TOWN - Potsdam
SWIS - 407489

2 0 1 6 T E N T A T I V E A S S E S S M E N T R O L L
T A X A B L E SECTION OF THE ROLL - 1

PAGE 1255
VALUATION DATE-JUL 01, 2015
TAXABLE STATUS DATE-MAR 01, 2016

TAX MAP NUMBER SEQUENCE
UNIFORM PERCENT OF VALUE IS 100.00
UNIFORM PERCENT OF VALUE IS 100.00

TAX MAP PARCEL NUMBER	PROPERTY LOCATION & CLASS	ASSESSMENT	EXEMPTION CODE	COUNTY	TOWN	SCHOOL
CURRENT OWNERS NAME	SCHOOL DISTRICT	LAND	TAX DESCRIPTION	TAXABLE VALUE		
CURRENT OWNERS ADDRESS	PARCEL SIZE/GRID COORD	TOTAL	SPECIAL DISTRICTS	ACCOUNT NO.		

63.004-1-10	1296 Morley Potsdam Rd			63.004-1-10		*****
Lavalley Larry	210 1 Family Res		Basic Star 41854	0	0	1-277-11
Lavalley Marlinda	Potsdam 2 407402	19,500	COUNTY TAXABLE VALUE	146,000		
1296 Morley Potsdam Rd	X	146,000	TOWN TAXABLE VALUE	146,000		
Potsdam, NY 13676	X		SCHOOL TAXABLE VALUE	116,000		
	X		AG002 Ag Dist #2	.00 MT		
	ACRES 4.50		FD034 Potsdam Fire Prot	146,000	TO M	
	EAST-0303955 NRTH-1702557					
	DEED BOOK 958 PG-00319					
	FULL MARKET VALUE	146,000				

63.004-1-11.21	1310 Morley Potsdam Rd			63.004-1-11.21		*****
Sabre James Sr	270 Mfg housing		Enhanced S 41834	0	0	1-255-8.2
Sabre Carolyn	Potsdam 2 407402	25,300	COUNTY TAXABLE VALUE	48,500		
1310 Morley Potsdam Rd	95sp19000	48,500	TOWN TAXABLE VALUE	48,500		
Potsdam, NY 13676	X		SCHOOL TAXABLE VALUE	0		
	X		AG002 Ag Dist #2	.00 MT		
	ACRES 10.30		FD034 Potsdam Fire Prot	48,500	TO M	
	EAST-0304419 NRTH-1702550					
	DEED BOOK 2002 PG-18346					
	FULL MARKET VALUE	48,500				

63.004-1-13.1	1433 Morley Potsdam Rd		17 PCT OF VALUE USED FOR EXEMPTION PURPOSES	63.004-1-13.1		*****
Swingle Jacqueline-LU	240 Rural res		VET COM CT 41131	0	7,310	1-277-14
1433 Morley Potsdam Rd	Potsdam 2 407402	130,000	Enhanced S 41834	0	0	0
Potsdam, NY 13676	Deed 2002/7270	172,000	COUNTY TAXABLE VALUE	164,690		65,300
	X		TOWN TAXABLE VALUE	164,690		
	X		SCHOOL TAXABLE VALUE	106,700		
	ACRES 267.70		AG002 Ag Dist #2	.00 MT		
	EAST-0306420 NRTH-1702303		FD034 Potsdam Fire Prot	172,000	TO M	
	DEED BOOK 2002 PG-7271					
	FULL MARKET VALUE	172,000				

63.004-1-14.1	Morley Potsdam Rd			63.004-1-14.1		*****
Seaway Timber Harvesting Inc	322 Rural vac>10		COUNTY TAXABLE VALUE	62,800		1-249-10
15121 State highway 37	Potsdam 2 407402	62,800	TOWN TAXABLE VALUE	62,800		
Massena, NY 13662	2009sp90000	62,800	SCHOOL TAXABLE VALUE	62,800		
	X		AG002 Ag Dist #2	.00 MT		
	X		FD034 Potsdam Fire Prot	62,800	TO M	
	ACRES 89.70					
	EAST-0310100 NRTH-1702303					
	DEED BOOK 2009 PG-7829					
	FULL MARKET VALUE	62,800				

STATE OF NEW YORK
 COUNTY - St Lawrence
 TOWN - Potsdam
 SWIS - 407489

2 0 1 6 T E N T A T I V E A S S E S S M E N T R O L L
 T A X A B L E SECTION OF THE ROLL - 1

PAGE 1256
 VALUATION DATE-JUL 01, 2015
 TAXABLE STATUS DATE-MAR 01, 2016

TAX MAP NUMBER SEQUENCE
 UNIFORM PERCENT OF VALUE IS 100.00
 UNIFORM PERCENT OF VALUE IS 100.00

TAX MAP PARCEL NUMBER	PROPERTY LOCATION & CLASS	ASSESSMENT	EXEMPTION CODE	COUNTY	TOWN	SCHOOL
CURRENT OWNERS NAME	SCHOOL DISTRICT	LAND	TAX DESCRIPTION	TAXABLE VALUE		
CURRENT OWNERS ADDRESS	PARCEL SIZE/GRID COORD	TOTAL	SPECIAL DISTRICTS	ACCOUNT NO.		

63.004-1-14.2	Morley Potsdam Rd 323 Vacant rural		COUNTY TAXABLE VALUE	71,400		
Gordon Edward	Potsdam 2 407402	71,400	TOWN TAXABLE VALUE	71,400		
78 Hogle Rd	ACRES 102.00	71,400	SCHOOL TAXABLE VALUE	71,400		
Potsdam, NY 13676	EAST-0309665 NRTH-1703468		AG002 Ag Dist #2	.00 MT		
	DEED BOOK 2015 PG-1777		FD034 Potsdam Fire Prot	71,400 TO M		
	FULL MARKET VALUE	71,400				

63.004-1-15.111	1592 Morley Potsdam Rd 220 2 Family Res		Basic Star 41854	0	0	1-236- 3. 1
Mason Timothy J	Potsdam 2 407402	90,000	COUNTY TAXABLE VALUE	160,000		30,000
Mason Barbara L	98sp60000	160,000	TOWN TAXABLE VALUE	160,000		
1592 Morley Potsdam Rd	X		SCHOOL TAXABLE VALUE	130,000		
Potsdam, NY 13676	X		AG002 Ag Dist #2	.00 MT		
	ACRES 185.60		FD034 Potsdam Fire Prot	160,000 TO M		
	EAST-0311681 NRTH-1703730					
	DEED BOOK 2003 PG-20039					
	FULL MARKET VALUE	160,000				

63.004-1-16	271 Waite Rd 210 1 Family Res		Basic Star 41854	0	0	1-190- 5.11
Fletcher Douglas (LU)	Potsdam 2 407402	24,500	COUNTY TAXABLE VALUE	110,200		30,000
Fletcher Gloria (LU)	X	110,200	TOWN TAXABLE VALUE	110,200		
Rmdrmn Terrenzio Susan Etals	X		SCHOOL TAXABLE VALUE	80,200		
271 Waite Rd	0884sp36000		AG002 Ag Dist #2	.00 MT		
Potsdam, NY 13676	ACRES 9.50		FD034 Potsdam Fire Prot	110,200 TO M		
	EAST-0310014 NRTH-1701373					
	DEED BOOK 1999 PG-290					
	FULL MARKET VALUE	110,200				

63.004-1-17	Waite Rd 322 Rural vac>10		COUNTY TAXABLE VALUE	10,500		1-190- 5. 2
Trimm Carol	Potsdam 2 407402	10,500	TOWN TAXABLE VALUE	10,500		
266 Waite Rd	X	10,500	SCHOOL TAXABLE VALUE	10,500		
Potsdam, NY 13676	X		AG002 Ag Dist #2	.00 MT		
	X		FD034 Potsdam Fire Prot	10,500 TO M		
	ACRES 21.00					
	EAST-0310598 NRTH-1700681					
	DEED BOOK 1033 PG-00276					
	FULL MARKET VALUE	10,500				

STATE OF NEW YORK
COUNTY - St Lawrence
TOWN - Potsdam
SWIS - 407489

2 0 1 6 T E N T A T I V E A S S E S S M E N T R O L L
T A X A B L E SECTION OF THE ROLL - 1

PAGE 1257
VALUATION DATE-JUL 01, 2015
TAXABLE STATUS DATE-MAR 01, 2016

TAX MAP NUMBER SEQUENCE
UNIFORM PERCENT OF VALUE IS 100.00
UNIFORM PERCENT OF VALUE IS 100.00

TAX MAP PARCEL NUMBER	PROPERTY LOCATION & CLASS	ASSESSMENT	EXEMPTION CODE	COUNTY	TOWN	SCHOOL
CURRENT OWNERS NAME	SCHOOL DISTRICT	LAND	TAX DESCRIPTION	TAXABLE VALUE		
CURRENT OWNERS ADDRESS	PARCEL SIZE/GRID COORD	TOTAL	SPECIAL DISTRICTS	ACCOUNT NO.		

63.004-1-18	263 Waite Rd			63.004-1-18		1-190- 5.13
Sullivan Stephen-LU R	210 1 Family Res		Enhanced S 41834	0	0	0 65,300
263 Waite Rd	Potsdam 2 407402	16,900	COUNTY TAXABLE VALUE		93,000	
Potsdam, NY 13676	X	93,000	TOWN TAXABLE VALUE		93,000	
	X		SCHOOL TAXABLE VALUE		27,700	
	X		AG002 Ag Dist #2		.00 MT	
	ACRES 1.90		FD034 Potsdam Fire Prot		93,000 TO M	
	EAST-0309537 NRTH-1700919					
	DEED BOOK 2012 PG-1303					
	FULL MARKET VALUE	93,000				

63.004-1-19	Waite Rd			63.004-1-19		1-190- 5.12
Trimm Carol J	323 Vacant rural		COUNTY TAXABLE VALUE		45,900	
266 Waite Rd	Potsdam 2 407402	45,900	TOWN TAXABLE VALUE		45,900	
Potsdam, NY 13676	90spl9500vac	45,900	SCHOOL TAXABLE VALUE		45,900	
	Ref1085/809		AG002 Ag Dist #2		.00 MT	
	2004sp45000		FD034 Potsdam Fire Prot		45,900 TO M	
	ACRES 60.40					
	EAST-0308650 NRTH-1701157					
	DEED BOOK 2007 PG-15312					
	FULL MARKET VALUE	45,900				

63.004-1-20	185 Waite Rd			63.004-1-20		1-174- 4
Cole Ryan J	240 Rural res		Basic Star 41854	0	0	0 30,000
Roy Elise M	Potsdam 2 407402	36,300	COUNTY TAXABLE VALUE		118,000	
185 Waite Rd	X	118,000	TOWN TAXABLE VALUE		118,000	
Potsdam, NY 13676	X		SCHOOL TAXABLE VALUE		88,000	
	85spl3500vac		AG002 Ag Dist #2		.00 MT	
	ACRES 35.50 BANK8888830		FD034 Potsdam Fire Prot		118,000 TO M	
	EAST-0307481 NRTH-1700551					
	DEED BOOK 2015 PG-1615					
	FULL MARKET VALUE	118,000				

63.004-1-21	260,266 Waite Rd			63.004-1-21		1-189- 6
Trimm Carol Swingle	240 Rural res		Basic Star 41854	0	0	0 30,000
266 Waite Rd	Potsdam 2 407402	140,000	COUNTY TAXABLE VALUE		217,200	
Potsdam, NY 13676	X	217,200	TOWN TAXABLE VALUE		217,200	
	X		SCHOOL TAXABLE VALUE		187,200	
	X		AG002 Ag Dist #2		.00 MT	
	ACRES 192.60		FD034 Potsdam Fire Prot		217,200 TO M	
	EAST-0309429 NRTH-1699081					
	DEED BOOK 939 PG-00809					
	FULL MARKET VALUE	217,200				

STATE OF NEW YORK
COUNTY - St Lawrence
TOWN - Potsdam
SWIS - 407489

2 0 1 6 T E N T A T I V E A S S E S S M E N T R O L L
T A X A B L E SECTION OF THE ROLL - 1

PAGE 1258
VALUATION DATE-JUL 01, 2015
TAXABLE STATUS DATE-MAR 01, 2016

TAX MAP NUMBER SEQUENCE
UNIFORM PERCENT OF VALUE IS 100.00
UNIFORM PERCENT OF VALUE IS 100.00

TAX MAP PARCEL NUMBER	PROPERTY LOCATION & CLASS	ASSESSMENT	EXEMPTION CODE	COUNTY	TOWN	SCHOOL
CURRENT OWNERS NAME	SCHOOL DISTRICT	LAND	TAX DESCRIPTION	TAXABLE VALUE		
CURRENT OWNERS ADDRESS	PARCEL SIZE/GRID COORD	TOTAL	SPECIAL DISTRICTS	ACCOUNT NO.		

63.004-1-22.1	Morgan Rd 120 Field crops		COUNTY TAXABLE VALUE	60,000		1-251- 2
Pahler Hildegard	Potsdam 2 407402	60,000	TOWN TAXABLE VALUE	60,000		
79 Wright Rd	93sp5600	60,000	SCHOOL TAXABLE VALUE	60,000		
Potsdam, NY 13676	X		AG002 Ag Dist #2	.00 MT		
	X		FD034 Potsdam Fire Prot	60,000 TO M		
	ACRES 126.22					
	EAST-0311010 NRTH-1697546					
	DEED BOOK 1069 PG-67					
	FULL MARKET VALUE	60,000				

63.004-1-22.2	161 Morgan Rd 210 1 Family Res		CW_15_VET/ 41161	0	12,000	1-251-2.2
Regan Kevin J	Potsdam 2 407402	17,100	Basic Star 41854	0	0	0
Regan Annette	X	136,500	COUNTY TAXABLE VALUE	124,500		30,000
161 Morgan Rd	X		TOWN TAXABLE VALUE	124,500		
Potsdam, NY 13676	X		SCHOOL TAXABLE VALUE	106,500		
	ACRES 2.10		AG002 Ag Dist #2	.00 MT		
	EAST-0311616 NRTH-1698151		FD034 Potsdam Fire Prot	136,500 TO M		
	DEED BOOK 1006 PG-00649					
	FULL MARKET VALUE	136,500				

63.004-1-23	Waite Rd 323 Vacant rural		COUNTY TAXABLE VALUE	14,800		1-290- 2
Dow Andrew	Potsdam 2 407402	14,800	TOWN TAXABLE VALUE	14,800		
Dow Debra	2002sp6000	14,800	SCHOOL TAXABLE VALUE	14,800		
136 Waite Rd	X		AG002 Ag Dist #2	.00 MT		
Potsdam, NY 13676	X		FD034 Potsdam Fire Prot	14,800 TO M		
	ACRES 19.60					
	EAST-0306896 NRTH-1698822					
	DEED BOOK 2002 PG-3871					
	FULL MARKET VALUE	14,800				

63.004-1-24	108 Waite Rd 210 1 Family Res		VET WAR CT 41121	0	12,000	1-188-15
Conto Eugene	Potsdam 2 407402	16,000	VET DIS CT 41141	0	5,710	0
Conto Susanne	X	114,200	Enhanced S 41834	0	0	65,300
108 Waite Rd	X		COUNTY TAXABLE VALUE	96,490		
Potsdam, NY 13676	X		TOWN TAXABLE VALUE	96,490		
	ACRES 1.00		SCHOOL TAXABLE VALUE	48,900		
	EAST-0306225 NRTH-1699060		AG002 Ag Dist #2	.00 MT		
	DEED BOOK 878 PG-00481		FD034 Potsdam Fire Prot	114,200 TO M		
	FULL MARKET VALUE	114,200				

STATE OF NEW YORK
 COUNTY - St Lawrence
 TOWN - Potsdam
 SWIS - 407489

2 0 1 6 T E N T A T I V E A S S E S S M E N T R O L L
 T A X A B L E SECTION OF THE ROLL - 1

PAGE 1259
 VALUATION DATE-JUL 01, 2015
 TAXABLE STATUS DATE-MAR 01, 2016

TAX MAP NUMBER SEQUENCE
 UNIFORM PERCENT OF VALUE IS 100.00
 UNIFORM PERCENT OF VALUE IS 100.00

TAX MAP PARCEL NUMBER	PROPERTY LOCATION & CLASS	ASSESSMENT	EXEMPTION CODE	COUNTY	TOWN	SCHOOL
CURRENT OWNERS NAME	SCHOOL DISTRICT	LAND	TAX DESCRIPTION	TAXABLE VALUE		
CURRENT OWNERS ADDRESS	PARCEL SIZE/GRID COORD	TOTAL	SPECIAL DISTRICTS	ACCOUNT NO.		

63.004-1-25.1	85 Waite Rd 240 Rural res Potsdam 2 407402	72,000	Basic Star 41854	0	0	0
Belt Dwayne			Solar Ener 49500	0	15,000	15,000
Belt Geraldine	X	181,900	COUNTY TAXABLE VALUE		166,900	
85 Waite Rd	X		TOWN TAXABLE VALUE		166,900	
Potsdam, NY 13676	91sp75000		SCHOOL TAXABLE VALUE		136,900	
	ACRES 115.70		AG002 Ag Dist #2		.00 MT	
	EAST-0305619 NRTH-1700032		FD034 Potsdam Fire Prot		181,900	TO M
	DEED BOOK 1046 PG-00724					
	FULL MARKET VALUE	181,900				

63.004-1-25.2	136 Waite Rd 210 1 Family Res Potsdam 2 407402	18,000	Basic Star 41854	0	0	0
Dow Andrew F			COUNTY TAXABLE VALUE		113,400	
Dow Debra A	X	113,400	TOWN TAXABLE VALUE		113,400	
136 Waite Rd	X		SCHOOL TAXABLE VALUE		83,400	
Potsdam, NY 13676	90sp62000		AG002 Ag Dist #2		.00 MT	
	ACRES 3.00		FD034 Potsdam Fire Prot		113,400	TO M
	EAST-0307004 NRTH-1699232					
	DEED BOOK 1041 PG-00727					
	FULL MARKET VALUE	113,400				

63.004-1-25.3	Waite Rd 314 Rural vac<10 Potsdam 2 407402	3,300	COUNTY TAXABLE VALUE		3,300	
Conto Eugene			TOWN TAXABLE VALUE		3,300	
Conto Susanne	X	3,300	SCHOOL TAXABLE VALUE		3,300	
108 Waite Rd	X		AG002 Ag Dist #2		.00 MT	
Potsdam, NY 13676	X		FD034 Potsdam Fire Prot		3,300	TO M
	ACRES 3.30					
	EAST-0306463 NRTH-1698908					
	DEED BOOK 940 PG-00765					
	FULL MARKET VALUE	3,300				

63.004-1-25.4	128 Waite Rd 210 1 Family Res Potsdam 2 407402	17,100	COUNTY TAXABLE VALUE		173,800	
Curtis Matthew A			TOWN TAXABLE VALUE		173,800	
Curtis Sheryl L	2007spl19,000	173,800	SCHOOL TAXABLE VALUE		173,800	
128 Waite Rd	X		AG002 Ag Dist #2		.00 MT	
Potsdam, NY 13676	X		FD034 Potsdam Fire Prot		173,800	TO M
	ACRES 2.10 BANK8888830					
	EAST-0306723 NRTH-1699124					
	DEED BOOK 2015 PG-9387					
	FULL MARKET VALUE	173,800				

STATE OF NEW YORK
COUNTY - St Lawrence
TOWN - Potsdam
SWIS - 407489

2 0 1 6 T E N T A T I V E A S S E S S M E N T R O L L
T A X A B L E SECTION OF THE ROLL - 1

PAGE 1260
VALUATION DATE-JUL 01, 2015
TAXABLE STATUS DATE-MAR 01, 2016

TAX MAP NUMBER SEQUENCE
UNIFORM PERCENT OF VALUE IS 100.00
UNIFORM PERCENT OF VALUE IS 100.00

TAX MAP PARCEL NUMBER	PROPERTY LOCATION & CLASS	ASSESSMENT	EXEMPTION CODE	COUNTY	TOWN	SCHOOL	ACCOUNT NO.
CURRENT OWNERS NAME	SCHOOL DISTRICT	LAND	TAX DESCRIPTION	TAXABLE VALUE			
CURRENT OWNERS ADDRESS	PARCEL SIZE/GRID COORD	TOTAL	SPECIAL DISTRICTS				
***** 63.004-1-26.1 *****							
63.004-1-26.1	60 Waite Rd 270 Mfg housing Potsdam 2 407402	127,000	Ag Distric 41720	0	4,200	4,200	4,200
Evans Paul		157,500	COUNTY TAXABLE VALUE		153,300		
Evans Roberta			TOWN TAXABLE VALUE		153,300		
1041 Morley Potsdam Rd Potsdam, NY 13676			SCHOOL TAXABLE VALUE		153,300		
			AG002 Ag Dist #2		.00 MT		
	ACRES 188.10		FD034 Potsdam Fire Prot		153,300 TO M		
MAY BE SUBJECT TO PAYMENT UNDER AGDIST LAW TIL 2020	EAST-0305987 NRTH-1697568 DEED BOOK 644 PG-585 FULL MARKET VALUE	157,500	4,200 EX				
***** 63.004-1-28 *****							
63.004-1-28	285 Wright Rd 210 1 Family Res Potsdam 2 407402	10,900	Basic Star 41854	0	0	1-212- 4	30,000
Bailey David		120,200	COUNTY TAXABLE VALUE		120,200		
Bailey Christine			TOWN TAXABLE VALUE		120,200		
285 Wright Rd Potsdam, NY 13676			SCHOOL TAXABLE VALUE		90,200		
			AG002 Ag Dist #2		.00 MT		
	FRNT 150.00 DPTH 150.00		FD034 Potsdam Fire Prot		120,200 TO M		
	EAST-0304493 NRTH-1696789 DEED BOOK 1998 PG-11245 FULL MARKET VALUE	120,200					
***** 63.004-1-29 *****							
63.004-1-29	322 Wright Rd 210 1 Family Res Potsdam 2 407402	16,300	Basic Star 41854	0	0	1-259-14	30,000
Weller Shirley		56,200	COUNTY TAXABLE VALUE		56,200		
322 Wright Rd Potsdam, NY 13676			TOWN TAXABLE VALUE		56,200		
			SCHOOL TAXABLE VALUE		26,200		
			AG002 Ag Dist #2		.00 MT		
	ACRES 1.30		FD034 Potsdam Fire Prot		56,200 TO M		
	EAST-0304060 NRTH-1697827 DEED BOOK 991 PG-00650 FULL MARKET VALUE	56,200					
***** 63.004-1-30 *****							
63.004-1-30	353 Wright Rd 210 1 Family Res Potsdam 2 407402	16,900	Basic Star 41854	0	0	1-290- 3. 2	30,000
Burns Shawn T		96,000	COUNTY TAXABLE VALUE		96,000		
Davis Makenzie V			TOWN TAXABLE VALUE		96,000		
353 Wright Rd Potsdam, NY 13676			SCHOOL TAXABLE VALUE		66,000		
			AG002 Ag Dist #2		.00 MT		
	ACRES 1.92 BANK8888111		FD034 Potsdam Fire Prot		96,000 TO M		
	EAST-0303497 NRTH-1698151 DEED BOOK 2014 PG-10215 FULL MARKET VALUE	96,000					

STATE OF NEW YORK
COUNTY - St Lawrence
TOWN - Potsdam
SWIS - 407489

2 0 1 6 T E N T A T I V E A S S E S S M E N T R O L L
T A X A B L E SECTION OF THE ROLL - 1

PAGE 1261
VALUATION DATE-JUL 01, 2015
TAXABLE STATUS DATE-MAR 01, 2016

TAX MAP NUMBER SEQUENCE
UNIFORM PERCENT OF VALUE IS 100.00
UNIFORM PERCENT OF VALUE IS 100.00

TAX MAP PARCEL NUMBER	PROPERTY LOCATION & CLASS	ASSESSMENT	EXEMPTION CODE	COUNTY	TOWN	SCHOOL
CURRENT OWNERS NAME	SCHOOL DISTRICT	LAND	TAX DESCRIPTION	TAXABLE VALUE		
CURRENT OWNERS ADDRESS	PARCEL SIZE/GRID COORD	TOTAL	SPECIAL DISTRICTS	ACCOUNT NO.		
***** 63.004-1-31.2 *****						
309 Wright Rd						1-290- 3. 3
63.004-1-31.2	210 1 Family Res		VET COM CT 41131	0	19,000	19,000 0
Dunn Amanda J	Potsdam 2 407402	16,800	VET DIS CT 41141	0	15,200	15,200 0
Charleson Ronald J	X	76,000	Basic Star 41854	0	0	0 30,000
309 Wright Rd	94sp48500		COUNTY TAXABLE VALUE		41,800	
Potsdam, NY 13676	84spl1900vac		TOWN TAXABLE VALUE		41,800	
	ACRES 1.80		SCHOOL TAXABLE VALUE		46,000	
	EAST-0304060 NRTH-1697308		AG002 Ag Dist #2		.00 MT	
	DEED BOOK 2014 PG-9782		FD034 Potsdam Fire Prot		76,000	TO M
	FULL MARKET VALUE	76,000				
***** 63.004-1-31.111 *****						
309 Wright Rd						1-290-3.11
63.004-1-31.111	323 Vacant rural		COUNTY TAXABLE VALUE		34,600	
Moore Steven	Potsdam 2 407402	34,600	TOWN TAXABLE VALUE		34,600	
Moore Paul M	Conservation Easement-	34,600	SCHOOL TAXABLE VALUE		34,600	
329 Wright Rd	1999/2405 25.06 Acres		AG002 Ag Dist #2		.00 MT	
Potsdam, NY 13676	2007sp45000		FD034 Potsdam Fire Prot		34,600	TO M
	ACRES 60.40					
	EAST-0303973 NRTH-1696443					
	DEED BOOK 2007 PG-9669					
	FULL MARKET VALUE	34,600				
***** 63.004-1-31.112 *****						
390 Wright Rd						
63.004-1-31.112	210 1 Family Res		Basic Star 41854	0	0	0 30,000
Evans Tawn K	Potsdam 2 407402	23,000	COUNTY TAXABLE VALUE		96,100	
390 Wright Rd	91sp8000	96,100	TOWN TAXABLE VALUE		96,100	
Potsdam, NY 13676	2001sp45000		SCHOOL TAXABLE VALUE		66,100	
	ACRES 8.00 BANK8888869		AG002 Ag Dist #2		.00 MT	
	EAST-0303302 NRTH-1698995		FD034 Potsdam Fire Prot		96,100	TO M
	DEED BOOK 2004 PG-2384					
	FULL MARKET VALUE	96,100				
***** 63.004-1-31.114 *****						
337 Wright Rd						
63.004-1-31.114	210 1 Family Res		Basic Star 41854	0	0	0 30,000
Clemons Kenneth	Potsdam 2 407402	25,700	COUNTY TAXABLE VALUE		90,000	
Clemons Lisa	91sp5000	90,000	TOWN TAXABLE VALUE		90,000	
337 Wright Rd	X		SCHOOL TAXABLE VALUE		60,000	
Potsdam, NY 13676	X		AG002 Ag Dist #2		.00 MT	
	ACRES 10.70		FD034 Potsdam Fire Prot		90,000	TO M
	EAST-0303237 NRTH-1697784					
	DEED BOOK 1052 PG-524					
	FULL MARKET VALUE	90,000				

STATE OF NEW YORK
COUNTY - St Lawrence
TOWN - Potsdam
SWIS - 407489

2 0 1 6 T E N T A T I V E A S S E S S M E N T R O L L
T A X A B L E SECTION OF THE ROLL - 1

PAGE 1262
VALUATION DATE-JUL 01, 2015
TAXABLE STATUS DATE-MAR 01, 2016

TAX MAP NUMBER SEQUENCE
UNIFORM PERCENT OF VALUE IS 100.00
UNIFORM PERCENT OF VALUE IS 100.00

TAX MAP PARCEL NUMBER	PROPERTY LOCATION & CLASS	ASSESSMENT	EXEMPTION CODE	COUNTY	TOWN	SCHOOL
CURRENT OWNERS NAME	SCHOOL DISTRICT	LAND	TAX DESCRIPTION	TAXABLE VALUE		
CURRENT OWNERS ADDRESS	PARCEL SIZE/GRID COORD	TOTAL	SPECIAL DISTRICTS	ACCOUNT NO.		
***** 63.004-1-31.116 *****						
63.004-1-31.116	65 Waite Rd					
Owney Thomas	312 Vac w/imprv		COUNTY TAXABLE VALUE	44,500		
1239 Morley Potsdam Rd	Potsdam 2 407402	28,600	TOWN TAXABLE VALUE	44,500		
Potsdam, NY 13676	2009sp34000	44,500	SCHOOL TAXABLE VALUE	44,500		
	X		AG002 Ag Dist #2	.00 MT		
	X		FD034 Potsdam Fire Prot	44,500 TO M		
	ACRES 43.90					
	EAST-0304276 NRTH-1699189					
	DEED BOOK 2014 PG-16425					
	FULL MARKET VALUE	44,500				
***** 63.004-1-31.117 *****						
63.004-1-31.117	329 Wright Rd		Basic Star 41854	0	0	30,000
Moore Steven E	240 Rural res		COUNTY TAXABLE VALUE	172,700		
329 Wright Rd	Potsdam 2 407402	27,600	TOWN TAXABLE VALUE	172,700		
Potsdam, NY 13676	X	172,700	SCHOOL TAXABLE VALUE	142,700		
	X		AG002 Ag Dist #2	.00 MT		
	X		FD034 Potsdam Fire Prot	172,700 TO M		
	ACRES 14.20					
	EAST-0303410 NRTH-1697265					
	DEED BOOK 2002 PG-9476					
	FULL MARKET VALUE	172,700				
***** 63.004-1-32 *****						
63.004-1-32	1560 Cr 35					1-252-14
Theisen Gordon	210 1 Family Res		COUNTY TAXABLE VALUE	73,000		
Theisen Susan	Potsdam 2 407402	13,900	TOWN TAXABLE VALUE	73,000		
6843 US Highway 11	2001sp43000	73,000	SCHOOL TAXABLE VALUE	73,000		
Potsdam, NY 13676	85sp30000		AG002 Ag Dist #2	.00 MT		
	135x170x160x295		FD034 Potsdam Fire Prot	73,000 TO M		
	FRNT 133.00 DPTH 260.00					
	EAST-0302349 NRTH-1698714					
	DEED BOOK 2001 PG-14359					
	FULL MARKET VALUE	73,000				
***** 63.004-1-33 *****						
63.004-1-33	412 Wright Rd		VET COM CT 41131	0	20,000	20,000 0
LaBrake Amy L	210 1 Family Res		Aged - Cou 41802	0	21,385	0 0
412 Wright Rd	Potsdam 2 407402	13,900	Aged - Tow 41803	0	0	30,550 0
Potsdam, NY 13676	X	81,100	Aged - Sch 41804	0	0	0 28,385
	X		Enhanced S 41834	0	0	0 52,715
	205x117x264x146		COUNTY TAXABLE VALUE	39,715		
	FRNT 205.00 DPTH 132.00		TOWN TAXABLE VALUE	30,550		
	EAST-0302436 NRTH-1699168		SCHOOL TAXABLE VALUE	0		
	DEED BOOK 594 PG-00403		AG002 Ag Dist #2	.00 MT		
	FULL MARKET VALUE	81,100	FD034 Potsdam Fire Prot	81,100 TO M		

STATE OF NEW YORK
 COUNTY - St Lawrence
 TOWN - Potsdam
 SWIS - 407489

2 0 1 6 T E N T A T I V E A S S E S S M E N T R O L L
 T A X A B L E SECTION OF THE ROLL - 1

PAGE 1263
 VALUATION DATE-JUL 01, 2015
 TAXABLE STATUS DATE-MAR 01, 2016

TAX MAP NUMBER SEQUENCE
 UNIFORM PERCENT OF VALUE IS 100.00
 UNIFORM PERCENT OF VALUE IS 100.00

TAX MAP PARCEL NUMBER	PROPERTY LOCATION & CLASS	ASSESSMENT	EXEMPTION CODE	COUNTY	TOWN	SCHOOL
CURRENT OWNERS NAME	SCHOOL DISTRICT	LAND	TAX DESCRIPTION	TAXABLE VALUE		
CURRENT OWNERS ADDRESS	PARCEL SIZE/GRID COORD	TOTAL	SPECIAL DISTRICTS	ACCOUNT NO.		
***** 63.004-1-34 *****						
919 Finnegan Rd					1-290- 4	
63.004-1-34	210 1 Family Res		VET COM CT 41131	0	17,600	17,600 0
Wilson Robert K	Potsdam 2 407402	13,700	Enhanced S 41834	0	0	0 65,300
Wilson Catherine A	Moores Hill Rd/zone R-A	70,400	COUNTY TAXABLE VALUE		52,800	
919 Finnegan Rd	X		TOWN TAXABLE VALUE		52,800	
Potsdam, NY 13676	165x183x165x182		SCHOOL TAXABLE VALUE		5,100	
	FRNT 182.00 DPTH 165.00		AG002 Ag Dist #2		.00 MT	
	EAST-0302240 NRTH-1699160		FD034 Potsdam Fire Prot		70,400 TO M	
	DEED BOOK 2011 PG-13087					
	FULL MARKET VALUE	70,400				
***** 63.004-1-35.1 *****						
396 Wright Rd					1-290- 1	
63.004-1-35.1	323 Vacant rural		COUNTY TAXABLE VALUE		25,200	
Wilson Robert K	Potsdam 2 407402	25,200	TOWN TAXABLE VALUE		25,200	
Wilson Catherine A	X	25,200	SCHOOL TAXABLE VALUE		25,200	
919 Finnegan Rd	ACRES 33.10		AG002 Ag Dist #2		.00 MT	
Potsdam, NY 13676	EAST-0303215 NRTH-1700032		FD034 Potsdam Fire Prot		25,200 TO M	
	DEED BOOK 2011 PG-13087					
	FULL MARKET VALUE	25,200				
***** 63.004-1-35.2 *****						
Wright Rd						
63.004-1-35.2	312 Vac w/imprv		COUNTY TAXABLE VALUE		16,000	
Wilson Amy L	Potsdam 2 407402	15,500	TOWN TAXABLE VALUE		16,000	
412 Wright Rd	X	16,000	SCHOOL TAXABLE VALUE		16,000	
Potsdam, NY 13676	X		AG002 Ag Dist #2		.00 MT	
	X		FD034 Potsdam Fire Prot		16,000 TO M	
	ACRES 9.40					
	EAST-0302587 NRTH-1699687					
	DEED BOOK 1085 PG-477					
	FULL MARKET VALUE	16,000				
***** 63.004-1-36.11 *****						
1511,1513 Cr 35					1-193- 9	
63.004-1-36.11	240 Rural res		Enhanced S 41834	0	0	0 65,300
Akley Mary (LU)	Potsdam 2 407402	110,000	COUNTY TAXABLE VALUE		141,500	
1511 County Route 35	Mary Akley has life use	141,500	TOWN TAXABLE VALUE		141,500	
Canton, NY 13617	X		SCHOOL TAXABLE VALUE		76,200	
	X		AG002 Ag Dist #2		.00 MT	
	ACRES 226.80		FD034 Potsdam Fire Prot		141,500 TO M	
	EAST-0302349 NRTH-1696487					
	DEED BOOK 2000 PG-17133					
	FULL MARKET VALUE	141,500				

STATE OF NEW YORK
COUNTY - St Lawrence
TOWN - Potsdam
SWIS - 407489

2 0 1 6 T E N T A T I V E A S S E S S M E N T R O L L
T A X A B L E SECTION OF THE ROLL - 1

PAGE 1264
VALUATION DATE-JUL 01, 2015
TAXABLE STATUS DATE-MAR 01, 2016

TAX MAP NUMBER SEQUENCE
UNIFORM PERCENT OF VALUE IS 100.00
UNIFORM PERCENT OF VALUE IS 100.00

TAX MAP PARCEL NUMBER	PROPERTY LOCATION & CLASS	ASSESSMENT	EXEMPTION CODE	COUNTY	TOWN	SCHOOL
CURRENT OWNERS NAME	SCHOOL DISTRICT	LAND	TAX DESCRIPTION	TAXABLE VALUE		
CURRENT OWNERS ADDRESS	PARCEL SIZE/GRID COORD	TOTAL	SPECIAL DISTRICTS	ACCOUNT NO.		
***** 63.004-1-36.12 *****						
	1515 CR 35					
63.004-1-36.12	210 1 Family Res		Basic Star 41854	0	0	0 30,000
Dominy Timothy C	Potsdam 2 407402	19,800	COUNTY TAXABLE VALUE		98,100	
Dominy Helen A	ACRES 4.75	98,100	TOWN TAXABLE VALUE		98,100	
1515 County Route 35	EAST-0301683 NRTH-1698035		SCHOOL TAXABLE VALUE		68,100	
Canton, NY 13617	DEED BOOK 2003 PG-18866		AG002 Ag Dist #2		.00 MT	
	FULL MARKET VALUE	98,100	FD034 Potsdam Fire Prot		98,100 TO M	
***** 63.004-1-37.2 *****						
	892 Finnegan Rd					
63.004-1-37.2	240 Rural res		Enhanced S 41834	0	0	0 65,300
Westerling Clifford	Potsdam 2 407402	47,600	COUNTY TAXABLE VALUE		196,900	
Westerling Janice	2005sp157000	196,900	TOWN TAXABLE VALUE		196,900	
892 Finnegan Rd	ACRES 54.10		SCHOOL TAXABLE VALUE		131,600	
Potsdam, NY 13676	EAST-0301786 NRTH-1699449		AG002 Ag Dist #2		.00 MT	
	DEED BOOK 2005 PG-22189		FD034 Potsdam Fire Prot		196,900 TO M	
	FULL MARKET VALUE	196,900				
***** 63.004-1-38.1 *****						
	Barnes Rd					1-240-14.1
63.004-1-38.1	323 Vacant rural		COUNTY TAXABLE VALUE		21,500	
Dority John	Potsdam 2 407402	21,500	TOWN TAXABLE VALUE		21,500	
353 Hill Rd	90sp7000	21,500	SCHOOL TAXABLE VALUE		21,500	
Fairfield, VT 05455	X		AG002 Ag Dist #2		.00 MT	
	X		FD034 Potsdam Fire Prot		21,500 TO M	
	ACRES 35.30					
	EAST-0300574 NRTH-1699060					
	DEED BOOK 2005 PG-15263					
	FULL MARKET VALUE	21,500				
***** 63.004-1-39.12 *****						
	CR 35					
63.004-1-39.12	120 Field crops		Silo 42100	0	500	500 500
Stewart Alexander K	Potsdam 2 407402	18,400	COUNTY TAXABLE VALUE		26,500	
1677 County Route 35	2006 sp 27000	27,000	TOWN TAXABLE VALUE		26,500	
Potsdam, NY 13676	ACRES 20.40 BANK8888830		SCHOOL TAXABLE VALUE		26,500	
	EAST-0302105 NRTH-1701958		AG002 Ag Dist #2		.00 MT	
	DEED BOOK 2011 PG-5586		FD034 Potsdam Fire Prot		26,500 TO M	
	FULL MARKET VALUE	27,000	500 EX			
***** 63.004-1-39.13 *****						
	1677 CR 35					
63.004-1-39.13	210 1 Family Res		VET COM CT 41131	0	20,000	20,000 0
Stewart Alexander K	Potsdam 2 407402	19,000	VET DIS CT 41141	0	31,080	31,080 0
1677 County Route 35	2006sp131,000	155,400	Basic Star 41854	0	0	0 30,000
Potsdam, NY 13676	2010sp175000		COUNTY TAXABLE VALUE		104,320	
	ACRES 4.00 BANK8888830		TOWN TAXABLE VALUE		104,320	
	EAST-0302284 NRTH-1701509		SCHOOL TAXABLE VALUE		125,400	
	DEED BOOK 2011 PG-5586		AG002 Ag Dist #2		.00 MT	
	FULL MARKET VALUE	155,400	FD034 Potsdam Fire Prot		155,400 TO M	

STATE OF NEW YORK
 COUNTY - St Lawrence
 TOWN - Potsdam
 SWIS - 407489

2 0 1 6 T E N T A T I V E A S S E S S M E N T R O L L
 T A X A B L E SECTION OF THE ROLL - 1

PAGE 1265
 VALUATION DATE-JUL 01, 2015
 TAXABLE STATUS DATE-MAR 01, 2016

TAX MAP NUMBER SEQUENCE
 UNIFORM PERCENT OF VALUE IS 100.00
 UNIFORM PERCENT OF VALUE IS 100.00

TAX MAP PARCEL NUMBER	PROPERTY LOCATION & CLASS	ASSESSMENT	EXEMPTION CODE-----	COUNTY-----	TOWN-----	SCHOOL
CURRENT OWNERS NAME	SCHOOL DISTRICT	LAND	TAX DESCRIPTION	TAXABLE VALUE		
CURRENT OWNERS ADDRESS	PARCEL SIZE/GRID COORD	TOTAL	SPECIAL DISTRICTS	ACCOUNT NO.		

63.004-1-39.14	CR 35 312 Vac w/imprv		COUNTY TAXABLE VALUE	63.004-1-39.14		*****
Burns Thomas R	Potsdam 2 407402	48,000	TOWN TAXABLE VALUE		51,000	
16 Hamilton St	2010sp57000	51,000	SCHOOL TAXABLE VALUE		51,000	
Potsdam, NY 13676	ACRES 55.50		AG002 Ag Dist #2		.00 MT	
	EAST-0303345 NRTH-1701544		FD034 Potsdam Fire Prot		51,000 TO M	
	DEED BOOK 2015 PG-14464					
	FULL MARKET VALUE	51,000				

63.004-1-39.111	Morley Potsdam Rd		COUNTY TAXABLE VALUE	63.004-1-39.111		*****
FTG Enterprises LLC	322 Rural vac>10		TOWN TAXABLE VALUE		30,000	1-284-13
437 May Rd	Potsdam 2 407402	30,000	SCHOOL TAXABLE VALUE		30,000	
Potsdam, NY 13676	Moores Hill/zone R-A	30,000	AG002 Ag Dist #2		.00 MT	
	2009sp63500		FD034 Potsdam Fire Prot		30,000 TO M	
	X					
	ACRES 43.70					
	EAST-0301171 NRTH-1700858					
	DEED BOOK 2009 PG-19393					
	FULL MARKET VALUE	30,000				

63.004-1-39.112	Morley Potsdam Rd		COUNTY TAXABLE VALUE	63.004-1-39.112		*****
Hubert Kenneth E	322 Rural vac>10		TOWN TAXABLE VALUE		29,000	
Hubert Holly M	Potsdam 2 407402	29,000	SCHOOL TAXABLE VALUE		29,000	
160 Slish Rd	2007sp29925	29,000	AG002 Ag Dist #2		.00 MT	
Honesdale, PA 18431	x		FD034 Potsdam Fire Prot		29,000 TO M	
	x					
	ACRES 16.00					
	EAST-0301507 NRTH-1701444					
	DEED BOOK 2007 PG-22774					
	FULL MARKET VALUE	29,000				

63.004-1-40	1179 Morley Potsdam Rd		Basic Star 41854	63.004-1-40		*****
Evans Tad	210 1 Family Res				0	1-210-15
Evans Lisa	Potsdam 2 407402	16,200	COUNTY TAXABLE VALUE		75,500	30,000
1179 Morley Potsdam Rd	Per Will	75,500	TOWN TAXABLE VALUE		75,500	
Potsdam, NY 13676	X		SCHOOL TAXABLE VALUE		45,500	
	X		AG002 Ag Dist #2		.00 MT	
	ACRES 1.20 BANK8888830		FD034 Potsdam Fire Prot		75,500 TO M	
	EAST-0301050 NRTH-1701827					
	DEED BOOK 1098 PG-480					
	FULL MARKET VALUE	75,500				

STATE OF NEW YORK
COUNTY - St Lawrence
TOWN - Potsdam
SWIS - 407489

2 0 1 6 T E N T A T I V E A S S E S S M E N T R O L L
T A X A B L E SECTION OF THE ROLL - 1

PAGE 1266
VALUATION DATE-JUL 01, 2015
TAXABLE STATUS DATE-MAR 01, 2016

TAX MAP NUMBER SEQUENCE
UNIFORM PERCENT OF VALUE IS 100.00
UNIFORM PERCENT OF VALUE IS 100.00

TAX MAP PARCEL NUMBER	PROPERTY LOCATION & CLASS	ASSESSMENT	EXEMPTION CODE	COUNTY	TOWN	SCHOOL
CURRENT OWNERS NAME	SCHOOL DISTRICT	LAND	TAX DESCRIPTION	TAXABLE VALUE		
CURRENT OWNERS ADDRESS	PARCEL SIZE/GRID COORD	TOTAL	SPECIAL DISTRICTS			ACCOUNT NO.
***** 63.004-1-41 *****						
1239 Morley Potsdam Rd						1-290- 7
63.004-1-41	210 1 Family Res		CW_15_VET/ 41161	0	12,000	12,000 0
Owney Thomas A	Potsdam 2 407402	16,300	Basic Star 41854	0	0	30,000
1239 Morley Potsdam Rd	93sp75000	91,400	COUNTY TAXABLE VALUE		79,400	
Potsdam, NY 13676	95sp77500		TOWN TAXABLE VALUE		79,400	
	98sp77500		SCHOOL TAXABLE VALUE		61,400	
	ACRES 1.30		AG002 Ag Dist #2		.00 MT	
	EAST-0302328 NRTH-1702670		FD034 Potsdam Fire Prot		91,400	TO M
	DEED BOOK 1998 PG-11422					
	FULL MARKET VALUE	91,400				
***** 63.004-1-42 *****						
1221 Morley Potsdam Rd						1-259- 5
63.004-1-42	120 Field crops		Ag Distric 41720	0	32,876	32,876 32,876
Lichty William S	Potsdam 2 407402	95,400	COUNTY TAXABLE VALUE		73,024	
Lichty Dian M	2008sp131200	105,900	TOWN TAXABLE VALUE		73,024	
1342 Old State Rd	X		SCHOOL TAXABLE VALUE		73,024	
Mansfield, PA 16933	X		AG002 Ag Dist #2		.00 MT	
	ACRES 110.80		FD034 Potsdam Fire Prot		73,024	TO M
	EAST-0301137 NRTH-1703232				32,876	EX
MAY BE SUBJECT TO PAYMENT	DEED BOOK 2008 PG-12925					
UNDER AGDIST LAW TIL 2020	FULL MARKET VALUE	105,900				
***** 63.004-1-44.111 *****						
1733 Cr 35						
63.004-1-44.111	210 1 Family Res		Basic Star 41854	0	0	30,000
Sullivan Amanda R	Potsdam 2 407402	16,200	COUNTY TAXABLE VALUE		65,000	
1733 County Route 35	2013sp67000	65,000	TOWN TAXABLE VALUE		65,000	
Potsdam, NY 13676	216x133x232x233		SCHOOL TAXABLE VALUE		35,000	
	FRNT 216.00 DPTH 183.00		AG002 Ag Dist #2		.00 MT	
	BANK8888209		FD034 Potsdam Fire Prot		65,000	TO M
	EAST-0302479 NRTH-1702992					
	DEED BOOK 2013 PG-8335					
	FULL MARKET VALUE	65,000				
***** 63.004-1-44.112 *****						
Cr 35						
63.004-1-44.112	314 Rural vac<10		COUNTY TAXABLE VALUE		3,500	
Owney Thomas	Potsdam 2 407402	3,500	TOWN TAXABLE VALUE		3,500	
1239 Morley Potsdam Rd	x	3,500	SCHOOL TAXABLE VALUE		3,500	
Potsdam, NY 13676	x		AG002 Ag Dist #2		.00 MT	
	x		FD034 Potsdam Fire Prot		3,500	TO M
	FRNT 279.00 DPTH 128.00					
	EAST-0302467 NRTH-1702789					
	DEED BOOK 2006 PG-5375					
	FULL MARKET VALUE	3,500				

STATE OF NEW YORK
COUNTY - St Lawrence
TOWN - Potsdam
SWIS - 407489

2 0 1 6 T E N T A T I V E A S S E S S M E N T R O L L
T A X A B L E SECTION OF THE ROLL - 1

PAGE 1267
VALUATION DATE-JUL 01, 2015
TAXABLE STATUS DATE-MAR 01, 2016

TAX MAP NUMBER SEQUENCE
UNIFORM PERCENT OF VALUE IS 100.00
UNIFORM PERCENT OF VALUE IS 100.00

TAX MAP PARCEL NUMBER	PROPERTY LOCATION & CLASS	ASSESSMENT	EXEMPTION CODE	COUNTY	TOWN	SCHOOL
CURRENT OWNERS NAME	SCHOOL DISTRICT	LAND	TAX DESCRIPTION	TAXABLE VALUE		
CURRENT OWNERS ADDRESS	PARCEL SIZE/GRID COORD	TOTAL	SPECIAL DISTRICTS	ACCOUNT NO.		

63.004-1-45.1	1737 Cr 35			63.004-1-45.1		*****
Matteson Gary E	210 1 Family Res		COUNTY TAXABLE VALUE	60,400		1-249- 5
1737 County Route 35	Potsdam 2 407402	18,900	TOWN TAXABLE VALUE	60,400		
Potsdam, NY 13676	95sp45500	60,400	SCHOOL TAXABLE VALUE	60,400		
	88sp37500		AG002 Ag Dist #2	.00 MT		
	X		FD034 Potsdam Fire Prot	60,400 TO M		
	ACRES 3.90 BANK8888830					
	EAST-0302370 NRTH-1703253					
	DEED BOOK 1092 PG-1020					
	FULL MARKET VALUE	60,400				

63.004-1-46	100 Barnes Rd			63.004-1-46		*****
Coleman Judith	314 Rural vac<10		COUNTY TAXABLE VALUE	4,300		1-262-10
115 Barnes Rd	Potsdam 2 407402	4,300	TOWN TAXABLE VALUE	4,300		
Potsdam, NY 13676	X	4,300	SCHOOL TAXABLE VALUE	4,300		
	X		AG002 Ag Dist #2	.00 MT		
	X		FD034 Potsdam Fire Prot	4,300 TO M		
	ACRES 2.70					
	EAST-0300336 NRTH-1699968					
	DEED BOOK 910 PG-00055					
	FULL MARKET VALUE	4,300				

63.004-1-47	Cr 35			63.004-1-47		*****
Owney Thomas A	314 Rural vac<10		COUNTY TAXABLE VALUE	3,900		1-218-11
1239 Morley Potsdam Rd	Potsdam 2 407402	3,900	TOWN TAXABLE VALUE	3,900		
Potsdam, NY 13676	Slab City/zone C-C	3,900	SCHOOL TAXABLE VALUE	3,900		
	100x125x96x190		AG002 Ag Dist #2	.00 MT		
	96sp2500		FD034 Potsdam Fire Prot	3,900 TO M		
	FRNT 100.00 DPTH 157.00					
	EAST-0302377 NRTH-1702479					
	DEED BOOK 1101 PG-725					
	FULL MARKET VALUE	3,900				

63.004-1-48	1751,1752 Cr 35			63.004-1-48		*****
Sullivan Cynthia	210 1 Family Res		VET COM CT 41131	0	20,000	20,000 0
1751 County Route 35	Potsdam 2 407402	35,000	Basic Star 41854	0	0	0 30,000
Potsdam, NY 13676	Slab City/zone R-A	134,400	COUNTY TAXABLE VALUE	114,400		
	X		TOWN TAXABLE VALUE	114,400		
	X		SCHOOL TAXABLE VALUE	104,400		
	ACRES 5.04		AG002 Ag Dist #2	.00 MT		
	EAST-0302474 NRTH-1703685		FD034 Potsdam Fire Prot	134,400 TO M		
	DEED BOOK 963 PG-00495					
	FULL MARKET VALUE	134,400				

STATE OF NEW YORK
COUNTY - St Lawrence
TOWN - Potsdam
SWIS - 407489

2 0 1 6 T E N T A T I V E A S S E S S M E N T R O L L
T A X A B L E SECTION OF THE ROLL - 1

PAGE 1268
VALUATION DATE-JUL 01, 2015
TAXABLE STATUS DATE-MAR 01, 2016

TAX MAP NUMBER SEQUENCE
UNIFORM PERCENT OF VALUE IS 100.00
UNIFORM PERCENT OF VALUE IS 100.00

TAX MAP PARCEL NUMBER	PROPERTY LOCATION & CLASS	ASSESSMENT	EXEMPTION CODE	COUNTY	TOWN	SCHOOL	ACCOUNT NO.
CURRENT OWNERS NAME	SCHOOL DISTRICT	LAND	TAX DESCRIPTION	TAXABLE VALUE			
CURRENT OWNERS ADDRESS	PARCEL SIZE/GRID COORD	TOTAL	SPECIAL DISTRICTS				

63.004-1-49.2	213 Morgan Rd			63.004-1-49.2	*****		
Rorick Jeffrey A	240 Rural res		COUNTY TAXABLE VALUE	290,000			
10516 Back Plains Dr	Potsdam 2 407402	29,000	TOWN TAXABLE VALUE	290,000			
Las Vegas, NV 89134	90sp4000vac	290,000	SCHOOL TAXABLE VALUE	290,000			
	X		FD034 Potsdam Fire Prot	290,000 TO M			
	X						
	ACRES 17.00						
	EAST-0311508 NRTH-1699557						
	DEED BOOK 2014 PG-8063						
	FULL MARKET VALUE	290,000					

63.004-1-49.11	280 Waite Rd			63.004-1-49.11	*****		
Chase Christopher	322 Rural vac>10		COUNTY TAXABLE VALUE	18,400			
221 Morgan Rd	Potsdam 2 407402	18,400	TOWN TAXABLE VALUE	18,400			
Potsdam, NY 13676	2001sp10000	18,400	SCHOOL TAXABLE VALUE	18,400			
	X		FD034 Potsdam Fire Prot	18,400 TO M			
	X						
	ACRES 21.80						
	EAST-0311248 NRTH-1701438						
	DEED BOOK 2001 PG-12326						
	FULL MARKET VALUE	18,400					

63.004-1-49.121	221 Morgan Rd			63.004-1-49.121	*****		
Chase Tony L	240 Rural res		Basic Star 41854	0	0	30,000	
Chase Debra A	Potsdam 2 407402	38,000	COUNTY TAXABLE VALUE	133,800			
221 Morgan Rd	96sp5500	133,800	TOWN TAXABLE VALUE	133,800			
Potsdam, NY 13676	ACRES 34.70		SCHOOL TAXABLE VALUE	103,800			
	EAST-0311768 NRTH-1700660		FD034 Potsdam Fire Prot	133,800 TO M			
	DEED BOOK 2010 PG-15240						
	FULL MARKET VALUE	133,800					

63.004-1-54	389 Wright Rd			63.004-1-54	*****		
Leger Mark J	210 1 Family Res		Basic Star 41854	0	0	30,000	
389 Wright Rd	Potsdam 2 407402	20,000	COUNTY TAXABLE VALUE	175,400			
Potsdam, NY 13676-3118	91sp8700	175,400	TOWN TAXABLE VALUE	175,400			
	X		SCHOOL TAXABLE VALUE	145,400			
	X		AG002 Ag Dist #2	.00 MT			
	ACRES 5.00		FD034 Potsdam Fire Prot	175,400 TO M			
	EAST-0302761 NRTH-1698778						
	DEED BOOK 2012 PG-6517						
	FULL MARKET VALUE	175,400					

STATE OF NEW YORK
COUNTY - St Lawrence
TOWN - Potsdam
SWIS - 407489

2 0 1 6 T E N T A T I V E A S S E S S M E N T R O L L
T A X A B L E SECTION OF THE ROLL - 1

PAGE 1269
VALUATION DATE-JUL 01, 2015
TAXABLE STATUS DATE-MAR 01, 2016

TAX MAP NUMBER SEQUENCE
UNIFORM PERCENT OF VALUE IS 100.00
UNIFORM PERCENT OF VALUE IS 100.00

TAX MAP PARCEL NUMBER	PROPERTY LOCATION & CLASS	ASSESSMENT	EXEMPTION CODE	COUNTY	TOWN	SCHOOL
CURRENT OWNERS NAME	SCHOOL DISTRICT	LAND	TAX DESCRIPTION	TAXABLE VALUE		
CURRENT OWNERS ADDRESS	PARCEL SIZE/GRID COORD	TOTAL	SPECIAL DISTRICTS	ACCOUNT NO.		
***** 63.004-1-55 *****						
63.004-1-55	Wright Rd 314 Rural vac<10		COUNTY TAXABLE VALUE	15,600		
Leger Mark J	Potsdam 2 407402	15,600	TOWN TAXABLE VALUE	15,600		
389 Wright Rd	ACRES 9.60	15,600	SCHOOL TAXABLE VALUE	15,600		
Potsdam, NY 13676-3118	EAST-0302999 NRTH-1698389		AG002 Ag Dist #2	.00 MT		
	DEED BOOK 2012 PG-6517		FD034 Potsdam Fire Prot	15,600 TO M		
	FULL MARKET VALUE	15,600				
***** 63.004-1-56.1 *****						
63.004-1-56.1	1552 Cr 35 240 Rural res		Basic Star 41854	0	0	30,000
Maiocco Steven W	Potsdam 2 407402	21,100	COUNTY TAXABLE VALUE	194,200		
Maiocco-Powers Maureen F	99spl8500	194,200	TOWN TAXABLE VALUE	194,200		
1552 County Route 35	2004spl176000		SCHOOL TAXABLE VALUE	164,200		
Potsdam, NY 13676	X		AG002 Ag Dist #2	.00 MT		
	ACRES 6.10		FD034 Potsdam Fire Prot	194,200 TO M		
	EAST-0302392 NRTH-1697978					
	DEED BOOK 2004 PG-15317					
	FULL MARKET VALUE	194,200				
***** 63.004-1-56.2 *****						
63.004-1-56.2	1548 CR 35 210 1 Family Res		Basic Star 41854	0	0	30,000
Pena William R	Potsdam 2 407402	20,600	COUNTY TAXABLE VALUE	196,900		
1548 County Route 35	2003spl17500	196,900	TOWN TAXABLE VALUE	196,900		
Potsdam, NY 13676-3119	ACRES 5.60 BANK8888830		SCHOOL TAXABLE VALUE	166,900		
	EAST-0302357 NRTH-1697679		AG002 Ag Dist #2	.00 MT		
	DEED BOOK 2013 PG-6763		FD034 Potsdam Fire Prot	196,900 TO M		
	FULL MARKET VALUE	196,900				
***** 63.004-1-57 *****						
63.004-1-57	1556 Cr 35 210 1 Family Res		Basic Star 41854	0	0	30,000
Frego Michael	Potsdam 2 407402	21,100	COUNTY TAXABLE VALUE	179,600		
Joy Melissa	2001spl139000	179,600	TOWN TAXABLE VALUE	179,600		
1556 County Route 35	2006spl179000		SCHOOL TAXABLE VALUE	149,600		
Potsdam, NY 13676	ACRES 6.10 BANK8888830		AG002 Ag Dist #2	.00 MT		
	EAST-0302511 NRTH-1698285		FD034 Potsdam Fire Prot	179,600 TO M		
	DEED BOOK 2006 PG-18616					
	FULL MARKET VALUE	179,600				
***** 63.004-1-58 *****						
63.004-1-58	329 Morgan Rd 210 1 Family Res		Basic Star 41854	0	0	30,000
Ware Helen	Potsdam 2 407402	25,100	COUNTY TAXABLE VALUE	86,700		
329 Morgan Rd	X	86,700	TOWN TAXABLE VALUE	86,700		
Potsdam, NY 13676	X		SCHOOL TAXABLE VALUE	56,700		
	X		AG002 Ag Dist #2	.00 MT		
	ACRES 13.10		FD034 Potsdam Fire Prot	86,700 TO M		
	EAST-0312227 NRTH-1702087					
	DEED BOOK 2002 PG-4945					
	FULL MARKET VALUE	86,700				

STATE OF NEW YORK
COUNTY - St Lawrence
TOWN - Potsdam
SWIS - 407489

2 0 1 6 T E N T A T I V E A S S E S S M E N T R O L L
T A X A B L E SECTION OF THE ROLL - 1

PAGE 1270
VALUATION DATE-JUL 01, 2015
TAXABLE STATUS DATE-MAR 01, 2016

TAX MAP NUMBER SEQUENCE
UNIFORM PERCENT OF VALUE IS 100.00
UNIFORM PERCENT OF VALUE IS 100.00

TAX MAP PARCEL NUMBER	PROPERTY LOCATION & CLASS	ASSESSMENT	EXEMPTION CODE	COUNTY	TOWN	SCHOOL
CURRENT OWNERS NAME	SCHOOL DISTRICT	LAND	TAX DESCRIPTION	TAXABLE VALUE		
CURRENT OWNERS ADDRESS	PARCEL SIZE/GRID COORD	TOTAL	SPECIAL DISTRICTS	ACCOUNT NO.		
***** 63.004-1-59 *****						
63.004-1-59	291 Morgan Rd					
Jandreau James J	210 1 Family Res		Enhanced S 41834	0	0	65,300
Jandreau Linda A	Potsdam 2 407402	16,500	COUNTY TAXABLE VALUE		77,700	
291 Morgan Rd	X	77,700	TOWN TAXABLE VALUE		77,700	
Potsdam, NY 13676	X		SCHOOL TAXABLE VALUE		12,400	
	X		AG002 Ag Dist #2		.00 MT	
	ACRES 1.50		FD034 Potsdam Fire Prot		77,700 TO M	
	EAST-0312249 NRTH-1701460					
	DEED BOOK 2005 PG-2428					
	FULL MARKET VALUE	77,700				
***** 63.004-1-60 *****						
63.004-1-60	235 Morgan Rd					
Farnsworth Jessica	270 Mfg housing		RPTL466_f 41692	0	3,000	0
Farnsworth Jason	Potsdam 2 407402	16,300	Basic Star 41854	0	0	30,000
235 Morgan Rd	ACRES 1.30	54,500	COUNTY TAXABLE VALUE		51,500	
Potsdam, NY 13676	EAST-0312154 NRTH-1700765		TOWN TAXABLE VALUE		54,500	
	DEED BOOK 2006 PG-20916		SCHOOL TAXABLE VALUE		24,500	
	FULL MARKET VALUE	54,500	FD034 Potsdam Fire Prot		54,500 TO M	

STATE OF NEW YORK
 COUNTY - St Lawrence
 TOWN - Potsdam
 SWIS - 407489

2 0 1 6 T E N T A T I V E A S S E S S M E N T R O L L
 T A X A B L E S E C T I O N O F T H E R O L L - 1
 M A P S E C T I O N - 063
 S U B - S E C T I O N - 004
 U N I F O R M P E R C E N T O F V A L U E I S 100.00

PAGE 1271
 VALUATION DATE-JUL 01, 2015
 TAXABLE STATUS DATE-MAR 01, 2016
 RPS150/V04/L015
 CURRENT DATE 5/02/2016

*** S P E C I A L D I S T R I C T S U M M A R Y ***

CODE	DISTRICT NAME	TOTAL PARCELS	EXTENSION TYPE	EXTENSION VALUE	AD VALOREM VALUE	EXEMPT AMOUNT	TAXABLE VALUE
AG002	Ag Dist #2	73	MOVTAX				
FD034	Potsdam Fire P	77	TOTAL M		7028,000	37,576	6990,424

*** S C H O O L D I S T R I C T S U M M A R Y ***

CODE	DISTRICT NAME	TOTAL PARCELS	ASSESSED LAND	ASSESSED TOTAL	EXEMPT AMOUNT	TOTAL TAXABLE	STAR AMOUNT	STAR TAXABLE
407402	Potsdam 2	77	2371,000	7028,000	80,961	6947,039	1722,115	5224,924
	S U B - T O T A L	77	2371,000	7028,000	80,961	6947,039	1722,115	5224,924
	T O T A L	77	2371,000	7028,000	80,961	6947,039	1722,115	5224,924

*** S Y S T E M C O D E S S U M M A R Y ***

NO SYSTEM EXEMPTIONS AT THIS LEVEL

*** E X E M P T I O N S U M M A R Y ***

CODE	DESCRIPTION	TOTAL PARCELS	COUNTY	TOWN	SCHOOL
41121	VET WAR CT	3	31,275	31,275	
41131	VET COM CT	6	103,910	103,910	
41141	VET DIS CT	3	51,990	51,990	
41161	CW_15_VET/	2	24,000	24,000	
41692	RPTL466_f	1	3,000		
41720	Ag Distric	2	37,076	37,076	37,076
41802	Aged - Cou	1	21,385		
41803	Aged - Tow	1		30,550	
41804	Aged - Sch	1			28,385
41834	Enhanced S	11			672,115
41854	Basic Star	35			1050,000
42100	Silo	1	500	500	500
49500	Solar Ener	1	15,000	15,000	15,000

STATE OF NEW YORK
 COUNTY - St Lawrence
 TOWN - Potsdam
 SWIS - 407489

2 0 1 6 T E N T A T I V E A S S E S S M E N T R O L L
 T A X A B L E SECTION OF THE ROLL - 1
 M A P S E C T I O N - 063
 S U B - S E C T I O N - 004
 UNIFORM PERCENT OF VALUE IS 100.00

PAGE 1272
 VALUATION DATE-JUL 01, 2015
 TAXABLE STATUS DATE-MAR 01, 2016
 RPS150/V04/L015
 CURRENT DATE 5/02/2016

*** E X E M P T I O N S U M M A R Y ***

CODE	DESCRIPTION	TOTAL PARCELS	COUNTY	TOWN	SCHOOL
	T O T A L	68	288,136	294,301	1803,076

*** G R A N D T O T A L S ***

ROLL SEC	DESCRIPTION	TOTAL PARCELS	ASSESSED LAND	ASSESSED TOTAL	TAXABLE COUNTY	TAXABLE TOWN	TAXABLE SCHOOL	STAR TAXABLE
1	TAXABLE	77	2371,000	7028,000	6739,864	6733,699	6947,039	5224,924

STATE OF NEW YORK
COUNTY - St Lawrence
TOWN - Potsdam
SWIS - 407489

2 0 1 6 T E N T A T I V E A S S E S S M E N T R O L L
T A X A B L E SECTION OF THE ROLL - 1

PAGE 1273
VALUATION DATE-JUL 01, 2015
TAXABLE STATUS DATE-MAR 01, 2016

TAX MAP NUMBER SEQUENCE
UNIFORM PERCENT OF VALUE IS 100.00
UNIFORM PERCENT OF VALUE IS 100.00

TAX MAP PARCEL NUMBER	PROPERTY LOCATION & CLASS	ASSESSMENT	EXEMPTION CODE	COUNTY	TOWN	SCHOOL
CURRENT OWNERS NAME	SCHOOL DISTRICT	LAND	TAX DESCRIPTION	TAXABLE VALUE		
CURRENT OWNERS ADDRESS	PARCEL SIZE/GRID COORD	TOTAL	SPECIAL DISTRICTS	ACCOUNT NO.		

63.033-1-1	1985 Cr 35 210 1 Family Res Potsdam 2 407402	20,200	Basic Star 41854	0	0	0 30,000
Pambuccian Victoria	98sp77000	95,000	COUNTY TAXABLE VALUE	95,000		
1985 County Route 35	X		TOWN TAXABLE VALUE	95,000		
Potsdam, NY 13676	0784sp45000		SCHOOL TAXABLE VALUE	65,000		
	ACRES 5.20 BANK8888209		AG002 Ag Dist #2	.00 MT		
	EAST-0302917 NRTH-1709245		FD034 Potsdam Fire Prot	95,000 TO M		
	DEED BOOK 1998 PG-10306					
	FULL MARKET VALUE	95,000				

63.033-1-3	809 Cr 34 484 1 use sm bld Potsdam 2 407402	22,000	COUNTY TAXABLE VALUE	42,500		1-304- 1
Bastille Richard	00sp7000, 2002Sp26000	42,500	TOWN TAXABLE VALUE	42,500		
Bastille Sharon	X		SCHOOL TAXABLE VALUE	42,500		
809 County Route 34	X		AG002 Ag Dist #2	.00 MT		
Potsdam, NY 13676	150x50x74x68x30		FD034 Potsdam Fire Prot	42,500 TO M		
	FRNT 150.00 DPTH 40.00					
	EAST-0303154 NRTH-1708987					
	DEED BOOK 2005 PG-5979					
	FULL MARKET VALUE	42,500				

63.033-1-4	1981 Cr 35 210 1 Family Res Potsdam 2 407402	7,800	Enhanced S 41834	0	0	0 51,400
Richardson Ardith	107x68x74x130x143	51,400	COUNTY TAXABLE VALUE	51,400		
1981 County Route 35	X		TOWN TAXABLE VALUE	51,400		
Potsdam, NY 13676	X		SCHOOL TAXABLE VALUE	0		
	FRNT 107.00 DPTH 150.50		AG002 Ag Dist #2	.00 MT		
	EAST-0303185 NRTH-1709072		FD034 Potsdam Fire Prot	51,400 TO M		
	DEED BOOK 984 PG-00527					
	FULL MARKET VALUE	51,400				

63.033-1-5	805B Cr 34 210 1 Family Res Potsdam 2 407402	6,000	Basic Star 41854	0	0	0 30,000
Dibble Jerry- L/Con	L/Con dtd 5/23/12	47,800	COUNTY TAXABLE VALUE	47,800		
Dibble Alice - L/Con	X		TOWN TAXABLE VALUE	47,800		
805B County Route 34	X		SCHOOL TAXABLE VALUE	17,800		
Potsdam, NY 13676	X		AG002 Ag Dist #2	.00 MT		
	FRNT 100.00 DPTH 100.00		FD034 Potsdam Fire Prot	47,800 TO M		
	BANK8888869					
	EAST-0303084 NRTH-1709150					
	DEED BOOK 2006 PG-6251					
	FULL MARKET VALUE	47,800				

STATE OF NEW YORK
COUNTY - St Lawrence
TOWN - Potsdam
SWIS - 407489

2 0 1 6 T E N T A T I V E A S S E S S M E N T R O L L
T A X A B L E SECTION OF THE ROLL - 1

PAGE 1274
VALUATION DATE-JUL 01, 2015
TAXABLE STATUS DATE-MAR 01, 2016

TAX MAP NUMBER SEQUENCE
UNIFORM PERCENT OF VALUE IS 100.00
UNIFORM PERCENT OF VALUE IS 100.00

TAX MAP PARCEL NUMBER	PROPERTY LOCATION & CLASS	ASSESSMENT	EXEMPTION CODE	COUNTY	TOWN	SCHOOL
CURRENT OWNERS NAME	SCHOOL DISTRICT	LAND	TAX DESCRIPTION	TAXABLE VALUE		
CURRENT OWNERS ADDRESS	PARCEL SIZE/GRID COORD	TOTAL	SPECIAL DISTRICTS	ACCOUNT NO.		

63.033-1-6	1991 Cr 35			63.033-1-6		1-258- 4
Greene Nichole	210 1 Family Res		Basic Star 41854	0	0	0 30,000
Thomas Chester	Potsdam 2 407402	14,700	COUNTY TAXABLE VALUE		132,500	
1991 County Route 35	2002sp85000	132,500	TOWN TAXABLE VALUE		132,500	
Potsdam, NY 13676	2008sp127500		SCHOOL TAXABLE VALUE		102,500	
	FRNT 192.00 DPTH 172.00		AG002 Ag Dist #2		.00 MT	
	BANK8888830		FD034 Potsdam Fire Prot		132,500 TO M	
	EAST-0303280 NRTH-1709395					
	DEED BOOK 2008 PG-11824					
	FULL MARKET VALUE	132,500				

STATE OF NEW YORK
 COUNTY - St Lawrence
 TOWN - Potsdam
 SWIS - 407489

2 0 1 6 T E N T A T I V E A S S E S S M E N T R O L L
 T A X A B L E S E C T I O N O F T H E R O L L - 1
 M A P S E C T I O N - 0 6 3
 S U B - S E C T I O N - 0 3 3
 U N I F O R M P E R C E N T O F V A L U E I S 1 0 0 . 0 0

PAGE 1275
 VALUATION DATE-JUL 01, 2015
 TAXABLE STATUS DATE-MAR 01, 2016
 RPS150/V04/L015
 CURRENT DATE 5/02/2016

*** S P E C I A L D I S T R I C T S U M M A R Y ***

CODE	DISTRICT NAME	TOTAL PARCELS	EXTENSION TYPE	EXTENSION VALUE	AD VALOREM VALUE	EXEMPT AMOUNT	TAXABLE VALUE
AG002	Ag Dist #2	5	MOVTAX				
FD034	Potsdam Fire P	5	TOTAL M		369,200		369,200

*** S C H O O L D I S T R I C T S U M M A R Y ***

CODE	DISTRICT NAME	TOTAL PARCELS	ASSESSED LAND	ASSESSED TOTAL	EXEMPT AMOUNT	TOTAL TAXABLE	STAR AMOUNT	STAR TAXABLE
407402	Potsdam 2	5	70,700	369,200		369,200	141,400	227,800
	S U B - T O T A L	5	70,700	369,200		369,200	141,400	227,800
	T O T A L	5	70,700	369,200		369,200	141,400	227,800

*** S Y S T E M C O D E S S U M M A R Y ***

NO SYSTEM EXEMPTIONS AT THIS LEVEL

*** E X E M P T I O N S U M M A R Y ***

CODE	DESCRIPTION	TOTAL PARCELS	COUNTY	TOWN	SCHOOL
41834	Enhanced S	1			51,400
41854	Basic Star	3			90,000
	T O T A L	4			141,400

STATE OF NEW YORK
COUNTY - St Lawrence
TOWN - Potsdam
SWIS - 407489

2 0 1 6 T E N T A T I V E A S S E S S M E N T R O L L
T A X A B L E SECTION OF THE ROLL - 1
M A P S E C T I O N - 063
S U B - S E C T I O N - 033
UNIFORM PERCENT OF VALUE IS 100.00

PAGE 1276
VALUATION DATE-JUL 01, 2015
TAXABLE STATUS DATE-MAR 01, 2016
RPS150/V04/L015
CURRENT DATE 5/02/2016

*** G R A N D T O T A L S ***

ROLL SEC	DESCRIPTION	TOTAL PARCELS	ASSESSED LAND	ASSESSED TOTAL	TAXABLE COUNTY	TAXABLE TOWN	TAXABLE SCHOOL	STAR TAXABLE
1	TAXABLE	5	70,700	369,200	369,200	369,200	369,200	227,800

STATE OF NEW YORK
COUNTY - St Lawrence
TOWN - Potsdam
SWIS - 407489

2 0 1 6 T E N T A T I V E A S S E S S M E N T R O L L
T A X A B L E SECTION OF THE ROLL - 1

PAGE 1277
VALUATION DATE-JUL 01, 2015
TAXABLE STATUS DATE-MAR 01, 2016

TAX MAP NUMBER SEQUENCE
UNIFORM PERCENT OF VALUE IS 100.00
UNIFORM PERCENT OF VALUE IS 100.00

TAX MAP PARCEL NUMBER	PROPERTY LOCATION & CLASS	ASSESSMENT	EXEMPTION CODE	COUNTY	TOWN	SCHOOL
CURRENT OWNERS NAME	SCHOOL DISTRICT	LAND	TAX DESCRIPTION	TAXABLE VALUE		
CURRENT OWNERS ADDRESS	PARCEL SIZE/GRID COORD	TOTAL	SPECIAL DISTRICTS	ACCOUNT NO.		

63.034-1-6	1978 Cr 35			63.034-1-6		*****
Ramsay Robert	484 1 use sm bld		COUNTY TAXABLE VALUE			8-312-11
Haffer Matthew	Potsdam 2 407402	8,000	TOWN TAXABLE VALUE			
Ste A	Bucksbridge	48,800	SCHOOL TAXABLE VALUE			
33 1/2 Main St	95sp9000nv		AG002 Ag Dist #2			
Potsdam, NY 13676-2074	X		FD034 Potsdam Fire Prot			
	FRNT 73.00 DPTH 148.00					
	EAST-0303367 NRTH-1708993					
	DEED BOOK 1087 PG-318					
	FULL MARKET VALUE	48,800				

63.034-2-1	2007 Cr 35			63.034-2-1		*****
Walker Brian A	210 1 Family Res		Basic Star 41854	0	0	1-214-13
Walker Jenny D	Potsdam 2 407402	16,200	COUNTY TAXABLE VALUE			30,000
2007 County Route 35	2009sp85000	84,500	TOWN TAXABLE VALUE			
Norwood, NY 13668-3150	1183sp45000/zone C-C		SCHOOL TAXABLE VALUE			
	ACRES 1.20 BANK8888869		AG002 Ag Dist #2			
	EAST-0303410 NRTH-1709849		FD034 Potsdam Fire Prot			
	DEED BOOK 2009 PG-18091					
	FULL MARKET VALUE	84,500				

63.034-2-2	2001 Cr 35			63.034-2-2		*****
Community Bank N.A.	210 1 Family Res		COUNTY TAXABLE VALUE			1-172- 3
201 N Union St	Potsdam 2 407402	16,200	TOWN TAXABLE VALUE			
Olean, NY 14760-2738	2009sp88000	85,000	SCHOOL TAXABLE VALUE			
	2005sp80000		AG002 Ag Dist #2			
	X		FD034 Potsdam Fire Prot			
	FRNT 220.00 DPTH 176.00					
	EAST-0303337 NRTH-1709574					
	DEED BOOK 2014 PG-16421					
	FULL MARKET VALUE	85,000				

63.034-2-4	1990 Cr 35			63.034-2-4		*****
Johnson Karen	210 1 Family Res		Basic Star 41854	0	0	1-235- 9
1990 County Route 35	Potsdam 2 407402	6,900	COUNTY TAXABLE VALUE			30,000
Potsdam, NY 13676	Bucksbridge/zone C-C	97,100	TOWN TAXABLE VALUE			
	96x238x50x156x16x84		SCHOOL TAXABLE VALUE			
	95sp 68500		AG002 Ag Dist #2			
	FRNT 96.00 DPTH 200.00		FD034 Potsdam Fire Prot			
	EAST-0303475 NRTH-1709265					
	DEED BOOK 1117 PG-778					
	FULL MARKET VALUE	97,100				

STATE OF NEW YORK
 COUNTY - St Lawrence
 TOWN - Potsdam
 SWIS - 407489

2 0 1 6 T E N T A T I V E A S S E S S M E N T R O L L
 T A X A B L E S E C T I O N O F T H E R O L L - 1
 M A P S E C T I O N - 0 6 3
 S U B - S E C T I O N - 0 3 4
 U N I F O R M P E R C E N T O F V A L U E I S 1 0 0 . 0 0

PAGE 1278
 VALUATION DATE-JUL 01, 2015
 TAXABLE STATUS DATE-MAR 01, 2016
 RPS150/V04/L015
 CURRENT DATE 5/02/2016

*** S P E C I A L D I S T R I C T S U M M A R Y ***

CODE	DISTRICT NAME	TOTAL PARCELS	EXTENSION TYPE	EXTENSION VALUE	AD VALOREM VALUE	EXEMPT AMOUNT	TAXABLE VALUE
AG002	Ag Dist #2	4	MOVTAX				
FD034	Potsdam Fire P	4	TOTAL M		315,400		315,400

*** S C H O O L D I S T R I C T S U M M A R Y ***

CODE	DISTRICT NAME	TOTAL PARCELS	ASSESSED LAND	ASSESSED TOTAL	EXEMPT AMOUNT	TOTAL TAXABLE	STAR AMOUNT	STAR TAXABLE
407402	Potsdam 2	4	47,300	315,400		315,400	60,000	255,400
	S U B - T O T A L	4	47,300	315,400		315,400	60,000	255,400
	T O T A L	4	47,300	315,400		315,400	60,000	255,400

*** S Y S T E M C O D E S S U M M A R Y ***

NO SYSTEM EXEMPTIONS AT THIS LEVEL

*** E X E M P T I O N S U M M A R Y ***

CODE	DESCRIPTION	TOTAL PARCELS	COUNTY	TOWN	SCHOOL
41854	Basic Star	2			60,000
	T O T A L	2			60,000

*** G R A N D T O T A L S ***

ROLL SEC	DESCRIPTION	TOTAL PARCELS	ASSESSED LAND	ASSESSED TOTAL	TAXABLE COUNTY	TAXABLE TOWN	TAXABLE SCHOOL	STAR TAXABLE
1	TAXABLE	4	47,300	315,400	315,400	315,400	315,400	255,400

STATE OF NEW YORK
COUNTY - St Lawrence
TOWN - Potsdam
SWIS - 407489

2 0 1 6 T E N T A T I V E A S S E S S M E N T R O L L
T A X A B L E SECTION OF THE ROLL - 1

PAGE 1279
VALUATION DATE-JUL 01, 2015
TAXABLE STATUS DATE-MAR 01, 2016

TAX MAP NUMBER SEQUENCE
UNIFORM PERCENT OF VALUE IS 100.00
UNIFORM PERCENT OF VALUE IS 100.00

TAX MAP PARCEL NUMBER	PROPERTY LOCATION & CLASS	ASSESSMENT	EXEMPTION CODE	COUNTY	TOWN	SCHOOL
CURRENT OWNERS NAME	SCHOOL DISTRICT	LAND	TAX DESCRIPTION	TAXABLE VALUE		
CURRENT OWNERS ADDRESS	PARCEL SIZE/GRID COORD	TOTAL	SPECIAL DISTRICTS	ACCOUNT NO.		
***** 64.001-1-2.1 *****						
309 Flat Rock Rd						1-232- 8
64.001-1-2.1	210 1 Family Res		VET WAR CT 41121	0	12,000	12,000 0
Howe Larry	Potsdam 2 407402	17,400	Enhanced S 41834	0	0	0 65,300
Howe Janet	2001sp4000	101,300	COUNTY TAXABLE VALUE		89,300	
309 Flat Rock Rd	X		TOWN TAXABLE VALUE		89,300	
Potsdam, NY 13676	X		SCHOOL TAXABLE VALUE		36,000	
	ACRES 2.40		AG002 Ag Dist #2		.00 MT	
	EAST-0313970 NRTH-1710110		FD034 Potsdam Fire Prot		101,300	TO M
	DEED BOOK 2001 PG-20900					
	FULL MARKET VALUE	101,300				
***** 64.001-1-2.22 *****						
542 SH 345						
64.001-1-2.22	240 Rural res		Basic Star 41854	0	0	0 30,000
Stickles Robert A	Potsdam 2 407402	32,100	COUNTY TAXABLE VALUE		157,500	
Stickles Amy	2003sp130,000	157,500	TOWN TAXABLE VALUE		157,500	
542 State Highway 345	ACRES 23.10		SCHOOL TAXABLE VALUE		127,500	
Potsdam, NY 13676	EAST-0314229 NRTH-1711524		AG002 Ag Dist #2		.00 MT	
	DEED BOOK 2003 PG-16579		FD034 Potsdam Fire Prot		157,500	TO M
	FULL MARKET VALUE	157,500				
***** 64.001-1-3 *****						
23 Barker Rd						1-224-10
64.001-1-3	210 1 Family Res		Enhanced S 41834	0	0	0 65,300
Doran Brian (LU) P	Potsdam 2 407402	16,000	COUNTY TAXABLE VALUE		130,700	
Doran Elizabeth J LU)	X	130,700	TOWN TAXABLE VALUE		130,700	
23 Barker Rd	X		SCHOOL TAXABLE VALUE		65,400	
Potsdam, NY 13676	84sp55000		AG002 Ag Dist #2		.00 MT	
	ACRES 1.02		FD034 Potsdam Fire Prot		130,700	TO M
	EAST-0314674 NRTH-1711449					
	DEED BOOK 2011 PG-2227					
	FULL MARKET VALUE	130,700				
***** 64.001-1-4 *****						
39 Barker Rd						1-232- 9
64.001-1-4	210 1 Family Res		VET COM CT 41131	0	20,000	20,000 0
Arno Kevin S	Potsdam 2 407402	21,200	Basic Star 41854	0	0	0 30,000
Arno Gloria C	X	152,700	COUNTY TAXABLE VALUE		132,700	
39 Barker Rd	X		TOWN TAXABLE VALUE		132,700	
Potsdam, NY 13676	X		SCHOOL TAXABLE VALUE		122,700	
	ACRES 6.20 BANK8888830		AG002 Ag Dist #2		.00 MT	
	EAST-0314912 NRTH-1711665		FD034 Potsdam Fire Prot		152,700	TO M
	DEED BOOK 2003 PG-15119					
	FULL MARKET VALUE	152,700				

STATE OF NEW YORK
COUNTY - St Lawrence
TOWN - Potsdam
SWIS - 407489

2 0 1 6 T E N T A T I V E A S S E S S M E N T R O L L
T A X A B L E SECTION OF THE ROLL - 1

PAGE 1280
VALUATION DATE-JUL 01, 2015
TAXABLE STATUS DATE-MAR 01, 2016

TAX MAP NUMBER SEQUENCE
UNIFORM PERCENT OF VALUE IS 100.00
UNIFORM PERCENT OF VALUE IS 100.00

TAX MAP PARCEL NUMBER	PROPERTY LOCATION & CLASS	ASSESSMENT	EXEMPTION CODE	COUNTY	TOWN	SCHOOL
CURRENT OWNERS NAME	SCHOOL DISTRICT	LAND	TAX DESCRIPTION	TAXABLE VALUE		
CURRENT OWNERS ADDRESS	PARCEL SIZE/GRID COORD	TOTAL	SPECIAL DISTRICTS	ACCOUNT NO.		
***** 64.001-1-5 *****						
36 Barker Rd						1-206-13
64.001-1-5	210 1 Family Res		COUNTY TAXABLE VALUE	17,300		
Hourihan Gerald J	Potsdam 2 407402	9,200	TOWN TAXABLE VALUE	17,300		
Hourihan Rebecca P	2008sp15000	17,300	SCHOOL TAXABLE VALUE	17,300		
40 Barker Rd	X		AG002 Ag Dist #2	.00 MT		
Potsdam, NY 13676	X		FD034 Potsdam Fire Prot	17,300 TO M		
	FRNT 150.00 DPTH 270.00					
	EAST-0315169 NRTH-1711394					
	DEED BOOK 2008 PG-16633					
	FULL MARKET VALUE	17,300				
***** 64.001-1-6 *****						
40 Barker Rd						1-227-13
64.001-1-6	210 1 Family Res		Basic Star 41854	0	0	30,000
Hourihan Gerald J	Potsdam 2 407402	10,900	COUNTY TAXABLE VALUE	87,200		
Hourihan Rebecca P	2006sp46000	87,200	TOWN TAXABLE VALUE	87,200		
40 Barker Rd	2006sp83000		SCHOOL TAXABLE VALUE	57,200		
Potsdam, NY 13676	132x330x132x330		AG002 Ag Dist #2	.00 MT		
	FRNT 132.00 DPTH 330.00		FD034 Potsdam Fire Prot	87,200 TO M		
	BANK8888869					
	EAST-0315263 NRTH-1711503					
	DEED BOOK 2006 PG-18761					
	FULL MARKET VALUE	87,200				
***** 64.001-1-7 *****						
50 Barker Rd						1-267- 5
64.001-1-7	210 1 Family Res		VET COM CT 41131	0	11,025	11,025 0
Sanford Gary	Potsdam 2 407402	7,500	VET DIS CT 41141	0	15,435	15,435 0
Sanford Zelda	X	44,100	Enhanced S 41834	0	0	0 44,100
50 Barker Rd	X		COUNTY TAXABLE VALUE	17,640		
Potsdam, NY 13676	X		TOWN TAXABLE VALUE	17,640		
	FRNT 92.00 DPTH 270.00		SCHOOL TAXABLE VALUE	0		
	EAST-0315352 NRTH-1711684		AG002 Ag Dist #2	.00 MT		
	DEED BOOK 845 PG-00083		FD034 Potsdam Fire Prot	44,100 TO M		
	FULL MARKET VALUE	44,100				
***** 64.001-1-11.1 *****						
Sh 345						1-224-12
64.001-1-11.1	314 Rural vac<10		COUNTY TAXABLE VALUE	4,200		
Mooney Arthur D III	Potsdam 2 407402	4,200	TOWN TAXABLE VALUE	4,200		
Mooney Valerie L	X	4,200	SCHOOL TAXABLE VALUE	4,200		
2705 County Route 35	X		AG002 Ag Dist #2	.00 MT		
Norwood, NY 13668	X		FD034 Potsdam Fire Prot	4,200 TO M		
	ACRES 4.90					
	EAST-0315369 NRTH-1710293					
	DEED BOOK 2011 PG-446					
	FULL MARKET VALUE	4,200				

STATE OF NEW YORK
COUNTY - St Lawrence
TOWN - Potsdam
SWIS - 407489

2 0 1 6 T E N T A T I V E A S S E S S M E N T R O L L
T A X A B L E SECTION OF THE ROLL - 1

PAGE 1281
VALUATION DATE-JUL 01, 2015
TAXABLE STATUS DATE-MAR 01, 2016

TAX MAP NUMBER SEQUENCE
UNIFORM PERCENT OF VALUE IS 100.00
UNIFORM PERCENT OF VALUE IS 100.00

TAX MAP PARCEL NUMBER	PROPERTY LOCATION & CLASS	ASSESSMENT	EXEMPTION CODE	COUNTY	TOWN	SCHOOL
CURRENT OWNERS NAME	SCHOOL DISTRICT	LAND	TAX DESCRIPTION	TAXABLE VALUE		
CURRENT OWNERS ADDRESS	PARCEL SIZE/GRID COORD	TOTAL	SPECIAL DISTRICTS	ACCOUNT NO.		

64.001-1-12	118 Barker Rd 240 Rural res Potsdam 2 407402	61,900	COUNTY TAXABLE VALUE	120,700		1-224-14
Moore Roland J			TOWN TAXABLE VALUE	120,700		
Moore Kelly A	X	120,700	SCHOOL TAXABLE VALUE	120,700		
311 Barker Rd	X		AG002 Ag Dist #2	.00 MT		
Potsdam, NY 13676	X		FD034 Potsdam Fire Prot	120,700 TO M		
	ACRES 82.70					
	EAST-0316947 NRTH-1711730					
	DEED BOOK 2015 PG-14856					
	FULL MARKET VALUE	120,700				

64.001-1-13	448 Sh 345 210 1 Family Res Potsdam 2 407402	17,300	COUNTY TAXABLE VALUE	50,400		1-181- 4
Mooney Arthur D III			TOWN TAXABLE VALUE	50,400		
Mooney Valerie L	X	50,400	SCHOOL TAXABLE VALUE	50,400		
2705 County Route 35	X		AG002 Ag Dist #2	.00 MT		
Norwood, NY 13668	X		FD034 Potsdam Fire Prot	50,400 TO M		
	ACRES 2.30					
	EAST-0316289 NRTH-1710327					
	DEED BOOK 2011 PG-446					
	FULL MARKET VALUE	50,400				

64.001-1-14	444 Sh 345 210 1 Family Res Potsdam 2 407402	18,500	Enhanced S 41834	0	0	1-229- 8
LaRock Linda-LU			COUNTY TAXABLE VALUE	78,000	0	65,300
444 State Highway 345	X	78,000	TOWN TAXABLE VALUE	78,000		
Potsdam, NY 13676	X		SCHOOL TAXABLE VALUE	12,700		
	X		AG002 Ag Dist #2	.00 MT		
	ACRES 3.70		FD034 Potsdam Fire Prot	78,000 TO M		
	EAST-0316339 NRTH-1710211					
	DEED BOOK 2013 PG-4					
	FULL MARKET VALUE	78,000				

64.001-1-15	Sh 345 314 Rural vac<10 Potsdam 2 407402	4,900	COUNTY TAXABLE VALUE	4,900		1-205- 5
LaRock Richard-LU			TOWN TAXABLE VALUE	4,900		
444 State Highway 345	X	4,900	SCHOOL TAXABLE VALUE	4,900		
Potsdam, NY 13676	89sp2800		AG002 Ag Dist #2	.00 MT		
	X		FD034 Potsdam Fire Prot	4,900 TO M		
	FRNT 66.00 DPTH 137.00					
	EAST-0316107 NRTH-1709842					
	DEED BOOK 2013 PG-4					
	FULL MARKET VALUE	4,900				

STATE OF NEW YORK
 COUNTY - St Lawrence
 TOWN - Potsdam
 SWIS - 407489

2 0 1 6 T E N T A T I V E A S S E S S M E N T R O L L
 T A X A B L E SECTION OF THE ROLL - 1

PAGE 1282
 VALUATION DATE-JUL 01, 2015
 TAXABLE STATUS DATE-MAR 01, 2016

TAX MAP NUMBER SEQUENCE
 UNIFORM PERCENT OF VALUE IS 100.00
 UNIFORM PERCENT OF VALUE IS 100.00

TAX MAP PARCEL NUMBER	PROPERTY LOCATION & CLASS	ASSESSMENT	EXEMPTION CODE	COUNTY	TOWN	SCHOOL
CURRENT OWNERS NAME	SCHOOL DISTRICT	LAND	TAX DESCRIPTION	TAXABLE VALUE		
CURRENT OWNERS ADDRESS	PARCEL SIZE/GRID COORD	TOTAL	SPECIAL DISTRICTS	ACCOUNT NO.		
***** 64.001-1-16.12 *****						
414 Sh 345						
64.001-1-16.12	210 1 Family Res		Basic Star 41854	0	0	0 30,000
Miller Scott	Potsdam 2 407402	17,100	COUNTY TAXABLE VALUE		91,400	
Miller Leane	X	91,400	TOWN TAXABLE VALUE		91,400	
414 State Highway 345	X		SCHOOL TAXABLE VALUE		61,400	
Potsdam, NY 13676	X		AG002 Ag Dist #2		.00 MT	
	ACRES 2.10 BANK8888869		FD034 Potsdam Fire Prot		91,400 TO M	
	EAST-0316644 NRTH-1709676					
	DEED BOOK 1069 PG-491					
	FULL MARKET VALUE	91,400				
***** 64.001-1-17.11 *****						
404 Sh 345						1-226- 7
64.001-1-17.11	210 1 Family Res		Aged - Tow 41803	0	0	29,150 0
Fetterly Barry	Potsdam 2 407402	10,200	Aged - Co 41805	0	20,405	0 20,405
404 State Highway 345	Ref 1077/342	58,300	Enhanced S 41834	0	0	0 37,895
Potsdam, NY 13676	86sp23000		COUNTY TAXABLE VALUE		37,895	
	X		TOWN TAXABLE VALUE		29,150	
	FRNT 150.00 DPTH 130.00		SCHOOL TAXABLE VALUE		0	
	EAST-0316817 NRTH-1709373		AG002 Ag Dist #2		.00 MT	
	DEED BOOK 1003 PG-57		FD034 Potsdam Fire Prot		58,300 TO M	
	FULL MARKET VALUE	58,300				
***** 64.001-1-19 *****						
394 Sh 345						1-190- 1
64.001-1-19	210 1 Family Res		Enhanced S 41834	0	0	0 55,100
Crosbie Thomas L	Potsdam 2 407402	7,400	COUNTY TAXABLE VALUE		55,100	
Crosbie Diane	X	55,100	TOWN TAXABLE VALUE		55,100	
394 State Highway 345	X		SCHOOL TAXABLE VALUE		0	
Potsdam, NY 13676	100x150x160x162		AG002 Ag Dist #2		.00 MT	
	FRNT 100.00 DPTH 156.00		FD034 Potsdam Fire Prot		55,100 TO M	
	EAST-0317167 NRTH-1709213					
	DEED BOOK 1045 PG-00498					
	FULL MARKET VALUE	55,100				
***** 64.001-1-20 *****						
384 Sh 345						1-261- 7
64.001-1-20	210 1 Family Res		Dis & Lim 41932	0	15,760	0 0
Moody Walter Jr	Potsdam 2 407402	16,100	Dis & Lim 41933	0	0	39,400 0
Moody Donna	X	78,800	Enhanced S 41834	0	0	0 65,300
384 State Highway 345	X		COUNTY TAXABLE VALUE		63,040	
Potsdam, NY 13676	86sp42500		TOWN TAXABLE VALUE		39,400	
	ACRES 1.10		SCHOOL TAXABLE VALUE		13,500	
	EAST-0317346 NRTH-1709149		AG002 Ag Dist #2		.00 MT	
	DEED BOOK 999 PG-00610		FD034 Potsdam Fire Prot		78,800 TO M	
	FULL MARKET VALUE	78,800				

STATE OF NEW YORK
COUNTY - St Lawrence
TOWN - Potsdam
SWIS - 407489

2 0 1 6 T E N T A T I V E A S S E S S M E N T R O L L
T A X A B L E SECTION OF THE ROLL - 1

PAGE 1283
VALUATION DATE-JUL 01, 2015
TAXABLE STATUS DATE-MAR 01, 2016

TAX MAP NUMBER SEQUENCE
UNIFORM PERCENT OF VALUE IS 100.00
UNIFORM PERCENT OF VALUE IS 100.00

TAX MAP PARCEL NUMBER	PROPERTY LOCATION & CLASS	ASSESSMENT	EXEMPTION CODE	COUNTY	TOWN	SCHOOL
CURRENT OWNERS NAME	SCHOOL DISTRICT	LAND	TAX DESCRIPTION	TAXABLE VALUE		
CURRENT OWNERS ADDRESS	PARCEL SIZE/GRID COORD	TOTAL	SPECIAL DISTRICTS			ACCOUNT NO.
***** 64.001-1-21 *****						
380 Sh 345						1-217-11
64.001-1-21	210 1 Family Res		VET COM CT 41131	0	20,000	20,000 0
Seymour Tonya	Potsdam 2 407402	8,200	Basic Star 41854	0	0	0 30,000
Seymour Matthew	X	110,200	COUNTY TAXABLE VALUE		90,200	
380 State Highway 345	X		TOWN TAXABLE VALUE		90,200	
Potsdam, NY 13676	X		SCHOOL TAXABLE VALUE		80,200	
	FRNT 100.00 DPTH 300.00		AG002 Ag Dist #2		.00 MT	
	BANK8888869		FD034 Potsdam Fire Prot		110,200	TO M
	EAST-0317482 NRTH-1709085					
	DEED BOOK 2003 PG-23225					
	FULL MARKET VALUE	110,200				
***** 64.001-1-22 *****						
Sh 345						1-217-12
64.001-1-22	312 Vac w/imprv		COUNTY TAXABLE VALUE		8,800	
Seymour Tonya	Potsdam 2 407402	8,300	TOWN TAXABLE VALUE		8,800	
Seymour Matthew	X	8,800	SCHOOL TAXABLE VALUE		8,800	
380 State Highway 345	X		AG002 Ag Dist #2		.00 MT	
Potsdam, NY 13676	X		FD034 Potsdam Fire Prot		8,800	TO M
	FRNT 135.00 DPTH 270.00					
	BANK8888869					
	EAST-0317572 NRTH-1709038					
	DEED BOOK 2003 PG-23225					
	FULL MARKET VALUE	8,800				
***** 64.001-1-25.111 *****						
320, 325 Sh 345						1-167- 6. 2
64.001-1-25.111	170 Nursery		Ag Distric 41720	0	10,000	10,000 10,000
Mackentley William	Potsdam 2 407402	102,700	Basic Star 41854	0	0	0 30,000
Mackentley Diana	Re: St Lawrence Nurseries	330,500	Solar Ener 49500	0	6,000	6,000 6,000
325 State Highway 345	X		COUNTY TAXABLE VALUE		314,500	
Potsdam, NY 13676	X		TOWN TAXABLE VALUE		314,500	
	ACRES 133.40		SCHOOL TAXABLE VALUE		284,500	
MAY BE SUBJECT TO PAYMENT	EAST-0318581 NRTH-1709369		AG002 Ag Dist #2		.00 MT	
UNDER AGDIST LAW TIL 2020	DEED BOOK 930 PG-00702		FD034 Potsdam Fire Prot		320,500	TO M
	FULL MARKET VALUE	330,500	10,000 EX			
***** 64.001-1-26.1 *****						
Smith Rd						1-270- 5
64.001-1-26.1	322 Rural vac>10		COUNTY TAXABLE VALUE		12,800	
Macqueen Douglas	Potsdam 2 407402	12,800	TOWN TAXABLE VALUE		12,800	
Macqueen Linda	2002sp6000	12,800	SCHOOL TAXABLE VALUE		12,800	
82 Smith Rd	X		FD034 Potsdam Fire Prot		12,800	TO M
Potsdam, NY 13676	X					
	ACRES 34.50					
	EAST-0319100 NRTH-1705100					
	DEED BOOK 2002 PG-9421					
	FULL MARKET VALUE	12,800				

STATE OF NEW YORK
COUNTY - St Lawrence
TOWN - Potsdam
SWIS - 407489

2 0 1 6 T E N T A T I V E A S S E S S M E N T R O L L
T A X A B L E SECTION OF THE ROLL - 1

PAGE 1284
VALUATION DATE-JUL 01, 2015
TAXABLE STATUS DATE-MAR 01, 2016

TAX MAP NUMBER SEQUENCE
UNIFORM PERCENT OF VALUE IS 100.00
UNIFORM PERCENT OF VALUE IS 100.00

TAX MAP PARCEL NUMBER	PROPERTY LOCATION & CLASS	ASSESSMENT	EXEMPTION CODE	COUNTY	TOWN	SCHOOL
CURRENT OWNERS NAME	SCHOOL DISTRICT	LAND	TAX DESCRIPTION	TAXABLE VALUE		
CURRENT OWNERS ADDRESS	PARCEL SIZE/GRID COORD	TOTAL	SPECIAL DISTRICTS	ACCOUNT NO.		

64.001-1-26.2	82 Smith Rd 240 Rural res		Basic Star 41854	0	0	0 30,000
Macqueen Douglas	Potsdam 2 407402	45,200	COUNTY TAXABLE VALUE	174,200		
Macqueen Linda	90sp55000	174,200	TOWN TAXABLE VALUE	174,200		
82 Smith Rd	WRP easement2005/4462		SCHOOL TAXABLE VALUE	144,200		
Potsdam, NY 13676	X		FD034 Potsdam Fire Prot	174,200 TO M		
	ACRES 47.70					
	EAST-0318008 NRTH-1706627					
	DEED BOOK 1043 PG-00159					
	FULL MARKET VALUE	174,200				

64.001-1-28.2	93 Flat Rock Rd 210 1 Family Res		VET COM CT 41131	0	10,500	10,500 1-236-1.12
Flanders Sandra	Potsdam 2 407402	17,200	VET DIS CT 41141	0	2,100	2,100 0
93 Flat Rock Rd	X	42,000	Enhanced S 41834	0	0	0 42,000
Potsdam, NY 13676	X		COUNTY TAXABLE VALUE	29,400		
	X		TOWN TAXABLE VALUE	29,400		
	ACRES 2.20		SCHOOL TAXABLE VALUE	0		
	EAST-0313483 NRTH-1705092		AG002 Ag Dist #2	.00 MT		
	DEED BOOK 947 PG-01010		FD034 Potsdam Fire Prot	42,000 TO M		
	FULL MARKET VALUE	42,000				

64.001-1-28.4	94 Flat Rock Rd 210 1 Family Res		Basic Star 41854	0	0	0 30,000
Mason Michael	Potsdam 2 407402	17,000	COUNTY TAXABLE VALUE	73,500		
Mason Linda	X	73,500	TOWN TAXABLE VALUE	73,500		
94 Flat Rock Rd	X		SCHOOL TAXABLE VALUE	43,500		
Potsdam, NY 13676	X		AG002 Ag Dist #2	.00 MT		
	ACRES 2.00		FD034 Potsdam Fire Prot	73,500 TO M		
	EAST-0313873 NRTH-1704897					
	DEED BOOK 00970 PG-00454					
	FULL MARKET VALUE	73,500				

64.001-1-28.12	107 Flat Rock Rd 210 1 Family Res		Basic Star 41854	0	0	0 30,000
Fecketter David	Potsdam 2 407402	17,500	COUNTY TAXABLE VALUE	110,700		
Lauer Brenda	2001sp23100nv	110,700	TOWN TAXABLE VALUE	110,700		
107 Flat Rock Rd	ACRES 2.50 BANK8888830		SCHOOL TAXABLE VALUE	80,700		
Potsdam, NY 13676	EAST-0313830 NRTH-1705395		AG002 Ag Dist #2	.00 MT		
	DEED BOOK 2001 PG-14361		FD034 Potsdam Fire Prot	110,700 TO M		
	FULL MARKET VALUE	110,700				

STATE OF NEW YORK
COUNTY - St Lawrence
TOWN - Potsdam
SWIS - 407489

2 0 1 6 T E N T A T I V E A S S E S S M E N T R O L L
T A X A B L E SECTION OF THE ROLL - 1

PAGE 1285
VALUATION DATE-JUL 01, 2015
TAXABLE STATUS DATE-MAR 01, 2016

TAX MAP NUMBER SEQUENCE
UNIFORM PERCENT OF VALUE IS 100.00
UNIFORM PERCENT OF VALUE IS 100.00

TAX MAP PARCEL NUMBER	PROPERTY LOCATION & CLASS	ASSESSMENT	EXEMPTION CODE	COUNTY	TOWN	SCHOOL
CURRENT OWNERS NAME	SCHOOL DISTRICT	LAND	TAX DESCRIPTION	TAXABLE VALUE		
CURRENT OWNERS ADDRESS	PARCEL SIZE/GRID COORD	TOTAL	SPECIAL DISTRICTS	ACCOUNT NO.		

64.001-1-28.111	Flat Rock Rd 322 Rural vac>10		COUNTY TAXABLE VALUE	59,900		
Martin Randy	Potsdam 2 407402	59,900	TOWN TAXABLE VALUE	59,900		
Brown Paul	95sp90000	59,900	SCHOOL TAXABLE VALUE	59,900		
19 Sinclair Rd	99sp15200		AG002 Ag Dist #2	.00 MT		
Potsdam, NY 13676	X		FD034 Potsdam Fire Prot	59,900 TO M		
	ACRES 119.70					
	EAST-0315042 NRTH-1704919					
	DEED BOOK 2012 PG-9429					
	FULL MARKET VALUE	59,900				

64.001-1-28.112	Flat Rock Rd 314 Rural vac<10		COUNTY TAXABLE VALUE	14,200		
Mason Michael	Potsdam 2 407402	14,200	TOWN TAXABLE VALUE	14,200		
Mason Linda	96sp5500	14,200	SCHOOL TAXABLE VALUE	14,200		
94 Flat Rock Rd	ACRES 6.10		AG002 Ag Dist #2	.00 MT		
Potsdam, NY 13676	EAST-0314068 NRTH-1704876		FD034 Potsdam Fire Prot	14,200 TO M		
	DEED BOOK 1101 PG-459					
	FULL MARKET VALUE	14,200				

64.001-1-28.113	101 Flat Rock Rd 270 Mfg housing		Basic Star 41854	0	0	28,000
Reed Edward J	Potsdam 2 407402	16,800	COUNTY TAXABLE VALUE	28,000		
Reed Sherry L	ACRES 1.80	28,000	TOWN TAXABLE VALUE	28,000		
101 Flat Rock Rd	EAST-0313613 NRTH-1705222		SCHOOL TAXABLE VALUE	0		
Potsdam, NY 13676	DEED BOOK 2004 PG-21001		AG002 Ag Dist #2	.00 MT		
	FULL MARKET VALUE	28,000	FD034 Potsdam Fire Prot	28,000 TO M		

64.001-1-28.114	120 Flat Rock Rd 270 Mfg housing		Basic Star 41854	0	0	30,000
Blackmer Peter J	Potsdam 2 407402	19,100	COUNTY TAXABLE VALUE	39,400		
120 Flat Rock Rd	96sp4500	39,400	TOWN TAXABLE VALUE	39,400		
Potsdam, NY 13676	ACRES 4.10		SCHOOL TAXABLE VALUE	9,400		
	EAST-0314371 NRTH-1705697		AG002 Ag Dist #2	.00 MT		
	DEED BOOK 1102 PG-1132		FD034 Potsdam Fire Prot	39,400 TO M		
	FULL MARKET VALUE	39,400				

64.001-1-29	88 Flat Rock Rd 210 1 Family Res		Basic Star 41854	0	0	30,000
French Keven Sr	Potsdam 2 407402	17,100	COUNTY TAXABLE VALUE	61,400		
88 Flat Rock Rd	99sp14000	61,400	TOWN TAXABLE VALUE	61,400		
Potsdam, NY 13676	2001sp40000		SCHOOL TAXABLE VALUE	31,400		
	X		AG002 Ag Dist #2	.00 MT		
	ACRES 2.10 BANK8888869		FD034 Potsdam Fire Prot	61,400 TO M		
	EAST-0313808 NRTH-1704703					
	DEED BOOK 2001 PG-19563					
	FULL MARKET VALUE	61,400				

STATE OF NEW YORK
COUNTY - St Lawrence
TOWN - Potsdam
SWIS - 407489

2 0 1 6 T E N T A T I V E A S S E S S M E N T R O L L
T A X A B L E SECTION OF THE ROLL - 1

PAGE 1286
VALUATION DATE-JUL 01, 2015
TAXABLE STATUS DATE-MAR 01, 2016

TAX MAP NUMBER SEQUENCE
UNIFORM PERCENT OF VALUE IS 100.00
UNIFORM PERCENT OF VALUE IS 100.00

TAX MAP PARCEL NUMBER	PROPERTY LOCATION & CLASS	ASSESSMENT	EXEMPTION CODE	COUNTY	TOWN	SCHOOL
CURRENT OWNERS NAME	SCHOOL DISTRICT	LAND	TAX DESCRIPTION	TAXABLE VALUE		
CURRENT OWNERS ADDRESS	PARCEL SIZE/GRID COORD	TOTAL	SPECIAL DISTRICTS	ACCOUNT NO.		

64.001-1-30	124 Flat Rock Rd			64.001-1-30		*****
Conant Lindon	210 1 Family Res		Enhanced S 41834	0	0	1-188- 5
Conant Karen	Potsdam 2 407402	10,300	COUNTY TAXABLE VALUE	134,900		
124 Flat Rock Rd	X	134,900	TOWN TAXABLE VALUE	134,900		
Potsdam, NY 13676	X		SCHOOL TAXABLE VALUE	69,600		
	X		AG002 Ag Dist #2	.00 MT		
	FRNT 125.00 DPTH 300.00		FD034 Potsdam Fire Prot	134,900	TO M	
	EAST-0314111 NRTH-1705676					
	DEED BOOK 1998 PG-12830					
	FULL MARKET VALUE	134,900				

64.001-1-31	197 Flat Rock Rd			64.001-1-31		*****
Voss William G (LU)	240 Rural res		COUNTY TAXABLE VALUE	104,500		1-284- 3
94 Flat Rock Rd	Potsdam 2 407402	89,500	TOWN TAXABLE VALUE	104,500		
Potsdam, NY 13676	5 yr L/U from 2004	104,500	SCHOOL TAXABLE VALUE	104,500		
	X		AG002 Ag Dist #2	.00 MT		
	X		FD034 Potsdam Fire Prot	104,500	TO M	
	ACRES 152.00					
	EAST-0314414 NRTH-1706562					
	DEED BOOK 2005 PG-5197					
	FULL MARKET VALUE	104,500				

64.001-1-32	1339 Cr 34			64.001-1-32		*****
Sheehan James E Etal	113 Cattle farm		Ag Distric 41720	0	19,293	1-270- 1
Attn: James Sheehan	Potsdam 2 407402	136,900	Silo 42100	0	3,000	19,293
208 Sissonville Rd	West Potsdam Rd/zone R-A	224,000	COUNTY TAXABLE VALUE	201,707	3,000	3,000
Potsdam, NY 13676-3563	X		TOWN TAXABLE VALUE	201,707		
	X		SCHOOL TAXABLE VALUE	201,707		
	ACRES 177.30		AG002 Ag Dist #2	.00 MT		
MAY BE SUBJECT TO PAYMENT	EAST-0316514 NRTH-1707989		FD034 Potsdam Fire Prot	201,707	TO M	
UNDER AGDIST LAW TIL 2020	DEED BOOK 2003 PG-9154		22,293 EX			
	FULL MARKET VALUE	224,000				

64.001-1-33	1358 Cr 34			64.001-1-33		*****
Conant Neil	210 1 Family Res		VET COM CT 41131	0	20,000	1-174- 8
Conant Dorothy	Potsdam 2 407402	8,400	VET DIS CT 41141	0	29,730	0
1358 County Route 34	West Potsdam Rd/zone R-A	99,100	Basic Star 41854	0	0	30,000
Potsdam, NY 13676	X		COUNTY TAXABLE VALUE	49,370		
	X		TOWN TAXABLE VALUE	49,370		
	FRNT 125.00 DPTH 125.00		SCHOOL TAXABLE VALUE	69,100		
	EAST-0317043 NRTH-1708894		AG002 Ag Dist #2	.00 MT		
	DEED BOOK 946 PG-00778		FD034 Potsdam Fire Prot	99,100	TO M	
	FULL MARKET VALUE	99,100				

STATE OF NEW YORK
COUNTY - St Lawrence
TOWN - Potsdam
SWIS - 407489

2 0 1 6 T E N T A T I V E A S S E S S M E N T R O L L
T A X A B L E SECTION OF THE ROLL - 1

PAGE 1287
VALUATION DATE-JUL 01, 2015
TAXABLE STATUS DATE-MAR 01, 2016

TAX MAP NUMBER SEQUENCE
UNIFORM PERCENT OF VALUE IS 100.00
UNIFORM PERCENT OF VALUE IS 100.00

TAX MAP PARCEL NUMBER	PROPERTY LOCATION & CLASS	ASSESSMENT	EXEMPTION CODE	COUNTY	TOWN	SCHOOL
CURRENT OWNERS NAME	SCHOOL DISTRICT	LAND	TAX DESCRIPTION	TAXABLE VALUE		
CURRENT OWNERS ADDRESS	PARCEL SIZE/GRID COORD	TOTAL	SPECIAL DISTRICTS	ACCOUNT NO.		

64.001-1-34	1359 Cr 34			64.001-1-34		*****
Morris Peter J	210 1 Family Res		Basic Star 41854	0	0	1-271- 2
Lane Patricia A	Potsdam 2 407402	14,700	COUNTY TAXABLE VALUE	118,800		
1359 County Route 34	West Potsdam Rd/zone R-A	118,800	TOWN TAXABLE VALUE	118,800		
Potsdam, NY 13676	87sp48000		SCHOOL TAXABLE VALUE	88,800		
	203x100x110x200		AG002 Ag Dist #2	.00 MT		
	FRNT 203.00 DPTH 150.00		FD034 Potsdam Fire Prot	118,800 TO M		
	BANK8888869					
	EAST-0316991 NRTH-1709081					
	DEED BOOK 2012 PG-898					
	FULL MARKET VALUE	118,800				

64.001-1-35	1355 Cr 34			64.001-1-35		*****
Hutchins Sheila	210 1 Family Res		Basic Star 41854	0	0	1-275- 7
1355 County Route 34	Potsdam 2 407402	7,700	COUNTY TAXABLE VALUE	52,500		
Potsdam, NY 13676	98sp29500	52,500	TOWN TAXABLE VALUE	52,500		
	X		SCHOOL TAXABLE VALUE	22,500		
	X		AG002 Ag Dist #2	.00 MT		
	FRNT 110.00 DPTH 185.00		FD034 Potsdam Fire Prot	52,500 TO M		
	EAST-0316860 NRTH-1709027					
	DEED BOOK 1998 PG-1326					
	FULL MARKET VALUE	52,500				

64.001-1-36	Sh 345			64.001-1-36		*****
Morris Peter J	312 Vac w/imprv		COUNTY TAXABLE VALUE	2,700		
Lane Patricia A	Potsdam 2 407402	2,100	TOWN TAXABLE VALUE	2,700		
1359 County Route 34	Madrid Rd/zone R-A	2,700	SCHOOL TAXABLE VALUE	2,700		
Potsdam, NY 13676	X		AG002 Ag Dist #2	.00 MT		
	70x160x81x121		FD034 Potsdam Fire Prot	2,700 TO M		
	FRNT 70.00 DPTH 92.00					
	EAST-0316909 NRTH-1709160					
	DEED BOOK 2012 PG-898					
	FULL MARKET VALUE	2,700				

64.001-1-37	Cr 34			64.001-1-37		*****
Sheehan James E Etal	105 Vac farmland		Ag Distric 41720	0	24,050	1-269-15
Attn: James Sheehan	Potsdam 2 407402	114,500	COUNTY TAXABLE VALUE	90,450	24,050	24,050
208 Sissonville Rd	West Potsdam Rd/zone R-A	114,500	TOWN TAXABLE VALUE	90,450		
Potsdam, NY 13676-3563	X		SCHOOL TAXABLE VALUE	90,450		
	X		AG002 Ag Dist #2	.00 MT		
	ACRES 174.70		FD034 Potsdam Fire Prot	90,450 TO M		
	EAST-0312595 NRTH-1709805					
	DEED BOOK 2003 PG-9154					
	FULL MARKET VALUE	114,500				

MAY BE SUBJECT TO PAYMENT
UNDER AGDIST LAW TIL 2020

STATE OF NEW YORK
COUNTY - St Lawrence
TOWN - Potsdam
SWIS - 407489

2 0 1 6 T E N T A T I V E A S S E S S M E N T R O L L
T A X A B L E SECTION OF THE ROLL - 1

PAGE 1288
VALUATION DATE-JUL 01, 2015
TAXABLE STATUS DATE-MAR 01, 2016

TAX MAP NUMBER SEQUENCE
UNIFORM PERCENT OF VALUE IS 100.00
UNIFORM PERCENT OF VALUE IS 100.00

TAX MAP PARCEL NUMBER	PROPERTY LOCATION & CLASS	ASSESSMENT	EXEMPTION CODE	COUNTY	TOWN	SCHOOL
CURRENT OWNERS NAME	SCHOOL DISTRICT	LAND	TAX DESCRIPTION	TAXABLE VALUE		
CURRENT OWNERS ADDRESS	PARCEL SIZE/GRID COORD	TOTAL	SPECIAL DISTRICTS	ACCOUNT NO.		

64.001-1-40.1	6 Barker Rd 210 1 Family Res	62 PCT OF VALUE USED FOR EXEMPTION PURPOSES	Aged - All 41800	0	14,477	14,477
Labaff Marlene M	Potsdam 2 407402	32,900	Enhanced S 41834	0	0	0
6 Barker Rd	X	46,700	COUNTY TAXABLE VALUE		32,223	14,477
Potsdam, NY 13676	X		TOWN TAXABLE VALUE		32,223	32,223
	149x66x164		SCHOOL TAXABLE VALUE		0	
	ACRES 24.70		AG002 Ag Dist #2		.00 MT	
	EAST-0315300 NRTH-1710738		FD034 Potsdam Fire Prot		46,700 TO M	
	DEED BOOK 1999 PG-9033					
	FULL MARKET VALUE	46,700				

64.001-1-41	Flat Rock Rd 322 Rural vac>10		COUNTY TAXABLE VALUE		12,900	
Sheehan James E	Potsdam 2 407402	12,900	TOWN TAXABLE VALUE		12,900	
208 Sissonville Rd	Ref1081/937	12,900	SCHOOL TAXABLE VALUE		12,900	
Potsdam, NY 13676-3563	X		AG002 Ag Dist #2		.00 MT	
	X		FD034 Potsdam Fire Prot		12,900 TO M	
	ACRES 30.80					
	EAST-0314046 NRTH-1707730					
	DEED BOOK 1081 PG-72					
	FULL MARKET VALUE	12,900				

64.001-1-42	131 Flat Rock Rd 210 1 Family Res	Basic Star 41854		0	0	30,000
Mason Jeffrey	Potsdam 2 407402	16,900	COUNTY TAXABLE VALUE		98,000	
131 Flat Rock Rd	X	98,000	TOWN TAXABLE VALUE		98,000	
Potsdam, NY 13676	X		SCHOOL TAXABLE VALUE		68,000	
	X		FD034 Potsdam Fire Prot		98,000 TO M	
	ACRES 1.90					
	EAST-0313786 NRTH-1705654					
	DEED BOOK 1087 PG-399					
	FULL MARKET VALUE	98,000				

64.001-1-43	83 Flat Rock Rd 210 1 Family Res	Basic Star 41854		0	0	30,000
Mason Carrie	Potsdam 2 407402	16,900	COUNTY TAXABLE VALUE		65,600	
83 Flat Rock Rd	X	65,600	TOWN TAXABLE VALUE		65,600	
Potsdam, NY 13676	X		SCHOOL TAXABLE VALUE		35,600	
	X		FD034 Potsdam Fire Prot		65,600 TO M	
	ACRES 1.90 BANK8888869					
	EAST-0313397 NRTH-1704876					
	DEED BOOK 2014 PG-11269					
	FULL MARKET VALUE	65,600				

STATE OF NEW YORK
 COUNTY - St Lawrence
 TOWN - Potsdam
 SWIS - 407489

2 0 1 6 T E N T A T I V E A S S E S S M E N T R O L L
 T A X A B L E SECTION OF THE ROLL - 1

PAGE 1289
 VALUATION DATE-JUL 01, 2015
 TAXABLE STATUS DATE-MAR 01, 2016

TAX MAP NUMBER SEQUENCE
 UNIFORM PERCENT OF VALUE IS 100.00
 UNIFORM PERCENT OF VALUE IS 100.00

TAX MAP PARCEL NUMBER	PROPERTY LOCATION & CLASS	ASSESSMENT	EXEMPTION CODE	COUNTY	TOWN	SCHOOL	ACCOUNT NO.
CURRENT OWNERS NAME	SCHOOL DISTRICT	LAND	TAX DESCRIPTION	TAXABLE VALUE			
CURRENT OWNERS ADDRESS	PARCEL SIZE/GRID COORD	TOTAL	SPECIAL DISTRICTS				
***** 64.001-1-44 *****							
84 Flat Rock Rd							
64.001-1-44	210 1 Family Res		Basic Star 41854	0	0	0	30,000
Brown Jamie L	Potsdam 2 407402	18,800	COUNTY TAXABLE VALUE		81,900		
Narrow Deborah A	94sp10500	81,900	TOWN TAXABLE VALUE		81,900		
84 Flat Rock Rd	00sp7500		SCHOOL TAXABLE VALUE		51,900		
Potsdam, NY 13676	X		AG002 Ag Dist #2		.00 MT		
	ACRES 3.80		FD034 Potsdam Fire Prot		81,900 TO M		
	EAST-0313613 NRTH-1704422						
	DEED BOOK 2003 PG-17322						
	FULL MARKET VALUE	81,900					
***** 64.001-1-45 *****							
80 Flat Rock Rd							
64.001-1-45	416 Mfg hsing pk		COUNTY TAXABLE VALUE		68,500		
Forbes Rosemary	Potsdam 2 407402	35,000	TOWN TAXABLE VALUE		68,500		
1086 Morley Potsdam Rd	2013sp60,000	68,500	SCHOOL TAXABLE VALUE		68,500		
Potsdam, NY 13676-3121	ACRES 5.00		AG002 Ag Dist #2		.00 MT		
	EAST-0313452 NRTH-1704167		FD034 Potsdam Fire Prot		68,500 TO M		
	DEED BOOK 2013 PG-5148						
	FULL MARKET VALUE	68,500					
***** 64.001-1-47 *****							
543 SH 345, 325 Flat Rock Rd							
64.001-1-47	240 Rural res		COUNTY TAXABLE VALUE		383,200		
Atkinson Timothy	Potsdam 2 407402	71,500	TOWN TAXABLE VALUE		383,200		
Atkinson Mary	2005sp50000	383,200	SCHOOL TAXABLE VALUE		383,200		
325 Flat Rock Rd	Corr. Deed-2007/21644		AG002 Ag Dist #2		.00 MT		
Potsdam, NY 13676	ACRES 65.30		FD034 Potsdam Fire Prot		383,200 TO M		
	EAST-0312684 NRTH-1711402						
	DEED BOOK 2005 PG-17705						
	FULL MARKET VALUE	383,200					
***** 64.001-1-48 *****							
550 SH 345							
64.001-1-48	210 1 Family Res		Basic Star 41854	0	0	0	30,000
Carter John P	Potsdam 2 407402	20,100	COUNTY TAXABLE VALUE		212,600		
Iwinski Barbara A	2007sp202,500	212,600	TOWN TAXABLE VALUE		212,600		
550 State Highway 345	ACRES 5.10		SCHOOL TAXABLE VALUE		182,600		
Potsdam, NY 13676	EAST-0313804 NRTH-1711770		AG002 Ag Dist #2		.00 MT		
	DEED BOOK 2007 PG-22152		FD034 Potsdam Fire Prot		212,600 TO M		
	FULL MARKET VALUE	212,600					
***** 64.001-1-49 *****							
398 Sh 345							1-241- 5.1
64.001-1-49	230 3 Family Res		COUNTY TAXABLE VALUE		114,500		
Miller Scott D	Potsdam 2 407402	57,000	TOWN TAXABLE VALUE		114,500		
Miller Leane M	X	114,500	SCHOOL TAXABLE VALUE		114,500		
414 State Highway 345	X		AG002 Ag Dist #2		.00 MT		
Potsdam, NY 13676	X		FD034 Potsdam Fire Prot		114,500 TO M		
	ACRES 73.00 BANK8888869						
	EAST-0317547 NRTH-1710250						
	DEED BOOK 2010 PG-19482						
	FULL MARKET VALUE	114,500					

STATE OF NEW YORK
COUNTY - St Lawrence
TOWN - Potsdam
SWIS - 407489

2 0 1 6 T E N T A T I V E A S S E S S M E N T R O L L
T A X A B L E SECTION OF THE ROLL - 1

PAGE 1290
VALUATION DATE-JUL 01, 2015
TAXABLE STATUS DATE-MAR 01, 2016

TAX MAP NUMBER SEQUENCE
UNIFORM PERCENT OF VALUE IS 100.00
UNIFORM PERCENT OF VALUE IS 100.00

TAX MAP PARCEL NUMBER	PROPERTY LOCATION & CLASS	ASSESSMENT	EXEMPTION CODE	COUNTY	TOWN	SCHOOL
CURRENT OWNERS NAME	SCHOOL DISTRICT	LAND	TAX DESCRIPTION	TAXABLE VALUE		
CURRENT OWNERS ADDRESS	PARCEL SIZE/GRID COORD	TOTAL	SPECIAL DISTRICTS	ACCOUNT NO.		
***** 64.001-1-50 *****						
430 SH 345						
64.001-1-50	314 Rural vac<10		COUNTY TAXABLE VALUE	8,000		
Dodd Dereck R	Potsdam 2 407402	8,000	TOWN TAXABLE VALUE	8,000		
Dodd Casandra A	ACRES 3.00	8,000	SCHOOL TAXABLE VALUE	8,000		
672 State Highway 11B	EAST-0316484 NRTH-1709790		AG002 Ag Dist #2	.00 MT		
Potsdam, NY 13676	DEED BOOK 2015 PG-3396		FD034 Potsdam Fire Prot	8,000 TO M		
	FULL MARKET VALUE	8,000				
***** 64.001-2-2 *****						
416 River Rd						1-196-14
64.001-2-2	210 1 Family Res - WTRFNT		Basic Star 41854	0	0	30,000
Doheny K.W.	Potsdam 2 407402	20,600	COUNTY TAXABLE VALUE	136,000		
66 Wolverine Pt	X	136,000	TOWN TAXABLE VALUE	136,000		
Massena, NY 13662	Riverfront 150'		SCHOOL TAXABLE VALUE	106,000		
	85sp65000/88sp73000		FD034 Potsdam Fire Prot	136,000 TO M		
	ACRES 1.60					
	EAST-0323356 NRTH-1711622					
	DEED BOOK 2005 PG-20611					
	FULL MARKET VALUE	136,000				
***** 64.001-2-3 *****						
412 River Rd						1-241- 7
64.001-2-3	210 1 Family Res - WTRFNT		VET WAR CT 41121	0	12,000	0
Peet Thomas C	Potsdam 2 407402	20,600	Basic Star 41854	0	0	30,000
Peet Maria-Louise I	98sp109000	183,800	COUNTY TAXABLE VALUE	171,800		
412 River Rd	2007sp168000		TOWN TAXABLE VALUE	171,800		
Potsdam, NY 13676	Riverfornt 150'		SCHOOL TAXABLE VALUE	153,800		
	ACRES 1.60		FD034 Potsdam Fire Prot	183,800 TO M		
	EAST-0323334 NRTH-1711470					
	DEED BOOK 2007 PG-11135					
	FULL MARKET VALUE	183,800				
***** 64.001-2-4 *****						
408 River Rd						1-284-14
64.001-2-4	210 1 Family Res - WTRFNT		Basic Star 41854	0	0	30,000
Yu Zhenxin	Potsdam 2 407402	21,000	COUNTY TAXABLE VALUE	190,000		
Zhang Jingyan	2013sp201,000	190,000	TOWN TAXABLE VALUE	190,000		
408 River Rd	X		SCHOOL TAXABLE VALUE	160,000		
Potsdam, NY 13676	X		FD034 Potsdam Fire Prot	190,000 TO M		
	ACRES 2.10 BANK8888830					
	EAST-0323291 NRTH-1711276					
	DEED BOOK 2013 PG-7019					
	FULL MARKET VALUE	190,000				

STATE OF NEW YORK
COUNTY - St Lawrence
TOWN - Potsdam
SWIS - 407489

2 0 1 6 T E N T A T I V E A S S E S S M E N T R O L L
T A X A B L E SECTION OF THE ROLL - 1

PAGE 1291
VALUATION DATE-JUL 01, 2015
TAXABLE STATUS DATE-MAR 01, 2016

TAX MAP NUMBER SEQUENCE
UNIFORM PERCENT OF VALUE IS 100.00
UNIFORM PERCENT OF VALUE IS 100.00

TAX MAP PARCEL NUMBER	PROPERTY LOCATION & CLASS	ASSESSMENT	EXEMPTION CODE	COUNTY	TOWN	SCHOOL
CURRENT OWNERS NAME	SCHOOL DISTRICT	LAND	TAX DESCRIPTION	TAXABLE VALUE		
CURRENT OWNERS ADDRESS	PARCEL SIZE/GRID COORD	TOTAL	SPECIAL DISTRICTS			ACCOUNT NO.
***** 64.001-2-5 *****						
64.001-2-5	413 River Rd					1-197- 1
Centofanti David M	210 1 Family Res		CW_15_VET/ 41161	0	12,000	12,000 0
Miller Carole G	Potsdam 2 407402	14,800	Basic Star 41854	0	0	0 30,000
413 River Rd	97sp95000	165,900	COUNTY TAXABLE VALUE		153,900	
Potsdam, NY 13676	87sp86000		TOWN TAXABLE VALUE		153,900	
	X		SCHOOL TAXABLE VALUE		135,900	
	FRNT 200.00 DPTH 157.00		FD034 Potsdam Fire Prot		165,900	TO M
	BANK8888830					
	EAST-0323010 NRTH-1711427					
	DEED BOOK 2015 PG-16824					
	FULL MARKET VALUE	165,900				
***** 64.001-2-6.2 *****						
64.001-2-6.2	431 River Rd					
McKenna Thomas (LU)	210 1 Family Res		VET WAR CT 41121	0	12,000	12,000 0
McKenna Shirley-LU	Potsdam 2 407402	16,600	Enhanced S 41834	0	0	0 65,300
431 River Rd	X	86,800	COUNTY TAXABLE VALUE		74,800	
Potsdam, NY 13676	X		TOWN TAXABLE VALUE		74,800	
	X		SCHOOL TAXABLE VALUE		21,500	
	ACRES 1.60		FD034 Potsdam Fire Prot		86,800	TO M
	EAST-0323043 NRTH-1711933					
	DEED BOOK 2010 PG-6537					
	FULL MARKET VALUE	86,800				
***** 64.001-2-6.12 *****						
64.001-2-6.12	405 River Rd					
Brusso Matthew	210 1 Family Res		Basic Star 41854	0	0	0 30,000
405 River Rd	Potsdam 2 407402	16,400	COUNTY TAXABLE VALUE		140,000	
Potsdam, NY 13676	98spl20000	140,000	TOWN TAXABLE VALUE		140,000	
	X		SCHOOL TAXABLE VALUE		110,000	
	X		AG002 Ag Dist #2		.00	MT
	ACRES 1.40		FD034 Potsdam Fire Prot		140,000	TO M
	EAST-0322901 NRTH-1711211					
	DEED BOOK 2002 PG-21458					
	FULL MARKET VALUE	140,000				
***** 64.001-2-6.112 *****						
64.001-2-6.112	426 River Rd					
Murray Jonathan J	210 1 Family Res - WTRFNT		Basic Star 41854	0	0	0 30,000
426 River Rd	Potsdam 2 407402	31,100	COUNTY TAXABLE VALUE		235,000	
Potsdam, NY 13676	95sp43000	235,000	TOWN TAXABLE VALUE		235,000	
	ACRES 2.10		SCHOOL TAXABLE VALUE		205,000	
	EAST-0323394 NRTH-1711814		FD034 Potsdam Fire Prot		235,000	TO M
	DEED BOOK 2009 PG-19529					
	FULL MARKET VALUE	235,000				

STATE OF NEW YORK
COUNTY - St Lawrence
TOWN - Potsdam
SWIS - 407489

2 0 1 6 T E N T A T I V E A S S E S S M E N T R O L L
T A X A B L E SECTION OF THE ROLL - 1

PAGE 1292
VALUATION DATE-JUL 01, 2015
TAXABLE STATUS DATE-MAR 01, 2016

TAX MAP NUMBER SEQUENCE
UNIFORM PERCENT OF VALUE IS 100.00
UNIFORM PERCENT OF VALUE IS 100.00

TAX MAP PARCEL NUMBER	PROPERTY LOCATION & CLASS	ASSESSMENT	EXEMPTION CODE	COUNTY	TOWN	SCHOOL
CURRENT OWNERS NAME	SCHOOL DISTRICT	LAND	TAX DESCRIPTION	TAXABLE VALUE		
CURRENT OWNERS ADDRESS	PARCEL SIZE/GRID COORD	TOTAL	SPECIAL DISTRICTS	ACCOUNT NO.		

64.001-2-7	River Rd 314 Rural vac<10 - WTRFNT			64.001-2-7		1-247-13
Potsdam Specialty Paper Inc	Potsdam 2 407402	51,800	COUNTY TAXABLE VALUE	51,800		
547A Sissonville Rd	X	51,800	TOWN TAXABLE VALUE	51,800		
Potsdam, NY 13676	X		SCHOOL TAXABLE VALUE	51,800		
	X		AG002 Ag Dist #2	.00 MT		
	X		FD034 Potsdam Fire Prot	51,800 TO M		
	ACRES 81.00					
	EAST-0322295 NRTH-1709741					
	DEED BOOK 2008 PG-15815					
	FULL MARKET VALUE	51,800				

64.001-2-8.1	73 Sullivan Rd 240 Rural res		Basic Star 41854	0	0	1-207- 2
Schwarzer Robert C	Potsdam 2 407402	58,000	COUNTY TAXABLE VALUE	155,000	0	30,000
Rutella Jan	X	155,000	TOWN TAXABLE VALUE	155,000		
73 Sullivan Rd	85sp15865/85sp20000		SCHOOL TAXABLE VALUE	125,000		
Potsdam, NY 13676	X		AG002 Ag Dist #2	.00 MT		
	ACRES 67.70		FD034 Potsdam Fire Prot	155,000 TO M		
	EAST-0321104 NRTH-1709503					
	DEED BOOK 993 PG-00777					
	FULL MARKET VALUE	155,000				

64.001-2-8.2	Sullivan Rd 311 Res vac land			64.001-2-8.2		
Schwarzer Robert C	Potsdam 2 407402	1,900	COUNTY TAXABLE VALUE	1,900		
73 Sullivan Rd	X	1,900	TOWN TAXABLE VALUE	1,900		
Potsdam, NY 13676	X		SCHOOL TAXABLE VALUE	1,900		
	X		AG002 Ag Dist #2	.00 MT		
	X		FD034 Potsdam Fire Prot	1,900 TO M		
	ACRES 2.70					
	EAST-0321711 NRTH-1709092					
	DEED BOOK 999 PG-00218					
	FULL MARKET VALUE	1,900				

64.001-2-11	302 River Rd 210 1 Family Res - WTRFNT		VET COM CT 41131	0	20,000	20,000 0
Jones Alan	Potsdam 2 407402	24,100	Basic Star 41854	0	0	0 30,000
Jones Jacqueline	X	155,900	COUNTY TAXABLE VALUE	135,900		
302 River Rd	X		TOWN TAXABLE VALUE	135,900		
Potsdam, NY 13676	X		SCHOOL TAXABLE VALUE	125,900		
	X		FD034 Potsdam Fire Prot	155,900 TO M		
	ACRES 5.10					
	EAST-0323118 NRTH-1709135					
	DEED BOOK 654 PG-00592					
	FULL MARKET VALUE	155,900				

STATE OF NEW YORK
 COUNTY - St Lawrence
 TOWN - Potsdam
 SWIS - 407489

2 0 1 6 T E N T A T I V E A S S E S S M E N T R O L L
 T A X A B L E SECTION OF THE ROLL - 1

PAGE 1293
 VALUATION DATE-JUL 01, 2015
 TAXABLE STATUS DATE-MAR 01, 2016

TAX MAP NUMBER SEQUENCE
 UNIFORM PERCENT OF VALUE IS 100.00
 UNIFORM PERCENT OF VALUE IS 100.00

TAX MAP PARCEL NUMBER	PROPERTY LOCATION & CLASS	ASSESSMENT	EXEMPTION CODE	COUNTY	TOWN	SCHOOL
CURRENT OWNERS NAME	SCHOOL DISTRICT	LAND	TAX DESCRIPTION	TAXABLE VALUE		
CURRENT OWNERS ADDRESS	PARCEL SIZE/GRID COORD	TOTAL	SPECIAL DISTRICTS	ACCOUNT NO.		
***** 64.001-2-12.2 *****						
Off Sh 345						
64.001-2-12.2	695 Cemetery		COUNTY TAXABLE VALUE	7,700		
Hough John B Jr	Potsdam 2 407402	7,700	TOWN TAXABLE VALUE	7,700		
198 State Highway 345	36misc/rec262	7,700	SCHOOL TAXABLE VALUE	7,700		
Potsdam, NY 13676	ACRES 1.00		FD034 Potsdam Fire Prot	7,700	TO M	
	EAST-0321148 NRTH-1707189					
	FULL MARKET VALUE	7,700				
***** 64.001-2-12.11 *****						
198 Sh 345		48 PCT OF VALUE USED FOR EXEMPTION PURPOSES				1-220- 1
64.001-2-12.11	240 Rural res		VET WAR CT 41121	0	11,729	11,729 0
Hough John B Jr	Potsdam 2 407402	78,000	Enhanced S 41834	0	0	0 65,300
198 State Highway 345	X	162,900	COUNTY TAXABLE VALUE	151,171		
Potsdam, NY 13676	X		TOWN TAXABLE VALUE	151,171		
	X		SCHOOL TAXABLE VALUE	97,600		
	ACRES 108.20		FD034 Potsdam Fire Prot	162,900	TO M	
	EAST-0320447 NRTH-1706100					
	DEED BOOK 993 PG-00609					
	FULL MARKET VALUE	162,900				
***** 64.001-2-13 *****						
182 Sh 345						1-274-11
64.001-2-13	240 Rural res		Basic Star 41854	0	0	0 30,000
Dalton Candace M	Potsdam 2 407402	38,000	COUNTY TAXABLE VALUE	46,200		
182 State Highway 345	2002sp35000	46,200	TOWN TAXABLE VALUE	46,200		
Potsdam, NY 13676	X		SCHOOL TAXABLE VALUE	16,200		
	X		FD034 Potsdam Fire Prot	46,200	TO M	
	ACRES 46.50					
	EAST-0322403 NRTH-1706865					
	DEED BOOK 2007 PG-4308					
	FULL MARKET VALUE	46,200				
***** 64.001-2-25.112 *****						
93 Sh 345						
64.001-2-25.112	240 Rural res		Basic Star 41854	0	0	0 30,000
Grant Fay C III	Potsdam 2 407402	27,400	COUNTY TAXABLE VALUE	257,200		
93 State Highway 345	X	257,200	TOWN TAXABLE VALUE	257,200		
Potsdam, NY 13676	X		SCHOOL TAXABLE VALUE	227,200		
	X		FD034 Potsdam Fire Prot	257,200	TO M	
	ACRES 13.70					
	EAST-0323548 NRTH-1704222					
	DEED BOOK 1064 PG-663					
	FULL MARKET VALUE	257,200				
***** 64.001-2-25.311 *****						
132 Sh 345						1-207-7.91
64.001-2-25.311	323 Vacant rural		COUNTY TAXABLE VALUE	60,000		
Grant Fay C III	Potsdam 2 407402	60,000	TOWN TAXABLE VALUE	60,000		
93 State Highway 345	X	60,000	SCHOOL TAXABLE VALUE	60,000		
Potsdam, NY 13676	X		FD034 Potsdam Fire Prot	60,000	TO M	
	X					
	ACRES 87.70					
	EAST-0324379 NRTH-1705827					
	DEED BOOK 1092 PG-956					
	FULL MARKET VALUE	60,000				

STATE OF NEW YORK
COUNTY - St Lawrence
TOWN - Potsdam
SWIS - 407489

2 0 1 6 T E N T A T I V E A S S E S S M E N T R O L L
T A X A B L E SECTION OF THE ROLL - 1

PAGE 1294
VALUATION DATE-JUL 01, 2015
TAXABLE STATUS DATE-MAR 01, 2016

TAX MAP NUMBER SEQUENCE
UNIFORM PERCENT OF VALUE IS 100.00
UNIFORM PERCENT OF VALUE IS 100.00

TAX MAP PARCEL NUMBER	PROPERTY LOCATION & CLASS	ASSESSMENT	EXEMPTION CODE	COUNTY	TOWN	SCHOOL
CURRENT OWNERS NAME	SCHOOL DISTRICT	LAND	TAX DESCRIPTION	TAXABLE VALUE		
CURRENT OWNERS ADDRESS	PARCEL SIZE/GRID COORD	TOTAL	SPECIAL DISTRICTS	ACCOUNT NO.		

64.001-2-26	Sh 345			64.001-2-26		*****
Hough John B Jr	323 Vacant rural		COUNTY TAXABLE VALUE			1-180-10
198 State Highway 345	Potsdam 2 407402	17,300	TOWN TAXABLE VALUE			
Potsdam, NY 13676	X	17,300	SCHOOL TAXABLE VALUE			
	X		FD034 Potsdam Fire Prot		17,300 TO M	
	X					
	ACRES 29.71					
	EAST-0321083 NRTH-1705805					
	DEED BOOK 963 PG-00419					
	FULL MARKET VALUE	17,300				

64.001-2-27	185,189 Sh 345			64.001-2-27		*****
Raymo Donald	210 1 Family Res		Enhanced S 41834	0	0	1-259- 9
189 State Highway 345	Potsdam 2 407402	16,600	STARB MH 41864	0	0	65,300
Potsdam, NY 13676	X	88,800	COUNTY TAXABLE VALUE		88,800	0
	X		TOWN TAXABLE VALUE		88,800	11,000
	X		SCHOOL TAXABLE VALUE		12,500	
	ACRES 1.60		FD034 Potsdam Fire Prot		88,800 TO M	
	EAST-0321472 NRTH-1706324					
	DEED BOOK 863 PG-00926					
	FULL MARKET VALUE	88,800				

64.001-2-28	39 Smith Rd			64.001-2-28		*****
Goldwasser Edwin	240 Rural res		COUNTY TAXABLE VALUE		82,400	1-211- 3
PO Box 144	Potsdam 2 407402	36,300	TOWN TAXABLE VALUE		82,400	
Parishville, NY 13672	X	82,400	SCHOOL TAXABLE VALUE		82,400	
	X		FD034 Potsdam Fire Prot		82,400 TO M	
	X					
	ACRES 31.50					
	EAST-0319935 NRTH-1706238					
	DEED BOOK 891 PG-00773					
	FULL MARKET VALUE	82,400				

64.001-2-29	66 Smith Rd		90 PCT OF VALUE USED FOR EXEMPTION PURPOSES	64.001-2-29		*****
Jewett Robert	240 Rural res		VET WAR CT 41121	0	12,000	12,000
Jewett Donna	Potsdam 2 407402	29,100	Basic Star 41854	0	0	0
66 Smith Rd	Wet Land Easement 2007/16	138,100	COUNTY TAXABLE VALUE		126,100	30,000
Potsdam, NY 13676	X		TOWN TAXABLE VALUE		126,100	
	87sp10000vac		SCHOOL TAXABLE VALUE		108,100	
	ACRES 20.40		AG002 Ag Dist #2		.00 MT	
	EAST-0319199 NRTH-1706605		FD034 Potsdam Fire Prot		138,100 TO M	
	DEED BOOK 1014 PG-00693					
	FULL MARKET VALUE	138,100				

STATE OF NEW YORK
COUNTY - St Lawrence
TOWN - Potsdam
SWIS - 407489

2 0 1 6 T E N T A T I V E A S S E S S M E N T R O L L
T A X A B L E SECTION OF THE ROLL - 1

PAGE 1295
VALUATION DATE-JUL 01, 2015
TAXABLE STATUS DATE-MAR 01, 2016

TAX MAP NUMBER SEQUENCE
UNIFORM PERCENT OF VALUE IS 100.00
UNIFORM PERCENT OF VALUE IS 100.00

TAX MAP PARCEL NUMBER	PROPERTY LOCATION & CLASS	ASSESSMENT	EXEMPTION CODE	COUNTY	TOWN	SCHOOL
CURRENT OWNERS NAME	SCHOOL DISTRICT	LAND	TAX DESCRIPTION	TAXABLE VALUE		
CURRENT OWNERS ADDRESS	PARCEL SIZE/GRID COORD	TOTAL	SPECIAL DISTRICTS	ACCOUNT NO.		

64.001-2-30	32 Smith Rd			64.001-2-30		*****
Ellis Mary Jo	210 1 Family Res		Basic Star 41854	0	0	1-199- 1. 2
32 Smith Rd	Potsdam 2 407402	17,000	COUNTY TAXABLE VALUE	53,300	0	30,000
Potsdam, NY 13676	95sp49000	53,300	TOWN TAXABLE VALUE	53,300		
	X		SCHOOL TAXABLE VALUE	23,300		
	X		AG002 Ag Dist #2	.00 MT		
	ACRES 1.95		FD034 Potsdam Fire Prot	53,300 TO M		
	EAST-0319849 NRTH-1706670					
	DEED BOOK 2003 PG-23241					
	FULL MARKET VALUE	53,300				

64.001-2-31.1	20 Smith Rd			64.001-2-31.1		*****
Richter Daniel W	210 1 Family Res		Basic Star 41854	0	0	1-199- 1. 1
Richter Dora	Potsdam 2 407402	18,900	COUNTY TAXABLE VALUE	112,500	0	30,000
20 Smith Rd	X	112,500	TOWN TAXABLE VALUE	112,500		
Potsdam, NY 13676	X		SCHOOL TAXABLE VALUE	82,500		
	X		AG002 Ag Dist #2	.00 MT		
	ACRES 3.90 BANK8888111		FD034 Potsdam Fire Prot	112,500 TO M		
	EAST-0320195 NRTH-1706930					
	DEED BOOK 2014 PG-16374					
	FULL MARKET VALUE	112,500				

64.001-2-31.2	253 Sh 345			64.001-2-31.2		*****
Gilbert-Davis Lori	210 1 Family Res		Basic Star 41854	0	0	1-199- 1. 3
253 State Highway 345	Potsdam 2 407402	17,300	COUNTY TAXABLE VALUE	173,200	0	30,000
Potsdam, NY 13676	2005sp169000	173,200	TOWN TAXABLE VALUE	173,200		
	X		SCHOOL TAXABLE VALUE	143,200		
	X		AG002 Ag Dist #2	.00 MT		
	ACRES 2.30 BANK8888869		FD034 Potsdam Fire Prot	173,200 TO M		
	EAST-0320022 NRTH-1707060					
	DEED BOOK 2015 PG-3065					
	FULL MARKET VALUE	173,200				

64.001-2-32	263 Sh 345			64.001-2-32		*****
Corridore Salvatore-Estate	210 1 Family Res		COUNTY TAXABLE VALUE	138,100		1-189- 7
c/o Elisa Corridore	Potsdam 2 407402	19,200	TOWN TAXABLE VALUE	138,100		
PO Box 1675	X	138,100	SCHOOL TAXABLE VALUE	138,100		
Montauk, NY 11954	X		AG002 Ag Dist #2	.00 MT		
	X		FD034 Potsdam Fire Prot	138,100 TO M		
	ACRES 4.20					
	EAST-0319719 NRTH-1707232					
	DEED BOOK 682 PG-00391					
	FULL MARKET VALUE	138,100				

STATE OF NEW YORK
COUNTY - St Lawrence
TOWN - Potsdam
SWIS - 407489

2 0 1 6 T E N T A T I V E A S S E S S M E N T R O L L
T A X A B L E SECTION OF THE ROLL - 1

PAGE 1296
VALUATION DATE-JUL 01, 2015
TAXABLE STATUS DATE-MAR 01, 2016

TAX MAP NUMBER SEQUENCE
UNIFORM PERCENT OF VALUE IS 100.00
UNIFORM PERCENT OF VALUE IS 100.00

TAX MAP PARCEL NUMBER	PROPERTY LOCATION & CLASS	ASSESSMENT	EXEMPTION CODE	COUNTY	TOWN	SCHOOL
CURRENT OWNERS NAME	SCHOOL DISTRICT	LAND	TAX DESCRIPTION	TAXABLE VALUE		
CURRENT OWNERS ADDRESS	PARCEL SIZE/GRID COORD	TOTAL	SPECIAL DISTRICTS	ACCOUNT NO.		

64.001-2-33.2	252 Sh 345			64.001-2-33.2		*****
Facteau Patrick	210 1 Family Res		Basic Star 41854	0	0	1-216-11.2
Facteau Danielle	Potsdam 2 407402	19,300	COUNTY TAXABLE VALUE	87,500		
252 State Highway 345	96sp72500	87,500	TOWN TAXABLE VALUE	87,500		
Potsdam, NY 13676	2008sp85000		SCHOOL TAXABLE VALUE	57,500		
	X		AG002 Ag Dist #2	.00 MT		
	FRNT 277.00 DPTH 217.00		FD034 Potsdam Fire Prot	87,500 TO M		
	BANK8888209					
	EAST-0320217 NRTH-1707384					
	DEED BOOK 2008 PG-14535					
	FULL MARKET VALUE	87,500				

64.001-2-33.112	22 Sullivan Rd			64.001-2-33.112		*****
Shutts Betsy J	210 1 Family Res		Basic Star 41854	0	0	30,000
Shutts Stephen J	Potsdam 2 407402	16,900	COUNTY TAXABLE VALUE	118,000		
PO Box 890	95sp55000	118,000	TOWN TAXABLE VALUE	118,000		
Potsdam, NY 13676	X		SCHOOL TAXABLE VALUE	88,000		
	88sp46000		AG002 Ag Dist #2	.00 MT		
	ACRES 1.90 BANK8888830		FD034 Potsdam Fire Prot	118,000 TO M		
	EAST-0320390 NRTH-1707687					
	DEED BOOK 2011 PG-19593					
	FULL MARKET VALUE	118,000				

64.001-2-33.112	28 Sullivan Rd			64.001-2-33.112		*****
Ockrin Gabriel A	210 1 Family Res		Basic Star 41854	0	0	30,000
Ockrin Renee S	Potsdam 2 407402	18,500	COUNTY TAXABLE VALUE	131,200		
28 Sullivan Rd	95sp86000	131,200	TOWN TAXABLE VALUE	131,200		
Potsdam, NY 13676	2008sp125000		SCHOOL TAXABLE VALUE	101,200		
	ACRES 3.50		FD034 Potsdam Fire Prot	131,200 TO M		
	EAST-0320606 NRTH-1707838					
	DEED BOOK 2008 PG-17974					
	FULL MARKET VALUE	131,200				

64.001-2-34	248 Sh 345			64.001-2-34		*****
Stowe Paul T	210 1 Family Res		Basic Star 41854	0	0	1-219- 8
Stowe Evelyn J	Potsdam 2 407402	11,600	COUNTY TAXABLE VALUE	78,800		30,000
248 State Highway 345	X	78,800	TOWN TAXABLE VALUE	78,800		
Potsdam, NY 13676	X		SCHOOL TAXABLE VALUE	48,800		
	144x210x144x210		AG002 Ag Dist #2	.00 MT		
	FRNT 144.00 DPTH 210.00		FD034 Potsdam Fire Prot	78,800 TO M		
	EAST-0320390 NRTH-1707276					
	DEED BOOK 940 PG-00997					
	FULL MARKET VALUE	78,800				

STATE OF NEW YORK
COUNTY - St Lawrence
TOWN - Potsdam
SWIS - 407489

2 0 1 6 T E N T A T I V E A S S E S S M E N T R O L L
T A X A B L E SECTION OF THE ROLL - 1

PAGE 1297
VALUATION DATE-JUL 01, 2015
TAXABLE STATUS DATE-MAR 01, 2016

TAX MAP NUMBER SEQUENCE
UNIFORM PERCENT OF VALUE IS 100.00
UNIFORM PERCENT OF VALUE IS 100.00

TAX MAP PARCEL NUMBER	PROPERTY LOCATION & CLASS	ASSESSMENT	EXEMPTION CODE	COUNTY	TOWN	SCHOOL
CURRENT OWNERS NAME	SCHOOL DISTRICT	LAND	TAX DESCRIPTION	TAXABLE VALUE		
CURRENT OWNERS ADDRESS	PARCEL SIZE/GRID COORD	TOTAL	SPECIAL DISTRICTS	ACCOUNT NO.		
***** 64.001-2-35 *****						
260 Sh 345						1-172- 8
64.001-2-35	210 1 Family Res		VET WAR CT 41121	0	9,045	9,045 0
Bigwarfe Lillian	Potsdam 2 407402	16,300	Enhanced S 41834	0	0	0 60,300
260 State Highway 345	X	60,300	COUNTY TAXABLE VALUE		51,255	
Potsdam, NY 13676	X		TOWN TAXABLE VALUE		51,255	
	X		SCHOOL TAXABLE VALUE		0	
	ACRES 1.30		AG002 Ag Dist #2		.00 MT	
	EAST-0320000 NRTH-1707514		FD034 Potsdam Fire Prot		60,300	TO M
	DEED BOOK 643 PG-00554					
	FULL MARKET VALUE	60,300				
***** 64.001-2-36.1 *****						
17 Sullivan Rd		58	PCT OF VALUE USED FOR EXEMPTION PURPOSES			1-230- 3
64.001-2-36.1	240 Rural res		VET WAR CT 41121	0	7,395	7,395 0
Lavalley Lloyd L	Potsdam 2 407402	45,000	Enhanced S 41834	0	0	0 65,300
17 Sullivan Rd	X	85,000	COUNTY TAXABLE VALUE		77,605	
Potsdam, NY 13676	X		TOWN TAXABLE VALUE		77,605	
	X		SCHOOL TAXABLE VALUE		19,700	
	ACRES 59.00		AG002 Ag Dist #2		.00 MT	
	EAST-0319914 NRTH-1708270		FD034 Potsdam Fire Prot		85,000	TO M
	DEED BOOK 1101 PG-670					
	FULL MARKET VALUE	85,000				
***** 64.001-2-36.2 *****						
306 Sh 345						
64.001-2-36.2	210 1 Family Res		Basic Star 41854	0	0	0 30,000
Jones Timothy P	Potsdam 2 407402	19,000	COUNTY TAXABLE VALUE		265,000	
Jones Verena P	2014sp268000	265,000	TOWN TAXABLE VALUE		265,000	
306 State Highway 345	ACRES 4.00 BANK8888830		SCHOOL TAXABLE VALUE		235,000	
Potsdam, NY 13676	EAST-0319329 NRTH-1708249		AG002 Ag Dist #2		.00 MT	
	DEED BOOK 2014 PG-7601		FD034 Potsdam Fire Prot		265,000	TO M
	FULL MARKET VALUE	265,000				
***** 64.001-2-37 *****						
Sh 345						1-216-11.1
64.001-2-37	314 Rural vac<10		COUNTY TAXABLE VALUE		8,300	
Ockrin Gabriel	Potsdam 2 407402	8,300	TOWN TAXABLE VALUE		8,300	
Ockrin Renee	2009sp3000	8,300	SCHOOL TAXABLE VALUE		8,300	
28 Sullivan Rd	X		FD034 Potsdam Fire Prot		8,300	TO M
Potsdam, NY 13676	X					
	ACRES 6.30					
	EAST-0320671 NRTH-1707384					
	DEED BOOK 2009 PG-16734					
	FULL MARKET VALUE	8,300				

STATE OF NEW YORK
 COUNTY - St Lawrence
 TOWN - Potsdam
 SWIS - 407489

2 0 1 6 T E N T A T I V E A S S E S S M E N T R O L L
 T A X A B L E SECTION OF THE ROLL - 1

PAGE 1298
 VALUATION DATE-JUL 01, 2015
 TAXABLE STATUS DATE-MAR 01, 2016

TAX MAP NUMBER SEQUENCE
 UNIFORM PERCENT OF VALUE IS 100.00
 UNIFORM PERCENT OF VALUE IS 100.00

TAX MAP PARCEL NUMBER	PROPERTY LOCATION & CLASS	ASSESSMENT	EXEMPTION CODE-----	COUNTY-----	TOWN-----	SCHOOL
CURRENT OWNERS NAME	SCHOOL DISTRICT	LAND	TAX DESCRIPTION	TAXABLE VALUE		
CURRENT OWNERS ADDRESS	PARCEL SIZE/GRID COORD	TOTAL	SPECIAL DISTRICTS			ACCOUNT NO.

64.001-2-38	Sullivan Rd 312 Vac w/imprv		COUNTY TAXABLE VALUE	14,600		
Shutts Betsy J	Potsdam 2 407402	10,700	TOWN TAXABLE VALUE	14,600		
Shutts Stephen J	97sp8800	14,600	SCHOOL TAXABLE VALUE	14,600		
PO Box 890	ACRES 2.00 BANK8888830		FD034 Potsdam Fire Prot		14,600 TO M	
Potsdam, NY 13676	EAST-0320288 NRTH-1707559					
	DEED BOOK 2011 PG-19593					
	FULL MARKET VALUE	14,600				

64.001-2-39.2	139 SH 345 210 1 Family Res		Basic Star 41854	0	0	30,000
Adle Tracy L	Potsdam 2 407402	19,600	COUNTY TAXABLE VALUE	186,800		
Adle Jason A	ACRES 4.60	186,800	TOWN TAXABLE VALUE	186,800		
PO Box 132	EAST-0322142 NRTH-1705755		SCHOOL TAXABLE VALUE	156,800		
Potsdam, NY 13676	DEED BOOK 2004 PG-5863		FD034 Potsdam Fire Prot		186,800 TO M	
	FULL MARKET VALUE	186,800				

64.001-2-39.11	119 Sh 345 312 Vac w/imprv		COUNTY TAXABLE VALUE	55,400		1-207- 7. 1
Grant Fay C III	Potsdam 2 407402	40,400	TOWN TAXABLE VALUE	55,400		
Adle Tracy	x	55,400	SCHOOL TAXABLE VALUE	55,400		
PO Box 132	X		FD034 Potsdam Fire Prot		55,400 TO M	
Potsdam, NY 13676	X					
	ACRES 58.80					
	EAST-0322648 NRTH-1704946					
	DEED BOOK 2002 PG-19495					
	FULL MARKET VALUE	55,400				

64.001-2-40.11	River Rd 322 Rural vac>10		COUNTY TAXABLE VALUE	55,500		1-239- 5. 1
McKenna Kevin T	Potsdam 2 407402	55,000	TOWN TAXABLE VALUE	55,500		
Schumacker Ellen J	X	55,500	SCHOOL TAXABLE VALUE	55,500		
13 E Ave	X		AG002 Ag Dist #2		.00 MT	
Wayland, NY 14572	X		FD034 Potsdam Fire Prot		55,500 TO M	
	ACRES 107.70					
	EAST-0321992 NRTH-1711384					
	DEED BOOK 2016 PG-1717					
	FULL MARKET VALUE	55,500				

64.001-2-40.12	417 River Rd 210 1 Family Res		Basic Star 41854	0	0	30,000
Bovay Robin	Potsdam 2 407402	16,500	COUNTY TAXABLE VALUE	138,000		
Bovay Eydie	2008sp16000	138,000	TOWN TAXABLE VALUE	138,000		
3 Berkley Dr	ACRES 1.50 BANK8888869		SCHOOL TAXABLE VALUE	108,000		
Potsdam, NY 13676	EAST-0322974 NRTH-1711684		AG002 Ag Dist #2		.00 MT	
	DEED BOOK 2008 PG-12442		FD034 Potsdam Fire Prot		138,000 TO M	
	FULL MARKET VALUE	138,000				

STATE OF NEW YORK
COUNTY - St Lawrence
TOWN - Potsdam
SWIS - 407489

2 0 1 6 T E N T A T I V E A S S E S S M E N T R O L L
T A X A B L E SECTION OF THE ROLL - 1

PAGE 1299
VALUATION DATE-JUL 01, 2015
TAXABLE STATUS DATE-MAR 01, 2016

TAX MAP NUMBER SEQUENCE
UNIFORM PERCENT OF VALUE IS 100.00
UNIFORM PERCENT OF VALUE IS 100.00

TAX MAP PARCEL NUMBER	PROPERTY LOCATION & CLASS	ASSESSMENT	EXEMPTION CODE	COUNTY	TOWN	SCHOOL
CURRENT OWNERS NAME	SCHOOL DISTRICT	LAND	TAX DESCRIPTION	TAXABLE VALUE		
CURRENT OWNERS ADDRESS	PARCEL SIZE/GRID COORD	TOTAL	SPECIAL DISTRICTS	ACCOUNT NO.		
***** 64.001-2-41 *****						
401 River Rd						
64.001-2-41	210 1 Family Res		Basic Star 41854	0	0	0 30,000
Herman Linda	Potsdam 2 407402	16,400	COUNTY TAXABLE VALUE		255,000	
Kelly Suzanne	99sp14500	255,000	TOWN TAXABLE VALUE		255,000	
401 River Rd	2004sp193000<		SCHOOL TAXABLE VALUE		225,000	
Potsdam, NY 13676	ACRES 1.40 BANK8888830		AG002 Ag Dist #2		.00 MT	
	EAST-0322884 NRTH-1710992		FD034 Potsdam Fire Prot		255,000 TO M	
	DEED BOOK 2004 PG-12032					
	FULL MARKET VALUE	255,000				
***** 64.001-2-42 *****						
402 River Rd						
64.001-2-42	210 1 Family Res - WTRFNT		Basic Star 41854	0	0	0 30,000
Zhang Zhenjun	Potsdam 2 407402	22,100	COUNTY TAXABLE VALUE		162,200	
Zhang Zibin	2002sp20000	162,200	TOWN TAXABLE VALUE		162,200	
402 River Rd	2007sp150000		SCHOOL TAXABLE VALUE		132,200	
Potsdam, NY 13676	ACRES 3.10 BANK8888830		AG002 Ag Dist #2		.00 MT	
	EAST-0323183 NRTH-1711016		FD034 Potsdam Fire Prot		162,200 TO M	
	DEED BOOK 2014 PG-13578					
	FULL MARKET VALUE	162,200				
***** 64.001-2-43 *****						
395 River Rd						
64.001-2-43	210 1 Family Res		Enhanced S 41834	0	0	0 65,300
Edney Wayne	Potsdam 2 407402	17,600	COUNTY TAXABLE VALUE		141,800	
Edney Michelle	x	141,800	TOWN TAXABLE VALUE		141,800	
395 River Rd	x		SCHOOL TAXABLE VALUE		76,500	
Potsdam, NY 13676	2008sp18000		AG002 Ag Dist #2		.00 MT	
	ACRES 2.60		FD034 Potsdam Fire Prot		141,800 TO M	
	EAST-0322757 NRTH-1710737					
	DEED BOOK 2008 PG-5647					
	FULL MARKET VALUE	141,800				
***** 64.001-2-44 *****						
Off River Rd						
64.001-2-44	314 Rural vac<10		COUNTY TAXABLE VALUE		500	
Herman Linda	Potsdam 2 407402	500	TOWN TAXABLE VALUE		500	
Kelly Suzanne	00sp5000	500	SCHOOL TAXABLE VALUE		500	
401 River Rd	FRNT 250.00 DPTH 87.00		AG002 Ag Dist #2		.00 MT	
Potsdam, NY 13676	BANK8888830		FD034 Potsdam Fire Prot		500 TO M	
	EAST-0322702 NRTH-1711028					
	DEED BOOK 2004 PG-12032					
	FULL MARKET VALUE	500				

STATE OF NEW YORK
 COUNTY - St Lawrence
 TOWN - Potsdam
 SWIS - 407489

2 0 1 6 T E N T A T I V E A S S E S S M E N T R O L L
 T A X A B L E SECTION OF THE ROLL - 1

PAGE 1300
 VALUATION DATE-JUL 01, 2015
 TAXABLE STATUS DATE-MAR 01, 2016

TAX MAP NUMBER SEQUENCE
 UNIFORM PERCENT OF VALUE IS 100.00
 UNIFORM PERCENT OF VALUE IS 100.00

TAX MAP PARCEL NUMBER	PROPERTY LOCATION & CLASS	ASSESSMENT	EXEMPTION CODE	COUNTY	TOWN	SCHOOL
CURRENT OWNERS NAME	SCHOOL DISTRICT	LAND	TAX DESCRIPTION	TAXABLE VALUE		
CURRENT OWNERS ADDRESS	PARCEL SIZE/GRID COORD	TOTAL	SPECIAL DISTRICTS			ACCOUNT NO.

64.001-2-45	Off River Rd			64.001-2-45		*****
Brusso Matthew	314 Rural vac<10		COUNTY TAXABLE VALUE	600		
405 River Rd	Potsdam 2 407402	600	TOWN TAXABLE VALUE	600		
Potsdam, NY 13676	00sp5000	600	SCHOOL TAXABLE VALUE	600		
	FRNT 260.00 DPTH 100.00		AG002 Ag Dist #2	.00 MT		
	ACRES 0.60		FD034 Potsdam Fire Prot	600 TO M		
	EAST-0322770 NRTH-1711252					
	DEED BOOK 2000 PG-5680					
	FULL MARKET VALUE	600				

64.001-3-1	283 River Rd			64.001-3-1		*****
Pickard Robert H	311 Res vac land		COUNTY TAXABLE VALUE	3,500		1-223-15
Pickard Sharon J	Potsdam 2 407402	3,500	TOWN TAXABLE VALUE	3,500		
273 River Rd	X	3,500	SCHOOL TAXABLE VALUE	3,500		
Potsdam, NY 13676	X		AG002 Ag Dist #2	.00 MT		
	X		FD034 Potsdam Fire Prot	3,500 TO M		
	FRNT 175.00 DPTH 138.00					
	EAST-0323494 NRTH-1708442					
	DEED BOOK 2013 PG-19377					
	FULL MARKET VALUE	3,500				

64.001-3-2	240 River Rd			64.001-3-2		*****
Crary William N Sr	210 1 Family Res - WTRFNT		Basic Star 41854	0	0	1-255-4
Sheldon Miki L	Potsdam 2 407402	28,000	COUNTY TAXABLE VALUE	204,800	0	30,000
240 River Rd	Ref-1039/327,334,339	204,800	TOWN TAXABLE VALUE	204,800		
Potsdam, NY 13676	1039/344		SCHOOL TAXABLE VALUE	174,800		
	95sp8000		FD034 Potsdam Fire Prot	204,800 TO M		
	ACRES 9.00					
	EAST-0324162 NRTH-1708357					
	DEED BOOK 2004 PG-9518					
	FULL MARKET VALUE	204,800				

64.001-3-3	273 River Rd			64.001-3-3		*****
Pickard Robert H	210 1 Family Res		Basic Star 41854	0	0	30,000
Pickard Sharon	Potsdam 2 407402	19,800	COUNTY TAXABLE VALUE	235,000	0	
273 River Rd	ACRES 4.80	235,000	TOWN TAXABLE VALUE	235,000		
Potsdam, NY 13676	EAST-0323616 NRTH-1708172		SCHOOL TAXABLE VALUE	205,000		
	DEED BOOK 2012 PG-11429		FD034 Potsdam Fire Prot	235,000 TO M		
	FULL MARKET VALUE	235,000				

64.001-4-1.11	Smith Rd			64.001-4-1.11		*****
Warburton William Jr	323 Vacant rural		COUNTY TAXABLE VALUE	88,000		1-170-10. 2
Warburton Mary Elizabeth	Potsdam 2 407402	88,000	TOWN TAXABLE VALUE	88,000		
130 Smith Rd	X	88,000	SCHOOL TAXABLE VALUE	88,000		
Potsdam, NY 13676	87sp21000		AG002 Ag Dist #2	.00 MT		
	X		FD034 Potsdam Fire Prot	88,000 TO M		
	ACRES 145.00					
	EAST-0316952 NRTH-1706092					
	DEED BOOK 2003 PG-1091					
	FULL MARKET VALUE	88,000				



STATE OF NEW YORK
 COUNTY - St Lawrence
 TOWN - Potsdam
 SWIS - 407489

2 0 1 6 T E N T A T I V E A S S E S S M E N T R O L L
 T A X A B L E SECTION OF THE ROLL - 1

PAGE 1301
 VALUATION DATE-JUL 01, 2015
 TAXABLE STATUS DATE-MAR 01, 2016

TAX MAP NUMBER SEQUENCE
 UNIFORM PERCENT OF VALUE IS 100.00
 UNIFORM PERCENT OF VALUE IS 100.00

TAX MAP PARCEL NUMBER	PROPERTY LOCATION & CLASS	ASSESSMENT	EXEMPTION CODE	COUNTY	TOWN	SCHOOL
CURRENT OWNERS NAME	SCHOOL DISTRICT	LAND	TAX DESCRIPTION	TAXABLE VALUE		
CURRENT OWNERS ADDRESS	PARCEL SIZE/GRID COORD	TOTAL	SPECIAL DISTRICTS	ACCOUNT NO.		
***** 64.001-4-2 *****						
64.001-4-2	130 Smith Rd					1-170-10.1
Warburton William Jr	240 Rural res		VET COM CT 41131	0	20,000	0
Warburton Mary Elizabeth	Potsdam 2 407402	28,000	Basic Star 41854	0	0	30,000
130 Smith Rd	2003sp195000	168,500	COUNTY TAXABLE VALUE		148,500	
Potsdam, NY 13676	87sp35500		TOWN TAXABLE VALUE		148,500	
	X		SCHOOL TAXABLE VALUE		138,500	
	ACRES 15.00		AG002 Ag Dist #2		.00 MT	
	EAST-0317662 NRTH-1705568		FD034 Potsdam Fire Prot		168,500 TO M	
	DEED BOOK 2003 PG-1091					
	FULL MARKET VALUE	168,500				
***** 64.001-4-3 *****						
64.001-4-3	114B Smith Rd					
Ross George H	210 1 Family Res		COUNTY TAXABLE VALUE		76,100	
119 Packwood Rd	Potsdam 2 407402	16,500	TOWN TAXABLE VALUE		76,100	
Geneva, NY 14456	X	76,100	SCHOOL TAXABLE VALUE		76,100	
	X		AG002 Ag Dist #2		.00 MT	
	X		FD034 Potsdam Fire Prot		76,100 TO M	
	ACRES 1.54 BANK8888869					
	EAST-0317878 NRTH-1706022					
	DEED BOOK 2006 PG-18511					
	FULL MARKET VALUE	76,100				
***** 64.001-4-4 *****						
64.001-4-4	114A Smith Rd					
Ross George	210 1 Family Res		COUNTY TAXABLE VALUE		29,900	
119 Packwood Rd	Potsdam 2 407402	16,500	TOWN TAXABLE VALUE		29,900	
Geneva, NY 14456	2005sp7000	29,900	SCHOOL TAXABLE VALUE		29,900	
	X		AG002 Ag Dist #2		.00 MT	
	X		FD034 Potsdam Fire Prot		29,900 TO M	
	ACRES 1.54 BANK8888869					
	EAST-0318117 NRTH-1705632					
	DEED BOOK 2005 PG-11122					
	FULL MARKET VALUE	29,900				

STATE OF NEW YORK
 COUNTY - St Lawrence
 TOWN - Potsdam
 SWIS - 407489

2 0 1 6 T E N T A T I V E A S S E S S M E N T R O L L
 T A X A B L E S E C T I O N O F T H E R O L L - 1
 M A P S E C T I O N - 064
 S U B - S E C T I O N - 001
 U N I F O R M P E R C E N T O F V A L U E I S 100.00

PAGE 1302
 VALUATION DATE-JUL 01, 2015
 TAXABLE STATUS DATE-MAR 01, 2016
 RPS150/V04/L015
 CURRENT DATE 5/02/2016

*** S P E C I A L D I S T R I C T S U M M A R Y ***

CODE	DISTRICT NAME	TOTAL PARCELS	EXTENSION TYPE	EXTENSION VALUE	AD VALOREM VALUE	EXEMPT AMOUNT	TAXABLE VALUE
AG002	Ag Dist #2		70 MOVTAX				
FD034	Potsdam Fire P	96	TOTAL M		9731,200	56,343	9674,857

*** S C H O O L D I S T R I C T S U M M A R Y ***

CODE	DISTRICT NAME	TOTAL PARCELS	ASSESSED LAND	ASSESSED TOTAL	EXEMPT AMOUNT	TOTAL TAXABLE	STAR AMOUNT	STAR TAXABLE
407402	Potsdam 2	96	2516,300	9731,200	97,225	9633,975	2283,618	7350,357
	S U B - T O T A L	96	2516,300	9731,200	97,225	9633,975	2283,618	7350,357
	T O T A L	96	2516,300	9731,200	97,225	9633,975	2283,618	7350,357

*** S Y S T E M C O D E S S U M M A R Y ***

NO SYSTEM EXEMPTIONS AT THIS LEVEL

*** E X E M P T I O N S U M M A R Y ***

CODE	DESCRIPTION	TOTAL PARCELS	COUNTY	TOWN	SCHOOL
41121	VET WAR CT	7	76,169	76,169	
41131	VET COM CT	7	121,525	121,525	
41141	VET DIS CT	3	47,265	47,265	
41161	CW_15_VET/	1	12,000	12,000	
41720	Ag Distric	3	53,343	53,343	53,343
41800	Aged - All	1	14,477	14,477	14,477
41803	Aged - Tow	1		29,150	
41805	Aged - Co	1	20,405		20,405
41834	Enhanced S	16			924,618
41854	Basic Star	45			1348,000
41864	STARB MH	1			11,000
41932	Dis & Lim	1	15,760		
41933	Dis & Lim	1		39,400	

STATE OF NEW YORK
 COUNTY - St Lawrence
 TOWN - Potsdam
 SWIS - 407489

2 0 1 6 T E N T A T I V E A S S E S S M E N T R O L L
 T A X A B L E SECTION OF THE ROLL - 1
 M A P S E C T I O N - 064
 S U B - S E C T I O N - 001
 UNIFORM PERCENT OF VALUE IS 100.00

PAGE 1303
 VALUATION DATE-JUL 01, 2015
 TAXABLE STATUS DATE-MAR 01, 2016
 RPS150/V04/L015
 CURRENT DATE 5/02/2016

*** E X E M P T I O N S U M M A R Y ***

CODE	DESCRIPTION	TOTAL PARCELS	COUNTY	TOWN	SCHOOL
42100	Silo	1	3,000	3,000	3,000
49500	Solar Ener	1	6,000	6,000	6,000
	T O T A L	90	369,944	402,329	2380,843

*** G R A N D T O T A L S ***

ROLL SEC	DESCRIPTION	TOTAL PARCELS	ASSESSED LAND	ASSESSED TOTAL	TAXABLE COUNTY	TAXABLE TOWN	TAXABLE SCHOOL	STAR TAXABLE
1	TAXABLE	96	2516,300	9731,200	9361,256	9328,871	9633,975	7350,357

STATE OF NEW YORK
COUNTY - St Lawrence
TOWN - Potsdam
SWIS - 407489

2 0 1 6 T E N T A T I V E A S S E S S M E N T R O L L
T A X A B L E SECTION OF THE ROLL - 1

PAGE 1304
VALUATION DATE-JUL 01, 2015
TAXABLE STATUS DATE-MAR 01, 2016

TAX MAP NUMBER SEQUENCE
UNIFORM PERCENT OF VALUE IS 100.00
UNIFORM PERCENT OF VALUE IS 100.00

TAX MAP PARCEL NUMBER	PROPERTY LOCATION & CLASS	ASSESSMENT	EXEMPTION CODE	COUNTY	TOWN	SCHOOL
CURRENT OWNERS NAME	SCHOOL DISTRICT	LAND	TAX DESCRIPTION	TAXABLE VALUE		
CURRENT OWNERS ADDRESS	PARCEL SIZE/GRID COORD	TOTAL	SPECIAL DISTRICTS	ACCOUNT NO.		
***** 64.002-2-2 *****						
64.002-2-2	172 River Rd					1-239- 6
Hauerstock David A	210 1 Family Res - WTRFNT		Basic Star 41854	0	0	30,000
Wexler Suzanne	Potsdam 2 407402	25,000	COUNTY TAXABLE VALUE	295,000		
172 River Rd	150' WF	295,000	TOWN TAXABLE VALUE	295,000		
Potsdam, NY 13676	2011sp300,000		SCHOOL TAXABLE VALUE	265,000		
	X		FD034 Potsdam Fire Prot	295,000 TO M		
	ACRES 2.30 BANK8888830					
	EAST-0326176 NRTH-1707946					
	DEED BOOK 2012 PG-5960					
	FULL MARKET VALUE	295,000				
***** 64.002-2-4 *****						
64.002-2-4	122 River Rd					1-208-11
Goolden Mary	210 1 Family Res		VET WAR CT 41121	0	12,000	0
122 River Rd	Potsdam 2 407402	9,800	Aged - All 41800	0	40,450	46,450
Potsdam, NY 13676	X	92,900	Enhanced S 41834	0	0	46,450
	X		COUNTY TAXABLE VALUE	40,450		
	FRNT 130.00 DPTH 167.00		TOWN TAXABLE VALUE	40,450		
	EAST-0326392 NRTH-1706605		SCHOOL TAXABLE VALUE	0		
	DEED BOOK 668 PG-00224		FD034 Potsdam Fire Prot	92,900 TO M		
	FULL MARKET VALUE	92,900				
***** 64.002-2-5 *****						
64.002-2-5	100 River Rd					1-180-11. 1
Emerson James	210 1 Family Res - WTRFNT		VET COM CT 41131	0	20,000	0
Emerson Donna	Potsdam 2 407402	21,700	Enhanced S 41834	0	0	65,300
100 River Rd	150' WF	99,800	COUNTY TAXABLE VALUE	79,800		
Potsdam, NY 13676-4116	X		TOWN TAXABLE VALUE	79,800		
	84sp5500vac		SCHOOL TAXABLE VALUE	34,500		
	ACRES 2.66		FD034 Potsdam Fire Prot	99,800 TO M		
	EAST-0326782 NRTH-1706173					
	DEED BOOK 983 PG-00890					
	FULL MARKET VALUE	99,800				
***** 64.002-2-6 *****						
64.002-2-6	84 River Rd					1-180-11. 2
Miller Lane E	210 1 Family Res - WTRFNT		Basic Star 41854	0	0	30,000
Miller Julie W	Potsdam 2 407402	22,500	COUNTY TAXABLE VALUE	180,000		
84 River Rd	sp190000<08/03	180,000	TOWN TAXABLE VALUE	180,000		
Potsdam, NY 13676	0977sp40000		SCHOOL TAXABLE VALUE	150,000		
	150' WF		FD034 Potsdam Fire Prot	180,000 TO M		
	ACRES 3.45					
	EAST-0326869 NRTH-1706000					
	DEED BOOK 2003 PG-15409					
	FULL MARKET VALUE	180,000				

STATE OF NEW YORK
COUNTY - St Lawrence
TOWN - Potsdam
SWIS - 407489

2 0 1 6 T E N T A T I V E A S S E S S M E N T R O L L
T A X A B L E SECTION OF THE ROLL - 1

PAGE 1305
VALUATION DATE-JUL 01, 2015
TAXABLE STATUS DATE-MAR 01, 2016

TAX MAP NUMBER SEQUENCE
UNIFORM PERCENT OF VALUE IS 100.00
UNIFORM PERCENT OF VALUE IS 100.00

TAX MAP PARCEL NUMBER	PROPERTY LOCATION & CLASS	ASSESSMENT	EXEMPTION CODE	COUNTY	TOWN	SCHOOL
CURRENT OWNERS NAME	SCHOOL DISTRICT	LAND	TAX DESCRIPTION	TAXABLE VALUE		
CURRENT OWNERS ADDRESS	PARCEL SIZE/GRID COORD	TOTAL	SPECIAL DISTRICTS	ACCOUNT NO.		

64.002-2-7	101 River Rd			64.002-2-7		1-235- 7
Martin Leon Jr	240 Rural res		Basic Star 41854	0	0	30,000
Martin Paula	Potsdam 2 407402	32,400	COUNTY TAXABLE VALUE	120,200		
101 River Rd	X	120,200	TOWN TAXABLE VALUE	120,200		
Potsdam, NY 13676	X		SCHOOL TAXABLE VALUE	90,200		
	X		AG002 Ag Dist #2	.00 MT		
	ACRES 23.80		FD034 Potsdam Fire Prot	120,200 TO M		
	EAST-0325959 NRTH-1705978					
	DEED BOOK 817 PG-00128					
	FULL MARKET VALUE	120,200				

64.002-2-8.1	235 River Rd			64.002-2-8.1		1-255- 4
Palmer Martha Pickard V	240 Rural res		Basic Star 41854	0	0	30,000
Palmer Ted A	Potsdam 2 407402	88,000	COUNTY TAXABLE VALUE	195,300		
235 River Rd	2013sp200,000	195,300	TOWN TAXABLE VALUE	195,300		
Potsdam, NY 13676	X		SCHOOL TAXABLE VALUE	165,300		
	X		AG002 Ag Dist #2	.00 MT		
	ACRES 111.20		FD034 Potsdam Fire Prot	195,300 TO M		
	EAST-0325168 NRTH-1707161					
	DEED BOOK 2013 PG-10791					
	FULL MARKET VALUE	195,300				

64.002-2-13	River Rd			64.002-2-13		1-217- 1
Smith Gary	314 Rural vac<10 - WTRFNT		COUNTY TAXABLE VALUE	30,800		
2910 Pearl St Rd	Potsdam 2 407402	30,800	TOWN TAXABLE VALUE	30,800		
Batavia, NY 14020-9530	150' WF	30,800	SCHOOL TAXABLE VALUE	30,800		
	89sp15000 Ref:1044/706		FD034 Potsdam Fire Prot	30,800 TO M		
	X					
	ACRES 3.50					
	EAST-0326739 NRTH-1706368					
	DEED BOOK 1037 PG-00975					
	FULL MARKET VALUE	30,800				

64.002-2-14	River Rd			64.002-2-14		1-217-1.1
Smith Gary	314 Rural vac<10 - WTRFNT		COUNTY TAXABLE VALUE	30,200		
2910 Pearl St Rd	Potsdam 2 407402	30,200	TOWN TAXABLE VALUE	30,200		
Batavia, NY 14020-9530	Ref: 1044/706	30,200	SCHOOL TAXABLE VALUE	30,200		
	150' WF		FD034 Potsdam Fire Prot	30,200 TO M		
	X					
	ACRES 3.20					
	EAST-0326696 NRTH-1706541					
	DEED BOOK 1037 PG-00983					
	FULL MARKET VALUE	30,200				

STATE OF NEW YORK
COUNTY - St Lawrence
TOWN - Potsdam
SWIS - 407489

2 0 1 6 T E N T A T I V E A S S E S S M E N T R O L L
T A X A B L E SECTION OF THE ROLL - 1

PAGE 1306
VALUATION DATE-JUL 01, 2015
TAXABLE STATUS DATE-MAR 01, 2016

TAX MAP NUMBER SEQUENCE
UNIFORM PERCENT OF VALUE IS 100.00
UNIFORM PERCENT OF VALUE IS 100.00

TAX MAP PARCEL NUMBER	PROPERTY LOCATION & CLASS	ASSESSMENT	EXEMPTION CODE	COUNTY	TOWN	SCHOOL
CURRENT OWNERS NAME	SCHOOL DISTRICT	LAND	TAX DESCRIPTION	TAXABLE VALUE		
CURRENT OWNERS ADDRESS	PARCEL SIZE/GRID COORD	TOTAL	SPECIAL DISTRICTS	ACCOUNT NO.		

64.002-2-15	River Rd 314 Rural vac<10 - WTRFNT		COUNTY TAXABLE VALUE	35,000		
Rozonkiewicz Frank J	Potsdam 2 407402	35,000	TOWN TAXABLE VALUE	35,000		
Rozonkiewicz Stacy A	Ref 1044-706	35,000	SCHOOL TAXABLE VALUE	35,000		
117 Brick Rd	2011sp51500		FD034 Potsdam Fire Prot	35,000	TO M	
Lexington, SC 29073	2007sp35000 /150'WF					
	ACRES 3.20 BANK8888869					
	EAST-0326631 NRTH-1706757					
	DEED BOOK 2011 PG-5437					
	FULL MARKET VALUE	35,000				

64.002-2-16	130 River Rd 210 1 Family Res - WTRFNT		Basic Star 41854	0	0	30,000
Lucht David	Potsdam 2 407402	22,400	COUNTY TAXABLE VALUE	280,000		
Lucht Nelida	Ref: 1044-706	280,000	TOWN TAXABLE VALUE	280,000		
130 River Rd	2013sp283000		SCHOOL TAXABLE VALUE	250,000		
Potsdam, NY 13676	150'WF		FD034 Potsdam Fire Prot	280,000	TO M	
	ACRES 3.40 BANK8888209					
	EAST-0326609 NRTH-1706930					
	DEED BOOK 2013 PG-13603					
	FULL MARKET VALUE	280,000				

64.002-2-17	River Rd 314 Rural vac<10 - WTRFNT		COUNTY TAXABLE VALUE	30,300		
O'Brien Todd M	Potsdam 2 407402	30,300	TOWN TAXABLE VALUE	30,300		
107 Market St	150'WF	30,300	SCHOOL TAXABLE VALUE	30,300		
Potsdam, NY 13676	Ref 1044-706		FD034 Potsdam Fire Prot	30,300	TO M	
	92sp10000					
	ACRES 3.30					
	EAST-0326566 NRTH-1707168					
	DEED BOOK 1065 PG-349					
	FULL MARKET VALUE	30,300				

64.002-2-18	140 River Rd 215 1 Fam Res w/ - WTRFNT		Basic Star 41854	0	0	30,000
Reasoner James A	Potsdam 2 407402	22,400	COUNTY TAXABLE VALUE	292,500		
Reasoner Beth L	2005sp20000 / 150'WF	292,500	TOWN TAXABLE VALUE	292,500		
140 River Rd	Ref 1044-706		SCHOOL TAXABLE VALUE	262,500		
Potsdam, NY 13676-3101	2002sp10000		FD034 Potsdam Fire Prot	292,500	TO M	
	ACRES 3.40 BANK8888869					
	EAST-0326501 NRTH-1707341					
	DEED BOOK 2009 PG-16928					
	FULL MARKET VALUE	292,500				

STATE OF NEW YORK
COUNTY - St Lawrence
TOWN - Potsdam
SWIS - 407489

2 0 1 6 T E N T A T I V E A S S E S S M E N T R O L L
T A X A B L E SECTION OF THE ROLL - 1

PAGE 1307
VALUATION DATE-JUL 01, 2015
TAXABLE STATUS DATE-MAR 01, 2016

TAX MAP NUMBER SEQUENCE
UNIFORM PERCENT OF VALUE IS 100.00
UNIFORM PERCENT OF VALUE IS 100.00

TAX MAP PARCEL NUMBER	PROPERTY LOCATION & CLASS	ASSESSMENT	EXEMPTION CODE	COUNTY	TOWN	SCHOOL
CURRENT OWNERS NAME	SCHOOL DISTRICT	LAND	TAX DESCRIPTION	TAXABLE VALUE		
CURRENT OWNERS ADDRESS	PARCEL SIZE/GRID COORD	TOTAL	SPECIAL DISTRICTS	ACCOUNT NO.		

64.002-2-19	River Rd 314 Rural vac<10 - WTRFNT		COUNTY TAXABLE VALUE	34,100		
Dowler Derek L	Potsdam 2 407402	34,100	TOWN TAXABLE VALUE	34,100		
Dowler Kerry M	Ref 1044-706	34,100	SCHOOL TAXABLE VALUE	34,100		
PSC 45	89sp18000		FD034 Potsdam Fire Prot	34,100	TO M	
PO Box 639	150'WF					
APO, AE 09468-1105	ACRES 3.00					
	EAST-0326414 NRTH-1707514					
	DEED BOOK 2004 PG-2143					
	FULL MARKET VALUE	34,100				

64.002-2-20	168 River Rd 314 Rural vac<10 - WTRFNT		COUNTY TAXABLE VALUE	38,000		
Draper Matthew	Potsdam 2 407402	38,000	TOWN TAXABLE VALUE	38,000		
Draper Erin	Ref 1044-706	38,000	SCHOOL TAXABLE VALUE	38,000		
56 Perrin Rd	2007sp50000		FD034 Potsdam Fire Prot	38,000	TO M	
Potsdam, NY 13676	160'WF					
	ACRES 2.60					
	EAST-0326306 NRTH-1707730					
	DEED BOOK 2013 PG-19516					
	FULL MARKET VALUE	38,000				

64.002-3-1	208 Sissonville Rd 484 1 use sm bld		Ag Distric 41720	0	7,981	7,981
Sheehan James	Potsdam 2 407402	130,000	COUNTY TAXABLE VALUE		277,319	
Sheehan Michelle	X	285,300	TOWN TAXABLE VALUE		277,319	
208 Sissonville Rd	X		SCHOOL TAXABLE VALUE		277,319	
Potsdam, NY 13676-3563	X		FD034 Potsdam Fire Prot		277,319	TO M
	ACRES 137.30				7,981	EX
MAY BE SUBJECT TO PAYMENT	EAST-0327024 NRTH-1710476					
UNDER AGDIST LAW TIL 2020	DEED BOOK 1007 PG-00022					
	FULL MARKET VALUE	285,300				

64.002-3-13	Sissonville Rd 322 Rural vac>10 - WTRFNT		COUNTY TAXABLE VALUE	28,400		
Potsdam Specialty Paper Inc	Potsdam 2 407402	28,400	TOWN TAXABLE VALUE	28,400		
547A Sissonville Rd	X	28,400	SCHOOL TAXABLE VALUE	28,400		
Potsdam, NY 13676	X		FD034 Potsdam Fire Prot	28,400	TO M	
	0784sp					
	ACRES 33.30					
	EAST-0326782 NRTH-1708400					
	DEED BOOK 2008 PG-15815					
	FULL MARKET VALUE	28,400				

STATE OF NEW YORK
COUNTY - St Lawrence
TOWN - Potsdam
SWIS - 407489

2 0 1 6 T E N T A T I V E A S S E S S M E N T R O L L
T A X A B L E SECTION OF THE ROLL - 1

PAGE 1308
VALUATION DATE-JUL 01, 2015
TAXABLE STATUS DATE-MAR 01, 2016

TAX MAP NUMBER SEQUENCE
UNIFORM PERCENT OF VALUE IS 100.00
UNIFORM PERCENT OF VALUE IS 100.00

TAX MAP PARCEL NUMBER	PROPERTY LOCATION & CLASS	ASSESSMENT	EXEMPTION CODE	COUNTY	TOWN	SCHOOL
CURRENT OWNERS NAME	SCHOOL DISTRICT	LAND	TAX DESCRIPTION	TAXABLE VALUE		
CURRENT OWNERS ADDRESS	PARCEL SIZE/GRID COORD	TOTAL	SPECIAL DISTRICTS	ACCOUNT NO.		

64.002-3-14.1	Sisson Rd 322 Rural vac>10 - WTRFNT		COUNTY TAXABLE VALUE	22,100		
French Wayne	Potsdam 2 407402	22,100	TOWN TAXABLE VALUE	22,100		
French Gerri	2002/8914-Agrmt	22,100	SCHOOL TAXABLE VALUE	22,100		
2787 County Route 24	X		FD034 Potsdam Fire Prot	22,100	TO M	
Russell, NY 13684-3132	X		LT027 Sissonville Light	22,100	TO M	
	ACRES 8.10					
	EAST-0326046 NRTH-1709027					
	DEED BOOK 2014 PG-15593					
	FULL MARKET VALUE	22,100				

64.002-3-15.11	183 Sissonville Rd		Basic Star 41854	0	0	0
Washburn Brooks A	240 Rural res - WTRFNT		Solar Ener 49500	0	15,000	15,000
22 Depot St Ste 16	Potsdam 2 407402	52,400	COUNTY TAXABLE VALUE	210,800		
Potsdam, NY 13676	X	225,800	TOWN TAXABLE VALUE	210,800		
	X		SCHOOL TAXABLE VALUE	180,800		
	ACRES 33.80		FD034 Potsdam Fire Prot	225,800	TO M	
	EAST-0325138 NRTH-1709749					
	DEED BOOK 2000 PG-145					
	FULL MARKET VALUE	225,800				

64.002-3-16	209 Sissonville Rd		COUNTY TAXABLE VALUE	142,600		
Lambda PhiEpsilonAlumni As Inc	418 Inn/lodge		TOWN TAXABLE VALUE	142,600		
1385 Parish Ave	Potsdam 2 407402	40,000	SCHOOL TAXABLE VALUE	142,600		
Claymont, DE 19703	97sp27934	142,600	FD034 Potsdam Fire Prot	142,600	TO M	
	X					
	ACRES 2.20					
	EAST-0325505 NRTH-1710411					
	DEED BOOK 1108 PG-955					
	FULL MARKET VALUE	142,600				

64.002-3-18	Sissonville Rd		COUNTY TAXABLE VALUE	7,100		
Stone Bryan R	314 Rural vac<10		TOWN TAXABLE VALUE	7,100		
592 Selleck Rd	Potsdam 2 407402	7,100	SCHOOL TAXABLE VALUE	7,100		
Canton, NY 13617	X	7,100	FD034 Potsdam Fire Prot	7,100	TO M	
	X					
	ACRES 6.20					
	EAST-0327770 NRTH-1709329					
	DEED BOOK 2008 PG-7735					
	FULL MARKET VALUE	7,100				

STATE OF NEW YORK
COUNTY - St Lawrence
TOWN - Potsdam
SWIS - 407489

2 0 1 6 T E N T A T I V E A S S E S S M E N T R O L L
T A X A B L E SECTION OF THE ROLL - 1

PAGE 1309
VALUATION DATE-JUL 01, 2015
TAXABLE STATUS DATE-MAR 01, 2016

TAX MAP NUMBER SEQUENCE
UNIFORM PERCENT OF VALUE IS 100.00
UNIFORM PERCENT OF VALUE IS 100.00

TAX MAP PARCEL NUMBER	PROPERTY LOCATION & CLASS	ASSESSMENT	EXEMPTION CODE	COUNTY	TOWN	SCHOOL
CURRENT OWNERS NAME	SCHOOL DISTRICT	LAND	TAX DESCRIPTION	TAXABLE VALUE		
CURRENT OWNERS ADDRESS	PARCEL SIZE/GRID COORD	TOTAL	SPECIAL DISTRICTS	ACCOUNT NO.		

64.002-4-1.211	6691 Sh 56			64.002-4-1.211	*****	*****
Blevins Paul M	431 Auto dealer		COUNTY TAXABLE VALUE			1-173-11.2
Blevins Duane F	Potsdam 2 407402	90,000	TOWN TAXABLE VALUE			
PO Box 933	Ref 2004/22220	273,600	SCHOOL TAXABLE VALUE			
Potsdam, NY 13676	Re1033/230		FD034 Potsdam Fire Prot			
	89sp7500					
	ACRES 2.70					
	EAST-0329647 NRTH-1711755					
	DEED BOOK 1033 PG-00219					
	FULL MARKET VALUE	273,600				

64.002-4-3.1	6698 Sh 56			64.002-4-3.1	*****	*****
St Joseph Properties	431 Auto dealer		COUNTY TAXABLE VALUE			1-203- 2
688 River Rd	Potsdam 2 407402	92,000	TOWN TAXABLE VALUE			
Norwood, NY 13668	2000sp325000	309,000	SCHOOL TAXABLE VALUE			
	Ref 1038-60		FD034 Potsdam Fire Prot			
	X					
	ACRES 1.30					
	EAST-0330030 NRTH-1711881					
	DEED BOOK 2000 PG-19162					
	FULL MARKET VALUE	309,000				

64.002-4-4.11	Sh 56			64.002-4-4.11	*****	*****
Vienneau Beverley	331 Com vac w/im		COUNTY TAXABLE VALUE			1-253- 5
PO Box 146	Potsdam 2 407402	78,000	TOWN TAXABLE VALUE			
Hannawa Falls, NY 13647-0146	ref2008/4714	80,000	SCHOOL TAXABLE VALUE			
	Re: 996-159 88Sp30000		FD034 Potsdam Fire Prot			
	X					
	ACRES 160.70					
	EAST-0331134 NRTH-1711968					
	DEED BOOK 1080 PG-724					
	FULL MARKET VALUE	80,000				

64.002-4-5.11	May Rd			64.002-4-5.11	*****	*****
Lafayette Living Trust Sidney	322 Rural vac>10		COUNTY TAXABLE VALUE			1-227-15.1
Lafayette Living Trust Linda	Potsdam 2 407402	56,200	TOWN TAXABLE VALUE			
37415 Marta Ave	X	56,200	SCHOOL TAXABLE VALUE			
Zephyrhills, FL 33542	X		FD034 Potsdam Fire Prot			
	ACRES 98.30					
	EAST-0332910 NRTH-1711081					
	DEED BOOK 1093 PG-723					
	FULL MARKET VALUE	56,200				

STATE OF NEW YORK
COUNTY - St Lawrence
TOWN - Potsdam
SWIS - 407489

2 0 1 6 T E N T A T I V E A S S E S S M E N T R O L L
T A X A B L E SECTION OF THE ROLL - 1

PAGE 1310
VALUATION DATE-JUL 01, 2015
TAXABLE STATUS DATE-MAR 01, 2016

TAX MAP NUMBER SEQUENCE
UNIFORM PERCENT OF VALUE IS 100.00
UNIFORM PERCENT OF VALUE IS 100.00

TAX MAP PARCEL NUMBER	PROPERTY LOCATION & CLASS	ASSESSMENT	EXEMPTION CODE	COUNTY	TOWN	SCHOOL
CURRENT OWNERS NAME	SCHOOL DISTRICT	LAND	TAX DESCRIPTION	TAXABLE VALUE		
CURRENT OWNERS ADDRESS	PARCEL SIZE/GRID COORD	TOTAL	SPECIAL DISTRICTS	ACCOUNT NO.		

64.002-4-6	May Rd 314 Rural vac<10			64.002-4-6	*****	*****
Halliday Kurt S	Potsdam 2 407402	9,400	COUNTY TAXABLE VALUE			1-214- 2
Halliday Carol C	X	9,400	TOWN TAXABLE VALUE			
58 May Rd	X		SCHOOL TAXABLE VALUE			
Potsdam, NY 13676	X		FD034 Potsdam Fire Prot			9,400 TO M
	ACRES 7.40					
	EAST-0331610 NRTH-1709892					
	DEED BOOK 2011 PG-11537					
	FULL MARKET VALUE	9,400				

64.002-4-7	May Rd 322 Rural vac>10			64.002-4-7	*****	*****
Halliday Kurt S	Potsdam 2 407402	12,900	COUNTY TAXABLE VALUE			1-214- 1
Halliday Carol C	X	12,900	TOWN TAXABLE VALUE			
58 May Rd	X		SCHOOL TAXABLE VALUE			
Potsdam, NY 13676	X		FD034 Potsdam Fire Prot			12,900 TO M
	ACRES 12.90					
	EAST-0331264 NRTH-1709892					
	DEED BOOK 2011 PG-11537					
	FULL MARKET VALUE	12,900				

64.002-4-8	May Rd 322 Rural vac>10			64.002-4-8	*****	*****
Halliday Kurt S	Potsdam 2 407402	15,100	COUNTY TAXABLE VALUE			1-213-15
Halliday Carol C	X	15,100	TOWN TAXABLE VALUE			
58 May Rd	X		SCHOOL TAXABLE VALUE			
Potsdam, NY 13676	X		FD034 Potsdam Fire Prot			15,100 TO M
	ACRES 13.10					
	EAST-0331177 NRTH-1709351					
	DEED BOOK 2011 PG-11537					
	FULL MARKET VALUE	15,100				

64.002-4-20	6608 Sh 56 210 1 Family Res			64.002-4-20	*****	*****
Snell James	Potsdam 2 407402	24,100	COUNTY TAXABLE VALUE			1-288-14
5689 State Highway 56	2008sp45000	55,100	TOWN TAXABLE VALUE			
Potsdam, NY 13676	X		SCHOOL TAXABLE VALUE			
	X		FD034 Potsdam Fire Prot			55,100 TO M
	ACRES 2.60					
	EAST-0330301 NRTH-1709867					
	DEED BOOK 2015 PG-16603					
	FULL MARKET VALUE	55,100				

STATE OF NEW YORK
 COUNTY - St Lawrence
 TOWN - Potsdam
 SWIS - 407489

2 0 1 6 T E N T A T I V E A S S E S S M E N T R O L L
 T A X A B L E SECTION OF THE ROLL - 1

PAGE 1311
 VALUATION DATE-JUL 01, 2015
 TAXABLE STATUS DATE-MAR 01, 2016

TAX MAP NUMBER SEQUENCE
 UNIFORM PERCENT OF VALUE IS 100.00
 UNIFORM PERCENT OF VALUE IS 100.00

TAX MAP PARCEL NUMBER	PROPERTY LOCATION & CLASS	ASSESSMENT	EXEMPTION CODE	COUNTY	TOWN	SCHOOL
CURRENT OWNERS NAME	SCHOOL DISTRICT	LAND	TAX DESCRIPTION	TAXABLE VALUE		
CURRENT OWNERS ADDRESS	PARCEL SIZE/GRID COORD	TOTAL	SPECIAL DISTRICTS	ACCOUNT NO.		

64.002-4-21.1	6624 Sh 56 220 2 Family Res Potsdam 2 407402	24,400	COUNTY TAXABLE VALUE	98,500	64.002-4-21.1	1-185- 3
Reece Larry	98sp61500	98,500	TOWN TAXABLE VALUE	98,500		
Reece Linda	X		SCHOOL TAXABLE VALUE	98,500		
PO Box 5033	X		FD034 Potsdam Fire Prot	98,500 TO M		
Potsdam, NY 13676	ACRES 2.90 EAST-0330164 NRTH-1709973 DEED BOOK 1998 PG-12380 FULL MARKET VALUE	98,500				

64.002-4-22	6632 Sh 56 449 Other Storag Potsdam 2 407402	25,000	COUNTY TAXABLE VALUE	44,300	64.002-4-22	1-275-10
Stickney Properties, Inc.	91sp17000	44,300	TOWN TAXABLE VALUE	44,300		
6638 State Highway 56	X		SCHOOL TAXABLE VALUE	44,300		
Potsdam, NY 13676	X		FD034 Potsdam Fire Prot	44,300 TO M		
	ACRES 2.00 EAST-0330126 NRTH-1710163 DEED BOOK 2005 PG-1004 FULL MARKET VALUE	44,300				

64.002-4-23	6638 Sh 56 433 Auto body Potsdam 2 407402	35,000	COUNTY TAXABLE VALUE	100,900	64.002-4-23	1-275- 9
Stickney Properties, Inc.	X	100,900	TOWN TAXABLE VALUE	100,900		
6638 State Highway 56	X		SCHOOL TAXABLE VALUE	100,900		
Potsdam, NY 13676	X		FD034 Potsdam Fire Prot	100,900 TO M		
	ACRES 2.00 EAST-0330110 NRTH-1710353 DEED BOOK 2005 PG-1004 FULL MARKET VALUE	100,900				

64.002-4-56.111	6683 Sh 56 431 Auto dealer Potsdam 2 407402	99,100	COUNTY TAXABLE VALUE	170,000	64.002-4-56.111	1-283- 9. 1
Vienneau Lloyd	Also see 1003/150	170,000	TOWN TAXABLE VALUE	170,000		
PO Box 146	X		SCHOOL TAXABLE VALUE	170,000		
Hannawa Falls, NY 13647-0146	X		FD034 Potsdam Fire Prot	170,000 TO M		
	ACRES 4.80 EAST-0329591 NRTH-1711358 DEED BOOK 883 PG-753 FULL MARKET VALUE	170,000				

STATE OF NEW YORK
COUNTY - St Lawrence
TOWN - Potsdam
SWIS - 407489

2 0 1 6 T E N T A T I V E A S S E S S M E N T R O L L
T A X A B L E SECTION OF THE ROLL - 1

PAGE 1312
VALUATION DATE-JUL 01, 2015
TAXABLE STATUS DATE-MAR 01, 2016

TAX MAP NUMBER SEQUENCE
UNIFORM PERCENT OF VALUE IS 100.00
UNIFORM PERCENT OF VALUE IS 100.00

TAX MAP PARCEL NUMBER	PROPERTY LOCATION & CLASS	ASSESSMENT	EXEMPTION CODE	COUNTY	TOWN	SCHOOL
CURRENT OWNERS NAME	SCHOOL DISTRICT	LAND	TAX DESCRIPTION	TAXABLE VALUE		
CURRENT OWNERS ADDRESS	PARCEL SIZE/GRID COORD	TOTAL	SPECIAL DISTRICTS	ACCOUNT NO.		

64.002-4-63	6625 Sh 56			64.002-4-63		*****
Laffin Marvin J	210 1 Family Res		COUNTY TAXABLE VALUE			1-230- 5
1 Somerset Rd	Potsdam 2 407402	18,200	TOWN TAXABLE VALUE			
Potsdam, NY 13676-1633	2004sp54000	56,000	SCHOOL TAXABLE VALUE			
	2006sp48000		FD034 Potsdam Fire Prot		56,000 TO M	
	2008sp33000					
	FRNT 135.00 DPTH 325.00					
	BANK8888111					
	EAST-0329684 NRTH-1710011					
	DEED BOOK 2008 PG-18776					
	FULL MARKET VALUE	56,000				

64.002-5-3.1	Regan Rd			64.002-5-3.1		*****
Bondellio Frank	323 Vacant rural		COUNTY TAXABLE VALUE			1-174- 3
Bondellio Sandra	Potsdam 2 407402	15,300	TOWN TAXABLE VALUE			
PO Box 72	X	15,300	SCHOOL TAXABLE VALUE			
Morristown, NY 13664	X		FD034 Potsdam Fire Prot		15,300 TO M	
	ACRES 8.90					
	EAST-0335161 NRTH-1711946					
	DEED BOOK 838 PG-00510					
	FULL MARKET VALUE	15,300				

64.002-5-5	150 Regan Rd			64.002-5-5		*****
Sala Tanya M	210 1 Family Res		Basic Star 41854		0	1-176-14
150 Regan Rd	Potsdam 2 407402	16,700	COUNTY TAXABLE VALUE		0	30,000
Potsdam, NY 13676	2011sp38000	44,500	TOWN TAXABLE VALUE			
	88sp20000		SCHOOL TAXABLE VALUE			
	X		FD034 Potsdam Fire Prot		44,500 TO M	
	ACRES 1.70					
	EAST-0335313 NRTH-1711341					
	DEED BOOK 2011 PG-17824					
	FULL MARKET VALUE	44,500				

64.002-5-6	Regan Rd			64.002-5-6		*****
Seth Madan	322 Rural vac>10		COUNTY TAXABLE VALUE			1-183- 9
5 Broad St	Potsdam 2 407402	28,800	TOWN TAXABLE VALUE			
Potsdam, NY 13676	X	28,800	SCHOOL TAXABLE VALUE			
	X		FD034 Potsdam Fire Prot		28,800 TO M	
	X					
	ACRES 42.60					
	EAST-0336071 NRTH-1711708					
	DEED BOOK 924 PG-00813					
	FULL MARKET VALUE	28,800				

STATE OF NEW YORK
COUNTY - St Lawrence
TOWN - Potsdam
SWIS - 407489

2 0 1 6 T E N T A T I V E A S S E S S M E N T R O L L
T A X A B L E SECTION OF THE ROLL - 1

PAGE 1313
VALUATION DATE-JUL 01, 2015
TAXABLE STATUS DATE-MAR 01, 2016

TAX MAP NUMBER SEQUENCE
UNIFORM PERCENT OF VALUE IS 100.00
UNIFORM PERCENT OF VALUE IS 100.00

TAX MAP PARCEL NUMBER	PROPERTY LOCATION & CLASS	ASSESSMENT	EXEMPTION CODE	COUNTY	TOWN	SCHOOL
CURRENT OWNERS NAME	SCHOOL DISTRICT	LAND	TAX DESCRIPTION	TAXABLE VALUE		
CURRENT OWNERS ADDRESS	PARCEL SIZE/GRID COORD	TOTAL	SPECIAL DISTRICTS	ACCOUNT NO.		
***** 64.002-5-7 *****						
120 Regan Rd						1-241-14.1
64.002-5-7	210 1 Family Res		Basic Star 41854	0	0	30,000
Snell Heather	Potsdam 2 407402	17,600	COUNTY TAXABLE VALUE		123,500	
120 Regan Rd	2005sp130000	123,500	TOWN TAXABLE VALUE		123,500	
Potsdam, NY 13676	X		SCHOOL TAXABLE VALUE		93,500	
	2010sp125000		FD034 Potsdam Fire Prot		123,500 TO M	
	ACRES 2.60 BANK8888830					
	EAST-0335789 NRTH-1710584					
	DEED BOOK 2010 PG-17458					
	FULL MARKET VALUE	123,500				
***** 64.002-5-21.112 *****						
49 Regan Rd						16,132
64.002-5-21.112	240 Rural res		Ag Distric 41720	0	16,132	16,132
Cook Adam W	Potsdam 2 407402	27,600	Basic Star 41854	0	0	30,000
Cook Rachel A	ACRES 14.20	185,000	COUNTY TAXABLE VALUE		168,868	
49 Regan Rd	EAST-0335667 NRTH-1709348		TOWN TAXABLE VALUE		168,868	
Potsdam, NY 13676	DEED BOOK 2011 PG-4412		SCHOOL TAXABLE VALUE		138,868	
	FULL MARKET VALUE	185,000	AG002 Ag Dist #2		.00 MT	
			FD034 Potsdam Fire Prot		168,868 TO M	
MAY BE SUBJECT TO PAYMENT					16,132 EX	
UNDER AGDIST LAW TIL 2020						
***** 64.002-5-22 *****						
95 Regan Rd						1-195-9
64.002-5-22	210 1 Family Res		Basic Star 41854	0	0	30,000
Moulton Kyle	Potsdam 2 407402	16,600	COUNTY TAXABLE VALUE		68,000	
95 Regan Rd	X	68,000	TOWN TAXABLE VALUE		68,000	
Potsdam, NY 13676	X		SCHOOL TAXABLE VALUE		38,000	
	X		FD034 Potsdam Fire Prot		68,000 TO M	
	FRNT 210.00 DPTH 225.00					
	BANK8888869					
	EAST-0335731 NRTH-1709970					
	DEED BOOK 2015 PG-14959					
	FULL MARKET VALUE	68,000				
***** 64.002-5-23.1 *****						
115 Regan Rd						1-195-10
64.002-5-23.1	210 1 Family Res		Basic Star 41854	0	0	30,000
Turner Peter	Potsdam 2 407402	17,000	COUNTY TAXABLE VALUE		241,000	
Turner Patricia	91sp204000<	241,000	TOWN TAXABLE VALUE		241,000	
115 Regan Rd	2002sp230000<		SCHOOL TAXABLE VALUE		211,000	
Potsdam, NY 13676	X		FD034 Potsdam Fire Prot		241,000 TO M	
	ACRES 2.00 BANK8888830					
	EAST-0335501 NRTH-1710341					
	DEED BOOK 2002 PG-9913					
	FULL MARKET VALUE	241,000				

STATE OF NEW YORK
COUNTY - St Lawrence
TOWN - Potsdam
SWIS - 407489

2 0 1 6 T E N T A T I V E A S S E S S M E N T R O L L
T A X A B L E SECTION OF THE ROLL - 1

PAGE 1314
VALUATION DATE-JUL 01, 2015
TAXABLE STATUS DATE-MAR 01, 2016

TAX MAP NUMBER SEQUENCE
UNIFORM PERCENT OF VALUE IS 100.00
UNIFORM PERCENT OF VALUE IS 100.00

TAX MAP PARCEL NUMBER	PROPERTY LOCATION & CLASS	ASSESSMENT	EXEMPTION CODE	COUNTY	TOWN	SCHOOL
CURRENT OWNERS NAME	SCHOOL DISTRICT	LAND	TAX DESCRIPTION	TAXABLE VALUE		
CURRENT OWNERS ADDRESS	PARCEL SIZE/GRID COORD	TOTAL	SPECIAL DISTRICTS	ACCOUNT NO.		

64.002-5-23.2	Regan Rd 312 Vac w/imprv			64.002-5-23.2		
Turner Peter	Potsdam 2 407402	11,900	COUNTY TAXABLE VALUE			12,700
Turner Patricia	2002sp230000<	12,700	TOWN TAXABLE VALUE			12,700
115 Regan Rd	87sp2400, 91Sp204000<		SCHOOL TAXABLE VALUE			12,700
Potsdam, NY 13676	X		FD034 Potsdam Fire Prot			12,700 TO M
	ACRES 13.70					
	EAST-0335321 NRTH-1709983					
	DEED BOOK 2002 PG-9913					
	FULL MARKET VALUE	12,700				

64.002-5-24.1	151 Regan Rd 210 1 Family Res		Basic Star 41854	64.002-5-24.1		1-281- 4
Tomalty Melvin	Potsdam 2 407402	28,100	COUNTY TAXABLE VALUE			30,000
Tomalty Sandra	X	162,800	TOWN TAXABLE VALUE			
151 Regan Rd	X		SCHOOL TAXABLE VALUE			
Potsdam, NY 13676	X		FD034 Potsdam Fire Prot			162,800 TO M
	ACRES 15.10					
	EAST-0334886 NRTH-1710802					
	DEED BOOK 867 PG-01055					
	FULL MARKET VALUE	162,800				

64.002-5-24.2	127 Regan Rd 210 1 Family Res		Basic Star 41854	64.002-5-24.2		1-281- 4
Londrville Mark	Potsdam 2 407402	17,100	COUNTY TAXABLE VALUE			30,000
Londrville Kathryn	X	157,500	TOWN TAXABLE VALUE			
127 Regan Rd	X		SCHOOL TAXABLE VALUE			
Potsdam, NY 13676	X		FD034 Potsdam Fire Prot			157,500 TO M
	ACRES 2.10					
	EAST-0335296 NRTH-1710648					
	DEED BOOK 950 PG-00148					
	FULL MARKET VALUE	157,500				

64.002-5-40.1	May Rd 105 Vac farmland		Ag Distric 41720	64.002-5-40.1		1-283-10
Adon Farms Real Estate Ptship	Potsdam 2 407402	125,000	COUNTY TAXABLE VALUE		78,243	78,243
403 State Highway 72	2008spl140000<	125,000	TOWN TAXABLE VALUE			
Potsdam, NY 13676	X		SCHOOL TAXABLE VALUE			
	X		AG002 Ag Dist #2			.00 MT
MAY BE SUBJECT TO PAYMENT	ACRES 85.60		FD034 Potsdam Fire Prot			46,757 TO M
UNDER AGDIST LAW TIL 2020	EAST-0334168 NRTH-1709433					78,243 EX
	DEED BOOK 2015 PG-16195					
	FULL MARKET VALUE	125,000				

STATE OF NEW YORK
COUNTY - St Lawrence
TOWN - Potsdam
SWIS - 407489

2 0 1 6 T E N T A T I V E A S S E S S M E N T R O L L
T A X A B L E SECTION OF THE ROLL - 1

PAGE 1315
VALUATION DATE-JUL 01, 2015
TAXABLE STATUS DATE-MAR 01, 2016

TAX MAP NUMBER SEQUENCE
UNIFORM PERCENT OF VALUE IS 100.00
UNIFORM PERCENT OF VALUE IS 100.00

TAX MAP PARCEL NUMBER	PROPERTY LOCATION & CLASS	ASSESSMENT	EXEMPTION CODE	COUNTY	TOWN	SCHOOL
CURRENT OWNERS NAME	SCHOOL DISTRICT	LAND	TAX DESCRIPTION	TAXABLE VALUE		
CURRENT OWNERS ADDRESS	PARCEL SIZE/GRID COORD	TOTAL	SPECIAL DISTRICTS	ACCOUNT NO.		

64.002-5-40.2	158 May Rd 210 1 Family Res		Enhanced S 41834	0	0	0 65,300
Burnah Lawrence	Potsdam 2 407402	23,000	COUNTY TAXABLE VALUE	155,400		
Burnah Sherry	92sp8250	155,400	TOWN TAXABLE VALUE	155,400		
PO Box 762	X		SCHOOL TAXABLE VALUE	90,100		
Potsdam, NY 13676	X		FD034 Potsdam Fire Prot	155,400 TO M		
	ACRES 1.50					
	EAST-0333297 NRTH-1709778					
	DEED BOOK 1063 PG-625					
	FULL MARKET VALUE	155,400				

64.002-5-53	90 Regan Rd 210 1 Family Res		Enhanced S 41834	0	0	1-262- 2 65,300
Hayes John	Potsdam 2 407402	15,300	COUNTY TAXABLE VALUE	131,000		
Hayes Shirley	X	131,000	TOWN TAXABLE VALUE	131,000		
90 Regan Rd	X		SCHOOL TAXABLE VALUE	65,700		
Potsdam, NY 13676	100x262x150x250		FD034 Potsdam Fire Prot	131,000 TO M		
	FRNT 100.00 DPTH 256.00					
	EAST-0336004 NRTH-1709952					
	DEED BOOK 911 PG-00359					
	FULL MARKET VALUE	131,000				

64.002-5-54	84 Regan Rd 210 1 Family Res		Basic Star 41854	0	0	1-262- 3 30,000
Jadlos John	Potsdam 2 407402	15,300	COUNTY TAXABLE VALUE	120,800		
Jadlos Marianne	X	120,800	TOWN TAXABLE VALUE	120,800		
PO Box 503	X		SCHOOL TAXABLE VALUE	90,800		
Potsdam, NY 13676	86sp46000		FD034 Potsdam Fire Prot	120,800 TO M		
	FRNT 100.00 DPTH 250.00					
	BANK8888173					
	EAST-0336024 NRTH-1709841					
	DEED BOOK 1001 PG-00158					
	FULL MARKET VALUE	120,800				

64.002-5-55	82 Regan Rd 210 1 Family Res		Basic Star 41854	0	0	1-262- 4 30,000
Sullivan Christopher J	Potsdam 2 407402	15,300	COUNTY TAXABLE VALUE	117,100		
Prosper Helen	01sp111000	117,100	TOWN TAXABLE VALUE	117,100		
82 Regan Rd	2005sp78800		SCHOOL TAXABLE VALUE	87,100		
Potsdam, NY 13676	X		FD034 Potsdam Fire Prot	117,100 TO M		
	FRNT 100.00 DPTH 250.00					
	BANK8888864					
	EAST-0336055 NRTH-1709730					
	DEED BOOK 2005 PG-14060					
	FULL MARKET VALUE	117,100				

STATE OF NEW YORK
COUNTY - St Lawrence
TOWN - Potsdam
SWIS - 407489

2 0 1 6 T E N T A T I V E A S S E S S M E N T R O L L
T A X A B L E SECTION OF THE ROLL - 1

PAGE 1316
VALUATION DATE-JUL 01, 2015
TAXABLE STATUS DATE-MAR 01, 2016

TAX MAP NUMBER SEQUENCE
UNIFORM PERCENT OF VALUE IS 100.00
UNIFORM PERCENT OF VALUE IS 100.00

TAX MAP PARCEL NUMBER	PROPERTY LOCATION & CLASS	ASSESSMENT	EXEMPTION CODE	COUNTY	TOWN	SCHOOL
CURRENT OWNERS NAME	SCHOOL DISTRICT	LAND	TAX DESCRIPTION	TAXABLE VALUE		
CURRENT OWNERS ADDRESS	PARCEL SIZE/GRID COORD	TOTAL	SPECIAL DISTRICTS	ACCOUNT NO.		

64.002-5-56	76 Regan Rd			64.002-5-56		*****
Corbett Conor P	210 1 Family Res		COUNTY TAXABLE VALUE			1-195- 8
76 Regan Rd	Potsdam 2 407402	16,100	TOWN TAXABLE VALUE			
Potsdam, NY 13676	FRNT 110.00 DPTH 250.00	121,000	SCHOOL TAXABLE VALUE			
	BANK8888830		FD034 Potsdam Fire Prot		121,000 TO M	
	EAST-0336085 NRTH-1709619					
	DEED BOOK 2015 PG-4682					
	FULL MARKET VALUE	121,000				

64.002-5-57	70 Regan Rd			64.002-5-57		*****
Todd Justin T	210 1 Family Res		Basic Star 41854			1-265- 6
Todd Melissa S	Potsdam 2 407402	23,000	COUNTY TAXABLE VALUE			
136 County Route 45	94sp3540lnv	98,000	TOWN TAXABLE VALUE			
Parishville, NY 13672	2005sp70000		SCHOOL TAXABLE VALUE			
	X		FD034 Potsdam Fire Prot		98,000 TO M	
	FRNT 200.00 DPTH 250.00					
	BANK8888830					
	EAST-0336115 NRTH-1709467					
	DEED BOOK 2014 PG-10565					
	FULL MARKET VALUE	98,000				

64.002-5-58	60 Regan Rd			64.002-5-58		*****
Charleson Samuel	210 1 Family Res		Basic Star 41854			
60 Regan Rd	Potsdam 2 407402	23,100	COUNTY TAXABLE VALUE			
Potsdam, NY 13676-3208	2013sp8000	149,400	TOWN TAXABLE VALUE			
	X		SCHOOL TAXABLE VALUE			
	X		FD034 Potsdam Fire Prot		149,400 TO M	
	FRNT 281.00 DPTH					
	ACRES 1.60					
	EAST-0336176 NRTH-1709265					
	DEED BOOK 2013 PG-4658					
	FULL MARKET VALUE	149,400				

64.002-5-59	48 Regan Rd			64.002-5-59		*****
Haught Wayne-LU) H	210 1 Family Res		VET WAR CT 41121			1-290- 5
Haught Delberta-(LU)	Potsdam 2 407402	23,000	Enhanced S 41834			
48 Regan Rd	X	88,200	COUNTY TAXABLE VALUE			
Potsdam, NY 13676	Ref:1028/845		TOWN TAXABLE VALUE			
	X		SCHOOL TAXABLE VALUE			
	ACRES 1.50		FD034 Potsdam Fire Prot		88,200 TO M	
PRIOR OWNER ON 3/01/2016	EAST-0336267 NRTH-1708992					
Haught Wayne-LU	DEED BOOK 2016 PG-43					
	FULL MARKET VALUE	88,200				

STATE OF NEW YORK
COUNTY - St Lawrence
TOWN - Potsdam
SWIS - 407489

2 0 1 6 T E N T A T I V E A S S E S S M E N T R O L L
T A X A B L E SECTION OF THE ROLL - 1

PAGE 1317
VALUATION DATE-JUL 01, 2015
TAXABLE STATUS DATE-MAR 01, 2016

TAX MAP NUMBER SEQUENCE
UNIFORM PERCENT OF VALUE IS 100.00
UNIFORM PERCENT OF VALUE IS 100.00

TAX MAP PARCEL NUMBER	PROPERTY LOCATION & CLASS	ASSESSMENT	EXEMPTION CODE	COUNTY	TOWN	SCHOOL
CURRENT OWNERS NAME	SCHOOL DISTRICT	LAND	TAX DESCRIPTION	TAXABLE VALUE		
CURRENT OWNERS ADDRESS	PARCEL SIZE/GRID COORD	TOTAL	SPECIAL DISTRICTS	ACCOUNT NO.		
***** 64.002-5-60 *****						
13 Regan Rd						1-189-1.1
64.002-5-60	120 Field crops		Ag Distric 41720	0	41,065	41,065 41,065
Cook Walter	Potsdam 2 407402	77,900	Silo 42100	0	4,000	4,000 4,000
Cook Catherine	Re: 1077/733	154,700	COUNTY TAXABLE VALUE		109,635	
9 Regan Rd	X		TOWN TAXABLE VALUE		109,635	
Potsdam, NY 13676-3208	X		SCHOOL TAXABLE VALUE		109,635	
	ACRES 81.70		AG002 Ag Dist #2		.00 MT	
MAY BE SUBJECT TO PAYMENT	EAST-0335465 NRTH-1707929		FD034 Potsdam Fire Prot		109,635	TO M
UNDER AGDIST LAW TIL 2020	DEED BOOK 1075 PG-148		45,065 EX			
	FULL MARKET VALUE	154,700				
***** 64.002-5-61 *****						
USH 11						
64.002-5-61	105 Vac farmland		Ag Distric 41720	0	6,721	6,721 6,721
Adon Farms Real Estate Ptship	Potsdam 2 407402	17,700	COUNTY TAXABLE VALUE		10,979	
403 State Highway 72	ACRES 19.70	17,700	TOWN TAXABLE VALUE		10,979	
Potsdam, NY 13676	EAST-0334638 NRTH-1707197		SCHOOL TAXABLE VALUE		10,979	
	DEED BOOK 2015 PG-16195		AG002 Ag Dist #2		.00 MT	
MAY BE SUBJECT TO PAYMENT	FULL MARKET VALUE	17,700	FD034 Potsdam Fire Prot		10,979	TO M
UNDER AGDIST LAW TIL 2020			6,721 EX			
***** 64.002-6-1 *****						
Off Ush 11						
64.002-6-1	105 Vac farmland		Ag Distric 41720	0	16,880	16,880 16,880
Terra Development Inc	Potsdam 2 407402	36,500	COUNTY TAXABLE VALUE		19,620	
208 Sissonville Rd	2008sp79164<	36,500	TOWN TAXABLE VALUE		19,620	
Potsdam, NY 13676	Ease:2009/1615		SCHOOL TAXABLE VALUE		19,620	
	x		AG002 Ag Dist #2		.00 MT	
MAY BE SUBJECT TO PAYMENT	ACRES 40.50		FD034 Potsdam Fire Prot		19,620	TO M
UNDER AGDIST LAW TIL 2020	EAST-0336314 NRTH-1704984		16,880 EX			
	DEED BOOK 2008 PG-15323					
	FULL MARKET VALUE	36,500				
***** 64.002-7-1 *****						
54 Sh 345						1-207- 7.92
64.002-7-1	210 1 Family Res		Basic Star 41854	0	0	0 30,000
Grant David L	Potsdam 2 407402	23,500	COUNTY TAXABLE VALUE		115,000	
Grant Jennifer L	05/08sp115000	115,000	TOWN TAXABLE VALUE		115,000	
54 State Highway 345	90sp55000		SCHOOL TAXABLE VALUE		85,000	
Potsdam, NY 13676	X		FD034 Potsdam Fire Prot		115,000	TO M
	ACRES 2.00 BANK8888830					
	EAST-0324528 NRTH-1704938					
	DEED BOOK 2008 PG-7605					
	FULL MARKET VALUE	115,000				

STATE OF NEW YORK
COUNTY - St Lawrence
TOWN - Potsdam
SWIS - 407489

2 0 1 6 T E N T A T I V E A S S E S S M E N T R O L L
T A X A B L E SECTION OF THE ROLL - 1

PAGE 1318
VALUATION DATE-JUL 01, 2015
TAXABLE STATUS DATE-MAR 01, 2016

TAX MAP NUMBER SEQUENCE
UNIFORM PERCENT OF VALUE IS 100.00
UNIFORM PERCENT OF VALUE IS 100.00

TAX MAP PARCEL NUMBER	PROPERTY LOCATION & CLASS	ASSESSMENT	EXEMPTION CODE	COUNTY	TOWN	SCHOOL
CURRENT OWNERS NAME	SCHOOL DISTRICT	LAND	TAX DESCRIPTION	TAXABLE VALUE		
CURRENT OWNERS ADDRESS	PARCEL SIZE/GRID COORD	TOTAL	SPECIAL DISTRICTS	ACCOUNT NO.		
***** 64.002-7-2 *****						
	47 Sh 345					
64.002-7-2	546 Oth Ind Spor		COUNTY TAXABLE VALUE			249,900
Lavalley Realty Inc	Potsdam 2 407402	60,000	TOWN TAXABLE VALUE			249,900
PO Box 550	Fitness Center	249,900	SCHOOL TAXABLE VALUE			249,900
Potsdam, NY 13676	87sp3000vac		FD034 Potsdam Fire Prot			249,900 TO M
	X					
	ACRES 3.40					
	EAST-0324380 NRTH-1704389					
	DEED BOOK 2000 PG-14431					
	FULL MARKET VALUE	249,900				

STATE OF NEW YORK
 COUNTY - St Lawrence
 TOWN - Potsdam
 SWIS - 407489

2 0 1 6 T E N T A T I V E A S S E S S M E N T R O L L
 T A X A B L E S E C T I O N O F T H E R O L L - 1
 M A P S E C T I O N - 0 6 4
 S U B - S E C T I O N - 0 0 2
 U N I F O R M P E R C E N T O F V A L U E I S 1 0 0 . 0 0

PAGE 1319
 VALUATION DATE-JUL 01, 2015
 TAXABLE STATUS DATE-MAR 01, 2016
 RPS150/V04/L015
 CURRENT DATE 5/02/2016

*** S P E C I A L D I S T R I C T S U M M A R Y ***

CODE	DISTRICT NAME	TOTAL PARCELS	EXTENSION TYPE	EXTENSION VALUE	AD VALOREM VALUE	EXEMPT AMOUNT	TAXABLE VALUE
AG002	Ag Dist #2	7	MOVTAX				
FD034	Potsdam Fire P	57	TOTAL M		6465,200	171,022	6294,178
LT027	Sissonville Li	1	TOTAL M		22,100		22,100

*** S C H O O L D I S T R I C T S U M M A R Y ***

CODE	DISTRICT NAME	TOTAL PARCELS	ASSESSED LAND	ASSESSED TOTAL	EXEMPT AMOUNT	TOTAL TAXABLE	STAR AMOUNT	STAR TAXABLE
407402	Potsdam 2	57	1993,400	6465,200	232,472	6232,728	877,650	5355,078
	S U B - T O T A L	57	1993,400	6465,200	232,472	6232,728	877,650	5355,078
	T O T A L	57	1993,400	6465,200	232,472	6232,728	877,650	5355,078

*** S Y S T E M C O D E S S U M M A R Y ***

NO SYSTEM EXEMPTIONS AT THIS LEVEL

*** E X E M P T I O N S U M M A R Y ***

CODE	DESCRIPTION	TOTAL PARCELS	COUNTY	TOWN	SCHOOL
41121	VET WAR CT	2	24,000	24,000	
41131	VET COM CT	1	20,000	20,000	
41720	Ag Distric	6	167,022	167,022	167,022
41800	Aged - All	1	40,450	40,450	46,450
41834	Enhanced S	5			307,650
41854	Basic Star	19			570,000
42100	Silo	1	4,000	4,000	4,000
49500	Solar Ener	1	15,000	15,000	15,000
	T O T A L	36	270,472	270,472	1110,122

STATE OF NEW YORK
COUNTY - St Lawrence
TOWN - Potsdam
SWIS - 407489

2 0 1 6 T E N T A T I V E A S S E S S M E N T R O L L
T A X A B L E SECTION OF THE ROLL - 1
M A P S E C T I O N - 064
S U B - S E C T I O N - 002
UNIFORM PERCENT OF VALUE IS 100.00

PAGE 1320
VALUATION DATE-JUL 01, 2015
TAXABLE STATUS DATE-MAR 01, 2016
RPS150/V04/L015
CURRENT DATE 5/02/2016

*** G R A N D T O T A L S ***

ROLL SEC	DESCRIPTION	TOTAL PARCELS	ASSESSED LAND	ASSESSED TOTAL	TAXABLE COUNTY	TAXABLE TOWN	TAXABLE SCHOOL	STAR TAXABLE
1	TAXABLE	57	1993,400	6465,200	6194,728	6194,728	6232,728	5355,078

STATE OF NEW YORK
COUNTY - St Lawrence
TOWN - Potsdam
SWIS - 407489

2 0 1 6 T E N T A T I V E A S S E S S M E N T R O L L
T A X A B L E SECTION OF THE ROLL - 1

PAGE 1321
VALUATION DATE-JUL 01, 2015
TAXABLE STATUS DATE-MAR 01, 2016

TAX MAP NUMBER SEQUENCE
UNIFORM PERCENT OF VALUE IS 100.00
UNIFORM PERCENT OF VALUE IS 100.00

TAX MAP PARCEL NUMBER	PROPERTY LOCATION & CLASS	ASSESSMENT	EXEMPTION CODE	COUNTY	TOWN	SCHOOL
CURRENT OWNERS NAME	SCHOOL DISTRICT	LAND	TAX DESCRIPTION	TAXABLE VALUE		
CURRENT OWNERS ADDRESS	PARCEL SIZE/GRID COORD	TOTAL	SPECIAL DISTRICTS	ACCOUNT NO.		

64.003-1-1	1891 Morley Potsdam Rd			64.003-1-1		*****
Blanchard Kip	449 Other Storang		COUNTY TAXABLE VALUE	105,000		1-207-15
6846 US Highway 11	Potsdam 2 407402	40,000	TOWN TAXABLE VALUE	105,000		
Potsdam, NY 13676-4115	2002sp50000	105,000	SCHOOL TAXABLE VALUE	105,000		
	X		FD034 Potsdam Fire Prot	105,000	TO M	
	X					
	ACRES 16.00					
	EAST-0318787 NRTH-1702111					
	DEED BOOK 2002 PG-13020					
	FULL MARKET VALUE	105,000				

64.003-1-2	1885 Morley Potsdam Rd			64.003-1-2		*****
Matott Lowell	210 1 Family Res		VET WAR CT 41121	0	11,730	11,730 0
Matott Pamela	Potsdam 2 407402	16,100	VET WAR CT 41121	0	11,730	11,730 0
1885 Morley Potsdam Rd	2002sp57000	78,200	VET DIS CT 41141	0	19,550	19,550 0
Potsdam, NY 13676	90sp58000		Basic Star 41854	0	0	0 30,000
	193x236x185x291		COUNTY TAXABLE VALUE		35,190	
	ACRES 1.10 BANK8888830		TOWN TAXABLE VALUE		35,190	
	EAST-0318551 NRTH-1701741		SCHOOL TAXABLE VALUE		48,200	
	DEED BOOK 2002 PG-17594		FD034 Potsdam Fire Prot		78,200	TO M
	FULL MARKET VALUE	78,200				

64.003-1-3	1901 Morley Potsdam Rd			64.003-1-3		*****
Blanchard Kip	210 1 Family Res		COUNTY TAXABLE VALUE		50,900	1-232-11
Blanchard Susan	Potsdam 2 407402	12,500	TOWN TAXABLE VALUE		50,900	
6846 US Highway 11	X	50,900	SCHOOL TAXABLE VALUE		50,900	
Potsdam, NY 13676-4115	X		FD034 Potsdam Fire Prot		50,900	TO M
	X					
	FRNT 90.00 DPTH 158.00					
	EAST-0318964 NRTH-1701635					
	DEED BOOK 2012 PG-11217					
	FULL MARKET VALUE	50,900				

64.003-1-4	1905 Morley Potsdam Rd			64.003-1-4		*****
Fetcie Steven	210 1 Family Res		Basic Star 41854	0	0	0 30,000
Fetcie Julie	Potsdam 2 407402	12,500	COUNTY TAXABLE VALUE		52,500	
PO Box 668	X	52,500	TOWN TAXABLE VALUE		52,500	
Potsdam, NY 13676	X		SCHOOL TAXABLE VALUE		22,500	
	88sp35000/91sp43750		FD034 Potsdam Fire Prot		52,500	TO M
	FRNT 90.00 DPTH 158.00					
	BANK8888830					
	EAST-0319053 NRTH-1701648					
	DEED BOOK 1055 PG-980					
	FULL MARKET VALUE	52,500				

STATE OF NEW YORK
COUNTY - St Lawrence
TOWN - Potsdam
SWIS - 407489

2 0 1 6 T E N T A T I V E A S S E S S M E N T R O L L
T A X A B L E SECTION OF THE ROLL - 1

PAGE 1322
VALUATION DATE-JUL 01, 2015
TAXABLE STATUS DATE-MAR 01, 2016

TAX MAP NUMBER SEQUENCE
UNIFORM PERCENT OF VALUE IS 100.00
UNIFORM PERCENT OF VALUE IS 100.00

TAX MAP PARCEL NUMBER	PROPERTY LOCATION & CLASS	ASSESSMENT	EXEMPTION CODE	COUNTY	TOWN	SCHOOL
CURRENT OWNERS NAME	SCHOOL DISTRICT	LAND	TAX DESCRIPTION	TAXABLE VALUE		
CURRENT OWNERS ADDRESS	PARCEL SIZE/GRID COORD	TOTAL	SPECIAL DISTRICTS	ACCOUNT NO.		

64.003-1-5	1907 Morley Potsdam Rd			64.003-1-5		1-200-15
Yette Michael J	210 1 Family Res		Basic Star 41854	0	0	30,000
1907 Morley Potsdam Rd	Potsdam 2 407402	12,500	COUNTY TAXABLE VALUE		59,100	
Potsdam, NY 13676	91sp50000	59,100	TOWN TAXABLE VALUE		59,100	
	ref 2004/18838		SCHOOL TAXABLE VALUE		29,100	
	X		FD034 Potsdam Fire Prot		59,100 TO M	
	FRNT 90.00 DPTH 158.00					
	BANK8888869					
	EAST-0319141 NRTH-1701648					
	DEED BOOK 2013 PG-6933					
	FULL MARKET VALUE	59,100				

64.003-1-6	1911 Morley Potsdam Rd			64.003-1-6		1-225- 8
Lyon Edward F	210 1 Family Res		Basic Star 41854	0	0	30,000
Lyon Cynthia	Potsdam 2 407402	12,500	COUNTY TAXABLE VALUE		109,200	
1911 Morley Potsdam Rd	X	109,200	TOWN TAXABLE VALUE		109,200	
Potsdam, NY 13676	X		SCHOOL TAXABLE VALUE		79,200	
	88sp47000		FD034 Potsdam Fire Prot		109,200 TO M	
	FRNT 90.00 DPTH 158.00					
	EAST-0319238 NRTH-1701644					
	DEED BOOK 992 PG-00308					
	FULL MARKET VALUE	109,200				

64.003-1-7	1915 Morley Potsdam Rd			64.003-1-7		1-256- 2
Pierre George F	210 1 Family Res		COUNTY TAXABLE VALUE		94,000	
Pierre Edith	Potsdam 2 407402	13,200	TOWN TAXABLE VALUE		94,000	
11714 Silmarillion Trl	X	94,000	SCHOOL TAXABLE VALUE		94,000	
Austin, TX 78739	X		FD034 Potsdam Fire Prot		94,000 TO M	
	FRNT 95.00 DPTH 158.00					
	EAST-0319322 NRTH-1701656					
	DEED BOOK 738 PG-00171					
	FULL MARKET VALUE	94,000				

64.003-1-8	1917 Morley Potsdam Rd			64.003-1-8		1-219-14
Collins Rebecca	210 1 Family Res		Basic Star 41854	0	0	30,000
1917 Morley Potsdam Rd	Potsdam 2 407402	17,700	COUNTY TAXABLE VALUE		68,200	
Potsdam, NY 13676	X	68,200	TOWN TAXABLE VALUE		68,200	
	X		SCHOOL TAXABLE VALUE		38,200	
	150x158x77x175		FD034 Potsdam Fire Prot		68,200 TO M	
	FRNT 150.00 DPTH 166.00					
	BANK8888277					
	EAST-0319432 NRTH-1701656					
	DEED BOOK 2016 PG-1605					
	FULL MARKET VALUE	68,200				

STATE OF NEW YORK
COUNTY - St Lawrence
TOWN - Potsdam
SWIS - 407489

2 0 1 6 T E N T A T I V E A S S E S S M E N T R O L L
T A X A B L E SECTION OF THE ROLL - 1

PAGE 1323
VALUATION DATE-JUL 01, 2015
TAXABLE STATUS DATE-MAR 01, 2016

TAX MAP NUMBER SEQUENCE
UNIFORM PERCENT OF VALUE IS 100.00
UNIFORM PERCENT OF VALUE IS 100.00

TAX MAP PARCEL NUMBER	PROPERTY LOCATION & CLASS	ASSESSMENT	EXEMPTION CODE	COUNTY	TOWN	SCHOOL
CURRENT OWNERS NAME	SCHOOL DISTRICT	LAND	TAX DESCRIPTION	TAXABLE VALUE		
CURRENT OWNERS ADDRESS	PARCEL SIZE/GRID COORD	TOTAL	SPECIAL DISTRICTS	ACCOUNT NO.		

64.003-1-9.1	7541 Ush 11			64.003-1-9.1		*****
The Bicknell Corporation	444 Lumber yd/ml		COUNTY TAXABLE VALUE	325,000		1-172- 1
PO Box 5110	Potsdam 2 407402	120,200	TOWN TAXABLE VALUE	325,000		
Potsdam, NY 13676	Re: Lumber Yard	325,000	SCHOOL TAXABLE VALUE	325,000		
	86sp225000		FD034 Potsdam Fire Prot	325,000 TO M		
	X					
	ACRES 2.16					
	EAST-0319914 NRTH-1701395					
	DEED BOOK 1002 PG-00322					
	FULL MARKET VALUE	325,000				

64.003-1-11.12	7513 Ush 11			64.003-1-11.12		*****
Potsdam Properties Inc	431 Auto dealer		COUNTY TAXABLE VALUE	270,000		
7513 US Highway 11	Potsdam 2 407402	107,000	TOWN TAXABLE VALUE	270,000		
Potsdam, NY 13676-0069	93sp91800/94sp140000	270,000	SCHOOL TAXABLE VALUE	270,000		
	X		FD034 Potsdam Fire Prot	270,000 TO M		
	X					
	ACRES 6.40					
	EAST-0319459 NRTH-1701265					
	DEED BOOK 1086 PG-358					
	FULL MARKET VALUE	270,000				

64.003-1-12	1890 Morley Potsdam Rd			64.003-1-12		*****
Jones Ricky	484 1 use sm bld		COUNTY TAXABLE VALUE	75,000		1-245- 2
Jones Roxane	Potsdam 2 407402	30,100	TOWN TAXABLE VALUE	75,000		
434 Finnegan Rd	X	75,000	SCHOOL TAXABLE VALUE	75,000		
Canton, NY 13617	91sp35000/94sp35000		FD034 Potsdam Fire Prot	75,000 TO M		
	X					
	FRNT 150.00 DPTH 300.00					
	EAST-0318831 NRTH-1701416					
	DEED BOOK 1077 PG-452					
	FULL MARKET VALUE	75,000				

64.003-1-14.111	7473-7483 Ush 11			64.003-1-14.111		*****
Patience Realty, LLC	452 Nbh shop ctr		Business I 47612	0	156,130	0
7911 Brewerton Rd	Potsdam 2 407402	385,700	COUNTY TAXABLE VALUE	1796,370		
Cicero, NY 13039	95sp185001	1952,500	TOWN TAXABLE VALUE	1952,500		
	ref 2005/17253		SCHOOL TAXABLE VALUE	1952,500		
	2006sp1,000,000		FD034 Potsdam Fire Prot	1952,500 TO M		
	ACRES 6.60					
	EAST-0319107 NRTH-1701052					
	DEED BOOK 2006 PG-4244					
	FULL MARKET VALUE	1952,500				

STATE OF NEW YORK
 COUNTY - St Lawrence
 TOWN - Potsdam
 SWIS - 407489

2 0 1 6 T E N T A T I V E A S S E S S M E N T R O L L
 T A X A B L E SECTION OF THE ROLL - 1

PAGE 1324
 VALUATION DATE-JUL 01, 2015
 TAXABLE STATUS DATE-MAR 01, 2016

TAX MAP NUMBER SEQUENCE
 UNIFORM PERCENT OF VALUE IS 100.00
 UNIFORM PERCENT OF VALUE IS 100.00

TAX MAP PARCEL NUMBER	PROPERTY LOCATION & CLASS	ASSESSMENT	EXEMPTION CODE	COUNTY	TOWN	SCHOOL
CURRENT OWNERS NAME	SCHOOL DISTRICT	LAND	TAX DESCRIPTION	TAXABLE VALUE		ACCOUNT NO.
CURRENT OWNERS ADDRESS	PARCEL SIZE/GRID COORD	TOTAL	SPECIAL DISTRICTS			

64.003-1-15.1	Ush 11			64.003-1-15.1		*****
Sweet Stephen L	330 Vacant comm		COUNTY TAXABLE VALUE	206,800		1-205-14
Sweet Judith Vicks	Potsdam 2 407402	206,800	TOWN TAXABLE VALUE	206,800		
7856 State Route 5	Deed 2009/10758	206,800	SCHOOL TAXABLE VALUE	206,800		
Clinton, NY 13323	X		FD034 Potsdam Fire Prot	206,800 TO M		
	X					
	ACRES 136.82					
	EAST-0317250 NRTH-1700119					
	DEED BOOK 2014 PG-5723					
	FULL MARKET VALUE	206,800				

64.003-1-15.2	7463 Ush 11			64.003-1-15.2		*****
Dow Jane	484 1 use sm bld		COUNTY TAXABLE VALUE	176,000		
Dow Harry	Potsdam 2 407402	98,100	TOWN TAXABLE VALUE	176,000		
3874 State Route 11	X	176,000	SCHOOL TAXABLE VALUE	176,000		
Malone, NY 12953	85sp10000vac/91sp95000		FD034 Potsdam Fire Prot	176,000 TO M		
	X					
	ACRES 8.04					
	EAST-0318138 NRTH-1700508					
	DEED BOOK 2003 PG-23619					
	FULL MARKET VALUE	176,000				

64.003-1-16.2	7283 Ush 11			64.003-1-16.2		*****
Murray Gary	484 1 use sm bld		COUNTY TAXABLE VALUE	45,500		1-209-12.2
Murray Julie	Potsdam 2 407402	27,500	TOWN TAXABLE VALUE	45,500		
623 South Canton Rd	98sp40000	45,500	SCHOOL TAXABLE VALUE	45,500		
Potsdam, NY 13676	X		AG002 Ag Dist #2	.00 MT		
	84sp5000vac		FD034 Potsdam Fire Prot	45,500 TO M		
	ACRES 3.00					
	EAST-0315367 NRTH-1697200					
	DEED BOOK 2014 PG-13738					
	FULL MARKET VALUE	45,500				

64.003-1-16.3	7279 Ush 11			64.003-1-16.3		*****
Law Ada M	210 1 Family Res		Basic Star 41854	0	0	30,000
7279 US Highway 11	Potsdam 2 407402	25,700	COUNTY TAXABLE VALUE	78,200		
Potsdam, NY 13676	2001sp58000	78,200	TOWN TAXABLE VALUE	78,200		
	85sp5000vac/89sp6500		SCHOOL TAXABLE VALUE	48,200		
	X		AG002 Ag Dist #2	.00 MT		
	ACRES 4.20		FD034 Potsdam Fire Prot	78,200 TO M		
	EAST-0315194 NRTH-1697092					
	DEED BOOK 2001 PG-20557					
	FULL MARKET VALUE	78,200				

STATE OF NEW YORK
COUNTY - St Lawrence
TOWN - Potsdam
SWIS - 407489

2 0 1 6 T E N T A T I V E A S S E S S M E N T R O L L
T A X A B L E SECTION OF THE ROLL - 1

PAGE 1325
VALUATION DATE-JUL 01, 2015
TAXABLE STATUS DATE-MAR 01, 2016

TAX MAP NUMBER SEQUENCE
UNIFORM PERCENT OF VALUE IS 100.00
UNIFORM PERCENT OF VALUE IS 100.00

TAX MAP PARCEL NUMBER	PROPERTY LOCATION & CLASS	ASSESSMENT	EXEMPTION CODE	COUNTY	TOWN	SCHOOL
CURRENT OWNERS NAME	SCHOOL DISTRICT	LAND	TAX DESCRIPTION	TAXABLE VALUE		
CURRENT OWNERS ADDRESS	PARCEL SIZE/GRID COORD	TOTAL	SPECIAL DISTRICTS	ACCOUNT NO.		

7297 Ush 11				64.003-1-16.4	*****	
64.003-1-16.4	431 Auto dealer		COUNTY TAXABLE VALUE	110,000		
Foster Leonard	Potsdam 2 407402	40,000	TOWN TAXABLE VALUE	110,000		
Foster Faye	91spl2000	110,000	SCHOOL TAXABLE VALUE	110,000		
7297 US Highway 11	Re: Not Just Rv's		AG002 Ag Dist #2	.00 MT		
Potsdam, NY 13676	X		FD034 Potsdam Fire Prot	110,000 TO M		
	ACRES 3.30					
	EAST-0315757 NRTH-1697287					
	DEED BOOK 1091 PG-927					
	FULL MARKET VALUE	110,000				

7365 Ush 11				64.003-1-16.11	*****	
64.003-1-16.11	240 Rural res		COUNTY TAXABLE VALUE	96,400	1-209-12. 1	
Burrell Richard (LU)	Potsdam 2 407402	43,900	TOWN TAXABLE VALUE	96,400		
46 Pine St	X	96,400	SCHOOL TAXABLE VALUE	96,400		
Potsdam, NY 13676	X		AG002 Ag Dist #2	.00 MT		
	X		FD034 Potsdam Fire Prot	96,400 TO M		
	ACRES 24.59					
	EAST-0316666 NRTH-1698584					
	DEED BOOK 2004 PG-455					
	FULL MARKET VALUE	96,400				

7289 Ush 11				64.003-1-16.12	*****	
64.003-1-16.12	449 Other Storag		COUNTY TAXABLE VALUE	321,000	1-209-12.2	
Safe Lock Storage LLC	Potsdam 2 407402	48,000	TOWN TAXABLE VALUE	321,000		
PO Box 5030	2011spl175000	321,000	SCHOOL TAXABLE VALUE	321,000		
Potsdam, NY 13676	89sp9500		AG002 Ag Dist #2	.00 MT		
	X		FD034 Potsdam Fire Prot	321,000 TO M		
	ACRES 18.40					
	EAST-0315518 NRTH-1697762					
	DEED BOOK 2011 PG-5691					
	FULL MARKET VALUE	321,000				

7269 Ush 11				64.003-1-18	*****	
64.003-1-18	210 1 Family Res		Basic Star 41854	0	0	0 30,000
Olmstead Jonathon J	Potsdam 2 407402	24,900	COUNTY TAXABLE VALUE	122,600		
7269 US Highway 11	X	122,600	TOWN TAXABLE VALUE	122,600		
Potsdam, NY 13676	X		SCHOOL TAXABLE VALUE	92,600		
	X		AG002 Ag Dist #2	.00 MT		
	ACRES 3.40		FD034 Potsdam Fire Prot	122,600 TO M		
	EAST-0315085 NRTH-1696789					
	DEED BOOK 2014 PG-4591					
	FULL MARKET VALUE	122,600				

STATE OF NEW YORK
COUNTY - St Lawrence
TOWN - Potsdam
SWIS - 407489

2 0 1 6 T E N T A T I V E A S S E S S M E N T R O L L
T A X A B L E SECTION OF THE ROLL - 1

PAGE 1326
VALUATION DATE-JUL 01, 2015
TAXABLE STATUS DATE-MAR 01, 2016

TAX MAP NUMBER SEQUENCE
UNIFORM PERCENT OF VALUE IS 100.00
UNIFORM PERCENT OF VALUE IS 100.00

TAX MAP PARCEL NUMBER	PROPERTY LOCATION & CLASS	ASSESSMENT	EXEMPTION CODE	COUNTY	TOWN	SCHOOL
CURRENT OWNERS NAME	SCHOOL DISTRICT	LAND	TAX DESCRIPTION	TAXABLE VALUE		
CURRENT OWNERS ADDRESS	PARCEL SIZE/GRID COORD	TOTAL	SPECIAL DISTRICTS	ACCOUNT NO.		

64.003-1-19	7259 Ush 11			64.003-1-19		*****
Tooly Gareth	210 1 Family Res		Enhanced S 41834	0	0	1-232- 5
Tooly Ying Chung	Potsdam 2 407402	17,100	COUNTY TAXABLE VALUE		78,800	
7259 US Highway 11	X	78,800	TOWN TAXABLE VALUE		78,800	
Potsdam, NY 13676	X		SCHOOL TAXABLE VALUE		13,500	
	X		AG002 Ag Dist #2		.00 MT	
	FRNT 123.00 DPTH 280.00		FD034 Potsdam Fire Prot		78,800 TO M	
	EAST-0315107 NRTH-1696551					
	DEED BOOK 00973 PG-00148					
	FULL MARKET VALUE	78,800				

64.003-1-20	7242 Ush 11			64.003-1-20		*****
Merrick Billie B	210 1 Family Res		Basic Star 41854	0	0	1-211-12
7242 US Highway 11	Potsdam 2 407402	15,300	COUNTY TAXABLE VALUE		47,100	
Potsdam, NY 13676	X	47,100	TOWN TAXABLE VALUE		47,100	
	89sp10000/93sp12500		SCHOOL TAXABLE VALUE		17,100	
	X		AG002 Ag Dist #2		.00 MT	
	FRNT 120.00 DPTH 160.00		FD034 Potsdam Fire Prot		47,100 TO M	
	EAST-0315015 NRTH-1696037					
	DEED BOOK 1075 PG-116					
	FULL MARKET VALUE	47,100				

64.003-1-21	7255 Ush 11			64.003-1-21		*****
Branon Terrence P	449 Other Storag		COUNTY TAXABLE VALUE		398,900	1-197-14.2
Branon Michele L	Potsdam 2 407402	110,000	TOWN TAXABLE VALUE		398,900	
9 Meadowvale Rd	94sp11000	398,900	SCHOOL TAXABLE VALUE		398,900	
Plattsburgh, NY 12901	2005sp45000		AG002 Ag Dist #2		.00 MT	
	X		FD034 Potsdam Fire Prot		398,900 TO M	
	ACRES 19.90					
	EAST-0314717 NRTH-1697070					
	DEED BOOK 2005 PG-3068					
	FULL MARKET VALUE	398,900				

64.003-1-22.1	76 Morgan Rd			64.003-1-22.1		*****
Adon Farms Real Estate Ptship	322 Rural vac>10		Ag Distric 41720	0	9,716	9,716 9,716
403 State Highway 72	Potsdam 2 407402	16,500	COUNTY TAXABLE VALUE		6,784	
Potsdam, NY 13676	2001sp9000	16,500	TOWN TAXABLE VALUE		6,784	
	2008sp8000		SCHOOL TAXABLE VALUE		6,784	
	2000sp84000		AG002 Ag Dist #2		.00 MT	
MAY BE SUBJECT TO PAYMENT	ACRES 13.20		FD034 Potsdam Fire Prot		6,784 TO M	
UNDER AGDIST LAW TIL 2020	EAST-0313485 NRTH-1696714					
	DEED BOOK 2015 PG-16195					
	FULL MARKET VALUE	16,500				

STATE OF NEW YORK
COUNTY - St Lawrence
TOWN - Potsdam
SWIS - 407489

2 0 1 6 T E N T A T I V E A S S E S S M E N T R O L L
T A X A B L E SECTION OF THE ROLL - 1

PAGE 1327
VALUATION DATE-JUL 01, 2015
TAXABLE STATUS DATE-MAR 01, 2016

TAX MAP NUMBER SEQUENCE
UNIFORM PERCENT OF VALUE IS 100.00
UNIFORM PERCENT OF VALUE IS 100.00

TAX MAP PARCEL NUMBER	PROPERTY LOCATION & CLASS	ASSESSMENT	EXEMPTION CODE-----	COUNTY-----	TOWN-----	SCHOOL
CURRENT OWNERS NAME	SCHOOL DISTRICT	LAND	TAX DESCRIPTION	TAXABLE VALUE		
CURRENT OWNERS ADDRESS	PARCEL SIZE/GRID COORD	TOTAL	SPECIAL DISTRICTS			ACCOUNT NO.

	102 Morgan Rd			64.003-1-22.21		*****
64.003-1-22.21	210 1 Family Res		Basic Star 41854	0	0	0 30,000
Webster Kelly M	Potsdam 2 407402	17,100	COUNTY TAXABLE VALUE		71,100	
102 Morgan Rd	2000sp84000	71,100	TOWN TAXABLE VALUE		71,100	
Potsdam, NY 13676	ACRES 2.10 BANK8888869		SCHOOL TAXABLE VALUE		41,100	
	EAST-0313123 NRTH-1697747		AG002 Ag Dist #2		.00 MT	
	DEED BOOK 2000 PG-15387		FD034 Potsdam Fire Prot		71,100 TO M	
	FULL MARKET VALUE	71,100				

	Off Morgan Rd			64.003-1-22.22		*****
64.003-1-22.22	105 Vac farmland		Ag Distric 41720	0	33,014	33,014 33,014
Adon Farms Real Estate Ptship	Potsdam 2 407402	85,200	COUNTY TAXABLE VALUE		52,186	
403 State Highway 72	ACRES 111.50	85,200	TOWN TAXABLE VALUE		52,186	
Potsdam, NY 13676	EAST-0315302 NRTH-1698919		SCHOOL TAXABLE VALUE		52,186	
	DEED BOOK 2015 PG-16195		AG002 Ag Dist #2		.00 MT	
MAY BE SUBJECT TO PAYMENT	FULL MARKET VALUE	85,200	FD034 Potsdam Fire Prot		52,186 TO M	
UNDER AGDIST LAW TIL 2020			33,014 EX			

	93 Morgan Rd			64.003-1-23.1		*****
64.003-1-23.1	120 Field crops		COUNTY TAXABLE VALUE		43,200	1-250-10
Pahler Jochem	Potsdam 2 407402	31,800	TOWN TAXABLE VALUE		43,200	
Pahler Deborah	93sp56000<	43,200	SCHOOL TAXABLE VALUE		43,200	
7103 US Highway 11	X		AG002 Ag Dist #2		.00 MT	
Potsdam, NY 13676	X		FD034 Potsdam Fire Prot		43,200 TO M	
	ACRES 47.00					
	EAST-0312530 NRTH-1696746					
	DEED BOOK 2005 PG-2640					
	FULL MARKET VALUE	43,200				

	94 Morgan Rd			64.003-1-23.2		*****
64.003-1-23.2	210 1 Family Res		Enhanced S 41834	0	0	0 65,300
Hantz John J	Potsdam 2 407402	17,000	COUNTY TAXABLE VALUE		105,000	
Hantz Jean	X	105,000	TOWN TAXABLE VALUE		105,000	
PO Box 941	85sp61000		SCHOOL TAXABLE VALUE		39,700	
Potsdam, NY 13676	X		AG002 Ag Dist #2		.00 MT	
	ACRES 2.00		FD034 Potsdam Fire Prot		105,000 TO M	
	EAST-0313115 NRTH-1697460					
	DEED BOOK 993 PG-00547					
	FULL MARKET VALUE	105,000				

	110 Morgan Rd			64.003-1-24.1		*****
64.003-1-24.1	210 1 Family Res		COUNTY TAXABLE VALUE		43,400	1-243- 5
Blodgett Chad	Potsdam 2 407402	17,500	TOWN TAXABLE VALUE		43,400	
110 Morgan Rd	92sp40000	43,400	SCHOOL TAXABLE VALUE		43,400	
Potsdam, NY 13676	2009sp20000		AG002 Ag Dist #2		.00 MT	
	X		FD034 Potsdam Fire Prot		43,400 TO M	
	ACRES 2.50					
	EAST-0313007 NRTH-1697957					
	DEED BOOK 2009 PG-3094					
	FULL MARKET VALUE	43,400				



STATE OF NEW YORK
COUNTY - St Lawrence
TOWN - Potsdam
SWIS - 407489

2 0 1 6 T E N T A T I V E A S S E S S M E N T R O L L
T A X A B L E SECTION OF THE ROLL - 1

PAGE 1328
VALUATION DATE-JUL 01, 2015
TAXABLE STATUS DATE-MAR 01, 2016

TAX MAP NUMBER SEQUENCE
UNIFORM PERCENT OF VALUE IS 100.00
UNIFORM PERCENT OF VALUE IS 100.00

TAX MAP PARCEL NUMBER	PROPERTY LOCATION & CLASS	ASSESSMENT	EXEMPTION CODE	COUNTY	TOWN	SCHOOL
CURRENT OWNERS NAME	SCHOOL DISTRICT	LAND	TAX DESCRIPTION	TAXABLE VALUE		
CURRENT OWNERS ADDRESS	PARCEL SIZE/GRID COORD	TOTAL	SPECIAL DISTRICTS	ACCOUNT NO.		
***** 64.003-1-24.2 *****						
64.003-1-24.2	Morgan Rd 322 Rural vac>10		Ag Distric 41720	0	23,661	23,661 23,661
Adon Farms Real Estate Ptship	Potsdam 2 407402	71,600	COUNTY TAXABLE VALUE		47,939	
403 State Highway 72	96sp50000	71,600	TOWN TAXABLE VALUE		47,939	
Potsdam, NY 13676	X		SCHOOL TAXABLE VALUE		47,939	
	X		AG002 Ag Dist #2		.00 MT	
MAY BE SUBJECT TO PAYMENT	ACRES 86.80		FD034 Potsdam Fire Prot		47,939	TO M
UNDER AGDIST LAW TIL 2020	EAST-0312812 NRTH-1699016		23,661 EX			
	DEED BOOK 2015 PG-16195					
	FULL MARKET VALUE	71,600				
***** 64.003-1-25.21 *****						
64.003-1-25.21	280 Morgan Rd 210 1 Family Res		Basic Star 41854	0	0	0 30,000
Sullivan Lisa	Potsdam 2 407402	17,600	COUNTY TAXABLE VALUE		78,200	
280 Morgan Rd	99sp3500	78,200	TOWN TAXABLE VALUE		78,200	
Potsdam, NY 13676	2000/19518 Ref		SCHOOL TAXABLE VALUE		48,200	
	ACRES 2.60		AG002 Ag Dist #2		.00 MT	
	EAST-0312418 NRTH-1701086		FD034 Potsdam Fire Prot		78,200	TO M
	DEED BOOK 1999 PG-25419					
	FULL MARKET VALUE	78,200				
***** 64.003-1-25.112 *****						
64.003-1-25.112	300 Morgan Rd 210 1 Family Res		Basic Star 41854	0	0	0 30,000
Brainard Steven L	Potsdam 2 407402	21,100	COUNTY TAXABLE VALUE		117,600	
300 Morgan Rd	2007sp112000	117,600	TOWN TAXABLE VALUE		117,600	
Potsdam, NY 13676	ACRES 6.10 BANK8888869		SCHOOL TAXABLE VALUE		87,600	
	EAST-0312748 NRTH-1701737		AG002 Ag Dist #2		.00 MT	
	DEED BOOK 2007 PG-5970		FD034 Potsdam Fire Prot		117,600	TO M
	FULL MARKET VALUE	117,600				
***** 64.003-1-27 *****						
64.003-1-27	341 Morgan Rd 210 1 Family Res		Basic Star 41854	0	0	0 30,000
White Nicholas R	Potsdam 2 407402	16,000	COUNTY TAXABLE VALUE		89,200	
White Adrienne E	2006sp85000	89,200	TOWN TAXABLE VALUE		89,200	
341 Morgan Rd	2002sp52000		SCHOOL TAXABLE VALUE		59,200	
Potsdam, NY 13676	150x190x135x305		AG002 Ag Dist #2		.00 MT	
	ACRES 1.00 BANK8888869		FD034 Potsdam Fire Prot		89,200	TO M
	EAST-0312521 NRTH-1702673					
	DEED BOOK 2006 PG-15482					
	FULL MARKET VALUE	89,200				

STATE OF NEW YORK
COUNTY - St Lawrence
TOWN - Potsdam
SWIS - 407489

2 0 1 6 T E N T A T I V E A S S E S S M E N T R O L L
T A X A B L E SECTION OF THE ROLL - 1

PAGE 1329
VALUATION DATE-JUL 01, 2015
TAXABLE STATUS DATE-MAR 01, 2016

TAX MAP NUMBER SEQUENCE
UNIFORM PERCENT OF VALUE IS 100.00
UNIFORM PERCENT OF VALUE IS 100.00

TAX MAP PARCEL NUMBER	PROPERTY LOCATION & CLASS	ASSESSMENT	EXEMPTION CODE	COUNTY	TOWN	SCHOOL
CURRENT OWNERS NAME	SCHOOL DISTRICT	LAND	TAX DESCRIPTION	TAXABLE VALUE		
CURRENT OWNERS ADDRESS	PARCEL SIZE/GRID COORD	TOTAL	SPECIAL DISTRICTS			ACCOUNT NO.

64.003-1-28	1645 Morley Potsdam Rd			64.003-1-28		*****
Samson Jonathan	210 1 Family Res		COUNTY TAXABLE VALUE	68,000		1-208-13
374 Goode St	Potsdam 2 407402	5,400	TOWN TAXABLE VALUE	68,000		
Burnt Hills, NY 12027	91sp5000	68,000	SCHOOL TAXABLE VALUE	68,000		
	2011sp69000		AG002 Ag Dist #2	.00 MT		
	75x150x230x145		FD034 Potsdam Fire Prot	68,000 TO M		
	FRNT 75.00 DPTH 148.00					
	BANK8888830					
	EAST-0312738 NRTH-1702952					
	DEED BOOK 2011 PG-4112					
	FULL MARKET VALUE	68,000				

64.003-1-29.112	6,8 Flat Rock Rd			64.003-1-29.112		*****
Wendig Matthew	220 2 Family Res		Basic Star 41854	0	0	30,000
Wendig Natalie	Potsdam 2 407402	42,000	COUNTY TAXABLE VALUE	318,700		
6 Flat Rock Rd Apt B	ACRES 12.00	318,700	TOWN TAXABLE VALUE	318,700		
Potsdam, NY 13676	EAST-0313151 NRTH-1703409		SCHOOL TAXABLE VALUE	288,700		
	DEED BOOK 2013 PG-14977		AG002 Ag Dist #2	.00 MT		
	FULL MARKET VALUE	318,700	FD034 Potsdam Fire Prot	318,700 TO M		

64.003-1-29.113	Off Flat Rock Rd			64.003-1-29.113		*****
Brown Paul	314 Rural vac<10		COUNTY TAXABLE VALUE	2,200		
5816 State Highway 56	Potsdam 2 407402	2,200	TOWN TAXABLE VALUE	2,200		
Potsdam, NY 13676	ACRES 3.10	2,200	SCHOOL TAXABLE VALUE	2,200		
	EAST-0313921 NRTH-1703884		AG002 Ag Dist #2	.00 MT		
	FULL MARKET VALUE	2,200	FD034 Potsdam Fire Prot	2,200 TO M		

64.003-1-32.11	1769 Morley Potsdam Rd			64.003-1-32.11		*****
Matthie Bruce	112 Dairy farm		Basic Star 41854	0	0	1-236-13
1769 Morley Potsdam Rd	Potsdam 2 407402	92,000	Silo 42100	0	1,000	30,000
Potsdam, NY 13676	X	172,000	COUNTY TAXABLE VALUE	171,000	1,000	1,000
	X		TOWN TAXABLE VALUE	171,000		
	X		SCHOOL TAXABLE VALUE	141,000		
	ACRES 154.40		AG002 Ag Dist #2	.00 MT		
	EAST-0315433 NRTH-1701846		FD034 Potsdam Fire Prot	171,000 TO M		
	DEED BOOK 1105 PG-1080		1,000 EX			
	FULL MARKET VALUE	172,000				

64.003-1-32.12	Morley Potsdam (OFF) Rd			64.003-1-32.12		*****
Thomas Karson	322 Rural vac>10		COUNTY TAXABLE VALUE	13,500		
Thomas Johnielle	Potsdam 2 407402	13,500	TOWN TAXABLE VALUE	13,500		
1664 Morley Potsdam Rd	ACRES 19.30	13,500	SCHOOL TAXABLE VALUE	13,500		
Potsdam, NY 13676	EAST-0313887 NRTH-1700022		AG002 Ag Dist #2	.00 MT		
	DEED BOOK 2015 PG-3841		FD034 Potsdam Fire Prot	13,500 TO M		
	FULL MARKET VALUE	13,500				

STATE OF NEW YORK
COUNTY - St Lawrence
TOWN - Potsdam
SWIS - 407489

2 0 1 6 T E N T A T I V E A S S E S S M E N T R O L L
T A X A B L E SECTION OF THE ROLL - 1

PAGE 1330
VALUATION DATE-JUL 01, 2015
TAXABLE STATUS DATE-MAR 01, 2016

TAX MAP NUMBER SEQUENCE
UNIFORM PERCENT OF VALUE IS 100.00
UNIFORM PERCENT OF VALUE IS 100.00

TAX MAP PARCEL NUMBER	PROPERTY LOCATION & CLASS	ASSESSMENT	EXEMPTION CODE	COUNTY	TOWN	SCHOOL
CURRENT OWNERS NAME	SCHOOL DISTRICT	LAND	TAX DESCRIPTION	TAXABLE VALUE		
CURRENT OWNERS ADDRESS	PARCEL SIZE/GRID COORD	TOTAL	SPECIAL DISTRICTS	ACCOUNT NO.		

64.003-1-33.21	1871 Morley Potsdam Rd			64.003-1-33.21	*****	
Freeman Marilyn M	210 1 Family Res		COUNTY TAXABLE VALUE	172,000		
PO Box 775	Potsdam 2 407402	20,500	TOWN TAXABLE VALUE	172,000		
Potsdam, NY 13676	2006sp176000	172,000	SCHOOL TAXABLE VALUE	172,000		
	2013sp146000		AG002 Ag Dist #2	.00 MT		
	2002sp56000		FD034 Potsdam Fire Prot	172,000 TO M		
	ACRES 5.50					
	EAST-0318180 NRTH-1701940					
	DEED BOOK 2013 PG-10859					
	FULL MARKET VALUE	172,000				

64.003-1-33.112	Morley Potsdam Rd			64.003-1-33.112	*****	
Widewaters Potsdam Rt11 Co LLC	330 Vacant comm		COUNTY TAXABLE VALUE	290,000		
5786 Widewaters Pkwy	Potsdam 2 407402	290,000	TOWN TAXABLE VALUE	290,000		
Syracuse, NY 13214-1865	2006sp400,000	290,000	SCHOOL TAXABLE VALUE	290,000		
	x		AG002 Ag Dist #2	.00 MT		
	x		FD034 Potsdam Fire Prot	290,000 TO M		
	ACRES 12.20					
	EAST-0318355 NRTH-1701330					
	DEED BOOK 2006 PG-14477					
	FULL MARKET VALUE	290,000				

64.003-1-34.1	5 Flat Rock Rd			64.003-1-34.1	*****	
Mason James	210 1 Family Res		Enhanced S 41834	0	1-236-	3. 2
5 Flat Rock Rd	Potsdam 2 407402	17,500	COUNTY TAXABLE VALUE	119,000	0	65,300
Potsdam, NY 13676	X	119,000	TOWN TAXABLE VALUE	119,000		
	X		SCHOOL TAXABLE VALUE	53,700		
	X		AG002 Ag Dist #2	.00 MT		
	ACRES 2.50		FD034 Potsdam Fire Prot	119,000 TO M		
	EAST-0312530 NRTH-1703038					
	DEED BOOK 2000 PG-6895					
	FULL MARKET VALUE	119,000				

64.003-1-35	Flat Rock Rd			64.003-1-35	*****	
Mason Timothy	314 Rural vac<10		COUNTY TAXABLE VALUE	5,000		
Mason Barbara	Potsdam 2 407402	5,000	TOWN TAXABLE VALUE	5,000		
1592 Morley Potsdam Rd	X	5,000	SCHOOL TAXABLE VALUE	5,000		
Potsdam, NY 13676	86sp500		AG002 Ag Dist #2	.00 MT		
	X		FD034 Potsdam Fire Prot	5,000 TO M		
	ACRES 1.90					
	EAST-0312466 NRTH-1703362					
	DEED BOOK 1004 PG-00500					
	FULL MARKET VALUE	5,000				

STATE OF NEW YORK
 COUNTY - St Lawrence
 TOWN - Potsdam
 SWIS - 407489

2 0 1 6 T E N T A T I V E A S S E S S M E N T R O L L
 T A X A B L E SECTION OF THE ROLL - 1

PAGE 1331
 VALUATION DATE-JUL 01, 2015
 TAXABLE STATUS DATE-MAR 01, 2016

TAX MAP NUMBER SEQUENCE
 UNIFORM PERCENT OF VALUE IS 100.00
 UNIFORM PERCENT OF VALUE IS 100.00

TAX MAP PARCEL NUMBER	PROPERTY LOCATION & CLASS	ASSESSMENT	EXEMPTION CODE	COUNTY	TOWN	SCHOOL
CURRENT OWNERS NAME	SCHOOL DISTRICT	LAND	TAX DESCRIPTION	TAXABLE VALUE		
CURRENT OWNERS ADDRESS	PARCEL SIZE/GRID COORD	TOTAL	SPECIAL DISTRICTS			ACCOUNT NO.
***** 64.003-1-36 *****						
35 Flat Rock Rd						
64.003-1-36	210 1 Family Res		Basic Star 41854	0	0	0 30,000
Mason James	Potsdam 2 407402	17,900	COUNTY TAXABLE VALUE	149,800		
Mason Shelly	ACRES 2.90	149,800	TOWN TAXABLE VALUE	149,800		
35 Flat Rock Rd	EAST-0312595 NRTH-1703670		SCHOOL TAXABLE VALUE	119,800		
Potsdam, NY 13676	DEED BOOK 2000 PG-6603		AG002 Ag Dist #2	.00 MT		
	FULL MARKET VALUE	149,800	FD034 Potsdam Fire Prot	149,800 TO M		
***** 64.003-1-38.12 *****						
1665 Morley Potsdam Rd						
64.003-1-38.12	240 Rural res		COUNTY TAXABLE VALUE	184,000		
Nye Jennifer Ward	Potsdam 2 407402	23,300	TOWN TAXABLE VALUE	184,000		
1665 Morley Potsdam Rd	2011sp17,500	184,000	SCHOOL TAXABLE VALUE	184,000		
Potsdam, NY 13676	ACRES 8.30		AG002 Ag Dist #2	.00 MT		
	EAST-0313375 NRTH-1703037		FD034 Potsdam Fire Prot	184,000 TO M		
PRIOR OWNER ON 3/01/2016	DEED BOOK 2016 PG-2257					
Nye Jennifer Ward	FULL MARKET VALUE	184,000				
***** 64.003-1-38.21 *****						
290 Morgan Rd						
64.003-1-38.21	314 Rural vac<10		COUNTY TAXABLE VALUE	15,000		
Sullivan Lisa	Potsdam 2 407402	15,000	TOWN TAXABLE VALUE	15,000		
280 Morgan Rd	2010sp17000	15,000	SCHOOL TAXABLE VALUE	15,000		
Potsdam, NY 13676-3266	ACRES 2.80		FD034 Potsdam Fire Prot	15,000 TO M		
	EAST-0312642 NRTH-1701369					
	DEED BOOK 2013 PG-19032					
	FULL MARKET VALUE	15,000				
***** 64.003-1-38.111 *****						
1664 Morley Potsdam Rd						1-215-11
64.003-1-38.111	240 Rural res		Basic Star 41854	0	0	0 30,000
Thomas Karson W	Potsdam 2 407402	61,500	COUNTY TAXABLE VALUE	331,600		
Thomas Johnielle S	Ref2002/17476	331,600	TOWN TAXABLE VALUE	331,600		
1664 Morley Potsdam Rd	X		SCHOOL TAXABLE VALUE	301,600		
Potsdam, NY 13676	X		AG002 Ag Dist #2	.00 MT		
	ACRES 83.00		FD034 Potsdam Fire Prot	331,600 TO M		
	EAST-0313641 NRTH-1701523					
	DEED BOOK 2012 PG-2436					
	FULL MARKET VALUE	331,600				
***** 64.003-1-39 *****						
320 Morgan Rd						
64.003-1-39	210 1 Family Res		Basic Star 41854	0	0	0 30,000
Brabaw Wayne E	Potsdam 2 407402	24,600	COUNTY TAXABLE VALUE	281,900		
Brabaw Patricia A	ACRES 9.60	281,900	TOWN TAXABLE VALUE	281,900		
320 Morgan Rd	EAST-0312853 NRTH-1702398		SCHOOL TAXABLE VALUE	251,900		
Potsdam, NY 13676	DEED BOOK 2003 PG-11196		AG002 Ag Dist #2	.00 MT		
	FULL MARKET VALUE	281,900	FD034 Potsdam Fire Prot	281,900 TO M		

STATE OF NEW YORK
COUNTY - St Lawrence
TOWN - Potsdam
SWIS - 407489

2 0 1 6 T E N T A T I V E A S S E S S M E N T R O L L
T A X A B L E SECTION OF THE ROLL - 1

PAGE 1332
VALUATION DATE-JUL 01, 2015
TAXABLE STATUS DATE-MAR 01, 2016

TAX MAP NUMBER SEQUENCE
UNIFORM PERCENT OF VALUE IS 100.00
UNIFORM PERCENT OF VALUE IS 100.00

TAX MAP PARCEL NUMBER	PROPERTY LOCATION & CLASS	ASSESSMENT	EXEMPTION CODE	COUNTY	TOWN	SCHOOL
CURRENT OWNERS NAME	SCHOOL DISTRICT	LAND	TAX DESCRIPTION	TAXABLE VALUE		
CURRENT OWNERS ADDRESS	PARCEL SIZE/GRID COORD	TOTAL	SPECIAL DISTRICTS	ACCOUNT NO.		

64.003-1-41	Ush 11 322 Rural vac>10		COUNTY TAXABLE VALUE	64.003-1-41		
Sim Edward R	Potsdam 2 407402	16,000	TOWN TAXABLE VALUE			
20 County Route 13	91spl7000	16,000	SCHOOL TAXABLE VALUE			
Gouverneur, NY 13642	X		FD034 Potsdam Fire Prot			16,000 TO M
	X					
	ACRES 32.50					
	EAST-0314111 NRTH-1695881					
	DEED BOOK 1053 PG-136					
	FULL MARKET VALUE	16,000				

64.003-1-42	Morley Potsdam Rd		COUNTY TAXABLE VALUE	64.003-1-42		1-236-14
Matthie Bruce	105 Vac farmland		TOWN TAXABLE VALUE			
1769 Morley Potsdam Rd	Potsdam 2 407402	58,000	SCHOOL TAXABLE VALUE			
Potsdam, NY 13676	X	58,000	AG002 Ag Dist #2			.00 MT
	X		FD034 Potsdam Fire Prot			58,000 TO M
	X					
	ACRES 99.50					
	EAST-0317280 NRTH-1702405					
	DEED BOOK 1105 PG-1074					
	FULL MARKET VALUE	58,000				

64.003-1-43	Off Smith Rd		COUNTY TAXABLE VALUE	64.003-1-43		
Matthie Albert B	312 Vac w/imprv		TOWN TAXABLE VALUE			
29 Spring St	Potsdam 2 407402	1,500	SCHOOL TAXABLE VALUE			
Norwood, NY 13668	x	6,000	AG002 Ag Dist #2			.00 MT
	x		FD034 Potsdam Fire Prot			6,000 TO M
	x					
	ACRES 1.50					
	EAST-0316395 NRTH-1703599					
	DEED BOOK 2015 PG-4567					
	FULL MARKET VALUE	6,000				

64.003-1-44	7495 USH 11		Business I 47612	64.003-1-44		
Patience Realty LLC	454 Supermarket		COUNTY TAXABLE VALUE			0
7911 Brewerton Rd	Potsdam 2 407402	243,800	TOWN TAXABLE VALUE			817,520
Cicero, NY 13039	Re: Lease Agreement 2012/ Aldis	1200,000	SCHOOL TAXABLE VALUE			1200,000
	ACRES 5.00		FD034 Potsdam Fire Prot			1200,000 TO M
	EAST-0319105 NRTH-1701100					
	DEED BOOK 2012 PG-8574					
	FULL MARKET VALUE	1200,000				

STATE OF NEW YORK
COUNTY - St Lawrence
TOWN - Potsdam
SWIS - 407489

2 0 1 6 T E N T A T I V E A S S E S S M E N T R O L L
T A X A B L E SECTION OF THE ROLL - 1

PAGE 1333
VALUATION DATE-JUL 01, 2015
TAXABLE STATUS DATE-MAR 01, 2016

TAX MAP NUMBER SEQUENCE
UNIFORM PERCENT OF VALUE IS 100.00
UNIFORM PERCENT OF VALUE IS 100.00

TAX MAP PARCEL NUMBER	PROPERTY LOCATION & CLASS	ASSESSMENT	EXEMPTION CODE	COUNTY	TOWN	SCHOOL
CURRENT OWNERS NAME	SCHOOL DISTRICT	LAND	TAX DESCRIPTION	TAXABLE VALUE		
CURRENT OWNERS ADDRESS	PARCEL SIZE/GRID COORD	TOTAL	SPECIAL DISTRICTS			ACCOUNT NO.

64.003-1-45	72 Flat Rock Rd			64.003-1-45		*****
Brown Paul	314 Rural vac<10		COUNTY TAXABLE VALUE	6,500		1-251- 3
5816 State Highway 56	Potsdam 2 407402	6,500	TOWN TAXABLE VALUE	6,500		
Potsdam, NY 13676	93sp56000</94sp20000	6,500	SCHOOL TAXABLE VALUE	6,500		
	X		AG002 Ag Dist #2	.00 MT		
	X		FD034 Potsdam Fire Prot	6,500 TO M		
	ACRES 1.50					
	EAST-0312845 NRTH-1706581					
	DEED BOOK 2000 PG-1857					
	FULL MARKET VALUE	6,500				

64.003-1-46	68 Flat Rock Rd			64.003-1-46		*****
Kinnear Joanne	314 Rural vac<10		COUNTY TAXABLE VALUE	8,500		
14 Prospect St	Potsdam 2 407402	8,500	TOWN TAXABLE VALUE	8,500		
Norwood, NY 13668	ACRES 1.60	8,500	SCHOOL TAXABLE VALUE	8,500		
	EAST-0313067 NRTH-1703797		AG002 Ag Dist #2	.00 MT		
	DEED BOOK 2015 PG-16953		FD034 Potsdam Fire Prot	8,500 TO M		
	FULL MARKET VALUE	8,500				

64.003-1-47	74 Flat Rock Rd			64.003-1-47		*****
Brown Paul	314 Rural vac<10		COUNTY TAXABLE VALUE	8,500		
5816 State Highway 56	Potsdam 2 407402	8,500	TOWN TAXABLE VALUE	8,500		
Potsdam, NY 13676	ACRES 1.60	8,500	SCHOOL TAXABLE VALUE	8,500		
	EAST-0313212 NRTH-1703951		AG002 Ag Dist #2	.00 MT		
	FULL MARKET VALUE	8,500	FD034 Potsdam Fire Prot	8,500 TO M		

64.003-2-1.1	Morley Potsdam Rd			64.003-2-1.1		*****
The Bicknell Corporation	330 Vacant comm		COUNTY TAXABLE VALUE	50,000		1-189-13
PO Box 5110	Potsdam 2 407402	50,000	TOWN TAXABLE VALUE	50,000		
Potsdam, NY 13676	X	50,000	SCHOOL TAXABLE VALUE	50,000		
	X		FD034 Potsdam Fire Prot	50,000 TO M		
	X					
	ACRES 27.04					
	EAST-0319394 NRTH-1702281					
	DEED BOOK 1031 PG-00012					
	FULL MARKET VALUE	50,000				

64.003-2-1.2	Morley Potsdam Rd			64.003-2-1.2		*****
Thomas Jennifer L	322 Rural vac>10		COUNTY TAXABLE VALUE	10,000		
1951 Morley Potsdam Rd	Potsdam 2 407402	10,000	TOWN TAXABLE VALUE	10,000		
Potsdam, NY 13676	ACRES 21.10 BANK8888869	10,000	SCHOOL TAXABLE VALUE	10,000		
	EAST-0319632 NRTH-1703016		FD034 Potsdam Fire Prot	10,000 TO M		
	DEED BOOK 2010 PG-17776					
	FULL MARKET VALUE	10,000				

STATE OF NEW YORK
COUNTY - St Lawrence
TOWN - Potsdam
SWIS - 407489

2 0 1 6 T E N T A T I V E A S S E S S M E N T R O L L
T A X A B L E SECTION OF THE ROLL - 1

PAGE 1334
VALUATION DATE-JUL 01, 2015
TAXABLE STATUS DATE-MAR 01, 2016

TAX MAP NUMBER SEQUENCE
UNIFORM PERCENT OF VALUE IS 100.00
UNIFORM PERCENT OF VALUE IS 100.00

TAX MAP PARCEL NUMBER	PROPERTY LOCATION & CLASS	ASSESSMENT	EXEMPTION CODE	COUNTY	TOWN	SCHOOL
CURRENT OWNERS NAME	SCHOOL DISTRICT	LAND	TAX DESCRIPTION	TAXABLE VALUE		
CURRENT OWNERS ADDRESS	PARCEL SIZE/GRID COORD	TOTAL	SPECIAL DISTRICTS	ACCOUNT NO.		

64.003-2-2	1951 Morley Potsdam Rd			64.003-2-2		*****
Thomas Jennifer L	210 1 Family Res		Basic Star 41854	0	0	1-239-10
1951 Morley Potsdam Rd	Potsdam 2 407402	22,500	COUNTY TAXABLE VALUE	106,000		
Potsdam, NY 13676	95sp57000<	106,000	TOWN TAXABLE VALUE	106,000		
	X		SCHOOL TAXABLE VALUE	76,000		
	X		FD034 Potsdam Fire Prot	106,000	TO M	
	ACRES 1.00 BANK8888869					
	EAST-0320195 NRTH-1701741					
	DEED BOOK 2010 PG-17776					
	FULL MARKET VALUE	106,000				

64.003-2-3	1953 Morley Potsdam Rd			64.003-2-3		*****
Walsh Gregory J	210 1 Family Res		COUNTY TAXABLE VALUE	55,100		1-191-10
103 Ridgewood Ave	Potsdam 2 407402	23,300	TOWN TAXABLE VALUE	55,100		
Keene, NH 03431	92sp41000	55,100	SCHOOL TAXABLE VALUE	55,100		
	2007sp50000		FD034 Potsdam Fire Prot	55,100	TO M	
	X					
	ACRES 1.80 BANK8888869					
	EAST-0320325 NRTH-1701892					
	DEED BOOK 2007 PG-4370					
	FULL MARKET VALUE	55,100				

64.003-2-4	7557 Ush 11			64.003-2-4		*****
Sheehan James	431 Auto dealer		COUNTY TAXABLE VALUE	250,000		1-200- 1
Sheehan Michele	Potsdam 2 407402	93,000	TOWN TAXABLE VALUE	250,000		
208 Sissonville Rd	00sp154,199	250,000	SCHOOL TAXABLE VALUE	250,000		
Potsdam, NY 13676-3563	89sp122,000		FD034 Potsdam Fire Prot	250,000	TO M	
	0684sp275000					
	ACRES 5.90					
	EAST-0320498 NRTH-1701935					
	DEED BOOK 2000 PG-3630					
	FULL MARKET VALUE	250,000				

64.003-2-5	7575,7575A Ush 11			64.003-2-5		*****
Suleshwari Corp	415 Motel		COUNTY TAXABLE VALUE	375,000		1-175- 5
5548 Bear Road Apt 26E	Potsdam 2 407402	82,000	TOWN TAXABLE VALUE	375,000		
North Syracuse, NY 13212	Re: Nomad Motel	375,000	SCHOOL TAXABLE VALUE	375,000		
	2002sp275000		FD034 Potsdam Fire Prot	375,000	TO M	
	2011sp400,000					
	ACRES 1.40 BANK8888150					
	EAST-0321018 NRTH-1701762					
	DEED BOOK 2011 PG-2835					
	FULL MARKET VALUE	375,000				

STATE OF NEW YORK
 COUNTY - St Lawrence
 TOWN - Potsdam
 SWIS - 407489

2 0 1 6 T E N T A T I V E A S S E S S M E N T R O L L
 T A X A B L E SECTION OF THE ROLL - 1

PAGE 1335
 VALUATION DATE-JUL 01, 2015
 TAXABLE STATUS DATE-MAR 01, 2016

TAX MAP NUMBER SEQUENCE
 UNIFORM PERCENT OF VALUE IS 100.00
 UNIFORM PERCENT OF VALUE IS 100.00

TAX MAP PARCEL NUMBER	PROPERTY LOCATION & CLASS	ASSESSMENT	EXEMPTION CODE	COUNTY	TOWN	SCHOOL
CURRENT OWNERS NAME	SCHOOL DISTRICT	LAND	TAX DESCRIPTION	TAXABLE VALUE		
CURRENT OWNERS ADDRESS	PARCEL SIZE/GRID COORD	TOTAL	SPECIAL DISTRICTS	ACCOUNT NO.		

7585,7589	Ush 11			64.003-2-8.1		*****
64.003-2-8.1	484 1 use sm bld		COUNTY TAXABLE VALUE	82,000		1-191- 3
Page Ronald R	Potsdam 2 407402	30,000	TOWN TAXABLE VALUE	82,000		
604 State Highway 11B	2004/2754	82,000	SCHOOL TAXABLE VALUE	82,000		
Potsdam, NY 13676-3313	2012sp80000		FD034 Potsdam Fire Prot	82,000 TO M		
	X					
	FRNT 128.00 DPTH 200.00					
	EAST-0321343 NRTH-1701719					
	DEED BOOK 2012 PG-4394					
	FULL MARKET VALUE	82,000				

7591	Ush 11			64.003-2-9		*****
64.003-2-9	484 1 use sm bld		COUNTY TAXABLE VALUE	166,000		1-231-11
Bicknell Corporation	Potsdam 2 407402	35,000	TOWN TAXABLE VALUE	166,000		
PO Box 5110	X	166,000	SCHOOL TAXABLE VALUE	166,000		
Potsdam, NY 13676	X		FD034 Potsdam Fire Prot	166,000 TO M		
	X					
	ACRES 1.00					
	EAST-0321537 NRTH-1701719					
	DEED BOOK 2003 PG-14644					
	FULL MARKET VALUE	166,000				

7581	Ush 11			64.003-2-10.111		*****
64.003-2-10.111	411 Apartment		COUNTY TAXABLE VALUE	390,000		1-260-12
Heinemann Living Trust John &	Potsdam 2 407402	150,000	TOWN TAXABLE VALUE	390,000		
7581 US Highway 11	Ref/corr1094/648	390,000	SCHOOL TAXABLE VALUE	390,000		
Potsdam, NY 13676	95sp199500<		FD034 Potsdam Fire Prot	390,000 TO M		
	2004/2759					
	ACRES 112.10 BANK8888830					
	EAST-0320866 NRTH-1703211					
	DEED BOOK 2004 PG-6139					
	FULL MARKET VALUE	390,000				

7675	Ush 11			64.003-2-12.1		*****
64.003-2-12.1	475 Junkyard		COUNTY TAXABLE VALUE	30,000		1-269- 5
Gillette Lonnie Dean	Potsdam 2 407402	15,000	TOWN TAXABLE VALUE	30,000		
PO Box 376	Former: Auto Body Shop	30,000	SCHOOL TAXABLE VALUE	30,000		
Potsdam, NY 13676	85sp30000		FD034 Potsdam Fire Prot	30,000 TO M		
	X					
	ACRES 24.30					
	EAST-0323508 NRTH-1702432					
	DEED BOOK 995 PG-00425					
	FULL MARKET VALUE	30,000				

STATE OF NEW YORK
COUNTY - St Lawrence
TOWN - Potsdam
SWIS - 407489

2 0 1 6 T E N T A T I V E A S S E S S M E N T R O L L
T A X A B L E SECTION OF THE ROLL - 1

PAGE 1336
VALUATION DATE-JUL 01, 2015
TAXABLE STATUS DATE-MAR 01, 2016

TAX MAP NUMBER SEQUENCE
UNIFORM PERCENT OF VALUE IS 100.00
UNIFORM PERCENT OF VALUE IS 100.00

TAX MAP PARCEL NUMBER	PROPERTY LOCATION & CLASS	ASSESSMENT	EXEMPTION CODE	COUNTY	TOWN	SCHOOL
CURRENT OWNERS NAME	SCHOOL DISTRICT	LAND	TAX DESCRIPTION	TAXABLE VALUE		
CURRENT OWNERS ADDRESS	PARCEL SIZE/GRID COORD	TOTAL	SPECIAL DISTRICTS	ACCOUNT NO.		

64.003-2-14	Ush 11			64.003-2-14		*****
Perretta John V	323 Vacant rural		COUNTY TAXABLE VALUE			1-180-12
3394 State Highway 310	Potsdam 2 407402	3,800	TOWN TAXABLE VALUE			
Norfolk, NY 13667	X	3,800	SCHOOL TAXABLE VALUE			
	X		FD034 Potsdam Fire Prot		3,800 TO M	
	X					
	ACRES 14.00					
	EAST-0322274 NRTH-1700054					
	DEED BOOK 1063 PG-533					
	FULL MARKET VALUE	3,800				

64.003-2-15.1	Ush 11			64.003-2-15.1		*****
Adle Jason & Tracy	323 Vacant rural		COUNTY TAXABLE VALUE			1-244- 3
Grant Fay C III	Potsdam 2 407402	4,200	TOWN TAXABLE VALUE			
PO Box 132	96sp199500<	4,200	SCHOOL TAXABLE VALUE			
Potsdam, NY 13676	2011sp3000		FD034 Potsdam Fire Prot		4,200 TO M	
	X					
	ACRES 42.10					
	EAST-0322533 NRTH-1702173					
	DEED BOOK 2011 PG-9831					
	FULL MARKET VALUE	4,200				

64.003-2-15.22	Off USH 11			64.003-2-15.22		*****
Blanchard Kevin J	314 Rural vac<10		COUNTY TAXABLE VALUE			
Blanchard Jennifer	Potsdam 2 407402	3,000	TOWN TAXABLE VALUE			
883 State Highway 11B	FRNT 378.00 DPTH 438.00	3,000	SCHOOL TAXABLE VALUE			
Potsdam, NY 13676-3397	ACRES 3.20		FD034 Potsdam Fire Prot		3,000 TO M	
	EAST-0321251 NRTH-1701081					
	DEED BOOK 2011 PG-11053					
	FULL MARKET VALUE	3,000				

64.003-2-15.211	7598 Ush 11			64.003-2-15.211		*****
Sheehan James E	449 Other Storag		COUNTY TAXABLE VALUE			
208 Sissonville Rd	Potsdam 2 407402	55,800	TOWN TAXABLE VALUE			
Potsdam, NY 13676-3563	92sp75000	175,000	SCHOOL TAXABLE VALUE			
	Deed Ref: 2011/11054		FD034 Potsdam Fire Prot		175,000 TO M	
	X					
	FRNT 2432.00 DPTH					
	ACRES 65.70					
	EAST-0322163 NRTH-1701023					
	DEED BOOK 1060 PG-1055					
	FULL MARKET VALUE	175,000				

STATE OF NEW YORK
 COUNTY - St Lawrence
 TOWN - Potsdam
 SWIS - 407489

2 0 1 6 T E N T A T I V E A S S E S S M E N T R O L L
 T A X A B L E SECTION OF THE ROLL - 1

PAGE 1337
 VALUATION DATE-JUL 01, 2015
 TAXABLE STATUS DATE-MAR 01, 2016

TAX MAP NUMBER SEQUENCE
 UNIFORM PERCENT OF VALUE IS 100.00
 UNIFORM PERCENT OF VALUE IS 100.00

TAX MAP PARCEL NUMBER	PROPERTY LOCATION & CLASS	ASSESSMENT	EXEMPTION CODE-----	COUNTY-----	TOWN-----	SCHOOL
CURRENT OWNERS NAME	SCHOOL DISTRICT	LAND	TAX DESCRIPTION	TAXABLE VALUE		
CURRENT OWNERS ADDRESS	PARCEL SIZE/GRID COORD	TOTAL	SPECIAL DISTRICTS	ACCOUNT NO.		

7580	Ush 11			64.003-2-16.1		*****
64.003-2-16.1	484 1 use sm bld		COUNTY TAXABLE VALUE	240,000		1-261- 6
Blanchard Kevin J	Potsdam 2 407402	60,000	TOWN TAXABLE VALUE	240,000		
Blanchard Jennifer	X	240,000	SCHOOL TAXABLE VALUE	240,000		
883 State Highway 11B	X		FD034 Potsdam Fire Prot	240,000	TO M	
Potsdam, NY 13676	ACRES 2.20					
	EAST-0321232 NRTH-1701466					
	DEED BOOK 2004 PG-8463					
	FULL MARKET VALUE	240,000				

7572	Ush 11			64.003-2-17		*****
64.003-2-17	484 1 use sm bld		COUNTY TAXABLE VALUE	130,000		1-188-14
Bicknell Corporation	Potsdam 2 407402	38,000	TOWN TAXABLE VALUE	130,000		
PO Box 5110	2007sp105000	130,000	SCHOOL TAXABLE VALUE	130,000		
Potsdam, NY 13676	X		FD034 Potsdam Fire Prot	130,000	TO M	
	X					
	ACRES 1.70					
	EAST-0320974 NRTH-1701416					
	DEED BOOK 2007 PG-722					
	FULL MARKET VALUE	130,000				

7554	Ush 11			64.003-2-18		*****
64.003-2-18	441 Fuel Store&D		COUNTY TAXABLE VALUE	240,000		1-175-12
Mckee Road Corp	Potsdam 2 407402	96,600	TOWN TAXABLE VALUE	240,000		
% Superior Plus Energy Service	Re:griffith Oil Co	240,000	SCHOOL TAXABLE VALUE	240,000		
1870 S Winton Rd	87sp70000/88sp		FD034 Potsdam Fire Prot	240,000	TO M	
Rochester, NY 14618	X					
	ACRES 2.10					
	EAST-0320693 NRTH-1701265					
	DEED BOOK 1021 PG-00329					
	FULL MARKET VALUE	240,000				

	Ush 11			64.003-2-19		*****
64.003-2-19	330 Vacant comm		COUNTY TAXABLE VALUE	105,000		1-257-13
Bicknell Robert D	Potsdam 2 407402	105,000	TOWN TAXABLE VALUE	105,000		
PO Box 5110	X	105,000	SCHOOL TAXABLE VALUE	105,000		
Potsdam, NY 13676	X		FD034 Potsdam Fire Prot	105,000	TO M	
	0684sp25000(vac)					
	ACRES 35.40					
	EAST-0320845 NRTH-1700357					
	DEED BOOK 1002 PG-00101					
	FULL MARKET VALUE	105,000				

STATE OF NEW YORK
COUNTY - St Lawrence
TOWN - Potsdam
SWIS - 407489

2 0 1 6 T E N T A T I V E A S S E S S M E N T R O L L
T A X A B L E SECTION OF THE ROLL - 1

PAGE 1338
VALUATION DATE-JUL 01, 2015
TAXABLE STATUS DATE-MAR 01, 2016

TAX MAP NUMBER SEQUENCE
UNIFORM PERCENT OF VALUE IS 100.00
UNIFORM PERCENT OF VALUE IS 100.00

TAX MAP PARCEL NUMBER	PROPERTY LOCATION & CLASS	ASSESSMENT	EXEMPTION CODE	COUNTY	TOWN	SCHOOL
CURRENT OWNERS NAME	SCHOOL DISTRICT	LAND	TAX DESCRIPTION	TAXABLE VALUE		
CURRENT OWNERS ADDRESS	PARCEL SIZE/GRID COORD	TOTAL	SPECIAL DISTRICTS	ACCOUNT NO.		

64.003-2-20	7518 Ush 11			64.003-2-20		*****
OM Ganesh LLC	415 Motel		COUNTY TAXABLE VALUE	485,000		1-199- 5
7518 US Highway 11	Potsdam 2 407402	134,200	TOWN TAXABLE VALUE	485,000		
Potsdam, NY 13676	97sp150000	485,000	SCHOOL TAXABLE VALUE	485,000		
	93sp177800		FD034 Potsdam Fire Prot	485,000 TO M		
	99sp55000nv					
	ACRES 24.10					
	EAST-0320455 NRTH-1699989					
	DEED BOOK 2015 PG-6074					
	FULL MARKET VALUE	485,000				

64.003-2-21.11	7504 Ush 11			64.003-2-21.11		*****
4465 Steelway Blvd Assoc LLC	449 Other Storag		COUNTY TAXABLE VALUE	400,000		1-270- 6.1
400 Leavenworth Ave	Potsdam 2 407402	153,500	TOWN TAXABLE VALUE	400,000		
Syracuse, NY 13204	Ref1998/14531	400,000	SCHOOL TAXABLE VALUE	400,000		
	2008/13083		FD034 Potsdam Fire Prot	400,000 TO M		
	X					
	ACRES 24.50					
	EAST-0320303 NRTH-1699665					
	DEED BOOK 1999 PG-6410					
	FULL MARKET VALUE	400,000				

64.003-2-21.12	Off Ush 11			64.003-2-21.12		*****
Ramlakhan Irving Amad	330 Vacant comm		COUNTY TAXABLE VALUE	9,800		
55 Dalebrook Rd	Potsdam 2 407402	9,800	TOWN TAXABLE VALUE	9,800		
Bloomfield, NJ 07003	ACRES 15.00	9,800	SCHOOL TAXABLE VALUE	9,800		
	EAST-0320242 NRTH-1698366		FD034 Potsdam Fire Prot	9,800 TO M		
	DEED BOOK 2004 PG-1644					
	FULL MARKET VALUE	9,800				

64.003-2-22.11	Ush 11			64.003-2-22.11		*****
Wal-Mart Stores East, LP	330 Vacant comm		COUNTY TAXABLE VALUE	65,000		1-282- 1.1
Property Tax Department	Potsdam 2 407402	65,000	TOWN TAXABLE VALUE	65,000		
PO Box 8050	2005sp400,000	65,000	SCHOOL TAXABLE VALUE	65,000		
Bentonville, AR 72716	2008/13118		FD034 Potsdam Fire Prot	65,000 TO M		
	X					
	FRNT 57.00 DPTH					
	ACRES 1.80					
	EAST-0319533 NRTH-1700391					
	DEED BOOK 2005 PG-22116					
	FULL MARKET VALUE	65,000				

STATE OF NEW YORK
COUNTY - St Lawrence
TOWN - Potsdam
SWIS - 407489

2 0 1 6 T E N T A T I V E A S S E S S M E N T R O L L
T A X A B L E SECTION OF THE ROLL - 1

PAGE 1339
VALUATION DATE-JUL 01, 2015
TAXABLE STATUS DATE-MAR 01, 2016

TAX MAP NUMBER SEQUENCE
UNIFORM PERCENT OF VALUE IS 100.00
UNIFORM PERCENT OF VALUE IS 100.00

TAX MAP PARCEL NUMBER	PROPERTY LOCATION & CLASS	ASSESSMENT	EXEMPTION CODE	COUNTY	TOWN	SCHOOL
CURRENT OWNERS NAME	SCHOOL DISTRICT	LAND	TAX DESCRIPTION	TAXABLE VALUE		
CURRENT OWNERS ADDRESS	PARCEL SIZE/GRID COORD	TOTAL	SPECIAL DISTRICTS	ACCOUNT NO.		

64.003-2-23.1	USH 11			64.003-2-23.1	*****	
Wal-Mart Stores East, LP	330 Vacant comm		COUNTY TAXABLE VALUE	395,000		
Property Tax Dept.	Potsdam 2 407402	395,000	TOWN TAXABLE VALUE	395,000		
PO Box 8050	x	395,000	SCHOOL TAXABLE VALUE	395,000		
Bentonville, AR 72716	x		FD034 Potsdam Fire Prot	395,000 TO M		
	ACRES 5.00					
	EAST-0318770 NRTH-1699926					
	DEED BOOK 2005 PG-22117					
	FULL MARKET VALUE	395,000				

64.003-2-23.21	7494 Ush 11			64.003-2-23.21	*****	
Wal-Mart Real Estate	453 Large retail		Business I 47612	0	1633,700	1-271-12 0
PO Box 8050	Potsdam 2 407402	766,000	COUNTY TAXABLE VALUE	9970,800		
Bentonville, AR 72716	2005494000	11604,500	TOWN TAXABLE VALUE	11604,500		
	89sp35000		SCHOOL TAXABLE VALUE	11604,500		
	2008/13118		FD034 Potsdam Fire Prot	11604,500 TO M		
	ACRES 43.40					
	EAST-0319452 NRTH-1699583					
	DEED BOOK 2008 PG-20791					
	FULL MARKET VALUE	11604,500				

64.003-2-24	7438,7444 Ush 11		59 PCT OF VALUE USED FOR EXEMPTION PURPOSES		12,000	12,000 1-197- 3 0
Duncan Charles	240 Rural res		VET WAR CT 41121	0	0	65,300
Duncan Evalyn	Potsdam 2 407402	88,000	Enhanced S 41834	0	0	
7444 US Highway 11	X	194,100	COUNTY TAXABLE VALUE	182,100		
Potsdam, NY 13676	X		TOWN TAXABLE VALUE	182,100		
	X		SCHOOL TAXABLE VALUE	128,800		
	ACRES 89.90		AG002 Ag Dist #2	.00 MT		
	EAST-0319004 NRTH-1698389		FD034 Potsdam Fire Prot	194,100 TO M		
	DEED BOOK 426 PG-00297					
	FULL MARKET VALUE	194,100				

64.003-2-25	7364 Ush 11			64.003-2-25	*****	
Chambers Steven J	450 Retail srvc		COUNTY TAXABLE VALUE	305,000	1-209-12. 2	
Chambers Tamara L	Potsdam 2 407402	198,400	TOWN TAXABLE VALUE	305,000		
365 Noyes Rd	00sp53000	305,000	SCHOOL TAXABLE VALUE	305,000		
Potsdam, NY 13676	1185sp29000		AG002 Ag Dist #2	.00 MT		
	X		FD034 Potsdam Fire Prot	305,000 TO M		
	ACRES 92.30					
	EAST-0317640 NRTH-1697092					
	DEED BOOK 2003 PG-24000					
	FULL MARKET VALUE	305,000				

STATE OF NEW YORK
COUNTY - St Lawrence
TOWN - Potsdam
SWIS - 407489

2 0 1 6 T E N T A T I V E A S S E S S M E N T R O L L
T A X A B L E SECTION OF THE ROLL - 1

PAGE 1340
VALUATION DATE-JUL 01, 2015
TAXABLE STATUS DATE-MAR 01, 2016

TAX MAP NUMBER SEQUENCE
UNIFORM PERCENT OF VALUE IS 100.00
UNIFORM PERCENT OF VALUE IS 100.00

TAX MAP PARCEL NUMBER	PROPERTY LOCATION & CLASS	ASSESSMENT	EXEMPTION CODE	COUNTY	TOWN	SCHOOL
CURRENT OWNERS NAME	SCHOOL DISTRICT	LAND	TAX DESCRIPTION	TAXABLE VALUE		
CURRENT OWNERS ADDRESS	PARCEL SIZE/GRID COORD	TOTAL	SPECIAL DISTRICTS	ACCOUNT NO.		

64.003-2-28	Ush 11 330 Vacant comm Potsdam 2 407402	38,000	COUNTY TAXABLE VALUE	64.003-2-28		
Bicknell Robert D		38,000	TOWN TAXABLE VALUE			
PO Box 5110	X	38,000	SCHOOL TAXABLE VALUE			
Potsdam, NY 13676	X		AG002 Ag Dist #2			.00 MT
	X		FD034 Potsdam Fire Prot			38,000 TO M
	ACRES 1.65					
	EAST-0320823 NRTH-1701351					
	DEED BOOK 1002 PG-00101					
	FULL MARKET VALUE	38,000				

64.003-2-29	Morley Potsdam Rd 323 Vacant rural Potsdam 2 407402	1,800	COUNTY TAXABLE VALUE	64.003-2-29		
Thomas Jennifer L		1,800	TOWN TAXABLE VALUE			
1951 Morley Potsdam Rd	X	1,800	SCHOOL TAXABLE VALUE			
Potsdam, NY 13676	X		AG002 Ag Dist #2			.00 MT
	X		FD034 Potsdam Fire Prot			1,800 TO M
	ACRES 7.00					
	EAST-0319134 NRTH-1703189					
	DEED BOOK 2010 PG-17776					
	FULL MARKET VALUE	1,800				

64.003-2-30	147A,B,C Maple St 710 Manufacture Potsdam 2 407402	129,000	COUNTY TAXABLE VALUE	64.003-2-30		1-172-15
Waste-Stream Inc		380,000	TOWN TAXABLE VALUE			
3903 Bellaire Blvd	Re: Industrial	380,000	SCHOOL TAXABLE VALUE			
Houston, TX 77025-1153	X		FD034 Potsdam Fire Prot			380,000 TO M
	X					
	ACRES 27.20					
	EAST-0323969 NRTH-1702748					
	DEED BOOK 1999 PG-1910					
	FULL MARKET VALUE	380,000				

64.003-2-31	Off USH 11 314 Rural vac<10 Potsdam 2 407402	200	COUNTY TAXABLE VALUE	64.003-2-31		
Adle Jason & Tracy		200	TOWN TAXABLE VALUE			
Grant Fay C III	FRNT 309.00 DPTH 33.00	200	SCHOOL TAXABLE VALUE			
PO Box 132	EAST-0322764 NRTH-1203186		FD034 Potsdam Fire Prot			200 TO M
Potsdam, NY 13676	DEED BOOK 2012 PG-16682					
	FULL MARKET VALUE	200				

STATE OF NEW YORK
COUNTY - St Lawrence
TOWN - Potsdam
SWIS - 407489

2 0 1 6 T E N T A T I V E A S S E S S M E N T R O L L
T A X A B L E SECTION OF THE ROLL - 1

PAGE 1341
VALUATION DATE-JUL 01, 2015
TAXABLE STATUS DATE-MAR 01, 2016

TAX MAP NUMBER SEQUENCE
UNIFORM PERCENT OF VALUE IS 100.00
UNIFORM PERCENT OF VALUE IS 100.00

TAX MAP PARCEL NUMBER	PROPERTY LOCATION & CLASS	ASSESSMENT	EXEMPTION CODE	COUNTY	TOWN	SCHOOL
CURRENT OWNERS NAME	SCHOOL DISTRICT	LAND	TAX DESCRIPTION	TAXABLE VALUE		
CURRENT OWNERS ADDRESS	PARCEL SIZE/GRID COORD	TOTAL	SPECIAL DISTRICTS	ACCOUNT NO.		

64.003-3-1.2	841 Bagdad Rd			64.003-3-1.2		*****
Deschaine Benton	210 1 Family Res		Basic Star 41854	0	0	0 30,000
841 Bagdad Rd	Potsdam 2 407402	18,500	COUNTY TAXABLE VALUE	240,400		
Potsdam, NY 13676	91sp70000	240,400	TOWN TAXABLE VALUE	240,400		
	X		SCHOOL TAXABLE VALUE	210,400		
	X		FD034 Potsdam Fire Prot	240,400 TO M		
	ACRES 5.40					
	EAST-0323291 NRTH-1696616					
	DEED BOOK 1053 PG-00242					
	FULL MARKET VALUE	240,400				

64.003-3-1.11	849 Bagdad Rd			64.003-3-1.11		*****
Hyde David J	210 1 Family Res		VET COM CT 41131	0	20,000	20,000 0
849 Bagdad Rd	Potsdam 2 407402	20,900	Enhanced S 41834	0	0	0 65,300
Potsdam, NY 13676	X	97,100	COUNTY TAXABLE VALUE	77,100		
	X		TOWN TAXABLE VALUE	77,100		
	X		SCHOOL TAXABLE VALUE	31,800		
	ACRES 5.90		FD034 Potsdam Fire Prot	97,100 TO M		
	EAST-0323508 NRTH-1696768					
	DEED BOOK 1035 PG-00070					
	FULL MARKET VALUE	97,100				

64.003-3-1.12	Bagdad Rd			64.003-3-1.12		*****
Deschaine Benton	314 Rural vac<10		COUNTY TAXABLE VALUE	7,900		
Deschaine Catherine	Potsdam 2 407402	7,900	TOWN TAXABLE VALUE	7,900		
841 Bagdad Rd	91sp6000	7,900	SCHOOL TAXABLE VALUE	7,900		
Potsdam, NY 13676	X		FD034 Potsdam Fire Prot	7,900 TO M		
	X					
	ACRES 5.20					
	EAST-0323096 NRTH-1696487					
	DEED BOOK 1053 PG-00245					
	FULL MARKET VALUE	7,900				

64.003-3-2	859 Bagdad Rd			64.003-3-2		*****
Leonard Douglas A	210 1 Family Res		Basic Star 41854	0	0	0 30,000
859 Bagdad Rd	Potsdam 2 407402	20,200	COUNTY TAXABLE VALUE	101,400		
Potsdam, NY 13676	99sp84900	101,400	TOWN TAXABLE VALUE	101,400		
	X		SCHOOL TAXABLE VALUE	71,400		
	X		FD034 Potsdam Fire Prot	101,400 TO M		
	ACRES 5.20 BANK8888209					
	EAST-0323746 NRTH-1696919					
	DEED BOOK 2014 PG-8199					
	FULL MARKET VALUE	101,400				

STATE OF NEW YORK
COUNTY - St Lawrence
TOWN - Potsdam
SWIS - 407489

2 0 1 6 T E N T A T I V E A S S E S S M E N T R O L L
T A X A B L E SECTION OF THE ROLL - 1

PAGE 1342
VALUATION DATE-JUL 01, 2015
TAXABLE STATUS DATE-MAR 01, 2016

TAX MAP NUMBER SEQUENCE
UNIFORM PERCENT OF VALUE IS 100.00
UNIFORM PERCENT OF VALUE IS 100.00

TAX MAP PARCEL NUMBER	PROPERTY LOCATION & CLASS	ASSESSMENT	EXEMPTION CODE	COUNTY	TOWN	SCHOOL
CURRENT OWNERS NAME	SCHOOL DISTRICT	LAND	TAX DESCRIPTION	TAXABLE VALUE		
CURRENT OWNERS ADDRESS	PARCEL SIZE/GRID COORD	TOTAL	SPECIAL DISTRICTS	ACCOUNT NO.		
***** 64.003-3-4 *****						
821 Bagdad Rd						1-257-1.11
64.003-3-4	210 1 Family Res		CW_15_VET/ 41161	0	12,000	12,000 0
Frank Leslie	Potsdam 2 407402	24,700	Basic Star 41854	0	0	0 30,000
Frank Sandra	X	126,500	COUNTY TAXABLE VALUE		114,500	
821 Bagdad Rd	X		TOWN TAXABLE VALUE		114,500	
Potsdam, NY 13676	X		SCHOOL TAXABLE VALUE		96,500	
	ACRES 9.65 BANK8888869		FD034 Potsdam Fire Prot		126,500	TO M
	EAST-0322772 NRTH-1696314					
	DEED BOOK 996 PG-454					
	FULL MARKET VALUE	126,500				
***** 64.003-3-5 *****						
860 Bagdad Rd						1-184-13
64.003-3-5	210 1 Family Res		VET WAR CT 41121	0	12,000	12,000 0
Claflin Ray	Potsdam 2 407402	16,600	Enhanced S 41834	0	0	0 65,300
860 Bagdad Rd	X	94,100	COUNTY TAXABLE VALUE		82,100	
Potsdam, NY 13676	X		TOWN TAXABLE VALUE		82,100	
	X		SCHOOL TAXABLE VALUE		28,800	
	ACRES 1.60		FD034 Potsdam Fire Prot		94,100	TO M
	EAST-0324150 NRTH-1696201					
	DEED BOOK 701 PG-00415					
	FULL MARKET VALUE	94,100				
***** 64.003-3-6 *****						
834 Bagdad Rd						1-244- 6
64.003-3-6	210 1 Family Res		Basic Star 41854	0	0	0 30,000
Behm Joel	Potsdam 2 407402	18,900	COUNTY TAXABLE VALUE		71,800	
Behm Karen	X	71,800	TOWN TAXABLE VALUE		71,800	
PO Box 5162	X		SCHOOL TAXABLE VALUE		41,800	
Potsdam, NY 13676	X		FD034 Potsdam Fire Prot		71,800	TO M
	87sp22100/88sp62500					
	ACRES 3.90					
	EAST-0323594 NRTH-1695946					
	DEED BOOK 1017 PG-01082					
	FULL MARKET VALUE	71,800				
***** 64.003-3-7 *****						
807 Bagdad Rd						1-257-1.12
64.003-3-7	210 1 Family Res		Basic Star 41854	0	0	0 30,000
McGrath Jeffrey	Potsdam 2 407402	17,700	COUNTY TAXABLE VALUE		94,500	
PO Box 67	X	94,500	TOWN TAXABLE VALUE		94,500	
Potsdam, NY 13676	X		SCHOOL TAXABLE VALUE		64,500	
	86sp5800vac		FD034 Potsdam Fire Prot		94,500	TO M
	X					
	ACRES 2.65					
	EAST-0322728 NRTH-1695903					
	DEED BOOK 1002 PG-00502					
	FULL MARKET VALUE	94,500				

STATE OF NEW YORK
 COUNTY - St Lawrence
 TOWN - Potsdam
 SWIS - 407489

2 0 1 6 T E N T A T I V E A S S E S S M E N T R O L L
 T A X A B L E SECTION OF THE ROLL - 1

PAGE 1343
 VALUATION DATE-JUL 01, 2015
 TAXABLE STATUS DATE-MAR 01, 2016

TAX MAP NUMBER SEQUENCE
 UNIFORM PERCENT OF VALUE IS 100.00
 UNIFORM PERCENT OF VALUE IS 100.00

TAX MAP PARCEL NUMBER	PROPERTY LOCATION & CLASS	ASSESSMENT	EXEMPTION CODE	COUNTY	TOWN	SCHOOL
CURRENT OWNERS NAME	SCHOOL DISTRICT	LAND	TAX DESCRIPTION	TAXABLE VALUE		
CURRENT OWNERS ADDRESS	PARCEL SIZE/GRID COORD	TOTAL	SPECIAL DISTRICTS	ACCOUNT NO.		
***** 64.003-4-1 *****						
64.003-4-1	68 Miller Rd					
Carlson Frederick	240 Rural res		Basic Star 41854	0	0	0 30,000
Carlson Andrea	Potsdam 2 407402	45,800	COUNTY TAXABLE VALUE		168,100	
68 Miller Rd	X	168,100	TOWN TAXABLE VALUE		168,100	
Potsdam, NY 13676	X		SCHOOL TAXABLE VALUE		138,100	
	X		FD034 Potsdam Fire Prot		168,100 TO M	
	ACRES 50.60					
	EAST-0320260 NRTH-1695838					
	DEED BOOK 919 PG-00526					
	FULL MARKET VALUE	168,100				

STATE OF NEW YORK
 COUNTY - St Lawrence
 TOWN - Potsdam
 SWIS - 407489

2 0 1 6 T E N T A T I V E A S S E S S M E N T R O L L
 T A X A B L E S E C T I O N O F T H E R O L L - 1
 M A P S E C T I O N - 0 6 4
 S U B - S E C T I O N - 0 0 3
 U N I F O R M P E R C E N T O F V A L U E I S 1 0 0 . 0 0

PAGE 1344
 VALUATION DATE-JUL 01, 2015
 TAXABLE STATUS DATE-MAR 01, 2016
 RPS150/V04/L015
 CURRENT DATE 5/02/2016

*** S P E C I A L D I S T R I C T S U M M A R Y ***

CODE	DISTRICT NAME	TOTAL PARCELS	EXTENSION TYPE	EXTENSION VALUE	AD VALOREM VALUE	EXEMPT AMOUNT	TAXABLE VALUE
AG002	Ag Dist #2	41	MOVTAX				
FD034	Potsdam Fire P	93	TOTAL M		26363,400	67,391	26296,009

*** S C H O O L D I S T R I C T S U M M A R Y ***

CODE	DISTRICT NAME	TOTAL PARCELS	ASSESSED LAND	ASSESSED TOTAL	EXEMPT AMOUNT	TOTAL TAXABLE	STAR AMOUNT	STAR TAXABLE
407402	Potsdam 2	93	5769,200	26363,400	67,391	26296,009	1111,800	25184,209
	S U B - T O T A L	93	5769,200	26363,400	67,391	26296,009	1111,800	25184,209
	T O T A L	93	5769,200	26363,400	67,391	26296,009	1111,800	25184,209

*** S Y S T E M C O D E S S U M M A R Y ***

NO SYSTEM EXEMPTIONS AT THIS LEVEL

*** E X E M P T I O N S U M M A R Y ***

CODE	DESCRIPTION	TOTAL PARCELS	COUNTY	TOWN	SCHOOL
41121	VET WAR CT	3	47,460	47,460	
41131	VET COM CT	1	20,000	20,000	
41141	VET DIS CT	1	19,550	19,550	
41161	CW_15_VET/	1	12,000	12,000	
41720	Ag Distric	3	66,391	66,391	66,391
41834	Enhanced S	6			391,800
41854	Basic Star	24			720,000
42100	Silo	1	1,000	1,000	1,000
47612	Business I	3	2172,310		
	T O T A L	43	2338,711	166,401	1179,191

STATE OF NEW YORK
COUNTY - St Lawrence
TOWN - Potsdam
SWIS - 407489

2 0 1 6 T E N T A T I V E A S S E S S M E N T R O L L
T A X A B L E SECTION OF THE ROLL - 1
M A P S E C T I O N - 064
S U B - S E C T I O N - 003
UNIFORM PERCENT OF VALUE IS 100.00

PAGE 1345
VALUATION DATE-JUL 01, 2015
TAXABLE STATUS DATE-MAR 01, 2016
RPS150/V04/L015
CURRENT DATE 5/02/2016

*** G R A N D T O T A L S ***

ROLL SEC	DESCRIPTION	TOTAL PARCELS	ASSESSED LAND	ASSESSED TOTAL	TAXABLE COUNTY	TAXABLE TOWN	TAXABLE SCHOOL	STAR TAXABLE
1	TAXABLE	93	5769,200	26363,400	24024,689	26196,999	26296,009	25184,209

STATE OF NEW YORK
COUNTY - St Lawrence
TOWN - Potsdam
SWIS - 407489

2 0 1 6 T E N T A T I V E A S S E S S M E N T R O L L
T A X A B L E SECTION OF THE ROLL - 1

PAGE 1346
VALUATION DATE-JUL 01, 2015
TAXABLE STATUS DATE-MAR 01, 2016

TAX MAP NUMBER SEQUENCE
UNIFORM PERCENT OF VALUE IS 100.00
UNIFORM PERCENT OF VALUE IS 100.00

TAX MAP PARCEL NUMBER	PROPERTY LOCATION & CLASS	ASSESSMENT	EXEMPTION CODE	COUNTY	TOWN	SCHOOL
CURRENT OWNERS NAME	SCHOOL DISTRICT	LAND	TAX DESCRIPTION	TAXABLE VALUE		
CURRENT OWNERS ADDRESS	PARCEL SIZE/GRID COORD	TOTAL	SPECIAL DISTRICTS	ACCOUNT NO.		
***** 64.004-1-10.1 *****						
723 Cr 59						1-216-13
64.004-1-10.1	210 1 Family Res		Basic Star 41854	0	0	0 30,000
Cardinal Randy J	Potsdam 2 407402	21,000	COUNTY TAXABLE VALUE		275,600	
Cardinal Lisa	X	275,600	TOWN TAXABLE VALUE		275,600	
723 County Route 59	87sp9000vac 90Sp14500vac		SCHOOL TAXABLE VALUE		245,600	
Potsdam, NY 13676	X		FD034 Potsdam Fire Prot		275,600 TO M	
	ACRES 6.00 BANK8888150					
	EAST-0327164 NRTH-1697149					
	DEED BOOK 1043 PG-00173					
	FULL MARKET VALUE	275,600				
***** 64.004-1-10.2 *****						
996 Bagdad Rd						
64.004-1-10.2	240 Rural res		VET COM CT 41131	0	20,000	20,000 0
Koscak Donald L	Potsdam 2 407402	25,400	Basic Star 41854	0	0	0 30,000
Koscak Cindy M	99sp179000	299,100	Physically 41900	0	23,900	23,900 23,900
996 Bagdad Rd	2007sp229900		Physically 41900	0	35,000	35,000 35,000
Potsdam, NY 13676	86sp13000vac		Home Impro 44210	0	21,200	21,200 21,200
	ACRES 10.43 BANK8888288		COUNTY TAXABLE VALUE		199,000	
	EAST-0327100 NRTH-1697690		TOWN TAXABLE VALUE		199,000	
	DEED BOOK 2012 PG-15151		SCHOOL TAXABLE VALUE		189,000	
	FULL MARKET VALUE	299,100	FD034 Potsdam Fire Prot		277,900 TO M	
			21,200 EX			
***** 64.004-1-11 *****						
Cr 59						
64.004-1-11	314 Rural vac<10		COUNTY TAXABLE VALUE		1,300	
Knack Michael E	Potsdam 2 407402	1,300	TOWN TAXABLE VALUE		1,300	
Wood Wendy L	X	1,300	SCHOOL TAXABLE VALUE		1,300	
c/o Ian Knack	X		FD034 Potsdam Fire Prot		1,300 TO M	
108 Clarkson Ave	180x255x162x72					
Potsdam, NY 13676	FRNT 180.00 DPTH 164.00					
	EAST-0327419 NRTH-1697804					
	DEED BOOK 2004 PG-8551					
	FULL MARKET VALUE	1,300				
***** 64.004-1-12 *****						
110 Clarkson Ave						
64.004-1-12	210 1 Family Res		Basic Star 41854	0	0	0 30,000
Smalling Steven	Potsdam 2 407402	16,000	COUNTY TAXABLE VALUE		146,300	
Smalling Francesca	96sp62500	146,300	TOWN TAXABLE VALUE		146,300	
110 Clarkson Ave	X		SCHOOL TAXABLE VALUE		116,300	
Potsdam, NY 13676	X		FD034 Potsdam Fire Prot		146,300 TO M	
	ACRES 1.00 BANK8888830					
	EAST-0327457 NRTH-1697677					
	DEED BOOK 2015 PG-8903					
	FULL MARKET VALUE	146,300				

STATE OF NEW YORK
COUNTY - St Lawrence
TOWN - Potsdam
SWIS - 407489

2 0 1 6 T E N T A T I V E A S S E S S M E N T R O L L
T A X A B L E SECTION OF THE ROLL - 1

PAGE 1347
VALUATION DATE-JUL 01, 2015
TAXABLE STATUS DATE-MAR 01, 2016

TAX MAP NUMBER SEQUENCE
UNIFORM PERCENT OF VALUE IS 100.00
UNIFORM PERCENT OF VALUE IS 100.00

TAX MAP PARCEL NUMBER	PROPERTY LOCATION & CLASS	ASSESSMENT	EXEMPTION CODE	COUNTY	TOWN	SCHOOL
CURRENT OWNERS NAME	SCHOOL DISTRICT	LAND	TAX DESCRIPTION	TAXABLE VALUE		
CURRENT OWNERS ADDRESS	PARCEL SIZE/GRID COORD	TOTAL	SPECIAL DISTRICTS	ACCOUNT NO.		

64.004-1-13	733 Cr 59 210 1 Family Res Potsdam 2 407402	8,200	Basic Star 41854	0	0	0 30,000
Domingos Henry (LU)		173,200	COUNTY TAXABLE VALUE	173,200		
Domingos Huguette (LU)			TOWN TAXABLE VALUE	173,200		
Apt 102			SCHOOL TAXABLE VALUE	143,200		
8547 Morgan Rd			FD034 Potsdam Fire Prot	173,200	TO M	
Clay, NY 13041-9730	FRNT 112.00 DPTH 150.00 EAST-0327534 NRTH-1697518 DEED BOOK 2015 PG-6753 FULL MARKET VALUE	173,200				

64.004-1-14	731 Cr 59 210 1 Family Res Potsdam 2 407402	8,700	Enhanced S 41834	0	0	0 65,300
Batson Gordon		153,300	COUNTY TAXABLE VALUE	153,300		
Batson Katharine			TOWN TAXABLE VALUE	153,300		
731 County Route 59			SCHOOL TAXABLE VALUE	88,000		
Potsdam, NY 13676			FD034 Potsdam Fire Prot	153,300	TO M	
	FRNT 120.00 DPTH 150.00 EAST-0327521 NRTH-1697410 DEED BOOK 757 PG-00212 FULL MARKET VALUE	153,300				

64.004-1-17.1	712 Cr 59 210 1 Family Res Potsdam 2 407402	16,500	Enhanced S 41834	0	0	0 47,200
Champney Gwendolyn		47,200	COUNTY TAXABLE VALUE	47,200		
712 County Route 59			TOWN TAXABLE VALUE	47,200		
Potsdam, NY 13676			SCHOOL TAXABLE VALUE	0		
	167x192x230 ACRES 1.50 EAST-0327782 NRTH-1696958 DEED BOOK 911 PG-00744 FULL MARKET VALUE	47,200	FD034 Potsdam Fire Prot	47,200	TO M	

64.004-1-18	Cr 59 314 Rural vac<10 Potsdam 2 407402	5,000	COUNTY TAXABLE VALUE	5,000		1-267- 6
Champney Gwendolyn N		5,000	TOWN TAXABLE VALUE	5,000		
712 County Route 59		5,000	SCHOOL TAXABLE VALUE	5,000		
Potsdam, NY 13676			FD034 Potsdam Fire Prot	5,000	TO M	
	87sp2800vac X FRNT 110.00 DPTH 350.00 EAST-0327769 NRTH-1696812 DEED BOOK 1010 PG-01109 FULL MARKET VALUE	5,000				

STATE OF NEW YORK
COUNTY - St Lawrence
TOWN - Potsdam
SWIS - 407489

2 0 1 6 T E N T A T I V E A S S E S S M E N T R O L L
T A X A B L E SECTION OF THE ROLL - 1

PAGE 1348
VALUATION DATE-JUL 01, 2015
TAXABLE STATUS DATE-MAR 01, 2016

TAX MAP NUMBER SEQUENCE
UNIFORM PERCENT OF VALUE IS 100.00
UNIFORM PERCENT OF VALUE IS 100.00

TAX MAP PARCEL NUMBER	PROPERTY LOCATION & CLASS	ASSESSMENT	EXEMPTION CODE	COUNTY	TOWN	SCHOOL
CURRENT OWNERS NAME	SCHOOL DISTRICT	LAND	TAX DESCRIPTION	TAXABLE VALUE		
CURRENT OWNERS ADDRESS	PARCEL SIZE/GRID COORD	TOTAL	SPECIAL DISTRICTS			ACCOUNT NO.
***** 64.004-1-19 *****						
	702 Cr 59					1-283- 6
64.004-1-19	210 1 Family Res		VET WAR CT 41121	0	12,000	12,000 0
Grady Myra	Potsdam 2 407402	8,700	VET DIS CT 41141	0	36,960	36,960 0
PO Box 997	X	92,400	Enhanced S 41834	0	0	0 65,300
Potsdam, NY 13676	X		COUNTY TAXABLE VALUE		43,440	
	90sp63500		TOWN TAXABLE VALUE		43,440	
	FRNT 104.00 DPTH 350.00		SCHOOL TAXABLE VALUE		27,100	
	BANK8888830		FD034 Potsdam Fire Prot		92,400	TO M
	EAST-0327769 NRTH-1696697					
	DEED BOOK 2013 PG-16568					
	FULL MARKET VALUE	92,400				
***** 64.004-1-20.1 *****						
	698 Cr 59					1-286-15
64.004-1-20.1	220 2 Family Res		Basic Star 41854	0	0	0 30,000
Daby Scott	Potsdam 2 407402	16,200	COUNTY TAXABLE VALUE		78,000	
Daby Jody	2013sp78500	78,000	TOWN TAXABLE VALUE		78,000	
698 County Route 59	X		SCHOOL TAXABLE VALUE		48,000	
Potsdam, NY 13676	X		FD034 Potsdam Fire Prot		78,000	TO M
	FRNT 195.00 DPTH 350.00					
	EAST-0327763 NRTH-1696545					
	DEED BOOK 2013 PG-11316					
	FULL MARKET VALUE	78,000				
***** 64.004-1-22 *****						
	688 Cr 59					1-218- 7
64.004-1-22	210 1 Family Res		Enhanced S 41834	0	0	0 65,300
Hitchman Dean	Potsdam 2 407402	19,400	COUNTY TAXABLE VALUE		113,400	
Hitchman Janet	X	113,400	TOWN TAXABLE VALUE		113,400	
688 County Route 59	X		SCHOOL TAXABLE VALUE		48,100	
Potsdam, NY 13676	X		FD034 Potsdam Fire Prot		113,400	TO M
	FRNT 166.00 DPTH 350.00					
	EAST-0327757 NRTH-1696360					
	DEED BOOK 888 PG-00048					
	FULL MARKET VALUE	113,400				
***** 64.004-1-24 *****						
	687 Cr 59					1-207-13
64.004-1-24	210 1 Family Res		Enhanced S 41834	0	0	0 65,300
Jones Mary	Potsdam 2 407402	8,700	COUNTY TAXABLE VALUE		68,000	
Jones Eugene	X	68,000	TOWN TAXABLE VALUE		68,000	
687 County Route 59	X		SCHOOL TAXABLE VALUE		2,700	
Potsdam, NY 13676	X		FD034 Potsdam Fire Prot		68,000	TO M
	FRNT 120.00 DPTH 150.00					
	EAST-0327457 NRTH-1696347					
	DEED BOOK 2012 PG-9560					
	FULL MARKET VALUE	68,000				

STATE OF NEW YORK
COUNTY - St Lawrence
TOWN - Potsdam
SWIS - 407489

2 0 1 6 T E N T A T I V E A S S E S S M E N T R O L L
T A X A B L E SECTION OF THE ROLL - 1

PAGE 1349
VALUATION DATE-JUL 01, 2015
TAXABLE STATUS DATE-MAR 01, 2016

TAX MAP NUMBER SEQUENCE
UNIFORM PERCENT OF VALUE IS 100.00
UNIFORM PERCENT OF VALUE IS 100.00

TAX MAP PARCEL NUMBER	PROPERTY LOCATION & CLASS	ASSESSMENT	EXEMPTION CODE	COUNTY	TOWN	SCHOOL
CURRENT OWNERS NAME	SCHOOL DISTRICT	LAND	TAX DESCRIPTION	TAXABLE VALUE		
CURRENT OWNERS ADDRESS	PARCEL SIZE/GRID COORD	TOTAL	SPECIAL DISTRICTS	ACCOUNT NO.		

64.004-1-25.1	715 Cr 59			64.004-1-25.1		*****
Hayman William L	230 3 Family Res		COUNTY TAXABLE VALUE	115,000		1-278- 6
Hayman Chrystal L	Potsdam 2 407402	16,600	TOWN TAXABLE VALUE	115,000		
20 Elm St	X	115,000	SCHOOL TAXABLE VALUE	115,000		
Potsdam, NY 13676-1899	90sp79900		FD034 Potsdam Fire Prot	115,000	TO M	
	X					
	ACRES 1.60					
	EAST-0327444 NRTH-1697035					
	DEED BOOK 1044 PG-01035					
	FULL MARKET VALUE	115,000				

64.004-1-26.11	703 Cr 59			64.004-1-26.11		*****
Hayman William	210 1 Family Res		Basic Star 41854	0	0	1-278-10
Hayman Chrystal	Potsdam 2 407402	17,800	COUNTY TAXABLE VALUE	178,500	0	30,000
20 Elm St	X	178,500	TOWN TAXABLE VALUE	178,500		
Potsdam, NY 13676-1899	1009-602		SCHOOL TAXABLE VALUE	148,500		
	X		FD034 Potsdam Fire Prot	178,500	TO M	
	ACRES 2.82					
	EAST-0327400 NRTH-1696755					
	DEED BOOK 1010 PG-00687					
	FULL MARKET VALUE	178,500				

64.004-1-27.111	950B Bagdad Rd			64.004-1-27.111		*****
Davis Danny J	210 1 Family Res		Basic Star 41854	0	0	1-283- 4
Davis Lisa M	Potsdam 2 407402	20,800	COUNTY TAXABLE VALUE	210,000	0	30,000
950B Bagdad Rd	X	210,000	TOWN TAXABLE VALUE	210,000		
Potsdam, NY 13676	Ref1042-325/1071-649		SCHOOL TAXABLE VALUE	180,000		
	85sp17000vac 90Sp150000		FD034 Potsdam Fire Prot	210,000	TO M	
	ACRES 5.80					
	EAST-0326393 NRTH-1696532					
	DEED BOOK 1042 PG-00670					
	FULL MARKET VALUE	210,000				

64.004-1-28.1	930 Bagdad Rd			64.004-1-28.1		*****
Cheney Duane D	210 1 Family Res		Basic Star 41854	0	0	1-230- 2
Cheney Suzann	Potsdam 2 407402	8,400	COUNTY TAXABLE VALUE	74,600	0	30,000
930 Bagdad Rd	Ref1073/680	74,600	TOWN TAXABLE VALUE	74,600		
Potsdam, NY 13676	X		SCHOOL TAXABLE VALUE	44,600		
	83sp8000/89sp18000		FD034 Potsdam Fire Prot	74,600	TO M	
	FRNT 105.00 DPTH 200.00					
	BANK8888869					
	EAST-0325845 NRTH-1697124					
	DEED BOOK 1027 PG-01031					
	FULL MARKET VALUE	74,600				

STATE OF NEW YORK
COUNTY - St Lawrence
TOWN - Potsdam
SWIS - 407489

2 0 1 6 T E N T A T I V E A S S E S S M E N T R O L L
T A X A B L E SECTION OF THE ROLL - 1

PAGE 1350
VALUATION DATE-JUL 01, 2015
TAXABLE STATUS DATE-MAR 01, 2016

TAX MAP NUMBER SEQUENCE
UNIFORM PERCENT OF VALUE IS 100.00
UNIFORM PERCENT OF VALUE IS 100.00

TAX MAP PARCEL NUMBER	PROPERTY LOCATION & CLASS	ASSESSMENT	EXEMPTION CODE	COUNTY	TOWN	SCHOOL
CURRENT OWNERS NAME	SCHOOL DISTRICT	LAND	TAX DESCRIPTION	TAXABLE VALUE		
CURRENT OWNERS ADDRESS	PARCEL SIZE/GRID COORD	TOTAL	SPECIAL DISTRICTS			ACCOUNT NO.
***** 64.004-1-29 *****						
928 Bagdad Rd						1-188- 1
64.004-1-29	210 1 Family Res		CW_15_VET/ 41161	0	12,000	12,000 0
Lavean David	Potsdam 2 407402	21,200	Basic Star 41854	0	0	0 30,000
Lavean Susan	X	131,100	COUNTY TAXABLE VALUE		119,100	
928 Bagdad Rd	X		TOWN TAXABLE VALUE		119,100	
Potsdam, NY 13676	88sp27000		SCHOOL TAXABLE VALUE		101,100	
	ACRES 6.20 BANK8888869		FD034 Potsdam Fire Prot		131,100 TO M	
	EAST-0326024 NRTH-1696621					
	DEED BOOK 1019 PG-00316					
	FULL MARKET VALUE	131,100				
***** 64.004-1-30 *****						
922 Bagdad Rd						1-187-14
64.004-1-30	210 1 Family Res		VET WAR CT 41121	0	12,000	12,000 0
Collins Glenn	Potsdam 2 407402	24,400	Enhanced S 41834	0	0	0 65,300
Collins Judith	X	85,000	COUNTY TAXABLE VALUE		73,000	
922 Bagdad Rd	X		TOWN TAXABLE VALUE		73,000	
Potsdam, NY 13676	X		SCHOOL TAXABLE VALUE		19,700	
	ACRES 9.40		FD034 Potsdam Fire Prot		85,000 TO M	
	EAST-0325820 NRTH-1696475					
	DEED BOOK 875 PG-00006					
	FULL MARKET VALUE	85,000				
***** 64.004-1-31 *****						
914 Bagdad Rd						1-203-11
64.004-1-31	210 1 Family Res		Enhanced S 41834	0	0	0 57,800
Frank Una C (LU)	Potsdam 2 407402	8,100	COUNTY TAXABLE VALUE		57,800	
914 Bagdad Rd	X	57,800	TOWN TAXABLE VALUE		57,800	
Potsdam, NY 13676	X		SCHOOL TAXABLE VALUE		0	
	X		FD034 Potsdam Fire Prot		57,800 TO M	
	FRNT 100.00 DPTH 210.00					
	EAST-0325437 NRTH-1696901					
	DEED BOOK 2004 PG-5161					
	FULL MARKET VALUE	57,800				
***** 64.004-1-32.1 *****						
Bagdad Rd						1-187-15.1
64.004-1-32.1	322 Rural vac>10		COUNTY TAXABLE VALUE		20,800	
Collins Glenn	Potsdam 2 407402	20,800	TOWN TAXABLE VALUE		20,800	
Collins Judy	Re: 875-6	20,800	SCHOOL TAXABLE VALUE		20,800	
922 Bagdad Rd	X		FD034 Potsdam Fire Prot		20,800 TO M	
Potsdam, NY 13676	X					
	ACRES 20.84					
	EAST-0325476 NRTH-1696271					
	DEED BOOK 870 PG-00924					
	FULL MARKET VALUE	20,800				

STATE OF NEW YORK
COUNTY - St Lawrence
TOWN - Potsdam
SWIS - 407489

2 0 1 6 T E N T A T I V E A S S E S S M E N T R O L L
T A X A B L E SECTION OF THE ROLL - 1

PAGE 1351
VALUATION DATE-JUL 01, 2015
TAXABLE STATUS DATE-MAR 01, 2016

TAX MAP NUMBER SEQUENCE
UNIFORM PERCENT OF VALUE IS 100.00
UNIFORM PERCENT OF VALUE IS 100.00

TAX MAP PARCEL NUMBER	PROPERTY LOCATION & CLASS	ASSESSMENT	EXEMPTION CODE	COUNTY	TOWN	SCHOOL
CURRENT OWNERS NAME	SCHOOL DISTRICT	LAND	TAX DESCRIPTION	TAXABLE VALUE		
CURRENT OWNERS ADDRESS	PARCEL SIZE/GRID COORD	TOTAL	SPECIAL DISTRICTS	ACCOUNT NO.		

64.004-1-32.2	902 Bagdad Rd			64.004-1-32.2		*****
Bero Florence C	210 1 Family Res		Basic Star 41854	0	0	1-187-15.2
902 Bagdad Rd	Potsdam 2 407402	16,600	COUNTY TAXABLE VALUE	168,600		
Potsdam, NY 13676	97sp95000	168,600	TOWN TAXABLE VALUE	168,600		
	2006sp159000		SCHOOL TAXABLE VALUE	138,600		
	X		FD034 Potsdam Fire Prot	168,600 TO M		
	ACRES 1.57					
	EAST-0325195 NRTH-1696767					
	DEED BOOK 2006 PG-8423					
	FULL MARKET VALUE	168,600				

64.004-1-34	867 Bagdad Rd	83 PCT OF VALUE USED FOR EXEMPTION PURPOSES		64.004-1-34		*****
Hourihan James M	240 Rural res		VET WAR CT 41121	0	12,000	1-220- 2
Hourihan Mary	Potsdam 2 407402	37,600	Enhanced S 41834	0	0	0
867 Bagdad Rd	X	115,000	COUNTY TAXABLE VALUE	103,000		65,300
Potsdam, NY 13676	X		TOWN TAXABLE VALUE	103,000		
	X		SCHOOL TAXABLE VALUE	49,700		
	ACRES 34.17		FD034 Potsdam Fire Prot	115,000 TO M		
	EAST-0324138 NRTH-1696990					
	DEED BOOK 739 PG-00582					
	FULL MARKET VALUE	115,000				

64.004-1-37.1	691 Cr 59			64.004-1-37.1		*****
Martinez Ana	210 1 Family Res		Basic Star 41854	0	0	1-278- 9
691 County Route 59	Potsdam 2 407402	17,800	COUNTY TAXABLE VALUE	84,000		30,000
Potsdam, NY 13676	93sp73837/95sp68000	84,000	TOWN TAXABLE VALUE	84,000		
	2000sp55000		SCHOOL TAXABLE VALUE	54,000		
	X		FD034 Potsdam Fire Prot	84,000 TO M		
	FRNT 118.00 DPTH 200.00					
	ACRES 2.84					
	EAST-0327150 NRTH-1696465					
	DEED BOOK 2011 PG-19573					
	FULL MARKET VALUE	84,000				

64.004-1-39	Cr 59			64.004-1-39		*****
Rudd James M	314 Rural vac<10		COUNTY TAXABLE VALUE	2,700		
Rudd Melia A	Potsdam 2 407402	2,700	TOWN TAXABLE VALUE	2,700		
106 Clarkson Ave	Triangle Bal In Vill	2,700	SCHOOL TAXABLE VALUE	2,700		
Potsdam, NY 13676	90x70x80		FD034 Potsdam Fire Prot	2,700 TO M		
	X					
	FRNT 90.00 DPTH 80.00					
	EAST-0327413 NRTH-1697929					
	DEED BOOK 2006 PG-12614					
	FULL MARKET VALUE	2,700				

STATE OF NEW YORK
COUNTY - St Lawrence
TOWN - Potsdam
SWIS - 407489

2 0 1 6 T E N T A T I V E A S S E S S M E N T R O L L
T A X A B L E SECTION OF THE ROLL - 1

PAGE 1352
VALUATION DATE-JUL 01, 2015
TAXABLE STATUS DATE-MAR 01, 2016

TAX MAP NUMBER SEQUENCE
UNIFORM PERCENT OF VALUE IS 100.00
UNIFORM PERCENT OF VALUE IS 100.00

TAX MAP PARCEL NUMBER	PROPERTY LOCATION & CLASS	ASSESSMENT	EXEMPTION CODE	COUNTY	TOWN	SCHOOL
CURRENT OWNERS NAME	SCHOOL DISTRICT	LAND	TAX DESCRIPTION	TAXABLE VALUE		
CURRENT OWNERS ADDRESS	PARCEL SIZE/GRID COORD	TOTAL	SPECIAL DISTRICTS			ACCOUNT NO.
***** 64.004-1-41 *****						
950A Bagdad Rd						
64.004-1-41	240 Rural res		Basic Star 41854	0	0	30,000
MaKi Katelin L	Potsdam 2 407402	27,000	COUNTY TAXABLE VALUE			
384A County Route 59	2012sp249900	250,000	TOWN TAXABLE VALUE			
Potsdam, NY 13676	X		SCHOOL TAXABLE VALUE			
	Ref1042-328&518		FD034 Potsdam Fire Prot		250,000 TO M	
	ACRES 13.00 BANK8888869					
	EAST-0326768 NRTH-1697102					
	DEED BOOK 2013 PG-19915					
	FULL MARKET VALUE	250,000				
***** 64.004-1-42 *****						
934 Bagdad Rd						
64.004-1-42	215 1 Fam Res w/		Basic Star 41854	0	0	30,000
Meyers John	Potsdam 2 407402	21,500	COUNTY TAXABLE VALUE			
Meyers Elisa	95sp15000	228,800	TOWN TAXABLE VALUE			
934 Bagdad Rd	97sp15000		SCHOOL TAXABLE VALUE			
Potsdam, NY 13676	ACRES 6.50		FD034 Potsdam Fire Prot		228,800 TO M	
	EAST-0326175 NRTH-1697049					
	DEED BOOK 1114 PG-81					
	FULL MARKET VALUE	228,800				
***** 64.004-1-43 *****						
669A,669B Cr 59						
64.004-1-43	220 2 Family Res		COUNTY TAXABLE VALUE		98,300	
LaPierre Management LLC	Potsdam 2 407402	25,400	TOWN TAXABLE VALUE		98,300	
PO Box 80	99sp10,000	98,300	SCHOOL TAXABLE VALUE		98,300	
Colton, NY 13625	ACRES 10.40		FD034 Potsdam Fire Prot		98,300 TO M	
	EAST-0326814 NRTH-1696137					
	DEED BOOK 2015 PG-16821					
	FULL MARKET VALUE	98,300				
***** 64.004-1-44 *****						
663,665 Cr 59						
64.004-1-44	220 2 Family Res		COUNTY TAXABLE VALUE		90,000	
LaPierre Management LLC	Potsdam 2 407402	17,100	TOWN TAXABLE VALUE		90,000	
PO Box 80	ACRES 2.10	90,000	SCHOOL TAXABLE VALUE		90,000	
Colton, NY 13625	EAST-0327087 NRTH-1696056		FD034 Potsdam Fire Prot		90,000 TO M	
	DEED BOOK 2015 PG-16821					
	FULL MARKET VALUE	90,000				
***** 64.004-2-2.21 *****						
304 Outer Main St						
64.004-2-2.21	210 1 Family Res		CW_15_VET/ 41161	0	12,000	0
Beauchamp William	Potsdam 2 407402	26,900	Basic Star 41854	0	0	30,000
Beauchamp Heather	ACRES 12.80	89,200	COUNTY TAXABLE VALUE		77,200	
304 Outer Main St	EAST-0335703 NRTH-1698843		TOWN TAXABLE VALUE		77,200	
Potsdam, NY 13676	DEED BOOK 1106 PG-287		SCHOOL TAXABLE VALUE		59,200	
	FULL MARKET VALUE	89,200	FD034 Potsdam Fire Prot		89,200 TO M	

STATE OF NEW YORK
COUNTY - St Lawrence
TOWN - Potsdam
SWIS - 407489

2 0 1 6 T E N T A T I V E A S S E S S M E N T R O L L
T A X A B L E SECTION OF THE ROLL - 1

PAGE 1353
VALUATION DATE-JUL 01, 2015
TAXABLE STATUS DATE-MAR 01, 2016

TAX MAP NUMBER SEQUENCE
UNIFORM PERCENT OF VALUE IS 100.00
UNIFORM PERCENT OF VALUE IS 100.00

TAX MAP PARCEL NUMBER	PROPERTY LOCATION & CLASS	ASSESSMENT	EXEMPTION CODE	COUNTY	TOWN	SCHOOL
CURRENT OWNERS NAME	SCHOOL DISTRICT	LAND	TAX DESCRIPTION	TAXABLE VALUE		
CURRENT OWNERS ADDRESS	PARCEL SIZE/GRID COORD	TOTAL	SPECIAL DISTRICTS	ACCOUNT NO.		

64.004-2-3.1	6540,6544 Sh 56			64.004-2-3.1		1-264-13
Dillon Timothy	210 1 Family Res		Basic Star 41854	0	0	30,000
Dillon Lori-Ane	Potsdam 2 407402	17,100	COUNTY TAXABLE VALUE		99,600	
6540 State Highway 56	99sp47000	99,600	TOWN TAXABLE VALUE		99,600	
Potsdam, NY 13676	E#6540-House E#6544-Bait		SCHOOL TAXABLE VALUE		69,600	
	X		FD034 Potsdam Fire Prot		99,600 TO M	
	ACRES 2.10					
	EAST-0333689 NRTH-1697395					
	DEED BOOK 1999 PG-14177					
	FULL MARKET VALUE	99,600				

64.004-2-5	6548 Sh 56			64.004-2-5		1-190-15
Dillon Timothy A	283 Res w/Comuse		COUNTY TAXABLE VALUE		99,500	
Dillon Lori-Ane K	Potsdam 2 407402	16,700	TOWN TAXABLE VALUE		99,500	
6540 State Highway 56	2013sp84000	99,500	SCHOOL TAXABLE VALUE		99,500	
Potsdam, NY 13676-4426	X		FD034 Potsdam Fire Prot		99,500 TO M	
	X					
	FRNT 100.00 DPTH 363.00					
	EAST-0333575 NRTH-1697543					
	DEED BOOK 2013 PG-3937					
	FULL MARKET VALUE	99,500				

64.004-2-8.3	6493 Sh 56			64.004-2-8.3		
Hafer Genevieve H	312 Vac w/imprv - WTRFNT		COUNTY TAXABLE VALUE		18,100	
49A State Highway 72	Potsdam 2 407402	18,000	TOWN TAXABLE VALUE		18,100	
Potsdam, NY 13676	93sp12500	18,100	SCHOOL TAXABLE VALUE		18,100	
	X		FD034 Potsdam Fire Prot		18,100 TO M	
	X					
	ACRES 10.00					
	EAST-0333388 NRTH-1696005					
	DEED BOOK 2010 PG-14556					
	FULL MARKET VALUE	18,100				

64.004-2-8.112	Sh 56			64.004-2-8.112		
Ramsay Robert	314 Rural vac<10		COUNTY TAXABLE VALUE		8,000	
Hafer Matthew	Potsdam 2 407402	8,000	TOWN TAXABLE VALUE		8,000	
33 1/2 Main St Ste A	2002sp4000	8,000	SCHOOL TAXABLE VALUE		8,000	
Potsdam, NY 13676-2074	X		FD034 Potsdam Fire Prot		8,000 TO M	
	X					
	ACRES 3.10					
	EAST-0334235 NRTH-1696169					
	DEED BOOK 2002 PG-18206					
	FULL MARKET VALUE	8,000				

STATE OF NEW YORK
COUNTY - St Lawrence
TOWN - Potsdam
SWIS - 407489

2 0 1 6 T E N T A T I V E A S S E S S M E N T R O L L
T A X A B L E SECTION OF THE ROLL - 1

PAGE 1354
VALUATION DATE-JUL 01, 2015
TAXABLE STATUS DATE-MAR 01, 2016

TAX MAP NUMBER SEQUENCE
UNIFORM PERCENT OF VALUE IS 100.00
UNIFORM PERCENT OF VALUE IS 100.00

TAX MAP PARCEL NUMBER	PROPERTY LOCATION & CLASS	ASSESSMENT	EXEMPTION CODE	COUNTY	TOWN	SCHOOL	ACCOUNT NO.
CURRENT OWNERS NAME	SCHOOL DISTRICT	LAND	TAX DESCRIPTION	TAXABLE VALUE			
CURRENT OWNERS ADDRESS	PARCEL SIZE/GRID COORD	TOTAL	SPECIAL DISTRICTS				

64.004-2-8.113	6510 Sh 56						64.004-2-8.113
Trithart William	312 Vac w/imprv		COUNTY TAXABLE VALUE	31,100			
Lister Sarah	Potsdam 2 407402	24,500	TOWN TAXABLE VALUE	31,100			
7 Barclay St	94sp50000<	31,100	SCHOOL TAXABLE VALUE	31,100			
Potsdam, NY 13676	95sp10500		FD034 Potsdam Fire Prot	31,100	TO	M	
	X						
	ACRES 18.80						
	EAST-0334433 NRTH-1696818						
	DEED BOOK 2015 PG-16376						
	FULL MARKET VALUE	31,100					

64.004-2-8.121	6541 Sh 56						64.004-2-8.121
Theobald Irene	411 Apartment		COUNTY TAXABLE VALUE	95,000			
480 Bagdad Rd	Potsdam 2 407402	40,000	TOWN TAXABLE VALUE	95,000			
Potsdam, NY 13676	E#6541-B	95,000	SCHOOL TAXABLE VALUE	95,000			
	Apt		FD034 Potsdam Fire Prot	95,000	TO	M	
	X						
	ACRES 8.20						
	EAST-0332991 NRTH-1697015						
	DEED BOOK 1067 PG-489						
	FULL MARKET VALUE	95,000					

64.004-2-8.122	6527 Sh 56						64.004-2-8.122
Porter Clark R	411 Apartment		COUNTY TAXABLE VALUE	172,000			
559D County Route 24	Potsdam 2 407402	41,000	TOWN TAXABLE VALUE	172,000			
Gouverneur, NY 13642	94sp50000<	172,000	SCHOOL TAXABLE VALUE	172,000			
	2010sp170000		FD034 Potsdam Fire Prot	172,000	TO	M	
	X						
	ACRES 17.50						
	EAST-0333366 NRTH-1696576						
	DEED BOOK 2010 PG-11014						
	FULL MARKET VALUE	172,000					

64.004-2-10	33 Silver Landing\Pvt						64.004-2-10
Masseil Deborah	210 1 Family Res - WTRFNT		VET COM CT 41131	0	20,000	20,000	0
33 Silver Ldg	Potsdam 2 407402	41,800	VET DIS CT 41141	0	40,000	40,000	0
Potsdam, NY 13676-4245	2001sp33300	204,800	Basic Star 41854	0	0	0	30,000
	also see 2001/22359		COUNTY TAXABLE VALUE		144,800		
	X		TOWN TAXABLE VALUE		144,800		
	ACRES 6.00		SCHOOL TAXABLE VALUE		174,800		
	EAST-0332606 NRTH-1696510		FD034 Potsdam Fire Prot		204,800	TO	M
	DEED BOOK 2001 PG-22360						
	FULL MARKET VALUE	204,800					

STATE OF NEW YORK
COUNTY - St Lawrence
TOWN - Potsdam
SWIS - 407489

2 0 1 6 T E N T A T I V E A S S E S S M E N T R O L L
T A X A B L E SECTION OF THE ROLL - 1

PAGE 1355
VALUATION DATE-JUL 01, 2015
TAXABLE STATUS DATE-MAR 01, 2016

TAX MAP NUMBER SEQUENCE
UNIFORM PERCENT OF VALUE IS 100.00
UNIFORM PERCENT OF VALUE IS 100.00

TAX MAP PARCEL NUMBER	PROPERTY LOCATION & CLASS	ASSESSMENT	EXEMPTION CODE	COUNTY	TOWN	SCHOOL
CURRENT OWNERS NAME	SCHOOL DISTRICT	LAND	TAX DESCRIPTION	TAXABLE VALUE		
CURRENT OWNERS ADDRESS	PARCEL SIZE/GRID COORD	TOTAL	SPECIAL DISTRICTS	ACCOUNT NO.		

64.004-2-11	303 Outer Main St			64.004-2-11		*****
Theobald Walter L (LU)	210 1 Family Res		COUNTY TAXABLE VALUE			1-295-10. 2
Theobald Sherry T (LU)	Potsdam 2 407402	16,200	TOWN TAXABLE VALUE			
311B Outer Main St	X	112,000	SCHOOL TAXABLE VALUE			
Potsdam, NY 13676	89sp7800		AG002 Ag Dist #2			
	X		FD034 Potsdam Fire Prot			
	ACRES 1.20					
	EAST-0336001 NRTH-1699158					
	DEED BOOK 2010 PG-17064					
	FULL MARKET VALUE	112,000				

64.004-2-12.1	85 Garfield Rd			64.004-2-12.1		*****
Milne Robert J	210 1 Family Res		Basic Star 41854	0	0	30,000
Milne Barbara J	Potsdam 2 407402	54,900	COUNTY TAXABLE VALUE			
85 Garfield Rd	2005sp330000<	379,400	TOWN TAXABLE VALUE			
Potsdam, NY 13676	2010sp315000<		SCHOOL TAXABLE VALUE			
	X		FD034 Potsdam Fire Prot			
	ACRES 66.00					
	EAST-0335448 NRTH-1696465					
	DEED BOOK 2010 PG-7918					
	FULL MARKET VALUE	379,400				

64.004-2-13	6474 Sh 56			64.004-2-13		*****
Theobald-Hunter Frances	411 Apartment		COUNTY TAXABLE VALUE			1-278-14
Pompton Knolls	Potsdam 2 407402	80,000	TOWN TAXABLE VALUE			
7733 New Hope W	Edgewood Acres Apt Comple	214,000	SCHOOL TAXABLE VALUE			
Liverpool, NY 13088	X		FD034 Potsdam Fire Prot			
	X					
	ACRES 7.40					
	EAST-0334480 NRTH-1695846					
	DEED BOOK WB31 PG-00379					
	FULL MARKET VALUE	214,000				

64.004-2-14	6489 Sh 56			64.004-2-14		*****
Warburton Cynthia A	210 1 Family Res		COUNTY TAXABLE VALUE			1-249-11
PO Box 549	Potsdam 2 407402	16,100	TOWN TAXABLE VALUE			
Potsdam, NY 13676	X	60,900	SCHOOL TAXABLE VALUE			
	X		FD034 Potsdam Fire Prot			
	90sp38500					
	ACRES 1.10 BANK8888869					
	EAST-0333961 NRTH-1696014					
	DEED BOOK 2013 PG-19158					
	FULL MARKET VALUE	60,900				

STATE OF NEW YORK
 COUNTY - St Lawrence
 TOWN - Potsdam
 SWIS - 407489

2 0 1 6 T E N T A T I V E A S S E S S M E N T R O L L
 T A X A B L E S E C T I O N O F T H E R O L L - 1
 M A P S E C T I O N - 064
 S U B - S E C T I O N - 004
 U N I F O R M P E R C E N T O F V A L U E I S 100.00

PAGE 1356
 VALUATION DATE-JUL 01, 2015
 TAXABLE STATUS DATE-MAR 01, 2016
 RPS150/V04/L015
 CURRENT DATE 5/02/2016

*** S P E C I A L D I S T R I C T S U M M A R Y ***

CODE	DISTRICT NAME	TOTAL PARCELS	EXTENSION TYPE	EXTENSION VALUE	AD VALOREM VALUE	EXEMPT AMOUNT	TAXABLE VALUE
AG002	Ag Dist #2		1 MOVTAX				
FD034	Potsdam Fire P	41	TOTAL M		4946,600	21,200	4925,400

*** S C H O O L D I S T R I C T S U M M A R Y ***

CODE	DISTRICT NAME	TOTAL PARCELS	ASSESSED LAND	ASSESSED TOTAL	EXEMPT AMOUNT	TOTAL TAXABLE	STAR AMOUNT	STAR TAXABLE
407402	Potsdam 2	41	860,100	4946,600	80,100	4866,500	1006,800	3859,700
	S U B - T O T A L	41	860,100	4946,600	80,100	4866,500	1006,800	3859,700
	T O T A L	41	860,100	4946,600	80,100	4866,500	1006,800	3859,700

*** S Y S T E M C O D E S S U M M A R Y ***

NO SYSTEM EXEMPTIONS AT THIS LEVEL

*** E X E M P T I O N S U M M A R Y ***

CODE	DESCRIPTION	TOTAL PARCELS	COUNTY	TOWN	SCHOOL
41121	VET WAR CT	3	36,000	36,000	
41131	VET COM CT	2	40,000	40,000	
41141	VET DIS CT	2	76,960	76,960	
41161	CW_15_VET/	2	24,000	24,000	
41834	Enhanced S	8			496,800
41854	Basic Star	17			510,000
41900	Physically	1	58,900	58,900	58,900
44210	Home Impro	1	21,200	21,200	21,200
	T O T A L	36	257,060	257,060	1086,900

STATE OF NEW YORK
COUNTY - St Lawrence
TOWN - Potsdam
SWIS - 407489

2 0 1 6 T E N T A T I V E A S S E S S M E N T R O L L
T A X A B L E SECTION OF THE ROLL - 1
M A P S E C T I O N - 064
S U B - S E C T I O N - 004
UNIFORM PERCENT OF VALUE IS 100.00

PAGE 1357
VALUATION DATE-JUL 01, 2015
TAXABLE STATUS DATE-MAR 01, 2016
RPS150/V04/L015
CURRENT DATE 5/02/2016

*** G R A N D T O T A L S ***

ROLL SEC	DESCRIPTION	TOTAL PARCELS	ASSESSED LAND	ASSESSED TOTAL	TAXABLE COUNTY	TAXABLE TOWN	TAXABLE SCHOOL	STAR TAXABLE
1	TAXABLE	41	860,100	4946,600	4689,540	4689,540	4866,500	3859,700

STATE OF NEW YORK
COUNTY - St Lawrence
TOWN - Potsdam
SWIS - 407489

2 0 1 6 T E N T A T I V E A S S E S S M E N T R O L L
T A X A B L E SECTION OF THE ROLL - 1

PAGE 1358
VALUATION DATE-JUL 01, 2015
TAXABLE STATUS DATE-MAR 01, 2016

TAX MAP NUMBER SEQUENCE
UNIFORM PERCENT OF VALUE IS 100.00
UNIFORM PERCENT OF VALUE IS 100.00

TAX MAP PARCEL NUMBER	PROPERTY LOCATION & CLASS	ASSESSMENT	EXEMPTION CODE	COUNTY	TOWN	SCHOOL
CURRENT OWNERS NAME	SCHOOL DISTRICT	LAND	TAX DESCRIPTION	TAXABLE VALUE		
CURRENT OWNERS ADDRESS	PARCEL SIZE/GRID COORD	TOTAL	SPECIAL DISTRICTS	ACCOUNT NO.		
***** 64.028-1-1.1 *****						
	170 May Rd					1-227-15.2
64.028-1-1.1	230 3 Family Res		Enhanced S 41834	0	0	0 65,300
Hudson Larry	Potsdam 2 407402	26,900	COUNTY TAXABLE VALUE			216,500
Hudson Joanne	X	216,500	TOWN TAXABLE VALUE			216,500
170 May Rd Apt 3	X		SCHOOL TAXABLE VALUE			151,200
Potsdam, NY 13676-3270	X		FD034 Potsdam Fire Prot			216,500 TO M
	ACRES 4.90					
	EAST-0333542 NRTH-1709995					
	DEED BOOK 941 PG-00274					
	FULL MARKET VALUE	216,500				
***** 64.028-1-1.2 *****						
	May (OFF) Rd					
64.028-1-1.2	320 Rural vacant		COUNTY TAXABLE VALUE			1,000
Lovely Daniel L	Potsdam 2 407402	1,000	TOWN TAXABLE VALUE			1,000
Lovely Ruby M	sp1,800	1,000	SCHOOL TAXABLE VALUE			1,000
172 May Rd	FRNT 75.00 DPTH 290.00		FD034 Potsdam Fire Prot			1,000 TO M
Potsdam, NY 13676	EAST-0333739 NRTH-1710171					
	DEED BOOK 2014 PG-1685					
	FULL MARKET VALUE	1,000				
***** 64.028-1-2 *****						
	172 May Rd					1-163- 5
64.028-1-2	210 1 Family Res		Basic Star 41854	0	0	0 30,000
Lovely Daniel L	Potsdam 2 407402	23,500	COUNTY TAXABLE VALUE			114,500
Lovely Ruby M	X	114,500	TOWN TAXABLE VALUE			114,500
172 May Rd	89sp52500		SCHOOL TAXABLE VALUE			84,500
Potsdam, NY 13676	X		FD034 Potsdam Fire Prot			114,500 TO M
	ACRES 2.00					
	EAST-0333758 NRTH-1710277					
	DEED BOOK 1028 PG-00897					
	FULL MARKET VALUE	114,500				
***** 64.028-1-3 *****						
	188 May Rd					1-248- 9
64.028-1-3	210 1 Family Res		COUNTY TAXABLE VALUE			87,700
Huntley Bryan D	Potsdam 2 407402	22,500	TOWN TAXABLE VALUE			87,700
1854 State Highway 345	2003sp77000	87,700	SCHOOL TAXABLE VALUE			87,700
Madrid, NY 13660	2011sp72000		FD034 Potsdam Fire Prot			87,700 TO M
	ACRES 1.00					
	EAST-0333681 NRTH-1710508					
	DEED BOOK 2011 PG-10385					
	FULL MARKET VALUE	87,700				

STATE OF NEW YORK
COUNTY - St Lawrence
TOWN - Potsdam
SWIS - 407489

2 0 1 6 T E N T A T I V E A S S E S S M E N T R O L L
T A X A B L E SECTION OF THE ROLL - 1

PAGE 1359
VALUATION DATE-JUL 01, 2015
TAXABLE STATUS DATE-MAR 01, 2016

TAX MAP NUMBER SEQUENCE
UNIFORM PERCENT OF VALUE IS 100.00
UNIFORM PERCENT OF VALUE IS 100.00

TAX MAP PARCEL NUMBER	PROPERTY LOCATION & CLASS	ASSESSMENT	EXEMPTION CODE	COUNTY	TOWN	SCHOOL
CURRENT OWNERS NAME	SCHOOL DISTRICT	LAND	TAX DESCRIPTION	TAXABLE VALUE		
CURRENT OWNERS ADDRESS	PARCEL SIZE/GRID COORD	TOTAL	SPECIAL DISTRICTS			ACCOUNT NO.
***** 64.028-1-4 *****						
192 May Rd						1-212- 2
64.028-1-4	210 1 Family Res		VET WAR CT 41121	0	12,000	12,000 0
Gumaer Carolene-(LU)	Potsdam 2 407402	22,500	Enhanced S 41834	0	0	0 65,300
Sloan Dawn Etal-Rmdrmn	X	97,100	COUNTY TAXABLE VALUE		85,100	
192 May Rd	X		TOWN TAXABLE VALUE		85,100	
Potsdam, NY 13676	X		SCHOOL TAXABLE VALUE		31,800	
	ACRES 1.00		FD034 Potsdam Fire Prot		97,100	TO M
	EAST-0333758 NRTH-1710648					
	DEED BOOK 1075 PG-1103					
	FULL MARKET VALUE	97,100				
***** 64.028-1-5 *****						
204 May Rd						1-248-10
64.028-1-5	210 1 Family Res		Basic Star 41854	0	0	0 30,000
Perry Justin C	Potsdam 2 407402	22,500	COUNTY TAXABLE VALUE		105,000	
Phillips Jennifer C	X	105,000	TOWN TAXABLE VALUE		105,000	
204 May Rd	86sp2000vac		SCHOOL TAXABLE VALUE		75,000	
Potsdam, NY 13676	X		FD034 Potsdam Fire Prot		105,000	TO M
	ACRES 1.00 BANK8888869					
	EAST-0333873 NRTH-1710815					
	DEED BOOK 2014 PG-16233					
	FULL MARKET VALUE	105,000				
***** 64.028-1-6 *****						
210 May Rd						1-223-10
64.028-1-6	210 1 Family Res		Basic Star 41854	0	0	0 30,000
Cooper Douglass	Potsdam 2 407402	15,300	COUNTY TAXABLE VALUE		104,500	
Cooper Bamby	2008sp100,500	104,500	TOWN TAXABLE VALUE		104,500	
210 May Rd	X		SCHOOL TAXABLE VALUE		74,500	
Potsdam, NY 13676	X		FD034 Potsdam Fire Prot		104,500	TO M
	FRNT 100.00 DPTH 250.00					
	BANK8888830					
	EAST-0333937 NRTH-1710981					
	DEED BOOK 2008 PG-20603					
	FULL MARKET VALUE	104,500				
***** 64.028-1-7 *****						
214 May Rd						1-215- 6
64.028-1-7	314 Rural vac<10		COUNTY TAXABLE VALUE		13,800	
Harvey Kay S	Potsdam 2 407402	13,800	TOWN TAXABLE VALUE		13,800	
724 County Route 38	2009sp9000	13,800	SCHOOL TAXABLE VALUE		13,800	
Norfolk, NY 13667	X		FD034 Potsdam Fire Prot		13,800	TO M
	217x276x100x250					
	FRNT 217.00 DPTH 263.00					
	EAST-0334014 NRTH-1711096					
	DEED BOOK 2012 PG-1219					
	FULL MARKET VALUE	13,800				

STATE OF NEW YORK
COUNTY - St Lawrence
TOWN - Potsdam
SWIS - 407489

2 0 1 6 T E N T A T I V E A S S E S S M E N T R O L L
T A X A B L E SECTION OF THE ROLL - 1

PAGE 1360
VALUATION DATE-JUL 01, 2015
TAXABLE STATUS DATE-MAR 01, 2016

TAX MAP NUMBER SEQUENCE
UNIFORM PERCENT OF VALUE IS 100.00
UNIFORM PERCENT OF VALUE IS 100.00

TAX MAP PARCEL NUMBER	PROPERTY LOCATION & CLASS	ASSESSMENT	EXEMPTION CODE	COUNTY	TOWN	SCHOOL
CURRENT OWNERS NAME	SCHOOL DISTRICT	LAND	TAX DESCRIPTION	TAXABLE VALUE		
CURRENT OWNERS ADDRESS	PARCEL SIZE/GRID COORD	TOTAL	SPECIAL DISTRICTS	ACCOUNT NO.		

64.028-1-8	222 May Rd			64.028-1-8		1-215- 5
Harvey Kay S	210 1 Family Res		COUNTY TAXABLE VALUE	109,800		
PO Box 604	Potsdam 2 407402	22,800	TOWN TAXABLE VALUE	109,800		
Norfolk, NY 13667	X	109,800	SCHOOL TAXABLE VALUE	109,800		
	X		FD034 Potsdam Fire Prot	109,800	TO M	
	X					
	ACRES 1.30 BANK8888869					
	EAST-0334155 NRTH-1711083					
	DEED BOOK 2003 PG-10589					
	FULL MARKET VALUE	109,800				

64.028-1-9	226 May Rd			64.028-1-9		1-242-13
Moore Robert	210 1 Family Res		Vet Chg of 41003	0	0	32,093
Moore Laura	Potsdam 2 407402	24,500	Vet Pro Ra 41112	0	38,526	0
226 May Rd	X	113,400	Enhanced S 41834	0	0	0
Potsdam, NY 13676	X		COUNTY TAXABLE VALUE	74,874		65,300
	X		TOWN TAXABLE VALUE	81,307		
	ACRES 3.00		SCHOOL TAXABLE VALUE	48,100		
	EAST-0334347 NRTH-1711122		FD034 Potsdam Fire Prot	113,400	TO M	
	DEED BOOK 714 PG-00395					
	FULL MARKET VALUE	113,400				

64.028-1-10	May Rd			64.028-1-10		1-227- 9
Brothers Tammalyn	314 Rural vac<10		COUNTY TAXABLE VALUE	8,000		
11185 US Highway 11	Potsdam 2 407402	8,000	TOWN TAXABLE VALUE	8,000		
North Lawrence, NY 12967	X	8,000	SCHOOL TAXABLE VALUE	8,000		
	X		FD034 Potsdam Fire Prot	8,000	TO M	
	X					
	ACRES 2.40					
	EAST-0334476 NRTH-1711275					
	DEED BOOK 2014 PG-3377					
	FULL MARKET VALUE	8,000				

64.028-1-11	234 May Rd			64.028-1-11		1-227-10
Rawson Btet M	210 1 Family Res		Basic Star 41854	0	0	30,000
Rawson Teri-Anne	Potsdam 2 407402	22,900	COUNTY TAXABLE VALUE	99,200		
234 May Rd	X	99,200	TOWN TAXABLE VALUE	99,200		
Potsdam, NY 13676	X		SCHOOL TAXABLE VALUE	69,200		
	ACRES 1.40 BANK8888869		FD034 Potsdam Fire Prot	99,200	TO M	
	EAST-0334322 NRTH-1711506					
	DEED BOOK 2004 PG-10839					
	FULL MARKET VALUE	99,200				

STATE OF NEW YORK
COUNTY - St Lawrence
TOWN - Potsdam
SWIS - 407489

2 0 1 6 T E N T A T I V E A S S E S S M E N T R O L L
T A X A B L E SECTION OF THE ROLL - 1

PAGE 1361
VALUATION DATE-JUL 01, 2015
TAXABLE STATUS DATE-MAR 01, 2016

TAX MAP NUMBER SEQUENCE
UNIFORM PERCENT OF VALUE IS 100.00
UNIFORM PERCENT OF VALUE IS 100.00

TAX MAP PARCEL NUMBER	PROPERTY LOCATION & CLASS	ASSESSMENT	EXEMPTION CODE	COUNTY	TOWN	SCHOOL
CURRENT OWNERS NAME	SCHOOL DISTRICT	LAND	TAX DESCRIPTION	TAXABLE VALUE		
CURRENT OWNERS ADDRESS	PARCEL SIZE/GRID COORD	TOTAL	SPECIAL DISTRICTS	ACCOUNT NO.		
***** 64.028-1-12 *****						
244 May Rd						1-240- 6
64.028-1-12	210 1 Family Res		Basic Star 41854	0	0	0 30,000
Preston Rose M	Potsdam 2 407402	16,000	COUNTY TAXABLE VALUE		92,400	
244 May Rd	99sp62000	92,400	TOWN TAXABLE VALUE		92,400	
Potsdam, NY 13676	X		SCHOOL TAXABLE VALUE		62,400	
	1084sp48000		FD034 Potsdam Fire Prot		92,400 TO M	
	FRNT 200.00 DPTH 200.00					
	BANK8888869					
	EAST-0334386 NRTH-1711723					
	DEED BOOK 1999 PG-8161					
	FULL MARKET VALUE	92,400				
***** 64.028-1-13 *****						
177 Regan Rd						1-217-10
64.028-1-13	210 1 Family Res		Basic Star 41854	0	0	0 30,000
Krishnan Sitaraman	Potsdam 2 407402	11,400	COUNTY TAXABLE VALUE		193,000	
Sitaraman Sinduja	2001sp88000	193,000	TOWN TAXABLE VALUE		193,000	
177 Regan Rd	2010sp173000		SCHOOL TAXABLE VALUE		163,000	
Potsdam, NY 13676	X		FD034 Potsdam Fire Prot		193,000 TO M	
	FRNT 140.00 DPTH 226.00					
	BANK8888830					
	EAST-0334527 NRTH-1711595					
	DEED BOOK 2015 PG-9012					
	FULL MARKET VALUE	193,000				
***** 64.028-1-14 *****						
173 Regan Rd						1-228- 4
64.028-1-14	210 1 Family Res		Enhanced S 41834	0	0	0 65,300
Berner Joseph	Potsdam 2 407402	16,300	COUNTY TAXABLE VALUE		162,800	
Berner Karen	X	162,800	TOWN TAXABLE VALUE		162,800	
173 Regan Rd	90sp115000		SCHOOL TAXABLE VALUE		97,500	
Potsdam, NY 13676	X		FD034 Potsdam Fire Prot		162,800 TO M	
	ACRES 1.30					
	EAST-0334681 NRTH-1711467					
	DEED BOOK 1043 PG-00753					
	FULL MARKET VALUE	162,800				
***** 64.028-1-15 *****						
161 Regan Rd						1-269-13
64.028-1-15	210 1 Family Res		Basic Star 41854	0	0	0 30,000
Dillon Brigitte E	Potsdam 2 407402	16,400	COUNTY TAXABLE VALUE		159,700	
161 Regan Rd	2007sp150000	159,700	TOWN TAXABLE VALUE		159,700	
Potsdam, NY 13676	X		SCHOOL TAXABLE VALUE		129,700	
	X		FD034 Potsdam Fire Prot		159,700 TO M	
	ACRES 1.40 BANK8888830					
	EAST-0334822 NRTH-1711263					
	DEED BOOK 2007 PG-8378					
	FULL MARKET VALUE	159,700				

STATE OF NEW YORK
 COUNTY - St Lawrence
 TOWN - Potsdam
 SWIS - 407489

2 0 1 6 T E N T A T I V E A S S E S S M E N T R O L L
 T A X A B L E SECTION OF THE ROLL - 1

PAGE 1362
 VALUATION DATE-JUL 01, 2015
 TAXABLE STATUS DATE-MAR 01, 2016

TAX MAP NUMBER SEQUENCE
 UNIFORM PERCENT OF VALUE IS 100.00
 UNIFORM PERCENT OF VALUE IS 100.00

TAX MAP PARCEL NUMBER	PROPERTY LOCATION & CLASS	ASSESSMENT	EXEMPTION CODE	COUNTY	TOWN	SCHOOL
CURRENT OWNERS NAME	SCHOOL DISTRICT	LAND	TAX DESCRIPTION	TAXABLE VALUE		
CURRENT OWNERS ADDRESS	PARCEL SIZE/GRID COORD	TOTAL	SPECIAL DISTRICTS	ACCOUNT NO.		

64.028-1-16	162 Regan Rd 210 1 Family Res		Basic Star 41854	0	0	0 30,000
Bailey Roger M	Potsdam 2 407402	16,100	COUNTY TAXABLE VALUE		121,000	
162 Regan Rd	94sp79900	121,000	TOWN TAXABLE VALUE		121,000	
Potsdam, NY 13676	X		SCHOOL TAXABLE VALUE		91,000	
	X		FD034 Potsdam Fire Prot		121,000 TO M	
	ACRES 1.10 BANK8888869					
	EAST-0335010 NRTH-1711578					
	DEED BOOK 2014 PG-13783					
	FULL MARKET VALUE	121,000				

64.028-1-17	168 Regan Rd 210 1 Family Res		Basic Star 41854	0	0	0 30,000
Hobbs Thomas W	Potsdam 2 407402	16,800	COUNTY TAXABLE VALUE		162,800	
Hobbs Jani	2001sp130000	162,800	TOWN TAXABLE VALUE		162,800	
168 Regan Rd	ACRES 1.80 BANK8888209		SCHOOL TAXABLE VALUE		132,800	
Potsdam, NY 13676	EAST-0334931 NRTH-1711740		FD034 Potsdam Fire Prot		162,800 TO M	
	DEED BOOK 2001 PG-19123					
	FULL MARKET VALUE	162,800				

64.028-1-18	176 Regan Rd 210 1 Family Res		Basic Star 41854	0	0	0 30,000
Maroney Cynthia A	Potsdam 2 407402	16,200	COUNTY TAXABLE VALUE		127,600	
176 Regan Rd	2008sp122500	127,600	TOWN TAXABLE VALUE		127,600	
Potsdam, NY 13676	X		SCHOOL TAXABLE VALUE		97,600	
	X		FD034 Potsdam Fire Prot		127,600 TO M	
	FRNT 200.00 DPTH 218.00					
	EAST-0334685 NRTH-1711773					
	DEED BOOK 2008 PG-19018					
	FULL MARKET VALUE	127,600				

64.028-1-19	251 May Rd 210 1 Family Res		Basic Star 41854	0	0	0 30,000
Blauvelt Thomas	Potsdam 2 407402	16,900	COUNTY TAXABLE VALUE		92,400	
Blauvelt Marion	X	92,400	TOWN TAXABLE VALUE		92,400	
251 May Rd	X		SCHOOL TAXABLE VALUE		62,400	
Potsdam, NY 13676	X		FD034 Potsdam Fire Prot		92,400 TO M	
	FRNT 125.00 DPTH 200.00					
	EAST-0334249 NRTH-1711930					
	DEED BOOK 869 PG-00920					
	FULL MARKET VALUE	92,400				

STATE OF NEW YORK
COUNTY - St Lawrence
TOWN - Potsdam
SWIS - 407489

2 0 1 6 T E N T A T I V E A S S E S S M E N T R O L L
T A X A B L E SECTION OF THE ROLL - 1

PAGE 1363
VALUATION DATE-JUL 01, 2015
TAXABLE STATUS DATE-MAR 01, 2016

TAX MAP NUMBER SEQUENCE
UNIFORM PERCENT OF VALUE IS 100.00
UNIFORM PERCENT OF VALUE IS 100.00

TAX MAP PARCEL NUMBER	PROPERTY LOCATION & CLASS	ASSESSMENT	EXEMPTION CODE	COUNTY	TOWN	SCHOOL
CURRENT OWNERS NAME	SCHOOL DISTRICT	LAND	TAX DESCRIPTION	TAXABLE VALUE		
CURRENT OWNERS ADDRESS	PARCEL SIZE/GRID COORD	TOTAL	SPECIAL DISTRICTS			ACCOUNT NO.

64.028-1-20	241 May Rd			64.028-1-20		1-214-12
Brusso Elizabeth	210 1 Family Res		Enhanced S 41834	0	0	65,300
241 May Rd	Potsdam 2 407402	16,700	COUNTY TAXABLE VALUE	87,700		
Potsdam, NY 13676	X	87,700	TOWN TAXABLE VALUE	87,700		
	X		SCHOOL TAXABLE VALUE	22,400		
	0883sp2500		FD034 Potsdam Fire Prot	87,700 TO M		
	FRNT 123.00 DPTH 200.00					
	EAST-0334174 NRTH-1711827					
	DEED BOOK 00975 PG-01106					
	FULL MARKET VALUE	87,700				

64.028-1-21	245 May Rd			64.028-1-21		1-280-14
Warr Ryan C	210 1 Family Res		Basic Star 41854	0	0	30,000
Warr Nicole M	Potsdam 2 407402	17,100	COUNTY TAXABLE VALUE	145,000		
245 May Rd	92sp92750/94sp70000	145,000	TOWN TAXABLE VALUE	145,000		
Potsdam, NY 13676-3206	98sp78000		SCHOOL TAXABLE VALUE	115,000		
	X		FD034 Potsdam Fire Prot	145,000 TO M		
	FRNT 128.00 DPTH 200.00					
	BANK8888869					
	EAST-0334086 NRTH-1711715					
	DEED BOOK 2011 PG-11965					
	FULL MARKET VALUE	145,000				

64.028-1-22	235 May Rd			64.028-1-22		1-282-12
Tartaglia Philip	210 1 Family Res		CW_15_VET/ 41161	0	11,625	0
Tartaglia Marlene	Potsdam 2 407402	16,900	Basic Star 41854	0	0	30,000
235 May Rd	X	77,500	COUNTY TAXABLE VALUE	65,875		
Potsdam, NY 13676	X		TOWN TAXABLE VALUE	65,875		
	X		SCHOOL TAXABLE VALUE	47,500		
	FRNT 125.00 DPTH 200.00		FD034 Potsdam Fire Prot	77,500 TO M		
	EAST-0334066 NRTH-1711604					
	DEED BOOK 920 PG-00647					
	FULL MARKET VALUE	77,500				

64.028-1-23	229 May Rd			64.028-1-23		1-225-14
Mcguire James	210 1 Family Res		Basic Star 41854	0	0	30,000
Mcguire Laura	Potsdam 2 407402	16,900	COUNTY TAXABLE VALUE	120,100		
229 May Rd	92sp73000	120,100	TOWN TAXABLE VALUE	120,100		
Potsdam, NY 13676	X		SCHOOL TAXABLE VALUE	90,100		
	X		FD034 Potsdam Fire Prot	120,100 TO M		
	FRNT 125.00 DPTH 200.00					
	BANK8888150					
	EAST-0333982 NRTH-1711500					
	DEED BOOK 1059 PG-830					
	FULL MARKET VALUE	120,100				

STATE OF NEW YORK
 COUNTY - St Lawrence
 TOWN - Potsdam
 SWIS - 407489

2 0 1 6 T E N T A T I V E A S S E S S M E N T R O L L
 T A X A B L E SECTION OF THE ROLL - 1

PAGE 1364
 VALUATION DATE-JUL 01, 2015
 TAXABLE STATUS DATE-MAR 01, 2016

TAX MAP NUMBER SEQUENCE
 UNIFORM PERCENT OF VALUE IS 100.00
 UNIFORM PERCENT OF VALUE IS 100.00

TAX MAP PARCEL NUMBER	PROPERTY LOCATION & CLASS	ASSESSMENT	EXEMPTION CODE	COUNTY	TOWN	SCHOOL
CURRENT OWNERS NAME	SCHOOL DISTRICT	LAND	TAX DESCRIPTION	TAXABLE VALUE		
CURRENT OWNERS ADDRESS	PARCEL SIZE/GRID COORD	TOTAL	SPECIAL DISTRICTS	ACCOUNT NO.		

64.028-1-24	May Rd 314 Rural vac<10		COUNTY TAXABLE VALUE	5,300		1-225-15
Mcguire James	Potsdam 2 407402	5,300	TOWN TAXABLE VALUE	5,300		
Mcguire Laura	X	5,300	SCHOOL TAXABLE VALUE	5,300		
229 May Rd	X		FD034 Potsdam Fire Prot	5,300 TO M		
Potsdam, NY 13676	150x277x152x50x125x200 FRNT 150.00 DPTH 277.00 BANK8888150 EAST-0333922 NRTH-1711431 DEED BOOK 1059 PG-830 FULL MARKET VALUE	5,300				

64.028-1-25	221 May Rd 210 1 Family Res		Enhanced S 41834	0	0	1-233- 6
Britton Christine A	Potsdam 2 407402	17,000	COUNTY TAXABLE VALUE	94,500		65,300
221 May Rd	X	94,500	TOWN TAXABLE VALUE	94,500		
Potsdam, NY 13676	X 85sp55000 FRNT 125.00 DPTH 211.00 EAST-0333843 NRTH-1711328 DEED BOOK 1087 PG-949 FULL MARKET VALUE	94,500	SCHOOL TAXABLE VALUE	29,200		
			FD034 Potsdam Fire Prot	94,500 TO M		

64.028-1-26	213 May Rd 210 1 Family Res		Basic Star 41854	0	0	1-183- 6
Shen Hung Tao	Potsdam 2 407402	16,900	COUNTY TAXABLE VALUE	167,000		30,000
Shen Hayley	X	167,000	TOWN TAXABLE VALUE	167,000		
213 May Rd	X		SCHOOL TAXABLE VALUE	137,000		
Potsdam, NY 13676	77sp43500 FRNT 125.00 DPTH 200.00 EAST-0333784 NRTH-1711179 DEED BOOK 921 PG-00858 FULL MARKET VALUE	167,000	FD034 Potsdam Fire Prot	167,000 TO M		

64.028-1-27	211 May Rd 210 1 Family Res		Basic Star 41854	0	0	1-229-15
Galo Gary A	Potsdam 2 407402	16,900	COUNTY TAXABLE VALUE	159,600		30,000
Galo Ellen G	98sp85000	159,600	TOWN TAXABLE VALUE	159,600		
211 May Rd	2001 Sp80400		SCHOOL TAXABLE VALUE	129,600		
Potsdam, NY 13676	2005sp148000 FRNT 125.00 DPTH 200.00 EAST-0333744 NRTH-1711046 DEED BOOK 2005 PG-14806 FULL MARKET VALUE	159,600	FD034 Potsdam Fire Prot	159,600 TO M		

STATE OF NEW YORK
COUNTY - St Lawrence
TOWN - Potsdam
SWIS - 407489

2 0 1 6 T E N T A T I V E A S S E S S M E N T R O L L
T A X A B L E SECTION OF THE ROLL - 1

PAGE 1365
VALUATION DATE-JUL 01, 2015
TAXABLE STATUS DATE-MAR 01, 2016

TAX MAP NUMBER SEQUENCE
UNIFORM PERCENT OF VALUE IS 100.00
UNIFORM PERCENT OF VALUE IS 100.00

TAX MAP PARCEL NUMBER	PROPERTY LOCATION & CLASS	ASSESSMENT	EXEMPTION CODE	COUNTY	TOWN	SCHOOL
CURRENT OWNERS NAME	SCHOOL DISTRICT	LAND	TAX DESCRIPTION	TAXABLE VALUE		
CURRENT OWNERS ADDRESS	PARCEL SIZE/GRID COORD	TOTAL	SPECIAL DISTRICTS	ACCOUNT NO.		
***** 64.028-1-28 *****						
64.028-1-28	203 May Rd					1-233-11
Sorrento Joseph	210 1 Family Res		Basic Star 41854	0	0	30,000
203 May Rd	Potsdam 2 407402	16,900	COUNTY TAXABLE VALUE			
Potsdam, NY 13676	2012sp190000	189,450	TOWN TAXABLE VALUE			
	X		SCHOOL TAXABLE VALUE			
	86sp69000/87sp83000		FD034 Potsdam Fire Prot			
	FRNT 125.00 DPTH 200.00					
	BANK8888209					
	EAST-0333665 NRTH-1710947					
	DEED BOOK 2012 PG-16793					
	FULL MARKET VALUE	189,450				

STATE OF NEW YORK
 COUNTY - St Lawrence
 TOWN - Potsdam
 SWIS - 407489

2 0 1 6 T E N T A T I V E A S S E S S M E N T R O L L
 T A X A B L E S E C T I O N O F T H E R O L L - 1
 M A P S E C T I O N - 064
 S U B - S E C T I O N - 028
 U N I F O R M P E R C E N T O F V A L U E I S 100.00

PAGE 1366
 VALUATION DATE-JUL 01, 2015
 TAXABLE STATUS DATE-MAR 01, 2016
 RPS150/V04/L015
 CURRENT DATE 5/02/2016

*** S P E C I A L D I S T R I C T S U M M A R Y ***

CODE	DISTRICT NAME	TOTAL PARCELS	EXTENSION TYPE	EXTENSION VALUE	AD VALOREM VALUE	EXEMPT AMOUNT	TAXABLE VALUE
FD034	Potsdam Fire P	29	TOTAL M		3228,350		3228,350

*** S C H O O L D I S T R I C T S U M M A R Y ***

CODE	DISTRICT NAME	TOTAL PARCELS	ASSESSED LAND	ASSESSED TOTAL	EXEMPT AMOUNT	TOTAL TAXABLE	STAR AMOUNT	STAR TAXABLE
407402	Potsdam 2	29	492,900	3228,350		3228,350	901,800	2326,550
	S U B - T O T A L	29	492,900	3228,350		3228,350	901,800	2326,550
	T O T A L	29	492,900	3228,350		3228,350	901,800	2326,550

*** S Y S T E M C O D E S S U M M A R Y ***

NO SYSTEM EXEMPTIONS AT THIS LEVEL

*** E X E M P T I O N S U M M A R Y ***

CODE	DESCRIPTION	TOTAL PARCELS	COUNTY	TOWN	SCHOOL
41003	Vet Chg of	1		32,093	
41112	Vet Pro Ra	1	38,526		
41121	VET WAR CT	1	12,000	12,000	
41161	CW_15_VET/	1	11,625	11,625	
41834	Enhanced S	6			391,800
41854	Basic Star	17			510,000
	T O T A L	27	62,151	55,718	901,800

STATE OF NEW YORK
COUNTY - St Lawrence
TOWN - Potsdam
SWIS - 407489

2 0 1 6 T E N T A T I V E A S S E S S M E N T R O L L
T A X A B L E SECTION OF THE ROLL - 1
M A P S E C T I O N - 064
S U B - S E C T I O N - 028
UNIFORM PERCENT OF VALUE IS 100.00

PAGE 1367
VALUATION DATE-JUL 01, 2015
TAXABLE STATUS DATE-MAR 01, 2016
RPS150/V04/L015
CURRENT DATE 5/02/2016

*** G R A N D T O T A L S ***

ROLL SEC	DESCRIPTION	TOTAL PARCELS	ASSESSED LAND	ASSESSED TOTAL	TAXABLE COUNTY	TAXABLE TOWN	TAXABLE SCHOOL	STAR TAXABLE
1	TAXABLE	29	492,900	3228,350	3166,199	3172,632	3228,350	2326,550

STATE OF NEW YORK
COUNTY - St Lawrence
TOWN - Potsdam
SWIS - 407489

2 0 1 6 T E N T A T I V E A S S E S S M E N T R O L L
T A X A B L E SECTION OF THE ROLL - 1

PAGE 1368
VALUATION DATE-JUL 01, 2015
TAXABLE STATUS DATE-MAR 01, 2016

TAX MAP NUMBER SEQUENCE
UNIFORM PERCENT OF VALUE IS 100.00
UNIFORM PERCENT OF VALUE IS 100.00

TAX MAP PARCEL NUMBER	PROPERTY LOCATION & CLASS	ASSESSMENT	EXEMPTION CODE	COUNTY	TOWN	SCHOOL
CURRENT OWNERS NAME	SCHOOL DISTRICT	LAND	TAX DESCRIPTION	TAXABLE VALUE		
CURRENT OWNERS ADDRESS	PARCEL SIZE/GRID COORD	TOTAL	SPECIAL DISTRICTS	ACCOUNT NO.		

64.033-1-2	58 Sisson Rd			64.033-1-2		1-225- 6
Johnson Donald	210 1 Family Res		Enhanced S 41834	0	0	39,400
Johnson Noreen	Potsdam 2 407402	5,700	COUNTY TAXABLE VALUE		39,400	
%Randy L Johnson	X	39,400	TOWN TAXABLE VALUE		39,400	
58 Sisson Rd	X		SCHOOL TAXABLE VALUE		0	
Potsdam, NY 13676	X		FD034 Potsdam Fire Prot		39,400 TO M	
	FRNT 76.00 DPTH 200.00		LT027 Sissonville Light		39,400 TO M	
	EAST-0324889 NRTH-1709144					
	DEED BOOK 920 PG-00618					
	FULL MARKET VALUE	39,400				

64.033-1-3	56 Sisson Rd			64.033-1-3		1-225- 5
Johnson Troy	210 1 Family Res		Basic Star 41854	0	0	30,000
Johnson Renae	Potsdam 2 407402	6,800	COUNTY TAXABLE VALUE		50,000	
56 Sisson Rd	X	50,000	TOWN TAXABLE VALUE		50,000	
Potsdam, NY 13676	X		SCHOOL TAXABLE VALUE		20,000	
	X		FD034 Potsdam Fire Prot		50,000 TO M	
	FRNT 90.00 DPTH 200.00		LT027 Sissonville Light		50,000 TO M	
	EAST-0324965 NRTH-1709177					
	DEED BOOK 1999 PG-13537					
	FULL MARKET VALUE	50,000				

64.033-1-4	50 Sisson Rd			64.033-1-4		1-239- 1
Cuming Teresa	210 1 Family Res		COUNTY TAXABLE VALUE		58,000	
391 Brock St	Potsdam 2 407402	4,200	TOWN TAXABLE VALUE		58,000	
Brockville, ON, Canada	X	58,000	SCHOOL TAXABLE VALUE		58,000	
K6V 6E8	X		FD034 Potsdam Fire Prot		58,000 TO M	
	House #17-18		LT027 Sissonville Light		58,000 TO M	
	FRNT 56.00 DPTH 200.00					
	BANK1111111					
	EAST-0325049 NRTH-1709203					
	DEED BOOK 2015 PG-6229					
	FULL MARKET VALUE	58,000				

64.033-1-5	48 Sisson Rd			64.033-1-5		1-284- 6
Waite John	210 1 Family Res		Aged - Tow 41803	0	0	18,375
Mary Waite	Potsdam 2 407402	4,900	Enhanced S 41834	0	0	52,500
48 Sisson Rd	X	52,500	COUNTY TAXABLE VALUE		52,500	
Potsdam, NY 13676	X		TOWN TAXABLE VALUE		34,125	
	House #16-17		SCHOOL TAXABLE VALUE		0	
	FRNT 65.00 DPTH 200.00		FD034 Potsdam Fire Prot		52,500 TO M	
	EAST-0325108 NRTH-1709222		LT027 Sissonville Light		52,500 TO M	
	DEED BOOK 916 PG-00200					
	FULL MARKET VALUE	52,500				

STATE OF NEW YORK
COUNTY - St Lawrence
TOWN - Potsdam
SWIS - 407489

2 0 1 6 T E N T A T I V E A S S E S S M E N T R O L L
T A X A B L E SECTION OF THE ROLL - 1

PAGE 1369
VALUATION DATE-JUL 01, 2015
TAXABLE STATUS DATE-MAR 01, 2016

TAX MAP NUMBER SEQUENCE
UNIFORM PERCENT OF VALUE IS 100.00
UNIFORM PERCENT OF VALUE IS 100.00

TAX MAP PARCEL NUMBER	PROPERTY LOCATION & CLASS	ASSESSMENT	EXEMPTION CODE	COUNTY	TOWN	SCHOOL
CURRENT OWNERS NAME	SCHOOL DISTRICT	LAND	TAX DESCRIPTION	TAXABLE VALUE		
CURRENT OWNERS ADDRESS	PARCEL SIZE/GRID COORD	TOTAL	SPECIAL DISTRICTS	ACCOUNT NO.		
***** 64.033-1-6 *****						
46 Sisson Rd						1-175- 4
64.033-1-6	210 1 Family Res		Basic Star 41854	0	0	0 30,000
Merrill Edward L	Potsdam 2 407402	4,900	COUNTY TAXABLE VALUE			37,800
46 Sisson Rd	94sp25000	37,800	TOWN TAXABLE VALUE			37,800
Potsdam, NY 13676	2000sp20000		SCHOOL TAXABLE VALUE			7,800
	House #14-15		FD034 Potsdam Fire Prot			37,800 TO M
PRIOR OWNER ON 3/01/2016	FRNT 65.00 DPTH 200.00		LT027 Sissonville Light			37,800 TO M
Merrill Edward L	BANK8888869					
	EAST-0325167 NRTH-1709248					
	DEED BOOK 2016 PG-411					
	FULL MARKET VALUE	37,800				
***** 64.033-1-7 *****						
44 Sisson Rd						1-232- 1
64.033-1-7	312 Vac w/imprv		COUNTY TAXABLE VALUE			4,800
McDonald Apryl	Potsdam 2 407402	3,100	TOWN TAXABLE VALUE			4,800
29218 Van Tassel Rd	2008sp28500	4,800	SCHOOL TAXABLE VALUE			4,800
Evans Mills, NY 13637	X		FD034 Potsdam Fire Prot			4,800 TO M
	X		LT027 Sissonville Light			4,800 TO M
	FRNT 56.00 DPTH 200.00					
	EAST-0325221 NRTH-1709273					
	DEED BOOK 2008 PG-19297					
	FULL MARKET VALUE	4,800				
***** 64.033-1-8 *****						
42 Sisson Rd						1-176-10
64.033-1-8	311 Res vac land		COUNTY TAXABLE VALUE			2,900
Washburn Brooks A	Potsdam 2 407402	2,900	TOWN TAXABLE VALUE			2,900
22 Depot St Ste 16	X	2,900	SCHOOL TAXABLE VALUE			2,900
Potsdam, NY 13676	X		FD034 Potsdam Fire Prot			2,900 TO M
	53x200x55x194x2x6		LT027 Sissonville Light			2,900 TO M
	FRNT 53.00 DPTH 200.00					
	EAST-0325277 NRTH-1709276					
	DEED BOOK 2001 PG-848					
	FULL MARKET VALUE	2,900				
***** 64.033-1-9 *****						
40 Sisson Rd						1-281- 7
64.033-1-9	220 2 Family Res		COUNTY TAXABLE VALUE			34,500
Trimm Adolphus-Estate R	Potsdam 2 407402	4,100	TOWN TAXABLE VALUE			34,500
43 Sisson Rd	X	34,500	SCHOOL TAXABLE VALUE			34,500
Potsdam, NY 13676	X		FD034 Potsdam Fire Prot			34,500 TO M
	55x6x2x194x54x200		LT027 Sissonville Light			34,500 TO M
	FRNT 55.00 DPTH 200.00					
	EAST-0325327 NRTH-1709298					
	DEED BOOK 2012 PG-15022					
	FULL MARKET VALUE	34,500				

STATE OF NEW YORK
COUNTY - St Lawrence
TOWN - Potsdam
SWIS - 407489

2 0 1 6 T E N T A T I V E A S S E S S M E N T R O L L
T A X A B L E SECTION OF THE ROLL - 1

PAGE 1370
VALUATION DATE-JUL 01, 2015
TAXABLE STATUS DATE-MAR 01, 2016

TAX MAP NUMBER SEQUENCE
UNIFORM PERCENT OF VALUE IS 100.00
UNIFORM PERCENT OF VALUE IS 100.00

TAX MAP PARCEL NUMBER	PROPERTY LOCATION & CLASS	ASSESSMENT	EXEMPTION CODE	COUNTY	TOWN	SCHOOL
CURRENT OWNERS NAME	SCHOOL DISTRICT	LAND	TAX DESCRIPTION	TAXABLE VALUE		
CURRENT OWNERS ADDRESS	PARCEL SIZE/GRID COORD	TOTAL	SPECIAL DISTRICTS	ACCOUNT NO.		
***** 64.033-1-10 *****						
38 Sisson Rd						1-221- 4
64.033-1-10	210 1 Family Res		Aged - Cou 41802	0	23,300	0
Ling James C	Potsdam 2 407402	4,800	Aged - Tow 41803	0	0	23,300
Ling Bonnie J	X	46,600	Aged - Sch 41804	0	0	0
38 Sisson Rd	House #7		Enhanced S 41834	0	0	23,300
Potsdam, NY 13676	90spl0000					23,300
	FRNT 64.00 DPTH 200.00		COUNTY TAXABLE VALUE		23,300	
	EAST-0325381 NRTH-1709323		TOWN TAXABLE VALUE		23,300	
	DEED BOOK 1043 PG-00040		SCHOOL TAXABLE VALUE		0	
	FULL MARKET VALUE	46,600	FD034 Potsdam Fire Prot		46,600	TO M
			LT027 Sissonville Light		46,600	TO M
***** 64.033-1-11.1 *****						
34 Sisson Rd						1-171-11
64.033-1-11.1	210 1 Family Res		COUNTY TAXABLE VALUE		57,200	
Mitchell Dorothy	Potsdam 2 407402	9,800	TOWN TAXABLE VALUE		57,200	
34 Sisson Rd	X	57,200	SCHOOL TAXABLE VALUE		57,200	
Potsdam, NY 13676	X		FD034 Potsdam Fire Prot		57,200	TO M
	X		LT027 Sissonville Light		57,200	TO M
	FRNT 166.00 DPTH 200.00					
	EAST-0325493 NRTH-1709351					
	DEED BOOK 903 PG-00423					
	FULL MARKET VALUE	57,200				
***** 64.033-1-13.1 *****						
Sisson Rd						1-293- 9
64.033-1-13.1	314 Rural vac<10		COUNTY TAXABLE VALUE		2,600	
Senter Toni L	Potsdam 2 407402	2,600	TOWN TAXABLE VALUE		2,600	
30 Sisson Rd	X	2,600	SCHOOL TAXABLE VALUE		2,600	
Potsdam, NY 13676	X		FD034 Potsdam Fire Prot		2,600	TO M
	X		LT027 Sissonville Light		2,600	TO M
	FRNT 46.00 DPTH 200.00					
	EAST-0325592 NRTH-1709388					
	DEED BOOK 2008 PG-21836					
	FULL MARKET VALUE	2,600				
***** 64.033-1-13.2 *****						
Sisson Rd						
64.033-1-13.2	314 Rural vac<10		COUNTY TAXABLE VALUE		1,500	
Senter Toni L	Potsdam 2 407402	1,500	TOWN TAXABLE VALUE		1,500	
30 Sisson Rd	X	1,500	SCHOOL TAXABLE VALUE		1,500	
Potsdam, NY 13676	X		FD034 Potsdam Fire Prot		1,500	TO M
	X		LT027 Sissonville Light		1,500	TO M
	FRNT 27.00 DPTH 200.00					
	EAST-0325620 NRTH-1709416					
	DEED BOOK 2008 PG-21836					
	FULL MARKET VALUE	1,500				

STATE OF NEW YORK
COUNTY - St Lawrence
TOWN - Potsdam
SWIS - 407489

2 0 1 6 T E N T A T I V E A S S E S S M E N T R O L L
T A X A B L E SECTION OF THE ROLL - 1

PAGE 1371
VALUATION DATE-JUL 01, 2015
TAXABLE STATUS DATE-MAR 01, 2016

TAX MAP NUMBER SEQUENCE
UNIFORM PERCENT OF VALUE IS 100.00
UNIFORM PERCENT OF VALUE IS 100.00

TAX MAP PARCEL NUMBER	PROPERTY LOCATION & CLASS	ASSESSMENT	EXEMPTION CODE	COUNTY	TOWN	SCHOOL
CURRENT OWNERS NAME	SCHOOL DISTRICT	LAND	TAX DESCRIPTION	TAXABLE VALUE		
CURRENT OWNERS ADDRESS	PARCEL SIZE/GRID COORD	TOTAL	SPECIAL DISTRICTS	ACCOUNT NO.		

64.033-1-14	30 Sisson Rd			64.033-1-14		*****
Senter Toni L	210 1 Family Res		COUNTY TAXABLE VALUE			1-201- 2
30 Sisson Rd	Potsdam 2 407402	5,700	TOWN TAXABLE VALUE			
Potsdam, NY 13676	X	95,000	SCHOOL TAXABLE VALUE			
	X		FD034 Potsdam Fire Prot			
	X		LT027 Sissonville Light			
	FRNT 76.00 DPTH 200.00					
	EAST-0325676 NRTH-1709433					
	DEED BOOK 2008 PG-21836					
	FULL MARKET VALUE	95,000				

64.033-1-15	Sisson Rd			64.033-1-15		*****
Senter Toni L	314 Rural vac<10		COUNTY TAXABLE VALUE			1-293- 7
30 Sisson Rd	Potsdam 2 407402	3,700	TOWN TAXABLE VALUE			
Potsdam, NY 13676	X	3,700	SCHOOL TAXABLE VALUE			
	X		FD034 Potsdam Fire Prot			
	X		LT027 Sissonville Light			
	FRNT 77.00 DPTH 200.00					
	EAST-0325752 NRTH-1709438					
	DEED BOOK 2008 PG-21836					
	FULL MARKET VALUE	3,700				

64.033-1-16	18 Sisson Rd			64.033-1-16		*****
Bradish Carl	210 1 Family Res		Basic Star 41854	0	0	1-258- 8
18 Sisson Rd	Potsdam 2 407402	5,900	COUNTY TAXABLE VALUE			30,000
Potsdam, NY 13676	2004/13330 2004/13331	57,800	TOWN TAXABLE VALUE			
	X		SCHOOL TAXABLE VALUE			
	X		FD034 Potsdam Fire Prot			
	FRNT 78.00 DPTH 200.00		LT027 Sissonville Light			
	EAST-0325819 NRTH-1709466					
	DEED BOOK 942 PG-00712					
	FULL MARKET VALUE	57,800				

64.033-1-17	Sisson Rd			64.033-1-17		*****
Bradish Carl	314 Rural vac<10		COUNTY TAXABLE VALUE			1-258- 9
18 Sisson Rd	Potsdam 2 407402	3,700	TOWN TAXABLE VALUE			
Potsdam, NY 13676	X	3,700	SCHOOL TAXABLE VALUE			
	X		FD034 Potsdam Fire Prot			
	X		LT027 Sissonville Light			
	FRNT 78.00 DPTH 200.00					
	EAST-0325900 NRTH-1709500					
	DEED BOOK 2004 PG-13331					
	FULL MARKET VALUE	3,700				

STATE OF NEW YORK
COUNTY - St Lawrence
TOWN - Potsdam
SWIS - 407489

2 0 1 6 T E N T A T I V E A S S E S S M E N T R O L L
T A X A B L E SECTION OF THE ROLL - 1

PAGE 1372
VALUATION DATE-JUL 01, 2015
TAXABLE STATUS DATE-MAR 01, 2016

TAX MAP NUMBER SEQUENCE
UNIFORM PERCENT OF VALUE IS 100.00
UNIFORM PERCENT OF VALUE IS 100.00

TAX MAP PARCEL NUMBER	PROPERTY LOCATION & CLASS	ASSESSMENT	EXEMPTION CODE	COUNTY	TOWN	SCHOOL
CURRENT OWNERS NAME	SCHOOL DISTRICT	LAND	TAX DESCRIPTION	TAXABLE VALUE		
CURRENT OWNERS ADDRESS	PARCEL SIZE/GRID COORD	TOTAL	SPECIAL DISTRICTS	ACCOUNT NO.		
***** 64.033-1-18.1 *****						
14 Sisson Rd						1-226-10
64.033-1-18.1	210 1 Family Res		Aged - Cou 41802	0	20,475	0
Kirkey Brian	Potsdam 2 407402	11,200	Aged - Tow 41803	0	0	36,855
Judy Chase-Kirkey	Ref2001/20273	81,900	Aged - Sch 41804	0	0	0
14 Sisson Rd	2002sp37000		Enhanced S 41834	0	0	0
Potsdam, NY 13676	X		COUNTY TAXABLE VALUE		61,425	
	ACRES 1.20		TOWN TAXABLE VALUE		45,045	
	EAST-0326024 NRTH-1709531		SCHOOL TAXABLE VALUE		0	
	DEED BOOK 2002 PG-2252		FD034 Potsdam Fire Prot		81,900	TO M
	FULL MARKET VALUE	81,900	LT027 Sissonville Light		81,900	TO M
***** 64.033-1-19 *****						
15 Sisson Rd						1-182-10
64.033-1-19	210 1 Family Res		Basic Star 41854	0	0	0
Cole Rebecca L	Potsdam 2 407402	7,500	COUNTY TAXABLE VALUE		42,500	
15 Sisson Rd	X	42,500	TOWN TAXABLE VALUE		42,500	
Potsdam, NY 13676	X		SCHOOL TAXABLE VALUE		12,500	
	86sp17500/88sp15000		FD034 Potsdam Fire Prot		42,500	TO M
	FRNT 100.00 DPTH 200.00		LT027 Sissonville Light		42,500	TO M
	BANK8888293					
	EAST-0326007 NRTH-1709281					
	DEED BOOK 2013 PG-19092					
	FULL MARKET VALUE	42,500				
***** 64.033-1-20 *****						
19 Sisson Rd						1-163-14
64.033-1-20	210 1 Family Res		COUNTY TAXABLE VALUE		33,600	
Cole Rebecca L	Potsdam 2 407402	5,300	TOWN TAXABLE VALUE		33,600	
Thomas David C	Agr2002/8915	33,600	SCHOOL TAXABLE VALUE		33,600	
15 Sisson Rd	X		FD034 Potsdam Fire Prot		33,600	TO M
Potsdam, NY 13676	House 29		LT027 Sissonville Light		33,600	TO M
	FRNT 70.00 DPTH 200.00					
	EAST-0325920 NRTH-1709250					
	DEED BOOK 2013 PG-19091					
	FULL MARKET VALUE	33,600				
***** 64.033-1-21 *****						
23 Sisson Rd						1-249- 3
64.033-1-21	210 1 Family Res		CW_15_VET/ 41161	0	7,560	7,560
Thomas David C	Potsdam 2 407402	5,000	Basic Star 41854	0	0	0
23 Sisson Rd	Agr2002/8915	50,400	COUNTY TAXABLE VALUE		42,840	
Potsdam, NY 13676	X		TOWN TAXABLE VALUE		42,840	
	X		SCHOOL TAXABLE VALUE		20,400	
	FRNT 66.00 DPTH 200.00		FD034 Potsdam Fire Prot		50,400	TO M
	EAST-0325870 NRTH-1709214		LT027 Sissonville Light		50,400	TO M
	DEED BOOK 2013 PG-19090					
	FULL MARKET VALUE	50,400				

STATE OF NEW YORK
COUNTY - St Lawrence
TOWN - Potsdam
SWIS - 407489

2 0 1 6 T E N T A T I V E A S S E S S M E N T R O L L
T A X A B L E SECTION OF THE ROLL - 1

PAGE 1373
VALUATION DATE-JUL 01, 2015
TAXABLE STATUS DATE-MAR 01, 2016

TAX MAP NUMBER SEQUENCE
UNIFORM PERCENT OF VALUE IS 100.00
UNIFORM PERCENT OF VALUE IS 100.00

TAX MAP PARCEL NUMBER	PROPERTY LOCATION & CLASS	ASSESSMENT	EXEMPTION CODE	COUNTY	TOWN	SCHOOL
CURRENT OWNERS NAME	SCHOOL DISTRICT	LAND	TAX DESCRIPTION	TAXABLE VALUE		
CURRENT OWNERS ADDRESS	PARCEL SIZE/GRID COORD	TOTAL	SPECIAL DISTRICTS	ACCOUNT NO.		
***** 64.033-1-22.1 *****						
25 Sisson Rd						1-245- 1
64.033-1-22.1	210 1 Family Res		Basic Star 41854	0	0	0 30,000
Narrow Deborah A	Potsdam 2 407402	11,100	COUNTY TAXABLE VALUE		76,000	
25 Sisson Rd	X	76,000	TOWN TAXABLE VALUE		76,000	
Potsdam, NY 13676-3502	X		SCHOOL TAXABLE VALUE		46,000	
	X		FD034 Potsdam Fire Prot		76,000 TO M	
	ACRES 1.10		LT027 Sissonville Light		76,000 TO M	
	EAST-0325816 NRTH-1709132					
	DEED BOOK 2013 PG-233					
	FULL MARKET VALUE	76,000				
***** 64.033-1-22.2 *****						
29 Sisson Rd						1-295-12
64.033-1-22.2	210 1 Family Res		VET WAR CT 41121	0	12,000	12,000 0
Weston Nathan P	Potsdam 2 407402	11,500	Basic Star 41854	0	0	0 30,000
Weston Jo M	2009sp76000	81,700	COUNTY TAXABLE VALUE		69,700	
29 Sisson Rd	X		TOWN TAXABLE VALUE		69,700	
Potsdam, NY 13676	X		SCHOOL TAXABLE VALUE		51,700	
	ACRES 1.50 BANK8888869		FD034 Potsdam Fire Prot		81,700 TO M	
	EAST-0325684 NRTH-1709076		LT027 Sissonville Light		81,700 TO M	
	DEED BOOK 2009 PG-2444					
	FULL MARKET VALUE	81,700				
***** 64.033-1-23 *****						
35 Sisson Rd						1-272-14
64.033-1-23	210 1 Family Res		COUNTY TAXABLE VALUE		47,800	
Oakes Darci	Potsdam 2 407402	6,000	TOWN TAXABLE VALUE		47,800	
69 Pumpkin Hill Rd	X	47,800	SCHOOL TAXABLE VALUE		47,800	
Potsdam, NY 13676	X		FD034 Potsdam Fire Prot		47,800 TO M	
	Ref1081/978		LT027 Sissonville Light		47,800 TO M	
	FRNT 80.00 DPTH 200.00					
	EAST-0325535 NRTH-1709102					
	DEED BOOK 2014 PG-14561					
	FULL MARKET VALUE	47,800				
***** 64.033-1-24 *****						
39 Sisson Rd						1-268- 5
64.033-1-24	210 1 Family Res		Basic Star 41854	0	0	0 30,000
Huff Gerald A Sr	Potsdam 2 407402	6,000	COUNTY TAXABLE VALUE		42,000	
Huff Debby	92sp22000	42,000	TOWN TAXABLE VALUE		42,000	
39 Sisson Rd	X		SCHOOL TAXABLE VALUE		12,000	
Potsdam, NY 13676	X		FD034 Potsdam Fire Prot		42,000 TO M	
	FRNT 80.00 DPTH 200.00		LT027 Sissonville Light		42,000 TO M	
	EAST-0325445 NRTH-1709088					
	DEED BOOK 2015 PG-3866					
	FULL MARKET VALUE	42,000				

STATE OF NEW YORK
 COUNTY - St Lawrence
 TOWN - Potsdam
 SWIS - 407489

2 0 1 6 T E N T A T I V E A S S E S S M E N T R O L L
 T A X A B L E SECTION OF THE ROLL - 1

PAGE 1374
 VALUATION DATE-JUL 01, 2015
 TAXABLE STATUS DATE-MAR 01, 2016

TAX MAP NUMBER SEQUENCE
 UNIFORM PERCENT OF VALUE IS 100.00
 UNIFORM PERCENT OF VALUE IS 100.00

TAX MAP PARCEL NUMBER	PROPERTY LOCATION & CLASS	ASSESSMENT	EXEMPTION CODE	COUNTY	TOWN	SCHOOL
CURRENT OWNERS NAME	SCHOOL DISTRICT	LAND	TAX DESCRIPTION	TAXABLE VALUE		ACCOUNT NO.
CURRENT OWNERS ADDRESS	PARCEL SIZE/GRID COORD	TOTAL	SPECIAL DISTRICTS			

64.033-1-25	43 Sisson Rd			64.033-1-25		*****
Trimm Adolphus-Estate	220 2 Family Res		COUNTY TAXABLE VALUE	22,500		1-281- 9
43 Sisson Rd	Potsdam 2 407402	7,100	TOWN TAXABLE VALUE	22,500		
Potsdam, NY 13676	X	22,500	SCHOOL TAXABLE VALUE	22,500		
	House #21		FD034 Potsdam Fire Prot	22,500 TO M		
	94x200x108x200		LT027 Sissonville Light	22,500 TO M		
	FRNT 94.00 DPTH 200.00					
	EAST-0325364 NRTH-1709057					
	DEED BOOK 2014 PG-14255					
	FULL MARKET VALUE	22,500				

64.033-1-27	51 Sisson Rd			64.033-1-27		*****
Schuck Doris M	270 Mfg housing		Basic Star 41854	0		1-209-14
Gonyea Michael	Potsdam 2 407402	8,900	COUNTY TAXABLE VALUE	30,000	0	30,000
51 Sisson Rd	X	30,000	TOWN TAXABLE VALUE	30,000		
Potsdam, NY 13676	X		SCHOOL TAXABLE VALUE	0		
	Sp6500vac		FD034 Potsdam Fire Prot	30,000 TO M		
	FRNT 150.00 DPTH 177.00		LT027 Sissonville Light	30,000 TO M		
	EAST-0325111 NRTH-1708975					
	DEED BOOK 1111 PG-969					
	FULL MARKET VALUE	30,000				

64.033-1-30	Sisson Rd			64.033-1-30		*****
Kirkey Brian	314 Rural vac<10		COUNTY TAXABLE VALUE	4,000		
Kirkey Judy-Chase	Potsdam 2 407402	4,000	TOWN TAXABLE VALUE	4,000		
14 Sisson Rd	FRNT 174.00 DPTH 215.00	4,000	SCHOOL TAXABLE VALUE	4,000		
Potsdam, NY 13676	EAST-0326165 NRTH-1709591		FD034 Potsdam Fire Prot	4,000 TO M		
	DEED BOOK 2015 PG-14880					
	FULL MARKET VALUE	4,000				

64.033-2-1	230,232 River Rd			64.033-2-1		*****
French John J Sr	270 Mfg housing - WTRFNT		Aged - Tow 41803	0	17,750	1-265-15
232 River Rd	Potsdam 2 407402	13,500	Aged - Co 41805	0	17,750	0
Potsdam, NY 13676	97sp10000nv	35,500	Enhanced S 41834	0	0	17,750
	Easement 1063/120		COUNTY TAXABLE VALUE	17,750		
	0484sp5000		TOWN TAXABLE VALUE	17,750		
	FRNT 113.00 DPTH 142.50		SCHOOL TAXABLE VALUE	0		
	EAST-0324660 NRTH-1708227		FD034 Potsdam Fire Prot	35,500 TO M		
	DEED BOOK 1114 PG-77					
	FULL MARKET VALUE	35,500				

64.033-2-2	River Rd			64.033-2-2		*****
Sissonville Ltd Partnership	874 Elec-hydro - WTRFNT		COUNTY TAXABLE VALUE	22,500		1-255-4
39 Hudson Falls Rd	Potsdam 2 407402	22,500	TOWN TAXABLE VALUE	22,500		
South Glens Falls, NY 12803	150'WF	22,500	SCHOOL TAXABLE VALUE	22,500		
	Ref 1039/327,334,339		FD034 Potsdam Fire Prot	22,500 TO M		
	1039/344/93sp4500					
	FRNT 150.00 DPTH 138.00					
	EAST-0324790 NRTH-1708227					
	DEED BOOK 1075 PG-533					
	FULL MARKET VALUE	22,500				

STATE OF NEW YORK
COUNTY - St Lawrence
TOWN - Potsdam
SWIS - 407489

2 0 1 6 T E N T A T I V E A S S E S S M E N T R O L L
T A X A B L E SECTION OF THE ROLL - 1

PAGE 1375
VALUATION DATE-JUL 01, 2015
TAXABLE STATUS DATE-MAR 01, 2016

TAX MAP NUMBER SEQUENCE
UNIFORM PERCENT OF VALUE IS 100.00
UNIFORM PERCENT OF VALUE IS 100.00

TAX MAP PARCEL NUMBER	PROPERTY LOCATION & CLASS	ASSESSMENT	EXEMPTION CODE	COUNTY	TOWN	SCHOOL
CURRENT OWNERS NAME	SCHOOL DISTRICT	LAND	TAX DESCRIPTION	TAXABLE VALUE		
CURRENT OWNERS ADDRESS	PARCEL SIZE/GRID COORD	TOTAL	SPECIAL DISTRICTS	ACCOUNT NO.		
***** 64.033-3-1 *****						
64.033-3-1	111 Sissonville Rd					1-229- 7
Searles Heather A	210 1 Family Res		Basic Star 41854	0	0	30,000
111 Sissonville Rd	Potsdam 2 407402	11,600	COUNTY TAXABLE VALUE		96,000	
Potsdam, NY 13676	Ref: 2013/6761	96,000	TOWN TAXABLE VALUE		96,000	
	X		SCHOOL TAXABLE VALUE		66,000	
	ACRES 1.60		FD034 Potsdam Fire Prot		96,000 TO M	
	EAST-0327194 NRTH-1708400					
	DEED BOOK 2013 PG-6908					
	FULL MARKET VALUE	96,000				

STATE OF NEW YORK
 COUNTY - St Lawrence
 TOWN - Potsdam
 SWIS - 407489

2 0 1 6 T E N T A T I V E A S S E S S M E N T R O L L
 T A X A B L E S E C T I O N O F T H E R O L L - 1
 M A P S E C T I O N - 0 6 4
 S U B - S E C T I O N - 0 3 3
 U N I F O R M P E R C E N T O F V A L U E I S 1 0 0 . 0 0

PAGE 1376
 VALUATION DATE-JUL 01, 2015
 TAXABLE STATUS DATE-MAR 01, 2016
 RPS150/V04/L015
 CURRENT DATE 5/02/2016

*** S P E C I A L D I S T R I C T S U M M A R Y ***

CODE	DISTRICT NAME	TOTAL PARCELS	EXTENSION TYPE	EXTENSION VALUE	AD VALOREM VALUE	EXEMPT AMOUNT	TAXABLE VALUE
FD034	Potsdam Fire P	30	TOTAL M		1214,400		1214,400
LT027	Sissonville Li	26	TOTAL M		1056,400		1056,400

*** S C H O O L D I S T R I C T S U M M A R Y ***

CODE	DISTRICT NAME	TOTAL PARCELS	ASSESSED LAND	ASSESSED TOTAL	EXEMPT AMOUNT	TOTAL TAXABLE	STAR AMOUNT	STAR TAXABLE
407402	Potsdam 2	30	205,500	1214,400	61,525	1152,875	494,375	658,500
	S U B - T O T A L	30	205,500	1214,400	61,525	1152,875	494,375	658,500
	T O T A L	30	205,500	1214,400	61,525	1152,875	494,375	658,500

*** S Y S T E M C O D E S S U M M A R Y ***

NO SYSTEM EXEMPTIONS AT THIS LEVEL

*** E X E M P T I O N S U M M A R Y ***

CODE	DESCRIPTION	TOTAL PARCELS	COUNTY	TOWN	SCHOOL
41121	VET WAR CT	1	12,000	12,000	
41161	CW_15_VET/	1	7,560	7,560	
41802	Aged - Cou	2	43,775		
41803	Aged - Tow	4		96,280	
41804	Aged - Sch	2			43,775
41805	Aged - Co	1	17,750		17,750
41834	Enhanced S	5			194,375
41854	Basic Star	10			300,000
	T O T A L	26	81,085	115,840	555,900

STATE OF NEW YORK
COUNTY - St Lawrence
TOWN - Potsdam
SWIS - 407489

2 0 1 6 T E N T A T I V E A S S E S S M E N T R O L L
T A X A B L E SECTION OF THE ROLL - 1
M A P S E C T I O N - 064
S U B - S E C T I O N - 033
UNIFORM PERCENT OF VALUE IS 100.00

PAGE 1377
VALUATION DATE-JUL 01, 2015
TAXABLE STATUS DATE-MAR 01, 2016
RPS150/V04/L015
CURRENT DATE 5/02/2016

*** G R A N D T O T A L S ***

ROLL SEC	DESCRIPTION	TOTAL PARCELS	ASSESSED LAND	ASSESSED TOTAL	TAXABLE COUNTY	TAXABLE TOWN	TAXABLE SCHOOL	STAR TAXABLE
1	TAXABLE	30	205,500	1214,400	1133,315	1098,560	1152,875	658,500

STATE OF NEW YORK
COUNTY - St Lawrence
TOWN - Potsdam
SWIS - 407489

2 0 1 6 T E N T A T I V E A S S E S S M E N T R O L L
T A X A B L E SECTION OF THE ROLL - 1

PAGE 1378
VALUATION DATE-JUL 01, 2015
TAXABLE STATUS DATE-MAR 01, 2016

TAX MAP NUMBER SEQUENCE
UNIFORM PERCENT OF VALUE IS 100.00
UNIFORM PERCENT OF VALUE IS 100.00

TAX MAP PARCEL NUMBER	PROPERTY LOCATION & CLASS	ASSESSMENT	EXEMPTION CODE	COUNTY	TOWN	SCHOOL
CURRENT OWNERS NAME	SCHOOL DISTRICT	LAND	TAX DESCRIPTION	TAXABLE VALUE		
CURRENT OWNERS ADDRESS	PARCEL SIZE/GRID COORD	TOTAL	SPECIAL DISTRICTS	ACCOUNT NO.		

64.034-3-1	104 Sissonville Rd			64.034-3-1		1-166- 9
Armstrong Myrtle (Estate)	210 1 Family Res		COUNTY TAXABLE VALUE	24,700		
Attn: Irene Ohmann	Potsdam 2 407402	11,000	TOWN TAXABLE VALUE	24,700		
10507 W Lakeview Dr	X	24,700	SCHOOL TAXABLE VALUE	24,700		
Jonestown, TX 78645-3469	X		FD034 Potsdam Fire Prot	24,700 TO M		
	ACRES 1.00					
	EAST-0327746 NRTH-1708900					
	DEED BOOK 624 PG-164					
	FULL MARKET VALUE	24,700				

64.034-3-2	102 Sissonville Rd			64.034-3-2		1-192- 7
Bradley Chad E	210 1 Family Res		Basic Star 41854	0	0	30,000
102 Sissonville Rd	Potsdam 2 407402	13,600	COUNTY TAXABLE VALUE	34,100		
Potsdam, NY 13676-3501	X	34,100	TOWN TAXABLE VALUE	34,100		
	X		SCHOOL TAXABLE VALUE	4,100		
	X		FD034 Potsdam Fire Prot	34,100 TO M		
	ACRES 3.60					
	EAST-0327795 NRTH-1708753					
	DEED BOOK 2004 PG-4906					
	FULL MARKET VALUE	34,100				

64.034-3-3	100 Sissonville Rd			64.034-3-3		1-227-14
Lafay Margie	210 1 Family Res		Aged - Cou 41802	0	16,230	0
100 Sissonville Rd	Potsdam 2 407402	2,500	Aged - Tow 41803	0	0	27,050
Potsdam, NY 13676	X	54,100	Aged - Sch 41804	0	0	16,230
	X		Enhanced S 41834	0	0	37,870
	33x85x250x83x264		COUNTY TAXABLE VALUE	37,870		
	FRNT 33.00 DPTH 257.00		TOWN TAXABLE VALUE	27,050		
	EAST-0327600 NRTH-1708502		SCHOOL TAXABLE VALUE	0		
	DEED BOOK 878 PG-00574		FD034 Potsdam Fire Prot	54,100 TO M		
	FULL MARKET VALUE	54,100				

64.034-3-4	98 Sissonville Rd			64.034-3-4		1-240-11
Mayer Robin E	210 1 Family Res		COUNTY TAXABLE VALUE	10,700		
727 Ford St Apt 2	Potsdam 2 407402	5,700	TOWN TAXABLE VALUE	10,700		
Ogdensburg, NY 13669	73x676x69x624	10,700	SCHOOL TAXABLE VALUE	10,700		
	X		FD034 Potsdam Fire Prot	10,700 TO M		
	X					
	FRNT 73.00 DPTH 579.00					
	EAST-0327781 NRTH-1708527					
	DEED BOOK 2013 PG-16811					
	FULL MARKET VALUE	10,700				

STATE OF NEW YORK
COUNTY - St Lawrence
TOWN - Potsdam
SWIS - 407489

2 0 1 6 T E N T A T I V E A S S E S S M E N T R O L L
T A X A B L E SECTION OF THE ROLL - 1

PAGE 1379
VALUATION DATE-JUL 01, 2015
TAXABLE STATUS DATE-MAR 01, 2016

TAX MAP NUMBER SEQUENCE
UNIFORM PERCENT OF VALUE IS 100.00
UNIFORM PERCENT OF VALUE IS 100.00

TAX MAP PARCEL NUMBER	PROPERTY LOCATION & CLASS	ASSESSMENT	EXEMPTION CODE	COUNTY	TOWN	SCHOOL
CURRENT OWNERS NAME	SCHOOL DISTRICT	LAND	TAX DESCRIPTION	TAXABLE VALUE		
CURRENT OWNERS ADDRESS	PARCEL SIZE/GRID COORD	TOTAL	SPECIAL DISTRICTS	ACCOUNT NO.		

64.034-3-5	96 Sissonville Rd			64.034-3-5		1-214- 8
Streamline Mortgage Resolution	210 1 Family Res		COUNTY TAXABLE VALUE	47,200		
6800 Jericho Tpke	Potsdam 2 407402	11,000	TOWN TAXABLE VALUE	47,200		
Syosset, NY 11791-4436	X	47,200	SCHOOL TAXABLE VALUE	47,200		
	X		FD034 Potsdam Fire Prot	47,200 TO M		
	88sp20000					
	ACRES 1.00 BANK8888869					
	EAST-0327806 NRTH-1708453					
	DEED BOOK 2012 PG-12187					
	FULL MARKET VALUE	47,200				

64.034-3-6	92 Sissonville Rd			64.034-3-6		1-273- 2
Benvenuto James	210 1 Family Res		Enhanced S 41834	0	0	65,300
Benvenuto Nancy	Potsdam 2 407402	6,200	COUNTY TAXABLE VALUE	83,800		
92 Sissonville Rd	X	83,800	TOWN TAXABLE VALUE	83,800		
Potsdam, NY 13676	X		SCHOOL TAXABLE VALUE	18,500		
	0784sp39500		FD034 Potsdam Fire Prot	83,800 TO M		
	FRNT 79.00 DPTH 551.00					
	EAST-0327855 NRTH-1708367					
	DEED BOOK 983 PG-00572					
	FULL MARKET VALUE	83,800				

64.034-3-7	88 Sissonville Rd			64.034-3-7		1-192-11
Fernandes Jordan K	210 1 Family Res		Basic Star 41854	0	0	30,000
Fernandes Megan M	Potsdam 2 407402	7,200	COUNTY TAXABLE VALUE	82,000		
88 Sissonville Rd	96sp48000	82,000	TOWN TAXABLE VALUE	82,000		
Potsdam, NY 13676	2006sp73000		SCHOOL TAXABLE VALUE	52,000		
	2011sp82000		FD034 Potsdam Fire Prot	82,000 TO M		
	FRNT 92.00 DPTH 473.00					
	BANK8888869					
	EAST-0327904 NRTH-1708294					
	DEED BOOK 2011 PG-184					
	FULL MARKET VALUE	82,000				

64.034-3-8	Sissonville Rd			64.034-3-8		1-268-14.1
House Charles	314 Rural vac<10		COUNTY TAXABLE VALUE	9,100		
House Sharon E	Potsdam 2 407402	9,100	TOWN TAXABLE VALUE	9,100		
74 Sissonville Rd	X	9,100	SCHOOL TAXABLE VALUE	9,100		
Potsdam, NY 13676	X		FD034 Potsdam Fire Prot	9,100 TO M		
	X					
	ACRES 8.90					
	EAST-0328200 NRTH-1708421					
	DEED BOOK 2005 PG-722					
	FULL MARKET VALUE	9,100				

STATE OF NEW YORK
COUNTY - St Lawrence
TOWN - Potsdam
SWIS - 407489

2 0 1 6 T E N T A T I V E A S S E S S M E N T R O L L
T A X A B L E SECTION OF THE ROLL - 1

PAGE 1380
VALUATION DATE-JUL 01, 2015
TAXABLE STATUS DATE-MAR 01, 2016

TAX MAP NUMBER SEQUENCE
UNIFORM PERCENT OF VALUE IS 100.00
UNIFORM PERCENT OF VALUE IS 100.00

TAX MAP PARCEL NUMBER	PROPERTY LOCATION & CLASS	ASSESSMENT	EXEMPTION CODE	COUNTY	TOWN	SCHOOL
CURRENT OWNERS NAME	SCHOOL DISTRICT	LAND	TAX DESCRIPTION	TAXABLE VALUE		
CURRENT OWNERS ADDRESS	PARCEL SIZE/GRID COORD	TOTAL	SPECIAL DISTRICTS	ACCOUNT NO.		

64.034-3-9	74 Sissonville Rd 210 1 Family Res Potsdam 2 407402	7,600	Basic Star 41854	0	0	0
House Sharon E		65,600	COUNTY TAXABLE VALUE	65,600		30,000
74 Sissonville Rd			TOWN TAXABLE VALUE	65,600		
Potsdam, NY 13676			SCHOOL TAXABLE VALUE	35,600		
			FD034 Potsdam Fire Prot	65,600 TO M		
	FRNT 116.00 DPTH 165.00 EAST-0328061 NRTH-1708023 DEED BOOK 2001 PG-6119 FULL MARKET VALUE	65,600				

64.034-3-10	87 Sissonville Rd 210 1 Family Res Potsdam 2 407402	11,500	COUNTY TAXABLE VALUE	45,800		1-192- 5
Collins Diane		45,800	TOWN TAXABLE VALUE	45,800		
87 Sissonville Rd			SCHOOL TAXABLE VALUE	45,800		
Potsdam, NY 13676			FD034 Potsdam Fire Prot	45,800 TO M		
	0184sp18500 ACRES 1.50 EAST-0327562 NRTH-1708119 DEED BOOK 00979 PG-00360 FULL MARKET VALUE	45,800				

64.034-3-11	79 Sissonville Rd 210 1 Family Res Potsdam 2 407402	11,600	COUNTY TAXABLE VALUE	49,400		1-192- 6
Theisen Gordon S		49,400	TOWN TAXABLE VALUE	49,400		
6843 US Highway 11			SCHOOL TAXABLE VALUE	49,400		
Potsdam, NY 13676			FD034 Potsdam Fire Prot	49,400 TO M		
	85sp24000 2005sp45000 ACRES 1.60 EAST-0327627 NRTH-1707903 DEED BOOK 2005 PG-17282 FULL MARKET VALUE	49,400				

64.034-3-12	Sissonville Rd 314 Rural vac<10 Potsdam 2 407402	3,500	COUNTY TAXABLE VALUE	3,500		1-268-14.2
House Sharon		3,500	TOWN TAXABLE VALUE	3,500		
74 Sissonville Rd			SCHOOL TAXABLE VALUE	3,500		
Potsdam, NY 13676			FD034 Potsdam Fire Prot	3,500 TO M		
	FRNT 73.00 DPTH 193.00 EAST-0328148 NRTH-1707961 DEED BOOK 2001 PG-6119 FULL MARKET VALUE	3,500				

STATE OF NEW YORK
 COUNTY - St Lawrence
 TOWN - Potsdam
 SWIS - 407489

2 0 1 6 T E N T A T I V E A S S E S S M E N T R O L L
 T A X A B L E SECTION OF THE ROLL - 1

PAGE 1381
 VALUATION DATE-JUL 01, 2015
 TAXABLE STATUS DATE-MAR 01, 2016

TAX MAP NUMBER SEQUENCE
 UNIFORM PERCENT OF VALUE IS 100.00
 UNIFORM PERCENT OF VALUE IS 100.00

TAX MAP PARCEL NUMBER	PROPERTY LOCATION & CLASS	ASSESSMENT	EXEMPTION CODE	COUNTY	TOWN	SCHOOL
CURRENT OWNERS NAME	SCHOOL DISTRICT	LAND	TAX DESCRIPTION	TAXABLE VALUE		
CURRENT OWNERS ADDRESS	PARCEL SIZE/GRID COORD	TOTAL	SPECIAL DISTRICTS	ACCOUNT NO.		

64.034-3-13	66 Sissonville Rd 210 1 Family Res		Basic Star 41854	0	0	0 30,000
Miller Jeffrey	Potsdam 2 407402	11,700	COUNTY TAXABLE VALUE		86,800	
Miller Cheryl	96sp52000	86,800	TOWN TAXABLE VALUE		86,800	
66 Sissonville Rd	X		SCHOOL TAXABLE VALUE		56,800	
Potsdam, NY 13676	87sp30000		FD034 Potsdam Fire Prot		86,800 TO M	
	ACRES 1.70					
	EAST-0328335 NRTH-1707917					
	DEED BOOK 1098 PG-743					
	FULL MARKET VALUE	86,800				

64.034-4-3	6585 Sh 56 484 1 use sm bld		COUNTY TAXABLE VALUE		177,000	1-294- 8
Williamson Howard	Potsdam 2 407402	81,100	TOWN TAXABLE VALUE		177,000	
Williamson Deborah	X	177,000	SCHOOL TAXABLE VALUE		177,000	
19 Hillcrest Ave	X		FD034 Potsdam Fire Prot		177,000 TO M	
Massena, NY 13662	110x225x162x120x86x63					
	FRNT 110.00 DPTH 294.00					
	EAST-0329715 NRTH-1709031					
	DEED BOOK 961 PG-00688					
	FULL MARKET VALUE	177,000				

64.034-4-4	6587 Sh 56 314 Rural vac<10		COUNTY TAXABLE VALUE		7,900	1-175- 6
Potsdam Associates	Potsdam 2 407402	7,900	TOWN TAXABLE VALUE		7,900	
Ste 100	92sp40000	7,900	SCHOOL TAXABLE VALUE		7,900	
31 Hopkins Rd	2004sp60000		FD034 Potsdam Fire Prot		7,900 TO M	
Amherst, NY 14221-4641	112x63x86x114					
	FRNT 112.00 DPTH 92.00					
	EAST-0329806 NRTH-1709145					
	DEED BOOK 2004 PG-22874					
	FULL MARKET VALUE	7,900				

64.034-4-5	6593,6595 Sh 56 483 Converted Re		COUNTY TAXABLE VALUE		105,000	1-164-13
Silver Rose Realty, INC	Potsdam 2 407402	60,000	TOWN TAXABLE VALUE		105,000	
PO Box 1036	97sp88000	105,000	SCHOOL TAXABLE VALUE		105,000	
Ogdensburg, NY 13669	X		FD034 Potsdam Fire Prot		105,000 TO M	
	142x307x294x304					
	ACRES 1.30					
	EAST-0329700 NRTH-1709274					
	DEED BOOK 2016 PG-738					
	FULL MARKET VALUE	105,000				

STATE OF NEW YORK
 COUNTY - St Lawrence
 TOWN - Potsdam
 SWIS - 407489

2 0 1 6 T E N T A T I V E A S S E S S M E N T R O L L
 T A X A B L E SECTION OF THE ROLL - 1

PAGE 1382
 VALUATION DATE-JUL 01, 2015
 TAXABLE STATUS DATE-MAR 01, 2016

TAX MAP NUMBER SEQUENCE
 UNIFORM PERCENT OF VALUE IS 100.00
 UNIFORM PERCENT OF VALUE IS 100.00

TAX MAP PARCEL NUMBER	PROPERTY LOCATION & CLASS	ASSESSMENT	EXEMPTION CODE	COUNTY	TOWN	SCHOOL
CURRENT OWNERS NAME	SCHOOL DISTRICT	LAND	TAX DESCRIPTION	TAXABLE VALUE		
CURRENT OWNERS ADDRESS	PARCEL SIZE/GRID COORD	TOTAL	SPECIAL DISTRICTS			ACCOUNT NO.

64.034-4-6	6603 Sh 56			64.034-4-6		1-164-11
Tulloch Gail G	483 Converted Re		COUNTY TAXABLE VALUE	125,000		
6603 State Highway 56	Potsdam 2 407402	42,500	TOWN TAXABLE VALUE	125,000		
Potsdam, NY 13676	90sp81865	125,000	SCHOOL TAXABLE VALUE	125,000		
	X		FD034 Potsdam Fire Prot	125,000 TO M		
	X					
	FRNT 90.00 DPTH 304.00					
	EAST-0329700 NRTH-1709418					
	DEED BOOK 1045 PG-00593					
	FULL MARKET VALUE	125,000				

64.034-4-7	6605 Sh 56			64.034-4-7		1-211- 2
Tooly Deloris	220 2 Family Res		Enhanced S 41834	0	0	65,300
PO Box 931	Potsdam 2 407402	15,200	COUNTY TAXABLE VALUE	79,000		
Potsdam, NY 13676	95sp31000	79,000	TOWN TAXABLE VALUE	79,000		
	X		SCHOOL TAXABLE VALUE	13,700		
	X		FD034 Potsdam Fire Prot	79,000 TO M		
	FRNT 100.00 DPTH 218.00					
	BANK8888830					
	EAST-0329753 NRTH-1709532					
	DEED BOOK 1086 PG-559					
	FULL MARKET VALUE	79,000				

64.034-4-8	6609 Sh 56			64.034-4-8		1-279-13.1
Pignona Jeffrey R	484 1 use sm bld		COUNTY TAXABLE VALUE	95,000		
6609 State Highway 56	Potsdam 2 407402	44,900	TOWN TAXABLE VALUE	95,000		
Potsdam, NY 13676	2006sp95000	95,000	SCHOOL TAXABLE VALUE	95,000		
	2013sp86,000		FD034 Potsdam Fire Prot	95,000 TO M		
	76x218x70x185					
	FRNT 76.00 DPTH 185.00					
	EAST-0329738 NRTH-1709601					
	DEED BOOK 2013 PG-9885					
	FULL MARKET VALUE	95,000				

64.034-4-9	6613 Sh 56			64.034-4-9		1-279-13.2
Thomas Hilda	220 2 Family Res		Aged - Tow 41803	0	0	39,000
6613 State Highway 56	Potsdam 2 407402	16,400	Aged - Co 41805	0	19,500	0
Potsdam, NY 13676	X	78,000	Enhanced S 41834	0	0	58,500
	X		COUNTY TAXABLE VALUE	58,500		
	119x185x130x218		TOWN TAXABLE VALUE	39,000		
	FRNT 119.00 DPTH 201.50		SCHOOL TAXABLE VALUE	0		
	EAST-0329745 NRTH-1709707		FD034 Potsdam Fire Prot	78,000 TO M		
	DEED BOOK 950 PG-00688					
	FULL MARKET VALUE	78,000				

STATE OF NEW YORK
COUNTY - St Lawrence
TOWN - Potsdam
SWIS - 407489

2 0 1 6 T E N T A T I V E A S S E S S M E N T R O L L
T A X A B L E SECTION OF THE ROLL - 1

PAGE 1383
VALUATION DATE-JUL 01, 2015
TAXABLE STATUS DATE-MAR 01, 2016

TAX MAP NUMBER SEQUENCE
UNIFORM PERCENT OF VALUE IS 100.00
UNIFORM PERCENT OF VALUE IS 100.00

TAX MAP PARCEL NUMBER	PROPERTY LOCATION & CLASS	ASSESSMENT	EXEMPTION CODE	COUNTY	TOWN	SCHOOL
CURRENT OWNERS NAME	SCHOOL DISTRICT	LAND	TAX DESCRIPTION	TAXABLE VALUE		
CURRENT OWNERS ADDRESS	PARCEL SIZE/GRID COORD	TOTAL	SPECIAL DISTRICTS	ACCOUNT NO.		

64.034-4-10	6619 Sh 56			64.034-4-10		*****
R. Ridge Properties LLC	485 >luse sm bld		COUNTY TAXABLE VALUE			1-244- 9
PO Box 603	Potsdam 2 407402	72,500	TOWN TAXABLE VALUE			
Potsdam, NY 13676	Re: Aeon Distributor's In	145,500	SCHOOL TAXABLE VALUE			
	X		FD034 Potsdam Fire Prot			
	X					
	FRNT 175.00 DPTH 325.00					
	EAST-0329700 NRTH-1709867					
	DEED BOOK 2011 PG-14671					
	FULL MARKET VALUE	145,500				

64.034-4-12	Sh 56			64.034-4-12		*****
Potsdam Associates	330 Vacant comm		COUNTY TAXABLE VALUE			
Ste 100	Potsdam 2 407402	128,400	TOWN TAXABLE VALUE			
31 Hopkins Rd	91sp100000	128,400	SCHOOL TAXABLE VALUE			
Amherst, NY 14221-4641	X		FD034 Potsdam Fire Prot			
	X					
	ACRES 12.50					
	EAST-0329220 NRTH-1709121					
	DEED BOOK 1051 PG-1029					
	FULL MARKET VALUE	128,400				

64.034-4-13	6616 Sh 56			64.034-4-13		*****
Smith Sharon	484 1 use sm bld		COUNTY TAXABLE VALUE			
Patterson Deborah	Potsdam 2 407402	69,100	TOWN TAXABLE VALUE			
1958 Euclid Ave	Re: Pattersons Auto Sales	154,000	SCHOOL TAXABLE VALUE			
Schenectady, NY 12306	86sp65000		FD034 Potsdam Fire Prot			
	X					
	FRNT 156.00 DPTH 170.00					
	EAST-0329996 NRTH-1709806					
	DEED BOOK 2007 PG-19617					
	FULL MARKET VALUE	154,000				

64.034-4-14	6604 Sh 56			64.034-4-14		*****
Snell James M	465 Prof. bldg.		COUNTY TAXABLE VALUE			1-211-8.1
Snell Diana	Potsdam 2 407402	57,500	TOWN TAXABLE VALUE			
5689 State Highway 56	X	359,800	SCHOOL TAXABLE VALUE			
Potsdam, NY 13676	X		FD034 Potsdam Fire Prot			
	X					
	FRNT 110.00 DPTH 182.00					
	EAST-0330011 NRTH-1709517					
	DEED BOOK 2002 PG-9484					
	FULL MARKET VALUE	359,800				

STATE OF NEW YORK
COUNTY - St Lawrence
TOWN - Potsdam
SWIS - 407489

2 0 1 6 T E N T A T I V E A S S E S S M E N T R O L L
T A X A B L E SECTION OF THE ROLL - 1

PAGE 1384
VALUATION DATE-JUL 01, 2015
TAXABLE STATUS DATE-MAR 01, 2016

TAX MAP NUMBER SEQUENCE
UNIFORM PERCENT OF VALUE IS 100.00
UNIFORM PERCENT OF VALUE IS 100.00

TAX MAP PARCEL NUMBER	PROPERTY LOCATION & CLASS	ASSESSMENT	EXEMPTION CODE	COUNTY	TOWN	SCHOOL
CURRENT OWNERS NAME	SCHOOL DISTRICT	LAND	TAX DESCRIPTION	TAXABLE VALUE		
CURRENT OWNERS ADDRESS	PARCEL SIZE/GRID COORD	TOTAL	SPECIAL DISTRICTS	ACCOUNT NO.		

64.034-4-15	Sh 56			64.034-4-15		*****
Snell James	331 Com vac w/im		COUNTY TAXABLE VALUE			1-254- 4
5689 State Highway 56	Potsdam 2 407402	36,200	TOWN TAXABLE VALUE			
Potsdam, NY 13676	RE: ease 2005/3175	38,200	SCHOOL TAXABLE VALUE			
	X		FD034 Potsdam Fire Prot		38,200 TO M	
	100x146x75x154					
	FRNT 100.00 DPTH 148.00					
	EAST-0329975 NRTH-1709424					
	DEED BOOK 2002 PG-20952					
	FULL MARKET VALUE	38,200				

64.034-4-16	6604A Sh 56			64.034-4-16		*****
Snell James M	465 Prof. bldg.		COUNTY TAXABLE VALUE			1-211-8.2
Snell Diana	Potsdam 2 407402	100,100	TOWN TAXABLE VALUE			
5689 State Highway 56	X	217,100	SCHOOL TAXABLE VALUE			
Potsdam, NY 13676	X		FD034 Potsdam Fire Prot		217,100 TO M	
	ACRES 4.80					
	EAST-0330361 NRTH-1709479					
	DEED BOOK 2002 PG-9484					
	FULL MARKET VALUE	217,100				

64.034-4-17	6598 SH 56			64.034-4-17		*****
Sabih David S	484 1 use sm bld		COUNTY TAXABLE VALUE			
Sabih Elaine	Potsdam 2 407402	86,400	TOWN TAXABLE VALUE			
26333 Scenic Rd	easement 2005/3175	405,600	SCHOOL TAXABLE VALUE			
Carmel, CA 93923	2006sp800000		FD034 Potsdam Fire Prot		405,600 TO M	
	ACRES 1.16					
	EAST-0330048 NRTH-1709311					
	DEED BOOK 2006 PG-18660					
	FULL MARKET VALUE	405,600				

64.034-4-18	6588 Sh 56			64.034-4-18		*****
Triple A Lumber Inc	484 1 use sm bld		COUNTY TAXABLE VALUE			1-183- 7. 1
PO Box 609	Potsdam 2 407402	120,700	TOWN TAXABLE VALUE			
Potsdam, NY 13676	Re: Triple A Lumber	245,000	SCHOOL TAXABLE VALUE			
	115x192xvar		FD034 Potsdam Fire Prot		245,000 TO M	
	X					
	ACRES 2.73					
	EAST-0330247 NRTH-1709122					
	DEED BOOK 927 PG-00359					
	FULL MARKET VALUE	245,000				

STATE OF NEW YORK
 COUNTY - St Lawrence
 TOWN - Potsdam
 SWIS - 407489

2 0 1 6 T E N T A T I V E A S S E S S M E N T R O L L
 T A X A B L E SECTION OF THE ROLL - 1

PAGE 1385
 VALUATION DATE-JUL 01, 2015
 TAXABLE STATUS DATE-MAR 01, 2016

TAX MAP NUMBER SEQUENCE
 UNIFORM PERCENT OF VALUE IS 100.00
 UNIFORM PERCENT OF VALUE IS 100.00

TAX MAP PARCEL NUMBER	PROPERTY LOCATION & CLASS	ASSESSMENT	EXEMPTION CODE	COUNTY	TOWN	SCHOOL
CURRENT OWNERS NAME	SCHOOL DISTRICT	LAND	TAX DESCRIPTION	TAXABLE VALUE		ACCOUNT NO.
CURRENT OWNERS ADDRESS	PARCEL SIZE/GRID COORD	TOTAL	SPECIAL DISTRICTS			

64.034-4-19	6582 Sh 56 484 1 use sm bld		COUNTY TAXABLE VALUE	350,000		1-192- 4
Vivlamore Enterprises, Inc	Potsdam 2 407402	100,000	TOWN TAXABLE VALUE	350,000		
PO Box 156	2000sp100000	350,000	SCHOOL TAXABLE VALUE	350,000		
Norwood, NY 13668	X		FD034 Potsdam Fire Prot	350,000 TO M		
	85sp60000					
	FRNT 203.00 DPTH					
	ACRES 4.20					
	EAST-0330270 NRTH-1708940					
	DEED BOOK 2015 PG-6083					
	FULL MARKET VALUE	350,000				

64.034-4-20	6574 Sh 56 484 1 use sm bld		COUNTY TAXABLE VALUE	182,500		1-287-11
Huttel Carl	Potsdam 2 407402	70,000	TOWN TAXABLE VALUE	182,500		
Huttel Anne	Re: Potsdam Auto Parts	182,500	SCHOOL TAXABLE VALUE	182,500		
2210 State Highway 345	2002sp175000		FD034 Potsdam Fire Prot	182,500 TO M		
Madrid, NY 13660	X					
	ACRES 1.03					
	EAST-0330096 NRTH-1708728					
	DEED BOOK 2002 PG-14455					
	FULL MARKET VALUE	182,500				

64.034-4-21	6570 Sh 56 415 Motel		COUNTY TAXABLE VALUE	255,000		1-189-10
Cox Craig	Potsdam 2 407402	121,800	TOWN TAXABLE VALUE	255,000		
PO Box 896	Re:wedgewood Motel	255,000	SCHOOL TAXABLE VALUE	255,000		
Potsdam, NY 13676	X		FD034 Potsdam Fire Prot	255,000 TO M		
	X					
	ACRES 1.50					
	EAST-0330072 NRTH-1708583					
	DEED BOOK 2014 PG-7912					
	FULL MARKET VALUE	255,000				

64.034-4-22	6562 Sh 56 210 1 Family Res		COUNTY TAXABLE VALUE	40,000		1-294-10
Cox Leslie O (Estate	Potsdam 2 407402	5,000	TOWN TAXABLE VALUE	40,000		
Cox Leslie Greer (Estate	X	40,000	SCHOOL TAXABLE VALUE	40,000		
PO Box 896	87sp15000		FD034 Potsdam Fire Prot	40,000 TO M		
Potsdam, NY 13676	X					
	FRNT 66.00 DPTH 165.00					
	EAST-0330019 NRTH-1708438					
	DEED BOOK 2003 PG-1103					
	FULL MARKET VALUE	40,000				

STATE OF NEW YORK
COUNTY - St Lawrence
TOWN - Potsdam
SWIS - 407489

2 0 1 6 T E N T A T I V E A S S E S S M E N T R O L L
T A X A B L E SECTION OF THE ROLL - 1

PAGE 1386
VALUATION DATE-JUL 01, 2015
TAXABLE STATUS DATE-MAR 01, 2016

TAX MAP NUMBER SEQUENCE
UNIFORM PERCENT OF VALUE IS 100.00
UNIFORM PERCENT OF VALUE IS 100.00

TAX MAP PARCEL NUMBER	PROPERTY LOCATION & CLASS	ASSESSMENT	EXEMPTION CODE	COUNTY	TOWN	SCHOOL
CURRENT OWNERS NAME	SCHOOL DISTRICT	LAND	TAX DESCRIPTION	TAXABLE VALUE		
CURRENT OWNERS ADDRESS	PARCEL SIZE/GRID COORD	TOTAL	SPECIAL DISTRICTS	ACCOUNT NO.		

64.034-4-23	6558 Sh 56			64.034-4-23		*****
Sherman Randy	483 Converted Re		COUNTY TAXABLE VALUE	140,000		1-258-15
6558 State Highway 56	Potsdam 2 407402	37,300	TOWN TAXABLE VALUE	140,000		
Potsdam, NY 13676-1283	2011sp140000	140,000	SCHOOL TAXABLE VALUE	140,000		
	97sp100000		FD034 Potsdam Fire Prot	140,000	TO M	
	X					
	FRNT 66.00 DPTH 165.00					
	EAST-0330004 NRTH-1708378					
	DEED BOOK 2011 PG-15305					
	FULL MARKET VALUE	140,000				

64.034-4-24	6554 Sh 56			64.034-4-24		*****
NBT Bank	461 Bank		COUNTY TAXABLE VALUE	382,000		1-177-15
Facilities Department	Potsdam 2 407402	89,900	TOWN TAXABLE VALUE	382,000		
PO Box 351	278x165x211x180	382,000	SCHOOL TAXABLE VALUE	382,000		
Norwich, NY 13815	86sp103000		FD034 Potsdam Fire Prot	382,000	TO M	
	85sp55000/86sp103000vac					
	FRNT 278.00 DPTH 165.00					
	EAST-0330011 NRTH-1708203					
	DEED BOOK 1002 PG-00744					
	FULL MARKET VALUE	382,000				

STATE OF NEW YORK
 COUNTY - St Lawrence
 TOWN - Potsdam
 SWIS - 407489

2 0 1 6 T E N T A T I V E A S S E S S M E N T R O L L
 T A X A B L E S E C T I O N O F T H E R O L L - 1
 M A P S E C T I O N - 0 6 4
 S U B - S E C T I O N - 0 3 4
 U N I F O R M P E R C E N T O F V A L U E I S 1 0 0 . 0 0

PAGE 1387
 VALUATION DATE-JUL 01, 2015
 TAXABLE STATUS DATE-MAR 01, 2016
 RPS150/V04/L015
 CURRENT DATE 5/02/2016

*** S P E C I A L D I S T R I C T S U M M A R Y ***

CODE	DISTRICT NAME	TOTAL PARCELS	EXTENSION TYPE	EXTENSION VALUE	AD VALOREM VALUE	EXEMPT AMOUNT	TAXABLE VALUE
FD034	Potsdam Fire P	34	TOTAL M		4306,800		4306,800

*** S C H O O L D I S T R I C T S U M M A R Y ***

CODE	DISTRICT NAME	TOTAL PARCELS	ASSESSED LAND	ASSESSED TOTAL	EXEMPT AMOUNT	TOTAL TAXABLE	STAR AMOUNT	STAR TAXABLE
407402	Potsdam 2	34	1475,100	4306,800	35,730	4271,070	346,970	3924,100
	S U B - T O T A L	34	1475,100	4306,800	35,730	4271,070	346,970	3924,100
	T O T A L	34	1475,100	4306,800	35,730	4271,070	346,970	3924,100

*** S Y S T E M C O D E S S U M M A R Y ***

NO SYSTEM EXEMPTIONS AT THIS LEVEL

*** E X E M P T I O N S U M M A R Y ***

CODE	DESCRIPTION	TOTAL PARCELS	COUNTY	TOWN	SCHOOL
41802	Aged - Cou	1	16,230		
41803	Aged - Tow	2		66,050	
41804	Aged - Sch	1			16,230
41805	Aged - Co	1	19,500		19,500
41834	Enhanced S	4			226,970
41854	Basic Star	4			120,000
	T O T A L	13	35,730	66,050	382,700

STATE OF NEW YORK
COUNTY - St Lawrence
TOWN - Potsdam
SWIS - 407489

2 0 1 6 T E N T A T I V E A S S E S S M E N T R O L L
T A X A B L E SECTION OF THE ROLL - 1
M A P S E C T I O N - 064
S U B - S E C T I O N - 034
UNIFORM PERCENT OF VALUE IS 100.00

PAGE 1388
VALUATION DATE-JUL 01, 2015
TAXABLE STATUS DATE-MAR 01, 2016
RPS150/V04/L015
CURRENT DATE 5/02/2016

*** G R A N D T O T A L S ***

ROLL SEC	DESCRIPTION	TOTAL PARCELS	ASSESSED LAND	ASSESSED TOTAL	TAXABLE COUNTY	TAXABLE TOWN	TAXABLE SCHOOL	STAR TAXABLE
1	TAXABLE	34	1475,100	4306,800	4271,070	4240,750	4271,070	3924,100

STATE OF NEW YORK
 COUNTY - St Lawrence
 TOWN - Potsdam
 SWIS - 407489

2 0 1 6 T E N T A T I V E A S S E S S M E N T R O L L
 T A X A B L E SECTION OF THE ROLL - 1

PAGE 1389
 VALUATION DATE-JUL 01, 2015
 TAXABLE STATUS DATE-MAR 01, 2016

TAX MAP NUMBER SEQUENCE
 UNIFORM PERCENT OF VALUE IS 100.00
 UNIFORM PERCENT OF VALUE IS 100.00

TAX MAP PARCEL NUMBER	PROPERTY LOCATION & CLASS	ASSESSMENT	EXEMPTION CODE	COUNTY	TOWN	SCHOOL
CURRENT OWNERS NAME	SCHOOL DISTRICT	LAND	TAX DESCRIPTION	TAXABLE VALUE		
CURRENT OWNERS ADDRESS	PARCEL SIZE/GRID COORD	TOTAL	SPECIAL DISTRICTS	ACCOUNT NO.		

64.035-4-1	May Rd			64.035-4-1		1-289-18
Washburn Allen W	314 Rural vac<10		COUNTY TAXABLE VALUE	1,600		
Washburn Cassandra R	Potsdam 2 407402	1,600	TOWN TAXABLE VALUE	1,600		
78 May Rd	X	1,600	SCHOOL TAXABLE VALUE	1,600		
Potsdam, NY 13676	X		FD034 Potsdam Fire Prot	1,600	TO M	
	ACRES 1.60 BANK8888830					
	EAST-0332217 NRTH-1709546					
	DEED BOOK 2014 PG-7128					
	FULL MARKET VALUE	1,600				

STATE OF NEW YORK
COUNTY - St Lawrence
TOWN - Potsdam
SWIS - 407489

2 0 1 6 T E N T A T I V E A S S E S S M E N T R O L L
T A X A B L E SECTION OF THE ROLL - 1

PAGE 1391
VALUATION DATE-JUL 01, 2015
TAXABLE STATUS DATE-MAR 01, 2016

TAX MAP NUMBER SEQUENCE
UNIFORM PERCENT OF VALUE IS 100.00
UNIFORM PERCENT OF VALUE IS 100.00

TAX MAP PARCEL NUMBER	PROPERTY LOCATION & CLASS	ASSESSMENT	EXEMPTION CODE	COUNTY	TOWN	SCHOOL
CURRENT OWNERS NAME	SCHOOL DISTRICT	LAND	TAX DESCRIPTION	TAXABLE VALUE		
CURRENT OWNERS ADDRESS	PARCEL SIZE/GRID COORD	TOTAL	SPECIAL DISTRICTS	ACCOUNT NO.		

64.042-4-1	Sissonville Rd			64.042-4-1		1-287- 9
Norman Charles E	314 Rural vac<10		COUNTY TAXABLE VALUE	4,500		
Laura Lee	Potsdam 2 407402	4,500	TOWN TAXABLE VALUE	4,500		
36 Sissonville Rd	X	4,500	SCHOOL TAXABLE VALUE	4,500		
Potsdam, NY 13676	X		FD034 Potsdam Fire Prot	4,500	TO M	
	FRNT 100.00 DPTH 300.00					
	EAST-0328871 NRTH-1707505					
	DEED BOOK 1049 PG-00378					
	FULL MARKET VALUE	4,500				

64.042-4-2.1	40 Sissonville Rd			64.042-4-2.1		1-274-10
Burke Angela M	210 1 Family Res		Basic Star 41854	0	0	30,000
40 Sissonville Rd	Potsdam 2 407402	6,900	COUNTY TAXABLE VALUE	107,600		
Potsdam, NY 13676	92sp45530	107,600	TOWN TAXABLE VALUE	107,600		
	86sp29000		SCHOOL TAXABLE VALUE	77,600		
	97sp56000		FD034 Potsdam Fire Prot	107,600	TO M	
	FRNT 137.00 DPTH 107.50					
	EAST-0328844 NRTH-1707358					
	DEED BOOK 1116 PG-853					
	FULL MARKET VALUE	107,600				

64.042-4-4	36 Sissonville Rd			64.042-4-4		1-248-12
Norman Charles	210 1 Family Res		Enhanced S 41834	0	0	65,300
36 Sissonville Rd	Potsdam 2 407402	11,300	COUNTY TAXABLE VALUE	94,400		
Potsdam, NY 13676	X	94,400	TOWN TAXABLE VALUE	94,400		
	X		SCHOOL TAXABLE VALUE	29,100		
	X		FD034 Potsdam Fire Prot	94,400	TO M	
	ACRES 1.30					
	EAST-0329068 NRTH-1707466					
	DEED BOOK 2014 PG-15759					
	FULL MARKET VALUE	94,400				

64.042-4-5.1	34 Sissonville Rd			64.042-4-5.1		1-192- 8
Vanatter Linda	210 1 Family Res		Basic Star 41854	0	0	30,000
Vanatter Carl	Potsdam 2 407402	3,500	COUNTY TAXABLE VALUE	76,700		
34 Sissonville Rd	94sp53000<	76,700	TOWN TAXABLE VALUE	76,700		
Potsdam, NY 13676	X		SCHOOL TAXABLE VALUE	46,700		
	FRNT 52.00 DPTH 145.00		FD034 Potsdam Fire Prot	76,700	TO M	
	BANK8888869					
	EAST-0328941 NRTH-1707291					
	DEED BOOK 2001 PG-541					
	FULL MARKET VALUE	76,700				

STATE OF NEW YORK
COUNTY - St Lawrence
TOWN - Potsdam
SWIS - 407489

2 0 1 6 T E N T A T I V E A S S E S S M E N T R O L L
T A X A B L E SECTION OF THE ROLL - 1

PAGE 1392
VALUATION DATE-JUL 01, 2015
TAXABLE STATUS DATE-MAR 01, 2016

TAX MAP NUMBER SEQUENCE
UNIFORM PERCENT OF VALUE IS 100.00
UNIFORM PERCENT OF VALUE IS 100.00

TAX MAP PARCEL NUMBER	PROPERTY LOCATION & CLASS	ASSESSMENT	EXEMPTION CODE	COUNTY	TOWN	SCHOOL
CURRENT OWNERS NAME	SCHOOL DISTRICT	LAND	TAX DESCRIPTION	TAXABLE VALUE		
CURRENT OWNERS ADDRESS	PARCEL SIZE/GRID COORD	TOTAL	SPECIAL DISTRICTS	ACCOUNT NO.		
***** 64.042-4-5.2 *****						
64.042-4-5.2	Sissonville (OFF) Rd					
Norman Charles	311 Res vac land		COUNTY TAXABLE VALUE	1,000		
36 Sissonville Rd	Potsdam 2 407402	1,000	TOWN TAXABLE VALUE	1,000		
Potsdam, NY 13676	FRNT 60.00 DPTH 88.00	1,000	SCHOOL TAXABLE VALUE	1,000		
	EAST-0329039 NRTH-1707364		FD034 Potsdam Fire Prot	1,000	TO M	
	DEED BOOK 2014 PG-15759					
	FULL MARKET VALUE	1,000				
***** 64.042-4-6 *****						
64.042-4-6	Sissonville Rd					
Yette Jerald W	311 Res vac land		COUNTY TAXABLE VALUE	500		
32 Sisson St	Potsdam 2 407402	500	TOWN TAXABLE VALUE	500		
Potsdam, NY 13676-3597	X	500	SCHOOL TAXABLE VALUE	500		
	FRNT 20.00 DPTH 138.00		FD034 Potsdam Fire Prot	500	TO M	
	EAST-0328820 NRTH-1707186					
	DEED BOOK 727 PG-00251					
	FULL MARKET VALUE	500				
***** 64.042-4-7 *****						
64.042-4-7	33 Sissonville Rd					1-229-11
Yette Jeffrey	210 1 Family Res		COUNTY TAXABLE VALUE	34,100		
Yette Joann	Potsdam 2 407402	5,100	TOWN TAXABLE VALUE	34,100		
PO Box 602	200lsp21000	34,100	SCHOOL TAXABLE VALUE	34,100		
Parishville, NY 13672	89spl9000		FD034 Potsdam Fire Prot	34,100	TO M	
	FRNT 67.00 DPTH 246.00					
	BANK8888869					
	EAST-0328753 NRTH-1707176					
	DEED BOOK 2001 PG-9222					
	FULL MARKET VALUE	34,100				
***** 64.042-4-8 *****						
64.042-4-8	35 Sissonville Rd		Basic Star 41854	0	0	1-229-12
Stark Arnold S	210 1 Family Res		COUNTY TAXABLE VALUE	65,600		30,000
Stark Priscilla	Potsdam 2 407402	9,700	TOWN TAXABLE VALUE	65,600		
35 Sissonville Rd	X	65,600	SCHOOL TAXABLE VALUE	35,600		
Potsdam, NY 13676	144x279x121x279		FD034 Potsdam Fire Prot	65,600	TO M	
	FRNT 157.00 DPTH 240.00					
	BANK8888288					
	EAST-0328650 NRTH-1707216					
	DEED BOOK 1091 PG-452					
	FULL MARKET VALUE	65,600				

STATE OF NEW YORK
COUNTY - St Lawrence
TOWN - Potsdam
SWIS - 407489

2 0 1 6 T E N T A T I V E A S S E S S M E N T R O L L
T A X A B L E SECTION OF THE ROLL - 1

PAGE 1393
VALUATION DATE-JUL 01, 2015
TAXABLE STATUS DATE-MAR 01, 2016

TAX MAP NUMBER SEQUENCE
UNIFORM PERCENT OF VALUE IS 100.00
UNIFORM PERCENT OF VALUE IS 100.00

TAX MAP PARCEL NUMBER	PROPERTY LOCATION & CLASS	ASSESSMENT	EXEMPTION CODE	COUNTY	TOWN	SCHOOL
CURRENT OWNERS NAME	SCHOOL DISTRICT	LAND	TAX DESCRIPTION	TAXABLE VALUE		
CURRENT OWNERS ADDRESS	PARCEL SIZE/GRID COORD	TOTAL	SPECIAL DISTRICTS	ACCOUNT NO.		
***** 64.042-4-9 *****						
45 Sissonville Rd						1-269-12
64.042-4-9	210 1 Family Res		Basic Star 41854	0	0	30,000
Andrus Wayne H	Potsdam 2 407402	11,200	COUNTY TAXABLE VALUE		62,500	
45 Sissonville Rd	2000sp51000	62,500	TOWN TAXABLE VALUE		62,500	
Potsdam, NY 13676	X		SCHOOL TAXABLE VALUE		32,500	
	X		FD034 Potsdam Fire Prot		62,500 TO M	
	ACRES 1.20 BANK8888830					
	EAST-0328519 NRTH-1707334					
	DEED BOOK 2000 PG-24075					
	FULL MARKET VALUE	62,500				
***** 64.042-4-10 *****						
49 Sissonville Rd						1-192-3
64.042-4-10	210 1 Family Res		Basic Star 41854	0	0	30,000
Goliber Lianne M	Potsdam 2 407402	6,500	COUNTY TAXABLE VALUE		84,000	
Hennessey John T Jr	2001sp75000	84,000	TOWN TAXABLE VALUE		84,000	
49 Sissonville Rd	X		SCHOOL TAXABLE VALUE		54,000	
Potsdam, NY 13676	X		FD034 Potsdam Fire Prot		84,000 TO M	
	FRNT 85.00 DPTH 230.00					
	BANK8888150					
	EAST-0328379 NRTH-1707432					
	DEED BOOK 2011 PG-16638					
	FULL MARKET VALUE	84,000				
***** 64.042-4-11 *****						
63 Sissonville Rd						65,300
64.042-4-11	210 1 Family Res		Enhanced S 41834	0	0	
Ashley Marlyne	Potsdam 2 407402	11,500	COUNTY TAXABLE VALUE		67,700	
Ashley Bernard	ACRES 1.50	67,700	TOWN TAXABLE VALUE		67,700	
63 Sissonville Rd	EAST-0328047 NRTH-1707729		SCHOOL TAXABLE VALUE		2,400	
Potsdam, NY 13676	DEED BOOK 2004 PG-1158		FD034 Potsdam Fire Prot		67,700 TO M	
	FULL MARKET VALUE	67,700				
***** 64.042-4-12 *****						
73 Sissonville Rd						1-232-10
64.042-4-12	210 1 Family Res		Basic Star 41854	0	0	30,000
Schofell Ronald W	Potsdam 2 407402	11,700	Dis & Lim 41933	0	0	8,580
73 Sissonville Rd	X	57,200	COUNTY TAXABLE VALUE		57,200	0
Potsdam, NY 13676	96sp37500		TOWN TAXABLE VALUE		48,620	
	1084qc4000		SCHOOL TAXABLE VALUE		27,200	
	ACRES 1.70		FD034 Potsdam Fire Prot		57,200 TO M	
	EAST-0327735 NRTH-1707773					
	DEED BOOK 1104 PG-216					
	FULL MARKET VALUE	57,200				

STATE OF NEW YORK
 COUNTY - St Lawrence
 TOWN - Potsdam
 SWIS - 407489

2 0 1 6 T E N T A T I V E A S S E S S M E N T R O L L
 T A X A B L E SECTION OF THE ROLL - 1

PAGE 1394
 VALUATION DATE-JUL 01, 2015
 TAXABLE STATUS DATE-MAR 01, 2016

TAX MAP NUMBER SEQUENCE
 UNIFORM PERCENT OF VALUE IS 100.00
 UNIFORM PERCENT OF VALUE IS 100.00

TAX MAP PARCEL NUMBER	PROPERTY LOCATION & CLASS	ASSESSMENT	EXEMPTION CODE	COUNTY	TOWN	SCHOOL
CURRENT OWNERS NAME	SCHOOL DISTRICT	LAND	TAX DESCRIPTION	TAXABLE VALUE		
CURRENT OWNERS ADDRESS	PARCEL SIZE/GRID COORD	TOTAL	SPECIAL DISTRICTS	ACCOUNT NO.		
***** 64.042-4-15 *****						
64.042-4-15	60 Sissonville Rd 210 1 Family Res		Basic Star 41854	0	0	0 30,000
Simmons Daniel	Potsdam 2 407402	11,900	COUNTY TAXABLE VALUE		64,600	
Simmons Sarah	2000sp39000	64,600	TOWN TAXABLE VALUE		64,600	
60 Sissonville Rd	ACRES 1.90		SCHOOL TAXABLE VALUE		34,600	
Potsdam, NY 13676	EAST-0328632 NRTH-1707836		FD034 Potsdam Fire Prot		64,600	TO M
	DEED BOOK 2000 PG-24177					
	FULL MARKET VALUE	64,600				
***** 64.042-4-16.1 *****						
64.042-4-16.1	52 Sissonville Rd 210 1 Family Res		VET WAR CT 41121	0	8,580	8,580 0
Tuper Donald	Potsdam 2 407402	12,800	Enhanced S 41834	0	0	0 57,200
Tuper Noreen	X	57,200	COUNTY TAXABLE VALUE		48,620	
52 Sissonville Rd	X		TOWN TAXABLE VALUE		48,620	
Potsdam, NY 13676	X		SCHOOL TAXABLE VALUE		0	
	ACRES 2.80		FD034 Potsdam Fire Prot		57,200	TO M
	EAST-0328644 NRTH-1707624					
	DEED BOOK 865 PG-00937					
	FULL MARKET VALUE	57,200				
***** 64.042-4-19 *****						
64.042-4-19	59 Sissonville Rd 322 Rural vac>10		COUNTY TAXABLE VALUE		20,900	1-242- 4
Terra Development Inc	Potsdam 2 407402	20,900	TOWN TAXABLE VALUE		20,900	
208 Sissonville Rd	E#59-House	20,900	SCHOOL TAXABLE VALUE		20,900	
Potsdam, NY 13676	X		FD034 Potsdam Fire Prot		20,900	TO M
	X					
	ACRES 13.60					
	EAST-0327951 NRTH-1707297					
	DEED BOOK 2003 PG-7278					
	FULL MARKET VALUE	20,900				
***** 64.042-5-1 *****						
64.042-5-1	Off Sh 56 331 Com vac w/im		COUNTY TAXABLE VALUE		36,800	
Curtis Jean C	Potsdam 2 407402	31,800	TOWN TAXABLE VALUE		36,800	
c/o James Curtis	40x143x58x127	36,800	SCHOOL TAXABLE VALUE		36,800	
PO Box 247	FRNT 146.00 DPTH 55.00		FD034 Potsdam Fire Prot		36,800	TO M
Broomes Island, MD 20615	EAST-0329626 NRTH-1707942					
	DEED BOOK 1098 PG-48					
	FULL MARKET VALUE	36,800				
***** 64.042-5-2 *****						
64.042-5-2	Sh 56 449 Other Storag		COUNTY TAXABLE VALUE		129,300	1-190-11.1
Curtis James	Potsdam 2 407402	105,400	TOWN TAXABLE VALUE		129,300	
Curtis Susan	X	129,300	SCHOOL TAXABLE VALUE		129,300	
PO Box 247	X		FD034 Potsdam Fire Prot		129,300	TO M
Broomes Island, MD 20615	X					
	ACRES 8.20					
	EAST-0329250 NRTH-1707751					
	DEED BOOK 1103 PG-1021					
	FULL MARKET VALUE	129,300				



STATE OF NEW YORK
 COUNTY - St Lawrence
 TOWN - Potsdam
 SWIS - 407489

2 0 1 6 T E N T A T I V E A S S E S S M E N T R O L L
 T A X A B L E S E C T I O N O F T H E R O L L - 1
 M A P S E C T I O N - 064
 S U B - S E C T I O N - 042
 U N I F O R M P E R C E N T O F V A L U E I S 100.00

PAGE 1395
 VALUATION DATE-JUL 01, 2015
 TAXABLE STATUS DATE-MAR 01, 2016
 RPS150/V04/L015
 CURRENT DATE 5/02/2016

*** S P E C I A L D I S T R I C T S U M M A R Y ***

CODE	DISTRICT NAME	TOTAL PARCELS	EXTENSION TYPE	EXTENSION VALUE	AD VALOREM VALUE	EXEMPT AMOUNT	TAXABLE VALUE
FD034	Potsdam Fire P	17	TOTAL M		964,600		964,600

*** S C H O O L D I S T R I C T S U M M A R Y ***

CODE	DISTRICT NAME	TOTAL PARCELS	ASSESSED LAND	ASSESSED TOTAL	EXEMPT AMOUNT	TOTAL TAXABLE	STAR AMOUNT	STAR TAXABLE
407402	Potsdam 2	17	266,200	964,600		964,600	397,800	566,800
	S U B - T O T A L	17	266,200	964,600		964,600	397,800	566,800
	T O T A L	17	266,200	964,600		964,600	397,800	566,800

*** S Y S T E M C O D E S S U M M A R Y ***

NO SYSTEM EXEMPTIONS AT THIS LEVEL

*** E X E M P T I O N S U M M A R Y ***

CODE	DESCRIPTION	TOTAL PARCELS	COUNTY	TOWN	SCHOOL
41121	VET WAR CT	1	8,580	8,580	
41834	Enhanced S	3			187,800
41854	Basic Star	7			210,000
41933	Dis & Lim	1		8,580	
	T O T A L	12	8,580	17,160	397,800

STATE OF NEW YORK
COUNTY - St Lawrence
TOWN - Potsdam
SWIS - 407489

2 0 1 6 T E N T A T I V E A S S E S S M E N T R O L L
T A X A B L E SECTION OF THE ROLL - 1
M A P S E C T I O N - 064
S U B - S E C T I O N - 042
UNIFORM PERCENT OF VALUE IS 100.00

PAGE 1396
VALUATION DATE-JUL 01, 2015
TAXABLE STATUS DATE-MAR 01, 2016
RPS150/V04/L015
CURRENT DATE 5/02/2016

*** G R A N D T O T A L S ***

ROLL SEC	DESCRIPTION	TOTAL PARCELS	ASSESSED LAND	ASSESSED TOTAL	TAXABLE COUNTY	TAXABLE TOWN	TAXABLE SCHOOL	STAR TAXABLE
1	TAXABLE	17	266,200	964,600	956,020	947,440	964,600	566,800

STATE OF NEW YORK
COUNTY - St Lawrence
TOWN - Potsdam
SWIS - 407489

2 0 1 6 T E N T A T I V E A S S E S S M E N T R O L L
T A X A B L E SECTION OF THE ROLL - 1

PAGE 1397
VALUATION DATE-JUL 01, 2015
TAXABLE STATUS DATE-MAR 01, 2016

TAX MAP NUMBER SEQUENCE
UNIFORM PERCENT OF VALUE IS 100.00
UNIFORM PERCENT OF VALUE IS 100.00

TAX MAP PARCEL NUMBER	PROPERTY LOCATION & CLASS	ASSESSMENT	EXEMPTION CODE	COUNTY	TOWN	SCHOOL
CURRENT OWNERS NAME	SCHOOL DISTRICT	LAND	TAX DESCRIPTION	TAXABLE VALUE		
CURRENT OWNERS ADDRESS	PARCEL SIZE/GRID COORD	TOTAL	SPECIAL DISTRICTS	ACCOUNT NO.		

64.044-2-1	7734 Ush 11			64.044-2-1		1-168- 4
Noble Tommy	210 1 Family Res		COUNTY TAXABLE VALUE	45,200		
Noble Garry	Potsdam 2 407402	14,500	TOWN TAXABLE VALUE	45,200		
235 Howardville Rd	2002sp38000	45,200	SCHOOL TAXABLE VALUE	45,200		
Canton, NY 13617	97sp38000		FD034 Potsdam Fire Prot	45,200 TO M		
	90sp37000/96sp30000					
	FRNT 105.00 DPTH 165.00					
	EAST-0335106 NRTH-1706191					
	DEED BOOK 2002 PG-9277					
	FULL MARKET VALUE	45,200				

64.044-2-2	7740 Ush 11			64.044-2-2		1-202- 8
Rishe David F C	210 1 Family Res		Basic Star 41854	0	0	30,000
7740 US Highway 11	Potsdam 2 407402	12,300	COUNTY TAXABLE VALUE	78,800		
Potsdam, NY 13676	X	78,800	TOWN TAXABLE VALUE	78,800		
	X		SCHOOL TAXABLE VALUE	48,800		
	90x150x110x150		FD034 Potsdam Fire Prot	78,800 TO M		
	FRNT 90.00 DPTH 150.00					
	BANK8888830					
	EAST-0335187 NRTH-1706278					
	DEED BOOK 2012 PG-2129					
	FULL MARKET VALUE	78,800				

64.044-2-3	Ush 11			64.044-2-3		1-202- 7
Rishe David F C	314 Rural vac<10		COUNTY TAXABLE VALUE	5,700		
7740 US Highway 11	Potsdam 2 407402	5,700	TOWN TAXABLE VALUE	5,700		
Potsdam, NY 13676	X	5,700	SCHOOL TAXABLE VALUE	5,700		
	X		FD034 Potsdam Fire Prot	5,700 TO M		
	FRNT 100.00 DPTH 150.00					
	BANK8888830					
	EAST-0335245 NRTH-1706335					
	DEED BOOK 2012 PG-2129					
	FULL MARKET VALUE	5,700				

64.044-2-4	7748 Ush 11			64.044-2-4		1-268- 3
Bartalo Roger A	210 1 Family Res		COUNTY TAXABLE VALUE	62,800		
Bartalo Julianne	Potsdam 2 407402	15,200	TOWN TAXABLE VALUE	62,800		
17 Goodrich St	2007sp25000	62,800	SCHOOL TAXABLE VALUE	62,800		
Canton, NY 13617	X		FD034 Potsdam Fire Prot	62,800 TO M		
	X					
	FRNT 150.00 DPTH 117.00					
	EAST-0335343 NRTH-1706440					
	DEED BOOK 2007 PG-8248					
	FULL MARKET VALUE	62,800				

STATE OF NEW YORK
 COUNTY - St Lawrence
 TOWN - Potsdam
 SWIS - 407489

2 0 1 6 T E N T A T I V E A S S E S S M E N T R O L L
 T A X A B L E SECTION OF THE ROLL - 1

PAGE 1398
 VALUATION DATE-JUL 01, 2015
 TAXABLE STATUS DATE-MAR 01, 2016

TAX MAP NUMBER SEQUENCE
 UNIFORM PERCENT OF VALUE IS 100.00
 UNIFORM PERCENT OF VALUE IS 100.00

TAX MAP PARCEL NUMBER	PROPERTY LOCATION & CLASS	ASSESSMENT	EXEMPTION CODE-----	COUNTY-----	TOWN-----	SCHOOL
CURRENT OWNERS NAME	SCHOOL DISTRICT	LAND	TAX DESCRIPTION	TAXABLE VALUE		
CURRENT OWNERS ADDRESS	PARCEL SIZE/GRID COORD	TOTAL	SPECIAL DISTRICTS	ACCOUNT NO.		

64.044-2-5	7752 Ush 11 210 1 Family Res		COUNTY TAXABLE VALUE	64.044-2-5		1-165-15
Cross John	Potsdam 2 407402	13,100	TOWN TAXABLE VALUE			
7752 US Highway 11	2007sp55000	73,500	SCHOOL TAXABLE VALUE			
Potsdam, NY 13676	FRNT 96.00 DPTH 150.00 EAST-0335419 NRTH-1706509 DEED BOOK 2015 PG-11712 FULL MARKET VALUE		FD034 Potsdam Fire Prot		73,500 TO M	

64.044-2-6	7756 Ush 11 210 1 Family Res		Basic Star 41854	64.044-2-6		1-214- 5
Schober Erwin	Potsdam 2 407402	9,900	COUNTY TAXABLE VALUE		0	30,000
7756 US Highway 11	X	35,600	TOWN TAXABLE VALUE			
Potsdam, NY 13676	88sp16500 Re: 1016-588 FRNT 82.00 DPTH 115.00 EAST-0335471 NRTH-1706561 DEED BOOK 2012 PG-5536 FULL MARKET VALUE		SCHOOL TAXABLE VALUE FD034 Potsdam Fire Prot		5,600 35,600 TO M	

64.044-2-7	7764 Ush 11 210 1 Family Res		Basic Star 41854	64.044-2-7		1-243-13
Sanchez Emily L	Potsdam 2 407402	22,500	COUNTY TAXABLE VALUE		0	30,000
7764 US Highway 11	08/03sp60000	84,000	TOWN TAXABLE VALUE			
Potsdam, NY 13676	X 68x150x60x150 FRNT 231.00 DPTH 149.00 ACRES 0.79 BANK8888830 EAST-0335627 NRTH-1706723 DEED BOOK 2014 PG-9719 FULL MARKET VALUE		SCHOOL TAXABLE VALUE FD034 Potsdam Fire Prot		54,000 84,000 TO M	

64.044-2-8	7768 USH 11 210 1 Family Res		COUNTY TAXABLE VALUE	64.044-2-8		
Schober Josephine	Potsdam 2 407402	18,000	TOWN TAXABLE VALUE			
1521 Mayfield Dr	ACRES 3.00	60,000	SCHOOL TAXABLE VALUE			
Potsdam, NY 13676	EAST-0335817 NRTH-1706696 DEED BOOK 642 PG-234 FULL MARKET VALUE		AG002 Ag Dist #2 FD034 Potsdam Fire Prot		.00 MT 60,000 TO M	

64.044-2-9	7778 Ush 11 210 1 Family Res		COUNTY TAXABLE VALUE	64.044-2-9		1-209-13
Morse Karen Marie	Potsdam 2 407402	14,100	TOWN TAXABLE VALUE			
Morse Kate Michelle	2006sp52800	62,500	SCHOOL TAXABLE VALUE			
7778 US Highway 11	X		FD034 Potsdam Fire Prot		62,500 TO M	
Potsdam, NY 13676	86sp28400/86sp32000 FRNT 132.00 DPTH 117.00 BANK8888830 EAST-0335847 NRTH-1706943 DEED BOOK 2006 PG-17149 FULL MARKET VALUE					

STATE OF NEW YORK
 COUNTY - St Lawrence
 TOWN - Potsdam
 SWIS - 407489

2 0 1 6 T E N T A T I V E A S S E S S M E N T R O L L
 T A X A B L E SECTION OF THE ROLL - 1

PAGE 1399
 VALUATION DATE-JUL 01, 2015
 TAXABLE STATUS DATE-MAR 01, 2016

TAX MAP NUMBER SEQUENCE
 UNIFORM PERCENT OF VALUE IS 100.00
 UNIFORM PERCENT OF VALUE IS 100.00

TAX MAP PARCEL NUMBER	PROPERTY LOCATION & CLASS	ASSESSMENT	EXEMPTION CODE	COUNTY	TOWN	SCHOOL
CURRENT OWNERS NAME	SCHOOL DISTRICT	LAND	TAX DESCRIPTION	TAXABLE VALUE		ACCOUNT NO.
CURRENT OWNERS ADDRESS	PARCEL SIZE/GRID COORD	TOTAL	SPECIAL DISTRICTS			

7780 Ush 11				64.044-2-10		*****
64.044-2-10	210 1 Family Res		Basic Star 41854	0	0	0 30,000
Sibley Brandon	Potsdam 2 407402	14,100	COUNTY TAXABLE VALUE		54,000	
Ellison Shelby	X	54,000	TOWN TAXABLE VALUE		54,000	
7780 US Highway 11	X		SCHOOL TAXABLE VALUE		24,000	
Potsdam, NY 13676	X		FD034 Potsdam Fire Prot		54,000 TO M	
	FRNT 107.00 DPTH 150.00					
	BANK8888150					
	EAST-0335940 NRTH-1707035					
	DEED BOOK 2015 PG-9814					
	FULL MARKET VALUE	54,000				

7787 Ush 11				64.044-2-11		*****
64.044-2-11	210 1 Family Res		COUNTY TAXABLE VALUE		39,800	1-221- 3
Briggs Jason R	Potsdam 2 407402	26,200	TOWN TAXABLE VALUE		39,800	
Searles Stephanie R	2014sp35500	39,800	SCHOOL TAXABLE VALUE		39,800	
7787 Us Highway 11	X		FD034 Potsdam Fire Prot		39,800 TO M	
Potsdam, NY 13676	X					
	FRNT 330.00 DPTH 117.00					
	EAST-0335586 NRTH-1706954					
	DEED BOOK 2014 PG-6762					
	FULL MARKET VALUE	39,800				

7775 Ush 11				64.044-2-12		*****
64.044-2-12	210 1 Family Res		Basic Star 41854	0	0	0 30,000
Maguire Daniel J II	Potsdam 2 407402	22,500	COUNTY TAXABLE VALUE		82,000	
7775 US Highway 11	2013sp82000	82,000	TOWN TAXABLE VALUE		82,000	
Potsdam, NY 13676-3251	X		SCHOOL TAXABLE VALUE		52,000	
	X		FD034 Potsdam Fire Prot		82,000 TO M	
	FRNT 270.00 DPTH 117.00					
	EAST-0335749 NRTH-1707111					
	DEED BOOK 2013 PG-9417					
	FULL MARKET VALUE	82,000				

7793,7795 Ush 11				64.044-2-13		*****
64.044-2-13	484 1 use sm bld		Enhanced S 41834	0	0	0 65,300
Williams Derek	Potsdam 2 407402	19,500	COUNTY TAXABLE VALUE		85,000	
Williams Catherine	X	85,000	TOWN TAXABLE VALUE		85,000	
7793 US Highway 11	X		SCHOOL TAXABLE VALUE		19,700	
Potsdam, NY 13676	X		FD034 Potsdam Fire Prot		85,000 TO M	
	FRNT 200.00 DPTH 117.00					
	EAST-0336007 NRTH-1707362					
	DEED BOOK 936 PG-01042					
	FULL MARKET VALUE	85,000				

STATE OF NEW YORK
COUNTY - St Lawrence
TOWN - Potsdam
SWIS - 407489

2 0 1 6 T E N T A T I V E A S S E S S M E N T R O L L
T A X A B L E SECTION OF THE ROLL - 1

PAGE 1400
VALUATION DATE-JUL 01, 2015
TAXABLE STATUS DATE-MAR 01, 2016

TAX MAP NUMBER SEQUENCE
UNIFORM PERCENT OF VALUE IS 100.00
UNIFORM PERCENT OF VALUE IS 100.00

TAX MAP PARCEL NUMBER	PROPERTY LOCATION & CLASS	ASSESSMENT	EXEMPTION CODE	COUNTY	TOWN	SCHOOL
CURRENT OWNERS NAME	SCHOOL DISTRICT	LAND	TAX DESCRIPTION	TAXABLE VALUE		
CURRENT OWNERS ADDRESS	PARCEL SIZE/GRID COORD	TOTAL	SPECIAL DISTRICTS	ACCOUNT NO.		

64.044-2-14	7801 Ush 11			64.044-2-14		*****
Barner John L	210 1 Family Res		Basic Star 41854	0	0	1-272- 3
Smith Felicia M	Potsdam 2 407402	6,900	COUNTY TAXABLE VALUE		97,100	
7801 US Highway 11	X	97,100	TOWN TAXABLE VALUE		97,100	
Potsdam, NY 13676-3240	X		SCHOOL TAXABLE VALUE		67,100	
	X		FD034 Potsdam Fire Prot		97,100 TO M	
	FRNT 95.00 DPTH 150.00					
	EAST-0336119 NRTH-1707455					
	DEED BOOK 2014 PG-11364					
	FULL MARKET VALUE	97,100				

64.044-2-15	7807 Ush 11			64.044-2-15		*****
Lamere Steven H	210 1 Family Res		Basic Star 41854	0	0	1-189- 2.1
7807 Ush 11	Potsdam 2 407402	15,400	COUNTY TAXABLE VALUE		88,500	
Potsdam, NY 13676	X	88,500	TOWN TAXABLE VALUE		88,500	
	X		SCHOOL TAXABLE VALUE		58,500	
	X		FD034 Potsdam Fire Prot		88,500 TO M	
PRIOR OWNER ON 3/01/2016	FRNT 222.00 DPTH 150.00					
Lamere Steven H	EAST-0336227 NRTH-1707572					
	DEED BOOK 2015 PG-15904					
	FULL MARKET VALUE	88,500				

64.044-2-16	7811 Ush 11			64.044-2-16		*****
O'Connell Kevin M	210 1 Family Res		Basic Star 41854	0	0	1-196-10
O'Connell Kathryn E	Potsdam 2 407402	8,200	COUNTY TAXABLE VALUE		97,500	
7811 US Highway 11	99sp42000	97,500	TOWN TAXABLE VALUE		97,500	
Potsdam, NY 13676	2009sp88000		SCHOOL TAXABLE VALUE		67,500	
	2005sp72000		FD034 Potsdam Fire Prot		97,500 TO M	
	FRNT 110.00 DPTH 160.00					
	BANK8888209					
	EAST-0336355 NRTH-1707703					
	DEED BOOK 2013 PG-20337					
	FULL MARKET VALUE	97,500				

64.044-2-17	9 Regan Rd			64.044-2-17		*****
Cook Walter	210 1 Family Res		Basic Star 41854	0	0	1-189-1.2
Cook Catherine	Potsdam 2 407402	10,100	COUNTY TAXABLE VALUE		123,900	
9 Regan Rd	X	123,900	TOWN TAXABLE VALUE		123,900	
Potsdam, NY 13676-3208	X		SCHOOL TAXABLE VALUE		93,900	
	125x228x235x200		FD034 Potsdam Fire Prot		123,900 TO M	
	FRNT 125.00 DPTH 214.00					
	EAST-0336287 NRTH-1707836					
	DEED BOOK 972 PG-00583					
	FULL MARKET VALUE	123,900				

STATE OF NEW YORK
COUNTY - St Lawrence
TOWN - Potsdam
SWIS - 407489

2 0 1 6 T E N T A T I V E A S S E S S M E N T R O L L
T A X A B L E SECTION OF THE ROLL - 1

PAGE 1401
VALUATION DATE-JUL 01, 2015
TAXABLE STATUS DATE-MAR 01, 2016

TAX MAP NUMBER SEQUENCE
UNIFORM PERCENT OF VALUE IS 100.00
UNIFORM PERCENT OF VALUE IS 100.00

TAX MAP PARCEL NUMBER	PROPERTY LOCATION & CLASS	ASSESSMENT	EXEMPTION CODE	COUNTY	TOWN	SCHOOL
CURRENT OWNERS NAME	SCHOOL DISTRICT	LAND	TAX DESCRIPTION	TAXABLE VALUE		
CURRENT OWNERS ADDRESS	PARCEL SIZE/GRID COORD	TOTAL	SPECIAL DISTRICTS	ACCOUNT NO.		

7800	Ush 11			64.044-2-18		*****
64.044-2-18	210 1 Family Res		COUNTY TAXABLE VALUE	71,900		1-289- 9
Williams Elexa Jo-(Estate)	Potsdam 2 407402	10,700	TOWN TAXABLE VALUE	71,900		
c/o Allan T Jones	X	71,900	SCHOOL TAXABLE VALUE	71,900		
PO Box 441	X		FD034 Potsdam Fire Prot	71,900	TO M	
South Colton, NY 13687	X					
	FRNT 147.00 DPTH 150.00					
	EAST-0336268 NRTH-1707359					
	DEED BOOK 2002 PG-6126					
	FULL MARKET VALUE	71,900				

7788	Ush 11			64.044-2-19		*****
64.044-2-19	210 1 Family Res		Aged - Tow 41803	0	0	32,410 0
Dionne Lucienne	Potsdam 2 407402	16,400	Enhanced S 41834	0	0	0 65,300
234 Flower Ave W	X	92,600	COUNTY TAXABLE VALUE	92,600		
Watertown, NY 13601	X		TOWN TAXABLE VALUE	60,190		
	X		SCHOOL TAXABLE VALUE	27,300		
	FRNT 250.00 DPTH 150.00		FD034 Potsdam Fire Prot	92,600	TO M	
	EAST-0336141 NRTH-1707223					
	DEED BOOK 592 PG-00519					
	FULL MARKET VALUE	92,600				

7784	Ush 11			64.044-2-20		*****
64.044-2-20	210 1 Family Res		COUNTY TAXABLE VALUE	21,000		1-221- 9
Potter Amanda L	Potsdam 2 407402	6,600	TOWN TAXABLE VALUE	21,000		
100 Hayden Rd	X	21,000	SCHOOL TAXABLE VALUE	21,000		
Potsdam, NY 13676	X		FD034 Potsdam Fire Prot	21,000	TO M	
	86sp19000/89sp28280					
	FRNT 91.00 DPTH 150.00					
	BANK8888869					
	EAST-0336023 NRTH-1707108					
	DEED BOOK 2011 PG-16837					
	FULL MARKET VALUE	21,000				

STATE OF NEW YORK
 COUNTY - St Lawrence
 TOWN - Potsdam
 SWIS - 407489

2 0 1 6 T E N T A T I V E A S S E S S M E N T R O L L
 T A X A B L E S E C T I O N O F T H E R O L L - 1
 M A P S E C T I O N - 0 6 4
 S U B - S E C T I O N - 0 4 4
 U N I F O R M P E R C E N T O F V A L U E I S 1 0 0 . 0 0

PAGE 1402
 VALUATION DATE-JUL 01, 2015
 TAXABLE STATUS DATE-MAR 01, 2016
 RPS150/V04/L015
 CURRENT DATE 5/02/2016

*** S P E C I A L D I S T R I C T S U M M A R Y ***

CODE	DISTRICT NAME	TOTAL PARCELS	EXTENSION TYPE	EXTENSION VALUE	AD VALOREM VALUE	EXEMPT AMOUNT	TAXABLE VALUE
AG002	Ag Dist #2		1 MOVTAX				
FD034	Potsdam Fire P	20	TOTAL M		1361,400		1361,400

*** S C H O O L D I S T R I C T S U M M A R Y ***

CODE	DISTRICT NAME	TOTAL PARCELS	ASSESSED LAND	ASSESSED TOTAL	EXEMPT AMOUNT	TOTAL TAXABLE	STAR AMOUNT	STAR TAXABLE
407402	Potsdam 2	20	281,900	1361,400		1361,400	400,600	960,800
	S U B - T O T A L	20	281,900	1361,400		1361,400	400,600	960,800
	T O T A L	20	281,900	1361,400		1361,400	400,600	960,800

*** S Y S T E M C O D E S S U M M A R Y ***

NO SYSTEM EXEMPTIONS AT THIS LEVEL

*** E X E M P T I O N S U M M A R Y ***

CODE	DESCRIPTION	TOTAL PARCELS	COUNTY	TOWN	SCHOOL
41803	Aged - Tow	1		32,410	
41834	Enhanced S	2			130,600
41854	Basic Star	9			270,000
	T O T A L	12		32,410	400,600

STATE OF NEW YORK
COUNTY - St Lawrence
TOWN - Potsdam
SWIS - 407489

2 0 1 6 T E N T A T I V E A S S E S S M E N T R O L L
T A X A B L E SECTION OF THE ROLL - 1
M A P S E C T I O N - 064
S U B - S E C T I O N - 044
UNIFORM PERCENT OF VALUE IS 100.00

PAGE 1403
VALUATION DATE-JUL 01, 2015
TAXABLE STATUS DATE-MAR 01, 2016
RPS150/V04/L015
CURRENT DATE 5/02/2016

*** G R A N D T O T A L S ***

ROLL SEC	DESCRIPTION	TOTAL PARCELS	ASSESSED LAND	ASSESSED TOTAL	TAXABLE COUNTY	TAXABLE TOWN	TAXABLE SCHOOL	STAR TAXABLE
1	TAXABLE	20	281,900	1361,400	1361,400	1328,990	1361,400	960,800

STATE OF NEW YORK
COUNTY - St Lawrence
TOWN - Potsdam
SWIS - 407489

2 0 1 6 T E N T A T I V E A S S E S S M E N T R O L L
T A X A B L E SECTION OF THE ROLL - 1

PAGE 1404
VALUATION DATE-JUL 01, 2015
TAXABLE STATUS DATE-MAR 01, 2016

TAX MAP NUMBER SEQUENCE
UNIFORM PERCENT OF VALUE IS 100.00
UNIFORM PERCENT OF VALUE IS 100.00

TAX MAP PARCEL NUMBER	PROPERTY LOCATION & CLASS	ASSESSMENT	EXEMPTION CODE	COUNTY	TOWN	SCHOOL
CURRENT OWNERS NAME	SCHOOL DISTRICT	LAND	TAX DESCRIPTION	TAXABLE VALUE		
CURRENT OWNERS ADDRESS	PARCEL SIZE/GRID COORD	TOTAL	SPECIAL DISTRICTS	ACCOUNT NO.		

64.048-1-1	114 Sh 345			64.048-1-1		*****
The Bicknell Corporation	449 Other Storag		COUNTY TAXABLE VALUE	210,000		1-207- 4
PO Box 5110	Potsdam 2 407402	40,000	TOWN TAXABLE VALUE	210,000		
Potsdam, NY 13676	Re: St Lawrence Supply	210,000	SCHOOL TAXABLE VALUE	210,000		
	& Warehouse 87Sp150000		FD034 Potsdam Fire Prot	210,000 TO M		
	X					
	ACRES 1.84					
	EAST-0323248 NRTH-1705589					
	DEED BOOK 1012 PG-00675					
	FULL MARKET VALUE	210,000				

64.048-1-2	106 Sh 345			64.048-1-2		*****
Burkum Patricia M	210 1 Family Res		Basic Star 41854	0		1-182-12
106 State Highway 345	Potsdam 2 407402	15,000	COUNTY TAXABLE VALUE	94,500		30,000
Potsdam, NY 13676	X	94,500	TOWN TAXABLE VALUE	94,500		
	92sp35000		SCHOOL TAXABLE VALUE	64,500		
	1013-63 (50'X100' Strip)		FD034 Potsdam Fire Prot	94,500 TO M		
	FRNT 100.00 DPTH 200.00					
	EAST-0323446 NRTH-1705488					
	DEED BOOK 1060 PG-313					
	FULL MARKET VALUE	94,500				

64.048-1-3	102 Sh 345			64.048-1-3		*****
Fetcie Judith (LU)	210 1 Family Res		Enhanced S 41834	0		1-201-10
102 State Highway 345	Potsdam 2 407402	15,000	COUNTY TAXABLE VALUE	77,700		65,300
Potsdam, NY 13676	X	77,700	TOWN TAXABLE VALUE	77,700		
	X		SCHOOL TAXABLE VALUE	12,400		
	1013-61 (50'X100' Strip)		FD034 Potsdam Fire Prot	77,700 TO M		
	FRNT 100.00 DPTH 200.00					
	EAST-0323539 NRTH-1705426					
	DEED BOOK 2014 PG-4641					
	FULL MARKET VALUE	77,700				

64.048-1-4	92 Sh 345			64.048-1-4		*****
Osoway Larry	411 Apartment		COUNTY TAXABLE VALUE	90,000		1-261- 3
131 Elliott Rd	Potsdam 2 407402	30,000	TOWN TAXABLE VALUE	90,000		
Madrid, NY 13660	2006sp44560	90,000	SCHOOL TAXABLE VALUE	90,000		
	2010sp65000		FD034 Potsdam Fire Prot	90,000 TO M		
	1284sp50000					
	ACRES 1.10					
	EAST-0323688 NRTH-1705320					
	DEED BOOK 2015 PG-15799					
	FULL MARKET VALUE	90,000				

STATE OF NEW YORK
COUNTY - St Lawrence
TOWN - Potsdam
SWIS - 407489

2 0 1 6 T E N T A T I V E A S S E S S M E N T R O L L
T A X A B L E SECTION OF THE ROLL - 1

PAGE 1405
VALUATION DATE-JUL 01, 2015
TAXABLE STATUS DATE-MAR 01, 2016

TAX MAP NUMBER SEQUENCE
UNIFORM PERCENT OF VALUE IS 100.00
UNIFORM PERCENT OF VALUE IS 100.00

TAX MAP PARCEL NUMBER	PROPERTY LOCATION & CLASS	ASSESSMENT	EXEMPTION CODE	COUNTY	TOWN	SCHOOL
CURRENT OWNERS NAME	SCHOOL DISTRICT	LAND	TAX DESCRIPTION	TAXABLE VALUE		
CURRENT OWNERS ADDRESS	PARCEL SIZE/GRID COORD	TOTAL	SPECIAL DISTRICTS	ACCOUNT NO.		

64.048-1-5	78 Sh 345			64.048-1-5		1-207- 8
Jandrew Jerry F	210 1 Family Res		Basic Star 41854	0	0	30,000
Jandrew Gloria L	Potsdam 2 407402	14,200	COUNTY TAXABLE VALUE	31,500		
78 State Highway 345	X	31,500	TOWN TAXABLE VALUE	31,500		
Potsdam, NY 13676	X		SCHOOL TAXABLE VALUE	1,500		
	85sp5000		FD034 Potsdam Fire Prot	31,500	TO M	
	FRNT 100.00 DPTH 167.00					
	EAST-0324017 NRTH-1705129					
	DEED BOOK 2005 PG-14242					
	FULL MARKET VALUE	31,500				

64.048-1-6	62 Sh 345			64.048-1-6		
Jandrew Glenford F	312 Vac w/imprv		COUNTY TAXABLE VALUE	38,300		
Jandrew Ann M	Potsdam 2 407402	8,500	TOWN TAXABLE VALUE	38,300		
73 State Highway 345	99sp2000	38,300	SCHOOL TAXABLE VALUE	38,300		
Potsdam, NY 13676	2005sp1000		FD034 Potsdam Fire Prot	38,300	TO M	
	X					
	ACRES 1.90					
	EAST-0324225 NRTH-1705012					
	DEED BOOK 2014 PG-9900					
	FULL MARKET VALUE	38,300				

64.048-1-7	Sh 345			64.048-1-7		1-207- 7. 2
Fetcie Brian S	312 Vac w/imprv		COUNTY TAXABLE VALUE	3,000		
Fetcie Steven J	Potsdam 2 407402	3,000	TOWN TAXABLE VALUE	3,000		
130 Dayton Rd	X	3,000	SCHOOL TAXABLE VALUE	3,000		
Potsdam, NY 13676	X		FD034 Potsdam Fire Prot	3,000	TO M	
	X					
	FRNT 50.00 DPTH 165.00					
	EAST-0324388 NRTH-1704620					
	DEED BOOK 2007 PG-21113					
	FULL MARKET VALUE	3,000				

64.048-1-8	65 Sh 345			64.048-1-8		1-263-12
Wade Paul C	210 1 Family Res		Basic Star 41854	0	0	30,000
65 State Highway 345	Potsdam 2 407402	25,000	COUNTY TAXABLE VALUE	47,200		
Potsdam, NY 13676	X	47,200	TOWN TAXABLE VALUE	47,200		
	X		SCHOOL TAXABLE VALUE	17,200		
	X		FD034 Potsdam Fire Prot	47,200	TO M	
	ACRES 3.50 BANK8888869					
	EAST-0324135 NRTH-1704487					
	DEED BOOK 2007 PG-21870					
	FULL MARKET VALUE	47,200				

STATE OF NEW YORK
 COUNTY - St Lawrence
 TOWN - Potsdam
 SWIS - 407489

2 0 1 6 T E N T A T I V E A S S E S S M E N T R O L L
 T A X A B L E SECTION OF THE ROLL - 1

PAGE 1406
 VALUATION DATE-JUL 01, 2015
 TAXABLE STATUS DATE-MAR 01, 2016

TAX MAP NUMBER SEQUENCE
 UNIFORM PERCENT OF VALUE IS 100.00
 UNIFORM PERCENT OF VALUE IS 100.00

TAX MAP PARCEL NUMBER	PROPERTY LOCATION & CLASS	ASSESSMENT	EXEMPTION CODE	COUNTY	TOWN	SCHOOL
CURRENT OWNERS NAME	SCHOOL DISTRICT	LAND	TAX DESCRIPTION	TAXABLE VALUE		
CURRENT OWNERS ADDRESS	PARCEL SIZE/GRID COORD	TOTAL	SPECIAL DISTRICTS	ACCOUNT NO.		

64.048-1-9	69 Sh 345 210 1 Family Res		Basic Star 41854	0	0	0 30,000
Hollinger Timothy J	Potsdam 2 407402	22,500	COUNTY TAXABLE VALUE		56,000	
69 State highway 345	ref deed 2004-6572	56,000	TOWN TAXABLE VALUE		56,000	
Potsdam, NY 13676	2011sp55000		SCHOOL TAXABLE VALUE		26,000	
	2000sp29000		FD034 Potsdam Fire Prot		56,000 TO M	
	FRNT 83.00 DPTH 165.00					
	ACRES 1.00 BANK8888869					
	EAST-0324041 NRTH-1704646					
	DEED BOOK 2011 PG-1878					
	FULL MARKET VALUE	56,000				

64.048-1-10	73 Sh 345 270 Mfg housing		Basic Star 41854	0	0	0 30,000
Jandrew Glenford F	Potsdam 2 407402	16,600	COUNTY TAXABLE VALUE		40,200	
Jandrew Ann M	X	40,200	TOWN TAXABLE VALUE		40,200	
73 State Highway 345	X		SCHOOL TAXABLE VALUE		10,200	
Potsdam, NY 13676	0384sp		FD034 Potsdam Fire Prot		40,200 TO M	
	ACRES 1.60					
	EAST-0323917 NRTH-1704683					
	DEED BOOK 2014 PG-9900					
	FULL MARKET VALUE	40,200				

64.048-1-11	75 Sh 345 210 1 Family Res		Basic Star 41854	0	0	0 30,000
Barringer Philip S	Potsdam 2 407402	11,700	COUNTY TAXABLE VALUE		73,500	
Barringer Peggy Sue	2006sp57500	73,500	TOWN TAXABLE VALUE		73,500	
75 State Highway 345	X		SCHOOL TAXABLE VALUE		43,500	
Potsdam, NY 13676	0884sp8500/91sp12000		FD034 Potsdam Fire Prot		73,500 TO M	
	FRNT 83.00 DPTH 165.00					
	BANK8888830					
	EAST-0323991 NRTH-1704864					
	DEED BOOK 2013 PG-3569					
	FULL MARKET VALUE	73,500				

64.048-1-12	83B Sh 345 210 1 Family Res		Basic Star 41854	0	0	0 30,000
Green Robert P II	Potsdam 2 407402	26,200	COUNTY TAXABLE VALUE		134,900	
Green Rebecca A	2006sp139900<	134,900	TOWN TAXABLE VALUE		134,900	
83B State Highway 345	86sp32000		SCHOOL TAXABLE VALUE		104,900	
Potsdam, NY 13676	X		FD034 Potsdam Fire Prot		134,900 TO M	
	ACRES 4.70 BANK8888869					
	EAST-0323701 NRTH-1704786					
	DEED BOOK 2006 PG-17761					
	FULL MARKET VALUE	134,900				

STATE OF NEW YORK
 COUNTY - St Lawrence
 TOWN - Potsdam
 SWIS - 407489

2 0 1 6 T E N T A T I V E A S S E S S M E N T R O L L
 T A X A B L E SECTION OF THE ROLL - 1

PAGE 1407
 VALUATION DATE-JUL 01, 2015
 TAXABLE STATUS DATE-MAR 01, 2016

TAX MAP NUMBER SEQUENCE
 UNIFORM PERCENT OF VALUE IS 100.00
 UNIFORM PERCENT OF VALUE IS 100.00

TAX MAP PARCEL NUMBER	PROPERTY LOCATION & CLASS	ASSESSMENT	EXEMPTION CODE	COUNTY	TOWN	SCHOOL
CURRENT OWNERS NAME	SCHOOL DISTRICT	LAND	TAX DESCRIPTION	TAXABLE VALUE		
CURRENT OWNERS ADDRESS	PARCEL SIZE/GRID COORD	TOTAL	SPECIAL DISTRICTS	ACCOUNT NO.		

64.048-1-13	83C Sh 345			64.048-1-13		*****
Green Robert P II	210 1 Family Res		COUNTY TAXABLE VALUE	55,100		1-206-15
Green Rebecca A	Potsdam 2 407402	23,000	TOWN TAXABLE VALUE	55,100		
83B State Highway 345	2006sp139900<	55,100	SCHOOL TAXABLE VALUE	55,100		
Potsdam, NY 13676	X		FD034 Potsdam Fire Prot	55,100 TO M		
	X					
	ACRES 1.20 BANK8888869					
	EAST-0323650 NRTH-1705045					
	DEED BOOK 2006 PG-17761					
	FULL MARKET VALUE	55,100				

64.048-1-14	Sh 345			64.048-1-14		*****
Your Hometown Inc	311 Res vac land		COUNTY TAXABLE VALUE	1,000		1-210- 2
PO Box 132	Potsdam 2 407402	1,000	TOWN TAXABLE VALUE	1,000		
Potsdam, NY 13676	ref 2009/1442	1,000	SCHOOL TAXABLE VALUE	1,000		
	X		FD034 Potsdam Fire Prot	1,000 TO M		
	X					
	FRNT 100.00 DPTH 116.00					
	EAST-0323197 NRTH-1705371					
	DEED BOOK 2009 PG-1443					
	FULL MARKET VALUE	1,000				

64.048-1-15	119 SH 345			64.048-1-15		*****
Your Hometown INC	220 2 Family Res		COUNTY TAXABLE VALUE	103,000		
PO Box 132	Potsdam 2 407402	23,500	TOWN TAXABLE VALUE	103,000		
Potsdam, NY 13676	ACRES 2.00	103,000	SCHOOL TAXABLE VALUE	103,000		
	EAST-0322907 NRTH-1705522		FD034 Potsdam Fire Prot	103,000 TO M		
	DEED BOOK 2013 PG-16761					
	FULL MARKET VALUE	103,000				

64.048-1-16	61 Sh 345			64.048-1-16		*****
Fetcie Elaine J (LU)	210 1 Family Res		Enhanced S 41834	0	0	1-201-11
61 State Highway 345	Potsdam 2 407402	17,600	COUNTY TAXABLE VALUE	96,200		65,300
Potsdam, NY 13676	Steven & Brian Fetcie-rmd	96,200	TOWN TAXABLE VALUE	96,200		
	X		SCHOOL TAXABLE VALUE	30,900		
	FRNT 150.00 DPTH 165.00		FD034 Potsdam Fire Prot	96,200 TO M		
	EAST-0324299 NRTH-1704670					
	DEED BOOK 2007 PG-21105					
	FULL MARKET VALUE	96,200				

STATE OF NEW YORK
 COUNTY - St Lawrence
 TOWN - Potsdam
 SWIS - 407489

2 0 1 6 T E N T A T I V E A S S E S S M E N T R O L L
 T A X A B L E S E C T I O N O F T H E R O L L - 1
 M A P S E C T I O N - 0 6 4
 S U B - S E C T I O N - 0 4 8
 U N I F O R M P E R C E N T O F V A L U E I S 1 0 0 . 0 0

PAGE 1408
 VALUATION DATE-JUL 01, 2015
 TAXABLE STATUS DATE-MAR 01, 2016
 RPS150/V04/L015
 CURRENT DATE 5/02/2016

*** S P E C I A L D I S T R I C T S U M M A R Y ***

CODE	DISTRICT NAME	TOTAL PARCELS	EXTENSION TYPE	EXTENSION VALUE	AD VALOREM VALUE	EXEMPT AMOUNT	TAXABLE VALUE
FD034	Potsdam Fire P	16	TOTAL M		1152,100		1152,100

*** S C H O O L D I S T R I C T S U M M A R Y ***

CODE	DISTRICT NAME	TOTAL PARCELS	ASSESSED LAND	ASSESSED TOTAL	EXEMPT AMOUNT	TOTAL TAXABLE	STAR AMOUNT	STAR TAXABLE
407402	Potsdam 2	16	292,800	1152,100		1152,100	340,600	811,500
	S U B - T O T A L	16	292,800	1152,100		1152,100	340,600	811,500
	T O T A L	16	292,800	1152,100		1152,100	340,600	811,500

*** S Y S T E M C O D E S S U M M A R Y ***

NO SYSTEM EXEMPTIONS AT THIS LEVEL

*** E X E M P T I O N S U M M A R Y ***

CODE	DESCRIPTION	TOTAL PARCELS	COUNTY	TOWN	SCHOOL
41834	Enhanced S	2			130,600
41854	Basic Star	7			210,000
	T O T A L	9			340,600

*** G R A N D T O T A L S ***

ROLL SEC	DESCRIPTION	TOTAL PARCELS	ASSESSED LAND	ASSESSED TOTAL	TAXABLE COUNTY	TAXABLE TOWN	TAXABLE SCHOOL	STAR TAXABLE
1	TAXABLE	16	292,800	1152,100	1152,100	1152,100	1152,100	811,500

STATE OF NEW YORK
 COUNTY - St Lawrence
 TOWN - Potsdam
 SWIS - 407489

2 0 1 6 T E N T A T I V E A S S E S S M E N T R O L L
 T A X A B L E SECTION OF THE ROLL - 1

PAGE 1409
 VALUATION DATE-JUL 01, 2015
 TAXABLE STATUS DATE-MAR 01, 2016

TAX MAP NUMBER SEQUENCE
 UNIFORM PERCENT OF VALUE IS 100.00
 UNIFORM PERCENT OF VALUE IS 100.00

TAX MAP PARCEL NUMBER	PROPERTY LOCATION & CLASS	ASSESSMENT	EXEMPTION CODE	COUNTY	TOWN	SCHOOL
CURRENT OWNERS NAME	SCHOOL DISTRICT	LAND	TAX DESCRIPTION	TAXABLE VALUE		
CURRENT OWNERS ADDRESS	PARCEL SIZE/GRID COORD	TOTAL	SPECIAL DISTRICTS	ACCOUNT NO.		

64.073-2-1./1	81 Clarkson Ave 837 Cell Tower			COUNTY		48,000
Independent Wireless One Corp	Potsdam 2 407402	0		TOWN		48,000
PO Box 8430	6 cellular antennas total	48,000		SCHOOL		48,000
Kansas City, MO 64114	On Villlage Water Tower		FD034 Potsdam Fire Prot			48,000 TO M
	3 sites with 2 antenna ea					
	ACRES 0.01					
	FULL MARKET VALUE	48,000				

64.073-2-1./2	81 Clarkson Ave 837 Cell Tower			COUNTY		68,000
A T & T Network Real Est	Potsdam 2 407402	0		TOWN		68,000
#1300F	6 cellular antennas total	68,000		SCHOOL		68,000
575 Morosgo Dr NE	On Villlage Water Tower		FD034 Potsdam Fire Prot			68,000 TO M
Atlanta, GA 30324-3300	3 sites with 2 antenna ea					
	ACRES 0.01					
	FULL MARKET VALUE	68,000				

STATE OF NEW YORK
 COUNTY - St Lawrence
 TOWN - Potsdam
 SWIS - 407489

2 0 1 6 T E N T A T I V E A S S E S S M E N T R O L L
 T A X A B L E S E C T I O N O F T H E R O L L - 1
 M A P S E C T I O N - 0 6 4
 S U B - S E C T I O N - 0 7 3
 U N I F O R M P E R C E N T O F V A L U E I S 1 0 0 . 0 0

PAGE 1410
 VALUATION DATE-JUL 01, 2015
 TAXABLE STATUS DATE-MAR 01, 2016
 RPS150/V04/L015
 CURRENT DATE 5/02/2016

*** S P E C I A L D I S T R I C T S U M M A R Y ***

CODE	DISTRICT NAME	TOTAL PARCELS	EXTENSION TYPE	EXTENSION VALUE	AD VALOREM VALUE	EXEMPT AMOUNT	TAXABLE VALUE
FD034	Potsdam Fire P	2	TOTAL M		116,000		116,000

*** S C H O O L D I S T R I C T S U M M A R Y ***

CODE	DISTRICT NAME	TOTAL PARCELS	ASSESSED LAND	ASSESSED TOTAL	EXEMPT AMOUNT	TOTAL TAXABLE	STAR AMOUNT	STAR TAXABLE
407402	Potsdam 2	2		116,000		116,000		116,000
	S U B - T O T A L	2		116,000		116,000		116,000
	T O T A L	2		116,000		116,000		116,000

*** S Y S T E M C O D E S S U M M A R Y ***

NO SYSTEM EXEMPTIONS AT THIS LEVEL

*** E X E M P T I O N S U M M A R Y ***

NO EXEMPTIONS AT THIS LEVEL

*** G R A N D T O T A L S ***

ROLL SEC	DESCRIPTION	TOTAL PARCELS	ASSESSED LAND	ASSESSED TOTAL	TAXABLE COUNTY	TAXABLE TOWN	TAXABLE SCHOOL	STAR TAXABLE
1	TAXABLE	2		116,000	116,000	116,000	116,000	116,000

STATE OF NEW YORK
COUNTY - St Lawrence
TOWN - Potsdam
SWIS - 407489

2 0 1 6 T E N T A T I V E A S S E S S M E N T R O L L
T A X A B L E SECTION OF THE ROLL - 1

PAGE 1411
VALUATION DATE-JUL 01, 2015
TAXABLE STATUS DATE-MAR 01, 2016

TAX MAP NUMBER SEQUENCE
UNIFORM PERCENT OF VALUE IS 100.00
UNIFORM PERCENT OF VALUE IS 100.00

TAX MAP PARCEL NUMBER	PROPERTY LOCATION & CLASS	ASSESSMENT	EXEMPTION CODE	COUNTY	TOWN	SCHOOL
CURRENT OWNERS NAME	SCHOOL DISTRICT	LAND	TAX DESCRIPTION	TAXABLE VALUE		
CURRENT OWNERS ADDRESS	PARCEL SIZE/GRID COORD	TOTAL	SPECIAL DISTRICTS	ACCOUNT NO.		

7981,7983	Ush 11	85 PCT OF VALUE USED FOR EXEMPTION PURPOSES		65.001-1-1	*****	*****
65.001-1-1	240 Rural res		VET WAR CT 41121	0	12,000	12,000 0
Burlingame Donald	Potsdam 2 407402	40,000	Basic Star 41854	0	0	0 30,000
Burlingame Peggy B	X	187,600	COUNTY TAXABLE VALUE		175,600	
7981 US Highway 11	X		TOWN TAXABLE VALUE		175,600	
Potsdam, NY 13676	X		SCHOOL TAXABLE VALUE		157,600	
	ACRES 38.90		FD034 Potsdam Fire Prot		187,600	TO M
	EAST-0338717 NRTH-1711211					
	DEED BOOK 1021 PG-00207					
	FULL MARKET VALUE	187,600				

7991	Ush 11			65.001-1-2.1	*****	*****
65.001-1-2.1	210 1 Family Res		Basic Star 41854	0	0	0 1-192- 2
Michaud Mark	Potsdam 2 407402	17,100	COUNTY TAXABLE VALUE		168,000	30,000
Michaud Candy	2014sp167500	168,000	TOWN TAXABLE VALUE		168,000	
7991 US Highway 11	X		SCHOOL TAXABLE VALUE		138,000	
Potsdam, NY 13676	89sp127500		FD034 Potsdam Fire Prot		168,000	TO M
	ACRES 2.10 BANK8888830					
	EAST-0339518 NRTH-1711038					
	DEED BOOK 2014 PG-10097					
	FULL MARKET VALUE	168,000				

8003	Ush 11			65.001-1-2.2	*****	*****
65.001-1-2.2	210 1 Family Res		Basic Star 41854	0	0	0 30,000
Ferguson Donald	Potsdam 2 407402	17,100	COUNTY TAXABLE VALUE		190,000	
Gillette-Ferguson Ilona	2006sp180000	190,000	TOWN TAXABLE VALUE		190,000	
8003 US Highway 11	X		SCHOOL TAXABLE VALUE		160,000	
Potsdam, NY 13676	87sp125000		FD034 Potsdam Fire Prot		190,000	TO M
	ACRES 2.08 BANK8888830					
	EAST-0339713 NRTH-1711146					
	DEED BOOK 2006 PG-14866					
	FULL MARKET VALUE	190,000				

7988	Ush 11			65.001-1-3.1	*****	*****
65.001-1-3.1	210 1 Family Res		Enhanced S 41834	0	0	0 1-271- 7
Smith Aras	Potsdam 2 407402	16,500	COUNTY TAXABLE VALUE		110,100	65,300
Smith Yvette	X	110,100	TOWN TAXABLE VALUE		110,100	
7988 US Highway 11	X		SCHOOL TAXABLE VALUE		44,800	
Potsdam, NY 13676	Ref Deed 1034-447		FD034 Potsdam Fire Prot		110,100	TO M
	ACRES 1.50					
	EAST-0339757 NRTH-1710714					
	DEED BOOK 502 PG-00395					
	FULL MARKET VALUE	110,100				

STATE OF NEW YORK
 COUNTY - St Lawrence
 TOWN - Potsdam
 SWIS - 407489

2 0 1 6 T E N T A T I V E A S S E S S M E N T R O L L
 T A X A B L E SECTION OF THE ROLL - 1

PAGE 1412
 VALUATION DATE-JUL 01, 2015
 TAXABLE STATUS DATE-MAR 01, 2016

TAX MAP NUMBER SEQUENCE
 UNIFORM PERCENT OF VALUE IS 100.00
 UNIFORM PERCENT OF VALUE IS 100.00

TAX MAP PARCEL NUMBER	PROPERTY LOCATION & CLASS	ASSESSMENT	EXEMPTION CODE	COUNTY	TOWN	SCHOOL
CURRENT OWNERS NAME	SCHOOL DISTRICT	LAND	TAX DESCRIPTION	TAXABLE VALUE		
CURRENT OWNERS ADDRESS	PARCEL SIZE/GRID COORD	TOTAL	SPECIAL DISTRICTS			ACCOUNT NO.

65.001-1-4.1	Ush 11 323 Vacant rural		Ag Distric 41720	0	11,349	11,349
Adon Farms Real Estate Ptship	Potsdam 2 407402	16,500	COUNTY TAXABLE VALUE		5,151	11,349
403 State Highway 72	ACRES 11.80	16,500	TOWN TAXABLE VALUE		5,151	
Potsdam, NY 13676	EAST-0340341 NRTH-1709849		SCHOOL TAXABLE VALUE		5,151	
	DEED BOOK 2015 PG-16195		AG002 Ag Dist #2		.00 MT	
MAY BE SUBJECT TO PAYMENT	FULL MARKET VALUE	16,500	FD034 Potsdam Fire Prot		5,151 TO M	
UNDER AGDIST LAW TIL 2020			11,349 EX			

65.001-1-5	Ush 11 322 Rural vac>10		Ag Distric 41720	0	21,287	21,287
Adon Farms Real Estate Ptship	Potsdam 2 407402	45,100	COUNTY TAXABLE VALUE		23,813	21,287
403 State Highway 72	X	45,100	TOWN TAXABLE VALUE		23,813	
Potsdam, NY 13676	X		SCHOOL TAXABLE VALUE		23,813	
	X		AG002 Ag Dist #2		.00 MT	
MAY BE SUBJECT TO PAYMENT	ACRES 50.10		FD034 Potsdam Fire Prot		23,813 TO M	
UNDER AGDIST LAW TIL 2020	EAST-0339800 NRTH-1709503		21,287 EX			
	DEED BOOK 2015 PG-16195					
	FULL MARKET VALUE	45,100				

65.001-1-6	7957 Ush 11 465 Prof. bldg.		COUNTY TAXABLE VALUE		247,500	8-311-14
Thakur Magendra	Potsdam 2 407402	60,000	TOWN TAXABLE VALUE		247,500	
Thakur Rashmi	2006sp125000	247,500	SCHOOL TAXABLE VALUE		247,500	
7957 US Highway 11	220x204x183x200		FD034 Potsdam Fire Prot		247,500 TO M	
Potsdam, NY 13676	FRNT 220.00 DPTH 202.00					
	EAST-0338912 NRTH-1710216					
	DEED BOOK 2006 PG-19629					
	FULL MARKET VALUE	247,500				

65.001-1-7.12	7936 Ush 11 220 2 Family Res		COUNTY TAXABLE VALUE		64,900	
Porter Clark R	Potsdam 2 407402	20,100	TOWN TAXABLE VALUE		64,900	
559D County Route 24	96sp35000nv	64,900	SCHOOL TAXABLE VALUE		64,900	
Gouverneur, NY 13642	98SP20000		FD034 Potsdam Fire Prot		64,900 TO M	
	2010sp17000					
	ACRES 5.10					
	EAST-0338739 NRTH-1709654					
	DEED BOOK 2010 PG-8654					
	FULL MARKET VALUE	64,900				

65.001-1-8	7914 Ush 11 210 1 Family Res		COUNTY TAXABLE VALUE		70,600	1-195- 4
Weaver Freddie	Potsdam 2 407402	9,900	TOWN TAXABLE VALUE		70,600	
200 Noyes Rd	2004sp8500	70,600	SCHOOL TAXABLE VALUE		70,600	
Potsdam, NY 13676	2007sp67000		FD034 Potsdam Fire Prot		70,600 TO M	
	89sp25000					
	FRNT 120.00 DPTH 300.00					
	EAST-0338392 NRTH-1709373					
	DEED BOOK 2007 PG-1230					
	FULL MARKET VALUE	70,600				

STATE OF NEW YORK
COUNTY - St Lawrence
TOWN - Potsdam
SWIS - 407489

2 0 1 6 T E N T A T I V E A S S E S S M E N T R O L L
T A X A B L E SECTION OF THE ROLL - 1

PAGE 1413
VALUATION DATE-JUL 01, 2015
TAXABLE STATUS DATE-MAR 01, 2016

TAX MAP NUMBER SEQUENCE
UNIFORM PERCENT OF VALUE IS 100.00
UNIFORM PERCENT OF VALUE IS 100.00

TAX MAP PARCEL NUMBER	PROPERTY LOCATION & CLASS	ASSESSMENT	EXEMPTION CODE	COUNTY	TOWN	SCHOOL
CURRENT OWNERS NAME	SCHOOL DISTRICT	LAND	TAX DESCRIPTION	TAXABLE VALUE		
CURRENT OWNERS ADDRESS	PARCEL SIZE/GRID COORD	TOTAL	SPECIAL DISTRICTS	ACCOUNT NO.		

65.001-1-11.111	265 Hatch Rd			65.001-1-11.111		*****
Bigelow Daniel E	260 Seasonal res		COUNTY TAXABLE VALUE			1-241- 8
Minter Salena A	Potsdam 2 407402	27,100	TOWN TAXABLE VALUE			
363 Hatch Rd	20087sp30000	38,100	SCHOOL TAXABLE VALUE			
Potsdam, NY 13676	X		AG002 Ag Dist #2			
	ACRES 38.70 BANK8888869		FD034 Potsdam Fire Prot			
	EAST-0341282 NRTH-1708124					
	DEED BOOK 2014 PG-1321					
	FULL MARKET VALUE	38,100				

65.001-1-11.112	7896,7902 USH 11			65.001-1-11.112		*****
Mitchell Harold (LU)	112 Dairy farm		COUNTY TAXABLE VALUE			
Chase Kenneth & Jill	Potsdam 2 407402	180,800	TOWN TAXABLE VALUE			
% Kenneth & Jill Chase	RE: WRP easement	238,100	SCHOOL TAXABLE VALUE			
222 Irish Settlement Rd	ACRES 340.90		AG002 Ag Dist #2			
Colton, NY 13625	EAST-0337896 NRTH-1707913		FD034 Potsdam Fire Prot			
	DEED BOOK 2006 PG-9449					
	FULL MARKET VALUE	238,100				

65.001-1-13.1	Ush 11			65.001-1-13.1		*****
Chase Kenneth	105 Vac farmland		COUNTY TAXABLE VALUE			1-268- 1
Chase Jill	Potsdam 2 407402	8,100	TOWN TAXABLE VALUE			
222 Irish Settlement Rd	RE: WRP Easement	8,100	SCHOOL TAXABLE VALUE			
Colton, NY 13625	X		AG002 Ag Dist #2			
	X		FD034 Potsdam Fire Prot			
	ACRES 22.00					
	EAST-0336997 NRTH-1704222					
	DEED BOOK 2006 PG-9449					
	FULL MARKET VALUE	8,100				

65.001-1-14.11	Ush 11			65.001-1-14.11		*****
Chase Kenneth	105 Vac farmland		COUNTY TAXABLE VALUE			1-267-15
Chase Jill	Potsdam 2 407402	9,800	TOWN TAXABLE VALUE			
222 Irish Settlement Rd	RE: WRP Easement	9,800	SCHOOL TAXABLE VALUE			
Colton, NY 13625	X		AG002 Ag Dist #2			
	X		FD034 Potsdam Fire Prot			
	ACRES 29.20					
	EAST-0337544 NRTH-1705064					
	DEED BOOK 2006 PG-9449					
	FULL MARKET VALUE	9,800				

STATE OF NEW YORK
COUNTY - St Lawrence
TOWN - Potsdam
SWIS - 407489

2 0 1 6 T E N T A T I V E A S S E S S M E N T R O L L
T A X A B L E SECTION OF THE ROLL - 1

PAGE 1414
VALUATION DATE-JUL 01, 2015
TAXABLE STATUS DATE-MAR 01, 2016

TAX MAP NUMBER SEQUENCE
UNIFORM PERCENT OF VALUE IS 100.00
UNIFORM PERCENT OF VALUE IS 100.00

TAX MAP PARCEL NUMBER	PROPERTY LOCATION & CLASS	ASSESSMENT	EXEMPTION CODE	COUNTY	TOWN	SCHOOL
CURRENT OWNERS NAME	SCHOOL DISTRICT	LAND	TAX DESCRIPTION	TAXABLE VALUE		
CURRENT OWNERS ADDRESS	PARCEL SIZE/GRID COORD	TOTAL	SPECIAL DISTRICTS	ACCOUNT NO.		
***** 65.001-1-14.12 *****						
	Off Ush 11					
65.001-1-14.12	105 Vac farmland		Ag Distric 41720	0	32,061	32,061 32,061
Terra Development Inc	Potsdam 2 407402	51,800	COUNTY TAXABLE VALUE		19,739	
208 Sissonville Rd	2008sp79164<	51,800	TOWN TAXABLE VALUE		19,739	
Potsdam, NY 13676	x		SCHOOL TAXABLE VALUE		19,739	
	x		AG002 Ag Dist #2		.00 MT	
MAY BE SUBJECT TO PAYMENT	ACRES 38.60		FD034 Potsdam Fire Prot		19,739	TO M
UNDER AGDIST LAW TIL 2020	EAST-0336861 NRTH-1705826		32,061 EX			
	DEED BOOK 2008 PG-15323					
	FULL MARKET VALUE	51,800				
***** 65.001-1-31 *****						
	Regan Rd					1-241-14. 2
65.001-1-31	323 Vacant rural		COUNTY TAXABLE VALUE		54,200	
Turner Peter R	Potsdam 2 407402	54,200	TOWN TAXABLE VALUE		54,200	
Turner Patricia J	94sp18000	54,200	SCHOOL TAXABLE VALUE		54,200	
115 Regan Rd	X		FD034 Potsdam Fire Prot		54,200	TO M
Potsdam, NY 13676	X					
	ACRES 77.10					
	EAST-0336890 NRTH-1711196					
	DEED BOOK 2004 PG-15615					
	FULL MARKET VALUE	54,200				
***** 65.001-1-34 *****						
	7806 Ush 11					1-248- 4
65.001-1-34	210 1 Family Res		Basic Star 41854	0	0	0 30,000
Schober David	Potsdam 2 407402	16,000	COUNTY TAXABLE VALUE		44,100	
7806 US Highway 11	X	44,100	TOWN TAXABLE VALUE		44,100	
Potsdam, NY 13676	X		SCHOOL TAXABLE VALUE		14,100	
	X		FD034 Potsdam Fire Prot		44,100	TO M
	ACRES 1.00					
	EAST-0336479 NRTH-1707356					
	DEED BOOK 2005 PG-696					
	FULL MARKET VALUE	44,100				
***** 65.001-2-2 *****						
	Ush 11					1-163-11
65.001-2-2	323 Vacant rural		Ag Distric 41720	0	20,572	20,572 20,572
Adon Farms Real Estate Ptship	Potsdam 2 407402	63,400	COUNTY TAXABLE VALUE		42,828	
403 State Highway 72	X	63,400	TOWN TAXABLE VALUE		42,828	
Potsdam, NY 13676	X		SCHOOL TAXABLE VALUE		42,828	
	X		AG002 Ag Dist #2		.00 MT	
MAY BE SUBJECT TO PAYMENT	ACRES 111.70		FD034 Potsdam Fire Prot		42,828	TO M
UNDER AGDIST LAW TIL 2020	EAST-0341597 NRTH-1710130		20,572 EX			
	DEED BOOK 2015 PG-16195					
	FULL MARKET VALUE	63,400				

STATE OF NEW YORK
COUNTY - St Lawrence
TOWN - Potsdam
SWIS - 407489

2 0 1 6 T E N T A T I V E A S S E S S M E N T R O L L
T A X A B L E SECTION OF THE ROLL - 1

PAGE 1415
VALUATION DATE-JUL 01, 2015
TAXABLE STATUS DATE-MAR 01, 2016

TAX MAP NUMBER SEQUENCE
UNIFORM PERCENT OF VALUE IS 100.00
UNIFORM PERCENT OF VALUE IS 100.00

TAX MAP PARCEL NUMBER	PROPERTY LOCATION & CLASS	ASSESSMENT	EXEMPTION CODE	COUNTY	TOWN	SCHOOL
CURRENT OWNERS NAME	SCHOOL DISTRICT	LAND	TAX DESCRIPTION	TAXABLE VALUE		
CURRENT OWNERS ADDRESS	PARCEL SIZE/GRID COORD	TOTAL	SPECIAL DISTRICTS	ACCOUNT NO.		

8134	Ush 11			65.001-2-3		*****
65.001-2-3	312 Vac w/imprv		COUNTY TAXABLE VALUE	64,500		1-231- 5
Murray Stephen	Potsdam 2 407402	63,000	TOWN TAXABLE VALUE	64,500		
8899 US Highway 11	2010sp74000	64,500	SCHOOL TAXABLE VALUE	64,500		
Potsdam, NY 13676	X		FD034 Potsdam Fire Prot	64,500	TO M	
	X					
	ACRES 91.90					
	EAST-0343199 NRTH-1711924					
	DEED BOOK 2010 PG-10912					
	FULL MARKET VALUE	64,500				

395	Hatch Rd			65.001-2-4.2		*****
65.001-2-4.2	240 Rural res		Basic Star 41854	0	0	1-276-5.2
Lemieux Aimee L	Potsdam 2 407402	50,000	COUNTY TAXABLE VALUE	222,000		30,000
Lemieux Jeffrey P	99sp14000	222,000	TOWN TAXABLE VALUE	222,000		
395 Hatch Rd	X		SCHOOL TAXABLE VALUE	192,000		
Potsdam, NY 13676	1183sp25000		AG002 Ag Dist #2	.00	MT	
	ACRES 112.77		FD034 Potsdam Fire Prot	222,000	TO M	
	EAST-0343329 NRTH-1709805					
	DEED BOOK 2003 PG-6960					
	FULL MARKET VALUE	222,000				

379	Hatch Rd			65.001-2-4.11		*****
65.001-2-4.11	210 1 Family Res		Enhanced S 41834	0	0	1-276- 5.1
Bedrosian Peter C	Potsdam 2 407402	17,400	Home Impro 44210	0	21,428	65,300
379 Hatch Rd	2007sp30000	175,000	COUNTY TAXABLE VALUE	153,572	21,428	21,428
Potsdam, NY 13676	2007sp45000		TOWN TAXABLE VALUE	153,572		
	X		SCHOOL TAXABLE VALUE	88,272		
	ACRES 2.40 BANK8888869		AG002 Ag Dist #2	.00	MT	
	EAST-0343719 NRTH-1709135		FD034 Potsdam Fire Prot	153,572	TO M	
	DEED BOOK 2011 PG-2048		21,428 EX			
	FULL MARKET VALUE	175,000				

363	Hatch Rd			65.001-2-5.1		*****
65.001-2-5.1	210 1 Family Res		Basic Star 41854	0	0	1-187- 8
Minter Salena A	Potsdam 2 407402	16,300	COUNTY TAXABLE VALUE	71,900		30,000
Bigelow Daniel E	Ref1072/287	71,900	TOWN TAXABLE VALUE	71,900		
363 Hatch Rd	2009sp60500		SCHOOL TAXABLE VALUE	41,900		
Potsdam, NY 13676	159x209x126x171		AG002 Ag Dist #2	.00	MT	
	ACRES 1.30		FD034 Potsdam Fire Prot	71,900	TO M	
	EAST-0343481 NRTH-1708876					
	DEED BOOK 2012 PG-1337					
	FULL MARKET VALUE	71,900				

STATE OF NEW YORK
COUNTY - St Lawrence
TOWN - Potsdam
SWIS - 407489

2 0 1 6 T E N T A T I V E A S S E S S M E N T R O L L
T A X A B L E SECTION OF THE ROLL - 1

PAGE 1416
VALUATION DATE-JUL 01, 2015
TAXABLE STATUS DATE-MAR 01, 2016

TAX MAP NUMBER SEQUENCE
UNIFORM PERCENT OF VALUE IS 100.00
UNIFORM PERCENT OF VALUE IS 100.00

TAX MAP PARCEL NUMBER	PROPERTY LOCATION & CLASS	ASSESSMENT	EXEMPTION CODE	COUNTY	TOWN	SCHOOL
CURRENT OWNERS NAME	SCHOOL DISTRICT	LAND	TAX DESCRIPTION	TAXABLE VALUE		
CURRENT OWNERS ADDRESS	PARCEL SIZE/GRID COORD	TOTAL	SPECIAL DISTRICTS	ACCOUNT NO.		

65.001-2-6.1	360 Hatch Rd			65.001-2-6.1		*****
MacDonald Revocable Trust Joa	240 Rural res		COUNTY TAXABLE VALUE			1-232-13
MacDonald Pamela Dee	Potsdam 2 407402	64,000	TOWN TAXABLE VALUE			
1491 Bonnie View Rd	X	135,000	SCHOOL TAXABLE VALUE			
Wilmington, NY 12997	X		AG002 Ag Dist #2			
	X		FD034 Potsdam Fire Prot			
	ACRES 91.20					
	EAST-0344000 NRTH-1708443					
	DEED BOOK 2006 PG-9825					
	FULL MARKET VALUE	135,000				

65.001-2-7	Heath Rd			65.001-2-7		*****
Burkett Harry M	105 Vac farmland		COUNTY TAXABLE VALUE			1-179-13
92 N Main Street	Potsdam 2 407402	12,500	TOWN TAXABLE VALUE			
Norwood, NY 13668-1127	X	12,500	SCHOOL TAXABLE VALUE			
	X		AG002 Ag Dist #2			
	X		FD034 Potsdam Fire Prot			
	ACRES 25.00					
	EAST-0345754 NRTH-1708681					
	DEED BOOK 2012 PG-8580					
	FULL MARKET VALUE	12,500				

65.001-2-8	Heath Rd			65.001-2-8		*****
Basford Chad E	105 Vac farmland		COUNTY TAXABLE VALUE			1-179-12
Basford, Burkett Darren, Larry	Potsdam 2 407402	24,400	TOWN TAXABLE VALUE			
190 Heath Rd	X	24,400	SCHOOL TAXABLE VALUE			
Potsdam, NY 13676	X		AG002 Ag Dist #2			
	X		FD034 Potsdam Fire Prot			
	ACRES 40.00					
	EAST-0345256 NRTH-1707989					
	DEED BOOK 2016 PG-169					
	FULL MARKET VALUE	24,400				

65.001-2-9.11	211 Heath Rd			65.001-2-9.11		*****
Basford Chad E	112 Dairy farm		Silo 42100 0	1,500	1,500	1,500
Basford, Burkett Darren, Larry	Potsdam 2 407402	63,700	COUNTY TAXABLE VALUE			
190 Heath Rd	X	105,000	TOWN TAXABLE VALUE			
Potsdam, NY 13676	X		SCHOOL TAXABLE VALUE			
	X		AG002 Ag Dist #2			
	X		FD034 Potsdam Fire Prot			
	ACRES 75.80					
	EAST-0347205 NRTH-1706000					
	DEED BOOK 2016 PG-169					
	FULL MARKET VALUE	105,000				

STATE OF NEW YORK
COUNTY - St Lawrence
TOWN - Potsdam
SWIS - 407489

2 0 1 6 T E N T A T I V E A S S E S S M E N T R O L L
T A X A B L E SECTION OF THE ROLL - 1

PAGE 1417
VALUATION DATE-JUL 01, 2015
TAXABLE STATUS DATE-MAR 01, 2016

TAX MAP NUMBER SEQUENCE
UNIFORM PERCENT OF VALUE IS 100.00
UNIFORM PERCENT OF VALUE IS 100.00

TAX MAP PARCEL NUMBER	PROPERTY LOCATION & CLASS	ASSESSMENT	EXEMPTION CODE	COUNTY	TOWN	SCHOOL
CURRENT OWNERS NAME	SCHOOL DISTRICT	LAND	TAX DESCRIPTION	TAXABLE VALUE		
CURRENT OWNERS ADDRESS	PARCEL SIZE/GRID COORD	TOTAL	SPECIAL DISTRICTS	ACCOUNT NO.		
***** 65.001-2-9.12 *****						
190 Heath Rd						
65.001-2-9.12	210 1 Family Res		Basic Star 41854	0	0	0 30,000
Basford Chad E	Potsdam 2 407402	17,300	COUNTY TAXABLE VALUE		165,700	
Basford Kristin M	x	165,700	TOWN TAXABLE VALUE		165,700	
190 Heath Rd	x		SCHOOL TAXABLE VALUE		135,700	
Potsdam, NY 13676	x		AG002 Ag Dist #2		.00 MT	
	ACRES 2.30		FD034 Potsdam Fire Prot		165,700 TO M	
	EAST-0346558 NRTH-1706005					
	DEED BOOK 2011 PG-3011					
	FULL MARKET VALUE	165,700				
***** 65.001-2-10.1 *****						
219 Heath Rd						1-179-11
65.001-2-10.1	210 1 Family Res		VET WAR CT 41121	0	12,000	12,000 0
Burkett David (LU) W	Potsdam 2 407402	16,000	Basic Star 41854	0	0	0 30,000
Burkett Jaqueline (LU) B	1999/7798	86,600	COUNTY TAXABLE VALUE		74,600	
219 Heath Rd	X		TOWN TAXABLE VALUE		74,600	
Potsdam, NY 13676	X		SCHOOL TAXABLE VALUE		56,600	
	ACRES 1.00		AG002 Ag Dist #2		.00 MT	
PRIOR OWNER ON 3/01/2016	EAST-0346793 NRTH-1706865		FD034 Potsdam Fire Prot		86,600 TO M	
Burkett David-(LU) W	DEED BOOK 2016 PG-1215					
	FULL MARKET VALUE	86,600				
***** 65.001-2-11 *****						
201 Heath Rd						1-170- 1
65.001-2-11	210 1 Family Res		Basic Star 41854	0	0	0 30,000
Basford Troy	Potsdam 2 407402	16,200	COUNTY TAXABLE VALUE		110,000	
Basford Darren & Chad	X	110,000	TOWN TAXABLE VALUE		110,000	
201 Heath Rd	X		SCHOOL TAXABLE VALUE		80,000	
Potsdam, NY 13676-3238	X		AG002 Ag Dist #2		.00 MT	
	ACRES 1.20 BANK8888869		FD034 Potsdam Fire Prot		110,000 TO M	
	EAST-0346555 NRTH-1706454					
	DEED BOOK 2001 PG-17212					
	FULL MARKET VALUE	110,000				
***** 65.001-2-13.1 *****						
165 Heath Rd						1-274- 2
65.001-2-13.1	240 Rural res		Basic Star 41854	0	0	0 30,000
Basford Darren	Potsdam 2 407402	72,500	COUNTY TAXABLE VALUE		232,500	
165 Heath Rd	2002sp85000	232,500	TOWN TAXABLE VALUE		232,500	
Potsdam, NY 13676-3638	ACRES 103.20 BANK8888869		SCHOOL TAXABLE VALUE		202,500	
	EAST-0346339 NRTH-1705070		AG002 Ag Dist #2		.00 MT	
	DEED BOOK 2014 PG-804		FD034 Potsdam Fire Prot		232,500 TO M	
	FULL MARKET VALUE	232,500				

STATE OF NEW YORK
COUNTY - St Lawrence
TOWN - Potsdam
SWIS - 407489

2 0 1 6 T E N T A T I V E A S S E S S M E N T R O L L
T A X A B L E SECTION OF THE ROLL - 1

PAGE 1418
VALUATION DATE-JUL 01, 2015
TAXABLE STATUS DATE-MAR 01, 2016

TAX MAP NUMBER SEQUENCE
UNIFORM PERCENT OF VALUE IS 100.00
UNIFORM PERCENT OF VALUE IS 100.00

TAX MAP PARCEL NUMBER	PROPERTY LOCATION & CLASS	ASSESSMENT	EXEMPTION CODE	COUNTY	TOWN	SCHOOL
CURRENT OWNERS NAME	SCHOOL DISTRICT	LAND	TAX DESCRIPTION	TAXABLE VALUE		
CURRENT OWNERS ADDRESS	PARCEL SIZE/GRID COORD	TOTAL	SPECIAL DISTRICTS	ACCOUNT NO.		

65.001-2-13.2	173 Heath Rd			65.001-2-13.2		*****
McCabe Thomas W	210 1 Family Res		Basic Star 41854	0	0	0 30,000
McCabe Amy L	Potsdam 2 407402	16,500	COUNTY TAXABLE VALUE	140,000		
173 Heath Rd	ACRES 1.50 BANK8888869	140,000	TOWN TAXABLE VALUE	140,000		
Potsdam, NY 13676	EAST-0346213 NRTH-1705998		SCHOOL TAXABLE VALUE	110,000		
	DEED BOOK 2013 PG-18050		AG002 Ag Dist #2	.00 MT		
	FULL MARKET VALUE	140,000	FD034 Potsdam Fire Prot	140,000 TO M		

65.001-2-14	122 Heath Rd			65.001-2-14		*****
Brunet Marie	210 1 Family Res		Enhanced S 41834	0	0	0 52,500
122 Heath Rd	Potsdam 2 407402	11,600	COUNTY TAXABLE VALUE	52,500		
Potsdam, NY 13676	X	52,500	TOWN TAXABLE VALUE	52,500		
	X		SCHOOL TAXABLE VALUE	0		
	178x440x415		AG002 Ag Dist #2	.00 MT		
	FRNT 178.00 DPTH 250.00		FD034 Potsdam Fire Prot	52,500 TO M		
	EAST-0345555 NRTH-1704861					
	DEED BOOK 840 PG-00130					
	FULL MARKET VALUE	52,500				

65.001-2-15	Heath Rd			65.001-2-15		*****
Brunet Richard M	314 Rural vac<10		COUNTY TAXABLE VALUE	1,000		1-293- 8
122 Heath Rd	Potsdam 2 407402	1,000	TOWN TAXABLE VALUE	1,000		
Potsdam, NY 13676	X	1,000	SCHOOL TAXABLE VALUE	1,000		
	X		AG002 Ag Dist #2	.00 MT		
	1184ts5401		FD034 Potsdam Fire Prot	1,000 TO M		
	ACRES 1.00					
	EAST-0345534 NRTH-1704729					
	DEED BOOK 986 PG-00600					
	FULL MARKET VALUE	1,000				

65.001-2-16	Heath Rd			65.001-2-16		*****
Brunet Richard	314 Rural vac<10		COUNTY TAXABLE VALUE	1,000		1-203- 3
Brunet Marie	Potsdam 2 407402	1,000	TOWN TAXABLE VALUE	1,000		
122 Heath Rd	X	1,000	SCHOOL TAXABLE VALUE	1,000		
Potsdam, NY 13676	X		AG002 Ag Dist #2	.00 MT		
	88sp2600		FD034 Potsdam Fire Prot	1,000 TO M		
	ACRES 1.00					
	EAST-0345512 NRTH-1704655					
	DEED BOOK 1083 PG-513					
	FULL MARKET VALUE	1,000				

STATE OF NEW YORK
COUNTY - St Lawrence
TOWN - Potsdam
SWIS - 407489

2 0 1 6 T E N T A T I V E A S S E S S M E N T R O L L
T A X A B L E SECTION OF THE ROLL - 1

PAGE 1419
VALUATION DATE-JUL 01, 2015
TAXABLE STATUS DATE-MAR 01, 2016

TAX MAP NUMBER SEQUENCE
UNIFORM PERCENT OF VALUE IS 100.00
UNIFORM PERCENT OF VALUE IS 100.00

TAX MAP PARCEL NUMBER	PROPERTY LOCATION & CLASS	ASSESSMENT	EXEMPTION CODE	COUNTY	TOWN	SCHOOL
CURRENT OWNERS NAME	SCHOOL DISTRICT	LAND	TAX DESCRIPTION	TAXABLE VALUE		
CURRENT OWNERS ADDRESS	PARCEL SIZE/GRID COORD	TOTAL	SPECIAL DISTRICTS	ACCOUNT NO.		

65.001-2-17	102 Heath Rd			65.001-2-17		1-273-1
Schoettlin Deborah A	210 1 Family Res		Basic Star 41854	0	0	30,000
102 Heath Rd	Potsdam 2 407402	16,800	COUNTY TAXABLE VALUE		78,600	
Potsdam, NY 13676	X	78,600	TOWN TAXABLE VALUE		78,600	
	X		SCHOOL TAXABLE VALUE		48,600	
	ACRES 1.80 BANK8888830		AG002 Ag Dist #2		.00 MT	
	EAST-0345170 NRTH-1704448		FD034 Potsdam Fire Prot		78,600 TO M	
	DEED BOOK 2000 PG-8026					
	FULL MARKET VALUE	78,600				

65.001-2-18	Heath Rd			65.001-2-18		1-172-13
Charleston Ernest J II	314 Rural vac<10		COUNTY TAXABLE VALUE		4,200	
42 Sweeney Rd	Potsdam 2 407402	4,200	TOWN TAXABLE VALUE		4,200	
Potsdam, NY 13676	95sp1500	4,200	SCHOOL TAXABLE VALUE		4,200	
	X		AG002 Ag Dist #2		.00 MT	
	X		FD034 Potsdam Fire Prot		4,200 TO M	
	ACRES 3.20					
	EAST-0345091 NRTH-1704248					
	DEED BOOK 2010 PG-2153					
	FULL MARKET VALUE	4,200				

65.001-2-19	88 Heath Rd			65.001-2-19		1-224-1
Charleston Ernest J II	210 1 Family Res		COUNTY TAXABLE VALUE		42,000	
42 Sweeney Rd	Potsdam 2 407402	16,500	TOWN TAXABLE VALUE		42,000	
Potsdam, NY 13676	2007sp43000	42,000	SCHOOL TAXABLE VALUE		42,000	
	X		AG002 Ag Dist #2		.00 MT	
	X		FD034 Potsdam Fire Prot		42,000 TO M	
	ACRES 1.50					
	EAST-0344981 NRTH-1704120					
	DEED BOOK 2010 PG-2153					
	FULL MARKET VALUE	42,000				

65.001-2-20	97 Heath Rd			65.001-2-20		1-237-10
Hetman Keith	210 1 Family Res		COUNTY TAXABLE VALUE		15,800	
134 Shutts Rd	Potsdam 2 407402	8,200	TOWN TAXABLE VALUE		15,800	
Merrill, NY 12955	X	15,800	SCHOOL TAXABLE VALUE		15,800	
	X		AG002 Ag Dist #2		.00 MT	
	X		FD034 Potsdam Fire Prot		15,800 TO M	
	ACRES 3.20					
	EAST-0344709 NRTH-1704633					
	DEED BOOK 2014 PG-15062					
	FULL MARKET VALUE	15,800				

STATE OF NEW YORK
COUNTY - St Lawrence
TOWN - Potsdam
SWIS - 407489

2 0 1 6 T E N T A T I V E A S S E S S M E N T R O L L
T A X A B L E SECTION OF THE ROLL - 1

PAGE 1420
VALUATION DATE-JUL 01, 2015
TAXABLE STATUS DATE-MAR 01, 2016

TAX MAP NUMBER SEQUENCE
UNIFORM PERCENT OF VALUE IS 100.00
UNIFORM PERCENT OF VALUE IS 100.00

TAX MAP PARCEL NUMBER	PROPERTY LOCATION & CLASS	ASSESSMENT	EXEMPTION CODE	COUNTY	TOWN	SCHOOL
CURRENT OWNERS NAME	SCHOOL DISTRICT	LAND	TAX DESCRIPTION	TAXABLE VALUE		
CURRENT OWNERS ADDRESS	PARCEL SIZE/GRID COORD	TOTAL	SPECIAL DISTRICTS	ACCOUNT NO.		

65.001-2-21.1	36 Berry Patch Rd			65.001-2-21.1		*****
Berry Ronald E	240 Rural res		Basic Star 41854	0	0	1-183- 1
Berry Gayle C	Potsdam 2 407402	77,000	COUNTY TAXABLE VALUE	162,200		
36 Berry Patch Rd	Ref1073/1087	162,200	TOWN TAXABLE VALUE	162,200		
Potsdam, NY 13676	X		SCHOOL TAXABLE VALUE	132,200		
	ACRES 105.20		AG002 Ag Dist #2	.00 MT		
	EAST-0343481 NRTH-1706389		FD034 Potsdam Fire Prot	162,200 TO M		
	DEED BOOK 2007 PG-5696					
	FULL MARKET VALUE	162,200				

65.001-2-24	Ush 11			65.001-2-24		*****
Adon Farms Real Estate Ptship	323 Vacant rural		Ag Distric 41720	0	11,391	11,391 11,391
403 State Highway 72	Potsdam 2 407402	21,000	COUNTY TAXABLE VALUE	9,609		
Potsdam, NY 13676	X	21,000	TOWN TAXABLE VALUE	9,609		
	X		SCHOOL TAXABLE VALUE	9,609		
	X		AG002 Ag Dist #2	.00 MT		
MAY BE SUBJECT TO PAYMENT	ACRES 31.20		FD034 Potsdam Fire Prot	9,609 TO M		
UNDER AGDIST LAW TIL 2020	EAST-0341012 NRTH-1711341					
	DEED BOOK 2015 PG-16195					
	FULL MARKET VALUE	21,000				

65.001-2-27	Heath Rd			65.001-2-27		*****
Basford Darren	322 Rural vac>10		COUNTY TAXABLE VALUE	6,000		
165 Heath Rd	Potsdam 2 407402	6,000	TOWN TAXABLE VALUE	6,000		
Potsdam, NY 13676-3638	X	6,000	SCHOOL TAXABLE VALUE	6,000		
	X		AG002 Ag Dist #2	.00 MT		
	X		FD034 Potsdam Fire Prot	6,000 TO M		
	ACRES 15.30					
	EAST-0347746 NRTH-1705243					
	DEED BOOK 1086 PG-191					
	FULL MARKET VALUE	6,000				

65.001-2-28	Off Hatch Rd			65.001-2-28		*****
Basford Darren	323 Vacant rural		COUNTY TAXABLE VALUE	3,900		
165 Heath Rd	Potsdam 2 407402	3,900	TOWN TAXABLE VALUE	3,900		
Potsdam, NY 13676-3638	157BPg878	3,900	SCHOOL TAXABLE VALUE	3,900		
	2006sp3900		FD034 Potsdam Fire Prot	3,900 TO M		
	X					
	ACRES 6.20					
	EAST-0344931 NRTH-1707038					
	DEED BOOK 2006 PG-20547					
	FULL MARKET VALUE	3,900				

STATE OF NEW YORK
COUNTY - St Lawrence
TOWN - Potsdam
SWIS - 407489

2 0 1 6 T E N T A T I V E A S S E S S M E N T R O L L
T A X A B L E SECTION OF THE ROLL - 1

PAGE 1421
VALUATION DATE-JUL 01, 2015
TAXABLE STATUS DATE-MAR 01, 2016

TAX MAP NUMBER SEQUENCE
UNIFORM PERCENT OF VALUE IS 100.00
UNIFORM PERCENT OF VALUE IS 100.00

TAX MAP PARCEL NUMBER	PROPERTY LOCATION & CLASS	ASSESSMENT	EXEMPTION CODE	COUNTY	TOWN	SCHOOL
CURRENT OWNERS NAME	SCHOOL DISTRICT	LAND	TAX DESCRIPTION	TAXABLE VALUE		
CURRENT OWNERS ADDRESS	PARCEL SIZE/GRID COORD	TOTAL	SPECIAL DISTRICTS	ACCOUNT NO.		

65.001-2-29	Off Hatch Rd 323 Vacant rural			65.001-2-29	*****	
Henry Horace	Potsdam 2 407402	3,000	COUNTY TAXABLE VALUE			3,000
Henry Honorine	2007sp6270	3,000	TOWN TAXABLE VALUE			3,000
16 Tyndale Pl	ACRES 7.00		SCHOOL TAXABLE VALUE			3,000
Yonkers, NY 10701	EAST-0344541 NRTH-1706692		FD034 Potsdam Fire Prot			3,000 TO M
	DEED BOOK 2007 PG-4174					
	FULL MARKET VALUE	3,000				

65.001-2-32	USH 11 314 Rural vac<10			65.001-2-32	*****	
Adams Phillip	Potsdam 2 407402	5,000	COUNTY TAXABLE VALUE			5,000
Adams Allison	ACRES 5.00	5,000	TOWN TAXABLE VALUE			5,000
8035 US Highway 11	EAST-0340130 NRTH-1711675		SCHOOL TAXABLE VALUE			5,000
Potsdam, NY 13676	DEED BOOK 2013 PG-17042		FD034 Potsdam Fire Prot			5,000 TO M
	FULL MARKET VALUE	5,000				

65.001-4-2	Ush 11 314 Rural vac<10			65.001-4-2	*****	
MacDonald Lisa R	Potsdam 2 407402	10,000	COUNTY TAXABLE VALUE			10,000
7 Poplar St	X	10,000	TOWN TAXABLE VALUE			10,000
Potsdam, NY 13676	X		SCHOOL TAXABLE VALUE			10,000
	X		FD034 Potsdam Fire Prot			10,000 TO M
	ACRES 3.00					
	EAST-0338646 NRTH-1710094					
	DEED BOOK 2015 PG-16730					
	FULL MARKET VALUE	10,000				

65.001-4-3	7927 Ush 11 210 1 Family Res		Basic Star 41854	0	0	1-195-7.2 0 30,000
Burnham Gene	Potsdam 2 407402	16,800	COUNTY TAXABLE VALUE			52,000
Burnham Susan	97sp42000	52,000	TOWN TAXABLE VALUE			52,000
7927 US Highway 11	X		SCHOOL TAXABLE VALUE			22,000
Potsdam, NY 13676	0184sp16000		FD034 Potsdam Fire Prot			52,000 TO M
	ACRES 1.80 BANK8888869					
	EAST-0338424 NRTH-1709871					
	DEED BOOK 1108 PG-94					
	FULL MARKET VALUE	52,000				

65.001-4-4	7921 Ush 11 230 3 Family Res			65.001-4-4	*****	
Porter Clark R	Potsdam 2 407402	17,200	COUNTY TAXABLE VALUE			125,000
559D County Route 24	2006sp12000	125,000	TOWN TAXABLE VALUE			125,000
Gouverneur, NY 13642	90sp15500		SCHOOL TAXABLE VALUE			125,000
	X		FD034 Potsdam Fire Prot			125,000 TO M
	ACRES 2.20					
	EAST-0338231 NRTH-1709699					
	DEED BOOK 2006 PG-20543					
	FULL MARKET VALUE	125,000				

STATE OF NEW YORK
COUNTY - St Lawrence
TOWN - Potsdam
SWIS - 407489

2 0 1 6 T E N T A T I V E A S S E S S M E N T R O L L
T A X A B L E SECTION OF THE ROLL - 1

PAGE 1422
VALUATION DATE-JUL 01, 2015
TAXABLE STATUS DATE-MAR 01, 2016

TAX MAP NUMBER SEQUENCE
UNIFORM PERCENT OF VALUE IS 100.00
UNIFORM PERCENT OF VALUE IS 100.00

TAX MAP PARCEL NUMBER	PROPERTY LOCATION & CLASS	ASSESSMENT	EXEMPTION CODE	COUNTY	TOWN	SCHOOL
CURRENT OWNERS NAME	SCHOOL DISTRICT	LAND	TAX DESCRIPTION	TAXABLE VALUE		
CURRENT OWNERS ADDRESS	PARCEL SIZE/GRID COORD	TOTAL	SPECIAL DISTRICTS	ACCOUNT NO.		
***** 65.001-4-5 *****						
7907 Ush 11						
65.001-4-5	210 1 Family Res		VET COM CT 41131	0	12,475	12,475 0
Richards Pamela	Potsdam 2 407402	17,000	Basic Star 41854	0	0	0 30,000
Richards Malcom	99sp29900	49,900	COUNTY TAXABLE VALUE		37,425	
7907 US Highway 11	X		TOWN TAXABLE VALUE		37,425	
Potsdam, NY 13676	X		SCHOOL TAXABLE VALUE		19,900	
	ACRES 2.00		FD034 Potsdam Fire Prot		49,900	TO M
	EAST-0338039 NRTH-1709497					
	DEED BOOK 1999 PG-4767					
	FULL MARKET VALUE	49,900				
***** 65.001-4-6 *****						
7903 Ush 11						1-195- 2
65.001-4-6	210 1 Family Res		COUNTY TAXABLE VALUE		52,500	
Stevens Mary K (Estate)	Potsdam 2 407402	17,000	TOWN TAXABLE VALUE		52,500	
7903 US Highway 11	X	52,500	SCHOOL TAXABLE VALUE		52,500	
Potsdam, NY 13676	X		FD034 Potsdam Fire Prot		52,500	TO M
	FRNT 250.00 DPTH 348.00					
	ACRES 2.00					
	EAST-0337867 NRTH-1709336					
	DEED BOOK 1054 PG-1023					
	FULL MARKET VALUE	52,500				
***** 65.001-4-7 *****						
7891 Ush 11						1-195- 3
65.001-4-7	312 Vac w/imprv		COUNTY TAXABLE VALUE		8,300	
Roberts Wayne P II	Potsdam 2 407402	8,000	TOWN TAXABLE VALUE		8,300	
Roberts Jane Cozzens- S	X	8,300	SCHOOL TAXABLE VALUE		8,300	
PO Box 4644	X		FD034 Potsdam Fire Prot		8,300	TO M
Queensbury, NY 12804	X					
	ACRES 4.80					
	EAST-0337573 NRTH-1709063					
	DEED BOOK 2009 PG-2020					
	FULL MARKET VALUE	8,300				

STATE OF NEW YORK
 COUNTY - St Lawrence
 TOWN - Potsdam
 SWIS - 407489

2 0 1 6 T E N T A T I V E A S S E S S M E N T R O L L
 T A X A B L E S E C T I O N O F T H E R O L L - 1
 M A P S E C T I O N - 0 6 5
 S U B - S E C T I O N - 0 0 1
 U N I F O R M P E R C E N T O F V A L U E I S 1 0 0 . 0 0

PAGE 1423
 VALUATION DATE-JUL 01, 2015
 TAXABLE STATUS DATE-MAR 01, 2016
 RPS150/V04/L015
 CURRENT DATE 5/02/2016

*** S P E C I A L D I S T R I C T S U M M A R Y ***

CODE	DISTRICT NAME	TOTAL PARCELS	EXTENSION TYPE	EXTENSION VALUE	AD VALOREM VALUE	EXEMPT AMOUNT	TAXABLE VALUE
AG002	Ag Dist #2	30	MOVTAX				
FD034	Potsdam Fire P	49	TOTAL M		3846,900	119,588	3727,312

*** S C H O O L D I S T R I C T S U M M A R Y ***

CODE	DISTRICT NAME	TOTAL PARCELS	ASSESSED LAND	ASSESSED TOTAL	EXEMPT AMOUNT	TOTAL TAXABLE	STAR AMOUNT	STAR TAXABLE
407402	Potsdam 2	49	1364,500	3846,900	119,588	3727,312	633,100	3094,212
	S U B - T O T A L	49	1364,500	3846,900	119,588	3727,312	633,100	3094,212
	T O T A L	49	1364,500	3846,900	119,588	3727,312	633,100	3094,212

*** S Y S T E M C O D E S S U M M A R Y ***

NO SYSTEM EXEMPTIONS AT THIS LEVEL

*** E X E M P T I O N S U M M A R Y ***

CODE	DESCRIPTION	TOTAL PARCELS	COUNTY	TOWN	SCHOOL
41121	VET WAR CT	2	24,000	24,000	
41131	VET COM CT	1	12,475	12,475	
41720	Ag Distric	5	96,660	96,660	96,660
41834	Enhanced S	3			183,100
41854	Basic Star	15			450,000
42100	Silo	1	1,500	1,500	1,500
44210	Home Impro	1	21,428	21,428	21,428
	T O T A L	28	156,063	156,063	752,688

STATE OF NEW YORK
COUNTY - St Lawrence
TOWN - Potsdam
SWIS - 407489

2 0 1 6 T E N T A T I V E A S S E S S M E N T R O L L
T A X A B L E SECTION OF THE ROLL - 1
M A P S E C T I O N - 065
S U B - S E C T I O N - 001
UNIFORM PERCENT OF VALUE IS 100.00

PAGE 1424
VALUATION DATE-JUL 01, 2015
TAXABLE STATUS DATE-MAR 01, 2016
RPS150/V04/L015
CURRENT DATE 5/02/2016

*** G R A N D T O T A L S ***

ROLL SEC	DESCRIPTION	TOTAL PARCELS	ASSESSED LAND	ASSESSED TOTAL	TAXABLE COUNTY	TAXABLE TOWN	TAXABLE SCHOOL	STAR TAXABLE
1	TAXABLE	49	1364,500	3846,900	3690,837	3690,837	3727,312	3094,212

STATE OF NEW YORK
COUNTY - St Lawrence
TOWN - Potsdam
SWIS - 407489

2 0 1 6 T E N T A T I V E A S S E S S M E N T R O L L
T A X A B L E SECTION OF THE ROLL - 1

PAGE 1425
VALUATION DATE-JUL 01, 2015
TAXABLE STATUS DATE-MAR 01, 2016

TAX MAP NUMBER SEQUENCE
UNIFORM PERCENT OF VALUE IS 100.00
UNIFORM PERCENT OF VALUE IS 100.00

TAX MAP PARCEL NUMBER	PROPERTY LOCATION & CLASS	ASSESSMENT	EXEMPTION CODE	COUNTY	TOWN	SCHOOL
CURRENT OWNERS NAME	SCHOOL DISTRICT	LAND	TAX DESCRIPTION	TAXABLE VALUE		
CURRENT OWNERS ADDRESS	PARCEL SIZE/GRID COORD	TOTAL	SPECIAL DISTRICTS	ACCOUNT NO.		

65.003-1-9	Sh 11B 322 Rural vac>10			65.003-1-9		*****
Blanchard Kevin J	Potsdam 2 407402	24,100	COUNTY TAXABLE VALUE			1-182- 7
883 State Highway 11B	2005sp10000	24,100	TOWN TAXABLE VALUE			
Potsdam, NY 13676	X		SCHOOL TAXABLE VALUE			
	X		FD034 Potsdam Fire Prot		24,100 TO M	
	ACRES 10.10					
	EAST-0339497 NRTH-1702605					
	DEED BOOK 2005 PG-21807					
	FULL MARKET VALUE	24,100				

65.003-1-11	325 Sh 11B 480 Mult-use bld		Ag Distric 41720	65.003-1-11		*****
Sheehan James E	Potsdam 2 407402	95,000	COUNTY TAXABLE VALUE			1-196- 2
208 Sissonville Rd	Ref 1999/15356	157,000	TOWN TAXABLE VALUE			
Potsdam, NY 13676-3563	X		SCHOOL TAXABLE VALUE			
	X		AG002 Ag Dist #2		.00 MT	
MAY BE SUBJECT TO PAYMENT	ACRES 26.00		FD034 Potsdam Fire Prot		157,000 TO M	
UNDER AGDIST LAW TIL 2020	EAST-0340471 NRTH-1703319					
	DEED BOOK 1998 PG-13869					
	FULL MARKET VALUE	157,000				

65.003-1-28.1	SH 11B (OFF) 320 Rural vacant		COUNTY TAXABLE VALUE	65.003-1-28.1		*****
Sheehan James E	Potsdam 2 407402	42,900	TOWN TAXABLE VALUE			1-196- 4
45 Windy Point Rd	99sp75000nv	42,900	SCHOOL TAXABLE VALUE			
Potsdam, NY 13676	X		AG002 Ag Dist #2		.00 MT	
	X		FD034 Potsdam Fire Prot		42,900 TO M	
	ACRES 66.60					
	EAST-0341887 NRTH-1703342					
	DEED BOOK 2015 PG-13785					
	FULL MARKET VALUE	42,900				

65.003-1-28.2	415 SH 11B 210 1 Family Res		COUNTY TAXABLE VALUE	65.003-1-28.2		*****
Clicquennoi Jacob M	Potsdam 2 407402	19,800	TOWN TAXABLE VALUE			
O'Shea Brandi L	ACRES 4.80	123,000	SCHOOL TAXABLE VALUE			
415 State Highway 11B	EAST-0342678 NRTH-1702841		FD034 Potsdam Fire Prot		123,000 TO M	
Potsdam, NY 13676	DEED BOOK 2015 PG-9435					
	FULL MARKET VALUE	123,000				

65.003-1-30.1	420A,B Sh 11B 433 Auto body		COUNTY TAXABLE VALUE	65.003-1-30.1		*****
Page Ronald R	Potsdam 2 407402	45,000	TOWN TAXABLE VALUE			1-222- 2
604 SH 11B	X	53,000	SCHOOL TAXABLE VALUE			
Potsdam, NY 13676	X		FD034 Potsdam Fire Prot		53,000 TO M	
	ACRES 2.60					
PRIOR OWNER ON 3/01/2016	EAST-0342968 NRTH-1702100					
Page Ronald R	DEED BOOK 2015 PG-13223					
	FULL MARKET VALUE	53,000				



STATE OF NEW YORK
COUNTY - St Lawrence
TOWN - Potsdam
SWIS - 407489

2 0 1 6 T E N T A T I V E A S S E S S M E N T R O L L
T A X A B L E SECTION OF THE ROLL - 1

PAGE 1426
VALUATION DATE-JUL 01, 2015
TAXABLE STATUS DATE-MAR 01, 2016

TAX MAP NUMBER SEQUENCE
UNIFORM PERCENT OF VALUE IS 100.00
UNIFORM PERCENT OF VALUE IS 100.00

TAX MAP PARCEL NUMBER	PROPERTY LOCATION & CLASS	ASSESSMENT	EXEMPTION CODE	COUNTY	TOWN	SCHOOL
CURRENT OWNERS NAME	SCHOOL DISTRICT	LAND	TAX DESCRIPTION	TAXABLE VALUE		
CURRENT OWNERS ADDRESS	PARCEL SIZE/GRID COORD	TOTAL	SPECIAL DISTRICTS			ACCOUNT NO.
***** 65.003-1-32 *****						
414 Sh 11B						1-203- 6
65.003-1-32	210 1 Family Res		Vet Chg of 41003	0	0	32,093 0
Fonda Joan (LU)	Potsdam 2 407402	16,700	Vet Pro Ra 41112	0	31,704	0 0
Mitchell Patricia Rmdr	X	98,800	Enhanced S 41834	0	0	0 65,300
414 State Highway 11B	X		COUNTY TAXABLE VALUE		67,096	
Potsdam, NY 13676	X		TOWN TAXABLE VALUE		66,707	
	ACRES 1.70		SCHOOL TAXABLE VALUE		33,500	
	EAST-0342835 NRTH-1702105		FD034 Potsdam Fire Prot		98,800	TO M
	DEED BOOK 2001 PG-17161					
	FULL MARKET VALUE	98,800				
***** 65.003-1-34.1 *****						
Sh 11B						1-218-12
65.003-1-34.1	322 Rural vac>10		COUNTY TAXABLE VALUE		34,000	
Holden Mary Ellen	Potsdam 2 407402	34,000	TOWN TAXABLE VALUE		34,000	
Holden James	X	34,000	SCHOOL TAXABLE VALUE		34,000	
1821 Whispering Hls	X		AG002 Ag Dist #2		.00	MT
Chester, NY 10918-1552	X		FD034 Potsdam Fire Prot		34,000	TO M
	ACRES 66.00					
	EAST-0342733 NRTH-1700828					
	DEED BOOK 2002 PG-7463					
	FULL MARKET VALUE	34,000				
***** 65.003-1-34.2 *****						
400 Sh 11B						
65.003-1-34.2	230 3 Family Res		Basic Star 41854	0	0	0 30,000
Aldrich Laurence	Potsdam 2 407402	20,000	COUNTY TAXABLE VALUE		124,000	
Aldrich Allison	X	124,000	TOWN TAXABLE VALUE		124,000	
400 State Highway 11B	X		SCHOOL TAXABLE VALUE		94,000	
Potsdam, NY 13676-4311	X		AG002 Ag Dist #2		.00	MT
	ACRES 5.00		FD034 Potsdam Fire Prot		124,000	TO M
	EAST-0342463 NRTH-1702130					
	DEED BOOK 1083 PG-323					
	FULL MARKET VALUE	124,000				
***** 65.003-1-36 *****						
Sh 11B						1-228- 5
65.003-1-36	314 Rural vac<10		COUNTY TAXABLE VALUE		6,900	
Russell Randy	Potsdam 2 407402	6,900	TOWN TAXABLE VALUE		6,900	
Russell Karin	2004sp5000	6,900	SCHOOL TAXABLE VALUE		6,900	
347 State Highway 11B	X		AG002 Ag Dist #2		.00	MT
Potsdam, NY 13676	X		FD034 Potsdam Fire Prot		6,900	TO M
	ACRES 8.90					
	EAST-0341900 NRTH-1702022					
	DEED BOOK 2004 PG-21158					
	FULL MARKET VALUE	6,900				

STATE OF NEW YORK
COUNTY - St Lawrence
TOWN - Potsdam
SWIS - 407489

2 0 1 6 T E N T A T I V E A S S E S S M E N T R O L L
T A X A B L E SECTION OF THE ROLL - 1

PAGE 1427
VALUATION DATE-JUL 01, 2015
TAXABLE STATUS DATE-MAR 01, 2016

TAX MAP NUMBER SEQUENCE
UNIFORM PERCENT OF VALUE IS 100.00
UNIFORM PERCENT OF VALUE IS 100.00

TAX MAP PARCEL NUMBER	PROPERTY LOCATION & CLASS	ASSESSMENT	EXEMPTION CODE	COUNTY	TOWN	SCHOOL
CURRENT OWNERS NAME	SCHOOL DISTRICT	LAND	TAX DESCRIPTION	TAXABLE VALUE		
CURRENT OWNERS ADDRESS	PARCEL SIZE/GRID COORD	TOTAL	SPECIAL DISTRICTS	ACCOUNT NO.		

65.003-1-37	Sh 11B 322 Rural vac>10			65.003-1-37		*****
Russell Randy	Potsdam 2 407402	8,000	COUNTY TAXABLE VALUE			1-214- 4
Russell Karin	X	8,000	TOWN TAXABLE VALUE			
347 State Highway 11B	X		SCHOOL TAXABLE VALUE			
Potsdam, NY 13676	85sp4000/89sp5000		AG002 Ag Dist #2			
	ACRES 14.30		FD034 Potsdam Fire Prot			
	EAST-0341250 NRTH-1702065					
	DEED BOOK 1031 PG-00981					
	FULL MARKET VALUE	8,000				

65.003-1-39.1	168 Perrin Rd		Enhanced S 41834	65.003-1-39.1		*****
Matthie Claude N	Potsdam 2 407402	130,000	Silo 42100			1-236- 9
Matthie Gary L	X	164,900	COUNTY TAXABLE VALUE			65,300
168 Perrin Rd	X		TOWN TAXABLE VALUE			1,500
Potsdam, NY 13676	X		SCHOOL TAXABLE VALUE			
	ACRES 229.30		AG002 Ag Dist #2			
	EAST-0341922 NRTH-1699362		FD034 Potsdam Fire Prot			
	DEED BOOK 2004 PG-14457		1,500 EX			
	FULL MARKET VALUE	164,900				

65.003-1-41	140 Perrin Rd		Ag Distric 41720	65.003-1-41		*****
Theobald Douglas	Potsdam 2 407402	95,000	COUNTY TAXABLE VALUE			1-278-13
Theobald Jean	X	110,200	TOWN TAXABLE VALUE			7,605
253 Wheeler Rd	X		SCHOOL TAXABLE VALUE			7,605
Potsdam, NY 13676	X		AG002 Ag Dist #2			7,605
	ACRES 172.58		FD034 Potsdam Fire Prot			
MAY BE SUBJECT TO PAYMENT	EAST-0340298 NRTH-1698065		7,605 EX			
UNDER AGDIST LAW TIL 2020	DEED BOOK 2004 PG-16773					
	FULL MARKET VALUE	110,200				

65.003-1-42	87 Perrin Rd		Basic Star 41854	65.003-1-42		*****
Henderson Bruce	Potsdam 2 407402	11,900	COUNTY TAXABLE VALUE			1-275- 3
Henderson Diann	X	70,000	TOWN TAXABLE VALUE			30,000
87 Perrin Rd	X		SCHOOL TAXABLE VALUE			
Potsdam, NY 13676	146x285x149x287		AG002 Ag Dist #2			
	FRNT 146.00 DPTH 286.00		FD034 Potsdam Fire Prot			
	EAST-0339562 NRTH-1697222					
	DEED BOOK 961 PG-01083					
	FULL MARKET VALUE	70,000				

STATE OF NEW YORK
COUNTY - St Lawrence
TOWN - Potsdam
SWIS - 407489

2 0 1 6 T E N T A T I V E A S S E S S M E N T R O L L
T A X A B L E SECTION OF THE ROLL - 1

PAGE 1428
VALUATION DATE-JUL 01, 2015
TAXABLE STATUS DATE-MAR 01, 2016

TAX MAP NUMBER SEQUENCE
UNIFORM PERCENT OF VALUE IS 100.00
UNIFORM PERCENT OF VALUE IS 100.00

TAX MAP PARCEL NUMBER	PROPERTY LOCATION & CLASS	ASSESSMENT	EXEMPTION CODE	COUNTY	TOWN	SCHOOL
CURRENT OWNERS NAME	SCHOOL DISTRICT	LAND	TAX DESCRIPTION	TAXABLE VALUE		
CURRENT OWNERS ADDRESS	PARCEL SIZE/GRID COORD	TOTAL	SPECIAL DISTRICTS	ACCOUNT NO.		

65.003-1-43.121	59 Perrin Rd 240 Rural res Potsdam 2 407402	37,000	Basic Star 41854	0	0	0 30,000
Carroll James		288,800	COUNTY TAXABLE VALUE	288,800		
Carroll Christa	99sp15000		TOWN TAXABLE VALUE	288,800		
59 Perrin Rd	99sp23500		SCHOOL TAXABLE VALUE	258,800		
Potsdam, NY 13676	X		AG002 Ag Dist #2	.00 MT		
	ACRES 33.00 BANK8888830		FD034 Potsdam Fire Prot	288,800 TO M		
	EAST-0338351 NRTH-1697586					
	DEED BOOK 1999 PG-18294					
	FULL MARKET VALUE	288,800				

65.003-1-44	437 Old Potsdam Parishville R 210 1 Family Res Potsdam 2 407402	17,700	Basic Star 41854	0	0	1-216-12. 2 0 30,000
Brown Christopher		173,200	COUNTY TAXABLE VALUE	173,200		
Brown Starr	00sp106500		TOWN TAXABLE VALUE	173,200		
437 Old Potsdam Parishville Rd	X		SCHOOL TAXABLE VALUE	143,200		
Potsdam, NY 13676	87sp135000		AG002 Ag Dist #2	.00 MT		
	ACRES 2.70		FD034 Potsdam Fire Prot	173,200 TO M		
	EAST-0337837 NRTH-1696364					
	DEED BOOK 2000 PG-4794					
	FULL MARKET VALUE	173,200				

65.003-1-45.2	420 Old Potsdam Parishville R 210 1 Family Res Potsdam 2 407402	16,800	Basic Star 41854	0	0	0 30,000
Drechsel Gregory		186,700	COUNTY TAXABLE VALUE	186,700		
Drechsel Sandra	93sp14000/94sp170000		TOWN TAXABLE VALUE	186,700		
PO Box 5021	98sp130000nv		SCHOOL TAXABLE VALUE	156,700		
Potsdam, NY 13676	98sp145000		AG002 Ag Dist #2	.00 MT		
	ACRES 1.83		FD034 Potsdam Fire Prot	186,700 TO M		
	EAST-0337158 NRTH-1696465					
	DEED BOOK 1998 PG-3402					
	FULL MARKET VALUE	186,700				

65.003-1-45.3	98 Garfield Rd 210 1 Family Res Potsdam 2 407402	16,800	COUNTY TAXABLE VALUE	182,000		
Johnston Phillip J		182,000	TOWN TAXABLE VALUE	182,000		
Johnston Shae E	93sp14000		SCHOOL TAXABLE VALUE	182,000		
98 Garfield Rd	X		FD034 Potsdam Fire Prot	182,000 TO M		
Potsdam, NY 13676	X					
	ACRES 1.80 BANK8888830					
	EAST-0336812 NRTH-1696119					
	DEED BOOK 2015 PG-6620					
	FULL MARKET VALUE	182,000				

STATE OF NEW YORK
COUNTY - St Lawrence
TOWN - Potsdam
SWIS - 407489

2 0 1 6 T E N T A T I V E A S S E S S M E N T R O L L
T A X A B L E SECTION OF THE ROLL - 1

PAGE 1429
VALUATION DATE-JUL 01, 2015
TAXABLE STATUS DATE-MAR 01, 2016

TAX MAP NUMBER SEQUENCE
UNIFORM PERCENT OF VALUE IS 100.00
UNIFORM PERCENT OF VALUE IS 100.00

TAX MAP PARCEL NUMBER	PROPERTY LOCATION & CLASS	ASSESSMENT	EXEMPTION CODE	COUNTY	TOWN	SCHOOL
CURRENT OWNERS NAME	SCHOOL DISTRICT	LAND	TAX DESCRIPTION	TAXABLE VALUE		
CURRENT OWNERS ADDRESS	PARCEL SIZE/GRID COORD	TOTAL	SPECIAL DISTRICTS	ACCOUNT NO.		

65.003-1-45.12	Garfield Rd 314 Rural vac<10		COUNTY TAXABLE VALUE	15,000		
Kaplan Michael	Potsdam 2 407402	15,000	TOWN TAXABLE VALUE	15,000		
10915 NE South Beach Dr	94sp28000<	15,000	SCHOOL TAXABLE VALUE	15,000		
Bainbridge IS, WA 98110-2365	X		FD034 Potsdam Fire Prot	15,000	TO M	
	X					
	ACRES 1.80					
	EAST-0337007 NRTH-1696227					
	DEED BOOK 1081 PG-546					
	FULL MARKET VALUE	15,000				

65.003-1-45.13	Garfield Rd 314 Rural vac<10		COUNTY TAXABLE VALUE	15,000		
Kaplan Michael	Potsdam 2 407402	15,000	TOWN TAXABLE VALUE	15,000		
10915 NE South Beach Dr	94sp28000<	15,000	SCHOOL TAXABLE VALUE	15,000		
Bainbridge IS, WA 98110-2365	X		FD034 Potsdam Fire Prot	15,000	TO M	
	X					
	ACRES 1.80					
	EAST-0336682 NRTH-1695968					
	DEED BOOK 1081 PG-546					
	FULL MARKET VALUE	15,000				

65.003-1-46.11	372 Outer Main St 240 Rural res		COUNTY TAXABLE VALUE	287,200		1-224- 7. 1
Jordan David	Potsdam 2 407402	89,000	TOWN TAXABLE VALUE	287,200		
Jordan Nicola	also see 876/1179	287,200	SCHOOL TAXABLE VALUE	287,200		
372 Outer Main St	X		AG002 Ag Dist #2	.00	MT	
Potsdam, NY 13676	X		FD034 Potsdam Fire Prot	287,200	TO M	
	ACRES 164.20					
	EAST-0338652 NRTH-1698692					
	DEED BOOK 929 PG-636					
	FULL MARKET VALUE	287,200				

65.003-1-46.12	362 Outer Main St 210 1 Family Res		Basic Star 41854	0	0	0 30,000
Stone Teresa	Potsdam 2 407402	16,400	COUNTY TAXABLE VALUE	253,900		
Stone Christopher	2002sp95000	253,900	TOWN TAXABLE VALUE	253,900		
362 Outer Main St	2009sp120000		SCHOOL TAXABLE VALUE	223,900		
Potsdam, NY 13676	ACRES 1.40		AG002 Ag Dist #2	.00	MT	
	EAST-0336515 NRTH-1697668		FD034 Potsdam Fire Prot	253,900	TO M	
	DEED BOOK 2009 PG-9579					
	FULL MARKET VALUE	253,900				

STATE OF NEW YORK
COUNTY - St Lawrence
TOWN - Potsdam
SWIS - 407489

2 0 1 6 T E N T A T I V E A S S E S S M E N T R O L L
T A X A B L E SECTION OF THE ROLL - 1

PAGE 1430
VALUATION DATE-JUL 01, 2015
TAXABLE STATUS DATE-MAR 01, 2016

TAX MAP NUMBER SEQUENCE
UNIFORM PERCENT OF VALUE IS 100.00
UNIFORM PERCENT OF VALUE IS 100.00

TAX MAP PARCEL NUMBER	PROPERTY LOCATION & CLASS	ASSESSMENT	EXEMPTION CODE	COUNTY	TOWN	SCHOOL
CURRENT OWNERS NAME	SCHOOL DISTRICT	LAND	TAX DESCRIPTION	TAXABLE VALUE		
CURRENT OWNERS ADDRESS	PARCEL SIZE/GRID COORD	TOTAL	SPECIAL DISTRICTS	ACCOUNT NO.		

65.003-1-47.1	311A,B Outer Main St			65.003-1-47.1		*****
Theobald Walter L (LU)	240 Rural res		Enhanced S 41834	0	0	1-279- 6
Theobald Sherry T (LU)	Potsdam 2 407402	81,000	COUNTY TAXABLE VALUE	168,000		
311B Outer Main St	X	168,000	TOWN TAXABLE VALUE	168,000		
Potsdam, NY 13676	X		SCHOOL TAXABLE VALUE	102,700		
	X		AG002 Ag Dist #2	.00 MT		
	ACRES 111.90		FD034 Potsdam Fire Prot	168,000	TO M	
	EAST-0337938 NRTH-1699535					
	DEED BOOK 2010 PG-17064					
	FULL MARKET VALUE	168,000				

65.003-1-50.1	Sh 11B			65.003-1-50.1		*****
Mcgowan Charles F	312 Vac w/imprv		COUNTY TAXABLE VALUE	45,900		1-176-13
234 State Highway 11B	Potsdam 2 407402	36,800	TOWN TAXABLE VALUE	45,900		
Potsdam, NY 13676	90sp6700	45,900	SCHOOL TAXABLE VALUE	45,900		
	X		FD034 Potsdam Fire Prot	45,900	TO M	
	X					
	ACRES 28.60					
	EAST-0338869 NRTH-1700941					
	DEED BOOK 1041 PG-00291					
	FULL MARKET VALUE	45,900				

65.003-1-51	258 Sh 11B			65.003-1-51		*****
Nelson Scott D	240 Rural res		COUNTY TAXABLE VALUE	52,000		1-221- 5. 1
109 Park St	Potsdam 2 407402	47,800	TOWN TAXABLE VALUE	52,000		
Potsdam, NY 13676	2007sp40000	52,000	SCHOOL TAXABLE VALUE	52,000		
	X		FD034 Potsdam Fire Prot	52,000	TO M	
	X					
	ACRES 41.60					
	EAST-0337434 NRTH-1701266					
	DEED BOOK 2007 PG-17089					
	FULL MARKET VALUE	52,000				

65.003-1-52	Sh 11B			65.003-1-52		*****
Fullerton Gerald	314 Rural vac<10		COUNTY TAXABLE VALUE	6,800		1-259- 1
315 Beebe Rd	Potsdam 2 407402	6,800	TOWN TAXABLE VALUE	6,800		
Potsdam, NY 13676	95sp3400	6,800	SCHOOL TAXABLE VALUE	6,800		
	X		FD034 Potsdam Fire Prot	6,800	TO M	
	X					
	ACRES 2.30					
	EAST-0339648 NRTH-1702216					
	DEED BOOK 1087 PG-901					
	FULL MARKET VALUE	6,800				

STATE OF NEW YORK
 COUNTY - St Lawrence
 TOWN - Potsdam
 SWIS - 407489

2 0 1 6 T E N T A T I V E A S S E S S M E N T R O L L
 T A X A B L E SECTION OF THE ROLL - 1

PAGE 1431
 VALUATION DATE-JUL 01, 2015
 TAXABLE STATUS DATE-MAR 01, 2016

TAX MAP NUMBER SEQUENCE
 UNIFORM PERCENT OF VALUE IS 100.00
 UNIFORM PERCENT OF VALUE IS 100.00

TAX MAP PARCEL NUMBER	PROPERTY LOCATION & CLASS	ASSESSMENT	EXEMPTION CODE	COUNTY	TOWN	SCHOOL
CURRENT OWNERS NAME	SCHOOL DISTRICT	LAND	TAX DESCRIPTION	TAXABLE VALUE		
CURRENT OWNERS ADDRESS	PARCEL SIZE/GRID COORD	TOTAL	SPECIAL DISTRICTS	ACCOUNT NO.		

65.003-1-53	Sh 11B 314 Rural vac<10			65.003-1-53		*****
Fullerton Gerald	Potsdam 2 407402	6,800	COUNTY TAXABLE VALUE			1-167- 1
315 Beebe Rd	95sp3400	6,800	TOWN TAXABLE VALUE			
Potsdam, NY 13676	X		SCHOOL TAXABLE VALUE			
	X		FD034 Potsdam Fire Prot		6,800 TO M	
	ACRES 2.10					
	EAST-0339410 NRTH-1702173					
	DEED BOOK 1087 PG-903					
	FULL MARKET VALUE	6,800				

65.003-1-64	230 Perrin Rd 910 Priv forest			65.003-1-64		*****
Fennessey Richard F	Potsdam 2 407402	34,500	COUNTY TAXABLE VALUE			1-216-12.12
Fennessey Carmen S	92sp25000	36,500	TOWN TAXABLE VALUE			
12 Sealy Dr	X		SCHOOL TAXABLE VALUE			
Potsdam, NY 13676	X		FD034 Potsdam Fire Prot		36,500 TO M	
	ACRES 51.60					
	EAST-0344087 NRTH-1697049					
	DEED BOOK 2008 PG-12783					
	FULL MARKET VALUE	36,500				

65.003-1-66	307,309 Sh 11B 877 Elc Pwr Othr		Solar Ener 49500	65.003-1-66		*****
Clarkson University	Potsdam 2 407402	250,000	COUNTY TAXABLE VALUE		2500,000	2500,000
Attn: Dir Fin Operations	Solar Farm	2753,700	TOWN TAXABLE VALUE		253,700	
PO Box 5546	2016/1564 Right of way		SCHOOL TAXABLE VALUE		253,700	
Potsdam, NY 13699-5546	ACRES 29.50		FD034 Potsdam Fire Prot		2753,700 TO M	
	EAST-0339562 NRTH-1703276					
	DEED BOOK 353 PG-335					
	FULL MARKET VALUE	2753,700				

65.003-1-68	60 Perrin Rd 210 1 Family Res		Basic Star 41854	65.003-1-68		*****
Duffy John S	Potsdam 2 407402	17,800	COUNTY TAXABLE VALUE		0	30,000
Duffy Andrea L	94sp18000	253,000	TOWN TAXABLE VALUE		0	
PO Box 605	95sp170363		SCHOOL TAXABLE VALUE		0	
Potsdam, NY 13676	X		AG002 Ag Dist #2		.00 MT	
	ACRES 2.80		FD034 Potsdam Fire Prot		253,000 TO M	
	EAST-0339237 NRTH-1696660					
	DEED BOOK 2016 PG-727					
	FULL MARKET VALUE	253,000				

STATE OF NEW YORK
COUNTY - St Lawrence
TOWN - Potsdam
SWIS - 407489

2 0 1 6 T E N T A T I V E A S S E S S M E N T R O L L
T A X A B L E SECTION OF THE ROLL - 1

PAGE 1432
VALUATION DATE-JUL 01, 2015
TAXABLE STATUS DATE-MAR 01, 2016

TAX MAP NUMBER SEQUENCE
UNIFORM PERCENT OF VALUE IS 100.00
UNIFORM PERCENT OF VALUE IS 100.00

TAX MAP PARCEL NUMBER	PROPERTY LOCATION & CLASS	ASSESSMENT	EXEMPTION CODE	COUNTY	TOWN	SCHOOL	ACCOUNT NO.
CURRENT OWNERS NAME	SCHOOL DISTRICT	LAND	TAX DESCRIPTION	TAXABLE VALUE			
CURRENT OWNERS ADDRESS	PARCEL SIZE/GRID COORD	TOTAL	SPECIAL DISTRICTS				

65.003-1-69	56 Perrin Rd			65.003-1-69			
65.003-1-69	210 1 Family Res		Basic Star 41854	0	0	0	30,000
Draper Matthew E	Potsdam 2 407402	16,700	COUNTY TAXABLE VALUE	262,000			
Draper Erin M	2006sp6500	262,000	TOWN TAXABLE VALUE	262,000			
56 Perrin Rd	ACRES 1.70 BANK8888869		SCHOOL TAXABLE VALUE	232,000			
Potsdam, NY 13676	EAST-0339020 NRTH-1696487		AG002 Ag Dist #2	.00 MT			
	DEED BOOK 2014 PG-6299		FD034 Potsdam Fire Prot	262,000 TO M			
	FULL MARKET VALUE	262,000					

65.003-1-70	52 Perrin Rd			65.003-1-70			
65.003-1-70	210 1 Family Res		Basic Star 41854	0	0	0	30,000
Gruneisen Donald	Potsdam 2 407402	16,800	COUNTY TAXABLE VALUE	204,800			
Gruneisen Lori	95sp135,000	204,800	TOWN TAXABLE VALUE	204,800			
52 Perrin Rd	Ref1094/1086		SCHOOL TAXABLE VALUE	174,800			
Potsdam, NY 13676	ACRES 1.80		AG002 Ag Dist #2	.00 MT			
	EAST-0338847 NRTH-1696400		FD034 Potsdam Fire Prot	204,800 TO M			
	DEED BOOK 1094 PG-1089						
	FULL MARKET VALUE	204,800					

65.003-1-71.1	Perrin Rd			65.003-1-71.1			
65.003-1-71.1	314 Rural vac<10		COUNTY TAXABLE VALUE	17,300			
Minko Sergiy	Potsdam 2 407402	17,300	TOWN TAXABLE VALUE	17,300			
Minko Iryna	99sp11500	17,300	SCHOOL TAXABLE VALUE	17,300			
1359 Oak Ridge Ct	ACRES 3.70		AG002 Ag Dist #2	.00 MT			
Bishop, GA 30621	EAST-0338041 NRTH-1696848		FD034 Potsdam Fire Prot	17,300 TO M			
	DEED BOOK 2012 PG-820						
	FULL MARKET VALUE	17,300					

65.003-1-72	45 Perrin Rd			65.003-1-72			
65.003-1-72	210 1 Family Res		Basic Star 41854	0	0	0	30,000
Woodworth Craig	Potsdam 2 407402	18,900	COUNTY TAXABLE VALUE	238,900			
Woodworth Priscilla	2000sp185000	238,900	TOWN TAXABLE VALUE	238,900			
45 Perrin Rd	ACRES 3.90 BANK8888870		SCHOOL TAXABLE VALUE	208,900			
Potsdam, NY 13676	EAST-0338503 NRTH-1696921		AG002 Ag Dist #2	.00 MT			
	DEED BOOK 2000 PG-12802		FD034 Potsdam Fire Prot	238,900 TO M			
	FULL MARKET VALUE	238,900					

65.003-1-73	39 Perrin Rd			65.003-1-73			
65.003-1-73	210 1 Family Res		Basic Star 41854	0	0	0	30,000
Wu Weiming	Potsdam 2 407402	18,800	COUNTY TAXABLE VALUE	225,000			
Zhang Ling	2001sp225000	225,000	TOWN TAXABLE VALUE	225,000			
39 Perrin Rd	ACRES 3.80		SCHOOL TAXABLE VALUE	195,000			
Potsdam, NY 13676	EAST-0338385 NRTH-1696774		AG002 Ag Dist #2	.00 MT			
	DEED BOOK 2013 PG-17448		FD034 Potsdam Fire Prot	225,000 TO M			
	FULL MARKET VALUE	225,000					

STATE OF NEW YORK
COUNTY - St Lawrence
TOWN - Potsdam
SWIS - 407489

2 0 1 6 T E N T A T I V E A S S E S S M E N T R O L L
T A X A B L E SECTION OF THE ROLL - 1

PAGE 1433
VALUATION DATE-JUL 01, 2015
TAXABLE STATUS DATE-MAR 01, 2016

TAX MAP NUMBER SEQUENCE
UNIFORM PERCENT OF VALUE IS 100.00
UNIFORM PERCENT OF VALUE IS 100.00

TAX MAP PARCEL NUMBER	PROPERTY LOCATION & CLASS	ASSESSMENT	EXEMPTION CODE	COUNTY	TOWN	SCHOOL
CURRENT OWNERS NAME	SCHOOL DISTRICT	LAND	TAX DESCRIPTION	TAXABLE VALUE		
CURRENT OWNERS ADDRESS	PARCEL SIZE/GRID COORD	TOTAL	SPECIAL DISTRICTS			ACCOUNT NO.

65.003-1-74	31 Perrin Rd			65.003-1-74		*****
Mastorakos Ioannis	210 1 Family Res		Basic Star 41854	0	0	30,000
Bellou Aikaterini	Potsdam 2 407402	16,500	COUNTY TAXABLE VALUE	240,000		
31 Perrin Rd	2014sp241000	240,000	TOWN TAXABLE VALUE	240,000		
Potsdam, NY 13676	2004sp215000		SCHOOL TAXABLE VALUE	210,000		
	ACRES 1.50 BANK8888209		AG002 Ag Dist #2	.00 MT		
	EAST-0338031 NRTH-1696524		FD034 Potsdam Fire Prot	240,000 TO M		
	DEED BOOK 2014 PG-6216					
	FULL MARKET VALUE	240,000				

65.003-1-75	415 Old Potsdam Parishville R			65.003-1-75		*****
Josephs Mark	210 1 Family Res		Basic Star 41854	0	0	30,000
Josephs Jill	Potsdam 2 407402	21,100	COUNTY TAXABLE VALUE	325,500		
PO Box 55	2002sp32000	325,500	TOWN TAXABLE VALUE	325,500		
Potsdam, NY 13676	ACRES 6.10		SCHOOL TAXABLE VALUE	295,500		
	EAST-0337772 NRTH-1696745		FD034 Potsdam Fire Prot	325,500 TO M		
	DEED BOOK 2002 PG-10702					
	FULL MARKET VALUE	325,500				

65.003-1-76.1	20 Perrin Rd			65.003-1-76.1		*****
Francis Terry O	210 1 Family Res		Basic Star 41854	0	0	1-216-12.11
Francis Krista A	Potsdam 2 407402	17,500	COUNTY TAXABLE VALUE	270,000	0	30,000
20 Perrin Rd	2004sp38000	270,000	TOWN TAXABLE VALUE	270,000		
Potsdam, NY 13676	2008sp245000		SCHOOL TAXABLE VALUE	240,000		
	2012sp271000		AG002 Ag Dist #2	.00 MT		
	ACRES 2.50 BANK8888289		FD034 Potsdam Fire Prot	270,000 TO M		
	EAST-0338055 NRTH-1696028					
	DEED BOOK 2012 PG-14292					
	FULL MARKET VALUE	270,000				

65.003-1-76.2	445 Old Potsdam Parishville R			65.003-1-76.2		*****
DiMarco Abraham C	210 1 Family Res		COUNTY TAXABLE VALUE	284,000		
DiMarco Amy E	Potsdam 2 407402	16,500	TOWN TAXABLE VALUE	284,000		
445 Old Potsdam Parishville Rd	2006sp274,800	284,000	SCHOOL TAXABLE VALUE	284,000		
Potsdam, NY 13676	2012sp285000		AG002 Ag Dist #2	.00 MT		
	ACRES 1.50 BANK8888830		FD034 Potsdam Fire Prot	284,000 TO M		
	EAST-0337918 NRTH-1696030					
	DEED BOOK 2012 PG-8543					
	FULL MARKET VALUE	284,000				

STATE OF NEW YORK
COUNTY - St Lawrence
TOWN - Potsdam
SWIS - 407489

2 0 1 6 T E N T A T I V E A S S E S S M E N T R O L L
T A X A B L E SECTION OF THE ROLL - 1

PAGE 1434
VALUATION DATE-JUL 01, 2015
TAXABLE STATUS DATE-MAR 01, 2016

TAX MAP NUMBER SEQUENCE
UNIFORM PERCENT OF VALUE IS 100.00
UNIFORM PERCENT OF VALUE IS 100.00

TAX MAP PARCEL NUMBER	PROPERTY LOCATION & CLASS	ASSESSMENT	EXEMPTION CODE-----	COUNTY-----	TOWN-----	SCHOOL
CURRENT OWNERS NAME	SCHOOL DISTRICT	LAND	TAX DESCRIPTION	TAXABLE VALUE		
CURRENT OWNERS ADDRESS	PARCEL SIZE/GRID COORD	TOTAL	SPECIAL DISTRICTS			ACCOUNT NO.

65.003-1-77	32 Perrin Rd			65.003-1-77		*****
Manley Todd	210 1 Family Res		Basic Star 41854	0	0	30,000
Manley Colleen A	Potsdam 2 407402	17,100	COUNTY TAXABLE VALUE	248,400		
32 Perrin Rd	2005sp227500	248,400	TOWN TAXABLE VALUE	248,400		
Potsdam, NY 13676	ACRES 2.10		SCHOOL TAXABLE VALUE	218,400		
	EAST-0338297 NRTH-1696140		AG002 Ag Dist #2	.00 MT		
	DEED BOOK 2005 PG-20540		FD034 Potsdam Fire Prot	248,400 TO M		
	FULL MARKET VALUE	248,400				

65.003-1-78.1	Perrin Rd			65.003-1-78.1		*****
Haskins Cullen L	312 Vac w/imprv		COUNTY TAXABLE VALUE	13,700		
PO Box 656	Potsdam 2 407402	13,200	TOWN TAXABLE VALUE	13,700		
Potsdam, NY 13676	x	13,700	SCHOOL TAXABLE VALUE	13,700		
	x		AG002 Ag Dist #2	.00 MT		
	x		FD034 Potsdam Fire Prot	13,700 TO M		
	ACRES 2.20					
	EAST-0338674 NRTH-1696312					
	DEED BOOK 2015 PG-8495					
	FULL MARKET VALUE	13,700				

65.003-1-78.2	36 Perrin Rd			65.003-1-78.2		*****
Saber Douglas J	210 1 Family Res		VET WAR CT 41121	0	12,000	12,000 0
Saber Jennifer R	Potsdam 2 407402	17,000	Basic Star 41854	0	0	30,000
36 Perrin Rd	2009sp10,000	224,700	COUNTY TAXABLE VALUE	212,700		
Potsdam, NY 13676	ACRES 2.00		TOWN TAXABLE VALUE	212,700		
	EAST-0338495 NRTH-1696217		SCHOOL TAXABLE VALUE	194,700		
	DEED BOOK 2009 PG-19223		AG002 Ag Dist #2	.00 MT		
	FULL MARKET VALUE	224,700	FD034 Potsdam Fire Prot	224,700 TO M		

65.003-2-1	426 Sh 11B			65.003-2-1		*****
Collins Daniel Jr	240 Rural res		COUNTY TAXABLE VALUE	118,100		1-187-11
Unit A710	Potsdam 2 407402	74,000	TOWN TAXABLE VALUE	118,100		
1425 4th St SW	X	118,100	SCHOOL TAXABLE VALUE	118,100		
Washington, DC 20024-2224	X		AG002 Ag Dist #2	.00 MT		
	X		FD034 Potsdam Fire Prot	118,100 TO M		
	ACRES 141.50					
	EAST-0343221 NRTH-1703687					
	DEED BOOK 801 PG-00018					
	FULL MARKET VALUE	118,100				

65.003-2-2.1	33 Heath Rd			65.003-2-2.1		*****
Wright Michael	312 Vac w/imprv		COUNTY TAXABLE VALUE	18,000		1-291- 2
Wright Rebecca	Potsdam 2 407402	13,500	TOWN TAXABLE VALUE	18,000		
9 Maynard St	X	18,000	SCHOOL TAXABLE VALUE	18,000		
Potsdam, NY 13676	X		AG002 Ag Dist #2	.00 MT		
	X		FD034 Potsdam Fire Prot	18,000 TO M		
	ACRES 4.40					
	EAST-0343805 NRTH-1703276					
	DEED BOOK 2010 PG-402					
	FULL MARKET VALUE	18,000				



STATE OF NEW YORK
COUNTY - St Lawrence
TOWN - Potsdam
SWIS - 407489

2 0 1 6 T E N T A T I V E A S S E S S M E N T R O L L
T A X A B L E SECTION OF THE ROLL - 1

PAGE 1435
VALUATION DATE-JUL 01, 2015
TAXABLE STATUS DATE-MAR 01, 2016

TAX MAP NUMBER SEQUENCE
UNIFORM PERCENT OF VALUE IS 100.00
UNIFORM PERCENT OF VALUE IS 100.00

TAX MAP PARCEL NUMBER	PROPERTY LOCATION & CLASS	ASSESSMENT	EXEMPTION CODE	COUNTY	TOWN	SCHOOL	ACCOUNT NO.
CURRENT OWNERS NAME	SCHOOL DISTRICT	LAND	TAX DESCRIPTION	TAXABLE VALUE			
CURRENT OWNERS ADDRESS	PARCEL SIZE/GRID COORD	TOTAL	SPECIAL DISTRICTS				
***** 65.003-2-2.2 *****							
43 Heath Rd							
65.003-2-2.2	210 1 Family Res		Basic Star 41854	0	0	0	30,000
Foster Randy L	Potsdam 2 407402	16,500	COUNTY TAXABLE VALUE				47,200
43 Heath Rd	2006sp45000	47,200	TOWN TAXABLE VALUE				47,200
Potsdam, NY 13676	ACRES 1.50		SCHOOL TAXABLE VALUE				17,200
	EAST-0343822 NRTH-1703509		AG002 Ag Dist #2			.00 MT	
	DEED BOOK 2006 PG-18105		FD034 Potsdam Fire Prot			47,200 TO M	
	FULL MARKET VALUE	47,200					
***** 65.003-2-3 *****							
3 Heath Rd							1-233-10
65.003-2-3	210 1 Family Res		COUNTY TAXABLE VALUE				82,100
Trippany Thomas	Potsdam 2 407402	21,200	TOWN TAXABLE VALUE				82,100
Trippany Bonnie	X	82,100	SCHOOL TAXABLE VALUE				82,100
6605 63rd Ave E	88sp6500vac		AG002 Ag Dist #2			.00 MT	
Palmetto, FL 34221	X		FD034 Potsdam Fire Prot			82,100 TO M	
	ACRES 6.20						
	EAST-0343740 NRTH-1702757						
	DEED BOOK 1016 PG-00139						
	FULL MARKET VALUE	82,100					
***** 65.003-2-8 *****							
Sh 11B							1-211-15
65.003-2-8	323 Vacant rural		COUNTY TAXABLE VALUE				25,700
Pisacano Joseph	Potsdam 2 407402	25,700	TOWN TAXABLE VALUE				25,700
2260 1st Ave Apt 1	X	25,700	SCHOOL TAXABLE VALUE				25,700
New York, NY 10035-5085	X		AG002 Ag Dist #2			.00 MT	
	X		FD034 Potsdam Fire Prot			25,700 TO M	
	ACRES 54.20						
	EAST-0344603 NRTH-1703243						
	DEED BOOK 959 PG-00626						
	FULL MARKET VALUE	25,700					
***** 65.003-2-10 *****							
Sh 11B							1-164-10
65.003-2-10	314 Rural vac<10		COUNTY TAXABLE VALUE				14,600
Alger Foster (Estate)	Potsdam 2 407402	14,600	TOWN TAXABLE VALUE				14,600
Curtis Alger	X	14,600	SCHOOL TAXABLE VALUE				14,600
121 Rodwell Mill Rd	X		FD034 Potsdam Fire Prot			14,600 TO M	
Colton, NY 13625	X						
	ACRES 7.00						
	EAST-0345148 NRTH-1702833						
	DEED BOOK 583 PG-318						
	FULL MARKET VALUE	14,600					

STATE OF NEW YORK
COUNTY - St Lawrence
TOWN - Potsdam
SWIS - 407489

2 0 1 6 T E N T A T I V E A S S E S S M E N T R O L L
T A X A B L E SECTION OF THE ROLL - 1

PAGE 1436
VALUATION DATE-JUL 01, 2015
TAXABLE STATUS DATE-MAR 01, 2016

TAX MAP NUMBER SEQUENCE
UNIFORM PERCENT OF VALUE IS 100.00
UNIFORM PERCENT OF VALUE IS 100.00

TAX MAP PARCEL NUMBER	PROPERTY LOCATION & CLASS	ASSESSMENT	EXEMPTION CODE	COUNTY	TOWN	SCHOOL
CURRENT OWNERS NAME	SCHOOL DISTRICT	LAND	TAX DESCRIPTION	TAXABLE VALUE		
CURRENT OWNERS ADDRESS	PARCEL SIZE/GRID COORD	TOTAL	SPECIAL DISTRICTS			ACCOUNT NO.

65.003-2-20	Sh 11B 105 Vac farmland		Ag Distric 41720	0	23,249	23,249
Burkum Larry	Potsdam 2 407402	54,200	COUNTY TAXABLE VALUE		30,951	1-202-14. 1
Burkum Bonnie	X	54,200	TOWN TAXABLE VALUE		30,951	
113 Needham Rd	90sp96500<		SCHOOL TAXABLE VALUE		30,951	
Potsdam, NY 13676	X		AG002 Ag Dist #2		.00 MT	
	ACRES 91.70		FD034 Potsdam Fire Prot		30,951 TO M	
MAY BE SUBJECT TO PAYMENT	EAST-0346592 NRTH-1703834		23,249 EX			
UNDER AGDIST LAW TIL 2020	DEED BOOK 1042 PG-00847					
	FULL MARKET VALUE	54,200				

65.003-2-32.1	604 SH 11B 240 Rural res		Basic Star 41854	0	0	1-201-15
Page Ronald	Potsdam 2 407402	44,600	COUNTY TAXABLE VALUE		295,000	0 30,000
604 State Highway 11B	99sp57000	295,000	TOWN TAXABLE VALUE		295,000	
Potsdam, NY 13676	X		SCHOOL TAXABLE VALUE		265,000	
	X		AG002 Ag Dist #2		.00 MT	
	ACRES 41.90		FD034 Potsdam Fire Prot		295,000 TO M	
	EAST-0347748 NRTH-1701905					
	DEED BOOK 1999 PG-16023					
	FULL MARKET VALUE	295,000				

65.003-2-32.2	576, 578 SH 11B 411 Apartment				750,000	
Page Ronald R	Potsdam 2 407402	80,000	COUNTY TAXABLE VALUE		750,000	
604 State Highway 11B	ACRES 30.00	750,000	TOWN TAXABLE VALUE		750,000	
Potsdam, NY 13676-3313	EAST-0346940 NRTH-1701866		SCHOOL TAXABLE VALUE		750,000	
	DEED BOOK 2012 PG-17546		AG002 Ag Dist #2		.00 MT	
	FULL MARKET VALUE	750,000	FD034 Potsdam Fire Prot		750,000 TO M	

65.003-2-36.1	111 Obrien Rd 240 Rural res		Enhanced S 41834	0	0	1-200- 2
Fairbanks R. Jonathan Jr	Potsdam 2 407402	145,000	COUNTY TAXABLE VALUE		245,200	0 65,300
111 OBrien Rd	X	245,200	TOWN TAXABLE VALUE		245,200	
Potsdam, NY 13676-3310	X		SCHOOL TAXABLE VALUE		179,900	
	X		AG002 Ag Dist #2		.00 MT	
	ACRES 264.40		FD034 Potsdam Fire Prot		245,200 TO M	
	EAST-0348309 NRTH-1699687					
	DEED BOOK 2005 PG-19814					
	FULL MARKET VALUE	245,200				

STATE OF NEW YORK
 COUNTY - St Lawrence
 TOWN - Potsdam
 SWIS - 407489

2 0 1 6 T E N T A T I V E A S S E S S M E N T R O L L
 T A X A B L E SECTION OF THE ROLL - 1

PAGE 1437
 VALUATION DATE-JUL 01, 2015
 TAXABLE STATUS DATE-MAR 01, 2016

TAX MAP NUMBER SEQUENCE
 UNIFORM PERCENT OF VALUE IS 100.00
 UNIFORM PERCENT OF VALUE IS 100.00

TAX MAP PARCEL NUMBER	PROPERTY LOCATION & CLASS	ASSESSMENT	EXEMPTION CODE	COUNTY	TOWN	SCHOOL	ACCOUNT NO.
CURRENT OWNERS NAME	SCHOOL DISTRICT	LAND	TAX DESCRIPTION	TAXABLE VALUE			
CURRENT OWNERS ADDRESS	PARCEL SIZE/GRID COORD	TOTAL	SPECIAL DISTRICTS				

65.003-2-37	61,61B Obrien Rd 210 1 Family Res		Basic Star 41854	0	0	0	30,000
Carista Arthur	Potsdam 2 407402	8,000	COUNTY TAXABLE VALUE		73,000		
Carista Tammy	99sp69900	73,000	TOWN TAXABLE VALUE		73,000		
61 O'Brien Rd	X		SCHOOL TAXABLE VALUE		43,000		
Potsdam, NY 13676	X		AG002 Ag Dist #2		.00 MT		
	FRNT 100.00 DPTH 200.00		FD034 Potsdam Fire Prot		73,000 TO M		
	EAST-0346057 NRTH-1698800						
	DEED BOOK 1999 PG-17783						
	FULL MARKET VALUE	73,000					

65.003-2-38	Obrien Rd 311 Res vac land		COUNTY TAXABLE VALUE		6,000		1-222-14. 7
Charlebois Revocable Trust	Potsdam 2 407402	6,000	TOWN TAXABLE VALUE		6,000		
Charlebois, John & Martha Trus	95sp2420	6,000	SCHOOL TAXABLE VALUE		6,000		
295 Perrin Rd	88sp2600		AG002 Ag Dist #2		.00 MT		
Potsdam, NY 13676-3304	X		FD034 Potsdam Fire Prot		6,000 TO M		
	ACRES 2.00						
	EAST-0345408 NRTH-1698778						
	DEED BOOK 2015 PG-2839						
	FULL MARKET VALUE	6,000					

65.003-2-39	Obrien Rd 314 Rural vac<10		COUNTY TAXABLE VALUE		6,000		1-222-14. 5
Charlebois Revocable Trust	Potsdam 2 407402	6,000	TOWN TAXABLE VALUE		6,000		
Charlebois, John & Martha Trus	95sp10000	6,000	SCHOOL TAXABLE VALUE		6,000		
295 Perrin Rd	X		AG002 Ag Dist #2		.00 MT		
Potsdam, NY 13676-3304	X		FD034 Potsdam Fire Prot		6,000 TO M		
	ACRES 2.00						
	EAST-0345213 NRTH-1698800						
	DEED BOOK 2015 PG-2839						
	FULL MARKET VALUE	6,000					

65.003-2-40	Obrien Rd 314 Rural vac<10		COUNTY TAXABLE VALUE		8,000		1-222-14. 4
Charlebois Cary E	Potsdam 2 407402	8,000	TOWN TAXABLE VALUE		8,000		
c/o John & Martha Charlebois	X	8,000	SCHOOL TAXABLE VALUE		8,000		
295 Perrin Rd	85sp6000vac		AG002 Ag Dist #2		.00 MT		
Potsdam, NY 13676-3304	X		FD034 Potsdam Fire Prot		8,000 TO M		
	ACRES 4.00						
	EAST-0344693 NRTH-1698584						
	DEED BOOK 2015 PG-2841						
	FULL MARKET VALUE	8,000					

STATE OF NEW YORK
COUNTY - St Lawrence
TOWN - Potsdam
SWIS - 407489

2 0 1 6 T E N T A T I V E A S S E S S M E N T R O L L
T A X A B L E SECTION OF THE ROLL - 1

PAGE 1438
VALUATION DATE-JUL 01, 2015
TAXABLE STATUS DATE-MAR 01, 2016

TAX MAP NUMBER SEQUENCE
UNIFORM PERCENT OF VALUE IS 100.00
UNIFORM PERCENT OF VALUE IS 100.00

TAX MAP PARCEL NUMBER	PROPERTY LOCATION & CLASS	ASSESSMENT	EXEMPTION CODE	COUNTY	TOWN	SCHOOL
CURRENT OWNERS NAME	SCHOOL DISTRICT	LAND	TAX DESCRIPTION	TAXABLE VALUE		
CURRENT OWNERS ADDRESS	PARCEL SIZE/GRID COORD	TOTAL	SPECIAL DISTRICTS	ACCOUNT NO.		

65.003-2-43.2	327 Perrin Rd			65.003-2-43.2		*****
LaSala Lindsay	312 Vac w/imprv		COUNTY TAXABLE VALUE	14,000		
LaSala Frank	Potsdam 2 407402	9,000	TOWN TAXABLE VALUE	14,000		
303 Perrin Rd	x	14,000	SCHOOL TAXABLE VALUE	14,000		
Potsdam, NY 13676	x		AG002 Ag Dist #2	.00 MT		
	x		FD034 Potsdam Fire Prot	14,000 TO M		
	ACRES 4.50					
	EAST-0344679 NRTH-1699565					
	DEED BOOK 2008 PG-18184					
	FULL MARKET VALUE	14,000				

65.003-2-43.11	303 Perrin Rd			65.003-2-43.11		*****
LaSala Frank R	240 Rural res		Basic Star 41854	0	1-222-14. 2	
LaSala Lindsay M.C.	Potsdam 2 407402	17,600	COUNTY TAXABLE VALUE	148,000	0	30,000
303 Perrin Rd	X	148,000	TOWN TAXABLE VALUE	148,000		
Potsdam, NY 13676	X		SCHOOL TAXABLE VALUE	118,000		
	X		AG002 Ag Dist #2	.00 MT		
	ACRES 2.60 BANK8888869		FD034 Potsdam Fire Prot	148,000 TO M		
	EAST-0344572 NRTH-1699236					
	DEED BOOK 2014 PG-4334					
	FULL MARKET VALUE	148,000				

65.003-2-43.12	295 Perrin Rd			65.003-2-43.12		*****
Charlebois Revocable Trust	210 1 Family Res		Basic Star 41854	0	0	30,000
Charlebois, John & Martha Trus	Potsdam 2 407402	18,300	COUNTY TAXABLE VALUE	195,700		
295 Perrin Rd	ACRES 3.30	195,700	TOWN TAXABLE VALUE	195,700		
Potsdam, NY 13676-3304	EAST-0344348 NRTH-1699102		SCHOOL TAXABLE VALUE	165,700		
	DEED BOOK 2015 PG-2839		AG002 Ag Dist #2	.00 MT		
	FULL MARKET VALUE	195,700	FD034 Potsdam Fire Prot	195,700 TO M		

65.003-2-46.32	350 Perrin Rd			65.003-2-46.32		*****
Howard David	210 1 Family Res		Basic Star 41854	0	0	30,000
Howard Robin K	Potsdam 2 407402	16,700	COUNTY TAXABLE VALUE	173,200		
350 Perrin Rd	93sp4000	173,200	TOWN TAXABLE VALUE	173,200		
Potsdam, NY 13676	X		SCHOOL TAXABLE VALUE	143,200		
	X		AG002 Ag Dist #2	.00 MT		
	ACRES 1.70		FD034 Potsdam Fire Prot	173,200 TO M		
	EAST-0345191 NRTH-1700011					
	DEED BOOK 2006 PG-21179					
	FULL MARKET VALUE	173,200				

STATE OF NEW YORK
COUNTY - St Lawrence
TOWN - Potsdam
SWIS - 407489

2 0 1 6 T E N T A T I V E A S S E S S M E N T R O L L
T A X A B L E SECTION OF THE ROLL - 1

PAGE 1439
VALUATION DATE-JUL 01, 2015
TAXABLE STATUS DATE-MAR 01, 2016

TAX MAP NUMBER SEQUENCE
UNIFORM PERCENT OF VALUE IS 100.00
UNIFORM PERCENT OF VALUE IS 100.00

TAX MAP PARCEL NUMBER	PROPERTY LOCATION & CLASS	ASSESSMENT	EXEMPTION CODE-----	COUNTY-----	TOWN-----	SCHOOL
CURRENT OWNERS NAME	SCHOOL DISTRICT	LAND	TAX DESCRIPTION	TAXABLE VALUE		
CURRENT OWNERS ADDRESS	PARCEL SIZE/GRID COORD	TOTAL	SPECIAL DISTRICTS			ACCOUNT NO.

65.003-2-46.212	Perrin Rd 314 Rural vac<10		COUNTY TAXABLE VALUE		11,300	
Charlebois Revocable Trust	Potsdam 2 407402	11,300	TOWN TAXABLE VALUE		11,300	
Charlebois-John & Martha Trust	ACRES 6.30	11,300	SCHOOL TAXABLE VALUE		11,300	
295 Perrin Rd	EAST-0344900 NRTH-1698970		AG002 Ag Dist #2		.00 MT	
Potsdam, NY 13676	FULL MARKET VALUE	11,300	FD034 Potsdam Fire Prot		11,300 TO M	

65.003-2-46.312	340 Perrin Rd 210 1 Family Res		Basic Star 41854	0	0	30,000
Delisle David W	Potsdam 2 407402	20,000	COUNTY TAXABLE VALUE		186,400	
340 Perrin Rd	98sp11000	186,400	TOWN TAXABLE VALUE		186,400	
Potsdam, NY 13676	ACRES 5.00 BANK8888869		SCHOOL TAXABLE VALUE		156,400	
	EAST-0345296 NRTH-1699720		AG002 Ag Dist #2		.00 MT	
	DEED BOOK 2008 PG-14885		FD034 Potsdam Fire Prot		186,400 TO M	
	FULL MARKET VALUE	186,400				

65.003-2-48	422 Perrin Rd 210 1 Family Res		Basic Star 41854	0	0	30,000
Niles Ryan T	Potsdam 2 407402	14,600	COUNTY TAXABLE VALUE		129,500	
Niles Laura Wells	92sp39000	129,500	TOWN TAXABLE VALUE		129,500	
422 Perrin Rd	2009sp119000		SCHOOL TAXABLE VALUE		99,500	
Potsdam, NY 13676	X		FD034 Potsdam Fire Prot		129,500 TO M	
	FRNT 200.00 DPTH 150.00 BANK8888830					
	EAST-0345476 NRTH-1701827					
	DEED BOOK 2009 PG-16752					
	FULL MARKET VALUE	129,500				

65.003-2-54	425 Perrin Rd 240 Rural res		Basic Star 41854	0	0	30,000
Jones Kyle J	Potsdam 2 407402	24,400	COUNTY TAXABLE VALUE		82,500	
Jones Connie M	X	82,500	TOWN TAXABLE VALUE		82,500	
425 Perrin Rd	X		SCHOOL TAXABLE VALUE		52,500	
Potsdam, NY 13676	X		FD034 Potsdam Fire Prot		82,500 TO M	
	ACRES 15.10					
	EAST-0344889 NRTH-1702116					
	DEED BOOK 2003 PG-23169					
	FULL MARKET VALUE	82,500				

65.003-2-55.1	474 Sh 11B 210 1 Family Res		RPTL466_f 41692	0	3,000	1-222- 3
Walters Henry W	Potsdam 2 407402	17,700	Enhanced S 41834	0	0	65,300
Walters Nancy A	00sp6500<	153,400	COUNTY TAXABLE VALUE		150,400	
474 State Highway 11B	2008sp140000		TOWN TAXABLE VALUE		153,400	
Potsdam, NY 13676	X		SCHOOL TAXABLE VALUE		88,100	
	ACRES 2.70		FD034 Potsdam Fire Prot		153,400 TO M	
	EAST-0344307 NRTH-1702147					
	DEED BOOK 2008 PG-13187					
	FULL MARKET VALUE	153,400				

STATE OF NEW YORK
COUNTY - St Lawrence
TOWN - Potsdam
SWIS - 407489

2 0 1 6 T E N T A T I V E A S S E S S M E N T R O L L
T A X A B L E SECTION OF THE ROLL - 1

PAGE 1440
VALUATION DATE-JUL 01, 2015
TAXABLE STATUS DATE-MAR 01, 2016

TAX MAP NUMBER SEQUENCE
UNIFORM PERCENT OF VALUE IS 100.00
UNIFORM PERCENT OF VALUE IS 100.00

TAX MAP PARCEL NUMBER	PROPERTY LOCATION & CLASS	ASSESSMENT	EXEMPTION CODE	COUNTY	TOWN	SCHOOL
CURRENT OWNERS NAME	SCHOOL DISTRICT	LAND	TAX DESCRIPTION	TAXABLE VALUE		
CURRENT OWNERS ADDRESS	PARCEL SIZE/GRID COORD	TOTAL	SPECIAL DISTRICTS	ACCOUNT NO.		

65.003-2-56.1	462 Sh 11B			65.003-2-56.1		*****
Tischler Gerhard	210 1 Family Res		Basic Star 41854	0	0	1-281- 3
Tischler Edward F	Potsdam 2 407402	17,200	COUNTY TAXABLE VALUE	118,000		
462 State Highway 11B	2013sp121000	118,000	TOWN TAXABLE VALUE	118,000		
Potsdam, NY 13676-3308	X		SCHOOL TAXABLE VALUE	88,000		
	X		FD034 Potsdam Fire Prot	118,000 TO M		
	ACRES 2.20					
	EAST-0344138 NRTH-1702121					
	DEED BOOK 2013 PG-8213					
	FULL MARKET VALUE	118,000				

65.003-2-57.1	460 Sh 11B			65.003-2-57.1		*****
Grant Shawn J	210 1 Family Res		Basic Star 41854	0	0	1-225- 9.1
Grant Jennifer	Potsdam 2 407402	19,600	COUNTY TAXABLE VALUE	69,700		30,000
460 State Highway 11B	93sp45000	69,700	TOWN TAXABLE VALUE	69,700		
Potsdam, NY 13676	2004sp56500		SCHOOL TAXABLE VALUE	39,700		
	X		FD034 Potsdam Fire Prot	69,700 TO M		
	ACRES 4.56 BANK8888869					
	EAST-0343897 NRTH-1702121					
	DEED BOOK 2015 PG-9691					
	FULL MARKET VALUE	69,700				

65.003-2-57.4	444 Sh 11B			65.003-2-57.4		*****
Coughlin Elizabeth	210 1 Family Res		Basic Star 41854	0	0	30,000
Lashomb Stanley Jr	Potsdam 2 407402	17,900	COUNTY TAXABLE VALUE	75,800		
444 State Highway 11B	X	75,800	TOWN TAXABLE VALUE	75,800		
Potsdam, NY 13676	85sp41000/94so51000		SCHOOL TAXABLE VALUE	45,800		
	X		FD034 Potsdam Fire Prot	75,800 TO M		
	ACRES 2.88					
	EAST-0343661 NRTH-1702095					
	DEED BOOK 2001 PG-15514					
	FULL MARKET VALUE	75,800				

65.003-2-58	426 Perrin Rd			65.003-2-58		*****
Durham David	210 1 Family Res		COUNTY TAXABLE VALUE	63,000		1-223- 1. 2
Scudder Melissa	Potsdam 2 407402	17,900	TOWN TAXABLE VALUE	63,000		
1449 State Highway 11B	L/CON dtd 9/15/10	63,000	SCHOOL TAXABLE VALUE	63,000		
Potsdam, NY 13676	X		FD034 Potsdam Fire Prot	63,000 TO M		
	X					
	ACRES 2.90					
	EAST-0345796 NRTH-1701848					
	DEED BOOK 2014 PG-2556					
	FULL MARKET VALUE	63,000				

STATE OF NEW YORK
COUNTY - St Lawrence
TOWN - Potsdam
SWIS - 407489

2 0 1 6 T E N T A T I V E A S S E S S M E N T R O L L
T A X A B L E SECTION OF THE ROLL - 1

PAGE 1441
VALUATION DATE-JUL 01, 2015
TAXABLE STATUS DATE-MAR 01, 2016

TAX MAP NUMBER SEQUENCE
UNIFORM PERCENT OF VALUE IS 100.00
UNIFORM PERCENT OF VALUE IS 100.00

TAX MAP PARCEL NUMBER	PROPERTY LOCATION & CLASS	ASSESSMENT	EXEMPTION CODE	COUNTY	TOWN	SCHOOL
CURRENT OWNERS NAME	SCHOOL DISTRICT	LAND	TAX DESCRIPTION	TAXABLE VALUE		
CURRENT OWNERS ADDRESS	PARCEL SIZE/GRID COORD	TOTAL	SPECIAL DISTRICTS	ACCOUNT NO.		

65.003-2-59	358 Perrin Rd			65.003-2-59		*****
Hubbard Jason E	210 1 Family Res		Basic Star 41854	0	0	1-222-14. 8
Hubbard Elizabeth J	Potsdam 2 407402	17,000	COUNTY TAXABLE VALUE			
358 Perrin Rd	2013sp194,000	194,000	TOWN TAXABLE VALUE			
Potsdam, NY 13676-3304	99sp144000		SCHOOL TAXABLE VALUE			
	90sp139000 Ref 1036/975		FD034 Potsdam Fire Prot		194,000 TO M	
	ACRES 2.00 BANK8888150					
	EAST-0345364 NRTH-1700292					
	DEED BOOK 2013 PG-4388					
	FULL MARKET VALUE	194,000				

65.003-2-60.1	Obrien Rd			65.003-2-60.1		*****
Carista Arthur	314 Rural vac<10		COUNTY TAXABLE VALUE		800	1-222-14. 9
Carista Tammy	Potsdam 2 407402	800	TOWN TAXABLE VALUE		800	
61 O'Brien Rd	X	800	SCHOOL TAXABLE VALUE		800	
Potsdam, NY 13676	86sp19900/88sp18123		AG002 Ag Dist #2		.00 MT	
	X		FD034 Potsdam Fire Prot		800 TO M	
	ACRES 0.23					
	EAST-0346147 NRTH-1698810					
	DEED BOOK 2002 PG-17225					
	FULL MARKET VALUE	800				

65.003-2-60.2	57 Obrien Rd			65.003-2-60.2		*****
Ploof Michael J	210 1 Family Res		CW_15_VET/ 41161	0	12,000	12,000 0
57 Obrien Rd	Potsdam 2 407402	17,200	Basic Star 41854	0	0	0 30,000
Potsdam, NY 13676-3310	2001sp57000	92,900	COUNTY TAXABLE VALUE		80,900	
	ACRES 2.20		TOWN TAXABLE VALUE		80,900	
	EAST-0345907 NRTH-1698789		SCHOOL TAXABLE VALUE		62,900	
	DEED BOOK 2001 PG-9589		AG002 Ag Dist #2		.00 MT	
	FULL MARKET VALUE	92,900	FD034 Potsdam Fire Prot		92,900 TO M	

65.003-2-62	430 Perrin Rd			65.003-2-62		*****
Owen John M	210 1 Family Res		VET COM CT 41131	0	19,875	19,875 0
430 Perrin Rd	Potsdam 2 407402	16,900	Enhanced S 41834	0	0	0 65,300
Potsdam, NY 13676	2001sp56500	79,500	COUNTY TAXABLE VALUE		59,625	
	2007sp70000		TOWN TAXABLE VALUE		59,625	
	X		SCHOOL TAXABLE VALUE		14,200	
	ACRES 1.90 BANK8888830		FD034 Potsdam Fire Prot		79,500 TO M	
	EAST-0345565 NRTH-1702063					
	DEED BOOK 2007 PG-21106					
	FULL MARKET VALUE	79,500				

STATE OF NEW YORK
COUNTY - St Lawrence
TOWN - Potsdam
SWIS - 407489

2 0 1 6 T E N T A T I V E A S S E S S M E N T R O L L
T A X A B L E SECTION OF THE ROLL - 1

PAGE 1442
VALUATION DATE-JUL 01, 2015
TAXABLE STATUS DATE-MAR 01, 2016

TAX MAP NUMBER SEQUENCE
UNIFORM PERCENT OF VALUE IS 100.00
UNIFORM PERCENT OF VALUE IS 100.00

TAX MAP PARCEL NUMBER	PROPERTY LOCATION & CLASS	ASSESSMENT	EXEMPTION CODE	COUNTY	TOWN	SCHOOL
CURRENT OWNERS NAME	SCHOOL DISTRICT	LAND	TAX DESCRIPTION	TAXABLE VALUE		
CURRENT OWNERS ADDRESS	PARCEL SIZE/GRID COORD	TOTAL	SPECIAL DISTRICTS	ACCOUNT NO.		

65.003-2-63	536B Sh 11B			65.003-2-63		*****
Barrett William	210 1 Family Res		Basic Star 41854	0	0	0 30,000
Barrett Susan	Potsdam 2 407402	17,200	COUNTY TAXABLE VALUE		102,700	
536B State Highway 11B	X	102,700	TOWN TAXABLE VALUE		102,700	
Potsdam, NY 13676	X		SCHOOL TAXABLE VALUE		72,700	
	X		FD034 Potsdam Fire Prot		102,700 TO M	
	ACRES 5.40					
	EAST-0346179 NRTH-1702032					
	DEED BOOK 2008 PG-2650					
	FULL MARKET VALUE	102,700				

65.003-2-65	60 Obrien Rd			65.003-2-65		*****
Morris William	240 Rural res		Basic Star 41854	0	0	0 30,000
Morris Sandra	Potsdam 2 407402	28,600	COUNTY TAXABLE VALUE		179,300	
60 O'Brien Rd	2000sp116500	179,300	TOWN TAXABLE VALUE		179,300	
Potsdam, NY 13676	X		SCHOOL TAXABLE VALUE		149,300	
	X		FD034 Potsdam Fire Prot		179,300 TO M	
	ACRES 16.10 BANK8888869					
	EAST-0346274 NRTH-1698151					
	DEED BOOK 2000 PG-24873					
	FULL MARKET VALUE	179,300				

65.003-2-67	861 Old Potsdam Parishville R			65.003-2-67		*****
Walrich Margaret	323 Vacant rural		COUNTY TAXABLE VALUE		72,000	1-252-11
Walrich Thomas	Potsdam 2 407402	72,000	TOWN TAXABLE VALUE		72,000	
131 Sturtevant Rd	Ref897/839	72,000	SCHOOL TAXABLE VALUE		72,000	
Colton, NY 13625	X		AG002 Ag Dist #2		.00 MT	
	X		FD034 Potsdam Fire Prot		72,000 TO M	
	ACRES 115.70					
	EAST-0347989 NRTH-1696573					
	DEED BOOK 1999 PG-6751					
	FULL MARKET VALUE	72,000				

65.003-2-68	823 Old Potsdam Parishville R			65.003-2-68		*****
Kriescher Rosemary	240 Rural res		Enhanced S 41834	0	0	0 65,300
823 Old Potsdam Parishville Rd	Potsdam 2 407402	64,900	COUNTY TAXABLE VALUE		98,000	
Potsdam, NY 13676	X	98,000	TOWN TAXABLE VALUE		98,000	
	83sp30000vac		SCHOOL TAXABLE VALUE		32,700	
	X		AG002 Ag Dist #2		.00 MT	
	ACRES 92.00		FD034 Potsdam Fire Prot		98,000 TO M	
	EAST-0347205 NRTH-1695557					
	DEED BOOK 1096 PG-645					
	FULL MARKET VALUE	98,000				

STATE OF NEW YORK
COUNTY - St Lawrence
TOWN - Potsdam
SWIS - 407489

2 0 1 6 T E N T A T I V E A S S E S S M E N T R O L L
T A X A B L E SECTION OF THE ROLL - 1

PAGE 1443
VALUATION DATE-JUL 01, 2015
TAXABLE STATUS DATE-MAR 01, 2016

TAX MAP NUMBER SEQUENCE
UNIFORM PERCENT OF VALUE IS 100.00
UNIFORM PERCENT OF VALUE IS 100.00

TAX MAP PARCEL NUMBER	PROPERTY LOCATION & CLASS	ASSESSMENT	EXEMPTION CODE	COUNTY	TOWN	SCHOOL
CURRENT OWNERS NAME	SCHOOL DISTRICT	LAND	TAX DESCRIPTION	TAXABLE VALUE		
CURRENT OWNERS ADDRESS	PARCEL SIZE/GRID COORD	TOTAL	SPECIAL DISTRICTS	ACCOUNT NO.		

65.003-2-69	727 Old Potsdam Parishville R			65.003-2-69		*****
240 Rural res						1-281- 6
Advanced Consulting & Dist Co	Potsdam 2 407402	78,000	COUNTY TAXABLE VALUE		214,200	
% Linda Reece	X	214,200	TOWN TAXABLE VALUE		214,200	
PO Box 5033	X		SCHOOL TAXABLE VALUE		214,200	
Potsdam, NY 13676	X		AG002 Ag Dist #2		.00 MT	
			FD034 Potsdam Fire Prot		214,200 TO M	
	ACRES 107.30					
	EAST-0344953 NRTH-1695665					
	DEED BOOK 2004 PG-23352					
	FULL MARKET VALUE	214,200				

65.003-2-71	O'Brien Rd			65.003-2-71		*****
314 Rural vac<10						
Charlebois Revocable Trust	Potsdam 2 407402	8,800	COUNTY TAXABLE VALUE		8,800	
Charlebois, John & Martha Trus	ACRES 3.80	8,800	TOWN TAXABLE VALUE		8,800	
295 Perrin Rd	EAST-0345614 NRTH-1698968		SCHOOL TAXABLE VALUE		8,800	
Potsdam, NY 13676-3304	FULL MARKET VALUE	8,800	AG002 Ag Dist #2		.00 MT	
			FD034 Potsdam Fire Prot		8,800 TO M	

65.003-2-72	Perrin Rd			65.003-2-72		*****
314 Rural vac<10						
Charlebois Jackson P	Potsdam 2 407402	12,100	COUNTY TAXABLE VALUE		12,100	
c/o John & Martha Charlebois	ACRES 7.10	12,100	TOWN TAXABLE VALUE		12,100	
295 Perrin Rd	EAST-0345453 NRTH-1699328		SCHOOL TAXABLE VALUE		12,100	
Potsdam, NY 13676-3304	FULL MARKET VALUE	12,100	AG002 Ag Dist #2		.00 MT	
			FD034 Potsdam Fire Prot		12,100 TO M	

65.003-3-1.12	Perrin Rd			65.003-3-1.12		*****
314 Rural vac<10						
Frederick Patricia	Potsdam 2 407402	2,000	COUNTY TAXABLE VALUE		2,000	
375 Perrin Rd	ACRES 1.50	2,000	TOWN TAXABLE VALUE		2,000	
Potsdam, NY 13676	EAST-0345139 NRTH-1700909		SCHOOL TAXABLE VALUE		2,000	
	DEED BOOK 2003 PG-9762		FD034 Potsdam Fire Prot		2,000 TO M	
	FULL MARKET VALUE	2,000				

65.003-3-2	Perrin Rd			65.003-3-2		*****
314 Rural vac<10						
Maguire Michael	Potsdam 2 407402	5,800	COUNTY TAXABLE VALUE		5,800	
Maguire Sheila	X	5,800	TOWN TAXABLE VALUE		5,800	
411 Perrin Rd	X		SCHOOL TAXABLE VALUE		5,800	
Potsdam, NY 13676	X		FD034 Potsdam Fire Prot		5,800 TO M	
	ACRES 2.00					
	EAST-0345162 NRTH-1701332					
	DEED BOOK 1039 PG-00120					
	FULL MARKET VALUE	5,800				

STATE OF NEW YORK
COUNTY - St Lawrence
TOWN - Potsdam
SWIS - 407489

2 0 1 6 T E N T A T I V E A S S E S S M E N T R O L L
T A X A B L E SECTION OF THE ROLL - 1

PAGE 1444
VALUATION DATE-JUL 01, 2015
TAXABLE STATUS DATE-MAR 01, 2016

TAX MAP NUMBER SEQUENCE
UNIFORM PERCENT OF VALUE IS 100.00
UNIFORM PERCENT OF VALUE IS 100.00

TAX MAP PARCEL NUMBER	PROPERTY LOCATION & CLASS	ASSESSMENT	EXEMPTION CODE	COUNTY	TOWN	SCHOOL
CURRENT OWNERS NAME	SCHOOL DISTRICT	LAND	TAX DESCRIPTION	TAXABLE VALUE		
CURRENT OWNERS ADDRESS	PARCEL SIZE/GRID COORD	TOTAL	SPECIAL DISTRICTS	ACCOUNT NO.		
***** 65.003-3-3 *****						
411 Perrin Rd						
65.003-3-3	210 1 Family Res		Basic Star 41854	0	0	0 30,000
Maguire Michael	Potsdam 2 407402	20,500	COUNTY TAXABLE VALUE		123,900	
Maguire Sheila	X	123,900	TOWN TAXABLE VALUE		123,900	
411 Perrin Rd	88sp5500		SCHOOL TAXABLE VALUE		93,900	
Potsdam, NY 13676	X		FD034 Potsdam Fire Prot		123,900 TO M	
	ACRES 5.50					
	EAST-0344879 NRTH-1701540					
	DEED BOOK 1021 PG-00804					
	FULL MARKET VALUE	123,900				
***** 65.003-3-4 *****						
Perrin Rd						1-222-14. 6
65.003-3-4	314 Rural vac<10		COUNTY TAXABLE VALUE		5,800	
Maguire Michael	Potsdam 2 407402	5,800	TOWN TAXABLE VALUE		5,800	
Maguire Sheila	X	5,800	SCHOOL TAXABLE VALUE		5,800	
411 Perrin Rd	88sp3000		FD034 Potsdam Fire Prot		5,800 TO M	
Potsdam, NY 13676	X					
	ACRES 2.00					
	EAST-0345080 NRTH-1701703					
	DEED BOOK 1024 PG-00644					
	FULL MARKET VALUE	5,800				
***** 65.003-3-5 *****						
406,408 Perrin Rd						
65.003-3-5	220 2 Family Res		COUNTY TAXABLE VALUE		90,000	
Gulf Management LLC	Potsdam 2 407402	16,800	TOWN TAXABLE VALUE		90,000	
PO Box 297	2010sp450000<	90,000	SCHOOL TAXABLE VALUE		90,000	
Colton, NY 13625	X		FD034 Potsdam Fire Prot		90,000 TO M	
	Duplex A					
	ACRES 1.80					
	EAST-0345563 NRTH-1701629					
	DEED BOOK 2010 PG-9760					
	FULL MARKET VALUE	90,000				
***** 65.003-3-6 *****						
398-416 Perrin Rd						
65.003-3-6	411 Apartment		COUNTY TAXABLE VALUE		360,000	
Gulf Management LLC	Potsdam 2 407402	38,000	TOWN TAXABLE VALUE		360,000	
PO Box 297	Duplex B,C,D,E	360,000	SCHOOL TAXABLE VALUE		360,000	
Colton, NY 13625	89sp12500 Vac		FD034 Potsdam Fire Prot		360,000 TO M	
	2010sp450000<					
	ACRES 10.00					
	EAST-0345987 NRTH-1701428					
	DEED BOOK 2010 PG-9760					
	FULL MARKET VALUE	360,000				

STATE OF NEW YORK
COUNTY - St Lawrence
TOWN - Potsdam
SWIS - 407489

2 0 1 6 T E N T A T I V E A S S E S S M E N T R O L L
T A X A B L E SECTION OF THE ROLL - 1

PAGE 1445
VALUATION DATE-JUL 01, 2015
TAXABLE STATUS DATE-MAR 01, 2016

TAX MAP NUMBER SEQUENCE
UNIFORM PERCENT OF VALUE IS 100.00
UNIFORM PERCENT OF VALUE IS 100.00

TAX MAP PARCEL NUMBER	PROPERTY LOCATION & CLASS	ASSESSMENT	EXEMPTION CODE	COUNTY	TOWN	SCHOOL
CURRENT OWNERS NAME	SCHOOL DISTRICT	LAND	TAX DESCRIPTION	TAXABLE VALUE		
CURRENT OWNERS ADDRESS	PARCEL SIZE/GRID COORD	TOTAL	SPECIAL DISTRICTS	ACCOUNT NO.		

65.003-3-7	Perrin Rd 314 Rural vac<10			65.003-3-7		1-222-14.3
Charlebois Revocable Trust	Potsdam 2 407402	18,000	COUNTY TAXABLE VALUE			18,000
Charlebois, John & Martha Trus	X	18,000	TOWN TAXABLE VALUE			18,000
295 Perrin Rd	Re: 1021-806		SCHOOL TAXABLE VALUE			18,000
Potsdam, NY 13676-3304	88sp15500vac		FD034 Potsdam Fire Prot			18,000 TO M
	ACRES 22.70					
	EAST-0344597 NRTH-1700479					
	DEED BOOK 2015 PG-2839					
	FULL MARKET VALUE	18,000				

65.003-3-8	365 Perrin Rd 270 Mfg housing		Basic Star 41854	65.003-3-8		1-222-15
Patterson Travis L	Potsdam 2 407402	17,000	COUNTY TAXABLE VALUE			0 27,300
Fredette Kara L	93sp34000	27,300	TOWN TAXABLE VALUE			27,300
365 Perrin Rd	L/Con 3/15/2012		SCHOOL TAXABLE VALUE			0
Potsdam, NY 13676	X		FD034 Potsdam Fire Prot			27,300 TO M
	ACRES 2.04					
	EAST-0345028 NRTH-1700486					
	DEED BOOK 2012 PG-460					
	FULL MARKET VALUE	27,300				

65.003-3-9	375 Perrin Rd 210 1 Family Res		Basic Star 41854	65.003-3-9		30,000
Frederick Patricia	Potsdam 2 407402	17,000	COUNTY TAXABLE VALUE			70,600
375 Perrin Rd	X	70,600	TOWN TAXABLE VALUE			70,600
Potsdam, NY 13676	88sp3200		SCHOOL TAXABLE VALUE			40,600
	X		FD034 Potsdam Fire Prot			70,600 TO M
	ACRES 2.00					
	EAST-0345080 NRTH-1700761					
	DEED BOOK 2003 PG-9763					
	FULL MARKET VALUE	70,600				

65.003-3-10.1	Perrin Rd 322 Rural vac>10			65.003-3-10.1		
Edwards Karen	Potsdam 2 407402	24,500	COUNTY TAXABLE VALUE			24,500
2014 Autumn Ct	2011sp27000	24,500	TOWN TAXABLE VALUE			24,500
Clayton, NC 27520-6574	x		SCHOOL TAXABLE VALUE			24,500
	x		FD034 Potsdam Fire Prot			24,500 TO M
	ACRES 12.50					
	EAST-0345920 NRTH-1700664					
	DEED BOOK 2011 PG-3994					
	FULL MARKET VALUE	24,500				

STATE OF NEW YORK
COUNTY - St Lawrence
TOWN - Potsdam
SWIS - 407489

2 0 1 6 T E N T A T I V E A S S E S S M E N T R O L L
T A X A B L E SECTION OF THE ROLL - 1

PAGE 1446
VALUATION DATE-JUL 01, 2015
TAXABLE STATUS DATE-MAR 01, 2016

TAX MAP NUMBER SEQUENCE
UNIFORM PERCENT OF VALUE IS 100.00
UNIFORM PERCENT OF VALUE IS 100.00

TAX MAP PARCEL NUMBER	PROPERTY LOCATION & CLASS	ASSESSMENT	EXEMPTION CODE	COUNTY	TOWN	SCHOOL
CURRENT OWNERS NAME	SCHOOL DISTRICT	LAND	TAX DESCRIPTION	TAXABLE VALUE		
CURRENT OWNERS ADDRESS	PARCEL SIZE/GRID COORD	TOTAL	SPECIAL DISTRICTS	ACCOUNT NO.		

65.003-3-10.2	Perrin (off) Rd 312 Vac w/imprv		COUNTY TAXABLE VALUE	18,000		
Howard David	Potsdam 2 407402	14,000	TOWN TAXABLE VALUE	18,000		
Howard Robin	2009sp19500	18,000	SCHOOL TAXABLE VALUE	18,000		
350 Perrin Rd	x		FD034 Potsdam Fire Prot	18,000	TO	M
Potsdam, NY 13676	x					
	ACRES 14.80					
	EAST-0346056 NRTH-1700044					
	DEED BOOK 2009 PG-16981					
	FULL MARKET VALUE	18,000				

65.003-3-11	366 Perrin Rd 210 1 Family Res		Basic Star 41854	0	0	30,000
Moore Eric	Potsdam 2 407402	16,600	COUNTY TAXABLE VALUE	98,200		
Moore Jennifer	x	98,200	TOWN TAXABLE VALUE	98,200		
366 Perrin Rd	x		SCHOOL TAXABLE VALUE	68,200		
Potsdam, NY 13676	x		FD034 Potsdam Fire Prot	98,200	TO	M
	ACRES 1.60					
	EAST-0345429 NRTH-1700410					
	DEED BOOK 2009 PG-1508					
	FULL MARKET VALUE	98,200				

65.003-3-60	391 Perrin Rd 210 1 Family Res		Basic Star 41854	0	0	30,000
Buchanan Brent A	Potsdam 2 407402	23,900	COUNTY TAXABLE VALUE	86,600		
391 Perrin Rd	Ref1066/151	86,600	TOWN TAXABLE VALUE	86,600		
Potsdam, NY 13676	99sp42000		SCHOOL TAXABLE VALUE	56,600		
	x		FD034 Potsdam Fire Prot	86,600	TO	M
	ACRES 8.90 BANK8888830					
	EAST-0345006 NRTH-1701124					
	DEED BOOK 1999 PG-3763					
	FULL MARKET VALUE	86,600				

STATE OF NEW YORK
 COUNTY - St Lawrence
 TOWN - Potsdam
 SWIS - 407489

2 0 1 6 T E N T A T I V E A S S E S S M E N T R O L L
 T A X A B L E S E C T I O N O F T H E R O L L - 1
 M A P S E C T I O N - 0 6 5
 S U B - S E C T I O N - 0 0 3
 U N I F O R M P E R C E N T O F V A L U E I S 1 0 0 . 0 0

PAGE 1447
 VALUATION DATE-JUL 01, 2015
 TAXABLE STATUS DATE-MAR 01, 2016
 RPS150/V04/L015
 CURRENT DATE 5/02/2016

*** S P E C I A L D I S T R I C T S U M M A R Y ***

CODE	DISTRICT NAME	TOTAL PARCELS	EXTENSION TYPE	EXTENSION VALUE	AD VALOREM VALUE	EXEMPT AMOUNT	TAXABLE VALUE
AG002	Ag Dist #2	53	MOVTAX				
FD034	Potsdam Fire P	92	TOTAL M		13444,200	32,354	13411,846

*** S C H O O L D I S T R I C T S U M M A R Y ***

CODE	DISTRICT NAME	TOTAL PARCELS	ASSESSED LAND	ASSESSED TOTAL	EXEMPT AMOUNT	TOTAL TAXABLE	STAR AMOUNT	STAR TAXABLE
407402	Potsdam 2	92	2754,800	13444,200	2532,354	10911,846	1564,400	9347,446
	S U B - T O T A L	92	2754,800	13444,200	2532,354	10911,846	1564,400	9347,446
	T O T A L	92	2754,800	13444,200	2532,354	10911,846	1564,400	9347,446

*** S Y S T E M C O D E S S U M M A R Y ***

NO SYSTEM EXEMPTIONS AT THIS LEVEL

*** E X E M P T I O N S U M M A R Y ***

CODE	DESCRIPTION	TOTAL PARCELS	COUNTY	TOWN	SCHOOL
41003	Vet Chg of	1		32,093	
41112	Vet Pro Ra	1	31,704		
41121	VET WAR CT	1	12,000	12,000	
41131	VET COM CT	1	19,875	19,875	
41161	CW_15_VET/	1	12,000	12,000	
41692	RPTL466_f	1	3,000		
41720	Ag Distric	3	30,854	30,854	30,854
41834	Enhanced S	7			457,100
41854	Basic Star	37			1107,300
42100	Silo	1	1,500	1,500	1,500
49500	Solar Ener	1	2500,000	2500,000	2500,000
	T O T A L	55	2610,933	2608,322	4096,754

STATE OF NEW YORK
COUNTY - St Lawrence
TOWN - Potsdam
SWIS - 407489

2 0 1 6 T E N T A T I V E A S S E S S M E N T R O L L
T A X A B L E SECTION OF THE ROLL - 1
M A P S E C T I O N - 065
S U B - S E C T I O N - 003
UNIFORM PERCENT OF VALUE IS 100.00

PAGE 1448
VALUATION DATE-JUL 01, 2015
TAXABLE STATUS DATE-MAR 01, 2016
RPS150/V04/L015
CURRENT DATE 5/02/2016

*** G R A N D T O T A L S ***

ROLL SEC	DESCRIPTION	TOTAL PARCELS	ASSESSED LAND	ASSESSED TOTAL	TAXABLE COUNTY	TAXABLE TOWN	TAXABLE SCHOOL	STAR TAXABLE
1	TAXABLE	92	2754,800	13444,200	10833,267	10835,878	10911,846	9347,446

STATE OF NEW YORK
COUNTY - St Lawrence
TOWN - Potsdam
SWIS - 407489

2 0 1 6 T E N T A T I V E A S S E S S M E N T R O L L
T A X A B L E SECTION OF THE ROLL - 1

PAGE 1449
VALUATION DATE-JUL 01, 2015
TAXABLE STATUS DATE-MAR 01, 2016

TAX MAP NUMBER SEQUENCE
UNIFORM PERCENT OF VALUE IS 100.00
UNIFORM PERCENT OF VALUE IS 100.00

TAX MAP PARCEL NUMBER	PROPERTY LOCATION & CLASS	ASSESSMENT	EXEMPTION CODE	COUNTY	TOWN	SCHOOL
CURRENT OWNERS NAME	SCHOOL DISTRICT	LAND	TAX DESCRIPTION	TAXABLE VALUE		
CURRENT OWNERS ADDRESS	PARCEL SIZE/GRID COORD	TOTAL	SPECIAL DISTRICTS	ACCOUNT NO.		

65.004-1-1	Sh 11B 105 Vac farmland		Ag Distric 41720	0	16,022	16,022
Burkum Larry F	Potsdam 2 407402	48,000	COUNTY TAXABLE VALUE		31,978	16,022
Burkum Bonnie	X	48,000	TOWN TAXABLE VALUE		31,978	
113 Needham Rd	90sp96500<		SCHOOL TAXABLE VALUE		31,978	
Potsdam, NY 13676	X		AG002 Ag Dist #2		.00 MT	
	ACRES 81.90		FD034 Potsdam Fire Prot		31,978	TO M
MAY BE SUBJECT TO PAYMENT	EAST-0348790 NRTH-1703341		16,022 EX			
UNDER AGDIST LAW TIL 2020	DEED BOOK 1042 PG-00847					
	FULL MARKET VALUE	48,000				

65.004-1-2.11	703 Sh 11B 210 1 Family Res		COUNTY TAXABLE VALUE		94,000	1-195-15.1
Porter Clark R	Potsdam 2 407402	16,700	TOWN TAXABLE VALUE		94,000	
559D County Route 24	94sp67750	94,000	SCHOOL TAXABLE VALUE		94,000	
Gouverneur, NY 13642	2011sp25001nv		AG002 Ag Dist #2		.00 MT	
	X		FD034 Potsdam Fire Prot		94,000	TO M
	ACRES 1.70					
	EAST-0350038 NRTH-1702813					
	DEED BOOK 2011 PG-5598					
	FULL MARKET VALUE	94,000				

65.004-1-2.21	699 Sh 11B 220 2 Family Res		COUNTY TAXABLE VALUE		85,000	1-195-15.2
Blanchard Kevin	Potsdam 2 407402	18,100	TOWN TAXABLE VALUE		85,000	
883 State Highway 11B	93sp19000	85,000	SCHOOL TAXABLE VALUE		85,000	
Potsdam, NY 13676	X		AG002 Ag Dist #2		.00 MT	
	1084sp2000vac		FD034 Potsdam Fire Prot		85,000	TO M
	ACRES 3.10					
	EAST-0349912 NRTH-1702706					
	DEED BOOK 1100 PG-272					
	FULL MARKET VALUE	85,000				

65.004-1-3	681 Sh 11B 230 3 Family Res		COUNTY TAXABLE VALUE		175,000	1-242- 8
Grove David T	Potsdam 2 407402	30,100	TOWN TAXABLE VALUE		175,000	
888 State Highway 11B	2001sp12000	175,000	SCHOOL TAXABLE VALUE		175,000	
Potsdam, NY 13676	2011sp9000		FD034 Potsdam Fire Prot		175,000	TO M
	X					
	ACRES 6.40					
	EAST-0349673 NRTH-1702893					
	DEED BOOK 2011 PG-2485					
	FULL MARKET VALUE	175,000				

STATE OF NEW YORK
COUNTY - St Lawrence
TOWN - Potsdam
SWIS - 407489

2 0 1 6 T E N T A T I V E A S S E S S M E N T R O L L
T A X A B L E SECTION OF THE ROLL - 1

PAGE 1450
VALUATION DATE-JUL 01, 2015
TAXABLE STATUS DATE-MAR 01, 2016

TAX MAP NUMBER SEQUENCE
UNIFORM PERCENT OF VALUE IS 100.00
UNIFORM PERCENT OF VALUE IS 100.00

TAX MAP PARCEL NUMBER	PROPERTY LOCATION & CLASS	ASSESSMENT	EXEMPTION CODE	COUNTY	TOWN	SCHOOL
CURRENT OWNERS NAME	SCHOOL DISTRICT	LAND	TAX DESCRIPTION	TAXABLE VALUE		
CURRENT OWNERS ADDRESS	PARCEL SIZE/GRID COORD	TOTAL	SPECIAL DISTRICTS	ACCOUNT NO.		
***** 65.004-1-4 *****						
65.004-1-4	677 Sh 11B					1-258- 5
Fuller Ralph	210 1 Family Res		Basic Star 41854	0	0	30,000
Fuller Tammy	Potsdam 2 407402	16,000	COUNTY TAXABLE VALUE		152,000	
677 State Highway 11B	X	152,000	TOWN TAXABLE VALUE		152,000	
Potsdam, NY 13676	X		SCHOOL TAXABLE VALUE		122,000	
	83sp3500vac		FD034 Potsdam Fire Prot		152,000 TO M	
	ACRES 1.00 BANK8888830					
	EAST-0349430 NRTH-1702570					
	DEED BOOK 1035 PG-00503					
	FULL MARKET VALUE	152,000				
***** 65.004-1-6 *****						
65.004-1-6	669 Sh 11B					1-201-13
Richards Irving I	270 Mfg housing		Basic Star 41854	0	0	22,300
669 State Highway 11B	Potsdam 2 407402	7,600	COUNTY TAXABLE VALUE		22,300	
Potsdam, NY 13676	X	22,300	TOWN TAXABLE VALUE		22,300	
	86ts1035/86sp900		SCHOOL TAXABLE VALUE		0	
	X		FD034 Potsdam Fire Prot		22,300 TO M	
	FRNT 100.00 DPTH 167.00					
	EAST-0349289 NRTH-1702547					
	DEED BOOK 2000 PG-25244					
	FULL MARKET VALUE	22,300				
***** 65.004-1-7 *****						
65.004-1-7	661 Sh 11B					1-167- 5
LaShomb Vickie Russell	210 1 Family Res		Basic Star 41854	0	0	30,000
LaShomb David	Potsdam 2 407402	8,000	COUNTY TAXABLE VALUE		59,500	
661 State Highway 11B	X	59,500	TOWN TAXABLE VALUE		59,500	
Potsdam, NY 13676	X		SCHOOL TAXABLE VALUE		29,500	
	FRNT 100.00 DPTH 200.00		FD034 Potsdam Fire Prot		59,500 TO M	
	EAST-0349055 NRTH-1702556					
	DEED BOOK 2011 PG-18490					
	FULL MARKET VALUE	59,500				
***** 65.004-1-9 *****						
65.004-1-9	642 Sh 11B					1-202-13
Ashley Lawrence	240 Rural res		Basic Star 41854	0	0	30,000
Ashley Phyllis	Potsdam 2 407402	28,700	COUNTY TAXABLE VALUE		78,200	
642 State Highway 11B	X	78,200	TOWN TAXABLE VALUE		78,200	
Potsdam, NY 13676	X		SCHOOL TAXABLE VALUE		48,200	
	X		FD034 Potsdam Fire Prot		78,200 TO M	
	ACRES 16.30					
	EAST-0348466 NRTH-1702000					
	DEED BOOK 1114 PG-949					
	FULL MARKET VALUE	78,200				

STATE OF NEW YORK
COUNTY - St Lawrence
TOWN - Potsdam
SWIS - 407489

2 0 1 6 T E N T A T I V E A S S E S S M E N T R O L L
T A X A B L E SECTION OF THE ROLL - 1

PAGE 1451
VALUATION DATE-JUL 01, 2015
TAXABLE STATUS DATE-MAR 01, 2016

TAX MAP NUMBER SEQUENCE
UNIFORM PERCENT OF VALUE IS 100.00
UNIFORM PERCENT OF VALUE IS 100.00

TAX MAP PARCEL NUMBER	PROPERTY LOCATION & CLASS	ASSESSMENT	EXEMPTION CODE	COUNTY	TOWN	SCHOOL
CURRENT OWNERS NAME	SCHOOL DISTRICT	LAND	TAX DESCRIPTION	TAXABLE VALUE		
CURRENT OWNERS ADDRESS	PARCEL SIZE/GRID COORD	TOTAL	SPECIAL DISTRICTS	ACCOUNT NO.		

65.004-1-11	650 Sh 11B			65.004-1-11		*****
Ashley Lawrence E Jr	210 1 Family Res		COUNTY TAXABLE VALUE			1-250- 8
642 State Highway 11B	Potsdam 2 407402	10,000	TOWN TAXABLE VALUE			
Potsdam, NY 13676-3313	X	38,200	SCHOOL TAXABLE VALUE			
	X		FD034 Potsdam Fire Prot		38,200 TO M	
	119x376x23x395					
	FRNT 119.00 DPTH 395.00					
	EAST-0348872 NRTH-1702319					
	DEED BOOK 2013 PG-4314					
	FULL MARKET VALUE	38,200				

65.004-1-13.1	668 Sh 11B			65.004-1-13.1		*****
Faust Christopher L	210 1 Family Res		Basic Star 41854	0	0	1-198-14
Faust Deborah L	Potsdam 2 407402	16,500	COUNTY TAXABLE VALUE			30,000
668 State Highway 11B	95sp25000	83,000	TOWN TAXABLE VALUE			
Potsdam, NY 13676	2009sp80000		SCHOOL TAXABLE VALUE			
	ACRES 1.50		FD034 Potsdam Fire Prot		83,000 TO M	
	EAST-0349206 NRTH-1702231					
	DEED BOOK 2009 PG-20252					
	FULL MARKET VALUE	83,000				

65.004-1-13.2	658 SH 11B			65.004-1-13.2		*****
Hammill Jedidiah	210 1 Family Res		Basic Star 41854	0	0	30,000
658 State Highway 11B	Potsdam 2 407402	16,500	COUNTY TAXABLE VALUE			
Potsdam, NY 13676	2009sp105500	111,200	TOWN TAXABLE VALUE			
	ACRES 1.50 BANK8888869		SCHOOL TAXABLE VALUE			
	EAST-0349022 NRTH-1702225		FD034 Potsdam Fire Prot		111,200 TO M	
	DEED BOOK 2009 PG-7934					
	FULL MARKET VALUE	111,200				

65.004-1-14	670,672 Sh 11B			65.004-1-14		*****
Laurie Kyle	220 2 Family Res		COUNTY TAXABLE VALUE			1-269-10
1124 County Route 5	Potsdam 2 407402	7,100	TOWN TAXABLE VALUE			
Dickinson Ctr, NY 12930	2011sp95000	94,000	SCHOOL TAXABLE VALUE			
	X		FD034 Potsdam Fire Prot		94,000 TO M	
	X					
	FRNT 92.00 DPTH 177.00					
	EAST-0349385 NRTH-1702350					
	DEED BOOK 2011 PG-4775					
	FULL MARKET VALUE	94,000				

65.004-1-15	676 Sh 11B			65.004-1-15		*****
Reid Brooke	210 1 Family Res		COUNTY TAXABLE VALUE			1-269- 9
676 State Highway 11B	Potsdam 2 407402	11,300	TOWN TAXABLE VALUE			
Potsdam, NY 13676	SEE 2011/7099	158,000	SCHOOL TAXABLE VALUE			
	2011sp145000		FD034 Potsdam Fire Prot		158,000 TO M	
	147x177					
	FRNT 147.00 DPTH 177.00					
	BANK8888830					
	EAST-0349520 NRTH-1702290					
	DEED BOOK 2015 PG-2548					

FULL MARKET VALUE

158,000

STATE OF NEW YORK
COUNTY - St Lawrence
TOWN - Potsdam
SWIS - 407489

2 0 1 6 T E N T A T I V E A S S E S S M E N T R O L L
T A X A B L E SECTION OF THE ROLL - 1

PAGE 1452
VALUATION DATE-JUL 01, 2015
TAXABLE STATUS DATE-MAR 01, 2016

TAX MAP NUMBER SEQUENCE
UNIFORM PERCENT OF VALUE IS 100.00
UNIFORM PERCENT OF VALUE IS 100.00

TAX MAP PARCEL NUMBER	PROPERTY LOCATION & CLASS	ASSESSMENT	EXEMPTION CODE	COUNTY	TOWN	SCHOOL
CURRENT OWNERS NAME	SCHOOL DISTRICT	LAND	TAX DESCRIPTION	TAXABLE VALUE		
CURRENT OWNERS ADDRESS	PARCEL SIZE/GRID COORD	TOTAL	SPECIAL DISTRICTS	ACCOUNT NO.		
***** 65.004-1-16 *****						
65.004-1-16	686 Sh 11B					1-190- 8
Hinman Stephen P	220 2 Family Res		VET COM CT 41131	0	20,000	20,000 0
Hinman Pamela D	Potsdam 2 407402	16,500	VET DIS CT 41141	0	39,800	39,800 0
686 State Highway 11B	2009sp219000<	199,000	Basic Star 41854	0	0	30,000
Potsdam, NY 13676	SEE 2011/7099		COUNTY TAXABLE VALUE		139,200	
	ACRES 1.50 BANK8888830		TOWN TAXABLE VALUE		139,200	
	EAST-0349751 NRTH-1702322		SCHOOL TAXABLE VALUE		169,000	
	DEED BOOK 2009 PG-1800		FD034 Potsdam Fire Prot		199,000	TO M
	FULL MARKET VALUE	199,000				
***** 65.004-1-17 *****						
65.004-1-17	Sh 11B					1-276- 7
Hinman Stephen P	314 Rural vac<10		COUNTY TAXABLE VALUE		12,700	
Hinman Pamela D	Potsdam 2 407402	12,700	TOWN TAXABLE VALUE		12,700	
686 State Highway 11B	2009sp219000<	12,700	SCHOOL TAXABLE VALUE		12,700	
Potsdam, NY 13676	X		FD034 Potsdam Fire Prot		12,700	TO M
	1184sp3800					
	ACRES 1.70 BANK8888830					
	EAST-0350153 NRTH-1702314					
	DEED BOOK 2009 PG-1800					
	FULL MARKET VALUE	12,700				
***** 65.004-1-18 *****						
65.004-1-18	Sh 11B					1-190- 9
Hinman Stephen P	323 Vacant rural		COUNTY TAXABLE VALUE		16,000	
Hinman Pamela D	Potsdam 2 407402	16,000	TOWN TAXABLE VALUE		16,000	
686 State Highway 11B	2009sp219000<	16,000	SCHOOL TAXABLE VALUE		16,000	
Potsdam, NY 13676	X		AG002 Ag Dist #2		.00	MT
	1184sp4200		FD034 Potsdam Fire Prot		16,000	TO M
	ACRES 26.10 BANK8888830					
	EAST-0350173 NRTH-1701918					
	DEED BOOK 2009 PG-1800					
	FULL MARKET VALUE	16,000				
***** 65.004-1-19 *****						
65.004-1-19	Sh 11B					1-281-13
Trimm Betty (Estate)	323 Vacant rural		COUNTY TAXABLE VALUE		34,500	
43 Sisson Rd	Potsdam 2 407402	34,500	TOWN TAXABLE VALUE		34,500	
Potsdam, NY 13676	X	34,500	SCHOOL TAXABLE VALUE		34,500	
	X		AG002 Ag Dist #2		.00	MT
	ACRES 61.40		FD034 Potsdam Fire Prot		34,500	TO M
	EAST-0350890 NRTH-1700378					
	DEED BOOK 2013 PG-16568					
	FULL MARKET VALUE	34,500				

STATE OF NEW YORK
COUNTY - St Lawrence
TOWN - Potsdam
SWIS - 407489

2 0 1 6 T E N T A T I V E A S S E S S M E N T R O L L
T A X A B L E SECTION OF THE ROLL - 1

PAGE 1453
VALUATION DATE-JUL 01, 2015
TAXABLE STATUS DATE-MAR 01, 2016

TAX MAP NUMBER SEQUENCE
UNIFORM PERCENT OF VALUE IS 100.00
UNIFORM PERCENT OF VALUE IS 100.00

TAX MAP PARCEL NUMBER	PROPERTY LOCATION & CLASS	ASSESSMENT	EXEMPTION CODE	COUNTY	TOWN	SCHOOL
CURRENT OWNERS NAME	SCHOOL DISTRICT	LAND	TAX DESCRIPTION	TAXABLE VALUE		
CURRENT OWNERS ADDRESS	PARCEL SIZE/GRID COORD	TOTAL	SPECIAL DISTRICTS	ACCOUNT NO.		

65.004-1-20.1	Sh 11B			65.004-1-20.1		*****
Daniels Sandy D	323 Vacant rural		COUNTY TAXABLE VALUE			1-270- 9
Daniels Jane M	Potsdam 2 407402	34,000	TOWN TAXABLE VALUE			
96 Brothers Rd	X	34,000	SCHOOL TAXABLE VALUE			
Potsdam, NY 13676	X		AG002 Ag Dist #2			
	X		FD034 Potsdam Fire Prot			
	ACRES 60.10					
	EAST-0351843 NRTH-1699146					
	DEED BOOK 2003 PG-11242					
	FULL MARKET VALUE	34,000				

65.004-1-21.11	Old Potsdam Parishville R			65.004-1-21.11		*****
Sullivan Jerry F (LU)	312 Vac w/imprv		COUNTY TAXABLE VALUE			1-276- 6
993 Old Potsdam Parishville Rd	Potsdam 2 407402	42,000	TOWN TAXABLE VALUE			
Potsdam, NY 13676	Deed Ref 2005/21925	44,000	SCHOOL TAXABLE VALUE			
	X		AG002 Ag Dist #2			
	X		FD034 Potsdam Fire Prot			
	ACRES 89.10					
	EAST-0350782 NRTH-1697092					
	DEED BOOK 2015 PG-4050					
	FULL MARKET VALUE	44,000				

65.004-1-22	Old Potsdam Parishville R			65.004-1-22		*****
Sullivan John T	323 Vacant rural		COUNTY TAXABLE VALUE			1-276-13
1261 Old	Potsdam 2 407402	4,800	TOWN TAXABLE VALUE			
Potsdam Parishville Rd	X	4,800	SCHOOL TAXABLE VALUE			
Potsdam, NY 13676-4029	X		AG002 Ag Dist #2			
	X		FD034 Potsdam Fire Prot			
	ACRES 12.00					
	EAST-0351670 NRTH-1698281					
	DEED BOOK 2000 PG-13304					
	FULL MARKET VALUE	4,800				

65.004-1-23	657 Sh 11B			65.004-1-23		*****
Cota Victor J	210 1 Family Res		Basic Star 41854	0	0	0 30,000
PO Box 754	Potsdam 2 407402	8,000	COUNTY TAXABLE VALUE			
Potsdam, NY 13676	92sp15000	56,700	TOWN TAXABLE VALUE			
	X		SCHOOL TAXABLE VALUE			
	X		FD034 Potsdam Fire Prot			
	FRNT 100.00 DPTH 200.00					
	EAST-0348942 NRTH-1702541					
	DEED BOOK 1058 PG-419					
	FULL MARKET VALUE	56,700				

STATE OF NEW YORK
 COUNTY - St Lawrence
 TOWN - Potsdam
 SWIS - 407489

2 0 1 6 T E N T A T I V E A S S E S S M E N T R O L L
 T A X A B L E SECTION OF THE ROLL - 1

PAGE 1454
 VALUATION DATE-JUL 01, 2015
 TAXABLE STATUS DATE-MAR 01, 2016

TAX MAP NUMBER SEQUENCE
 UNIFORM PERCENT OF VALUE IS 100.00
 UNIFORM PERCENT OF VALUE IS 100.00

TAX MAP PARCEL NUMBER	PROPERTY LOCATION & CLASS	ASSESSMENT	EXEMPTION CODE	COUNTY	TOWN	SCHOOL	ACCOUNT NO.
CURRENT OWNERS NAME	SCHOOL DISTRICT	LAND	TAX DESCRIPTION	TAXABLE VALUE			
CURRENT OWNERS ADDRESS	PARCEL SIZE/GRID COORD	TOTAL	SPECIAL DISTRICTS				
***** 65.004-1-24 *****							
65.004-1-24	Sh 11B 105 Vac farmland		Ag Distric 41720	0	2,941	2,941	2,941
Burkum Larry	Potsdam 2 407402	8,800	COUNTY TAXABLE VALUE		5,859		
Burkum Bonnie	90sp96500<	8,800	TOWN TAXABLE VALUE		5,859		
113 Needham Rd	X		SCHOOL TAXABLE VALUE		5,859		
Potsdam, NY 13676	X		FD034 Potsdam Fire Prot		5,859	TO M	
	ACRES 14.90		2,941 EX				
MAY BE SUBJECT TO PAYMENT	EAST-0349440 NRTH-1701632						
UNDER AGDIST LAW TIL 2020	DEED BOOK 1042 PG-00847						
	FULL MARKET VALUE	8,800					
***** 65.004-1-25 *****							
65.004-1-25	Sh 11B 312 Vac w/imprv		COUNTY TAXABLE VALUE		21,300		
Sweeney Melvin	Potsdam 2 407402	14,700	TOWN TAXABLE VALUE		21,300		
Sweeney Gloria	X	21,300	SCHOOL TAXABLE VALUE		21,300		
1594 State Highway 72	X		AG002 Ag Dist #2		.00	MT	
Potsdam, NY 13676	X		FD034 Potsdam Fire Prot		21,300	TO M	
	ACRES 21.00						
	EAST-0352168 NRTH-1697460						
	DEED BOOK 1058 PG-693						
	FULL MARKET VALUE	21,300					

STATE OF NEW YORK
 COUNTY - St Lawrence
 TOWN - Potsdam
 SWIS - 407489

2 0 1 6 T E N T A T I V E A S S E S S M E N T R O L L
 T A X A B L E S E C T I O N O F T H E R O L L - 1
 M A P S E C T I O N - 0 6 5
 S U B - S E C T I O N - 0 0 4
 U N I F O R M P E R C E N T O F V A L U E I S 1 0 0 . 0 0

PAGE 1455
 VALUATION DATE-JUL 01, 2015
 TAXABLE STATUS DATE-MAR 01, 2016
 RPS150/V04/L015
 CURRENT DATE 5/02/2016

*** S P E C I A L D I S T R I C T S U M M A R Y ***

CODE	DISTRICT NAME	TOTAL PARCELS	EXTENSION TYPE	EXTENSION VALUE	AD VALOREM VALUE	EXEMPT AMOUNT	TAXABLE VALUE
AG002	Ag Dist #2		9 MOVTAX				
FD034	Potsdam Fire P	23	TOTAL M		1630,200	18,963	1611,237

*** S C H O O L D I S T R I C T S U M M A R Y ***

CODE	DISTRICT NAME	TOTAL PARCELS	ASSESSED LAND	ASSESSED TOTAL	EXEMPT AMOUNT	TOTAL TAXABLE	STAR AMOUNT	STAR TAXABLE
407402	Potsdam 2	23	426,600	1630,200	18,963	1611,237	232,300	1378,937
	S U B - T O T A L	23	426,600	1630,200	18,963	1611,237	232,300	1378,937
	T O T A L	23	426,600	1630,200	18,963	1611,237	232,300	1378,937

*** S Y S T E M C O D E S S U M M A R Y ***

NO SYSTEM EXEMPTIONS AT THIS LEVEL

*** E X E M P T I O N S U M M A R Y ***

CODE	DESCRIPTION	TOTAL PARCELS	COUNTY	TOWN	SCHOOL
41131	VET COM CT	1	20,000	20,000	
41141	VET DIS CT	1	39,800	39,800	
41720	Ag Distric	2	18,963	18,963	18,963
41854	Basic Star	8			232,300
	T O T A L	12	78,763	78,763	251,263

STATE OF NEW YORK
COUNTY - St Lawrence
TOWN - Potsdam
SWIS - 407489

2 0 1 6 T E N T A T I V E A S S E S S M E N T R O L L
T A X A B L E SECTION OF THE ROLL - 1
M A P S E C T I O N - 065
S U B - S E C T I O N - 004
UNIFORM PERCENT OF VALUE IS 100.00

PAGE 1456
VALUATION DATE-JUL 01, 2015
TAXABLE STATUS DATE-MAR 01, 2016
RPS150/V04/L015
CURRENT DATE 5/02/2016

*** G R A N D T O T A L S ***

ROLL SEC	DESCRIPTION	TOTAL PARCELS	ASSESSED LAND	ASSESSED TOTAL	TAXABLE COUNTY	TAXABLE TOWN	TAXABLE SCHOOL	STAR TAXABLE
1	TAXABLE	23	426,600	1630,200	1551,437	1551,437	1611,237	1378,937

STATE OF NEW YORK
COUNTY - St Lawrence
TOWN - Potsdam
SWIS - 407489

2 0 1 6 T E N T A T I V E A S S E S S M E N T R O L L
T A X A B L E SECTION OF THE ROLL - 1

PAGE 1457
VALUATION DATE-JUL 01, 2015
TAXABLE STATUS DATE-MAR 01, 2016

TAX MAP NUMBER SEQUENCE
UNIFORM PERCENT OF VALUE IS 100.00
UNIFORM PERCENT OF VALUE IS 100.00

TAX MAP PARCEL NUMBER	PROPERTY LOCATION & CLASS	ASSESSMENT	EXEMPTION CODE	COUNTY	TOWN	SCHOOL
CURRENT OWNERS NAME	SCHOOL DISTRICT	LAND	TAX DESCRIPTION	TAXABLE VALUE		
CURRENT OWNERS ADDRESS	PARCEL SIZE/GRID COORD	TOTAL	SPECIAL DISTRICTS			ACCOUNT NO.

215,219	Sh 11B			65.053-2-6		*****
65.053-2-6	215,219 Sh 11B					1-231-14.1
Lindsay David	422 Diner/lunch		Enhanced S 41834	0	0	62,090
Lindsay Janet	Potsdam 2 407402	40,200	COUNTY TAXABLE VALUE			
215 State Highway 11B	Airport Diner &	88,700	TOWN TAXABLE VALUE			
Potsdam, NY 13676	Residence (1032-625)		SCHOOL TAXABLE VALUE			
	E#215-House		FD034 Potsdam Fire Prot		88,700 TO M	
	FRNT 228.00 DPTH 141.00					
	EAST-0337870 NRTH-1702516					
	DEED BOOK 1032 PG-00627					
	FULL MARKET VALUE	88,700				

218	Sh 11B			65.053-2-7		*****
65.053-2-7	218 Sh 11B					1-176-12
Lindsey Brenda M	210 1 Family Res		Enhanced S 41834	0	0	39,400
Lindsey Kenneth W Jr	Potsdam 2 407402	10,300	COUNTY TAXABLE VALUE			
218 State Highway 11B	01sp20000	39,400	TOWN TAXABLE VALUE			
Potsdam, NY 13676	X		SCHOOL TAXABLE VALUE		0	
	135x96x98x65x30		FD034 Potsdam Fire Prot		39,400 TO M	
	FRNT 135.00 DPTH 63.00					
	EAST-0337832 NRTH-1702343					
	DEED BOOK 2001 PG-1801					
	FULL MARKET VALUE	39,400				

220	Sh 11B			65.053-2-8		*****
65.053-2-8	220 Sh 11B					1-234- 8
Lindsay Jai A	210 1 Family Res		Basic Star 41854	0	0	30,000
220 State Highway 11B	Potsdam 2 407402	9,400	COUNTY TAXABLE VALUE			
Potsdam, NY 13676	95sp32000	68,500	TOWN TAXABLE VALUE			
	2007sp30000		SCHOOL TAXABLE VALUE		38,500	
	X		FD034 Potsdam Fire Prot		68,500 TO M	
	FRNT 115.00 DPTH 63.00					
	BANK8888869					
	EAST-0337946 NRTH-1702343					
	DEED BOOK 2008 PG-16583					
	FULL MARKET VALUE	68,500				

224	Sh 11B			65.053-2-9		*****
65.053-2-9	224 Sh 11B					1-292- 7
Wright Dorothy (Estate)	210 1 Family Res		COUNTY TAXABLE VALUE		21,000	
Attn: Daniel E Wright	Potsdam 2 407402	9,000	TOWN TAXABLE VALUE		21,000	
64 Burch Rd	X	21,000	SCHOOL TAXABLE VALUE		21,000	
Queensbury, NY 12804	X		FD034 Potsdam Fire Prot		21,000 TO M	
	X					
	FRNT 70.00 DPTH 132.00					
	EAST-0338054 NRTH-1702311					
	DEED BOOK 369 PG-00414					
	FULL MARKET VALUE	21,000				

STATE OF NEW YORK
COUNTY - St Lawrence
TOWN - Potsdam
SWIS - 407489

2 0 1 6 T E N T A T I V E A S S E S S M E N T R O L L
T A X A B L E SECTION OF THE ROLL - 1

PAGE 1458
VALUATION DATE-JUL 01, 2015
TAXABLE STATUS DATE-MAR 01, 2016

TAX MAP NUMBER SEQUENCE
UNIFORM PERCENT OF VALUE IS 100.00
UNIFORM PERCENT OF VALUE IS 100.00

TAX MAP PARCEL NUMBER	PROPERTY LOCATION & CLASS	ASSESSMENT	EXEMPTION CODE	COUNTY	TOWN	SCHOOL
CURRENT OWNERS NAME	SCHOOL DISTRICT	LAND	TAX DESCRIPTION	TAXABLE VALUE		
CURRENT OWNERS ADDRESS	PARCEL SIZE/GRID COORD	TOTAL	SPECIAL DISTRICTS	ACCOUNT NO.		

65.053-2-10	228 Sh 11B			65.053-2-10		*****
Maslin Denise	312 Vac w/imprv		COUNTY TAXABLE VALUE			1-200-13
Maslin Daniel	Potsdam 2 407402	7,900	TOWN TAXABLE VALUE			
13842 SH 37	89sp16500	8,000	SCHOOL TAXABLE VALUE			
Massena, NY 13662	X		FD034 Potsdam Fire Prot		8,000 TO M	
	FRNT 62.00 DPTH 243.00					
	EAST-0338130 NRTH-1702289					
PRIOR OWNER ON 3/01/2016	DEED BOOK 2015 PG-15486					
Maslin Denise	FULL MARKET VALUE	8,000				

65.053-2-11	230 Sh 11B			65.053-2-11		*****
Russell John	210 1 Family Res		COUNTY TAXABLE VALUE			1-169-12
PO Box 810549	Potsdam 2 407402	22,600	TOWN TAXABLE VALUE			
Boca Raton, FL 33481	2006sp75000	79,800	SCHOOL TAXABLE VALUE			
	X		FD034 Potsdam Fire Prot		79,800 TO M	
	X					
	ACRES 1.12					
	EAST-0338184 NRTH-1702095					
	DEED BOOK 2006 PG-22779					
	FULL MARKET VALUE	79,800				

65.053-2-12	234 Sh 11B			65.053-2-12		*****
Mcgowan Charles F	210 1 Family Res		VET COM CT 41131	0	10,000	10,000 0
234 State Highway 11B	Potsdam 2 407402	9,200	Enhanced S 41834	0	0	0 40,000
Potsdam, NY 13676	X	40,000	COUNTY TAXABLE VALUE		30,000	
	X		TOWN TAXABLE VALUE		30,000	
	X		SCHOOL TAXABLE VALUE		0	
	FRNT 59.00 DPTH 349.00		FD034 Potsdam Fire Prot		40,000 TO M	
	EAST-0338265 NRTH-1702214					
	DEED BOOK 940 PG-00145					
	FULL MARKET VALUE	40,000				

65.053-2-13	236 Sh 11B			65.053-2-13		*****
Jones Nathaniel LC	210 1 Family Res		Basic Star 41854	0	0	0 30,000
Kipp Crystal LC	Potsdam 2 407402	10,700	COUNTY TAXABLE VALUE		39,400	
236 State Highway 11B	97sp25000	39,400	TOWN TAXABLE VALUE		39,400	
Potsdam, NY 13676	L/CON 3-21-2012		SCHOOL TAXABLE VALUE		9,400	
	X		FD034 Potsdam Fire Prot		39,400 TO M	
	FRNT 70.00 DPTH 230.00					
	EAST-0338330 NRTH-1702187					
	DEED BOOK 1105 PG-236					
	FULL MARKET VALUE	39,400				

STATE OF NEW YORK
COUNTY - St Lawrence
TOWN - Potsdam
SWIS - 407489

2 0 1 6 T E N T A T I V E A S S E S S M E N T R O L L
T A X A B L E SECTION OF THE ROLL - 1

PAGE 1459
VALUATION DATE-JUL 01, 2015
TAXABLE STATUS DATE-MAR 01, 2016

TAX MAP NUMBER SEQUENCE
UNIFORM PERCENT OF VALUE IS 100.00
UNIFORM PERCENT OF VALUE IS 100.00

TAX MAP PARCEL NUMBER	PROPERTY LOCATION & CLASS	ASSESSMENT	EXEMPTION CODE	COUNTY	TOWN	SCHOOL
CURRENT OWNERS NAME	SCHOOL DISTRICT	LAND	TAX DESCRIPTION	TAXABLE VALUE		
CURRENT OWNERS ADDRESS	PARCEL SIZE/GRID COORD	TOTAL	SPECIAL DISTRICTS	ACCOUNT NO.		

65.053-2-14	238 Sh 11B			65.053-2-14		*****
Deon Steven	210 1 Family Res		Basic Star 41854	0	0	1-231- 9
Barse Judy	Potsdam 2 407402	17,400	COUNTY TAXABLE VALUE			
238 State Highway 11B	Ref1068/929	64,600	TOWN TAXABLE VALUE			
Potsdam, NY 13676	93sp37000		SCHOOL TAXABLE VALUE			
	X		FD034 Potsdam Fire Prot		64,600	TO M
	FRNT 125.00 DPTH 316.00					
	EAST-0338428 NRTH-1702230					
	DEED BOOK 1068 PG-931					
	FULL MARKET VALUE	64,600				

65.053-2-15	Sh 11B			65.053-2-15		*****
Seymour Glenn	314 Rural vac<10		COUNTY TAXABLE VALUE		3,600	
4 Cedar St	Potsdam 2 407402	3,600	TOWN TAXABLE VALUE		3,600	
Potsdam, NY 13676	70x63x30x100	3,600	SCHOOL TAXABLE VALUE		3,600	
	X		FD034 Potsdam Fire Prot		3,600	TO M
	FRNT 70.00 DPTH 98.00					
	EAST-0337735 NRTH-1702343					
	DEED BOOK 2011 PG-14691					
	FULL MARKET VALUE	3,600				

65.053-2-16	259 Sh 11B			65.053-2-16		*****
Blanchard Kevin J	220 2 Family Res		COUNTY TAXABLE VALUE		87,500	1-280- 1
Blanchard Jennifer	Potsdam 2 407402	17,400	TOWN TAXABLE VALUE		87,500	
883 State Highway 11B	97sp45000	87,500	SCHOOL TAXABLE VALUE		87,500	
Potsdam, NY 13676	10/05sp30000		FD034 Potsdam Fire Prot		87,500	TO M
	138x147x169x223					
	FRNT 138.00 DPTH 185.00					
	BANK8888869					
	EAST-0338847 NRTH-1702497					
	DEED BOOK 2005 PG-18515					
	FULL MARKET VALUE	87,500				

65.053-2-17	264 Sh 11B			65.053-2-17		*****
Gonyeau Janice M	210 1 Family Res		COUNTY TAXABLE VALUE		48,500	1-221- 6
264 State Highway 11B	Potsdam 2 407402	11,700	TOWN TAXABLE VALUE		48,500	
Potsdam, NY 13676	X	48,500	SCHOOL TAXABLE VALUE		48,500	
	X		FD034 Potsdam Fire Prot		48,500	TO M
	0984sp8500/92sp21000					
	FRNT 100.00 DPTH 108.00					
	EAST-0339037 NRTH-1702343					
	DEED BOOK 1058 PG-248					
	FULL MARKET VALUE	48,500				

STATE OF NEW YORK
COUNTY - St Lawrence
TOWN - Potsdam
SWIS - 407489

2 0 1 6 T E N T A T I V E A S S E S S M E N T R O L L
T A X A B L E SECTION OF THE ROLL - 1

PAGE 1460
VALUATION DATE-JUL 01, 2015
TAXABLE STATUS DATE-MAR 01, 2016

TAX MAP NUMBER SEQUENCE
UNIFORM PERCENT OF VALUE IS 100.00
UNIFORM PERCENT OF VALUE IS 100.00

TAX MAP PARCEL NUMBER	PROPERTY LOCATION & CLASS	ASSESSMENT	EXEMPTION CODE	COUNTY	TOWN	SCHOOL
CURRENT OWNERS NAME	SCHOOL DISTRICT	LAND	TAX DESCRIPTION	TAXABLE VALUE		
CURRENT OWNERS ADDRESS	PARCEL SIZE/GRID COORD	TOTAL	SPECIAL DISTRICTS	ACCOUNT NO.		

65.053-2-18	270 Sh 11B			65.053-2-18		*****
McGregor Robert	210 1 Family Res		Basic Star 41854	0	0	1-221- 5. 2
McGregor Wendy	Potsdam 2 407402	20,900	COUNTY TAXABLE VALUE		58,300	
270 SH 11B	2007sp55500	58,300	TOWN TAXABLE VALUE		58,300	
Potsdam, NY 13676	X		SCHOOL TAXABLE VALUE		28,300	
	X		FD034 Potsdam Fire Prot		58,300 TO M	
	FRNT 200.00 DPTH 160.00					
	EAST-0339194 NRTH-1702303					
	DEED BOOK 2015 PG-16956					
	FULL MARKET VALUE	58,300				

65.053-3-1	Hatch Rd			65.053-3-1		*****
Page Ronald R	105 Vac farmland		COUNTY TAXABLE VALUE		10,000	
604 State Highway 11B	Potsdam 2 407402	10,000	TOWN TAXABLE VALUE		10,000	
Potsdam, NY 13676-3313	X	10,000	SCHOOL TAXABLE VALUE		10,000	
	X		FD034 Potsdam Fire Prot		10,000 TO M	
	X					
	ACRES 7.20					
	EAST-0337204 NRTH-1703532					
	DEED BOOK 2014 PG-8570					
	FULL MARKET VALUE	10,000				

STATE OF NEW YORK
 COUNTY - St Lawrence
 TOWN - Potsdam
 SWIS - 407489

2 0 1 6 T E N T A T I V E A S S E S S M E N T R O L L
 T A X A B L E S E C T I O N O F T H E R O L L - 1
 M A P S E C T I O N - 0 6 5
 S U B - S E C T I O N - 0 5 3
 U N I F O R M P E R C E N T O F V A L U E I S 1 0 0 . 0 0

PAGE 1461
 VALUATION DATE-JUL 01, 2015
 TAXABLE STATUS DATE-MAR 01, 2016
 RPS150/V04/L015
 CURRENT DATE 5/02/2016

*** S P E C I A L D I S T R I C T S U M M A R Y ***

CODE	DISTRICT NAME	TOTAL PARCELS	EXTENSION TYPE	EXTENSION VALUE	AD VALOREM VALUE	EXEMPT AMOUNT	TAXABLE VALUE
FD034	Potsdam Fire P	14	TOTAL M		657,300		657,300

*** S C H O O L D I S T R I C T S U M M A R Y ***

CODE	DISTRICT NAME	TOTAL PARCELS	ASSESSED LAND	ASSESSED TOTAL	EXEMPT AMOUNT	TOTAL TAXABLE	STAR AMOUNT	STAR TAXABLE
407402	Potsdam 2	14	200,300	657,300		657,300	261,490	395,810
	S U B - T O T A L	14	200,300	657,300		657,300	261,490	395,810
	T O T A L	14	200,300	657,300		657,300	261,490	395,810

*** S Y S T E M C O D E S S U M M A R Y ***

NO SYSTEM EXEMPTIONS AT THIS LEVEL

*** E X E M P T I O N S U M M A R Y ***

CODE	DESCRIPTION	TOTAL PARCELS	COUNTY	TOWN	SCHOOL
41131	VET COM CT	1	10,000	10,000	
41834	Enhanced S	3			141,490
41854	Basic Star	4			120,000
	T O T A L	8	10,000	10,000	261,490

STATE OF NEW YORK
COUNTY - St Lawrence
TOWN - Potsdam
SWIS - 407489

2 0 1 6 T E N T A T I V E A S S E S S M E N T R O L L
T A X A B L E SECTION OF THE ROLL - 1
M A P S E C T I O N - 065
S U B - S E C T I O N - 053
UNIFORM PERCENT OF VALUE IS 100.00

PAGE 1462
VALUATION DATE-JUL 01, 2015
TAXABLE STATUS DATE-MAR 01, 2016
RPS150/V04/L015
CURRENT DATE 5/02/2016

*** G R A N D T O T A L S ***

ROLL SEC	DESCRIPTION	TOTAL PARCELS	ASSESSED LAND	ASSESSED TOTAL	TAXABLE COUNTY	TAXABLE TOWN	TAXABLE SCHOOL	STAR TAXABLE
1	TAXABLE	14	200,300	657,300	647,300	647,300	657,300	395,810

STATE OF NEW YORK
COUNTY - St Lawrence
TOWN - Potsdam
SWIS - 407489

2 0 1 6 T E N T A T I V E A S S E S S M E N T R O L L
T A X A B L E SECTION OF THE ROLL - 1

PAGE 1463
VALUATION DATE-JUL 01, 2015
TAXABLE STATUS DATE-MAR 01, 2016

TAX MAP NUMBER SEQUENCE
UNIFORM PERCENT OF VALUE IS 100.00
UNIFORM PERCENT OF VALUE IS 100.00

TAX MAP PARCEL NUMBER	PROPERTY LOCATION & CLASS	ASSESSMENT	EXEMPTION CODE	COUNTY	TOWN	SCHOOL
CURRENT OWNERS NAME	SCHOOL DISTRICT	LAND	TAX DESCRIPTION	TAXABLE VALUE		
CURRENT OWNERS ADDRESS	PARCEL SIZE/GRID COORD	TOTAL	SPECIAL DISTRICTS	ACCOUNT NO.		

65.054-1-1	313 Sh 11B			65.054-1-1		*****
Clary Bernard	270 Mfg housing		COUNTY TAXABLE VALUE			1-196-3
313 State Highway 11B	Potsdam 2 407402	16,800	TOWN TAXABLE VALUE			
Potsdam, NY 13676	2010sp22000	27,000	SCHOOL TAXABLE VALUE			
	X		FD034 Potsdam Fire Prot		27,000 TO M	
	X					
	FRNT 134.00 DPTH 175.00					
	EAST-0340211 NRTH-1702541					
	DEED BOOK 2015 PG-10819					
	FULL MARKET VALUE	27,000				

65.054-1-2	Sh 11B			65.054-1-2		*****
Sheehan James E	330 Vacant comm		COUNTY TAXABLE VALUE			1-198-10
208 Sissonville Rd	Potsdam 2 407402	16,600	TOWN TAXABLE VALUE			
Potsdam, NY 13676	Agrmt 1998/15783	16,600	SCHOOL TAXABLE VALUE			
	X		FD034 Potsdam Fire Prot		16,600 TO M	
	1084sp39083					
	ACRES 2.00					
	EAST-0340839 NRTH-1702800					
	DEED BOOK 2015 PG-13784					
	FULL MARKET VALUE	16,600				

65.054-1-3	Sh 11B			65.054-1-3		*****
Robar Robert	314 Rural vac<10		COUNTY TAXABLE VALUE			1-262-11
16 Elderkin St	Potsdam 2 407402	1,800	TOWN TAXABLE VALUE			
Potsdam, NY 13676	X	1,800	SCHOOL TAXABLE VALUE			
	X		FD034 Potsdam Fire Prot		1,800 TO M	
	X					
	FRNT 100.00 DPTH 233.00					
	EAST-0340968 NRTH-1702556					
	DEED BOOK 916 PG-00962					
	FULL MARKET VALUE	1,800				

65.054-1-4	347 Sh 11B			65.054-1-4		*****
Russell Randy	210 1 Family Res		Basic Star 41854	0	0	0 30,000
Russell Karin	Potsdam 2 407402	16,300	COUNTY TAXABLE VALUE			
347 State Highway 11B	92sp45000<	104,900	TOWN TAXABLE VALUE			
Potsdam, NY 13676	X		SCHOOL TAXABLE VALUE			
	X		FD034 Potsdam Fire Prot		104,900 TO M	
	FRNT 200.00 DPTH 233.00					
	EAST-0341110 NRTH-1702551					
	DEED BOOK 1063 PG-703					
	FULL MARKET VALUE	104,900				

STATE OF NEW YORK
COUNTY - St Lawrence
TOWN - Potsdam
SWIS - 407489

2 0 1 6 T E N T A T I V E A S S E S S M E N T R O L L
T A X A B L E SECTION OF THE ROLL - 1

PAGE 1464
VALUATION DATE-JUL 01, 2015
TAXABLE STATUS DATE-MAR 01, 2016

TAX MAP NUMBER SEQUENCE
UNIFORM PERCENT OF VALUE IS 100.00
UNIFORM PERCENT OF VALUE IS 100.00

TAX MAP PARCEL NUMBER	PROPERTY LOCATION & CLASS	ASSESSMENT	EXEMPTION CODE	COUNTY	TOWN	SCHOOL
CURRENT OWNERS NAME	SCHOOL DISTRICT	LAND	TAX DESCRIPTION	TAXABLE VALUE		
CURRENT OWNERS ADDRESS	PARCEL SIZE/GRID COORD	TOTAL	SPECIAL DISTRICTS	ACCOUNT NO.		

65.054-1-5	357 Sh 11B			65.054-1-5		1-254- 1
Dailey Ralph E	210 1 Family Res		COUNTY TAXABLE VALUE	55,100		
5930 Geoffwood Ct	Potsdam 2 407402	16,200	TOWN TAXABLE VALUE	55,100		
Citrus Hts, CA 95621	93sp34000	55,100	SCHOOL TAXABLE VALUE	55,100		
	X		FD034 Potsdam Fire Prot	55,100	TO M	
	X					
	ACRES 1.20 BANK8888830					
	EAST-0341307 NRTH-1702576					
	DEED BOOK 1065 PG-476					
	FULL MARKET VALUE	55,100				

65.054-1-6	363 Sh 11B			65.054-1-6		
Robar Robert	270 Mfg housing		Basic Star 41854	0	0	30,000
Robar Betsy	Potsdam 2 407402	16,000	COUNTY TAXABLE VALUE	34,000		
16 Elderkin St	L/C Bobbie Jo & David Bro	34,000	TOWN TAXABLE VALUE	34,000		
Potsdam, NY 13676	2004sp35000		SCHOOL TAXABLE VALUE	4,000		
	X		AG002 Ag Dist #2	.00	MT	
	FRNT 200.00 DPTH 200.00		FD034 Potsdam Fire Prot	34,000	TO M	
	EAST-0341523 NRTH-1702561					
	DEED BOOK 2004 PG-10337					
	FULL MARKET VALUE	34,000				

65.054-1-7	369 Sh 11B			65.054-1-7		1-167- 4
Rockefeller Timothy	210 1 Family Res		Basic Star 41854	0	0	30,000
Rockefeller Pamela	Potsdam 2 407402	8,000	COUNTY TAXABLE VALUE	56,700		
369 State Highway 11B	92sp18000	56,700	TOWN TAXABLE VALUE	56,700		
Potsdam, NY 13676	X		SCHOOL TAXABLE VALUE	26,700		
	X		FD034 Potsdam Fire Prot	56,700	TO M	
	FRNT 100.00 DPTH 200.00					
	BANK8888288					
	EAST-0341666 NRTH-1702556					
	DEED BOOK 2014 PG-14350					
	FULL MARKET VALUE	56,700				

65.054-1-8	373 Sh 11B			65.054-1-8		1-276- 2
Covell William J	270 Mfg housing		COUNTY TAXABLE VALUE	13,000		
PO Box 1024	Potsdam 2 407402	8,000	TOWN TAXABLE VALUE	13,000		
Ogdensburg, NY 13669	2007sp5000	13,000	SCHOOL TAXABLE VALUE	13,000		
	2010sp7000		FD034 Potsdam Fire Prot	13,000	TO M	
	X					
	FRNT 100.00 DPTH 200.00					
	EAST-0341749 NRTH-1702551					
	DEED BOOK 2010 PG-18116					
	FULL MARKET VALUE	13,000				

STATE OF NEW YORK
COUNTY - St Lawrence
TOWN - Potsdam
SWIS - 407489

2 0 1 6 T E N T A T I V E A S S E S S M E N T R O L L
T A X A B L E SECTION OF THE ROLL - 1

PAGE 1465
VALUATION DATE-JUL 01, 2015
TAXABLE STATUS DATE-MAR 01, 2016

TAX MAP NUMBER SEQUENCE
UNIFORM PERCENT OF VALUE IS 100.00
UNIFORM PERCENT OF VALUE IS 100.00

TAX MAP PARCEL NUMBER	PROPERTY LOCATION & CLASS	ASSESSMENT	EXEMPTION CODE	COUNTY	TOWN	SCHOOL
CURRENT OWNERS NAME	SCHOOL DISTRICT	LAND	TAX DESCRIPTION	TAXABLE VALUE		
CURRENT OWNERS ADDRESS	PARCEL SIZE/GRID COORD	TOTAL	SPECIAL DISTRICTS	ACCOUNT NO.		

	377 Sh 11B			65.054-1-9		*****
65.054-1-9	210 1 Family Res		COUNTY TAXABLE VALUE	73,000		1-167- 3
Crosbie Edward L	Potsdam 2 407402	16,000	TOWN TAXABLE VALUE	73,000		
377 State Highway 11B	92sp49900<	73,000	SCHOOL TAXABLE VALUE	73,000		
Potsdam, NY 13676	2007sp67000		FD034 Potsdam Fire Prot	73,000 TO M		
	X					
	FRNT 200.00 DPTH 200.00					
	BANK8888869					
	EAST-0341867 NRTH-1702556					
	DEED BOOK 2014 PG-14919					
	FULL MARKET VALUE	73,000				

	383 Sh 11B			65.054-1-10		*****
65.054-1-10	210 1 Family Res		COUNTY TAXABLE VALUE	60,300		1-184- 3
Charleson Katherine (LU)	Potsdam 2 407402	8,200	TOWN TAXABLE VALUE	60,300		
Charleson Brad-Rmdrmn	X	60,300	SCHOOL TAXABLE VALUE	60,300		
28 Munson St Apt 314	X		FD034 Potsdam Fire Prot	60,300 TO M		
Potsdam, NY 13676	X					
	FRNT 100.00 DPTH 233.00					
	EAST-0342059 NRTH-1702551					
	DEED BOOK 2000 PG-24747					
	FULL MARKET VALUE	60,300				

	387 Sh 11B			65.054-1-11		*****
65.054-1-11	449 Other Storag		COUNTY TAXABLE VALUE	40,000		1-219-10
Brock's Moving & Storage Inc	Potsdam 2 407402	28,600	TOWN TAXABLE VALUE	40,000		
PO Box 128	2011sp20500	40,000	SCHOOL TAXABLE VALUE	40,000		
Hannawa Falls, NY 13647-0128	X		FD034 Potsdam Fire Prot	40,000 TO M		
	X					
	FRNT 100.00 DPTH 233.00					
	EAST-0342172 NRTH-1702581					
	DEED BOOK 2011 PG-4915					
	FULL MARKET VALUE	40,000				

	384 Sh 11B			65.054-1-12		*****
65.054-1-12	210 1 Family Res		Basic Star 41854	0	0	0 30,000
Richards Steven	Potsdam 2 407402	8,200	COUNTY TAXABLE VALUE	44,900		
Richards Jody	2002sp35000	44,900	TOWN TAXABLE VALUE	44,900		
384 State Highway 11B	X		SCHOOL TAXABLE VALUE	14,900		
Potsdam, NY 13676	0684sp10000		FD034 Potsdam Fire Prot	44,900 TO M		
	FRNT 100.00 DPTH 250.00					
	EAST-0342138 NRTH-1702281					
	DEED BOOK 2002 PG-11066					
	FULL MARKET VALUE	44,900				

STATE OF NEW YORK
 COUNTY - St Lawrence
 TOWN - Potsdam
 SWIS - 407489

2 0 1 6 T E N T A T I V E A S S E S S M E N T R O L L
 T A X A B L E S E C T I O N O F T H E R O L L - 1
 M A P S E C T I O N - 0 6 5
 S U B - S E C T I O N - 0 5 4
 U N I F O R M P E R C E N T O F V A L U E I S 1 0 0 . 0 0

PAGE 1466
 VALUATION DATE-JUL 01, 2015
 TAXABLE STATUS DATE-MAR 01, 2016
 RPS150/V04/L015
 CURRENT DATE 5/02/2016

*** S P E C I A L D I S T R I C T S U M M A R Y ***

CODE	DISTRICT NAME	TOTAL PARCELS	EXTENSION TYPE	EXTENSION VALUE	AD VALOREM VALUE	EXEMPT AMOUNT	TAXABLE VALUE
AG002	Ag Dist #2	1	MOVTAX				
FD034	Potsdam Fire P	12	TOTAL M		527,300		527,300

*** S C H O O L D I S T R I C T S U M M A R Y ***

CODE	DISTRICT NAME	TOTAL PARCELS	ASSESSED LAND	ASSESSED TOTAL	EXEMPT AMOUNT	TOTAL TAXABLE	STAR AMOUNT	STAR TAXABLE
407402	Potsdam 2	12	160,700	527,300		527,300	120,000	407,300
	S U B - T O T A L	12	160,700	527,300		527,300	120,000	407,300
	T O T A L	12	160,700	527,300		527,300	120,000	407,300

*** S Y S T E M C O D E S S U M M A R Y ***

NO SYSTEM EXEMPTIONS AT THIS LEVEL

*** E X E M P T I O N S U M M A R Y ***

CODE	DESCRIPTION	TOTAL PARCELS	COUNTY	TOWN	SCHOOL
41854	Basic Star	4			120,000
	T O T A L	4			120,000

*** G R A N D T O T A L S ***

ROLL SEC	DESCRIPTION	TOTAL PARCELS	ASSESSED LAND	ASSESSED TOTAL	TAXABLE COUNTY	TAXABLE TOWN	TAXABLE SCHOOL	STAR TAXABLE
1	TAXABLE	12	160,700	527,300	527,300	527,300	527,300	407,300

STATE OF NEW YORK
COUNTY - St Lawrence
TOWN - Potsdam
SWIS - 407489

2 0 1 6 T E N T A T I V E A S S E S S M E N T R O L L
T A X A B L E SECTION OF THE ROLL - 1

PAGE 1467
VALUATION DATE-JUL 01, 2015
TAXABLE STATUS DATE-MAR 01, 2016

TAX MAP NUMBER SEQUENCE
UNIFORM PERCENT OF VALUE IS 100.00
UNIFORM PERCENT OF VALUE IS 100.00

TAX MAP PARCEL NUMBER	PROPERTY LOCATION & CLASS	ASSESSMENT	EXEMPTION CODE	COUNTY	TOWN	SCHOOL
CURRENT OWNERS NAME	SCHOOL DISTRICT	LAND	TAX DESCRIPTION	TAXABLE VALUE		
CURRENT OWNERS ADDRESS	PARCEL SIZE/GRID COORD	TOTAL	SPECIAL DISTRICTS			ACCOUNT NO.

65.055-1-1	397 Sh 11B			65.055-1-1		1-176- 9
Claus Pamela J	210 1 Family Res		Basic Star 41854	0	0	30,000
397 State Highway 11B	Potsdam 2 407402	16,000	COUNTY TAXABLE VALUE	105,000		
Potsdam, NY 13676	95sp60000<	105,000	TOWN TAXABLE VALUE	105,000		
	97sp62000<		SCHOOL TAXABLE VALUE	75,000		
	X		FD034 Potsdam Fire Prot	105,000 TO M		
	FRNT 200.00 DPTH 200.00					
	ACRES 0.92					
	EAST-0342326 NRTH-1702560					
	DEED BOOK 1115 PG-294					
	FULL MARKET VALUE	105,000				

65.055-1-2	403 Sh 11B			65.055-1-2		1-215-10
White Robert Jr	210 1 Family Res		Basic Star 41854	0	0	30,000
White Trudy	Potsdam 2 407402	16,300	COUNTY TAXABLE VALUE	93,300		
403 State Highway 11B	94sp63000	93,300	TOWN TAXABLE VALUE	93,300		
Potsdam, NY 13676	X		SCHOOL TAXABLE VALUE	63,300		
	X		FD034 Potsdam Fire Prot	93,300 TO M		
	FRNT 200.00 DPTH 233.00					
	EAST-0342521 NRTH-1702576					
	DEED BOOK 1080 PG-1121					
	FULL MARKET VALUE	93,300				

65.055-1-3	409 Sh 11B			65.055-1-3		1-209- 5
Dominy Robert C	210 1 Family Res		Basic Star 41854	0	0	30,000
Dominy Noelle M	Potsdam 2 407402	8,200	COUNTY TAXABLE VALUE	84,900		
409 State Highway 11B	2011sp48000	84,900	TOWN TAXABLE VALUE	84,900		
Potsdam, NY 13676	X		SCHOOL TAXABLE VALUE	54,900		
	X		FD034 Potsdam Fire Prot	84,900 TO M		
	FRNT 100.00 DPTH 233.00					
	BANK8888869					
	EAST-0342663 NRTH-1702561					
	DEED BOOK 2011 PG-15927					
	FULL MARKET VALUE	84,900				

65.055-1-5	402 Sh 11B			65.055-1-5		1-203-13
Grazioso Paul E	210 1 Family Res		Basic Star 41854	0	0	30,000
Grazioso Amanda J	Potsdam 2 407402	13,100	COUNTY TAXABLE VALUE	86,000		
402 State Highway 11B	2004sp38500	86,000	TOWN TAXABLE VALUE	86,000		
Potsdam, NY 13676	2011sp87000		SCHOOL TAXABLE VALUE	56,000		
	X		FD034 Potsdam Fire Prot	86,000 TO M		
	FRNT 180.00 DPTH 150.00					
	BANK8888830					
	EAST-0342683 NRTH-1702330					
	DEED BOOK 2011 PG-8750					
	FULL MARKET VALUE	86,000				

STATE OF NEW YORK
COUNTY - St Lawrence
TOWN - Potsdam
SWIS - 407489

2 0 1 6 T E N T A T I V E A S S E S S M E N T R O L L
T A X A B L E SECTION OF THE ROLL - 1

PAGE 1468
VALUATION DATE-JUL 01, 2015
TAXABLE STATUS DATE-MAR 01, 2016

TAX MAP NUMBER SEQUENCE
UNIFORM PERCENT OF VALUE IS 100.00
UNIFORM PERCENT OF VALUE IS 100.00

TAX MAP PARCEL NUMBER	PROPERTY LOCATION & CLASS	ASSESSMENT	EXEMPTION CODE	COUNTY	TOWN	SCHOOL
CURRENT OWNERS NAME	SCHOOL DISTRICT	LAND	TAX DESCRIPTION	TAXABLE VALUE		
CURRENT OWNERS ADDRESS	PARCEL SIZE/GRID COORD	TOTAL	SPECIAL DISTRICTS			ACCOUNT NO.

	411 Sh 11B			65.055-1-6		*****
65.055-1-6	210 1 Family Res		Basic Star 41854	0	0	1-196- 5
Derushia David A Jr	Potsdam 2 407402	6,300	COUNTY TAXABLE VALUE	122,000		
Derushia Tracy L	2001sp50000	122,000	TOWN TAXABLE VALUE	122,000		
411 State Highway 11B	FRNT 85.00 DPTH 160.00		SCHOOL TAXABLE VALUE	92,000		
Potsdam, NY 13676	BANK8888869		FD034 Potsdam Fire Prot	122,000 TO M		
	EAST-0342757 NRTH-1702527					
	DEED BOOK 2015 PG-14496					
	FULL MARKET VALUE	122,000				

	SH 11B (OFF)			65.055-1-7		*****
65.055-1-7	314 Rural vac<10		COUNTY TAXABLE VALUE	1,500		
Derushia David A Jr	Potsdam 2 407402	1,500	TOWN TAXABLE VALUE	1,500		
Derushia Tracy L	FRNT 85.00 DPTH 75.00	1,500	SCHOOL TAXABLE VALUE	1,500		
411 State Highway 11B	EAST-0342760 NRTH-1702629		FD034 Potsdam Fire Prot	1,500 TO M		
Potsdam, NY 13676	DEED BOOK 2015 PG-14496					
	FULL MARKET VALUE	1,500				

	Heath Rd			65.055-2-1		*****
65.055-2-1	314 Rural vac<10		COUNTY TAXABLE VALUE	7,700		1-205- 3
Allen Michael C	Potsdam 2 407402	7,700	TOWN TAXABLE VALUE	7,700		
1214 Old Market Rd	X	7,700	SCHOOL TAXABLE VALUE	7,700		
Norwood, NY 13668	X		FD034 Potsdam Fire Prot	7,700 TO M		
	FRNT 149.00 DPTH 272.00					
	EAST-0344152 NRTH-1702865					
	DEED BOOK 2013 PG-16582					
	FULL MARKET VALUE	7,700				

	10 Heath Rd			65.055-2-2		*****
65.055-2-2	312 Vac w/imprv		COUNTY TAXABLE VALUE	5,700		1-261- 8
Willard Samantha	Potsdam 2 407402	5,200	TOWN TAXABLE VALUE	5,700		
473 State Highway 11B	2012sp3000	5,700	SCHOOL TAXABLE VALUE	5,700		
Potsdam, NY 13676	X		FD034 Potsdam Fire Prot	5,700 TO M		
	X					
	FRNT 91.00 DPTH 238.00					
	EAST-0344115 NRTH-1702721					
	DEED BOOK 2012 PG-9777					
	FULL MARKET VALUE	5,700				

	463 Sh 11B			65.055-2-3		*****
65.055-2-3	210 1 Family Res		COUNTY TAXABLE VALUE	91,000		1-241- 1
Zuhlsdorf Sandra L	Potsdam 2 407402	16,000	TOWN TAXABLE VALUE	91,000		
255 Meade Rd	Ref1060/92/1083/895	91,000	SCHOOL TAXABLE VALUE	91,000		
Canton, NY 13617-3422	92sp27500/94sp47500		FD034 Potsdam Fire Prot	91,000 TO M		
	X					
	ACRES 1.00					
	EAST-0344115 NRTH-1702564					
	DEED BOOK 1083 PG-897					
	FULL MARKET VALUE	91,000				



STATE OF NEW YORK
COUNTY - St Lawrence
TOWN - Potsdam
SWIS - 407489

2 0 1 6 T E N T A T I V E A S S E S S M E N T R O L L
T A X A B L E SECTION OF THE ROLL - 1

PAGE 1469
VALUATION DATE-JUL 01, 2015
TAXABLE STATUS DATE-MAR 01, 2016

TAX MAP NUMBER SEQUENCE
UNIFORM PERCENT OF VALUE IS 100.00
UNIFORM PERCENT OF VALUE IS 100.00

TAX MAP PARCEL NUMBER	PROPERTY LOCATION & CLASS	ASSESSMENT	EXEMPTION CODE	COUNTY	TOWN	SCHOOL
CURRENT OWNERS NAME	SCHOOL DISTRICT	LAND	TAX DESCRIPTION	TAXABLE VALUE		
CURRENT OWNERS ADDRESS	PARCEL SIZE/GRID COORD	TOTAL	SPECIAL DISTRICTS	ACCOUNT NO.		

65.055-2-4	473 Sh 11B			65.055-2-4		*****
Willard Samantha	210 1 Family Res		Basic Star 41854	0	0	1-259- 2
473 State Highway 11B	Potsdam 2 407402	16,000	COUNTY TAXABLE VALUE	78,000		
Potsdam, NY 13676	2011sp7200	78,000	TOWN TAXABLE VALUE	78,000		
	95sp13500		SCHOOL TAXABLE VALUE	48,000		
	X		FD034 Potsdam Fire Prot	78,000	TO M	
	ACRES 1.00 BANK8888293					
	EAST-0344278 NRTH-1702609					
	DEED BOOK 2011 PG-15822					
	FULL MARKET VALUE	78,000				

65.055-2-5	495 Sh 11B			65.055-2-5		*****
Bartholomew Justin-L/CON	210 1 Family Res		VET WAR CT 41121	0	6,000	1-172-12
Bartholomew Mary-L/CON	Potsdam 2 407402	12,200	Basic Star 41854	0	0	0
495 State Highway 11B	Per Will	40,000	COUNTY TAXABLE VALUE	34,000		30,000
Potsdam, NY 13676	L/CON dated 7-8-2014		TOWN TAXABLE VALUE	34,000		
	X		SCHOOL TAXABLE VALUE	10,000		
	FRNT 149.00 DPTH 294.00		FD034 Potsdam Fire Prot	40,000	TO M	
	EAST-0344856 NRTH-1702592					
	DEED BOOK 2013 PG-18880					
	FULL MARKET VALUE	40,000				

STATE OF NEW YORK
 COUNTY - St Lawrence
 TOWN - Potsdam
 SWIS - 407489

2 0 1 6 T E N T A T I V E A S S E S S M E N T R O L L
 T A X A B L E S E C T I O N O F T H E R O L L - 1
 M A P S E C T I O N - 0 6 5
 S U B - S E C T I O N - 0 5 5
 U N I F O R M P E R C E N T O F V A L U E I S 1 0 0 . 0 0

PAGE 1470
 VALUATION DATE-JUL 01, 2015
 TAXABLE STATUS DATE-MAR 01, 2016
 RPS150/V04/L015
 CURRENT DATE 5/02/2016

*** S P E C I A L D I S T R I C T S U M M A R Y ***

CODE	DISTRICT NAME	TOTAL PARCELS	EXTENSION TYPE	EXTENSION VALUE	AD VALOREM VALUE	EXEMPT AMOUNT	TAXABLE VALUE
FD034	Potsdam Fire P	11	TOTAL M		715,100		715,100

*** S C H O O L D I S T R I C T S U M M A R Y ***

CODE	DISTRICT NAME	TOTAL PARCELS	ASSESSED LAND	ASSESSED TOTAL	EXEMPT AMOUNT	TOTAL TAXABLE	STAR AMOUNT	STAR TAXABLE
407402	Potsdam 2	11	118,500	715,100		715,100	210,000	505,100
	S U B - T O T A L	11	118,500	715,100		715,100	210,000	505,100
	T O T A L	11	118,500	715,100		715,100	210,000	505,100

*** S Y S T E M C O D E S S U M M A R Y ***

NO SYSTEM EXEMPTIONS AT THIS LEVEL

*** E X E M P T I O N S U M M A R Y ***

CODE	DESCRIPTION	TOTAL PARCELS	COUNTY	TOWN	SCHOOL
41121	VET WAR CT	1	6,000	6,000	
41854	Basic Star	7			210,000
	T O T A L	8	6,000	6,000	210,000

*** G R A N D T O T A L S ***

ROLL SEC	DESCRIPTION	TOTAL PARCELS	ASSESSED LAND	ASSESSED TOTAL	TAXABLE COUNTY	TAXABLE TOWN	TAXABLE SCHOOL	STAR TAXABLE
1	TAXABLE	11	118,500	715,100	709,100	709,100	715,100	505,100

STATE OF NEW YORK
COUNTY - St Lawrence
TOWN - Potsdam
SWIS - 407489

2 0 1 6 T E N T A T I V E A S S E S S M E N T R O L L
T A X A B L E SECTION OF THE ROLL - 1

PAGE 1471
VALUATION DATE-JUL 01, 2015
TAXABLE STATUS DATE-MAR 01, 2016

TAX MAP NUMBER SEQUENCE
UNIFORM PERCENT OF VALUE IS 100.00
UNIFORM PERCENT OF VALUE IS 100.00

TAX MAP PARCEL NUMBER	PROPERTY LOCATION & CLASS	ASSESSMENT	EXEMPTION CODE	COUNTY	TOWN	SCHOOL
CURRENT OWNERS NAME	SCHOOL DISTRICT	LAND	TAX DESCRIPTION	TAXABLE VALUE		
CURRENT OWNERS ADDRESS	PARCEL SIZE/GRID COORD	TOTAL	SPECIAL DISTRICTS	ACCOUNT NO.		

65.056-1-1	513 Sh 11B			65.056-1-1		*****
Keleher Timothy J	270 Mfg housing		COUNTY TAXABLE VALUE			1-290-15
519 State Highway 11B	Potsdam 2 407402	14,500	TOWN TAXABLE VALUE			
Potsdam, NY 13676	X	22,000	SCHOOL TAXABLE VALUE			
	2013sp8500		FD034 Potsdam Fire Prot	22,000	TO M	
	X					
	FRNT 147.00 DPTH 265.00					
	EAST-0345373 NRTH-1702575					
	DEED BOOK 2013 PG-14908					
	FULL MARKET VALUE	22,000				

65.056-1-2	519 Sh 11B			65.056-1-2		*****
Oney Melinda	210 1 Family Res		Basic Star 41854	0	0	1-223-14
519 State Highway 11B	Potsdam 2 407402	6,700	COUNTY TAXABLE VALUE			30,000
Potsdam, NY 13676	2004sp50000	70,500	TOWN TAXABLE VALUE			
	2008sp68500		SCHOOL TAXABLE VALUE			
	83x224x79x224		FD034 Potsdam Fire Prot	70,500	TO M	
	FRNT 83.00 DPTH 224.00					
	EAST-0345480 NRTH-1702592					
	DEED BOOK 2008 PG-11776					
	FULL MARKET VALUE	70,500				

65.056-1-3	523 Sh 11B			65.056-1-3		*****
Orologio Barry (LU)	210 1 Family Res		Basic Star 41854	0	0	1-233-13
Orologio Catherine (LU)	Potsdam 2 407402	16,300	COUNTY TAXABLE VALUE			30,000
Mallette, Richard & June	L/CON 5/07 25,000	56,700	TOWN TAXABLE VALUE			
523 State Highway 11B	X		SCHOOL TAXABLE VALUE			
Potsdam, NY 13676	X		FD034 Potsdam Fire Prot	56,700	TO M	
	ACRES 1.30					
	EAST-0345654 NRTH-1702620					
	DEED BOOK 685 PG-00063					
	FULL MARKET VALUE	56,700				

65.056-1-4	Sh 11B			65.056-1-4		*****
Orologio Barry	314 Rural vac<10		COUNTY TAXABLE VALUE			
Orologio Catherine	Potsdam 2 407402	2,000	TOWN TAXABLE VALUE			
523 State Highway 11B	2008sp1100	2,000	SCHOOL TAXABLE VALUE			
Potsdam, NY 13676	X		FD034 Potsdam Fire Prot	2,000	TO M	
	X					
	FRNT 109.00 DPTH 330.00					
	EAST-0345806 NRTH-1702628					
	DEED BOOK 2008 PG-19918					
	FULL MARKET VALUE	2,000				

STATE OF NEW YORK
 COUNTY - St Lawrence
 TOWN - Potsdam
 SWIS - 407489

2 0 1 6 T E N T A T I V E A S S E S S M E N T R O L L
 T A X A B L E SECTION OF THE ROLL - 1

PAGE 1472
 VALUATION DATE-JUL 01, 2015
 TAXABLE STATUS DATE-MAR 01, 2016

TAX MAP NUMBER SEQUENCE
 UNIFORM PERCENT OF VALUE IS 100.00
 UNIFORM PERCENT OF VALUE IS 100.00

TAX MAP PARCEL NUMBER	PROPERTY LOCATION & CLASS	ASSESSMENT	EXEMPTION CODE	COUNTY	TOWN	SCHOOL
CURRENT OWNERS NAME	SCHOOL DISTRICT	LAND	TAX DESCRIPTION	TAXABLE VALUE		
CURRENT OWNERS ADDRESS	PARCEL SIZE/GRID COORD	TOTAL	SPECIAL DISTRICTS	ACCOUNT NO.		

65.056-1-5	535 Sh 11B			65.056-1-5		1-205-15
Geandrew Linda M	210 1 Family Res		Aged - Cou 41802	0	19,950	0
535 State Highway 11B	Potsdam 2 407402	9,900	Aged - Tow 41803	0	0	19,950
Potsdam, NY 13676	Easement 1054/409	39,900	Aged - Sch 41804	0	0	19,950
	X		Enhanced S 41834	0	0	19,950
	X		COUNTY TAXABLE VALUE		19,950	
	FRNT 120.00 DPTH 300.00		TOWN TAXABLE VALUE		19,950	
	EAST-0345899 NRTH-1702594		SCHOOL TAXABLE VALUE		0	
	DEED BOOK 954 PG-00022		FD034 Potsdam Fire Prot		39,900	TO M
	FULL MARKET VALUE	39,900				

65.056-1-6	541,543 Sh 11B			65.056-1-6		1-269- 4
Bateman Rebecca	210 1 Family Res		Enhanced S 41834	0	0	65,300
541 State Highway 11B	Potsdam 2 407402	15,600	COUNTY TAXABLE VALUE		157,000	
Potsdam, NY 13676	E#541-Apartmt E#543-House	157,000	TOWN TAXABLE VALUE		157,000	
	Ref 1041-914		SCHOOL TAXABLE VALUE		91,700	
	94spl9000nv		FD034 Potsdam Fire Prot		157,000	TO M
	ACRES 1.25 BANK8888869					
	EAST-0346064 NRTH-1702624					
	DEED BOOK 1082 PG-1062					
	FULL MARKET VALUE	157,000				

65.056-1-7	545 Sh 11B			65.056-1-7		1-219- 2
Hollister Richard	210 1 Family Res		Enhanced S 41834	0	0	65,300
Hollister Jane	Potsdam 2 407402	7,600	COUNTY TAXABLE VALUE		77,500	
545 State Highway 11B	X	77,500	TOWN TAXABLE VALUE		77,500	
Potsdam, NY 13676	X		SCHOOL TAXABLE VALUE		12,200	
	X		FD034 Potsdam Fire Prot		77,500	TO M
	FRNT 92.00 DPTH 300.00					
	EAST-0346244 NRTH-1702615					
	DEED BOOK 00971 PG-00125					
	FULL MARKET VALUE	77,500				

65.056-1-8	555 Sh 11B			65.056-1-8		1-166-13
McDonald Mary Jane	210 1 Family Res		Aged - Cou 41802	0	29,525	0
555 State Highway 11B	Potsdam 2 407402	17,100	Aged - Tow 41803	0	0	53,145
Potsdam, NY 13676	X	118,100	Aged - Sch 41804	0	0	29,525
	X		Enhanced S 41834	0	0	65,300
	X		COUNTY TAXABLE VALUE		88,575	
	ACRES 2.10		TOWN TAXABLE VALUE		64,955	
	EAST-0346401 NRTH-1702626		SCHOOL TAXABLE VALUE		23,275	
	DEED BOOK 2014 PG-13346		FD034 Potsdam Fire Prot		118,100	TO M
	FULL MARKET VALUE	118,100				

STATE OF NEW YORK
COUNTY - St Lawrence
TOWN - Potsdam
SWIS - 407489

2 0 1 6 T E N T A T I V E A S S E S S M E N T R O L L
T A X A B L E SECTION OF THE ROLL - 1

PAGE 1473
VALUATION DATE-JUL 01, 2015
TAXABLE STATUS DATE-MAR 01, 2016

TAX MAP NUMBER SEQUENCE
UNIFORM PERCENT OF VALUE IS 100.00
UNIFORM PERCENT OF VALUE IS 100.00

TAX MAP PARCEL NUMBER	PROPERTY LOCATION & CLASS	ASSESSMENT	EXEMPTION CODE	COUNTY	TOWN	SCHOOL
CURRENT OWNERS NAME	SCHOOL DISTRICT	LAND	TAX DESCRIPTION	TAXABLE VALUE		
CURRENT OWNERS ADDRESS	PARCEL SIZE/GRID COORD	TOTAL	SPECIAL DISTRICTS	ACCOUNT NO.		

65.056-1-10	577 Sh 11B			65.056-1-10		*****
Mitchell Lawrence J Jr	210 1 Family Res		Enhanced S 41834	0	0	1-241-12
Mitchell Sharon	Potsdam 2 407402	16,500	COUNTY TAXABLE VALUE	76,500		
577 State Highway 11B	X	76,500	TOWN TAXABLE VALUE	76,500		
Potsdam, NY 13676	X		SCHOOL TAXABLE VALUE	11,200		
	X		FD034 Potsdam Fire Prot	76,500 TO M		
	FRNT 200.00 DPTH 300.00					
	EAST-0346892 NRTH-1702618					
	DEED BOOK 2013 PG-11666					
	FULL MARKET VALUE	76,500				

65.056-1-11	583 Sh 11B			65.056-1-11		*****
Scudder Melissa L	210 1 Family Res		COUNTY TAXABLE VALUE	45,000		1-237-14
Durham David M	Potsdam 2 407402	8,200	TOWN TAXABLE VALUE	45,000		
1449 State Highway 11B	X	45,000	SCHOOL TAXABLE VALUE	45,000		
Potsdam, NY 13676	X		FD034 Potsdam Fire Prot	45,000 TO M		
	FRNT 100.00 DPTH 300.00					
	EAST-0347088 NRTH-1702618					
	DEED BOOK 2012 PG-1913					
	FULL MARKET VALUE	45,000				

65.056-1-12	587 Sh 11B			65.056-1-12		*****
Jerome George	210 1 Family Res		Enhanced S 41834	0	0	1-221- 2
Jerome Isabelle	Potsdam 2 407402	8,200	COUNTY TAXABLE VALUE	73,500		
587 State Highway 11B	X	73,500	TOWN TAXABLE VALUE	73,500		
Potsdam, NY 13676	X		SCHOOL TAXABLE VALUE	8,200		
	X		FD034 Potsdam Fire Prot	73,500 TO M		
	FRNT 100.00 DPTH 300.00					
	EAST-0347189 NRTH-1702613					
	DEED BOOK 940 PG-00408					
	FULL MARKET VALUE	73,500				

65.056-1-13	591 Sh 11B			65.056-1-13		*****
Laubscher Dean	210 1 Family Res		Home Impro 44210	0	26,600	1-226-14
55 Lower Pine St	Potsdam 2 407402	8,200	COUNTY TAXABLE VALUE	50,900	26,600	26,600
Potsdam, NY 13676	X	\$37000	TOWN TAXABLE VALUE	50,900		
	X	77,500	SCHOOL TAXABLE VALUE	50,900		
	X		FD034 Potsdam Fire Prot	50,900 TO M		
	FRNT 100.00 DPTH 300.00					
	EAST-0347289 NRTH-1702623					
	DEED BOOK 2008 PG-19006		26,600 EX			
	FULL MARKET VALUE	77,500				

STATE OF NEW YORK
COUNTY - St Lawrence
TOWN - Potsdam
SWIS - 407489

2 0 1 6 T E N T A T I V E A S S E S S M E N T R O L L
T A X A B L E SECTION OF THE ROLL - 1

PAGE 1474
VALUATION DATE-JUL 01, 2015
TAXABLE STATUS DATE-MAR 01, 2016

TAX MAP NUMBER SEQUENCE
UNIFORM PERCENT OF VALUE IS 100.00
UNIFORM PERCENT OF VALUE IS 100.00

TAX MAP PARCEL NUMBER	PROPERTY LOCATION & CLASS	ASSESSMENT	EXEMPTION CODE	COUNTY	TOWN	SCHOOL
CURRENT OWNERS NAME	SCHOOL DISTRICT	LAND	TAX DESCRIPTION	TAXABLE VALUE		
CURRENT OWNERS ADDRESS	PARCEL SIZE/GRID COORD	TOTAL	SPECIAL DISTRICTS			ACCOUNT NO.

65.056-1-14	593 Sh 11B			65.056-1-14		*****
Mitchell Eugene	210 1 Family Res		Enhanced S 41834	0		1-260- 7
Mitchell Cynthia	Potsdam 2 407402	16,500	COUNTY TAXABLE VALUE	50,900		
593 State Highway 11B	X	50,900	TOWN TAXABLE VALUE	50,900		
Potsdam, NY 13676	X		SCHOOL TAXABLE VALUE	0		
	X		FD034 Potsdam Fire Prot	50,900 TO M		
	FRNT 200.00 DPTH 300.00					
	EAST-0347390 NRTH-1702623					
	DEED BOOK 901 PG-00490					
	FULL MARKET VALUE	50,900				

65.056-1-15	603 Sh 11B			65.056-1-15		*****
Hayes Kim B	210 1 Family Res		COUNTY TAXABLE VALUE	80,000		1-169- 2
Murray,Stephanie/ Barney Steph	Potsdam 2 407402	10,000	TOWN TAXABLE VALUE	80,000		
C/O Kim Hayes	X	80,000	SCHOOL TAXABLE VALUE	80,000		
327 County Route 59	X		FD034 Potsdam Fire Prot	80,000 TO M		
Potsdam, NY 13676	120x354x120x365					
	FRNT 120.00 DPTH 360.00					
	EAST-0347634 NRTH-1702613					
	DEED BOOK 2014 PG-3001					
	FULL MARKET VALUE	80,000				

65.056-1-16	609 Sh 11B			65.056-1-16		*****
Donah Clarence Lee	210 1 Family Res		COUNTY TAXABLE VALUE	19,400		1-256-10
PO Box 401	Potsdam 2 407402	16,000	TOWN TAXABLE VALUE	19,400		
Potsdam, NY 13676	X	19,400	SCHOOL TAXABLE VALUE	19,400		
	X		FD034 Potsdam Fire Prot	19,400 TO M		
	ACRES 1.00					
	EAST-0347754 NRTH-1702651					
	DEED BOOK 1056 PG-252					
	FULL MARKET VALUE	19,400				

65.056-1-17	613 Sh 11B			65.056-1-17		*****
Francesa Humberto B	210 1 Family Res		Basic Star 41854	0		1-209- 6
Martin Theresa S	Potsdam 2 407402	8,500	COUNTY TAXABLE VALUE	81,900		30,000
613 State Highway 11B	2002sp60000	81,900	TOWN TAXABLE VALUE	81,900		
Potsdam, NY 13676	2005sp68500		SCHOOL TAXABLE VALUE	51,900		
	102x380x102x388		FD034 Potsdam Fire Prot	81,900 TO M		
	FRNT 102.00 DPTH 380.00					
	BANK8888869					
	EAST-0347878 NRTH-1702647					
	DEED BOOK 2005 PG-12241					
	FULL MARKET VALUE	81,900				

STATE OF NEW YORK
COUNTY - St Lawrence
TOWN - Potsdam
SWIS - 407489

2 0 1 6 T E N T A T I V E A S S E S S M E N T R O L L
T A X A B L E SECTION OF THE ROLL - 1

PAGE 1475
VALUATION DATE-JUL 01, 2015
TAXABLE STATUS DATE-MAR 01, 2016

TAX MAP NUMBER SEQUENCE
UNIFORM PERCENT OF VALUE IS 100.00
UNIFORM PERCENT OF VALUE IS 100.00

TAX MAP PARCEL NUMBER	PROPERTY LOCATION & CLASS	ASSESSMENT	EXEMPTION CODE	COUNTY	TOWN	SCHOOL
CURRENT OWNERS NAME	SCHOOL DISTRICT	LAND	TAX DESCRIPTION	TAXABLE VALUE		
CURRENT OWNERS ADDRESS	PARCEL SIZE/GRID COORD	TOTAL	SPECIAL DISTRICTS	ACCOUNT NO.		

65.056-1-18	623 Sh 11B			65.056-1-18		*****
Hughes Gary	210 1 Family Res		VET COM CT 41131	0	20,000	20,000 0
Hughes Carol	Potsdam 2 407402	17,700	Enhanced S 41834	0	0	0 65,300
623 State Highway 11B	X	86,000	COUNTY TAXABLE VALUE		66,000	
Potsdam, NY 13676	X		TOWN TAXABLE VALUE		66,000	
	X		SCHOOL TAXABLE VALUE		20,700	
	ACRES 2.70		FD034 Potsdam Fire Prot		86,000	TO M
	EAST-0348106 NRTH-1702655					
	DEED BOOK WB41 PG-00358					
	FULL MARKET VALUE	86,000				

65.056-1-19	572 Sh 11B			65.056-1-19		*****
Perrigo Clinton M	210 1 Family Res		COUNTY TAXABLE VALUE		37,800	1-202- 1
PO Box 378	Potsdam 2 407402	5,900	TOWN TAXABLE VALUE		37,800	
South Colton, NY 13687	2008sp105000<	37,800	SCHOOL TAXABLE VALUE		37,800	
	90sp8000		FD034 Potsdam Fire Prot		37,800	TO M
	X					
	FRNT 85.00 DPTH 135.00					
	EAST-0346843 NRTH-1702364					
	DEED BOOK 2008 PG-16774					
	FULL MARKET VALUE	37,800				

65.056-1-20	566 Sh 11B			65.056-1-20		*****
Perrigo Clinton M	210 1 Family Res		COUNTY TAXABLE VALUE		96,900	1-202- 2
PO Box 378	Potsdam 2 407402	16,500	TOWN TAXABLE VALUE		96,900	
Potsdam, NY 13676	2008sp105000<	96,900	SCHOOL TAXABLE VALUE		96,900	
	X		FD034 Potsdam Fire Prot		96,900	TO M
	X					
	ACRES 1.50 BANK8888830					
	EAST-0346615 NRTH-1702326					
	DEED BOOK 2008 PG-16774					
	FULL MARKET VALUE	96,900				

65.056-1-21	538 Sh 11B			65.056-1-21		*****
Barrett-Stark Susan F	314 Rural vac<10		COUNTY TAXABLE VALUE		6,500	1-220-13
536B State Highway 11B	Potsdam 2 407402	6,500	TOWN TAXABLE VALUE		6,500	
Potsdam, NY 13676	X	6,500	SCHOOL TAXABLE VALUE		6,500	
	88sp2800		FD034 Potsdam Fire Prot		6,500	TO M
	X					
	ACRES 1.90					
	EAST-0346248 NRTH-1702310					
	DEED BOOK 2006 PG-7473					
	FULL MARKET VALUE	6,500				

STATE OF NEW YORK
COUNTY - St Lawrence
TOWN - Potsdam
SWIS - 407489

2 0 1 6 T E N T A T I V E A S S E S S M E N T R O L L
T A X A B L E SECTION OF THE ROLL - 1

PAGE 1476
VALUATION DATE-JUL 01, 2015
TAXABLE STATUS DATE-MAR 01, 2016

TAX MAP NUMBER SEQUENCE
UNIFORM PERCENT OF VALUE IS 100.00
UNIFORM PERCENT OF VALUE IS 100.00

TAX MAP PARCEL NUMBER	PROPERTY LOCATION & CLASS	ASSESSMENT	EXEMPTION CODE	COUNTY	TOWN	SCHOOL
CURRENT OWNERS NAME	SCHOOL DISTRICT	LAND	TAX DESCRIPTION	TAXABLE VALUE		
CURRENT OWNERS ADDRESS	PARCEL SIZE/GRID COORD	TOTAL	SPECIAL DISTRICTS	ACCOUNT NO.		
***** 65.056-1-22 *****						
536A Sh 11B						1-274- 7
65.056-1-22	210 1 Family Res		VET COM CT 41131	0	20,000	20,000 0
Stark Joseph	Potsdam 2 407402	12,200	Enhanced S 41834	0	0	0 65,300
Stark Stephanie	X	110,200	COUNTY TAXABLE VALUE		90,200	
536A State Highway 11B	X		TOWN TAXABLE VALUE		90,200	
Potsdam, NY 13676	X		SCHOOL TAXABLE VALUE		44,900	
	FRNT 150.00 DPTH 225.00		FD034 Potsdam Fire Prot		110,200	TO M
	EAST-0345949 NRTH-1702299					
	DEED BOOK 861 PG-00517					
	FULL MARKET VALUE	110,200				
***** 65.056-1-23 *****						
530 Sh 11B						1-292-15
65.056-1-23	210 1 Family Res		Basic Star 41854	0	0	0 30,000
Smith Michelle	Potsdam 2 407402	12,200	COUNTY TAXABLE VALUE		78,800	
530 State Highway 11B	99sp52000	78,800	TOWN TAXABLE VALUE		78,800	
Potsdam, NY 13676	X		SCHOOL TAXABLE VALUE		48,800	
	X		FD034 Potsdam Fire Prot		78,800	TO M
	FRNT 150.00 DPTH 225.00					
	BANK8888830					
	EAST-0345791 NRTH-1702289					
	DEED BOOK 1999 PG-25136					
	FULL MARKET VALUE	78,800				
***** 65.056-1-24 *****						
522 Sh 11B						1-185- 8
65.056-1-24	210 1 Family Res		Vet Chg of 41003	0	0	23,106 0
Perkins Patricia	Potsdam 2 407402	16,000	Vet Pro Ra 41112	0	37,623	0 0
PO Box 65	X	56,700	Enhanced S 41834	0	0	0 56,700
Potsdam, NY 13676	X		COUNTY TAXABLE VALUE		19,077	
	X		TOWN TAXABLE VALUE		33,594	
	ACRES 1.00		SCHOOL TAXABLE VALUE		0	
	EAST-0345618 NRTH-1702294		FD034 Potsdam Fire Prot		56,700	TO M
	DEED BOOK 913 PG-00359					
	FULL MARKET VALUE	56,700				
***** 65.056-1-25 *****						
438 Perrin Rd						1-250- 5
65.056-1-25	270 Mfg housing		Basic Star 41854	0	0	0 28,500
Jerome Kelly-(LC)	Potsdam 2 407402	14,200	COUNTY TAXABLE VALUE		28,500	
Jerome Bradley-(LC)	L/CON dtd: 2/2/2015	28,500	TOWN TAXABLE VALUE		28,500	
438 Perrin Rd	X		SCHOOL TAXABLE VALUE		0	
Potsdam, NY 13676	X		FD034 Potsdam Fire Prot		28,500	TO M
	FRNT 125.00 DPTH 225.00					
	EAST-0345461 NRTH-1702299					
	DEED BOOK 2012 PG-17039					
	FULL MARKET VALUE	28,500				

STATE OF NEW YORK
 COUNTY - St Lawrence
 TOWN - Potsdam
 SWIS - 407489

2 0 1 6 T E N T A T I V E A S S E S S M E N T R O L L
 T A X A B L E SECTION OF THE ROLL - 1

PAGE 1477
 VALUATION DATE-JUL 01, 2015
 TAXABLE STATUS DATE-MAR 01, 2016

TAX MAP NUMBER SEQUENCE
 UNIFORM PERCENT OF VALUE IS 100.00
 UNIFORM PERCENT OF VALUE IS 100.00

TAX MAP PARCEL NUMBER	PROPERTY LOCATION & CLASS	ASSESSMENT	EXEMPTION CODE	COUNTY	TOWN	SCHOOL
CURRENT OWNERS NAME	SCHOOL DISTRICT	LAND	TAX DESCRIPTION	TAXABLE VALUE		
CURRENT OWNERS ADDRESS	PARCEL SIZE/GRID COORD	TOTAL	SPECIAL DISTRICTS	ACCOUNT NO.		

65.056-1-26	Sh 11B			65.056-1-26		*****
Keyes Timothy	314 Rural vac<10		COUNTY TAXABLE VALUE	12,600		1-166-12
Keyes Gladys	Potsdam 2 407402	12,600	TOWN TAXABLE VALUE	12,600		
56 Island St	X	12,600	SCHOOL TAXABLE VALUE	12,600		
Edwards, NY 13635	X		FD034 Potsdam Fire Prot	12,600 TO M		
	ACRES 2.10					
	EAST-0346682 NRTH-1702609					
	DEED BOOK 2015 PG-15495					
	FULL MARKET VALUE	12,600				

STATE OF NEW YORK
 COUNTY - St Lawrence
 TOWN - Potsdam
 SWIS - 407489

2 0 1 6 T E N T A T I V E A S S E S S M E N T R O L L
 T A X A B L E S E C T I O N O F T H E R O L L - 1
 M A P S E C T I O N - 0 6 5
 S U B - S E C T I O N - 0 5 6
 U N I F O R M P E R C E N T O F V A L U E I S 1 0 0 . 0 0

PAGE 1478
 VALUATION DATE-JUL 01, 2015
 TAXABLE STATUS DATE-MAR 01, 2016
 RPS150/V04/L015
 CURRENT DATE 5/02/2016

*** S P E C I A L D I S T R I C T S U M M A R Y ***

CODE	DISTRICT NAME	TOTAL PARCELS	EXTENSION TYPE	EXTENSION VALUE	AD VALOREM VALUE	EXEMPT AMOUNT	TAXABLE VALUE
FD034	Potsdam Fire P	25	TOTAL M		1562,400	26,600	1535,800

*** S C H O O L D I S T R I C T S U M M A R Y ***

CODE	DISTRICT NAME	TOTAL PARCELS	ASSESSED LAND	ASSESSED TOTAL	EXEMPT AMOUNT	TOTAL TAXABLE	STAR AMOUNT	STAR TAXABLE
407402	Potsdam 2	25	295,600	1562,400	76,075	1486,325	733,150	753,175
	S U B - T O T A L	25	295,600	1562,400	76,075	1486,325	733,150	753,175
	T O T A L	25	295,600	1562,400	76,075	1486,325	733,150	753,175

*** S Y S T E M C O D E S S U M M A R Y ***

NO SYSTEM EXEMPTIONS AT THIS LEVEL

*** E X E M P T I O N S U M M A R Y ***

CODE	DESCRIPTION	TOTAL PARCELS	COUNTY	TOWN	SCHOOL
41003	Vet Chg of	1		23,106	
41112	Vet Pro Ra	1	37,623		
41131	VET COM CT	2	40,000	40,000	
41802	Aged - Cou	2	49,475		
41803	Aged - Tow	2		73,095	
41804	Aged - Sch	2			49,475
41834	Enhanced S	10			584,650
41854	Basic Star	5			148,500
44210	Home Impro	1	26,600	26,600	26,600
	T O T A L	26	153,698	162,801	809,225

STATE OF NEW YORK
COUNTY - St Lawrence
TOWN - Potsdam
SWIS - 407489

2 0 1 6 T E N T A T I V E A S S E S S M E N T R O L L
T A X A B L E SECTION OF THE ROLL - 1
M A P S E C T I O N - 065
S U B - S E C T I O N - 056
UNIFORM PERCENT OF VALUE IS 100.00

PAGE 1479
VALUATION DATE-JUL 01, 2015
TAXABLE STATUS DATE-MAR 01, 2016
RPS150/V04/L015
CURRENT DATE 5/02/2016

*** G R A N D T O T A L S ***

ROLL SEC	DESCRIPTION	TOTAL PARCELS	ASSESSED LAND	ASSESSED TOTAL	TAXABLE COUNTY	TAXABLE TOWN	TAXABLE SCHOOL	STAR TAXABLE
1	TAXABLE	25	295,600	1562,400	1408,702	1399,599	1486,325	753,175

STATE OF NEW YORK
COUNTY - St Lawrence
TOWN - Potsdam
SWIS - 407489

2 0 1 6 T E N T A T I V E A S S E S S M E N T R O L L
T A X A B L E SECTION OF THE ROLL - 1

PAGE 1480
VALUATION DATE-JUL 01, 2015
TAXABLE STATUS DATE-MAR 01, 2016

TAX MAP NUMBER SEQUENCE
UNIFORM PERCENT OF VALUE IS 100.00
UNIFORM PERCENT OF VALUE IS 100.00

TAX MAP PARCEL NUMBER	PROPERTY LOCATION & CLASS	ASSESSMENT	EXEMPTION CODE	COUNTY	TOWN	SCHOOL
CURRENT OWNERS NAME	SCHOOL DISTRICT	LAND	TAX DESCRIPTION	TAXABLE VALUE		
CURRENT OWNERS ADDRESS	PARCEL SIZE/GRID COORD	TOTAL	SPECIAL DISTRICTS	ACCOUNT NO.		

75.001-2-3.2	599 Finnegan Rd			75.001-2-3.2		*****
Miller Neal H	210 1 Family Res		Enhanced S 41834	0	0	1-292-10
Miller Anna D	Potsdam 2 407402	17,000	COUNTY TAXABLE VALUE	67,700		
599 Finnegan Rd	X	67,700	TOWN TAXABLE VALUE	67,700		
Potsdam, NY 13676	X		SCHOOL TAXABLE VALUE	2,400		
	X		AG002 Ag Dist #2	.00 MT		
	ACRES 1.97		FD034 Potsdam Fire Prot	67,700 TO M		
	EAST-0296628 NRTH-1694670					
	DEED BOOK 1010 PG-00157					
	FULL MARKET VALUE	67,700				

75.001-2-3.3	Finnegan Rd			75.001-2-3.3		*****
Merrick Philip Randy	323 Vacant rural		COUNTY TAXABLE VALUE	23,400		1-283-8.3
679 Finnegan Rd	Potsdam 2 407402	23,400	TOWN TAXABLE VALUE	23,400		
Potsdam, NY 13676	2008sp15000	23,400	SCHOOL TAXABLE VALUE	23,400		
	X		AG002 Ag Dist #2	.00 MT		
	X		FD034 Potsdam Fire Prot	23,400 TO M		
	ACRES 38.80					
	EAST-0296260 NRTH-1695492					
	DEED BOOK 2008 PG-18643					
	FULL MARKET VALUE	23,400				

75.001-2-3.4	Finnegan Rd			75.001-2-3.4		*****
Kingston Sylvia	314 Rural vac<10		COUNTY TAXABLE VALUE	13,700		1-283-8.2
25 Main St Ste A	Potsdam 2 407402	13,700	TOWN TAXABLE VALUE	13,700		
Canton, NY 13617-2247	X	13,700	SCHOOL TAXABLE VALUE	13,700		
	88sp7200		AG002 Ag Dist #2	.00 MT		
	X		FD034 Potsdam Fire Prot	13,700 TO M		
	ACRES 4.80					
	EAST-0295979 NRTH-1694562					
	DEED BOOK 2008 PG-17549					
	FULL MARKET VALUE	13,700				

75.001-2-3.5	Finnegan Rd			75.001-2-3.5		*****
Peria Kingston Sylvia	314 Rural vac<10		COUNTY TAXABLE VALUE	13,700		1-283- 8.2
25 Main St Ste A	Potsdam 2 407402	13,700	TOWN TAXABLE VALUE	13,700		
Canton, NY 13617-2247	90sp5000	13,700	SCHOOL TAXABLE VALUE	13,700		
	X		AG002 Ag Dist #2	.00 MT		
	X		FD034 Potsdam Fire Prot	13,700 TO M		
	ACRES 4.80					
	EAST-0295740 NRTH-1694368					
	DEED BOOK 1036 PG-00815					
	FULL MARKET VALUE	13,700				

STATE OF NEW YORK
COUNTY - St Lawrence
TOWN - Potsdam
SWIS - 407489

2 0 1 6 T E N T A T I V E A S S E S S M E N T R O L L
T A X A B L E SECTION OF THE ROLL - 1

PAGE 1481
VALUATION DATE-JUL 01, 2015
TAXABLE STATUS DATE-MAR 01, 2016

TAX MAP NUMBER SEQUENCE
UNIFORM PERCENT OF VALUE IS 100.00
UNIFORM PERCENT OF VALUE IS 100.00

TAX MAP PARCEL NUMBER	PROPERTY LOCATION & CLASS	ASSESSMENT	EXEMPTION CODE	COUNTY	TOWN	SCHOOL
CURRENT OWNERS NAME	SCHOOL DISTRICT	LAND	TAX DESCRIPTION	TAXABLE VALUE		
CURRENT OWNERS ADDRESS	PARCEL SIZE/GRID COORD	TOTAL	SPECIAL DISTRICTS	ACCOUNT NO.		

75.001-2-3.6	584 Finnegan Rd			75.001-2-3.6		*****
Lawrence Steven	210 1 Family Res		Basic Star 41854	0	0	0 30,000
Lawrence Lynn	Potsdam 2 407402	18,600	COUNTY TAXABLE VALUE	140,000		
584 Finnegan Rd	X	140,000	TOWN TAXABLE VALUE	140,000		
Potsdam, NY 13676	X		SCHOOL TAXABLE VALUE	110,000		
	X		AG002 Ag Dist #2	.00 MT		
	ACRES 3.60		FD034 Potsdam Fire Prot	140,000 TO M		
	EAST-0296606 NRTH-1694065					
	DEED BOOK 1056 PG-617					
	FULL MARKET VALUE	140,000				

75.001-2-3.11	562 Finnegan Rd			75.001-2-3.11		*****
Peria Kingston Sylvia	240 Rural res		COUNTY TAXABLE VALUE	220,500		1-283-8.2
25 Main St Ste A	Potsdam 2 407402	31,200	TOWN TAXABLE VALUE	220,500		
Canton, NY 13617-2247	X	220,500	SCHOOL TAXABLE VALUE	220,500		
	X		AG002 Ag Dist #2	.00 MT		
	86sp7000vac		FD034 Potsdam Fire Prot	220,500 TO M		
	ACRES 21.30					
	EAST-0296545 NRTH-1693243					
	DEED BOOK 1053 PG-01138					
	FULL MARKET VALUE	220,500				

75.001-2-3.12	572 Finnegan Rd			75.001-2-3.12		*****
Cunningham Alan	210 1 Family Res		Basic Star 41854	0	0	0 30,000
572 Finnegan Rd	Potsdam 2 407402	18,700	COUNTY TAXABLE VALUE	120,800		
Potsdam, NY 13676	X	120,800	TOWN TAXABLE VALUE	120,800		
	X		SCHOOL TAXABLE VALUE	90,800		
	84sp3100vac/85bp		AG002 Ag Dist #2	.00 MT		
	ACRES 3.70		FD034 Potsdam Fire Prot	120,800 TO M		
	EAST-0296325 NRTH-1693957					
	DEED BOOK 982 PG-00458					
	FULL MARKET VALUE	120,800				

75.001-2-3.13	585 Finnegan Rd			75.001-2-3.13		*****
Davis Beverly J	240 Rural res		Enhanced S 41834	0	0	0 65,300
585 Finnegan Rd	Potsdam 2 407402	28,700	COUNTY TAXABLE VALUE	125,000		
Potsdam, NY 13676	X	125,000	TOWN TAXABLE VALUE	125,000		
	X		SCHOOL TAXABLE VALUE	59,700		
	X		AG002 Ag Dist #2	.00 MT		
	ACRES 27.20		FD034 Potsdam Fire Prot	125,000 TO M		
	EAST-0295372 NRTH-1695405					
	DEED BOOK 984 PG-00440					
	FULL MARKET VALUE	125,000				

STATE OF NEW YORK
COUNTY - St Lawrence
TOWN - Potsdam
SWIS - 407489

2 0 1 6 T E N T A T I V E A S S E S S M E N T R O L L
T A X A B L E SECTION OF THE ROLL - 1

PAGE 1482
VALUATION DATE-JUL 01, 2015
TAXABLE STATUS DATE-MAR 01, 2016

TAX MAP NUMBER SEQUENCE
UNIFORM PERCENT OF VALUE IS 100.00
UNIFORM PERCENT OF VALUE IS 100.00

TAX MAP PARCEL NUMBER	PROPERTY LOCATION & CLASS	ASSESSMENT	EXEMPTION CODE	COUNTY	TOWN	SCHOOL
CURRENT OWNERS NAME	SCHOOL DISTRICT	LAND	TAX DESCRIPTION	TAXABLE VALUE		
CURRENT OWNERS ADDRESS	PARCEL SIZE/GRID COORD	TOTAL	SPECIAL DISTRICTS	ACCOUNT NO.		
***** 75.001-2-3.13/1 *****						
75.001-2-3.13/1	Finnegan Rd					
Davis Beverly J	720 Mine/quarry		COUNTY TAXABLE VALUE	100		
585 Finnegan Rd	Potsdam 2 407402	0	TOWN TAXABLE VALUE	100		
Potsdam, NY 13676	mineral rights on 27.2 ac	100	SCHOOL TAXABLE VALUE	100		
	X		FD034 Potsdam Fire Prot	100 TO M		
	X					
	ACRES 0.01					
	DEED BOOK 1092 PG-926					
	FULL MARKET VALUE	100				
***** 75.001-2-4.2 *****						
75.001-2-4.2	Finnegan Rd					1-283- 8.4
Thomas Mark J	323 Vacant rural		COUNTY TAXABLE VALUE	26,600		
PO Box 925	Potsdam 2 407402	26,600	TOWN TAXABLE VALUE	26,600		
South Bend, IN 46624	X	26,600	SCHOOL TAXABLE VALUE	26,600		
	X		AG002 Ag Dist #2	.00 MT		
	X		FD034 Potsdam Fire Prot	26,600 TO M		
	ACRES 49.90					
	EAST-0297451 NRTH-1693632					
	DEED BOOK 965 PG-00184					
	FULL MARKET VALUE	26,600				
***** 75.001-2-4.11 *****						
75.001-2-4.11	606 Finnegan Rd					1-283- 8. 1
Rycroft Gregory S	280 Res Multiple		COUNTY TAXABLE VALUE	153,000		
606 Finnegan Rd	Potsdam 2 407402	43,400	TOWN TAXABLE VALUE	153,000		
Potsdam, NY 13676	X	153,000	SCHOOL TAXABLE VALUE	153,000		
	X		AG002 Ag Dist #2	.00 MT		
	X		FD034 Potsdam Fire Prot	153,000 TO M		
	ACRES 18.70 BANK8888869					
	EAST-0297732 NRTH-1695124					
	DEED BOOK 2008 PG-12465					
	FULL MARKET VALUE	153,000				
***** 75.001-2-4.12 *****						
75.001-2-4.12	610 Finnegan Rd					
Smith Bruce	270 Mfg housing		COUNTY TAXABLE VALUE	40,500		
Smith Monica	Potsdam 2 407402	25,000	TOWN TAXABLE VALUE	40,500		
41 Pike Rd	99sp6500	40,500	SCHOOL TAXABLE VALUE	40,500		
Canton, NY 13617	ACRES 17.50		AG002 Ag Dist #2	.00 MT		
	EAST-0298029 NRTH-1695534		FD034 Potsdam Fire Prot	40,500 TO M		
	DEED BOOK 2013 PG-18413					
	FULL MARKET VALUE	40,500				

STATE OF NEW YORK
COUNTY - St Lawrence
TOWN - Potsdam
SWIS - 407489

2 0 1 6 T E N T A T I V E A S S E S S M E N T R O L L
T A X A B L E SECTION OF THE ROLL - 1

PAGE 1483
VALUATION DATE-JUL 01, 2015
TAXABLE STATUS DATE-MAR 01, 2016

TAX MAP NUMBER SEQUENCE
UNIFORM PERCENT OF VALUE IS 100.00
UNIFORM PERCENT OF VALUE IS 100.00

TAX MAP PARCEL NUMBER	PROPERTY LOCATION & CLASS	ASSESSMENT	EXEMPTION CODE	COUNTY	TOWN	SCHOOL	ACCOUNT NO.
CURRENT OWNERS NAME	SCHOOL DISTRICT	LAND	TAX DESCRIPTION	TAXABLE VALUE			
CURRENT OWNERS ADDRESS	PARCEL SIZE/GRID COORD	TOTAL	SPECIAL DISTRICTS				
***** 75.001-2-5.12 *****							
1001	Judson Street Rd						
75.001-2-5.12	322 Rural vac>10		COUNTY TAXABLE VALUE	42,900			
Smith David L	Potsdam 2 407402	42,900	TOWN TAXABLE VALUE	42,900			
Smith Deborah M	Ref2008/15043	42,900	SCHOOL TAXABLE VALUE	42,900			
72 Coakley Rd	Ref2000/17137		AG002 Ag Dist #2	.00	MT		
Canton, NY 13617	2008sp65000		FD034 Potsdam Fire Prot	42,900	TO	M	
	ACRES 35.30						
	EAST-0299798 NRTH-1694821						
	DEED BOOK 2008 PG-15044						
	FULL MARKET VALUE	42,900					
***** 75.001-2-5.13 *****							
Off	Finnegan Rd						
75.001-2-5.13	323 Vacant rural		COUNTY TAXABLE VALUE	45,000			
Dominy Charles	Potsdam 2 407402	45,000	TOWN TAXABLE VALUE	45,000			
Dominy Elsie	2000sp15000	45,000	SCHOOL TAXABLE VALUE	45,000			
300 County Route 49	ACRES 96.00		AG002 Ag Dist #2	.00	MT		
Nicholville, NY 12965	EAST-0298831 NRTH-1694710		FD034 Potsdam Fire Prot	45,000	TO	M	
	DEED BOOK 2000 PG-17134						
	FULL MARKET VALUE	45,000					
***** 75.001-2-6.1 *****							
919	Judson Street Rd						1-211- 1. 3
75.001-2-6.1	270 Mfg housing		Enhanced S 41834	0	0	0	40,000
Kingston David L	Potsdam 2 407402	17,000	COUNTY TAXABLE VALUE	40,000			
919 Judson St Rd	X	40,000	TOWN TAXABLE VALUE	40,000			
Canton, NY 13617	X		SCHOOL TAXABLE VALUE	0			
	X		AG002 Ag Dist #2	.00	MT		
	ACRES 2.00		FD034 Potsdam Fire Prot	40,000	TO	M	
	EAST-0298663 NRTH-1693222						
	DEED BOOK 935 PG-00711						
	FULL MARKET VALUE	40,000					
***** 75.001-2-6.2 *****							
937	Judson Street Rd						1-211- 1. 2
75.001-2-6.2	210 1 Family Res		VET WAR CT 41121	0	12,000	12,000	0
Hewes Clayton	Potsdam 2 407402	19,400	VET WAR CT 41121	0	12,000	12,000	0
Hewes Constance M	X	94,000	VET DIS CT 41141	0	9,400	9,400	0
937 Judson St Rd	84bp5600/89sp14500		Enhanced S 41834	0	0	0	65,300
Canton, NY 13617	X		COUNTY TAXABLE VALUE	60,600			
	ACRES 4.41		TOWN TAXABLE VALUE	60,600			
	EAST-0298945 NRTH-1693460		SCHOOL TAXABLE VALUE	28,700			
	DEED BOOK 1031 PG-01130		AG002 Ag Dist #2	.00	MT		
	FULL MARKET VALUE	94,000	FD034 Potsdam Fire Prot	94,000	TO	M	

STATE OF NEW YORK
COUNTY - St Lawrence
TOWN - Potsdam
SWIS - 407489

2 0 1 6 T E N T A T I V E A S S E S S M E N T R O L L
T A X A B L E SECTION OF THE ROLL - 1

PAGE 1484
VALUATION DATE-JUL 01, 2015
TAXABLE STATUS DATE-MAR 01, 2016

TAX MAP NUMBER SEQUENCE
UNIFORM PERCENT OF VALUE IS 100.00
UNIFORM PERCENT OF VALUE IS 100.00

TAX MAP PARCEL NUMBER	PROPERTY LOCATION & CLASS	ASSESSMENT	EXEMPTION CODE	COUNTY	TOWN	SCHOOL
CURRENT OWNERS NAME	SCHOOL DISTRICT	LAND	TAX DESCRIPTION	TAXABLE VALUE		
CURRENT OWNERS ADDRESS	PARCEL SIZE/GRID COORD	TOTAL	SPECIAL DISTRICTS	ACCOUNT NO.		
***** 75.001-2-7.2 *****						
75.001-2-7.2	943 Judson Street Rd					
Mcmartin David	210 1 Family Res		Basic Star 41854	0	0	0
Mcmartin Judy	Potsdam 2 407402	16,800	COUNTY TAXABLE VALUE		74,800	30,000
943 Judson St Rd	96sp5900	74,800	TOWN TAXABLE VALUE		74,800	
Canton, NY 13617	X		SCHOOL TAXABLE VALUE		44,800	
	X		AG002 Ag Dist #2		.00 MT	
	ACRES 1.80		FD034 Potsdam Fire Prot		74,800 TO M	
	EAST-0299291 NRTH-1693719					
	DEED BOOK 1105 PG-11					
	FULL MARKET VALUE	74,800				
***** 75.001-2-7.13 *****						
75.001-2-7.13	936 Judson Street Rd					
Shores Walter C	210 1 Family Res		CW_15_VET/ 41161	0	12,000	12,000
936 Judson Street Rd	Potsdam 2 407402	16,800	Basic Star 41854	0	0	0
Canton, NY 13617-3972	2011sp185,000	195,000	COUNTY TAXABLE VALUE		183,000	30,000
	X		TOWN TAXABLE VALUE		183,000	
	ACRES 1.84 BANK8888209		SCHOOL TAXABLE VALUE		165,000	
	EAST-0299248 NRTH-1693178		AG002 Ag Dist #2		.00 MT	
	DEED BOOK 2015 PG-14557		FD034 Potsdam Fire Prot		195,000 TO M	
	FULL MARKET VALUE	195,000				
***** 75.001-2-7.121 *****						
75.001-2-7.121	918 Judson Street Rd					
Wilkinson Mary E	210 1 Family Res		Basic Star 41854	0	0	0
Ballan Steven G	Potsdam 2 407402	18,700	COUNTY TAXABLE VALUE		113,900	30,000
918 Judson St Rd	X	113,900	TOWN TAXABLE VALUE		113,900	
Canton, NY 13617	08/2003sp90000		SCHOOL TAXABLE VALUE		83,900	
	92sp58750		AG002 Ag Dist #2		.00 MT	
	ACRES 3.70		FD034 Potsdam Fire Prot		113,900 TO M	
	EAST-0299015 NRTH-1693014					
	DEED BOOK 2003 PG-15378					
	FULL MARKET VALUE	113,900				
***** 75.001-2-8.2 *****						
75.001-2-8.2	Judson Street Rd					
Bridges H Styles-(LU) III	322 Rural vac>10		Ag Distric 41720	0	21,488	21,488
Bridges Debra-(LU) L	Potsdam 2 407402	58,000	Forest 480 47460	0	9,600	9,600
PO Box 506	2007sp125000<	58,000	COUNTY TAXABLE VALUE		26,912	9,600
Canton, NY 13617	Certificate # 40-68		TOWN TAXABLE VALUE		26,912	
	40 ACRES ELIGIBLE 480A		SCHOOL TAXABLE VALUE		26,912	
	ACRES 94.60		AG002 Ag Dist #2		.00 MT	
MAY BE SUBJECT TO PAYMENT	EAST-0298598 NRTH-1691600		FD034 Potsdam Fire Prot		36,512 TO M	
UNDER RPTL480A UNTIL 2025	DEED BOOK 2014 PG-15491				21,488 EX	
	FULL MARKET VALUE	58,000				

STATE OF NEW YORK
COUNTY - St Lawrence
TOWN - Potsdam
SWIS - 407489

2 0 1 6 T E N T A T I V E A S S E S S M E N T R O L L
T A X A B L E SECTION OF THE ROLL - 1

PAGE 1485
VALUATION DATE-JUL 01, 2015
TAXABLE STATUS DATE-MAR 01, 2016

TAX MAP NUMBER SEQUENCE
UNIFORM PERCENT OF VALUE IS 100.00
UNIFORM PERCENT OF VALUE IS 100.00

TAX MAP PARCEL NUMBER	PROPERTY LOCATION & CLASS	ASSESSMENT	EXEMPTION CODE	COUNTY	TOWN	SCHOOL
CURRENT OWNERS NAME	SCHOOL DISTRICT	LAND	TAX DESCRIPTION	TAXABLE VALUE		
CURRENT OWNERS ADDRESS	PARCEL SIZE/GRID COORD	TOTAL	SPECIAL DISTRICTS	ACCOUNT NO.		

75.001-2-8.11	Judson Street Rd 322 Rural vac>10			75.001-2-8.11		*****
Kingston Jennie (LU)	Potsdam 2 407402	8,100	COUNTY TAXABLE VALUE		1-226- 2	
759 Judson Street Rd	X	8,100	TOWN TAXABLE VALUE			
Canton, NY 13617	X		SCHOOL TAXABLE VALUE			
	X		AG002 Ag Dist #2			
	X		FD034 Potsdam Fire Prot			
	ACRES 18.90					
	EAST-0297776 NRTH-1692660					
	DEED BOOK 2010 PG-18802					
	FULL MARKET VALUE	8,100				

75.001-2-8.12	913 Judson Street Rd 210 1 Family Res		Basic Star 41854	75.001-2-8.12		*****
Felt Kevin	Potsdam 2 407402	19,700	COUNTY TAXABLE VALUE		0 30,000	
913 Judson St Rd	x	138,700	TOWN TAXABLE VALUE			
Canton, NY 13617	x		SCHOOL TAXABLE VALUE			
	x		AG002 Ag Dist #2			
	ACRES 4.70 BANK8888830		FD034 Potsdam Fire Prot			
	EAST-0298431 NRTH-1693034					
	DEED BOOK 2009 PG-15209					
	FULL MARKET VALUE	138,700				

75.001-2-10.12	Judson Street Rd 312 Vac w/imprv		Ag Distric 41720	75.001-2-10.12		*****
Bridges H Styles-(LU) III	Potsdam 2 407402	77,500	Forest 480 47460		7,149 7,149 7,149	
Bridges Debra-(LU) L	2007sp125000<	84,300	COUNTY TAXABLE VALUE		12,480 12,480 12,480	
PO Box 506	Certificate # 40-68		TOWN TAXABLE VALUE			
Canton, NY 13617	52 ACRES ELIGIBLE 480A		SCHOOL TAXABLE VALUE			
	ACRES 154.70		AG002 Ag Dist #2			
MAY BE SUBJECT TO PAYMENT	EAST-0296715 NRTH-1690238		FD034 Potsdam Fire Prot			
UNDER RPTL480A UNTIL 2025	DEED BOOK 2014 PG-15491		7,149 EX			
	FULL MARKET VALUE	84,300				

75.001-2-10.22	723 Judson Street Rd 210 1 Family Res		Basic Star 41854	75.001-2-10.22		*****
Linn Theodore	Potsdam 2 407402	18,100	COUNTY TAXABLE VALUE		0 30,000	
Linn Carol	95sp95000	165,900	TOWN TAXABLE VALUE			
723 Judson St Rd	99sp142000		SCHOOL TAXABLE VALUE			
Canton, NY 13617	ACRES 3.10		AG002 Ag Dist #2			
	EAST-0294809 NRTH-1690281		FD034 Potsdam Fire Prot			
	DEED BOOK 1999 PG-23044					
	FULL MARKET VALUE	165,900				

STATE OF NEW YORK
COUNTY - St Lawrence
TOWN - Potsdam
SWIS - 407489

2 0 1 6 T E N T A T I V E A S S E S S M E N T R O L L
T A X A B L E SECTION OF THE ROLL - 1

PAGE 1486
VALUATION DATE-JUL 01, 2015
TAXABLE STATUS DATE-MAR 01, 2016

TAX MAP NUMBER SEQUENCE
UNIFORM PERCENT OF VALUE IS 100.00
UNIFORM PERCENT OF VALUE IS 100.00

TAX MAP PARCEL NUMBER	PROPERTY LOCATION & CLASS	ASSESSMENT	EXEMPTION CODE	COUNTY	TOWN	SCHOOL
CURRENT OWNERS NAME	SCHOOL DISTRICT	LAND	TAX DESCRIPTION	TAXABLE VALUE		
CURRENT OWNERS ADDRESS	PARCEL SIZE/GRID COORD	TOTAL	SPECIAL DISTRICTS	ACCOUNT NO.		
***** 75.001-2-10.211 *****						
75.001-2-10.211	705 Judson Street Rd					
Ashlaw Raymond	240 Rural res		Basic Star 41854	0	0	0 30,000
Ashlaw Patricia	Potsdam 2 407402	31,800	COUNTY TAXABLE VALUE		97,100	
705 Judson Street Rd	92spl0000	97,100	TOWN TAXABLE VALUE		97,100	
Canton, NY 13617	Refl107/98		SCHOOL TAXABLE VALUE		67,100	
	X		AG002 Ag Dist #2		.00 MT	
	ACRES 22.60 BANK8888830		FD034 Potsdam Fire Prot		97,100 TO M	
	EAST-0294290 NRTH-1690454					
	DEED BOOK 2002 PG-21910					
	FULL MARKET VALUE	97,100				
***** 75.001-2-10.212 *****						
75.001-2-10.212	719 Judson Street Rd					
Arthur John C	210 1 Family Res		VET COM CT 41131	0	20,000	20,000 0
Foster Laura A	Potsdam 2 407402	17,100	Basic Star 41854	0	0	0 30,000
719 Judson Street Rd	2000spl113000	170,100	Solar Ener 49500	0	12,000	12,000 12,000
Canton, NY 13617	2001spl128000		COUNTY TAXABLE VALUE		138,100	
	2007spl148500		TOWN TAXABLE VALUE		138,100	
	ACRES 2.10		SCHOOL TAXABLE VALUE		128,100	
	EAST-0294588 NRTH-1690101		AG002 Ag Dist #2		.00 MT	
	DEED BOOK 2011 PG-8402		FD034 Potsdam Fire Prot		170,100 TO M	
	FULL MARKET VALUE	170,100				
***** 75.001-2-11 *****						
75.001-2-11	730 Judson Street Rd					1-180- 2
Butler Robert	210 1 Family Res		Basic Star 41854	0	0	0 30,000
730 Judson St Rd	Potsdam 2 407402	39,900	COUNTY TAXABLE VALUE		86,100	
Canton, NY 13617	X	86,100	TOWN TAXABLE VALUE		86,100	
	X		SCHOOL TAXABLE VALUE		56,100	
	X		AG002 Ag Dist #2		.00 MT	
	ACRES 38.70		FD034 Potsdam Fire Prot		86,100 TO M	
	EAST-0295264 NRTH-1689395					
	DEED BOOK 856 PG-00475					
	FULL MARKET VALUE	86,100				
***** 75.001-2-12.1 *****						
75.001-2-12.1	420 Finnegan Rd					1-169- 8
Butler Lawrence J	240 Rural res		VET WAR CT 41121	0	12,000	12,000 0
420 Finnegan Rd	Canton 1 402201	33,900	Basic Star 41854	0	0	0 30,000
Canton, NY 13617	X	86,000	COUNTY TAXABLE VALUE		74,000	
	X		TOWN TAXABLE VALUE		74,000	
	X		SCHOOL TAXABLE VALUE		56,000	
	ACRES 30.00		AG002 Ag Dist #2		.00 MT	
	EAST-0294073 NRTH-1691492		FD034 Potsdam Fire Prot		86,000 TO M	
	DEED BOOK 2011 PG-4434					
	FULL MARKET VALUE	86,000				

STATE OF NEW YORK
COUNTY - St Lawrence
TOWN - Potsdam
SWIS - 407489

2 0 1 6 T E N T A T I V E A S S E S S M E N T R O L L
T A X A B L E SECTION OF THE ROLL - 1

PAGE 1487
VALUATION DATE-JUL 01, 2015
TAXABLE STATUS DATE-MAR 01, 2016

TAX MAP NUMBER SEQUENCE
UNIFORM PERCENT OF VALUE IS 100.00
UNIFORM PERCENT OF VALUE IS 100.00

TAX MAP PARCEL NUMBER	PROPERTY LOCATION & CLASS	ASSESSMENT	EXEMPTION CODE	COUNTY	TOWN	SCHOOL
CURRENT OWNERS NAME	SCHOOL DISTRICT	LAND	TAX DESCRIPTION	TAXABLE VALUE		
CURRENT OWNERS ADDRESS	PARCEL SIZE/GRID COORD	TOTAL	SPECIAL DISTRICTS	ACCOUNT NO.		

75.001-2-12.2	430 Finnegan Rd			75.001-2-12.2	*****	
Matthie Sarah A	270 Mfg housing		COUNTY TAXABLE VALUE	28,000		
PO Box 691	Potsdam 2 407402	18,100	TOWN TAXABLE VALUE	28,000		
Watford City, ND 58843	2002sp13000	28,000	SCHOOL TAXABLE VALUE	28,000		
	88sp19729		AG002 Ag Dist #2	.00 MT		
	X		FD034 Potsdam Fire Prot	28,000 TO M		
PRIOR OWNER ON 3/01/2016	ACRES 3.10					
Matthie Sarah A	EAST-0293337 NRTH-1691751					
	DEED BOOK 2016 PG-390					
	FULL MARKET VALUE	28,000				

75.001-2-13	434 Finnegan Rd			75.001-2-13	*****	
Jones Ricky	210 1 Family Res		Basic Star 41854	0	1-169-	7.13
Jones Roxanne	Canton 1 402201	18,300	COUNTY TAXABLE VALUE	120,800	0	30,000
434 Finnegan Rd	X	120,800	TOWN TAXABLE VALUE	120,800		
Canton, NY 13617	X		SCHOOL TAXABLE VALUE	90,800		
	X		AG002 Ag Dist #2	.00 MT		
	ACRES 3.31		FD034 Potsdam Fire Prot	120,800 TO M		
	EAST-0293489 NRTH-1691924					
	DEED BOOK 1018 PG-00865					
	FULL MARKET VALUE	120,800				

75.001-2-26	Judson Street Rd			75.001-2-26	*****	
MacKellar Ian	322 Rural vac>10		COUNTY TAXABLE VALUE	4,500	1-255-13	
MacKellar Rebecca	Potsdam 2 407402	4,500	TOWN TAXABLE VALUE	4,500		
6166 US Highway 11	X	4,500	SCHOOL TAXABLE VALUE	4,500		
Canton, NY 13617	X		AG002 Ag Dist #2	.00 MT		
	X		FD034 Potsdam Fire Prot	4,500 TO M		
	ACRES 11.70					
	EAST-0299659 NRTH-1690627					
	DEED BOOK 2014 PG-5421					
	FULL MARKET VALUE	4,500				

75.001-2-27	Off Judson Street Rd			75.001-2-27	*****	
MacKellar Ian	910 Priv forest		COUNTY TAXABLE VALUE	3,500		
MacKellar Rebecca	Potsdam 2 407402	3,500	TOWN TAXABLE VALUE	3,500		
6166 US Highway 11	X	3,500	SCHOOL TAXABLE VALUE	3,500		
Canton, NY 13617	X		AG002 Ag Dist #2	.00 MT		
	X		FD034 Potsdam Fire Prot	3,500 TO M		
	ACRES 9.87					
	EAST-0299291 NRTH-1690195					
	DEED BOOK 2014 PG-5421					
	FULL MARKET VALUE	3,500				

STATE OF NEW YORK
COUNTY - St Lawrence
TOWN - Potsdam
SWIS - 407489

2 0 1 6 T E N T A T I V E A S S E S S M E N T R O L L
T A X A B L E SECTION OF THE ROLL - 1

PAGE 1488
VALUATION DATE-JUL 01, 2015
TAXABLE STATUS DATE-MAR 01, 2016

TAX MAP NUMBER SEQUENCE
UNIFORM PERCENT OF VALUE IS 100.00
UNIFORM PERCENT OF VALUE IS 100.00

TAX MAP PARCEL NUMBER	PROPERTY LOCATION & CLASS	ASSESSMENT	EXEMPTION CODE	COUNTY	TOWN	SCHOOL
CURRENT OWNERS NAME	SCHOOL DISTRICT	LAND	TAX DESCRIPTION	TAXABLE VALUE		
CURRENT OWNERS ADDRESS	PARCEL SIZE/GRID COORD	TOTAL	SPECIAL DISTRICTS	ACCOUNT NO.		
***** 75.001-2-28.2 *****						
75.001-2-28.2	971 Judson Street Rd					
WCT Surveyors	484 1 use sm bld		COUNTY TAXABLE VALUE	52,500		
971 Judson St Rd	Potsdam 2 407402	25,000	TOWN TAXABLE VALUE	52,500		
Canton, NY 13617	2002sp27000	52,500	SCHOOL TAXABLE VALUE	52,500		
	2002sp49900		AG002 Ag Dist #2	.00 MT		
	X		FD034 Potsdam Fire Prot	52,500 TO M		
	ACRES 4.10					
	EAST-0299529 NRTH-1693914					
	DEED BOOK 2002 PG-16555					
	FULL MARKET VALUE	52,500				
***** 75.001-2-29 *****						
75.001-2-29	Judson Street Rd					1-211- 1.1
Hurlbut Andrew	120 Field crops		Ag Distric 41720	0	16,869	16,869
Hurlbut Elisha	Potsdam 2 407402	88,500	COUNTY TAXABLE VALUE	71,631		
3003 County Route 21	2001sp95000	88,500	TOWN TAXABLE VALUE	71,631		
Canton, NY 13617-6514	X		SCHOOL TAXABLE VALUE	71,631		
	X		AG002 Ag Dist #2	.00 MT		
	ACRES 163.50		FD034 Potsdam Fire Prot	71,631 TO M		
MAY BE SUBJECT TO PAYMENT	EAST-0300027 NRTH-1692984					
UNDER AGDIST LAW TIL 2020	DEED BOOK 2014 PG-13869			16,869 EX		
	FULL MARKET VALUE	88,500				
***** 75.001-2-30 *****						
75.001-2-30	975 Judson Street Rd					
Williams Cheryl L	210 1 Family Res		CW_15_VET/ 41161	0	12,000	12,000
975 Judson St Rd	Potsdam 2 407402	17,200	Dis & Lim 41932	0	32,220	0
Canton, NY 13617	2005sp79600	83,600	Dis & Lim 41933	0	0	35,800
	ACRES 2.20		Basic Star 41854	0	0	0
	EAST-0299893 NRTH-1694137					30,000
	DEED BOOK 2005 PG-13820		COUNTY TAXABLE VALUE	39,380		
	FULL MARKET VALUE	83,600	TOWN TAXABLE VALUE	35,800		
			SCHOOL TAXABLE VALUE	53,600		
			AG002 Ag Dist #2	.00 MT		
			FD034 Potsdam Fire Prot	83,600 TO M		
***** 75.001-2-31.21 *****						
75.001-2-31.21	Off USH 11					
Mackellar Ian	320 Rural vacant		COUNTY TAXABLE VALUE	59,800		
Mackellar Rebecca	Potsdam 2 407402	59,800	TOWN TAXABLE VALUE	59,800		
6166 US Highway 11	ACRES 88.90	59,800	SCHOOL TAXABLE VALUE	59,800		
Canton, NY 13617	EAST-0299293 NRTH-1688784					
	DEED BOOK 2014 PG-2469					
	FULL MARKET VALUE	59,800				

STATE OF NEW YORK
 COUNTY - St Lawrence
 TOWN - Potsdam
 SWIS - 407489

2 0 1 6 T E N T A T I V E A S S E S S M E N T R O L L
 T A X A B L E SECTION OF THE ROLL - 1

PAGE 1489
 VALUATION DATE-JUL 01, 2015
 TAXABLE STATUS DATE-MAR 01, 2016

TAX MAP NUMBER SEQUENCE
 UNIFORM PERCENT OF VALUE IS 100.00
 UNIFORM PERCENT OF VALUE IS 100.00

TAX MAP PARCEL NUMBER	PROPERTY LOCATION & CLASS	ASSESSMENT	EXEMPTION CODE	COUNTY	TOWN	SCHOOL
CURRENT OWNERS NAME	SCHOOL DISTRICT	LAND	TAX DESCRIPTION	TAXABLE VALUE		
CURRENT OWNERS ADDRESS	PARCEL SIZE/GRID COORD	TOTAL	SPECIAL DISTRICTS	ACCOUNT NO.		

75.001-2-32.1	759 Judson Street Rd	60 PCT OF VALUE USED FOR EXEMPTION PURPOSES		75.001-2-32.1	1-226- 1	
Kingston Jennie (LU)	240 Rural res		Aged - All 41800	0	43,140	43,140
759 Judson Street Rd	Potsdam 2 407402	40,300	Enhanced S 41834	0	0	0
Canton, NY 13617	Ref Deed 2009/6204	143,800	Silo 42100	0	500	500
	X		COUNTY TAXABLE VALUE		100,160	
	X		TOWN TAXABLE VALUE		100,160	
	ACRES 6.60		SCHOOL TAXABLE VALUE		34,860	
	EAST-0296645 NRTH-1691794		AG002 Ag Dist #2		.00 MT	
	DEED BOOK 2010 PG-18802		FD034 Potsdam Fire Prot		143,300 TO M	
	FULL MARKET VALUE	143,800	500 EX			

75.001-2-32.2	Judson St Rd			75.001-2-32.2		
Rao Ronald P	322 Rural vac>10		COUNTY TAXABLE VALUE		23,400	
84 Hinckley St	Potsdam 2 407402	23,400	TOWN TAXABLE VALUE		23,400	
Somerville, MA 02145	2012sp12000	23,400	SCHOOL TAXABLE VALUE		23,400	
	ACRES 29.20		AG002 Ag Dist #2		.00 MT	
	EAST-0296089 NRTH-1692056		FD034 Potsdam Fire Prot		23,400 TO M	
	DEED BOOK 2012 PG-15176					
	FULL MARKET VALUE	23,400				

75.001-2-34	751 Judson Street Rd			75.001-2-34		
Rao Ronald P	312 Vac w/imprv		COUNTY TAXABLE VALUE		66,100	
84 Hinckley St	Potsdam 2 407402	48,100	TOWN TAXABLE VALUE		66,100	
Somerville, MA 02145	08/09sp25000	66,100	SCHOOL TAXABLE VALUE		66,100	
	x		AG002 Ag Dist #2		.00 MT	
	x		FD034 Potsdam Fire Prot		66,100 TO M	
	ACRES 55.20					
	EAST-0295256 NRTH-1691578					
	DEED BOOK 2009 PG-16010					
	FULL MARKET VALUE	66,100				

75.001-2-35	745 Judson Street Rd			75.001-2-35		
Kingston Jennie (LU)	270 Mfg housing		COUNTY TAXABLE VALUE		19,500	
759 Judson Street Rd	Potsdam 2 407402	16,800	TOWN TAXABLE VALUE		19,500	
Canton, NY 13617	x	19,500	SCHOOL TAXABLE VALUE		19,500	
	x		AG002 Ag Dist #2		.00 MT	
	x		FD034 Potsdam Fire Prot		19,500 TO M	
	ACRES 1.80					
	EAST-0295546 NRTH-1690765					
	DEED BOOK 2010 PG-18802					
	FULL MARKET VALUE	19,500				

STATE OF NEW YORK
 COUNTY - St Lawrence
 TOWN - Potsdam
 SWIS - 407489

2 0 1 6 T E N T A T I V E A S S E S S M E N T R O L L
 T A X A B L E SECTION OF THE ROLL - 1

PAGE 1490
 VALUATION DATE-JUL 01, 2015
 TAXABLE STATUS DATE-MAR 01, 2016

TAX MAP NUMBER SEQUENCE
 UNIFORM PERCENT OF VALUE IS 100.00
 UNIFORM PERCENT OF VALUE IS 100.00

TAX MAP PARCEL NUMBER	PROPERTY LOCATION & CLASS	ASSESSMENT	EXEMPTION CODE	COUNTY	TOWN	SCHOOL	ACCOUNT NO.
CURRENT OWNERS NAME	SCHOOL DISTRICT	LAND	TAX DESCRIPTION	TAXABLE VALUE			
CURRENT OWNERS ADDRESS	PARCEL SIZE/GRID COORD	TOTAL	SPECIAL DISTRICTS				
***** 75.001-4-1.2 *****							
75.001-4-1.2	Schoolhouse Rd			COUNTY			
Aldous Daniel	314 Rural vac<10			TOWN			
523 Finnegan Rd	Canton 1 402201	500		SCHOOL			
Potsdam, NY 13676	2001sp1600	500		AG002 Ag Dist #2			
	X			FD034 Potsdam Fire Prot			
	X						
	FRNT 305.00 DPTH 141.00						
	ACRES 0.99						
	EAST-0293453 NRTH-1694391						
	DEED BOOK 2001 PG-7082						
	FULL MARKET VALUE	500					
***** 75.001-4-2 *****							
75.001-4-2	70 Schoolhouse Rd						
Youngs Timothy	210 1 Family Res		Basic Star 41854				
70 School House Rd	Canton 1 402201	18,900		COUNTY			
Canton, NY 13617	01sp2800	106,000		TOWN			
	2004sp7000			SCHOOL			
	X			AG002 Ag Dist #2			
	ACRES 3.90 BANK8888209			FD034 Potsdam Fire Prot			
	EAST-0293478 NRTH-1694148						
	DEED BOOK 2004 PG-16205						
	FULL MARKET VALUE	106,000					
***** 75.001-4-3.1 *****							
75.001-4-3.1	Schoolhouse Rd						1-169- 7.14
Youngs Timothy	312 Vac w/imprv			COUNTY			
70 School House Rd	Canton 1 402201	12,800		TOWN			
Canton, NY 13617	X	46,000		SCHOOL			
	X			AG002 Ag Dist #2			
	X			FD034 Potsdam Fire Prot			
	ACRES 1.80						
	EAST-0293386 NRTH-1693788						
	DEED BOOK 2005 PG-3469						
	FULL MARKET VALUE	46,000					
***** 75.001-4-3.2 *****							
75.001-4-3.2	50 Schoolhouse Rd						
Youngs Timothy E	270 Mfg housing		VET WAR CT 41121				
Youngs Rose	Canton 1 402201	16,800	Basic Star 41854				
50 School House Rd	ACRES 1.80	50,000		COUNTY			
Canton, NY 13617	EAST-0293435 NRTH-1693587			TOWN			
	DEED BOOK 2006 PG-21409			SCHOOL			
	FULL MARKET VALUE	50,000		AG002 Ag Dist #2			
				FD034 Potsdam Fire Prot			

STATE OF NEW YORK
COUNTY - St Lawrence
TOWN - Potsdam
SWIS - 407489

2 0 1 6 T E N T A T I V E A S S E S S M E N T R O L L
T A X A B L E SECTION OF THE ROLL - 1

PAGE 1491
VALUATION DATE-JUL 01, 2015
TAXABLE STATUS DATE-MAR 01, 2016

TAX MAP NUMBER SEQUENCE
UNIFORM PERCENT OF VALUE IS 100.00
UNIFORM PERCENT OF VALUE IS 100.00

TAX MAP PARCEL NUMBER	PROPERTY LOCATION & CLASS	ASSESSMENT	EXEMPTION CODE	COUNTY	TOWN	SCHOOL
CURRENT OWNERS NAME	SCHOOL DISTRICT	LAND	TAX DESCRIPTION	TAXABLE VALUE		
CURRENT OWNERS ADDRESS	PARCEL SIZE/GRID COORD	TOTAL	SPECIAL DISTRICTS	ACCOUNT NO.		
***** 75.001-4-4 *****						
75.001-4-4	Finnegan Rd					1-169- 7.16
Tulloch Michael	314 Rural vac<10		COUNTY TAXABLE VALUE	12,600		
23 School House Rd	Canton 1 402201	12,600	TOWN TAXABLE VALUE	12,600		
Canton, NY 13617-3314	2011sp9000	12,600	SCHOOL TAXABLE VALUE	12,600		
	X		AG002 Ag Dist #2	.00 MT		
	X		FD034 Potsdam Fire Prot	12,600 TO M		
	ACRES 2.20					
	EAST-0293402 NRTH-1692724					
	DEED BOOK 2011 PG-14713					
	FULL MARKET VALUE	12,600				
***** 75.001-4-5 *****						
75.001-4-5	Finnegan Rd					1-169- 7.15
Tulloch Gail G	314 Rural vac<10		COUNTY TAXABLE VALUE	12,600		
23 School House Rd	Canton 1 402201	12,600	TOWN TAXABLE VALUE	12,600		
Canton, NY 13617-3314	91sp9000	12,600	SCHOOL TAXABLE VALUE	12,600		
	X		AG002 Ag Dist #2	.00 MT		
	X		FD034 Potsdam Fire Prot	12,600 TO M		
	ACRES 2.00					
	EAST-0293250 NRTH-1692487					
	DEED BOOK 1048 PG-00293					
	FULL MARKET VALUE	12,600				
***** 75.001-4-6 *****						
75.001-4-6	23 Schoolhouse Rd					1-169- 7.17
Tulloch Michael	210 1 Family Res		VET WAR CT 41121	0	12,000	0
23 School House Rd	Canton 1 402201	17,000	Basic Star 41854	0	0	30,000
Canton, NY 13617	X	237,800	COUNTY TAXABLE VALUE	225,800		
	X		TOWN TAXABLE VALUE	225,800		
	85sp80000/88sp106500		SCHOOL TAXABLE VALUE	207,800		
	ACRES 2.00 BANK8888209		AG002 Ag Dist #2	.00 MT		
	EAST-0293099 NRTH-1692724		FD034 Potsdam Fire Prot	237,800 TO M		
	DEED BOOK 1022 PG-00198					
	FULL MARKET VALUE	237,800				
***** 75.001-4-7 *****						
75.001-4-7	Schoolhouse Rd					1-169- 7.18
Tulloch Michael	314 Rural vac<10		COUNTY TAXABLE VALUE	12,900		
23 School House Rd	Canton 1 402201	12,900	TOWN TAXABLE VALUE	12,900		
Canton, NY 13617	X	12,900	SCHOOL TAXABLE VALUE	12,900		
	X		AG002 Ag Dist #2	.00 MT		
	1185sp		FD034 Potsdam Fire Prot	12,900 TO M		
	ACRES 2.90 BANK8888209					
	EAST-0292969 NRTH-1693049					
	DEED BOOK 1022 PG-00198					
	FULL MARKET VALUE	12,900				

STATE OF NEW YORK
 COUNTY - St Lawrence
 TOWN - Potsdam
 SWIS - 407489

2 0 1 6 T E N T A T I V E A S S E S S M E N T R O L L
 T A X A B L E SECTION OF THE ROLL - 1

PAGE 1492
 VALUATION DATE-JUL 01, 2015
 TAXABLE STATUS DATE-MAR 01, 2016

TAX MAP NUMBER SEQUENCE
 UNIFORM PERCENT OF VALUE IS 100.00
 UNIFORM PERCENT OF VALUE IS 100.00

TAX MAP PARCEL NUMBER	PROPERTY LOCATION & CLASS	ASSESSMENT	EXEMPTION CODE	COUNTY	TOWN	SCHOOL
CURRENT OWNERS NAME	SCHOOL DISTRICT	LAND	TAX DESCRIPTION	TAXABLE VALUE		
CURRENT OWNERS ADDRESS	PARCEL SIZE/GRID COORD	TOTAL	SPECIAL DISTRICTS	ACCOUNT NO.		
***** 75.001-4-8 *****						
75.001-4-8	Schoolhouse Rd					1-237- 8
Norton Travis M	314 Rural vac<10		COUNTY TAXABLE VALUE	4,900		
373 Finnegan Rd	Canton 1 402201	4,900	TOWN TAXABLE VALUE	4,900		
Canton, NY 13617	X	4,900	SCHOOL TAXABLE VALUE	4,900		
	X		AG002 Ag Dist #2	.00 MT		
	X		FD034 Potsdam Fire Prot	4,900 TO M		
	ACRES 9.50					
	EAST-0291345 NRTH-1694281					
	DEED BOOK 2013 PG-2480					
	FULL MARKET VALUE	4,900				
***** 75.001-4-9 *****						
75.001-4-9	Schoolhouse Rd					1-282-14
Vanbrocklin Gerald	314 Rural vac<10		COUNTY TAXABLE VALUE	2,800		
653 Morley Potsdam Rd	Canton 1 402201	2,800	TOWN TAXABLE VALUE	2,800		
Canton, NY 13617	X	2,800	SCHOOL TAXABLE VALUE	2,800		
	X		AG002 Ag Dist #2	.00 MT		
	X		FD034 Potsdam Fire Prot	2,800 TO M		
	ACRES 6.00					
	EAST-0291453 NRTH-1694757					
	DEED BOOK 950 PG-00024					
	FULL MARKET VALUE	2,800				
***** 75.001-4-10.2 *****						
75.001-4-10.2	112 Schoolhouse Rd					1-255-11.3
Richards Kevin F	240 Rural res		Basic Star 41854	0	0	30,000
112 School House Rd	Canton 1 402201	27,300	COUNTY TAXABLE VALUE	174,500		
Canton, NY 13617	X	174,500	TOWN TAXABLE VALUE	174,500		
	89sp3000vac/92sp136000		SCHOOL TAXABLE VALUE	144,500		
	X		AG002 Ag Dist #2	.00 MT		
	ACRES 13.50		FD034 Potsdam Fire Prot	174,500 TO M		
	EAST-0293748 NRTH-1695470					
	DEED BOOK 1058 PG-82					
	FULL MARKET VALUE	174,500				
***** 75.001-4-10.11 *****						
75.001-4-10.11	125,129 Schoolhouse Rd		45 PCT OF VALUE USED FOR EXEMPTION PURPOSES			1-255-11. 1
Pierce Lee V	240 Rural res		VET WAR CT 41121	0	5,697	5,697 0
Pierce Florence	Canton 1 402201	49,700	Enhanced S 41834	0	0	65,300
125 School House Rd	92sp6000	84,400	COUNTY TAXABLE VALUE	78,703		
Canton, NY 13617	Re: 990/377		TOWN TAXABLE VALUE	78,703		
	X		SCHOOL TAXABLE VALUE	19,100		
	ACRES 27.30		AG002 Ag Dist #2	.00 MT		
	EAST-0292471 NRTH-1695362		FD034 Potsdam Fire Prot	84,400 TO M		
	DEED BOOK 1058 PG-613					
	FULL MARKET VALUE	84,400				

STATE OF NEW YORK
COUNTY - St Lawrence
TOWN - Potsdam
SWIS - 407489

2 0 1 6 T E N T A T I V E A S S E S S M E N T R O L L
T A X A B L E SECTION OF THE ROLL - 1

PAGE 1493
VALUATION DATE-JUL 01, 2015
TAXABLE STATUS DATE-MAR 01, 2016

TAX MAP NUMBER SEQUENCE
UNIFORM PERCENT OF VALUE IS 100.00
UNIFORM PERCENT OF VALUE IS 100.00

TAX MAP PARCEL NUMBER	PROPERTY LOCATION & CLASS	ASSESSMENT	EXEMPTION CODE	COUNTY	TOWN	SCHOOL
CURRENT OWNERS NAME	SCHOOL DISTRICT	LAND	TAX DESCRIPTION	TAXABLE VALUE		
CURRENT OWNERS ADDRESS	PARCEL SIZE/GRID COORD	TOTAL	SPECIAL DISTRICTS	ACCOUNT NO.		

75.001-4-10.12	Schoolhouse Rd			75.001-4-10.12	*****	
Hayden Daniel P	314 Rural vac<10		COUNTY TAXABLE VALUE	12,600		
Hayden Susan	Canton 1 402201	12,600	TOWN TAXABLE VALUE	12,600		
151 School House Rd	91sp3000	12,600	SCHOOL TAXABLE VALUE	12,600		
Canton, NY 13617	X		AG002 Ag Dist #2	.00 MT		
	X		FD034 Potsdam Fire Prot	12,600 TO M		
	ACRES 1.80					
	EAST-0293294 NRTH-1695838					
	DEED BOOK 1052 PG-379					
	FULL MARKET VALUE	12,600				

75.001-4-12	103 Schoolhouse Rd		Basic Star 41854	0	1-168- 5	30,000
Felt Larry	240 Rural res		COUNTY TAXABLE VALUE	172,000		
Felt Jan Elizabeth	Canton 1 402201	26,000	TOWN TAXABLE VALUE	172,000		
103 Schoolhouse Rd	2011sp170000	172,000	SCHOOL TAXABLE VALUE	142,000		
Canton, NY 13617	X		AG002 Ag Dist #2	.00 MT		
	X		FD034 Potsdam Fire Prot	172,000 TO M		
	ACRES 10.97					
	EAST-0292839 NRTH-1694973					
	DEED BOOK 2011 PG-11048					
	FULL MARKET VALUE	172,000				

75.001-4-13.1	85 Schoolhouse Rd		Enhanced S 41834	0	1-169- 7. 2	65,300
Martin Robert	210 1 Family Res		COUNTY TAXABLE VALUE	84,100		
Martin Katherine	Canton 1 402201	19,500	TOWN TAXABLE VALUE	84,100		
85 School House Rd	Ref Deed 1102/36	84,100	SCHOOL TAXABLE VALUE	18,800		
Canton, NY 13617	X		AG002 Ag Dist #2	.00 MT		
	X		FD034 Potsdam Fire Prot	84,100 TO M		
	ACRES 4.50					
	EAST-0293056 NRTH-1694260					
	DEED BOOK 958 PG-01090					
	FULL MARKET VALUE	84,100				

75.001-4-14.1	523 Finnegan Rd		Basic Star 41854	0	30,000	
Aldous Daniel L	210 1 Family Res		COUNTY TAXABLE VALUE	79,000		
Aldous Liza M	Potsdam 2 407402	29,600	TOWN TAXABLE VALUE	79,000		
523 Finnegan Rd	91sp48000	79,000	SCHOOL TAXABLE VALUE	49,000		
Potsdam, NY 13676	87sp5500vac Ref1045-836		AG002 Ag Dist #2	.00 MT		
	98sp48900		FD034 Potsdam Fire Prot	79,000 TO M		
	ACRES 30.10					
	EAST-0294203 NRTH-1694173					
	DEED BOOK 2010 PG-5617					
	FULL MARKET VALUE	79,000				

STATE OF NEW YORK
COUNTY - St Lawrence
TOWN - Potsdam
SWIS - 407489

2 0 1 6 T E N T A T I V E A S S E S S M E N T R O L L
T A X A B L E SECTION OF THE ROLL - 1

PAGE 1494
VALUATION DATE-JUL 01, 2015
TAXABLE STATUS DATE-MAR 01, 2016

TAX MAP NUMBER SEQUENCE
UNIFORM PERCENT OF VALUE IS 100.00
UNIFORM PERCENT OF VALUE IS 100.00

TAX MAP PARCEL NUMBER	PROPERTY LOCATION & CLASS	ASSESSMENT	EXEMPTION CODE	COUNTY	TOWN	SCHOOL
CURRENT OWNERS NAME	SCHOOL DISTRICT	LAND	TAX DESCRIPTION	TAXABLE VALUE		
CURRENT OWNERS ADDRESS	PARCEL SIZE/GRID COORD	TOTAL	SPECIAL DISTRICTS	ACCOUNT NO.		
***** 75.001-4-15 *****						
529 Finnegan Rd						1-185- 2.11
75.001-4-15	240 Rural res		Basic Star 41854	0	0	0 30,000
Reilly Carol Brew	Potsdam 2 407402	30,300	COUNTY TAXABLE VALUE			294,000
529 Finnegan Rd	2007sp280000	294,000	TOWN TAXABLE VALUE			294,000
Potsdam, NY 13676	ACRES 19.50 BANK8888830		SCHOOL TAXABLE VALUE			264,000
	EAST-0294723 NRTH-1694389		AG002 Ag Dist #2		.00 MT	
	DEED BOOK 2007 PG-655		FD034 Potsdam Fire Prot		294,000 TO M	
	FULL MARKET VALUE	294,000				
***** 75.001-4-16 *****						
75.001-4-16	Finnegan Rd					
Peria Kingston Sylvia	323 Vacant rural		COUNTY TAXABLE VALUE		18,000	
25 Main St Ste A	Potsdam 2 407402	18,000	TOWN TAXABLE VALUE		18,000	
Canton, NY 13617-2247	X	18,000	SCHOOL TAXABLE VALUE		18,000	
	X		AG002 Ag Dist #2		.00 MT	
	X		FD034 Potsdam Fire Prot		18,000 TO M	
	ACRES 20.00					
	EAST-0295134 NRTH-1694584					
	DEED BOOK 1019 PG-00665					
	FULL MARKET VALUE	18,000				
***** 75.001-4-17.111 *****						
75.001-4-17.111	511 Finnegan Rd					1-185-02
Evans Mary E	210 1 Family Res		Basic Star 41854	0	0	0 30,000
511 Finnegan Rd	Potsdam 2 407402	18,500	COUNTY TAXABLE VALUE		141,800	
Potsdam, NY 13676	X	141,800	TOWN TAXABLE VALUE		141,800	
	Ref1045-836		SCHOOL TAXABLE VALUE		111,800	
	X		AG002 Ag Dist #2		.00 MT	
	ACRES 3.50		FD034 Potsdam Fire Prot		141,800 TO M	
	EAST-0294679 NRTH-1693351					
	DEED BOOK 2003 PG-14630					
	FULL MARKET VALUE	141,800				
***** 75.001-4-18.1 *****						
75.001-4-18.1	Finnegan Rd					
Peria Kingston Sylvia	322 Rural vac>10		COUNTY TAXABLE VALUE		16,600	
25 Main St Ste A	Potsdam 2 407402	16,600	TOWN TAXABLE VALUE		16,600	
Canton, NY 13617-2247	Also see 2010/9379	16,600	SCHOOL TAXABLE VALUE		16,600	
	X		AG002 Ag Dist #2		.00 MT	
	X		FD034 Potsdam Fire Prot		16,600 TO M	
	ACRES 13.90					
	EAST-0295935 NRTH-1693611					
	DEED BOOK 1053 PG-01134					
	FULL MARKET VALUE	16,600				

STATE OF NEW YORK
COUNTY - St Lawrence
TOWN - Potsdam
SWIS - 407489

2 0 1 6 T E N T A T I V E A S S E S S M E N T R O L L
T A X A B L E SECTION OF THE ROLL - 1

PAGE 1495
VALUATION DATE-JUL 01, 2015
TAXABLE STATUS DATE-MAR 01, 2016

TAX MAP NUMBER SEQUENCE
UNIFORM PERCENT OF VALUE IS 100.00
UNIFORM PERCENT OF VALUE IS 100.00

TAX MAP PARCEL NUMBER	PROPERTY LOCATION & CLASS	ASSESSMENT	EXEMPTION CODE	COUNTY	TOWN	SCHOOL
CURRENT OWNERS NAME	SCHOOL DISTRICT	LAND	TAX DESCRIPTION	TAXABLE VALUE		
CURRENT OWNERS ADDRESS	PARCEL SIZE/GRID COORD	TOTAL	SPECIAL DISTRICTS	ACCOUNT NO.		

75.001-4-19	Finnegan Rd 314 Rural vac<10			75.001-4-19		
Peria Kingston Sylvania	Potsdam 2 407402	13,300	COUNTY TAXABLE VALUE			13,300
25 Main St Ste A	X	13,300	TOWN TAXABLE VALUE			13,300
Canton, NY 13617-2247	X		SCHOOL TAXABLE VALUE			13,300
	X		AG002 Ag Dist #2			.00 MT
	X		FD034 Potsdam Fire Prot			13,300 TO M
	ACRES 3.85					
	EAST-0295697 NRTH-1693481					
	DEED BOOK 1053 PG-01136					
	FULL MARKET VALUE	13,300				

75.001-4-20.1	512 Finnegan Rd 312 Vac w/imprv			75.001-4-20.1		1-185- 2.31
Del Rossi Alison	Potsdam 2 407402	15,300	COUNTY TAXABLE VALUE			26,100
Del Rossi Dennis	2000sp12500	26,100	TOWN TAXABLE VALUE			26,100
22 Goodrich St	87sp10000		SCHOOL TAXABLE VALUE			26,100
Canton, NY 13617	X		AG002 Ag Dist #2			.00 MT
	X		FD034 Potsdam Fire Prot			26,100 TO M
	ACRES 8.80					
	EAST-0295105 NRTH-1693106					
	DEED BOOK 2000 PG-12841					
	FULL MARKET VALUE	26,100				

75.001-4-20.2	528 Finnegan Rd 210 1 Family Res		Basic Star 41854	75.001-4-20.2		
Cutler Kevin	Potsdam 2 407402	19,100	COUNTY TAXABLE VALUE			0 30,000
Cutler Nadia	98sp6400	248,000	TOWN TAXABLE VALUE			248,000
528 Finnegan Rd	2004sp8600		SCHOOL TAXABLE VALUE			218,000
Potsdam, NY 13676	ACRES 4.10		AG002 Ag Dist #2			.00 MT
	EAST-0295475 NRTH-1693308		FD034 Potsdam Fire Prot			248,000 TO M
	DEED BOOK 2004 PG-12612					
	FULL MARKET VALUE	248,000				

75.001-4-21	Finnegan Rd 312 Vac w/imprv			75.001-4-21		1-185- 2.32
Butler Lawrence J	Potsdam 2 407402	7,200	COUNTY TAXABLE VALUE			7,800
420 Finnegan Rd	2001sp5000	7,800	TOWN TAXABLE VALUE			7,800
Canton, NY 13617-3312	X		SCHOOL TAXABLE VALUE			7,800
	X		AG002 Ag Dist #2			.00 MT
	84sp3500/93sp8300		FD034 Potsdam Fire Prot			7,800 TO M
	ACRES 4.90					
	EAST-0294788 NRTH-1692876					
	DEED BOOK 2011 PG-4435					
	FULL MARKET VALUE	7,800				

STATE OF NEW YORK
COUNTY - St Lawrence
TOWN - Potsdam
SWIS - 407489

2 0 1 6 T E N T A T I V E A S S E S S M E N T R O L L
T A X A B L E SECTION OF THE ROLL - 1

PAGE 1496
VALUATION DATE-JUL 01, 2015
TAXABLE STATUS DATE-MAR 01, 2016

TAX MAP NUMBER SEQUENCE
UNIFORM PERCENT OF VALUE IS 100.00
UNIFORM PERCENT OF VALUE IS 100.00

TAX MAP PARCEL NUMBER	PROPERTY LOCATION & CLASS	ASSESSMENT	EXEMPTION CODE	COUNTY	TOWN	SCHOOL
CURRENT OWNERS NAME	SCHOOL DISTRICT	LAND	TAX DESCRIPTION	TAXABLE VALUE		
CURRENT OWNERS ADDRESS	PARCEL SIZE/GRID COORD	TOTAL	SPECIAL DISTRICTS	ACCOUNT NO.		

75.001-4-22	488 Finnegan Rd			75.001-4-22		*****
Butler Dawn M	210 1 Family Res		Basic Star 41854	0	0	0 30,000
488 Finnegan Rd	Canton 1 402201	18,000	COUNTY TAXABLE VALUE		84,900	
Potsdam, NY 13676	96sp56000	84,900	TOWN TAXABLE VALUE		84,900	
	X		SCHOOL TAXABLE VALUE		54,900	
	84sp50000/86sp57500		AG002 Ag Dist #2		.00 MT	
	ACRES 3.00		FD034 Potsdam Fire Prot		84,900 TO M	
	EAST-0294550 NRTH-1692703					
	DEED BOOK 2011 PG-4595					
	FULL MARKET VALUE	84,900				

75.001-4-23	Schoolhouse Rd			75.001-4-23		*****
Tulloch Michael	323 Vacant rural		COUNTY TAXABLE VALUE		54,200	1-169- 7.11
23 School House Rd	Canton 1 402201	54,200	TOWN TAXABLE VALUE		54,200	
Canton, NY 13617	96sp25000<	54,200	SCHOOL TAXABLE VALUE		54,200	
	X		AG002 Ag Dist #2		.00 MT	
	X		FD034 Potsdam Fire Prot		54,200 TO M	
	ACRES 74.60					
	EAST-0292319 NRTH-1693741					
	DEED BOOK 1101 PG-430					
	FULL MARKET VALUE	54,200				

75.001-4-25	Finnegan Rd			75.001-4-25		*****
Tulloch Michael	322 Rural vac>10		COUNTY TAXABLE VALUE		9,500	
23 School House Rd	Canton 1 402201	9,500	TOWN TAXABLE VALUE		9,500	
Canton, NY 13617	Ref1101/430	9,500	SCHOOL TAXABLE VALUE		9,500	
	96sp25000<		FD034 Potsdam Fire Prot		9,500 TO M	
	ACRES 13.30					
	EAST-0293857 NRTH-1692984					
	DEED BOOK 1104 PG-211					
	FULL MARKET VALUE	9,500				

75.001-4-26	Finnegan Rd			75.001-4-26		*****
Butler Lawrence J	322 Rural vac>10		COUNTY TAXABLE VALUE		5,900	
420 Finnegan Rd	Canton 1 402201	5,900	TOWN TAXABLE VALUE		5,900	
Canton, NY 13617	ACRES 17.10	5,900	SCHOOL TAXABLE VALUE		5,900	
	EAST-0294117 NRTH-1692314		FD034 Potsdam Fire Prot		5,900 TO M	
	DEED BOOK 2011 PG-4434					
	FULL MARKET VALUE	5,900				

75.001-4-27	Finnegan Rd			75.001-4-27		*****
Olmstead Mary E	314 Rural vac<10		COUNTY TAXABLE VALUE		1,000	
511 Finnegan Rd	Canton 1 402201	1,000	TOWN TAXABLE VALUE		1,000	
Potsdam, NY 13676	FRNT 20.00 DPTH 260.00	1,000	SCHOOL TAXABLE VALUE		1,000	
	EAST-0294413 NRTH-1693206		FD034 Potsdam Fire Prot		1,000 TO M	
	DEED BOOK 2003 PG-14630					
	FULL MARKET VALUE	1,000				

STATE OF NEW YORK
 COUNTY - St Lawrence
 TOWN - Potsdam
 SWIS - 407489

2 0 1 6 T E N T A T I V E A S S E S S M E N T R O L L
 T A X A B L E SECTION OF THE ROLL - 1

PAGE 1497
 VALUATION DATE-JUL 01, 2015
 TAXABLE STATUS DATE-MAR 01, 2016

TAX MAP NUMBER SEQUENCE
 UNIFORM PERCENT OF VALUE IS 100.00
 UNIFORM PERCENT OF VALUE IS 100.00

TAX MAP PARCEL NUMBER	PROPERTY LOCATION & CLASS	ASSESSMENT	EXEMPTION CODE-----	COUNTY-----	TOWN-----	SCHOOL
CURRENT OWNERS NAME	SCHOOL DISTRICT	LAND	TAX DESCRIPTION	TAXABLE VALUE		
CURRENT OWNERS ADDRESS	PARCEL SIZE/GRID COORD	TOTAL	SPECIAL DISTRICTS	ACCOUNT NO.		
***** 75.001-4-28 *****						
	427 Finnegan Rd					
75.001-4-28	210 1 Family Res		Basic Star 41854	0	0	0 30,000
Curry Cheryl	Canton 1 402201	18,300	COUNTY TAXABLE VALUE		75,100	
427 Finnegan Rd	ACRES 3.30	75,100	TOWN TAXABLE VALUE		75,100	
Canton, NY 13617	EAST-0293001 NRTH-1692321		SCHOOL TAXABLE VALUE		45,100	
	DEED BOOK 1101 PG-764		AG002 Ag Dist #2		.00 MT	
	FULL MARKET VALUE	75,100	FD034 Potsdam Fire Prot		75,100 TO M	
***** 75.001-4-29 *****						
	415 Finnegan Rd					
75.001-4-29	270 Mfg housing		Basic Star 41854	0	0	0 30,000
Terrance Joette	Canton 1 402201	17,200	COUNTY TAXABLE VALUE		41,000	
415 Finnegan Rd	ACRES 2.20 BANK8888869	41,000	TOWN TAXABLE VALUE		41,000	
Canton, NY 13617	EAST-0292771 NRTH-1692141		SCHOOL TAXABLE VALUE		11,000	
	DEED BOOK 2004 PG-21038		AG002 Ag Dist #2		.00 MT	
	FULL MARKET VALUE	41,000	FD034 Potsdam Fire Prot		41,000 TO M	

STATE OF NEW YORK
 COUNTY - St Lawrence
 TOWN - Potsdam
 SWIS - 407489

2 0 1 6 T E N T A T I V E A S S E S S M E N T R O L L
 T A X A B L E S E C T I O N O F T H E R O L L - 1
 M A P S E C T I O N - 0 7 5
 S U B - S E C T I O N - 0 0 1
 U N I F O R M P E R C E N T O F V A L U E I S 1 0 0 . 0 0

PAGE 1498
 VALUATION DATE-JUL 01, 2015
 TAXABLE STATUS DATE-MAR 01, 2016
 RPS150/V04/L015
 CURRENT DATE 5/02/2016

*** S P E C I A L D I S T R I C T S U M M A R Y ***

CODE	DISTRICT NAME	TOTAL PARCELS	EXTENSION TYPE	EXTENSION VALUE	AD VALOREM VALUE	EXEMPT AMOUNT	TAXABLE VALUE
AG002	Ag Dist #2	66	MOVTAX				
FD034	Potsdam Fire P	70	TOTAL M		5209,000	46,006	5162,994

*** S C H O O L D I S T R I C T S U M M A R Y ***

CODE	DISTRICT NAME	TOTAL PARCELS	ASSESSED LAND	ASSESSED TOTAL	EXEMPT AMOUNT	TOTAL TAXABLE	STAR AMOUNT	STAR TAXABLE
402201	Canton 1	24	423,200	1492,100		1492,100	430,600	1061,500
407402	Potsdam 2	47	1219,900	3776,700	123,226	3653,474	751,200	2902,274
	S U B - T O T A L	71	1643,100	5268,800	123,226	5145,574	1181,800	3963,774
	T O T A L	71	1643,100	5268,800	123,226	5145,574	1181,800	3963,774

*** S Y S T E M C O D E S S U M M A R Y ***

NO SYSTEM EXEMPTIONS AT THIS LEVEL

*** E X E M P T I O N S U M M A R Y ***

CODE	DESCRIPTION	TOTAL PARCELS	COUNTY	TOWN	SCHOOL
41121	VET WAR CT	5	61,197	61,197	
41131	VET COM CT	1	20,000	20,000	
41141	VET DIS CT	1	9,400	9,400	
41161	CW_15_VET/	2	24,000	24,000	
41720	Ag Distric	3	45,506	45,506	45,506
41800	Aged - All	1	43,140	43,140	43,140
41834	Enhanced S	7			431,800
41854	Basic Star	25			750,000
41932	Dis & Lim	1	32,220		
41933	Dis & Lim	1		35,800	
42100	Silo	1	500	500	500
47460	Forest 480	2	22,080	22,080	22,080

STATE OF NEW YORK
 COUNTY - St Lawrence
 TOWN - Potsdam
 SWIS - 407489

2 0 1 6 T E N T A T I V E A S S E S S M E N T R O L L
 T A X A B L E SECTION OF THE ROLL - 1
 M A P S E C T I O N - 075
 S U B - S E C T I O N - 001
 UNIFORM PERCENT OF VALUE IS 100.00

PAGE 1499
 VALUATION DATE-JUL 01, 2015
 TAXABLE STATUS DATE-MAR 01, 2016
 RPS150/V04/L015
 CURRENT DATE 5/02/2016

*** E X E M P T I O N S U M M A R Y ***

CODE	DESCRIPTION	TOTAL PARCELS	COUNTY	TOWN	SCHOOL
49500	Solar Ener	1	12,000	12,000	12,000
	T O T A L	51	270,043	273,623	1305,026

*** G R A N D T O T A L S ***

ROLL SEC	DESCRIPTION	TOTAL PARCELS	ASSESSED LAND	ASSESSED TOTAL	TAXABLE COUNTY	TAXABLE TOWN	TAXABLE SCHOOL	STAR TAXABLE
1	TAXABLE	71	1643,100	5268,800	4998,757	4995,177	5145,574	3963,774

STATE OF NEW YORK
COUNTY - St Lawrence
TOWN - Potsdam
SWIS - 407489

2 0 1 6 T E N T A T I V E A S S E S S M E N T R O L L
T A X A B L E SECTION OF THE ROLL - 1

PAGE 1500
VALUATION DATE-JUL 01, 2015
TAXABLE STATUS DATE-MAR 01, 2016

TAX MAP NUMBER SEQUENCE
UNIFORM PERCENT OF VALUE IS 100.00
UNIFORM PERCENT OF VALUE IS 100.00

TAX MAP PARCEL NUMBER	PROPERTY LOCATION & CLASS	ASSESSMENT	EXEMPTION CODE	COUNTY	TOWN	SCHOOL
CURRENT OWNERS NAME	SCHOOL DISTRICT	LAND	TAX DESCRIPTION	TAXABLE VALUE		
CURRENT OWNERS ADDRESS	PARCEL SIZE/GRID COORD	TOTAL	SPECIAL DISTRICTS	ACCOUNT NO.		

75.002-1-1	7103 Ush 11			75.002-1-1		1-250-13
Pahler Jochem	240 Rural res		Basic Star 41854	0	0	30,000
Pahler Deborah	Potsdam 2 407402	102,900	COUNTY TAXABLE VALUE	188,200		
7103 US Highway 11	92sp50000	188,200	TOWN TAXABLE VALUE	188,200		
Potsdam, NY 13676	X		SCHOOL TAXABLE VALUE	158,200		
	X		AG002 Ag Dist #2	.00 MT		
	ACRES 168.90		FD034 Potsdam Fire Prot	188,200 TO M		
	EAST-0310555 NRTH-1695557					
	DEED BOOK 2007 PG-9316					
	FULL MARKET VALUE	188,200				

75.002-1-2	7065 Ush 11			75.002-1-2		1-209-9
Bullwinkel Matthew	240 Rural res		COUNTY TAXABLE VALUE	243,000		
Robinson Beth	Potsdam 2 407402	74,500	TOWN TAXABLE VALUE	243,000		
73 Leroy St	2012sp155000	243,000	SCHOOL TAXABLE VALUE	243,000		
Potsdam, NY 13676	2004sp55000		AG002 Ag Dist #2	.00 MT		
	2009sp158000		FD034 Potsdam Fire Prot	243,000 TO M		
	ACRES 53.00					
	EAST-0310468 NRTH-1694108					
	DEED BOOK 2012 PG-10841					
	FULL MARKET VALUE	243,000				

75.002-1-3	7064 Ush 11			75.002-1-3		1-267-2
Waters Communications Inc	515 Media studio		COUNTY TAXABLE VALUE	132,500		
Ste 320D	Potsdam 2 407402	36,000	TOWN TAXABLE VALUE	132,500		
3531 S Logan St	Re: Wpdm Radio Station	132,500	SCHOOL TAXABLE VALUE	132,500		
Englewood, CO 80113-3700	X		AG002 Ag Dist #2	.00 MT		
	X		FD034 Potsdam Fire Prot	132,500 TO M		
	ACRES 4.30					
	EAST-0311334 NRTH-1693308					
	DEED BOOK 2013 PG-7930					
	FULL MARKET VALUE	132,500				

75.002-1-4	7052 Ush 11			75.002-1-4		1-233-2
Snyder Henry	210 1 Family Res		Aged - Tow 41803	0	0	10,860
Snyder Jane	Potsdam 2 407402	22,500	Enhanced S 41834	0	0	36,200
7052 US Highway 11	X	36,200	COUNTY TAXABLE VALUE	36,200		
Potsdam, NY 13676	89sp22500/94sp16823		TOWN TAXABLE VALUE	25,340		
	X		SCHOOL TAXABLE VALUE	0		
	ACRES 1.00		AG002 Ag Dist #2	.00 MT		
	EAST-0311031 NRTH-1693178		FD034 Potsdam Fire Prot	36,200 TO M		
	DEED BOOK 2000 PG-6359					
	FULL MARKET VALUE	36,200				

STATE OF NEW YORK
COUNTY - St Lawrence
TOWN - Potsdam
SWIS - 407489

2 0 1 6 T E N T A T I V E A S S E S S M E N T R O L L
T A X A B L E SECTION OF THE ROLL - 1

PAGE 1501
VALUATION DATE-JUL 01, 2015
TAXABLE STATUS DATE-MAR 01, 2016

TAX MAP NUMBER SEQUENCE
UNIFORM PERCENT OF VALUE IS 100.00
UNIFORM PERCENT OF VALUE IS 100.00

TAX MAP PARCEL NUMBER	PROPERTY LOCATION & CLASS	ASSESSMENT	EXEMPTION CODE	COUNTY	TOWN	SCHOOL
CURRENT OWNERS NAME	SCHOOL DISTRICT	LAND	TAX DESCRIPTION	TAXABLE VALUE		
CURRENT OWNERS ADDRESS	PARCEL SIZE/GRID COORD	TOTAL	SPECIAL DISTRICTS	ACCOUNT NO.		
***** 75.002-1-5 *****						
75.002-1-5	Ush 11					1-209-10
Sheehan James E	323 Vacant rural		Ag Distric 41720	0	18,507	18,507
Sheehan Michele	Potsdam 2 407402	39,300	COUNTY TAXABLE VALUE		20,793	
208 Sissonville Rd	X	39,300	TOWN TAXABLE VALUE		20,793	
Potsdam, NY 13676-3563	89sp50000		SCHOOL TAXABLE VALUE		20,793	
	X		AG002 Ag Dist #2		.00 MT	
	ACRES 43.70		FD034 Potsdam Fire Prot		20,793	TO M
MAY BE SUBJECT TO PAYMENT	EAST-0311443 NRTH-1692422		18,507 EX			
UNDER AGDIST LAW TIL 2020	DEED BOOK 1027 PG-00264					
	FULL MARKET VALUE	39,300				
***** 75.002-1-6 *****						
75.002-1-6	6997 Ush 11					1-167-10
J Y Properties LLC	484 1 use sm bld		COUNTY TAXABLE VALUE		82,500	
23281 Mosher Rd	Potsdam 2 407402	28,000	TOWN TAXABLE VALUE		82,500	
Carthage, NY 13619	X	82,500	SCHOOL TAXABLE VALUE		82,500	
	X		AG002 Ag Dist #2		.00 MT	
	FRNT 106.00 DPTH 220.00		FD034 Potsdam Fire Prot		82,500	TO M
	EAST-0309801 NRTH-1692633					
	DEED BOOK 1999 PG-23439					
	FULL MARKET VALUE	82,500				
***** 75.002-1-7 *****						
75.002-1-7	6994 Ush 11					1-233-14
Buffham Michael	113 Cattle farm		Basic Star 41854	0	0	30,000
6994 US Highway 11	Potsdam 2 407402	124,000	COUNTY TAXABLE VALUE		209,700	
Potsdam, NY 13676	94sp60000	209,700	TOWN TAXABLE VALUE		209,700	
	X		SCHOOL TAXABLE VALUE		179,700	
	X		AG002 Ag Dist #2		.00 MT	
	ACRES 198.30		FD034 Potsdam Fire Prot		209,700	TO M
	EAST-0311659 NRTH-1690735					
	DEED BOOK 1083 PG-884					
	FULL MARKET VALUE	209,700				
***** 75.002-1-8 *****						
75.002-1-8	1078,1082 Cr 35					1-178-11
Buffham Wesley	240 Rural res		Enhanced S 41834	0	0	65,300
Buffham Martha	Potsdam 2 407402	70,000	COUNTY TAXABLE VALUE		148,000	
1078 County Route 35	X	148,000	TOWN TAXABLE VALUE		148,000	
Potsdam, NY 13676	X		SCHOOL TAXABLE VALUE		82,700	
	X		AG002 Ag Dist #2		.00 MT	
	ACRES 119.19		FD034 Potsdam Fire Prot		148,000	TO M
	EAST-0309646 NRTH-1689092					
	DEED BOOK 704 PG-00241					
	FULL MARKET VALUE	148,000				

STATE OF NEW YORK
COUNTY - St Lawrence
TOWN - Potsdam
SWIS - 407489

2 0 1 6 T E N T A T I V E A S S E S S M E N T R O L L
T A X A B L E SECTION OF THE ROLL - 1

PAGE 1502
VALUATION DATE-JUL 01, 2015
TAXABLE STATUS DATE-MAR 01, 2016

TAX MAP NUMBER SEQUENCE
UNIFORM PERCENT OF VALUE IS 100.00
UNIFORM PERCENT OF VALUE IS 100.00

TAX MAP PARCEL NUMBER	PROPERTY LOCATION & CLASS	ASSESSMENT	EXEMPTION CODE	COUNTY	TOWN	SCHOOL
CURRENT OWNERS NAME	SCHOOL DISTRICT	LAND	TAX DESCRIPTION	TAXABLE VALUE		
CURRENT OWNERS ADDRESS	PARCEL SIZE/GRID COORD	TOTAL	SPECIAL DISTRICTS	ACCOUNT NO.		

75.002-1-10	6890A,B Ush 11			75.002-1-10		*****
Zeh John P III	472 Kennel / vet		COUNTY TAXABLE VALUE	168,000		1-295- 3
Zeh Carol	Potsdam 2 407402	40,000	TOWN TAXABLE VALUE	168,000		
904 County Route 4	Re: Potsdam Animal Hospit	168,000	SCHOOL TAXABLE VALUE	168,000		
Ogdensburg, NY 13669-5308	2011sp120,000		AG002 Ag Dist #2	.00 MT		
	0983sp80000		FD034 Potsdam Fire Prot	168,000 TO M		
	ACRES 3.20					
	EAST-0307762 NRTH-1690757					
	DEED BOOK 2011 PG-7538					
	FULL MARKET VALUE	168,000				

75.002-1-11	6928 Ush 11			75.002-1-11		*****
Flint Christopher	210 1 Family Res		Basic Star 41854	0		1-268- 9
Flint Jennifer	Potsdam 2 407402	22,500	COUNTY TAXABLE VALUE	95,600		30,000
6928 US Highway 11	2005sp75000	95,600	TOWN TAXABLE VALUE	95,600		
Potsdam, NY 13676	2007sp90000		SCHOOL TAXABLE VALUE	65,600		
	ACRES 1.00		AG002 Ag Dist #2	.00 MT		
	EAST-0308455 NRTH-1691341		FD034 Potsdam Fire Prot	95,600 TO M		
	DEED BOOK 2007 PG-19535					
	FULL MARKET VALUE	95,600				

75.002-1-12.1	6901 Ush 11			75.002-1-12.1		*****
Dingsoyr Sally T	240 Rural res		Enhanced S 41834	0		1-165-12
6901 US Highway 11	Potsdam 2 407402	145,000	COUNTY TAXABLE VALUE	269,600		65,300
Potsdam, NY 13676	X	269,600	TOWN TAXABLE VALUE	269,600		
	X		SCHOOL TAXABLE VALUE	204,300		
	X		AG002 Ag Dist #2	.00 MT		
	ACRES 275.03		FD034 Potsdam Fire Prot	269,600 TO M		
	EAST-0308043 NRTH-1692595					
	DEED BOOK 2005 PG-3624					
	FULL MARKET VALUE	269,600				

75.002-1-13	6885 Ush 11			75.002-1-13		*****
Walker Brian A	421 Restaurant		COUNTY TAXABLE VALUE	205,000		1-284- 2
Walker Jenny D	Potsdam 2 407402	56,400	TOWN TAXABLE VALUE	205,000		
6885 US Highway 11	Re: French Restaurant	205,000	SCHOOL TAXABLE VALUE	205,000		
Potsdam, NY 13676	0685s044500		AG002 Ag Dist #2	.00 MT		
	X		FD034 Potsdam Fire Prot	205,000 TO M		
	FRNT 137.00 DPTH 298.00					
	EAST-0307358 NRTH-1691014					
	DEED BOOK 2009 PG-5247					
	FULL MARKET VALUE	205,000				

STATE OF NEW YORK
 COUNTY - St Lawrence
 TOWN - Potsdam
 SWIS - 407489

2 0 1 6 T E N T A T I V E A S S E S S M E N T R O L L
 T A X A B L E SECTION OF THE ROLL - 1

PAGE 1503
 VALUATION DATE-JUL 01, 2015
 TAXABLE STATUS DATE-MAR 01, 2016

TAX MAP NUMBER SEQUENCE
 UNIFORM PERCENT OF VALUE IS 100.00
 UNIFORM PERCENT OF VALUE IS 100.00

TAX MAP PARCEL NUMBER	PROPERTY LOCATION & CLASS	ASSESSMENT	EXEMPTION CODE	COUNTY	TOWN	SCHOOL
CURRENT OWNERS NAME	SCHOOL DISTRICT	LAND	TAX DESCRIPTION	TAXABLE VALUE		ACCOUNT NO.
CURRENT OWNERS ADDRESS	PARCEL SIZE/GRID COORD	TOTAL	SPECIAL DISTRICTS			

75.002-1-14	6877 Ush 11			75.002-1-14		*****
Walker Brian A	210 1 Family Res		COUNTY TAXABLE VALUE	137,000		1-289-10
Walker Jenny D	Potsdam 2 407402	16,100	TOWN TAXABLE VALUE	137,000		
2007 County Route 35	X	137,000	SCHOOL TAXABLE VALUE	137,000		
Norwood, NY 13668	X		AG002 Ag Dist #2	.00 MT		
	X		FD034 Potsdam Fire Prot	137,000 TO M		
	FRNT 110.00 DPTH 289.00					
	BANK8888869					
	EAST-0307254 NRTH-1690952					
	DEED BOOK 2015 PG-6257					
	FULL MARKET VALUE	137,000				

75.002-1-15	6865 Ush 11			75.002-1-15		*****
Suckow Linda W	484 1 use sm bld		Basic Star 41854	0	0	1-214-10
6865 US Highway 11	Potsdam 2 407402	25,000	COUNTY TAXABLE VALUE	59,200	0	29,600
Potsdam, NY 13676	98sp25000	59,200	TOWN TAXABLE VALUE	59,200		
	2011sp35000		SCHOOL TAXABLE VALUE	29,600		
	X		AG002 Ag Dist #2	.00 MT		
	FRNT 330.00 DPTH 100.00		FD034 Potsdam Fire Prot	59,200 TO M		
	EAST-0307134 NRTH-1690752					
	DEED BOOK 2011 PG-4519					
	FULL MARKET VALUE	59,200				

75.002-1-16	Wright Rd			75.002-1-16		*****
Pahler Hildegard	322 Rural vac>10		COUNTY TAXABLE VALUE	21,475		1-251- 4
79 Wright Rd	Potsdam 2 407402	21,475	TOWN TAXABLE VALUE	21,475		
Potsdam, NY 13676	93sp56000<	21,475	SCHOOL TAXABLE VALUE	21,475		
	X		AG002 Ag Dist #2	.00 MT		
	X		FD034 Potsdam Fire Prot	21,475 TO M		
	ACRES 54.50					
	EAST-0306983 NRTH-1693524					
	DEED BOOK 1069 PG-67					
	FULL MARKET VALUE	21,475				

75.002-1-17	120 Wright Rd			75.002-1-17		*****
Mattimore Gary F	240 Rural res		Basic Star 41854	0	0	1-243- 4
Mattimore Cassidy	Potsdam 2 407402	56,800	COUNTY TAXABLE VALUE	229,500	0	30,000
120 Wright Rd	X	229,500	TOWN TAXABLE VALUE	229,500		
Potsdam, NY 13676	93sp20000		SCHOOL TAXABLE VALUE	199,500		
	X		AG002 Ag Dist #2	.00 MT		
	ACRES 78.50		FD034 Potsdam Fire Prot	229,500 TO M		
	EAST-0307286 NRTH-1695038					
	DEED BOOK 2003 PG-6572					
	FULL MARKET VALUE	229,500				

STATE OF NEW YORK
COUNTY - St Lawrence
TOWN - Potsdam
SWIS - 407489

2 0 1 6 T E N T A T I V E A S S E S S M E N T R O L L
T A X A B L E SECTION OF THE ROLL - 1

PAGE 1504
VALUATION DATE-JUL 01, 2015
TAXABLE STATUS DATE-MAR 01, 2016

TAX MAP NUMBER SEQUENCE
UNIFORM PERCENT OF VALUE IS 100.00
UNIFORM PERCENT OF VALUE IS 100.00

TAX MAP PARCEL NUMBER	PROPERTY LOCATION & CLASS	ASSESSMENT	EXEMPTION CODE	COUNTY	TOWN	SCHOOL
CURRENT OWNERS NAME	SCHOOL DISTRICT	LAND	TAX DESCRIPTION	TAXABLE VALUE		
CURRENT OWNERS ADDRESS	PARCEL SIZE/GRID COORD	TOTAL	SPECIAL DISTRICTS	ACCOUNT NO.		

75 Wright Rd				75.002-1-18.21		*****
75.002-1-18.21	210 1 Family Res		Basic Star 41854	0	0	0 30,000
Grant Brian T	Potsdam 2 407402	16,800	COUNTY TAXABLE VALUE	131,200		
Grant April L	X	131,200	TOWN TAXABLE VALUE	131,200		
75 Wright Rd	X		SCHOOL TAXABLE VALUE	101,200		
Potsdam, NY 13676	86sp50000		AG002 Ag Dist #2	.00 MT		
	ACRES 1.80 BANK8888869		FD034 Potsdam Fire Prot	131,200 TO M		
	EAST-0305835 NRTH-1692032					
	DEED BOOK 2010 PG-17059					
	FULL MARKET VALUE	131,200				

79 Wright Rd				75.002-1-19.1		*****
75.002-1-19.1	240 Rural res		Enhanced S 41834	0	0	1-251- 5 65,300
Pahler Hildegard	Potsdam 2 407402	50,700	COUNTY TAXABLE VALUE	162,800		
79 Wright Rd	93sp56000<	162,800	TOWN TAXABLE VALUE	162,800		
Potsdam, NY 13676	X		SCHOOL TAXABLE VALUE	97,500		
	X		AG002 Ag Dist #2	.00 MT		
	ACRES 72.63		FD034 Potsdam Fire Prot	162,800 TO M		
	EAST-0305012 NRTH-1692422					
	DEED BOOK 1069 PG-67					
	FULL MARKET VALUE	162,800				

Wright Rd				75.002-1-20		*****
75.002-1-20	323 Vacant rural		COUNTY TAXABLE VALUE	4,500		1-236- 7
Miller Gilbert-LU	Potsdam 2 407402	4,500	TOWN TAXABLE VALUE	4,500		
230 Wright Rd	Wrp Easement 2000/5851	4,500	SCHOOL TAXABLE VALUE	4,500		
Potsdam, NY 13676	X		AG002 Ag Dist #2	.00 MT		
	X		FD034 Potsdam Fire Prot	4,500 TO M		
	ACRES 20.50					
	EAST-0305142 NRTH-1694043					
	DEED BOOK 2013 PG-14551					
	FULL MARKET VALUE	4,500				

194,230 Wright Rd				75.002-1-21		*****
75.002-1-21	280 Res Multiple		Vet Chg of 41003	0	0	19,578 0
Miller Gilbert-LU	Potsdam 2 407402	68,000	Vet Pro Ra 41112	0	16,601	0 0
230 Wright Rd	E#194 House E#230 Modular	178,700	Enhanced S 41834	0	0	0 65,300
Potsdam, NY 13676	Wrp Easement 2000/5860		STARB MH 41864	0	0	0 30,000
	Wrp Easement 2001/21358		COUNTY TAXABLE VALUE	162,099		
	ACRES 111.00		TOWN TAXABLE VALUE	159,122		
	EAST-0304991 NRTH-1694887		SCHOOL TAXABLE VALUE	83,400		
	DEED BOOK 2013 PG-14551		AG002 Ag Dist #2	.00 MT		
	FULL MARKET VALUE	178,700	FD034 Potsdam Fire Prot	178,700 TO M		

STATE OF NEW YORK
 COUNTY - St Lawrence
 TOWN - Potsdam
 SWIS - 407489

2 0 1 6 T E N T A T I V E A S S E S S M E N T R O L L
 T A X A B L E SECTION OF THE ROLL - 1

PAGE 1505
 VALUATION DATE-JUL 01, 2015
 TAXABLE STATUS DATE-MAR 01, 2016

TAX MAP NUMBER SEQUENCE
 UNIFORM PERCENT OF VALUE IS 100.00
 UNIFORM PERCENT OF VALUE IS 100.00

TAX MAP PARCEL NUMBER	PROPERTY LOCATION & CLASS	ASSESSMENT	EXEMPTION CODE	COUNTY	TOWN	SCHOOL
CURRENT OWNERS NAME	SCHOOL DISTRICT	LAND	TAX DESCRIPTION	TAXABLE VALUE		
CURRENT OWNERS ADDRESS	PARCEL SIZE/GRID COORD	TOTAL	SPECIAL DISTRICTS			ACCOUNT NO.

75.002-1-22	8 Wright Rd					75.002-1-22 *****
Keleher Tyler J	210 1 Family Res		Basic Star 41854	0	0	1-212- 8
Keleher Ashley A	Potsdam 2 407402	16,400	COUNTY TAXABLE VALUE		73,500	
8 Wright Rd	1284sp14500	73,500	TOWN TAXABLE VALUE		73,500	
Potsdam, NY 13676	ACRES 1.40 BANK8888869		SCHOOL TAXABLE VALUE		43,500	
	EAST-0307004 NRTH-1690865		AG002 Ag Dist #2		.00 MT	
	DEED BOOK 2014 PG-1324		FD034 Potsdam Fire Prot		73,500 TO M	
	FULL MARKET VALUE	73,500				

75.002-1-23	237 Wright Rd					75.002-1-23 *****
Paige William C	210 1 Family Res		Enhanced S 41834	0	0	1-290-3.12
Paige Bonnie L	Potsdam 2 407402	17,000	COUNTY TAXABLE VALUE		70,000	65,300
237 Wright Rd	X	70,000	TOWN TAXABLE VALUE		70,000	
Potsdam, NY 13676	X		SCHOOL TAXABLE VALUE		4,700	
	X		AG002 Ag Dist #2		.00 MT	
	ACRES 2.00		FD034 Potsdam Fire Prot		70,000 TO M	
	EAST-0305077 NRTH-1695816					
	DEED BOOK 2011 PG-2374					
	FULL MARKET VALUE	70,000				

75.002-1-24	7092 Ush 11					75.002-1-24 *****
Sheehan James	322 Rural vac>10		Ag Distric 41720	0	8,442	1-209- 11
Sheehan Michele	Potsdam 2 407402	30,100	COUNTY TAXABLE VALUE		21,658	
325 State Highway 11B	X	30,100	TOWN TAXABLE VALUE		21,658	
Potsdam, NY 13676	X		SCHOOL TAXABLE VALUE		21,658	
	X		AG002 Ag Dist #2		.00 MT	
	ACRES 29.20		FD034 Potsdam Fire Prot		21,658 TO M	
MAY BE SUBJECT TO PAYMENT	EAST-0312314 NRTH-1693027				8,442 EX	
UNDER AGDIST LAW TIL 2020	DEED BOOK 2015 PG-12051					
	FULL MARKET VALUE	30,100				

75.002-2-1.2	1355 Cr 35					75.002-2-1.2 *****
Donovan Bruce	270 Mfg housing		COUNTY TAXABLE VALUE		30,000	
Donovan Jayne	Potsdam 2 407402	17,000	TOWN TAXABLE VALUE		30,000	
1355 County Route 35	2011sp27925	30,000	SCHOOL TAXABLE VALUE		30,000	
Canton, NY 13617-3971	99sp26000		AG002 Ag Dist #2		.00 MT	
	X		FD034 Potsdam Fire Prot		30,000 TO M	
	ACRES 2.00					
	EAST-0302198 NRTH-1693589					
	DEED BOOK 2013 PG-14439					
	FULL MARKET VALUE	30,000				

STATE OF NEW YORK
COUNTY - St Lawrence
TOWN - Potsdam
SWIS - 407489

2 0 1 6 T E N T A T I V E A S S E S S M E N T R O L L
T A X A B L E SECTION OF THE ROLL - 1

PAGE 1506
VALUATION DATE-JUL 01, 2015
TAXABLE STATUS DATE-MAR 01, 2016

TAX MAP NUMBER SEQUENCE
UNIFORM PERCENT OF VALUE IS 100.00
UNIFORM PERCENT OF VALUE IS 100.00

TAX MAP PARCEL NUMBER	PROPERTY LOCATION & CLASS	ASSESSMENT	EXEMPTION CODE	COUNTY	TOWN	SCHOOL
CURRENT OWNERS NAME	SCHOOL DISTRICT	LAND	TAX DESCRIPTION	TAXABLE VALUE		
CURRENT OWNERS ADDRESS	PARCEL SIZE/GRID COORD	TOTAL	SPECIAL DISTRICTS	ACCOUNT NO.		

75.002-2-1.3	1315 Cr 35			75.002-2-1.3	*****	
Grant Bradley K	210 1 Family Res		Basic Star 41854	0	0	30,000
Grant Misty K	Potsdam 2 407402	16,600	COUNTY TAXABLE VALUE	96,600		
1315 County Route 35	X	96,600	TOWN TAXABLE VALUE	96,600		
Canton, NY 13617	X		SCHOOL TAXABLE VALUE	66,600		
	X		AG002 Ag Dist #2	.00 MT		
	ACRES 1.60 BANK8888869		FD034 Potsdam Fire Prot	96,600 TO M		
	EAST-0302392 NRTH-1692638					
	DEED BOOK 1101 PG-261					
	FULL MARKET VALUE	96,600				

75.002-2-1.4	1307 Cr 35			75.002-2-1.4	*****	
Raymond Rob R	210 1 Family Res		Basic Star 41854	0	0	30,000
Raymond Lori P	Potsdam 2 407402	16,600	COUNTY TAXABLE VALUE	101,300		
1307 County Route 35	2005sp96500	101,300	TOWN TAXABLE VALUE	101,300		
Canton, NY 13617	X		SCHOOL TAXABLE VALUE	71,300		
	X		AG002 Ag Dist #2	.00 MT		
	ACRES 1.60 BANK8888869		FD034 Potsdam Fire Prot	101,300 TO M		
	EAST-0302414 NRTH-1692443					
	DEED BOOK 2005 PG-22300					
	FULL MARKET VALUE	101,300				

75.002-2-3	1221 Cr 35			75.002-2-3	*****	
Friedel Bruce L (LU)	210 1 Family Res		Basic Star 41854	0	0	1-255-14. 2
Friedel Sheila M (LU)	Potsdam 2 407402	16,900	COUNTY TAXABLE VALUE	93,500		30,000
1221 County Route 35	Moores Hill Rd/zone R-A	93,500	TOWN TAXABLE VALUE	93,500		
Canton, NY 13617	X		SCHOOL TAXABLE VALUE	63,500		
	X		AG002 Ag Dist #2	.00 MT		
	ACRES 1.90		FD034 Potsdam Fire Prot	93,500 TO M		
	EAST-0303475 NRTH-1690368					
	DEED BOOK 2013 PG-9686					
	FULL MARKET VALUE	93,500				

75.002-2-4.12	1230 Cr 35			75.002-2-4.12	*****	
Pierce Amy	210 1 Family Res		Basic Star 41854	0	0	30,000
1230 County Route 35	Potsdam 2 407402	17,500	COUNTY TAXABLE VALUE	69,500		
Canton, NY 13617	2000sp5000	69,500	TOWN TAXABLE VALUE	69,500		
	ACRES 2.50		SCHOOL TAXABLE VALUE	39,500		
	EAST-0303648 NRTH-1691012		AG002 Ag Dist #2	.00 MT		
	DEED BOOK 2000 PG-24831		FD034 Potsdam Fire Prot	69,500 TO M		
	FULL MARKET VALUE	69,500				

STATE OF NEW YORK
COUNTY - St Lawrence
TOWN - Potsdam
SWIS - 407489

2 0 1 6 T E N T A T I V E A S S E S S M E N T R O L L
T A X A B L E SECTION OF THE ROLL - 1

PAGE 1507
VALUATION DATE-JUL 01, 2015
TAXABLE STATUS DATE-MAR 01, 2016

TAX MAP NUMBER SEQUENCE
UNIFORM PERCENT OF VALUE IS 100.00
UNIFORM PERCENT OF VALUE IS 100.00

TAX MAP PARCEL NUMBER	PROPERTY LOCATION & CLASS	ASSESSMENT	EXEMPTION CODE	COUNTY	TOWN	SCHOOL
CURRENT OWNERS NAME	SCHOOL DISTRICT	LAND	TAX DESCRIPTION	TAXABLE VALUE		
CURRENT OWNERS ADDRESS	PARCEL SIZE/GRID COORD	TOTAL	SPECIAL DISTRICTS	ACCOUNT NO.		

75.002-2-4.111	1218 Cr 35			75.002-2-4.111		*****
Sharlow Amy	210 1 Family Res		Basic Star 41854	0	0	1-279- 9
1218 County Route 35	Potsdam 2 407402	17,400	COUNTY TAXABLE VALUE	63,500		
Canton, NY 13617	2002sp45000	63,500	TOWN TAXABLE VALUE	63,500		
	X		SCHOOL TAXABLE VALUE	33,500		
	X		AG002 Ag Dist #2	.00 MT		
	ACRES 2.40 BANK8888869		FD034 Potsdam Fire Prot	63,500 TO M		
	EAST-0303771 NRTH-1690643					
	DEED BOOK 2002 PG-14156					
	FULL MARKET VALUE	63,500				

75.002-2-4.112	1224 Cr 35			75.002-2-4.112		*****
Sullivan Cynthia	314 Rural vac<10		COUNTY TAXABLE VALUE	12,700		
1751 County Route 35	Potsdam 2 407402	12,700	TOWN TAXABLE VALUE	12,700		
Potsdam, NY 13676	ACRES 2.40	12,700	SCHOOL TAXABLE VALUE	12,700		
	EAST-0303793 NRTH-1690915		AG002 Ag Dist #2	.00 MT		
	DEED BOOK 2002 PG-8608		FD034 Potsdam Fire Prot	12,700 TO M		
	FULL MARKET VALUE	12,700				

75.002-2-5.2	Cr 35			75.002-2-5.2		*****
Lucier George W	105 Vac farmland		COUNTY TAXABLE VALUE	28,300		
Gallagher Jane	Potsdam 2 407402	28,300	TOWN TAXABLE VALUE	28,300		
628 Redbud	00sp35,000	28,300	SCHOOL TAXABLE VALUE	28,300		
Pittsboro, NC 27312	ACRES 29.70		AG002 Ag Dist #2	.00 MT		
	EAST-0304601 NRTH-1690195		FD034 Potsdam Fire Prot	28,300 TO M		
	DEED BOOK 2000 PG-2902					
	FULL MARKET VALUE	28,300				

75.002-2-5.11	1185 Cr 35			75.002-2-5.11		*****
Fisher Gregory D	240 Rural res		Basic Star 41854	0	0	1-266-13. 1
1185 County Route 35	Potsdam 2 407402	37,100	COUNTY TAXABLE VALUE	145,500		
Canton, NY 13617	Moores Hill Rd/zone P-D	145,500	TOWN TAXABLE VALUE	145,500		
	X		SCHOOL TAXABLE VALUE	115,500		
	X		AG002 Ag Dist #2	.00 MT		
	ACRES 33.10 BANK8888830		FD034 Potsdam Fire Prot	145,500 TO M		
	EAST-0303735 NRTH-1689460					
	DEED BOOK 2003 PG-4968					
	FULL MARKET VALUE	145,500				

75.002-2-6	6759 Ush 11			75.002-2-6		*****
Grant's Gas & Grocery, LLC	486 Mini-mart		COUNTY TAXABLE VALUE	294,000		1-269- 2
1315 County Route 35	Potsdam 2 407402	48,000	TOWN TAXABLE VALUE	294,000		
Canton, NY 13617	Re: Citgo Gas Station	294,000	SCHOOL TAXABLE VALUE	294,000		
	86sp52000		AG002 Ag Dist #2	.00 MT		
	X		FD034 Potsdam Fire Prot	294,000 TO M		
	ACRES 2.40					
	EAST-0304731 NRTH-1689265					
	DEED BOOK 2006 PG-1118					
	FULL MARKET VALUE	294,000				

STATE OF NEW YORK
COUNTY - St Lawrence
TOWN - Potsdam
SWIS - 407489

2 0 1 6 T E N T A T I V E A S S E S S M E N T R O L L
T A X A B L E SECTION OF THE ROLL - 1

PAGE 1508
VALUATION DATE-JUL 01, 2015
TAXABLE STATUS DATE-MAR 01, 2016

TAX MAP NUMBER SEQUENCE
UNIFORM PERCENT OF VALUE IS 100.00
UNIFORM PERCENT OF VALUE IS 100.00

TAX MAP PARCEL NUMBER	PROPERTY LOCATION & CLASS	ASSESSMENT	EXEMPTION CODE	COUNTY	TOWN	SCHOOL	
CURRENT OWNERS NAME	SCHOOL DISTRICT	LAND	TAX DESCRIPTION	TAXABLE VALUE			
CURRENT OWNERS ADDRESS	PARCEL SIZE/GRID COORD	TOTAL	SPECIAL DISTRICTS	ACCOUNT NO.			

75.002-2-7	6771 Ush 11			75.002-2-7	*****		
Thew Spencer	449 Other Storag		COUNTY TAXABLE VALUE	130,000	1-284-15		
PO Box 459	Potsdam 2 407402	40,000	TOWN TAXABLE VALUE	130,000			
South Colton, NY 13687	Re:warehouse	130,000	SCHOOL TAXABLE VALUE	130,000			
	X		AG002 Ag Dist #2	.00 MT			
	X		FD034 Potsdam Fire Prot	130,000 TO M			
	ACRES 3.44						
	EAST-0305012 NRTH-1689460						
	DEED BOOK 950 PG-00173						
	FULL MARKET VALUE	130,000					

75.002-2-8	6783 Ush 11			75.002-2-8	*****		
Puffer Justin & Donald	331 Com vac w/im		COUNTY TAXABLE VALUE	29,000	1-279-14		
Puffer Jeffrey & Joshua	Potsdam 2 407402	28,500	TOWN TAXABLE VALUE	29,000			
277 Taylor Rd	2000sp66000	29,000	SCHOOL TAXABLE VALUE	29,000			
Brushton, NY 12916	2008sp70000		AG002 Ag Dist #2	.00 MT			
	X		FD034 Potsdam Fire Prot	29,000 TO M			
	ACRES 2.10						
	EAST-0305250 NRTH-1689654						
	DEED BOOK 2010 PG-3937						
	FULL MARKET VALUE	29,000					

75.002-2-13.1	6815A Ush 11		91 PCT OF VALUE USED FOR EXEMPTION PURPOSES	75.002-2-13.1	*****		
Brooks Royce	270 Mfg housing		VET WAR CT 41121	0	5,214	5,214	0
Brooks Evelyn	Potsdam 2 407402	26,100	Aged - Cou 41802	0	11,819	0	0
6815A US Highway 11	97sp18000nv	38,200	Aged - Tow 41803	0	0	14,774	0
Potsdam, NY 13676	2000sp25000		Aged - Sch 41804	0	0	0	13,905
	0484sp35000		Enhanced S 41834	0	0	0	24,295
	ACRES 18.70		COUNTY TAXABLE VALUE		21,167		
	EAST-0305256 NRTH-1690593		TOWN TAXABLE VALUE		18,212		
	DEED BOOK 2000 PG-16642		SCHOOL TAXABLE VALUE		0		
	FULL MARKET VALUE	38,200	AG002 Ag Dist #2		.00 MT		
			FD034 Potsdam Fire Prot		38,200 TO M		

75.002-2-13.2	6815B Ush 11			75.002-2-13.2	*****		
Brooks Alan R	270 Mfg housing		COUNTY TAXABLE VALUE	28,000	1-215- 7.2		
Brooks Evelyn	Potsdam 2 407402	19,000	TOWN TAXABLE VALUE	28,000			
PO Box 122	2011sp25400	28,000	SCHOOL TAXABLE VALUE	28,000			
Hannawa Falls, NY 13647-0122	X		AG002 Ag Dist #2	.00 MT			
	X		FD034 Potsdam Fire Prot	28,000 TO M			
	ACRES 4.00						
	EAST-0305445 NRTH-1690757						
	DEED BOOK 2011 PG-8647						
	FULL MARKET VALUE	28,000					

STATE OF NEW YORK
COUNTY - St Lawrence
TOWN - Potsdam
SWIS - 407489

2 0 1 6 T E N T A T I V E A S S E S S M E N T R O L L
T A X A B L E SECTION OF THE ROLL - 1

PAGE 1509
VALUATION DATE-JUL 01, 2015
TAXABLE STATUS DATE-MAR 01, 2016

TAX MAP NUMBER SEQUENCE
UNIFORM PERCENT OF VALUE IS 100.00
UNIFORM PERCENT OF VALUE IS 100.00

TAX MAP PARCEL NUMBER	PROPERTY LOCATION & CLASS	ASSESSMENT	EXEMPTION CODE	COUNTY	TOWN	SCHOOL
CURRENT OWNERS NAME	SCHOOL DISTRICT	LAND	TAX DESCRIPTION	TAXABLE VALUE		
CURRENT OWNERS ADDRESS	PARCEL SIZE/GRID COORD	TOTAL	SPECIAL DISTRICTS	ACCOUNT NO.		

75.002-2-14.2	35 Wright Rd			75.002-2-14.2	*****	*****
Locey Jack	210 1 Family Res		Basic Star 41854	0	0	0 30,000
Lauer Karen	Potsdam 2 407402	17,100	COUNTY TAXABLE VALUE	105,000		
35 Wright Rd	Xx	105,000	TOWN TAXABLE VALUE	105,000		
Potsdam, NY 13676	87sp38500/88sp44000		SCHOOL TAXABLE VALUE	75,000		
	X		AG002 Ag Dist #2	.00 MT		
	ACRES 2.10 BANK8888869		FD034 Potsdam Fire Prot	105,000 TO M		
	EAST-0306333 NRTH-1691254					
	DEED BOOK 1018 PG-00409					
	FULL MARKET VALUE	105,000				

75.002-2-14.111	6843 Ush 11			75.002-2-14.111	*****	*****
Theisen Gordon S	210 1 Family Res		Basic Star 41854	0	0	0 30,000
6843 US Highway 11	Potsdam 2 407402	27,200	COUNTY TAXABLE VALUE	178,500		
Potsdam, NY 13676	X	178,500	TOWN TAXABLE VALUE	178,500		
	90sp71000		SCHOOL TAXABLE VALUE	148,500		
	X		AG002 Ag Dist #2	.00 MT		
	ACRES 5.70 BANK8888830		FD034 Potsdam Fire Prot	178,500 TO M		
	EAST-0306485 NRTH-1690584					
	DEED BOOK 2014 PG-7885					
	FULL MARKET VALUE	178,500				

75.002-2-14.311	Wright Rd			75.002-2-14.311	*****	*****
Blevins Paul	322 Rural vac>10		COUNTY TAXABLE VALUE	29,500		
Blevins Duane	Potsdam 2 407402	29,500	TOWN TAXABLE VALUE	29,500		
PO Box 933	X	29,500	SCHOOL TAXABLE VALUE	29,500		
Potsdam, NY 13676	X		AG002 Ag Dist #2	.00 MT		
	X		FD034 Potsdam Fire Prot	29,500 TO M		
	ACRES 24.00					
	EAST-0305900 NRTH-1691168					
	DEED BOOK 1020 PG-00675					
	FULL MARKET VALUE	29,500				

75.002-2-14.312	47,51 Wright Rd			75.002-2-14.312	*****	*****
Theisen Susan M	220 2 Family Res		COUNTY TAXABLE VALUE	107,000		
51 Wright Rd	Potsdam 2 407402	16,900	TOWN TAXABLE VALUE	107,000		
Potsdam, NY 13676	E#47 Duplex Left	107,000	SCHOOL TAXABLE VALUE	107,000		
	E#51 Duplex Right		AG002 Ag Dist #2	.00 MT		
	2008sp96000		FD034 Potsdam Fire Prot	107,000 TO M		
	ACRES 1.90					
	EAST-0306160 NRTH-1691514					
	DEED BOOK 2014 PG-5669					
	FULL MARKET VALUE	107,000				

STATE OF NEW YORK
COUNTY - St Lawrence
TOWN - Potsdam
SWIS - 407489

2 0 1 6 T E N T A T I V E A S S E S S M E N T R O L L
T A X A B L E SECTION OF THE ROLL - 1

PAGE 1510
VALUATION DATE-JUL 01, 2015
TAXABLE STATUS DATE-MAR 01, 2016

TAX MAP NUMBER SEQUENCE
UNIFORM PERCENT OF VALUE IS 100.00
UNIFORM PERCENT OF VALUE IS 100.00

TAX MAP PARCEL NUMBER	PROPERTY LOCATION & CLASS	ASSESSMENT	EXEMPTION CODE	COUNTY	TOWN	SCHOOL
CURRENT OWNERS NAME	SCHOOL DISTRICT	LAND	TAX DESCRIPTION	TAXABLE VALUE		
CURRENT OWNERS ADDRESS	PARCEL SIZE/GRID COORD	TOTAL	SPECIAL DISTRICTS	ACCOUNT NO.		

75.002-2-15.1	65 Wright Rd			75.002-2-15.1		*****
Grant Michael S	210 1 Family Res		Basic Star 41854	0	0	1-286-12
65 Wright Rd	Potsdam 2 407402	16,200	COUNTY TAXABLE VALUE	147,000		
Potsdam, NY 13676	Ref2002/8440	147,000	TOWN TAXABLE VALUE	147,000		
	86sp54000/93sp84875		SCHOOL TAXABLE VALUE	117,000		
	X		AG002 Ag Dist #2	.00 MT		
	ACRES 1.20		FD034 Potsdam Fire Prot	147,000 TO M		
	EAST-0306008 NRTH-1691838					
	DEED BOOK 2014 PG-12798					
	FULL MARKET VALUE	147,000				

75.002-2-16	Wright Rd			75.002-2-16		*****
Theisen Susan M	314 Rural vac<10		COUNTY TAXABLE VALUE	8,000		1-177- 3
51 Wright Rd	Potsdam 2 407402	8,000	TOWN TAXABLE VALUE	8,000		
Potsdam, NY 13676	2008sp6000	8,000	SCHOOL TAXABLE VALUE	8,000		
	X		AG002 Ag Dist #2	.00 MT		
	X		FD034 Potsdam Fire Prot	8,000 TO M		
	ACRES 1.00					
	EAST-0306052 NRTH-1691687					
	DEED BOOK 2014 PG-5670					
	FULL MARKET VALUE	8,000				

75.002-2-17	3,5 Wright Rd			75.002-2-17		*****
Theisen Gordon S	210 1 Family Res		COUNTY TAXABLE VALUE	42,000		1-234-11
6843 US Highway 11	Potsdam 2 407402	18,400	TOWN TAXABLE VALUE	42,000		
Potsdam, NY 13676	L/c35pg411	42,000	SCHOOL TAXABLE VALUE	42,000		
	Ref 1043/191		AG002 Ag Dist #2	.00 MT		
	X		FD034 Potsdam Fire Prot	42,000 TO M		
	FRNT 140.00 DPTH 233.00					
	EAST-0306853 NRTH-1690649					
	DEED BOOK 2003 PG-24323					
	FULL MARKET VALUE	42,000				

75.002-2-18	1139,1141 Cr 35			75.002-2-18		*****
MacKellar Ian, Rebecca	210 1 Family Res		Basic Star 41854	0	0	1-227-11
MacKellar Gavin	Potsdam 2 407402	40,000	COUNTY TAXABLE VALUE	126,000		30,000
1139 County Route 35	2001sp48000	126,000	TOWN TAXABLE VALUE	126,000		
Potsdam, NY 13676	87sp50000		SCHOOL TAXABLE VALUE	96,000		
	X		AG002 Ag Dist #2	.00 MT		
	ACRES 1.10		FD034 Potsdam Fire Prot	126,000 TO M		
	EAST-0307047 NRTH-1690354					
	DEED BOOK 2014 PG-16944					
	FULL MARKET VALUE	126,000				

STATE OF NEW YORK
COUNTY - St Lawrence
TOWN - Potsdam
SWIS - 407489

2 0 1 6 T E N T A T I V E A S S E S S M E N T R O L L
T A X A B L E SECTION OF THE ROLL - 1

PAGE 1511
VALUATION DATE-JUL 01, 2015
TAXABLE STATUS DATE-MAR 01, 2016

TAX MAP NUMBER SEQUENCE
UNIFORM PERCENT OF VALUE IS 100.00
UNIFORM PERCENT OF VALUE IS 100.00

TAX MAP PARCEL NUMBER	PROPERTY LOCATION & CLASS	ASSESSMENT	EXEMPTION CODE	COUNTY	TOWN	SCHOOL
CURRENT OWNERS NAME	SCHOOL DISTRICT	LAND	TAX DESCRIPTION	TAXABLE VALUE		
CURRENT OWNERS ADDRESS	PARCEL SIZE/GRID COORD	TOTAL	SPECIAL DISTRICTS	ACCOUNT NO.		

75.002-2-19	6852 Ush 11			75.002-2-19		*****
Theisen Gordon	210 1 Family Res		COUNTY TAXABLE VALUE			1-276-12
6843 US Highway 11	Potsdam 2 407402	18,200	TOWN TAXABLE VALUE			
Potsdam, NY 13676	99sp52000	67,700	SCHOOL TAXABLE VALUE			
	2005sp55000		AG002 Ag Dist #2			
	X		FD034 Potsdam Fire Prot			
	FRNT 150.00 DPTH 183.00					
	EAST-0306881 NRTH-1690330					
	DEED BOOK 2005 PG-8805					
	FULL MARKET VALUE	67,700				

75.002-2-23.1	6838 Ush 11			75.002-2-23.1		*****
Storms Marie (LU)	210 1 Family Res		CW_15_VET/ 41161	0	12,000	1-243- 8
Mundy Stephen	Potsdam 2 407402	23,300	Enhanced S 41834	0	0	0
6838 US Highway 11	X	91,400	COUNTY TAXABLE VALUE			65,300
Potsdam, NY 13676	X		TOWN TAXABLE VALUE			
	X		SCHOOL TAXABLE VALUE			
	ACRES 1.80		AG002 Ag Dist #2			
	EAST-0306723 NRTH-1690086		FD034 Potsdam Fire Prot			
	DEED BOOK 2006 PG-983					
	FULL MARKET VALUE	91,400				

75.002-2-24	6832 Ush 11			75.002-2-24		*****
French April L	210 1 Family Res		Basic Star 41854	0	0	1-213- 4
6832 US Highway 11	Potsdam 2 407402	23,900	COUNTY TAXABLE VALUE			30,000
Potsdam, NY 13676	2008sp71000	79,900	TOWN TAXABLE VALUE			
	X		SCHOOL TAXABLE VALUE			
	1083sp43900		AG002 Ag Dist #2			
	FRNT 250.00 DPTH 150.00		FD034 Potsdam Fire Prot			
	BANK8888830					
	EAST-0306439 NRTH-1690062					
	DEED BOOK 2008 PG-20129					
	FULL MARKET VALUE	79,900				

75.002-2-25.1	6826 Ush 11			75.002-2-25.1		*****
Bartlett John	484 1 use sm bld		COUNTY TAXABLE VALUE			1-187- 2. 2
Bartlett Linda	Potsdam 2 407402	60,000	TOWN TAXABLE VALUE			
6826 US Highway 11	92sp4500	247,500	SCHOOL TAXABLE VALUE			
Potsdam, NY 13676	Adirondack Furniture Wrhs		AG002 Ag Dist #2			
	REF:2005/11733&11732		FD034 Potsdam Fire Prot			
	ACRES 3.10					
	EAST-0306288 NRTH-1689817					
	DEED BOOK 1062 PG-176					
	FULL MARKET VALUE	247,500				

STATE OF NEW YORK
 COUNTY - St Lawrence
 TOWN - Potsdam
 SWIS - 407489

2 0 1 6 T E N T A T I V E A S S E S S M E N T R O L L
 T A X A B L E SECTION OF THE ROLL - 1

PAGE 1512
 VALUATION DATE-JUL 01, 2015
 TAXABLE STATUS DATE-MAR 01, 2016

TAX MAP NUMBER SEQUENCE
 UNIFORM PERCENT OF VALUE IS 100.00
 UNIFORM PERCENT OF VALUE IS 100.00

TAX MAP PARCEL NUMBER	PROPERTY LOCATION & CLASS	ASSESSMENT	EXEMPTION CODE	COUNTY	TOWN	SCHOOL
CURRENT OWNERS NAME	SCHOOL DISTRICT	LAND	TAX DESCRIPTION	TAXABLE VALUE		
CURRENT OWNERS ADDRESS	PARCEL SIZE/GRID COORD	TOTAL	SPECIAL DISTRICTS	ACCOUNT NO.		

75.002-2-26	1129 Cr 35			75.002-2-26		*****
75.002-2-26	270 Mfg housing		COUNTY TAXABLE VALUE	18,000		1-187- 2. 1
Webster Kelly M	Potsdam 2 407402	8,000	TOWN TAXABLE VALUE	18,000		
Westerdick William T	Eben/zone C-C	18,000	SCHOOL TAXABLE VALUE	18,000		
102 Morgan Rd	94sp10500		AG002 Ag Dist #2	.00 MT		
Potsdam, NY 13676	X		FD034 Potsdam Fire Prot	18,000 TO M		
	FRNT 100.00 DPTH 200.00					
	EAST-0307110 NRTH-1690157					
	DEED BOOK 2003 PG-16478					
	FULL MARKET VALUE	18,000				

75.002-2-27.2	1123 Cr 35			75.002-2-27.2		*****
75.002-2-27.2	210 1 Family Res		VET COM CT 41131	0	20,000	1-187- 2. 4
Lago Timothy P	Potsdam 2 407402	16,300	Basic Star 41854	0	0	0
1123 County Route 35	Eben/zone C-C	120,800	COUNTY TAXABLE VALUE	100,800		30,000
Potsdam, NY 13676	91sp52000/93sp54000		TOWN TAXABLE VALUE	100,800		
	Ref 1047-101		SCHOOL TAXABLE VALUE	90,800		
	ACRES 1.30 BANK8888830		AG002 Ag Dist #2	.00 MT		
	EAST-0307142 NRTH-1689975		FD034 Potsdam Fire Prot	120,800 TO M		
	DEED BOOK 2003 PG-11632					
	FULL MARKET VALUE	120,800				

75.002-2-28.11	1121 Cr 35 & 6840,6846A,B Ush			75.002-2-28.11		*****
75.002-2-28.11	411 Apartment		Basic Star 41854	0	0	1-187- 2. 3
Blanchard Kip E	Potsdam 2 407402	60,000	COUNTY TAXABLE VALUE	336,000		30,000
Blanchard Susan E	REF:2005/11732&11733	336,000	TOWN TAXABLE VALUE	336,000		
6846 US Highway 11	X		SCHOOL TAXABLE VALUE	306,000		
Potsdam, NY 13676-4115	X		AG002 Ag Dist #2	.00 MT		
	ACRES 32.30		FD034 Potsdam Fire Prot	336,000 TO M		
	EAST-0306993 NRTH-1389300					
	DEED BOOK 2003 PG-19713					
	FULL MARKET VALUE	336,000				

75.002-2-29	1089 Cr 35			75.002-2-29		*****
75.002-2-29	314 Rural vac<10		COUNTY TAXABLE VALUE	4,000		1-259- 4
Buffham Michael J	Potsdam 2 407402	4,000	TOWN TAXABLE VALUE	4,000		
6994 US Highway 11	2011sp30000	4,000	SCHOOL TAXABLE VALUE	4,000		
Potsdam, NY 13676	X		AG002 Ag Dist #2	.00 MT		
	X		FD034 Potsdam Fire Prot	4,000 TO M		
	ACRES 4.00					
	EAST-0307529 NRTH-1689281					
	DEED BOOK 2011 PG-8452					
	FULL MARKET VALUE	4,000				

STATE OF NEW YORK
COUNTY - St Lawrence
TOWN - Potsdam
SWIS - 407489

2 0 1 6 T E N T A T I V E A S S E S S M E N T R O L L
T A X A B L E SECTION OF THE ROLL - 1

PAGE 1513
VALUATION DATE-JUL 01, 2015
TAXABLE STATUS DATE-MAR 01, 2016

TAX MAP NUMBER SEQUENCE
UNIFORM PERCENT OF VALUE IS 100.00
UNIFORM PERCENT OF VALUE IS 100.00

TAX MAP PARCEL NUMBER	PROPERTY LOCATION & CLASS	ASSESSMENT	EXEMPTION CODE	COUNTY	TOWN	SCHOOL
CURRENT OWNERS NAME	SCHOOL DISTRICT	LAND	TAX DESCRIPTION	TAXABLE VALUE		
CURRENT OWNERS ADDRESS	PARCEL SIZE/GRID COORD	TOTAL	SPECIAL DISTRICTS	ACCOUNT NO.		

75.002-2-30.1	1081 Cr 35			75.002-2-30.1		*****
Stiles Aaron	210 1 Family Res		Basic Star 41854	0	0	1-272- 1
1081 County Route 35	Potsdam 2 407402	17,000	COUNTY TAXABLE VALUE			30,000
Potsdam, NY 13676	2008sp72000	75,600	TOWN TAXABLE VALUE			
	92sp10000		SCHOOL TAXABLE VALUE			
	X		AG002 Ag Dist #2		.00 MT	
	FRNT 243.00 DPTH 176.00		FD034 Potsdam Fire Prot		75,600 TO M	
	EAST-0307853 NRTH-1689099					
	DEED BOOK 2008 PG-21329					
	FULL MARKET VALUE	75,600				

75.002-2-31.1	1071 Cr 35			75.002-2-31.1		*****
Maroney Kevin	210 1 Family Res		Basic Star 41854	0	0	1-271-15. 1
1071 County Route 35	Potsdam 2 407402	16,600	COUNTY TAXABLE VALUE			30,000
Potsdam, NY 13676	X	110,200	TOWN TAXABLE VALUE			
	Ref1046/365 90Sp34500		SCHOOL TAXABLE VALUE		80,200	
	ACRES 1.60		AG002 Ag Dist #2		.00 MT	
	EAST-0307837 NRTH-1688831		FD034 Potsdam Fire Prot		110,200 TO M	
	DEED BOOK 2001 PG-8240					
	FULL MARKET VALUE	110,200				

75.002-2-33	Ush 11			75.002-2-33		*****
Blanchard Kip	330 Vacant comm		COUNTY TAXABLE VALUE		28,900	1-269- 3
6846B US Highway 11	Potsdam 2 407402	28,900	TOWN TAXABLE VALUE		28,900	
Potsdam, NY 13676-4115	98sp15000	28,900	SCHOOL TAXABLE VALUE		28,900	
	89sp3000/93sp2500		AG002 Ag Dist #2		.00 MT	
	X		FD034 Potsdam Fire Prot		28,900 TO M	
	ACRES 26.80					
	EAST-0306178 NRTH-1688950					
	DEED BOOK 1998 PG-16566					
	FULL MARKET VALUE	28,900				

75.002-2-34	Ush 11			75.002-2-34		*****
Pena William	330 Vacant comm		COUNTY TAXABLE VALUE		28,000	
Petitito Carl	Potsdam 2 407402	28,000	TOWN TAXABLE VALUE		28,000	
19 Hodskin St Ste 1	d/b/a Adirondack Physical	28,000	SCHOOL TAXABLE VALUE		28,000	
Canton, NY 13617-1175	Occupational Therapy,LLC		AG002 Ag Dist #2		.00 MT	
	2006sp30000		FD034 Potsdam Fire Prot		28,000 TO M	
	ACRES 18.40					
	EAST-0305467 NRTH-1688950					
	DEED BOOK 2006 PG-162					
	FULL MARKET VALUE	28,000				

STATE OF NEW YORK
COUNTY - St Lawrence
TOWN - Potsdam
SWIS - 407489

2 0 1 6 T E N T A T I V E A S S E S S M E N T R O L L
T A X A B L E SECTION OF THE ROLL - 1

PAGE 1514
VALUATION DATE-JUL 01, 2015
TAXABLE STATUS DATE-MAR 01, 2016

TAX MAP NUMBER SEQUENCE
UNIFORM PERCENT OF VALUE IS 100.00
UNIFORM PERCENT OF VALUE IS 100.00

TAX MAP PARCEL NUMBER	PROPERTY LOCATION & CLASS	ASSESSMENT	EXEMPTION CODE	COUNTY	TOWN	SCHOOL
CURRENT OWNERS NAME	SCHOOL DISTRICT	LAND	TAX DESCRIPTION	TAXABLE VALUE		
CURRENT OWNERS ADDRESS	PARCEL SIZE/GRID COORD	TOTAL	SPECIAL DISTRICTS	ACCOUNT NO.		

75.002-2-35	6734 Ush 11 & 596 Ames Rd			75.002-2-35		*****
Paradis David	483 Converted Re		Enhanced S 41834	0	0	1-273-10
596 Ames Rd	Potsdam 2 407402	40,000	COUNTY TAXABLE VALUE	150,200		
Potsdam, NY 13676	E#6734-Pine Shop E#596-A-	150,200	TOWN TAXABLE VALUE	150,200		
	X		SCHOOL TAXABLE VALUE	84,900		
	ACRES 6.60		AG002 Ag Dist #2	.00 MT		
	EAST-0304708 NRTH-1688421		FD034 Potsdam Fire Prot	150,200 TO M		
	DEED BOOK 864 PG-00046					
	FULL MARKET VALUE	150,200				

75.002-2-36	6748 Ush 11			75.002-2-36		*****
Slayko Edward	484 1 use sm bld		COUNTY TAXABLE VALUE	45,800		1-273-11
Slayko Dawn	Potsdam 2 407402	31,000	TOWN TAXABLE VALUE	45,800		
505 Cousintown Rd	97sp40000	45,800	SCHOOL TAXABLE VALUE	45,800		
De Kalb Junction, NY	X		AG002 Ag Dist #2	.00 MT		
	X		FD034 Potsdam Fire Prot	45,800 TO M		
	13630-4102 ACRES 3.80					
	EAST-0304993 NRTH-1688539					
	DEED BOOK 1114 PG-56					
	FULL MARKET VALUE	45,800				

75.002-2-37	591 Ames Rd			75.002-2-37		*****
Sovie John	431 Auto dealer		COUNTY TAXABLE VALUE	280,000		1-266-14. 2
Sovie Marialyce	Potsdam 2 407402	131,200	TOWN TAXABLE VALUE	280,000		
293 Ames Rd	X	280,000	SCHOOL TAXABLE VALUE	280,000		
Potsdam, NY 13676-3136	X		AG002 Ag Dist #2	.00 MT		
	X		FD034 Potsdam Fire Prot	280,000 TO M		
	ACRES 12.20					
	EAST-0304233 NRTH-1688162					
	DEED BOOK 924 PG-00170					
	FULL MARKET VALUE	280,000				

75.002-2-38	6747 Ush 11			75.002-2-38		*****
Phillips Michael J	210 1 Family Res		Basic Star 41854	0	0	1-242-11
6747 US Highway 11	Potsdam 2 407402	22,600	COUNTY TAXABLE VALUE	103,400		30,000
Potsdam, NY 13676	2000sp28000nv	103,400	TOWN TAXABLE VALUE	103,400		
	2004sp80000		SCHOOL TAXABLE VALUE	73,400		
	X		AG002 Ag Dist #2	.00 MT		
	ACRES 1.20 BANK8888830		FD034 Potsdam Fire Prot	103,400 TO M		
	EAST-0304515 NRTH-1689040					
	DEED BOOK 2005 PG-5696					
	FULL MARKET VALUE	103,400				

STATE OF NEW YORK
 COUNTY - St Lawrence
 TOWN - Potsdam
 SWIS - 407489

2 0 1 6 T E N T A T I V E A S S E S S M E N T R O L L
 T A X A B L E SECTION OF THE ROLL - 1

PAGE 1515
 VALUATION DATE-JUL 01, 2015
 TAXABLE STATUS DATE-MAR 01, 2016

TAX MAP NUMBER SEQUENCE
 UNIFORM PERCENT OF VALUE IS 100.00
 UNIFORM PERCENT OF VALUE IS 100.00

TAX MAP PARCEL NUMBER	PROPERTY LOCATION & CLASS	ASSESSMENT	EXEMPTION CODE	COUNTY	TOWN	SCHOOL
CURRENT OWNERS NAME	SCHOOL DISTRICT	LAND	TAX DESCRIPTION	TAXABLE VALUE		
CURRENT OWNERS ADDRESS	PARCEL SIZE/GRID COORD	TOTAL	SPECIAL DISTRICTS	ACCOUNT NO.		

75.002-2-39	6739 Ush 11			75.002-2-39		*****
75.002-2-39	465 Prof. bldg.		COUNTY TAXABLE VALUE	146,500		1-169-10
Barstow Realty Co Inc	Potsdam 2 407402	35,000	TOWN TAXABLE VALUE	146,500		
Attn: Barstow Motors Inc	X	146,500	SCHOOL TAXABLE VALUE	146,500		
PO Box 729	X		AG002 Ag Dist #2	.00 MT		
Potsdam, NY 13676-0729	X		FD034 Potsdam Fire Prot	146,500 TO M		
	ACRES 1.10					
	EAST-0304348 NRTH-1688924					
	DEED BOOK 826 PG-00024					
	FULL MARKET VALUE	146,500				

75.002-2-40	6711 Ush 11			75.002-2-40		*****
75.002-2-40	210 1 Family Res		COUNTY TAXABLE VALUE	164,500		1-266-13.2
Parcell John C IV	Potsdam 2 407402	23,500	TOWN TAXABLE VALUE	164,500		
PO Box 133	2007sp110000	164,500	SCHOOL TAXABLE VALUE	164,500		
Canton, NY 13617-0133	2002sp77000		AG002 Ag Dist #2	.00 MT		
	2005sp90000		FD034 Potsdam Fire Prot	164,500 TO M		
	ACRES 2.00					
	EAST-0303692 NRTH-1688551					
	DEED BOOK 2012 PG-10720					
	FULL MARKET VALUE	164,500				

75.002-2-41	1225 Cr 35			75.002-2-41		*****
75.002-2-41	210 1 Family Res		VET WAR CT 41121	0	12,000	12,000 0
Pierce Benjamin Jay	Potsdam 2 407402	16,000	Basic Star 41854	0	0	0 30,000
1225 County Route 35	92sp50000	84,000	COUNTY TAXABLE VALUE	72,000		
Canton, NY 13617	X		TOWN TAXABLE VALUE	72,000		
	ACRES 1.00 BANK8888830		SCHOOL TAXABLE VALUE	54,000		
	EAST-0303367 NRTH-1690519		AG002 Ag Dist #2	.00 MT		
	DEED BOOK 2001 PG-13298		FD034 Potsdam Fire Prot	84,000 TO M		
	FULL MARKET VALUE	84,000				

75.002-2-42.2	1242 Cr 35			75.002-2-42.2		*****
75.002-2-42.2	270 Mfg housing		COUNTY TAXABLE VALUE	35,500		1-255-14.2
Hall Thomas	Potsdam 2 407402	17,400	TOWN TAXABLE VALUE	35,500		
Hall Donna	Moore's Hill/zone R-A	35,500	SCHOOL TAXABLE VALUE	35,500		
19 Bay St	X		AG002 Ag Dist #2	.00 MT		
Potsdam, NY 13676	X		FD034 Potsdam Fire Prot	35,500 TO M		
	ACRES 2.40					
	EAST-0303518 NRTH-1691189					
	DEED BOOK 00971 PG-01092					
	FULL MARKET VALUE	35,500				

STATE OF NEW YORK
COUNTY - St Lawrence
TOWN - Potsdam
SWIS - 407489

2 0 1 6 T E N T A T I V E A S S E S S M E N T R O L L
T A X A B L E SECTION OF THE ROLL - 1

PAGE 1516
VALUATION DATE-JUL 01, 2015
TAXABLE STATUS DATE-MAR 01, 2016

TAX MAP NUMBER SEQUENCE
UNIFORM PERCENT OF VALUE IS 100.00
UNIFORM PERCENT OF VALUE IS 100.00

TAX MAP PARCEL NUMBER	PROPERTY LOCATION & CLASS	ASSESSMENT	EXEMPTION CODE	COUNTY	TOWN	SCHOOL
CURRENT OWNERS NAME	SCHOOL DISTRICT	LAND	TAX DESCRIPTION	TAXABLE VALUE		
CURRENT OWNERS ADDRESS	PARCEL SIZE/GRID COORD	TOTAL	SPECIAL DISTRICTS	ACCOUNT NO.		

75.002-2-42.112	Cr 35			75.002-2-42.112	*****	
Pierce Benjamin Jay	314 Rural vac<10		COUNTY TAXABLE VALUE	12,600		
1225 County Route 35	Potsdam 2 407402	12,600	TOWN TAXABLE VALUE	12,600		
Canton, NY 13617	ACRES 2.20 BANK8888830	12,600	SCHOOL TAXABLE VALUE	12,600		
	EAST-0303267 NRTH-1690726		AG002 Ag Dist #2	.00 MT		
	DEED BOOK 2001 PG-13298		FD034 Potsdam Fire Prot	12,600 TO M		
	FULL MARKET VALUE	12,600				

75.002-2-43	1103 Cr 35			75.002-2-43	*****	
Ramsey Robert	270 Mfg housing		VET WAR CT 41121	0	4,740	4,740 0
1103 County Route 35	Potsdam 2 407402	16,100	Basic Star 41854	0	0	0 30,000
Potsdam, NY 13676	Eben Crary Mills/zone C-C	31,600	COUNTY TAXABLE VALUE	26,860		
	Re:unrecorded Deed		TOWN TAXABLE VALUE	26,860		
	X		SCHOOL TAXABLE VALUE	1,600		
	ACRES 1.10		AG002 Ag Dist #2	.00 MT		
	EAST-0307459 NRTH-1689611		FD034 Potsdam Fire Prot	31,600 TO M		
	DEED BOOK 951 PG-00242					
	FULL MARKET VALUE	31,600				

75.002-2-44.2	1354 Cr 35			75.002-2-44.2	*****	
Remington Phillip M	210 1 Family Res		COUNTY TAXABLE VALUE	78,200		
Remington Barbara E	Potsdam 2 407402	17,000	TOWN TAXABLE VALUE	78,200		
PO Box 553	98sp3000	78,200	SCHOOL TAXABLE VALUE	78,200		
Parishville, NY 13672	ACRES 2.00		AG002 Ag Dist #2	.00 MT		
	EAST-0302624 NRTH-1693860		FD034 Potsdam Fire Prot	78,200 TO M		
	DEED BOOK 2015 PG-10769					
	FULL MARKET VALUE	78,200				

75.002-2-44.121	1328,1334 Cr 35			75.002-2-44.121	*****	
Grant Kenneth W	240 Rural res		Basic Star 41854	0	0	0 30,000
Grant Betty C	Potsdam 2 407402	102,100	Silo 42100	0	1,500	1,500 1,500
1328 County Route 35	ACRES 230.90	239,000	Silo 42100	0	1,500	1,500 1,500
Canton, NY 13617	EAST-0301765 NRTH-1692205		COUNTY TAXABLE VALUE	236,000		
	DEED BOOK 2005 PG-5027		TOWN TAXABLE VALUE	236,000		
	FULL MARKET VALUE	239,000	SCHOOL TAXABLE VALUE	206,000		
			AG002 Ag Dist #2	.00 MT		
			FD034 Potsdam Fire Prot	236,000 TO M		
			3,000 EX			

75.002-2-45.11	1087 Cr 35			75.002-2-45.11	*****	
Buffham Michael	484 1 use sm bld		COUNTY TAXABLE VALUE	58,000	1-271-15. 2	
6994 US Highway 11	Potsdam 2 407402	30,000	TOWN TAXABLE VALUE	58,000		
Potsdam, NY 13676	92sp35000	58,000	SCHOOL TAXABLE VALUE	58,000		
	2010sp37500		AG002 Ag Dist #2	.00 MT		
	X		FD034 Potsdam Fire Prot	58,000 TO M		
	ACRES 2.40					
	EAST-0307662 NRTH-1689019					
	DEED BOOK 2010 PG-16267					
	FULL MARKET VALUE	58,000				

STATE OF NEW YORK
COUNTY - St Lawrence
TOWN - Potsdam
SWIS - 407489

2 0 1 6 T E N T A T I V E A S S E S S M E N T R O L L
T A X A B L E SECTION OF THE ROLL - 1

PAGE 1517
VALUATION DATE-JUL 01, 2015
TAXABLE STATUS DATE-MAR 01, 2016

TAX MAP NUMBER SEQUENCE
UNIFORM PERCENT OF VALUE IS 100.00
UNIFORM PERCENT OF VALUE IS 100.00

TAX MAP PARCEL NUMBER	PROPERTY LOCATION & CLASS	ASSESSMENT	EXEMPTION CODE-----	COUNTY-----	TOWN-----	SCHOOL
CURRENT OWNERS NAME	SCHOOL DISTRICT	LAND	TAX DESCRIPTION	TAXABLE VALUE		
CURRENT OWNERS ADDRESS	PARCEL SIZE/GRID COORD	TOTAL	SPECIAL DISTRICTS			ACCOUNT NO.

75.002-2-46	Cr 35			75.002-2-46		*****
75.002-2-46	323 Vacant rural		COUNTY TAXABLE VALUE	74,800		1-255-14.1
Brewer Rick W	Potsdam 2 407402	74,800	TOWN TAXABLE VALUE	74,800		
Brewer Lori L	Wrp Easement 1999/19235	74,800	SCHOOL TAXABLE VALUE	74,800		
132 Coon Rd	X		AG002 Ag Dist #2	.00 MT		
Canton, NY 13617	X		FD034 Potsdam Fire Prot	74,800 TO M		
	ACRES 148.50					
	EAST-0302003 NRTH-1690454					
	DEED BOOK 2014 PG-12526					
	FULL MARKET VALUE	74,800				

75.002-2-47	1255 Cr 35			75.002-2-47		*****
75.002-2-47	210 1 Family Res		RPTL466_f 41692	0	3,000	0
Pierce Robert B	Potsdam 2 407402	18,600	Basic Star 41854	0	0	30,000
1255 County Route 35	ACRES 3.60	177,600	COUNTY TAXABLE VALUE	174,600		
Canton, NY 13617	EAST-0303036 NRTH-1691003		TOWN TAXABLE VALUE	177,600		
	DEED BOOK 1999 PG-8275		SCHOOL TAXABLE VALUE	147,600		
	FULL MARKET VALUE	177,600	AG002 Ag Dist #2	.00 MT		
			FD034 Potsdam Fire Prot	177,600 TO M		

75.002-2-48	Cr 35			75.002-2-48		*****
75.002-2-48	314 Rural vac<10		COUNTY TAXABLE VALUE	3,200		
Pierce Dewey P	Potsdam 2 407402	3,200	TOWN TAXABLE VALUE	3,200		
1981 County Route 35	ACRES 2.40	3,200	SCHOOL TAXABLE VALUE	3,200		
Potsdam, NY 13676	EAST-0303354 NRTH-1691342		AG002 Ag Dist #2	.00 MT		
	DEED BOOK 1999 PG-15347		FD034 Potsdam Fire Prot	3,200 TO M		
	FULL MARKET VALUE	3,200				

75.002-3-1.1	1005 Judson Street Rd			75.002-3-1.1		*****
75.002-3-1.1	210 1 Family Res		CW_15_VET/ 41161	0	12,000	12,000
Smilgin Gerald J	Potsdam 2 407402	21,400	Enhanced S 41834	0	0	65,300
Smilgin Carol	X	155,900	COUNTY TAXABLE VALUE	143,900		
PO Box 254	X		TOWN TAXABLE VALUE	143,900		
Canton, NY 13617	X		SCHOOL TAXABLE VALUE	90,600		
	ACRES 6.40		AG002 Ag Dist #2	.00 MT		
	EAST-0300511 NRTH-1694739		FD034 Potsdam Fire Prot	155,900 TO M		
	DEED BOOK 1011 PG-00491					
	FULL MARKET VALUE	155,900				

75.002-3-2	1026 Judson Street Rd			75.002-3-2		*****
75.002-3-2	210 1 Family Res		Basic Star 41854	0	0	30,000
VanBrocklin-Poulson Valerie	Potsdam 2 407402	19,900	COUNTY TAXABLE VALUE	88,000		
1026 Judson Street Rd	93sp6500	88,000	TOWN TAXABLE VALUE	88,000		
Canton, NY 13617	X		SCHOOL TAXABLE VALUE	58,000		
	X		AG002 Ag Dist #2	.00 MT		
	ACRES 4.90		FD034 Potsdam Fire Prot	88,000 TO M		
	EAST-0301310 NRTH-1694476					
	DEED BOOK 2014 PG-12359					
	FULL MARKET VALUE	88,000				

STATE OF NEW YORK
 COUNTY - St Lawrence
 TOWN - Potsdam
 SWIS - 407489

2 0 1 6 T E N T A T I V E A S S E S S M E N T R O L L
 T A X A B L E SECTION OF THE ROLL - 1

PAGE 1518
 VALUATION DATE-JUL 01, 2015
 TAXABLE STATUS DATE-MAR 01, 2016

TAX MAP NUMBER SEQUENCE
 UNIFORM PERCENT OF VALUE IS 100.00
 UNIFORM PERCENT OF VALUE IS 100.00

TAX MAP PARCEL NUMBER	PROPERTY LOCATION & CLASS	ASSESSMENT	EXEMPTION CODE-----	COUNTY-----	TOWN-----	SCHOOL
CURRENT OWNERS NAME	SCHOOL DISTRICT	LAND	TAX DESCRIPTION	TAXABLE VALUE		
CURRENT OWNERS ADDRESS	PARCEL SIZE/GRID COORD	TOTAL	SPECIAL DISTRICTS	ACCOUNT NO.		

75.002-3-4	Off Judson Street Rd			75.002-3-4	*****	
Dominy Timothy	323 Vacant rural		COUNTY TAXABLE VALUE	16,500	1-193- 8	
Dominy Helen	Potsdam 2 407402	16,500	TOWN TAXABLE VALUE	16,500		
1513 County Route 35	2000sp80000<	16,500	SCHOOL TAXABLE VALUE	16,500		
Canton, NY 13617	X		AG002 Ag Dist #2	.00 MT		
	X		FD034 Potsdam Fire Prot	16,500 TO M		
	ACRES 41.50					
	EAST-0300551 NRTH-1695555					
	DEED BOOK 2000 PG-17133					
	FULL MARKET VALUE	16,500				

STATE OF NEW YORK
 COUNTY - St Lawrence
 TOWN - Potsdam
 SWIS - 407489

2 0 1 6 T E N T A T I V E A S S E S S M E N T R O L L
 T A X A B L E S E C T I O N O F T H E R O L L - 1
 M A P S E C T I O N - 075
 S U B - S E C T I O N - 002
 U N I F O R M P E R C E N T O F V A L U E I S 100.00

PAGE 1519
 VALUATION DATE-JUL 01, 2015
 TAXABLE STATUS DATE-MAR 01, 2016
 RPS150/V04/L015
 CURRENT DATE 5/02/2016

*** S P E C I A L D I S T R I C T S U M M A R Y ***

CODE	DISTRICT NAME	TOTAL PARCELS	EXTENSION TYPE	EXTENSION VALUE	AD VALOREM VALUE	EXEMPT AMOUNT	TAXABLE VALUE
AG002	Ag Dist #2	76	MOVTAX				
FD034	Potsdam Fire P	76	TOTAL M		7971,975	29,949	7942,026

*** S C H O O L D I S T R I C T S U M M A R Y ***

CODE	DISTRICT NAME	TOTAL PARCELS	ASSESSED LAND	ASSESSED TOTAL	EXEMPT AMOUNT	TOTAL TAXABLE	STAR AMOUNT	STAR TAXABLE
407402	Potsdam 2	76	2552,075	7971,975	43,854	7928,121	1452,495	6475,626
	S U B - T O T A L	76	2552,075	7971,975	43,854	7928,121	1452,495	6475,626
	T O T A L	76	2552,075	7971,975	43,854	7928,121	1452,495	6475,626

*** S Y S T E M C O D E S S U M M A R Y ***

NO SYSTEM EXEMPTIONS AT THIS LEVEL

*** E X E M P T I O N S U M M A R Y ***

CODE	DESCRIPTION	TOTAL PARCELS	COUNTY	TOWN	SCHOOL
41003	Vet Chg of	1		19,578	
41112	Vet Pro Ra	1	16,601		
41121	VET WAR CT	3	21,954	21,954	
41131	VET COM CT	1	20,000	20,000	
41161	CW_15_VET/	2	24,000	24,000	
41692	RPTL466_f	1	3,000		
41720	Ag Distric	2	26,949	26,949	26,949
41802	Aged - Cou	1	11,819		
41803	Aged - Tow	2		25,634	
41804	Aged - Sch	1			13,905
41834	Enhanced S	10			582,895
41854	Basic Star	28			839,600
41864	STARB MH	1			30,000

STATE OF NEW YORK
 COUNTY - St Lawrence
 TOWN - Potsdam
 SWIS - 407489

2 0 1 6 T E N T A T I V E A S S E S S M E N T R O L L
 T A X A B L E SECTION OF THE ROLL - 1
 M A P S E C T I O N - 075
 S U B - S E C T I O N - 002
 UNIFORM PERCENT OF VALUE IS 100.00

PAGE 1520
 VALUATION DATE-JUL 01, 2015
 TAXABLE STATUS DATE-MAR 01, 2016
 RPS150/V04/L015
 CURRENT DATE 5/02/2016

*** E X E M P T I O N S U M M A R Y ***

CODE	DESCRIPTION	TOTAL PARCELS	COUNTY	TOWN	SCHOOL
42100	Silo	1	3,000	3,000	3,000
	T O T A L	55	127,323	141,115	1496,349

*** G R A N D T O T A L S ***

ROLL SEC	DESCRIPTION	TOTAL PARCELS	ASSESSED LAND	ASSESSED TOTAL	TAXABLE COUNTY	TAXABLE TOWN	TAXABLE SCHOOL	STAR TAXABLE
1	TAXABLE	76	2552,075	7971,975	7844,652	7830,860	7928,121	6475,626

STATE OF NEW YORK
 COUNTY - St Lawrence
 TOWN - Potsdam
 SWIS - 407489

2 0 1 6 T E N T A T I V E A S S E S S M E N T R O L L
 T A X A B L E SECTION OF THE ROLL - 1

PAGE 1521
 VALUATION DATE-JUL 01, 2015
 TAXABLE STATUS DATE-MAR 01, 2016

TAX MAP NUMBER SEQUENCE
 UNIFORM PERCENT OF VALUE IS 100.00
 UNIFORM PERCENT OF VALUE IS 100.00

TAX MAP PARCEL NUMBER	PROPERTY LOCATION & CLASS	ASSESSMENT	EXEMPTION CODE	COUNTY	TOWN	SCHOOL
CURRENT OWNERS NAME	SCHOOL DISTRICT	LAND	TAX DESCRIPTION	TAXABLE VALUE		
CURRENT OWNERS ADDRESS	PARCEL SIZE/GRID COORD	TOTAL	SPECIAL DISTRICTS	ACCOUNT NO.		

6515,6517	Ush 11			75.003-2-2		1-232- 7
75.003-2-2	240 Rural res		Basic Star 41854	0	0	30,000
Ormsby Anthony W	Potsdam 2 407402	64,000	Silo 42100	0	4,000	4,000
Ormsby Kathryn L	E#6515-Farm E#6517-Motel	201,100	COUNTY TAXABLE VALUE		197,100	
6515 US Highway 11	L/C Kathryn & Anthony Orm		TOWN TAXABLE VALUE		197,100	
Canton, NY 13617	X		SCHOOL TAXABLE VALUE		167,100	
	ACRES 86.30		FD034 Potsdam Fire Prot		197,100 TO M	
	EAST-0298966 NRTH-1686627		4,000 EX			
	DEED BOOK 2015 PG-830					
	FULL MARKET VALUE	201,100				

	Ush 11			75.003-2-2./1		*****
75.003-2-2./1	837 Cell Tower		COUNTY TAXABLE VALUE		44,500	
Sprint Nextel IndpdntWirelessl	Potsdam 2 407402	0	TOWN TAXABLE VALUE		44,500	
Lease Administration	3 Cellular Antennas On	44,500	SCHOOL TAXABLE VALUE		44,500	
6300 Sprint Parkway	Silo		FD034 Potsdam Fire Prot		44,500 TO M	
Overland Park, KS 66251	ACRES 0.01					
	FULL MARKET VALUE	44,500				

	Ush 11			75.003-2-3.1		1-253-14.1
75.003-2-3.1	230 3 Family Res		COUNTY TAXABLE VALUE		94,500	
Durham James	Potsdam 2 407402	23,000	TOWN TAXABLE VALUE		94,500	
PO Box 548	X	94,500	SCHOOL TAXABLE VALUE		94,500	
Canton, NY 13617	86sp23000		FD034 Potsdam Fire Prot		94,500 TO M	
	X					
	ACRES 1.54					
	EAST-0299789 NRTH-1684378					
	DEED BOOK 996 PG-00889					
	FULL MARKET VALUE	94,500				

	Ush 11			75.003-2-4.1		1-254- 2.1
75.003-2-4.1	210 1 Family Res		Enhanced S 41834	0	0	50,900
Bisonette Gail-LU	Potsdam 2 407402	22,900	COUNTY TAXABLE VALUE		50,900	
6480 US Highway 11	X	50,900	TOWN TAXABLE VALUE		50,900	
Canton, NY 13617	83sp27000/88sp31500		SCHOOL TAXABLE VALUE		0	
	X		FD034 Potsdam Fire Prot		50,900 TO M	
	ACRES 1.38					
	EAST-0299659 NRTH-1684227					
	DEED BOOK 2011 PG-18208					
	FULL MARKET VALUE	50,900				

	Ush 11			75.003-2-5		1-279-10
75.003-2-5	323 Vacant rural		COUNTY TAXABLE VALUE		84,000	
Thew Spencer	Canton 1 402201	84,000	TOWN TAXABLE VALUE		84,000	
PO Box 459	Re: Rural Vacant	84,000	SCHOOL TAXABLE VALUE		84,000	
South Colton, NY 13687-0438	X		FD034 Potsdam Fire Prot		84,000 TO M	
	X					
	ACRES 148.00					
	EAST-0299594 NRTH-1683060					
	DEED BOOK 830 PG-00545					
	FULL MARKET VALUE	84,000				

STATE OF NEW YORK
COUNTY - St Lawrence
TOWN - Potsdam
SWIS - 407489

2 0 1 6 T E N T A T I V E A S S E S S M E N T R O L L
T A X A B L E SECTION OF THE ROLL - 1

PAGE 1522
VALUATION DATE-JUL 01, 2015
TAXABLE STATUS DATE-MAR 01, 2016

TAX MAP NUMBER SEQUENCE
UNIFORM PERCENT OF VALUE IS 100.00
UNIFORM PERCENT OF VALUE IS 100.00

TAX MAP PARCEL NUMBER	PROPERTY LOCATION & CLASS	ASSESSMENT	EXEMPTION CODE	COUNTY	TOWN	SCHOOL
CURRENT OWNERS NAME	SCHOOL DISTRICT	LAND	TAX DESCRIPTION	TAXABLE VALUE		
CURRENT OWNERS ADDRESS	PARCEL SIZE/GRID COORD	TOTAL	SPECIAL DISTRICTS	ACCOUNT NO.		

75.003-2-6	6432 Ush 11			75.003-2-6		*****
JAAAM, LLC	314 Rural vac<10		COUNTY TAXABLE VALUE	38,000		1-248-11
92 County Route 24	Canton 1 402201	38,000	TOWN TAXABLE VALUE	38,000		
Malone, NY 12953-3921	X	38,000	SCHOOL TAXABLE VALUE	38,000		
	X		FD034 Potsdam Fire Prot	38,000 TO M		
	X					
	ACRES 4.70					
	EAST-0298858 NRTH-1683514					
	DEED BOOK 2015 PG-1493					
	FULL MARKET VALUE	38,000				

75.003-2-7	6433 Ush 11			75.003-2-7		*****
Thew Spencer F	483 Converted Re		COUNTY TAXABLE VALUE	68,500		1-279-11
PO Box 459	Canton 1 402201	30,000	TOWN TAXABLE VALUE	68,500		
South Colton, NY 13687-0438	Brandy Brook Realty	68,500	SCHOOL TAXABLE VALUE	68,500		
	X		FD034 Potsdam Fire Prot	68,500 TO M		
	X					
	FRNT 201.00 DPTH 135.00					
	EAST-0298658 NRTH-1683819					
	DEED BOOK 989 PG-01023					
	FULL MARKET VALUE	68,500				

75.003-2-8.1	6435 Ush 11			75.003-2-8.1		*****
Thew Spencer F	465 Prof. bldg.		COUNTY TAXABLE VALUE	160,500		1-279-12
PO Box 459	Canton 1 402201	55,000	TOWN TAXABLE VALUE	160,500		
South Colton, NY 13687	X	160,500	SCHOOL TAXABLE VALUE	160,500		
	X		FD034 Potsdam Fire Prot	160,500 TO M		
	X					
	ACRES 15.10					
	EAST-0298426 NRTH-1684385					
	DEED BOOK 808 PG-289					
	FULL MARKET VALUE	160,500				

75.003-2-8.2	6431 Ush 11			75.003-2-8.2		*****
Thew Spencer	465 Prof. bldg.		COUNTY TAXABLE VALUE	540,000		
PO Box 29	Canton 1 402201	50,000	TOWN TAXABLE VALUE	540,000		
Canton, NY 13617	X	540,000	SCHOOL TAXABLE VALUE	540,000		
	X		FD034 Potsdam Fire Prot	540,000 TO M		
	X					
	ACRES 2.06					
	EAST-0298439 NRTH-1683812					
	DEED BOOK 989 PG-1023					
	FULL MARKET VALUE	540,000				

STATE OF NEW YORK
COUNTY - St Lawrence
TOWN - Potsdam
SWIS - 407489

2 0 1 6 T E N T A T I V E A S S E S S M E N T R O L L
T A X A B L E SECTION OF THE ROLL - 1

PAGE 1523
VALUATION DATE-JUL 01, 2015
TAXABLE STATUS DATE-MAR 01, 2016

TAX MAP NUMBER SEQUENCE
UNIFORM PERCENT OF VALUE IS 100.00
UNIFORM PERCENT OF VALUE IS 100.00

TAX MAP PARCEL NUMBER	PROPERTY LOCATION & CLASS	ASSESSMENT	EXEMPTION CODE	COUNTY	TOWN	SCHOOL
CURRENT OWNERS NAME	SCHOOL DISTRICT	LAND	TAX DESCRIPTION	TAXABLE VALUE		
CURRENT OWNERS ADDRESS	PARCEL SIZE/GRID COORD	TOTAL	SPECIAL DISTRICTS	ACCOUNT NO.		
***** 75.003-2-9.1 *****						
75.003-2-9.1	Ush 11					1-165- 9
Hurlbut Andrew	105 Vac farmland		Ag Land Co 41730	0	32,994	32,994
Hurlbut Elisha	Potsdam 2 407402	93,900	COUNTY TAXABLE VALUE		60,906	32,994
3003 County Route 21	92sp150000<	93,900	TOWN TAXABLE VALUE		60,906	
Canton, NY 13617	X		SCHOOL TAXABLE VALUE		60,906	
	X		FD034 Potsdam Fire Prot		93,900 TO M	
	ACRES 137.70					
MAY BE SUBJECT TO PAYMENT	EAST-0297667 NRTH-1686432					
UNDER AGDIST LAW TIL 2023	DEED BOOK 2013 PG-15257					
	FULL MARKET VALUE	93,900				
***** 75.003-2-9.2 *****						
75.003-2-9.2	Ush 11					
Thew Spencer F	322 Rural vac>10		COUNTY TAXABLE VALUE		12,000	
PO Box 459	Potsdam 2 407402	12,000	TOWN TAXABLE VALUE		12,000	
South Colton, NY 13687	X	12,000	SCHOOL TAXABLE VALUE		12,000	
	X		FD034 Potsdam Fire Prot		12,000 TO M	
	ACRES 11.82					
	EAST-0299140 NRTH-1684422					
	DEED BOOK 1006 PG-00020					
	FULL MARKET VALUE	12,000				
***** 75.003-2-10.1 *****						
75.003-2-10.1	Ush 11					
Adon Farms Real Estate Ptship	312 Vac w/imprv		Ag Land Co 41730	0	37	37
403 State Highway 72	Potsdam 2 407402	3,200	COUNTY TAXABLE VALUE		4,163	
Potsdam, NY 13676	ACRES 3.50	4,200	TOWN TAXABLE VALUE		4,163	
	EAST-0299802 NRTH-1687487		SCHOOL TAXABLE VALUE		4,163	
	DEED BOOK 2015 PG-16195		FD034 Potsdam Fire Prot		4,200 TO M	
MAY BE SUBJECT TO PAYMENT	FULL MARKET VALUE	4,200				
UNDER AGDIST LAW TIL 2023						
***** 75.003-2-11 *****						
75.003-2-11	6537 Ush 11					1-194-12
Durocher Arthur	240 Rural res		COUNTY TAXABLE VALUE		131,100	
Durocher Victoria & Diane	Potsdam 2 407402	42,000	TOWN TAXABLE VALUE		131,100	
26 West Main St	X	131,100	SCHOOL TAXABLE VALUE		131,100	
Canton, NY 13617	X		AG002 Ag Dist #2		.00 MT	
	X		FD034 Potsdam Fire Prot		131,100 TO M	
	ACRES 29.90					
	EAST-0300076 NRTH-1686216					
	DEED BOOK 2004 PG-22720					
	FULL MARKET VALUE	131,100				

STATE OF NEW YORK
COUNTY - St Lawrence
TOWN - Potsdam
SWIS - 407489

2 0 1 6 T E N T A T I V E A S S E S S M E N T R O L L
T A X A B L E SECTION OF THE ROLL - 1

PAGE 1524
VALUATION DATE-JUL 01, 2015
TAXABLE STATUS DATE-MAR 01, 2016

TAX MAP NUMBER SEQUENCE
UNIFORM PERCENT OF VALUE IS 100.00
UNIFORM PERCENT OF VALUE IS 100.00

TAX MAP PARCEL NUMBER	PROPERTY LOCATION & CLASS	ASSESSMENT	EXEMPTION CODE	COUNTY	TOWN	SCHOOL
CURRENT OWNERS NAME	SCHOOL DISTRICT	LAND	TAX DESCRIPTION	TAXABLE VALUE		
CURRENT OWNERS ADDRESS	PARCEL SIZE/GRID COORD	TOTAL	SPECIAL DISTRICTS	ACCOUNT NO.		

75.003-2-12	Ush 11			75.003-2-12		1-291- 5.13
Durham James V	314 Rural vac<10		COUNTY TAXABLE VALUE	14,100		
PO Box 548	Potsdam 2 407402	14,100	TOWN TAXABLE VALUE	14,100		
Canton, NY 13617	95sp15000	14,100	SCHOOL TAXABLE VALUE	14,100		
	X		AG002 Ag Dist #2	.00 MT		
	X		FD034 Potsdam Fire Prot	14,100 TO M		
	ACRES 2.00					
	EAST-0299946 NRTH-1684551					
	DEED BOOK 1090 PG-692					
	FULL MARKET VALUE	14,100				

STATE OF NEW YORK
 COUNTY - St Lawrence
 TOWN - Potsdam
 SWIS - 407489

2 0 1 6 T E N T A T I V E A S S E S S M E N T R O L L
 T A X A B L E S E C T I O N O F T H E R O L L - 1
 M A P S E C T I O N - 0 7 5
 S U B - S E C T I O N - 0 0 3
 U N I F O R M P E R C E N T O F V A L U E I S 1 0 0 . 0 0

PAGE 1525
 VALUATION DATE-JUL 01, 2015
 TAXABLE STATUS DATE-MAR 01, 2016
 RPS150/V04/L015
 CURRENT DATE 5/02/2016

*** S P E C I A L D I S T R I C T S U M M A R Y ***

CODE	DISTRICT NAME	TOTAL PARCELS	EXTENSION TYPE	EXTENSION VALUE	AD VALOREM VALUE	EXEMPT AMOUNT	TAXABLE VALUE
AG002	Ag Dist #2		2 MOVTAX				
FD034	Potsdam Fire P	14	TOTAL M		1537,300	4,000	1533,300

*** S C H O O L D I S T R I C T S U M M A R Y ***

CODE	DISTRICT NAME	TOTAL PARCELS	ASSESSED LAND	ASSESSED TOTAL	EXEMPT AMOUNT	TOTAL TAXABLE	STAR AMOUNT	STAR TAXABLE
402201	Canton 1	5	257,000	891,000		891,000		891,000
407402	Potsdam 2	9	275,100	646,300	37,031	609,269	80,900	528,369
	S U B - T O T A L	14	532,100	1537,300	37,031	1500,269	80,900	1419,369
	T O T A L	14	532,100	1537,300	37,031	1500,269	80,900	1419,369

*** S Y S T E M C O D E S S U M M A R Y ***

NO SYSTEM EXEMPTIONS AT THIS LEVEL

*** E X E M P T I O N S U M M A R Y ***

CODE	DESCRIPTION	TOTAL PARCELS	COUNTY	TOWN	SCHOOL
41730	Ag Land Co	2	33,031	33,031	33,031
41834	Enhanced S	1			50,900
41854	Basic Star	1			30,000
42100	Silo	1	4,000	4,000	4,000
	T O T A L	5	37,031	37,031	117,931

STATE OF NEW YORK
COUNTY - St Lawrence
TOWN - Potsdam
SWIS - 407489

2 0 1 6 T E N T A T I V E A S S E S S M E N T R O L L
T A X A B L E SECTION OF THE ROLL - 1
M A P S E C T I O N - 075
S U B - S E C T I O N - 003
UNIFORM PERCENT OF VALUE IS 100.00

PAGE 1526
VALUATION DATE-JUL 01, 2015
TAXABLE STATUS DATE-MAR 01, 2016
RPS150/V04/L015
CURRENT DATE 5/02/2016

*** G R A N D T O T A L S ***

ROLL SEC	DESCRIPTION	TOTAL PARCELS	ASSESSED LAND	ASSESSED TOTAL	TAXABLE COUNTY	TAXABLE TOWN	TAXABLE SCHOOL	STAR TAXABLE
1	TAXABLE	14	532,100	1537,300	1500,269	1500,269	1500,269	1419,369

STATE OF NEW YORK
COUNTY - St Lawrence
TOWN - Potsdam
SWIS - 407489

2 0 1 6 T E N T A T I V E A S S E S S M E N T R O L L
T A X A B L E SECTION OF THE ROLL - 1

PAGE 1527
VALUATION DATE-JUL 01, 2015
TAXABLE STATUS DATE-MAR 01, 2016

TAX MAP NUMBER SEQUENCE
UNIFORM PERCENT OF VALUE IS 100.00
UNIFORM PERCENT OF VALUE IS 100.00

TAX MAP PARCEL NUMBER	PROPERTY LOCATION & CLASS	ASSESSMENT	EXEMPTION CODE	COUNTY	TOWN	SCHOOL
CURRENT OWNERS NAME	SCHOOL DISTRICT	LAND	TAX DESCRIPTION	TAXABLE VALUE		
CURRENT OWNERS ADDRESS	PARCEL SIZE/GRID COORD	TOTAL	SPECIAL DISTRICTS	ACCOUNT NO.		

75.004-1-1	981 Cr 35 210 1 Family Res Potsdam 2 407402	8,100	Basic Star 41854	0	0	0
Maroney Thomas J			COUNTY TAXABLE VALUE	80,400		30,000
981 County Route 35	Eben Rd/zone P-D	80,400	TOWN TAXABLE VALUE	80,400		
Potsdam, NY 13676-3168	X		SCHOOL TAXABLE VALUE	50,400		
	X		FD034 Potsdam Fire Prot	80,400 TO M		
	FRNT 100.00 DPTH 225.00					
	EAST-0309169 NRTH-1687038					
	DEED BOOK 2010 PG-4270					
	FULL MARKET VALUE	80,400				

75.004-1-2	980 Cr 35 210 1 Family Res Potsdam 2 407402	8,000	Basic Star 41854	0	0	0
Maroney Timothy J			COUNTY TAXABLE VALUE	86,100		30,000
Maroney Susan	Eben Rd/zone P-D	86,100	TOWN TAXABLE VALUE	86,100		
980 County Route 35	X		SCHOOL TAXABLE VALUE	56,100		
Potsdam, NY 13676	X		FD034 Potsdam Fire Prot	86,100 TO M		
	ACRES 1.00					
	EAST-0309386 NRTH-1687254					
	DEED BOOK 2003 PG-2941					
	FULL MARKET VALUE	86,100				

75.004-1-3	Cr 35 314 Rural vac<10 Potsdam 2 407402	400	COUNTY TAXABLE VALUE	400		1-208- 6
Cournoyer John	Unrecorded Deed	400	TOWN TAXABLE VALUE	400		
90 4th St	X		SCHOOL TAXABLE VALUE	400		
Manchester, NH 03102-4540	X		FD034 Potsdam Fire Prot	400 TO M		
	0584ts108					
	FRNT 100.00 DPTH 40.00					
	EAST-0309452 NRTH-1686981					
	DEED BOOK 2001 PG-952					
	FULL MARKET VALUE	400				

75.004-1-5	934 Cr 35 210 1 Family Res Potsdam 2 407402	17,300	Basic Star 41854	0	0	0
TeRiele James R			COUNTY TAXABLE VALUE	69,800		30,000
934 County Route 35	2011sp50000	69,800	TOWN TAXABLE VALUE	69,800		
Potsdam, NY 13676	X		SCHOOL TAXABLE VALUE	39,800		
	X		FD034 Potsdam Fire Prot	69,800 TO M		
	ACRES 2.30					
	EAST-0309904 NRTH-1686406					
	DEED BOOK 2011 PG-17055					
	FULL MARKET VALUE	69,800				

STATE OF NEW YORK
COUNTY - St Lawrence
TOWN - Potsdam
SWIS - 407489

2 0 1 6 T E N T A T I V E A S S E S S M E N T R O L L
T A X A B L E SECTION OF THE ROLL - 1

PAGE 1528
VALUATION DATE-JUL 01, 2015
TAXABLE STATUS DATE-MAR 01, 2016

TAX MAP NUMBER SEQUENCE
UNIFORM PERCENT OF VALUE IS 100.00
UNIFORM PERCENT OF VALUE IS 100.00

TAX MAP PARCEL NUMBER	PROPERTY LOCATION & CLASS	ASSESSMENT	EXEMPTION CODE	COUNTY	TOWN	SCHOOL
CURRENT OWNERS NAME	SCHOOL DISTRICT	LAND	TAX DESCRIPTION	TAXABLE VALUE		
CURRENT OWNERS ADDRESS	PARCEL SIZE/GRID COORD	TOTAL	SPECIAL DISTRICTS	ACCOUNT NO.		

75.004-1-6.2	966 Cr 35			75.004-1-6.2		*****
Douglass Stephen Jr	270 Mfg housing		Basic Star 41854	0	0	1-284-12.2
966 County Route 35	Potsdam 2 407402	21,300	COUNTY TAXABLE VALUE	23,400		
Potsdam, NY 13576	Eben Rd/zone P-D	23,400	TOWN TAXABLE VALUE	23,400		
	X		SCHOOL TAXABLE VALUE	0		
	X		FD034 Potsdam Fire Prot	23,400	TO M	
	ACRES 12.10					
	EAST-0309862 NRTH-1687060					
	DEED BOOK 2001 PG-21059					
	FULL MARKET VALUE	23,400				

75.004-1-6.11	918 Cr 35			75.004-1-6.11		*****
Deon Daniel J	210 1 Family Res		COUNTY TAXABLE VALUE	29,900		1-284-12
1125 County Route 34	Potsdam 2 407402	21,500	TOWN TAXABLE VALUE	29,900		
Potsdam, NY 13676	Eben Rd/zone R-A	29,900	SCHOOL TAXABLE VALUE	29,900		
	92sp25000/93sp27500		FD034 Potsdam Fire Prot	29,900	TO M	
	Ref1073/491					
	ACRES 6.50					
	EAST-0310382 NRTH-1686043					
	DEED BOOK 1073 PG-508					
	FULL MARKET VALUE	29,900				

75.004-1-6.121	197 Bagdad Rd			75.004-1-6.121		*****
Svoboda James A	210 1 Family Res		Basic Star 41854	0	0	30,000
Vanweringh Janet	Potsdam 2 407402	19,700	COUNTY TAXABLE VALUE	288,800		
197 Bagdad Rd	97sp238000	288,800	TOWN TAXABLE VALUE	288,800		
Potsdam, NY 13676	91sp30000		SCHOOL TAXABLE VALUE	258,800		
	99sp250500		FD034 Potsdam Fire Prot	288,800	TO M	
	ACRES 4.70					
	EAST-0311461 NRTH-1686360					
	DEED BOOK 1999 PG-13218					
	FULL MARKET VALUE	288,800				

75.004-1-6.122	Bagdad Rd			75.004-1-6.122		*****
Svoboda James	322 Rural vac>10		COUNTY TAXABLE VALUE	66,000		
Vanweringh Janet	Potsdam 2 407402	66,000	TOWN TAXABLE VALUE	66,000		
197 Bagdad Rd	ACRES 133.10	66,000	SCHOOL TAXABLE VALUE	66,000		
Potsdam, NY 13676	EAST-0311195 NRTH-1687353		FD034 Potsdam Fire Prot	66,000	TO M	
	DEED BOOK 1999 PG-13220					
	FULL MARKET VALUE	66,000				

STATE OF NEW YORK
COUNTY - St Lawrence
TOWN - Potsdam
SWIS - 407489

2 0 1 6 T E N T A T I V E A S S E S S M E N T R O L L
T A X A B L E SECTION OF THE ROLL - 1

PAGE 1529
VALUATION DATE-JUL 01, 2015
TAXABLE STATUS DATE-MAR 01, 2016

TAX MAP NUMBER SEQUENCE
UNIFORM PERCENT OF VALUE IS 100.00
UNIFORM PERCENT OF VALUE IS 100.00

TAX MAP PARCEL NUMBER	PROPERTY LOCATION & CLASS	ASSESSMENT	EXEMPTION CODE	COUNTY	TOWN	SCHOOL
CURRENT OWNERS NAME	SCHOOL DISTRICT	LAND	TAX DESCRIPTION	TAXABLE VALUE		
CURRENT OWNERS ADDRESS	PARCEL SIZE/GRID COORD	TOTAL	SPECIAL DISTRICTS	ACCOUNT NO.		

75.004-1-7.1	190 Bagdad Rd	80 PCT OF VALUE USED FOR EXEMPTION PURPOSES		75.004-1-7.1		1-192- 9. 2
Morgan Eleanor	240 Rural res		VET WAR CT 41121	0	12,000	12,000 0
190 Bagdad Rd	Potsdam 2 407402	50,800	Enhanced S 41834	0	0	0 65,300
Potsdam, NY 13676	X	181,100	COUNTY TAXABLE VALUE		169,100	
	X		TOWN TAXABLE VALUE		169,100	
	X		SCHOOL TAXABLE VALUE		115,800	
	ACRES 60.50		AG002 Ag Dist #2		.00 MT	
	EAST-0311573 NRTH-1685092		FD034 Potsdam Fire Prot		181,100	TO M
	DEED BOOK 962 PG-00252					
	FULL MARKET VALUE	181,100				

75.004-1-7.2	178 Bagdad Rd			75.004-1-7.2		1-192- 9.22
Morgan Eleanor M	210 1 Family Res		COUNTY TAXABLE VALUE		175,100	
190 Bagdad Rd	Potsdam 2 407402	16,800	TOWN TAXABLE VALUE		175,100	
Potsdam, NY 13676	2010sp179500	175,100	SCHOOL TAXABLE VALUE		175,100	
	X		FD034 Potsdam Fire Prot		175,100	TO M
	X					
	ACRES 1.84					
	EAST-0311313 NRTH-1685741					
	DEED BOOK 2010 PG-15455					
	FULL MARKET VALUE	175,100				

75.004-1-8	848 Cr 35			75.004-1-8		1-192- 9.1
Frary Rodney (LU)	210 1 Family Res		Enhanced S 41834	0	0	0 65,300
Frary Anita (LU)	Potsdam 2 407402	19,500	COUNTY TAXABLE VALUE		95,000	
848 County Route 35	Eben Rd/zone R-A	95,000	TOWN TAXABLE VALUE		95,000	
Potsdam, NY 13676-3166	X		SCHOOL TAXABLE VALUE		29,700	
	X		FD034 Potsdam Fire Prot		95,000	TO M
	ACRES 4.50					
	EAST-0311378 NRTH-1684378					
	DEED BOOK 2008 PG-13047					
	FULL MARKET VALUE	95,000				

75.004-1-9.1	825,831 Cr 35			75.004-1-9.1		1-185-10
Suckow David K	240 Rural res		VET WAR CT 41121	0	12,000	12,000 0
825 County Route 35	Potsdam 2 407402	56,900	Basic Star 41854	0	0	0 30,000
Potsdam, NY 13676-3166	92sp10000	152,200	COUNTY TAXABLE VALUE		140,200	
	X		TOWN TAXABLE VALUE		140,200	
	ACRES 69.90		SCHOOL TAXABLE VALUE		122,200	
	EAST-0310512 NRTH-1682973		FD034 Potsdam Fire Prot		152,200	TO M
	DEED BOOK 2011 PG-11668					
	FULL MARKET VALUE	152,200				

STATE OF NEW YORK
 COUNTY - St Lawrence
 TOWN - Potsdam
 SWIS - 407489

2 0 1 6 T E N T A T I V E A S S E S S M E N T R O L L
 T A X A B L E SECTION OF THE ROLL - 1

PAGE 1530
 VALUATION DATE-JUL 01, 2015
 TAXABLE STATUS DATE-MAR 01, 2016

TAX MAP NUMBER SEQUENCE
 UNIFORM PERCENT OF VALUE IS 100.00
 UNIFORM PERCENT OF VALUE IS 100.00

TAX MAP PARCEL NUMBER	PROPERTY LOCATION & CLASS	ASSESSMENT	EXEMPTION CODE	COUNTY	TOWN	SCHOOL
CURRENT OWNERS NAME	SCHOOL DISTRICT	LAND	TAX DESCRIPTION	TAXABLE VALUE		ACCOUNT NO.
CURRENT OWNERS ADDRESS	PARCEL SIZE/GRID COORD	TOTAL	SPECIAL DISTRICTS			

75.004-1-11	861 Cr 35			75.004-1-11		*****
Robertson Mark	210 1 Family Res		Basic Star 41854	0	0	1-237- 6
861 County Route 35	Potsdam 2 407402	13,500	COUNTY TAXABLE VALUE		112,500	
Potsdam, NY 13676	Boundary Agrmt 1090/416	112,500	TOWN TAXABLE VALUE		112,500	
	89sp45900		SCHOOL TAXABLE VALUE		82,500	
	FRNT 165.00 DPTH 264.00		FD034 Potsdam Fire Prot		112,500 TO M	
	EAST-0310880 NRTH-1684487					
	DEED BOOK 1035 PG-00059					
	FULL MARKET VALUE	112,500				

75.004-1-12	130 Bagdad Rd			75.004-1-12		*****
Snyder Russell P Jr	210 1 Family Res		Basic Star 41854	0	0	1-280-11
130 Bagdad Rd	Potsdam 2 407402	13,100	COUNTY TAXABLE VALUE		67,200	
Potsdam, NY 13676	Ref Deed 1999/19918	67,200	TOWN TAXABLE VALUE		67,200	
	X		SCHOOL TAXABLE VALUE		37,200	
	FRNT 180.00 DPTH 150.00		FD034 Potsdam Fire Prot		67,200 TO M	
	EAST-0310274 NRTH-1685092					
	DEED BOOK 2005 PG-3729					
	FULL MARKET VALUE	67,200				

75.004-1-14	909 Cr 35,135 Bagdad Rd			75.004-1-14		*****
Harrigan Brian M	240 Rural res		Basic Star 41854	0	0	1-206- 2
Harrigan Andrea M	Potsdam 2 407402	41,700	STARB MH 41864	0	0	30,000
909 County Route 35	Joan Barney	129,800	COUNTY TAXABLE VALUE		129,800	19,500
Potsdam, NY 13676	X		TOWN TAXABLE VALUE		129,800	
	ACRES 11.70		SCHOOL TAXABLE VALUE		80,300	
	EAST-0309646 NRTH-1686087		FD034 Potsdam Fire Prot		129,800 TO M	
	DEED BOOK 2004 PG-19554					
	FULL MARKET VALUE	129,800				

75.004-1-15	927 Cr 35			75.004-1-15		*****
Perry Richard	210 1 Family Res		Basic Star 41854	0	0	1-263- 3
Pomponio Alice	Potsdam 2 407402	16,000	COUNTY TAXABLE VALUE		116,100	30,000
927 County Route 35	Eben Rd/zone R-A	116,100	TOWN TAXABLE VALUE		116,100	
Potsdam, NY 13676	X		SCHOOL TAXABLE VALUE		86,100	
	X		FD034 Potsdam Fire Prot		116,100 TO M	
	ACRES 1.00					
	EAST-0309927 NRTH-1685935					
	DEED BOOK 2011 PG-2680					
	FULL MARKET VALUE	116,100				

75.004-1-16	975 Cr 35			75.004-1-16		*****
Maroney John	441 Fuel Store&D		COUNTY TAXABLE VALUE		70,000	1-181-12
Maroney Mary	Potsdam 2 407402	30,000	TOWN TAXABLE VALUE		70,000	
1051 County Route 35	Eben Rd/zone R-A	70,000	SCHOOL TAXABLE VALUE		70,000	
Potsdam, NY 13676	95sp3500		FD034 Potsdam Fire Prot		70,000 TO M	
	X					
	ACRES 4.50					
	EAST-0309104 NRTH-1686649					
	DEED BOOK 1090 PG-621					
	FULL MARKET VALUE	70,000				

STATE OF NEW YORK
COUNTY - St Lawrence
TOWN - Potsdam
SWIS - 407489

2 0 1 6 T E N T A T I V E A S S E S S M E N T R O L L
T A X A B L E SECTION OF THE ROLL - 1

PAGE 1531
VALUATION DATE-JUL 01, 2015
TAXABLE STATUS DATE-MAR 01, 2016

TAX MAP NUMBER SEQUENCE
UNIFORM PERCENT OF VALUE IS 100.00
UNIFORM PERCENT OF VALUE IS 100.00

TAX MAP PARCEL NUMBER	PROPERTY LOCATION & CLASS	ASSESSMENT	EXEMPTION CODE	COUNTY	TOWN	SCHOOL
CURRENT OWNERS NAME	SCHOOL DISTRICT	LAND	TAX DESCRIPTION	TAXABLE VALUE		
CURRENT OWNERS ADDRESS	PARCEL SIZE/GRID COORD	TOTAL	SPECIAL DISTRICTS	ACCOUNT NO.		
***** 75.004-1-17 *****						
120 Bagdad Rd						1-280-10
75.004-1-17	113 Cattle farm		Ag Distric 41720	0	21,700	21,700
Thompson Wayne	Potsdam 2 407402	84,500	COUNTY TAXABLE VALUE		70,800	
18 Bagdad Rd	Boundary Agrmt 1090/416	92,500	TOWN TAXABLE VALUE		70,800	
Potsdam, NY 13676	X		SCHOOL TAXABLE VALUE		70,800	
	X		AG002 Ag Dist #2		.00 MT	
MAY BE SUBJECT TO PAYMENT	ACRES 148.40		FD034 Potsdam Fire Prot		70,800	TO M
UNDER AGDIST LAW TIL 2020	EAST-0308845 NRTH-1685308		21,700 EX			
	DEED BOOK 1057 PG-397					
	FULL MARKET VALUE	92,500				
***** 75.004-1-18 *****						
75.004-1-18	Bagdad Rd					1-280- 9
Thompson Wayne	323 Vacant rural		COUNTY TAXABLE VALUE		2,300	
18 Bagdad Rd	Potsdam 2 407402	2,300	TOWN TAXABLE VALUE		2,300	
Potsdam, NY 13676	X	2,300	SCHOOL TAXABLE VALUE		2,300	
	X		FD034 Potsdam Fire Prot		2,300	TO M
	X					
	ACRES 12.80					
	EAST-0308152 NRTH-1686087					
	DEED BOOK 1057 PG-397					
	FULL MARKET VALUE	2,300				
***** 75.004-1-19.2 *****						
75.004-1-19.2	18 Bagdad Rd					1-280-12.12
Thompson Wayne	210 1 Family Res		Basic Star 41854	0	0	0 30,000
Thompson Michelle	Potsdam 2 407402	17,000	COUNTY TAXABLE VALUE		113,900	
18 Bagdad Rd	X	113,900	TOWN TAXABLE VALUE		113,900	
Potsdam, NY 13676	X		SCHOOL TAXABLE VALUE		83,900	
	X		FD034 Potsdam Fire Prot		113,900	TO M
	ACRES 2.00					
	EAST-0307957 NRTH-1683492					
	DEED BOOK 963 PG-1009					
	FULL MARKET VALUE	113,900				
***** 75.004-1-19.11 *****						
75.004-1-19.11	Ames Rd					1-280-12.11
Thompson Wayne	105 Vac farmland		Ag Distric 41720	0	11,639	11,639
18 Bagdad Rd	Potsdam 2 407402	43,600	COUNTY TAXABLE VALUE		31,961	
Potsdam, NY 13676	X	43,600	TOWN TAXABLE VALUE		31,961	
	X		SCHOOL TAXABLE VALUE		31,961	
	X		AG002 Ag Dist #2		.00 MT	
MAY BE SUBJECT TO PAYMENT	ACRES 66.50		FD034 Potsdam Fire Prot		31,961	TO M
UNDER AGDIST LAW TIL 2020	EAST-0307329 NRTH-1684573		11,639 EX			
	DEED BOOK 2004 PG-6332					
	FULL MARKET VALUE	43,600				

STATE OF NEW YORK
COUNTY - St Lawrence
TOWN - Potsdam
SWIS - 407489

2 0 1 6 T E N T A T I V E A S S E S S M E N T R O L L
T A X A B L E SECTION OF THE ROLL - 1

PAGE 1532
VALUATION DATE-JUL 01, 2015
TAXABLE STATUS DATE-MAR 01, 2016

TAX MAP NUMBER SEQUENCE
UNIFORM PERCENT OF VALUE IS 100.00
UNIFORM PERCENT OF VALUE IS 100.00

TAX MAP PARCEL NUMBER	PROPERTY LOCATION & CLASS	ASSESSMENT	EXEMPTION CODE	COUNTY	TOWN	SCHOOL
CURRENT OWNERS NAME	SCHOOL DISTRICT	LAND	TAX DESCRIPTION	TAXABLE VALUE		
CURRENT OWNERS ADDRESS	PARCEL SIZE/GRID COORD	TOTAL	SPECIAL DISTRICTS	ACCOUNT NO.		

75.004-1-19.12	Ames Rd 322 Rural vac>10		COUNTY TAXABLE VALUE	30,000		
Laing Clifford	Potsdam 2 407402	30,000	TOWN TAXABLE VALUE	30,000		
Laing Anita	x	30,000	SCHOOL TAXABLE VALUE	30,000		
744 County Route 35	x		AG002 Ag Dist #2	.00 MT		
Potsdam, NY 13676	x		FD034 Potsdam Fire Prot	30,000 TO M		
	ACRES 46.30					
	EAST-0306571 NRTH-1682887					
	DEED BOOK 2005 PG-19144					
	FULL MARKET VALUE	30,000				

75.004-1-20	374 Ames Rd		Vet Chg of 41003	0	0	19,896
Brainard Merrill	210 1 Family Res		Vet Pro Ra 41112	0	20,193	0
Brainard Elaine	Potsdam 2 407402	16,000	Enhanced S 41834	0	0	65,300
374 Ames Rd	X	110,200	COUNTY TAXABLE VALUE	90,007		
Potsdam, NY 13676	X		TOWN TAXABLE VALUE	90,304		
	ACRES 1.00		SCHOOL TAXABLE VALUE	44,900		
	EAST-0307351 NRTH-1683773		FD034 Potsdam Fire Prot	110,200 TO M		
	DEED BOOK 880 PG-01104					
	FULL MARKET VALUE	110,200				

75.004-1-21	330 Ames Rd		75 PCT OF VALUE USED FOR EXEMPTION PURPOSES			1-254-15
Dunn Michael	240 Rural res		VET COM CT 41131	0	20,000	0
330 Ames Rd	Potsdam 2 407402	48,000	VET DIS CT 41141	0	39,270	0
Potsdam, NY 13676	X	149,600	Enhanced S 41834	0	0	65,300
	X		COUNTY TAXABLE VALUE	90,330		
	ACRES 60.70		TOWN TAXABLE VALUE	90,330		
	EAST-0308433 NRTH-1682951		SCHOOL TAXABLE VALUE	84,300		
	DEED BOOK 1058 PG-367		AG002 Ag Dist #2	.00 MT		
	FULL MARKET VALUE	149,600	FD034 Potsdam Fire Prot	149,600 TO M		

75.004-1-22.11	281,287, 293 Ames Rd		Basic Star 41854	0	0	1-273- 3.1
Sovie John B	240 Rural res		COUNTY TAXABLE VALUE	595,000		30,000
Sovie Marialyce	Potsdam 2 407402	119,700	TOWN TAXABLE VALUE	595,000		
293 Ames Rd	E#287-	595,000	SCHOOL TAXABLE VALUE	565,000		
Potsdam, NY 13676	E#293-House		AG002 Ag Dist #2	.00 MT		
	ACRES 123.40		FD034 Potsdam Fire Prot	595,000 TO M		
	EAST-0309299 NRTH-1681460					
	DEED BOOK 959 PG-00815					
	FULL MARKET VALUE	595,000				

STATE OF NEW YORK
COUNTY - St Lawrence
TOWN - Potsdam
SWIS - 407489

2 0 1 6 T E N T A T I V E A S S E S S M E N T R O L L
T A X A B L E SECTION OF THE ROLL - 1

PAGE 1533
VALUATION DATE-JUL 01, 2015
TAXABLE STATUS DATE-MAR 01, 2016

TAX MAP NUMBER SEQUENCE
UNIFORM PERCENT OF VALUE IS 100.00
UNIFORM PERCENT OF VALUE IS 100.00

TAX MAP PARCEL NUMBER	PROPERTY LOCATION & CLASS	ASSESSMENT	EXEMPTION CODE	COUNTY	TOWN	SCHOOL
CURRENT OWNERS NAME	SCHOOL DISTRICT	LAND	TAX DESCRIPTION	TAXABLE VALUE		
CURRENT OWNERS ADDRESS	PARCEL SIZE/GRID COORD	TOTAL	SPECIAL DISTRICTS	ACCOUNT NO.		

75.004-1-26.1	Off Wilkinson Rd			75.004-1-26.1		*****
North Woods Properties Inc	323 Vacant rural		COUNTY TAXABLE VALUE			1-257-14
5984 County Route 27	Potsdam 2 407402	8,800	TOWN TAXABLE VALUE			
Canton, NY 13617-3727	X	8,800	SCHOOL TAXABLE VALUE			
	X		FD034 Potsdam Fire Prot		8,800 TO M	
	X					
	ACRES 18.50					
	EAST-0305164 NRTH-1681741					
	DEED BOOK 2013 PG-16641					
	FULL MARKET VALUE	8,800				

75.004-1-27.2	377,381 Ames Rd			75.004-1-27.2		*****
Stevens Edward K II	210 1 Family Res		STAR MH 41844	0	0	9,800
381 Ames Rd	Potsdam 2 407402	36,200	Basic Star 41854	0	0	30,000
Potsdam, NY 13676	E#377-Trlr E#381-House	98,000	COUNTY TAXABLE VALUE			
	X		TOWN TAXABLE VALUE			
	X		SCHOOL TAXABLE VALUE			
	ACRES 8.21		FD034 Potsdam Fire Prot		98,000 TO M	
	EAST-0306679 NRTH-1683600					
	DEED BOOK 2009 PG-17576					
	FULL MARKET VALUE	98,000				

75.004-1-27.11	Ames Rd			75.004-1-27.11		*****
Thew Spencer F	323 Vacant rural		COUNTY TAXABLE VALUE			1-280-13
PO Box 459	Potsdam 2 407402	32,900	TOWN TAXABLE VALUE			
South Colton, NY 13687	X	32,900	SCHOOL TAXABLE VALUE			
	X		FD034 Potsdam Fire Prot		32,900 TO M	
	X					
	ACRES 70.90					
	EAST-0305467 NRTH-1683168					
	DEED BOOK 953 PG-00951					
	FULL MARKET VALUE	32,900				

75.004-1-27.12	Ames Rd			75.004-1-27.12		*****
Thew Spencer F	314 Rural vac<10		COUNTY TAXABLE VALUE			1-280-13.12
PO Box 459	Potsdam 2 407402	9,400	TOWN TAXABLE VALUE			
South Colton, NY 13687	X	9,400	SCHOOL TAXABLE VALUE			
	X		FD034 Potsdam Fire Prot		9,400 TO M	
	X					
	ACRES 9.39					
	EAST-0304947 NRTH-1684400					
	DEED BOOK 953 PG-00951					
	FULL MARKET VALUE	9,400				

STATE OF NEW YORK
COUNTY - St Lawrence
TOWN - Potsdam
SWIS - 407489

2 0 1 6 T E N T A T I V E A S S E S S M E N T R O L L
T A X A B L E SECTION OF THE ROLL - 1

PAGE 1534
VALUATION DATE-JUL 01, 2015
TAXABLE STATUS DATE-MAR 01, 2016

TAX MAP NUMBER SEQUENCE
UNIFORM PERCENT OF VALUE IS 100.00
UNIFORM PERCENT OF VALUE IS 100.00

TAX MAP PARCEL NUMBER	PROPERTY LOCATION & CLASS	ASSESSMENT	EXEMPTION CODE	COUNTY	TOWN	SCHOOL
CURRENT OWNERS NAME	SCHOOL DISTRICT	LAND	TAX DESCRIPTION	TAXABLE VALUE		
CURRENT OWNERS ADDRESS	PARCEL SIZE/GRID COORD	TOTAL	SPECIAL DISTRICTS	ACCOUNT NO.		

75.004-1-28.1	460 Ames Rd			75.004-1-28.1		*****
Jackson John G Jr	210 1 Family Res		Basic Star 41854	0	0	0 30,000
333 Emerson Rd	Potsdam 2 407402	25,400	COUNTY TAXABLE VALUE	174,600		
Canton, NY 13617	2009sp12500	174,600	TOWN TAXABLE VALUE	174,600		
	X		SCHOOL TAXABLE VALUE	144,600		
	X		FD034 Potsdam Fire Prot	174,600 TO M		
	ACRES 10.40					
	EAST-0306203 NRTH-1685654					
	DEED BOOK 2009 PG-9203					
	FULL MARKET VALUE	174,600				

75.004-1-28.2	439 Ames Rd			75.004-1-28.2		*****
Stevens Edward	240 Rural res		VET WAR CT 41121	0	12,000	12,000 0
439 Ames Rd	Potsdam 2 407402	28,000	Enhanced S 41834	0	0	0 65,300
Potsdam, NY 13676	92sp12500	118,000	COUNTY TAXABLE VALUE	106,000		
	X		TOWN TAXABLE VALUE	106,000		
	X		SCHOOL TAXABLE VALUE	52,700		
	ACRES 33.00		FD034 Potsdam Fire Prot	118,000 TO M		
	EAST-0305575 NRTH-1684292					
	DEED BOOK 1065 PG-39					
	FULL MARKET VALUE	118,000				

75.004-1-29	Wilkinson Rd			75.004-1-29		*****
Thew Spencer F	323 Vacant rural		COUNTY TAXABLE VALUE	2,000		1-187- 3
Thew James S	Potsdam 2 407402	2,000	TOWN TAXABLE VALUE	2,000		
PO Box 459	2008sp2000	2,000	SCHOOL TAXABLE VALUE	2,000		
South Colton, NY 13687	X		FD034 Potsdam Fire Prot	2,000 TO M		
	X					
	ACRES 7.00					
	EAST-0303757 NRTH-1680962					
	DEED BOOK 2008 PG-17686					
	FULL MARKET VALUE	2,000				

75.004-1-31.2	6514 Ush 11			75.004-1-31.2		*****
Kirka James	210 1 Family Res		Enhanced S 41834	0	0	0 65,300
Kirka Barbara	Potsdam 2 407402	27,800	COUNTY TAXABLE VALUE	109,700		
6514 US Highway 11	X	109,700	TOWN TAXABLE VALUE	109,700		
Canton, NY 13617-3935	X		SCHOOL TAXABLE VALUE	44,400		
	X		AG002 Ag Dist #2	.00 MT		
	ACRES 6.30		FD034 Potsdam Fire Prot	109,700 TO M		
	EAST-0300487 NRTH-1684746					
	DEED BOOK 949 PG-00468					
	FULL MARKET VALUE	109,700				

STATE OF NEW YORK
COUNTY - St Lawrence
TOWN - Potsdam
SWIS - 407489

2 0 1 6 T E N T A T I V E A S S E S S M E N T R O L L
T A X A B L E SECTION OF THE ROLL - 1

PAGE 1535
VALUATION DATE-JUL 01, 2015
TAXABLE STATUS DATE-MAR 01, 2016

TAX MAP NUMBER SEQUENCE
UNIFORM PERCENT OF VALUE IS 100.00
UNIFORM PERCENT OF VALUE IS 100.00

TAX MAP PARCEL NUMBER	PROPERTY LOCATION & CLASS	ASSESSMENT	EXEMPTION CODE	COUNTY	TOWN	SCHOOL
CURRENT OWNERS NAME	SCHOOL DISTRICT	LAND	TAX DESCRIPTION	TAXABLE VALUE		
CURRENT OWNERS ADDRESS	PARCEL SIZE/GRID COORD	TOTAL	SPECIAL DISTRICTS	ACCOUNT NO.		

75.004-1-31.11	Ames Rd 323 Vacant rural			75.004-1-31.11	*****	*****
Thew Spencer F	Potsdam 2 407402	59,500	COUNTY TAXABLE VALUE			1-291-5.1
PO Box 459	X	59,500	TOWN TAXABLE VALUE			
South Colton, NY 13687	X		SCHOOL TAXABLE VALUE			
	0584sp10000		FD034 Potsdam Fire Prot			
	ACRES 99.30					
	EAST-0303172 NRTH-1682497					
	DEED BOOK 981 PG-00163					
	FULL MARKET VALUE	59,500				

75.004-1-31.12	Ush 11 322 Rural vac>10		Ag Distric 41720	75.004-1-31.12	*****	*****
Adon Farms Real Estate Ptship	Potsdam 2 407402	52,700	COUNTY TAXABLE VALUE			1-291- 5.12
403 Sh 72	2013sp100,000	52,700	TOWN TAXABLE VALUE			
Potsdam, NY 13676	X		SCHOOL TAXABLE VALUE			
	X		AG002 Ag Dist #2			
MAY BE SUBJECT TO PAYMENT	ACRES 60.30		FD034 Potsdam Fire Prot			
UNDER AGDIST LAW TIL 2020	EAST-0300660 NRTH-1683600		18,812 EX			
	DEED BOOK 2015 PG-16195					
	FULL MARKET VALUE	52,700				

75.004-1-32	Ush 11 323 Vacant rural		COUNTY TAXABLE VALUE	75.004-1-32	*****	*****
Thew Spencer F	Potsdam 2 407402	79,200	TOWN TAXABLE VALUE			1-163- 3.22
PO Box 459	X	79,200	SCHOOL TAXABLE VALUE			
South Colton, NY 13687	X		AG002 Ag Dist #2			
	X		FD034 Potsdam Fire Prot			
	ACRES 131.70					
	EAST-0302111 NRTH-1684638					
	DEED BOOK 1056 PG-882					
	FULL MARKET VALUE	79,200				

75.004-1-34.2	6589 Ush 11 455 Dealer-prod.		COUNTY TAXABLE VALUE	75.004-1-34.2	*****	*****
Charleson David	Potsdam 2 407402	45,000	TOWN TAXABLE VALUE			
Charleson Tracy	95sp175000	175,000	SCHOOL TAXABLE VALUE			
825 Howardville Rd	2008sp175000		AG002 Ag Dist #2			
Canton, NY 13617	ACRES 5.10		FD034 Potsdam Fire Prot			
	EAST-0301461 NRTH-1686735					
	DEED BOOK 2013 PG-2498					
	FULL MARKET VALUE	175,000				

STATE OF NEW YORK
COUNTY - St Lawrence
TOWN - Potsdam
SWIS - 407489

2 0 1 6 T E N T A T I V E A S S E S S M E N T R O L L
T A X A B L E SECTION OF THE ROLL - 1

PAGE 1536
VALUATION DATE-JUL 01, 2015
TAXABLE STATUS DATE-MAR 01, 2016

TAX MAP NUMBER SEQUENCE
UNIFORM PERCENT OF VALUE IS 100.00
UNIFORM PERCENT OF VALUE IS 100.00

TAX MAP PARCEL NUMBER	PROPERTY LOCATION & CLASS	ASSESSMENT	EXEMPTION CODE	COUNTY	TOWN	SCHOOL
CURRENT OWNERS NAME	SCHOOL DISTRICT	LAND	TAX DESCRIPTION	TAXABLE VALUE		
CURRENT OWNERS ADDRESS	PARCEL SIZE/GRID COORD	TOTAL	SPECIAL DISTRICTS	ACCOUNT NO.		
***** 75.004-1-34.13 *****						
	Ush 11					
75.004-1-34.13	322 Rural vac>10		Ag Distric 41720	0	14,734	14,734 14,734
Adon Farms Real Estate Ptship	Potsdam 2 407402	23,500	COUNTY TAXABLE VALUE		8,766	
403 State Highway 72	ACRES 16.00	23,500	TOWN TAXABLE VALUE		8,766	
Potsdam, NY 13676	EAST-0300920 NRTH-1686281		SCHOOL TAXABLE VALUE		8,766	
	DEED BOOK 2015 PG-16195		AG002 Ag Dist #2		.00 MT	
MAY BE SUBJECT TO PAYMENT	FULL MARKET VALUE	23,500	FD034 Potsdam Fire Prot		8,766 TO M	
UNDER AGDIST LAW TIL 2020			14,734 EX			
***** 75.004-1-34.14 *****						
	Ush 11					
75.004-1-34.14	314 Rural vac<10		Ag Distric 41720	0	13,836	13,836 13,836
Adon Farms Real Estate Ptship	Potsdam 2 407402	16,600	COUNTY TAXABLE VALUE		2,764	
403 State Highway 72	ACRES 5.10	16,600	TOWN TAXABLE VALUE		2,764	
Potsdam, NY 13676	EAST-0301656 NRTH-1686908		SCHOOL TAXABLE VALUE		2,764	
	DEED BOOK 2013 PG-20205		AG002 Ag Dist #2		.00 MT	
MAY BE SUBJECT TO PAYMENT	FULL MARKET VALUE	16,600	FD034 Potsdam Fire Prot		2,764 TO M	
UNDER AGDIST LAW TIL 2020			13,836 EX			
***** 75.004-1-34.15 *****						
	Ush 11					
75.004-1-34.15	322 Rural vac>10		Ag Distric 41720	0	13,785	13,785 13,785
Adon Farms Real Estate Ptship	Potsdam 2 407402	17,100	COUNTY TAXABLE VALUE		3,315	
403 State Highway 72	ACRES 10.80	17,100	TOWN TAXABLE VALUE		3,315	
Potsdam, NY 13676	EAST-0301851 NRTH-1687189		SCHOOL TAXABLE VALUE		3,315	
	DEED BOOK 2015 PG-16195		AG002 Ag Dist #2		.00 MT	
MAY BE SUBJECT TO PAYMENT	FULL MARKET VALUE	17,100	FD034 Potsdam Fire Prot		3,315 TO M	
UNDER AGDIST LAW TIL 2020			13,785 EX			
***** 75.004-1-34.16 *****						
	Ush 11					
75.004-1-34.16	314 Rural vac<10		Ag Distric 41720	0	13,226	13,226 13,226
Adon Farms Real Estate Ptship	Potsdam 2 407402	13,800	COUNTY TAXABLE VALUE		574	
403 State Highway 72	ACRES 1.60	13,800	TOWN TAXABLE VALUE		574	
Potsdam, NY 13676	EAST-0302263 NRTH-1687081		SCHOOL TAXABLE VALUE		574	
	DEED BOOK 2015 PG-16195		AG002 Ag Dist #2		.00 MT	
MAY BE SUBJECT TO PAYMENT	FULL MARKET VALUE	13,800	FD034 Potsdam Fire Prot		574 TO M	
UNDER AGDIST LAW TIL 2020			13,226 EX			
***** 75.004-1-34.111 *****						
	6587 Ush 11					1-255- 5
75.004-1-34.111	210 1 Family Res		Basic Star 41854	0	0	0 30,000
Filiatrault Jerry	Potsdam 2 407402	26,600	COUNTY TAXABLE VALUE		130,100	
Filiatrault Sally	X	130,100	TOWN TAXABLE VALUE		130,100	
6587 US Highway 11	X		SCHOOL TAXABLE VALUE		100,100	
Canton, NY 13617	88sp85000/94sp145000		AG002 Ag Dist #2		.00 MT	
	ACRES 5.10 BANK8888869		FD034 Potsdam Fire Prot		130,100 TO M	
	EAST-0301264 NRTH-1686568					
	DEED BOOK 1078 PG-1					
	FULL MARKET VALUE	130,100				

STATE OF NEW YORK
COUNTY - St Lawrence
TOWN - Potsdam
SWIS - 407489

2 0 1 6 T E N T A T I V E A S S E S S M E N T R O L L
T A X A B L E SECTION OF THE ROLL - 1

PAGE 1537
VALUATION DATE-JUL 01, 2015
TAXABLE STATUS DATE-MAR 01, 2016

TAX MAP NUMBER SEQUENCE
UNIFORM PERCENT OF VALUE IS 100.00
UNIFORM PERCENT OF VALUE IS 100.00

TAX MAP PARCEL NUMBER	PROPERTY LOCATION & CLASS	ASSESSMENT	EXEMPTION CODE	COUNTY	TOWN	SCHOOL
CURRENT OWNERS NAME	SCHOOL DISTRICT	LAND	TAX DESCRIPTION	TAXABLE VALUE		
CURRENT OWNERS ADDRESS	PARCEL SIZE/GRID COORD	TOTAL	SPECIAL DISTRICTS	ACCOUNT NO.		
***** 75.004-1-34.112 *****						
	Off Ush 11					
75.004-1-34.112	322 Rural vac>10		Ag Distric 41720	0	8,987	8,987 8,987
Adon Farms Real Estate Ptship	Potsdam 2 407402	16,800	COUNTY TAXABLE VALUE		7,813	
403 Sh 72	ACRES 19.90	16,800	TOWN TAXABLE VALUE		7,813	
Potsdam, NY 13676	EAST-0300972 NRTH-1687213		SCHOOL TAXABLE VALUE		7,813	
	DEED BOOK 2015 PG-16195		AG002 Ag Dist #2		.00 MT	
MAY BE SUBJECT TO PAYMENT	FULL MARKET VALUE	16,800	FD034 Potsdam Fire Prot		7,813 TO M	
UNDER AGDIST LAW TIL 2020			8,987 EX			
***** 75.004-1-35.2 *****						
	6608 Ush 11					1-165- 6. 1
75.004-1-35.2	210 1 Family Res		COUNTY TAXABLE VALUE		71,400	
Lennon Peggy	Potsdam 2 407402	22,700	TOWN TAXABLE VALUE		71,400	
6608 USH 11	2008sp62000	71,400	SCHOOL TAXABLE VALUE		71,400	
Canton, NY 13617	X		AG002 Ag Dist #2		.00 MT	
	X		FD034 Potsdam Fire Prot		71,400 TO M	
	ACRES 1.24 BANK8888869					
	EAST-0302089 NRTH-1686519					
	DEED BOOK 2008 PG-19173					
	FULL MARKET VALUE	71,400				
***** 75.004-1-35.12 *****						
	6602 Ush 11					
75.004-1-35.12	210 1 Family Res		COUNTY TAXABLE VALUE		64,600	
Alacantha Leonor	Potsdam 2 407402	26,500	TOWN TAXABLE VALUE		64,600	
600 W 144th St Apt 5G	2007sp110500	64,600	SCHOOL TAXABLE VALUE		64,600	
New York, NY 10031-5501	2009sp40000		AG002 Ag Dist #2		.00 MT	
	E#6602 House		FD034 Potsdam Fire Prot		64,600 TO M	
	ACRES 5.00 BANK8888869					
	EAST-0302133 NRTH-1686173					
	DEED BOOK 2009 PG-1439					
	FULL MARKET VALUE	64,600				
***** 75.004-1-35.111 *****						
	Ush 11					1-165- 6. 2
75.004-1-35.111	323 Vacant rural		COUNTY TAXABLE VALUE		18,400	
Smith Michael S	Potsdam 2 407402	18,400	TOWN TAXABLE VALUE		18,400	
525 Ames Rd	2007sp5000	18,400	SCHOOL TAXABLE VALUE		18,400	
Potsdam, NY 13676	X		AG002 Ag Dist #2		.00 MT	
	X		FD034 Potsdam Fire Prot		18,400 TO M	
	ACRES 24.00					
	EAST-0302628 NRTH-1685917					
	DEED BOOK 2007 PG-10630					
	FULL MARKET VALUE	18,400				

STATE OF NEW YORK
 COUNTY - St Lawrence
 TOWN - Potsdam
 SWIS - 407489

2 0 1 6 T E N T A T I V E A S S E S S M E N T R O L L
 T A X A B L E SECTION OF THE ROLL - 1

PAGE 1538
 VALUATION DATE-JUL 01, 2015
 TAXABLE STATUS DATE-MAR 01, 2016

TAX MAP NUMBER SEQUENCE
 UNIFORM PERCENT OF VALUE IS 100.00
 UNIFORM PERCENT OF VALUE IS 100.00

TAX MAP PARCEL NUMBER	PROPERTY LOCATION & CLASS	ASSESSMENT	EXEMPTION CODE-----	COUNTY-----	TOWN-----	SCHOOL
CURRENT OWNERS NAME	SCHOOL DISTRICT	LAND	TAX DESCRIPTION	TAXABLE VALUE		
CURRENT OWNERS ADDRESS	PARCEL SIZE/GRID COORD	TOTAL	SPECIAL DISTRICTS			ACCOUNT NO.

75.004-1-35.112	Off Ush 11					75.004-1-35.112 *****
Smith Michael S	312 Vac w/imprv		COUNTY TAXABLE VALUE	101,400		
525 Ames Rd	Potsdam 2 407402	67,900	TOWN TAXABLE VALUE	101,400		
Potsdam, NY 13676	2002sp25000	101,400	SCHOOL TAXABLE VALUE	101,400		
	ACRES 97.00		AG002 Ag Dist #2	.00 MT		
	EAST-0304190 NRTH-1684019		FD034 Potsdam Fire Prot	101,400 TO M		
	DEED BOOK 2002 PG-8065					
	FULL MARKET VALUE	101,400				

75.004-1-36	6632 Ush 11					75.004-1-36 *****
Ames John B (Estate)	270 Mfg housing		COUNTY TAXABLE VALUE	21,000		1-165- 8
% Asil Bice	Potsdam 2 407402	16,800	TOWN TAXABLE VALUE	21,000		
6632 US Highway 11	X	21,000	SCHOOL TAXABLE VALUE	21,000		
Canton, NY 13617	X		AG002 Ag Dist #2	.00 MT		
	X		FD034 Potsdam Fire Prot	21,000 TO M		
	ACRES 1.80					
	EAST-0302761 NRTH-1686497					
	DEED BOOK 864 PG-734					
	FULL MARKET VALUE	21,000				

75.004-1-37	6630 Ush 11					75.004-1-37 *****
McCuen Roy E	270 Mfg housing		Basic Star 41854	0	0	1-293-14
6630 US Highway 11	Potsdam 2 407402	16,500	COUNTY TAXABLE VALUE	38,700		
Canton, NY 13617	2006sp7000	38,700	TOWN TAXABLE VALUE	38,700		
	X		SCHOOL TAXABLE VALUE	8,700		
	X		AG002 Ag Dist #2	.00 MT		
	ACRES 1.50		FD034 Potsdam Fire Prot	38,700 TO M		
	EAST-0302414 NRTH-1686822					
	DEED BOOK 2006 PG-22909					
	FULL MARKET VALUE	38,700				

75.004-1-38.11	6675 Ush 11					75.004-1-38.11 *****
Brewer Rick W	240 Rural res		COUNTY TAXABLE VALUE	172,000		1-255-15
Brewer Lori L	Potsdam 2 407402	77,000	TOWN TAXABLE VALUE	172,000		
132 Coon Rd	Wrp Easement 1999/19235	172,000	SCHOOL TAXABLE VALUE	172,000		
Canton, NY 13617	Add Land 1003/866 Row/nys		AG002 Ag Dist #2	.00 MT		
	X		FD034 Potsdam Fire Prot	172,000 TO M		
	ACRES 82.00					
	EAST-0302501 NRTH-1688443					
	DEED BOOK 2014 PG-12526					
	FULL MARKET VALUE	172,000				

STATE OF NEW YORK
COUNTY - St Lawrence
TOWN - Potsdam
SWIS - 407489

2 0 1 6 T E N T A T I V E A S S E S S M E N T R O L L
T A X A B L E SECTION OF THE ROLL - 1

PAGE 1539
VALUATION DATE-JUL 01, 2015
TAXABLE STATUS DATE-MAR 01, 2016

TAX MAP NUMBER SEQUENCE
UNIFORM PERCENT OF VALUE IS 100.00
UNIFORM PERCENT OF VALUE IS 100.00

TAX MAP PARCEL NUMBER	PROPERTY LOCATION & CLASS	ASSESSMENT	EXEMPTION CODE	COUNTY	TOWN	SCHOOL
CURRENT OWNERS NAME	SCHOOL DISTRICT	LAND	TAX DESCRIPTION	TAXABLE VALUE		
CURRENT OWNERS ADDRESS	PARCEL SIZE/GRID COORD	TOTAL	SPECIAL DISTRICTS	ACCOUNT NO.		

75.004-1-38.12	USH 11 322 Rural vac>10 Potsdam 2 407402	28,500	COUNTY TAXABLE VALUE	75.004-1-38.12	*****	*****
Smith Michael			TOWN TAXABLE VALUE			
507 Ames Rd	x	28,500	SCHOOL TAXABLE VALUE			
Potsdam, NY 13676	x		AG002 Ag Dist #2			.00 MT
	x		FD034 Potsdam Fire Prot			28,500 TO M
	ACRES 25.90					
	EAST-0303345 NRTH-1687276					
	DEED BOOK 2013 PG-14634					
	FULL MARKET VALUE	28,500				

75.004-1-39.1	507,525 Ames Rd 472 Kennel / vet Potsdam 2 407402	50,000	Basic Star 41854	75.004-1-39.1	*****	*****
Smith Michael S			COUNTY TAXABLE VALUE			1-163- 3. 1
525 Ames Rd	Re: Res & Vet Clinic	343,000	TOWN TAXABLE VALUE			0 30,000
Potsdam, NY 13676	E#507-Vet Clinic		SCHOOL TAXABLE VALUE			
	E#525-House		AG002 Ag Dist #2			.00 MT
	ACRES 38.00		FD034 Potsdam Fire Prot			343,000 TO M
	EAST-0304817 NRTH-1686432					
	DEED BOOK 1010 PG-00850					
	FULL MARKET VALUE	343,000				

75.004-1-39.2	Ames Rd 105 Vac farmland Potsdam 2 407402	16,400	COUNTY TAXABLE VALUE	75.004-1-39.2	*****	*****
Smith Michael			TOWN TAXABLE VALUE			1-163- 2
525 Ames Rd	X	16,400	SCHOOL TAXABLE VALUE			
Potsdam, NY 13676	X		AG002 Ag Dist #2			.00 MT
	X		FD034 Potsdam Fire Prot			16,400 TO M
	ACRES 11.60					
	EAST-0305359 NRTH-1685092					
	DEED BOOK 1010 PG-00850					
	FULL MARKET VALUE	16,400				

75.004-1-41.1	Cr 35 312 Vac w/imprv Potsdam 2 407402	7,900	COUNTY TAXABLE VALUE	75.004-1-41.1	*****	*****
Maroney Thomas J			TOWN TAXABLE VALUE			1-234-15
981 County Route 35	Eben Rd/zone	18,900	SCHOOL TAXABLE VALUE			
Potsdam, NY 13676-3168	X		AG002 Ag Dist #2			.00 MT
	X		FD034 Potsdam Fire Prot			18,900 TO M
	ACRES 8.90					
	EAST-0308773 NRTH-0168990					
	DEED BOOK 2015 PG-778					
	FULL MARKET VALUE	18,900				

STATE OF NEW YORK
COUNTY - St Lawrence
TOWN - Potsdam
SWIS - 407489

2 0 1 6 T E N T A T I V E A S S E S S M E N T R O L L
T A X A B L E SECTION OF THE ROLL - 1

PAGE 1540
VALUATION DATE-JUL 01, 2015
TAXABLE STATUS DATE-MAR 01, 2016

TAX MAP NUMBER SEQUENCE
UNIFORM PERCENT OF VALUE IS 100.00
UNIFORM PERCENT OF VALUE IS 100.00

TAX MAP PARCEL NUMBER	PROPERTY LOCATION & CLASS	ASSESSMENT	EXEMPTION CODE	COUNTY	TOWN	SCHOOL
CURRENT OWNERS NAME	SCHOOL DISTRICT	LAND	TAX DESCRIPTION	TAXABLE VALUE		
CURRENT OWNERS ADDRESS	PARCEL SIZE/GRID COORD	TOTAL	SPECIAL DISTRICTS	ACCOUNT NO.		
***** 75.004-1-41.2 *****						
1051 CR 35						
75.004-1-41.2	240 Rural res		Enhanced S 41834	0	0	65,300
Maroney John (LU)	Potsdam 2 407402	86,500	Silo 42100	0	1,500	1,500
Maroney Mary (LU)	ACRES 150.20	160,000	COUNTY TAXABLE VALUE			158,500
c/o Kevin Maroney	EAST-0307363 NRTH-1687095		TOWN TAXABLE VALUE			158,500
1071 County Route 35	DEED BOOK 2015 PG-775		SCHOOL TAXABLE VALUE			93,200
Potsdam, NY 13676	FULL MARKET VALUE	160,000	AG002 Ag Dist #2		.00 MT	
			FD034 Potsdam Fire Prot		158,500 TO M	
			1,500 EX			
***** 75.004-1-41.3 *****						
1006 CR 35						
75.004-1-41.3	312 Vac w/imprv		COUNTY TAXABLE VALUE			23,700
Maroney Timothy	Potsdam 2 407402	14,900	TOWN TAXABLE VALUE			23,700
980 County Route 35	ACRES 33.30	23,700	SCHOOL TAXABLE VALUE			23,700
Potsdam, NY 13676	EAST-0030952 NRTH-1687668		AG002 Ag Dist #2		.00 MT	
	DEED BOOK 2015 PG-780		FD034 Potsdam Fire Prot		23,700 TO M	
	FULL MARKET VALUE	23,700				
***** 75.004-1-42 *****						
6588 Ush 11						1-212-7.2
75.004-1-42	230 3 Family Res		COUNTY TAXABLE VALUE			89,500
House Stephen	Potsdam 2 407402	23,500	TOWN TAXABLE VALUE			89,500
153 Birch Dr	E#6588 House	89,500	SCHOOL TAXABLE VALUE			89,500
Potsdam, NY 13676	E#6594a		AG002 Ag Dist #2		.00 MT	
	X		FD034 Potsdam Fire Prot		89,500 TO M	
	ACRES 2.00					
	EAST-0301830 NRTH-1686108					
	DEED BOOK 1037 PG-01121					
	FULL MARKET VALUE	89,500				
***** 75.004-1-43 *****						
6526,6532 Ush 11						1-212-7.1
75.004-1-43	210 1 Family Res		Basic Star 41854	0	0	30,000
Cunningham Michael J	Potsdam 2 407402	22,500	COUNTY TAXABLE VALUE			130,700
PO Box 366	Re: The Treasure Chest	130,700	TOWN TAXABLE VALUE			130,700
Canton, NY 13617	E#6526house		SCHOOL TAXABLE VALUE			100,700
	E#6532treasure Chest		AG002 Ag Dist #2		.00 MT	
	ACRES 1.00		FD034 Potsdam Fire Prot		130,700 TO M	
	EAST-0300617 NRTH-1685114					
	DEED BOOK 1097 PG-1077					
	FULL MARKET VALUE	130,700				
***** 75.004-1-44 *****						
Ames Rd						1-256- 1
75.004-1-44	323 Vacant rural		COUNTY TAXABLE VALUE			7,500
Stevens Edward	Potsdam 2 407402	7,500	TOWN TAXABLE VALUE			7,500
439 Ames Rd	X	7,500	SCHOOL TAXABLE VALUE			7,500
Potsdam, NY 13676	X		FD034 Potsdam Fire Prot		7,500 TO M	
	X					
	ACRES 25.00					
	EAST-0304449 NRTH-1683124					
	DEED BOOK 1119 PG-18					
	FULL MARKET VALUE	7,500				



STATE OF NEW YORK
COUNTY - St Lawrence
TOWN - Potsdam
SWIS - 407489

2 0 1 6 T E N T A T I V E A S S E S S M E N T R O L L
T A X A B L E SECTION OF THE ROLL - 1

PAGE 1541
VALUATION DATE-JUL 01, 2015
TAXABLE STATUS DATE-MAR 01, 2016

TAX MAP NUMBER SEQUENCE
UNIFORM PERCENT OF VALUE IS 100.00
UNIFORM PERCENT OF VALUE IS 100.00

TAX MAP PARCEL NUMBER	PROPERTY LOCATION & CLASS	ASSESSMENT	EXEMPTION CODE	COUNTY	TOWN	SCHOOL
CURRENT OWNERS NAME	SCHOOL DISTRICT	LAND	TAX DESCRIPTION	TAXABLE VALUE		
CURRENT OWNERS ADDRESS	PARCEL SIZE/GRID COORD	TOTAL	SPECIAL DISTRICTS	ACCOUNT NO.		
***** 75.004-1-45 *****						
524 Ames Rd						1-163- 3.21
75.004-1-45	240 Rural res		Basic Star 41854	0	0	30,000
Norquest Thomas	Potsdam 2 407402	28,000	COUNTY TAXABLE VALUE		85,000	
Norquest Robin	X	85,000	TOWN TAXABLE VALUE		85,000	
524 Ames Rd	X		SCHOOL TAXABLE VALUE		55,000	
Potsdam, NY 13676	X		AG002 Ag Dist #2		.00 MT	
	ACRES 36.70		FD034 Potsdam Fire Prot		85,000 TO M	
	EAST-0305532 NRTH-1686670					
	DEED BOOK 2003 PG-23461					
	FULL MARKET VALUE	85,000				
***** 75.004-1-46 *****						
Off Ames Rd						
75.004-1-46	323 Vacant rural		COUNTY TAXABLE VALUE		1,400	
Thew Spencer	Potsdam 2 407402	1,400	TOWN TAXABLE VALUE		1,400	
PO Box 459	X	1,400	SCHOOL TAXABLE VALUE		1,400	
South Colton, NY 13687	X		FD034 Potsdam Fire Prot		1,400 TO M	
	X					
	ACRES 3.80					
	EAST-0303908 NRTH-1683751					
	DEED BOOK 1998 PG-16112					
	FULL MARKET VALUE	1,400				
***** 75.004-1-48 *****						
800 Cr 35						1-204- 4.1
75.004-1-48	210 1 Family Res		Basic Star 41854	0	0	30,000
Friedel Kenneth Jr	Potsdam 2 407402	16,400	COUNTY TAXABLE VALUE		84,000	
Friedel Betsy Lou	X	84,000	TOWN TAXABLE VALUE		84,000	
800 County Route 35	X		SCHOOL TAXABLE VALUE		54,000	
Potsdam, NY 13676	X		FD034 Potsdam Fire Prot		84,000 TO M	
	ACRES 1.40					
	EAST-0311946 NRTH-1683449					
	DEED BOOK 00965 PG-01046					
	FULL MARKET VALUE	84,000				
***** 75.004-1-49 *****						
435 Wilkinson Rd						
75.004-1-49	312 Vac w/imprv		COUNTY TAXABLE VALUE		71,800	
North Woods Properties Inc	Potsdam 2 407402	70,800	TOWN TAXABLE VALUE		71,800	
5984 County Route 27	2010sp74918	71,800	SCHOOL TAXABLE VALUE		71,800	
Canton, NY 13617	ACRES 78.00		AG002 Ag Dist #2		.00 MT	
	EAST-0305366 NRTH-1680917		FD034 Potsdam Fire Prot		71,800 TO M	
	DEED BOOK 2010 PG-18203					
	FULL MARKET VALUE	71,800				

STATE OF NEW YORK
 COUNTY - St Lawrence
 TOWN - Potsdam
 SWIS - 407489

2 0 1 6 T E N T A T I V E A S S E S S M E N T R O L L
 T A X A B L E SECTION OF THE ROLL - 1

PAGE 1542
 VALUATION DATE-JUL 01, 2015
 TAXABLE STATUS DATE-MAR 01, 2016

TAX MAP NUMBER SEQUENCE
 UNIFORM PERCENT OF VALUE IS 100.00
 UNIFORM PERCENT OF VALUE IS 100.00

TAX MAP PARCEL NUMBER	PROPERTY LOCATION & CLASS	ASSESSMENT	EXEMPTION CODE-----	COUNTY-----	TOWN-----	SCHOOL
CURRENT OWNERS NAME	SCHOOL DISTRICT	LAND	TAX DESCRIPTION	TAXABLE VALUE		
CURRENT OWNERS ADDRESS	PARCEL SIZE/GRID COORD	TOTAL	SPECIAL DISTRICTS	ACCOUNT NO.		
***** 75.004-1-50 *****						
75.004-1-50	Ush 11 322 Rural vac>10		Ag Distric 41720	0	13,585	13,585
Adon Farms Real Estate Ptship	Potsdam 2 407402	32,900	COUNTY TAXABLE VALUE		19,315	13,585
403 State Highway 72	ACRES 47.00	32,900	TOWN TAXABLE VALUE		19,315	
Potsdam, NY 13676	EAST-0300640 NRTH-1687612		SCHOOL TAXABLE VALUE		19,315	
	DEED BOOK 2015 PG-16195		AG002 Ag Dist #2		.00 MT	
MAY BE SUBJECT TO PAYMENT	FULL MARKET VALUE	32,900	FD034 Potsdam Fire Prot		19,315 TO M	
UNDER AGDIST LAW TIL 2020			13,585 EX			

STATE OF NEW YORK
 COUNTY - St Lawrence
 TOWN - Potsdam
 SWIS - 407489

2 0 1 6 T E N T A T I V E A S S E S S M E N T R O L L
 T A X A B L E S E C T I O N O F T H E R O L L - 1
 M A P S E C T I O N - 0 7 5
 S U B - S E C T I O N - 0 0 4
 U N I F O R M P E R C E N T O F V A L U E I S 1 0 0 . 0 0

PAGE 1543
 VALUATION DATE-JUL 01, 2015
 TAXABLE STATUS DATE-MAR 01, 2016
 RPS150/V04/L015
 CURRENT DATE 5/02/2016

*** S P E C I A L D I S T R I C T S U M M A R Y ***

CODE	DISTRICT NAME	TOTAL PARCELS	EXTENSION TYPE	EXTENSION VALUE	AD VALOREM VALUE	EXEMPT AMOUNT	TAXABLE VALUE
AG002	Ag Dist #2	34	MOVTAX				
FD034	Potsdam Fire P	64	TOTAL M		5599,400	131,804	5467,596

*** S C H O O L D I S T R I C T S U M M A R Y ***

CODE	DISTRICT NAME	TOTAL PARCELS	ASSESSED LAND	ASSESSED TOTAL	EXEMPT AMOUNT	TOTAL TAXABLE	STAR AMOUNT	STAR TAXABLE
407402	Potsdam 2	64	1956,000	5599,400	131,804	5467,596	1079,800	4387,796
	S U B - T O T A L	64	1956,000	5599,400	131,804	5467,596	1079,800	4387,796
	T O T A L	64	1956,000	5599,400	131,804	5467,596	1079,800	4387,796

*** S Y S T E M C O D E S S U M M A R Y ***

NO SYSTEM EXEMPTIONS AT THIS LEVEL

*** E X E M P T I O N S U M M A R Y ***

CODE	DESCRIPTION	TOTAL PARCELS	COUNTY	TOWN	SCHOOL
41003	Vet Chg of	1		19,896	
41112	Vet Pro Ra	1	20,193		
41121	VET WAR CT	3	36,000	36,000	
41131	VET COM CT	1	20,000	20,000	
41141	VET DIS CT	1	39,270	39,270	
41720	Ag Distric	9	130,304	130,304	130,304
41834	Enhanced S	7			457,100
41844	STAR MH	1			9,800
41854	Basic Star	20			593,400
41864	STARB MH	1			19,500
42100	Silo	1	1,500	1,500	1,500
	T O T A L	46	247,267	246,970	1211,604

STATE OF NEW YORK
COUNTY - St Lawrence
TOWN - Potsdam
SWIS - 407489

2 0 1 6 T E N T A T I V E A S S E S S M E N T R O L L
T A X A B L E SECTION OF THE ROLL - 1
M A P S E C T I O N - 075
S U B - S E C T I O N - 004
UNIFORM PERCENT OF VALUE IS 100.00

PAGE 1544
VALUATION DATE-JUL 01, 2015
TAXABLE STATUS DATE-MAR 01, 2016
RPS150/V04/L015
CURRENT DATE 5/02/2016

*** G R A N D T O T A L S ***

ROLL SEC	DESCRIPTION	TOTAL PARCELS	ASSESSED LAND	ASSESSED TOTAL	TAXABLE COUNTY	TAXABLE TOWN	TAXABLE SCHOOL	STAR TAXABLE
1	TAXABLE	64	1956,000	5599,400	5352,133	5352,430	5467,596	4387,796

STATE OF NEW YORK
COUNTY - St Lawrence
TOWN - Potsdam
SWIS - 407489

2 0 1 6 T E N T A T I V E A S S E S S M E N T R O L L
T A X A B L E SECTION OF THE ROLL - 1

PAGE 1545
VALUATION DATE-JUL 01, 2015
TAXABLE STATUS DATE-MAR 01, 2016

TAX MAP NUMBER SEQUENCE
UNIFORM PERCENT OF VALUE IS 100.00
UNIFORM PERCENT OF VALUE IS 100.00

TAX MAP PARCEL NUMBER	PROPERTY LOCATION & CLASS	ASSESSMENT	EXEMPTION CODE	COUNTY	TOWN	SCHOOL
CURRENT OWNERS NAME	SCHOOL DISTRICT	LAND	TAX DESCRIPTION	TAXABLE VALUE		
CURRENT OWNERS ADDRESS	PARCEL SIZE/GRID COORD	TOTAL	SPECIAL DISTRICTS	ACCOUNT NO.		
***** 76.001-1-2 *****						
76.001-1-2	Off Dayton Rd					1-255- 9
Morse Donald Jr	910 Priv forest		COUNTY TAXABLE VALUE	4,500		
8975 State Highway 58	Potsdam 2 407402	4,500	TOWN TAXABLE VALUE	4,500		
Ogdensburg, NY 13669	X	4,500	SCHOOL TAXABLE VALUE	4,500		
	X		FD034 Potsdam Fire Prot	4,500	TO M	
	X					
	ACRES 11.00					
	EAST-0316449 NRTH-1693654					
	DEED BOOK 2009 PG-5971					
	FULL MARKET VALUE	4,500				
***** 76.001-1-3.1 *****						
76.001-1-3.1	Ush 11					1-250-11
Pahler Jochem	323 Vacant rural		COUNTY TAXABLE VALUE	52,000		
Pahler Deborah	Potsdam 2 407402	52,000	TOWN TAXABLE VALUE	52,000		
7103 US Highway 11	93sp56000<	52,000	SCHOOL TAXABLE VALUE	52,000		
Potsdam, NY 13676	2008sp52000		AG002 Ag Dist #2	.00	MT	
	X		FD034 Potsdam Fire Prot	52,000	TO M	
	ACRES 89.50					
	EAST-0315259 NRTH-1694627					
	DEED BOOK 2008 PG-1847					
	FULL MARKET VALUE	52,000				
***** 76.001-1-4 *****						
76.001-1-4	320 Dayton Rd					1-193-15
Rivers Karen S	240 Rural res		Basic Star 41854	0	0	30,000
Rivers Timothy A	Potsdam 2 407402	31,000	COUNTY TAXABLE VALUE	61,500		
320 Dayton Rd	92sp21000	61,500	TOWN TAXABLE VALUE	61,500		
Potsdam, NY 13676	X		SCHOOL TAXABLE VALUE	31,500		
	X		FD034 Potsdam Fire Prot	61,500	TO M	
	ACRES 21.00 BANK8888288					
	EAST-0315757 NRTH-1692032					
	DEED BOOK 2014 PG-10770					
	FULL MARKET VALUE	61,500				
***** 76.001-1-5 *****						
76.001-1-5	Off Dayton Rd					1-210-13
Grewal Bianca K	910 Priv forest		COUNTY TAXABLE VALUE	1,500		
PO Box 29	Potsdam 2 407402	1,500	TOWN TAXABLE VALUE	1,500		
Ogdensburg, NY 13669	2001sp90	1,500	SCHOOL TAXABLE VALUE	1,500		
	ACRES 5.40		FD034 Potsdam Fire Prot	1,500	TO M	
	EAST-0316522 NRTH-1693391					
	DEED BOOK 2012 PG-17793					
	FULL MARKET VALUE	1,500				

STATE OF NEW YORK
COUNTY - St Lawrence
TOWN - Potsdam
SWIS - 407489

2 0 1 6 T E N T A T I V E A S S E S S M E N T R O L L
T A X A B L E SECTION OF THE ROLL - 1

PAGE 1546
VALUATION DATE-JUL 01, 2015
TAXABLE STATUS DATE-MAR 01, 2016

TAX MAP NUMBER SEQUENCE
UNIFORM PERCENT OF VALUE IS 100.00
UNIFORM PERCENT OF VALUE IS 100.00

TAX MAP PARCEL NUMBER	PROPERTY LOCATION & CLASS	ASSESSMENT	EXEMPTION CODE	COUNTY	TOWN	SCHOOL
CURRENT OWNERS NAME	SCHOOL DISTRICT	LAND	TAX DESCRIPTION	TAXABLE VALUE		
CURRENT OWNERS ADDRESS	PARCEL SIZE/GRID COORD	TOTAL	SPECIAL DISTRICTS	ACCOUNT NO.		
***** 76.001-1-6 *****						
76.001-1-6	Dayton Rd					1-268-10
St Lawrence County (Scott)	910 Priv forest		COUNTY TAXABLE VALUE	1,900		
48 Court St	Potsdam 2 407402	1,900	TOWN TAXABLE VALUE	1,900		
Canton, NY 13617	X	1,900	SCHOOL TAXABLE VALUE	1,900		
	X		FD034 Potsdam Fire Prot	1,900	TO M	
	0681sp0					
	ACRES 11.00					
	EAST-0316715 NRTH-1693093					
	DEED BOOK 2015 PG-11729					
	FULL MARKET VALUE	1,900				
***** 76.001-1-7 *****						
76.001-1-7	591 Bagdad Rd					1-184- 5
Chase Marshall L	270 Mfg housing		Aged - Tow 41803	0	0	11,400 0
591 Bagdad Rd	Potsdam 2 407402	7,000	Enhanced S 41834	0	0	0 38,000
Potsdam, NY 13676	X	38,000	COUNTY TAXABLE VALUE	38,000		
	X		TOWN TAXABLE VALUE	26,600		
	0684sp250		SCHOOL TAXABLE VALUE	0		
	FRNT 100.00 DPTH 135.00		FD034 Potsdam Fire Prot	38,000	TO M	
	EAST-0318268 NRTH-1692811					
	DEED BOOK 2014 PG-17952					
	FULL MARKET VALUE	38,000				
***** 76.001-1-8 *****						
76.001-1-8	585 Bagdad Rd					1-268-11. 2
Scott Glenn E Jr	210 1 Family Res		Basic Star 41854	0	0	0 30,000
585 Bagdad Rd	Potsdam 2 407402	17,000	COUNTY TAXABLE VALUE	68,000		
Potsdam, NY 13676	X	68,000	TOWN TAXABLE VALUE	68,000		
	X		SCHOOL TAXABLE VALUE	38,000		
	X		FD034 Potsdam Fire Prot	68,000	TO M	
	ACRES 2.00					
	EAST-0318073 NRTH-1692789					
	DEED BOOK 913 PG-00772					
	FULL MARKET VALUE	68,000				
***** 76.001-1-9.1 *****						
76.001-1-9.1	575 Bagdad Rd					1-268-12
Scott Jennie	210 1 Family Res		Aged - Tow 41803	0	0	54,630 0
575 Bagdad Rd	Potsdam 2 407402	16,800	Aged - Co 41805	0	24,280	0 24,280
Potsdam, NY 13676	X	121,400	Enhanced S 41834	0	0	0 65,300
	X		COUNTY TAXABLE VALUE	97,120		
	X		TOWN TAXABLE VALUE	66,770		
	ACRES 1.80		SCHOOL TAXABLE VALUE	31,820		
	EAST-0317899 NRTH-1692678		FD034 Potsdam Fire Prot	121,400	TO M	
	DEED BOOK 469 PG-00172					
	FULL MARKET VALUE	121,400				

STATE OF NEW YORK
COUNTY - St Lawrence
TOWN - Potsdam
SWIS - 407489

2 0 1 6 T E N T A T I V E A S S E S S M E N T R O L L
T A X A B L E SECTION OF THE ROLL - 1

PAGE 1547
VALUATION DATE-JUL 01, 2015
TAXABLE STATUS DATE-MAR 01, 2016

TAX MAP NUMBER SEQUENCE
UNIFORM PERCENT OF VALUE IS 100.00
UNIFORM PERCENT OF VALUE IS 100.00

TAX MAP PARCEL NUMBER	PROPERTY LOCATION & CLASS	ASSESSMENT	EXEMPTION CODE	COUNTY	TOWN	SCHOOL
CURRENT OWNERS NAME	SCHOOL DISTRICT	LAND	TAX DESCRIPTION	TAXABLE VALUE		
CURRENT OWNERS ADDRESS	PARCEL SIZE/GRID COORD	TOTAL	SPECIAL DISTRICTS	ACCOUNT NO.		
***** 76.001-1-10 *****						
569 Bagdad Rd	210 1 Family Res		Basic Star 41854	0	0	0 30,000
76.001-1-10	Potsdam 2 407402	12,000	COUNTY TAXABLE VALUE			79,000
Perkins Wales E Jr	2010sp30000	79,000	TOWN TAXABLE VALUE			79,000
569 Bagdad Rd	X		SCHOOL TAXABLE VALUE			49,000
Potsdam, NY 13676	X		FD034 Potsdam Fire Prot			79,000 TO M
PRIOR OWNER ON 3/01/2016	FRNT 148.00 DPTH 211.00					
Perkins Wales E Jr	BANK8888869					
	EAST-0317819 NRTH-1692477					
	DEED BOOK 2016 PG-1727					
	FULL MARKET VALUE	79,000				
***** 76.001-1-11.2 *****						
555 Bagdad Rd	210 1 Family Res		Basic Star 41854	0	0	0 30,000
76.001-1-11.2	Potsdam 2 407402	17,000	COUNTY TAXABLE VALUE			84,000
Shanty Joanne	X	84,000	TOWN TAXABLE VALUE			84,000
Shanty Donald	X		SCHOOL TAXABLE VALUE			54,000
555 Bagdad Rd	X		FD034 Potsdam Fire Prot			84,000 TO M
Potsdam, NY 13676	ACRES 2.00					
	EAST-0317486 NRTH-1692302					
	DEED BOOK 1038 PG-00112					
	FULL MARKET VALUE	84,000				
***** 76.001-1-11.121 *****						
Bagdad Rd	120 Field crops		COUNTY TAXABLE VALUE			37,000
76.001-1-11.121	Potsdam 2 407402	27,200	TOWN TAXABLE VALUE			37,000
Scott Glenn E Jr	x	37,000	SCHOOL TAXABLE VALUE			37,000
Scott James E	x		FD034 Potsdam Fire Prot			37,000 TO M
599 Bagdad Rd	x					
Potsdam, NY 13676	ACRES 44.50					
	EAST-0316974 NRTH-1692384					
	DEED BOOK 2010 PG-7880					
	FULL MARKET VALUE	37,000				
***** 76.001-1-11.122 *****						
549 Bagdad Rd	210 1 Family Res		Basic Star 41854	0	0	0 30,000
76.001-1-11.122	Potsdam 2 407402	17,000	COUNTY TAXABLE VALUE			138,000
LaFave Joshua J	ACRES 2.00 BANK8888830	138,000	TOWN TAXABLE VALUE			138,000
LaFave Nicole M	EAST-0317326 NRTH-1692154		SCHOOL TAXABLE VALUE			108,000
549 Bagdad Rd	DEED BOOK 2013 PG-15145		FD034 Potsdam Fire Prot			138,000 TO M
Potsdam, NY 13676-3179	FULL MARKET VALUE	138,000				

STATE OF NEW YORK
COUNTY - St Lawrence
TOWN - Potsdam
SWIS - 407489

2 0 1 6 T E N T A T I V E A S S E S S M E N T R O L L
T A X A B L E SECTION OF THE ROLL - 1

PAGE 1548
VALUATION DATE-JUL 01, 2015
TAXABLE STATUS DATE-MAR 01, 2016

TAX MAP NUMBER SEQUENCE
UNIFORM PERCENT OF VALUE IS 100.00
UNIFORM PERCENT OF VALUE IS 100.00

TAX MAP PARCEL NUMBER	PROPERTY LOCATION & CLASS	ASSESSMENT	EXEMPTION CODE	COUNTY	TOWN	SCHOOL
CURRENT OWNERS NAME	SCHOOL DISTRICT	LAND	TAX DESCRIPTION	TAXABLE VALUE		
CURRENT OWNERS ADDRESS	PARCEL SIZE/GRID COORD	TOTAL	SPECIAL DISTRICTS	ACCOUNT NO.		

76.001-1-13	540 Bagdad Rd			76.001-1-13		*****
Theisen Gordon S	210 1 Family Res		COUNTY TAXABLE VALUE			1-227- 7
6843 US Highway 11	Potsdam 2 407402	7,700	TOWN TAXABLE VALUE			
Potsdam, NY 13676	2000sp15000	49,400	SCHOOL TAXABLE VALUE			
	2005sp43000		FD034 Potsdam Fire Prot		49,400 TO M	
	130x95x130x100					
	FRNT 130.00 DPTH 97.50					
	EAST-0317457 NRTH-1691825					
	DEED BOOK 2005 PG-8418					
	FULL MARKET VALUE	49,400				

76.001-1-14	532 Bagdad Rd			76.001-1-14		*****
Hourihan James	210 1 Family Res		Basic Star 41854			1-220- 3
Hourihan Yvonne	Potsdam 2 407402	7,900	COUNTY TAXABLE VALUE			29,900
532 Bagdad Rd	X	29,900	TOWN TAXABLE VALUE			
Potsdam, NY 13676	X		SCHOOL TAXABLE VALUE			
	135x100x150x90		FD034 Potsdam Fire Prot		29,900 TO M	
	FRNT 135.00 DPTH 95.00					
	EAST-0317379 NRTH-1691728					
	DEED BOOK 1998 PG-6954					
	FULL MARKET VALUE	29,900				

76.001-1-15.1	477 Bagdad Rd			76.001-1-15.1		*****
Stone Lisa M	210 1 Family Res		Basic Star 41854			1-220- 8.1
477 Bagdad Rd	Potsdam 2 407402	11,900	COUNTY TAXABLE VALUE			30,000
Potsdam, NY 13676	91sp18000	85,000	TOWN TAXABLE VALUE			
	2006sp60000		SCHOOL TAXABLE VALUE			
	X		FD034 Potsdam Fire Prot		85,000 TO M	
	ACRES 1.70 BANK8888869					
	EAST-0316601 NRTH-1690476					
	DEED BOOK 2015 PG-6253					
	FULL MARKET VALUE	85,000				

76.001-1-15.22	453 Bagdad Rd			76.001-1-15.22		*****
Weller Timothy	210 1 Family Res		Basic Star 41854			30,000
Weller Debra	Potsdam 2 407402	17,400	COUNTY TAXABLE VALUE			
453 Bagdad Rd	X	140,500	TOWN TAXABLE VALUE			
Potsdam, NY 13676	X		SCHOOL TAXABLE VALUE			
	X		FD034 Potsdam Fire Prot		140,500 TO M	
	ACRES 2.40 BANK8888869					
	EAST-0316406 NRTH-1689957					
	DEED BOOK 1072 PG-640					
	FULL MARKET VALUE	140,500				

STATE OF NEW YORK
COUNTY - St Lawrence
TOWN - Potsdam
SWIS - 407489

2 0 1 6 T E N T A T I V E A S S E S S M E N T R O L L
T A X A B L E SECTION OF THE ROLL - 1

PAGE 1549
VALUATION DATE-JUL 01, 2015
TAXABLE STATUS DATE-MAR 01, 2016

TAX MAP NUMBER SEQUENCE
UNIFORM PERCENT OF VALUE IS 100.00
UNIFORM PERCENT OF VALUE IS 100.00

TAX MAP PARCEL NUMBER	PROPERTY LOCATION & CLASS	ASSESSMENT	EXEMPTION CODE	COUNTY	TOWN	SCHOOL
CURRENT OWNERS NAME	SCHOOL DISTRICT	LAND	TAX DESCRIPTION	TAXABLE VALUE		
CURRENT OWNERS ADDRESS	PARCEL SIZE/GRID COORD	TOTAL	SPECIAL DISTRICTS	ACCOUNT NO.		

76.001-1-15.212	Bagdad Rd 314 Rural vac<10		COUNTY TAXABLE VALUE	3,700		
Hourihan James	Potsdam 2 407402	3,700	TOWN TAXABLE VALUE	3,700		
Hourihan Yvonne	98sp2500	3,700	SCHOOL TAXABLE VALUE	3,700		
532 Bagdad Rd	x		AG002 Ag Dist #2	.00 MT		
Potsdam, NY 13676	x		FD034 Potsdam Fire Prot	3,700 TO M		
	ACRES 3.70					
	EAST-0317352 NRTH-1691361					
	DEED BOOK 1998 PG-3008					
	FULL MARKET VALUE	3,700				

76.001-1-16	401 South Canton Rd		Basic Star 41854	0	0	1-187- 5
Demarest David	210 1 Family Res	19,700	COUNTY TAXABLE VALUE	182,500	0	30,000
Demarest Sandra	Potsdam 2 407402	182,500	TOWN TAXABLE VALUE	182,500		
PO Box 313	X		SCHOOL TAXABLE VALUE	152,500		
Hannawa Falls, NY 13647-0313	X		FD034 Potsdam Fire Prot	182,500 TO M		
	ACRES 4.70					
	EAST-0320356 NRTH-1688579					
	DEED BOOK 00972 PG-00367					
	FULL MARKET VALUE	182,500				

76.001-1-17	387,390 South Canton Rd		Basic Star 41854	0	0	1-266- 8
Sackett Richard G Jr	240 Rural res	118,000	COUNTY TAXABLE VALUE	225,600	0	30,000
390 South Canton Rd	Potsdam 2 407402	225,600	TOWN TAXABLE VALUE	225,600		
Potsdam, NY 13676	X		SCHOOL TAXABLE VALUE	195,600		
	X		FD034 Potsdam Fire Prot	225,600 TO M		
	ACRES 161.20					
	EAST-0319805 NRTH-1687168					
	DEED BOOK 2008 PG-6669					
	FULL MARKET VALUE	225,600				

76.001-1-20.1	376 Bagdad Rd		Basic Star 41854	0	0	1-280- 2
Gilbert Timothy G	210 1 Family Res	16,600	COUNTY TAXABLE VALUE	89,200	0	30,000
Gilbert Laura	Potsdam 2 407402	89,200	TOWN TAXABLE VALUE	89,200		
376 Bagdad Rd	96sp58678		SCHOOL TAXABLE VALUE	59,200		
Potsdam, NY 13676	2009sp82500		FD034 Potsdam Fire Prot	89,200 TO M		
	ACRES 1.60 BANK8888830					
	EAST-0315603 NRTH-1688100					
	DEED BOOK 2009 PG-2941					
	FULL MARKET VALUE	89,200				

STATE OF NEW YORK
COUNTY - St Lawrence
TOWN - Potsdam
SWIS - 407489

2 0 1 6 T E N T A T I V E A S S E S S M E N T R O L L
T A X A B L E SECTION OF THE ROLL - 1

PAGE 1550
VALUATION DATE-JUL 01, 2015
TAXABLE STATUS DATE-MAR 01, 2016

TAX MAP NUMBER SEQUENCE
UNIFORM PERCENT OF VALUE IS 100.00
UNIFORM PERCENT OF VALUE IS 100.00

TAX MAP PARCEL NUMBER	PROPERTY LOCATION & CLASS	ASSESSMENT	EXEMPTION CODE	COUNTY	TOWN	SCHOOL
CURRENT OWNERS NAME	SCHOOL DISTRICT	LAND	TAX DESCRIPTION	TAXABLE VALUE		
CURRENT OWNERS ADDRESS	PARCEL SIZE/GRID COORD	TOTAL	SPECIAL DISTRICTS	ACCOUNT NO.		

	414 Bagdad Rd			76.001-1-21.1		*****
76.001-1-21.1	210 1 Family Res		Basic Star 41854	0	0	0 30,000
Mesibov Donald	Potsdam 2 407402	19,500	COUNTY TAXABLE VALUE		279,800	
Mesibov Susan	88sp10000/92sp25000	279,800	TOWN TAXABLE VALUE		279,800	
414 Bagdad Rd	Ref 1061/1149		SCHOOL TAXABLE VALUE		249,800	
Potsdam, NY 13676	96sp237200		FD034 Potsdam Fire Prot		279,800 TO M	
	ACRES 4.49					
	EAST-0316623 NRTH-1688811					
	DEED BOOK 1100 PG-724					
	FULL MARKET VALUE	279,800				

	384 Bagdad Rd			76.001-1-21.21		*****
76.001-1-21.21	240 Rural res		Basic Star 41854	0	0	0 30,000
Cornett Mark	Potsdam 2 407402	68,000	COUNTY TAXABLE VALUE		161,700	
Cornett Carole	Wrp Easement 2000/2870	161,700	TOWN TAXABLE VALUE		161,700	
384 Bagdad Rd	(34.60ac)		SCHOOL TAXABLE VALUE		131,700	
Potsdam, NY 13676	X		AG002 Ag Dist #2		.00 MT	
	ACRES 97.70		FD034 Potsdam Fire Prot		161,700 TO M	
	EAST-0316384 NRTH-1688097					
	DEED BOOK 1023 PG-01140					
	FULL MARKET VALUE	161,700				

	Bagdad Rd			76.001-1-21.22		*****
76.001-1-21.22	314 Rural vac<10		COUNTY TAXABLE VALUE		11,900	
Cornett Mark	Potsdam 2 407402	11,900	TOWN TAXABLE VALUE		11,900	
Cornett Carole	x	11,900	SCHOOL TAXABLE VALUE		11,900	
384 Bagdad Rd	x		AG002 Ag Dist #2		.00 MT	
Potsdam, NY 13676	x		FD034 Potsdam Fire Prot		11,900 TO M	
	ACRES 3.40					
	EAST-0315086 NRTH-1688386					
	DEED BOOK 1023 PG-1140					
	FULL MARKET VALUE	11,900				

	174 Dayton Rd			76.001-1-22		*****
76.001-1-22	210 1 Family Res		Basic Star 41854	0	0	0 30,000
Huntley Brian T	Potsdam 2 407402	18,400	COUNTY TAXABLE VALUE		160,000	
Huntley Heather	2011sp159000	160,000	TOWN TAXABLE VALUE		160,000	
174 Dayton Rd	X		SCHOOL TAXABLE VALUE		130,000	
Potsdam, NY 13676	80sp44000		FD034 Potsdam Fire Prot		160,000 TO M	
	ACRES 3.40 BANK8888869					
	EAST-0315107 NRTH-1689005					
	DEED BOOK 2011 PG-10390					
	FULL MARKET VALUE	160,000				

STATE OF NEW YORK
COUNTY - St Lawrence
TOWN - Potsdam
SWIS - 407489

2 0 1 6 T E N T A T I V E A S S E S S M E N T R O L L
T A X A B L E SECTION OF THE ROLL - 1

PAGE 1551
VALUATION DATE-JUL 01, 2015
TAXABLE STATUS DATE-MAR 01, 2016

TAX MAP NUMBER SEQUENCE
UNIFORM PERCENT OF VALUE IS 100.00
UNIFORM PERCENT OF VALUE IS 100.00

TAX MAP PARCEL NUMBER	PROPERTY LOCATION & CLASS	ASSESSMENT	EXEMPTION CODE	COUNTY	TOWN	SCHOOL
CURRENT OWNERS NAME	SCHOOL DISTRICT	LAND	TAX DESCRIPTION	TAXABLE VALUE		
CURRENT OWNERS ADDRESS	PARCEL SIZE/GRID COORD	TOTAL	SPECIAL DISTRICTS	ACCOUNT NO.		

76.001-1-26	Dayton Rd 323 Vacant rural			COUNTY	TAXABLE VALUE	17,500
Glazier John A	Potsdam 2 407402	17,500		TOWN	TAXABLE VALUE	17,500
1549 County Route 25	X	17,500		SCHOOL	TAXABLE VALUE	17,500
Malone, NY 12953	X		AG002 Ag Dist #2		.00 MT	
	X		FD034 Potsdam Fire Prot		17,500 TO M	
	ACRES 36.10					
	EAST-0314133 NRTH-1692378					
	DEED BOOK 1047 PG-00426					
	FULL MARKET VALUE	17,500				

76.001-1-28	7106 Ush 11 312 Vac w/imprv			COUNTY	TAXABLE VALUE	23,800
Martin Leon A Jr	Potsdam 2 407402	23,800		TOWN	TAXABLE VALUE	23,800
Martin Robert	93sp10000	23,800		SCHOOL	TAXABLE VALUE	23,800
59 Maple St	X		AG002 Ag Dist #2		.00 MT	
Potsdam, NY 13676-1431	X		FD034 Potsdam Fire Prot		23,800 TO M	
	ACRES 16.00					
	EAST-0312660 NRTH-1693524					
	DEED BOOK 1071 PG-695					
	FULL MARKET VALUE	23,800				

76.001-1-29	Ush 11 323 Vacant rural			COUNTY	TAXABLE VALUE	7,300
Glazier John A	Potsdam 2 407402	7,300		TOWN	TAXABLE VALUE	7,300
1549 County Route 25	X	7,300		SCHOOL	TAXABLE VALUE	7,300
Malone, NY 12953-6113	X		AG002 Ag Dist #2		.00 MT	
	X		FD034 Potsdam Fire Prot		7,300 TO M	
	ACRES 18.70					
	EAST-0313570 NRTH-1693330					
	DEED BOOK 1047 PG-00426					
	FULL MARKET VALUE	7,300				

76.001-1-30	Ush 11 330 Vacant comm			COUNTY	TAXABLE VALUE	23,000
Glazier John A	Potsdam 2 407402	23,000		TOWN	TAXABLE VALUE	23,000
1549 County Route 25	X	23,000		SCHOOL	TAXABLE VALUE	23,000
Malone, NY 12953-6113	X		AG002 Ag Dist #2		.00 MT	
	X		FD034 Potsdam Fire Prot		23,000 TO M	
	ACRES 15.00					
	EAST-0313050 NRTH-1694065					
	DEED BOOK 1047 PG-00426					
	FULL MARKET VALUE	23,000				

STATE OF NEW YORK
COUNTY - St Lawrence
TOWN - Potsdam
SWIS - 407489

2 0 1 6 T E N T A T I V E A S S E S S M E N T R O L L
T A X A B L E SECTION OF THE ROLL - 1

PAGE 1552
VALUATION DATE-JUL 01, 2015
TAXABLE STATUS DATE-MAR 01, 2016

TAX MAP NUMBER SEQUENCE
UNIFORM PERCENT OF VALUE IS 100.00
UNIFORM PERCENT OF VALUE IS 100.00

TAX MAP PARCEL NUMBER	PROPERTY LOCATION & CLASS	ASSESSMENT	EXEMPTION CODE	COUNTY	TOWN	SCHOOL
CURRENT OWNERS NAME	SCHOOL DISTRICT	LAND	TAX DESCRIPTION	TAXABLE VALUE		
CURRENT OWNERS ADDRESS	PARCEL SIZE/GRID COORD	TOTAL	SPECIAL DISTRICTS	ACCOUNT NO.		

76.001-1-31.1	Dayton Rd 314 Rural vac<10			COUNTY TAXABLE VALUE		16,000
Rivers Timothy A	Potsdam 2 407402	16,000		TOWN TAXABLE VALUE		16,000
Rivers Karen S	92sp2000	16,000		SCHOOL TAXABLE VALUE		16,000
320 Dayton Rd	X		AG002 Ag Dist #2			.00 MT
Potsdam, NY 13676	X		FD034 Potsdam Fire Prot			16,000 TO M
	ACRES 5.00					
	EAST-0315150 NRTH-1692378					
	DEED BOOK 2003 PG-7761					
	FULL MARKET VALUE	16,000				

76.001-1-31.2	Dayton Rd 330 Vacant comm			COUNTY TAXABLE VALUE		31,900
Glazier John A	Potsdam 2 407402	31,900		TOWN TAXABLE VALUE		31,900
1549 County Route 25	X	31,900		SCHOOL TAXABLE VALUE		31,900
Malone, NY 12953-0420	X		FD034 Potsdam Fire Prot			31,900 TO M
	X					
	ACRES 44.60					
	EAST-0314349 NRTH-1693892					
	DEED BOOK 1047 PG-00426					
	FULL MARKET VALUE	31,900				

76.001-1-32	7166,7170 Ush 11					1-250-12
Glazier John A	Potsdam 2 407402	6,800		COUNTY TAXABLE VALUE		409,000
1549 County Route 25	Processsing Plant/office	409,000		TOWN TAXABLE VALUE		409,000
Malone, NY 12953	91sp150000< E#7166house			SCHOOL TAXABLE VALUE		409,000
	ACRES 6.70			AG002 Ag Dist #2		.00 MT
	EAST-0313483 NRTH-1694670			FD034 Potsdam Fire Prot		409,000 TO M
	DEED BOOK 1047 PG-00426					
	FULL MARKET VALUE	409,000				

76.001-1-33.11	7161 Ush 11	96 PCT OF VALUE USED FOR EXEMPTION PURPOSES				1-204-15
Cummings Douglas	Potsdam 2 407402	46,100	VET COM CT 41131	0	20,000	20,000 0
Cummings Melissa	E#7161 House	172,700	Basic Star 41854	0	0	0 30,000
7161 US Highway 11	X		COUNTY TAXABLE VALUE			152,700
Potsdam, NY 13676	ACRES 38.10 BANK8888830		TOWN TAXABLE VALUE			152,700
	EAST-0312682 NRTH-1695319		SCHOOL TAXABLE VALUE			142,700
	DEED BOOK 2004 PG-19960		AG002 Ag Dist #2			.00 MT
	FULL MARKET VALUE	172,700	FD034 Potsdam Fire Prot			172,700 TO M

STATE OF NEW YORK
COUNTY - St Lawrence
TOWN - Potsdam
SWIS - 407489

2 0 1 6 T E N T A T I V E A S S E S S M E N T R O L L
T A X A B L E SECTION OF THE ROLL - 1

PAGE 1553
VALUATION DATE-JUL 01, 2015
TAXABLE STATUS DATE-MAR 01, 2016

TAX MAP NUMBER SEQUENCE
UNIFORM PERCENT OF VALUE IS 100.00
UNIFORM PERCENT OF VALUE IS 100.00

TAX MAP PARCEL NUMBER	PROPERTY LOCATION & CLASS	ASSESSMENT	EXEMPTION CODE	COUNTY	TOWN	SCHOOL
CURRENT OWNERS NAME	SCHOOL DISTRICT	LAND	TAX DESCRIPTION	TAXABLE VALUE		
CURRENT OWNERS ADDRESS	PARCEL SIZE/GRID COORD	TOTAL	SPECIAL DISTRICTS	ACCOUNT NO.		

76.001-1-33.12	7167 Ush 11					
Maitland's Hardwood & TileLLC	485 >luse sm bld		COUNTY TAXABLE VALUE	92,000		
8 Madrid Ave	Potsdam 2 407402	50,000	TOWN TAXABLE VALUE	92,000		
Potsdam, NY 13676	2002sp40000	92,000	SCHOOL TAXABLE VALUE	92,000		
	2015sp160000		AG002 Ag Dist #2	.00 MT		
	ACRES 13.10		FD034 Potsdam Fire Prot	92,000 TO M		
	EAST-0313147 NRTH-1695595					
	DEED BOOK 2014 PG-12296					
	FULL MARKET VALUE	92,000				

76.001-1-34.2	7185 Ush 11					1-205- 1.2
Smith Stanley (Estate	431 Auto dealer		COUNTY TAXABLE VALUE	60,000		
7185 US Highway 11	Potsdam 2 407402	26,400	TOWN TAXABLE VALUE	60,000		
Potsdam, NY 13676	Re: Auto Body Repair Shop	60,000	SCHOOL TAXABLE VALUE	60,000		
	X		FD034 Potsdam Fire Prot	60,000 TO M		
	0784sp110000					
	ACRES 10.90 BANK8888830					
	EAST-0313353 NRTH-1695838					
	DEED BOOK 982 PG-00704					
	FULL MARKET VALUE	60,000				

76.001-1-34.3	Ush 11					1-205- 1.3
Smith Stanley (Estate	330 Vacant comm		COUNTY TAXABLE VALUE	7,900		
7185 US Highway 11	Potsdam 2 407402	7,900	TOWN TAXABLE VALUE	7,900		
Potsdam, NY 13676	86sp25000	7,900	SCHOOL TAXABLE VALUE	7,900		
	X		FD034 Potsdam Fire Prot	7,900 TO M		
	X					
	FRNT 68.00 DPTH 184.00					
	EAST-0313818 NRTH-1695387					
	DEED BOOK 1005 PG-00181					
	FULL MARKET VALUE	7,900				

76.001-1-35	Off Dayton St					
Clarkson Thomas (Estate)	314 Rural vac<10		COUNTY TAXABLE VALUE	1,600		
% Town Clerk	Potsdam 2 407402	1,600	TOWN TAXABLE VALUE	1,600		
18 Elm St	ACRES 3.50	1,600	SCHOOL TAXABLE VALUE	1,600		
Potsdam, NY 13676-1989	EAST-0316816 NRTH-1692934		FD034 Potsdam Fire Prot	1,600 TO M		
	FULL MARKET VALUE	1,600				

76.001-1-36	Dayton Rd (Off)					
Pickert Amelia	314 Rural vac<10		COUNTY TAXABLE VALUE	1,800		
c/o Town Clerk	Potsdam 2 407402	1,800	TOWN TAXABLE VALUE	1,800		
18 Elm St	ACRES 5.40	1,800	SCHOOL TAXABLE VALUE	1,800		
Potsdam, NY 13676-1989	EAST-0316608 NRTH-1693270		FD034 Potsdam Fire Prot	1,800 TO M		
	FULL MARKET VALUE	1,800				

STATE OF NEW YORK
COUNTY - St Lawrence
TOWN - Potsdam
SWIS - 407489

2 0 1 6 T E N T A T I V E A S S E S S M E N T R O L L
T A X A B L E SECTION OF THE ROLL - 1

PAGE 1554
VALUATION DATE-JUL 01, 2015
TAXABLE STATUS DATE-MAR 01, 2016

TAX MAP NUMBER SEQUENCE
UNIFORM PERCENT OF VALUE IS 100.00
UNIFORM PERCENT OF VALUE IS 100.00

TAX MAP PARCEL NUMBER	PROPERTY LOCATION & CLASS	ASSESSMENT	EXEMPTION CODE	COUNTY	TOWN	SCHOOL
CURRENT OWNERS NAME	SCHOOL DISTRICT	LAND	TAX DESCRIPTION	TAXABLE VALUE		
CURRENT OWNERS ADDRESS	PARCEL SIZE/GRID COORD	TOTAL	SPECIAL DISTRICTS	ACCOUNT NO.		
***** 76.001-1-37 *****						
76.001-1-37	355 Bagdad Rd					
Danner Bruce D	215 1 Fam Res w/		Basic Star 41854	0	0	0
Lewis Deborah E	Potsdam 2 407402	19,800	COUNTY TAXABLE VALUE			30,000
355 Bagdad Rd	2001sp58500	233,500	TOWN TAXABLE VALUE			
Potsdam, NY 13676	2002sp50000		SCHOOL TAXABLE VALUE			
	2007sp179500		FD034 Potsdam Fire Prot			
	ACRES 4.80 BANK8888150					
	EAST-0314912 NRTH-1688097					
	DEED BOOK 2007 PG-10848					
	FULL MARKET VALUE	233,500				
***** 76.001-1-38 *****						
76.001-1-38	Dayton Rd					
Francom Jeffrey	314 Rural vac<10		COUNTY TAXABLE VALUE			1,000
Francom Kathleen	Potsdam 2 407402	1,000	TOWN TAXABLE VALUE			1,000
208 Dayton Rd	93sp20000<	1,000	SCHOOL TAXABLE VALUE			1,000
Potsdam, NY 13676	X		FD034 Potsdam Fire Prot			1,000 TO M
	X					
	FRNT 350.00 DPTH 150.00					
	EAST-0315129 NRTH-1691816					
	DEED BOOK 2010 PG-18396					
	FULL MARKET VALUE	1,000				
***** 76.001-1-39 *****						
76.001-1-39	480 Bagdad Rd					1-220- 8.2
Theobald Irene	240 Rural res		Enhanced S 41834	0	0	65,300
480 Bagdad Rd	Potsdam 2 407402	48,000	Silo 42100	0	500	500
Potsdam, NY 13676	X	126,000	COUNTY TAXABLE VALUE			
	X		TOWN TAXABLE VALUE			
	85sp35000		SCHOOL TAXABLE VALUE			
	ACRES 57.00		AG002 Ag Dist #2			.00 MT
	EAST-0317250 NRTH-1690324		FD034 Potsdam Fire Prot			125,500 TO M
	DEED BOOK 988 PG-00999		500 EX			
	FULL MARKET VALUE	126,000				
***** 76.001-1-40 *****						
76.001-1-40	Bagdad Rd					
Stone John S	322 Rural vac>10		COUNTY TAXABLE VALUE			45,000
Stone A. Sheila	Potsdam 2 407402	45,000	TOWN TAXABLE VALUE			45,000
33 Pine Ridge Dr	2006sp45000	45,000	SCHOOL TAXABLE VALUE			45,000
Morrisonville, NY 12962	x		AG002 Ag Dist #2			.00 MT
	x		FD034 Potsdam Fire Prot			45,000 TO M
	ACRES 62.50					
	EAST-0315973 NRTH-1690843					
	DEED BOOK 2006 PG-12554					
	FULL MARKET VALUE	45,000				

STATE OF NEW YORK
COUNTY - St Lawrence
TOWN - Potsdam
SWIS - 407489

2 0 1 6 T E N T A T I V E A S S E S S M E N T R O L L
T A X A B L E SECTION OF THE ROLL - 1

PAGE 1555
VALUATION DATE-JUL 01, 2015
TAXABLE STATUS DATE-MAR 01, 2016

TAX MAP NUMBER SEQUENCE
UNIFORM PERCENT OF VALUE IS 100.00
UNIFORM PERCENT OF VALUE IS 100.00

TAX MAP PARCEL NUMBER	PROPERTY LOCATION & CLASS	ASSESSMENT	EXEMPTION CODE	COUNTY	TOWN	SCHOOL
CURRENT OWNERS NAME	SCHOOL DISTRICT	LAND	TAX DESCRIPTION	TAXABLE VALUE		
CURRENT OWNERS ADDRESS	PARCEL SIZE/GRID COORD	TOTAL	SPECIAL DISTRICTS	ACCOUNT NO.		

76.001-1-41	499 Bagdad Rd			76.001-1-41		
McKay Charles L	210 1 Family Res		Basic Star 41854	0	0	0 30,000
McKay Jeanette A	Potsdam 2 407402	20,900	COUNTY TAXABLE VALUE	157,400		
499 Bagdad Rd	2006sp20000	157,400	TOWN TAXABLE VALUE	157,400		
Potsdam, NY 13676	x		SCHOOL TAXABLE VALUE	127,400		
	x		AG002 Ag Dist #2	.00 MT		
	ACRES 5.90 BANK8888830		FD034 Potsdam Fire Prot	157,400 TO M		
	EAST-0316610 NRTH-1691094					
	DEED BOOK 2014 PG-15249					
	FULL MARKET VALUE	157,400				

76.001-1-42	Bagdad Rd			76.001-1-42		
Weller Timothy	314 Rural vac<10		COUNTY TAXABLE VALUE	15,900		
Weller Debra	Potsdam 2 407402	15,900	TOWN TAXABLE VALUE	15,900		
453 Bagdad Rd	x	15,900	SCHOOL TAXABLE VALUE	15,900		
Potsdam, NY 13676	x		AG002 Ag Dist #2	.00 MT		
	x		FD034 Potsdam Fire Prot	15,900 TO M		
	ACRES 4.90					
	EAST-0316311 NRTH-1689601					
	DEED BOOK 2006 PG-18077					
	FULL MARKET VALUE	15,900				

76.001-2-2	816 Bagdad Rd			76.001-2-2		1-276- 8
Lillie David	210 1 Family Res		Basic Star 41854	0	0	0 30,000
Lillie Kathy	Potsdam 2 407402	16,800	COUNTY TAXABLE VALUE	179,200		
816 Bagdad Rd	2000sp155000	179,200	TOWN TAXABLE VALUE	179,200		
Potsdam, NY 13676	86sp110000/88sp123900		SCHOOL TAXABLE VALUE	149,200		
	88-130000		FD034 Potsdam Fire Prot	179,200 TO M		
	ACRES 1.80					
	EAST-0323334 NRTH-1695751					
	DEED BOOK 2000 PG-18214					
	FULL MARKET VALUE	179,200				

76.001-2-3.2	808 Bagdad Rd			76.001-2-3.2		1-257- 1.2
Denis Scott J	210 1 Family Res		Basic Star 41854	0	0	0 30,000
808 Bagdad Rd	Potsdam 2 407402	17,000	COUNTY TAXABLE VALUE	126,000		
Potsdam, NY 13676	X	126,000	TOWN TAXABLE VALUE	126,000		
	X		SCHOOL TAXABLE VALUE	96,000		
	0784sp5000vac		FD034 Potsdam Fire Prot	126,000 TO M		
	ACRES 2.00					
	EAST-0323140 NRTH-1695622					
	DEED BOOK 2010 PG-11790					
	FULL MARKET VALUE	126,000				

STATE OF NEW YORK
COUNTY - St Lawrence
TOWN - Potsdam
SWIS - 407489

2 0 1 6 T E N T A T I V E A S S E S S M E N T R O L L
T A X A B L E SECTION OF THE ROLL - 1

PAGE 1556
VALUATION DATE-JUL 01, 2015
TAXABLE STATUS DATE-MAR 01, 2016

TAX MAP NUMBER SEQUENCE
UNIFORM PERCENT OF VALUE IS 100.00
UNIFORM PERCENT OF VALUE IS 100.00

TAX MAP PARCEL NUMBER	PROPERTY LOCATION & CLASS	ASSESSMENT	EXEMPTION CODE	COUNTY	TOWN	SCHOOL
CURRENT OWNERS NAME	SCHOOL DISTRICT	LAND	TAX DESCRIPTION	TAXABLE VALUE		
CURRENT OWNERS ADDRESS	PARCEL SIZE/GRID COORD	TOTAL	SPECIAL DISTRICTS	ACCOUNT NO.		

76.001-2-3.13	Bagdad Rd 314 Rural vac<10		COUNTY TAXABLE VALUE	10,000		
Daniels Ryan	Potsdam 2 407402	10,000	TOWN TAXABLE VALUE	10,000		
780 Bagdad Rd	93sp9500	10,000	SCHOOL TAXABLE VALUE	10,000		
Potsdam, NY 13676	88sp7500vac		FD034 Potsdam Fire Prot	10,000 TO M		
	X ACRES 3.50 EAST-0322144 NRTH-1695708 DEED BOOK 2002 PG-10794 FULL MARKET VALUE	10,000				

76.001-2-3.31	780,782 Bagdad Rd	54 PCT OF VALUE USED FOR EXEMPTION PURPOSES		76.001-2-3.31	1-257-	1.3
Daniels Kenneth (LU)	280 Res Multiple		VET COM CT 41131	0	20,000	20,000
Daniels Elizabeth (LU)	Potsdam 2 407402	44,300	Enhanced S 41834	0	0	0
c/o Alan Daniels	X	248,000	COUNTY TAXABLE VALUE		228,000	
780 Bagdad Rd	X		TOWN TAXABLE VALUE		228,000	
Potsdam, NY 13676	85sp12000vac/85bp		SCHOOL TAXABLE VALUE		182,700	
	ACRES 20.67 EAST-0323031 NRTH-1695038 DEED BOOK 2004 PG-12599 FULL MARKET VALUE	248,000	FD034 Potsdam Fire Prot		248,000 TO M	

76.001-2-3.32	788 Bagdad Rd		Basic Star 41854	0	0	0
Cowen Christopher	210 1 Family Res	17,000	COUNTY TAXABLE VALUE		287,700	30,000
Cowen-Wilson Heather	Potsdam 2 407402	287,700	TOWN TAXABLE VALUE		287,700	
788 Bagdad Rd	2007sp146500		SCHOOL TAXABLE VALUE		257,700	
Potsdam, NY 13676	86sp4000vac		FD034 Potsdam Fire Prot		287,700 TO M	
	2007sp208500 ACRES 2.00 BANK8888869 EAST-0322555 NRTH-1695384 DEED BOOK 2007 PG-9509 FULL MARKET VALUE	287,700				

76.001-2-3.111	789 Bagdad Rd		Basic Star 41854	0	0	0
Furnia Elizabeth	210 1 Family Res	18,700	COUNTY TAXABLE VALUE		101,300	30,000
789 Bagdad Rd	Potsdam 2 407402	101,300	TOWN TAXABLE VALUE		101,300	
Potsdam, NY 13676-6910	97sp76000		SCHOOL TAXABLE VALUE		71,300	
	89sp7500/92sp78000 99sp80000/2000sp85000 ACRES 3.70 EAST-0322425 NRTH-1695881 DEED BOOK 2013 PG-11690 FULL MARKET VALUE	101,300	FD034 Potsdam Fire Prot		101,300 TO M	

STATE OF NEW YORK
COUNTY - St Lawrence
TOWN - Potsdam
SWIS - 407489

2 0 1 6 T E N T A T I V E A S S E S S M E N T R O L L
T A X A B L E SECTION OF THE ROLL - 1

PAGE 1557
VALUATION DATE-JUL 01, 2015
TAXABLE STATUS DATE-MAR 01, 2016

TAX MAP NUMBER SEQUENCE
UNIFORM PERCENT OF VALUE IS 100.00
UNIFORM PERCENT OF VALUE IS 100.00

TAX MAP PARCEL NUMBER	PROPERTY LOCATION & CLASS	ASSESSMENT	EXEMPTION CODE	COUNTY	TOWN	SCHOOL
CURRENT OWNERS NAME	SCHOOL DISTRICT	LAND	TAX DESCRIPTION	TAXABLE VALUE		
CURRENT OWNERS ADDRESS	PARCEL SIZE/GRID COORD	TOTAL	SPECIAL DISTRICTS	ACCOUNT NO.		
***** 76.001-2-4.11 *****						
76.001-2-4.11	Bagdad Rd					1-187-13
Collins Michael J	320 Rural vacant		Forest 480 47460	0	29,200	29,200
Collins Catherine M	Potsdam 2 407402	79,500	COUNTY TAXABLE VALUE		50,300	
726 Bagdad Rd	480A Certificate # 40-101	79,500	TOWN TAXABLE VALUE		50,300	
Potsdam, NY 13676	73.0A Eligible 86.10A In		SCHOOL TAXABLE VALUE		50,300	
	X		FD034 Potsdam Fire Prot		79,500	TO M
	ACRES 159.10					
MAY BE SUBJECT TO PAYMENT	EAST-0322439 NRTH-1694367					
UNDER RPTL480A UNTIL 2025	DEED BOOK 2012 PG-11870					
	FULL MARKET VALUE	79,500				
***** 76.001-2-4.12 *****						
76.001-2-4.12	745 Bagdad Rd					
Meyers John	210 1 Family Res		COUNTY TAXABLE VALUE		154,000	
Meyers Elisa	Potsdam 2 407402	20,100	TOWN TAXABLE VALUE		154,000	
745 Bagdad Rd	2013sp112,000	154,000	SCHOOL TAXABLE VALUE		154,000	
Potsdam, NY 13676	ACRES 5.10		FD034 Potsdam Fire Prot		154,000	TO M
	EAST-0321612 NRTH-1695363					
	DEED BOOK 2013 PG-10295					
	FULL MARKET VALUE	154,000				
***** 76.001-2-5.11 *****						
76.001-2-5.11	South Canton Rd					1-268-12
Hayes Jane	314 Rural vac<10		COUNTY TAXABLE VALUE		15,100	
Hayes Darrell	Potsdam 2 407402	15,100	TOWN TAXABLE VALUE		15,100	
148 Burdge Hill Rd	X	15,100	SCHOOL TAXABLE VALUE		15,100	
Newfield, NY 14867-9306	X		FD034 Potsdam Fire Prot		15,100	TO M
	ACRES 4.10					
	EAST-0322877 NRTH-1690388					
	DEED BOOK 1999 PG-24781					
	FULL MARKET VALUE	15,100				
***** 76.001-2-5.12 *****						
76.001-2-5.12	540 South Canton Rd					
Healey Dale	240 Rural res		Ag Distric 41720	0	26,652	26,652
Healey Mary Ellen	Potsdam 2 407402	56,000	Enhanced S 41834	0	0	65,300
540 South Canton Rd	99sp54000	120,200	COUNTY TAXABLE VALUE		93,548	
Potsdam, NY 13676	ACRES 68.30		TOWN TAXABLE VALUE		93,548	
	EAST-0323681 NRTH-1689330		SCHOOL TAXABLE VALUE		28,248	
	DEED BOOK 1999 PG-19887		AG002 Ag Dist #2		.00	MT
MAY BE SUBJECT TO PAYMENT	FULL MARKET VALUE	120,200	FD034 Potsdam Fire Prot		93,548	TO M
UNDER AGDIST LAW TIL 2020			26,652 EX			

STATE OF NEW YORK
COUNTY - St Lawrence
TOWN - Potsdam
SWIS - 407489

2 0 1 6 T E N T A T I V E A S S E S S M E N T R O L L
T A X A B L E SECTION OF THE ROLL - 1

PAGE 1558
VALUATION DATE-JUL 01, 2015
TAXABLE STATUS DATE-MAR 01, 2016

TAX MAP NUMBER SEQUENCE
UNIFORM PERCENT OF VALUE IS 100.00
UNIFORM PERCENT OF VALUE IS 100.00

TAX MAP PARCEL NUMBER	PROPERTY LOCATION & CLASS	ASSESSMENT	EXEMPTION CODE	COUNTY	TOWN	SCHOOL
CURRENT OWNERS NAME	SCHOOL DISTRICT	LAND	TAX DESCRIPTION	TAXABLE VALUE		
CURRENT OWNERS ADDRESS	PARCEL SIZE/GRID COORD	TOTAL	SPECIAL DISTRICTS	ACCOUNT NO.		
***** 76.001-2-5.13 *****						
76.001-2-5.13	South Canton Rd 312 Vac w/imprv		Ag Distric 41720	0	17,081	17,081
Healey Land Trust David P	Potsdam 2 407402	38,300	COUNTY TAXABLE VALUE		21,819	
2349 Bluewater Way	ACRES 54.70	38,900	TOWN TAXABLE VALUE		21,819	
Clearwater, FL 33759	EAST-0322642 NRTH-1691578		SCHOOL TAXABLE VALUE		21,819	
	DEED BOOK 2000 PG-593		AG002 Ag Dist #2		.00 MT	
MAY BE SUBJECT TO PAYMENT	FULL MARKET VALUE	38,900	FD034 Potsdam Fire Prot		21,819	TO M
UNDER AGDIST LAW TIL 2020			17,081 EX			
***** 76.001-2-6.1 *****						
76.001-2-6.1	556 South Canton Rd 240 Rural res		CW_15_VET/ 41161	0	12,000	12,000
Kingsley Allen	Potsdam 2 407402	34,600	Enhanced S 41834	0	0	65,300
Kingsley Sandra	X	99,000	COUNTY TAXABLE VALUE		87,000	
556 South Canton Rd	X		TOWN TAXABLE VALUE		87,000	
Potsdam, NY 13676	X		SCHOOL TAXABLE VALUE		33,700	
	ACRES 34.90		FD034 Potsdam Fire Prot		99,000	TO M
	EAST-0323984 NRTH-1689849					
	DEED BOOK 980 PG-00438					
	FULL MARKET VALUE	99,000				
***** 76.001-2-7 *****						
76.001-2-7	521 South Canton Rd 210 1 Family Res		Basic Star 41854	0	0	30,000
Keleher Jeremie	Potsdam 2 407402	16,800	COUNTY TAXABLE VALUE		74,600	
Keleher Chelsea	93sp50000	74,600	TOWN TAXABLE VALUE		74,600	
521 S Canton Rd	X		SCHOOL TAXABLE VALUE		44,600	
Potsdam, NY 13676-3162	146x200x185x200		FD034 Potsdam Fire Prot		74,600	TO M
	ACRES 1.80 BANK8888869					
	EAST-0322403 NRTH-1690670					
	DEED BOOK 2013 PG-7033					
	FULL MARKET VALUE	74,600				
***** 76.001-2-8 *****						
76.001-2-8	515 South Canton Rd 210 1 Family Res		Basic Star 41854	0	0	30,000
Betrus Anthony	Potsdam 2 407402	16,700	COUNTY TAXABLE VALUE		149,100	
Betrus Kristen	98sp87900	149,100	TOWN TAXABLE VALUE		149,100	
515 S Canton Rd	88sp64900		SCHOOL TAXABLE VALUE		119,100	
Potsdam, NY 13676	2001sp89000		FD034 Potsdam Fire Prot		149,100	TO M
	ACRES 1.66 BANK8888870					
	EAST-0322274 NRTH-1690541					
	DEED BOOK 2001 PG-9509					
	FULL MARKET VALUE	149,100				

STATE OF NEW YORK
COUNTY - St Lawrence
TOWN - Potsdam
SWIS - 407489

2 0 1 6 T E N T A T I V E A S S E S S M E N T R O L L
T A X A B L E SECTION OF THE ROLL - 1

PAGE 1559
VALUATION DATE-JUL 01, 2015
TAXABLE STATUS DATE-MAR 01, 2016

TAX MAP NUMBER SEQUENCE
UNIFORM PERCENT OF VALUE IS 100.00
UNIFORM PERCENT OF VALUE IS 100.00

TAX MAP PARCEL NUMBER	PROPERTY LOCATION & CLASS	ASSESSMENT	EXEMPTION CODE	COUNTY	TOWN	SCHOOL
CURRENT OWNERS NAME	SCHOOL DISTRICT	LAND	TAX DESCRIPTION	TAXABLE VALUE		
CURRENT OWNERS ADDRESS	PARCEL SIZE/GRID COORD	TOTAL	SPECIAL DISTRICTS	ACCOUNT NO.		

76.001-2-9	509 South Canton Rd			76.001-2-9		1-180-13
Wilbur Patrick F	210 1 Family Res		COUNTY TAXABLE VALUE	161,500		
PO Box 451	Potsdam 2 407402	13,100	TOWN TAXABLE VALUE	161,500		
Potsdam, NY 13676	X	161,500	SCHOOL TAXABLE VALUE	161,500		
	X		FD034 Potsdam Fire Prot	161,500 TO M		
	0983sp59000					
	FRNT 170.00 DPTH 175.00					
	BANK8888830					
	EAST-0322252 NRTH-1690324					
	DEED BOOK 2014 PG-10193					
	FULL MARKET VALUE	161,500				

76.001-2-10.1	490 South Canton Rd		Basic Star 41854	0	0	1-215- 1. 3
Meyer Robert	210 1 Family Res		COUNTY TAXABLE VALUE	246,800		
Meyer Susan	Potsdam 2 407402	32,000	TOWN TAXABLE VALUE	246,800		
490 South Canton Rd	X	246,800	SCHOOL TAXABLE VALUE	216,800		
Potsdam, NY 13676	X		FD034 Potsdam Fire Prot	246,800 TO M		
	ACRES 24.80					
	EAST-0322317 NRTH-1689243					
	DEED BOOK 933 PG-00806					
	FULL MARKET VALUE	246,800				

76.001-2-10.2	500 South Canton Rd		VET COM CT 41131	0	20,000	1-215- 1. 2
Aldrich Gregory	210 1 Family Res		Basic Star 41854	0	0	0
Aldrich Claudia	Potsdam 2 407402	17,000	COUNTY TAXABLE VALUE	69,100		30,000
500 S Canton Rd	X	89,100	TOWN TAXABLE VALUE	69,100		
Potsdam, NY 13676	88sp50500		SCHOOL TAXABLE VALUE	59,100		
	X		FD034 Potsdam Fire Prot	89,100 TO M		
	ACRES 2.00					
	EAST-0322339 NRTH-1689914					
	DEED BOOK 1019 PG-00473					
	FULL MARKET VALUE	89,100				

76.001-2-10.31	518 South Canton Rd		Basic Star 41854	0	0	1-215-1.11
McBroom Samuel E	210 1 Family Res		COUNTY TAXABLE VALUE	56,100		30,000
McBroom Suzanne E	Potsdam 2 407402	16,000	TOWN TAXABLE VALUE	56,100		
518 South Canton Rd	93sp35000	56,100	SCHOOL TAXABLE VALUE	26,100		
Potsdam, NY 13676	85sp30000/93sp33500		FD034 Potsdam Fire Prot	56,100 TO M		
	2000sp43000					
	ACRES 1.04 BANK8888869					
	EAST-0322620 NRTH-1690346					
	DEED BOOK 2015 PG-14032					
	FULL MARKET VALUE	56,100				

STATE OF NEW YORK
COUNTY - St Lawrence
TOWN - Potsdam
SWIS - 407489

2 0 1 6 T E N T A T I V E A S S E S S M E N T R O L L
T A X A B L E SECTION OF THE ROLL - 1

PAGE 1560
VALUATION DATE-JUL 01, 2015
TAXABLE STATUS DATE-MAR 01, 2016

TAX MAP NUMBER SEQUENCE
UNIFORM PERCENT OF VALUE IS 100.00
UNIFORM PERCENT OF VALUE IS 100.00

TAX MAP PARCEL NUMBER	PROPERTY LOCATION & CLASS	ASSESSMENT	EXEMPTION CODE	COUNTY	TOWN	SCHOOL
CURRENT OWNERS NAME	SCHOOL DISTRICT	LAND	TAX DESCRIPTION	TAXABLE VALUE		
CURRENT OWNERS ADDRESS	PARCEL SIZE/GRID COORD	TOTAL	SPECIAL DISTRICTS	ACCOUNT NO.		

76.001-2-10.32	516 South Canton Rd			76.001-2-10.32		*****
Judware John-L/C	210 1 Family Res		Basic Star 41854	0	0	1.215-1.12
516 South Canton Rd	Potsdam 2 407402	17,200	COUNTY TAXABLE VALUE			
Potsdam, NY 13676	2010sp29000	58,900	TOWN TAXABLE VALUE			
	L/CON 1028/11 SP55,000		SCHOOL TAXABLE VALUE			
	ACRES 2.18		FD034 Potsdam Fire Prot		58,900 TO M	
	EAST-0322772 NRTH-1690065					
	DEED BOOK 2010 PG-16049					
	FULL MARKET VALUE	58,900				

76.001-2-10.33	South Canton Rd			76.001-2-10.33		*****
Aldrich Gregory	322 Rural vac>10		COUNTY TAXABLE VALUE		14,600	1-215- 1. 4
Aldrich Claudia	Potsdam 2 407402	14,600	TOWN TAXABLE VALUE		14,600	
500 South Canton Rd	2013sp14600	14,600	SCHOOL TAXABLE VALUE		14,600	
Potsdam, NY 13676-3162	X		FD034 Potsdam Fire Prot		14,600 TO M	
	X					
	ACRES 14.60					
	EAST-0322923 NRTH-1689568					
	DEED BOOK 2013 PG-9618					
	FULL MARKET VALUE	14,600				

76.001-2-11.1	465 South Canton Rd			76.001-2-11.1		*****
Barclay Claude C	240 Rural res		COUNTY TAXABLE VALUE		142,200	1-168-11
PO Box 704	Potsdam 2 407402	75,900	TOWN TAXABLE VALUE		142,200	
Hilton, NY 14468	X	142,200	SCHOOL TAXABLE VALUE		142,200	
	88sp45000		FD034 Potsdam Fire Prot		142,200 TO M	
	X					
	ACRES 108.60					
	EAST-0321278 NRTH-1691254					
	DEED BOOK 1023 PG-00722					
	FULL MARKET VALUE	142,200				

76.001-2-11.2	South Canton Rd			76.001-2-11.2		*****
Wilbur Patrick F	312 Vac w/imprv		COUNTY TAXABLE VALUE		3,000	
PO Box 451	Potsdam 2 407402	2,500	TOWN TAXABLE VALUE		3,000	
Potsdam, NY 13676	X	3,000	SCHOOL TAXABLE VALUE		3,000	
	85sp1500		FD034 Potsdam Fire Prot		3,000 TO M	
	X					
	FRNT 170.00 DPTH 202.00					
	BANK8888830					
	EAST-0322100 NRTH-1690476					
	DEED BOOK 2014 PG-10193					
	FULL MARKET VALUE	3,000				

STATE OF NEW YORK
 COUNTY - St Lawrence
 TOWN - Potsdam
 SWIS - 407489

2 0 1 6 T E N T A T I V E A S S E S S M E N T R O L L
 T A X A B L E SECTION OF THE ROLL - 1

PAGE 1561
 VALUATION DATE-JUL 01, 2015
 TAXABLE STATUS DATE-MAR 01, 2016

TAX MAP NUMBER SEQUENCE
 UNIFORM PERCENT OF VALUE IS 100.00
 UNIFORM PERCENT OF VALUE IS 100.00

TAX MAP PARCEL NUMBER	PROPERTY LOCATION & CLASS	ASSESSMENT	EXEMPTION CODE	COUNTY	TOWN	SCHOOL
CURRENT OWNERS NAME	SCHOOL DISTRICT	LAND	TAX DESCRIPTION	TAXABLE VALUE		
CURRENT OWNERS ADDRESS	PARCEL SIZE/GRID COORD	TOTAL	SPECIAL DISTRICTS	ACCOUNT NO.		
***** 76.001-2-13.1 *****						
76.001-2-13.1	458 South Canton Rd			76.001-2-13.1	1-204- 9	
Henry William W	210 1 Family Res		Basic Star 41854	0	0	0 30,000
Henry Betsy A	Potsdam 2 407402	16,600	COUNTY TAXABLE VALUE		85,600	
458 South Canton Rd	Ref 1071/288	85,600	TOWN TAXABLE VALUE		85,600	
Potsdam, NY 13676	2001sp70000		SCHOOL TAXABLE VALUE		55,600	
	X		FD034 Potsdam Fire Prot		85,600 TO M	
	ACRES 1.60					
	EAST-0321624 NRTH-1689265					
	DEED BOOK 2006 PG-11015					
	FULL MARKET VALUE	85,600				
***** 76.001-2-14.1 *****						
76.001-2-14.1	450 South Canton Rd			76.001-2-14.1	1-240- 3	
Seibert Daniel J	215 1 Fam Res w/		VET WAR CT 41121	0	12,000	12,000 0
450 South Canton Rd	Potsdam 2 407402	26,600	VET DIS CT 41141	0	40,000	40,000 0
Potsdam, NY 13676	Also see deed 374/412	106,600	Ag Buildin 41700	0	16,000	16,000 16,000
	X		Basic Star 41854	0	0	0 30,000
	X		Home Impro 44210	0	5,400	5,400 5,400
MAY BE SUBJECT TO PAYMENT	ACRES 20.80		COUNTY TAXABLE VALUE		33,200	
UNDER RPTL483 UNTIL 2025	EAST-0321862 NRTH-1688595		TOWN TAXABLE VALUE		33,200	
	DEED BOOK 2013 PG-17798		SCHOOL TAXABLE VALUE		55,200	
	FULL MARKET VALUE	106,600	FD034 Potsdam Fire Prot		101,200 TO M	
			5,400 EX			
***** 76.001-2-15.1 *****						
76.001-2-15.1	447 South Canton Rd			76.001-2-15.1	1-169- 9	
Theodore James C	240 Rural res		COUNTY TAXABLE VALUE		175,400	
Theodore Abbe G	Potsdam 2 407402	64,900	TOWN TAXABLE VALUE		175,400	
PO Box 891	04/04 sp 150000	175,400	SCHOOL TAXABLE VALUE		175,400	
Potsdam, NY 13676	X		FD034 Potsdam Fire Prot		175,400 TO M	
	X					
	ACRES 85.00					
	EAST-0319979 NRTH-1690368					
	DEED BOOK 2004 PG-8641					
	FULL MARKET VALUE	175,400				
***** 76.001-2-16 *****						
76.001-2-16	Bagdad Rd			76.001-2-16	1-258-14	
Dougan Timothy	323 Vacant rural		COUNTY TAXABLE VALUE		2,500	
Dougan Amy	Potsdam 2 407402	2,500	TOWN TAXABLE VALUE		2,500	
560 Bagdad Rd	2001sp82000<	2,500	SCHOOL TAXABLE VALUE		2,500	
Potsdam, NY 13676	X		FD034 Potsdam Fire Prot		2,500 TO M	
	X					
	ACRES 9.70					
	EAST-0318528 NRTH-1691038					
	DEED BOOK 2001 PG-15283					
	FULL MARKET VALUE	2,500				

STATE OF NEW YORK
COUNTY - St Lawrence
TOWN - Potsdam
SWIS - 407489

2 0 1 6 T E N T A T I V E A S S E S S M E N T R O L L
T A X A B L E SECTION OF THE ROLL - 1

PAGE 1562
VALUATION DATE-JUL 01, 2015
TAXABLE STATUS DATE-MAR 01, 2016

TAX MAP NUMBER SEQUENCE
UNIFORM PERCENT OF VALUE IS 100.00
UNIFORM PERCENT OF VALUE IS 100.00

TAX MAP PARCEL NUMBER	PROPERTY LOCATION & CLASS	ASSESSMENT	EXEMPTION CODE	COUNTY	TOWN	SCHOOL
CURRENT OWNERS NAME	SCHOOL DISTRICT	LAND	TAX DESCRIPTION	TAXABLE VALUE		
CURRENT OWNERS ADDRESS	PARCEL SIZE/GRID COORD	TOTAL	SPECIAL DISTRICTS	ACCOUNT NO.		

76.001-2-17.1	550 Bagdad Rd			76.001-2-17.1		*****
Sharpe Rhonda	210 1 Family Res		Basic Star 41854	0	0	1-258-13.1
550 Bagdad Rd	Potsdam 2 407402	19,300	COUNTY TAXABLE VALUE	80,000		
Potsdam, NY 13676	X	80,000	TOWN TAXABLE VALUE	80,000		
	X		SCHOOL TAXABLE VALUE	50,000		
	X		FD034 Potsdam Fire Prot	80,000 TO M		
	ACRES 4.30					
	EAST-0317640 NRTH-1691816					
	DEED BOOK 1056 PG-539					
	FULL MARKET VALUE	80,000				

76.001-2-17.2	560 Bagdad Rd			76.001-2-17.2		*****
Dougan Timothy	240 Rural res		Basic Star 41854	0	0	1-258-13.2
Dougan Amy	Potsdam 2 407402	26,800	COUNTY TAXABLE VALUE	176,900		
560 Bagdad Rd	99sp77000<	176,900	TOWN TAXABLE VALUE	176,900		
Potsdam, NY 13676	2001sp82000<		SCHOOL TAXABLE VALUE	146,900		
	X		FD034 Potsdam Fire Prot	176,900 TO M		
	ACRES 22.50 BANK8888150					
	EAST-0318052 NRTH-1691557					
	DEED BOOK 2001 PG-15283					
	FULL MARKET VALUE	176,900				

76.001-2-18.1	588 Bagdad Rd			76.001-2-18.1		*****
Bray David	240 Rural res		Basic Star 41854	0	0	1-175-11
Bray Estella	Potsdam 2 407402	40,500	COUNTY TAXABLE VALUE	231,000		
588 Bagdad Rd	X	231,000	TOWN TAXABLE VALUE	231,000		
Potsdam, NY 13676	X		SCHOOL TAXABLE VALUE	201,000		
	X		FD034 Potsdam Fire Prot	231,000 TO M		
	ACRES 39.90					
	EAST-0319675 NRTH-1692919					
	DEED BOOK 876 PG-00760					
	FULL MARKET VALUE	231,000				

76.001-2-19	599 Bagdad Rd			76.001-2-19		*****
Scott James	240 Rural res		Basic Star 41854	0	0	1-283- 5
Scott Susan	Potsdam 2 407402	29,700	COUNTY TAXABLE VALUE	131,200		
599 Bagdad Rd	X	131,200	TOWN TAXABLE VALUE	131,200		
Potsdam, NY 13676	X		SCHOOL TAXABLE VALUE	101,200		
	X		FD034 Potsdam Fire Prot	131,200 TO M		
	ACRES 18.30					
	EAST-0318528 NRTH-1693632					
	DEED BOOK 00972 PG-00204					
	FULL MARKET VALUE	131,200				

STATE OF NEW YORK
COUNTY - St Lawrence
TOWN - Potsdam
SWIS - 407489

2 0 1 6 T E N T A T I V E A S S E S S M E N T R O L L
T A X A B L E SECTION OF THE ROLL - 1

PAGE 1563
VALUATION DATE-JUL 01, 2015
TAXABLE STATUS DATE-MAR 01, 2016

TAX MAP NUMBER SEQUENCE
UNIFORM PERCENT OF VALUE IS 100.00
UNIFORM PERCENT OF VALUE IS 100.00

TAX MAP PARCEL NUMBER	PROPERTY LOCATION & CLASS	ASSESSMENT	EXEMPTION CODE	COUNTY	TOWN	SCHOOL
CURRENT OWNERS NAME	SCHOOL DISTRICT	LAND	TAX DESCRIPTION	TAXABLE VALUE		
CURRENT OWNERS ADDRESS	PARCEL SIZE/GRID COORD	TOTAL	SPECIAL DISTRICTS	ACCOUNT NO.		
***** 76.001-2-20.2 *****						
645 Bagdad Rd						1-283- 2. 2
76.001-2-20.2	210 1 Family Res		VET COM CT 41131	0	20,000	20,000 0
Mackey Dennis	Potsdam 2 407402	17,000	Enhanced S 41834	0	0	0 65,300
Mackey Margaret	X	136,500	COUNTY TAXABLE VALUE		116,500	
645 Bagdad Rd	X		TOWN TAXABLE VALUE		116,500	
Potsdam, NY 13676	X		SCHOOL TAXABLE VALUE		71,200	
	ACRES 2.00		FD034 Potsdam Fire Prot		136,500	TO M
	EAST-0319307 NRTH-1693762					
	DEED BOOK 960 PG-00407					
	FULL MARKET VALUE	136,500				
***** 76.001-2-20.3 *****						
76.001-2-20.3	Bagdad Rd					1-283- 2.3
Bray David	314 Rural vac<10		COUNTY TAXABLE VALUE		19,700	
Bray Estella	Potsdam 2 407402	19,700	TOWN TAXABLE VALUE		19,700	
588 Bagdad Rd	X	19,700	SCHOOL TAXABLE VALUE		19,700	
Potsdam, NY 13676	X		FD034 Potsdam Fire Prot		19,700	TO M
	0884sp8700					
	ACRES 9.72					
	EAST-0319112 NRTH-1693070					
	DEED BOOK 984 PG-00242					
	FULL MARKET VALUE	19,700				
***** 76.001-2-20.11 *****						
76.001-2-20.11	639 Bagdad Rd					1-283- 2. 1
MacArthur John	210 1 Family Res		COUNTY TAXABLE VALUE		97,100	
471 Niles Rd	Potsdam 2 407402	17,800	TOWN TAXABLE VALUE		97,100	
Dickinson Center, NY 12930	X	97,100	SCHOOL TAXABLE VALUE		97,100	
	2007sp90000		AG002 Ag Dist #2		.00	MT
	90sp44000		FD034 Potsdam Fire Prot		97,100	TO M
	ACRES 2.80					
	EAST-0319134 NRTH-1693611					
	DEED BOOK 2007 PG-18058					
	FULL MARKET VALUE	97,100				
***** 76.001-2-20.121 *****						
76.001-2-20.121	615 Bagdad Rd					
Sekelj Gasper	210 1 Family Res		Basic Star 41854	0	0	0 30,000
Perrier Patricia	Potsdam 2 407402	18,500	COUNTY TAXABLE VALUE		218,900	
615 Bagdad Rd	90sp14500	218,900	TOWN TAXABLE VALUE		218,900	
Potsdam, NY 13676	2008sp210000		SCHOOL TAXABLE VALUE		188,900	
	X		AG002 Ag Dist #2		.00	MT
	ACRES 3.50		FD034 Potsdam Fire Prot		218,900	TO M
	EAST-0318555 NRTH-1693194					
	DEED BOOK 2008 PG-16812					
	FULL MARKET VALUE	218,900				

STATE OF NEW YORK
 COUNTY - St Lawrence
 TOWN - Potsdam
 SWIS - 407489

2 0 1 6 T E N T A T I V E A S S E S S M E N T R O L L
 T A X A B L E SECTION OF THE ROLL - 1

PAGE 1564
 VALUATION DATE-JUL 01, 2015
 TAXABLE STATUS DATE-MAR 01, 2016

TAX MAP NUMBER SEQUENCE
 UNIFORM PERCENT OF VALUE IS 100.00
 UNIFORM PERCENT OF VALUE IS 100.00

TAX MAP PARCEL NUMBER	PROPERTY LOCATION & CLASS	ASSESSMENT	EXEMPTION CODE	COUNTY	TOWN	SCHOOL
CURRENT OWNERS NAME	SCHOOL DISTRICT	LAND	TAX DESCRIPTION	TAXABLE VALUE		
CURRENT OWNERS ADDRESS	PARCEL SIZE/GRID COORD	TOTAL	SPECIAL DISTRICTS			ACCOUNT NO.

76.001-2-20.122	635 Bagdad Rd 210 1 Family Res		Basic Star 41854	0	0	0 30,000
Lufkin Thomas C	Potsdam 2 407402	17,100	COUNTY TAXABLE VALUE		263,000	
Lufkin Petra M	2006sp250000	263,000	TOWN TAXABLE VALUE		263,000	
635 Bagdad Rd	ACRES 2.10		SCHOOL TAXABLE VALUE		233,000	
Potsdam, NY 13676-3180	EAST-0318890 NRTH-1693414		AG002 Ag Dist #2		.00 MT	
	DEED BOOK 2013 PG-163		FD034 Potsdam Fire Prot		263,000 TO M	
	FULL MARKET VALUE	263,000				

76.001-2-22.2	672 Bagdad Rd 210 1 Family Res		Basic Star 41854	0	0	0 30,000
Van Blommestein Jeremy J	Potsdam 2 407402	19,800	COUNTY TAXABLE VALUE		204,800	1-275-14. 2
Van Blommestein Sharmain B	2007sp195000	204,800	TOWN TAXABLE VALUE		204,800	
672 Bagdad Rd	X		SCHOOL TAXABLE VALUE		174,800	
Potsdam, NY 13676	X		FD034 Potsdam Fire Prot		204,800 TO M	
	ACRES 4.80 BANK8888830					
	EAST-0320217 NRTH-1693805					
	DEED BOOK 2007 PG-11334					
	FULL MARKET VALUE	204,800				

76.001-2-22.11	Bagdad Rd 314 Rural vac<10		COUNTY TAXABLE VALUE		19,400	1-275-14. 1
Stoneking Jerry	Potsdam 2 407402	19,400	TOWN TAXABLE VALUE		19,400	
Stoneking Kaye	X	19,400	SCHOOL TAXABLE VALUE		19,400	
720 Scenic Dr	X		FD034 Potsdam Fire Prot		19,400 TO M	
Knoxville, TN 37919-7634	X					
	ACRES 8.90					
	EAST-0319957 NRTH-1693308					
	DEED BOOK 844 PG-00323					
	FULL MARKET VALUE	19,400				

76.001-2-22.12	690 Bagdad Rd 240 Rural res		Basic Star 41854	0	0	0 30,000
Wells David	Potsdam 2 407402	28,000	COUNTY TAXABLE VALUE		257,200	
Wells Jane	X	257,200	TOWN TAXABLE VALUE		257,200	
690 Bagdad Rd	X		SCHOOL TAXABLE VALUE		227,200	
Potsdam, NY 13676	87sp15000vac		FD034 Potsdam Fire Prot		257,200 TO M	
	ACRES 14.90					
	EAST-0320780 NRTH-1693524					
	DEED BOOK 1008 PG-00394					
	FULL MARKET VALUE	257,200				

STATE OF NEW YORK
COUNTY - St Lawrence
TOWN - Potsdam
SWIS - 407489

2 0 1 6 T E N T A T I V E A S S E S S M E N T R O L L
T A X A B L E SECTION OF THE ROLL - 1

PAGE 1565
VALUATION DATE-JUL 01, 2015
TAXABLE STATUS DATE-MAR 01, 2016

TAX MAP NUMBER SEQUENCE
UNIFORM PERCENT OF VALUE IS 100.00
UNIFORM PERCENT OF VALUE IS 100.00

TAX MAP PARCEL NUMBER	PROPERTY LOCATION & CLASS	ASSESSMENT	EXEMPTION CODE	COUNTY	TOWN	SCHOOL
CURRENT OWNERS NAME	SCHOOL DISTRICT	LAND	TAX DESCRIPTION	TAXABLE VALUE		
CURRENT OWNERS ADDRESS	PARCEL SIZE/GRID COORD	TOTAL	SPECIAL DISTRICTS	ACCOUNT NO.		

76.001-2-23.1	694 Bagdad Rd				76.001-2-23.1	*****
Wells Jane Baran	210 1 Family Res		COUNTY TAXABLE VALUE	154,200		1-256- 7
Wells David J	Potsdam 2 407402	16,300	TOWN TAXABLE VALUE	154,200		
690 Bagdad Rd	X	154,200	SCHOOL TAXABLE VALUE	154,200		
Potsdam, NY 13676-3180	X		FD034 Potsdam Fire Prot	154,200 TO M		
	Ref 1039/622					
	ACRES 1.30					
	EAST-0320606 NRTH-1694130					
	DEED BOOK 2012 PG-20259					
	FULL MARKET VALUE	154,200				

76.001-2-24.12	Bagdad Rd				76.001-2-24.12	*****
Wells David J	312 Vac w/imprv		COUNTY TAXABLE VALUE	25,000		
Wells Jane B	Potsdam 2 407402	23,600	TOWN TAXABLE VALUE	25,000		
690 Bagdad Rd	90sp7000vac	25,000	SCHOOL TAXABLE VALUE	25,000		
Potsdam, NY 13676	X		FD034 Potsdam Fire Prot	25,000 TO M		
	X					
	ACRES 27.00					
	EAST-0320195 NRTH-1694584					
	DEED BOOK 1038 PG-00345					
	FULL MARKET VALUE	25,000				

76.001-2-24.111	704 Bagdad Rd				76.001-2-24.111	*****
Richards Raymond C	240 Rural res		Basic Star 41854	0	0	1-222- 7
PO Box 932	Potsdam 2 407402	35,000	COUNTY TAXABLE VALUE	89,100		30,000
Potsdam, NY 13676	X	89,100	TOWN TAXABLE VALUE	89,100		
	X		SCHOOL TAXABLE VALUE	59,100		
	X		FD034 Potsdam Fire Prot	89,100 TO M		
	ACRES 31.70					
	EAST-0321408 NRTH-1693524					
	DEED BOOK 1049 PG-00849					
	FULL MARKET VALUE	89,100				

76.001-2-24.112	714 Bagdad Rd				76.001-2-24.112	*****
Richards Joshua	210 1 Family Res		Basic Star 41854	0	0	30,000
French Celeste	Potsdam 2 407402	17,000	COUNTY TAXABLE VALUE	131,200		
714 Bagdad Rd	x	131,200	TOWN TAXABLE VALUE	131,200		
Potsdam, NY 13676	x		SCHOOL TAXABLE VALUE	101,200		
	x		FD034 Potsdam Fire Prot	131,200 TO M		
	ACRES 2.00 BANK8888830					
	EAST-0321013 NRTH-1694439					
	DEED BOOK 2009 PG-2182					
	FULL MARKET VALUE	131,200				

STATE OF NEW YORK
COUNTY - St Lawrence
TOWN - Potsdam
SWIS - 407489

2 0 1 6 T E N T A T I V E A S S E S S M E N T R O L L
T A X A B L E SECTION OF THE ROLL - 1

PAGE 1566
VALUATION DATE-JUL 01, 2015
TAXABLE STATUS DATE-MAR 01, 2016

TAX MAP NUMBER SEQUENCE
UNIFORM PERCENT OF VALUE IS 100.00
UNIFORM PERCENT OF VALUE IS 100.00

TAX MAP PARCEL NUMBER	PROPERTY LOCATION & CLASS	ASSESSMENT	EXEMPTION CODE	COUNTY	TOWN	SCHOOL
CURRENT OWNERS NAME	SCHOOL DISTRICT	LAND	TAX DESCRIPTION	TAXABLE VALUE		
CURRENT OWNERS ADDRESS	PARCEL SIZE/GRID COORD	TOTAL	SPECIAL DISTRICTS	ACCOUNT NO.		

76.001-2-26	739 Bagdad Rd			76.001-2-26		*****
Reid Melvina (Estate)	210 1 Family Res		COUNTY TAXABLE VALUE			1-261- 1
C/o Betty Jane Perry	Potsdam 2 407402	16,100	TOWN TAXABLE VALUE			
61 Bay St	X	48,000	SCHOOL TAXABLE VALUE			
Potsdam, NY 13676	X		FD034 Potsdam Fire Prot		48,000 TO M	
	ACRES 1.10					
	EAST-0032120 NRTH-0169492					
	DEED BOOK 656 PG-00343					
	FULL MARKET VALUE	48,000				

76.001-2-27	Off Dayton Rd			76.001-2-27		*****
Jenks Gerald Jr	910 Priv forest		COUNTY TAXABLE VALUE			1-187-12
270 Gulf Rd	Potsdam 2 407402	3,700	TOWN TAXABLE VALUE			
Colton, NY 13625	X	3,700	SCHOOL TAXABLE VALUE			
	X		AG002 Ag Dist #2		.00 MT	
	X		FD034 Potsdam Fire Prot		3,700 TO M	
	ACRES 12.30					
	EAST-0318420 NRTH-1695665					
	DEED BOOK 2012 PG-18377					
	FULL MARKET VALUE	3,700				

76.001-2-28	802 Bagdad Rd			76.001-2-28		*****
Thompson Winfred	210 1 Family Res		Enhanced S 41834	0	0	1-257- 1. 2
802 Bagdad Rd	Potsdam 2 407402	19,000	COUNTY TAXABLE VALUE			65,300
Potsdam, NY 13676	X	131,100	TOWN TAXABLE VALUE			
	X		SCHOOL TAXABLE VALUE			
	X		FD034 Potsdam Fire Prot		131,100 TO M	
	ACRES 4.00					
	EAST-0322815 NRTH-1695470					
	DEED BOOK 926 PG-00713					
	FULL MARKET VALUE	131,100				

76.001-2-29.2	32 Miller Rd			76.001-2-29.2		*****
Mullen John K	210 1 Family Res		Basic Star 41854	0	0	0 30,000
McKenna Eileen D	Potsdam 2 407402	17,600	COUNTY TAXABLE VALUE			
32 Miller Rd	91sp120000	200,000	TOWN TAXABLE VALUE			
Potsdam, NY 13676	92sp122000		SCHOOL TAXABLE VALUE			
	X		FD034 Potsdam Fire Prot		200,000 TO M	
	ACRES 2.60					
	EAST-0320758 NRTH-1695514					
	DEED BOOK 2011 PG-13418					
	FULL MARKET VALUE	200,000				

STATE OF NEW YORK
COUNTY - St Lawrence
TOWN - Potsdam
SWIS - 407489

2 0 1 6 T E N T A T I V E A S S E S S M E N T R O L L
T A X A B L E SECTION OF THE ROLL - 1

PAGE 1567
VALUATION DATE-JUL 01, 2015
TAXABLE STATUS DATE-MAR 01, 2016

TAX MAP NUMBER SEQUENCE
UNIFORM PERCENT OF VALUE IS 100.00
UNIFORM PERCENT OF VALUE IS 100.00

TAX MAP PARCEL NUMBER	PROPERTY LOCATION & CLASS	ASSESSMENT	EXEMPTION CODE	COUNTY	TOWN	SCHOOL
CURRENT OWNERS NAME	SCHOOL DISTRICT	LAND	TAX DESCRIPTION	TAXABLE VALUE		
CURRENT OWNERS ADDRESS	PARCEL SIZE/GRID COORD	TOTAL	SPECIAL DISTRICTS	ACCOUNT NO.		

76.001-2-30.1	33 Miller Rd 910 Priv forest Potsdam 2 407402	38,000	COUNTY TAXABLE VALUE	76.001-2-30.1	*****	1-280- 6
Perkins William J			TOWN TAXABLE VALUE			
46C Stockholm Knapp Station Rd	X	44,900	SCHOOL TAXABLE VALUE			
Potsdam, NY 13676	X		FD034 Potsdam Fire Prot			44,900 TO M
	X					
	ACRES 58.20					
	EAST-0319437 NRTH-1695449					
	DEED BOOK 2004 PG-6440					
	FULL MARKET VALUE	44,900				

76.001-2-31	Bagdad Rd 323 Vacant rural Potsdam 2 407402	10,000	COUNTY TAXABLE VALUE	76.001-2-31	*****	1-276- 9
Buchanan Linda H			TOWN TAXABLE VALUE			
649 Bagdad Rd	91sp18000	10,000	SCHOOL TAXABLE VALUE			
Potsdam, NY 13676	96sp9500<		AG002 Ag Dist #2			.00 MT
	X		FD034 Potsdam Fire Prot			10,000 TO M
	ACRES 20.70					
	EAST-0318550 NRTH-1694973					
	DEED BOOK 1999 PG-2055					
	FULL MARKET VALUE	10,000				

76.001-2-33	Off Dayton Rd 314 Rural vac<10 Potsdam 2 407402	4,100	COUNTY TAXABLE VALUE	76.001-2-33	*****	1-197-15
Bjelobrck Matthew D			TOWN TAXABLE VALUE			
48 Marge Ln	2006sp4400	4,100	SCHOOL TAXABLE VALUE			
Baiting Hollow, NY 11933-1349	2007sp7990		FD034 Potsdam Fire Prot			4,100 TO M
	X					
	ACRES 11.70					
	EAST-0317402 NRTH-1694411					
	DEED BOOK 2007 PG-12750					
	FULL MARKET VALUE	4,100				

76.001-2-34	Off Bagdad Rd 323 Vacant rural Potsdam 2 407402	6,000	COUNTY TAXABLE VALUE	76.001-2-34	*****	1-212-10
Glaude Patricia H			TOWN TAXABLE VALUE			
1093 State Highway 11C	X	6,000	SCHOOL TAXABLE VALUE			
Brasher Falls, NY 13613	X		FD034 Potsdam Fire Prot			6,000 TO M
	X					
	ACRES 19.90					
	EAST-0317900 NRTH-1694000					
	DEED BOOK 2014 PG-1959					
	FULL MARKET VALUE	6,000				

STATE OF NEW YORK
COUNTY - St Lawrence
TOWN - Potsdam
SWIS - 407489

2 0 1 6 T E N T A T I V E A S S E S S M E N T R O L L
T A X A B L E SECTION OF THE ROLL - 1

PAGE 1568
VALUATION DATE-JUL 01, 2015
TAXABLE STATUS DATE-MAR 01, 2016

TAX MAP NUMBER SEQUENCE
UNIFORM PERCENT OF VALUE IS 100.00
UNIFORM PERCENT OF VALUE IS 100.00

TAX MAP PARCEL NUMBER	PROPERTY LOCATION & CLASS	ASSESSMENT	EXEMPTION CODE	COUNTY	TOWN	SCHOOL
CURRENT OWNERS NAME	SCHOOL DISTRICT	LAND	TAX DESCRIPTION	TAXABLE VALUE		
CURRENT OWNERS ADDRESS	PARCEL SIZE/GRID COORD	TOTAL	SPECIAL DISTRICTS	ACCOUNT NO.		

76.001-2-36	Off Dayton Rd			76.001-2-36		1-234-14
Pierce Peggy J	314 Rural vac<10		COUNTY TAXABLE VALUE	2,700		
6131 State Route 38	Potsdam 2 407402	2,700	TOWN TAXABLE VALUE	2,700		
Newark Valley, NY 13811	X	2,700	SCHOOL TAXABLE VALUE	2,700		
	X		FD034 Potsdam Fire Prot	2,700 TO M		
	ACRES 6.70					
	EAST-0317943 NRTH-1694735					
	DEED BOOK 2014 PG-5422					
	FULL MARKET VALUE	2,700				

76.001-2-38.1	649 Bagdad Rd			76.001-2-38.1		
Buchanan Linda	210 1 Family Res		Basic Star 41854	0	0	30,000
649 Bagdad Rd	Potsdam 2 407402	18,000	COUNTY TAXABLE VALUE	187,400		
Potsdam, NY 13676	91sp18000	187,400	TOWN TAXABLE VALUE	187,400		
	X		SCHOOL TAXABLE VALUE	157,400		
	X		FD034 Potsdam Fire Prot	187,400 TO M		
	ACRES 3.00					
	EAST-0319329 NRTH-1694260					
	DEED BOOK 1999 PG-2055					
	FULL MARKET VALUE	187,400				

76.001-2-38.2	647 Bagdad Rd			76.001-2-38.2		
Buchanan Linda	210 1 Family Res		COUNTY TAXABLE VALUE	126,000		
649 Bagdad Rd	Potsdam 2 407402	17,200	TOWN TAXABLE VALUE	126,000		
Potsdam, NY 13676	96sp9500<	126,000	SCHOOL TAXABLE VALUE	126,000		
	ACRES 2.20		FD034 Potsdam Fire Prot	126,000 TO M		
	EAST-0319524 NRTH-1693849					
	DEED BOOK 2002 PG-4609					
	FULL MARKET VALUE	126,000				

76.001-2-39	726 Bagdad Rd			76.001-2-39		
Collins Michael J	210 1 Family Res		Basic Star 41854	0	0	30,000
726 Bagdad Rd	Potsdam 2 407402	17,700	COUNTY TAXABLE VALUE	127,000		
Potsdam, NY 13676	X	127,000	TOWN TAXABLE VALUE	127,000		
	X		SCHOOL TAXABLE VALUE	97,000		
	88sp550		FD034 Potsdam Fire Prot	127,000 TO M		
	ACRES 2.72					
	EAST-0321256 NRTH-1694562					
	DEED BOOK 1018 PG-00637					
	FULL MARKET VALUE	127,000				

STATE OF NEW YORK
COUNTY - St Lawrence
TOWN - Potsdam
SWIS - 407489

2 0 1 6 T E N T A T I V E A S S E S S M E N T R O L L
T A X A B L E SECTION OF THE ROLL - 1

PAGE 1569
VALUATION DATE-JUL 01, 2015
TAXABLE STATUS DATE-MAR 01, 2016

TAX MAP NUMBER SEQUENCE
UNIFORM PERCENT OF VALUE IS 100.00
UNIFORM PERCENT OF VALUE IS 100.00

TAX MAP PARCEL NUMBER	PROPERTY LOCATION & CLASS	ASSESSMENT	EXEMPTION CODE	COUNTY	TOWN	SCHOOL
CURRENT OWNERS NAME	SCHOOL DISTRICT	LAND	TAX DESCRIPTION	TAXABLE VALUE		
CURRENT OWNERS ADDRESS	PARCEL SIZE/GRID COORD	TOTAL	SPECIAL DISTRICTS	ACCOUNT NO.		
***** 76.001-2-40 *****						
76.001-2-40	434 South Canton Rd 210 1 Family Res		Basic Star 41854	0	0	0 30,000
Patterson Gerald	Potsdam 2 407402	20,000	COUNTY TAXABLE VALUE	140,700		
Patterson Elizabeth	97spl18000	140,700	TOWN TAXABLE VALUE	140,700		
434 S Canton Rd	X		SCHOOL TAXABLE VALUE	110,700		
Potsdam, NY 13676	X		FD034 Potsdam Fire Prot	140,700	TO M	
	ACRES 5.00					
	EAST-0321191 NRTH-1688595					
	DEED BOOK 1108 PG-1142					
	FULL MARKET VALUE	140,700				
***** 76.001-2-43 *****						
76.001-2-43	Bagdad Rd 323 Vacant rural		COUNTY TAXABLE VALUE	1,000		
Haggett April (LU) M	Potsdam 2 407402	1,000	TOWN TAXABLE VALUE	1,000		
181 Hadley Rd	X	1,000	SCHOOL TAXABLE VALUE	1,000		
Potsdam, NY 13676	X		FD034 Potsdam Fire Prot	1,000	TO M	
	X					
	ACRES 2.00					
	EAST-0319784 NRTH-1692335					
	DEED BOOK 2015 PG-3032					
	FULL MARKET VALUE	1,000				
***** 76.001-2-45 *****						
76.001-2-45	Bagdad Rd 910 Priv forest		COUNTY TAXABLE VALUE	6,300		1-266- 9
Sackett Richard G	Potsdam 2 407402	6,300	TOWN TAXABLE VALUE	6,300		
387 South Canton Rd	X	6,300	SCHOOL TAXABLE VALUE	6,300		
Potsdam, NY 13676	X		FD034 Potsdam Fire Prot	6,300	TO M	
	X					
	ACRES 23.00					
	EAST-0319156 NRTH-1691881					
	DEED BOOK 981 PG-00127					
	FULL MARKET VALUE	6,300				
***** 76.001-2-46 *****						
76.001-2-46	653 South Canton Rd 240 Rural res		Basic Star 41854	0	0	0 30,000
Desmond Laura	Potsdam 2 407402	26,400	COUNTY TAXABLE VALUE	94,200		
653 South Canton Rd	2008sp91500	94,200	TOWN TAXABLE VALUE	94,200		
Potsdam, NY 13676	X		SCHOOL TAXABLE VALUE	64,200		
	X		FD034 Potsdam Fire Prot	94,200	TO M	
	ACRES 13.70					
	EAST-0324422 NRTH-1693070					
	DEED BOOK 2008 PG-11489					
	FULL MARKET VALUE	94,200				

STATE OF NEW YORK
 COUNTY - St Lawrence
 TOWN - Potsdam
 SWIS - 407489

2 0 1 6 T E N T A T I V E A S S E S S M E N T R O L L
 T A X A B L E SECTION OF THE ROLL - 1

PAGE 1570
 VALUATION DATE-JUL 01, 2015
 TAXABLE STATUS DATE-MAR 01, 2016

TAX MAP NUMBER SEQUENCE
 UNIFORM PERCENT OF VALUE IS 100.00
 UNIFORM PERCENT OF VALUE IS 100.00

TAX MAP PARCEL NUMBER	PROPERTY LOCATION & CLASS	ASSESSMENT	EXEMPTION CODE	COUNTY	TOWN	SCHOOL
CURRENT OWNERS NAME	SCHOOL DISTRICT	LAND	TAX DESCRIPTION	TAXABLE VALUE		
CURRENT OWNERS ADDRESS	PARCEL SIZE/GRID COORD	TOTAL	SPECIAL DISTRICTS			ACCOUNT NO.

76.001-2-47	623 South Canton Rd			76.001-2-47		1-232-15
Murray Julie	240 Rural res		Basic Star 41854	0	0	30,000
Kienzle Harry	Potsdam 2 407402	25,300	COUNTY TAXABLE VALUE		94,500	
623 South Canton Rd	96sp70000	94,500	TOWN TAXABLE VALUE		94,500	
Potsdam, NY 13676	X		SCHOOL TAXABLE VALUE		64,500	
	X		FD034 Potsdam Fire Prot		94,500 TO M	
	ACRES 14.30					
	EAST-0323954 NRTH-1692484					
	DEED BOOK 1101 PG-349					
	FULL MARKET VALUE	94,500				

76.001-3-4.1	157 Dayton Rd	94 PCT OF VALUE USED FOR EXEMPTION PURPOSES		76.001-3-4.1		1-212-11.2
Lennox David	240 Rural res		VET COM CT 41131	0	20,000	0
157 Dayton Rd	Potsdam 2 407402	48,800	Enhanced S 41834	0	0	65,300
Potsdam, NY 13676	87sp9500	175,500	COUNTY TAXABLE VALUE		155,500	
	98spl2000		TOWN TAXABLE VALUE		155,500	
	X		SCHOOL TAXABLE VALUE		110,200	
	ACRES 53.70		FD034 Potsdam Fire Prot		175,500 TO M	
	EAST-0313591 NRTH-1688205					
	DEED BOOK 1998 PG-12110					
	FULL MARKET VALUE	175,500				

76.001-3-4.2	155 Dayton Rd			76.001-3-4.2		
Collins Sue Marie	210 1 Family Res		Basic Star 41854	0	0	30,000
155 Dayton Rd	Potsdam 2 407402	21,800	COUNTY TAXABLE VALUE		80,000	
Potsdam, NY 13676	97sp5000	80,000	TOWN TAXABLE VALUE		80,000	
	ACRES 6.80		SCHOOL TAXABLE VALUE		50,000	
	EAST-0314674 NRTH-1688768		FD034 Potsdam Fire Prot		80,000 TO M	
	DEED BOOK 2012 PG-13462					
	FULL MARKET VALUE	80,000				

76.001-3-5	185 Dayton Rd			76.001-3-5		
Gilbo Sue	270 Mfg housing		Basic Star 41854	0	0	30,000
185 Dayton Rd	Potsdam 2 407402	18,500	COUNTY TAXABLE VALUE		30,400	
Potsdam, NY 13676	X	30,400	TOWN TAXABLE VALUE		30,400	
	X		SCHOOL TAXABLE VALUE		400	
	X		FD034 Potsdam Fire Prot		30,400 TO M	
	ACRES 3.54					
	EAST-0314609 NRTH-1689070					
	DEED BOOK 2003 PG-22871					
	FULL MARKET VALUE	30,400				

STATE OF NEW YORK
COUNTY - St Lawrence
TOWN - Potsdam
SWIS - 407489

2 0 1 6 T E N T A T I V E A S S E S S M E N T R O L L
T A X A B L E SECTION OF THE ROLL - 1

PAGE 1571
VALUATION DATE-JUL 01, 2015
TAXABLE STATUS DATE-MAR 01, 2016

TAX MAP NUMBER SEQUENCE
UNIFORM PERCENT OF VALUE IS 100.00
UNIFORM PERCENT OF VALUE IS 100.00

TAX MAP PARCEL NUMBER	PROPERTY LOCATION & CLASS	ASSESSMENT	EXEMPTION CODE	COUNTY	TOWN	SCHOOL
CURRENT OWNERS NAME	SCHOOL DISTRICT	LAND	TAX DESCRIPTION	TAXABLE VALUE		
CURRENT OWNERS ADDRESS	PARCEL SIZE/GRID COORD	TOTAL	SPECIAL DISTRICTS	ACCOUNT NO.		
***** 76.001-3-6 *****						
199 Dayton Rd						1-210-12.12
76.001-3-6	210 1 Family Res		Basic Star 41854	0	0	30,000
Bristol Jeffrey	Potsdam 2 407402	18,500	COUNTY TAXABLE VALUE		83,000	
199 Dayton Rd	X	83,000	TOWN TAXABLE VALUE		83,000	
Potsdam, NY 13676	1017-884		SCHOOL TAXABLE VALUE		53,000	
	X		FD034 Potsdam Fire Prot		83,000 TO M	
	ACRES 3.46 BANK8888209					
	EAST-0314436 NRTH-1689243					
	DEED BOOK 2007 PG-18492					
	FULL MARKET VALUE	83,000				
***** 76.001-3-7 *****						
207 Dayton Rd						1-210-12. 2
76.001-3-7	270 Mfg housing		Enhanced S 41834	0	0	39,500
Thompson Keith-LU	Potsdam 2 407402	17,000	COUNTY TAXABLE VALUE		39,500	
Thompson Ruth-LU	X	39,500	TOWN TAXABLE VALUE		39,500	
542 Hatch Rd	X		SCHOOL TAXABLE VALUE		0	
Potsdam, NY 13676-3603	X		FD034 Potsdam Fire Prot		39,500 TO M	
	ACRES 2.01					
	EAST-0314587 NRTH-1689589					
	DEED BOOK 2013 PG-6776					
	FULL MARKET VALUE	39,500				
***** 76.001-3-8 *****						
213 Dayton Rd						
76.001-3-8	240 Rural res		Basic Star 41854	0	0	30,000
Turnbull Alasdair	Potsdam 2 407402	45,300	COUNTY TAXABLE VALUE		163,000	
Turnbull Wendy	X	163,000	TOWN TAXABLE VALUE		163,000	
213 Dayton Rd	X		SCHOOL TAXABLE VALUE		133,000	
Potsdam, NY 13676	X		FD034 Potsdam Fire Prot		163,000 TO M	
	ACRES 82.05 BANK8888869					
	EAST-0313570 NRTH-1689935					
	DEED BOOK 2005 PG-6404					
	FULL MARKET VALUE	163,000				
***** 76.001-3-9.1 *****						
261 Dayton Rd						
76.001-3-9.1	210 1 Family Res		Basic Star 41854	0	0	30,000
Cobb Theodore C	Potsdam 2 407402	22,700	COUNTY TAXABLE VALUE		99,800	
Cobb Geoffrey W	Ref1059/362	99,800	TOWN TAXABLE VALUE		99,800	
261 Dayton Rd	X		SCHOOL TAXABLE VALUE		69,800	
Potsdam, NY 13676	X		FD034 Potsdam Fire Prot		99,800 TO M	
	ACRES 7.70					
	EAST-0314328 NRTH-1690822					
	DEED BOOK 2003 PG-23818					
	FULL MARKET VALUE	99,800				

STATE OF NEW YORK
COUNTY - St Lawrence
TOWN - Potsdam
SWIS - 407489

2 0 1 6 T E N T A T I V E A S S E S S M E N T R O L L
T A X A B L E SECTION OF THE ROLL - 1

PAGE 1572
VALUATION DATE-JUL 01, 2015
TAXABLE STATUS DATE-MAR 01, 2016

TAX MAP NUMBER SEQUENCE
UNIFORM PERCENT OF VALUE IS 100.00
UNIFORM PERCENT OF VALUE IS 100.00

TAX MAP PARCEL NUMBER	PROPERTY LOCATION & CLASS	ASSESSMENT	EXEMPTION CODE	COUNTY	TOWN	SCHOOL
CURRENT OWNERS NAME	SCHOOL DISTRICT	LAND	TAX DESCRIPTION	TAXABLE VALUE		
CURRENT OWNERS ADDRESS	PARCEL SIZE/GRID COORD	TOTAL	SPECIAL DISTRICTS	ACCOUNT NO.		
***** 76.001-3-9.2 *****						
76.001-3-9.2	257 Dayton Rd					
Cobb Theodore C Estate	210 1 Family Res		COUNTY TAXABLE VALUE	55,100		
% Tedra Cobb	Potsdam 2 407402	16,500	TOWN TAXABLE VALUE	55,100		
365 Town Line Rd	x	55,100	SCHOOL TAXABLE VALUE	55,100		
Hermon, NY 13652	x		FD034 Potsdam Fire Prot	55,100 TO M		
	ACRES 1.50					
	EAST-0314571 NRTH-1690636					
	DEED BOOK 2010 PG-8907					
	FULL MARKET VALUE	55,100				
***** 76.001-3-10 *****						
76.001-3-10	267 Dayton Rd					
Narrow-Lapoint Sara	210 1 Family Res		Basic Star 41854	0	0	30,000
267 Dayton Rd	Potsdam 2 407402	23,100	COUNTY TAXABLE VALUE	60,900		
Potsdam, NY 13676	92sp44000<	60,900	TOWN TAXABLE VALUE	60,900		
	2008sp40250<		SCHOOL TAXABLE VALUE	30,900		
	X		FD034 Potsdam Fire Prot	60,900 TO M		
	ACRES 8.05 BANK8888209					
	EAST-0314392 NRTH-1691319					
	DEED BOOK 2012 PG-2748					
	FULL MARKET VALUE	60,900				
***** 76.001-3-11 *****						
76.001-3-11	Dayton Rd					
Narrow-Lapoint Sara	314 Rural vac<10		COUNTY TAXABLE VALUE	2,900		
267 Dayton Rd	Potsdam 2 407402	2,900	TOWN TAXABLE VALUE	2,900		
Potsdam, NY 13676	2008sp40250<	2,900	SCHOOL TAXABLE VALUE	2,900		
	88sp500		FD034 Potsdam Fire Prot	2,900 TO M		
	X					
	ACRES 3.00 BANK8888209					
	EAST-0314566 NRTH-1691687					
	DEED BOOK 2012 PG-2748					
	FULL MARKET VALUE	2,900				
***** 76.001-3-12.1 *****						
76.001-3-12.1	293 Dayton Rd					1-210-12.3
Chambers James	270 Mfg housing		Basic Star 41854	0	0	30,000
Chambers Pamela	Potsdam 2 407402	18,600	COUNTY TAXABLE VALUE	40,000		
293 Dayton Rd	2011sp38000	40,000	TOWN TAXABLE VALUE	40,000		
Potsdam, NY 13676-3174	X		SCHOOL TAXABLE VALUE	10,000		
	84sp2500/88sp24000		FD034 Potsdam Fire Prot	40,000 TO M		
	ACRES 3.60					
	EAST-0314826 NRTH-1691968					
	DEED BOOK 2011 PG-15378					
	FULL MARKET VALUE	40,000				

STATE OF NEW YORK
COUNTY - St Lawrence
TOWN - Potsdam
SWIS - 407489

2 0 1 6 T E N T A T I V E A S S E S S M E N T R O L L
T A X A B L E SECTION OF THE ROLL - 1

PAGE 1573
VALUATION DATE-JUL 01, 2015
TAXABLE STATUS DATE-MAR 01, 2016

TAX MAP NUMBER SEQUENCE
UNIFORM PERCENT OF VALUE IS 100.00
UNIFORM PERCENT OF VALUE IS 100.00

TAX MAP PARCEL NUMBER	PROPERTY LOCATION & CLASS	ASSESSMENT	EXEMPTION CODE	COUNTY	TOWN	SCHOOL	ACCOUNT NO.
CURRENT OWNERS NAME	SCHOOL DISTRICT	LAND	TAX DESCRIPTION	TAXABLE VALUE			
CURRENT OWNERS ADDRESS	PARCEL SIZE/GRID COORD	TOTAL	SPECIAL DISTRICTS				

76.001-3-12.2	287 Dayton Rd						76.001-3-12.2
Chambers James	270 Mfg housing		COUNTY TAXABLE VALUE			32,500	
Chambers Pamela	Potsdam 2 407402	16,700	TOWN TAXABLE VALUE			32,500	
287 Dayton Rd	2011sp33000	32,500	SCHOOL TAXABLE VALUE			32,500	
Potsdam, NY 13676	ACRES 1.70		FD034 Potsdam Fire Prot			32,500 TO M	
	EAST-0314739 NRTH-1691858						
	DEED BOOK 2011 PG-12541						
	FULL MARKET VALUE	32,500					

76.001-3-13	Dayton Rd						76.001-3-13
Weller Kevin J	314 Rural vac<10		COUNTY TAXABLE VALUE			5,000	
Mulvana Sally K	Potsdam 2 407402	5,000	TOWN TAXABLE VALUE			5,000	
PO Box 393	X	5,000	SCHOOL TAXABLE VALUE			5,000	
Brasher Falls, NY 13613	X		AG002 Ag Dist #2			.00 MT	
	X		FD034 Potsdam Fire Prot			5,000 TO M	
	ACRES 1.40						
	EAST-0314890 NRTH-1690822						
	DEED BOOK 2014 PG-15054						
	FULL MARKET VALUE	5,000					

76.001-3-14.2	256 Dayton Rd						76.001-3-14.2
Sears Edward	210 1 Family Res		Basic Star 41854	0	0	0	30,000
Sears Debra	Potsdam 2 407402	20,000	COUNTY TAXABLE VALUE			109,700	
256 Dayton Rd	96sp8500	109,700	TOWN TAXABLE VALUE			109,700	
Potsdam, NY 13676	ACRES 5.00		SCHOOL TAXABLE VALUE			79,700	
	EAST-0314934 NRTH-1690389		FD034 Potsdam Fire Prot			109,700 TO M	
	DEED BOOK 1097 PG-960						
	FULL MARKET VALUE	109,700					

76.001-3-14.12	196 Dayton Rd						76.001-3-14.12
Matott Kyle R	210 1 Family Res		COUNTY TAXABLE VALUE			105,000	
Matott Norma M	Potsdam 2 407402	23,900	TOWN TAXABLE VALUE			105,000	
196 Dayton Rd	98sp14000	105,000	SCHOOL TAXABLE VALUE			105,000	
Potsdam, NY 13676	2006sp97000		FD034 Potsdam Fire Prot			105,000 TO M	
	ACRES 8.90						
	EAST-0315365 NRTH-1689369						
	DEED BOOK 2006 PG-19208						
	FULL MARKET VALUE	105,000					

76.001-3-14.112	Dayton Rd						76.001-3-14.112
Sears Edward	314 Rural vac<10		COUNTY TAXABLE VALUE			16,800	
Sears Debra	Potsdam 2 407402	16,800	TOWN TAXABLE VALUE			16,800	
256 Dayton Rd	2000sp5000	16,800	SCHOOL TAXABLE VALUE			16,800	
Potsdam, NY 13676	ACRES 5.80		FD034 Potsdam Fire Prot			16,800 TO M	
	EAST-0315186 NRTH-1689981						
	DEED BOOK 2000 PG-16963						
	FULL MARKET VALUE	16,800					

STATE OF NEW YORK
 COUNTY - St Lawrence
 TOWN - Potsdam
 SWIS - 407489

2 0 1 6 T E N T A T I V E A S S E S S M E N T R O L L
 T A X A B L E SECTION OF THE ROLL - 1

PAGE 1574
 VALUATION DATE-JUL 01, 2015
 TAXABLE STATUS DATE-MAR 01, 2016

TAX MAP NUMBER SEQUENCE
 UNIFORM PERCENT OF VALUE IS 100.00
 UNIFORM PERCENT OF VALUE IS 100.00

TAX MAP PARCEL NUMBER	PROPERTY LOCATION & CLASS	ASSESSMENT	EXEMPTION CODE-----	COUNTY-----	TOWN-----	SCHOOL
CURRENT OWNERS NAME	SCHOOL DISTRICT	LAND	TAX DESCRIPTION	TAXABLE VALUE		
CURRENT OWNERS ADDRESS	PARCEL SIZE/GRID COORD	TOTAL	SPECIAL DISTRICTS	ACCOUNT NO.		
***** 76.001-3-16.1 *****						
76.001-3-16.1	208 Dayton Rd					
Francom Jeffrey	210 1 Family Res		Basic Star 41854	0	0	30,000
Francom Kathleen	Potsdam 2 407402	23,700	COUNTY TAXABLE VALUE		208,600	
208 Dayton Rd	2004sp140000	208,600	TOWN TAXABLE VALUE		208,600	
Potsdam, NY 13676	2009sp182500<		SCHOOL TAXABLE VALUE		178,600	
	ACRES 8.70 BANK8888830		FD034 Potsdam Fire Prot		208,600 TO M	
	EAST-0315158 NRTH-1689542					
	DEED BOOK 2009 PG-16014					
	FULL MARKET VALUE	208,600				

STATE OF NEW YORK
 COUNTY - St Lawrence
 TOWN - Potsdam
 SWIS - 407489

2 0 1 6 T E N T A T I V E A S S E S S M E N T R O L L
 T A X A B L E S E C T I O N O F T H E R O L L - 1
 M A P S E C T I O N - 076
 S U B - S E C T I O N - 001
 U N I F O R M P E R C E N T O F V A L U E I S 100.00

PAGE 1575
 VALUATION DATE-JUL 01, 2015
 TAXABLE STATUS DATE-MAR 01, 2016
 RPS150/V04/L015
 CURRENT DATE 5/02/2016

*** S P E C I A L D I S T R I C T S U M M A R Y ***

CODE	DISTRICT NAME	TOTAL PARCELS	EXTENSION TYPE	EXTENSION VALUE	AD VALOREM VALUE	EXEMPT AMOUNT	TAXABLE VALUE
AG002	Ag Dist #2		24 MOVTAX				
FD034	Potsdam Fire P	119	TOTAL M		11144,700	49,633	11095,067

*** S C H O O L D I S T R I C T S U M M A R Y ***

CODE	DISTRICT NAME	TOTAL PARCELS	ASSESSED LAND	ASSESSED TOTAL	EXEMPT AMOUNT	TOTAL TAXABLE	STAR AMOUNT	STAR TAXABLE
407402	Potsdam 2	119	2610,500	11144,700	119,113	11025,587	2219,800	8805,787
	S U B - T O T A L	119	2610,500	11144,700	119,113	11025,587	2219,800	8805,787
	T O T A L	119	2610,500	11144,700	119,113	11025,587	2219,800	8805,787

*** S Y S T E M C O D E S S U M M A R Y ***

NO SYSTEM EXEMPTIONS AT THIS LEVEL

*** E X E M P T I O N S U M M A R Y ***

CODE	DESCRIPTION	TOTAL PARCELS	COUNTY	TOWN	SCHOOL
41121	VET WAR CT	1	12,000	12,000	
41131	VET COM CT	5	100,000	100,000	
41141	VET DIS CT	1	40,000	40,000	
41161	CW_15_VET/	1	12,000	12,000	
41700	Ag Buildin	1	16,000	16,000	16,000
41720	Ag Distric	2	43,733	43,733	43,733
41803	Aged - Tow	2		66,030	
41805	Aged - Co	1	24,280		24,280
41834	Enhanced S	10			599,900
41854	Basic Star	54			1619,900
42100	Silo	1	500	500	500
44210	Home Impro	1	5,400	5,400	5,400
47460	Forest 480	1	29,200	29,200	29,200

STATE OF NEW YORK
 COUNTY - St Lawrence
 TOWN - Potsdam
 SWIS - 407489

2 0 1 6 T E N T A T I V E A S S E S S M E N T R O L L
 T A X A B L E S E C T I O N O F T H E R O L L - 1
 M A P S E C T I O N - 076
 S U B - S E C T I O N - 001
 U N I F O R M P E R C E N T O F V A L U E I S 100.00

PAGE 1576
 VALUATION DATE-JUL 01, 2015
 TAXABLE STATUS DATE-MAR 01, 2016
 RPS150/V04/L015
 CURRENT DATE 5/02/2016

*** E X E M P T I O N S U M M A R Y ***

CODE	DESCRIPTION	TOTAL PARCELS	COUNTY	TOWN	SCHOOL
	T O T A L	81	283,113	324,863	2338,913

*** G R A N D T O T A L S ***

ROLL SEC	DESCRIPTION	TOTAL PARCELS	ASSESSED LAND	ASSESSED TOTAL	TAXABLE COUNTY	TAXABLE TOWN	TAXABLE SCHOOL	STAR TAXABLE
1	TAXABLE	119	2610,500	11144,700	10861,587	10819,837	11025,587	8805,787

STATE OF NEW YORK
COUNTY - St Lawrence
TOWN - Potsdam
SWIS - 407489

2 0 1 6 T E N T A T I V E A S S E S S M E N T R O L L
T A X A B L E SECTION OF THE ROLL - 1

PAGE 1577
VALUATION DATE-JUL 01, 2015
TAXABLE STATUS DATE-MAR 01, 2016

TAX MAP NUMBER SEQUENCE
UNIFORM PERCENT OF VALUE IS 100.00
UNIFORM PERCENT OF VALUE IS 100.00

TAX MAP PARCEL NUMBER	PROPERTY LOCATION & CLASS	ASSESSMENT	EXEMPTION CODE	COUNTY	TOWN	SCHOOL
CURRENT OWNERS NAME	SCHOOL DISTRICT	LAND	TAX DESCRIPTION	TAXABLE VALUE		
CURRENT OWNERS ADDRESS	PARCEL SIZE/GRID COORD	TOTAL	SPECIAL DISTRICTS	ACCOUNT NO.		

76.002-1-1.1	364 Cr 59			76.002-1-1.1		*****
Robar Frederick D Jr	210 1 Family Res		COUNTY TAXABLE VALUE			1-241- 6
691 South Canton Rd	Potsdam 2 407402	12,000	TOWN TAXABLE VALUE			
Potsdam, NY 13676	X	57,800	SCHOOL TAXABLE VALUE			
	X		FD034 Potsdam Fire Prot		57,800 TO M	
	89sp35000					
	FRNT 185.00 DPTH 117.00					
	ACRES 0.50					
	EAST-0331513 NRTH-1689380					
	DEED BOOK 2015 PG-1979					
	FULL MARKET VALUE	57,800				

76.002-1-2	640 Cr 59			76.002-1-2		*****
Casey Patrick W	311 Res vac land		COUNTY TAXABLE VALUE			1-222-10
Casey Lawrence Etal	Potsdam 2 407402	7,700	TOWN TAXABLE VALUE			
27 Goodrich St	X	7,700	SCHOOL TAXABLE VALUE			
Canton, NY 13617	X		FD034 Potsdam Fire Prot		7,700 TO M	
	X					
	FRNT 190.00 DPTH 190.00					
	EAST-0327713 NRTH-1695254					
	DEED BOOK 2006 PG-22373					
	FULL MARKET VALUE	7,700				

76.002-1-3	Cr 59			76.002-1-3		*****
Casey Patrick W	323 Vacant rural		COUNTY TAXABLE VALUE			1-182- 8
Casey Lawrence Etal	Potsdam 2 407402	22,000	TOWN TAXABLE VALUE			
27 Goodrich St	X	22,000	SCHOOL TAXABLE VALUE			
Canton, NY 13617	X		FD034 Potsdam Fire Prot		22,000 TO M	
	X					
	ACRES 69.80					
	EAST-0328341 NRTH-1695449					
	DEED BOOK 2006 PG-22374					
	FULL MARKET VALUE	22,000				

76.002-1-4.1	Cr 59			76.002-1-4.1		*****
Casey Patrick W	323 Vacant rural		COUNTY TAXABLE VALUE			1-182- 9.1
Casey Lawrence Etal	Potsdam 2 407402	31,600	TOWN TAXABLE VALUE			
27 Goodrich st	X	31,600	SCHOOL TAXABLE VALUE			
Canton, NY 13617	X		FD034 Potsdam Fire Prot		31,600 TO M	
	X					
	ACRES 97.30					
	EAST-0329878 NRTH-1694324					
	DEED BOOK 2006 PG-22374					
	FULL MARKET VALUE	31,600				

STATE OF NEW YORK
COUNTY - St Lawrence
TOWN - Potsdam
SWIS - 407489

2 0 1 6 T E N T A T I V E A S S E S S M E N T R O L L
T A X A B L E SECTION OF THE ROLL - 1

PAGE 1578
VALUATION DATE-JUL 01, 2015
TAXABLE STATUS DATE-MAR 01, 2016

TAX MAP NUMBER SEQUENCE
UNIFORM PERCENT OF VALUE IS 100.00
UNIFORM PERCENT OF VALUE IS 100.00

TAX MAP PARCEL NUMBER	PROPERTY LOCATION & CLASS	ASSESSMENT	EXEMPTION CODE	COUNTY	TOWN	SCHOOL
CURRENT OWNERS NAME	SCHOOL DISTRICT	LAND	TAX DESCRIPTION	TAXABLE VALUE		
CURRENT OWNERS ADDRESS	PARCEL SIZE/GRID COORD	TOTAL	SPECIAL DISTRICTS	ACCOUNT NO.		

76.002-1-4.2	538 Cr 59			76.002-1-4.2		1-182-9.2
Casey Richard	210 1 Family Res		Basic Star 41854	0	0	30,000
Casey Katherine	Potsdam 2 407402	17,900	COUNTY TAXABLE VALUE	77,000		
538 County Route 59	X	77,000	TOWN TAXABLE VALUE	77,000		
Potsdam, NY 13676	X		SCHOOL TAXABLE VALUE	47,000		
	X		FD034 Potsdam Fire Prot	77,000 TO M		
	ACRES 2.90					
	EAST-0329359 NRTH-1693438					
	DEED BOOK 00969 PG-00179					
	FULL MARKET VALUE	77,000				

76.002-1-5	520 Cr 59			76.002-1-5		1-248- 2
Raynis Susan A	210 1 Family Res		Basic Star 41854	0	0	30,000
520 County Route 59	Potsdam 2 407402	16,400	COUNTY TAXABLE VALUE	164,000		
Potsdam, NY 13676	2010sp162500	164,000	TOWN TAXABLE VALUE	164,000		
	X		SCHOOL TAXABLE VALUE	134,000		
	X		FD034 Potsdam Fire Prot	164,000 TO M		
	ACRES 2.60					
	EAST-0032977 NRTH-0169306					
	DEED BOOK 2015 PG-2219					
	FULL MARKET VALUE	164,000				

76.002-1-6	510 Cr 59			76.002-1-6		1-183-11
Robinson Steven P	210 1 Family Res		Basic Star 41854	0	0	30,000
510 County Route 59	Potsdam 2 407402	17,500	COUNTY TAXABLE VALUE	173,000		
Potsdam, NY 13676-3156	X	173,000	TOWN TAXABLE VALUE	173,000		
	91sp125000		SCHOOL TAXABLE VALUE	143,000		
	X		FD034 Potsdam Fire Prot	173,000 TO M		
	ACRES 2.50					
	EAST-0329965 NRTH-1692962					
	DEED BOOK 2011 PG-11705					
	FULL MARKET VALUE	173,000				

76.002-1-7.21	488 Cr 59			76.002-1-7.21		1-208-12. 2
Peploski James	240 Rural res		Basic Star 41854	0	0	30,000
Peploski Angela	Potsdam 2 407402	28,700	Home Impro 44210	0	10,426	10,426
488 County Route 59	96sp88500	128,300	COUNTY TAXABLE VALUE	117,874		
Potsdam, NY 13676	88sp95000		TOWN TAXABLE VALUE	117,874		
	X		SCHOOL TAXABLE VALUE	87,874		
	ACRES 16.40		FD034 Potsdam Fire Prot	117,874 TO M		
	EAST-0330979 NRTH-1692776					
	DEED BOOK 1101 PG-628			10,426 EX		
	FULL MARKET VALUE	128,300				

STATE OF NEW YORK
COUNTY - St Lawrence
TOWN - Potsdam
SWIS - 407489

2 0 1 6 T E N T A T I V E A S S E S S M E N T R O L L
T A X A B L E SECTION OF THE ROLL - 1

PAGE 1579
VALUATION DATE-JUL 01, 2015
TAXABLE STATUS DATE-MAR 01, 2016

TAX MAP NUMBER SEQUENCE
UNIFORM PERCENT OF VALUE IS 100.00
UNIFORM PERCENT OF VALUE IS 100.00

TAX MAP PARCEL NUMBER	PROPERTY LOCATION & CLASS	ASSESSMENT	EXEMPTION CODE	COUNTY	TOWN	SCHOOL	ACCOUNT NO.
CURRENT OWNERS NAME	SCHOOL DISTRICT	LAND	TAX DESCRIPTION	TAXABLE VALUE			
CURRENT OWNERS ADDRESS	PARCEL SIZE/GRID COORD	TOTAL	SPECIAL DISTRICTS				

76.002-1-7.31	502 Cr 59						76.002-1-7.31 *****
Greer Chad E	210 1 Family Res		Basic Star 41854	0	0	0	30,000
Greer Anna M	Potsdam 2 407402	18,500	COUNTY TAXABLE VALUE				105,000
502 County Route 59	2010sp86000<	105,000	TOWN TAXABLE VALUE				105,000
Potsdam, NY 13676-3156	x		SCHOOL TAXABLE VALUE				75,000
	x		FD034 Potsdam Fire Prot				105,000 TO M
	ACRES 3.50 BANK8888869						
	EAST-0330290 NRTH-1692854						
	DEED BOOK 2011 PG-10733						
	FULL MARKET VALUE	105,000					

76.002-1-7.32	506 Cr 59						76.002-1-7.32 *****
Greer Chad & Anna	312 Vac w/imprv		COUNTY TAXABLE VALUE				25,100
Czerepak Otto	Potsdam 2 407402	12,500	TOWN TAXABLE VALUE				25,100
502 County Route 59	x	25,100	SCHOOL TAXABLE VALUE				25,100
Potsdam, NY 13676-3156	x		FD034 Potsdam Fire Prot				25,100 TO M
	ACRES 1.50						
	EAST-0330126 NRTH-1692853						
	DEED BOOK 2011 PG-10732						
	FULL MARKET VALUE	25,100					

76.002-1-7.111	498 Cr 59						76.002-1-7.111 *****
Travis Betsy L	210 1 Family Res		Vet Chg of 41003	0	0	32,093	1-208-12.11
498 County Route 59	Potsdam 2 407402	17,200	Vet Pro Ra 41112	0	31,776	0	0
Potsdam, NY 13676	Ref1080/607	121,500	Home Impro 44210	0	18,113	18,113	18,113
	Ref1084/327		Enhanced S 41834	0	0	0	65,300
	2012sp96000		COUNTY TAXABLE VALUE				71,611
	ACRES 2.20 BANK8888830		TOWN TAXABLE VALUE				71,294
	EAST-0329922 NRTH-1692677		SCHOOL TAXABLE VALUE				38,087
	DEED BOOK 2012 PG-12641		FD034 Potsdam Fire Prot				103,387 TO M
	FULL MARKET VALUE	121,500					18,113 EX

76.002-1-7.113	Off Cr 59						76.002-1-7.113 *****
Greer Chad E	314 Rural vac<10		COUNTY TAXABLE VALUE				8,800
Greer Anna M	Potsdam 2 407402	8,800	TOWN TAXABLE VALUE				8,800
502 County Route 59	x	8,800	SCHOOL TAXABLE VALUE				8,800
Potsdam, NY 13676-3156	x		FD034 Potsdam Fire Prot				8,800 TO M
	ACRES 8.80 BANK8888869						
	EAST-0330915 NRTH-1693267						
	DEED BOOK 2011 PG-10733						
	FULL MARKET VALUE	8,800					

STATE OF NEW YORK
COUNTY - St Lawrence
TOWN - Potsdam
SWIS - 407489

2 0 1 6 T E N T A T I V E A S S E S S M E N T R O L L
T A X A B L E SECTION OF THE ROLL - 1

PAGE 1580
VALUATION DATE-JUL 01, 2015
TAXABLE STATUS DATE-MAR 01, 2016

TAX MAP NUMBER SEQUENCE
UNIFORM PERCENT OF VALUE IS 100.00
UNIFORM PERCENT OF VALUE IS 100.00

TAX MAP PARCEL NUMBER	PROPERTY LOCATION & CLASS	ASSESSMENT	EXEMPTION CODE	COUNTY	TOWN	SCHOOL
CURRENT OWNERS NAME	SCHOOL DISTRICT	LAND	TAX DESCRIPTION	TAXABLE VALUE		
CURRENT OWNERS ADDRESS	PARCEL SIZE/GRID COORD	TOTAL	SPECIAL DISTRICTS	ACCOUNT NO.		

76.002-1-8	Cr 59			76.002-1-8		*****
Bruno Jason A	322 Rural vac>10		COUNTY TAXABLE VALUE			1-221-11
539 County Route 59	Potsdam 2 407402	68,300	TOWN TAXABLE VALUE			
Potsdam, NY 13676	97sp40000	68,300	SCHOOL TAXABLE VALUE			
	X		FD034 Potsdam Fire Prot		68,300 TO M	
	X					
	ACRES 100.60					
	EAST-0327150 NRTH-1692357					
	DEED BOOK 2014 PG-6528					
	FULL MARKET VALUE	68,300				

76.002-1-9	539 Cr 59			76.002-1-9		*****
Rice Bonita M	210 1 Family Res		Basic Star 41854	0	0	1-205-10
539 County Route 59	Potsdam 2 407402	19,200	COUNTY TAXABLE VALUE			30,000
Potsdam, NY 13676	X	178,500	TOWN TAXABLE VALUE			
	X		SCHOOL TAXABLE VALUE			
	X		FD034 Potsdam Fire Prot		178,500 TO M	
	ACRES 4.20 BANK8888869					
	EAST-0329012 NRTH-1693092					
	DEED BOOK 1059 PG-664					
	FULL MARKET VALUE	178,500				

76.002-1-10.2	521 Cr 59			76.002-1-10.2		*****
Ewy Robert G	210 1 Family Res		Basic Star 41854	0	0	30,000
Zanta Carolyn A	Potsdam 2 407402	17,000	COUNTY TAXABLE VALUE			
521 County Route 59	2006sp112500	118,600	TOWN TAXABLE VALUE			
Potsdam, NY 13676	2004sp100,000		SCHOOL TAXABLE VALUE			
	2001sp84000		FD034 Potsdam Fire Prot		118,600 TO M	
	ACRES 2.00					
	EAST-0329489 NRTH-1692789					
	DEED BOOK 2006 PG-15636					
	FULL MARKET VALUE	118,600				

76.002-1-10.3	531 Cr 59			76.002-1-10.3		*****
Smith David A	210 1 Family Res		Basic Star 41854	0	0	30,000
Smith Lora A	Potsdam 2 407402	17,000	COUNTY TAXABLE VALUE			
531 County Route 59	X	124,400	TOWN TAXABLE VALUE			
Potsdam, NY 13676	X		SCHOOL TAXABLE VALUE			
	87sp4400vac		FD034 Potsdam Fire Prot		124,400 TO M	
	ACRES 2.00					
	EAST-0329250 NRTH-1692962					
	DEED BOOK 1009 PG-01085					
	FULL MARKET VALUE	124,400				

STATE OF NEW YORK
 COUNTY - St Lawrence
 TOWN - Potsdam
 SWIS - 407489

2 0 1 6 T E N T A T I V E A S S E S S M E N T R O L L
 T A X A B L E SECTION OF THE ROLL - 1

PAGE 1581
 VALUATION DATE-JUL 01, 2015
 TAXABLE STATUS DATE-MAR 01, 2016

TAX MAP NUMBER SEQUENCE
 UNIFORM PERCENT OF VALUE IS 100.00
 UNIFORM PERCENT OF VALUE IS 100.00

TAX MAP PARCEL NUMBER	PROPERTY LOCATION & CLASS	ASSESSMENT	EXEMPTION CODE	COUNTY	TOWN	SCHOOL
CURRENT OWNERS NAME	SCHOOL DISTRICT	LAND	TAX DESCRIPTION	TAXABLE VALUE		ACCOUNT NO.
CURRENT OWNERS ADDRESS	PARCEL SIZE/GRID COORD	TOTAL	SPECIAL DISTRICTS			

	511 Cr 59			76.002-1-10.11		*****
76.002-1-10.11	240 Rural res		Basic Star 41854	0	0	1-195-13
Ernst Living Trust Frederick T	Potsdam 2 407402	80,600	COUNTY TAXABLE VALUE		178,500	
511 County Route 59	X	178,500	TOWN TAXABLE VALUE		178,500	
Potsdam, NY 13676	88sp36000vac		SCHOOL TAXABLE VALUE		148,500	
	X		FD034 Potsdam Fire Prot		178,500 TO M	
	ACRES 120.10					
	EAST-0327562 NRTH-1691075					
	DEED BOOK 2006 PG-18128					
	FULL MARKET VALUE	178,500				

	Sweeney Rd (OFF)			76.002-1-11.12		*****
76.002-1-11.12	322 Rural vac>10		COUNTY TAXABLE VALUE		14,000	
Stone Thomas B	Potsdam 2 407402	14,000	TOWN TAXABLE VALUE		14,000	
Stone Diane M	2006sp12500	14,000	SCHOOL TAXABLE VALUE		14,000	
399 Sweeney Rd	ACRES 20.00		FD034 Potsdam Fire Prot		14,000 TO M	
Potsdam, NY 13676	EAST-0328033 NRTH-1688962					
	DEED BOOK 2006 PG-19716					
	FULL MARKET VALUE	14,000				

	Cr 59			76.002-1-11.31		*****
76.002-1-11.31	314 Rural vac<10		COUNTY TAXABLE VALUE		24,500	
White Matthew P	Potsdam 2 407402	24,500	TOWN TAXABLE VALUE		24,500	
Russell Jeffrey P	2002sp4635	24,500	SCHOOL TAXABLE VALUE		24,500	
23 Fearl Bridge Rd	ACRES 13.30		FD034 Potsdam Fire Prot		24,500 TO M	
Winthrop, NY 13697	EAST-0330264 NRTH-1690973					
	DEED BOOK 2014 PG-7182					
	FULL MARKET VALUE	24,500				

	Cr 59			76.002-1-11.111		*****
76.002-1-11.111	323 Vacant rural		COUNTY TAXABLE VALUE		19,500	1-205-13
Williams Dennis J	Potsdam 2 407402	19,500	TOWN TAXABLE VALUE		19,500	
Williams Gretchen G	X	19,500	SCHOOL TAXABLE VALUE		19,500	
17 Woods End Dr	X		FD034 Potsdam Fire Prot		19,500 TO M	
Essex Junction, VT 05452	X					
	ACRES 22.00					
	EAST-0329524 NRTH-1690981					
	DEED BOOK 2014 PG-6795					
	FULL MARKET VALUE	19,500				

	495 CR 59			76.002-1-11.112		*****
76.002-1-11.112	240 Rural res		Basic Star 41854	0	0	30,000
Acker David	Potsdam 2 407402	65,700	COUNTY TAXABLE VALUE		288,000	
Acker Linda	ACRES 86.80 BANK8888869	288,000	TOWN TAXABLE VALUE		288,000	
PO Box 969	EAST-0328705 NRTH-1691543		SCHOOL TAXABLE VALUE		258,000	
Potsdam, NY 13676	DEED BOOK 2013 PG-9294		FD034 Potsdam Fire Prot		288,000 TO M	
	FULL MARKET VALUE	288,000				

STATE OF NEW YORK
COUNTY - St Lawrence
TOWN - Potsdam
SWIS - 407489

2 0 1 6 T E N T A T I V E A S S E S S M E N T R O L L
T A X A B L E SECTION OF THE ROLL - 1

PAGE 1582
VALUATION DATE-JUL 01, 2015
TAXABLE STATUS DATE-MAR 01, 2016

TAX MAP NUMBER SEQUENCE
UNIFORM PERCENT OF VALUE IS 100.00
UNIFORM PERCENT OF VALUE IS 100.00

TAX MAP PARCEL NUMBER	PROPERTY LOCATION & CLASS	ASSESSMENT	EXEMPTION CODE	COUNTY	TOWN	SCHOOL
CURRENT OWNERS NAME	SCHOOL DISTRICT	LAND	TAX DESCRIPTION	TAXABLE VALUE		
CURRENT OWNERS ADDRESS	PARCEL SIZE/GRID COORD	TOTAL	SPECIAL DISTRICTS	ACCOUNT NO.		

76.002-1-12	469 Cr 59			76.002-1-12		*****
Fink Kyle E	210 1 Family Res		Basic Star 41854	0	0	1-253- 4
Fink Christine L	Potsdam 2 407402	16,000	COUNTY TAXABLE VALUE	132,500		
469 County Route 59	2001sp75000	132,500	TOWN TAXABLE VALUE	132,500		
Potsdam, NY 13676	2004sp90000		SCHOOL TAXABLE VALUE	102,500		
	2008sp127500		FD034 Potsdam Fire Prot	132,500	TO M	
	ACRES 1.00 BANK8888869					
	EAST-0330159 NRTH-1691683					
	DEED BOOK 2008 PG-11895					
	FULL MARKET VALUE	132,500				

76.002-1-13.1	461 Cr 59			76.002-1-13.1		*****
Loucks Paul A	210 1 Family Res		Basic Star 41854	0	0	1-263- 7
Loucks Melinda	Potsdam 2 407402	20,500	COUNTY TAXABLE VALUE	108,000		
461 County Route 59	X	108,000	TOWN TAXABLE VALUE	108,000		
Potsdam, NY 13676	X		SCHOOL TAXABLE VALUE	78,000		
	87sp71000		FD034 Potsdam Fire Prot	108,000	TO M	
	ACRES 5.50					
	EAST-0329965 NRTH-1691492					
	DEED BOOK 1011 PG-00435					
	FULL MARKET VALUE	108,000				

76.002-1-14.21	Cr 59			76.002-1-14.21		*****
Jerry/Platte Trust	910 Priv forest		COUNTY TAXABLE VALUE	3,900		1-182-3.21
3137 Cottonwood St	Potsdam 2 407402	3,900	TOWN TAXABLE VALUE	3,900		
Anchorage, AK 99508	X	3,900	SCHOOL TAXABLE VALUE	3,900		
	X		FD034 Potsdam Fire Prot	3,900	TO M	
	ACRES 9.70					
	EAST-0332606 NRTH-1691535					
	DEED BOOK 2014 PG-1555					
	FULL MARKET VALUE	3,900				

76.002-1-15.11	434 Cr 59			76.002-1-15.11		*****
Jerry/Platte Trust	240 Rural res		COUNTY TAXABLE VALUE	236,100		1-182- 4
3137 Cottonwood St	Potsdam 2 407402	70,700	TOWN TAXABLE VALUE	236,100		
Anchorage, AK 99508	2013sp275000<	236,100	SCHOOL TAXABLE VALUE	236,100		
	X		FD034 Potsdam Fire Prot	236,100	TO M	
	83sp85000					
	ACRES 87.70					
	EAST-3314121 NRTH-1691734					
	DEED BOOK 2014 PG-1555					
	FULL MARKET VALUE	236,100				

STATE OF NEW YORK
COUNTY - St Lawrence
TOWN - Potsdam
SWIS - 407489

2 0 1 6 T E N T A T I V E A S S E S S M E N T R O L L
T A X A B L E SECTION OF THE ROLL - 1

PAGE 1583
VALUATION DATE-JUL 01, 2015
TAXABLE STATUS DATE-MAR 01, 2016

TAX MAP NUMBER SEQUENCE
UNIFORM PERCENT OF VALUE IS 100.00
UNIFORM PERCENT OF VALUE IS 100.00

TAX MAP PARCEL NUMBER	PROPERTY LOCATION & CLASS	ASSESSMENT	EXEMPTION CODE	COUNTY	TOWN	SCHOOL
CURRENT OWNERS NAME	SCHOOL DISTRICT	LAND	TAX DESCRIPTION	TAXABLE VALUE		
CURRENT OWNERS ADDRESS	PARCEL SIZE/GRID COORD	TOTAL	SPECIAL DISTRICTS	ACCOUNT NO.		

76.002-1-16	417 Cr 59			76.002-1-16		1-191-15
Welch John	210 1 Family Res		Basic Star 41854	0	0	30,000
Welch Julie	Potsdam 2 407402	16,700	COUNTY TAXABLE VALUE	103,400		
417 County Route 59	94sp83000	103,400	TOWN TAXABLE VALUE	103,400		
Potsdam, NY 13676	X		SCHOOL TAXABLE VALUE	73,400		
	X		FD034 Potsdam Fire Prot	103,400 TO M		
	ACRES 1.70					
	EAST-0330758 NRTH-1690578					
	DEED BOOK 1077 PG-384					
	FULL MARKET VALUE	103,400				

76.002-1-17	401 Cr 59			76.002-1-17		1-278- 8
Stone Peter	240 Rural res		Basic Star 41854	0	0	30,000
PO Box 3	Potsdam 2 407402	32,000	COUNTY TAXABLE VALUE	179,000		
Potsdam, NY 13676	X	179,000	TOWN TAXABLE VALUE	179,000		
	X		SCHOOL TAXABLE VALUE	149,000		
	X		FD034 Potsdam Fire Prot	179,000 TO M		
	ACRES 23.00					
	EAST-0330582 NRTH-1690048					
	DEED BOOK 964 PG-01122					
	FULL MARKET VALUE	179,000				

76.002-1-19.2	384A Cr 59			76.002-1-19.2		1-278-7.12
Maki Alfred	210 1 Family Res		Basic Star 41854	0	0	30,000
Maki Laurie	Potsdam 2 407402	16,600	COUNTY TAXABLE VALUE	183,800		
384A County Route 59	X	183,800	TOWN TAXABLE VALUE	183,800		
Potsdam, NY 13676	87sp72500		SCHOOL TAXABLE VALUE	153,800		
	X		FD034 Potsdam Fire Prot	183,800 TO M		
	ACRES 1.60					
	EAST-0331675 NRTH-1689867					
	DEED BOOK 1008 PG-00005					
	FULL MARKET VALUE	183,800				

76.002-1-19.31	Cr 59			76.002-1-19.31		1-278- 7.11
Maki Alfred W	322 Rural vac>10		COUNTY TAXABLE VALUE	16,000		
Maki Laurie B	Potsdam 2 407402	16,000	TOWN TAXABLE VALUE	16,000		
384A County Route 59	X	16,000	SCHOOL TAXABLE VALUE	16,000		
Potsdam, NY 13676-0542	X		FD034 Potsdam Fire Prot	16,000 TO M		
	ACRES 16.00					
	EAST-0332136 NRTH-1689632					
	DEED BOOK 1018 PG-01097					
	FULL MARKET VALUE	16,000				

STATE OF NEW YORK
COUNTY - St Lawrence
TOWN - Potsdam
SWIS - 407489

2 0 1 6 T E N T A T I V E A S S E S S M E N T R O L L
T A X A B L E SECTION OF THE ROLL - 1

PAGE 1584
VALUATION DATE-JUL 01, 2015
TAXABLE STATUS DATE-MAR 01, 2016

TAX MAP NUMBER SEQUENCE
UNIFORM PERCENT OF VALUE IS 100.00
UNIFORM PERCENT OF VALUE IS 100.00

TAX MAP PARCEL NUMBER	PROPERTY LOCATION & CLASS	ASSESSMENT	EXEMPTION CODE	COUNTY	TOWN	SCHOOL	ACCOUNT NO.
CURRENT OWNERS NAME	SCHOOL DISTRICT	LAND	TAX DESCRIPTION	TAXABLE VALUE			
CURRENT OWNERS ADDRESS	PARCEL SIZE/GRID COORD	TOTAL	SPECIAL DISTRICTS				
***** 76.002-1-19.51 *****							
394 Cr 59							
76.002-1-19.51	210 1 Family Res		Basic Star 41854	0	0	0	30,000
Thompson John H	Potsdam 2 407402	28,300	COUNTY TAXABLE VALUE		164,100		
394 County Route 59	2001sp120000<	164,100	TOWN TAXABLE VALUE		164,100		
Potsdam, NY 13676	X		SCHOOL TAXABLE VALUE		134,100		
	0584sp0/ 91Sp85000		FD034 Potsdam Fire Prot		164,100	TO M	
	ACRES 15.50 BANK8888830						
	EAST-0331893 NRTH-1690434						
	DEED BOOK 2001 PG-12000						
	FULL MARKET VALUE	164,100					
***** 76.002-1-20.1 *****							
384B Cr 59		99 PCT OF VALUE USED FOR EXEMPTION PURPOSES				1-278- 7. 2	
76.002-1-20.1	240 Rural res		VET COM CT 41131	0	20,000	20,000	0
Cole Roger	Potsdam 2 407402	27,300	VET DIS CT 41141	0	9,771	9,771	0
Cole Holly	87sp45000	98,700	Basic Star 41854	0	0	0	30,000
384B County Route 59	2001sp65000		COUNTY TAXABLE VALUE		68,929		
Potsdam, NY 13676	ACRES 13.50 BANK8888830		TOWN TAXABLE VALUE		68,929		
	EAST-0331986 NRTH-1690124		SCHOOL TAXABLE VALUE		68,700		
	DEED BOOK 2001 PG-14048		FD034 Potsdam Fire Prot		98,700	TO M	
	FULL MARKET VALUE	98,700					
***** 76.002-1-21 *****							
660 Cr 59							1-216-10
76.002-1-21	270 Mfg housing		COUNTY TAXABLE VALUE		14,900		
Casey William P	Potsdam 2 407402	8,500	TOWN TAXABLE VALUE		14,900		
3457 Oran Delphi Rd	97sp3100	14,900	SCHOOL TAXABLE VALUE		14,900		
Manlius, NY 13104	2002sp15000		FD034 Potsdam Fire Prot		14,900	TO M	
	X						
	ACRES 2.70						
	EAST-0327657 NRTH-1695790						
	DEED BOOK 2005 PG-13574						
	FULL MARKET VALUE	14,900					
***** 76.002-1-22 *****							
332 Cr 59							1-258-12
76.002-1-22	240 Rural res		Basic Star 41854	0	0	0	30,000
Randall Steven	Potsdam 2 407402	31,500	COUNTY TAXABLE VALUE		92,300		
Randall Carol	X	92,300	TOWN TAXABLE VALUE		92,300		
332 County Route 59	X		SCHOOL TAXABLE VALUE		62,300		
Potsdam, NY 13676	X		FD034 Potsdam Fire Prot		92,300	TO M	
	ACRES 22.00 BANK8888869						
	EAST-0332238 NRTH-1689027						
	DEED BOOK 1009 PG-00975						
	FULL MARKET VALUE	92,300					

STATE OF NEW YORK
COUNTY - St Lawrence
TOWN - Potsdam
SWIS - 407489

2 0 1 6 T E N T A T I V E A S S E S S M E N T R O L L
T A X A B L E SECTION OF THE ROLL - 1

PAGE 1585
VALUATION DATE-JUL 01, 2015
TAXABLE STATUS DATE-MAR 01, 2016

TAX MAP NUMBER SEQUENCE
UNIFORM PERCENT OF VALUE IS 100.00
UNIFORM PERCENT OF VALUE IS 100.00

TAX MAP PARCEL NUMBER	PROPERTY LOCATION & CLASS	ASSESSMENT	EXEMPTION CODE	COUNTY	TOWN	SCHOOL
CURRENT OWNERS NAME	SCHOOL DISTRICT	LAND	TAX DESCRIPTION	TAXABLE VALUE		
CURRENT OWNERS ADDRESS	PARCEL SIZE/GRID COORD	TOTAL	SPECIAL DISTRICTS	ACCOUNT NO.		
***** 76.002-1-23 *****						
298 Cr 59						1-232- 2
76.002-1-23	210 1 Family Res		Enhanced S 41834	0	0	0 65,300
Godreau Susan E	Potsdam 2 407402	24,000	COUNTY TAXABLE VALUE		103,400	
Godreau Charles J	99sp76000	103,400	TOWN TAXABLE VALUE		103,400	
298 County Route 59	X		SCHOOL TAXABLE VALUE		38,100	
Potsdam, NY 13676-4442	87sp55000		FD034 Potsdam Fire Prot		103,400 TO M	
	ACRES 9.00					
	EAST-0332347 NRTH-1688205					
	DEED BOOK 2008 PG-20725					
	FULL MARKET VALUE	103,400				
***** 76.002-1-24 *****						
318 Cr 59						1-171- 5
76.002-1-24	210 1 Family Res		Basic Star 41854	0	0	0 30,000
Anderson Randall E	Potsdam 2 407402	8,400	COUNTY TAXABLE VALUE		37,500	
318 County Route 59	2002sp44000	37,500	TOWN TAXABLE VALUE		37,500	
Potsdam, NY 13676-3441	2011sp37500		SCHOOL TAXABLE VALUE		7,500	
	100x459x100x450		FD034 Potsdam Fire Prot		37,500 TO M	
	FRNT 100.00 DPTH 454.00					
	EAST-0332108 NRTH-1688530					
	DEED BOOK 2013 PG-5117					
	FULL MARKET VALUE	37,500				
***** 76.002-1-25 *****						
319 Cr 59						1-285- 1
76.002-1-25	210 1 Family Res		Aged - Cou 41802	0	17,325	0 0
Ober Janet L	Potsdam 2 407402	19,500	Aged - Tow 41803	0	0	24,750 0
319 County Route 59	X	49,500	Aged - Sch 41804	0	0	0 17,325
Potsdam, NY 13676	89sp15500		Enhanced S 41834	0	0	0 32,175
	X		COUNTY TAXABLE VALUE		32,175	
	ACRES 4.50		TOWN TAXABLE VALUE		24,750	
	EAST-0331524 NRTH-1688205		SCHOOL TAXABLE VALUE		0	
	DEED BOOK 2005 PG-4365		FD034 Potsdam Fire Prot		49,500 TO M	
	FULL MARKET VALUE	49,500				
***** 76.002-1-26 *****						
323 Cr 59						1-253- 3
76.002-1-26	210 1 Family Res		Enhanced S 41834	0	0	0 65,300
Taylor Richard R	Potsdam 2 407402	16,000	COUNTY TAXABLE VALUE		99,800	
323 County Route 59	X	99,800	TOWN TAXABLE VALUE		99,800	
Potsdam, NY 13676	X		SCHOOL TAXABLE VALUE		34,500	
	85sp49000		FD034 Potsdam Fire Prot		99,800 TO M	
	ACRES 1.00					
	EAST-0331654 NRTH-1688508					
	DEED BOOK 990 PG-00475					
	FULL MARKET VALUE	99,800				

STATE OF NEW YORK
COUNTY - St Lawrence
TOWN - Potsdam
SWIS - 407489

2 0 1 6 T E N T A T I V E A S S E S S M E N T R O L L
T A X A B L E SECTION OF THE ROLL - 1

PAGE 1586
VALUATION DATE-JUL 01, 2015
TAXABLE STATUS DATE-MAR 01, 2016

TAX MAP NUMBER SEQUENCE
UNIFORM PERCENT OF VALUE IS 100.00
UNIFORM PERCENT OF VALUE IS 100.00

TAX MAP PARCEL NUMBER	PROPERTY LOCATION & CLASS	ASSESSMENT	EXEMPTION CODE-----	COUNTY-----	TOWN-----	SCHOOL
CURRENT OWNERS NAME	SCHOOL DISTRICT	LAND	TAX DESCRIPTION	TAXABLE VALUE		
CURRENT OWNERS ADDRESS	PARCEL SIZE/GRID COORD	TOTAL	SPECIAL DISTRICTS	ACCOUNT NO.		

76.002-1-27	327 Cr 59			76.002-1-27		*****
Hayes Steven	210 1 Family Res		Basic Star 41854	0	0	1-216- 6
Hayes Kim	Potsdam 2 407402	17,000	COUNTY TAXABLE VALUE	103,200		
327 County Route 59	X	103,200	TOWN TAXABLE VALUE	103,200		
Potsdam, NY 13676	X		SCHOOL TAXABLE VALUE	73,200		
	X		FD034 Potsdam Fire Prot	103,200 TO M		
	ACRES 2.00					
	EAST-0331524 NRTH-1688724					
	DEED BOOK 885 PG-00674					
	FULL MARKET VALUE	103,200				

76.002-1-28.2	529 Sweeney Rd			76.002-1-28.2		*****
M.S. Compeau Inc	210 1 Family Res		COUNTY TAXABLE VALUE	117,000		
341 Sweeney Rd	Potsdam 2 407402	20,000	TOWN TAXABLE VALUE	117,000		
Potsdam, NY 13676	98sp68000	117,000	SCHOOL TAXABLE VALUE	117,000		
	88sp95000		FD034 Potsdam Fire Prot	117,000 TO M		
	X					
	ACRES 5.00					
	EAST-0331116 NRTH-1689549					
	DEED BOOK 2015 PG-1343					
	FULL MARKET VALUE	117,000				

76.002-1-28.11	Sweeney Rd			76.002-1-28.11		*****
Robillard Anne M	314 Rural vac<10		COUNTY TAXABLE VALUE	22,000		1-216- 8
477 Sweeney Rd	Potsdam 2 407402	22,000	TOWN TAXABLE VALUE	22,000		
Potsdam, NY 13676	2001sp12500	22,000	SCHOOL TAXABLE VALUE	22,000		
	92sp9500		FD034 Potsdam Fire Prot	22,000 TO M		
	X					
	ACRES 14.60 BANK8888869					
	EAST-0330263 NRTH-1689276					
	DEED BOOK 2001 PG-16429					
	FULL MARKET VALUE	22,000				

76.002-1-28.12	528 Sweeney Rd			76.002-1-28.12		*****
Schwob Timothy	240 Rural res		Basic Star 41854	0	0	30,000
Schwob Joann	Potsdam 2 407402	38,100	COUNTY TAXABLE VALUE	204,800		
528 Sweeney Rd	92sp165000	204,800	TOWN TAXABLE VALUE	204,800		
Potsdam, NY 13676	X		SCHOOL TAXABLE VALUE	174,800		
	X		FD034 Potsdam Fire Prot	204,800 TO M		
	ACRES 35.10					
	EAST-0330766 NRTH-1688508					
	DEED BOOK 1055 PG-892					
	FULL MARKET VALUE	204,800				

STATE OF NEW YORK
COUNTY - St Lawrence
TOWN - Potsdam
SWIS - 407489

2 0 1 6 T E N T A T I V E A S S E S S M E N T R O L L
T A X A B L E SECTION OF THE ROLL - 1

PAGE 1587
VALUATION DATE-JUL 01, 2015
TAXABLE STATUS DATE-MAR 01, 2016

TAX MAP NUMBER SEQUENCE
UNIFORM PERCENT OF VALUE IS 100.00
UNIFORM PERCENT OF VALUE IS 100.00

TAX MAP PARCEL NUMBER	PROPERTY LOCATION & CLASS	ASSESSMENT	EXEMPTION CODE	COUNTY	TOWN	SCHOOL
CURRENT OWNERS NAME	SCHOOL DISTRICT	LAND	TAX DESCRIPTION	TAXABLE VALUE		
CURRENT OWNERS ADDRESS	PARCEL SIZE/GRID COORD	TOTAL	SPECIAL DISTRICTS	ACCOUNT NO.		

76.002-1-29	477 Sweeney Rd			76.002-1-29		*****
Robillard Anne M	240 Rural res		Basic Star 41854	0	0	1-216- 7
477 Sweeney Rd	Potsdam 2 407402	29,300	COUNTY TAXABLE VALUE	148,600		
Potsdam, NY 13676	X	148,600	TOWN TAXABLE VALUE	148,600		
	X		SCHOOL TAXABLE VALUE	118,600		
	X		FD034 Potsdam Fire Prot	148,600 TO M		
	ACRES 17.50 BANK8888869					
	EAST-0329684 NRTH-1689344					
	DEED BOOK 1062 PG-632					
	FULL MARKET VALUE	148,600				

76.002-1-31	451 Sweeney Rd			76.002-1-31		*****
Runge Cynthia Howe	240 Rural res		Basic Star 41854	0	0	1-220-10
451 Sweeney Rd	Potsdam 2 407402	28,900	COUNTY TAXABLE VALUE	131,200		30,000
Potsdam, NY 13676	X	131,200	TOWN TAXABLE VALUE	131,200		
	X		SCHOOL TAXABLE VALUE	101,200		
	X		FD034 Potsdam Fire Prot	131,200 TO M		
	ACRES 16.80					
	EAST-0329335 NRTH-1688635					
	DEED BOOK 1115 PG-224					
	FULL MARKET VALUE	131,200				

76.002-1-32	Sweeney Rd			76.002-1-32		*****
Smith Spurgeon S	321 Abandoned ag		COUNTY TAXABLE VALUE	12,900		1-196- 8
Smith Jennifer	Potsdam 2 407402	12,900	TOWN TAXABLE VALUE	12,900		
574 S Canton Rd	90sp90000<	12,900	SCHOOL TAXABLE VALUE	12,900		
Potsdam, NY 13676	X		FD034 Potsdam Fire Prot	12,900 TO M		
	X					
	ACRES 25.70					
	EAST-0326219 NRTH-1689395					
	DEED BOOK 1040 PG-00184					
	FULL MARKET VALUE	12,900				

76.002-1-33	574 South Canton Rd			76.002-1-33		*****
Smith Spurgeon S	240 Rural res		Basic Star 41854	0	0	1-196- 7
Smith Jennifer	Potsdam 2 407402	81,600	COUNTY TAXABLE VALUE	288,000		30,000
574 S Canton Rd	X	288,000	TOWN TAXABLE VALUE	288,000		
Potsdam, NY 13676	X		SCHOOL TAXABLE VALUE	258,000		
	84qc/86sp65000/90sp90000<		FD034 Potsdam Fire Prot	288,000 TO M		
	ACRES 172.00					
	EAST-0325007 NRTH-1689373					
	DEED BOOK 1040 PG-00184					
	FULL MARKET VALUE	288,000				

STATE OF NEW YORK
 COUNTY - St Lawrence
 TOWN - Potsdam
 SWIS - 407489

2 0 1 6 T E N T A T I V E A S S E S S M E N T R O L L
 T A X A B L E SECTION OF THE ROLL - 1

PAGE 1588
 VALUATION DATE-JUL 01, 2015
 TAXABLE STATUS DATE-MAR 01, 2016

TAX MAP NUMBER SEQUENCE
 UNIFORM PERCENT OF VALUE IS 100.00
 UNIFORM PERCENT OF VALUE IS 100.00

TAX MAP PARCEL NUMBER	PROPERTY LOCATION & CLASS	ASSESSMENT	EXEMPTION CODE	COUNTY	TOWN	SCHOOL
CURRENT OWNERS NAME	SCHOOL DISTRICT	LAND	TAX DESCRIPTION	TAXABLE VALUE		
CURRENT OWNERS ADDRESS	PARCEL SIZE/GRID COORD	TOTAL	SPECIAL DISTRICTS	ACCOUNT NO.		

76.002-1-34.1	South Canton Rd 322 Rural vac>10		COUNTY TAXABLE VALUE	76.002-1-34.1	1-226-11	
Kelly Lauris	Potsdam 2 407402	38,300	TOWN TAXABLE VALUE			
Kelly Patricia	93sp38500	38,300	SCHOOL TAXABLE VALUE			
610 S Canton Rd	X		FD034 Potsdam Fire Prot			38,300 TO M
Potsdam, NY 13676	X					
	ACRES 54.70					
	EAST-0325310 NRTH-1691103					
	DEED BOOK 1073 PG-98					
	FULL MARKET VALUE	38,300				

76.002-1-34.2	610 South Canton Rd 210 1 Family Res		Basic Star 41854	76.002-1-34.2		30,000
Kelly Lauris	Potsdam 2 407402	19,800	COUNTY TAXABLE VALUE			
Kelly Patricia	91sp75000	134,900	TOWN TAXABLE VALUE			
610 S Canton Rd	X		SCHOOL TAXABLE VALUE			
Potsdam, NY 13676	X		FD034 Potsdam Fire Prot			134,900 TO M
	ACRES 4.80					
	EAST-0324444 NRTH-1691838					
	DEED BOOK 1051 PG-355					
	FULL MARKET VALUE	134,900				

76.002-1-34.3	604 South Canton Rd 240 Rural res		Basic Star 41854	76.002-1-34.3		30,000
Collins William E	Potsdam 2 407402	31,000	COUNTY TAXABLE VALUE			
Collins Diane M	2005sp200,000	233,000	TOWN TAXABLE VALUE			
604 South Canton Rd	2014sp233,000		SCHOOL TAXABLE VALUE			
Potsdam, NY 13676	X		FD034 Potsdam Fire Prot			233,000 TO M
	ACRES 18.00					
	EAST-0324834 NRTH-1690778					
	DEED BOOK 2014 PG-17372					
	FULL MARKET VALUE	233,000				

76.002-1-36	633 South Canton Rd 210 1 Family Res		COUNTY TAXABLE VALUE	76.002-1-36	1-233- 1	
MacGregor Thomas J	Potsdam 2 407402	15,600	TOWN TAXABLE VALUE			
633 S Canton Rd	X	47,200	SCHOOL TAXABLE VALUE			
Potsdam, NY 13676	X		FD034 Potsdam Fire Prot			47,200 TO M
	200x187x231x188					
	FRNT 200.00 DPTH 187.50					
	EAST-0324487 NRTH-1692551					
	DEED BOOK 00972 PG-00552					
	FULL MARKET VALUE	47,200				

STATE OF NEW YORK
COUNTY - St Lawrence
TOWN - Potsdam
SWIS - 407489

2 0 1 6 T E N T A T I V E A S S E S S M E N T R O L L
T A X A B L E SECTION OF THE ROLL - 1

PAGE 1589
VALUATION DATE-JUL 01, 2015
TAXABLE STATUS DATE-MAR 01, 2016

TAX MAP NUMBER SEQUENCE
UNIFORM PERCENT OF VALUE IS 100.00
UNIFORM PERCENT OF VALUE IS 100.00

TAX MAP PARCEL NUMBER	PROPERTY LOCATION & CLASS	ASSESSMENT	EXEMPTION CODE	COUNTY	TOWN	SCHOOL
CURRENT OWNERS NAME	SCHOOL DISTRICT	LAND	TAX DESCRIPTION	TAXABLE VALUE		
CURRENT OWNERS ADDRESS	PARCEL SIZE/GRID COORD	TOTAL	SPECIAL DISTRICTS	ACCOUNT NO.		

76.002-1-38	657 South Canton Rd	74 PCT OF VALUE USED FOR EXEMPTION PURPOSES		76.002-1-38	1-283- 3	
Boslet Sally (LU) J	240 Rural res		VET WAR CT 41121	0	10,756	10,756 0
Covey Paul (LU)	Potsdam 2 407402	36,000	Enhanced S 41834	0	0	0 65,300
657 South Canton Rd	X	96,900	COUNTY TAXABLE VALUE		86,144	
Potsdam, NY 13676	X		TOWN TAXABLE VALUE		86,144	
	0784sp7500		SCHOOL TAXABLE VALUE		31,600	
	ACRES 34.30		FD034 Potsdam Fire Prot		96,900	TO M
	EAST-0324784 NRTH-1693810					
	DEED BOOK 2014 PG-15407					
	FULL MARKET VALUE	96,900				

76.002-1-39	694 South Canton Rd		Basic Star 41854	0	0	1-227- 6
Lucas Andrew L	210 1 Family Res	10,500	COUNTY TAXABLE VALUE		67,000	30,000
Lucas Vanessa L	Potsdam 2 407402	67,000	TOWN TAXABLE VALUE		67,000	
694 South Canton Rd	X		SCHOOL TAXABLE VALUE		37,000	
Potsdam, NY 13676	X		FD034 Potsdam Fire Prot		67,000	TO M
	FRNT 132.00 DPTH 198.00					
	BANK8888830					
	EAST-0325743 NRTH-1693503					
	DEED BOOK 2010 PG-19810					
	FULL MARKET VALUE	67,000				

76.002-1-40.11	662 South Canton Rd		Basic Star 41854	0	0	1-181-2.1
Lewis Michael	210 1 Family Res	40,000	COUNTY TAXABLE VALUE		231,500	30,000
Lewis Olivia	Potsdam 2 407402	231,500	TOWN TAXABLE VALUE		231,500	
662 S Canton Rd	X		SCHOOL TAXABLE VALUE		201,500	
Potsdam, NY 13676	X		FD034 Potsdam Fire Prot		231,500	TO M
	ACRES 48.00 BANK8888830					
	EAST-0326144 NRTH-1693010					
	DEED BOOK 00974 PG-00201					
	FULL MARKET VALUE	231,500				

76.002-1-40.12	Cr 59			76.002-1-40.12		
Hayes Elizabeth W	314 Rural vac<10	18,800	COUNTY TAXABLE VALUE		18,800	
734 S Canton Rd	Potsdam 2 407402	18,800	TOWN TAXABLE VALUE		18,800	
Potsdam, NY 13676	99sp12500	18,800	SCHOOL TAXABLE VALUE		18,800	
	ACRES 27.00		FD034 Potsdam Fire Prot		18,800	TO M
	EAST-0327535 NRTH-1693592					
	DEED BOOK 1999 PG-665					
	FULL MARKET VALUE	18,800				

STATE OF NEW YORK
COUNTY - St Lawrence
TOWN - Potsdam
SWIS - 407489

2 0 1 6 T E N T A T I V E A S S E S S M E N T R O L L
T A X A B L E SECTION OF THE ROLL - 1

PAGE 1590
VALUATION DATE-JUL 01, 2015
TAXABLE STATUS DATE-MAR 01, 2016

TAX MAP NUMBER SEQUENCE
UNIFORM PERCENT OF VALUE IS 100.00
UNIFORM PERCENT OF VALUE IS 100.00

TAX MAP PARCEL NUMBER	PROPERTY LOCATION & CLASS	ASSESSMENT	EXEMPTION CODE	COUNTY	TOWN	SCHOOL
CURRENT OWNERS NAME	SCHOOL DISTRICT	LAND	TAX DESCRIPTION	TAXABLE VALUE		
CURRENT OWNERS ADDRESS	PARCEL SIZE/GRID COORD	TOTAL	SPECIAL DISTRICTS	ACCOUNT NO.		

76.002-1-40.22	691 South Canton Rd			76.002-1-40.22		*****
Robar Frederick D Jr	210 1 Family Res		Basic Star 41854	0	0	30,000
691 S Canton Rd	Potsdam 2 407402	17,800	COUNTY TAXABLE VALUE	115,500		
Potsdam, NY 13676	X	115,500	TOWN TAXABLE VALUE	115,500		
	X		SCHOOL TAXABLE VALUE	85,500		
	X		FD034 Potsdam Fire Prot	115,500 TO M		
	ACRES 2.80					
	EAST-0324834 NRTH-1694346					
	DEED BOOK 1048 PG-00176					
	FULL MARKET VALUE	115,500				

76.002-1-40.31	South Canton Rd			76.002-1-40.31		*****
Hitchman Richard D	314 Rural vac<10		COUNTY TAXABLE VALUE	12,600		1-181-2.3
Hitchman Rae A	Potsdam 2 407402	12,600	TOWN TAXABLE VALUE	12,600		
747 South Canton Rd	X	12,600	SCHOOL TAXABLE VALUE	12,600		
Potsdam, NY 13676-4111	X		FD034 Potsdam Fire Prot	12,600 TO M		
	0784qc1000					
	ACRES 1.90					
	EAST-0326781 NRTH-1695112					
	DEED BOOK 2013 PG-6079					
	FULL MARKET VALUE	12,600				

76.002-1-40.32	755 South Canton Rd			76.002-1-40.32		*****
Shumway William	210 1 Family Res		Basic Star 41854	0	0	30,000
Shumway Cheryl	Potsdam 2 407402	16,900	COUNTY TAXABLE VALUE	225,800		
755 South Canton Rd	91sp7500/93sp112000	225,800	TOWN TAXABLE VALUE	225,800		
Potsdam, NY 13676	98sp114000		SCHOOL TAXABLE VALUE	195,800		
	X		FD034 Potsdam Fire Prot	225,800 TO M		
	ACRES 1.90					
	EAST-0326650 NRTH-1694966					
	DEED BOOK 1072 PG-1103					
	FULL MARKET VALUE	225,800				

76.002-1-40.213	704 South Canton Rd			76.002-1-40.213		*****
Spriggs Shawn P	210 1 Family Res		Basic Star 41854	0	0	30,000
Smith Janel L	Potsdam 2 407402	16,900	COUNTY TAXABLE VALUE	260,000		
704 South Canton Rd	2007sp229000	260,000	TOWN TAXABLE VALUE	260,000		
Potsdam, NY 13676	2001sp8500		SCHOOL TAXABLE VALUE	230,000		
	2002sp6500		FD034 Potsdam Fire Prot	260,000 TO M		
	ACRES 1.90					
	EAST-0326077 NRTH-1693653					
	DEED BOOK 2013 PG-1306					
	FULL MARKET VALUE	260,000				

STATE OF NEW YORK
COUNTY - St Lawrence
TOWN - Potsdam
SWIS - 407489

2 0 1 6 T E N T A T I V E A S S E S S M E N T R O L L
T A X A B L E SECTION OF THE ROLL - 1

PAGE 1591
VALUATION DATE-JUL 01, 2015
TAXABLE STATUS DATE-MAR 01, 2016

TAX MAP NUMBER SEQUENCE
UNIFORM PERCENT OF VALUE IS 100.00
UNIFORM PERCENT OF VALUE IS 100.00

TAX MAP PARCEL NUMBER	PROPERTY LOCATION & CLASS	ASSESSMENT	EXEMPTION CODE	COUNTY	TOWN	SCHOOL
CURRENT OWNERS NAME	SCHOOL DISTRICT	LAND	TAX DESCRIPTION	TAXABLE VALUE		
CURRENT OWNERS ADDRESS	PARCEL SIZE/GRID COORD	TOTAL	SPECIAL DISTRICTS	ACCOUNT NO.		

76.002-1-41.1	734 South Canton Rd			76.002-1-41.1		*****
Lashomb Elizabeth W	210 1 Family Res		Basic Star 41854	0	0	1-275-13. 1
734 South Canton Rd	Potsdam 2 407402	18,300	COUNTY TAXABLE VALUE	105,000		
Potsdam, NY 13676	X	105,000	TOWN TAXABLE VALUE	105,000		
	85sp58000		SCHOOL TAXABLE VALUE	75,000		
	X		FD034 Potsdam Fire Prot	105,000 TO M		
	ACRES 3.30					
	EAST-0326674 NRTH-1694087					
	DEED BOOK 1118 PG-369					
	FULL MARKET VALUE	105,000				

76.002-1-42.1	742 South Canton Rd			76.002-1-42.1		*****
Hayes Charles (LU)	210 1 Family Res		VET WAR CT 41121	0	12,000	1-215-14
Hayes Ellen K (LU)	Potsdam 2 407402	18,600	Enhanced S 41834	0	0	0
742 South Canton Rd	X	97,100	COUNTY TAXABLE VALUE	85,100		65,300
Potsdam, NY 13676	X		TOWN TAXABLE VALUE	85,100		
	X		SCHOOL TAXABLE VALUE	31,800		
	ACRES 3.60		FD034 Potsdam Fire Prot	97,100 TO M		
	EAST-0326804 NRTH-1694238					
	DEED BOOK 2009 PG-4975					
	FULL MARKET VALUE	97,100				

76.002-1-43.1	750 South Canton Rd			76.002-1-43.1		*****
Cameron Joshua J	210 1 Family Res		Basic Star 41854	0	0	1-275-13. 2
Norton Erica	Potsdam 2 407402	18,500	COUNTY TAXABLE VALUE	147,000		
750 South Canton Rd	2002sp125000	147,000	TOWN TAXABLE VALUE	147,000		
Potsdam, NY 13676	X		SCHOOL TAXABLE VALUE	117,000		
	X		FD034 Potsdam Fire Prot	147,000 TO M		
	ACRES 3.50 BANK8888869					
	EAST-0326934 NRTH-1694432					
	DEED BOOK 2015 PG-5861					
	FULL MARKET VALUE	147,000				

76.002-1-44.1	762 South Canton Rd			76.002-1-44.1		*****
Stone Richard	210 1 Family Res		Basic Star 41854	0	0	1-275-11
762 South Canton Rd	Potsdam 2 407402	19,200	COUNTY TAXABLE VALUE	64,500		30,000
Potsdam, NY 13676	X	64,500	TOWN TAXABLE VALUE	64,500		
	X		SCHOOL TAXABLE VALUE	34,500		
	X		FD034 Potsdam Fire Prot	64,500 TO M		
	ACRES 4.20 BANK8888869					
	EAST-0327085 NRTH-1694584					
	DEED BOOK 2011 PG-16622					
	FULL MARKET VALUE	64,500				

STATE OF NEW YORK
COUNTY - St Lawrence
TOWN - Potsdam
SWIS - 407489

2 0 1 6 T E N T A T I V E A S S E S S M E N T R O L L
T A X A B L E SECTION OF THE ROLL - 1

PAGE 1592
VALUATION DATE-JUL 01, 2015
TAXABLE STATUS DATE-MAR 01, 2016

TAX MAP NUMBER SEQUENCE
UNIFORM PERCENT OF VALUE IS 100.00
UNIFORM PERCENT OF VALUE IS 100.00

TAX MAP PARCEL NUMBER	PROPERTY LOCATION & CLASS	ASSESSMENT	EXEMPTION CODE	COUNTY	TOWN	SCHOOL
CURRENT OWNERS NAME	SCHOOL DISTRICT	LAND	TAX DESCRIPTION	TAXABLE VALUE		
CURRENT OWNERS ADDRESS	PARCEL SIZE/GRID COORD	TOTAL	SPECIAL DISTRICTS	ACCOUNT NO.		

76.002-1-46	Cr 59 314 Rural vac<10			76.002-1-46		*****
Casey Patrick W	Potsdam 2 407402	5,500	COUNTY TAXABLE VALUE	5,500		1-204- 2
Casey Lawrence Etal	X	5,500	TOWN TAXABLE VALUE	5,500		
27 Goodrich St	Zone R-1		SCHOOL TAXABLE VALUE	5,500		
Canton, NY 13617	X		FD034 Potsdam Fire Prot	5,500 TO M		
	FRNT 221.00 DPTH 74.00					
	EAST-0327534 NRTH-1695139					
	DEED BOOK 2006 PG-22373					
	FULL MARKET VALUE	5,500				

76.002-1-48	842 Bagdad Rd			76.002-1-48		*****
Stoian Alexandru	240 Rural res		Basic Star 41854	0		1-234-13. 1
Stoian Jean	Potsdam 2 407402	48,900	COUNTY TAXABLE VALUE	295,000		30,000
842 Bagdad Rd	99sp250000	295,000	TOWN TAXABLE VALUE	295,000		
Potsdam, NY 13676	X		SCHOOL TAXABLE VALUE	265,000		
	1283sp88000		FD034 Potsdam Fire Prot	295,000 TO M		
	ACRES 56.70					
	EAST-0324314 NRTH-1695232					
	DEED BOOK 1999 PG-25097					
	FULL MARKET VALUE	295,000				

76.002-1-50	Sweeney Rd			76.002-1-50		*****
Runge Cynthia Howe	314 Rural vac<10		COUNTY TAXABLE VALUE	17,800		1-214- 7
451 Sweeney Rd	Potsdam 2 407402	17,800	TOWN TAXABLE VALUE	17,800		
Potsdam, NY 13676	X	17,800	SCHOOL TAXABLE VALUE	17,800		
	86sp5000		FD034 Potsdam Fire Prot	17,800 TO M		
	X					
	ACRES 5.00					
	EAST-0328860 NRTH-1688314					
	DEED BOOK 998 PG-00301					
	FULL MARKET VALUE	17,800				

76.002-1-51	421 Sweeney Rd			76.002-1-51		*****
Tompkins Donald L	210 1 Family Res		Enhanced S 41834	0		1-267-11.3
421 Sweeney Rd	Potsdam 2 407402	22,300	COUNTY TAXABLE VALUE	173,200		65,300
Potsdam, NY 13676	X	173,200	TOWN TAXABLE VALUE	173,200		
	86sp68000		SCHOOL TAXABLE VALUE	107,900		
	X		FD034 Potsdam Fire Prot	173,200 TO M		
	ACRES 7.30					
	EAST-0328580 NRTH-1688163					
	DEED BOOK 1003 PG-00624					
	FULL MARKET VALUE	173,200				

STATE OF NEW YORK
COUNTY - St Lawrence
TOWN - Potsdam
SWIS - 407489

2 0 1 6 T E N T A T I V E A S S E S S M E N T R O L L
T A X A B L E SECTION OF THE ROLL - 1

PAGE 1593
VALUATION DATE-JUL 01, 2015
TAXABLE STATUS DATE-MAR 01, 2016

TAX MAP NUMBER SEQUENCE
UNIFORM PERCENT OF VALUE IS 100.00
UNIFORM PERCENT OF VALUE IS 100.00

TAX MAP PARCEL NUMBER	PROPERTY LOCATION & CLASS	ASSESSMENT	EXEMPTION CODE	COUNTY	TOWN	SCHOOL
CURRENT OWNERS NAME	SCHOOL DISTRICT	LAND	TAX DESCRIPTION	TAXABLE VALUE		
CURRENT OWNERS ADDRESS	PARCEL SIZE/GRID COORD	TOTAL	SPECIAL DISTRICTS	ACCOUNT NO.		
***** 76.002-1-52 *****						
76.002-1-52	399 Sweeney Rd					1-267-11. 1
Stone Thomas B	210 1 Family Res		VET WAR CT 41121	0	12,000	12,000 0
Stone Diane	Potsdam 2 407402	23,000	Enhanced S 41834	0	0	0 65,300
399 Sweeney Rd	X	147,000	COUNTY TAXABLE VALUE		135,000	
Potsdam, NY 13676	X		TOWN TAXABLE VALUE		135,000	
	X		SCHOOL TAXABLE VALUE		81,700	
	ACRES 8.00		FD034 Potsdam Fire Prot		147,000	TO M
	EAST-0328221 NRTH-1687979					
	DEED BOOK 940 PG-00805					
	FULL MARKET VALUE	147,000				
***** 76.002-1-55 *****						
76.002-1-55	458 Sweeney Rd					
Scanlon Lawrence	210 1 Family Res		COUNTY TAXABLE VALUE		231,000	
C/O Searles, Scott & Tawnee	Potsdam 2 407402	22,100	TOWN TAXABLE VALUE		231,000	
458 Sweeney Rd	91spl64000	231,000	SCHOOL TAXABLE VALUE		231,000	
Potsdam, NY 13676	94spl82000		FD034 Potsdam Fire Prot		231,000	TO M
	X					
	ACRES 7.10					
	EAST-0330008 NRTH-1688076					
	DEED BOOK 2015 PG-1614					
	FULL MARKET VALUE	231,000				
***** 76.002-1-56 *****						
76.002-1-56	765,767 South Canton Rd					1-195-14
LaPierre Management LLC	314 Rural vac<10		COUNTY TAXABLE VALUE		9,200	
PO Box 80	Potsdam 2 407402	9,200	TOWN TAXABLE VALUE		9,200	
Colton, NY 13625	X	9,200	SCHOOL TAXABLE VALUE		9,200	
	X		FD034 Potsdam Fire Prot		9,200	TO M
	ACRES 6.60					
	EAST-0326761 NRTH-1695583					
	DEED BOOK 2015 PG-16821					
	FULL MARKET VALUE	9,200				
***** 76.002-1-57 *****						
76.002-1-57	653,655 Cr 59					
LaPierre Management LLC	220 2 Family Res		COUNTY TAXABLE VALUE		93,200	
PO Box 80	Potsdam 2 407402	20,300	TOWN TAXABLE VALUE		93,200	
Colton, NY 13625	ACRES 5.30	93,200	SCHOOL TAXABLE VALUE		93,200	
	EAST-0327281 NRTH-1695558		FD034 Potsdam Fire Prot		93,200	TO M
	DEED BOOK 2015 PG-16821					
	FULL MARKET VALUE	93,200				

STATE OF NEW YORK
COUNTY - St Lawrence
TOWN - Potsdam
SWIS - 407489

2 0 1 6 T E N T A T I V E A S S E S S M E N T R O L L
T A X A B L E SECTION OF THE ROLL - 1

PAGE 1594
VALUATION DATE-JUL 01, 2015
TAXABLE STATUS DATE-MAR 01, 2016

TAX MAP NUMBER SEQUENCE
UNIFORM PERCENT OF VALUE IS 100.00
UNIFORM PERCENT OF VALUE IS 100.00

TAX MAP PARCEL NUMBER	PROPERTY LOCATION & CLASS	ASSESSMENT	EXEMPTION CODE	COUNTY	TOWN	SCHOOL
CURRENT OWNERS NAME	SCHOOL DISTRICT	LAND	TAX DESCRIPTION	TAXABLE VALUE		
CURRENT OWNERS ADDRESS	PARCEL SIZE/GRID COORD	TOTAL	SPECIAL DISTRICTS	ACCOUNT NO.		

76.002-1-59	731,733 South Canton Rd			76.002-1-59		1-181-2.2
76.002-1-59	240 Rural res		Basic Star 41854	0	0	0 30,000
Robar Frederick D Sr	Potsdam 2 407402	59,600	COUNTY TAXABLE VALUE	168,700		
731 South Canton Rd	X	168,700	TOWN TAXABLE VALUE	168,700		
Potsdam, NY 13676	X		SCHOOL TAXABLE VALUE	138,700		
	85sp90000		FD034 Potsdam Fire Prot	168,700 TO M		
	ACRES 51.20					
	EAST-0325830 NRTH-1694584					
	DEED BOOK 1101 PG-1076					
	FULL MARKET VALUE	168,700				

76.002-1-60	747 South Canton Rd			76.002-1-60		
76.002-1-60	240 Rural res		Basic Star 41854	0	0	0 30,000
Hitchman Richard D	Potsdam 2 407402	25,200	COUNTY TAXABLE VALUE	248,800		
Hitchman Rae A	x	248,800	TOWN TAXABLE VALUE	248,800		
747 S Canton Rd	x		SCHOOL TAXABLE VALUE	218,800		
Potsdam, NY 13676-4111	x		FD034 Potsdam Fire Prot	248,800 TO M		
	ACRES 10.20					
	EAST-0326481 NRTH-1695322					
	DEED BOOK 2008 PG-806					
	FULL MARKET VALUE	248,800				

76.002-2-2.1	14 Garfield Rd			76.002-2-2.1		1-283-14
76.002-2-2.1	465 Prof. bldg.		Business I 47612	0	39,000	0 0
Hoose Gary	Potsdam 2 407402	89,000	COUNTY TAXABLE VALUE	243,500		
Knight Brent	2008sp86000	282,500	TOWN TAXABLE VALUE	282,500		
% H & K Realty	X		SCHOOL TAXABLE VALUE	282,500		
14 Garfield Rd	X		FD034 Potsdam Fire Prot	282,500 TO M		
Potsdam, NY 13676	ACRES 4.60					
	EAST-0335031 NRTH-1694908					
	DEED BOOK 2008 PG-5777					
	FULL MARKET VALUE	282,500				

76.002-2-4	Sh 72			76.002-2-4		1-285- 3
76.002-2-4	314 Rural vac<10		COUNTY TAXABLE VALUE	1,200		
Parks Ira W	Potsdam 2 407402	1,200	TOWN TAXABLE VALUE	1,200		
Parks Linda L	X	1,200	SCHOOL TAXABLE VALUE	1,200		
90 Gulf Rd	88sp1000		FD034 Potsdam Fire Prot	1,200 TO M		
Colton, NY 13625	75x266x52x219					
	FRNT 75.00 DPTH 211.00					
	EAST-0335616 NRTH-1693296					
	DEED BOOK 1021 PG-00906					
	FULL MARKET VALUE	1,200				

STATE OF NEW YORK
COUNTY - St Lawrence
TOWN - Potsdam
SWIS - 407489

2 0 1 6 T E N T A T I V E A S S E S S M E N T R O L L
T A X A B L E SECTION OF THE ROLL - 1

PAGE 1595
VALUATION DATE-JUL 01, 2015
TAXABLE STATUS DATE-MAR 01, 2016

TAX MAP NUMBER SEQUENCE
UNIFORM PERCENT OF VALUE IS 100.00
UNIFORM PERCENT OF VALUE IS 100.00

TAX MAP PARCEL NUMBER	PROPERTY LOCATION & CLASS	ASSESSMENT	EXEMPTION CODE	COUNTY	TOWN	SCHOOL
CURRENT OWNERS NAME	SCHOOL DISTRICT	LAND	TAX DESCRIPTION	TAXABLE VALUE		
CURRENT OWNERS ADDRESS	PARCEL SIZE/GRID COORD	TOTAL	SPECIAL DISTRICTS	ACCOUNT NO.		
***** 76.002-2-5.11 *****						
6418 Sh 56						1-205-11.1
76.002-2-5.11	210 1 Family Res		Enhanced S 41834	0	0	0 65,300
Garfield Elaine	Potsdam 2 407402	44,000	COUNTY TAXABLE VALUE			75,900
6418 State Highway 56	X	75,900	TOWN TAXABLE VALUE			75,900
Potsdam, NY 13676	X		SCHOOL TAXABLE VALUE			10,600
	X		FD034 Potsdam Fire Prot			75,900 TO M
	ACRES 46.90					
	EAST-0336027 NRTH-1694887					
	DEED BOOK 1047 PG-00988					
	FULL MARKET VALUE	75,900				
***** 76.002-2-5.12 *****						
Sh 72						
76.002-2-5.12	312 Vac w/imprv		COUNTY TAXABLE VALUE			9,600
Belyea Robert	Potsdam 2 407402	7,200	TOWN TAXABLE VALUE			9,600
Belyea Shirley	99spl000	9,600	SCHOOL TAXABLE VALUE			9,600
PO Box 666	ACRES 3.40		FD034 Potsdam Fire Prot			9,600 TO M
Potsdam, NY 13676	EAST-0335812 NRTH-1693566					
	DEED BOOK 1999 PG-7109					
	FULL MARKET VALUE	9,600				
***** 76.002-2-6 *****						
48 Garfield Rd						1-205-12
76.002-2-6	270 Mfg housing		COUNTY TAXABLE VALUE			24,500
Garfield James	Potsdam 2 407402	16,500	TOWN TAXABLE VALUE			24,500
Garfield Elaine	X	24,500	SCHOOL TAXABLE VALUE			24,500
6418 State Highway 56	X		FD034 Potsdam Fire Prot			24,500 TO M
Potsdam, NY 13676	X					
	ACRES 1.50					
	EAST-0335746 NRTH-1695405					
	DEED BOOK 829 PG-00341					
	FULL MARKET VALUE	24,500				
***** 76.002-2-7 *****						
Garfield Rd						1-287-10
76.002-2-7	312 Vac w/imprv		COUNTY TAXABLE VALUE			16,900
Vivlamore William	Potsdam 2 407402	9,700	TOWN TAXABLE VALUE			16,900
70 Garfield Rd	X	16,900	SCHOOL TAXABLE VALUE			16,900
Potsdam, NY 13676	X		FD034 Potsdam Fire Prot			16,900 TO M
	X					
	FRNT 120.00 DPTH 209.00					
	EAST-0335962 NRTH-1695643					
	DEED BOOK 921 PG-00693					
	FULL MARKET VALUE	16,900				

STATE OF NEW YORK
COUNTY - St Lawrence
TOWN - Potsdam
SWIS - 407489

2 0 1 6 T E N T A T I V E A S S E S S M E N T R O L L
T A X A B L E SECTION OF THE ROLL - 1

PAGE 1596
VALUATION DATE-JUL 01, 2015
TAXABLE STATUS DATE-MAR 01, 2016

TAX MAP NUMBER SEQUENCE
UNIFORM PERCENT OF VALUE IS 100.00
UNIFORM PERCENT OF VALUE IS 100.00

TAX MAP PARCEL NUMBER	PROPERTY LOCATION & CLASS	ASSESSMENT	EXEMPTION CODE	COUNTY	TOWN	SCHOOL
CURRENT OWNERS NAME	SCHOOL DISTRICT	LAND	TAX DESCRIPTION	TAXABLE VALUE		
CURRENT OWNERS ADDRESS	PARCEL SIZE/GRID COORD	TOTAL	SPECIAL DISTRICTS	ACCOUNT NO.		
***** 76.002-2-9 *****						
27 Sh 72						1-198- 9
76.002-2-9	210 1 Family Res		Basic Star 41854	0	0	0 30,000
Easter Stephen	Potsdam 2 407402	16,000	COUNTY TAXABLE VALUE		168,400	
Easter Karen	FRNT 200.00 DPTH 200.00	168,400	TOWN TAXABLE VALUE		168,400	
PO Box 69	EAST-0335378 NRTH-1693741		SCHOOL TAXABLE VALUE		138,400	
Potsdam, NY 13676	DEED BOOK 912 PG-01089		FD034 Potsdam Fire Prot		168,400 TO M	
	FULL MARKET VALUE	168,400				
***** 76.002-2-11.1 *****						
37 Sh 72						1-171- 2
76.002-2-11.1	210 1 Family Res		VET COM CT 41131	0	20,000	20,000 0
Belyea Robert	Potsdam 2 407402	16,900	Enhanced S 41834	0	0	0 65,300
Belyea Shirley	X	110,200	COUNTY TAXABLE VALUE		90,200	
PO Box 666	X		TOWN TAXABLE VALUE		90,200	
Potsdam, NY 13676	X		SCHOOL TAXABLE VALUE		44,900	
	ACRES 1.90		FD034 Potsdam Fire Prot		110,200 TO M	
	EAST-0335532 NRTH-1693486					
	DEED BOOK 536 PG-00467					
	FULL MARKET VALUE	110,200				
***** 76.002-2-13 *****						
51 Sh 72						1-249-12
76.002-2-13	210 1 Family Res		Basic Star 41854	0	0	0 30,000
Treanor James	Potsdam 2 407402	7,300	COUNTY TAXABLE VALUE		81,400	
Coyle Mary	98sp52500	81,400	TOWN TAXABLE VALUE		81,400	
51 State Highway 72	2006sp75000		SCHOOL TAXABLE VALUE		51,400	
Potsdam, NY 13676	91sp56000		FD034 Potsdam Fire Prot		81,400 TO M	
	FRNT 100.00 DPTH 150.00					
	EAST-0335661 NRTH-1693166					
	DEED BOOK 2006 PG-5086					
	FULL MARKET VALUE	81,400				
***** 76.002-2-14 *****						
53 Sh 72						1-234-10
76.002-2-14	210 1 Family Res		COUNTY TAXABLE VALUE		50,800	
Kingsley Rebecca Jean	Potsdam 2 407402	7,300	TOWN TAXABLE VALUE		50,800	
6 Ridgewood Ln	99sp28000	50,800	SCHOOL TAXABLE VALUE		50,800	
Potsdam, NY 13676	X		FD034 Potsdam Fire Prot		50,800 TO M	
	X					
	FRNT 100.00 DPTH 150.00					
	EAST-0335699 NRTH-1693068					
	DEED BOOK 1999 PG-5360					
	FULL MARKET VALUE	50,800				

STATE OF NEW YORK
COUNTY - St Lawrence
TOWN - Potsdam
SWIS - 407489

2 0 1 6 T E N T A T I V E A S S E S S M E N T R O L L
T A X A B L E SECTION OF THE ROLL - 1

PAGE 1597
VALUATION DATE-JUL 01, 2015
TAXABLE STATUS DATE-MAR 01, 2016

TAX MAP NUMBER SEQUENCE
UNIFORM PERCENT OF VALUE IS 100.00
UNIFORM PERCENT OF VALUE IS 100.00

TAX MAP PARCEL NUMBER	PROPERTY LOCATION & CLASS	ASSESSMENT	EXEMPTION CODE	COUNTY	TOWN	SCHOOL
CURRENT OWNERS NAME	SCHOOL DISTRICT	LAND	TAX DESCRIPTION	TAXABLE VALUE		
CURRENT OWNERS ADDRESS	PARCEL SIZE/GRID COORD	TOTAL	SPECIAL DISTRICTS	ACCOUNT NO.		

76.002-2-15	61 Sh 72			76.002-2-15		1-196-12
Briggs Kim M	210 1 Family Res		VET COM CT 41131	0	20,000	20,000 0
61 State Highway 72	Potsdam 2 407402	14,600	Basic Star 41854	0	0	0 30,000
Potsdam, NY 13676-3478	99sp63600	131,200	COUNTY TAXABLE VALUE		111,200	
	85sp73000		TOWN TAXABLE VALUE		111,200	
	FRNT 200.00 DPTH 150.00		SCHOOL TAXABLE VALUE		101,200	
	BANK8888830		FD034 Potsdam Fire Prot		131,200 TO M	
	EAST-0335768 NRTH-1692946					
	DEED BOOK 2011 PG-11756					
	FULL MARKET VALUE	131,200				

76.002-2-16	69 Sh 72			76.002-2-16		1-217-15
Hinman Scott	210 1 Family Res		Basic Star 41854	0	0	0 30,000
69 State Highway 72	Potsdam 2 407402	15,000	COUNTY TAXABLE VALUE		104,000	
Potsdam, NY 13676	X	104,000	TOWN TAXABLE VALUE		104,000	
	X		SCHOOL TAXABLE VALUE		74,000	
	X		FD034 Potsdam Fire Prot		104,000 TO M	
	FRNT 210.00 DPTH 153.00					
	EAST-0335859 NRTH-1692749					
	DEED BOOK 1097 PG-582					
	FULL MARKET VALUE	104,000				

76.002-2-17	75 Sh 72			76.002-2-17		1-211-9
Conrad Dennis	210 1 Family Res		Basic Star 41854	0	0	0 30,000
Conrad Deborah	Potsdam 2 407402	14,800	COUNTY TAXABLE VALUE		131,200	
75 State Highway 72	95sp99000	131,200	TOWN TAXABLE VALUE		131,200	
Potsdam, NY 13676	2002sp114500		SCHOOL TAXABLE VALUE		101,200	
	2000sp63000		FD034 Potsdam Fire Prot		131,200 TO M	
	FRNT 200.00 DPTH 158.00					
	EAST-0335973 NRTH-1692536					
	DEED BOOK 2002 PG-6953					
	FULL MARKET VALUE	131,200				

76.002-2-18	6386A,B Sh 56			76.002-2-18		1-175-13
LaPierre Management LLC	210 1 Family Res		COUNTY TAXABLE VALUE		120,800	
PO Box 80	Potsdam 2 407402	16,000	TOWN TAXABLE VALUE		120,800	
Colton, NY 13625	2000sp76000	120,800	SCHOOL TAXABLE VALUE		120,800	
	2012sp115000		FD034 Potsdam Fire Prot		120,800 TO M	
	X					
	ACRES 1.60					
	EAST-0335098 NRTH-1693797					
	DEED BOOK 2012 PG-16460					
	FULL MARKET VALUE	120,800				

STATE OF NEW YORK
COUNTY - St Lawrence
TOWN - Potsdam
SWIS - 407489

2 0 1 6 T E N T A T I V E A S S E S S M E N T R O L L
T A X A B L E SECTION OF THE ROLL - 1

PAGE 1598
VALUATION DATE-JUL 01, 2015
TAXABLE STATUS DATE-MAR 01, 2016

TAX MAP NUMBER SEQUENCE
UNIFORM PERCENT OF VALUE IS 100.00
UNIFORM PERCENT OF VALUE IS 100.00

TAX MAP PARCEL NUMBER	PROPERTY LOCATION & CLASS	ASSESSMENT	EXEMPTION CODE	COUNTY	TOWN	SCHOOL
CURRENT OWNERS NAME	SCHOOL DISTRICT	LAND	TAX DESCRIPTION	TAXABLE VALUE		
CURRENT OWNERS ADDRESS	PARCEL SIZE/GRID COORD	TOTAL	SPECIAL DISTRICTS	ACCOUNT NO.		

76.002-2-19	Sh 72			76.002-2-19		*****
Hinman Scott	312 Vac w/imprv		COUNTY TAXABLE VALUE			1-188-10.2
Hinman Steve	Potsdam 2 407402	14,000	TOWN TAXABLE VALUE			
69 State Highway 72	X	16,000	SCHOOL TAXABLE VALUE			
Potsdam, NY 13676	X		FD034 Potsdam Fire Prot		16,000 TO M	
	ACRES 3.00					
	EAST-0335669 NRTH-1692627					
	DEED BOOK 1999 PG-578					
	FULL MARKET VALUE	16,000				

76.002-2-21.11	44 Sh 72	92 PCT OF VALUE USED FOR EXEMPTION PURPOSES		76.002-2-21.11		*****
Hasset James	240 Rural res		VET COM CT 41131	0	20,000	20,000 0
Hasset Catherine	Potsdam 2 407402	27,400	VET DIS CT 41141	0	9,025	9,025 0
PO Box 22	X	98,100	Basic Star 41854	0	0	0 30,000
Potsdam, NY 13676	X		COUNTY TAXABLE VALUE		69,075	
	ACRES 13.80		TOWN TAXABLE VALUE		69,075	
	EAST-0335273 NRTH-1692825		SCHOOL TAXABLE VALUE		68,100	
	DEED BOOK 1033 PG-00146		FD034 Potsdam Fire Prot		98,100 TO M	
	FULL MARKET VALUE	98,100				

76.002-2-22	6326 Sh 56			76.002-2-22		*****
Gaines William H	210 1 Family Res		VET WAR CT 41121	0	12,000	12,000 0
Gaines Eunice E	Potsdam 2 407402	17,400	Basic Star 41854	0	0	0 30,000
6326 State Highway 56	X	183,800	COUNTY TAXABLE VALUE		171,800	
Potsdam, NY 13676	X		TOWN TAXABLE VALUE		171,800	
	ACRES 2.40		SCHOOL TAXABLE VALUE		153,800	
	EAST-0335327 NRTH-1692156		FD034 Potsdam Fire Prot		183,800 TO M	
	DEED BOOK 908 PG-00865					
	FULL MARKET VALUE	183,800				

76.002-2-23	6308 Sh 56			76.002-2-23		*****
Theodore Chris	210 1 Family Res		COUNTY TAXABLE VALUE		178,500	1-279- 7
Theodore Margaret	Potsdam 2 407402	16,700	TOWN TAXABLE VALUE		178,500	
PO Box 446	X	178,500	SCHOOL TAXABLE VALUE		178,500	
Potsdam, NY 13676	X		FD034 Potsdam Fire Prot		178,500 TO M	
	ACRES 1.70					
	EAST-0335270 NRTH-1691838					
	DEED BOOK 808 PG-00540					
	FULL MARKET VALUE	178,500				

STATE OF NEW YORK
COUNTY - St Lawrence
TOWN - Potsdam
SWIS - 407489

2 0 1 6 T E N T A T I V E A S S E S S M E N T R O L L
T A X A B L E SECTION OF THE ROLL - 1

PAGE 1599
VALUATION DATE-JUL 01, 2015
TAXABLE STATUS DATE-MAR 01, 2016

TAX MAP NUMBER SEQUENCE
UNIFORM PERCENT OF VALUE IS 100.00
UNIFORM PERCENT OF VALUE IS 100.00

TAX MAP PARCEL NUMBER	PROPERTY LOCATION & CLASS	ASSESSMENT	EXEMPTION CODE	COUNTY	TOWN	SCHOOL
CURRENT OWNERS NAME	SCHOOL DISTRICT	LAND	TAX DESCRIPTION	TAXABLE VALUE		
CURRENT OWNERS ADDRESS	PARCEL SIZE/GRID COORD	TOTAL	SPECIAL DISTRICTS	ACCOUNT NO.		

76.002-2-24	90 Sh 72			76.002-2-24		*****
Weaver William F	312 Vac w/imprv		COUNTY TAXABLE VALUE			1-213- 3
Weaver Tammy L	Potsdam 2 407402	16,200	TOWN TAXABLE VALUE			
98 State Highway 72	2011sp12000	19,100	SCHOOL TAXABLE VALUE			
Potsdam, NY 13676	X		FD034 Potsdam Fire Prot		19,100 TO M	
	X					
	ACRES 1.20					
	EAST-0335897 NRTH-1692249					
	DEED BOOK 2011 PG-17979					
	FULL MARKET VALUE	19,100				

76.002-2-25.2	6298 Sh 56			76.002-2-25.2		*****
Coates Nikki D	240 Rural res		Basic Star 41854	0	0	1-211-5.1
6298 State Highway 56	Potsdam 2 407402	27,700	COUNTY TAXABLE VALUE			30,000
Potsdam, NY 13676	X	129,200	TOWN TAXABLE VALUE			
	X		SCHOOL TAXABLE VALUE			
	X		FD034 Potsdam Fire Prot		129,200 TO M	
	ACRES 14.30					
	EAST-0335746 NRTH-1691708					
	DEED BOOK 2011 PG-14411					
	FULL MARKET VALUE	129,200				

76.002-2-27	6282 Sh 56			76.002-2-27		*****
Williams James R	210 1 Family Res		Basic Star 41854	0	0	1-269- 6
6282 State Highway 56	Potsdam 2 407402	7,500	COUNTY TAXABLE VALUE			30,000
Potsdam, NY 13676	2004sp75000	89,800	TOWN TAXABLE VALUE			
	2008sp85500		SCHOOL TAXABLE VALUE			
	90sp63500		FD034 Potsdam Fire Prot		89,800 TO M	
	FRNT 100.00 DPTH 165.50					
	BANK8888830					
	EAST-0335313 NRTH-1691016					
	DEED BOOK 2008 PG-19732					
	FULL MARKET VALUE	89,800				

76.002-2-28.111	6280 Sh 56			76.002-2-28.111		*****
Goodnow Mark	210 1 Family Res		Basic Star 41854	0	0	1-221-8.1
6280 State Highway 56	Potsdam 2 407402	16,500	COUNTY TAXABLE VALUE			30,000
Potsdam, NY 13676	2008sp125000	152,200	TOWN TAXABLE VALUE			
	X		SCHOOL TAXABLE VALUE			
	X		FD034 Potsdam Fire Prot		152,200 TO M	
	ACRES 1.50					
	EAST-0335424 NRTH-1690880					
	DEED BOOK 2008 PG-18328					
	FULL MARKET VALUE	152,200				

STATE OF NEW YORK
COUNTY - St Lawrence
TOWN - Potsdam
SWIS - 407489

2 0 1 6 T E N T A T I V E A S S E S S M E N T R O L L
T A X A B L E SECTION OF THE ROLL - 1

PAGE 1600
VALUATION DATE-JUL 01, 2015
TAXABLE STATUS DATE-MAR 01, 2016

TAX MAP NUMBER SEQUENCE
UNIFORM PERCENT OF VALUE IS 100.00
UNIFORM PERCENT OF VALUE IS 100.00

TAX MAP PARCEL NUMBER	PROPERTY LOCATION & CLASS	ASSESSMENT	EXEMPTION CODE	COUNTY	TOWN	SCHOOL
CURRENT OWNERS NAME	SCHOOL DISTRICT	LAND	TAX DESCRIPTION	TAXABLE VALUE		
CURRENT OWNERS ADDRESS	PARCEL SIZE/GRID COORD	TOTAL	SPECIAL DISTRICTS	ACCOUNT NO.		

76.002-2-29.1	6272 Sh 56			76.002-2-29.1		*****
Fetcie Lawrence M	210 1 Family Res		Basic Star 41854	0	0	1-177- 4
Gerrish Susan E	Potsdam 2 407402	16,200	COUNTY TAXABLE VALUE	88,500		
6272 State Highway 56	96sp62000	88,500	TOWN TAXABLE VALUE	88,500		
Potsdam, NY 13676	Re: 1103/419		SCHOOL TAXABLE VALUE	58,500		
	85sp63000 991/1127		FD034 Potsdam Fire Prot	88,500 TO M		
	ACRES 1.20 BANK8888830					
	EAST-0335356 NRTH-1690757					
	DEED BOOK 1103 PG-417					
	FULL MARKET VALUE	88,500				

76.002-2-30.1	6185 Sh 56			76.002-2-30.1		*****
Widmann Charles R	210 1 Family Res		COUNTY TAXABLE VALUE	78,800		1-168-10
6185 State Highway 56	Potsdam 2 407402	19,900	TOWN TAXABLE VALUE	78,800		
Potsdam, NY 13676	X	78,800	SCHOOL TAXABLE VALUE	78,800		
	X		FD034 Potsdam Fire Prot	78,800 TO M		
	X					
	ACRES 4.90 BANK8888869					
	EAST-0335215 NRTH-1688590					
	DEED BOOK 1107 PG-213					
	FULL MARKET VALUE	78,800				

76.002-2-30.2	6183 SH 56			76.002-2-30.2		*****
Rutley Charles A	720 Mine/quarry		COUNTY TAXABLE VALUE	76,000		
Gustafson Eric J	Potsdam 2 407402	76,000	TOWN TAXABLE VALUE	76,000		
PO Box 177	2008sp76000	76,000	SCHOOL TAXABLE VALUE	76,000		
West Stockholm, NY 13696	Gravel Pit		FD034 Potsdam Fire Prot	76,000 TO M		
	ACRES 25.60 BANK8888869					
	EAST-0334923 NRTH-1688184					
	DEED BOOK 2008 PG-2486					
	FULL MARKET VALUE	76,000				

76.002-2-32	Sh 56			76.002-2-32		*****
Egerer Kathleen Widmann	322 Rural vac>10 - WTRFNT		COUNTY TAXABLE VALUE	64,700		1-168- 8
Judd Joan Widmann	Potsdam 2 407402	64,700	TOWN TAXABLE VALUE	64,700		
1007 Rondo Ave	X	64,700	SCHOOL TAXABLE VALUE	64,700		
Chittenango, NY 13037	X		FD034 Potsdam Fire Prot	64,700 TO M		
	X					
	ACRES 94.00					
	EAST-0334425 NRTH-1689676					
	DEED BOOK 1107 PG-211					
	FULL MARKET VALUE	64,700				

STATE OF NEW YORK
COUNTY - St Lawrence
TOWN - Potsdam
SWIS - 407489

2 0 1 6 T E N T A T I V E A S S E S S M E N T R O L L
T A X A B L E SECTION OF THE ROLL - 1

PAGE 1601
VALUATION DATE-JUL 01, 2015
TAXABLE STATUS DATE-MAR 01, 2016

TAX MAP NUMBER SEQUENCE
UNIFORM PERCENT OF VALUE IS 100.00
UNIFORM PERCENT OF VALUE IS 100.00

TAX MAP PARCEL NUMBER	PROPERTY LOCATION & CLASS	ASSESSMENT	EXEMPTION CODE-----	COUNTY-----	TOWN-----	SCHOOL
CURRENT OWNERS NAME	SCHOOL DISTRICT	LAND	TAX DESCRIPTION	TAXABLE VALUE		
CURRENT OWNERS ADDRESS	PARCEL SIZE/GRID COORD	TOTAL	SPECIAL DISTRICTS			ACCOUNT NO.

76.002-2-33	6309 Sh 56					76.002-2-33 *****
Rosenthal Marilyn	210 1 Family Res		Enhanced S 41834	0	0	1-184- 2
Nobile Pietro	Potsdam 2 407402	29,700	COUNTY TAXABLE VALUE	188,500		
6309 State Highway 56	2004sp152500	188,500	TOWN TAXABLE VALUE	188,500		
Potsdam, NY 13676	X		SCHOOL TAXABLE VALUE	123,200		
	X		FD034 Potsdam Fire Prot	188,500 TO M		
	ACRES 18.30					
	EAST-0334339 NRTH-1691081					
	DEED BOOK 2004 PG-12639					
	FULL MARKET VALUE	188,500				

76.002-2-34	Sh 56					76.002-2-34 *****
Rosenquist Michael	105 Vac farmland - WTRFNT		COUNTY TAXABLE VALUE	48,000		1-278-12
Rosenquist Nancy	Potsdam 2 407402	48,000	TOWN TAXABLE VALUE	48,000		
PO Box 88	93sp40000	48,000	SCHOOL TAXABLE VALUE	48,000		
Potsdam, NY 13676	X		FD034 Potsdam Fire Prot	48,000 TO M		
	X					
	ACRES 47.40					
	EAST-0334382 NRTH-1692184					
	DEED BOOK 1066 PG-465					
	FULL MARKET VALUE	48,000				

76.002-2-35.1	6393C Sh 56					76.002-2-35.1 *****
Colby Herbert	210 1 Family Res		VET WAR CT 41121	0	12,000	12,000 0
Colby Jodi	Potsdam 2 407402	16,200	Basic Star 41854	0	0	0 30,000
6393C State Highway 56	Agr1094/529	131,200	COUNTY TAXABLE VALUE	119,200		
Potsdam, NY 13676	1999/14953		TOWN TAXABLE VALUE	119,200		
	173x144x150x231		SCHOOL TAXABLE VALUE	101,200		
	ACRES 1.20		FD034 Potsdam Fire Prot	131,200 TO M		
	EAST-0334901 NRTH-1693654					
	DEED BOOK 908 PG-00033					
	FULL MARKET VALUE	131,200				

76.002-2-36	6393A Sh 56					76.002-2-36 *****
Manor Lawrence -LU	210 1 Family Res		Enhanced S 41834	0	0	1-237- 2
PO Box 144	Potsdam 2 407402	16,000	COUNTY TAXABLE VALUE	157,500		65,300
Potsdam, NY 13676	X	157,500	TOWN TAXABLE VALUE	157,500		
	88sp53000		SCHOOL TAXABLE VALUE	92,200		
	250x85x170x195		FD034 Potsdam Fire Prot	157,500 TO M		
	FRNT 250.00 DPTH 140.00					
	EAST-0334899 NRTH-1693891					
	DEED BOOK 2015 PG-8466					
	FULL MARKET VALUE	157,500				

STATE OF NEW YORK
COUNTY - St Lawrence
TOWN - Potsdam
SWIS - 407489

2 0 1 6 T E N T A T I V E A S S E S S M E N T R O L L
T A X A B L E SECTION OF THE ROLL - 1

PAGE 1602
VALUATION DATE-JUL 01, 2015
TAXABLE STATUS DATE-MAR 01, 2016

TAX MAP NUMBER SEQUENCE
UNIFORM PERCENT OF VALUE IS 100.00
UNIFORM PERCENT OF VALUE IS 100.00

TAX MAP PARCEL NUMBER	PROPERTY LOCATION & CLASS	ASSESSMENT	EXEMPTION CODE	COUNTY	TOWN	SCHOOL
CURRENT OWNERS NAME	SCHOOL DISTRICT	LAND	TAX DESCRIPTION	TAXABLE VALUE		
CURRENT OWNERS ADDRESS	PARCEL SIZE/GRID COORD	TOTAL	SPECIAL DISTRICTS			ACCOUNT NO.

76.002-2-37	6393B Sh 56			76.002-2-37		*****
76.002-2-37	210 1 Family Res		Basic Star 41854	0	0	1-234- 1
Miller Enrico	Potsdam 2 407402	10,700	COUNTY TAXABLE VALUE			
Miller Kimberly	Agr1094/529	147,000	TOWN TAXABLE VALUE			
6393 State Highway 56 #B	2001sp101000		SCHOOL TAXABLE VALUE			
Potsdam, NY 13676-3000	88sp82000/92sp125000		FD034 Potsdam Fire Prot		147,000 TO M	
	FRNT 170.00 DPTH 110.00					
	BANK8888830					
	EAST-0334790 NRTH-1693799					
	DEED BOOK 2001 PG-15472					
	FULL MARKET VALUE	147,000				

76.002-2-38.2	6393D Sh 56			76.002-2-38.2		*****
76.002-2-38.2	240 Rural res - WTRFNT		Basic Star 41854	0	0	30,000
Matthias Nitaya	Potsdam 2 407402	33,400	COUNTY TAXABLE VALUE		175,500	
6393D State Highway 56	Agr1094/529	175,500	TOWN TAXABLE VALUE		175,500	
Potsdam, NY 13676	87sp146000		SCHOOL TAXABLE VALUE		145,500	
	X		FD034 Potsdam Fire Prot		175,500 TO M	
	ACRES 17.80					
	EAST-0334305 NRTH-1693966					
	DEED BOOK 1012 PG-00521					
	FULL MARKET VALUE	175,500				

76.002-2-38.11	6393E Sh 56			76.002-2-38.11		*****
76.002-2-38.11	210 1 Family Res - WTRFNT		Basic Star 41854	0	0	1-263- 9
Dinan Michael D	Potsdam 2 407402	40,400	COUNTY TAXABLE VALUE		178,000	30,000
6393E State Highway 56	95sp69000	178,000	TOWN TAXABLE VALUE		178,000	
Potsdam, NY 13676-3000	Agr:1094/529		SCHOOL TAXABLE VALUE		148,000	
	2007sp150000		FD034 Potsdam Fire Prot		178,000 TO M	
	ACRES 6.40 BANK8888869					
	EAST-0334371 NRTH-1693390					
	DEED BOOK 2012 PG-14781					
	FULL MARKET VALUE	178,000				

76.002-2-39	6399 Sh 56			76.002-2-39		*****
76.002-2-39	312 Vac w/imprv		COUNTY TAXABLE VALUE		6,500	1-220- 9
Howard Carol	Potsdam 2 407402	6,400	TOWN TAXABLE VALUE		6,500	
PO Box 133	X	6,500	SCHOOL TAXABLE VALUE		6,500	
Potsdam, NY 13676	X		FD034 Potsdam Fire Prot		6,500 TO M	
	180x80x180x115					
	FRNT 180.00 DPTH 97.00					
	EAST-0334823 NRTH-1694392					
	DEED BOOK 727 PG-00513					
	FULL MARKET VALUE	6,500				

STATE OF NEW YORK
COUNTY - St Lawrence
TOWN - Potsdam
SWIS - 407489

2 0 1 6 T E N T A T I V E A S S E S S M E N T R O L L
T A X A B L E SECTION OF THE ROLL - 1

PAGE 1603
VALUATION DATE-JUL 01, 2015
TAXABLE STATUS DATE-MAR 01, 2016

TAX MAP NUMBER SEQUENCE
UNIFORM PERCENT OF VALUE IS 100.00
UNIFORM PERCENT OF VALUE IS 100.00

TAX MAP PARCEL NUMBER	PROPERTY LOCATION & CLASS	ASSESSMENT	EXEMPTION CODE	COUNTY	TOWN	SCHOOL
CURRENT OWNERS NAME	SCHOOL DISTRICT	LAND	TAX DESCRIPTION	TAXABLE VALUE		
CURRENT OWNERS ADDRESS	PARCEL SIZE/GRID COORD	TOTAL	SPECIAL DISTRICTS	ACCOUNT NO.		

76.002-2-44.2	6459B Sh 56			76.002-2-44.2		*****
Albano Louis J	210 1 Family Res - WTRFNT		Basic Star 41854	0	0	0
Albano Janice M	Potsdam 2 407402	41,400	COUNTY TAXABLE VALUE	275,000		
6459B State Highway 56	X	275,000	TOWN TAXABLE VALUE	275,000		
Potsdam, NY 13676	X		SCHOOL TAXABLE VALUE	245,000		
	X		FD034 Potsdam Fire Prot	275,000 TO M		
	ACRES 2.40					
	EAST-0333217 NRTH-1695078					
	DEED BOOK 2015 PG-8663					
	FULL MARKET VALUE	275,000				

76.002-2-44.12	6459A Sh 56			76.002-2-44.12		*****
Grudowski Christopher	210 1 Family Res		VET WAR CT 41121	0	12,000	12,000
Grudowski Paula	Potsdam 2 407402	16,600	Basic Star 41854	0	0	0
6459A State Highway 56	94sp73000	99,200	COUNTY TAXABLE VALUE	87,200		
Potsdam, NY 13676	X		TOWN TAXABLE VALUE	87,200		
	X		SCHOOL TAXABLE VALUE	69,200		
	ACRES 1.60 BANK8888830		FD034 Potsdam Fire Prot	99,200 TO M		
	EAST-0334279 NRTH-1695261					
	DEED BOOK 2003 PG-20703					
	FULL MARKET VALUE	99,200				

76.002-2-44.111	Sh 56			76.002-2-44.111		*****
Albano Louis J	311 Res vac land - WTRFNT		COUNTY TAXABLE VALUE	38,700		1-216- 4
Albano Janice M	Potsdam 2 407402	38,700	TOWN TAXABLE VALUE	38,700		
6459B State Highway 56	X	38,700	SCHOOL TAXABLE VALUE	38,700		
Potsdam, NY 13676	X		FD034 Potsdam Fire Prot	38,700 TO M		
	ACRES 28.40 BANK8888869					
	EAST-0333719 NRTH-1695278					
	DEED BOOK 2015 PG-8663					
	FULL MARKET VALUE	38,700				

76.002-2-45	6463,6465 Sh 56			76.002-2-45		*****
Martin Leon	484 1 use sm bld		COUNTY TAXABLE VALUE	47,200		1-216- 3
Martin Randy	Potsdam 2 407402	22,000	TOWN TAXABLE VALUE	47,200		
101 River Rd	E#6463-Store	47,200	SCHOOL TAXABLE VALUE	47,200		
Potsdam, NY 13676	E#6465-Liquor St		FD034 Potsdam Fire Prot	47,200 TO M		
	2004sp37500					
	FRNT 152.00 DPTH 200.00					
	ACRES 0.70					
	EAST-0334279 NRTH-1695445					
	DEED BOOK 2012 PG-3070					
	FULL MARKET VALUE	47,200				

STATE OF NEW YORK
COUNTY - St Lawrence
TOWN - Potsdam
SWIS - 407489

2 0 1 6 T E N T A T I V E A S S E S S M E N T R O L L
T A X A B L E SECTION OF THE ROLL - 1

PAGE 1604
VALUATION DATE-JUL 01, 2015
TAXABLE STATUS DATE-MAR 01, 2016

TAX MAP NUMBER SEQUENCE
UNIFORM PERCENT OF VALUE IS 100.00
UNIFORM PERCENT OF VALUE IS 100.00

TAX MAP PARCEL NUMBER	PROPERTY LOCATION & CLASS	ASSESSMENT	EXEMPTION CODE	COUNTY	TOWN	SCHOOL
CURRENT OWNERS NAME	SCHOOL DISTRICT	LAND	TAX DESCRIPTION	TAXABLE VALUE		
CURRENT OWNERS ADDRESS	PARCEL SIZE/GRID COORD	TOTAL	SPECIAL DISTRICTS			ACCOUNT NO.

76.002-2-46	6469 Sh 56			76.002-2-46		*****
76.002-2-46	411 Apartment		COUNTY TAXABLE VALUE	108,000		1-177-14
Weller Shirley	Potsdam 2 407402	28,000	TOWN TAXABLE VALUE	108,000		
322 Wright Rd	X	108,000	SCHOOL TAXABLE VALUE	108,000		
Potsdam, NY 13676	X		FD034 Potsdam Fire Prot	108,000 TO M		
	83sp40000/88sp45000					
	FRNT 100.00 DPTH 199.00					
	EAST-0334221 NRTH-1695546					
	DEED BOOK 1025 PG-00281					
	FULL MARKET VALUE	108,000				

76.002-2-47	6473 Sh 56			76.002-2-47		*****
76.002-2-47	210 1 Family Res		Basic Star 41854	0	0	1-288-13
Kuiken Gregory M	Potsdam 2 407402	8,000	COUNTY TAXABLE VALUE	73,500	0	30,000
Kuiken Brenda L	97sp60000	73,500	TOWN TAXABLE VALUE	73,500		
6473 State Highway 56	X		SCHOOL TAXABLE VALUE	43,500		
Potsdam, NY 13676	X		FD034 Potsdam Fire Prot	73,500 TO M		
	FRNT 100.00 DPTH 200.00					
	EAST-0334171 NRTH-1695646					
	DEED BOOK 2005 PG-7394					
	FULL MARKET VALUE	73,500				

76.002-2-48	6481 Sh 56			76.002-2-48		*****
76.002-2-48	210 1 Family Res		Basic Star 41854	0	0	1-233- 5
Avadikian Justin	Potsdam 2 407402	9,900	COUNTY TAXABLE VALUE	82,800	0	30,000
6481 State Highway 56	X	82,800	TOWN TAXABLE VALUE	82,800		
Potsdam, NY 13676	92sp66000		SCHOOL TAXABLE VALUE	52,800		
	124x199x100x200 89Sp61500		FD034 Potsdam Fire Prot	82,800 TO M		
	FRNT 124.00 DPTH 199.50					
	BANK8888209					
	EAST-0334087 NRTH-1695821					
	DEED BOOK 2013 PG-17664					
	FULL MARKET VALUE	82,800				

76.002-2-49	6485 Sh 56			76.002-2-49		*****
76.002-2-49	210 1 Family Res		Basic Star 41854	0	0	1-295- 1
Patenaude Brittany A	Potsdam 2 407402	8,000	COUNTY TAXABLE VALUE	64,700	0	30,000
Cibelli Daniel E	L/CON dtd 12/4/2012	64,700	TOWN TAXABLE VALUE	64,700		
6485 State Highway 56	X		SCHOOL TAXABLE VALUE	34,700		
Potsdam, NY 13676-3479	X		FD034 Potsdam Fire Prot	64,700 TO M		
	FRNT 100.00 DPTH 200.00					
	EAST-0334037 NRTH-1695897					
	DEED BOOK 2014 PG-7400					
	FULL MARKET VALUE	64,700				

STATE OF NEW YORK
COUNTY - St Lawrence
TOWN - Potsdam
SWIS - 407489

2 0 1 6 T E N T A T I V E A S S E S S M E N T R O L L
T A X A B L E SECTION OF THE ROLL - 1

PAGE 1605
VALUATION DATE-JUL 01, 2015
TAXABLE STATUS DATE-MAR 01, 2016

TAX MAP NUMBER SEQUENCE
UNIFORM PERCENT OF VALUE IS 100.00
UNIFORM PERCENT OF VALUE IS 100.00

TAX MAP PARCEL NUMBER	PROPERTY LOCATION & CLASS	ASSESSMENT	EXEMPTION CODE	COUNTY	TOWN	SCHOOL
CURRENT OWNERS NAME	SCHOOL DISTRICT	LAND	TAX DESCRIPTION	TAXABLE VALUE		
CURRENT OWNERS ADDRESS	PARCEL SIZE/GRID COORD	TOTAL	SPECIAL DISTRICTS	ACCOUNT NO.		
***** 76.002-2-53 *****						
76.002-2-53	Sh 56					1-278-11
Weller Shirley	322 Rural vac>10		COUNTY TAXABLE VALUE	9,200		
322 Wright Rd	Potsdam 2 407402	9,200	TOWN TAXABLE VALUE	9,200		
Potsdam, NY 13676	X	9,200	SCHOOL TAXABLE VALUE	9,200		
	X		FD034 Potsdam Fire Prot	9,200	TO M	
	X					
	ACRES 4.60					
	EAST-0334614 NRTH-1695604					
	DEED BOOK 1094 PG-449					
	FULL MARKET VALUE	9,200				
***** 76.002-2-54 *****						
76.002-2-54	6270 Sh 56					
Thorpe Charles	210 1 Family Res		Basic Star 41854	0	0	30,000
Thorpe Leslie	Potsdam 2 407402	19,400	COUNTY TAXABLE VALUE	336,000		
6270 State Highway 56	2002sp17500	336,000	TOWN TAXABLE VALUE	336,000		
Potsdam, NY 13676-3008	2012sp339000		SCHOOL TAXABLE VALUE	306,000		
	ACRES 1.50		FD034 Potsdam Fire Prot	336,000	TO M	
	EAST-0335398 NRTH-1690525					
	DEED BOOK 2012 PG-10491					
	FULL MARKET VALUE	336,000				
***** 76.002-2-58 *****						
76.002-2-58	62 Garfield Rd					1-295- 9
Vivlamore William L	312 Vac w/imprv		COUNTY TAXABLE VALUE	9,700		
70 Garfield Rd	Potsdam 2 407402	9,600	TOWN TAXABLE VALUE	9,700		
Potsdam, NY 13676	X	9,700	SCHOOL TAXABLE VALUE	9,700		
	X		FD034 Potsdam Fire Prot	9,700	TO M	
	X					
	FRNT 155.00 DPTH 209.00					
	EAST-0336100 NRTH-1695722					
	DEED BOOK 1002 PG-00708					
	FULL MARKET VALUE	9,700				
***** 76.002-2-59 *****						
76.002-2-59	70 Garfield Rd					1-283-15
Vivlamore William	210 1 Family Res		VET WAR CT 41121	0	12,000	12,000 0
70 Garfield Rd	Potsdam 2 407402	8,100	Enhanced S 41834	0	0	0 65,300
Potsdam, NY 13676	X	97,100	COUNTY TAXABLE VALUE	85,100		
	X		TOWN TAXABLE VALUE	85,100		
	X		SCHOOL TAXABLE VALUE	31,800		
	FRNT 100.00 DPTH 209.00		FD034 Potsdam Fire Prot	97,100	TO M	
	EAST-0336204 NRTH-1695802					
	DEED BOOK 792 PG-00315					
	FULL MARKET VALUE	97,100				

STATE OF NEW YORK
COUNTY - St Lawrence
TOWN - Potsdam
SWIS - 407489

2 0 1 6 T E N T A T I V E A S S E S S M E N T R O L L
T A X A B L E SECTION OF THE ROLL - 1

PAGE 1606
VALUATION DATE-JUL 01, 2015
TAXABLE STATUS DATE-MAR 01, 2016

TAX MAP NUMBER SEQUENCE
UNIFORM PERCENT OF VALUE IS 100.00
UNIFORM PERCENT OF VALUE IS 100.00

TAX MAP PARCEL NUMBER	PROPERTY LOCATION & CLASS	ASSESSMENT	EXEMPTION CODE	COUNTY	TOWN	SCHOOL	ACCOUNT NO.
CURRENT OWNERS NAME	SCHOOL DISTRICT	LAND	TAX DESCRIPTION	TAXABLE VALUE			
CURRENT OWNERS ADDRESS	PARCEL SIZE/GRID COORD	TOTAL	SPECIAL DISTRICTS				
***** 76.002-2-60 *****							
87 Sh 72							1-285- 2
76.002-2-60	210 1 Family Res		Basic Star 41854	0	0	0	30,000
Visser Eileen P	Potsdam 2 407402	19,100	Home Impro 44210	0	27,200	27,200	27,200
87 SH 72	X	148,000	COUNTY TAXABLE VALUE				120,800
Potsdam, NY 13676	X		TOWN TAXABLE VALUE				120,800
	X		SCHOOL TAXABLE VALUE				90,800
PRIOR OWNER ON 3/01/2016	ACRES 4.10		FD034 Potsdam Fire Prot				120,800 TO M
Visser Eileen P	EAST-0336249 NRTH-1692443		27,200 EX				
	DEED BOOK 2015 PG-10808						
	FULL MARKET VALUE	148,000					
***** 76.002-2-61 *****							
97 Sh 72							1-267-10
76.002-2-61	210 1 Family Res		COUNTY TAXABLE VALUE				44,600
Connelly Stephen	Potsdam 2 407402	16,000	TOWN TAXABLE VALUE				44,600
Connelly Nancy	2001sp50000	44,600	SCHOOL TAXABLE VALUE				44,600
PO Box 615	2009sp40000		FD034 Potsdam Fire Prot				44,600 TO M
Potsdam, NY 13676	87sp65000						
	ACRES 1.00						
	EAST-0336206 NRTH-1692184						
	DEED BOOK 2009 PG-5860						
	FULL MARKET VALUE	44,600					
***** 76.002-2-62 *****							
98 Sh 72							1-284- 8
76.002-2-62	210 1 Family Res		CW_15_VET/ 41161	0	12,000	12,000	0
Weaver William	Potsdam 2 407402	16,700	Basic Star 41854	0	0	0	30,000
Weaver Tammy	98sp30000	102,000	COUNTY TAXABLE VALUE				90,000
98 State Highway 72	89sp8500		TOWN TAXABLE VALUE				90,000
Potsdam, NY 13676	X		SCHOOL TAXABLE VALUE				72,000
	ACRES 1.70 BANK8888830		FD034 Potsdam Fire Prot				102,000 TO M
	EAST-0336054 NRTH-1691838						
	DEED BOOK 1998 PG-13618						
	FULL MARKET VALUE	102,000					
***** 76.002-2-63.1 *****							
SH 72							
76.002-2-63.1	311 Res vac land		COUNTY TAXABLE VALUE				25,800
VanWagner Kris A	Potsdam 2 407402	25,800	TOWN TAXABLE VALUE				25,800
VanWagner Alecia	REF:2013/10271	25,800	SCHOOL TAXABLE VALUE				25,800
136 State Highway 72	2013sp75,000		FD034 Potsdam Fire Prot				25,800 TO M
Potsdam, NY 13676-4434	2013/20482 easemenr						
	ACRES 3.40						
	EAST-0386084 NRTH-1691244						
	DEED BOOK 2013 PG-14879						
	FULL MARKET VALUE	25,800					

STATE OF NEW YORK
COUNTY - St Lawrence
TOWN - Potsdam
SWIS - 407489

2 0 1 6 T E N T A T I V E A S S E S S M E N T R O L L
T A X A B L E SECTION OF THE ROLL - 1

PAGE 1607
VALUATION DATE-JUL 01, 2015
TAXABLE STATUS DATE-MAR 01, 2016

TAX MAP NUMBER SEQUENCE
UNIFORM PERCENT OF VALUE IS 100.00
UNIFORM PERCENT OF VALUE IS 100.00

TAX MAP PARCEL NUMBER	PROPERTY LOCATION & CLASS	ASSESSMENT	EXEMPTION CODE	COUNTY	TOWN	SCHOOL
CURRENT OWNERS NAME	SCHOOL DISTRICT	LAND	TAX DESCRIPTION	TAXABLE VALUE		
CURRENT OWNERS ADDRESS	PARCEL SIZE/GRID COORD	TOTAL	SPECIAL DISTRICTS	ACCOUNT NO.		
***** 76.002-2-64.1 *****						
6286 Sh 56	210 1 Family Res		COUNTY TAXABLE VALUE	566,500		
76.002-2-64.1	Potsdam 2 407402	46,800	TOWN TAXABLE VALUE	566,500		
Theodore James C	2010sp40,000	566,500	SCHOOL TAXABLE VALUE	566,500		
Theodore Abbe G	ref2013/10271		FD034 Potsdam Fire Prot	566,500	TO M	
PO Box 891	2013/20482 & 2014/2099 es					
Potsdam, NY 13676	ACRES 3.80					
	EAST-0335616 NRTH-1691114					
	DEED BOOK 2015 PG-2467					
	FULL MARKET VALUE	566,500				

STATE OF NEW YORK
 COUNTY - St Lawrence
 TOWN - Potsdam
 SWIS - 407489

2 0 1 6 T E N T A T I V E A S S E S S M E N T R O L L
 T A X A B L E S E C T I O N O F T H E R O L L - 1
 M A P S E C T I O N - 0 7 6
 S U B - S E C T I O N - 0 0 2
 U N I F O R M P E R C E N T O F V A L U E I S 1 0 0 . 0 0

PAGE 1608
 VALUATION DATE-JUL 01, 2015
 TAXABLE STATUS DATE-MAR 01, 2016
 RPS150/V04/L015
 CURRENT DATE 5/02/2016

*** S P E C I A L D I S T R I C T S U M M A R Y ***

CODE	DISTRICT NAME	TOTAL PARCELS	EXTENSION TYPE	EXTENSION VALUE	AD VALOREM VALUE	EXEMPT AMOUNT	TAXABLE VALUE
FD034	Potsdam Fire P	122	TOTAL M		13514,700	55,739	13458,961

*** S C H O O L D I S T R I C T S U M M A R Y ***

CODE	DISTRICT NAME	TOTAL PARCELS	ASSESSED LAND	ASSESSED TOTAL	EXEMPT AMOUNT	TOTAL TAXABLE	STAR AMOUNT	STAR TAXABLE
407402	Potsdam 2	122	2884,800	13514,700	73,064	13441,636	2615,775	10825,861
	S U B - T O T A L	122	2884,800	13514,700	73,064	13441,636	2615,775	10825,861
	T O T A L	122	2884,800	13514,700	73,064	13441,636	2615,775	10825,861

*** S Y S T E M C O D E S S U M M A R Y ***

NO SYSTEM EXEMPTIONS AT THIS LEVEL

*** E X E M P T I O N S U M M A R Y ***

CODE	DESCRIPTION	TOTAL PARCELS	COUNTY	TOWN	SCHOOL
41003	Vet Chg of	1		32,093	
41112	Vet Pro Ra	1	31,776		
41121	VET WAR CT	7	82,756	82,756	
41131	VET COM CT	4	80,000	80,000	
41141	VET DIS CT	2	18,796	18,796	
41161	CW_15_VET/	1	12,000	12,000	
41802	Aged - Cou	1	17,325		
41803	Aged - Tow	1		24,750	
41804	Aged - Sch	1			17,325
41834	Enhanced S	13			815,775
41854	Basic Star	60			1800,000
44210	Home Impro	3	55,739	55,739	55,739
47612	Business I	1	39,000		
	T O T A L	96	337,392	306,134	2688,839

STATE OF NEW YORK
COUNTY - St Lawrence
TOWN - Potsdam
SWIS - 407489

2 0 1 6 T E N T A T I V E A S S E S S M E N T R O L L
T A X A B L E SECTION OF THE ROLL - 1
M A P S E C T I O N - 076
S U B - S E C T I O N - 002
UNIFORM PERCENT OF VALUE IS 100.00

PAGE 1609
VALUATION DATE-JUL 01, 2015
TAXABLE STATUS DATE-MAR 01, 2016
RPS150/V04/L015
CURRENT DATE 5/02/2016

*** G R A N D T O T A L S ***

ROLL SEC	DESCRIPTION	TOTAL PARCELS	ASSESSED LAND	ASSESSED TOTAL	TAXABLE COUNTY	TAXABLE TOWN	TAXABLE SCHOOL	STAR TAXABLE
1	TAXABLE	122	2884,800	13514,700	13177,308	13208,566	13441,636	10825,861

STATE OF NEW YORK
COUNTY - St Lawrence
TOWN - Potsdam
SWIS - 407489

2 0 1 6 T E N T A T I V E A S S E S S M E N T R O L L
T A X A B L E SECTION OF THE ROLL - 1

PAGE 1610
VALUATION DATE-JUL 01, 2015
TAXABLE STATUS DATE-MAR 01, 2016

TAX MAP NUMBER SEQUENCE
UNIFORM PERCENT OF VALUE IS 100.00
UNIFORM PERCENT OF VALUE IS 100.00

TAX MAP PARCEL NUMBER	PROPERTY LOCATION & CLASS	ASSESSMENT	EXEMPTION CODE	COUNTY	TOWN	SCHOOL
CURRENT OWNERS NAME	SCHOOL DISTRICT	LAND	TAX DESCRIPTION	TAXABLE VALUE		
CURRENT OWNERS ADDRESS	PARCEL SIZE/GRID COORD	TOTAL	SPECIAL DISTRICTS	ACCOUNT NO.		

76.003-1-1.11	400 South Canton Rd			76.003-1-1.11		*****
Healey Robert	240 Rural res		Basic Star 41854	0	0	1-187- 6
Healey Karen	Potsdam 2 407402	149,000	COUNTY TAXABLE VALUE	262,000		
400 South Canton Rd	X	262,000	TOWN TAXABLE VALUE	262,000		
Potsdam, NY 13676	X		SCHOOL TAXABLE VALUE	232,000		
	X		FD034 Potsdam Fire Prot	262,000 TO M		
	ACRES 312.30					
	EAST-0320736 NRTH-1685135					
	DEED BOOK 00972 PG-00360					
	FULL MARKET VALUE	262,000				

76.003-1-1.12	Sweeney (Off) Rd			76.003-1-1.12		*****
Robertson Mark G	323 Vacant rural		COUNTY TAXABLE VALUE	12,500		
Robertson Laurel L	Potsdam 2 407402	12,500	TOWN TAXABLE VALUE	12,500		
861 County Route 35	ACRES 32.90	12,500	SCHOOL TAXABLE VALUE	12,500		
Potsdam, NY 13676	EAST-0320635 NRTH-1683128		FD034 Potsdam Fire Prot	12,500 TO M		
	DEED BOOK 2008 PG-18785					
	FULL MARKET VALUE	12,500				

76.003-1-2	151 Sweeney Rd			76.003-1-2		*****
Green Theresa	210 1 Family Res		VET WAR CT 41121	0	12,000	1-166-14
151 Sweeney Rd	Potsdam 2 407402	16,200	Basic Star 41854	0	0	30,000
Potsdam, NY 13676	X	112,900	COUNTY TAXABLE VALUE	100,900		
	X		TOWN TAXABLE VALUE	100,900		
	X		SCHOOL TAXABLE VALUE	82,900		
	ACRES 1.20		FD034 Potsdam Fire Prot	112,900 TO M		
	EAST-0323529 NRTH-1683838					
	DEED BOOK 00971 PG-00857					
	FULL MARKET VALUE	112,900				

76.003-1-3	128 Sweeney Rd			76.003-1-3		*****
Bellucci Mark A	210 1 Family Res		Basic Star 41854	0	0	1-292- 8
Stone Valerie M	Potsdam 2 407402	15,900	COUNTY TAXABLE VALUE	52,500		
128 Sweeney Rd	X	52,500	TOWN TAXABLE VALUE	52,500		
Potsdam, NY 13676	X		SCHOOL TAXABLE VALUE	22,500		
	205x190x200x175		FD034 Potsdam Fire Prot	52,500 TO M		
	FRNT 209.00 DPTH 183.00					
	BANK8888830					
	EAST-0323897 NRTH-1683384					
	DEED BOOK 2014 PG-4638					
	FULL MARKET VALUE	52,500				

STATE OF NEW YORK
COUNTY - St Lawrence
TOWN - Potsdam
SWIS - 407489

2 0 1 6 T E N T A T I V E A S S E S S M E N T R O L L
T A X A B L E SECTION OF THE ROLL - 1

PAGE 1611
VALUATION DATE-JUL 01, 2015
TAXABLE STATUS DATE-MAR 01, 2016

TAX MAP NUMBER SEQUENCE
UNIFORM PERCENT OF VALUE IS 100.00
UNIFORM PERCENT OF VALUE IS 100.00

TAX MAP PARCEL NUMBER	PROPERTY LOCATION & CLASS	ASSESSMENT	EXEMPTION CODE	COUNTY	TOWN	SCHOOL
CURRENT OWNERS NAME	SCHOOL DISTRICT	LAND	TAX DESCRIPTION	TAXABLE VALUE		
CURRENT OWNERS ADDRESS	PARCEL SIZE/GRID COORD	TOTAL	SPECIAL DISTRICTS	ACCOUNT NO.		

76.003-1-4.1	77 Sweeney Rd 210 1 Family Res					
Frederick Steven J	Potsdam 2 407402	23,900	COUNTY TAXABLE VALUE	31,500		
77 Sweeney Rd	X	31,500	TOWN TAXABLE VALUE	31,500		
Potsdam, NY 13676	X		SCHOOL TAXABLE VALUE	31,500		
	X		FD034 Potsdam Fire Prot	31,500 TO M		
	ACRES 8.90					
	EAST-0323594 NRTH-1682065					
	DEED BOOK 2015 PG-11394					
	FULL MARKET VALUE	31,500				

76.003-1-4.2	95 Sweeney Rd 210 1 Family Res		Basic Star 41854	0	0	0
Stone Bryan	Potsdam 2 407402	24,900	Home Impro 44210	0	22,663	22,663
95 Sweeney Rd	2012sp640000	93,100	COUNTY TAXABLE VALUE	70,437		
Potsdam, NY 13676-3150	Ref 1041-966		TOWN TAXABLE VALUE	70,437		
	1083sp500		SCHOOL TAXABLE VALUE	40,437		
	ACRES 9.90 BANK8888869		FD034 Potsdam Fire Prot	70,437 TO M		
	EAST-0323486 NRTH-1682411		22,663 EX			
	DEED BOOK 2012 PG-14797					
	FULL MARKET VALUE	93,100				

76.003-1-5.1	Sweeney Rd 312 Vac w/imprv					
Haggett April M	Potsdam 2 407402	68,500	COUNTY TAXABLE VALUE	69,500		
181 Hadley Rd	X	69,500	TOWN TAXABLE VALUE	69,500		
Potsdam, NY 13676	X		SCHOOL TAXABLE VALUE	69,500		
	X		FD034 Potsdam Fire Prot	69,500 TO M		
	ACRES 118.10					
	EAST-0322382 NRTH-1682368					
	DEED BOOK 2014 PG-12203					
	FULL MARKET VALUE	69,500				

76.003-1-6	Sweeney Rd Ext (Off) 323 Vacant rural					
Frary Douglas O	Potsdam 2 407402	19,300	COUNTY TAXABLE VALUE	19,300		
848 County Route 35	98sp10000	19,300	TOWN TAXABLE VALUE	19,300		
Potsdam, NY 13676	X		SCHOOL TAXABLE VALUE	19,300		
	X		FD034 Potsdam Fire Prot	19,300 TO M		
	ACRES 38.60					
	EAST-0320173 NRTH-1680227					
	DEED BOOK 2007 PG-13049					
	FULL MARKET VALUE	19,300				

STATE OF NEW YORK
COUNTY - St Lawrence
TOWN - Potsdam
SWIS - 407489

2 0 1 6 T E N T A T I V E A S S E S S M E N T R O L L
T A X A B L E SECTION OF THE ROLL - 1

PAGE 1612
VALUATION DATE-JUL 01, 2015
TAXABLE STATUS DATE-MAR 01, 2016

TAX MAP NUMBER SEQUENCE
UNIFORM PERCENT OF VALUE IS 100.00
UNIFORM PERCENT OF VALUE IS 100.00

TAX MAP PARCEL NUMBER	PROPERTY LOCATION & CLASS	ASSESSMENT	EXEMPTION CODE	COUNTY	TOWN	SCHOOL
CURRENT OWNERS NAME	SCHOOL DISTRICT	LAND	TAX DESCRIPTION	TAXABLE VALUE		
CURRENT OWNERS ADDRESS	PARCEL SIZE/GRID COORD	TOTAL	SPECIAL DISTRICTS	ACCOUNT NO.		

76.003-1-7	Sweeney Rd 323 Vacant rural			COUNTY	TAXABLE VALUE	6,900
Oneil Virginia	Potsdam 2 407402	6,900		TOWN	TAXABLE VALUE	6,900
41 Lindsay Ave	X	6,900		SCHOOL	TAXABLE VALUE	6,900
Tupper Lake, NY 12986-1904	X		FD034 Potsdam Fire Prot			6,900 TO M
	X					
	ACRES 16.30					
	EAST-0323140 NRTH-1685589					
	DEED BOOK 316 PG-00175					
	FULL MARKET VALUE	6,900				

76.003-1-8	Sweeney Rd Ext (Off)			COUNTY	TAXABLE VALUE	9,500
Frary Douglas O	910 Priv forest			TOWN	TAXABLE VALUE	9,500
848 County Route 35	Potsdam 2 407402	9,500		SCHOOL	TAXABLE VALUE	9,500
Potsdam, NY 13676	99sp2500	9,500		FD034 Potsdam Fire Prot		9,500 TO M
	X					
	X					
	ACRES 25.10					
	EAST-0319394 NRTH-1680681					
	DEED BOOK 2007 PG-13046					
	FULL MARKET VALUE	9,500				

76.003-1-9	Sweeney Rd			COUNTY	TAXABLE VALUE	2,500
Perkins William	314 Rural vac<10			TOWN	TAXABLE VALUE	2,500
C/O Jerry Andrews	Potsdam 2 407402	2,500		SCHOOL	TAXABLE VALUE	2,500
840 State Highway 11B	99sp200nv	2,500		FD034 Potsdam Fire Prot		2,500 TO M
Potsdam, NY 13676	X					
	X					
	ACRES 5.00					
	EAST-0319610 NRTH-1682303					
	DEED BOOK 1999 PG-24341					
	FULL MARKET VALUE	2,500				

76.003-1-10.1	South Canton Rd			COUNTY	TAXABLE VALUE	35,148
North Woods Properties Inc	323 Vacant rural		Ag Distric 41720 0			35,148
5984 County Route 27	Potsdam 2 407402	98,500		TOWN	TAXABLE VALUE	63,352
Canton, NY 13617-3727	90sp30000 Ref1037-854	98,500		SCHOOL	TAXABLE VALUE	63,352
	X			FD034 Potsdam Fire Prot		63,352 TO M
	X					
	ACRES 161.80					
	EAST-0318506 NRTH-1684270					
	DEED BOOK 2004 PG-11919					
	FULL MARKET VALUE	98,500				

MAY BE SUBJECT TO PAYMENT
UNDER AGDIST LAW TIL 2020

STATE OF NEW YORK
COUNTY - St Lawrence
TOWN - Potsdam
SWIS - 407489

2 0 1 6 T E N T A T I V E A S S E S S M E N T R O L L
T A X A B L E SECTION OF THE ROLL - 1

PAGE 1613
VALUATION DATE-JUL 01, 2015
TAXABLE STATUS DATE-MAR 01, 2016

TAX MAP NUMBER SEQUENCE
UNIFORM PERCENT OF VALUE IS 100.00
UNIFORM PERCENT OF VALUE IS 100.00

TAX MAP PARCEL NUMBER	PROPERTY LOCATION & CLASS	ASSESSMENT	EXEMPTION CODE	COUNTY	TOWN	SCHOOL
CURRENT OWNERS NAME	SCHOOL DISTRICT	LAND	TAX DESCRIPTION	TAXABLE VALUE		
CURRENT OWNERS ADDRESS	PARCEL SIZE/GRID COORD	TOTAL	SPECIAL DISTRICTS			ACCOUNT NO.
***** 76.003-1-11.2 *****						
65 South Canton Rd	210 1 Family Res		Basic Star 41854	0	0	0 30,000
76.003-1-11.2	Potsdam 2 407402	17,100	COUNTY TAXABLE VALUE		149,000	
Visser Kenneth D	2011sp125000	149,000	TOWN TAXABLE VALUE		149,000	
65 South Canton Rd	01sp88720		SCHOOL TAXABLE VALUE		119,000	
Potsdam, NY 13676	X		AG002 Ag Dist #2		.00 MT	
	ACRES 2.10		FD034 Potsdam Fire Prot		149,000 TO M	
	EAST-0314154 NRTH-1682454					
	DEED BOOK 2011 PG-12011					
	FULL MARKET VALUE	149,000				
***** 76.003-1-11.112 *****						
65 South Canton Rd	210 1 Family Res		VET WAR CT 41121	0	12,000	12,000 0
76.003-1-11.112	Potsdam 2 407402	20,000	Enhanced S 41834	0	0	0 65,300
Bage Sandra (LU)	99sp126500	210,000	COUNTY TAXABLE VALUE		198,000	
33 S Canton Rd	2003sp180000		TOWN TAXABLE VALUE		198,000	
Potsdam, NY 13676	ACRES 5.00		SCHOOL TAXABLE VALUE		144,700	
	EAST-0313700 NRTH-1682041		AG002 Ag Dist #2		.00 MT	
	DEED BOOK 2008 PG-19233		FD034 Potsdam Fire Prot		210,000 TO M	
	FULL MARKET VALUE	210,000				
***** 76.003-1-11.121 *****						
65 South Canton Rd	270 Mfg housing		COUNTY TAXABLE VALUE		30,000	
76.003-1-11.121	Potsdam 2 407402	25,400	TOWN TAXABLE VALUE		30,000	
McNamara Robert D	ACRES 14.40	30,000	SCHOOL TAXABLE VALUE		30,000	
30 South Canton Rd	EAST-0313876 NRTH-1681026		AG002 Ag Dist #2		.00 MT	
Potsdam, NY 13676	DEED BOOK 1998 PG-4053		FD034 Potsdam Fire Prot		30,000 TO M	
	FULL MARKET VALUE	30,000				
***** 76.003-1-11.122 *****						
65 South Canton Rd	210 1 Family Res		CW_15_VET/ 41161	0	12,000	12,000 0
76.003-1-11.122	Potsdam 2 407402	17,800	Basic Star 41854	0	0	0 30,000
McNamara Robert D	ACRES 2.80	95,000	COUNTY TAXABLE VALUE		83,000	
30 South Canton Rd	EAST-0313704 NRTH-1681430		TOWN TAXABLE VALUE		83,000	
Potsdam, NY 13676	DEED BOOK 2004 PG-22698		SCHOOL TAXABLE VALUE		65,000	
	FULL MARKET VALUE	95,000	AG002 Ag Dist #2		.00 MT	
			FD034 Potsdam Fire Prot		95,000 TO M	
***** 76.003-1-16 *****						
2 South Canton Rd	210 1 Family Res		VET COM CT 41131	0	20,000	20,000 0
76.003-1-16	Potsdam 2 407402	15,000	Enhanced S 41834	0	0	0 65,300
Seymour Herbert	X	88,700	COUNTY TAXABLE VALUE		68,700	
Seymour Sharon	X		TOWN TAXABLE VALUE		68,700	
PO Box 52	192x206x187x164		SCHOOL TAXABLE VALUE		23,400	
Potsdam, NY 13676	FRNT 192.00 DPTH 185.00		FD034 Potsdam Fire Prot		88,700 TO M	
	EAST-0313310 NRTH-1681222					
	DEED BOOK 900 PG-00265					
	FULL MARKET VALUE	88,700				

STATE OF NEW YORK
COUNTY - St Lawrence
TOWN - Potsdam
SWIS - 407489

2 0 1 6 T E N T A T I V E A S S E S S M E N T R O L L
T A X A B L E SECTION OF THE ROLL - 1

PAGE 1614
VALUATION DATE-JUL 01, 2015
TAXABLE STATUS DATE-MAR 01, 2016

TAX MAP NUMBER SEQUENCE
UNIFORM PERCENT OF VALUE IS 100.00
UNIFORM PERCENT OF VALUE IS 100.00

TAX MAP PARCEL NUMBER	PROPERTY LOCATION & CLASS	ASSESSMENT	EXEMPTION CODE	COUNTY	TOWN	SCHOOL
CURRENT OWNERS NAME	SCHOOL DISTRICT	LAND	TAX DESCRIPTION	TAXABLE VALUE		
CURRENT OWNERS ADDRESS	PARCEL SIZE/GRID COORD	TOTAL	SPECIAL DISTRICTS			ACCOUNT NO.
***** 76.003-1-18.21 *****						
	772 Cr 35					1-204- 4.2
76.003-1-18.21	112 Dairy farm		Ag Buildin 41700	0	3,500	3,500 3,500
Laing Scott D	Potsdam 2 407402	147,000	Ag Distric 41720	0	25,351	25,351 25,351
Laing Traci	2005sp93000	248,000	Basic Star 41854	0	0	0 30,000
772 County Route 35	86sp69000		Silo 42100	0	1,500	1,500 1,500
Potsdam, NY 13676	X		Silo 42100	0	51,000	51,000 51,000
	ACRES 220.60		Silo 42100	0	1,500	1,500 1,500
MAY BE SUBJECT TO PAYMENT	EAST-0312855 NRTH-1683124		COUNTY TAXABLE VALUE		165,149	
UNDER AGDIST LAW TIL 2021	DEED BOOK 2005 PG-5071		TOWN TAXABLE VALUE		165,149	
	FULL MARKET VALUE	248,000	SCHOOL TAXABLE VALUE		135,149	
			AG002 Ag Dist #2		.00 MT	
			FD034 Potsdam Fire Prot		168,649 TO M	
			79,351 EX			
***** 76.003-1-18.22 *****						
	744 Cr 35					
76.003-1-18.22	210 1 Family Res		Enhanced S 41834	0	0	0 65,300
Laing Clifford-LU	Potsdam 2 407402	16,500	COUNTY TAXABLE VALUE		93,900	
Laing Anita-LU	ACRES 1.50	93,900	TOWN TAXABLE VALUE		93,900	
744 County Route 35	EAST-0312761 NRTH-1682194		SCHOOL TAXABLE VALUE		28,600	
Potsdam, NY 13676	DEED BOOK 2007 PG-14601		AG002 Ag Dist #2		.00 MT	
	FULL MARKET VALUE	93,900	FD034 Potsdam Fire Prot		93,900 TO M	
***** 76.003-1-19 *****						
	107 South Canton Rd	65 PCT OF VALUE USED FOR EXEMPTION PURPOSES				1-225- 1
76.003-1-19	483 Converted Re		VET WAR CT 41121	0	12,000	12,000 0
Leek Irrevocable Trust Jerry C	Potsdam 2 407402	165,000	Basic Star 41854	0	0	0 30,000
107 S Canton Rd	X	240,000	COUNTY TAXABLE VALUE		228,000	
Potsdam, NY 13676	X		TOWN TAXABLE VALUE		228,000	
	X		SCHOOL TAXABLE VALUE		210,000	
	ACRES 373.00		AG002 Ag Dist #2		.00 MT	
	EAST-0314609 NRTH-1684551		FD034 Potsdam Fire Prot		240,000 TO M	
	DEED BOOK 2005 PG-19240					
	FULL MARKET VALUE	240,000				
***** 76.003-1-20.1 *****						
	282 Bagdad Rd					1-282-10
76.003-1-20.1	210 1 Family Res		Basic Star 41854	0	0	0 30,000
Saiff Darin P	Potsdam 2 407402	19,800	COUNTY TAXABLE VALUE		120,800	
Hitchman Carrie	2001sp98000	120,800	TOWN TAXABLE VALUE		120,800	
282 Bagdad Rd	X		SCHOOL TAXABLE VALUE		90,800	
Potsdam, NY 13676	X		AG002 Ag Dist #2		.00 MT	
	ACRES 4.80 BANK8888150		FD034 Potsdam Fire Prot		120,800 TO M	
	EAST-0313800 NRTH-1686685					
	DEED BOOK 2001 PG-18501					
	FULL MARKET VALUE	120,800				

STATE OF NEW YORK
COUNTY - St Lawrence
TOWN - Potsdam
SWIS - 407489

2 0 1 6 T E N T A T I V E A S S E S S M E N T R O L L
T A X A B L E SECTION OF THE ROLL - 1

PAGE 1615
VALUATION DATE-JUL 01, 2015
TAXABLE STATUS DATE-MAR 01, 2016

TAX MAP NUMBER SEQUENCE
UNIFORM PERCENT OF VALUE IS 100.00
UNIFORM PERCENT OF VALUE IS 100.00

TAX MAP PARCEL NUMBER	PROPERTY LOCATION & CLASS	ASSESSMENT	EXEMPTION CODE	COUNTY	TOWN	SCHOOL
CURRENT OWNERS NAME	SCHOOL DISTRICT	LAND	TAX DESCRIPTION	TAXABLE VALUE		
CURRENT OWNERS ADDRESS	PARCEL SIZE/GRID COORD	TOTAL	SPECIAL DISTRICTS	ACCOUNT NO.		

76.003-1-20.2	Bagdad Rd 323 Vacant rural		COUNTY TAXABLE VALUE	76.003-1-20.2		*****
Saiff Darin P	Potsdam 2 407402	32,600	TOWN TAXABLE VALUE			
Hitchman Carrie	2001sp17000	32,600	SCHOOL TAXABLE VALUE			
282 Bagdad Rd	ACRES 49.10		AG002 Ag Dist #2			.00 MT
Potsdam, NY 13676	EAST-0313353 NRTH-1686195		FD034 Potsdam Fire Prot			32,600 TO M
	DEED BOOK 2001 PG-18500					
	FULL MARKET VALUE	32,600				

76.003-1-21.1	273 Bagdad Rd		Basic Star 41854	76.003-1-21.1		1-212-11.1
Dashnaw Thomas	Potsdam 2 407402	22,500	COUNTY TAXABLE VALUE			0 30,000
Dashnaw Linda	X	157,500	TOWN TAXABLE VALUE			
273 Bagdad Rd	85sp8000		SCHOOL TAXABLE VALUE			
Potsdam, NY 13676	X		FD034 Potsdam Fire Prot			157,500 TO M
	ACRES 7.50					
	EAST-0313353 NRTH-1687103					
	DEED BOOK 991 PG-00031					
	FULL MARKET VALUE	157,500				

76.003-1-21.2	301 Bagdad Rd			76.003-1-21.2		1-212-11.12
Schulman Lawrence S	Potsdam 2 407402	20,200	COUNTY TAXABLE VALUE			
301 Bagdad Rd	X	194,200	TOWN TAXABLE VALUE			
Potsdam, NY 13676	X		SCHOOL TAXABLE VALUE			
	83sp6000/85sp81000		FD034 Potsdam Fire Prot			194,200 TO M
	ACRES 5.20					
	EAST-0313743 NRTH-1687362					
	DEED BOOK 2013 PG-19039					
	FULL MARKET VALUE	194,200				

76.003-1-21.3	241 Bagdad Rd			76.003-1-21.3		1-212-11.13
Lennox David	Potsdam 2 407402	8,000	COUNTY TAXABLE VALUE			
157 Dayton Rd	X	11,000	TOWN TAXABLE VALUE			
Potsdam, NY 13676	X		SCHOOL TAXABLE VALUE			
	1083sp3000		FD034 Potsdam Fire Prot			11,000 TO M
	ACRES 8.00					
	EAST-0312401 NRTH-1686649					
	DEED BOOK 2014 PG-1890					
	FULL MARKET VALUE	11,000				

STATE OF NEW YORK
COUNTY - St Lawrence
TOWN - Potsdam
SWIS - 407489

2 0 1 6 T E N T A T I V E A S S E S S M E N T R O L L
T A X A B L E SECTION OF THE ROLL - 1

PAGE 1616
VALUATION DATE-JUL 01, 2015
TAXABLE STATUS DATE-MAR 01, 2016

TAX MAP NUMBER SEQUENCE
UNIFORM PERCENT OF VALUE IS 100.00
UNIFORM PERCENT OF VALUE IS 100.00

TAX MAP PARCEL NUMBER	PROPERTY LOCATION & CLASS	ASSESSMENT	EXEMPTION CODE	COUNTY	TOWN	SCHOOL
CURRENT OWNERS NAME	SCHOOL DISTRICT	LAND	TAX DESCRIPTION	TAXABLE VALUE		
CURRENT OWNERS ADDRESS	PARCEL SIZE/GRID COORD	TOTAL	SPECIAL DISTRICTS	ACCOUNT NO.		

76.003-1-21.4	259 Bagdad Rd			76.003-1-21.4		*****
Burns Christopher M	210 1 Family Res		Basic Star 41854	0	0	1-212-11.14
259 Bagdad Rd	Potsdam 2 407402	18,800	COUNTY TAXABLE VALUE		97,100	
Potsdam, NY 13676	X	97,100	TOWN TAXABLE VALUE		97,100	
	X		SCHOOL TAXABLE VALUE		67,100	
	0184sp49000 Ref1048-389		FD034 Potsdam Fire Prot		97,100 TO M	
	ACRES 3.80					
	EAST-0312964 NRTH-1686865					
	DEED BOOK 2007 PG-21536					
	FULL MARKET VALUE	97,100				

76.003-1-22.2	354 Bagdad Rd			76.003-1-22.2		*****
Keenan Jeffrey J	210 1 Family Res		Basic Star 41854	0	0	1-176-4.2
354 Bagdad Rd	Potsdam 2 407402	17,000	COUNTY TAXABLE VALUE		85,600	
Potsdam, NY 13676	94sp59900	85,600	TOWN TAXABLE VALUE		85,600	
	05sp77000		SCHOOL TAXABLE VALUE		55,600	
	X		FD034 Potsdam Fire Prot		85,600 TO M	
	ACRES 2.00					
	EAST-0315237 NRTH-1687731					
	DEED BOOK 2005 PG-11419					
	FULL MARKET VALUE	85,600				

76.003-1-22.4	338 Bagdad Rd			76.003-1-22.4		*****
Thacher Eric	210 1 Family Res		VET WAR CT 41121	0	12,000	1-176-4.4
338 Bagdad Rd	Potsdam 2 407402	19,700	Enhanced S 41834	0	0	
Potsdam, NY 13676	X	148,500	COUNTY TAXABLE VALUE		136,500	65,300
	X		TOWN TAXABLE VALUE		136,500	
	86sp9000vac		SCHOOL TAXABLE VALUE		83,200	
	ACRES 4.70		FD034 Potsdam Fire Prot		148,500 TO M	
	EAST-0315072 NRTH-1687507					
	DEED BOOK 1005 PG-00152					
	FULL MARKET VALUE	148,500				

76.003-1-22.5	336 Bagdad Rd			76.003-1-22.5		*****
Maroney Mark F	210 1 Family Res		Basic Star 41854	0	0	30,000
336 Bagdad Rd	Potsdam 2 407402	24,200	COUNTY TAXABLE VALUE		164,300	
Potsdam, NY 13676	X	164,300	TOWN TAXABLE VALUE		164,300	
	X		SCHOOL TAXABLE VALUE		134,300	
	86sp9000vac		FD034 Potsdam Fire Prot		164,300 TO M	
	ACRES 9.20					
	EAST-0314899 NRTH-1687216					
	DEED BOOK 1012 PG-00828					
	FULL MARKET VALUE	164,300				

STATE OF NEW YORK
COUNTY - St Lawrence
TOWN - Potsdam
SWIS - 407489

2 0 1 6 T E N T A T I V E A S S E S S M E N T R O L L
T A X A B L E SECTION OF THE ROLL - 1

PAGE 1617
VALUATION DATE-JUL 01, 2015
TAXABLE STATUS DATE-MAR 01, 2016

TAX MAP NUMBER SEQUENCE
UNIFORM PERCENT OF VALUE IS 100.00
UNIFORM PERCENT OF VALUE IS 100.00

TAX MAP PARCEL NUMBER	PROPERTY LOCATION & CLASS	ASSESSMENT	EXEMPTION CODE	COUNTY	TOWN	SCHOOL
CURRENT OWNERS NAME	SCHOOL DISTRICT	LAND	TAX DESCRIPTION	TAXABLE VALUE		
CURRENT OWNERS ADDRESS	PARCEL SIZE/GRID COORD	TOTAL	SPECIAL DISTRICTS	ACCOUNT NO.		

76.003-1-22.6	Dayton Rd 314 Rural vac<10			COUNTY TAXABLE VALUE		9,500
Thacher Eric	Potsdam 2 407402	9,500		TOWN TAXABLE VALUE		9,500
338 Bagdad Rd	94sp5000	9,500		SCHOOL TAXABLE VALUE		9,500
Potsdam, NY 13676	X		FD034 Potsdam Fire Prot			9,500 TO M
	X					
	ACRES 6.00					
	EAST-0315447 NRTH-1687061					
	DEED BOOK 1082 PG-185					
	FULL MARKET VALUE	9,500				

76.003-1-22.7	331 Bagdad Rd					
Mcnichol Mary Jean	210 1 Family Res		Enhanced S 41834	0	0	65,300
PO Box 284	Potsdam 2 407402	24,800		COUNTY TAXABLE VALUE		225,800
Potsdam, NY 13676	91sp13000	225,800		TOWN TAXABLE VALUE		225,800
	X			SCHOOL TAXABLE VALUE		160,500
	X		FD034 Potsdam Fire Prot			225,800 TO M
	ACRES 9.80					
	EAST-0314410 NRTH-1687785					
	DEED BOOK 2000 PG-10966					
	FULL MARKET VALUE	225,800				

76.003-1-22.12	Bagdad Rd					1-176-4.12
Marks Peter C	312 Vac w/imprv			COUNTY TAXABLE VALUE		15,800
47 Flintlock Dr	Potsdam 2 407402	10,900		TOWN TAXABLE VALUE		15,800
Shirley, NY 11967-2758	X	15,800		SCHOOL TAXABLE VALUE		15,800
	X		FD034 Potsdam Fire Prot			15,800 TO M
	X					
	FRNT 91.00 DPTH 414.00					
	EAST-0315141 NRTH-1687667					
	DEED BOOK 2003 PG-16157					
	FULL MARKET VALUE	15,800				

76.003-1-22.31	322 Bagdad Rd					1-176-4.3
Dunshee Steven	210 1 Family Res		Basic Star 41854	0	0	30,000
Dunshee Keely	Potsdam 2 407402	19,700		COUNTY TAXABLE VALUE		215,200
322 Bagdad Rd	98sp148000	215,200		TOWN TAXABLE VALUE		215,200
Potsdam, NY 13676	Ref 1033-595			SCHOOL TAXABLE VALUE		185,200
	84sp9000 Vac/91sp105000		FD034 Potsdam Fire Prot			215,200 TO M
	ACRES 4.70					
	EAST-0314620 NRTH-1687165					
	DEED BOOK 1998 PG-5782					
	FULL MARKET VALUE	215,200				

STATE OF NEW YORK
 COUNTY - St Lawrence
 TOWN - Potsdam
 SWIS - 407489

2 0 1 6 T E N T A T I V E A S S E S S M E N T R O L L
 T A X A B L E SECTION OF THE ROLL - 1

PAGE 1618
 VALUATION DATE-JUL 01, 2015
 TAXABLE STATUS DATE-MAR 01, 2016

TAX MAP NUMBER SEQUENCE
 UNIFORM PERCENT OF VALUE IS 100.00
 UNIFORM PERCENT OF VALUE IS 100.00

TAX MAP PARCEL NUMBER	PROPERTY LOCATION & CLASS	ASSESSMENT	EXEMPTION CODE	COUNTY	TOWN	SCHOOL	ACCOUNT NO.
CURRENT OWNERS NAME	SCHOOL DISTRICT	LAND	TAX DESCRIPTION	TAXABLE VALUE			
CURRENT OWNERS ADDRESS	PARCEL SIZE/GRID COORD	TOTAL	SPECIAL DISTRICTS				

76.003-1-22.32	312 Bagdad Rd			76.003-1-22.32			*****
Noble David P	210 1 Family Res		Basic Star 41854	0	0	0	1-176-4.5
Noble Elaine G	Potsdam 2 407402	19,500	COUNTY TAXABLE VALUE		165,900		
312 Bagdad Rd	91sp104500 2003sp133000	165,900	TOWN TAXABLE VALUE		165,900		
Potsdam, NY 13676-9999	89sp95000		SCHOOL TAXABLE VALUE		135,900		
	98sp110000		FD034 Potsdam Fire Prot		165,900 TO M		
	ACRES 4.50 BANK8888869						
	EAST-0314420 NRTH-1687010						
	DEED BOOK 2003 PG-15400						
	FULL MARKET VALUE	165,900					

76.003-1-22.111	Bagdad Rd			76.003-1-22.111			*****
Schulman Lawrence	314 Rural vac<10		COUNTY TAXABLE VALUE		9,500		1-176- 4.1
Schulman Claire	Potsdam 2 407402	9,500	TOWN TAXABLE VALUE		9,500		
301 Bagdad Rd	91sp5000	9,500	SCHOOL TAXABLE VALUE		9,500		
Potsdam, NY 13676	X		FD034 Potsdam Fire Prot		9,500 TO M		
	X						
	ACRES 2.70						
	EAST-0314013 NRTH-1687548						
	DEED BOOK 1053 PG-853						
	FULL MARKET VALUE	9,500					

76.003-1-23	South Canton Rd			76.003-1-23			*****
North Woods Properties Inc	105 Vac farmland		Ag Distric 41720	0	20,941	20,941	1-259-12
5984 County Route 27	Potsdam 2 407402	45,900	COUNTY TAXABLE VALUE		24,959		
Canton, NY 13617-3727	X	45,900	TOWN TAXABLE VALUE		24,959		
	X		SCHOOL TAXABLE VALUE		24,959		
	X		FD034 Potsdam Fire Prot		24,959 TO M		
	ACRES 60.80						
	EAST-0315930 NRTH-1685784						
	DEED BOOK 2004 PG-11919						
	FULL MARKET VALUE	45,900					

76.003-1-26	243,249 South Canton Rd			76.003-1-26			*****
Curtis Duane H	112 Dairy farm		Ag Buildin 41700	0	14,400	14,400	1-259-11
Curtis Melinda	Potsdam 2 407402	79,200	Ag Distric 41720	0	22,948	22,948	
95 County Route 29	E#243-Trailer	185,000	Basic Star 41854	0	0	0	30,000
Canton, NY 13617	E#249-House		Silo 42100	0	8,970	8,970	8,970
	X		COUNTY TAXABLE VALUE		138,682		
	ACRES 81.20		TOWN TAXABLE VALUE		138,682		
	EAST-0317380 NRTH-1686519		SCHOOL TAXABLE VALUE		108,682		
	DEED BOOK 2014 PG-12021		FD034 Potsdam Fire Prot		153,082 TO M		
	FULL MARKET VALUE	185,000					
			31,918 EX				

MAY BE SUBJECT TO PAYMENT UNDER AGDIST LAW TIL 2020

STATE OF NEW YORK
 COUNTY - St Lawrence
 TOWN - Potsdam
 SWIS - 407489

2 0 1 6 T E N T A T I V E A S S E S S M E N T R O L L
 T A X A B L E SECTION OF THE ROLL - 1

PAGE 1619
 VALUATION DATE-JUL 01, 2015
 TAXABLE STATUS DATE-MAR 01, 2016

TAX MAP NUMBER SEQUENCE
 UNIFORM PERCENT OF VALUE IS 100.00
 UNIFORM PERCENT OF VALUE IS 100.00

TAX MAP PARCEL NUMBER	PROPERTY LOCATION & CLASS	ASSESSMENT	EXEMPTION CODE	COUNTY	TOWN	SCHOOL
CURRENT OWNERS NAME	SCHOOL DISTRICT	LAND	TAX DESCRIPTION	TAXABLE VALUE		
CURRENT OWNERS ADDRESS	PARCEL SIZE/GRID COORD	TOTAL	SPECIAL DISTRICTS	ACCOUNT NO.		

76.003-1-27.1	306 South Canton Rd 210 1 Family Res		Basic Star 41854	0	0	0
Walters Mark K	Potsdam 2 407402	17,900	COUNTY TAXABLE VALUE		136,500	
Walters Patricia E	94sp45000 2004sp122	136,500	TOWN TAXABLE VALUE		136,500	
306 South Canton Rd	90sp30000		SCHOOL TAXABLE VALUE		106,500	
Potsdam, NY 13676	2001sp71000		FD034 Potsdam Fire Prot		136,500	TO M
	ACRES 2.90 BANK8888830					
	EAST-0318918 NRTH-1686649					
	DEED BOOK 2004 PG-22620					
	FULL MARKET VALUE	136,500				

76.003-1-28	Sweeney Rd Ext (Off) 323 Vacant rural		COUNTY TAXABLE VALUE		32,500	
Frary Douglas O	Potsdam 2 407402	32,500	TOWN TAXABLE VALUE		32,500	
848 County Route 35	2001sp15000	32,500	SCHOOL TAXABLE VALUE		32,500	
Potsdam, NY 13676	X		FD034 Potsdam Fire Prot		32,500	TO M
	X					
	ACRES 80.10					
	EAST-0320736 NRTH-1681287					
	DEED BOOK 2007 PG-13048					
	FULL MARKET VALUE	32,500				

76.003-1-29	Sweeney Rd 323 Vacant rural		COUNTY TAXABLE VALUE		22,800	
Dorothy Margaret & Daniel L	Potsdam 2 407402	22,800	TOWN TAXABLE VALUE		22,800	
29/57 Soi Yensabai Pratamnak R	X	22,800	SCHOOL TAXABLE VALUE		22,800	
M.10 Banglamung	X		FD034 Potsdam Fire Prot		22,800	TO M
Pattaya Chonburi, Thailand	070384qc3262					
	20150 ACRES 23.40 BANK2222222					
	EAST-0323746 NRTH-1684962					
	DEED BOOK 1033 PG-00640					
	FULL MARKET VALUE	22,800				

76.003-1-30	South Canton Rd 323 Vacant rural		Ag Distric 41720	0	1,235	1,235
North Woods Properties Inc	Potsdam 2 407402	5,500	COUNTY TAXABLE VALUE		4,265	
5984 County Route 27	X	5,500	TOWN TAXABLE VALUE		4,265	
Canton, NY 13617-3727	X		SCHOOL TAXABLE VALUE		4,265	
	X		FD034 Potsdam Fire Prot		4,265	TO M
	ACRES 11.00					
	EAST-0319286 NRTH-1682108					
	DEED BOOK 2004 PG-11919					
	FULL MARKET VALUE	5,500				

MAY BE SUBJECT TO PAYMENT
 UNDER AGDIST LAW TIL 2020

STATE OF NEW YORK
COUNTY - St Lawrence
TOWN - Potsdam
SWIS - 407489

2 0 1 6 T E N T A T I V E A S S E S S M E N T R O L L
T A X A B L E SECTION OF THE ROLL - 1

PAGE 1620
VALUATION DATE-JUL 01, 2015
TAXABLE STATUS DATE-MAR 01, 2016

TAX MAP NUMBER SEQUENCE
UNIFORM PERCENT OF VALUE IS 100.00
UNIFORM PERCENT OF VALUE IS 100.00

TAX MAP PARCEL NUMBER	PROPERTY LOCATION & CLASS	ASSESSMENT	EXEMPTION CODE	COUNTY	TOWN	SCHOOL
CURRENT OWNERS NAME	SCHOOL DISTRICT	LAND	TAX DESCRIPTION	TAXABLE VALUE		
CURRENT OWNERS ADDRESS	PARCEL SIZE/GRID COORD	TOTAL	SPECIAL DISTRICTS	ACCOUNT NO.		

76.003-1-31	Off Sweeney Rd			76.003-1-31		*****
Laplant Christopher	323 Vacant rural		COUNTY TAXABLE VALUE	900		1-220- 4.1
84 Crockett Ln	Potsdam 2 407402	900	TOWN TAXABLE VALUE	900		
Martinsburg, WV 25405	X	900	SCHOOL TAXABLE VALUE	900		
	X		FD034 Potsdam Fire Prot	900 TO M		
	X					
	ACRES 3.00					
	EAST-0322035 NRTH-1686930					
	DEED BOOK 2009 PG-19161					
	FULL MARKET VALUE	900				

76.003-1-32	South Canton Rd			76.003-1-32		*****
Perkins William	910 Priv forest		COUNTY TAXABLE VALUE	2,500		1-280- 3
Jerry Andrews	Potsdam 2 407402	2,500	TOWN TAXABLE VALUE	2,500		
840 State Highway 11B	99sp100nv	2,500	SCHOOL TAXABLE VALUE	2,500		
Potsdam, NY 13676	X		FD034 Potsdam Fire Prot	2,500 TO M		
	X					
	ACRES 5.00					
	EAST-0319870 NRTH-1682454					
	DEED BOOK 2008 PG-17192					
	FULL MARKET VALUE	2,500				

76.003-1-33	Sweeney Rd			76.003-1-33		*****
Etwaroo Urmilla	323 Vacant rural		COUNTY TAXABLE VALUE	12,500		
Rodriguez Hector	Potsdam 2 407402	12,500	TOWN TAXABLE VALUE	12,500		
1863 Stockholm St	X	12,500	SCHOOL TAXABLE VALUE	12,500		
Ridgewood, NY 11385-1349	X		FD034 Potsdam Fire Prot	12,500 TO M		
	X					
	ACRES 12.50					
	EAST-0323551 NRTH-1686151					
	DEED BOOK 2006 PG-5602					
	FULL MARKET VALUE	12,500				

76.003-1-34	Off Sweeney Rd			76.003-1-34		*****
YNYH LLC	323 Vacant rural		COUNTY TAXABLE VALUE	1,000		
480 Hardscrabble Rd	Potsdam 2 407402	1,000	TOWN TAXABLE VALUE	1,000		
Lisbon, NY 13658-3290	Unrecorded Deed	1,000	SCHOOL TAXABLE VALUE	1,000		
	ACRES 2.90		FD034 Potsdam Fire Prot	1,000 TO M		
	EAST-0321884 NRTH-1686865					
	DEED BOOK 2009 PG-2312					
	FULL MARKET VALUE	1,000				

STATE OF NEW YORK
 COUNTY - St Lawrence
 TOWN - Potsdam
 SWIS - 407489

2 0 1 6 T E N T A T I V E A S S E S S M E N T R O L L
 T A X A B L E SECTION OF THE ROLL - 1

PAGE 1621
 VALUATION DATE-JUL 01, 2015
 TAXABLE STATUS DATE-MAR 01, 2016

TAX MAP NUMBER SEQUENCE
 UNIFORM PERCENT OF VALUE IS 100.00
 UNIFORM PERCENT OF VALUE IS 100.00

TAX MAP PARCEL NUMBER	PROPERTY LOCATION & CLASS	ASSESSMENT	EXEMPTION CODE	COUNTY	TOWN	SCHOOL
CURRENT OWNERS NAME	SCHOOL DISTRICT	LAND	TAX DESCRIPTION	TAXABLE VALUE		
CURRENT OWNERS ADDRESS	PARCEL SIZE/GRID COORD	TOTAL	SPECIAL DISTRICTS			ACCOUNT NO.

76.003-1-35	65 Sweeney Rd 210 1 Family Res		Basic Star 41854	0	0	0 30,000
Bradshaw James P	Potsdam 2 407402	22,600	COUNTY TAXABLE VALUE		172,700	
Bradshaw Kimberly R	94sp10000	172,700	TOWN TAXABLE VALUE		172,700	
65 Sweeney Rd	X		SCHOOL TAXABLE VALUE		142,700	
Potsdam, NY 13676	ACRES 7.60		FD034 Potsdam Fire Prot		172,700 TO M	
	EAST-0323659 NRTH-1681697					
	DEED BOOK 1080 PG-686					
	FULL MARKET VALUE	172,700				

76.003-1-36.1	48 South Canton Rd 312 Vac w/imprv		COUNTY TAXABLE VALUE		61,500	1-224-15
Briggs Christopher	Potsdam 2 407402	48,000	TOWN TAXABLE VALUE		61,500	
Briggs kim	Ref1080/595-35000	61,500	SCHOOL TAXABLE VALUE		61,500	
61 State Highway 72	94sp32500		AG002 Ag Dist #2		.00 MT	
Potsdam, NY 13676	2002sp15500		FD034 Potsdam Fire Prot		61,500 TO M	
	ACRES 65.60					
	EAST-0315637 NRTH-1681218					
	DEED BOOK 2013 PG-10900					
	FULL MARKET VALUE	61,500				

76.003-1-36.2	Anderson Rd 322 Rural vac>10		COUNTY TAXABLE VALUE		10,200	
Hennessey James	Potsdam 2 407402	10,200	TOWN TAXABLE VALUE		10,200	
128 Main St	2002sp5500	10,200	SCHOOL TAXABLE VALUE		10,200	
Potsdam, NY 13676	ACRES 18.40		AG002 Ag Dist #2		.00 MT	
	EAST-0314286 NRTH-1680455		FD034 Potsdam Fire Prot		10,200 TO M	
	DEED BOOK 2002 PG-14979					
	FULL MARKET VALUE	10,200				

76.003-1-38.1	6 South Canton Rd 210 1 Family Res		VET COM CT 41131	0	20,000	20,000 0
Conant Neil	Potsdam 2 407402	17,400	VET DIS CT 41141	0	22,575	22,575 0
Feml Nicole	2009sp62000	90,300	Basic Star 41854	0	0	0 30,000
6 South Canton Rd	ACRES 2.40 BANK8888830		COUNTY TAXABLE VALUE		47,725	
Potsdam, NY 13676-4109	EAST-0313489 NRTH-1681212		TOWN TAXABLE VALUE		47,725	
	DEED BOOK 2013 PG-8256		SCHOOL TAXABLE VALUE		60,300	
	FULL MARKET VALUE	90,300	FD034 Potsdam Fire Prot		90,300 TO M	

76.003-1-38.2	5 South Canton Rd 210 1 Family Res		Basic Star 41854	0	0	0 30,000
Brosell Joshua	Potsdam 2 407402	22,900	COUNTY TAXABLE VALUE		136,500	
Brosell Miranda	2002sp12000	136,500	TOWN TAXABLE VALUE		136,500	
5 South Canton Rd	ACRES 7.90 BANK8888830		SCHOOL TAXABLE VALUE		106,500	
Potsdam, NY 13676	EAST-0313238 NRTH-1681682		FD034 Potsdam Fire Prot		136,500 TO M	
	DEED BOOK 2002 PG-11865					
	FULL MARKET VALUE	136,500				

STATE OF NEW YORK
COUNTY - St Lawrence
TOWN - Potsdam
SWIS - 407489

2 0 1 6 T E N T A T I V E A S S E S S M E N T R O L L
T A X A B L E SECTION OF THE ROLL - 1

PAGE 1622
VALUATION DATE-JUL 01, 2015
TAXABLE STATUS DATE-MAR 01, 2016

TAX MAP NUMBER SEQUENCE
UNIFORM PERCENT OF VALUE IS 100.00
UNIFORM PERCENT OF VALUE IS 100.00

TAX MAP PARCEL NUMBER	PROPERTY LOCATION & CLASS	ASSESSMENT	EXEMPTION CODE	COUNTY	TOWN	SCHOOL	ACCOUNT NO.
CURRENT OWNERS NAME	SCHOOL DISTRICT	LAND	TAX DESCRIPTION	TAXABLE VALUE			
CURRENT OWNERS ADDRESS	PARCEL SIZE/GRID COORD	TOTAL	SPECIAL DISTRICTS				

76.003-1-39	130 Dayton Rd			76.003-1-39			
Theodore Sophia C	210 1 Family Res		Basic Star 41854	0	0	0	30,000
Fetcie Brian S	Potsdam 2 407402	19,900	COUNTY TAXABLE VALUE	252,000			
130 Dayton Rd	2010sp260000	252,000	TOWN TAXABLE VALUE	252,000			
Potsdam, NY 13676	ACRES 4.90 BANK8888830		SCHOOL TAXABLE VALUE	222,000			
	EAST-0315822 NRTH-1687561		AG002 Ag Dist #2	.00 MT			
	DEED BOOK 2010 PG-16198		FD034 Potsdam Fire Prot	252,000 TO M			
	FULL MARKET VALUE	252,000					

76.003-1-40	360 Bagdad Rd			76.003-1-40			
Liu Chen	210 1 Family Res		Basic Star 41854	0	0	0	30,000
Chang Yenping	Potsdam 2 407402	19,900	COUNTY TAXABLE VALUE	234,000			
360 Bagdad Rd	2007sp197500	234,000	TOWN TAXABLE VALUE	234,000			
Potsdam, NY 13676	2010sp236000		SCHOOL TAXABLE VALUE	204,000			
	ACRES 4.90 BANK8888289		AG002 Ag Dist #2	.00 MT			
	EAST-0315595 NRTH-1687878		FD034 Potsdam Fire Prot	234,000 TO M			
	DEED BOOK 2013 PG-20030						
	FULL MARKET VALUE	234,000					

76.003-1-41	Dayton Rd			76.003-1-41			
Cornett Mark	314 Rural vac<10		COUNTY TAXABLE VALUE	15,000			
Cornett Carole	Potsdam 2 407402	15,000	TOWN TAXABLE VALUE	15,000			
384 Bagdad Rd	1023/1140	15,000	SCHOOL TAXABLE VALUE	15,000			
Potsdam, NY 13676	ACRES 8.80		AG002 Ag Dist #2	.00 MT			
	EAST-0316105 NRTH-1687147		FD034 Potsdam Fire Prot	15,000 TO M			
	DEED BOOK 1023 PG-1140						
	FULL MARKET VALUE	15,000					

76.003-1-42	Sweeney Rd			76.003-1-42		1-220- 4. 5	
Emerson Chad	322 Rural vac>10		COUNTY TAXABLE VALUE	10,000			
Emerson Brendalee	Potsdam 2 407402	10,000	TOWN TAXABLE VALUE	10,000			
231 Sweeney Rd	2010sp6000	10,000	SCHOOL TAXABLE VALUE	10,000			
Potsdam, NY 13676	X		FD034 Potsdam Fire Prot	10,000 TO M			
	X						
	ACRES 10.00						
	EAST-0324249 NRTH-1686087						
	DEED BOOK 2010 PG-15050						
	FULL MARKET VALUE	10,000					

76.003-1-43	Sweeney Rd			76.003-1-43		1-220- 4. 4	
Cadenhead Nancy	314 Rural vac<10		COUNTY TAXABLE VALUE	5,500			
448 Bradford Rd	Potsdam 2 407402	5,500	TOWN TAXABLE VALUE	5,500			
Newport, NH 03773-1993	X	5,500	SCHOOL TAXABLE VALUE	5,500			
	X		FD034 Potsdam Fire Prot	5,500 TO M			
	X						
	ACRES 7.30						
	EAST-0324097 NRTH-1685957						
	DEED BOOK 926 PG-00456						
	FULL MARKET VALUE	5,500					

STATE OF NEW YORK
COUNTY - St Lawrence
TOWN - Potsdam
SWIS - 407489

2 0 1 6 T E N T A T I V E A S S E S S M E N T R O L L
T A X A B L E SECTION OF THE ROLL - 1

PAGE 1623
VALUATION DATE-JUL 01, 2015
TAXABLE STATUS DATE-MAR 01, 2016

TAX MAP NUMBER SEQUENCE
UNIFORM PERCENT OF VALUE IS 100.00
UNIFORM PERCENT OF VALUE IS 100.00

TAX MAP PARCEL NUMBER	PROPERTY LOCATION & CLASS	ASSESSMENT	EXEMPTION CODE	COUNTY	TOWN	SCHOOL
CURRENT OWNERS NAME	SCHOOL DISTRICT	LAND	TAX DESCRIPTION	TAXABLE VALUE		
CURRENT OWNERS ADDRESS	PARCEL SIZE/GRID COORD	TOTAL	SPECIAL DISTRICTS	ACCOUNT NO.		

76.003-1-44	150 Sweeney Rd			76.003-1-44	*****	
Grant Mason	322 Rural vac>10		COUNTY TAXABLE VALUE	28,000		
Grant Nichole	Potsdam 2 407402	28,000	TOWN TAXABLE VALUE	28,000		
91-1234 Kanela St	2009sp28000	28,000	SCHOOL TAXABLE VALUE	28,000		
Ewa Beach, HI 96706	X		FD034 Potsdam Fire Prot	28,000 TO M		
	X					
	ACRES 23.40					
	EAST-0324162 NRTH-1683903					
	DEED BOOK 2009 PG-14803					
	FULL MARKET VALUE	28,000				

76.003-1-45	55 Sweeney Rd			76.003-1-45	*****	
Vanbrocklin Stacy L	210 1 Family Res		Basic Star 41854	0	0	30,000
55 Sweeney Rd	Potsdam 2 407402	17,000	COUNTY TAXABLE VALUE	60,900		
Potsdam, NY 13676	92sp20000	60,900	TOWN TAXABLE VALUE	60,900		
	2010sp56000		SCHOOL TAXABLE VALUE	30,900		
	X		FD034 Potsdam Fire Prot	60,900 TO M		
	ACRES 2.00					
	EAST-0324011 NRTH-1681460					
	DEED BOOK 2010 PG-5557					
	FULL MARKET VALUE	60,900				

76.003-1-46	43 Sweeney Rd			76.003-1-46	*****	
Rose Michael	210 1 Family Res		Basic Star 41854	0	0	30,000
Rose Brenda	Potsdam 2 407402	20,000	COUNTY TAXABLE VALUE	136,000		
43 Sweeney Rd	93sp5000	136,000	TOWN TAXABLE VALUE	136,000		
Potsdam, NY 13676	X		SCHOOL TAXABLE VALUE	106,000		
	X		FD034 Potsdam Fire Prot	136,000 TO M		
	ACRES 5.00					
	EAST-0323794 NRTH-1681243					
	DEED BOOK 1067 PG-749					
	FULL MARKET VALUE	136,000				

76.003-1-47	29 Sweeney Rd			76.003-1-47	*****	
Clemons Kevin	210 1 Family Res		Basic Star 41854	0	0	30,000
Clemons Terri	Potsdam 2 407402	20,000	COUNTY TAXABLE VALUE	84,000		
29 Sweeney Rd	93sp4500	84,000	TOWN TAXABLE VALUE	84,000		
Potsdam, NY 13676	X		SCHOOL TAXABLE VALUE	54,000		
	X		FD034 Potsdam Fire Prot	84,000 TO M		
	ACRES 5.00					
	EAST-0324054 NRTH-1680919					
	DEED BOOK 1067 PG-739					
	FULL MARKET VALUE	84,000				

STATE OF NEW YORK
COUNTY - St Lawrence
TOWN - Potsdam
SWIS - 407489

2 0 1 6 T E N T A T I V E A S S E S S M E N T R O L L
T A X A B L E SECTION OF THE ROLL - 1

PAGE 1624
VALUATION DATE-JUL 01, 2015
TAXABLE STATUS DATE-MAR 01, 2016

TAX MAP NUMBER SEQUENCE
UNIFORM PERCENT OF VALUE IS 100.00
UNIFORM PERCENT OF VALUE IS 100.00

TAX MAP PARCEL NUMBER	PROPERTY LOCATION & CLASS	ASSESSMENT	EXEMPTION CODE	COUNTY	TOWN	SCHOOL
CURRENT OWNERS NAME	SCHOOL DISTRICT	LAND	TAX DESCRIPTION	TAXABLE VALUE		
CURRENT OWNERS ADDRESS	PARCEL SIZE/GRID COORD	TOTAL	SPECIAL DISTRICTS			ACCOUNT NO.
***** 76.003-1-48 *****						
55 South Canton Rd						
76.003-1-48	210 1 Family Res		Basic Star 41854	0	0	30,000
Garrow Amy L	Potsdam 2 407402	16,500	COUNTY TAXABLE VALUE		115,000	
55 South Canton Rd	FRNT 173.00 DPTH 398.00	115,000	TOWN TAXABLE VALUE		115,000	
Potsdam, NY 13676	ACRES 1.50 BANK8888869		SCHOOL TAXABLE VALUE		85,000	
	EAST-0313980 NRTH-1682373		AG002 Ag Dist #2		.00 MT	
	DEED BOOK 2015 PG-6513		FD034 Potsdam Fire Prot		115,000 TO M	
	FULL MARKET VALUE	115,000				
***** 76.003-1-49 *****						
49 South Canton Rd						
76.003-1-49	210 1 Family Res		VET WAR CT 41121	0	12,000	12,000 0
Ellison Alonzo W Jr	Potsdam 2 407402	16,600	Basic Star 41854	0	0	30,000
Ellison Sheli A	ACRES 1.60 BANK8888288	111,000	COUNTY TAXABLE VALUE		99,000	
49 South Canton Rd	EAST-0313824 NRTH-1682297		TOWN TAXABLE VALUE		99,000	
Potsdam, NY 13676	DEED BOOK 2012 PG-12664		SCHOOL TAXABLE VALUE		81,000	
	FULL MARKET VALUE	111,000	AG002 Ag Dist #2		.00 MT	
			FD034 Potsdam Fire Prot		111,000 TO M	
***** 76.003-2-1 *****						
Anderson Rd						1-214-11.2
76.003-2-1	312 Vac w/imprv		COUNTY TAXABLE VALUE		20,000	
Hayes Bernard	Potsdam 2 407402	15,000	TOWN TAXABLE VALUE		20,000	
437 Anderson Rd	X	20,000	SCHOOL TAXABLE VALUE		20,000	
Potsdam, NY 13676	89sp1500/93sp4000		FD034 Potsdam Fire Prot		20,000 TO M	
	X					
	ACRES 8.05					
	EAST-0313189 NRTH-1680448					
	DEED BOOK 1071 PG-292					
	FULL MARKET VALUE	20,000				
***** 76.003-2-2 *****						
676 Cr 35						1-240-13
76.003-2-2	210 1 Family Res		Vet Chg of 41003	0	0	27,280 0
Miller George	Potsdam 2 407402	16,300	Vet Pro Ra 41112	0	30,075	0 0
Miller Rosemary	X	89,200	Enhanced S 41834	0	0	65,300
676 County Route 35	X		COUNTY TAXABLE VALUE		59,125	
Potsdam, NY 13676	Re: 1007-1083		TOWN TAXABLE VALUE		61,920	
	ACRES 1.30		SCHOOL TAXABLE VALUE		23,900	
	EAST-0312709 NRTH-1680608		FD034 Potsdam Fire Prot		89,200 TO M	
	DEED BOOK 1007 PG-01080					
	FULL MARKET VALUE	89,200				
***** 76.003-2-3 *****						
692 Cr 35						
76.003-2-3	210 1 Family Res		Basic Star 41854	0	0	30,000
Osgood Barbara	Potsdam 2 407402	17,000	COUNTY TAXABLE VALUE		83,400	
692 County Route 35	X	83,400	TOWN TAXABLE VALUE		83,400	
Potsdam, NY 13676	X		SCHOOL TAXABLE VALUE		53,400	
	X		FD034 Potsdam Fire Prot		83,400 TO M	
	ACRES 2.00 BANK8888869					
	EAST-0312976 NRTH-1680830					
	DEED BOOK 1015 PG-01072					
	FULL MARKET VALUE	83,400				



STATE OF NEW YORK
COUNTY - St Lawrence
TOWN - Potsdam
SWIS - 407489

2 0 1 6 T E N T A T I V E A S S E S S M E N T R O L L
T A X A B L E SECTION OF THE ROLL - 1

PAGE 1625
VALUATION DATE-JUL 01, 2015
TAXABLE STATUS DATE-MAR 01, 2016

TAX MAP NUMBER SEQUENCE
UNIFORM PERCENT OF VALUE IS 100.00
UNIFORM PERCENT OF VALUE IS 100.00

TAX MAP PARCEL NUMBER	PROPERTY LOCATION & CLASS	ASSESSMENT	EXEMPTION CODE	COUNTY	TOWN	SCHOOL
CURRENT OWNERS NAME	SCHOOL DISTRICT	LAND	TAX DESCRIPTION	TAXABLE VALUE		
CURRENT OWNERS ADDRESS	PARCEL SIZE/GRID COORD	TOTAL	SPECIAL DISTRICTS	ACCOUNT NO.		

76.003-2-4	461 Anderson Rd			76.003-2-4		1-214-11.1
Osgood Barbara	21089sp0/98sp4500	8,300	COUNTY TAXABLE VALUE	8,300		
692 County Route 35	Ref-1035/18,1067/237	8,300	TOWN TAXABLE VALUE	8,300		
Potsdam, NY 13676	99sp11000		SCHOOL TAXABLE VALUE	8,300		
	ACRES 1.30		FD034 Potsdam Fire Prot	8,300	TO M	
	EAST-0313172 NRTH-1680972					
	DEED BOOK 2003 PG-19405					
	FULL MARKET VALUE	8,300				

76.003-2-5	437 Anderson Rd			76.003-2-5		1-235-11
Hayes Bernard W	210 1 Family Res	15,400	Basic Star 41854	0	0	30,000
437 Anderson Rd	Potsdam 2 407402	76,100	COUNTY TAXABLE VALUE	76,100		
Potsdam, NY 13676	X		TOWN TAXABLE VALUE	76,100		
	0585sp500vac		SCHOOL TAXABLE VALUE	46,100		
	X		FD034 Potsdam Fire Prot	76,100	TO M	
	FRNT 200.00 DPTH 175.00					
	EAST-0313456 NRTH-1680563					
	DEED BOOK 990 PG-00062					
	FULL MARKET VALUE	76,100				

76.003-2-6	431 Anderson Rd			76.003-2-6		1-200- 5
Mathews Joann M	210 1 Family Res	9,600	COUNTY TAXABLE VALUE	24,600		
5035 Camp Rathbun Rd	Potsdam 2 407402	24,600	TOWN TAXABLE VALUE	24,600		
Bath, NY 14810	X		SCHOOL TAXABLE VALUE	24,600		
	X		FD034 Potsdam Fire Prot	24,600	TO M	
	101184bp3740/432sq Ft					
	FRNT 200.00 DPTH 120.00					
	EAST-0313643 NRTH-1680359					
	DEED BOOK 2011 PG-13610					
	FULL MARKET VALUE	24,600				

STATE OF NEW YORK
 COUNTY - St Lawrence
 TOWN - Potsdam
 SWIS - 407489

2 0 1 6 T E N T A T I V E A S S E S S M E N T R O L L
 T A X A B L E S E C T I O N O F T H E R O L L - 1
 M A P S E C T I O N - 076
 S U B - S E C T I O N - 003
 U N I F O R M P E R C E N T O F V A L U E I S 100.00

PAGE 1626
 VALUATION DATE-JUL 01, 2015
 TAXABLE STATUS DATE-MAR 01, 2016
 RPS150/V04/L015
 CURRENT DATE 5/02/2016

*** S P E C I A L D I S T R I C T S U M M A R Y ***

CODE	DISTRICT NAME	TOTAL PARCELS	EXTENSION TYPE	EXTENSION VALUE	AD VALOREM VALUE	EXEMPT AMOUNT	TAXABLE VALUE
AG002	Ag Dist #2	16	MOVTAX				
FD034	Potsdam Fire P	67	TOTAL M		5847,900	191,256	5656,644

*** S C H O O L D I S T R I C T S U M M A R Y ***

CODE	DISTRICT NAME	TOTAL PARCELS	ASSESSED LAND	ASSESSED TOTAL	EXEMPT AMOUNT	TOTAL TAXABLE	STAR AMOUNT	STAR TAXABLE
407402	Potsdam 2	67	1759,900	5847,900	209,156	5638,744	1261,800	4376,944
	S U B - T O T A L	67	1759,900	5847,900	209,156	5638,744	1261,800	4376,944
	T O T A L	67	1759,900	5847,900	209,156	5638,744	1261,800	4376,944

*** S Y S T E M C O D E S S U M M A R Y ***

NO SYSTEM EXEMPTIONS AT THIS LEVEL

*** E X E M P T I O N S U M M A R Y ***

CODE	DESCRIPTION	TOTAL PARCELS	COUNTY	TOWN	SCHOOL
41003	Vet Chg of	1		27,280	
41112	Vet Pro Ra	1	30,075		
41121	VET WAR CT	5	60,000	60,000	
41131	VET COM CT	2	40,000	40,000	
41141	VET DIS CT	1	22,575	22,575	
41161	CW_15_VET/	1	12,000	12,000	
41700	Ag Buildin	2	17,900	17,900	17,900
41720	Ag Distric	5	105,623	105,623	105,623
41834	Enhanced S	6			391,800
41854	Basic Star	29			870,000
42100	Silo	2	62,970	62,970	62,970
44210	Home Impro	1	22,663	22,663	22,663
	T O T A L	56	373,806	371,011	1470,956

STATE OF NEW YORK
COUNTY - St Lawrence
TOWN - Potsdam
SWIS - 407489

2 0 1 6 T E N T A T I V E A S S E S S M E N T R O L L
T A X A B L E SECTION OF THE ROLL - 1
M A P S E C T I O N - 076
S U B - S E C T I O N - 003
UNIFORM PERCENT OF VALUE IS 100.00

PAGE 1627
VALUATION DATE-JUL 01, 2015
TAXABLE STATUS DATE-MAR 01, 2016
RPS150/V04/L015
CURRENT DATE 5/02/2016

*** G R A N D T O T A L S ***

ROLL SEC	DESCRIPTION	TOTAL PARCELS	ASSESSED LAND	ASSESSED TOTAL	TAXABLE COUNTY	TAXABLE TOWN	TAXABLE SCHOOL	STAR TAXABLE
1	TAXABLE	67	1759,900	5847,900	5474,094	5476,889	5638,744	4376,944

STATE OF NEW YORK
COUNTY - St Lawrence
TOWN - Potsdam
SWIS - 407489

2 0 1 6 T E N T A T I V E A S S E S S M E N T R O L L
T A X A B L E SECTION OF THE ROLL - 1

PAGE 1628
VALUATION DATE-JUL 01, 2015
TAXABLE STATUS DATE-MAR 01, 2016

TAX MAP NUMBER SEQUENCE
UNIFORM PERCENT OF VALUE IS 100.00
UNIFORM PERCENT OF VALUE IS 100.00

TAX MAP PARCEL NUMBER	PROPERTY LOCATION & CLASS	ASSESSMENT	EXEMPTION CODE	COUNTY	TOWN	SCHOOL
CURRENT OWNERS NAME	SCHOOL DISTRICT	LAND	TAX DESCRIPTION	TAXABLE VALUE		
CURRENT OWNERS ADDRESS	PARCEL SIZE/GRID COORD	TOTAL	SPECIAL DISTRICTS	ACCOUNT NO.		
***** 76.004-1-3 *****						
76.004-1-3	Sweeney Rd					1-220- 4. 2
Emerson Chad J	314 Rural vac<10		COUNTY TAXABLE VALUE	7,300		
231 Sweeney Rd	Potsdam 2 407402	7,300	TOWN TAXABLE VALUE	7,300		
Potsdam, NY 13676	2008sp3000	7,300	SCHOOL TAXABLE VALUE	7,300		
	86sp500		FD034 Potsdam Fire Prot	7,300 TO M		
	X					
	ACRES 7.30					
	EAST-0324336 NRTH-1686281					
	DEED BOOK 2008 PG-7116					
	FULL MARKET VALUE	7,300				
***** 76.004-1-4 *****						
76.004-1-4	231 Sweeney Rd		VET COM CT 41131	0	20,000	1-220- 4.14
Emerson Chad	240 Rural res		Basic Star 41854	0	0	0
Emerson Brendalee	Potsdam 2 407402	25,000	COUNTY TAXABLE VALUE	149,600		30,000
231 Sweeney Rd	X	169,600	TOWN TAXABLE VALUE	149,600		
Potsdam, NY 13676	X		SCHOOL TAXABLE VALUE	139,600		
	X		FD034 Potsdam Fire Prot	169,600 TO M		
	ACRES 10.00					
	EAST-0324509 NRTH-1686346					
	DEED BOOK 1114 PG-1034					
	FULL MARKET VALUE	169,600				
***** 76.004-1-5 *****						
76.004-1-5	Sweeney Rd					1-220- 4.13
Emerson James	312 Vac w/imprv		COUNTY TAXABLE VALUE	19,500		
Emerson Donna	Potsdam 2 407402	9,500	TOWN TAXABLE VALUE	19,500		
100 River Rd	2002sp5000	19,500	SCHOOL TAXABLE VALUE	19,500		
Potsdam, NY 13676-4116	X		FD034 Potsdam Fire Prot	19,500 TO M		
	X					
	ACRES 10.00					
	EAST-0324639 NRTH-1686497					
	DEED BOOK 2002 PG-5608					
	FULL MARKET VALUE	19,500				
***** 76.004-1-6 *****						
76.004-1-6	Sweeney Rd					1-220- 4. 8
Emerson James	322 Rural vac>10		COUNTY TAXABLE VALUE	8,000		
Emerson Donna	Potsdam 2 407402	8,000	TOWN TAXABLE VALUE	8,000		
100 River Rd	00sp3800	8,000	SCHOOL TAXABLE VALUE	8,000		
Potsdam, NY 13676-4116	X		FD034 Potsdam Fire Prot	8,000 TO M		
	X					
	ACRES 10.00					
	EAST-0324790 NRTH-1686649					
	DEED BOOK 2000 PG-1933					
	FULL MARKET VALUE	8,000				

STATE OF NEW YORK
COUNTY - St Lawrence
TOWN - Potsdam
SWIS - 407489

2 0 1 6 T E N T A T I V E A S S E S S M E N T R O L L
T A X A B L E SECTION OF THE ROLL - 1

PAGE 1629
VALUATION DATE-JUL 01, 2015
TAXABLE STATUS DATE-MAR 01, 2016

TAX MAP NUMBER SEQUENCE
UNIFORM PERCENT OF VALUE IS 100.00
UNIFORM PERCENT OF VALUE IS 100.00

TAX MAP PARCEL NUMBER	PROPERTY LOCATION & CLASS	ASSESSMENT	EXEMPTION CODE	COUNTY	TOWN	SCHOOL
CURRENT OWNERS NAME	SCHOOL DISTRICT	LAND	TAX DESCRIPTION	TAXABLE VALUE		
CURRENT OWNERS ADDRESS	PARCEL SIZE/GRID COORD	TOTAL	SPECIAL DISTRICTS	ACCOUNT NO.		

76.004-1-8.21	279 Sweeney Rd			76.004-1-8.21		*****
Matthis Jonathon E	240 Rural res		Basic Star 41854	0	0	1-220- 4.2
Matthis Katharine M	Potsdam 2 407402	44,600	COUNTY TAXABLE VALUE	170,000		
279 Sweeney Rd	2004sp185000	170,000	TOWN TAXABLE VALUE	170,000		
Potsdam, NY 13676	X		SCHOOL TAXABLE VALUE	140,000		
	0684sp44000		FD034 Potsdam Fire Prot	170,000	TO M	
	ACRES 48.10					
	EAST-0325418 NRTH-1686822					
	DEED BOOK 2015 PG-4099					
	FULL MARKET VALUE	170,000				

76.004-1-9	Sweeney Rd			76.004-1-9		*****
Matthis Jonathon E	323 Vacant rural		COUNTY TAXABLE VALUE	7,500		1-220- 4.11
Matthis Katharine M	Potsdam 2 407402	7,500	TOWN TAXABLE VALUE	7,500		
279 Sweeney Rd	98sp3600nv	7,500	SCHOOL TAXABLE VALUE	7,500		
Potsdam, NY 13676	X		FD034 Potsdam Fire Prot	7,500	TO M	
	X					
	ACRES 11.00					
	EAST-0325916 NRTH-1687276					
	DEED BOOK 2015 PG-4100					
	FULL MARKET VALUE	7,500				

76.004-1-10.1	358 Sweeney Rd			76.004-1-10.1		*****
St Lawrence County	240 Rural res		COUNTY TAXABLE VALUE	135,400		1-260-15. 1
(Skoglund)	Potsdam 2 407402	65,900	TOWN TAXABLE VALUE	135,400		
48 Court St	X	135,400	SCHOOL TAXABLE VALUE	135,400		
Canton, NY 13617	X		FD034 Potsdam Fire Prot	135,400	TO M	
	X					
	ACRES 96.70					
	EAST-0328276 NRTH-1685892					
	DEED BOOK 2015 PG-11731					
	FULL MARKET VALUE	135,400				

76.004-1-10.2	98 Root Rd			76.004-1-10.2		*****
Stone Steven	210 1 Family Res		Basic Star 41854	0	0	1-260-15. 2
Stone Robin	Potsdam 2 407402	22,700	COUNTY TAXABLE VALUE	115,500		
98 Root Rd	X	115,500	TOWN TAXABLE VALUE	115,500		
Potsdam, NY 13676	X		SCHOOL TAXABLE VALUE	85,500		
	X		FD034 Potsdam Fire Prot	115,500	TO M	
	ACRES 7.70					
	EAST-0328666 NRTH-1684400					
	DEED BOOK 1034 PG-00606					
	FULL MARKET VALUE	115,500				

STATE OF NEW YORK
COUNTY - St Lawrence
TOWN - Potsdam
SWIS - 407489

2 0 1 6 T E N T A T I V E A S S E S S M E N T R O L L
T A X A B L E SECTION OF THE ROLL - 1

PAGE 1630
VALUATION DATE-JUL 01, 2015
TAXABLE STATUS DATE-MAR 01, 2016

TAX MAP NUMBER SEQUENCE
UNIFORM PERCENT OF VALUE IS 100.00
UNIFORM PERCENT OF VALUE IS 100.00

TAX MAP PARCEL NUMBER	PROPERTY LOCATION & CLASS	ASSESSMENT	EXEMPTION CODE	COUNTY	TOWN	SCHOOL
CURRENT OWNERS NAME	SCHOOL DISTRICT	LAND	TAX DESCRIPTION	TAXABLE VALUE		
CURRENT OWNERS ADDRESS	PARCEL SIZE/GRID COORD	TOTAL	SPECIAL DISTRICTS	ACCOUNT NO.		

76.004-1-11	80 Root Rd			76.004-1-11		*****
Gruda Benjamin	240 Rural res		Enhanced S 41834	0	0	1-185- 9
Gruda Rita	Potsdam 2 407402	40,300	COUNTY TAXABLE VALUE		98,100	65,300
80 Root Rd	X	98,100	TOWN TAXABLE VALUE		98,100	
Potsdam, NY 13676	X		SCHOOL TAXABLE VALUE		32,800	
	X		FD034 Potsdam Fire Prot		98,100 TO M	
	ACRES 39.60					
	EAST-0329380 NRTH-1684292					
	DEED BOOK 00894 PG-00460					
	FULL MARKET VALUE	98,100				

76.004-1-12.2	121 Cr 59			76.004-1-12.2		*****
Schreer Jason F	210 1 Family Res		Basic Star 41854	0	0	1-188- 2.2
121 County Route 59	Potsdam 2 407402	12,000	COUNTY TAXABLE VALUE		89,100	30,000
Potsdam, NY 13676	2005sp78000	89,100	TOWN TAXABLE VALUE		89,100	
	X		SCHOOL TAXABLE VALUE		59,100	
	X		FD034 Potsdam Fire Prot		89,100 TO M	
	ACRES 1.00 BANK8888830					
	EAST-0331957 NRTH-1683643					
	DEED BOOK 2005 PG-19236					
	FULL MARKET VALUE	89,100				

76.004-1-12.111	Cr 59			76.004-1-12.111		*****
Collins Gary	323 Vacant rural		COUNTY TAXABLE VALUE		5,000	1-188- 2.1
PO Box 317	Potsdam 2 407402	5,000	TOWN TAXABLE VALUE		5,000	
Hannawa Falls, NY 13647-0317	X	5,000	SCHOOL TAXABLE VALUE		5,000	
	X		FD034 Potsdam Fire Prot		5,000 TO M	
	ACRES 2.60					
	EAST-0331754 NRTH-1683524					
	DEED BOOK 2005 PG-18936					
	FULL MARKET VALUE	5,000				

76.004-1-13.12	32 Root Rd			76.004-1-13.12		*****
Murray Robert	210 1 Family Res		Basic Star 41854	0	0	30,000
Murray Trina	Potsdam 2 407402	16,800	COUNTY TAXABLE VALUE		120,200	
32 Root Rd	91sp3000	120,200	TOWN TAXABLE VALUE		120,200	
Potsdam, NY 13676	2001sp3600		SCHOOL TAXABLE VALUE		90,200	
	X		FD034 Potsdam Fire Prot		120,200 TO M	
	ACRES 1.80 BANK8888830					
	EAST-0329250 NRTH-1682432					
	DEED BOOK 2001 PG-991					
	FULL MARKET VALUE	120,200				

STATE OF NEW YORK
COUNTY - St Lawrence
TOWN - Potsdam
SWIS - 407489

2 0 1 6 T E N T A T I V E A S S E S S M E N T R O L L
T A X A B L E SECTION OF THE ROLL - 1

PAGE 1631
VALUATION DATE-JUL 01, 2015
TAXABLE STATUS DATE-MAR 01, 2016

TAX MAP NUMBER SEQUENCE
UNIFORM PERCENT OF VALUE IS 100.00
UNIFORM PERCENT OF VALUE IS 100.00

TAX MAP PARCEL NUMBER	PROPERTY LOCATION & CLASS	ASSESSMENT	EXEMPTION CODE	COUNTY	TOWN	SCHOOL
CURRENT OWNERS NAME	SCHOOL DISTRICT	LAND	TAX DESCRIPTION	TAXABLE VALUE		
CURRENT OWNERS ADDRESS	PARCEL SIZE/GRID COORD	TOTAL	SPECIAL DISTRICTS	ACCOUNT NO.		

76.004-1-13.111	Root Rd 322 Rural vac>10			76.004-1-13.111	*****	*****
Coffey Christopher	Potsdam 2 407402	20,200	COUNTY TAXABLE VALUE	20,200		1-285- 8
20 Root Rd	X	20,200	TOWN TAXABLE VALUE	20,200		
Potsdam, NY 13676	X		SCHOOL TAXABLE VALUE	20,200		
			FD034 Potsdam Fire Prot	20,200 TO M		
	ACRES 11.60					
	EAST-0329619 NRTH-1682389					
	DEED BOOK 2009 PG-3274					
	FULL MARKET VALUE	20,200				

76.004-1-13.112	20 Root Rd 210 1 Family Res		Basic Star 41854	0	0	30,000
Coffey Christopher	Potsdam 2 407402	17,000	COUNTY TAXABLE VALUE	65,600		
20 Root Rd	2009sp60000	65,600	TOWN TAXABLE VALUE	65,600		
Potsdam, NY 13676	x		SCHOOL TAXABLE VALUE	35,600		
	x		FD034 Potsdam Fire Prot	65,600 TO M		
	ACRES 2.00 BANK8888869					
	EAST-0329507 NRTH-1682237					
	DEED BOOK 2009 PG-753					
	FULL MARKET VALUE	65,600				

76.004-1-14.11	38 Root Rd 210 1 Family Res		VET WAR CT 41121	0	12,000	12,000 0
Lapage Sandra	Potsdam 2 407402	16,500	VET DIS CT 41141	0	40,000	40,000 0
38 Root Rd	X	104,500	Enhanced S 41834	0	0	0 65,300
Potsdam, NY 13676	X		COUNTY TAXABLE VALUE	52,500		
	ACRES 1.50		TOWN TAXABLE VALUE	52,500		
	EAST-0329186 NRTH-1682627		SCHOOL TAXABLE VALUE	39,200		
	DEED BOOK 898 PG-00251		FD034 Potsdam Fire Prot	104,500 TO M		
	FULL MARKET VALUE	104,500				

76.004-1-14.121	37 & 41 Root Rd 271 Mfg housings		Basic Star 41854	0	0	0 30,000
LaPage Brad	Potsdam 2 407402	34,000	COUNTY TAXABLE VALUE	74,000		
LaPage Amy	ACRES 6.00	74,000	TOWN TAXABLE VALUE	74,000		
37 Root Rd	EAST-0328844 NRTH-1682402		SCHOOL TAXABLE VALUE	44,000		
Potsdam, NY 13676	DEED BOOK 2008 PG-12264		FD034 Potsdam Fire Prot	74,000 TO M		
	FULL MARKET VALUE	74,000				

76.004-1-15	31 Root Rd 210 1 Family Res		COUNTY TAXABLE VALUE	12,500		1-174-12
Weller Terry L	Potsdam 2 407402	8,200	TOWN TAXABLE VALUE	12,500		
75 Root Rd	X	12,500	SCHOOL TAXABLE VALUE	12,500		
Potsdam, NY 13676	84sp2000		FD034 Potsdam Fire Prot	12,500 TO M		
	100x265x100x272					
	FRNT 100.00 DPTH 245.00					
	EAST-0328926 NRTH-1682303					
	DEED BOOK 2015 PG-14328					
	FULL MARKET VALUE	12,500				

STATE OF NEW YORK
COUNTY - St Lawrence
TOWN - Potsdam
SWIS - 407489

2 0 1 6 T E N T A T I V E A S S E S S M E N T R O L L
T A X A B L E SECTION OF THE ROLL - 1

PAGE 1632
VALUATION DATE-JUL 01, 2015
TAXABLE STATUS DATE-MAR 01, 2016

TAX MAP NUMBER SEQUENCE
UNIFORM PERCENT OF VALUE IS 100.00
UNIFORM PERCENT OF VALUE IS 100.00

TAX MAP PARCEL NUMBER	PROPERTY LOCATION & CLASS	ASSESSMENT	EXEMPTION CODE	COUNTY	TOWN	SCHOOL
CURRENT OWNERS NAME	SCHOOL DISTRICT	LAND	TAX DESCRIPTION	TAXABLE VALUE		
CURRENT OWNERS ADDRESS	PARCEL SIZE/GRID COORD	TOTAL	SPECIAL DISTRICTS			ACCOUNT NO.

76.004-1-17.2	523 Parmenter Rd 210 1 Family Res Potsdam 2 407402	18,500	Basic Star 41854	0	0	30,000
Melman Galina	90sp3000	172,200	COUNTY TAXABLE VALUE	172,200		
Melman Artem	2008sp165000		TOWN TAXABLE VALUE	172,200		
523 Parmenter Rd	X		SCHOOL TAXABLE VALUE	142,200		
Potsdam, NY 13676	ACRES 3.50		FD034 Potsdam Fire Prot	172,200 TO M		
	EAST-0328493 NRTH-1681914					
	DEED BOOK 2008 PG-11259					
	FULL MARKET VALUE	172,200				

76.004-1-17.12	549 Parmenter Rd 210 1 Family Res Potsdam 2 407402	18,000	Basic Star 41854	0	0	30,000
Hennessey James M	90sp2400vac	83,500	COUNTY TAXABLE VALUE	83,500		
128 Main St	X		TOWN TAXABLE VALUE	83,500		
Potsdam, NY 13676	X		SCHOOL TAXABLE VALUE	53,500		
	ACRES 3.00		FD034 Potsdam Fire Prot	83,500 TO M		
	EAST-0329012 NRTH-1681805					
	DEED BOOK 1039 PG-00416					
	FULL MARKET VALUE	83,500				

76.004-1-17.111	23 Root Rd 210 1 Family Res Potsdam 2 407402	18,200	Basic Star 41854	0	0	30,000
Hennessey John T Sr	X	124,400	COUNTY TAXABLE VALUE	124,400		
Hennessey Cherle A	89sp6500		TOWN TAXABLE VALUE	124,400		
23 Root Rd	X		SCHOOL TAXABLE VALUE	94,400		
Potsdam, NY 13676	ACRES 3.20 BANK8888111		FD034 Potsdam Fire Prot	124,400 TO M		
	EAST-0328774 NRTH-1682043					
	DEED BOOK 1035 PG-315					
	FULL MARKET VALUE	124,400				

76.004-1-17.112	Root Rd 314 Rural vac<10 Potsdam 2 407402	1,700	COUNTY TAXABLE VALUE	1,700		
Weller Terry	ACRES 1.70	1,700	TOWN TAXABLE VALUE	1,700		
75 Root Rd	X		SCHOOL TAXABLE VALUE	1,700		
Potsdam, NY 13676	EAST-0328682 NRTH-1682202		FD034 Potsdam Fire Prot	1,700 TO M		
	DEED BOOK 2003 PG-15223					
	FULL MARKET VALUE	1,700				

76.004-1-18	Parmenter Rd 314 Rural vac<10 Potsdam 2 407402	2,900	COUNTY TAXABLE VALUE	2,900		1-296-2
Root Kevin & Kennan	X	2,900	TOWN TAXABLE VALUE	2,900		
Root Andrew	X		SCHOOL TAXABLE VALUE	2,900		
117 Pine Dr	X		FD034 Potsdam Fire Prot	2,900 TO M		
Black River, NY 13612	ACRES 2.90					
	EAST-0328709 NRTH-1681481					
	DEED BOOK 2003 PG-24079					
	FULL MARKET VALUE	2,900				

STATE OF NEW YORK
COUNTY - St Lawrence
TOWN - Potsdam
SWIS - 407489

2 0 1 6 T E N T A T I V E A S S E S S M E N T R O L L
T A X A B L E SECTION OF THE ROLL - 1

PAGE 1633
VALUATION DATE-JUL 01, 2015
TAXABLE STATUS DATE-MAR 01, 2016

TAX MAP NUMBER SEQUENCE
UNIFORM PERCENT OF VALUE IS 100.00
UNIFORM PERCENT OF VALUE IS 100.00

TAX MAP PARCEL NUMBER	PROPERTY LOCATION & CLASS	ASSESSMENT	EXEMPTION CODE	COUNTY	TOWN	SCHOOL
CURRENT OWNERS NAME	SCHOOL DISTRICT	LAND	TAX DESCRIPTION	TAXABLE VALUE		
CURRENT OWNERS ADDRESS	PARCEL SIZE/GRID COORD	TOTAL	SPECIAL DISTRICTS	ACCOUNT NO.		

76.004-1-19.2	450 Parmenter Rd			76.004-1-19.2	*****	
Brown Shawn	210 1 Family Res		COUNTY TAXABLE VALUE	73,500		
450 Parmenter Rd	Potsdam 2 407402	19,800	TOWN TAXABLE VALUE	73,500		
Potsdam, NY 13676	Ppsp5000	73,500	SCHOOL TAXABLE VALUE	73,500		
	ACRES 4.80 BANK8888830		FD034 Potsdam Fire Prot	73,500 TO M		
	EAST-0326738 NRTH-1681199					
	DEED BOOK 2003 PG-9355					
	FULL MARKET VALUE	73,500				

76.004-1-19.12	374 Parmenter Rd			76.004-1-19.12	*****	
Atkinson Peter J	210 1 Family Res		Basic Star 41854	0	0	30,000
374 Parmenter Rd	Potsdam 2 407402	24,000	COUNTY TAXABLE VALUE	126,000		
Potsdam, NY 13676	2001sp4000	126,000	TOWN TAXABLE VALUE	126,000		
	ACRES 9.00		SCHOOL TAXABLE VALUE	96,000		
	EAST-0325722 NRTH-1680403		FD034 Potsdam Fire Prot	126,000 TO M		
	DEED BOOK 2009 PG-6656					
	FULL MARKET VALUE	126,000				

76.004-1-20.2	368 Parmenter Rd			76.004-1-20.2	*****	
Sexton Michael	210 1 Family Res		Basic Star 41854	0	0	30,000
Sexton Janice	Potsdam 2 407402	17,200	COUNTY TAXABLE VALUE	96,100		
368 Parmenter Rd	X	96,100	TOWN TAXABLE VALUE	96,100		
Potsdam, NY 13676	X		SCHOOL TAXABLE VALUE	66,100		
	X		FD034 Potsdam Fire Prot	96,100 TO M		
	ACRES 2.20					
	EAST-0325180 NRTH-1680378					
	DEED BOOK 00972 PG-00051					
	FULL MARKET VALUE	96,100				

76.004-1-22	11,13 Sweeney Rd			76.004-1-22	*****	
Rivenbagg Leona (Lu)	210 1 Family Res		COUNTY TAXABLE VALUE	68,100	1-171-14.2	
Attn: Woodruff Robert	Potsdam 2 407402	34,800	TOWN TAXABLE VALUE	68,100		
414 N Ridgewood Ave Lot 26	E#11-House E#13-Trlr	68,100	SCHOOL TAXABLE VALUE	68,100		
Edgewater, FL 32132	X		FD034 Potsdam Fire Prot	68,100 TO M		
	0784sp3750					
	ACRES 6.80					
	EAST-0324357 NRTH-1680378					
	DEED BOOK 1041 PG-00919					
	FULL MARKET VALUE	68,100				

STATE OF NEW YORK
 COUNTY - St Lawrence
 TOWN - Potsdam
 SWIS - 407489

2 0 1 6 T E N T A T I V E A S S E S S M E N T R O L L
 T A X A B L E SECTION OF THE ROLL - 1

PAGE 1634
 VALUATION DATE-JUL 01, 2015
 TAXABLE STATUS DATE-MAR 01, 2016

TAX MAP NUMBER SEQUENCE
 UNIFORM PERCENT OF VALUE IS 100.00
 UNIFORM PERCENT OF VALUE IS 100.00

TAX MAP PARCEL NUMBER	PROPERTY LOCATION & CLASS	ASSESSMENT	EXEMPTION CODE	COUNTY	TOWN	SCHOOL
CURRENT OWNERS NAME	SCHOOL DISTRICT	LAND	TAX DESCRIPTION	TAXABLE VALUE		
CURRENT OWNERS ADDRESS	PARCEL SIZE/GRID COORD	TOTAL	SPECIAL DISTRICTS	ACCOUNT NO.		

76.004-1-23	369 Parmenter Rd	64 PCT OF VALUE USED FOR EXEMPTION PURPOSES		76.004-1-23		1-171-14.1
Dear James H Sr	240 Rural res		VET WAR CT 41121	0	7,680	7,680 0
Dear Sharon L	Potsdam 2 407402	29,700	Enhanced S 41834	0	0	0 65,300
369 Parmenter Rd	X	80,000	COUNTY TAXABLE VALUE		72,320	
Potsdam, NY 13676	X		TOWN TAXABLE VALUE		72,320	
	X		SCHOOL TAXABLE VALUE		14,700	
	ACRES 18.30		FD034 Potsdam Fire Prot		80,000	TO M
	EAST-0324963 NRTH-1680832					
	DEED BOOK 2010 PG-3900					
	FULL MARKET VALUE	80,000				

76.004-1-24	413,417 Parmenter Rd			76.004-1-24		1-286-8
Cary Joan	240 Rural res		Enhanced S 41834	0	0	0 65,300
413 Parmenter Rd	Potsdam 2 407402	84,000	COUNTY TAXABLE VALUE		144,900	
Potsdam, NY 13676	X	144,900	TOWN TAXABLE VALUE		144,900	
	X		SCHOOL TAXABLE VALUE		79,600	
	X		FD034 Potsdam Fire Prot		144,900	TO M
	ACRES 109.00					
	EAST-0325678 NRTH-1682411					
	DEED BOOK 929 PG-268					
	FULL MARKET VALUE	144,900				

76.004-1-25	463 Parmenter Rd			76.004-1-25		1-254-3
Perry John H	210 1 Family Res		VET WAR CT 41121	0	9,735	9,735 0
463 Parmenter Rd	Potsdam 2 407402	17,900	Aged - Cou 41802	0	19,308	0 0
Potsdam, NY 13676	X	64,900	Aged - Tow 41803	0	0	27,583 0
	X		Aged - Sch 41804	0	0	0 22,715
	X		Enhanced S 41834	0	0	0 42,185
	ACRES 2.90		COUNTY TAXABLE VALUE		35,857	
	EAST-0326912 NRTH-1681978		TOWN TAXABLE VALUE		27,582	
	DEED BOOK 914 PG-00793		SCHOOL TAXABLE VALUE		0	
	FULL MARKET VALUE	64,900	FD034 Potsdam Fire Prot		64,900	TO M

76.004-1-26.3	Parmenter Rd			76.004-1-26.3		
Meacham Orator	323 Vacant rural		COUNTY TAXABLE VALUE		2,800	
Neil & Mary Cheney	Potsdam 2 407402	2,800	TOWN TAXABLE VALUE		2,800	
168 Wheat Hill Dr	ACRES 6.50	2,800	SCHOOL TAXABLE VALUE		2,800	
Lacona, NY 13083	EAST-0326933 NRTH-1682673		FD034 Potsdam Fire Prot		2,800	TO M
	DEED BOOK 941 PG-1148					
	FULL MARKET VALUE	2,800				

76.004-1-26.11	Parmenter Rd			76.004-1-26.11		
Cheney Neil	314 Rural vac<10		COUNTY TAXABLE VALUE		6,000	
Cheney Mary	Potsdam 2 407402	6,000	TOWN TAXABLE VALUE		6,000	
168 Wheat Hill Dr	x	6,000	SCHOOL TAXABLE VALUE		6,000	
Lacona, NY 13083-3159	x		FD034 Potsdam Fire Prot		6,000	TO M
	x					
	ACRES 4.00					
	EAST-0327862 NRTH-1682288					
	FULL MARKET VALUE	6,000				



STATE OF NEW YORK
COUNTY - St Lawrence
TOWN - Potsdam
SWIS - 407489

2 0 1 6 T E N T A T I V E A S S E S S M E N T R O L L
T A X A B L E SECTION OF THE ROLL - 1

PAGE 1635
VALUATION DATE-JUL 01, 2015
TAXABLE STATUS DATE-MAR 01, 2016

TAX MAP NUMBER SEQUENCE
UNIFORM PERCENT OF VALUE IS 100.00
UNIFORM PERCENT OF VALUE IS 100.00

TAX MAP PARCEL NUMBER	PROPERTY LOCATION & CLASS	ASSESSMENT	EXEMPTION CODE	COUNTY	TOWN	SCHOOL
CURRENT OWNERS NAME	SCHOOL DISTRICT	LAND	TAX DESCRIPTION	TAXABLE VALUE		
CURRENT OWNERS ADDRESS	PARCEL SIZE/GRID COORD	TOTAL	SPECIAL DISTRICTS	ACCOUNT NO.		

76.004-1-26.12	500 Parmenter Rd			76.004-1-26.12		*****
Sachno Helga	312 Vac w/imprv		COUNTY TAXABLE VALUE			1-193-10
20 Lenny Rd	Potsdam 2 407402	24,900	TOWN TAXABLE VALUE			
Potsdam, NY 13676	ACRES 32.60	35,700	SCHOOL TAXABLE VALUE			
	EAST-0327863 NRTH-1681354		FD034 Potsdam Fire Prot		35,700 TO M	
	DEED BOOK 2010 PG-17924					
	FULL MARKET VALUE	35,700				

76.004-1-26.21	Parmenter Rd			76.004-1-26.21		*****
Cheney Neil	314 Rural vac<10		COUNTY TAXABLE VALUE			
Cheney Mary	Potsdam 2 407402	1,000	TOWN TAXABLE VALUE			
168 Wheat Hill Dr	x	1,000	SCHOOL TAXABLE VALUE			
Lacona, NY 13083-3159	x		FD034 Potsdam Fire Prot		1,000 TO M	
	FRNT 35.00 DPTH 565.00					
	EAST-0327014 NRTH-1682059					
	FULL MARKET VALUE	1,000				

76.004-1-26.22	497,503 Parmenter Rd			76.004-1-26.22		*****
Steinrotter Willi H	240 Rural res		Basic Star 41854	0	0	30,000
Steinrotter Jamie	Potsdam 2 407402	29,600	COUNTY TAXABLE VALUE			
503 Parmenter Rd	2005sp158,000	143,800	TOWN TAXABLE VALUE			
Potsdam, NY 13676	2006sp135000		SCHOOL TAXABLE VALUE			
	ACRES 18.20 BANK8888869		FD034 Potsdam Fire Prot		143,800 TO M	
	EAST-0327459 NRTH-1682261					
	DEED BOOK 2006 PG-7372					
	FULL MARKET VALUE	143,800				

76.004-1-27.2	48 Root Rd			76.004-1-27.2		*****
Vanatter Allen	210 1 Family Res		Basic Star 41854	0	0	30,000
Vanatter Tracy	Potsdam 2 407402	20,400	COUNTY TAXABLE VALUE			
48 Root Rd	ACRES 5.40	57,800	TOWN TAXABLE VALUE			
Potsdam, NY 13676	EAST-0329077 NRTH-1682951		SCHOOL TAXABLE VALUE			
	DEED BOOK 1105 PG-583		FD034 Potsdam Fire Prot		57,800 TO M	
	FULL MARKET VALUE	57,800				

76.004-1-27.12	64 Root Rd			76.004-1-27.12		*****
LaPage Sandra	210 1 Family Res		COUNTY TAXABLE VALUE			
Vanatter Allen Sr & Tracy	Potsdam 2 407402	20,600	TOWN TAXABLE VALUE			
38 Root Rd	x	74,600	SCHOOL TAXABLE VALUE			
Potsdam, NY 13676	x		FD034 Potsdam Fire Prot		74,600 TO M	
	ACRES 5.60					
	EAST-0328947 NRTH-1683297					
	DEED BOOK 2010 PG-7188					
	FULL MARKET VALUE	74,600				

STATE OF NEW YORK
 COUNTY - St Lawrence
 TOWN - Potsdam
 SWIS - 407489

2 0 1 6 T E N T A T I V E A S S E S S M E N T R O L L
 T A X A B L E SECTION OF THE ROLL - 1

PAGE 1636
 VALUATION DATE-JUL 01, 2015
 TAXABLE STATUS DATE-MAR 01, 2016

TAX MAP NUMBER SEQUENCE
 UNIFORM PERCENT OF VALUE IS 100.00
 UNIFORM PERCENT OF VALUE IS 100.00

TAX MAP PARCEL NUMBER	PROPERTY LOCATION & CLASS	ASSESSMENT	EXEMPTION CODE	COUNTY	TOWN	SCHOOL
CURRENT OWNERS NAME	SCHOOL DISTRICT	LAND	TAX DESCRIPTION	TAXABLE VALUE		
CURRENT OWNERS ADDRESS	PARCEL SIZE/GRID COORD	TOTAL	SPECIAL DISTRICTS			ACCOUNT NO.

76.004-1-28	81 Root Rd			76.004-1-28		*****
Wells Paul L	270 Mfg housing		Enhanced S 41834	0	0	1-287-12
Wells Beverly A	Potsdam 2 407402	7,300	COUNTY TAXABLE VALUE		18,900	
81 Root Rd	X	18,900	TOWN TAXABLE VALUE		18,900	
Potsdam, NY 13676	X		SCHOOL TAXABLE VALUE		0	
	X		FD034 Potsdam Fire Prot		18,900 TO M	
	FRNT 100.00 DPTH 150.00					
	EAST-0328401 NRTH-1683483					
	DEED BOOK 00797 PG-00133					
	FULL MARKET VALUE	18,900				

76.004-1-29.1	87 Root Rd			76.004-1-29.1		*****
Knowlden Jerry R	210 1 Family Res		Basic Star 41854	0	0	1-234- 6
87 Root Rd	Potsdam 2 407402	20,200	COUNTY TAXABLE VALUE		153,400	30,000
Potsdam, NY 13676	93sp8000	153,400	TOWN TAXABLE VALUE		153,400	
	99sp12500		SCHOOL TAXABLE VALUE		123,400	
	X		FD034 Potsdam Fire Prot		153,400 TO M	
	ACRES 5.20					
	EAST-0328211 NRTH-1683817					
	DEED BOOK 2004 PG-6757					
	FULL MARKET VALUE	153,400				

76.004-1-29.21	75 Root Rd			76.004-1-29.21		*****
Weller Terry L	240 Rural res		Basic Star 41854	0	0	30,000
75 Root Rd	Potsdam 2 407402	44,600	COUNTY TAXABLE VALUE		155,000	
Potsdam, NY 13676	2002sp5000	155,000	TOWN TAXABLE VALUE		155,000	
	ACRES 47.00		SCHOOL TAXABLE VALUE		125,000	
	EAST-0327919 NRTH-0168331		FD034 Potsdam Fire Prot		155,000 TO M	
	DEED BOOK 2002 PG-12618					
	FULL MARKET VALUE	155,000				

76.004-1-29.22	Off Parmenter Rd			76.004-1-29.22		*****
Cheney Neil	323 Vacant rural		COUNTY TAXABLE VALUE		4,200	
Cheney Mary	Potsdam 2 407402	4,200	TOWN TAXABLE VALUE		4,200	
168 Wheat Hill Dr	x	4,200	SCHOOL TAXABLE VALUE		4,200	
Lacona, NY 13083-3159	x		FD034 Potsdam Fire Prot		4,200 TO M	
	x					
	ACRES 6.00					
	EAST-0327348 NRTH-1682935					
	FULL MARKET VALUE	4,200				

76.004-1-30	Root Rd			76.004-1-30		*****
Weegar Robert	323 Vacant rural		COUNTY TAXABLE VALUE		29,200	1-220-15
Weegar Patsy	Potsdam 2 407402	29,200	TOWN TAXABLE VALUE		29,200	
600 Parmenter Rd	Ref 1045/918	29,200	SCHOOL TAXABLE VALUE		29,200	
Potsdam, NY 13676-3446	X		FD034 Potsdam Fire Prot		29,200 TO M	
	X					
	ACRES 51.70					
	EAST-0330225 NRTH-1683341					
	DEED BOOK 2013 PG-5967					
	FULL MARKET VALUE	29,200				

STATE OF NEW YORK
COUNTY - St Lawrence
TOWN - Potsdam
SWIS - 407489

2 0 1 6 T E N T A T I V E A S S E S S M E N T R O L L
T A X A B L E SECTION OF THE ROLL - 1

PAGE 1637
VALUATION DATE-JUL 01, 2015
TAXABLE STATUS DATE-MAR 01, 2016

TAX MAP NUMBER SEQUENCE
UNIFORM PERCENT OF VALUE IS 100.00
UNIFORM PERCENT OF VALUE IS 100.00

TAX MAP PARCEL NUMBER	PROPERTY LOCATION & CLASS	ASSESSMENT	EXEMPTION CODE	COUNTY	TOWN	SCHOOL
CURRENT OWNERS NAME	SCHOOL DISTRICT	LAND	TAX DESCRIPTION	TAXABLE VALUE		
CURRENT OWNERS ADDRESS	PARCEL SIZE/GRID COORD	TOTAL	SPECIAL DISTRICTS	ACCOUNT NO.		

76.004-1-32	212,218 Sweeney Rd			76.004-1-32		*****
Horton John J Jr	240 Rural res		Basic Star 41854	0	0	1-195- 5
Horton-LU Patricia	Potsdam 2 407402	41,900	COUNTY TAXABLE VALUE	131,100	0	30,000
212 Sweeney Rd	Trlr-212	131,100	TOWN TAXABLE VALUE	131,100		
Potsdam, NY 13676	Ranch-218		SCHOOL TAXABLE VALUE	101,100		
	X		FD034 Potsdam Fire Prot	131,100	TO M	
	ACRES 25.00					
	EAST-0324920 NRTH-1684357					
	DEED BOOK 2006 PG-6116					
	FULL MARKET VALUE	131,100				

76.004-1-33	315 Sweeney Rd			76.004-1-33		*****
Esposito Carl	240 Rural res		VET COM CT 41131	0	20,000	1-220- 4. 3
Esposito Linda	Potsdam 2 407402	21,600	Enhanced S 41834	0	0	0
315 Sweeney Rd	X	90,400	COUNTY TAXABLE VALUE	70,400	0	65,300
Potsdam, NY 13676	X		TOWN TAXABLE VALUE	70,400		
	X		SCHOOL TAXABLE VALUE	25,100		
	ACRES 10.00		FD034 Potsdam Fire Prot	90,400	TO M	
	EAST-0326133 NRTH-1687384					
	DEED BOOK 2013 PG-4432					
	FULL MARKET VALUE	90,400				

76.004-1-34	319 Sweeney Rd			76.004-1-34		*****
Webster Jeffery H	210 1 Family Res		Basic Star 41854	0	0	1-220- 4. 6
Willmart Tracy L	Potsdam 2 407402	25,000	COUNTY TAXABLE VALUE	134,900	0	30,000
319 Sweeney Rd	98sp4000nv	134,900	TOWN TAXABLE VALUE	134,900		
Potsdam, NY 13676	X		SCHOOL TAXABLE VALUE	104,900		
	X		FD034 Potsdam Fire Prot	134,900	TO M	
	ACRES 10.00					
	EAST-0326306 NRTH-1687470					
	DEED BOOK 2015 PG-3815					
	FULL MARKET VALUE	134,900				

76.004-1-35	329 Sweeney Rd			76.004-1-35		*****
Compeau Marc	240 Rural res		COUNTY TAXABLE VALUE	195,500		1-220- 4. 9
Compeau Christine	Potsdam 2 407402	25,000	TOWN TAXABLE VALUE	195,500		
341 Sweeney Rd	92sp7500	195,500	SCHOOL TAXABLE VALUE	195,500		
Potsdam, NY 13676	93sp9000		FD034 Potsdam Fire Prot	195,500	TO M	
	X					
	ACRES 10.00					
	EAST-0326522 NRTH-1687514					
	DEED BOOK 1071 PG-227					
	FULL MARKET VALUE	195,500				

STATE OF NEW YORK
COUNTY - St Lawrence
TOWN - Potsdam
SWIS - 407489

2 0 1 6 T E N T A T I V E A S S E S S M E N T R O L L
T A X A B L E SECTION OF THE ROLL - 1

PAGE 1638
VALUATION DATE-JUL 01, 2015
TAXABLE STATUS DATE-MAR 01, 2016

TAX MAP NUMBER SEQUENCE
UNIFORM PERCENT OF VALUE IS 100.00
UNIFORM PERCENT OF VALUE IS 100.00

TAX MAP PARCEL NUMBER	PROPERTY LOCATION & CLASS	ASSESSMENT	EXEMPTION CODE	COUNTY	TOWN	SCHOOL
CURRENT OWNERS NAME	SCHOOL DISTRICT	LAND	TAX DESCRIPTION	TAXABLE VALUE		
CURRENT OWNERS ADDRESS	PARCEL SIZE/GRID COORD	TOTAL	SPECIAL DISTRICTS	ACCOUNT NO.		

76.004-1-36	341 Sweeney Rd			76.004-1-36		*****
Compeau Marc	240 Rural res		Basic Star 41854	0	0	1-220- 4. 7
Compeau Christine	Potsdam 2 407402	25,000	COUNTY TAXABLE VALUE	245,700		
341 Sweeney Rd	92sp7500	245,700	TOWN TAXABLE VALUE	245,700		
Potsdam, NY 13676	X		SCHOOL TAXABLE VALUE	215,700		
	X		FD034 Potsdam Fire Prot	245,700 TO M		
	ACRES 10.00					
	EAST-0326631 NRTH-1687730					
	DEED BOOK 1058 PG-854					
	FULL MARKET VALUE	245,700				

76.004-1-37	351 Sweeney Rd			76.004-1-37		*****
Coates Ryan W	240 Rural res		Basic Star 41854	0	0	1-220- 4.15
Coates Alison M	Potsdam 2 407402	25,000	COUNTY TAXABLE VALUE	248,000		30,000
351 Sweeney Rd	90sp8500	248,000	TOWN TAXABLE VALUE	248,000		
Potsdam, NY 13676	X		SCHOOL TAXABLE VALUE	218,000		
	X		FD034 Potsdam Fire Prot	248,000 TO M		
	ACRES 10.00					
	EAST-0326869 NRTH-1687751					
	DEED BOOK 2015 PG-11174					
	FULL MARKET VALUE	248,000				

76.004-1-38	Sweeney Rd			76.004-1-38		*****
Coates Ryan W	312 Vac w/imprv		COUNTY TAXABLE VALUE	22,000		1-220- 4.17
Coates Alison M	Potsdam 2 407402	7,800	TOWN TAXABLE VALUE	22,000		
351 Sweeney Rd	2000sp6000	22,000	SCHOOL TAXABLE VALUE	22,000		
Potsdam, NY 13676	X		FD034 Potsdam Fire Prot	22,000 TO M		
	X					
	ACRES 13.00					
	EAST-0326977 NRTH-1687860					
	DEED BOOK 2015 PG-11174					
	FULL MARKET VALUE	22,000				

76.004-1-39	Sweeney Rd			76.004-1-39		*****
Smith Paul M	323 Vacant rural		COUNTY TAXABLE VALUE	18,900		1-220- 4.16
Smith Katrina	Potsdam 2 407402	18,900	TOWN TAXABLE VALUE	18,900		
369 Sweeney Rd	2011sp2000	18,900	SCHOOL TAXABLE VALUE	18,900		
Potsdam, NY 13676	X		FD034 Potsdam Fire Prot	18,900 TO M		
	X					
	ACRES 14.30 BANK8888894					
	EAST-0327129 NRTH-1687903					
	DEED BOOK 2015 PG-6975					
	FULL MARKET VALUE	18,900				

STATE OF NEW YORK
COUNTY - St Lawrence
TOWN - Potsdam
SWIS - 407489

2 0 1 6 T E N T A T I V E A S S E S S M E N T R O L L
T A X A B L E SECTION OF THE ROLL - 1

PAGE 1639
VALUATION DATE-JUL 01, 2015
TAXABLE STATUS DATE-MAR 01, 2016

TAX MAP NUMBER SEQUENCE
UNIFORM PERCENT OF VALUE IS 100.00
UNIFORM PERCENT OF VALUE IS 100.00

TAX MAP PARCEL NUMBER	PROPERTY LOCATION & CLASS	ASSESSMENT	EXEMPTION CODE	COUNTY	TOWN	SCHOOL
CURRENT OWNERS NAME	SCHOOL DISTRICT	LAND	TAX DESCRIPTION	TAXABLE VALUE		
CURRENT OWNERS ADDRESS	PARCEL SIZE/GRID COORD	TOTAL	SPECIAL DISTRICTS	ACCOUNT NO.		

76.004-1-40	369 Sweeney Rd			76.004-1-40		*****
Smith Paul M	240 Rural res		Basic Star 41854	0	0	1-220- 4.12
Smith Katrina	Potsdam 2 407402	26,500	COUNTY TAXABLE VALUE	174,100		
369 Sweeney Rd	2007sp115500	174,100	TOWN TAXABLE VALUE	174,100		
Potsdam, NY 13676	X		SCHOOL TAXABLE VALUE	144,100		
	0784sp3400		FD034 Potsdam Fire Prot	174,100 TO M		
	ACRES 12.00 BANK8888894					
	EAST-0327302 NRTH-1687946					
	DEED BOOK 2015 PG-6975					
	FULL MARKET VALUE	174,100				

76.004-1-41	377 Sweeney Rd			76.004-1-41		*****
Lawrence John C	312 Vac w/imprv		COUNTY TAXABLE VALUE	20,000		1-282- 2
Lawrence Chantal M	Potsdam 2 407402	19,800	TOWN TAXABLE VALUE	20,000		
1515 County Route 58	2013sp25,000	20,000	SCHOOL TAXABLE VALUE	20,000		
Colton, NY 13625-4156	X		FD034 Potsdam Fire Prot	20,000 TO M		
	X					
	ACRES 10.00					
	EAST-0327865 NRTH-1687665					
	DEED BOOK 2015 PG-7561					
	FULL MARKET VALUE	20,000				

76.004-1-42.1	270 Sweeney Rd			76.004-1-42.1		*****
Romlein Donald Jr	240 Rural res		Enhanced S 41834	0	0	1-216- 9. 1
Romlein Diane	Potsdam 2 407402	65,400	COUNTY TAXABLE VALUE	255,000		
270 Sweeney Rd	Ref1066/252	255,000	TOWN TAXABLE VALUE	255,000		
Potsdam, NY 13676	X		SCHOOL TAXABLE VALUE	189,700		
	X		FD034 Potsdam Fire Prot	255,000 TO M		
	ACRES 124.50					
	EAST-0326306 NRTH-1684530					
	DEED BOOK 1066 PG-721					
	FULL MARKET VALUE	255,000				

76.004-1-46.2	118 Sweeney Rd			76.004-1-46.2		*****
Westall Paul S	270 Mfg housing		COUNTY TAXABLE VALUE	62,000		
118 Sweeney Rd	Potsdam 2 407402	21,600	TOWN TAXABLE VALUE	62,000		
Potsdam, NY 13676	2005sp60000	62,000	SCHOOL TAXABLE VALUE	62,000		
	X		FD034 Potsdam Fire Prot	62,000 TO M		
	X					
	ACRES 6.60 BANK8888869					
	EAST-0324206 NRTH-1683297					
	DEED BOOK 2014 PG-6356					
	FULL MARKET VALUE	62,000				

STATE OF NEW YORK
COUNTY - St Lawrence
TOWN - Potsdam
SWIS - 407489

2 0 1 6 T E N T A T I V E A S S E S S M E N T R O L L
T A X A B L E SECTION OF THE ROLL - 1

PAGE 1640
VALUATION DATE-JUL 01, 2015
TAXABLE STATUS DATE-MAR 01, 2016

TAX MAP NUMBER SEQUENCE
UNIFORM PERCENT OF VALUE IS 100.00
UNIFORM PERCENT OF VALUE IS 100.00

TAX MAP PARCEL NUMBER	PROPERTY LOCATION & CLASS	ASSESSMENT	EXEMPTION CODE	COUNTY	TOWN	SCHOOL	ACCOUNT NO.
CURRENT OWNERS NAME	SCHOOL DISTRICT	LAND	TAX DESCRIPTION	TAXABLE VALUE			
CURRENT OWNERS ADDRESS	PARCEL SIZE/GRID COORD	TOTAL	SPECIAL DISTRICTS				

76.004-1-48	416 Parmenter Rd			76.004-1-48			
Solon Michael J	210 1 Family Res		Basic Star 41854	0	0	0	30,000
416 Parmenter Rd	Potsdam 2 407402	18,300	COUNTY TAXABLE VALUE				121,900
Potsdam, NY 13676	2002sp68000	121,900	TOWN TAXABLE VALUE				121,900
	2005sp70000		SCHOOL TAXABLE VALUE				91,900
	ACRES 3.30		FD034 Potsdam Fire Prot				121,900 TO M
	EAST-0326144 NRTH-1680850						
	DEED BOOK 2015 PG-14248						
	FULL MARKET VALUE	121,900					

76.004-1-49	Parmenter Rd			76.004-1-49			
Snyder Lori A	314 Rural vac<10		COUNTY TAXABLE VALUE				13,300
2221 CR 38	Potsdam 2 407402	13,300	TOWN TAXABLE VALUE				13,300
Norfolk, NY 13667	2007sp9300	13,300	SCHOOL TAXABLE VALUE				13,300
	ACRES 2.30		FD034 Potsdam Fire Prot				13,300 TO M
	EAST-0326403 NRTH-1681084						
PRIOR OWNER ON 3/01/2016	DEED BOOK 2015 PG-14295						
Snyder Lori A	FULL MARKET VALUE	13,300					

76.004-1-51	54 Sweeney Rd			76.004-1-51			
Rockwood Mark W	312 Vac w/imprv		COUNTY TAXABLE VALUE				17,300
39 Rowley St Apt 1	Potsdam 2 407402	16,500	TOWN TAXABLE VALUE				17,300
Gouverneur, NY 13642	2008sp16500	17,300	SCHOOL TAXABLE VALUE				17,300
	ACRES 4.10		FD034 Potsdam Fire Prot				17,300 TO M
	EAST-0324487 NRTH-1682147						
	DEED BOOK 2008 PG-17528						
	FULL MARKET VALUE	17,300					

76.004-1-52	50 Sweeney Rd			76.004-1-52			
Catling Bradford D	210 1 Family Res		Basic Star 41854	0	0	0	30,000
Catling Julie W	Potsdam 2 407402	19,500	COUNTY TAXABLE VALUE				175,400
50 Sweeney Rd	2006sp142500	175,400	TOWN TAXABLE VALUE				175,400
Potsdam, NY 13676	2009sp167890		SCHOOL TAXABLE VALUE				145,400
	ACRES 4.50		FD034 Potsdam Fire Prot				175,400 TO M
	EAST-0324521 NRTH-1681906						
	DEED BOOK 2014 PG-15091						
	FULL MARKET VALUE	175,400					

76.004-1-53	46 Sweeney Rd			76.004-1-53			
Hafer Matthew	314 Rural vac<10		COUNTY TAXABLE VALUE				10,000
Ramsay Robert	Potsdam 2 407402	10,000	TOWN TAXABLE VALUE				10,000
33 1/2 Main St Ste A	93sp25000	10,000	SCHOOL TAXABLE VALUE				10,000
Potsdam, NY 13676-2074	X		FD034 Potsdam Fire Prot				10,000 TO M
	X						
	ACRES 4.90						
	EAST-0324607 NRTH-1681675						
	DEED BOOK 1067 PG-943						
	FULL MARKET VALUE	10,000					

STATE OF NEW YORK
 COUNTY - St Lawrence
 TOWN - Potsdam
 SWIS - 407489

2 0 1 6 T E N T A T I V E A S S E S S M E N T R O L L
 T A X A B L E SECTION OF THE ROLL - 1

PAGE 1641
 VALUATION DATE-JUL 01, 2015
 TAXABLE STATUS DATE-MAR 01, 2016

TAX MAP NUMBER SEQUENCE
 UNIFORM PERCENT OF VALUE IS 100.00
 UNIFORM PERCENT OF VALUE IS 100.00

TAX MAP PARCEL NUMBER	PROPERTY LOCATION & CLASS	ASSESSMENT	EXEMPTION CODE-----	COUNTY-----	TOWN-----	SCHOOL
CURRENT OWNERS NAME	SCHOOL DISTRICT	LAND	TAX DESCRIPTION	TAXABLE VALUE		
CURRENT OWNERS ADDRESS	PARCEL SIZE/GRID COORD	TOTAL	SPECIAL DISTRICTS			ACCOUNT NO.
***** 76.004-1-54 *****						
42 Sweeney Rd						
76.004-1-54	240 Rural res		VET WAR CT 41121	0	12,000	12,000 0
Moschell Debora A	Potsdam 2 407402	25,500	Basic Star 41854	0	0	0 30,000
42 Sweeney Rd	98sp9000	137,000	COUNTY TAXABLE VALUE		125,000	
Potsdam, NY 13676	ACRES 10.50 BANK8888830		TOWN TAXABLE VALUE		125,000	
	EAST-0324826 NRTH-1681410		SCHOOL TAXABLE VALUE		107,000	
	DEED BOOK 2006 PG-23098		FD034 Potsdam Fire Prot		137,000	TO M
	FULL MARKET VALUE	137,000				
***** 76.004-1-55 *****						
323 Parmenter Rd						1-289-14
76.004-1-55	323 Vacant rural		COUNTY TAXABLE VALUE		17,500	
Bronson Patricia J	Potsdam 2 407402	17,500	TOWN TAXABLE VALUE		17,500	
356 Parmenter Rd	97sp45000	17,500	SCHOOL TAXABLE VALUE		17,500	
Potsdam, NY 13676	2002spl0600		FD034 Potsdam Fire Prot		17,500	TO M
	2002spl0600					
	ACRES 28.30					
	EAST-0326252 NRTH-1680443					
	DEED BOOK 2002 PG-7748					
	FULL MARKET VALUE	17,500				
***** 76.004-1-56 *****						
410 Parmenter Rd						
76.004-1-56	314 Rural vac<10		COUNTY TAXABLE VALUE		5,500	
Bronson Daniel H	Potsdam 2 407402	5,500	TOWN TAXABLE VALUE		5,500	
PO Box 276	ACRES 1.70	5,500	SCHOOL TAXABLE VALUE		5,500	
Colton, NY 13625-0276	EAST-0325984 NRTH-1680754		FD034 Potsdam Fire Prot		5,500	TO M
	DEED BOOK 2013 PG-2988					
	FULL MARKET VALUE	5,500				
***** 76.004-2-1 *****						
73 Old State Rd						1-198- 8
76.004-2-1	210 1 Family Res		VET COM CT 41131	0	16,000	16,000 0
Pask Stephen H	Potsdam 2 407402	8,400	VET DIS CT 41141	0	22,400	22,400 0
Pask Sue E	L/con 37/387	64,000	Basic Star 41854	0	0	0 30,000
2435 County Route 35	X		COUNTY TAXABLE VALUE		25,600	
Norwood, NY 13668	X		TOWN TAXABLE VALUE		25,600	
	FRNT 104.00 DPTH 208.00		SCHOOL TAXABLE VALUE		34,000	
	ACRES 0.50		FD034 Potsdam Fire Prot		64,000	TO M
	EAST-0335312 NRTH-1687720					
	DEED BOOK 943 PG-00864					
	FULL MARKET VALUE	64,000				
***** 76.004-2-2 *****						
64 Old State Rd						1-169- 3
76.004-2-2	240 Rural res		Enhanced S 41834	0	0	0 65,300
Barney Peter M	Potsdam 2 407402	26,400	COUNTY TAXABLE VALUE		82,000	
Barney Linda	X	82,000	TOWN TAXABLE VALUE		82,000	
64 Old State Rd	X		SCHOOL TAXABLE VALUE		16,700	
Potsdam, NY 13676	X		FD034 Potsdam Fire Prot		82,000	TO M
	ACRES 11.70					
	EAST-0335832 NRTH-1687470					
	DEED BOOK 950 PG-00121					
	FULL MARKET VALUE	82,000				



STATE OF NEW YORK
COUNTY - St Lawrence
TOWN - Potsdam
SWIS - 407489

2 0 1 6 T E N T A T I V E A S S E S S M E N T R O L L
T A X A B L E SECTION OF THE ROLL - 1

PAGE 1642
VALUATION DATE-JUL 01, 2015
TAXABLE STATUS DATE-MAR 01, 2016

TAX MAP NUMBER SEQUENCE
UNIFORM PERCENT OF VALUE IS 100.00
UNIFORM PERCENT OF VALUE IS 100.00

TAX MAP PARCEL NUMBER	PROPERTY LOCATION & CLASS	ASSESSMENT	EXEMPTION CODE	COUNTY	TOWN	SCHOOL
CURRENT OWNERS NAME	SCHOOL DISTRICT	LAND	TAX DESCRIPTION	TAXABLE VALUE		
CURRENT OWNERS ADDRESS	PARCEL SIZE/GRID COORD	TOTAL	SPECIAL DISTRICTS	ACCOUNT NO.		

76.004-2-5.1	Sh 56 720 Mine/quarry			COUNTY	TAXABLE VALUE	81,000
Potsdam Stone & Concrete Inc	Potsdam 2 407402	81,000	TOWN	TAXABLE VALUE		81,000
111 Quarry Rd	X	81,000	SCHOOL	TAXABLE VALUE		81,000
Plattsburgh, NY 12901	X		FD034 Potsdam Fire Prot		81,000 TO M	
	ACRES 3.10 EAST-0335832 NRTH-1686260 DEED BOOK 1005 PG-00008 FULL MARKET VALUE	81,000				

76.004-2-5.2	6080 Sh 56 411 Apartment			COUNTY	TAXABLE VALUE	123,300
Clark Glenn W	Potsdam 2 407402	30,000	TOWN	TAXABLE VALUE		123,300
328 Parmenter Rd	X	123,300	SCHOOL	TAXABLE VALUE		123,300
Potsdam, NY 13676	X		FD034 Potsdam Fire Prot		123,300 TO M	
	ACRES 0.47 EAST-0335726 NRTH-1686021 DEED BOOK 2014 PG-10905 FULL MARKET VALUE	123,300				

76.004-2-7.1	224 Cr 59 210 1 Family Res			COUNTY	TAXABLE VALUE	139,000
Clark Jesse	Potsdam 2 407402	16,000	TOWN	TAXABLE VALUE		139,000
404 Lakeshore Dr	X	139,000	SCHOOL	TAXABLE VALUE		139,000
Norwood, NY 13668-4121	X		FD034 Potsdam Fire Prot		139,000 TO M	
	ACRES 1.00 EAST-0332671 NRTH-1686065 DEED BOOK 2011 PG-7437 FULL MARKET VALUE	139,000				

76.004-2-7.2	Cr 59 314 Rural vac<10			COUNTY	TAXABLE VALUE	2,500
Clark Jesse	Potsdam 2 407402	2,500	TOWN	TAXABLE VALUE		2,500
404 Lakeshore Dr	X	2,500	SCHOOL	TAXABLE VALUE		2,500
Norwood, NY 13668-4121	X		FD034 Potsdam Fire Prot		2,500 TO M	
	FRNT 148.00 DPTH 330.00 EAST-0332693 NRTH-1685957 DEED BOOK 2011 PG-7437 FULL MARKET VALUE	2,500				

STATE OF NEW YORK
COUNTY - St Lawrence
TOWN - Potsdam
SWIS - 407489

2 0 1 6 T E N T A T I V E A S S E S S M E N T R O L L
T A X A B L E SECTION OF THE ROLL - 1

PAGE 1643
VALUATION DATE-JUL 01, 2015
TAXABLE STATUS DATE-MAR 01, 2016

TAX MAP NUMBER SEQUENCE
UNIFORM PERCENT OF VALUE IS 100.00
UNIFORM PERCENT OF VALUE IS 100.00

TAX MAP PARCEL NUMBER	PROPERTY LOCATION & CLASS	ASSESSMENT	EXEMPTION CODE	COUNTY	TOWN	SCHOOL
CURRENT OWNERS NAME	SCHOOL DISTRICT	LAND	TAX DESCRIPTION	TAXABLE VALUE		
CURRENT OWNERS ADDRESS	PARCEL SIZE/GRID COORD	TOTAL	SPECIAL DISTRICTS	ACCOUNT NO.		

76.004-2-8	228 Cr 59			76.004-2-8		1-229- 5. 2
Jock Kenneth E	210 1 Family Res		Basic Star 41854	0	0	30,000
Jock Casandra J	Potsdam 2 407402	17,600	COUNTY TAXABLE VALUE	91,000		
228 County Route 59	X	91,000	TOWN TAXABLE VALUE	91,000		
Potsdam, NY 13676	X		SCHOOL TAXABLE VALUE	61,000		
	X		FD034 Potsdam Fire Prot	91,000 TO M		
	ACRES 2.60 BANK8888830					
	EAST-0332953 NRTH-1686216					
	DEED BOOK 2015 PG-9444					
	FULL MARKET VALUE	91,000				

76.004-2-9	240 Cr 59			76.004-2-9		1-207- 9
Jones Phill	210 1 Family Res		Basic Star 41854	0	0	30,000
Jones Mary	Potsdam 2 407402	16,000	COUNTY TAXABLE VALUE	104,500		
240 County Route 59	X	104,500	TOWN TAXABLE VALUE	104,500		
Potsdam, NY 13676	91spl2500		SCHOOL TAXABLE VALUE	74,500		
	X		FD034 Potsdam Fire Prot	104,500 TO M		
	ACRES 1.00					
	EAST-0332563 NRTH-1686584					
	DEED BOOK 1084 PG-561					
	FULL MARKET VALUE	104,500				

76.004-2-10	Cr 59			76.004-2-10		1-169-11
Jones Phillip S	314 Rural vac<10		COUNTY TAXABLE VALUE	6,000		
Jones Mary Kelly	Potsdam 2 407402	6,000	TOWN TAXABLE VALUE	6,000		
240 County Route 59	X	6,000	SCHOOL TAXABLE VALUE	6,000		
Potsdam, NY 13676-4442	X		FD034 Potsdam Fire Prot	6,000 TO M		
	X					
	FRNT 100.00 DPTH 200.00					
	EAST-0332520 NRTH-1686714					
	DEED BOOK 2009 PG-15140					
	FULL MARKET VALUE	6,000				

76.004-2-11.1	234 Cr 59			76.004-2-11.1		1-229- 5. 1
Hobson Dale	210 1 Family Res		Basic Star 41854	0	0	30,000
Delavega Maria	Potsdam 2 407402	20,200	COUNTY TAXABLE VALUE	89,100		
234 County Route 59	Back Hannawa Rd/zone R-1	89,100	TOWN TAXABLE VALUE	89,100		
Potsdam, NY 13676	X		SCHOOL TAXABLE VALUE	59,100		
	X		FD034 Potsdam Fire Prot	89,100 TO M		
	ACRES 5.20					
	EAST-0332801 NRTH-1686476					
	DEED BOOK 00975 PG-00159					
	FULL MARKET VALUE	89,100				

STATE OF NEW YORK
COUNTY - St Lawrence
TOWN - Potsdam
SWIS - 407489

2 0 1 6 T E N T A T I V E A S S E S S M E N T R O L L
T A X A B L E SECTION OF THE ROLL - 1

PAGE 1644
VALUATION DATE-JUL 01, 2015
TAXABLE STATUS DATE-MAR 01, 2016

TAX MAP NUMBER SEQUENCE
UNIFORM PERCENT OF VALUE IS 100.00
UNIFORM PERCENT OF VALUE IS 100.00

TAX MAP PARCEL NUMBER	PROPERTY LOCATION & CLASS	ASSESSMENT	EXEMPTION CODE	COUNTY	TOWN	SCHOOL
CURRENT OWNERS NAME	SCHOOL DISTRICT	LAND	TAX DESCRIPTION	TAXABLE VALUE		
CURRENT OWNERS ADDRESS	PARCEL SIZE/GRID COORD	TOTAL	SPECIAL DISTRICTS	ACCOUNT NO.		

76.004-2-11.2	262 Cr 59 210 1 Family Res		Basic Star 41854	0	0	0 30,000
Gerrish Mark	Potsdam 2 407402	22,100	COUNTY TAXABLE VALUE		78,600	
262 County Route 59	X	78,600	TOWN TAXABLE VALUE		78,600	
Potsdam, NY 13676	X		SCHOOL TAXABLE VALUE		48,600	
	X		FD034 Potsdam Fire Prot		78,600 TO M	
	ACRES 7.10 BANK8888830					
	EAST-0332498 NRTH-1687189					
	DEED BOOK 2000 PG-18519					
	FULL MARKET VALUE	78,600				

76.004-2-12	Cr 59 314 Rural vac<10		COUNTY TAXABLE VALUE		6,000	1-227- 8
Towne Jonathan	Potsdam 2 407402	6,000	TOWN TAXABLE VALUE		6,000	
2 Wildwood Rd	2007sp106000<	6,000	SCHOOL TAXABLE VALUE		6,000	
Colton, NY 13625	88sp2750 91Sp74000<		FD034 Potsdam Fire Prot		6,000 TO M	
	X					
	ACRES 1.20					
	EAST-0332065 NRTH-1687514					
	DEED BOOK 2007 PG-19750					
	FULL MARKET VALUE	6,000				

76.004-2-13.11	293 Cr 59 210 1 Family Res		Basic Star 41854	0	0	0 30,000
Pena Robin	Potsdam 2 407402	8,600	COUNTY TAXABLE VALUE		83,500	
293 County Route 59	2006sp25000	83,500	TOWN TAXABLE VALUE		83,500	
Potsdam, NY 13676	X		SCHOOL TAXABLE VALUE		53,500	
	X		FD034 Potsdam Fire Prot		83,500 TO M	
	ACRES 1.60 BANK8888830					
	EAST-0331957 NRTH-1687795					
	DEED BOOK 2006 PG-15296					
	FULL MARKET VALUE	83,500				

76.004-2-13.21	313 Cr 59 240 Rural res		Enhanced S 41834	0	0	0 65,300
Chase James-LU R	Potsdam 2 407402	44,600	COUNTY TAXABLE VALUE		157,000	
Chase Linda-LU M	X	157,000	TOWN TAXABLE VALUE		157,000	
313 County Route 59	X		SCHOOL TAXABLE VALUE		91,700	
Potsdam, NY 13676	0285sp5000vac		FD034 Potsdam Fire Prot		157,000 TO M	
	ACRES 48.10					
	EAST-0331069 NRTH-1687189					
	DEED BOOK 2015 PG-7474					
	FULL MARKET VALUE	157,000				

STATE OF NEW YORK
COUNTY - St Lawrence
TOWN - Potsdam
SWIS - 407489

2 0 1 6 T E N T A T I V E A S S E S S M E N T R O L L
T A X A B L E SECTION OF THE ROLL - 1

PAGE 1645
VALUATION DATE-JUL 01, 2015
TAXABLE STATUS DATE-MAR 01, 2016

TAX MAP NUMBER SEQUENCE
UNIFORM PERCENT OF VALUE IS 100.00
UNIFORM PERCENT OF VALUE IS 100.00

TAX MAP PARCEL NUMBER	PROPERTY LOCATION & CLASS	ASSESSMENT	EXEMPTION CODE	COUNTY	TOWN	SCHOOL
CURRENT OWNERS NAME	SCHOOL DISTRICT	LAND	TAX DESCRIPTION	TAXABLE VALUE		
CURRENT OWNERS ADDRESS	PARCEL SIZE/GRID COORD	TOTAL	SPECIAL DISTRICTS			ACCOUNT NO.

76.004-2-14	277 Cr 59			76.004-2-14		*****
Towne Jonathan	210 1 Family Res		COUNTY TAXABLE VALUE	111,300		1-285- 7
277 County Route 59	Potsdam 2 407402	22,100	TOWN TAXABLE VALUE	111,300		
Potsdam, NY 13676	2007sp106000<	111,300	SCHOOL TAXABLE VALUE	111,300		
	X		FD034 Potsdam Fire Prot	111,300 TO M		
	87sp44000/91sp74000<					
	ACRES 7.10 BANK8888870					
	EAST-0331870 NRTH-1687146					
	DEED BOOK 2007 PG-19750					
	FULL MARKET VALUE	111,300				

76.004-2-15	261 Cr 59			76.004-2-15		*****
Jordan Sheila A	210 1 Family Res		Basic Star 41854	0	0	1-189- 3
261 County Route 59	Potsdam 2 407402	22,300	COUNTY TAXABLE VALUE	104,200	0	30,000
Potsdam, NY 13676	X	104,200	TOWN TAXABLE VALUE	104,200		
	X		SCHOOL TAXABLE VALUE	74,200		
	86 Sp42500		FD034 Potsdam Fire Prot	104,200 TO M		
	ACRES 7.30					
	EAST-0331870 NRTH-1686800					
	DEED BOOK 2016 PG-680					
	FULL MARKET VALUE	104,200				

76.004-2-16	245 Cr 59			76.004-2-16		*****
Schneider Adam	210 1 Family Res		Basic Star 41854	0	0	1-224- 3
Bellucci Robin	Potsdam 2 407402	23,100	COUNTY TAXABLE VALUE	110,800	0	30,000
245 County Route 59	2006sp93000	110,800	TOWN TAXABLE VALUE	110,800		
Potsdam, NY 13676	X		SCHOOL TAXABLE VALUE	80,800		
	X		FD034 Potsdam Fire Prot	110,800 TO M		
	ACRES 8.10 BANK8888869					
	EAST-0331892 NRTH-1686432					
	DEED BOOK 2006 PG-10993					
	FULL MARKET VALUE	110,800				

76.004-2-17.1	239 Cr 59			76.004-2-17.1		*****
Geidel Scott M	210 1 Family Res		Basic Star 41854	0	0	1-217- 4
Geidel Katie M	Potsdam 2 407402	15,800	COUNTY TAXABLE VALUE	89,700	0	30,000
239 County Route 59	2001sp74000	89,700	TOWN TAXABLE VALUE	89,700		
Potsdam, NY 13617	Ref1058/97		SCHOOL TAXABLE VALUE	59,700		
	X		FD034 Potsdam Fire Prot	89,700 TO M		
	FRNT 197.00 DPTH 200.00					
	BANK8888869					
	EAST-0332347 NRTH-1686411					
	DEED BOOK 2013 PG-8622					
	FULL MARKET VALUE	89,700				

STATE OF NEW YORK
COUNTY - St Lawrence
TOWN - Potsdam
SWIS - 407489

2 0 1 6 T E N T A T I V E A S S E S S M E N T R O L L
T A X A B L E SECTION OF THE ROLL - 1

PAGE 1646
VALUATION DATE-JUL 01, 2015
TAXABLE STATUS DATE-MAR 01, 2016

TAX MAP NUMBER SEQUENCE
UNIFORM PERCENT OF VALUE IS 100.00
UNIFORM PERCENT OF VALUE IS 100.00

TAX MAP PARCEL NUMBER	PROPERTY LOCATION & CLASS	ASSESSMENT	EXEMPTION CODE	COUNTY	TOWN	SCHOOL
CURRENT OWNERS NAME	SCHOOL DISTRICT	LAND	TAX DESCRIPTION	TAXABLE VALUE		
CURRENT OWNERS ADDRESS	PARCEL SIZE/GRID COORD	TOTAL	SPECIAL DISTRICTS	ACCOUNT NO.		
***** 76.004-2-18 *****						
231 Cr 59						1-264- 7
76.004-2-18	210 1 Family Res		VET WAR CT 41121	0	12,000	12,000 0
Rumrill Robert E	Potsdam 2 407402	12,000	Enhanced S 41834	0	0	0 65,300
Rumrill Chris	X	96,100	COUNTY TAXABLE VALUE		84,100	
PO Box 323	X		TOWN TAXABLE VALUE		84,100	
Potsdam, NY 13676	FRNT 150.00 DPTH 200.00		SCHOOL TAXABLE VALUE		30,800	
	EAST-0332368 NRTH-1686238		FD034 Potsdam Fire Prot		96,100	TO M
	DEED BOOK 646 PG-00507					
	FULL MARKET VALUE	96,100				
***** 76.004-2-19 *****						
225 Cr 59						1-263- 6
76.004-2-19	210 1 Family Res		Basic Star 41854	0	0	0 30,000
Donovan Linda	Potsdam 2 407402	12,000	COUNTY TAXABLE VALUE		99,200	
225 County Route 59	99sp61000	99,200	TOWN TAXABLE VALUE		99,200	
Potsdam, NY 13676-3440	X		SCHOOL TAXABLE VALUE		69,200	
	X		FD034 Potsdam Fire Prot		99,200	TO M
	FRNT 150.00 DPTH 200.00					
	EAST-0332390 NRTH-1686087					
	DEED BOOK 1999 PG-12692					
	FULL MARKET VALUE	99,200				
***** 76.004-2-20 *****						
219 Cr 59						1-270- 7
76.004-2-20	210 1 Family Res		Enhanced S 41834	0	0	0 65,300
Ward Clarence	Potsdam 2 407402	16,000	COUNTY TAXABLE VALUE		105,000	
Ward Joyce	X	105,000	TOWN TAXABLE VALUE		105,000	
219 County Route 59	X		SCHOOL TAXABLE VALUE		39,700	
Potsdam, NY 13676	ACRES 1.03		FD034 Potsdam Fire Prot		105,000	TO M
	EAST-0332433 NRTH-1685892					
	DEED BOOK 1003 PG-01137					
	FULL MARKET VALUE	105,000				
***** 76.004-2-23.12 *****						
Off Cr 59						
76.004-2-23.12	314 Rural vac<10		COUNTY TAXABLE VALUE		4,500	
Rumrill Robert	Potsdam 2 407402	4,500	TOWN TAXABLE VALUE		4,500	
Rumrill Chris	ACRES 4.50	4,500	SCHOOL TAXABLE VALUE		4,500	
PO Box 323	EAST-0332026 NRTH-1686087		FD034 Potsdam Fire Prot		4,500	TO M
Potsdam, NY 13676	DEED BOOK 1091 PG-1					
	FULL MARKET VALUE	4,500				
***** 76.004-2-23.111 *****						
207 Cr 59						1-223- 7
76.004-2-23.111	240 Rural res		CW_15_VET/ 41161	0	12,000	12,000 0
Lalonde Lance	Potsdam 2 407402	31,800	Basic Star 41854	0	0	0 30,000
Lalonde Dorothy	99sp52000	143,800	COUNTY TAXABLE VALUE		131,800	
PO Box 205	X		TOWN TAXABLE VALUE		131,800	
Hannawa Falls, NY 13647-0205	X		SCHOOL TAXABLE VALUE		113,800	
	ACRES 22.50		FD034 Potsdam Fire Prot		143,800	TO M
	EAST-0331809 NRTH-1685685					
	DEED BOOK 1999 PG-6996					
	FULL MARKET VALUE	143,800				

STATE OF NEW YORK
COUNTY - St Lawrence
TOWN - Potsdam
SWIS - 407489

2 0 1 6 T E N T A T I V E A S S E S S M E N T R O L L
T A X A B L E SECTION OF THE ROLL - 1

PAGE 1647
VALUATION DATE-JUL 01, 2015
TAXABLE STATUS DATE-MAR 01, 2016

TAX MAP NUMBER SEQUENCE
UNIFORM PERCENT OF VALUE IS 100.00
UNIFORM PERCENT OF VALUE IS 100.00

TAX MAP PARCEL NUMBER	PROPERTY LOCATION & CLASS	ASSESSMENT	EXEMPTION CODE-----	COUNTY-----	TOWN-----	SCHOOL
CURRENT OWNERS NAME	SCHOOL DISTRICT	LAND	TAX DESCRIPTION	TAXABLE VALUE		
CURRENT OWNERS ADDRESS	PARCEL SIZE/GRID COORD	TOTAL	SPECIAL DISTRICTS			ACCOUNT NO.

76.004-2-24	197 Cr 59					76.004-2-24 *****
Cline Julia Denise	210 1 Family Res		Basic Star 41854	0	0	1-171- 8
197 County Route 59	Potsdam 2 407402	16,200	COUNTY TAXABLE VALUE			
Potsdam, NY 13676	Ref1104/350	67,200	TOWN TAXABLE VALUE			
	90sp3678/95sp12000		SCHOOL TAXABLE VALUE			
	96sp42500		FD034 Potsdam Fire Prot		67,200 TO M	
	ACRES 1.20 BANK8888869					
	EAST-0332179 NRTH-1685237					
	DEED BOOK 1104 PG-352					
	FULL MARKET VALUE	67,200				

76.004-2-25	193 Cr 59					76.004-2-25 *****
Collins Diana	322 Rural vac>10		COUNTY TAXABLE VALUE		21,900	1-188- 3
17 Pine Ln	Potsdam 2 407402	21,900	TOWN TAXABLE VALUE		21,900	
Warner, NH 03278	Back Hannawa Rd/zone R-1	21,900	SCHOOL TAXABLE VALUE		21,900	
	X		FD034 Potsdam Fire Prot		21,900 TO M	
	X					
	ACRES 19.40					
	EAST-0332112 NRTH-1684854					
	DEED BOOK 897 PG-647					
	FULL MARKET VALUE	21,900				

76.004-2-26	165 Cr 59					76.004-2-26 *****
Foster Ida (LU)	210 1 Family Res		Aged - Tow 41803	0	0	1-182-15
Hooper Joseph-Rmdrnm	Potsdam 2 407402	18,000	Aged - Co 41805	0	18,880	0
PO Box 182	Back Hannawa Rd/zone R-1	47,200	Enhanced S 41834	0	0	18,880
Hannawa Falls, NY 13647-0182	X		COUNTY TAXABLE VALUE		28,320	0
	X		TOWN TAXABLE VALUE		23,600	28,320
	ACRES 3.00		SCHOOL TAXABLE VALUE		0	
	EAST-0332112 NRTH-1684279		FD034 Potsdam Fire Prot		47,200 TO M	
	DEED BOOK 1074 PG-288					
	FULL MARKET VALUE	47,200				

76.004-2-27	166 Cr 59					76.004-2-27 *****
Youmell Paula M	210 1 Family Res		COUNTY TAXABLE VALUE		114,500	1-231- 3
PO Box 115	Potsdam 2 407402	16,300	TOWN TAXABLE VALUE		114,500	
Hannawa Falls, NY 13647-0115	2008sp40000	114,500	SCHOOL TAXABLE VALUE		114,500	
	2010sp144000		FD034 Potsdam Fire Prot		114,500 TO M	
	X					
	ACRES 1.30					
	EAST-0332640 NRTH-1684806					
	DEED BOOK 2010 PG-10611					
	FULL MARKET VALUE	114,500				

STATE OF NEW YORK
COUNTY - St Lawrence
TOWN - Potsdam
SWIS - 407489

2 0 1 6 T E N T A T I V E A S S E S S M E N T R O L L
T A X A B L E SECTION OF THE ROLL - 1

PAGE 1648
VALUATION DATE-JUL 01, 2015
TAXABLE STATUS DATE-MAR 01, 2016

TAX MAP NUMBER SEQUENCE
UNIFORM PERCENT OF VALUE IS 100.00
UNIFORM PERCENT OF VALUE IS 100.00

TAX MAP PARCEL NUMBER	PROPERTY LOCATION & CLASS	ASSESSMENT	EXEMPTION CODE	COUNTY	TOWN	SCHOOL	ACCOUNT NO.
CURRENT OWNERS NAME	SCHOOL DISTRICT	LAND	TAX DESCRIPTION	TAXABLE VALUE			
CURRENT OWNERS ADDRESS	PARCEL SIZE/GRID COORD	TOTAL	SPECIAL DISTRICTS				
***** 76.004-2-28.2 *****							
137 Cr 59							
76.004-2-28.2	210 1 Family Res		Basic Star 41854	0	0	0	30,000
Hyde Charles C	Potsdam 2 407402	17,000	COUNTY TAXABLE VALUE				76,100
PO Box 68	93sp45000	76,100	TOWN TAXABLE VALUE				76,100
Potsdam, NY 13676	X		SCHOOL TAXABLE VALUE				46,100
	X		FD034 Potsdam Fire Prot				76,100 TO M
	ACRES 1.60						
	EAST-0332452 NRTH-1684068						
	DEED BOOK 1067 PG-885						
	FULL MARKET VALUE	76,100					
***** 76.004-2-28.11 *****							
125 Cr 59							1-220-14
76.004-2-28.11	210 1 Family Res		Basic Star 41854	0	0	0	30,000
Huckle Alan	Potsdam 2 407402	20,000	COUNTY TAXABLE VALUE				134,400
125 County Route 59	93sp2000	134,400	TOWN TAXABLE VALUE				134,400
Potsdam, NY 13676	X		SCHOOL TAXABLE VALUE				104,400
	X		FD034 Potsdam Fire Prot				134,400 TO M
	ACRES 5.00						
	EAST-0332131 NRTH-1683969						
	DEED BOOK 1101 PG-177						
	FULL MARKET VALUE	134,400					
***** 76.004-2-28.12 *****							
Off CR 59							
76.004-2-28.12	314 Rural vac<10		COUNTY TAXABLE VALUE				1,600
Hyde Charles C	Potsdam 2 407402	1,600	TOWN TAXABLE VALUE				1,600
PO Box 68	ACRES 1.60	1,600	SCHOOL TAXABLE VALUE				1,600
Potsdam, NY 13676	EAST-0332316 NRTH-1684162		FD034 Potsdam Fire Prot				1,600 TO M
	DEED BOOK 2013 PG-19917						
	FULL MARKET VALUE	1,600					
***** 76.004-2-28.13 *****							
CR 59							
76.004-2-28.13	314 Rural vac<10		COUNTY TAXABLE VALUE				100
Hyde Charles C	Potsdam 2 407402	100	TOWN TAXABLE VALUE				100
PO Box 68	FRNT 29.00 DPTH 174.00	100	SCHOOL TAXABLE VALUE				100
Potsdam, NY 13676	EAST-0033246 NRTH-1683855		FD034 Potsdam Fire Prot				100 TO M
	DEED BOOK 2013 PG-19917						
	FULL MARKET VALUE	100					
***** 76.004-2-29.1 *****							
396 Sweeney Rd							1-267-11. 2
76.004-2-29.1	323 Vacant rural		COUNTY TAXABLE VALUE				26,500
Issen Marshall	Potsdam 2 407402	26,500	TOWN TAXABLE VALUE				26,500
Issen Kathleen	93sp35000	26,500	SCHOOL TAXABLE VALUE				26,500
406 Sweeney Rd	2005sp26500		FD034 Potsdam Fire Prot				26,500 TO M
Potsdam, NY 13676	X						
	ACRES 22.80						
	EAST-0329284 NRTH-1686245						
	DEED BOOK 2015 PG-12559						
	FULL MARKET VALUE	26,500					

STATE OF NEW YORK
COUNTY - St Lawrence
TOWN - Potsdam
SWIS - 407489

2 0 1 6 T E N T A T I V E A S S E S S M E N T R O L L
T A X A B L E SECTION OF THE ROLL - 1

PAGE 1649
VALUATION DATE-JUL 01, 2015
TAXABLE STATUS DATE-MAR 01, 2016

TAX MAP NUMBER SEQUENCE
UNIFORM PERCENT OF VALUE IS 100.00
UNIFORM PERCENT OF VALUE IS 100.00

TAX MAP PARCEL NUMBER	PROPERTY LOCATION & CLASS	ASSESSMENT	EXEMPTION CODE	COUNTY	TOWN	SCHOOL
CURRENT OWNERS NAME	SCHOOL DISTRICT	LAND	TAX DESCRIPTION	TAXABLE VALUE		
CURRENT OWNERS ADDRESS	PARCEL SIZE/GRID COORD	TOTAL	SPECIAL DISTRICTS			ACCOUNT NO.

76.004-2-29.2	406 Sweeney Rd 240 Rural res Potsdam 2 407402	35,500	Basic Star 41854	0	0	0 30,000
Issen Marshall G	2000sp280000	300,800	COUNTY TAXABLE VALUE	300,800		
Issen Kathleen A	406 Sweeney Rd ACRES 27.20		TOWN TAXABLE VALUE	300,800		
Potsdam, NY 13676	EAST-0329638 NRTH-1686276		SCHOOL TAXABLE VALUE	270,800		
	DEED BOOK 2000 PG-13980		FD034 Potsdam Fire Prot	300,800 TO M		
	FULL MARKET VALUE	300,800				

76.004-2-30.21	438 Sweeney Rd 240 Rural res Potsdam 2 407402	33,700	Basic Star 41854	0	0	0 30,000
Hewitson Stewart	X	222,600	COUNTY TAXABLE VALUE	222,600		1-267-11.2
Norman Kimberly	X		TOWN TAXABLE VALUE	222,600		
438 Sweeney Rd	X		SCHOOL TAXABLE VALUE	192,600		
Potsdam, NY 13676	X		FD034 Potsdam Fire Prot	222,600 TO M		
	ACRES 26.30					
	EAST-0330138 NRTH-1686670					
	DEED BOOK 1064 PG-413					
	FULL MARKET VALUE	222,600				

76.004-2-30.22	422 Sweeney Rd 240 Rural res Potsdam 2 407402	33,400	Basic Star 41854	0	0	0 30,000
Skiff Milton	97sp92000	136,000	COUNTY TAXABLE VALUE	136,000		
Skiff Elizabeth	X		TOWN TAXABLE VALUE	136,000		
422 Sweeney Rd	X		SCHOOL TAXABLE VALUE	106,000		
Potsdam, NY 13676	051784		FD034 Potsdam Fire Prot	136,000 TO M		
	ACRES 25.70					
	EAST-0329900 NRTH-1686454					
	DEED BOOK 1114 PG-719					
	FULL MARKET VALUE	136,000				

76.004-2-31.1	456 Sweeney Rd 240 Rural res Potsdam 2 407402	30,900	Basic Star 41854	0	0	0 30,000
Nye Christopher M	2006sp170000	193,100	COUNTY TAXABLE VALUE	193,100		
456 Sweeney Rd	85sp7100vac/91sp22500		TOWN TAXABLE VALUE	193,100		
Potsdam, NY 13676	X		SCHOOL TAXABLE VALUE	163,100		
	ACRES 20.80		FD034 Potsdam Fire Prot	193,100 TO M		
	EAST-0330268 NRTH-1687211					
	DEED BOOK 2006 PG-18798					
	FULL MARKET VALUE	193,100				

STATE OF NEW YORK
 COUNTY - St Lawrence
 TOWN - Potsdam
 SWIS - 407489

2 0 1 6 T E N T A T I V E A S S E S S M E N T R O L L
 T A X A B L E SECTION OF THE ROLL - 1

PAGE 1650
 VALUATION DATE-JUL 01, 2015
 TAXABLE STATUS DATE-MAR 01, 2016

TAX MAP NUMBER SEQUENCE
 UNIFORM PERCENT OF VALUE IS 100.00
 UNIFORM PERCENT OF VALUE IS 100.00

TAX MAP PARCEL NUMBER	PROPERTY LOCATION & CLASS	ASSESSMENT	EXEMPTION CODE	COUNTY	TOWN	SCHOOL
CURRENT OWNERS NAME	SCHOOL DISTRICT	LAND	TAX DESCRIPTION	TAXABLE VALUE		
CURRENT OWNERS ADDRESS	PARCEL SIZE/GRID COORD	TOTAL	SPECIAL DISTRICTS	ACCOUNT NO.		

76.004-2-34	Cr 59 314 Rural vac<10		COUNTY TAXABLE VALUE	1,200		
Collins Diana	Potsdam 2 407402	1,200	TOWN TAXABLE VALUE	1,200		
17 Pine Ln	X	1,200	SCHOOL TAXABLE VALUE	1,200		
Warner, NH 03278	X		FD034 Potsdam Fire Prot	1,200	TO	M
	X					
	ACRES 1.00					
	EAST-0332238 NRTH-1685309					
	DEED BOOK 1060 PG-354					
	FULL MARKET VALUE	1,200				

76.004-2-37	Sh 56 720 Mine/quarry		COUNTY TAXABLE VALUE	91,900		1-171-15
Potsdam Stone & Concrete Inc	Potsdam 2 407402	91,900	TOWN TAXABLE VALUE	91,900		
111 Quarry Rd	X	91,900	SCHOOL TAXABLE VALUE	91,900		
Plattsburgh, NY 12901	X		FD034 Potsdam Fire Prot	91,900	TO	M
	X					
	ACRES 5.20					
	EAST-0336097 NRTH-1686519					
	DEED BOOK 1005 PG-00008					
	FULL MARKET VALUE	91,900				

76.004-2-38	Sh 56 314 Rural vac<10		COUNTY TAXABLE VALUE	8,000		1-222-11
Potsdam Stone & Concrete Inc	Potsdam 2 407402	8,000	TOWN TAXABLE VALUE	8,000		
111 Quarry Rd	X	8,000	SCHOOL TAXABLE VALUE	8,000		
Plattsburgh, NY 12901	X		FD034 Potsdam Fire Prot	8,000	TO	M
	X					
	FRNT 100.00 DPTH 200.00					
	EAST-0336184 NRTH-1686368					
	DEED BOOK 1005 PG-00008					
	FULL MARKET VALUE	8,000				

76.004-2-39	Sh 56 314 Rural vac<10		COUNTY TAXABLE VALUE	8,500		1-237-12
Potsdam Stone & Concrete Inc	Potsdam 2 407402	8,500	TOWN TAXABLE VALUE	8,500		
111 Quarry Rd	X	8,500	SCHOOL TAXABLE VALUE	8,500		
Plattsburgh, NY 12901	X		FD034 Potsdam Fire Prot	8,500	TO	M
	X					
	FRNT 130.00 DPTH 200.00					
	EAST-0336076 NRTH-1686303					
	DEED BOOK 1005 PG-00008					
	FULL MARKET VALUE	8,500				

STATE OF NEW YORK
 COUNTY - St Lawrence
 TOWN - Potsdam
 SWIS - 407489

2 0 1 6 T E N T A T I V E A S S E S S M E N T R O L L
 T A X A B L E SECTION OF THE ROLL - 1

PAGE 1651
 VALUATION DATE-JUL 01, 2015
 TAXABLE STATUS DATE-MAR 01, 2016

TAX MAP NUMBER SEQUENCE
 UNIFORM PERCENT OF VALUE IS 100.00
 UNIFORM PERCENT OF VALUE IS 100.00

TAX MAP PARCEL NUMBER	PROPERTY LOCATION & CLASS	ASSESSMENT	EXEMPTION CODE	COUNTY	TOWN	SCHOOL
CURRENT OWNERS NAME	SCHOOL DISTRICT	LAND	TAX DESCRIPTION	TAXABLE VALUE		
CURRENT OWNERS ADDRESS	PARCEL SIZE/GRID COORD	TOTAL	SPECIAL DISTRICTS	ACCOUNT NO.		

76.004-2-40	6110B Sh 56			76.004-2-40		*****
Bicknell Robert D	240 Rural res		Basic Star 41854	0	0	1-204- 1
PO Box 5110	Potsdam 2 407402	26,400	COUNTY TAXABLE VALUE			30,000
Potsdam, NY 13676	Ref1084/952	204,800	TOWN TAXABLE VALUE			
	X		SCHOOL TAXABLE VALUE			
	X		FD034 Potsdam Fire Prot		204,800	TO M
	ACRES 11.80					
	EAST-0336092 NRTH-1686995					
	DEED BOOK 1002 PG-00325					
	FULL MARKET VALUE	204,800				

STATE OF NEW YORK
 COUNTY - St Lawrence
 TOWN - Potsdam
 SWIS - 407489

2 0 1 6 T E N T A T I V E A S S E S S M E N T R O L L
 T A X A B L E S E C T I O N O F T H E R O L L - 1
 M A P S E C T I O N - 076
 S U B - S E C T I O N - 004
 U N I F O R M P E R C E N T O F V A L U E I S 100.00

PAGE 1652
 VALUATION DATE-JUL 01, 2015
 TAXABLE STATUS DATE-MAR 01, 2016
 RPS150/V04/L015
 CURRENT DATE 5/02/2016

*** S P E C I A L D I S T R I C T S U M M A R Y ***

CODE	DISTRICT NAME	TOTAL PARCELS	EXTENSION TYPE	EXTENSION VALUE	AD VALOREM VALUE	EXEMPT AMOUNT	TAXABLE VALUE
FD034	Potsdam Fire P	102	TOTAL M		8666,600		8666,600

*** S C H O O L D I S T R I C T S U M M A R Y ***

CODE	DISTRICT NAME	TOTAL PARCELS	ASSESSED LAND	ASSESSED TOTAL	EXEMPT AMOUNT	TOTAL TAXABLE	STAR AMOUNT	STAR TAXABLE
407402	Potsdam 2	102	2179,700	8666,600	41,595	8625,005	2032,405	6592,600
	S U B - T O T A L	102	2179,700	8666,600	41,595	8625,005	2032,405	6592,600
	T O T A L	102	2179,700	8666,600	41,595	8625,005	2032,405	6592,600

*** S Y S T E M C O D E S S U M M A R Y ***

NO SYSTEM EXEMPTIONS AT THIS LEVEL

*** E X E M P T I O N S U M M A R Y ***

CODE	DESCRIPTION	TOTAL PARCELS	COUNTY	TOWN	SCHOOL
41121	VET WAR CT	5	53,415	53,415	
41131	VET COM CT	3	56,000	56,000	
41141	VET DIS CT	2	62,400	62,400	
41161	CW_15_VET/	1	12,000	12,000	
41802	Aged - Cou	1	19,308		
41803	Aged - Tow	2		51,183	
41804	Aged - Sch	1			22,715
41805	Aged - Co	1	18,880		18,880
41834	Enhanced S	13			742,405
41854	Basic Star	43			1290,000
	T O T A L	72	222,003	234,998	2074,000

STATE OF NEW YORK
COUNTY - St Lawrence
TOWN - Potsdam
SWIS - 407489

2 0 1 6 T E N T A T I V E A S S E S S M E N T R O L L
T A X A B L E SECTION OF THE ROLL - 1
M A P S E C T I O N - 076
S U B - S E C T I O N - 004
UNIFORM PERCENT OF VALUE IS 100.00

PAGE 1653
VALUATION DATE-JUL 01, 2015
TAXABLE STATUS DATE-MAR 01, 2016
RPS150/V04/L015
CURRENT DATE 5/02/2016

*** G R A N D T O T A L S ***

ROLL SEC	DESCRIPTION	TOTAL PARCELS	ASSESSED LAND	ASSESSED TOTAL	TAXABLE COUNTY	TAXABLE TOWN	TAXABLE SCHOOL	STAR TAXABLE
1	TAXABLE	102	2179,700	8666,600	8444,597	8431,602	8625,005	6592,600

STATE OF NEW YORK
COUNTY - St Lawrence
TOWN - Potsdam
SWIS - 407489

2 0 1 6 T E N T A T I V E A S S E S S M E N T R O L L
T A X A B L E SECTION OF THE ROLL - 1

PAGE 1654
VALUATION DATE-JUL 01, 2015
TAXABLE STATUS DATE-MAR 01, 2016

TAX MAP NUMBER SEQUENCE
UNIFORM PERCENT OF VALUE IS 100.00
UNIFORM PERCENT OF VALUE IS 100.00

TAX MAP PARCEL NUMBER	PROPERTY LOCATION & CLASS	ASSESSMENT	EXEMPTION CODE	COUNTY	TOWN	SCHOOL	ACCOUNT NO.
CURRENT OWNERS NAME	SCHOOL DISTRICT	LAND	TAX DESCRIPTION	TAXABLE VALUE			
CURRENT OWNERS ADDRESS	PARCEL SIZE/GRID COORD	TOTAL	SPECIAL DISTRICTS				
***** 76.052-1-1 *****							
6184 Sh 56							
76.052-1-1	314 Rural vac<10		COUNTY TAXABLE VALUE	12,400			
Williams James A	Potsdam 2 407402	12,400	TOWN TAXABLE VALUE	12,400			
Williams Kathleen M	ACRES 1.60	12,400	SCHOOL TAXABLE VALUE	12,400			
6184 State Highway 56	EAST-0335406 NRTH-1689766		FD034 Potsdam Fire Prot	12,400	TO	M	
Potsdam, NY 13676-3002	DEED BOOK 2005 PG-8014						
	FULL MARKET VALUE	12,400					
***** 76.052-2-1 *****							
6184 Sh 56							
76.052-2-1	Country Club Dr		COUNTY TAXABLE VALUE	800			
Bicknell Robert T	Potsdam 2 407402	800	TOWN TAXABLE VALUE	800			
Bicknell Jaime B	FRNT 10.00 DPTH 125.00	800	SCHOOL TAXABLE VALUE	800			
4 Country Club Dr	BANK8888830		FD034 Potsdam Fire Prot	800	TO	M	
Potsdam, NY 13676	EAST-0335708 NRTH-1689165						
	DEED BOOK 2015 PG-6953						
	FULL MARKET VALUE	800					
***** 76.052-3-1 *****							
6184 Sh 56							
76.052-3-1	210 1 Family Res		Basic Star 41854	0	0	0	30,000
Williams James A	Parishville 1 406601	22,200	COUNTY TAXABLE VALUE	222,200			
Williams Kathleen M	ACRES 1.50	222,200	TOWN TAXABLE VALUE	222,200			
6184 State Highway 56	EAST-0335614 NRTH-1688618		SCHOOL TAXABLE VALUE	192,200			
Potsdam, NY 13676-3002	DEED BOOK 2005 PG-8013		FD034 Potsdam Fire Prot	222,200	TO	M	
	FULL MARKET VALUE	222,200					
***** 76.052-3-2 *****							
4 Country Club Dr							
76.052-3-2	210 1 Family Res		Basic Star 41854	0	0	0	30,000
Bicknell Robert T	Parishville 1 406601	16,500	COUNTY TAXABLE VALUE	265,000			
Bicknell Jaime B	ACRES 1.50 BANK8888830	265,000	TOWN TAXABLE VALUE	265,000			
4 Country Club Dr	EAST-0335778 NRTH-1688730		SCHOOL TAXABLE VALUE	235,000			
Potsdam, NY 13676-3014	DEED BOOK 2015 PG-6950		FD034 Potsdam Fire Prot	265,000	TO	M	
	FULL MARKET VALUE	265,000					

STATE OF NEW YORK
 COUNTY - St Lawrence
 TOWN - Potsdam
 SWIS - 407489

2 0 1 6 T E N T A T I V E A S S E S S M E N T R O L L
 T A X A B L E S E C T I O N O F T H E R O L L - 1
 M A P S E C T I O N - 076
 S U B - S E C T I O N - 052
 U N I F O R M P E R C E N T O F V A L U E I S 100.00

PAGE 1655
 VALUATION DATE-JUL 01, 2015
 TAXABLE STATUS DATE-MAR 01, 2016
 RPS150/V04/L015
 CURRENT DATE 5/02/2016

*** S P E C I A L D I S T R I C T S U M M A R Y ***

CODE	DISTRICT NAME	TOTAL PARCELS	EXTENSION TYPE	EXTENSION VALUE	AD VALOREM VALUE	EXEMPT AMOUNT	TAXABLE VALUE
FD034	Potsdam Fire P	4	TOTAL M		500,400		500,400

*** S C H O O L D I S T R I C T S U M M A R Y ***

CODE	DISTRICT NAME	TOTAL PARCELS	ASSESSED LAND	ASSESSED TOTAL	EXEMPT AMOUNT	TOTAL TAXABLE	STAR AMOUNT	STAR TAXABLE
406601	Parishville 1	2	38,700	487,200		487,200	60,000	427,200
407402	Potsdam 2	2	13,200	13,200		13,200		13,200
	S U B - T O T A L	4	51,900	500,400		500,400	60,000	440,400
	T O T A L	4	51,900	500,400		500,400	60,000	440,400

*** S Y S T E M C O D E S S U M M A R Y ***

NO SYSTEM EXEMPTIONS AT THIS LEVEL

*** E X E M P T I O N S U M M A R Y ***

CODE	DESCRIPTION	TOTAL PARCELS	COUNTY	TOWN	SCHOOL
41854	Basic Star	2			60,000
	T O T A L	2			60,000

*** G R A N D T O T A L S ***

ROLL SEC	DESCRIPTION	TOTAL PARCELS	ASSESSED LAND	ASSESSED TOTAL	TAXABLE COUNTY	TAXABLE TOWN	TAXABLE SCHOOL	STAR TAXABLE
1	TAXABLE	4	51,900	500,400	500,400	500,400	500,400	440,400

STATE OF NEW YORK
 COUNTY - St Lawrence
 TOWN - Potsdam
 SWIS - 407489

2 0 1 6 T E N T A T I V E A S S E S S M E N T R O L L
 T A X A B L E SECTION OF THE ROLL - 1

PAGE 1656
 VALUATION DATE-JUL 01, 2015
 TAXABLE STATUS DATE-MAR 01, 2016

TAX MAP NUMBER SEQUENCE
 UNIFORM PERCENT OF VALUE IS 100.00
 UNIFORM PERCENT OF VALUE IS 100.00

TAX MAP PARCEL NUMBER	PROPERTY LOCATION & CLASS	ASSESSMENT	EXEMPTION CODE	COUNTY	TOWN	SCHOOL
CURRENT OWNERS NAME	SCHOOL DISTRICT	LAND	TAX DESCRIPTION	TAXABLE VALUE		
CURRENT OWNERS ADDRESS	PARCEL SIZE/GRID COORD	TOTAL	SPECIAL DISTRICTS	ACCOUNT NO.		

77.001-1-1.1	557 Old Potsdam Parishville R 210 1 Family Res		COUNTY TAXABLE VALUE	56,800		1-278-15
Theobald David	Potsdam 2 407402	16,900	TOWN TAXABLE VALUE	56,800		
504 Old Potsdam Parishville Rd	91sp8000	56,800	SCHOOL TAXABLE VALUE	56,800		
Potsdam, NY 13676	Ref:1035-1044		AG002 Ag Dist #2	.00 MT		
	X		FD034 Potsdam Fire Prot	56,800 TO M		
	ACRES 1.94					
	EAST-0340190 NRTH-1695189					
	DEED BOOK 1050 PG-01032					
	FULL MARKET VALUE	56,800				

77.001-1-2.1	504 Old Potsdam Parishville R 210 1 Family Res		Basic Star 41854	0	0	1-279- 1
Theobald David	Potsdam 2 407402	17,800	COUNTY TAXABLE VALUE	96,900	0	30,000
Theobald Amy	95sp28000nv	96,900	TOWN TAXABLE VALUE	96,900		
504 Old Potsdam Parishville Rd	X		SCHOOL TAXABLE VALUE	66,900		
Potsdam, NY 13676	Ref 1035-1044		AG002 Ag Dist #2	.00 MT		
	ACRES 2.80		FD034 Potsdam Fire Prot	96,900 TO M		
	EAST-0338912 NRTH-1694995					
	DEED BOOK 1093 PG-595					
	FULL MARKET VALUE	96,900				

77.001-1-2.2	Old Potsdam Parishville R 105 Vac farmland		Ag Distric 41720	0	30,419	30,419 30,419
Theobald Douglas F	Potsdam 2 407402	89,500	COUNTY TAXABLE VALUE	59,081		
Theobald Jean	X	89,500	TOWN TAXABLE VALUE	59,081		
253 Wheeler Rd	X		SCHOOL TAXABLE VALUE	59,081		
Potsdam, NY 13676	X		AG002 Ag Dist #2	.00 MT		
	ACRES 144.00		FD034 Potsdam Fire Prot	59,081 TO M		
MAY BE SUBJECT TO PAYMENT	EAST-0339735 NRTH-1694281					
UNDER AGDIST LAW TIL 2020	DEED BOOK 2000 PG-11528					
	FULL MARKET VALUE	89,500				

77.001-1-3	616 Old Potsdam Parishville R 210 1 Family Res		VET WAR CT 41121	0	11,445	11,445 0
Champney Donald	Potsdam 2 407402	16,500	Enhanced S 41834	0	0	0 65,300
Champney Carol	X	76,300	COUNTY TAXABLE VALUE	64,855		
616 Old Potsdam Parishville Rd	X		TOWN TAXABLE VALUE	64,855		
Potsdam, NY 13676	X		SCHOOL TAXABLE VALUE	11,000		
	ACRES 1.50		AG002 Ag Dist #2	.00 MT		
	EAST-0341770 NRTH-1694800		FD034 Potsdam Fire Prot	76,300 TO M		
	DEED BOOK 1030 PG-00440					
	FULL MARKET VALUE	76,300				

STATE OF NEW YORK
COUNTY - St Lawrence
TOWN - Potsdam
SWIS - 407489

2 0 1 6 T E N T A T I V E A S S E S S M E N T R O L L
T A X A B L E SECTION OF THE ROLL - 1

PAGE 1657
VALUATION DATE-JUL 01, 2015
TAXABLE STATUS DATE-MAR 01, 2016

TAX MAP NUMBER SEQUENCE
UNIFORM PERCENT OF VALUE IS 100.00
UNIFORM PERCENT OF VALUE IS 100.00

TAX MAP PARCEL NUMBER	PROPERTY LOCATION & CLASS	ASSESSMENT	EXEMPTION CODE	COUNTY	TOWN	SCHOOL
CURRENT OWNERS NAME	SCHOOL DISTRICT	LAND	TAX DESCRIPTION	TAXABLE VALUE		
CURRENT OWNERS ADDRESS	PARCEL SIZE/GRID COORD	TOTAL	SPECIAL DISTRICTS	ACCOUNT NO.		

77.001-1-4	607 Old Potsdam Parishville R			77.001-1-4		1-271-11
Bracy Steven	240 Rural res		Basic Star 41854	0	0	30,000
Bracy Kathy	Potsdam 2 407402	58,700	COUNTY TAXABLE VALUE	114,500		
607 Old Potsdam Parishville Rd	X	114,500	TOWN TAXABLE VALUE	114,500		
Potsdam, NY 13676	X		SCHOOL TAXABLE VALUE	84,500		
	ACRES 74.40		AG002 Ag Dist #2	.00 MT		
	EAST-0342160 NRTH-1695816		FD034 Potsdam Fire Prot	114,500 TO M		
	DEED BOOK 00967 PG-00154					
	FULL MARKET VALUE	114,500				

77.001-1-5.12	748 Old Potsdam Parishville R			77.001-1-5.12		
Shaver Sarah E	210 1 Family Res		Basic Star 41854	0	0	30,000
Shaver Veronica A	Potsdam 2 407402	21,100	COUNTY TAXABLE VALUE	191,100		
748 Old Potsdam Parishville Rd	2009sp185000	191,100	TOWN TAXABLE VALUE	191,100		
Potsdam, NY 13676	X		SCHOOL TAXABLE VALUE	161,100		
	ACRES 6.10 BANK8888830		AG002 Ag Dist #2	.00 MT		
	EAST-0345256 NRTH-1694692		FD034 Potsdam Fire Prot	191,100 TO M		
	DEED BOOK 2009 PG-8465					
	FULL MARKET VALUE	191,100				

77.001-1-5.21	651 Old Potsdam Parishville R			77.001-1-5.21		1-218- 5.21
Kerr John	240 Rural res		COUNTY TAXABLE VALUE	91,000		
Kerr Penelope	Potsdam 2 407402	30,100	TOWN TAXABLE VALUE	91,000		
PO Box 385	X	91,000	SCHOOL TAXABLE VALUE	91,000		
Shelter Island, NY 11964-0385	X		AG002 Ag Dist #2	.00 MT		
	ACRES 19.10		FD034 Potsdam Fire Prot	91,000 TO M		
	EAST-0343307 NRTH-1695384					
	DEED BOOK 962 PG-00265					
	FULL MARKET VALUE	91,000				

77.001-1-5.22	686 Old Potsdam Parishville R			77.001-1-5.22		1-218- 22
Pitcher Nicole A	210 1 Family Res		Basic Star 41854	0	0	30,000
686 Old Potsdam Parishville Rd	Potsdam 2 407402	16,800	COUNTY TAXABLE VALUE	78,400		
Potsdam, NY 13676	2010sp62500	78,400	TOWN TAXABLE VALUE	78,400		
	X		SCHOOL TAXABLE VALUE	48,400		
	0684sp29000		AG002 Ag Dist #2	.00 MT		
	ACRES 1.80 BANK8888869		FD034 Potsdam Fire Prot	78,400 TO M		
	EAST-0343502 NRTH-1694778					
	DEED BOOK 2010 PG-14946					
	FULL MARKET VALUE	78,400				

STATE OF NEW YORK
COUNTY - St Lawrence
TOWN - Potsdam
SWIS - 407489

2 0 1 6 T E N T A T I V E A S S E S S M E N T R O L L
T A X A B L E SECTION OF THE ROLL - 1

PAGE 1658
VALUATION DATE-JUL 01, 2015
TAXABLE STATUS DATE-MAR 01, 2016

TAX MAP NUMBER SEQUENCE
UNIFORM PERCENT OF VALUE IS 100.00
UNIFORM PERCENT OF VALUE IS 100.00

TAX MAP PARCEL NUMBER	PROPERTY LOCATION & CLASS	ASSESSMENT	EXEMPTION CODE	COUNTY	TOWN	SCHOOL
CURRENT OWNERS NAME	SCHOOL DISTRICT	LAND	TAX DESCRIPTION	TAXABLE VALUE		
CURRENT OWNERS ADDRESS	PARCEL SIZE/GRID COORD	TOTAL	SPECIAL DISTRICTS	ACCOUNT NO.		

77.001-1-5.111	Old Potsdam Parishville R 323 Vacant rural		COUNTY TAXABLE VALUE	79,500		
Bristol Patrick J	Potsdam 2 407402	79,500	TOWN TAXABLE VALUE	79,500		
3975 Saddle Club Dr	X	79,500	SCHOOL TAXABLE VALUE	79,500		
New Smyrna Beach, FL 32168	X		AG002 Ag Dist #2	.00 MT		
	X		FD034 Potsdam Fire Prot	79,500 TO M		
	ACRES 115.10					
	EAST-0344087 NRTH-1694432					
	DEED BOOK 2000 PG-8483					
	FULL MARKET VALUE	79,500				

77.001-1-5.112	Old Potsdam Parishville R 314 Rural vac<10		COUNTY TAXABLE VALUE	17,900		
Cooke Derry D	Potsdam 2 407402	17,900	TOWN TAXABLE VALUE	17,900		
Cooke Margaret	99spl2000	17,900	SCHOOL TAXABLE VALUE	17,900		
136 Wheeler Rd	ACRES 6.90		AG002 Ag Dist #2	.00 MT		
Potsdam, NY 13676	EAST-0342962 NRTH-1694706		FD034 Potsdam Fire Prot	17,900 TO M		
	DEED BOOK 1999 PG-12560					
	FULL MARKET VALUE	17,900				

77.001-1-6	687 Old Potsdam Parishville R 210 1 Family Res		Basic Star 41854	0	0	30,000
Connolly Timothy M	Potsdam 2 407402	16,800	COUNTY TAXABLE VALUE	67,700		
Connolly Cathy L	X	67,700	TOWN TAXABLE VALUE	67,700		
687 Old Potsdam Parishville Rd	85spl2000		SCHOOL TAXABLE VALUE	37,700		
Potsdam, NY 13676-4001	X		AG002 Ag Dist #2	.00 MT		
	FRNT 230.00 DPTH 184.00		FD034 Potsdam Fire Prot	67,700 TO M		
	EAST-0343567 NRTH-1695060					
	DEED BOOK 2015 PG-8179					
	FULL MARKET VALUE	67,700				

77.001-1-7	699 Old Potsdam Parishville R 210 1 Family Res		COUNTY TAXABLE VALUE	84,000		1-287- 6
Lewis Lauren	Potsdam 2 407402	16,000	TOWN TAXABLE VALUE	84,000		
699 Old Potsdam Parishville Rd	X	84,000	SCHOOL TAXABLE VALUE	84,000		
Potsdam, NY 13676	X		AG002 Ag Dist #2	.00 MT		
	X		FD034 Potsdam Fire Prot	84,000 TO M		
	ACRES 1.00 BANK8888869					
	EAST-0343805 NRTH-1695038					
	DEED BOOK 2015 PG-14644					
	FULL MARKET VALUE	84,000				

STATE OF NEW YORK
COUNTY - St Lawrence
TOWN - Potsdam
SWIS - 407489

2 0 1 6 T E N T A T I V E A S S E S S M E N T R O L L
T A X A B L E SECTION OF THE ROLL - 1

PAGE 1659
VALUATION DATE-JUL 01, 2015
TAXABLE STATUS DATE-MAR 01, 2016

TAX MAP NUMBER SEQUENCE
UNIFORM PERCENT OF VALUE IS 100.00
UNIFORM PERCENT OF VALUE IS 100.00

TAX MAP PARCEL NUMBER	PROPERTY LOCATION & CLASS	ASSESSMENT	EXEMPTION CODE	COUNTY	TOWN	SCHOOL
CURRENT OWNERS NAME	SCHOOL DISTRICT	LAND	TAX DESCRIPTION	TAXABLE VALUE		
CURRENT OWNERS ADDRESS	PARCEL SIZE/GRID COORD	TOTAL	SPECIAL DISTRICTS	ACCOUNT NO.		

77.001-1-8.1	719 Old Potsdam Parishville R			77.001-1-8.1		*****
Advanced Consulting & Dist Co	210 1 Family Res		COUNTY TAXABLE VALUE			1-221-15
%Linda Reece	Potsdam 2 407402	16,200	TOWN TAXABLE VALUE			
PO Box 5033	92sp65000	362,800	SCHOOL TAXABLE VALUE			
Potsdam, NY 13676	Ref1077/494		AG002 Ag Dist #2			
	2005sp79000		FD034 Potsdam Fire Prot			
	ACRES 1.20 BANK8888869					
	EAST-0344303 NRTH-1695038					
	DEED BOOK 2005 PG-14553					
	FULL MARKET VALUE	362,800				

77.001-1-10	743 Old Potsdam Parishville R			77.001-1-10		*****
Ryan George	210 1 Family Res		Basic Star 41854	0	0	1-177-11
743 Old Potsdam Parishville Rd	Potsdam 2 407402	16,300	COUNTY TAXABLE VALUE			30,000
Potsdam, NY 13676	99sp75000	125,000	TOWN TAXABLE VALUE			
	2009spl20000		SCHOOL TAXABLE VALUE			
	X		AG002 Ag Dist #2			
	ACRES 1.30		FD034 Potsdam Fire Prot			
	EAST-0345039 NRTH-1695103					
	DEED BOOK 2009 PG-9699					
	FULL MARKET VALUE	125,000				

77.001-1-13.1	812 Old Potsdam Parishville R			77.001-1-13.1		*****
Jicha Kyle G	240 Rural res		Basic Star 41854	0	0	1-263- 4
Torrey Lisa A	Potsdam 2 407402	30,400	COUNTY TAXABLE VALUE			30,000
812 Old Potsdam Parishville Rd	2004spl145000	182,000	TOWN TAXABLE VALUE			
Potsdam, NY 13676-4003	X		SCHOOL TAXABLE VALUE			
	X		AG002 Ag Dist #2			
	ACRES 21.60		FD034 Potsdam Fire Prot			
	EAST-0346945 NRTH-1694043					
	DEED BOOK 2015 PG-7165					
	FULL MARKET VALUE	182,000				

77.001-1-13.2	826 Old Potsdam Parishville R			77.001-1-13.2		*****
Hardiman Thomas	240 Rural res		Basic Star 41854	0	0	30,000
Hardiman Barbara	Potsdam 2 407402	26,100	COUNTY TAXABLE VALUE			
PO Box 918	96sp131250	157,500	TOWN TAXABLE VALUE			
Potsdam, NY 13676	ACRES 11.20 BANK8888869		SCHOOL TAXABLE VALUE			
	EAST-0347529 NRTH-1694346		AG002 Ag Dist #2			
	DEED BOOK 1101 PG-324		FD034 Potsdam Fire Prot			
	FULL MARKET VALUE	157,500				

STATE OF NEW YORK
COUNTY - St Lawrence
TOWN - Potsdam
SWIS - 407489

2 0 1 6 T E N T A T I V E A S S E S S M E N T R O L L
T A X A B L E SECTION OF THE ROLL - 1

PAGE 1660
VALUATION DATE-JUL 01, 2015
TAXABLE STATUS DATE-MAR 01, 2016

TAX MAP NUMBER SEQUENCE
UNIFORM PERCENT OF VALUE IS 100.00
UNIFORM PERCENT OF VALUE IS 100.00

TAX MAP PARCEL NUMBER	PROPERTY LOCATION & CLASS	ASSESSMENT	EXEMPTION CODE	COUNTY	TOWN	SCHOOL
CURRENT OWNERS NAME	SCHOOL DISTRICT	LAND	TAX DESCRIPTION	TAXABLE VALUE		
CURRENT OWNERS ADDRESS	PARCEL SIZE/GRID COORD	TOTAL	SPECIAL DISTRICTS	ACCOUNT NO.		

77.001-1-14	788 Old Potsdam Parishville R					77.001-1-14
Moore Lloyd L	240 Rural res		COUNTY TAXABLE VALUE	45,600		1-242-12
Moore Lorraine	Potsdam 2 407402	35,400	TOWN TAXABLE VALUE	45,600		
1201 Mayfield Dr	X	45,600	SCHOOL TAXABLE VALUE	45,600		
Potsdam, NY 13676	X		AG002 Ag Dist #2	.00 MT		
	ACRES 29.80		FD034 Potsdam Fire Prot	45,600 TO M		
	EAST-0346425 NRTH-1694022					
	DEED BOOK 786 PG-470					
	FULL MARKET VALUE	45,600				

77.001-1-18.111	109 Sayles Rd					77.001-1-18.111
Bristol Patrick J	240 Rural res		COUNTY TAXABLE VALUE	267,800		1-218- 4
3975 Saddle Club Dr	Potsdam 2 407402	98,000	TOWN TAXABLE VALUE	267,800		
New Smyrna Beach, FL 32168	200sp165000<	267,800	SCHOOL TAXABLE VALUE	267,800		
	X		AG002 Ag Dist #2	.00 MT		
	Ref 1044-1029		FD034 Potsdam Fire Prot	267,800 TO M		
	ACRES 164.40					
	EAST-0342024 NRTH-1693157					
	DEED BOOK 2000 PG-8483					
	FULL MARKET VALUE	267,800				

77.001-1-18.112	121 Sayles Rd					77.001-1-18.112
LaFountain Erica N	210 1 Family Res		Silo 42100	0	1,000	1,000
Gonzalez James E	Potsdam 2 407402	17,900	Silo 42100	0	100	100
121 Sayles Rd	ACRES 2.90	62,100	Silo 42100	0	1,000	1,000
Potsdam, NY 13676	EAST-0342629 NRTH-1692377		Silo 42100	0	1,000	1,000
	DEED BOOK 2012 PG-18736		COUNTY TAXABLE VALUE	59,000		
	FULL MARKET VALUE	62,100	TOWN TAXABLE VALUE	59,000		
			SCHOOL TAXABLE VALUE	59,000		
			AG002 Ag Dist #2	.00 MT		
			FD034 Potsdam Fire Prot	59,000 TO M		
			3,100 EX			

77.001-1-19	Sayles Rd					77.001-1-19
Clemens Louise	323 Vacant rural		COUNTY TAXABLE VALUE	19,400		1-167- 9
Clemens Dale & Glenn Etal	Potsdam 2 407402	19,400	TOWN TAXABLE VALUE	19,400		
50 Sayles Rd	X	19,400	SCHOOL TAXABLE VALUE	19,400		
Potsdam, NY 13676	87sp6000		AG002 Ag Dist #2	.00 MT		
	X		FD034 Potsdam Fire Prot	19,400 TO M		
	ACRES 13.50					
	EAST-0341467 NRTH-1691838					
	DEED BOOK 1013 PG-01042					
	FULL MARKET VALUE	19,400				

STATE OF NEW YORK
COUNTY - St Lawrence
TOWN - Potsdam
SWIS - 407489

2 0 1 6 T E N T A T I V E A S S E S S M E N T R O L L
T A X A B L E SECTION OF THE ROLL - 1

PAGE 1661
VALUATION DATE-JUL 01, 2015
TAXABLE STATUS DATE-MAR 01, 2016

TAX MAP NUMBER SEQUENCE
UNIFORM PERCENT OF VALUE IS 100.00
UNIFORM PERCENT OF VALUE IS 100.00

TAX MAP PARCEL NUMBER	PROPERTY LOCATION & CLASS	ASSESSMENT	EXEMPTION CODE	COUNTY	TOWN	SCHOOL
CURRENT OWNERS NAME	SCHOOL DISTRICT	LAND	TAX DESCRIPTION	TAXABLE VALUE		
CURRENT OWNERS ADDRESS	PARCEL SIZE/GRID COORD	TOTAL	SPECIAL DISTRICTS	ACCOUNT NO.		

77.001-1-20.1	50 Sayles Rd			77.001-1-20.1		*****
Clemens Louise S (LU)	210 1 Family Res		Basic Star 41854	0	0	1-185- 4
Kelly Colleen (LU)	Potsdam 2 407402	19,700	COUNTY TAXABLE VALUE	115,500		
50 Sayles Rd	X	115,500	TOWN TAXABLE VALUE	115,500		
Potsdam, NY 13676	X		SCHOOL TAXABLE VALUE	85,500		
	X		AG002 Ag Dist #2	.00 MT		
	ACRES 8.70		FD034 Potsdam Fire Prot	115,500	TO M	
	EAST-0340449 NRTH-1692097					
	DEED BOOK 2007 PG-22018					
	FULL MARKET VALUE	115,500				

77.001-1-20.2	52 Sayles Rd			77.001-1-20.2		*****
Clemens Louise S (LU)	210 1 Family Res		COUNTY TAXABLE VALUE	157,500		1-185-4.2
Kelly-LU Colleen	Potsdam 2 407402	18,400	TOWN TAXABLE VALUE	157,500		
50 Sayles Rd	X	157,500	SCHOOL TAXABLE VALUE	157,500		
Potsdam, NY 13676	X		AG002 Ag Dist #2	.00 MT		
	X		FD034 Potsdam Fire Prot	157,500	TO M	
	ACRES 3.40					
	EAST-0340774 NRTH-1692205					
	DEED BOOK 2007 PG-22018					
	FULL MARKET VALUE	157,500				

77.001-1-21	Sayles Rd			77.001-1-21		*****
Anderson Glen D	314 Rural vac<10		COUNTY TAXABLE VALUE	6,500		1-165-13
3093 Sunny Glen Ct	Potsdam 2 407402	6,500	TOWN TAXABLE VALUE	6,500		
Chino Hills, CA 91709	Ref 1059/333	6,500	SCHOOL TAXABLE VALUE	6,500		
	X		AG002 Ag Dist #2	.00 MT		
	X		FD034 Potsdam Fire Prot	6,500	TO M	
	ACRES 1.00					
	EAST-0340363 NRTH-1692595					
	DEED BOOK 1021 PG-00908					
	FULL MARKET VALUE	6,500				

77.001-1-22.1	24 Sayles Rd			77.001-1-22.1		*****
Wilson Allen	210 1 Family Res		Enhanced S 41834	0	0	1-229- 6
Wilson Linda	Potsdam 2 407402	21,400	COUNTY TAXABLE VALUE	71,400		65,300
24 Sayles Rd	Ref 1059/335	71,400	TOWN TAXABLE VALUE	71,400		
Potsdam, NY 13676	X		SCHOOL TAXABLE VALUE	6,100		
	X		AG002 Ag Dist #2	.00 MT		
	ACRES 6.40		FD034 Potsdam Fire Prot	71,400	TO M	
	EAST-0340103 NRTH-1692465					
	DEED BOOK 2004 PG-9264					
	FULL MARKET VALUE	71,400				

STATE OF NEW YORK
COUNTY - St Lawrence
TOWN - Potsdam
SWIS - 407489

2 0 1 6 T E N T A T I V E A S S E S S M E N T R O L L
T A X A B L E SECTION OF THE ROLL - 1

PAGE 1662
VALUATION DATE-JUL 01, 2015
TAXABLE STATUS DATE-MAR 01, 2016

TAX MAP NUMBER SEQUENCE
UNIFORM PERCENT OF VALUE IS 100.00
UNIFORM PERCENT OF VALUE IS 100.00

TAX MAP PARCEL NUMBER	PROPERTY LOCATION & CLASS	ASSESSMENT	EXEMPTION CODE	COUNTY	TOWN	SCHOOL	ACCOUNT NO.
CURRENT OWNERS NAME	SCHOOL DISTRICT	LAND	TAX DESCRIPTION	TAXABLE VALUE			
CURRENT OWNERS ADDRESS	PARCEL SIZE/GRID COORD	TOTAL	SPECIAL DISTRICTS				

77.001-1-22.2	18 Sayles Rd			77.001-1-22.2			*****
Beaulieu Donna L	210 1 Family Res		Basic Star 41854	0	0	0	30,000
LaPointe Jason R	Potsdam 2 407402	17,400	COUNTY TAXABLE VALUE	80,800			
18 Sayles Rd	Ref1071/235	80,800	TOWN TAXABLE VALUE	80,800			
Potsdam, NY 13676	X		SCHOOL TAXABLE VALUE	50,800			
	X		AG002 Ag Dist #2	.00 MT			
	ACRES 2.40 BANK8888830		FD034 Potsdam Fire Prot	80,800 TO M			
	EAST-0339843 NRTH-1692638						
	DEED BOOK 2008 PG-10730						
	FULL MARKET VALUE	80,800					

77.001-1-23.1	11 Sayles Rd			77.001-1-23.1			*****
Patenaude JoAnn	210 1 Family Res		Basic Star 41854	0	0	0	1-261- 9
11 Sayles Rd	Potsdam 2 407402	16,000	COUNTY TAXABLE VALUE	125,500			30,000
Potsdam, NY 13676-3406	X	125,500	TOWN TAXABLE VALUE	125,500			
	X		SCHOOL TAXABLE VALUE	95,500			
	Ref 1044-1029		FD034 Potsdam Fire Prot	125,500 TO M			
	ACRES 1.00						
	EAST-0339713 NRTH-1692876						
	DEED BOOK 2013 PG-2239						
	FULL MARKET VALUE	125,500					

77.001-1-24	136 Wheeler Rd			77.001-1-24			*****
Cooke Derry	210 1 Family Res		Enhanced S 41834	0	0	0	1-166- 2
Cooke Margaret	Potsdam 2 407402	17,000	COUNTY TAXABLE VALUE	156,400			65,300
136 Wheeler Rd	X	156,400	TOWN TAXABLE VALUE	156,400			
Potsdam, NY 13676	X		SCHOOL TAXABLE VALUE	91,100			
	0884sp87500		AG002 Ag Dist #2	.00 MT			
	ACRES 2.00		FD034 Potsdam Fire Prot	156,400 TO M			
	EAST-0339583 NRTH-1692487						
	DEED BOOK 983 PG-01071						
	FULL MARKET VALUE	156,400					

77.001-1-25	120 Wheeler Rd			77.001-1-25			*****
Talcott Dean-Estate	215 1 Fam Res w/		COUNTY TAXABLE VALUE	133,300			1-189- 5
120 Wheeler Rd	Potsdam 2 407402	24,100	TOWN TAXABLE VALUE	133,300			
Potsdam, NY 13676	99sp40000	133,300	SCHOOL TAXABLE VALUE	133,300			
	X		AG002 Ag Dist #2	.00 MT			
	X		FD034 Potsdam Fire Prot	133,300 TO M			
	ACRES 2.10						
	EAST-0339518 NRTH-1692141						
	DEED BOOK 1999 PG-7235						
	FULL MARKET VALUE	133,300					

STATE OF NEW YORK
COUNTY - St Lawrence
TOWN - Potsdam
SWIS - 407489

2 0 1 6 T E N T A T I V E A S S E S S M E N T R O L L
T A X A B L E SECTION OF THE ROLL - 1

PAGE 1663
VALUATION DATE-JUL 01, 2015
TAXABLE STATUS DATE-MAR 01, 2016

TAX MAP NUMBER SEQUENCE
UNIFORM PERCENT OF VALUE IS 100.00
UNIFORM PERCENT OF VALUE IS 100.00

TAX MAP PARCEL NUMBER	PROPERTY LOCATION & CLASS	ASSESSMENT	EXEMPTION CODE	COUNTY	TOWN	SCHOOL
CURRENT OWNERS NAME	SCHOOL DISTRICT	LAND	TAX DESCRIPTION	TAXABLE VALUE		
CURRENT OWNERS ADDRESS	PARCEL SIZE/GRID COORD	TOTAL	SPECIAL DISTRICTS	ACCOUNT NO.		
***** 77.001-1-26 *****						
116 Wheeler Rd						1-228- 3. 2
77.001-1-26	210 1 Family Res		Basic Star 41854	0	0	0 30,000
Grant Danielle	Potsdam 2 407402	17,800	COUNTY TAXABLE VALUE		105,000	
Grant Francis	X	105,000	TOWN TAXABLE VALUE		105,000	
116 Wheeler Rd	X		SCHOOL TAXABLE VALUE		75,000	
Potsdam, NY 13676	0184sp35500		AG002 Ag Dist #2		.00 MT	
	ACRES 2.80 BANK8888830		FD034 Potsdam Fire Prot		105,000 TO M	
	EAST-0339757 NRTH-1692097					
	DEED BOOK 2015 PG-17137					
	FULL MARKET VALUE	105,000				
***** 77.001-1-27 *****						
102 Wheeler Rd						1-214-15
77.001-1-27	210 1 Family Res		Basic Star 41854	0	0	0 30,000
Mondragon Heath M	Potsdam 2 407402	8,700	COUNTY TAXABLE VALUE		193,000	
Mondragon Cecilia C	2011sp195000	193,000	TOWN TAXABLE VALUE		193,000	
102 Wheeler Rd	2000sp148000		SCHOOL TAXABLE VALUE		163,000	
Potsdam, NY 13676	110x185x270x260		AG002 Ag Dist #2		.00 MT	
	FRNT 110.00 DPTH 192.00		FD034 Potsdam Fire Prot		193,000 TO M	
	BANK8888830					
	EAST-0339388 NRTH-1691514					
	DEED BOOK 2011 PG-18082					
	FULL MARKET VALUE	193,000				
***** 77.001-1-28.1 *****						
Wheeler Rd						1-228- 3. 1
77.001-1-28.1	322 Rural vac>10		COUNTY TAXABLE VALUE		26,800	
Ontko Carol LaFountain	Potsdam 2 407402	26,800	TOWN TAXABLE VALUE		26,800	
120 Trent Rd	X	26,800	SCHOOL TAXABLE VALUE		26,800	
Turnersville, NJ 08012-1824	X		AG002 Ag Dist #2		.00 MT	
	X		FD034 Potsdam Fire Prot		26,800 TO M	
	ACRES 31.50					
	EAST-0340276 NRTH-1691362					
	DEED BOOK 2009 PG-2743					
	FULL MARKET VALUE	26,800				
***** 77.001-1-28.3 *****						
Wheeler Rd						
77.001-1-28.3	322 Rural vac>10		COUNTY TAXABLE VALUE		14,000	
Patton Diane	Potsdam 2 407402	14,000	TOWN TAXABLE VALUE		14,000	
27 Mineola Ct	X	14,000	SCHOOL TAXABLE VALUE		14,000	
Hampton Bays, NY 11946	X		AG002 Ag Dist #2		.00 MT	
	X		FD034 Potsdam Fire Prot		14,000 TO M	
	ACRES 10.00					
	EAST-0338739 NRTH-1690411					
	DEED BOOK 1055 PG-786					
	FULL MARKET VALUE	14,000				

STATE OF NEW YORK
 COUNTY - St Lawrence
 TOWN - Potsdam
 SWIS - 407489

2 0 1 6 T E N T A T I V E A S S E S S M E N T R O L L
 T A X A B L E SECTION OF THE ROLL - 1

PAGE 1664
 VALUATION DATE-JUL 01, 2015
 TAXABLE STATUS DATE-MAR 01, 2016

TAX MAP NUMBER SEQUENCE
 UNIFORM PERCENT OF VALUE IS 100.00
 UNIFORM PERCENT OF VALUE IS 100.00

TAX MAP PARCEL NUMBER	PROPERTY LOCATION & CLASS	ASSESSMENT	EXEMPTION CODE	COUNTY	TOWN	SCHOOL
CURRENT OWNERS NAME	SCHOOL DISTRICT	LAND	TAX DESCRIPTION	TAXABLE VALUE		
CURRENT OWNERS ADDRESS	PARCEL SIZE/GRID COORD	TOTAL	SPECIAL DISTRICTS	ACCOUNT NO.		

77.001-1-28.4	Sayles Rd 314 Rural vac<10		COUNTY TAXABLE VALUE	16,200		
Ontko Carol	Potsdam 2 407402	16,200	TOWN TAXABLE VALUE	16,200		
120 Trent Rd	X	16,200	SCHOOL TAXABLE VALUE	16,200		
Turnersville, NJ 08012-1824	X		AG002 Ag Dist #2	.00	MT	
	X		FD034 Potsdam Fire Prot	16,200	TO	M
	ACRES 9.00					
	EAST-0340991 NRTH-1692119					
	DEED BOOK 1046 PG-00722					
	FULL MARKET VALUE	16,200				

77.001-1-28.21	Wheeler Rd 322 Rural vac>10		COUNTY TAXABLE VALUE	29,000		
Bristol Patrick	Potsdam 2 407402	29,000	TOWN TAXABLE VALUE	29,000		
3975 Saddle Club Dr	90sp8600vac	29,000	SCHOOL TAXABLE VALUE	29,000		
New Smyrna, FL 32168	9/06sp25808		AG002 Ag Dist #2	.00	MT	
	X		FD034 Potsdam Fire Prot	29,000	TO	M
	ACRES 33.60					
	EAST-0339667 NRTH-1690789					
	DEED BOOK 2006 PG-16863					
	FULL MARKET VALUE	29,000				

77.001-1-28.22	Wheeler Rd 322 Rural vac>10		COUNTY TAXABLE VALUE	10,000		
LaFountain Roger M	Potsdam 2 407402	10,000	TOWN TAXABLE VALUE	10,000		
LaFountain Johanna N	ACRES 10.10	10,000	SCHOOL TAXABLE VALUE	10,000		
137 Sayles Rd	EAST-0339081 NRTH-1690534		AG002 Ag Dist #2	.00	MT	
Potsdam, NY 13676-3407	DEED BOOK 2006 PG-16864		FD034 Potsdam Fire Prot	10,000	TO	M
	FULL MARKET VALUE	10,000				

77.001-1-29	26 Wheeler Rd 240 Rural res		Basic Star 41854	0	0	1-224- 6
Curtis Milford	Parishville 1 406601	28,000	COUNTY TAXABLE VALUE	199,500		30,000
Curtis Jean	X	199,500	TOWN TAXABLE VALUE	199,500		
26 Wheeler Rd	X		SCHOOL TAXABLE VALUE	169,500		
Potsdam, NY 13676	X		FD034 Potsdam Fire Prot	199,500	TO	M
	ACRES 15.00					
	EAST-0338154 NRTH-1690324					
	DEED BOOK 00971 PG-01060					
	FULL MARKET VALUE	199,500				

STATE OF NEW YORK
COUNTY - St Lawrence
TOWN - Potsdam
SWIS - 407489

2 0 1 6 T E N T A T I V E A S S E S S M E N T R O L L
T A X A B L E SECTION OF THE ROLL - 1

PAGE 1665
VALUATION DATE-JUL 01, 2015
TAXABLE STATUS DATE-MAR 01, 2016

TAX MAP NUMBER SEQUENCE
UNIFORM PERCENT OF VALUE IS 100.00
UNIFORM PERCENT OF VALUE IS 100.00

TAX MAP PARCEL NUMBER	PROPERTY LOCATION & CLASS	ASSESSMENT	EXEMPTION CODE	COUNTY	TOWN	SCHOOL
CURRENT OWNERS NAME	SCHOOL DISTRICT	LAND	TAX DESCRIPTION	TAXABLE VALUE		
CURRENT OWNERS ADDRESS	PARCEL SIZE/GRID COORD	TOTAL	SPECIAL DISTRICTS	ACCOUNT NO.		

77.001-1-30	12 Wheeler Rd			77.001-1-30		*****
Burnham Peter T	210 1 Family Res		Basic Star 41854	0	0	1-289- 4
PO Box 898	Parishville 1 406601	19,900	COUNTY TAXABLE VALUE			
Potsdam, NY 13676	2008sp125000	131,200	TOWN TAXABLE VALUE			
	93sp127000		SCHOOL TAXABLE VALUE			
	85sp64000/87sp7000		FD034 Potsdam Fire Prot		131,200 TO M	
	ACRES 4.90					
	EAST-0337418 NRTH-1690043					
	DEED BOOK 2012 PG-14867					
	FULL MARKET VALUE	131,200				

77.001-1-31	211,219, 223 Sh 72			77.001-1-31		*****
Rosenquist Michael	411 Apartment		COUNTY TAXABLE VALUE			1-195- 1
Rosenquist Nancy	Parishville 1 406601	130,000	TOWN TAXABLE VALUE			
PO Box 88	X	275,000	SCHOOL TAXABLE VALUE			
Potsdam, NY 13676	X		FD034 Potsdam Fire Prot		275,000 TO M	
	ACRES 25.40					
	EAST-0338154 NRTH-1689654					
	DEED BOOK 992 PG-00696					
	FULL MARKET VALUE	275,000				

77.001-1-32	231 Sh 72			77.001-1-32		*****
Potter Jon W	210 1 Family Res		Basic Star 41854	0	0	1-194-14
Potter Jody L	Parishville 1 406601	8,000	COUNTY TAXABLE VALUE			
231 State Highway 72	X	76,100	TOWN TAXABLE VALUE			
Potsdam, NY 13676	X		SCHOOL TAXABLE VALUE			
	032285sp21500		FD034 Potsdam Fire Prot		76,100 TO M	
	FRNT 100.00 DPTH 200.00					
	EAST-0337692 NRTH-1689111					
	DEED BOOK 988 PG-01023					
	FULL MARKET VALUE	76,100				

77.001-1-33	235 Sh 72			77.001-1-33		*****
Sloan Dawn	210 1 Family Res		Basic Star 41854	0	0	1-194-15
Sloan Todd	Parishville 1 406601	7,600	COUNTY TAXABLE VALUE			
235 State highway 72	84sp19500	80,700	TOWN TAXABLE VALUE			
Potsdam, NY 13676	94sp15000nv		SCHOOL TAXABLE VALUE			
	X		FD034 Potsdam Fire Prot		80,700 TO M	
	FRNT 100.00 DPTH 167.00					
	BANK8888869					
	EAST-0337742 NRTH-1689028					
	DEED BOOK 1083 PG-251					
	FULL MARKET VALUE	80,700				

STATE OF NEW YORK
COUNTY - St Lawrence
TOWN - Potsdam
SWIS - 407489

2 0 1 6 T E N T A T I V E A S S E S S M E N T R O L L
T A X A B L E SECTION OF THE ROLL - 1

PAGE 1666
VALUATION DATE-JUL 01, 2015
TAXABLE STATUS DATE-MAR 01, 2016

TAX MAP NUMBER SEQUENCE
UNIFORM PERCENT OF VALUE IS 100.00
UNIFORM PERCENT OF VALUE IS 100.00

TAX MAP PARCEL NUMBER	PROPERTY LOCATION & CLASS	ASSESSMENT	EXEMPTION CODE	COUNTY	TOWN	SCHOOL
CURRENT OWNERS NAME	SCHOOL DISTRICT	LAND	TAX DESCRIPTION	TAXABLE VALUE		
CURRENT OWNERS ADDRESS	PARCEL SIZE/GRID COORD	TOTAL	SPECIAL DISTRICTS	ACCOUNT NO.		
***** 77.001-1-34 *****						
227 Sh 72						1-194-13
77.001-1-34	210 1 Family Res		COUNTY TAXABLE VALUE	58,800		
Gerrish Joann	Parishville 1 406601	7,600	TOWN TAXABLE VALUE	58,800		
2835 County Route 26	X	58,800	SCHOOL TAXABLE VALUE	58,800		
Loon Lake, NY 12989-2701	X		FD034 Potsdam Fire Prot	58,800	TO M	
	X					
	FRNT 100.00 DPTH 167.00					
	EAST-0337649 NRTH-1689209					
	DEED BOOK 1077 PG-1038					
	FULL MARKET VALUE	58,800				
***** 77.001-1-35.2 *****						
Sh 72						1-206- 5
77.001-1-35.2	323 Vacant rural		Ag Distric 41720	0	12,555	12,555 12,555
Gilbert Adrienne (LU)	Potsdam 2 407402	26,200	COUNTY TAXABLE VALUE	13,645		
c/o Adon Farms Real Estate Hld	X	26,200	TOWN TAXABLE VALUE	13,645		
403 State Highway 72	X		SCHOOL TAXABLE VALUE	13,645		
Potsdam, NY 13676	X		AG002 Ag Dist #2	.00	MT	
	ACRES 29.30		FD034 Potsdam Fire Prot	13,645	TO M	
MAY BE SUBJECT TO PAYMENT	EAST-0338674 NRTH-1689114		12,555	EX		
UNDER AGDIST LAW TIL 2020	DEED BOOK 2015 PG-4678					
	FULL MARKET VALUE	26,200				
***** 77.001-1-36 *****						
Sh 72						1-225- 3. 1
77.001-1-36	120 Field crops		Ag Distric 41720	0	41,195	41,195 41,195
Adon Farms Real Estate Ptship	Parishville 1 406601	84,600	COUNTY TAXABLE VALUE	44,905		
403 State Highway 72	X	86,100	TOWN TAXABLE VALUE	44,905		
Potsdam, NY 13676	X		SCHOOL TAXABLE VALUE	44,905		
	X		AG002 Ag Dist #2	.00	MT	
MAY BE SUBJECT TO PAYMENT	ACRES 95.54		FD034 Potsdam Fire Prot	44,905	TO M	
UNDER AGDIST LAW TIL 2020	EAST-0340190 NRTH-1689416		41,195	EX		
	DEED BOOK 2015 PG-16195					
	FULL MARKET VALUE	86,100				
***** 77.001-1-37.11 *****						
6194 Sh 56						1-256-13
77.001-1-37.11	553 Country club		COUNTY TAXABLE VALUE	515,000		
Potsdam Town & Country Club	Parishville 1 406601	185,400	TOWN TAXABLE VALUE	515,000		
PO Box 5107	Re: Restaurant Pro Shop	515,000	SCHOOL TAXABLE VALUE	515,000		
Potsdam, NY 13676	Golf Course		FD034 Potsdam Fire Prot	515,000	TO M	
	X					
	ACRES 96.70					
	EAST-0336682 NRTH-1688551					
	DEED BOOK 199B PG-00716					
	FULL MARKET VALUE	515,000				

STATE OF NEW YORK
COUNTY - St Lawrence
TOWN - Potsdam
SWIS - 407489

2 0 1 6 T E N T A T I V E A S S E S S M E N T R O L L
T A X A B L E SECTION OF THE ROLL - 1

PAGE 1667
VALUATION DATE-JUL 01, 2015
TAXABLE STATUS DATE-MAR 01, 2016

TAX MAP NUMBER SEQUENCE
UNIFORM PERCENT OF VALUE IS 100.00
UNIFORM PERCENT OF VALUE IS 100.00

TAX MAP PARCEL NUMBER	PROPERTY LOCATION & CLASS	ASSESSMENT	EXEMPTION CODE	COUNTY	TOWN	SCHOOL
CURRENT OWNERS NAME	SCHOOL DISTRICT	LAND	TAX DESCRIPTION	TAXABLE VALUE		
CURRENT OWNERS ADDRESS	PARCEL SIZE/GRID COORD	TOTAL	SPECIAL DISTRICTS	ACCOUNT NO.		

77.001-1-38.2	136 Sh 72			77.001-1-38.2	*****	
VanWagner Kris A	210 1 Family Res		COUNTY TAXABLE VALUE	279,000		
VanWagner Alecia A	Potsdam 2 407402	16,900	TOWN TAXABLE VALUE	279,000		
136 Sh 72	ACRES 1.90	279,000	SCHOOL TAXABLE VALUE	279,000		
Potsdam, NY 13676	EAST-0336392 NRTH-1691078		FD034 Potsdam Fire Prot	279,000 TO M		
	DEED BOOK 2015 PG-15749					
	FULL MARKET VALUE	279,000				
PRIOR OWNER ON 3/01/2016						
VanWagner Kris A						

77.001-1-38.111	Sh 72			77.001-1-38.111	*****	
Potsdam Town & Country Club	553 Country club		COUNTY TAXABLE VALUE	275,000	1-189-15	
PO Box 5107	Potsdam 2 407402	107,000	TOWN TAXABLE VALUE	275,000		
Potsdam, NY 13676	96sp91374	275,000	SCHOOL TAXABLE VALUE	275,000		
	X		FD034 Potsdam Fire Prot	275,000 TO M		
	85sp20000/93sp53000					
	ACRES 44.90					
	EAST-0336620 NRTH-1690174					
	DEED BOOK 1097 PG-122					
	FULL MARKET VALUE	275,000				

77.001-1-38.112	SH 72			77.001-1-38.112	*****	
VanWagner Kris A	314 Rural vac<10		COUNTY TAXABLE VALUE	5,000		
VanWagner Alecia A	Potsdam 2 407402	5,000	TOWN TAXABLE VALUE	5,000		
136 Sh 72	FRNT 66.00 DPTH 305.00	5,000	SCHOOL TAXABLE VALUE	5,000		
Potsdam, NY 13676	EAST-0336305 NRTH-1691206		FD034 Potsdam Fire Prot	5,000 TO M		
	DEED BOOK 2015 PG-15749					
	FULL MARKET VALUE	5,000				
PRIOR OWNER ON 3/01/2016						
VanWagner Kris A						

77.001-1-39.1	7 Wheeler Rd			77.001-1-39.1	*****	
Bradley Paul	210 1 Family Res		Basic Star 41854	0	1-241-13.1	30,000
Bradley Tammy	Potsdam 2 407402	20,300	COUNTY TAXABLE VALUE	131,200		
7 Wheeler Rd	94sp8500	131,200	TOWN TAXABLE VALUE	131,200		
Potsdam, NY 13676	X		SCHOOL TAXABLE VALUE	101,200		
	X		FD034 Potsdam Fire Prot	131,200 TO M		
	ACRES 5.30					
	EAST-0337202 NRTH-1690454					
	DEED BOOK 1080 PG-62					
	FULL MARKET VALUE	131,200				

STATE OF NEW YORK
COUNTY - St Lawrence
TOWN - Potsdam
SWIS - 407489

2 0 1 6 T E N T A T I V E A S S E S S M E N T R O L L
T A X A B L E SECTION OF THE ROLL - 1

PAGE 1668
VALUATION DATE-JUL 01, 2015
TAXABLE STATUS DATE-MAR 01, 2016

TAX MAP NUMBER SEQUENCE
UNIFORM PERCENT OF VALUE IS 100.00
UNIFORM PERCENT OF VALUE IS 100.00

TAX MAP PARCEL NUMBER	PROPERTY LOCATION & CLASS	ASSESSMENT	EXEMPTION CODE	COUNTY	TOWN	SCHOOL
CURRENT OWNERS NAME	SCHOOL DISTRICT	LAND	TAX DESCRIPTION	TAXABLE VALUE		
CURRENT OWNERS ADDRESS	PARCEL SIZE/GRID COORD	TOTAL	SPECIAL DISTRICTS	ACCOUNT NO.		

77.001-1-39.2	25 Wheeler Rd			77.001-1-39.2		*****
Deghett Victor Jr	210 1 Family Res		Basic Star 41854	0	0	1-241-13. 2
Deghett Stephanie	Potsdam 2 407402	20,500	COUNTY TAXABLE VALUE	165,900		
25 Wheeler Rd	X	165,900	TOWN TAXABLE VALUE	165,900		
Potsdam, NY 13676	X		SCHOOL TAXABLE VALUE	135,900		
	X		FD034 Potsdam Fire Prot	165,900 TO M		
	ACRES 5.50					
	EAST-0337548 NRTH-1690714					
	DEED BOOK 1009 PG-00712					
	FULL MARKET VALUE	165,900				

77.001-1-40	165 Sh 72			77.001-1-40		*****
Pitcher Dale	210 1 Family Res		Enhanced S 41834	0	0	1-195-12
Pitcher Lorraine	Potsdam 2 407402	16,500	COUNTY TAXABLE VALUE	66,600		
165 State Highway 72	86sp39000	66,600	TOWN TAXABLE VALUE	66,600		
Potsdam, NY 13676	X		SCHOOL TAXABLE VALUE	1,300		
	X		FD034 Potsdam Fire Prot	66,600 TO M		
	ACRES 1.00					
	EAST-0336963 NRTH-1690584					
	DEED BOOK 996 PG-00818					
	FULL MARKET VALUE	66,600				

77.001-1-41	146 Sh 72			77.001-1-41		*****
Levison Dennis J	215 1 Fam Res w/		Basic Star 41854	0	0	1-236- 2
146 State Highway 72	Potsdam 2 407402	19,600	COUNTY TAXABLE VALUE	185,000		
Potsdam, NY 13676	2011sp180000	185,000	TOWN TAXABLE VALUE	185,000		
	X		SCHOOL TAXABLE VALUE	155,000		
	X		FD034 Potsdam Fire Prot	185,000 TO M		
	ACRES 4.60 BANK8888830					
	EAST-0336509 NRTH-1690692					
	DEED BOOK 2011 PG-17503					
	FULL MARKET VALUE	185,000				

77.001-1-42	135 Sh 72			77.001-1-42		*****
Loson Marie E	210 1 Family Res		Basic Star 41854	0	0	1-181-11
Smith Travis G	Potsdam 2 407402	21,100	COUNTY TAXABLE VALUE	146,000		
135 State Highway 72	2007sp101700	146,000	TOWN TAXABLE VALUE	146,000		
Potsdam, NY 13676	2010sp144000		SCHOOL TAXABLE VALUE	116,000		
	X		FD034 Potsdam Fire Prot	146,000 TO M		
	ACRES 6.10 BANK8888830					
	EAST-0336660 NRTH-1691211					
	DEED BOOK 2010 PG-17083					
	FULL MARKET VALUE	146,000				

STATE OF NEW YORK
COUNTY - St Lawrence
TOWN - Potsdam
SWIS - 407489

2 0 1 6 T E N T A T I V E A S S E S S M E N T R O L L
T A X A B L E SECTION OF THE ROLL - 1

PAGE 1669
VALUATION DATE-JUL 01, 2015
TAXABLE STATUS DATE-MAR 01, 2016

TAX MAP NUMBER SEQUENCE
UNIFORM PERCENT OF VALUE IS 100.00
UNIFORM PERCENT OF VALUE IS 100.00

TAX MAP PARCEL NUMBER	PROPERTY LOCATION & CLASS	ASSESSMENT	EXEMPTION CODE	COUNTY	TOWN	SCHOOL
CURRENT OWNERS NAME	SCHOOL DISTRICT	LAND	TAX DESCRIPTION	TAXABLE VALUE		
CURRENT OWNERS ADDRESS	PARCEL SIZE/GRID COORD	TOTAL	SPECIAL DISTRICTS	ACCOUNT NO.		
***** 77.001-1-43 *****						
111 Sh 72						1-188-12
77.001-1-43	210 1 Family Res		VET WAR CT 41121	0	12,000	12,000 0
Brassard Michael G	Potsdam 2 407402	16,300	Basic Star 41854	0	0	0 30,000
Brassard Judy M	X	175,500	COUNTY TAXABLE VALUE		163,500	
PO Box 111	X		TOWN TAXABLE VALUE		163,500	
Hannawa Falls, NY 13647-0111	X		SCHOOL TAXABLE VALUE		145,500	
	ACRES 1.30		FD034 Potsdam Fire Prot		175,500	TO M
	EAST-0336357 NRTH-1691838					
	DEED BOOK 2013 PG-10919					
	FULL MARKET VALUE	175,500				
***** 77.001-1-47.2 *****						
101 Sh 72						
77.001-1-47.2	210 1 Family Res		Basic Star 41854	0	0	0 30,000
Hafer Matthew	Potsdam 2 407402	23,900	COUNTY TAXABLE VALUE		191,500	
Hafer Mary Kay	X	191,500	TOWN TAXABLE VALUE		191,500	
101 State Highway 72	X		SCHOOL TAXABLE VALUE		161,500	
Potsdam, NY 13676	X		FD034 Potsdam Fire Prot		191,500	TO M
	ACRES 8.90					
	EAST-0337180 NRTH-1692097					
	DEED BOOK 996 PG-00716					
	FULL MARKET VALUE	191,500				
***** 77.001-1-47.111 *****						
49A Sh 72						1-212-12.1
77.001-1-47.111	240 Rural res		Enhanced S 41834	0	0	0 65,300
Hafer Genevieve	Potsdam 2 407402	31,100	COUNTY TAXABLE VALUE		130,000	
49A State Highway 72	X	130,000	TOWN TAXABLE VALUE		130,000	
Potsdam, NY 13676	X		SCHOOL TAXABLE VALUE		64,700	
	X		FD034 Potsdam Fire Prot		130,000	TO M
	ACRES 21.20					
	EAST-0336297 NRTH-1692968					
	DEED BOOK 887 PG-343					
	FULL MARKET VALUE	130,000				
***** 77.001-1-47.112 *****						
49B Sh 72		98 PCT OF VALUE USED FOR EXEMPTION PURPOSES				
77.001-1-47.112	240 Rural res		VET COM CT 41131	0	20,000	20,000 0
Thompson Laurel	Potsdam 2 407402	26,000	Basic Star 41854	0	0	0 30,000
Thompson James	X	121,800	COUNTY TAXABLE VALUE		101,800	
49B State Highway 72	X		TOWN TAXABLE VALUE		101,800	
Potsdam, NY 13676	X		SCHOOL TAXABLE VALUE		91,800	
	ACRES 16.20		FD034 Potsdam Fire Prot		121,800	TO M
	EAST-0336908 NRTH-1693225					
	DEED BOOK 2002 PG-16363					
	FULL MARKET VALUE	121,800				

STATE OF NEW YORK
COUNTY - St Lawrence
TOWN - Potsdam
SWIS - 407489

2 0 1 6 T E N T A T I V E A S S E S S M E N T R O L L
T A X A B L E SECTION OF THE ROLL - 1

PAGE 1670
VALUATION DATE-JUL 01, 2015
TAXABLE STATUS DATE-MAR 01, 2016

TAX MAP NUMBER SEQUENCE
UNIFORM PERCENT OF VALUE IS 100.00
UNIFORM PERCENT OF VALUE IS 100.00

TAX MAP PARCEL NUMBER	PROPERTY LOCATION & CLASS	ASSESSMENT	EXEMPTION CODE	COUNTY	TOWN	SCHOOL
CURRENT OWNERS NAME	SCHOOL DISTRICT	LAND	TAX DESCRIPTION	TAXABLE VALUE		
CURRENT OWNERS ADDRESS	PARCEL SIZE/GRID COORD	TOTAL	SPECIAL DISTRICTS	ACCOUNT NO.		
***** 77.001-1-48.1 *****						
77.001-1-48.1	Old Potsdam Parishville R					
Theobald Douglas F	105 Vac farmland		Ag Distric 41720	0	1,906	1,906
Theobald Jean	Potsdam 2 407402	11,000	COUNTY TAXABLE VALUE		9,094	1,906
253 Wheeler Rd	X	11,000	TOWN TAXABLE VALUE		9,094	
Potsdam, NY 13676	X		SCHOOL TAXABLE VALUE		9,094	
	X		FD034 Potsdam Fire Prot		9,094 TO M	
	ACRES 28.59		1,906 EX			
MAY BE SUBJECT TO PAYMENT	EAST-0340363 NRTH-1695730					
UNDER AGDIST LAW TIL 2020	DEED BOOK 2000 PG-11528					
	FULL MARKET VALUE	11,000				
***** 77.001-1-49 *****						
77.001-1-49	Wheeler Rd					
Theobald Douglas F	314 Rural vac<10		Ag Distric 41720	0	0	0
Theobald Jean	Potsdam 2 407402	3,100	COUNTY TAXABLE VALUE		3,100	
253 Wheeler Rd	X	3,100	TOWN TAXABLE VALUE		3,100	
Potsdam, NY 13676	X		SCHOOL TAXABLE VALUE		3,100	
	X		AG002 Ag Dist #2		.00 MT	
	ACRES 3.10		FD034 Potsdam Fire Prot		3,100 TO M	
MAY BE SUBJECT TO PAYMENT	EAST-0339085 NRTH-1693200					
UNDER AGDIST LAW TIL 2020	DEED BOOK 2000 PG-11528					
	FULL MARKET VALUE	3,100				
***** 77.001-1-50 *****						
77.001-1-50	Wheeler Rd					
Theobald Douglas F	105 Vac farmland		Ag Distric 41720	0	13,016	13,016
Theobald Jean	Potsdam 2 407402	40,500	COUNTY TAXABLE VALUE		27,484	13,016
253 Wheeler Rd	X	40,500	TOWN TAXABLE VALUE		27,484	
Potsdam, NY 13676	X		SCHOOL TAXABLE VALUE		27,484	
	X		AG002 Ag Dist #2		.00 MT	
	ACRES 52.30		FD034 Potsdam Fire Prot		27,484 TO M	
MAY BE SUBJECT TO PAYMENT	EAST-0338761 NRTH-1691903					
UNDER AGDIST LAW TIL 2020	DEED BOOK 2000 PG-11528					
	FULL MARKET VALUE	40,500				
***** 77.001-1-51 *****						
77.001-1-51	253 Wheeler Rd					
Theobald Douglas F	112 Dairy farm		Ag Distric 41720	0	13,809	13,809
Theobald Jean	Potsdam 2 407402	65,300	Basic Star 41854	0	0	30,000
253 Wheeler Rd	X	174,000	Silo 42100	0	500	500
Potsdam, NY 13676	X		COUNTY TAXABLE VALUE		159,691	
	X		TOWN TAXABLE VALUE		159,691	
	ACRES 69.20		SCHOOL TAXABLE VALUE		129,691	
MAY BE SUBJECT TO PAYMENT	EAST-0337548 NRTH-1694389					
UNDER AGDIST LAW TIL 2020	DEED BOOK 1035 PG-01044		AG002 Ag Dist #2		.00 MT	
	FULL MARKET VALUE	174,000	FD034 Potsdam Fire Prot		159,691 TO M	
			14,309 EX			

STATE OF NEW YORK
COUNTY - St Lawrence
TOWN - Potsdam
SWIS - 407489

2 0 1 6 T E N T A T I V E A S S E S S M E N T R O L L
T A X A B L E SECTION OF THE ROLL - 1

PAGE 1671
VALUATION DATE-JUL 01, 2015
TAXABLE STATUS DATE-MAR 01, 2016

TAX MAP NUMBER SEQUENCE
UNIFORM PERCENT OF VALUE IS 100.00
UNIFORM PERCENT OF VALUE IS 100.00

TAX MAP PARCEL NUMBER	PROPERTY LOCATION & CLASS	ASSESSMENT	EXEMPTION CODE	COUNTY	TOWN	SCHOOL
CURRENT OWNERS NAME	SCHOOL DISTRICT	LAND	TAX DESCRIPTION	TAXABLE VALUE		
CURRENT OWNERS ADDRESS	PARCEL SIZE/GRID COORD	TOTAL	SPECIAL DISTRICTS	ACCOUNT NO.		
***** 77.001-1-52.1 *****						
77.001-1-52.1	469 Old Potsdam Parishville R					1-275- 2
Stevens Sally	210 1 Family Res		VET COM CT 41131	0	19,700	19,700 0
469 Old Potsdam Parishville Rd	Potsdam 2 407402	16,500	Enhanced S 41834	0	0	0 65,300
Potsdam, NY 13676	X	78,800	COUNTY TAXABLE VALUE		59,100	
	X		TOWN TAXABLE VALUE		59,100	
	X		SCHOOL TAXABLE VALUE		13,500	
	ACRES 1.50		FD034 Potsdam Fire Prot		78,800	TO M
	EAST-0338089 NRTH-1695687					
	DEED BOOK 984 PG-00376					
	FULL MARKET VALUE	78,800				
***** 77.001-1-59 *****						
77.001-1-59	853 Old Potsdam Parishville R					1-183- 5
Caswell Joseph	210 1 Family Res		VET COM CT 41131	0	20,000	20,000 0
853 Old Potsdam Parishville Rd	Potsdam 2 407402	19,000	VET DIS CT 41141	0	26,760	26,760 0
Potsdam, NY 13676	X	89,200	Basic Star 41854	0	0	0 30,000
	X		COUNTY TAXABLE VALUE		42,440	
	X		TOWN TAXABLE VALUE		42,440	
	ACRES 4.00 BANK8888830		SCHOOL TAXABLE VALUE		59,200	
	EAST-0347789 NRTH-1695232		AG002 Ag Dist #2		.00	MT
	DEED BOOK 2006 PG-3451		FD034 Potsdam Fire Prot		89,200	TO M
	FULL MARKET VALUE	89,200				
***** 77.001-1-60 *****						
77.001-1-60	434,438 Old Potsdam Parishville R					1-190- 4. 1
Beckley John	411 Apartment		COUNTY TAXABLE VALUE		404,200	
Beckley Eileen	Potsdam 2 407402	102,600	TOWN TAXABLE VALUE		404,200	
3 The Enclosure	X	404,200	SCHOOL TAXABLE VALUE		404,200	
Colts Neck, NJ 07722-1023	X		FD034 Potsdam Fire Prot		404,200	TO M
	ACRES 32.10					
	EAST-0337063 NRTH-1695666					
	DEED BOOK 911 PG-00721					
	FULL MARKET VALUE	404,200				
***** 77.001-1-63 *****						
77.001-1-63	867 Old Potsdam Parishville R					1-206- 7
Jerome Audie	210 1 Family Res		Basic Star 41854	0	0	0 30,000
Jerome Laurie A	Potsdam 2 407402	18,800	COUNTY TAXABLE VALUE		54,600	
867 Old Potsdam Parishville Rd	X	54,600	TOWN TAXABLE VALUE		54,600	
Potsdam, NY 13676	88sp17500/89sp18000		SCHOOL TAXABLE VALUE		24,600	
	X		AG002 Ag Dist #2		.00	MT
	ACRES 3.80		FD034 Potsdam Fire Prot		54,600	TO M
	EAST-0348119 NRTH-1695146					
	DEED BOOK 1028 PG-00961					
	FULL MARKET VALUE	54,600				

STATE OF NEW YORK
COUNTY - St Lawrence
TOWN - Potsdam
SWIS - 407489

2 0 1 6 T E N T A T I V E A S S E S S M E N T R O L L
T A X A B L E SECTION OF THE ROLL - 1

PAGE 1672
VALUATION DATE-JUL 01, 2015
TAXABLE STATUS DATE-MAR 01, 2016

TAX MAP NUMBER SEQUENCE
UNIFORM PERCENT OF VALUE IS 100.00
UNIFORM PERCENT OF VALUE IS 100.00

TAX MAP PARCEL NUMBER	PROPERTY LOCATION & CLASS	ASSESSMENT	EXEMPTION CODE	COUNTY	TOWN	SCHOOL
CURRENT OWNERS NAME	SCHOOL DISTRICT	LAND	TAX DESCRIPTION	TAXABLE VALUE		
CURRENT OWNERS ADDRESS	PARCEL SIZE/GRID COORD	TOTAL	SPECIAL DISTRICTS	ACCOUNT NO.		
***** 77.001-1-64 *****						
103 Sh 72						
77.001-1-64	322 Rural vac>10		COUNTY TAXABLE VALUE			20,300
Hafer Matthew	Potsdam 2 407402	20,300	TOWN TAXABLE VALUE			20,300
Hafer Mary K	ACRES 29.00	20,300	SCHOOL TAXABLE VALUE			20,300
101 State Highway 72	EAST-0337496 NRTH-1691450		FD034 Potsdam Fire Prot			20,300 TO M
Potsdam, NY 13676	DEED BOOK 2005 PG-17906					
	FULL MARKET VALUE	20,300				
***** 77.001-1-65 *****						
103 SH 72						
77.001-1-65	312 Vac w/imprv		COUNTY TAXABLE VALUE			34,000
Whalen Jason	Potsdam 2 407402	9,000	TOWN TAXABLE VALUE			34,000
Whalen Kallie	ACRES 6.00	34,000	SCHOOL TAXABLE VALUE			34,000
81 Gulf Rd	EAST-0336688 NRTH-1691875		FD034 Potsdam Fire Prot			34,000 TO M
Colton, NY 13625	DEED BOOK 2014 PG-15128					
	FULL MARKET VALUE	34,000				
***** 77.001-4-1 *****						
Sayles Rd						1-228- 2
77.001-4-1	322 Rural vac>10		COUNTY TAXABLE VALUE			28,500
Ontko Carol	Potsdam 2 407402	28,500	TOWN TAXABLE VALUE			28,500
120 Trent Rd	X	28,500	SCHOOL TAXABLE VALUE			28,500
Turnersville, NJ 08012-1824	X		AG002 Ag Dist #2			.00 MT
	X		FD034 Potsdam Fire Prot			28,500 TO M
	ACRES 35.20					
	EAST-0342181 NRTH-1691016					
	DEED BOOK 1046 PG-00719					
	FULL MARKET VALUE	28,500				
***** 77.001-4-2 *****						
130 Sayles Rd						
77.001-4-2	210 1 Family Res		COUNTY TAXABLE VALUE			64,800
Patton Diane	Potsdam 2 407402	21,900	TOWN TAXABLE VALUE			64,800
Attn: Lafountain Roger	X	64,800	SCHOOL TAXABLE VALUE			64,800
137 Sayles Rd	X		AG002 Ag Dist #2			.00 MT
Potsdam, NY 13676	X		FD034 Potsdam Fire Prot			64,800 TO M
	ACRES 6.90					
	EAST-0341987 NRTH-1691427					
	DEED BOOK 1072 PG-480					
	FULL MARKET VALUE	64,800				
***** 77.001-4-3 *****						
Sayles Rd						
77.001-4-3	312 Vac w/imprv		COUNTY TAXABLE VALUE			7,400
Lafountain Roger M	Potsdam 2 407402	1,400	TOWN TAXABLE VALUE			7,400
137 Sayles Rd	X	7,400	SCHOOL TAXABLE VALUE			7,400
Potsdam, NY 13676-3407	X		AG002 Ag Dist #2			.00 MT
	X		FD034 Potsdam Fire Prot			7,400 TO M
	ACRES 1.40					
	EAST-0342420 NRTH-1691730					
	DEED BOOK 1051 PG-685					
	FULL MARKET VALUE	7,400				

STATE OF NEW YORK
COUNTY - St Lawrence
TOWN - Potsdam
SWIS - 407489

2 0 1 6 T E N T A T I V E A S S E S S M E N T R O L L
T A X A B L E SECTION OF THE ROLL - 1

PAGE 1673
VALUATION DATE-JUL 01, 2015
TAXABLE STATUS DATE-MAR 01, 2016

TAX MAP NUMBER SEQUENCE
UNIFORM PERCENT OF VALUE IS 100.00
UNIFORM PERCENT OF VALUE IS 100.00

TAX MAP PARCEL NUMBER	PROPERTY LOCATION & CLASS	ASSESSMENT	EXEMPTION CODE	COUNTY	TOWN	SCHOOL
CURRENT OWNERS NAME	SCHOOL DISTRICT	LAND	TAX DESCRIPTION	TAXABLE VALUE		
CURRENT OWNERS ADDRESS	PARCEL SIZE/GRID COORD	TOTAL	SPECIAL DISTRICTS	ACCOUNT NO.		
***** 77.001-4-4 *****						
77.001-4-4	137 Sayles Rd					
Lafountain Roger	210 1 Family Res		Enhanced S 41834	0	0	0 57,800
Lafountain Johanna	Potsdam 2 407402	19,800	COUNTY TAXABLE VALUE			57,800
137 Sayles Rd		57,800	TOWN TAXABLE VALUE			57,800
Potsdam, NY 13676-3407			SCHOOL TAXABLE VALUE			0
			AG002 Ag Dist #2			.00 MT
	FRNT 270.00 DPTH 100.00		FD034 Potsdam Fire Prot			57,800 TO M
	ACRES 4.80					
	EAST-0342853 NRTH-1691968					
	DEED BOOK 1031 PG-00028					
	FULL MARKET VALUE	57,800				
***** 77.001-4-5 *****						
77.001-4-5	Sayles Rd					
Lafountain Roger M	322 Rural vac>10		COUNTY TAXABLE VALUE			19,000
137 Sayles Rd	Potsdam 2 407402	19,000	TOWN TAXABLE VALUE			19,000
Potsdam, NY 13676-3407		19,000	SCHOOL TAXABLE VALUE			19,000
			AG002 Ag Dist #2			.00 MT
			FD034 Potsdam Fire Prot			19,000 TO M
	ACRES 42.30					
	EAST-0343632 NRTH-1692141					
	DEED BOOK 1036 PG-620					
	FULL MARKET VALUE	19,000				
***** 77.001-4-6 *****						
77.001-4-6	Sayles Rd					
Patton Diane	322 Rural vac>10		COUNTY TAXABLE VALUE			10,300
27 Mineola Ct	Potsdam 2 407402	10,300	TOWN TAXABLE VALUE			10,300
Hampton Bays, NY 11946		10,300	SCHOOL TAXABLE VALUE			10,300
			AG002 Ag Dist #2			.00 MT
			FD034 Potsdam Fire Prot			10,300 TO M
	ACRES 14.20					
	EAST-0344000 NRTH-1691578					
	DEED BOOK 1055 PG-788					
	FULL MARKET VALUE	10,300				
***** 77.001-4-7 *****						
77.001-4-7	Sayles Rd					
LaFountain Pascale N	314 Rural vac<10		COUNTY TAXABLE VALUE			9,800
137 Sayles Rd	Potsdam 2 407402	9,800	TOWN TAXABLE VALUE			9,800
Potsdam, NY 13676		9,800	SCHOOL TAXABLE VALUE			9,800
			AG002 Ag Dist #2			.00 MT
			FD034 Potsdam Fire Prot			9,800 TO M
	ACRES 9.30					
	EAST-0342658 NRTH-1690757					
	DEED BOOK 2009 PG-4910					
	FULL MARKET VALUE	9,800				

STATE OF NEW YORK
 COUNTY - St Lawrence
 TOWN - Potsdam
 SWIS - 407489

2 0 1 6 T E N T A T I V E A S S E S S M E N T R O L L
 T A X A B L E S E C T I O N O F T H E R O L L - 1
 M A P S E C T I O N - 0 7 7
 S U B - S E C T I O N - 0 0 1
 U N I F O R M P E R C E N T O F V A L U E I S 1 0 0 . 0 0

PAGE 1674
 VALUATION DATE-JUL 01, 2015
 TAXABLE STATUS DATE-MAR 01, 2016
 RPS150/V04/L015
 CURRENT DATE 5/02/2016

*** S P E C I A L D I S T R I C T S U M M A R Y ***

CODE	DISTRICT NAME	TOTAL PARCELS	EXTENSION TYPE	EXTENSION VALUE	AD VALOREM VALUE	EXEMPT AMOUNT	TAXABLE VALUE
AG002	Ag Dist #2	48	MOVTAX				
FD034	Potsdam Fire P	73	TOTAL M		7935,100	116,500	7818,600

*** S C H O O L D I S T R I C T S U M M A R Y ***

CODE	DISTRICT NAME	TOTAL PARCELS	ASSESSED LAND	ASSESSED TOTAL	EXEMPT AMOUNT	TOTAL TAXABLE	STAR AMOUNT	STAR TAXABLE
406601	Parishville 1	8	471,100	1422,400	41,195	1381,205	120,000	1261,205
407402	Potsdam 2	65	1687,500	6512,700	75,305	6437,395	1139,600	5297,795
	S U B - T O T A L	73	2158,600	7935,100	116,500	7818,600	1259,600	6559,000
	T O T A L	73	2158,600	7935,100	116,500	7818,600	1259,600	6559,000

*** S Y S T E M C O D E S S U M M A R Y ***

NO SYSTEM EXEMPTIONS AT THIS LEVEL

*** E X E M P T I O N S U M M A R Y ***

CODE	DESCRIPTION	TOTAL PARCELS	COUNTY	TOWN	SCHOOL
41121	VET WAR CT	2	23,445	23,445	
41131	VET COM CT	3	59,700	59,700	
41141	VET DIS CT	1	26,760	26,760	
41720	Ag Distric	7	112,900	112,900	112,900
41834	Enhanced S	7			449,600
41854	Basic Star	27			810,000
42100	Silo	2	3,600	3,600	3,600
	T O T A L	49	226,405	226,405	1376,100

STATE OF NEW YORK
COUNTY - St Lawrence
TOWN - Potsdam
SWIS - 407489

2 0 1 6 T E N T A T I V E A S S E S S M E N T R O L L
T A X A B L E SECTION OF THE ROLL - 1
M A P S E C T I O N - 077
S U B - S E C T I O N - 001
UNIFORM PERCENT OF VALUE IS 100.00

PAGE 1675
VALUATION DATE-JUL 01, 2015
TAXABLE STATUS DATE-MAR 01, 2016
RPS150/V04/L015
CURRENT DATE 5/02/2016

*** G R A N D T O T A L S ***

ROLL SEC	DESCRIPTION	TOTAL PARCELS	ASSESSED LAND	ASSESSED TOTAL	TAXABLE COUNTY	TAXABLE TOWN	TAXABLE SCHOOL	STAR TAXABLE
1	TAXABLE	73	2158,600	7935,100	7708,695	7708,695	7818,600	6559,000

STATE OF NEW YORK
 COUNTY - St Lawrence
 TOWN - Potsdam
 SWIS - 407489

2 0 1 6 T E N T A T I V E A S S E S S M E N T R O L L
 T A X A B L E SECTION OF THE ROLL - 1

PAGE 1676
 VALUATION DATE-JUL 01, 2015
 TAXABLE STATUS DATE-MAR 01, 2016

TAX MAP NUMBER SEQUENCE
 UNIFORM PERCENT OF VALUE IS 100.00
 UNIFORM PERCENT OF VALUE IS 100.00

TAX MAP PARCEL NUMBER	PROPERTY LOCATION & CLASS	ASSESSMENT	EXEMPTION CODE	COUNTY	TOWN	SCHOOL
CURRENT OWNERS NAME	SCHOOL DISTRICT	LAND	TAX DESCRIPTION	TAXABLE VALUE		
CURRENT OWNERS ADDRESS	PARCEL SIZE/GRID COORD	TOTAL	SPECIAL DISTRICTS	ACCOUNT NO.		

77.002-1-5	907 Old Potsdam Parishville R 210 1 Family Res		Basic Star 41854	0	0	0 30,000
Bedore Kelly	Potsdam 2 407402	16,000	COUNTY TAXABLE VALUE		55,000	
907 Old Potsdam Parishville Rd	X	55,000	TOWN TAXABLE VALUE		55,000	
Potsdam, NY 13676	X		SCHOOL TAXABLE VALUE		25,000	
	X		AG002 Ag Dist #2		.00 MT	
	ACRES 1.00 BANK8888869		FD034 Potsdam Fire Prot		55,000 TO M	
	EAST-0349267 NRTH-1694951					
	DEED BOOK 2003 PG-8427					
	FULL MARKET VALUE	55,000				

77.002-1-6	894 Old Potsdam Parishville R 210 1 Family Res		COUNTY TAXABLE VALUE		23,100	1-222- 6
Johns Robin	Potsdam 2 407402	7,500	TOWN TAXABLE VALUE		23,100	
Hugg Paul	2011spl9000	23,100	SCHOOL TAXABLE VALUE		23,100	
207 La France St	X		AG002 Ag Dist #2		.00 MT	
Elmira, NY 14904-1822	X		FD034 Potsdam Fire Prot		23,100 TO M	
	FRNT 122.00 DPTH 105.00					
	EAST-0348834 NRTH-1694800					
	DEED BOOK 2011 PG-11672					
	FULL MARKET VALUE	23,100				

77.002-1-7	Old Potsdam Parishville R 323 Vacant rural		COUNTY TAXABLE VALUE		11,100	1-172- 5
Snell Gary Jr	Potsdam 2 407402	11,100	TOWN TAXABLE VALUE		11,100	
Snell Michelle	2007spl117000< 3 lots	11,100	SCHOOL TAXABLE VALUE		11,100	
702 State Highway 72	X		AG002 Ag Dist #2		.00 MT	
Potsdam, NY 13676	X		FD034 Potsdam Fire Prot		11,100 TO M	
	ACRES 19.30					
	EAST-0348184 NRTH-1694541					
	DEED BOOK 2007 PG-13863					
	FULL MARKET VALUE	11,100				

77.002-1-8	Old Potsdam Parishville R 323 Vacant rural		COUNTY TAXABLE VALUE		15,100	1-172- 6.1
Snell Gary Jr	Potsdam 2 407402	15,100	TOWN TAXABLE VALUE		15,100	
Snell Michelle	2007spl117000<3 lots	15,100	SCHOOL TAXABLE VALUE		15,100	
702 State Highway 72	X		AG002 Ag Dist #2		.00 MT	
Potsdam, NY 13676	X		FD034 Potsdam Fire Prot		15,100 TO M	
	ACRES 21.60					
	EAST-0348595 NRTH-1695795					
	DEED BOOK 2007 PG-13863					
	FULL MARKET VALUE	15,100				

STATE OF NEW YORK
COUNTY - St Lawrence
TOWN - Potsdam
SWIS - 407489

2 0 1 6 T E N T A T I V E A S S E S S M E N T R O L L
T A X A B L E SECTION OF THE ROLL - 1

PAGE 1677
VALUATION DATE-JUL 01, 2015
TAXABLE STATUS DATE-MAR 01, 2016

TAX MAP NUMBER SEQUENCE
UNIFORM PERCENT OF VALUE IS 100.00
UNIFORM PERCENT OF VALUE IS 100.00

TAX MAP PARCEL NUMBER	PROPERTY LOCATION & CLASS	ASSESSMENT	EXEMPTION CODE	COUNTY	TOWN	SCHOOL
CURRENT OWNERS NAME	SCHOOL DISTRICT	LAND	TAX DESCRIPTION	TAXABLE VALUE		
CURRENT OWNERS ADDRESS	PARCEL SIZE/GRID COORD	TOTAL	SPECIAL DISTRICTS	ACCOUNT NO.		

77.002-1-9.11	Old Potsdam Parishville R			77.002-1-9.11	*****	
Sullivan Daniel	322 Rural vac>10		COUNTY TAXABLE VALUE	15,900		
Sullivan Tammy	Potsdam 2 407402	15,900	TOWN TAXABLE VALUE	15,900		
984 Old Potsdam Parishville Rd	X	15,900	SCHOOL TAXABLE VALUE	15,900		
Potsdam, NY 13676	X		AG002 Ag Dist #2	.00 MT		
	ACRES 37.00		FD034 Potsdam Fire Prot	15,900 TO M		
	EAST-0349461 NRTH-1695730					
	DEED BOOK 1069 PG-495					
	FULL MARKET VALUE	15,900				

77.002-1-9.21	901 Old Potsdam Parishville R			77.002-1-9.21	*****	
Smith Kevin	210 1 Family Res		Basic Star 41854	0	0	30,000
Smith Rebecca	Potsdam 2 407402	19,800	COUNTY TAXABLE VALUE	95,000		
901 Old Potsdam Parishville Rd	ACRES 4.80	95,000	TOWN TAXABLE VALUE	95,000		
Potsdam, NY 13676	EAST-0348991 NRTH-1695083		SCHOOL TAXABLE VALUE	65,000		
	DEED BOOK 2000 PG-10626		AG002 Ag Dist #2	.00 MT		
	FULL MARKET VALUE	95,000	FD034 Potsdam Fire Prot	95,000 TO M		

STATE OF NEW YORK
 COUNTY - St Lawrence
 TOWN - Potsdam
 SWIS - 407489

2 0 1 6 T E N T A T I V E A S S E S S M E N T R O L L
 T A X A B L E S E C T I O N O F T H E R O L L - 1
 M A P S E C T I O N - 0 7 7
 S U B - S E C T I O N - 0 0 2
 U N I F O R M P E R C E N T O F V A L U E I S 1 0 0 . 0 0

PAGE 1678
 VALUATION DATE-JUL 01, 2015
 TAXABLE STATUS DATE-MAR 01, 2016
 RPS150/V04/L015
 CURRENT DATE 5/02/2016

*** S P E C I A L D I S T R I C T S U M M A R Y ***

CODE	DISTRICT NAME	TOTAL PARCELS	EXTENSION TYPE	EXTENSION VALUE	AD VALOREM VALUE	EXEMPT AMOUNT	TAXABLE VALUE
AG002	Ag Dist #2	6	MOVTAX				
FD034	Potsdam Fire P	6	TOTAL M		215,200		215,200

*** S C H O O L D I S T R I C T S U M M A R Y ***

CODE	DISTRICT NAME	TOTAL PARCELS	ASSESSED LAND	ASSESSED TOTAL	EXEMPT AMOUNT	TOTAL TAXABLE	STAR AMOUNT	STAR TAXABLE
407402	Potsdam 2	6	85,400	215,200		215,200	60,000	155,200
	S U B - T O T A L	6	85,400	215,200		215,200	60,000	155,200
	T O T A L	6	85,400	215,200		215,200	60,000	155,200

*** S Y S T E M C O D E S S U M M A R Y ***

NO SYSTEM EXEMPTIONS AT THIS LEVEL

*** E X E M P T I O N S U M M A R Y ***

CODE	DESCRIPTION	TOTAL PARCELS	COUNTY	TOWN	SCHOOL
41854	Basic Star	2			60,000
	T O T A L	2			60,000

*** G R A N D T O T A L S ***

ROLL SEC	DESCRIPTION	TOTAL PARCELS	ASSESSED LAND	ASSESSED TOTAL	TAXABLE COUNTY	TAXABLE TOWN	TAXABLE SCHOOL	STAR TAXABLE
1	TAXABLE	6	85,400	215,200	215,200	215,200	215,200	155,200

STATE OF NEW YORK
COUNTY - St Lawrence
TOWN - Potsdam
SWIS - 407489

2 0 1 6 T E N T A T I V E A S S E S S M E N T R O L L
T A X A B L E SECTION OF THE ROLL - 1

PAGE 1679
VALUATION DATE-JUL 01, 2015
TAXABLE STATUS DATE-MAR 01, 2016

TAX MAP NUMBER SEQUENCE
UNIFORM PERCENT OF VALUE IS 100.00
UNIFORM PERCENT OF VALUE IS 100.00

TAX MAP PARCEL NUMBER	PROPERTY LOCATION & CLASS	ASSESSMENT	EXEMPTION CODE	COUNTY	TOWN	SCHOOL	ACCOUNT NO.
CURRENT OWNERS NAME	SCHOOL DISTRICT	LAND	TAX DESCRIPTION	TAXABLE VALUE			
CURRENT OWNERS ADDRESS	PARCEL SIZE/GRID COORD	TOTAL	SPECIAL DISTRICTS				

77.003-1-4.2	6110A Sh 56			77.003-1-4.2			*****
Bicknell John	210 1 Family Res		Basic Star 41854	0	0	0	30,000
Bicknell Alena	Parishville 1 406601	18,300	COUNTY TAXABLE VALUE				197,400
PO Box 840	X	197,400	TOWN TAXABLE VALUE				197,400
Potsdam, NY 13676	X		SCHOOL TAXABLE VALUE				167,400
	X		FD034 Potsdam Fire Prot				197,400 TO M
	ACRES 3.30						
	EAST-0336855 NRTH-1686908						
	DEED BOOK 1084 PG-949						
	FULL MARKET VALUE	197,400					

77.003-1-4.12	300 Sh 72			77.003-1-4.12			*****
LaPierre Management LLC	411 Apartment		COUNTY TAXABLE VALUE				280,000
PO Box 80	Parishville 1 406601	65,500	TOWN TAXABLE VALUE				280,000
Colton, NY 13625	Fairway Estates	280,000	SCHOOL TAXABLE VALUE				280,000
	ACRES 12.00		FD034 Potsdam Fire Prot				280,000 TO M
	EAST-0337769 NRTH-1687616						
	DEED BOOK 2015 PG-16821						
	FULL MARKET VALUE	280,000					

77.003-1-6	Sh 56			77.003-1-6			*****
Bicknell Robert D	314 Rural vac<10		COUNTY TAXABLE VALUE				1-225- 3. 2
PO Box 5110	Parishville 1 406601	17,800	TOWN TAXABLE VALUE				17,800
Potsdam, NY 13676	95sp30000	17,800	SCHOOL TAXABLE VALUE				17,800
	86sp30000		FD034 Potsdam Fire Prot				17,800 TO M
	X						
	ACRES 5.00						
	EAST-0336793 NRTH-1687117						
	DEED BOOK 1092 PG-1122						
	FULL MARKET VALUE	17,800					

STATE OF NEW YORK
 COUNTY - St Lawrence
 TOWN - Potsdam
 SWIS - 407489

2 0 1 6 T E N T A T I V E A S S E S S M E N T R O L L
 T A X A B L E S E C T I O N O F T H E R O L L - 1
 M A P S E C T I O N - 0 7 7
 S U B - S E C T I O N - 0 0 3
 U N I F O R M P E R C E N T O F V A L U E I S 1 0 0 . 0 0

PAGE 1680
 VALUATION DATE-JUL 01, 2015
 TAXABLE STATUS DATE-MAR 01, 2016
 RPS150/V04/L015
 CURRENT DATE 5/02/2016

*** S P E C I A L D I S T R I C T S U M M A R Y ***

CODE	DISTRICT NAME	TOTAL PARCELS	EXTENSION TYPE	EXTENSION VALUE	AD VALOREM VALUE	EXEMPT AMOUNT	TAXABLE VALUE
FD034	Potsdam Fire P	3	TOTAL M		495,200		495,200

*** S C H O O L D I S T R I C T S U M M A R Y ***

CODE	DISTRICT NAME	TOTAL PARCELS	ASSESSED LAND	ASSESSED TOTAL	EXEMPT AMOUNT	TOTAL TAXABLE	STAR AMOUNT	STAR TAXABLE
406601	Parishville 1	3	101,600	495,200		495,200	30,000	465,200
	S U B - T O T A L	3	101,600	495,200		495,200	30,000	465,200
	T O T A L	3	101,600	495,200		495,200	30,000	465,200

*** S Y S T E M C O D E S S U M M A R Y ***

NO SYSTEM EXEMPTIONS AT THIS LEVEL

*** E X E M P T I O N S U M M A R Y ***

CODE	DESCRIPTION	TOTAL PARCELS	COUNTY	TOWN	SCHOOL
41854	Basic Star	1			30,000
	T O T A L	1			30,000

*** G R A N D T O T A L S ***

ROLL SEC	DESCRIPTION	TOTAL PARCELS	ASSESSED LAND	ASSESSED TOTAL	TAXABLE COUNTY	TAXABLE TOWN	TAXABLE SCHOOL	STAR TAXABLE
1	TAXABLE	3	101,600	495,200	495,200	495,200	495,200	465,200

STATE OF NEW YORK
COUNTY - St Lawrence
TOWN - Potsdam
SWIS - 407489

2 0 1 6 T E N T A T I V E A S S E S S M E N T R O L L
T A X A B L E SECTION OF THE ROLL - 1

PAGE 1681
VALUATION DATE-JUL 01, 2015
TAXABLE STATUS DATE-MAR 01, 2016

TAX MAP NUMBER SEQUENCE
UNIFORM PERCENT OF VALUE IS 100.00
UNIFORM PERCENT OF VALUE IS 100.00

TAX MAP PARCEL NUMBER	PROPERTY LOCATION & CLASS	ASSESSMENT	EXEMPTION CODE	COUNTY	TOWN	SCHOOL
CURRENT OWNERS NAME	SCHOOL DISTRICT	LAND	TAX DESCRIPTION	TAXABLE VALUE		
CURRENT OWNERS ADDRESS	PARCEL SIZE/GRID COORD	TOTAL	SPECIAL DISTRICTS	ACCOUNT NO.		
***** 89.002-2-1.1 *****						
89.002-2-1.1	Ames Rd 322 Rural vac>10		Ag Distric 41720	0	18,192	18,192
North Woods Properties Inc	Potsdam 2 407402	36,300	COUNTY TAXABLE VALUE		18,108	18,192
5984 County Route 27	X	36,300	TOWN TAXABLE VALUE		18,108	
Canton, NY 13617-3727	X		SCHOOL TAXABLE VALUE		18,108	
	X		AG002 Ag Dist #2		.00 MT	
MAY BE SUBJECT TO PAYMENT	ACRES 36.40		FD034 Potsdam Fire Prot		18,108	TO M
UNDER AGDIST LAW TIL 2020	EAST-0308152 NRTH-1679492		18,192 EX			
	DEED BOOK 2008 PG-1654					
	FULL MARKET VALUE	36,300				
***** 89.002-2-2.11 *****						
89.002-2-2.11	167 Ames Rd		VET WAR CT 41121	0	12,000	12,000
Sauer Stephen	210 1 Family Res		Basic Star 41854	0	0	30,000
Sauer Melanie	Potsdam 2 407402	44,300	COUNTY TAXABLE VALUE		234,800	
167 Ames Rd	2012sp235000	246,800	TOWN TAXABLE VALUE		234,800	
Potsdam, NY 13676	X		SCHOOL TAXABLE VALUE		216,800	
	X		AG002 Ag Dist #2		.00 MT	
	ACRES 19.30		FD034 Potsdam Fire Prot		246,800	TO M
	EAST-0308498 NRTH-1678692					
	DEED BOOK 2012 PG-11728					
	FULL MARKET VALUE	246,800				
***** 89.002-2-3 *****						
89.002-2-3	355 Giffin Rd		Basic Star 41854	0	0	30,000
Bohl Douglas G	220 2 Family Res		COUNTY TAXABLE VALUE		170,000	
Bohl Coreen C	Potsdam 2 407402	20,200	TOWN TAXABLE VALUE		170,000	
355 Giffin Rd	99sp65000	170,000	SCHOOL TAXABLE VALUE		140,000	
Potsdam, NY 13676	2006sp162000		AG002 Ag Dist #2		.00 MT	
	X		FD034 Potsdam Fire Prot		170,000	TO M
	ACRES 5.20 BANK8888830					
	EAST-0308498 NRTH-1678260					
	DEED BOOK 2006 PG-12192					
	FULL MARKET VALUE	170,000				
***** 89.002-2-4 *****						
89.002-2-4	141 Ames Rd		Basic Star 41854	0	0	30,000
Thimons Daniel	210 1 Family Res		COUNTY TAXABLE VALUE		50,000	
Planty Holly	Potsdam 2 407402	17,300	TOWN TAXABLE VALUE		50,000	
141 Ames Rd	Also see deed 960/754	50,000	SCHOOL TAXABLE VALUE		20,000	
Potsdam, NY 13676	X		AG002 Ag Dist #2		.00 MT	
	X		FD034 Potsdam Fire Prot		50,000	TO M
	ACRES 2.30 BANK8888869					
	EAST-0308910 NRTH-1678432					
	DEED BOOK 2014 PG-13167					
	FULL MARKET VALUE	50,000				

STATE OF NEW YORK
COUNTY - St Lawrence
TOWN - Potsdam
SWIS - 407489

2 0 1 6 T E N T A T I V E A S S E S S M E N T R O L L
T A X A B L E SECTION OF THE ROLL - 1

PAGE 1682
VALUATION DATE-JUL 01, 2015
TAXABLE STATUS DATE-MAR 01, 2016

TAX MAP NUMBER SEQUENCE
UNIFORM PERCENT OF VALUE IS 100.00
UNIFORM PERCENT OF VALUE IS 100.00

TAX MAP PARCEL NUMBER	PROPERTY LOCATION & CLASS	ASSESSMENT	EXEMPTION CODE	COUNTY	TOWN	SCHOOL
CURRENT OWNERS NAME	SCHOOL DISTRICT	LAND	TAX DESCRIPTION	TAXABLE VALUE		
CURRENT OWNERS ADDRESS	PARCEL SIZE/GRID COORD	TOTAL	SPECIAL DISTRICTS	ACCOUNT NO.		
***** 89.002-2-5 *****						
89.002-2-5	383 Giffin Rd					1-275- 4
Stevens John Howard	210 1 Family Res		Enhanced S 41834	0	0	65,300
383 Giffin Rd	Potsdam 2 407402	18,200	COUNTY TAXABLE VALUE		76,000	
Potsdam, NY 13676-3140	X	76,000	TOWN TAXABLE VALUE		76,000	
	X		SCHOOL TAXABLE VALUE		10,700	
	X		AG002 Ag Dist #2		.00 MT	
	ACRES 3.20		FD034 Potsdam Fire Prot		76,000 TO M	
	EAST-0309278 NRTH-1678649					
	DEED BOOK 00977 PG-00634					
	FULL MARKET VALUE	76,000				
***** 89.002-2-6 *****						
89.002-2-6	568,610 Cr 35					1-266-10
Kogut Kenneth L	240 Rural res		Ag Distric 41720	0	2,144	2,144
Kogut Joan K	Potsdam 2 407402	112,000	Basic Star 41854	0	0	30,000
610 County Route 35	South Canton/zone R-A	328,300	Solar Ener 49500	0	18,500	18,500
Potsdam, NY 13676	X		COUNTY TAXABLE VALUE		307,656	
	X		TOWN TAXABLE VALUE		307,656	
	ACRES 171.90		SCHOOL TAXABLE VALUE		277,656	
	EAST-0310577 NRTH-1679795		AG002 Ag Dist #2		.00 MT	
	DEED BOOK 2003 PG-22761		FD034 Potsdam Fire Prot		326,156 TO M	
	FULL MARKET VALUE	328,300			2,144 EX	
***** 89.002-2-7.1 *****						
89.002-2-7.1	516 Cr 35					1-164- 7
Brant Joseph L	240 Rural res		Basic Star 41854	0	0	30,000
516 County Route 35	Potsdam 2 407402	53,200	Silo 42100	0	500	500
Potsdam, NY 13676	South Canton/zone R-A	104,700	COUNTY TAXABLE VALUE		104,200	
	93spl10000		TOWN TAXABLE VALUE		104,200	
	X		SCHOOL TAXABLE VALUE		74,200	
	ACRES 60.80		AG002 Ag Dist #2		.00 MT	
	EAST-0311638 NRTH-1676919		FD034 Potsdam Fire Prot		104,200 TO M	
	DEED BOOK 2005 PG-2931				500 EX	
	FULL MARKET VALUE	104,700				
***** 89.002-2-7.3 *****						
89.002-2-7.3	494 CR 35					
Bortnick Edward V IV	210 1 Family Res		COUNTY TAXABLE VALUE		59,300	
494 County Route 35 Lot 4	Potsdam 2 407402	17,800	TOWN TAXABLE VALUE		59,300	
Potsdam, NY 13676	ACRES 2.80	59,300	SCHOOL TAXABLE VALUE		59,300	
	EAST-0311562 NRTH-1676656		AG002 Ag Dist #2		.00 MT	
	DEED BOOK 2014 PG-15895		FD034 Potsdam Fire Prot		59,300 TO M	
	FULL MARKET VALUE	59,300				

STATE OF NEW YORK
COUNTY - St Lawrence
TOWN - Potsdam
SWIS - 407489

2 0 1 6 T E N T A T I V E A S S E S S M E N T R O L L
T A X A B L E SECTION OF THE ROLL - 1

PAGE 1683
VALUATION DATE-JUL 01, 2015
TAXABLE STATUS DATE-MAR 01, 2016

TAX MAP NUMBER SEQUENCE
UNIFORM PERCENT OF VALUE IS 100.00
UNIFORM PERCENT OF VALUE IS 100.00

TAX MAP PARCEL NUMBER	PROPERTY LOCATION & CLASS	ASSESSMENT	EXEMPTION CODE-----	COUNTY-----	TOWN-----	SCHOOL	ACCOUNT NO.
CURRENT OWNERS NAME	SCHOOL DISTRICT	LAND	TAX DESCRIPTION	TAXABLE VALUE			
CURRENT OWNERS ADDRESS	PARCEL SIZE/GRID COORD	TOTAL	SPECIAL DISTRICTS				
***** 89.002-2-7.22 *****							
92 Ames Rd							
89.002-2-7.22	240 Rural res		Basic Star 41854	0	0	0	30,000
Livernois Brian	Potsdam 2 407402	27,500	COUNTY TAXABLE VALUE		202,000		
Livernois Shana	ACRES 13.90	202,000	TOWN TAXABLE VALUE		202,000		
92 Ames Rd	EAST-0310768 NRTH-1676932		SCHOOL TAXABLE VALUE		172,000		
Potsdam, NY 13676	DEED BOOK 2004 PG-14610		AG002 Ag Dist #2		.00 MT		
	FULL MARKET VALUE	202,000	FD034 Potsdam Fire Prot		202,000 TO M		
***** 89.002-2-7.211 *****							
CR 35							
89.002-2-7.211	322 Rural vac>10		Ag Distric 41720	0	5,129	5,129	5,129
Hurlbut Andrew	Potsdam 2 407402	13,300	COUNTY TAXABLE VALUE		8,171		
Hurlbut Elisha	2010sp24000	13,300	TOWN TAXABLE VALUE		8,171		
3003 County Route 21	ACRES 14.80		SCHOOL TAXABLE VALUE		8,171		
Canton, NY 13617-6514	EAST-0311080 NRTH-1676533		AG002 Ag Dist #2		.00 MT		
	DEED BOOK 2010 PG-3882		FD034 Potsdam Fire Prot		8,171 TO M		
MAY BE SUBJECT TO PAYMENT	FULL MARKET VALUE	13,300	5,129 EX				
UNDER AGDIST LAW TIL 2020							
***** 89.002-2-7.212 *****							
525 CR 35							
89.002-2-7.212	240 Rural res		Ag Buildin 41700	0	900	900	900
Prashaw Joseph E	Potsdam 2 407402	32,500	Ag Buildin 41700	0	3,000	3,000	3,000
Nakamachi Akiko M	2005sp25000	169,900	Basic Star 41854	0	0	0	30,000
525 County Route 35	ACRES 23.90		COUNTY TAXABLE VALUE		166,000		
Potsdam, NY 13676	EAST-0310976 NRTH-1677600		TOWN TAXABLE VALUE		166,000		
	DEED BOOK 2006 PG-14022		SCHOOL TAXABLE VALUE		136,000		
MAY BE SUBJECT TO PAYMENT	FULL MARKET VALUE	169,900	AG002 Ag Dist #2		.00 MT		
UNDER RPTL483 UNTIL 2018			FD034 Potsdam Fire Prot		169,900 TO M		
***** 89.002-2-8.2 *****							
480 Cr 35							
89.002-2-8.2	240 Rural res		Basic Star 41854	0	0	0	30,000
Hunt Tyler	Potsdam 2 407402	33,100	COUNTY TAXABLE VALUE		180,000		
480 Cr 35	94sp2500	180,000	TOWN TAXABLE VALUE		180,000		
Potsdam, NY 13676	2010spl176000		SCHOOL TAXABLE VALUE		150,000		
	X		FD034 Potsdam Fire Prot		180,000 TO M		
	ACRES 25.20 BANK8888288						
	EAST-0312006 NRTH-1676054						
	DEED BOOK 2014 PG-8694						
	FULL MARKET VALUE	180,000					
***** 89.002-2-8.11 *****							
446 Cr 35						1-240- 5	
89.002-2-8.11	240 Rural res		VET WAR CT 41121	0	12,000	12,000	0
Merithew Robert	Potsdam 2 407402	63,700	Enhanced S 41834	0	0	0	65,300
Merithew Shirley	X	147,000	COUNTY TAXABLE VALUE		135,000		
446 County Route 35	X		TOWN TAXABLE VALUE		135,000		
Canton, NY 13617	ACRES 70.60		SCHOOL TAXABLE VALUE		81,700		
	EAST-0312027 NRTH-1674995		FD034 Potsdam Fire Prot		147,000 TO M		
	DEED BOOK 881 PG-839						
	FULL MARKET VALUE	147,000					

STATE OF NEW YORK
COUNTY - St Lawrence
TOWN - Potsdam
SWIS - 407489

2 0 1 6 T E N T A T I V E A S S E S S M E N T R O L L
T A X A B L E SECTION OF THE ROLL - 1

PAGE 1684
VALUATION DATE-JUL 01, 2015
TAXABLE STATUS DATE-MAR 01, 2016

TAX MAP NUMBER SEQUENCE
UNIFORM PERCENT OF VALUE IS 100.00
UNIFORM PERCENT OF VALUE IS 100.00

TAX MAP PARCEL NUMBER	PROPERTY LOCATION & CLASS	ASSESSMENT	EXEMPTION CODE	COUNTY	TOWN	SCHOOL
CURRENT OWNERS NAME	SCHOOL DISTRICT	LAND	TAX DESCRIPTION	TAXABLE VALUE		
CURRENT OWNERS ADDRESS	PARCEL SIZE/GRID COORD	TOTAL	SPECIAL DISTRICTS			ACCOUNT NO.
***** 89.002-2-9.1 *****						
380 Giffin Rd						1-288- 4
89.002-2-9.1	210 1 Family Res		Basic Star 41854	0	0	0 30,000
Colbert Diane	Potsdam 2 407402	25,000	COUNTY TAXABLE VALUE		42,000	
380 Giffin Rd	2005sp25000	42,000	TOWN TAXABLE VALUE		42,000	
Potsdam, NY 13676	X		SCHOOL TAXABLE VALUE		12,000	
	X		FD034 Potsdam Fire Prot		42,000 TO M	
	ACRES 10.00					
	EAST-0309581 NRTH-1678087					
	DEED BOOK 2005 PG-19104					
	FULL MARKET VALUE	42,000				
***** 89.002-2-9.2 *****						
135 Ames Rd						
89.002-2-9.2	240 Rural res		Enhanced S 41834	0	0	0 65,300
Lawrence Lynda	Potsdam 2 407402	28,800	COUNTY TAXABLE VALUE		129,600	
135 Ames Rd	ACRES 16.60	129,600	TOWN TAXABLE VALUE		129,600	
Potsdam, NY 13676	EAST-0309083 NRTH-1677697		SCHOOL TAXABLE VALUE		64,300	
	DEED BOOK 2005 PG-15679		FD034 Potsdam Fire Prot		129,600 TO M	
	FULL MARKET VALUE	129,600				
***** 89.002-2-10 *****						
381 Cr 35						1-254-11
89.002-2-10	210 1 Family Res		Aged - Cou 41802	0	25,300	0
Pharoah Kenneth	Potsdam 2 407402	16,400	Aged - Tow 41803	0	0	25,300 0
381 County Route 35	X	50,600	Aged - Sch 41804	0	0	0 25,300
Canton, NY 13617	X		Enhanced S 41834	0	0	0 25,300
	ACRES 1.40		COUNTY TAXABLE VALUE		25,300	
	EAST-0310642 NRTH-1673611		TOWN TAXABLE VALUE		25,300	
	DEED BOOK 886 PG-01003		SCHOOL TAXABLE VALUE		0	
	FULL MARKET VALUE	50,600	FD034 Potsdam Fire Prot		50,600 TO M	
***** 89.002-2-11 *****						
Leary Rd						1-223-13
89.002-2-11	120 Field crops		COUNTY TAXABLE VALUE		29,600	
Pharoah Velourse-Estate Jr	Potsdam 2 407402	23,400	TOWN TAXABLE VALUE		29,600	
105 Boyden Rd	South Canton Rd/zone R-A	29,600	SCHOOL TAXABLE VALUE		29,600	
Canton, NY 13617	X		FD034 Potsdam Fire Prot		29,600 TO M	
	X					
	ACRES 39.20					
	EAST-0311529 NRTH-1673460					
	DEED BOOK 1089 PG-755					
	FULL MARKET VALUE	29,600				
***** 89.002-2-12 *****						
19 Leary Rd						1-254-13
89.002-2-12	210 1 Family Res		COUNTY TAXABLE VALUE		131,800	
Pharoah Michelle	Canton 1 402201	12,600	TOWN TAXABLE VALUE		131,800	
Pharoah Victor	X	131,800	SCHOOL TAXABLE VALUE		131,800	
19 Leary Rd	X		FD034 Potsdam Fire Prot		131,800 TO M	
Canton, NY 13617	X					
	FRNT 170.00 DPTH 160.00					
	EAST-0310858 NRTH-1672897					
	DEED BOOK 2014 PG-16614					
	FULL MARKET VALUE	131,800				



STATE OF NEW YORK
COUNTY - St Lawrence
TOWN - Potsdam
SWIS - 407489

2 0 1 6 T E N T A T I V E A S S E S S M E N T R O L L
T A X A B L E SECTION OF THE ROLL - 1

PAGE 1685
VALUATION DATE-JUL 01, 2015
TAXABLE STATUS DATE-MAR 01, 2016

TAX MAP NUMBER SEQUENCE
UNIFORM PERCENT OF VALUE IS 100.00
UNIFORM PERCENT OF VALUE IS 100.00

TAX MAP PARCEL NUMBER	PROPERTY LOCATION & CLASS	ASSESSMENT	EXEMPTION CODE	COUNTY	TOWN	SCHOOL
CURRENT OWNERS NAME	SCHOOL DISTRICT	LAND	TAX DESCRIPTION	TAXABLE VALUE		
CURRENT OWNERS ADDRESS	PARCEL SIZE/GRID COORD	TOTAL	SPECIAL DISTRICTS	ACCOUNT NO.		
***** 89.002-2-13 *****						
26 Leary Rd						1-259-8
89.002-2-13	210 1 Family Res		Basic Star 41854	0	0	30,000
Thivierge Debra A	Canton 1 402201	16,000	COUNTY TAXABLE VALUE		112,200	
26 Leary Rd	2014sp17000	112,200	TOWN TAXABLE VALUE		112,200	
Canton, NY 13617	X		SCHOOL TAXABLE VALUE		82,200	
	300x120x340x105		FD034 Potsdam Fire Prot		112,200 TO M	
	ACRES 1.00 BANK8888293					
	EAST-0311161 NRTH-1672746					
	DEED BOOK 2014 PG-13954					
	FULL MARKET VALUE	112,200				
***** 89.002-2-14 *****						
34 Leary Rd						1-259-10
89.002-2-14	210 1 Family Res		Ag Buildin 41700	0	3,000	3,000
Andriano Joseph I	Canton 1 402201	16,000	Basic Star 41854	0	0	30,000
Harris Sarah T	2005sp47500	68,600	COUNTY TAXABLE VALUE		65,600	
34 Leary Rd	2009sp54000		TOWN TAXABLE VALUE		65,600	
Potsdam, NY 13676	X		SCHOOL TAXABLE VALUE		35,600	
	ACRES 1.00 BANK8888830		FD034 Potsdam Fire Prot		68,600 TO M	
PRIOR OWNER ON 3/01/2016	EAST-0311356 NRTH-1672789					
Andriano Joseph I	DEED BOOK 2015 PG-8427					
	FULL MARKET VALUE	68,600				
MAY BE SUBJECT TO PAYMENT UNDER RPTL483 UNTIL 2025						
***** 89.002-2-15 *****						
8 Leary Rd						1-235-10
89.002-2-15	210 1 Family Res		Basic Star 41854	0	0	30,000
Ferero Theresa L	Canton 1 402201	26,600	COUNTY TAXABLE VALUE		77,600	
8 Leary Rd	X	77,600	TOWN TAXABLE VALUE		77,600	
Canton, NY 13617	Re: Deed 1014-647		SCHOOL TAXABLE VALUE		47,600	
	87sp25000		FD034 Potsdam Fire Prot		77,600 TO M	
	ACRES 16.10					
	EAST-0311183 NRTH-1672335					
	DEED BOOK 2004 PG-8933					
	FULL MARKET VALUE	77,600				
***** 89.002-2-16 *****						
Leary Rd						1-254-12
89.002-2-16	312 Vac w/imprv		COUNTY TAXABLE VALUE		12,900	
Pharoah Velourse-LU A Jr	Canton 1 402201	12,800	TOWN TAXABLE VALUE		12,900	
19 Leary Rd	X	12,900	SCHOOL TAXABLE VALUE		12,900	
Canton, NY 13617	X		FD034 Potsdam Fire Prot		12,900 TO M	
	X					
	ACRES 1.90					
	EAST-0310858 NRTH-1672660					
	DEED BOOK 2014 PG-16614					
	FULL MARKET VALUE	12,900				

STATE OF NEW YORK
COUNTY - St Lawrence
TOWN - Potsdam
SWIS - 407489

2 0 1 6 T E N T A T I V E A S S E S S M E N T R O L L
T A X A B L E SECTION OF THE ROLL - 1

PAGE 1686
VALUATION DATE-JUL 01, 2015
TAXABLE STATUS DATE-MAR 01, 2016

TAX MAP NUMBER SEQUENCE
UNIFORM PERCENT OF VALUE IS 100.00
UNIFORM PERCENT OF VALUE IS 100.00

TAX MAP PARCEL NUMBER	PROPERTY LOCATION & CLASS	ASSESSMENT	EXEMPTION CODE	COUNTY	TOWN	SCHOOL
CURRENT OWNERS NAME	SCHOOL DISTRICT	LAND	TAX DESCRIPTION	TAXABLE VALUE		
CURRENT OWNERS ADDRESS	PARCEL SIZE/GRID COORD	TOTAL	SPECIAL DISTRICTS	ACCOUNT NO.		

89.002-2-18.1	311 Cr 35			89.002-2-18.1		*****
Blankenship Jonathan Scott	240 Rural res		COUNTY TAXABLE VALUE	199,500		1-279- 8
Blankenship Catherine A	Canton 1 402201	26,900	TOWN TAXABLE VALUE	199,500		
66 Anthony St Apt 1	2001sp155000	199,500	SCHOOL TAXABLE VALUE	199,500		
Alex Bay, NY 13607	2007sp190000		FD034 Potsdam Fire Prot	199,500	TO M	
	X					
	ACRES 12.80					
	EAST-0309841 NRTH-1672357					
	DEED BOOK 2007 PG-22					
	FULL MARKET VALUE	199,500				

89.002-2-19.111	343 Cr 35			89.002-2-19.111		*****
Bronson Aundrea	240 Rural res		Basic Star 41854	0	0	1-164- 8
343 County Route 35	Canton 1 402201	49,800	COUNTY TAXABLE VALUE	107,100		30,000
Canton, NY 13617	2001sp45000	107,100	TOWN TAXABLE VALUE	107,100		
	201160000		SCHOOL TAXABLE VALUE	77,100		
	X		FD034 Potsdam Fire Prot	107,100	TO M	
	ACRES 58.50 BANK8888830					
	EAST-0309624 NRTH-1673503					
	DEED BOOK 2011 PG-8803					
	FULL MARKET VALUE	107,100				

89.002-2-19.121	Off Cr 35			89.002-2-19.121		*****
Pharoah Nelson	322 Rural vac>10		COUNTY TAXABLE VALUE	12,400		
Pharoah Marilyne	Canton 1 402201	12,400	TOWN TAXABLE VALUE	12,400		
3819 Wayne Center Rd	Ref1115/1	12,400	SCHOOL TAXABLE VALUE	12,400		
Lyons, NY 14489	99sp10000		FD034 Potsdam Fire Prot	12,400	TO M	
	X					
	ACRES 22.00					
	EAST-0309018 NRTH-1674454					
	DEED BOOK 1999 PG-15629					
	FULL MARKET VALUE	12,400				

89.002-2-21.12	Potter Rd			89.002-2-21.12		*****
Radway Randy	322 Rural vac>10		COUNTY TAXABLE VALUE	38,000		
Radway Doreen	Canton 1 402201	38,000	TOWN TAXABLE VALUE	38,000		
433 Potter Rd	X	38,000	SCHOOL TAXABLE VALUE	38,000		
Canton, NY 13617	X		AG002 Ag Dist #2	.00	MT	
	X		FD034 Potsdam Fire Prot	38,000	TO M	
	ACRES 53.10 BANK8888869					
	EAST-0307026 NRTH-1672573					
	DEED BOOK 1063 PG-673					
	FULL MARKET VALUE	38,000				

STATE OF NEW YORK
 COUNTY - St Lawrence
 TOWN - Potsdam
 SWIS - 407489

2 0 1 6 T E N T A T I V E A S S E S S M E N T R O L L
 T A X A B L E SECTION OF THE ROLL - 1

PAGE 1687
 VALUATION DATE-JUL 01, 2015
 TAXABLE STATUS DATE-MAR 01, 2016

TAX MAP NUMBER SEQUENCE
 UNIFORM PERCENT OF VALUE IS 100.00
 UNIFORM PERCENT OF VALUE IS 100.00

TAX MAP PARCEL NUMBER	PROPERTY LOCATION & CLASS	ASSESSMENT	EXEMPTION CODE	COUNTY	TOWN	SCHOOL
CURRENT OWNERS NAME	SCHOOL DISTRICT	LAND	TAX DESCRIPTION	TAXABLE VALUE		
CURRENT OWNERS ADDRESS	PARCEL SIZE/GRID COORD	TOTAL	SPECIAL DISTRICTS	ACCOUNT NO.		
***** 89.002-2-21.111 *****						
89.002-2-21.111	Giffin Rd					1-258- 1
Radway Rett-Jr (LU)	322 Rural vac>10		COUNTY TAXABLE VALUE	28,000		
433B Potter Rd	Canton 1 402201	28,000	TOWN TAXABLE VALUE	28,000		
Canton, NY 13617	X	28,000	SCHOOL TAXABLE VALUE	28,000		
	X		AG002 Ag Dist #2	.00 MT		
	X		FD034 Potsdam Fire Prot	28,000 TO M		
	ACRES 55.40					
	EAST-0306203 NRTH-1673870					
	DEED BOOK 2011 PG-10580					
	FULL MARKET VALUE	28,000				
***** 89.002-2-23 *****						
89.002-2-23	Giffin Rd					1-252- 7
MacKellar Ian	312 Vac w/imprv		Ag Buildin 41700	0	2,300	2,300 2,300
MacKellar Rebecca	Potsdam 2 407402	33,800	Ag Distric 41720	0	11,950	11,950 11,950
6166 US Highway 11	2006sp27000	36,900	COUNTY TAXABLE VALUE		22,650	
Canton, NY 13617	X		TOWN TAXABLE VALUE		22,650	
	X		SCHOOL TAXABLE VALUE		22,650	
	ACRES 44.40		AG002 Ag Dist #2		.00 MT	
MAY BE SUBJECT TO PAYMENT	EAST-0305359 NRTH-1674995		FD034 Potsdam Fire Prot		24,950 TO M	
UNDER AGDIST LAW TIL 2020	DEED BOOK 2006 PG-12089		11,950 EX			
	FULL MARKET VALUE	36,900				
***** 89.002-2-24.11 *****						
89.002-2-24.11	141 Giffin Rd					1-198-2
Tyo Ronald	210 1 Family Res		Basic Star 41854	0	0	0 30,000
141 Giffin Rd	Potsdam 2 407402	33,900	COUNTY TAXABLE VALUE		64,300	
Potsdam, NY 13676	2004sp46000	64,300	TOWN TAXABLE VALUE		64,300	
	86sp7500vac		SCHOOL TAXABLE VALUE		34,300	
	X		FD034 Potsdam Fire Prot		64,300 TO M	
	ACRES 26.70 BANK8888869					
	EAST-0304666 NRTH-1675665					
	DEED BOOK 2004 PG-18095					
	FULL MARKET VALUE	64,300				
***** 89.002-2-24.21 *****						
89.002-2-24.21	11 French Rd					
Smith Robert James	270 Mfg housing		Basic Star 41854	0	0	0 27,000
11 French Rd	Potsdam 2 407402	19,000	COUNTY TAXABLE VALUE		27,000	
Potsdam, NY 13676	92sp14500	27,000	TOWN TAXABLE VALUE		27,000	
	Ref1068/837		SCHOOL TAXABLE VALUE		0	
	X		FD034 Potsdam Fire Prot		27,000 TO M	
	ACRES 4.00					
	EAST-0305359 NRTH-1676184					
	DEED BOOK 1056 PG-1002					
	FULL MARKET VALUE	27,000				

STATE OF NEW YORK
COUNTY - St Lawrence
TOWN - Potsdam
SWIS - 407489

2 0 1 6 T E N T A T I V E A S S E S S M E N T R O L L
T A X A B L E SECTION OF THE ROLL - 1

PAGE 1688
VALUATION DATE-JUL 01, 2015
TAXABLE STATUS DATE-MAR 01, 2016

TAX MAP NUMBER SEQUENCE
UNIFORM PERCENT OF VALUE IS 100.00
UNIFORM PERCENT OF VALUE IS 100.00

TAX MAP PARCEL NUMBER	PROPERTY LOCATION & CLASS	ASSESSMENT	EXEMPTION CODE	COUNTY	TOWN	SCHOOL
CURRENT OWNERS NAME	SCHOOL DISTRICT	LAND	TAX DESCRIPTION	TAXABLE VALUE		
CURRENT OWNERS ADDRESS	PARCEL SIZE/GRID COORD	TOTAL	SPECIAL DISTRICTS	ACCOUNT NO.		
***** 89.002-2-25 *****						
89.002-2-25	Wilkinson Rd					1-198- 3
North Woods Properties Inc	323 Vacant rural		COUNTY TAXABLE VALUE	18,600		
5984 County Route 27	Potsdam 2 407402	18,600	TOWN TAXABLE VALUE	18,600		
Canton, NY 13617-3727	2008sp55000<	18,600	SCHOOL TAXABLE VALUE	18,600		
	X		FD034 Potsdam Fire Prot	18,600	TO M	
	X					
	ACRES 41.60					
	EAST-0303886 NRTH-1677135					
	DEED BOOK 2008 PG-15548					
	FULL MARKET VALUE	18,600				
***** 89.002-2-26 *****						
89.002-2-26	27 French Rd					1-278-3
Seaway Timber Harvesting INC	312 Vac w/imprv		COUNTY TAXABLE VALUE	23,100		
15121 State Highway 37	Potsdam 2 407402	23,000	TOWN TAXABLE VALUE	23,100		
Massena, NY 13662	96sp16000	23,100	SCHOOL TAXABLE VALUE	23,100		
	2008sp6500		FD034 Potsdam Fire Prot	23,100	TO M	
	X					
	ACRES 23.10					
	EAST-0304341 NRTH-1676422					
	DEED BOOK 2013 PG-16364					
	FULL MARKET VALUE	23,100				
***** 89.002-2-27 *****						
89.002-2-27	23 French Rd					1-252-10
Dean Pammy	210 1 Family Res		Basic Star 41854	0	0	30,000
23 French Rd	Potsdam 2 407402	15,400	COUNTY TAXABLE VALUE	34,100		
Potsdam, NY 13676	98sp27000nv	34,100	TOWN TAXABLE VALUE	34,100		
	X		SCHOOL TAXABLE VALUE	4,100		
	X		FD034 Potsdam Fire Prot	34,100	TO M	
	FRNT 200.00 DPTH 175.00					
	EAST-0305207 NRTH-1676508					
	DEED BOOK 2010 PG-2775					
	FULL MARKET VALUE	34,100				
***** 89.002-2-28 *****						
89.002-2-28	206 Giffin Rd					1-252- 9
Parow Horace R Jr	210 1 Family Res		Dis & Lim 41932	0	21,160	0
206 Giffin Rd	Potsdam 2 407402	16,500	Dis & Lim 41933	0	0	26,450
Potsdam, NY 13676	X	52,900	Enhanced S 41834	0	0	0
	X		COUNTY TAXABLE VALUE	31,740		52,900
	X		TOWN TAXABLE VALUE	26,450		
	ACRES 1.00		SCHOOL TAXABLE VALUE	0		
	EAST-0305619 NRTH-1675924		AG002 Ag Dist #2	.00	MT	
	DEED BOOK 2008 PG-17258		FD034 Potsdam Fire Prot	52,900	TO M	
	FULL MARKET VALUE	52,900				

STATE OF NEW YORK
COUNTY - St Lawrence
TOWN - Potsdam
SWIS - 407489

2 0 1 6 T E N T A T I V E A S S E S S M E N T R O L L
T A X A B L E SECTION OF THE ROLL - 1

PAGE 1689
VALUATION DATE-JUL 01, 2015
TAXABLE STATUS DATE-MAR 01, 2016

TAX MAP NUMBER SEQUENCE
UNIFORM PERCENT OF VALUE IS 100.00
UNIFORM PERCENT OF VALUE IS 100.00

TAX MAP PARCEL NUMBER	PROPERTY LOCATION & CLASS	ASSESSMENT	EXEMPTION CODE	COUNTY	TOWN	SCHOOL
CURRENT OWNERS NAME	SCHOOL DISTRICT	LAND	TAX DESCRIPTION	TAXABLE VALUE		
CURRENT OWNERS ADDRESS	PARCEL SIZE/GRID COORD	TOTAL	SPECIAL DISTRICTS	ACCOUNT NO.		
***** 89.002-2-29 *****						
89.002-2-29	230 Giffin Rd					1-252- 8
North Woods Properties Inc	120 Field crops		Ag Distric 41720	0	17,787	17,787
5984 County Route 27	Potsdam 2 407402	41,100	COUNTY TAXABLE VALUE		26,213	
Canton, NY 13617-3727	X	44,000	TOWN TAXABLE VALUE		26,213	
	X		SCHOOL TAXABLE VALUE		26,213	
	X		AG002 Ag Dist #2		.00 MT	
MAY BE SUBJECT TO PAYMENT	ACRES 49.70		FD034 Potsdam Fire Prot		26,213	TO M
UNDER AGDIST LAW TIL 2020	EAST-0306615 NRTH-1676032		17,787 EX			
	DEED BOOK 2008 PG-1654					
	FULL MARKET VALUE	44,000				
***** 89.002-2-31 *****						
89.002-2-31	Cr 35					1-288- 3
Hurlbut Andrew A	105 Vac farmland		Ag Distric 41720	0	28,590	28,590
Hurlbut Elisha M	Potsdam 2 407402	63,100	COUNTY TAXABLE VALUE		34,510	
3003 County Route 21	X	63,100	TOWN TAXABLE VALUE		34,510	
Canton, NY 13617	X		SCHOOL TAXABLE VALUE		34,510	
	ACRES 70.10		AG002 Ag Dist #2		.00 MT	
MAY BE SUBJECT TO PAYMENT	EAST-0310382 NRTH-1675319		FD034 Potsdam Fire Prot		34,510	TO M
UNDER AGDIST LAW TIL 2020	DEED BOOK 2006 PG-4314		28,590 EX			
	FULL MARKET VALUE	63,100				
***** 89.002-2-32 *****						
89.002-2-32	300 Giffin Rd					1-205- 8
Ames John	210 1 Family Res		Basic Star 41854	0	0	30,000
Ames Kathleen	Potsdam 2 407402	24,000	COUNTY TAXABLE VALUE		58,000	
300 Giffin Rd	93sp9900	58,000	TOWN TAXABLE VALUE		58,000	
Potsdam, NY 13676	X		SCHOOL TAXABLE VALUE		28,000	
	X		AG002 Ag Dist #2		.00 MT	
	ACRES 24.10		FD034 Potsdam Fire Prot		58,000	TO M
MAY BE SUBJECT TO PAYMENT	EAST-0307762 NRTH-1676681					
UNDER AGDIST LAW TIL 2020	DEED BOOK 1068 PG-747					
	FULL MARKET VALUE	58,000				
***** 89.002-2-33 *****						
89.002-2-33	275 Giffin Rd					1-206-12
Day Richard	270 Mfg housing		Enhanced S 41834	0	0	46,000
Day Shirley & Laurie	Potsdam 2 407402	17,000	COUNTY TAXABLE VALUE		46,000	
275 Giffin Rd	Ref1067/1041	46,000	TOWN TAXABLE VALUE		46,000	
Potsdam, NY 13676	X		SCHOOL TAXABLE VALUE		0	
	X		AG002 Ag Dist #2		.00 MT	
	ACRES 2.00		FD034 Potsdam Fire Prot		46,000	TO M
MAY BE SUBJECT TO PAYMENT	EAST-0306853 NRTH-1677308					
UNDER AGDIST LAW TIL 2020	DEED BOOK 1067 PG-1043					
	FULL MARKET VALUE	46,000				

STATE OF NEW YORK
 COUNTY - St Lawrence
 TOWN - Potsdam
 SWIS - 407489

2 0 1 6 T E N T A T I V E A S S E S S M E N T R O L L
 T A X A B L E SECTION OF THE ROLL - 1

PAGE 1690
 VALUATION DATE-JUL 01, 2015
 TAXABLE STATUS DATE-MAR 01, 2016

TAX MAP NUMBER SEQUENCE
 UNIFORM PERCENT OF VALUE IS 100.00
 UNIFORM PERCENT OF VALUE IS 100.00

TAX MAP PARCEL NUMBER	PROPERTY LOCATION & CLASS	ASSESSMENT	EXEMPTION CODE	COUNTY	TOWN	SCHOOL	ACCOUNT NO.
CURRENT OWNERS NAME	SCHOOL DISTRICT	LAND	TAX DESCRIPTION	TAXABLE VALUE			
CURRENT OWNERS ADDRESS	PARCEL SIZE/GRID COORD	TOTAL	SPECIAL DISTRICTS				

89.002-2-34.1	91 Ames Rd 210 1 Family Res		Enhanced S 41834	0	0	0	65,300
Weston Leroy	Potsdam 2 407402	16,800	COUNTY TAXABLE VALUE		86,100		
91 Ames Rd	X	86,100	TOWN TAXABLE VALUE		86,100		
Potsdam, NY 13676	X		SCHOOL TAXABLE VALUE		20,800		
	X		AG002 Ag Dist #2		.00 MT		
	ACRES 1.80		FD034 Potsdam Fire Prot		86,100 TO M		
	EAST-0309754 NRTH-1677135						
	DEED BOOK 1040 PG-00075						
	FULL MARKET VALUE	86,100					

89.002-2-34.2	Ames Rd 120 Field crops		Ag Distric 41720	0	0	0	0
Hurlbut Andrew A	Potsdam 2 407402	86,000	Silo 42100	0	6,000	6,000	6,000
Hurlbut Elisha M	ACRES 163.80	138,000	COUNTY TAXABLE VALUE		132,000		
3003 County Route 21	EAST-0308671 NRTH-1675643		TOWN TAXABLE VALUE		132,000		
Canton, NY 13617	DEED BOOK 2006 PG-4314		SCHOOL TAXABLE VALUE		132,000		
	FULL MARKET VALUE	138,000	AG002 Ag Dist #2		.00 MT		
			FD034 Potsdam Fire Prot		132,000 TO M		
MAY BE SUBJECT TO PAYMENT					6,000 EX		
UNDER AGDIST LAW TIL 2020							

89.002-2-37	217 Giffin Rd 311 Res vac land		COUNTY TAXABLE VALUE		14,000		
North Woods Properties, Inc	Potsdam 2 407402	14,000	TOWN TAXABLE VALUE		14,000		
5984 County Route 27	ACRES 4.10	14,000	SCHOOL TAXABLE VALUE		14,000		
Canton, NY 13617-3727	EAST-0305640 NRTH-1676465		AG002 Ag Dist #2		.00 MT		
	DEED BOOK 2011 PG-16527		FD034 Potsdam Fire Prot		14,000 TO M		
	FULL MARKET VALUE	14,000					

89.002-2-38.12	Giffin Rd 312 Vac w/imprv		COUNTY TAXABLE VALUE		6,900		
Day Richard Shirley	Potsdam 2 407402	2,900	TOWN TAXABLE VALUE		6,900		
Day Laurie	ACRES 2.90	6,900	SCHOOL TAXABLE VALUE		6,900		
275 Giffin Rd	EAST-0306728 NRTH-1677194		AG002 Ag Dist #2		.00 MT		
Potsdam, NY 13676	DEED BOOK 2001 PG-6036		FD034 Potsdam Fire Prot		6,900 TO M		
	FULL MARKET VALUE	6,900					

89.002-2-38.112	Wilkinson Rd 105 Vac farmland		Ag Distric 41720	0	10,176	10,176	10,176
North Woods Properties Inc	Potsdam 2 407402	129,000	COUNTY TAXABLE VALUE		118,824		
5984 County Route 27	x	129,000	TOWN TAXABLE VALUE		118,824		
Canton, NY 13617-3727	x		SCHOOL TAXABLE VALUE		118,824		
	x		FD034 Potsdam Fire Prot		118,824 TO M		
MAY BE SUBJECT TO PAYMENT	ACRES 255.40				10,176 EX		
UNDER AGDIST LAW TIL 2020	EAST-0306470 NRTH-1678407						
	DEED BOOK 2008 PG-1654						
	FULL MARKET VALUE	129,000					

STATE OF NEW YORK
 COUNTY - St Lawrence
 TOWN - Potsdam
 SWIS - 407489

2 0 1 6 T E N T A T I V E A S S E S S M E N T R O L L
 T A X A B L E SECTION OF THE ROLL - 1

PAGE 1691
 VALUATION DATE-JUL 01, 2015
 TAXABLE STATUS DATE-MAR 01, 2016

TAX MAP NUMBER SEQUENCE
 UNIFORM PERCENT OF VALUE IS 100.00
 UNIFORM PERCENT OF VALUE IS 100.00

TAX MAP PARCEL NUMBER	PROPERTY LOCATION & CLASS	ASSESSMENT	EXEMPTION CODE-----	COUNTY-----	TOWN-----	SCHOOL
CURRENT OWNERS NAME	SCHOOL DISTRICT	LAND	TAX DESCRIPTION	TAXABLE VALUE		
CURRENT OWNERS ADDRESS	PARCEL SIZE/GRID COORD	TOTAL	SPECIAL DISTRICTS	ACCOUNT NO.		
***** 89.002-2-39 *****						
89.002-2-39	185 Wilkinson Rd			COUNTY	TAXABLE VALUE	477,800
Dargie Lisa H	240 Rural res			TOWN	TAXABLE VALUE	477,800
1525 N Highway A1A Apt 205	Potsdam 2 407402	148,000		SCHOOL	TAXABLE VALUE	477,800
Indialantic, FL 32903	ACRES 228.10 BANK8888830	477,800		AG002 Ag Dist #2	.00 MT	
	EAST-0303411 NRTH-1678902			FD034 Potsdam Fire Prot	477,800 TO M	
	DEED BOOK 1113 PG-1054					
	FULL MARKET VALUE	477,800				

STATE OF NEW YORK
 COUNTY - St Lawrence
 TOWN - Potsdam
 SWIS - 407489

2 0 1 6 T E N T A T I V E A S S E S S M E N T R O L L
 T A X A B L E S E C T I O N O F T H E R O L L - 1
 M A P S E C T I O N - 0 8 9
 S U B - S E C T I O N - 0 0 2
 U N I F O R M P E R C E N T O F V A L U E I S 1 0 0 . 0 0

PAGE 1692
 VALUATION DATE-JUL 01, 2015
 TAXABLE STATUS DATE-MAR 01, 2016
 RPS150/V04/L015
 CURRENT DATE 5/02/2016

*** S P E C I A L D I S T R I C T S U M M A R Y ***

CODE	DISTRICT NAME	TOTAL PARCELS	EXTENSION TYPE	EXTENSION VALUE	AD VALOREM VALUE	EXEMPT AMOUNT	TAXABLE VALUE
AG002	Ag Dist #2	24	MOVTAX				
FD034	Potsdam Fire P	44	TOTAL M		4143,300	100,468	4042,832

*** S C H O O L D I S T R I C T S U M M A R Y ***

CODE	DISTRICT NAME	TOTAL PARCELS	ASSESSED LAND	ASSESSED TOTAL	EXEMPT AMOUNT	TOTAL TAXABLE	STAR AMOUNT	STAR TAXABLE
402201	Canton 1	10	239,100	788,100	3,000	785,100	120,000	665,100
407402	Potsdam 2	34	1285,100	3355,200	150,468	3204,732	772,400	2432,332
	S U B - T O T A L	44	1524,200	4143,300	153,468	3989,832	892,400	3097,432
	T O T A L	44	1524,200	4143,300	153,468	3989,832	892,400	3097,432

*** S Y S T E M C O D E S S U M M A R Y ***

NO SYSTEM EXEMPTIONS AT THIS LEVEL

*** E X E M P T I O N S U M M A R Y ***

CODE	DESCRIPTION	TOTAL PARCELS	COUNTY	TOWN	SCHOOL
41121	VET WAR CT	2	24,000	24,000	
41700	Ag Buildin	3	9,200	9,200	9,200
41720	Ag Distric	8	93,968	93,968	93,968
41802	Aged - Cou	1	25,300		
41803	Aged - Tow	1		25,300	
41804	Aged - Sch	1			25,300
41834	Enhanced S	7			385,400
41854	Basic Star	17			507,000
41932	Dis & Lim	1	21,160		
41933	Dis & Lim	1		26,450	
42100	Silo	2	6,500	6,500	6,500
49500	Solar Ener	1	18,500	18,500	18,500

STATE OF NEW YORK
 COUNTY - St Lawrence
 TOWN - Potsdam
 SWIS - 407489

2 0 1 6 T E N T A T I V E A S S E S S M E N T R O L L
 T A X A B L E SECTION OF THE ROLL - 1
 M A P S E C T I O N - 089
 S U B - S E C T I O N - 002
 UNIFORM PERCENT OF VALUE IS 100.00

PAGE 1693
 VALUATION DATE-JUL 01, 2015
 TAXABLE STATUS DATE-MAR 01, 2016
 RPS150/V04/L015
 CURRENT DATE 5/02/2016

*** E X E M P T I O N S U M M A R Y ***

CODE	DESCRIPTION	TOTAL PARCELS	COUNTY	TOWN	SCHOOL
	T O T A L	45	198,628	203,918	1045,868

*** G R A N D T O T A L S ***

ROLL SEC	DESCRIPTION	TOTAL PARCELS	ASSESSED LAND	ASSESSED TOTAL	TAXABLE COUNTY	TAXABLE TOWN	TAXABLE SCHOOL	STAR TAXABLE
1	TAXABLE	44	1524,200	4143,300	3944,672	3939,382	3989,832	3097,432

STATE OF NEW YORK
 COUNTY - St Lawrence
 TOWN - Potsdam
 SWIS - 407489

2 0 1 6 T E N T A T I V E A S S E S S M E N T R O L L
 T A X A B L E SECTION OF THE ROLL - 1

PAGE 1694
 VALUATION DATE-JUL 01, 2015
 TAXABLE STATUS DATE-MAR 01, 2016

TAX MAP NUMBER SEQUENCE
 UNIFORM PERCENT OF VALUE IS 100.00
 UNIFORM PERCENT OF VALUE IS 100.00

TAX MAP PARCEL NUMBER	PROPERTY LOCATION & CLASS	ASSESSMENT	EXEMPTION CODE	COUNTY	TOWN	SCHOOL
CURRENT OWNERS NAME	SCHOOL DISTRICT	LAND	TAX DESCRIPTION	TAXABLE VALUE		
CURRENT OWNERS ADDRESS	PARCEL SIZE/GRID COORD	TOTAL	SPECIAL DISTRICTS	ACCOUNT NO.		

89.004-1-1	265 Cr 35			89.004-1-1		1-284- 1
Cobb Deborah	117 Horse farm		COUNTY TAXABLE VALUE	185,500		
265 County Route 35	Canton 1 402201	58,000	TOWN TAXABLE VALUE	185,500		
Canton, NY 13617	South Canton Rd/zone R-A	185,500	SCHOOL TAXABLE VALUE	185,500		
	X		FD034 Potsdam Fire Prot	185,500	TO M	
	X					
	ACRES 80.50					
	EAST-0309169 NRTH-1671751					
	DEED BOOK 962 PG-00690					
	FULL MARKET VALUE	185,500				

89.004-1-2.1	258 Cr 35			89.004-1-2.1		1-226- 5.1
Miller William	240 Rural res		COUNTY TAXABLE VALUE	199,500		
Miller Julie	Canton 1 402201	70,600	TOWN TAXABLE VALUE	199,500		
PO Box 561	93sp65000	199,500	SCHOOL TAXABLE VALUE	199,500		
Canton, NY 13617	96sp154250		FD034 Potsdam Fire Prot	199,500	TO M	
	X					
	ACRES 100.20 BANK8888869					
	EAST-0310360 NRTH-1670324					
	DEED BOOK 1095 PG-865					
	FULL MARKET VALUE	199,500				

89.004-1-2.2	220 Cr 35			89.004-1-2.2		
Locey Ronald J	210 1 Family Res		Basic Star 41854	0	0	30,000
MacDonald Sherry A	Canton 1 402201	17,500	COUNTY TAXABLE VALUE	50,900		
220 County Route 35	94sp5000	50,900	TOWN TAXABLE VALUE	50,900		
Canton, NY 13617	X		SCHOOL TAXABLE VALUE	20,900		
	X		FD034 Potsdam Fire Prot	50,900	TO M	
	ACRES 2.50					
	EAST-0309321 NRTH-1670065					
	DEED BOOK 2005 PG-16850					
	FULL MARKET VALUE	50,900				

89.004-1-2.3	Cr 35			89.004-1-2.3		
Pizzgi, Inc	322 Rural vac>10		COUNTY TAXABLE VALUE	28,000		
PO Box 203	Canton 1 402201	28,000	TOWN TAXABLE VALUE	28,000		
Waddington, NY 13694	94sp20000	28,000	SCHOOL TAXABLE VALUE	28,000		
	X		FD034 Potsdam Fire Prot	28,000	TO M	
	X					
	ACRES 40.00					
	EAST-0310923 NRTH-1671535					
	DEED BOOK 2008 PG-15433					
	FULL MARKET VALUE	28,000				

STATE OF NEW YORK
COUNTY - St Lawrence
TOWN - Potsdam
SWIS - 407489

2 0 1 6 T E N T A T I V E A S S E S S M E N T R O L L
T A X A B L E SECTION OF THE ROLL - 1

PAGE 1695
VALUATION DATE-JUL 01, 2015
TAXABLE STATUS DATE-MAR 01, 2016

TAX MAP NUMBER SEQUENCE
UNIFORM PERCENT OF VALUE IS 100.00
UNIFORM PERCENT OF VALUE IS 100.00

TAX MAP PARCEL NUMBER	PROPERTY LOCATION & CLASS	ASSESSMENT	EXEMPTION CODE	COUNTY	TOWN	SCHOOL
CURRENT OWNERS NAME	SCHOOL DISTRICT	LAND	TAX DESCRIPTION	TAXABLE VALUE		
CURRENT OWNERS ADDRESS	PARCEL SIZE/GRID COORD	TOTAL	SPECIAL DISTRICTS	ACCOUNT NO.		
***** 89.004-1-3 *****						
212 Cr 35						1-290- 9
89.004-1-3	210 1 Family Res		COUNTY TAXABLE VALUE	48,800		
Healey Richard	Canton 1 402201	14,300	TOWN TAXABLE VALUE	48,800		
Healey Deborah	94sp30000	48,800	SCHOOL TAXABLE VALUE	48,800		
212 County Route 35	X		FD034 Potsdam Fire Prot	48,800	TO M	
Canton, NY 13617	X					
	FRNT 175.00 DPTH 230.00					
	EAST-0309191 NRTH-1669697					
	DEED BOOK 1084 PG-954					
	FULL MARKET VALUE	48,800				
***** 89.004-1-4 *****						
208 Cr 35						1-165- 4
89.004-1-4	210 1 Family Res		Aged - Cou 41802	0	7,240	0
Ames Norma W (LU)	Canton 1 402201	12,200	Aged - Tow 41803	0	0	16,290
208 County Route 35	Crary Mills	36,200	Aged - Sch 41804	0	0	0
Canton, NY 13617-3489	X		Enhanced S 41834	0	0	7,240
	X		COUNTY TAXABLE VALUE		28,960	28,960
	FRNT 150.00 DPTH 230.00		TOWN TAXABLE VALUE		19,910	
	EAST-0309104 NRTH-1669589		SCHOOL TAXABLE VALUE		0	
	DEED BOOK 2014 PG-5034		FD034 Potsdam Fire Prot		36,200	TO M
	FULL MARKET VALUE	36,200				
***** 89.004-1-7 *****						
17 Post Rd						1-239- 9
89.004-1-7	210 1 Family Res		Basic Star 41854	0	0	30,000
Foley-Deno Charlene S	Canton 1 402201	16,600	COUNTY TAXABLE VALUE		164,000	
17 Post Rd	2002sp86000	164,000	TOWN TAXABLE VALUE		164,000	
Canton, NY 13617	X		SCHOOL TAXABLE VALUE		134,000	
	225x210x205x160		FD034 Potsdam Fire Prot		164,000	TO M
	FRNT 225.00 DPTH 185.00					
	EAST-0309093 NRTH-1669046					
	DEED BOOK 2008 PG-4440					
	FULL MARKET VALUE	164,000				
***** 89.004-1-8 *****						
27 Post Rd						1-276-14
89.004-1-8	210 1 Family Res		COUNTY TAXABLE VALUE	39,900		
Locy Aloysius Jr	Canton 1 402201	15,700	TOWN TAXABLE VALUE	39,900		
65 County Route 35	X	39,900	SCHOOL TAXABLE VALUE	39,900		
Canton, NY 13617	X		FD034 Potsdam Fire Prot	39,900	TO M	
	215x160x215x175					
	FRNT 215.00 DPTH 168.00					
	EAST-0309312 NRTH-1668964					
	DEED BOOK 2003 PG-3624					
	FULL MARKET VALUE	39,900				

STATE OF NEW YORK
COUNTY - St Lawrence
TOWN - Potsdam
SWIS - 407489

2 0 1 6 T E N T A T I V E A S S E S S M E N T R O L L
T A X A B L E SECTION OF THE ROLL - 1

PAGE 1696
VALUATION DATE-JUL 01, 2015
TAXABLE STATUS DATE-MAR 01, 2016

TAX MAP NUMBER SEQUENCE
UNIFORM PERCENT OF VALUE IS 100.00
UNIFORM PERCENT OF VALUE IS 100.00

TAX MAP PARCEL NUMBER	PROPERTY LOCATION & CLASS	ASSESSMENT	EXEMPTION CODE	COUNTY	TOWN	SCHOOL
CURRENT OWNERS NAME	SCHOOL DISTRICT	LAND	TAX DESCRIPTION	TAXABLE VALUE		
CURRENT OWNERS ADDRESS	PARCEL SIZE/GRID COORD	TOTAL	SPECIAL DISTRICTS	ACCOUNT NO.		

89.004-1-9	29 Post Rd			89.004-1-9		1-216- 1
Hayes Richard P	210 1 Family Res		COUNTY TAXABLE VALUE	26,800		
46 Howardville Rd	Canton 1 402201	6,300	TOWN TAXABLE VALUE	26,800		
Canton, NY 13617	X	26,800	SCHOOL TAXABLE VALUE	26,800		
	X		FD034 Potsdam Fire Prot	26,800 TO M		
	80x175x80x205					
	FRNT 80.00 DPTH 190.00					
	EAST-0309449 NRTH-1668923					
	DEED BOOK 2012 PG-3969					
	FULL MARKET VALUE	26,800				

89.004-1-11	39 Post Rd			89.004-1-11		1-165-10
Wilmot Marjorie	210 1 Family Res		VET COM CT 41131	0	6,175	6,175 0
39 Post Rd	Canton 1 402201	12,100	COUNTY TAXABLE VALUE	18,525		
Canton, NY 13617	X	24,700	TOWN TAXABLE VALUE	18,525		
	X		SCHOOL TAXABLE VALUE	24,700		
	X		FD034 Potsdam Fire Prot	24,700 TO M		
	FRNT 150.00 DPTH 205.00					
	EAST-0309636 NRTH-1668855					
	DEED BOOK 590 PG-116					
	FULL MARKET VALUE	24,700				

89.004-1-12	Post Rd			89.004-1-12		1-195-11
Hanson Stephanie D	314 Rural vac<10		COUNTY TAXABLE VALUE	4,000		
47 Post Rd	Canton 1 402201	4,000	TOWN TAXABLE VALUE	4,000		
Canton, NY 13617-3462	X	4,000	SCHOOL TAXABLE VALUE	4,000		
	X		FD034 Potsdam Fire Prot	4,000 TO M		
	ACRES 1.90 BANK8888869					
	EAST-0309791 NRTH-1669001					
	DEED BOOK 2014 PG-12604					
	FULL MARKET VALUE	4,000				

89.004-1-13	34 Post Rd			89.004-1-13		1-205- 4
Walker Anthony T	210 1 Family Res		COUNTY TAXABLE VALUE	29,900		
254 Seaman Ave #F3	Canton 1 402201	11,600	TOWN TAXABLE VALUE	29,900		
New York, NY 10034	142x75x220x240	29,900	SCHOOL TAXABLE VALUE	29,900		
	X		FD034 Potsdam Fire Prot	29,900 TO M		
	X					
PRIOR OWNER ON 3/01/2016	FRNT 142.00 DPTH 240.00					
Walker Anthony T	EAST-0309485 NRTH-1668691					
	DEED BOOK 2015 PG-13544					
	FULL MARKET VALUE	29,900				

STATE OF NEW YORK
COUNTY - St Lawrence
TOWN - Potsdam
SWIS - 407489

2 0 1 6 T E N T A T I V E A S S E S S M E N T R O L L
T A X A B L E SECTION OF THE ROLL - 1

PAGE 1697
VALUATION DATE-JUL 01, 2015
TAXABLE STATUS DATE-MAR 01, 2016

TAX MAP NUMBER SEQUENCE
UNIFORM PERCENT OF VALUE IS 100.00
UNIFORM PERCENT OF VALUE IS 100.00

TAX MAP PARCEL NUMBER	PROPERTY LOCATION & CLASS	ASSESSMENT	EXEMPTION CODE	COUNTY	TOWN	SCHOOL
CURRENT OWNERS NAME	SCHOOL DISTRICT	LAND	TAX DESCRIPTION	TAXABLE VALUE		
CURRENT OWNERS ADDRESS	PARCEL SIZE/GRID COORD	TOTAL	SPECIAL DISTRICTS	ACCOUNT NO.		
***** 89.004-1-14 *****						
28 Post Rd						1-183- 4
89.004-1-14	210 1 Family Res		Basic Star 41854	0	0	0 30,000
Markel Darron	Canton 1 402201	19,200	COUNTY TAXABLE VALUE		41,500	
Markel Sally	2002sp32000	41,500	TOWN TAXABLE VALUE		41,500	
28 Post Rd	X		SCHOOL TAXABLE VALUE		11,500	
Canton, NY 13617	X		FD034 Potsdam Fire Prot		41,500 TO M	
	ACRES 4.20					
	EAST-0309179 NRTH-1668563					
	DEED BOOK 2002 PG-18471					
	FULL MARKET VALUE	41,500				
***** 89.004-1-15 *****						
24 Post Rd						1-266-15
89.004-1-15	210 1 Family Res		VET COM CT 41131	0	17,975	17,975 0
Briggs Dennis	Canton 1 402201	12,100	Basic Star 41854	0	0	0 30,000
Briggs Linda	95sp30000	71,900	COUNTY TAXABLE VALUE		53,925	
24 Post Rd	X		TOWN TAXABLE VALUE		53,925	
Canton, NY 13617	165x160x170x150		SCHOOL TAXABLE VALUE		41,900	
	FRNT 165.00 DPTH 155.00		FD034 Potsdam Fire Prot		71,900 TO M	
	EAST-0309184 NRTH-1668800					
	DEED BOOK 1091 PG-426					
	FULL MARKET VALUE	71,900				
***** 89.004-1-16 *****						
12 Post Rd						1-254-14
89.004-1-16	210 1 Family Res		COUNTY TAXABLE VALUE		60,400	
Noble Garry	Canton 1 402201	11,600	TOWN TAXABLE VALUE		60,400	
Noble Tommy	2002sp47000	60,400	SCHOOL TAXABLE VALUE		60,400	
235 Howardville Rd	X		FD034 Potsdam Fire Prot		60,400 TO M	
Canton, NY 13617	170x150x170x110					
	FRNT 170.00 DPTH 130.00					
	EAST-0309042 NRTH-1668873					
	DEED BOOK 2002 PG-1978					
	FULL MARKET VALUE	60,400				
***** 89.004-1-17 *****						
10 Post Rd						1-215- 8
89.004-1-17	210 1 Family Res		COUNTY TAXABLE VALUE		72,000	
Meenan James R	Canton 1 402201	8,200	TOWN TAXABLE VALUE		72,000	
Meenan Joy T	X	72,000	SCHOOL TAXABLE VALUE		72,000	
54 West Higley Camp Rd	X		FD034 Potsdam Fire Prot		72,000 TO M	
Colton, NY 13625	125x160x120x135					
	FRNT 125.00 DPTH 120.00					
	EAST-0308915 NRTH-1668896					
	DEED BOOK 943 PG-00908					
	FULL MARKET VALUE	72,000				

STATE OF NEW YORK
COUNTY - St Lawrence
TOWN - Potsdam
SWIS - 407489

2 0 1 6 T E N T A T I V E A S S E S S M E N T R O L L
T A X A B L E SECTION OF THE ROLL - 1

PAGE 1698
VALUATION DATE-JUL 01, 2015
TAXABLE STATUS DATE-MAR 01, 2016

TAX MAP NUMBER SEQUENCE
UNIFORM PERCENT OF VALUE IS 100.00
UNIFORM PERCENT OF VALUE IS 100.00

TAX MAP PARCEL NUMBER	PROPERTY LOCATION & CLASS	ASSESSMENT	EXEMPTION CODE	COUNTY	TOWN	SCHOOL
CURRENT OWNERS NAME	SCHOOL DISTRICT	LAND	TAX DESCRIPTION	TAXABLE VALUE		
CURRENT OWNERS ADDRESS	PARCEL SIZE/GRID COORD	TOTAL	SPECIAL DISTRICTS	ACCOUNT NO.		

89.004-1-18	15 Howardville Rd			89.004-1-18		1-290-13
Burnham Charles	210 1 Family Res		Basic Star 41854	0	0	0 30,000
Burnham Mary Beth	Canton 1 402201	16,900	COUNTY TAXABLE VALUE	92,900		
15 Howardville Rd	X	92,900	TOWN TAXABLE VALUE	92,900		
Canton, NY 13617	X		SCHOOL TAXABLE VALUE	62,900		
	88sp45000		FD034 Potsdam Fire Prot	92,900 TO M		
	ACRES 1.90					
	EAST-0308892 NRTH-1668595					
	DEED BOOK 1025 PG-00409					
	FULL MARKET VALUE	92,900				

89.004-1-19	174 Cr 35			89.004-1-19		1-278-2
Larsen Ronald	210 1 Family Res		Basic Star 41854	0	0	0 30,000
Larsen Joan	Canton 1 402201	17,000	COUNTY TAXABLE VALUE	112,500		
174 County Route 35	X	112,500	TOWN TAXABLE VALUE	112,500		
Canton, NY 13617	X		SCHOOL TAXABLE VALUE	82,500		
	X		FD034 Potsdam Fire Prot	112,500 TO M		
	ACRES 2.00					
	EAST-0308737 NRTH-1668764					
	DEED BOOK 922 PG-00377					
	FULL MARKET VALUE	112,500				

89.004-1-20.1	173 Cr 35			89.004-1-20.1		1-224-9
Pier Elizabeth	210 1 Family Res		Basic Star 41854	0	0	0 30,000
173 County Route 35	Canton 1 402201	16,000	COUNTY TAXABLE VALUE	204,800		
Canton, NY 13617	2006sp27000	204,800	TOWN TAXABLE VALUE	204,800		
	2008sp115000		SCHOOL TAXABLE VALUE	174,800		
	83sp13000/96sp25400		FD034 Potsdam Fire Prot	204,800 TO M		
	FRNT 164.00 DPTH					
	ACRES 1.00 BANK8888288					
	EAST-0308508 NRTH-1668932					
	DEED BOOK 2008 PG-21481					
	FULL MARKET VALUE	204,800				

89.004-1-20.2	CR 35			89.004-1-20.2		
Gaurin Stephen L	314 Rural vac<10		COUNTY TAXABLE VALUE	3,500		
209 CR 35	Canton 1 402201	3,500	TOWN TAXABLE VALUE	3,500		
Canton, NY 13617	FRNT 7.00 DPTH 125.00	3,500	SCHOOL TAXABLE VALUE	3,500		
	EAST-0308587 NRTH-1668982		FD034 Potsdam Fire Prot	3,500 TO M		
	DEED BOOK 2015 PG-11415					
	FULL MARKET VALUE	3,500				

STATE OF NEW YORK
COUNTY - St Lawrence
TOWN - Potsdam
SWIS - 407489

2 0 1 6 T E N T A T I V E A S S E S S M E N T R O L L
T A X A B L E SECTION OF THE ROLL - 1

PAGE 1699
VALUATION DATE-JUL 01, 2015
TAXABLE STATUS DATE-MAR 01, 2016

TAX MAP NUMBER SEQUENCE
UNIFORM PERCENT OF VALUE IS 100.00
UNIFORM PERCENT OF VALUE IS 100.00

TAX MAP PARCEL NUMBER	PROPERTY LOCATION & CLASS	ASSESSMENT	EXEMPTION CODE	COUNTY	TOWN	SCHOOL
CURRENT OWNERS NAME	SCHOOL DISTRICT	LAND	TAX DESCRIPTION	TAXABLE VALUE		
CURRENT OWNERS ADDRESS	PARCEL SIZE/GRID COORD	TOTAL	SPECIAL DISTRICTS	ACCOUNT NO.		

89.004-1-21.1	177 Cr 35			89.004-1-21.1		*****
Gaurin Stephen L	220 2 Family Res		COUNTY TAXABLE VALUE			1-176- 1
209 County Route 35	Canton 1 402201	9,900	TOWN TAXABLE VALUE			
Canton, NY 13617-4443	Crary Mills	65,600	SCHOOL TAXABLE VALUE			
	X		FD034 Potsdam Fire Prot		65,600 TO M	
	X					
	FRNT 311.00 DPTH 162.00					
	EAST-0308654 NRTH-1669119					
	DEED BOOK 2011 PG-13258					
	FULL MARKET VALUE	65,600				

89.004-1-24	197 Cr 35			89.004-1-24		*****
Gaurin Stephen	210 1 Family Res		COUNTY TAXABLE VALUE			1-219- 5
209 County Route 35	Canton 1 402201	16,000	TOWN TAXABLE VALUE			
Canton, NY 13617	96sp20000	49,400	SCHOOL TAXABLE VALUE			
	2007sp28000		FD034 Potsdam Fire Prot		49,400 TO M	
	317x160'sx119x149x120's					
	ACRES 1.00					
	EAST-0308791 NRTH-1669370					
	DEED BOOK 2007 PG-9690					
	FULL MARKET VALUE	49,400				

89.004-1-27	209 Cr 35			89.004-1-27		*****
Gaurin Stephen L	220 2 Family Res		Basic Star 41854	0	0	1-202- 6
209 County Route 35	Canton 1 402201	17,000	COUNTY TAXABLE VALUE			30,000
Canton, NY 13617	Crary Mills	45,000	TOWN TAXABLE VALUE			
	89spl3000		SCHOOL TAXABLE VALUE			
	X		FD034 Potsdam Fire Prot		45,000 TO M	
	ACRES 2.00					
	EAST-0308732 NRTH-1669589					
	DEED BOOK 1031 PG-00820					
	FULL MARKET VALUE	45,000				

89.004-1-28	Potter Rd			89.004-1-28		*****
Tyo-Martin Jeanne D	314 Rural vac<10		COUNTY TAXABLE VALUE			1-235-15
Tyo-Martin Sandra M	Canton 1 402201	7,000	TOWN TAXABLE VALUE			
515 Potter Rd	X	7,000	SCHOOL TAXABLE VALUE			
Canton, NY 13617	X		FD034 Potsdam Fire Prot		7,000 TO M	
	X					
	ACRES 6.40 BANK8888869					
	EAST-0308084 NRTH-1669785					
	DEED BOOK 2008 PG-3451					
	FULL MARKET VALUE	7,000				

STATE OF NEW YORK
 COUNTY - St Lawrence
 TOWN - Potsdam
 SWIS - 407489

2 0 1 6 T E N T A T I V E A S S E S S M E N T R O L L
 T A X A B L E SECTION OF THE ROLL - 1

PAGE 1700
 VALUATION DATE-JUL 01, 2015
 TAXABLE STATUS DATE-MAR 01, 2016

TAX MAP NUMBER SEQUENCE
 UNIFORM PERCENT OF VALUE IS 100.00
 UNIFORM PERCENT OF VALUE IS 100.00

TAX MAP PARCEL NUMBER	PROPERTY LOCATION & CLASS	ASSESSMENT	EXEMPTION CODE	COUNTY	TOWN	SCHOOL
CURRENT OWNERS NAME	SCHOOL DISTRICT	LAND	TAX DESCRIPTION	TAXABLE VALUE		
CURRENT OWNERS ADDRESS	PARCEL SIZE/GRID COORD	TOTAL	SPECIAL DISTRICTS	ACCOUNT NO.		
***** 89.004-1-29 *****						
89.004-1-29	Off Potter Rd					1-170-14
Tyo-Martin Jeanne D	314 Rural vac<10		COUNTY TAXABLE VALUE	6,700		
Tyo-Martin Sandra M	Canton 1 402201	6,700	TOWN TAXABLE VALUE	6,700		
515 Potter Rd	X	6,700	SCHOOL TAXABLE VALUE	6,700		
Canton, NY 13617	X		FD034 Potsdam Fire Prot	6,700	TO M	
	ACRES 6.70 BANK8888869					
	EAST-0307654 NRTH-1670346					
	DEED BOOK 2006 PG-14323					
	FULL MARKET VALUE	6,700				
***** 89.004-1-30.1 *****						
89.004-1-30.1	211 Cr 35					1-176- 3
Briggs Richard W	270 Mfg housing		Dis & Lim 41932	0	6,180	0
Briggs Ellen	Canton 1 402201	34,500	Dis & Lim 41933	0	0	20,600
211 County Route 35	Crary Mills	41,200	Basic Star 41854	0	0	0
Canton, NY 13617	X		COUNTY TAXABLE VALUE		35,020	
	X		TOWN TAXABLE VALUE		20,600	
	ACRES 36.00		SCHOOL TAXABLE VALUE		11,200	
	EAST-0308346 NRTH-1670231		FD034 Potsdam Fire Prot		41,200	TO M
	DEED BOOK 2000 PG-9466					
	FULL MARKET VALUE	41,200				
***** 89.004-1-30.2 *****						
89.004-1-30.2	CR 35					
Hurlbut Andrew	105 Vac farmland		Ag Distric 41720	0	12,154	12,154
Hurlbut Elisha	Canton 1 402201	35,600	COUNTY TAXABLE VALUE		23,446	
3003 County Route 21	2010sp35500	35,600	TOWN TAXABLE VALUE		23,446	
Canton, NY 13617-6514	ACRES 39.50		SCHOOL TAXABLE VALUE		23,446	
	EAST-0308676 NRTH-1670948		AG002 Ag Dist #2		.00	MT
	DEED BOOK 2010 PG-4647		FD034 Potsdam Fire Prot		23,446	TO M
MAY BE SUBJECT TO PAYMENT	FULL MARKET VALUE	35,600				
UNDER AGDIST LAW TIL 2020			Enhanced S 41834	0	0	0
***** 89.004-1-31 *****						
89.004-1-31	245 Cr 35					1-165- 5
Sanderson Paul M	210 1 Family Res		VET COM CT 41131	0	15,100	15,100
245 County Route 35	Canton 1 402201	15,900	Aged - Cou 41802	0	11,325	0
Canton, NY 13617	X	60,400	Aged - Tow 41803	0	0	20,385
	X		Aged - Sch 41804	0	0	0
	X		Enhanced S 41834	0	0	0
	FRNT 195.00 DPTH 230.00		COUNTY TAXABLE VALUE		33,975	
	EAST-0309278 NRTH-1670562		TOWN TAXABLE VALUE		24,915	
	DEED BOOK 958 PG-00441		SCHOOL TAXABLE VALUE		0	
	FULL MARKET VALUE	60,400	FD034 Potsdam Fire Prot		60,400	TO M

STATE OF NEW YORK
 COUNTY - St Lawrence
 TOWN - Potsdam
 SWIS - 407489

2 0 1 6 T E N T A T I V E A S S E S S M E N T R O L L
 T A X A B L E SECTION OF THE ROLL - 1

PAGE 1701
 VALUATION DATE-JUL 01, 2015
 TAXABLE STATUS DATE-MAR 01, 2016

TAX MAP NUMBER SEQUENCE
 UNIFORM PERCENT OF VALUE IS 100.00
 UNIFORM PERCENT OF VALUE IS 100.00

TAX MAP PARCEL NUMBER	PROPERTY LOCATION & CLASS	ASSESSMENT	EXEMPTION CODE	COUNTY	TOWN	SCHOOL
CURRENT OWNERS NAME	SCHOOL DISTRICT	LAND	TAX DESCRIPTION	TAXABLE VALUE		
CURRENT OWNERS ADDRESS	PARCEL SIZE/GRID COORD	TOTAL	SPECIAL DISTRICTS	ACCOUNT NO.		

89.004-1-32	581 Potter Rd 270 Mfg housing			89.004-1-32		1-235- 5
Sarsfield Heather	Canton 1 402201	19,900	COUNTY TAXABLE VALUE		25,000	
337 Hopson Rd	X	25,000	TOWN TAXABLE VALUE		25,000	
Brasher Falls, NY 13613	X		SCHOOL TAXABLE VALUE		25,000	
	X		FD034 Potsdam Fire Prot		25,000 TO M	
PRIOR OWNER ON 3/01/2016	ACRES 4.90					
Sarsfield Heather	EAST-0308347 NRTH-1669416					
	DEED BOOK 2015 PG-9794					
	FULL MARKET VALUE	25,000				

89.004-1-34	Post Rd 314 Rural vac<10			89.004-1-34		
Reed Karen Hayes	Canton 1 402201	300	COUNTY TAXABLE VALUE		300	
40 Post Rd	33x80x75	300	TOWN TAXABLE VALUE		300	
Canton, NY 13617	X		SCHOOL TAXABLE VALUE		300	
	X		FD034 Potsdam Fire Prot		300 TO M	
	FRNT 27.00 DPTH 70.00					
	BANK8888869					
	EAST-0309586 NRTH-1668713					
	DEED BOOK 1038 PG-00280					
	FULL MARKET VALUE	300				

89.004-1-35	Giffin Rd 323 Vacant rural			89.004-1-35		1-256- 6
Hayes Ryan	Canton 1 402201	9,400	COUNTY TAXABLE VALUE		9,400	
Hayes Nicole	93sp20000<	9,400	TOWN TAXABLE VALUE		9,400	
1734 State Highway 72	X		SCHOOL TAXABLE VALUE		9,400	
Parishville, NY 13672	X		FD034 Potsdam Fire Prot		9,400 TO M	
	ACRES 19.10					
	EAST-0307697 NRTH-1672076					
	DEED BOOK 2014 PG-2888					
	FULL MARKET VALUE	9,400				

STATE OF NEW YORK
 COUNTY - St Lawrence
 TOWN - Potsdam
 SWIS - 407489

2 0 1 6 T E N T A T I V E A S S E S S M E N T R O L L
 T A X A B L E S E C T I O N O F T H E R O L L - 1
 M A P S E C T I O N - 0 8 9
 S U B - S E C T I O N - 0 0 4
 U N I F O R M P E R C E N T O F V A L U E I S 1 0 0 . 0 0

PAGE 1702
 VALUATION DATE-JUL 01, 2015
 TAXABLE STATUS DATE-MAR 01, 2016
 RPS150/V04/L015
 CURRENT DATE 5/02/2016

*** S P E C I A L D I S T R I C T S U M M A R Y ***

CODE	DISTRICT NAME	TOTAL PARCELS	EXTENSION TYPE	EXTENSION VALUE	AD VALOREM VALUE	EXEMPT AMOUNT	TAXABLE VALUE
AG002	Ag Dist #2		1 MOVTAX				
FD034	Potsdam Fire P	31	TOTAL M		1843,300	12,154	1831,146

*** S C H O O L D I S T R I C T S U M M A R Y ***

CODE	DISTRICT NAME	TOTAL PARCELS	ASSESSED LAND	ASSESSED TOTAL	EXEMPT AMOUNT	TOTAL TAXABLE	STAR AMOUNT	STAR TAXABLE
402201	Canton 1	31	543,600	1843,300	34,494	1808,806	344,260	1464,546
	S U B - T O T A L	31	543,600	1843,300	34,494	1808,806	344,260	1464,546
	T O T A L	31	543,600	1843,300	34,494	1808,806	344,260	1464,546

*** S Y S T E M C O D E S S U M M A R Y ***

NO SYSTEM EXEMPTIONS AT THIS LEVEL

*** E X E M P T I O N S U M M A R Y ***

CODE	DESCRIPTION	TOTAL PARCELS	COUNTY	TOWN	SCHOOL
41131	VET COM CT	3	39,250	39,250	
41720	Ag Distric	1	12,154	12,154	12,154
41802	Aged - Cou	2	18,565		
41803	Aged - Tow	2		36,675	
41804	Aged - Sch	2			22,340
41834	Enhanced S	2			74,260
41854	Basic Star	9			270,000
41932	Dis & Lim	1	6,180		
41933	Dis & Lim	1		20,600	
	T O T A L	23	76,149	108,679	378,754

STATE OF NEW YORK
COUNTY - St Lawrence
TOWN - Potsdam
SWIS - 407489

2 0 1 6 T E N T A T I V E A S S E S S M E N T R O L L
T A X A B L E SECTION OF THE ROLL - 1
M A P S E C T I O N - 089
S U B - S E C T I O N - 004
UNIFORM PERCENT OF VALUE IS 100.00

PAGE 1703
VALUATION DATE-JUL 01, 2015
TAXABLE STATUS DATE-MAR 01, 2016
RPS150/V04/L015
CURRENT DATE 5/02/2016

*** G R A N D T O T A L S ***

ROLL SEC	DESCRIPTION	TOTAL PARCELS	ASSESSED LAND	ASSESSED TOTAL	TAXABLE COUNTY	TAXABLE TOWN	TAXABLE SCHOOL	STAR TAXABLE
1	TAXABLE	31	543,600	1843,300	1767,151	1734,621	1808,806	1464,546

STATE OF NEW YORK
COUNTY - St Lawrence
TOWN - Potsdam
SWIS - 407489

2 0 1 6 T E N T A T I V E A S S E S S M E N T R O L L
T A X A B L E SECTION OF THE ROLL - 1

PAGE 1704
VALUATION DATE-JUL 01, 2015
TAXABLE STATUS DATE-MAR 01, 2016

TAX MAP NUMBER SEQUENCE
UNIFORM PERCENT OF VALUE IS 100.00
UNIFORM PERCENT OF VALUE IS 100.00

TAX MAP PARCEL NUMBER	PROPERTY LOCATION & CLASS	ASSESSMENT	EXEMPTION CODE	COUNTY	TOWN	SCHOOL
CURRENT OWNERS NAME	SCHOOL DISTRICT	LAND	TAX DESCRIPTION	TAXABLE VALUE		
CURRENT OWNERS ADDRESS	PARCEL SIZE/GRID COORD	TOTAL	SPECIAL DISTRICTS	ACCOUNT NO.		

90.001-1-1	328 Parmenter Rd			90.001-1-1		1-217- 5
Clark Glenn W	240 Rural res		Basic Star 41854	0	0	30,000
328 Parmenter Rd	Potsdam 2 407402	34,400	COUNTY TAXABLE VALUE	139,100		
Potsdam, NY 13676	94spl21000	139,100	TOWN TAXABLE VALUE	139,100		
	X		SCHOOL TAXABLE VALUE	109,100		
	X		FD034 Potsdam Fire Prot	139,100 TO M		
	ACRES 62.40					
	EAST-0323075 NRTH-1679751					
	DEED BOOK 2013 PG-17629					
	FULL MARKET VALUE	139,100				

90.001-1-2.1	312 Parmenter Rd			90.001-1-2.1		1-235- 6
Monty Leon	260 Seasonal res		COUNTY TAXABLE VALUE	30,000		
Vancour Miles	Potsdam 2 407402	19,700	TOWN TAXABLE VALUE	30,000		
544 General Leroy Manor Rd	X	30,000	SCHOOL TAXABLE VALUE	30,000		
Morrisonville, NY 12962	89sp5000		FD034 Potsdam Fire Prot	30,000 TO M		
	X					
	ACRES 12.00					
	EAST-0323399 NRTH-1678541					
	DEED BOOK 1054 PG-00348					
	FULL MARKET VALUE	30,000				

90.001-1-4	Parmenter Rd			90.001-1-4		1-268- 4
Burkum Nicholas	323 Vacant rural		COUNTY TAXABLE VALUE	21,700		
88 Pumpkin Hill Rd	Potsdam 2 407402	21,700	TOWN TAXABLE VALUE	21,700		
Potsdam, NY 13676	99sp6500	21,700	SCHOOL TAXABLE VALUE	21,700		
	X		FD034 Potsdam Fire Prot	21,700 TO M		
	X					
	ACRES 18.20					
	EAST-0322165 NRTH-1677762					
	DEED BOOK 2004 PG-5488					
	FULL MARKET VALUE	21,700				

90.001-1-5.2	200 Parmenter Rd			90.001-1-5.2		
Camplin Kenneth W Jr	210 1 Family Res		Enhanced S 41834	0	0	65,300
200 Parmenter Rd	Potsdam 2 407402	18,000	COUNTY TAXABLE VALUE	174,000		
Potsdam, NY 13676	2007sp1500	174,000	TOWN TAXABLE VALUE	174,000		
	ACRES 3.00		SCHOOL TAXABLE VALUE	108,700		
	EAST-0321420 NRTH-1677896		FD034 Potsdam Fire Prot	174,000 TO M		
	DEED BOOK 2015 PG-17114					
	FULL MARKET VALUE	174,000				

STATE OF NEW YORK
COUNTY - St Lawrence
TOWN - Potsdam
SWIS - 407489

2 0 1 6 T E N T A T I V E A S S E S S M E N T R O L L
T A X A B L E SECTION OF THE ROLL - 1

PAGE 1705
VALUATION DATE-JUL 01, 2015
TAXABLE STATUS DATE-MAR 01, 2016

TAX MAP NUMBER SEQUENCE
UNIFORM PERCENT OF VALUE IS 100.00
UNIFORM PERCENT OF VALUE IS 100.00

TAX MAP PARCEL NUMBER	PROPERTY LOCATION & CLASS	ASSESSMENT	EXEMPTION CODE	COUNTY	TOWN	SCHOOL
CURRENT OWNERS NAME	SCHOOL DISTRICT	LAND	TAX DESCRIPTION	TAXABLE VALUE		
CURRENT OWNERS ADDRESS	PARCEL SIZE/GRID COORD	TOTAL	SPECIAL DISTRICTS	ACCOUNT NO.		

90.001-1-5.11	154, 168 Parmenter Rd	60 PCT OF VALUE USED FOR EXEMPTION PURPOSES		90.001-1-5.11		1-267-12.1
Goudreau Rene-(LU)	240 Rural res		VET COM CT 41131	0	19,665	19,665 0
154 Parmenter Rd	Potsdam 2 407402	55,100	Enhanced S 41834	0	0	0 65,300
Potsdam, NY 13676	E#154-House E#168-Trlr	131,100	COUNTY TAXABLE VALUE		111,435	
	X		TOWN TAXABLE VALUE		111,435	
	ACRES 38.00		SCHOOL TAXABLE VALUE		65,800	
	EAST-0321294 NRTH-1677191		FD034 Potsdam Fire Prot		131,100	TO M
	DEED BOOK 2003 PG-15009					
	FULL MARKET VALUE	131,100				

90.001-1-5.12	162 Parmenter Rd		VET COM CT 41131	0	20,000	20,000 0
Hatcher Jack	210 1 Family Res	19,600	Basic Star 41854	0	0	0 30,000
Stark Stephanie	Potsdam 2 407402	105,000	COUNTY TAXABLE VALUE		85,000	
162 Parmenter Rd	ACRES 4.60 BANK8888864		TOWN TAXABLE VALUE		85,000	
Potsdam, NY 13676	EAST-0320850 NRTH-1677486		SCHOOL TAXABLE VALUE		75,000	
	DEED BOOK 2012 PG-13540		FD034 Potsdam Fire Prot		105,000	TO M
	FULL MARKET VALUE	105,000				

90.001-1-7.1	271 Parmenter Rd		Basic Star 41854	0	0	0 30,000
Rush Keith	210 1 Family Res	24,400	COUNTY TAXABLE VALUE		63,000	
PO Box 314	Potsdam 2 407402	63,000	TOWN TAXABLE VALUE		63,000	
Hannawa Falls, NY 13647-0314	X		SCHOOL TAXABLE VALUE		33,000	
	X		FD034 Potsdam Fire Prot		63,000	TO M
	ACRES 9.40					
	EAST-0320130 NRTH-1678151					
	DEED BOOK 00968 PG-00171					
	FULL MARKET VALUE	63,000				

90.001-1-7.2	Parmenter Rd			90.001-1-7.2		1-267-12.22
Rush Keith J	314 Rural vac<10	19,600	COUNTY TAXABLE VALUE		19,600	
PO Box 314	Potsdam 2 407402	19,600	TOWN TAXABLE VALUE		19,600	
Hannawa Falls, NY 13647-0314	98spl0000	19,600	SCHOOL TAXABLE VALUE		19,600	
	X		FD034 Potsdam Fire Prot		19,600	TO M
	X					
	ACRES 9.40					
	EAST-0319914 NRTH-1677957					
	DEED BOOK 1118 PG-778					
	FULL MARKET VALUE	19,600				

90.001-1-8	Parmenter Rd		Ag Land Co 41730	0	10,463	10,463 10,463
Prouty Jeffrey R	323 Vacant rural	38,900	COUNTY TAXABLE VALUE		28,437	
Prouty Patti Lynn	Potsdam 2 407402	38,900	TOWN TAXABLE VALUE		28,437	
116 Brewer Rd	X		SCHOOL TAXABLE VALUE		28,437	
Canton, NY 13617	X		FD034 Potsdam Fire Prot		38,900	TO M
	ACRES 47.40					
	EAST-0319827 NRTH-1676227					
	DEED BOOK 2014 PG-13424					
	FULL MARKET VALUE	38,900				

MAY BE SUBJECT TO PAYMENT
UNDER AGDIST LAW TIL 2023



STATE OF NEW YORK
COUNTY - St Lawrence
TOWN - Potsdam
SWIS - 407489

2 0 1 6 T E N T A T I V E A S S E S S M E N T R O L L
T A X A B L E SECTION OF THE ROLL - 1

PAGE 1706
VALUATION DATE-JUL 01, 2015
TAXABLE STATUS DATE-MAR 01, 2016

TAX MAP NUMBER SEQUENCE
UNIFORM PERCENT OF VALUE IS 100.00
UNIFORM PERCENT OF VALUE IS 100.00

TAX MAP PARCEL NUMBER	PROPERTY LOCATION & CLASS	ASSESSMENT	EXEMPTION CODE	COUNTY	TOWN	SCHOOL
CURRENT OWNERS NAME	SCHOOL DISTRICT	LAND	TAX DESCRIPTION	TAXABLE VALUE		
CURRENT OWNERS ADDRESS	PARCEL SIZE/GRID COORD	TOTAL	SPECIAL DISTRICTS	ACCOUNT NO.		
***** 90.001-1-9 *****						
90.001-1-9	Parmenter Rd 323 Vacant rural		Ag Land Co 41730	0	12,256	12,256
Prouty Jeffrey R	Potsdam 2 407402	39,800	COUNTY TAXABLE VALUE		27,544	12,256
Prouty Patti Lynn	X	39,800	TOWN TAXABLE VALUE		27,544	
116 Brewer Rd	X		SCHOOL TAXABLE VALUE		27,544	
Canton, NY 13617	X		AG002 Ag Dist #2		.00 MT	
	ACRES 51.70		FD034 Potsdam Fire Prot		39,800 TO M	
MAY BE SUBJECT TO PAYMENT	EAST-0318355 NRTH-1675297					
UNDER AGDIST LAW TIL 2023	DEED BOOK 2014 PG-13424					
	FULL MARKET VALUE	39,800				
***** 90.001-1-10.1 *****						
90.001-1-10.1	Anderson Rd 323 Vacant rural		Ag Land Co 41730	0	10,413	10,413
Prouty Jeffrey R	Potsdam 2 407402	28,200	COUNTY TAXABLE VALUE		17,787	10,413
Prouty Patti Lynn	X	28,200	TOWN TAXABLE VALUE		17,787	
116 Brewer Rd	X		SCHOOL TAXABLE VALUE		17,787	
Canton, NY 13617	X		AG002 Ag Dist #2		.00 MT	
	ACRES 39.10		FD034 Potsdam Fire Prot		28,200 TO M	
MAY BE SUBJECT TO PAYMENT	EAST-0317034 NRTH-1674714					
UNDER AGDIST LAW TIL 2023	DEED BOOK 2014 PG-13424					
	FULL MARKET VALUE	28,200				
***** 90.001-1-10.2 *****						
90.001-1-10.2	215 Anderson Rd 240 Rural res				179,000	1-257- 6. 2
Waters Roderick A	Potsdam 2 407402	27,000	COUNTY TAXABLE VALUE		179,000	
Waters Suzanne F	X	179,000	TOWN TAXABLE VALUE		179,000	
215 Anderson Rd	X		SCHOOL TAXABLE VALUE		179,000	
Potsdam, NY 13676	X		FD034 Potsdam Fire Prot		179,000 TO M	
	0384sp52000					
	ACRES 13.00 BANK8888869					
	EAST-0316341 NRTH-1675860					
	DEED BOOK 2014 PG-9513					
	FULL MARKET VALUE	179,000				
***** 90.001-1-13 *****						
90.001-1-13	80,130 Leary Rd 240 Rural res		Basic Star 41854	0	0	0
Swift Patricia L	Canton 1 402201	66,800	COUNTY TAXABLE VALUE		145,100	30,000
80 Leary Rd	95sp79900	145,100	TOWN TAXABLE VALUE		145,100	
Canton, NY 13617	X		SCHOOL TAXABLE VALUE		115,100	
	X		FD034 Potsdam Fire Prot		145,100 TO M	
	ACRES 80.50 BANK8888830					
	EAST-0313028 NRTH-1673092					
	DEED BOOK 2006 PG-6440					
	FULL MARKET VALUE	145,100				

STATE OF NEW YORK
COUNTY - St Lawrence
TOWN - Potsdam
SWIS - 407489

2 0 1 6 T E N T A T I V E A S S E S S M E N T R O L L
T A X A B L E SECTION OF THE ROLL - 1

PAGE 1707
VALUATION DATE-JUL 01, 2015
TAXABLE STATUS DATE-MAR 01, 2016

TAX MAP NUMBER SEQUENCE
UNIFORM PERCENT OF VALUE IS 100.00
UNIFORM PERCENT OF VALUE IS 100.00

TAX MAP PARCEL NUMBER	PROPERTY LOCATION & CLASS	ASSESSMENT	EXEMPTION CODE	COUNTY	TOWN	SCHOOL
CURRENT OWNERS NAME	SCHOOL DISTRICT	LAND	TAX DESCRIPTION	TAXABLE VALUE		
CURRENT OWNERS ADDRESS	PARCEL SIZE/GRID COORD	TOTAL	SPECIAL DISTRICTS	ACCOUNT NO.		

90.001-1-14.1	204 Leary Rd			90.001-1-14.1		*****
Charleston Michael	210 1 Family Res		Basic Star 41854			1-196-11
196 Leary Rd	Potsdam 2 407402	16,700	COUNTY TAXABLE VALUE	176,400		
Potsdam, NY 13676	X	176,400	TOWN TAXABLE VALUE	176,400		
	X		SCHOOL TAXABLE VALUE	146,400		
	X		FD034 Potsdam Fire Prot	176,400 TO M		
	ACRES 1.70					
	EAST-0314977 NRTH-1675146					
	DEED BOOK 2000 PG-9130					
	FULL MARKET VALUE	176,400				

90.001-1-14.2	196 Leary Rd			90.001-1-14.2		*****
Charleston Michael	210 1 Family Res		COUNTY TAXABLE VALUE	86,700		
Charleston Amy	Potsdam 2 407402	16,400	TOWN TAXABLE VALUE	86,700		
196 Leary Rd	X	86,700	SCHOOL TAXABLE VALUE	86,700		
Potsdam, NY 13676	X		FD034 Potsdam Fire Prot	86,700 TO M		
	X					
	ACRES 1.50					
	EAST-0314782 NRTH-1674995					
	DEED BOOK 1081 PG-685					
	FULL MARKET VALUE	86,700				

90.001-1-16	Anderson Rd			90.001-1-16		*****
Goolden Richard P	322 Rural vac>10		COUNTY TAXABLE VALUE	25,300		1-214- 9
209 Oneil Rd	Potsdam 2 407402	25,300	TOWN TAXABLE VALUE	25,300		
Massena, NY 13662-3298	X	25,300	SCHOOL TAXABLE VALUE	25,300		
	X		FD034 Potsdam Fire Prot	25,300 TO M		
	X					
	ACRES 36.10					
	EAST-0314869 NRTH-1677697					
	DEED BOOK 2001 PG-12618					
	FULL MARKET VALUE	25,300				

90.001-1-18	403 Anderson Rd			90.001-1-18		*****
Rowledge Wilfred C	210 1 Family Res		Basic Star 41854			1-274- 3
Rowledge Nancy A	Potsdam 2 407402	13,100	COUNTY TAXABLE VALUE	94,000		
403 Anderson Rd	98sp45000	94,000	TOWN TAXABLE VALUE	94,000		
Potsdam, NY 13676	01sp50000		SCHOOL TAXABLE VALUE	64,000		
	X		FD034 Potsdam Fire Prot	94,000 TO M		
	FRNT 200.00 DPTH 120.00					
	BANK8888288					
	EAST-0313961 NRTH-1679862					
	DEED BOOK 2015 PG-14861					
	FULL MARKET VALUE	94,000				

STATE OF NEW YORK
COUNTY - St Lawrence
TOWN - Potsdam
SWIS - 407489

2 0 1 6 T E N T A T I V E A S S E S S M E N T R O L L
T A X A B L E SECTION OF THE ROLL - 1

PAGE 1708
VALUATION DATE-JUL 01, 2015
TAXABLE STATUS DATE-MAR 01, 2016

TAX MAP NUMBER SEQUENCE
UNIFORM PERCENT OF VALUE IS 100.00
UNIFORM PERCENT OF VALUE IS 100.00

TAX MAP PARCEL NUMBER	PROPERTY LOCATION & CLASS	ASSESSMENT	EXEMPTION CODE	COUNTY	TOWN	SCHOOL
CURRENT OWNERS NAME	SCHOOL DISTRICT	LAND	TAX DESCRIPTION	TAXABLE VALUE		
CURRENT OWNERS ADDRESS	PARCEL SIZE/GRID COORD	TOTAL	SPECIAL DISTRICTS	ACCOUNT NO.		

90.001-1-20.1	362,364 Anderson Rd 31 Sweeney Rd			90.001-1-20.1		*****
Schmidt Sherry	270 Mfg housing		Basic Star 41854	0	0	1-272-12
Simpson Brenda	Potsdam 2 407402	82,000	COUNTY TAXABLE VALUE			30,000
31 Sweeney Rd Ext	E#364-Trlr	89,500	TOWN TAXABLE VALUE			
Potsdam, NY 13676	E#31 Sweeney Rd Ext-Trlr		SCHOOL TAXABLE VALUE			
	X		FD034 Potsdam Fire Prot		89,500 TO M	
	ACRES 122.80					
	EAST-0315627 NRTH-1679492					
	DEED BOOK 1999 PG-20922					
	FULL MARKET VALUE	89,500				

90.001-1-20.2	53 Sweeney Rd Ext			90.001-1-20.2		*****
Simpson Brenda	240 Rural res		Basic Star 41854	0	0	30,000
53 Sweeney Rd Ext	Potsdam 2 407402	30,400	COUNTY TAXABLE VALUE			
Potsdam, NY 13676	93sp2000	99,600	TOWN TAXABLE VALUE			
	X		SCHOOL TAXABLE VALUE			
	X		FD034 Potsdam Fire Prot		99,600 TO M	
	ACRES 21.50					
	EAST-0316558 NRTH-1678843					
	DEED BOOK 1066 PG-262					
	FULL MARKET VALUE	99,600				

90.001-1-21	12,42 Sweeney Rd Ext		43 PCT OF VALUE USED FOR EXEMPTION PURPOSES			1-272-11
Snyder Lester-(LU)	240 Rural res		Aged - Cou 41802	0	48,160	0
42 Sweeney Rd Ext	Potsdam 2 407402	98,000	Aged - Tow 41803	0	0	48,160
Potsdam, NY 13676	#12 manufactured	224,000	Aged - Sch 41804	0	0	48,160
	#42 house		Enhanced S 41834	0	0	65,300
	L/C Timothy Snyder 2/22/1		STARB MH 41864	0	0	28,800
	ACRES 145.60 BANK8888869		COUNTY TAXABLE VALUE		175,840	
	EAST-0317121 NRTH-1676984		TOWN TAXABLE VALUE		175,840	
	DEED BOOK 1999 PG-20921		SCHOOL TAXABLE VALUE		81,740	
	FULL MARKET VALUE	224,000	FD034 Potsdam Fire Prot		224,000 TO M	

90.001-1-22	244 Anderson Rd			90.001-1-22		*****
Hollis Paul	210 1 Family Res		Basic Star 41854	0	0	1-295- 6
Hollis Lori	Potsdam 2 407402	20,900	COUNTY TAXABLE VALUE			30,000
244 Anderson Rd	95sp25000	128,100	TOWN TAXABLE VALUE			
Potsdam, NY 13676	97sp36000		SCHOOL TAXABLE VALUE			
	X		FD034 Potsdam Fire Prot		128,100 TO M	
	ACRES 5.90					
	EAST-0316493 NRTH-1676681					
	DEED BOOK 1110 PG-1140					
	FULL MARKET VALUE	128,100				

STATE OF NEW YORK
COUNTY - St Lawrence
TOWN - Potsdam
SWIS - 407489

2 0 1 6 T E N T A T I V E A S S E S S M E N T R O L L
T A X A B L E SECTION OF THE ROLL - 1

PAGE 1709
VALUATION DATE-JUL 01, 2015
TAXABLE STATUS DATE-MAR 01, 2016

TAX MAP NUMBER SEQUENCE
UNIFORM PERCENT OF VALUE IS 100.00
UNIFORM PERCENT OF VALUE IS 100.00

TAX MAP PARCEL NUMBER	PROPERTY LOCATION & CLASS	ASSESSMENT	EXEMPTION CODE	COUNTY	TOWN	SCHOOL
CURRENT OWNERS NAME	SCHOOL DISTRICT	LAND	TAX DESCRIPTION	TAXABLE VALUE		
CURRENT OWNERS ADDRESS	PARCEL SIZE/GRID COORD	TOTAL	SPECIAL DISTRICTS	ACCOUNT NO.		

90.001-1-23	78,79 Sweeney Rd Ext			90.001-1-23		*****
Snyder Roger W	240 Rural res		Basic Star 41854	0	0	1-272-13
78 Sweeney Rd Ext	Potsdam 2 407402	95,000	COUNTY TAXABLE VALUE	125,500		
Potsdam, NY 13676	E#78-Trlr(gone) E#79-Hous	125,500	TOWN TAXABLE VALUE	125,500		
	X		SCHOOL TAXABLE VALUE	95,500		
	X		FD034 Potsdam Fire Prot	125,500 TO M		
	ACRES 150.40					
	EAST-0318203 NRTH-1679276					
	DEED BOOK 2009 PG-20060					
	FULL MARKET VALUE	125,500				

90.001-1-25	300 Parmenter Rd			90.001-1-25		*****
Cary George	240 Rural res		Enhanced S 41834	0	0	1-164- 6
Cary Joan	Potsdam 2 407402	26,600	COUNTY TAXABLE VALUE	83,600		65,300
300 Parmenter Rd	X	83,600	TOWN TAXABLE VALUE	83,600		
Potsdam, NY 13676	X		SCHOOL TAXABLE VALUE	18,300		
	X		FD034 Potsdam Fire Prot	83,600 TO M		
	ACRES 12.10					
	EAST-0323659 NRTH-1678843					
	DEED BOOK 894 PG-00694					
	FULL MARKET VALUE	83,600				

90.001-1-26.1	Parmenter Rd			90.001-1-26.1		*****
Perry John H	322 Rural vac>10		COUNTY TAXABLE VALUE	6,500		1-226-9.2
463 Parmenter Rd	Potsdam 2 407402	6,500	TOWN TAXABLE VALUE	6,500		
Potsdam, NY 13676	X	6,500	SCHOOL TAXABLE VALUE	6,500		
	X		FD034 Potsdam Fire Prot	6,500 TO M		
	ACRES 10.80					
	EAST-0322100 NRTH-1679924					
	DEED BOOK 973 PG-00731					
	FULL MARKET VALUE	6,500				

90.001-1-26.2	311 Parmenter Rd			90.001-1-26.2		*****
LaForty Roxanna L	270 Mfg housing		Basic Star 41854	0	0	25,000
311 Parmenter Rd	Potsdam 2 407402	19,000	COUNTY TAXABLE VALUE	25,000		
Potsdam, NY 13676	L/CON 7-1-08 R.LaForty	25,000	TOWN TAXABLE VALUE	25,000		
	X		SCHOOL TAXABLE VALUE	0		
	X		FD034 Potsdam Fire Prot	25,000 TO M		
	ACRES 4.00					
	EAST-0322490 NRTH-1679492					
	DEED BOOK 2015 PG-5500					
	FULL MARKET VALUE	25,000				

STATE OF NEW YORK
COUNTY - St Lawrence
TOWN - Potsdam
SWIS - 407489

2 0 1 6 T E N T A T I V E A S S E S S M E N T R O L L
T A X A B L E SECTION OF THE ROLL - 1

PAGE 1710
VALUATION DATE-JUL 01, 2015
TAXABLE STATUS DATE-MAR 01, 2016

TAX MAP NUMBER SEQUENCE
UNIFORM PERCENT OF VALUE IS 100.00
UNIFORM PERCENT OF VALUE IS 100.00

TAX MAP PARCEL NUMBER	PROPERTY LOCATION & CLASS	ASSESSMENT	EXEMPTION CODE	COUNTY	TOWN	SCHOOL
CURRENT OWNERS NAME	SCHOOL DISTRICT	LAND	TAX DESCRIPTION	TAXABLE VALUE		
CURRENT OWNERS ADDRESS	PARCEL SIZE/GRID COORD	TOTAL	SPECIAL DISTRICTS	ACCOUNT NO.		

90.001-1-27	335 Parmenter Rd			90.001-1-27		1-171-13
Berger Mary	260 Seasonal res		COUNTY TAXABLE VALUE	26,500		
901 Mayfield Dr	Potsdam 2 407402	19,700	TOWN TAXABLE VALUE	26,500		
Potsdam, NY 13676	X	26,500	SCHOOL TAXABLE VALUE	26,500		
	X		FD034 Potsdam Fire Prot	26,500 TO M		
	X					
	ACRES 12.00					
	EAST-0324076 NRTH-1679557					
	DEED BOOK 958 PG-00079					
	FULL MARKET VALUE	26,500				

STATE OF NEW YORK
 COUNTY - St Lawrence
 TOWN - Potsdam
 SWIS - 407489

2 0 1 6 T E N T A T I V E A S S E S S M E N T R O L L
 T A X A B L E S E C T I O N O F T H E R O L L - 1
 M A P S E C T I O N - 090
 S U B - S E C T I O N - 001
 U N I F O R M P E R C E N T O F V A L U E I S 100.00

PAGE 1711
 VALUATION DATE-JUL 01, 2015
 TAXABLE STATUS DATE-MAR 01, 2016
 RPS150/V04/L015
 CURRENT DATE 5/02/2016

*** S P E C I A L D I S T R I C T S U M M A R Y ***

CODE	DISTRICT NAME	TOTAL PARCELS	EXTENSION TYPE	EXTENSION VALUE	AD VALOREM VALUE	EXEMPT AMOUNT	TAXABLE VALUE
AG002	Ag Dist #2		2 MOVTAX				
FD034	Potsdam Fire P	26	TOTAL M		2305,200		2305,200

*** S C H O O L D I S T R I C T S U M M A R Y ***

CODE	DISTRICT NAME	TOTAL PARCELS	ASSESSED LAND	ASSESSED TOTAL	EXEMPT AMOUNT	TOTAL TAXABLE	STAR AMOUNT	STAR TAXABLE
402201	Canton 1	1	66,800	145,100		145,100	30,000	115,100
407402	Potsdam 2	25	816,000	2160,100	81,292	2078,808	585,000	1493,808
	S U B - T O T A L	26	882,800	2305,200	81,292	2223,908	615,000	1608,908
	T O T A L	26	882,800	2305,200	81,292	2223,908	615,000	1608,908

*** S Y S T E M C O D E S S U M M A R Y ***

NO SYSTEM EXEMPTIONS AT THIS LEVEL

*** E X E M P T I O N S U M M A R Y ***

CODE	DESCRIPTION	TOTAL PARCELS	COUNTY	TOWN	SCHOOL
41131	VET COM CT	2	39,665	39,665	
41730	Ag Land Co	3	33,132	33,132	33,132
41802	Aged - Cou	1	48,160		
41803	Aged - Tow	1		48,160	
41804	Aged - Sch	1			48,160
41834	Enhanced S	4			261,200
41854	Basic Star	11			325,000
41864	STARB MH	1			28,800
	T O T A L	24	120,957	120,957	696,292

STATE OF NEW YORK
COUNTY - St Lawrence
TOWN - Potsdam
SWIS - 407489

2 0 1 6 T E N T A T I V E A S S E S S M E N T R O L L
T A X A B L E SECTION OF THE ROLL - 1
M A P S E C T I O N - 090
S U B - S E C T I O N - 001
UNIFORM PERCENT OF VALUE IS 100.00

PAGE 1712
VALUATION DATE-JUL 01, 2015
TAXABLE STATUS DATE-MAR 01, 2016
RPS150/V04/L015
CURRENT DATE 5/02/2016

*** G R A N D T O T A L S ***

ROLL SEC	DESCRIPTION	TOTAL PARCELS	ASSESSED LAND	ASSESSED TOTAL	TAXABLE COUNTY	TAXABLE TOWN	TAXABLE SCHOOL	STAR TAXABLE
1	TAXABLE	26	882,800	2305,200	2184,243	2184,243	2223,908	1608,908

STATE OF NEW YORK
COUNTY - St Lawrence
TOWN - Potsdam
SWIS - 407489

2 0 1 6 T E N T A T I V E A S S E S S M E N T R O L L
T A X A B L E SECTION OF THE ROLL - 1

PAGE 1713
VALUATION DATE-JUL 01, 2015
TAXABLE STATUS DATE-MAR 01, 2016

TAX MAP NUMBER SEQUENCE
UNIFORM PERCENT OF VALUE IS 100.00
UNIFORM PERCENT OF VALUE IS 100.00

TAX MAP PARCEL NUMBER	PROPERTY LOCATION & CLASS	ASSESSMENT	EXEMPTION CODE	COUNTY	TOWN	SCHOOL
CURRENT OWNERS NAME	SCHOOL DISTRICT	LAND	TAX DESCRIPTION	TAXABLE VALUE		
CURRENT OWNERS ADDRESS	PARCEL SIZE/GRID COORD	TOTAL	SPECIAL DISTRICTS	ACCOUNT NO.		
***** 90.002-7-2 *****						
90.002-7-2	356 Parmenter Rd					1-171- 1.1
Bronson Daniel W	240 Rural res		Basic Star 41854	0	0	30,000
Bronson Patricia J	Potsdam 2 407402	41,100	COUNTY TAXABLE VALUE			
356 Parmenter Rd	WRP Easement	173,200	TOWN TAXABLE VALUE			
Potsdam, NY 13676	X		SCHOOL TAXABLE VALUE			
	X		FD034 Potsdam Fire Prot			
	ACRES 50.50					
	EAST-0324942 NRTH-1680076					
	DEED BOOK 2013 PG-19636					
	FULL MARKET VALUE	173,200				

STATE OF NEW YORK
 COUNTY - St Lawrence
 TOWN - Potsdam
 SWIS - 407489

2 0 1 6 T E N T A T I V E A S S E S S M E N T R O L L
 T A X A B L E S E C T I O N O F T H E R O L L - 1
 M A P S E C T I O N - 090
 S U B - S E C T I O N - 002
 U N I F O R M P E R C E N T O F V A L U E I S 100.00

PAGE 1714
 VALUATION DATE-JUL 01, 2015
 TAXABLE STATUS DATE-MAR 01, 2016
 RPS150/V04/L015
 CURRENT DATE 5/02/2016

*** S P E C I A L D I S T R I C T S U M M A R Y ***

CODE	DISTRICT NAME	TOTAL PARCELS	EXTENSION TYPE	EXTENSION VALUE	AD VALOREM VALUE	EXEMPT AMOUNT	TAXABLE VALUE
FD034	Potsdam Fire P	1	TOTAL M		173,200		173,200

*** S C H O O L D I S T R I C T S U M M A R Y ***

CODE	DISTRICT NAME	TOTAL PARCELS	ASSESSED LAND	ASSESSED TOTAL	EXEMPT AMOUNT	TOTAL TAXABLE	STAR AMOUNT	STAR TAXABLE
407402	Potsdam 2	1	41,100	173,200		173,200	30,000	143,200
	S U B - T O T A L	1	41,100	173,200		173,200	30,000	143,200
	T O T A L	1	41,100	173,200		173,200	30,000	143,200

*** S Y S T E M C O D E S S U M M A R Y ***

NO SYSTEM EXEMPTIONS AT THIS LEVEL

*** E X E M P T I O N S U M M A R Y ***

CODE	DESCRIPTION	TOTAL PARCELS	COUNTY	TOWN	SCHOOL
41854	Basic Star	1			30,000
	T O T A L	1			30,000

*** G R A N D T O T A L S ***

ROLL SEC	DESCRIPTION	TOTAL PARCELS	ASSESSED LAND	ASSESSED TOTAL	TAXABLE COUNTY	TAXABLE TOWN	TAXABLE SCHOOL	STAR TAXABLE
1	TAXABLE	1	41,100	173,200	173,200	173,200	173,200	143,200

STATE OF NEW YORK
 COUNTY - St Lawrence
 TOWN - Potsdam
 SWIS - 407489

2 0 1 6 T E N T A T I V E A S S E S S M E N T R O L L
 T A X A B L E SECTION OF THE ROLL - 1

PAGE 1715
 VALUATION DATE-JUL 01, 2015
 TAXABLE STATUS DATE-MAR 01, 2016
 RPS150/V04/L015
 CURRENT DATE 5/02/2016

S U B - S E C T I O N - 002
 UNIFORM PERCENT OF VALUE IS 100.00
 R O L L S U B S E C T I O N - - T O T A L S

*** S P E C I A L D I S T R I C T S U M M A R Y ***

CODE	DISTRICT NAME	TOTAL PARCELS	EXTENSION TYPE	EXTENSION VALUE	AD VALOREM VALUE	EXEMPT AMOUNT	TAXABLE VALUE
AG002	Ag Dist #2	1,406	MOVTAX				
FD034	Potsdam Fire P	2,949	TOTAL M		281868,950	3022,119	278846,831
LT026	Hewittville Li	58	TOTAL M		3660,400		3660,400
LT027	Sissonville Li	27	TOTAL M		1078,500		1078,500
NL001	Norwood Librar	571	TOTAL		47597,525	246,709	47350,816
SW003	Unionville Sew	36	TOTAL M		2743,200		2743,200
WD008	Unionville Wat	37	TOTAL		2819,300		2819,300

*** S C H O O L D I S T R I C T S U M M A R Y ***

CODE	DISTRICT NAME	TOTAL PARCELS	ASSESSED LAND	ASSESSED TOTAL	EXEMPT AMOUNT	TOTAL TAXABLE	STAR AMOUNT	STAR TAXABLE
402201	Canton 1	119	3313,300	14568,100	2674,248	11893,852	1998,360	9895,492
405601	Madrid-Waddington	261	7742,100	17308,700	693,771	16614,929	4853,946	11760,983
406201	Norwood-Norfolk	571	17757,900	47597,525	202,078	47395,447	11595,825	35799,622
406601	Parishville 1	13	611,400	2404,800	41,195	2363,605	210,000	2153,605
407402	Potsdam 2	1,987	52925,275	200055,625	5299,560	194756,065	37075,250	157680,815
	S U B - T O T A L	2,951	82349,975	281934,750	8910,852	273023,898	55733,381	217290,517
	T O T A L	2,951	82349,975	281934,750	8910,852	273023,898	55733,381	217290,517

*** S Y S T E M C O D E S S U M M A R Y ***

NO SYSTEM EXEMPTIONS AT THIS LEVEL

*** E X E M P T I O N S U M M A R Y ***

CODE	DESCRIPTION	TOTAL PARCELS	COUNTY	TOWN	SCHOOL
41003	Vet Chg of	17		366,964	
41112	Vet Pro Ra	18	435,859		
41121	VET WAR CT	120	1284,723	1284,723	
41131	VET COM CT	90	1618,717	1618,717	

STATE OF NEW YORK
 COUNTY - St Lawrence
 TOWN - Potsdam
 SWIS - 407489

2 0 1 6 T E N T A T I V E A S S E S S M E N T R O L L
 T A X A B L E S E C T I O N O F T H E R O L L - 1

PAGE 1716
 VALUATION DATE-JUL 01, 2015
 TAXABLE STATUS DATE-MAR 01, 2016
 RPS150/V04/L015
 CURRENT DATE 5/02/2016

S U B - S E C T I O N - 002
 U N I F O R M P E R C E N T O F V A L U E I S 100.00
 R O L L S U B S E C T I O N - T O T A L S

*** E X E M P T I O N S U M M A R Y ***

CODE	DESCRIPTION	TOTAL PARCELS	COUNTY	TOWN	SCHOOL
41141	VET DIS CT	33	852,789	852,789	
41161	CW_15_VET/	38	440,650	440,650	
41171	CW_DISBLD_	2	47,610	47,610	
41400	Clergy	1	1,500	1,500	1,500
41692	RPTL466_f	11	33,000		
41695	RPTL466_f	1	3,000		3,000
41700	Ag Buildin	10	587,200	587,200	587,200
41720	Ag Distric	104	1923,704	1923,704	1923,704
41730	Ag Land Co	5	66,163	66,163	66,163
41800	Aged - All	4	144,067	144,067	150,067
41802	Aged - Cou	29	556,271		
41803	Aged - Tow	47		1139,668	
41804	Aged - Sch	23			472,210
41805	Aged - Co	5	100,815		100,815
41834	Enhanced S	376			22280,881
41844	STAR MH	1			9,800
41854	Basic Star	1,115			33303,900
41864	STARB MH	6			138,800
41900	Physically	1	58,900	58,900	58,900
41932	Dis & Lim	9	136,721		
41933	Dis & Lim	16		317,067	
42100	Silo	30	174,970	174,970	174,970
42120	Temp Green	1	500	500	500
44210	Home Impro	9	175,343	175,343	175,343
44212	Home Imp -	7	123,801		
44213	Home Impro	7		123,801	
47460	Forest 480	3	51,280	51,280	51,280
47612	Business I	4	2211,310		
49500	Solar Ener	13	4645,200	4645,200	4645,200
49530	Ind. Waste	1	500,000	500,000	500,000
	T O T A L	2,157	16174,093	14520,816	64644,233

STATE OF NEW YORK
COUNTY - St Lawrence
TOWN - Potsdam
SWIS - 407489

2 0 1 6 T E N T A T I V E A S S E S S M E N T R O L L
T A X A B L E SECTION OF THE ROLL - 1

PAGE 1717
VALUATION DATE-JUL 01, 2015
TAXABLE STATUS DATE-MAR 01, 2016
RPS150/V04/L015
CURRENT DATE 5/02/2016

S U B - S E C T I O N - 002
UNIFORM PERCENT OF VALUE IS 100.00
R O L L S U B S E C T I O N - - T O T A L S

*** G R A N D T O T A L S ***

ROLL SEC	DESCRIPTION	TOTAL PARCELS	ASSESSED LAND	ASSESSED TOTAL	TAXABLE COUNTY	TAXABLE TOWN	TAXABLE SCHOOL	STAR TAXABLE
1	TAXABLE	2,951	82349,975	281934,750	265760,657	267413,934	273023,898	217290,517

STATE OF NEW YORK
COUNTY - St Lawrence
TOWN - Potsdam
SWIS - 407489

2 0 1 6 T E N T A T I V E A S S E S S M E N T R O L L

T A X A B L E SECTION OF THE ROLL - 1 SUB-SECT - R VALUATION DATE-JUL 01, 2015

TAXABLE STATUS DATE-MAR 01, 2016

TAX MAP NUMBER SEQUENCE
UNIFORM PERCENT OF VALUE IS 100.00
UNIFORM PERCENT OF VALUE IS 100.00

TAX MAP PARCEL NUMBER	PROPERTY LOCATION & CLASS	ASSESSMENT	EXEMPTION CODE	COUNTY	TOWN	SCHOOL
CURRENT OWNERS NAME	SCHOOL DISTRICT	LAND	TAX DESCRIPTION	TAXABLE VALUE		
CURRENT OWNERS ADDRESS	PARCEL SIZE/GRID COORD	TOTAL	SPECIAL DISTRICTS	ACCOUNT NO.		
***** 64.033-1-26 *****						
	47 Sisson Rd					1-281- 8
64.033-1-26	314 Rural vac<10		COUNTY TAXABLE VALUE			4,500
French Wayne	Potsdam 2 407402	4,500	TOWN TAXABLE VALUE			4,500
French Geraldine	X	4,500	SCHOOL TAXABLE VALUE			4,500
2787 CR 24	Lot #24		FD034 Potsdam Fire Prot			4,500 TO M
Russell, NY 13684	145x200x131x188		LT027 Sissonville Light			4,500 TO M
	FRNT 145.00 DPTH 194.00					
PRIOR OWNER ON 3/01/2016	EAST-0325249 NRTH-1709020					
French Wayne	DEED BOOK 2015 PG-14332					
	FULL MARKET VALUE	4,500				

STATE OF NEW YORK
 COUNTY - St Lawrence
 TOWN - Potsdam
 SWIS - 407489

2 0 1 6 T E N T A T I V E A S S E S S M E N T R O L L
 T A X A B L E SECTION OF THE ROLL - 1

PAGE 1721
 VALUATION DATE-JUL 01, 2015
 TAXABLE STATUS DATE-MAR 01, 2016
 RPS150/V04/L015
 CURRENT DATE 5/02/2016

UNIFORM PERCENT OF VALUE IS 100.00

R O L L S E C T I O N T O T A L S

*** S P E C I A L D I S T R I C T S U M M A R Y ***

CODE	DISTRICT NAME	TOTAL PARCELS	EXTENSION TYPE	EXTENSION VALUE	AD VALOREM VALUE	EXEMPT AMOUNT	TAXABLE VALUE
AG002	Ag Dist #2	1,406	MOVTAX				
FD034	Potsdam Fire P	2,950	TOTAL M		281873,450	3022,119	278851,331
LT026	Hewittville Li	58	TOTAL M		3660,400		3660,400
LT027	Sissonville Li	28	TOTAL M		1083,000		1083,000
NL001	Norwood Librar	571	TOTAL		47597,525	246,709	47350,816
SW003	Unionville Sew	36	TOTAL M		2743,200		2743,200
WD008	Unionville Wat	37	TOTAL		2819,300		2819,300

*** S C H O O L D I S T R I C T S U M M A R Y ***

CODE	DISTRICT NAME	TOTAL PARCELS	ASSESSED LAND	ASSESSED TOTAL	EXEMPT AMOUNT	TOTAL TAXABLE	STAR AMOUNT	STAR TAXABLE
402201	Canton 1	119	3313,300	14568,100	2674,248	11893,852	1998,360	9895,492
405601	Madrid-Waddington	261	7742,100	17308,700	693,771	16614,929	4853,946	11760,983
406201	Norwood-Norfolk	571	17757,900	47597,525	202,078	47395,447	11595,825	35799,622
406601	Parishville 1	13	611,400	2404,800	41,195	2363,605	210,000	2153,605
407402	Potsdam 2	1,988	52929,775	200060,125	5299,560	194760,565	37075,250	157685,315
	S U B - T O T A L	2,952	82354,475	281939,250	8910,852	273028,398	55733,381	217295,017
	T O T A L	2,952	82354,475	281939,250	8910,852	273028,398	55733,381	217295,017

*** S Y S T E M C O D E S S U M M A R Y ***

NO SYSTEM EXEMPTIONS AT THIS LEVEL

*** E X E M P T I O N S U M M A R Y ***

CODE	DESCRIPTION	TOTAL PARCELS	COUNTY	TOWN	SCHOOL
41003	Vet Chg of	17		366,964	
41112	Vet Pro Ra	18	435,859		
41121	VET WAR CT	120	1284,723	1284,723	
41131	VET COM CT	90	1618,717	1618,717	

STATE OF NEW YORK
 COUNTY - St Lawrence
 TOWN - Potsdam
 SWIS - 407489

2 0 1 6 T E N T A T I V E A S S E S S M E N T R O L L
 T A X A B L E SECTION OF THE ROLL - 1

PAGE 1722
 VALUATION DATE-JUL 01, 2015
 TAXABLE STATUS DATE-MAR 01, 2016
 RPS150/V04/L015
 CURRENT DATE 5/02/2016

UNIFORM PERCENT OF VALUE IS 100.00

R O L L S E C T I O N T O T A L S

*** E X E M P T I O N S U M M A R Y ***

CODE	DESCRIPTION	TOTAL PARCELS	COUNTY	TOWN	SCHOOL
41141	VET DIS CT	33	852,789	852,789	
41161	CW_15_VET/	38	440,650	440,650	
41171	CW_DISBLD_	2	47,610	47,610	
41400	Clergy	1	1,500	1,500	1,500
41692	RPTL466_f	11	33,000		
41695	RPTL466_f	1	3,000		3,000
41700	Ag Buildin	10	587,200	587,200	587,200
41720	Ag Distric	104	1923,704	1923,704	1923,704
41730	Ag Land Co	5	66,163	66,163	66,163
41800	Aged - All	4	144,067	144,067	150,067
41802	Aged - Cou	29	556,271		
41803	Aged - Tow	47		1139,668	
41804	Aged - Sch	23			472,210
41805	Aged - Co	5	100,815		100,815
41834	Enhanced S	376			22280,881
41844	STAR MH	1			9,800
41854	Basic Star	1,115			33303,900
41864	STARB MH	6			138,800
41900	Physically	1	58,900	58,900	58,900
41932	Dis & Lim	9	136,721		
41933	Dis & Lim	16		317,067	
42100	Silo	30	174,970	174,970	174,970
42120	Temp Green	1	500	500	500
44210	Home Impro	9	175,343	175,343	175,343
44212	Home Imp -	7	123,801		
44213	Home Impro	7		123,801	
47460	Forest 480	3	51,280	51,280	51,280
47612	Business I	4	2211,310		
49500	Solar Ener	13	4645,200	4645,200	4645,200
49530	Ind. Waste	1	500,000	500,000	500,000
	T O T A L	2,157	16174,093	14520,816	64644,233

STATE OF NEW YORK
COUNTY - St Lawrence
TOWN - Potsdam
SWIS - 407489

2 0 1 6 T E N T A T I V E A S S E S S M E N T R O L L
T A X A B L E SECTION OF THE ROLL - 1

PAGE 1723
VALUATION DATE-JUL 01, 2015
TAXABLE STATUS DATE-MAR 01, 2016
RPS150/V04/L015
CURRENT DATE 5/02/2016

UNIFORM PERCENT OF VALUE IS 100.00

R O L L S E C T I O N T O T A L S

*** G R A N D T O T A L S ***

ROLL SEC	DESCRIPTION	TOTAL PARCELS	ASSESSED LAND	ASSESSED TOTAL	TAXABLE COUNTY	TAXABLE TOWN	TAXABLE SCHOOL	STAR TAXABLE
1	TAXABLE	2,952	82354,475	281939,250	265765,157	267418,434	273028,398	217295,017

STATE OF NEW YORK
COUNTY - St Lawrence
TOWN - Potsdam
SWIS - 407489

2 0 1 6 T E N T A T I V E A S S E S S M E N T R O L L
SPECIAL FRANCHISE SECTION OF THE ROLL - 5
TAX MAP NUMBER SEQUENCE
UNIFORM PERCENT OF VALUE IS 100.00

PAGE 1724
VALUATION DATE-JUL 01, 2015
TAXABLE STATUS DATE-MAR 01, 2016

TAX MAP PARCEL NUMBER	PROPERTY LOCATION & CLASS	ASSESSMENT	EXEMPTION CODE	COUNTY	TOWN	SCHOOL
CURRENT OWNERS NAME	SCHOOL DISTRICT	LAND	TAX DESCRIPTION	TAXABLE VALUE		
CURRENT OWNERS ADDRESS	PARCEL SIZE/GRID COORD	TOTAL	SPECIAL DISTRICTS	ACCOUNT NO.		

555.007-28-1	Town Of Potsdam			555.007-28-1		*****
Time Warner Cable North Region	869 Television		COUNTY TAXABLE VALUE			5-298- 1
Company Code 950680	Norwood-Norfolk 406201	0	TOWN TAXABLE VALUE			
PO Box 7467	Special Franchise	42,472	SCHOOL TAXABLE VALUE			
Charlotte, NC 28241	For Town Roll		FD034 Potsdam Fire Prot			
	Norwood-Norfolk Sc 19.1		NL001 Norwood Library			
	BANK9999982					
	FULL MARKET VALUE	42,472				

555.007-28-2	Town Of Potsdam			555.007-28-2		*****
Time Warner Cable North Region	869 Television		COUNTY TAXABLE VALUE			5-298- 2
Company Code 950680	Potsdam 2 407402	0	TOWN TAXABLE VALUE			
PO Box 7467	Special Franchise	179,896	SCHOOL TAXABLE VALUE			
Charlotte, NC 28241	For Town Roll		FD034 Potsdam Fire Prot			
	potsdam school 80.9					
	BANK9999982					
	FULL MARKET VALUE	179,896				

STATE OF NEW YORK
 COUNTY - St Lawrence
 TOWN - Potsdam
 SWIS - 407489

2 0 1 6 T E N T A T I V E A S S E S S M E N T R O L L
 SPECIAL FRANCHISE SECTION OF THE ROLL - 5
 M A P S E C T I O N - 555
 S U B - S E C T I O N - 007
 UNIFORM PERCENT OF VALUE IS 100.00

PAGE 1725
 VALUATION DATE-JUL 01, 2015
 TAXABLE STATUS DATE-MAR 01, 2016
 RPS150/V04/L015
 CURRENT DATE 5/02/2016

*** S P E C I A L D I S T R I C T S U M M A R Y ***

CODE	DISTRICT NAME	TOTAL PARCELS	EXTENSION TYPE	EXTENSION VALUE	AD VALOREM VALUE	EXEMPT AMOUNT	TAXABLE VALUE
FD034	Potsdam Fire P	2	TOTAL M		222,368		222,368
NL001	Norwood Librar	1	TOTAL		42,472		42,472

*** S C H O O L D I S T R I C T S U M M A R Y ***

CODE	DISTRICT NAME	TOTAL PARCELS	ASSESSED LAND	ASSESSED TOTAL	EXEMPT AMOUNT	TOTAL TAXABLE	STAR AMOUNT	STAR TAXABLE
406201	Norwood-Norfolk	1		42,472		42,472		42,472
407402	Potsdam 2	1		179,896		179,896		179,896
	S U B - T O T A L	2		222,368		222,368		222,368
	T O T A L	2		222,368		222,368		222,368

*** S Y S T E M C O D E S S U M M A R Y ***

NO SYSTEM EXEMPTIONS AT THIS LEVEL

*** E X E M P T I O N S U M M A R Y ***

NO EXEMPTIONS AT THIS LEVEL

*** G R A N D T O T A L S ***

ROLL SEC	DESCRIPTION	TOTAL PARCELS	ASSESSED LAND	ASSESSED TOTAL	TAXABLE COUNTY	TAXABLE TOWN	TAXABLE SCHOOL	STAR TAXABLE
5	SPECIAL FRANCHISE	2		222,368	222,368	222,368	222,368	222,368

STATE OF NEW YORK
 COUNTY - St Lawrence
 TOWN - Potsdam
 SWIS - 407489

2 0 1 6 T E N T A T I V E A S S E S S M E N T R O L L
 SPECIAL FRANCHISE SECTION OF THE ROLL - 5

PAGE 1726
 VALUATION DATE-JUL 01, 2015
 TAXABLE STATUS DATE-MAR 01, 2016

TAX MAP NUMBER SEQUENCE
 UNIFORM PERCENT OF VALUE IS 100.00
 UNIFORM PERCENT OF VALUE IS 100.00

TAX MAP PARCEL NUMBER	PROPERTY LOCATION & CLASS	ASSESSMENT	EXEMPTION CODE	COUNTY	TOWN	SCHOOL
CURRENT OWNERS NAME	SCHOOL DISTRICT	LAND	TAX DESCRIPTION	TAXABLE VALUE		
CURRENT OWNERS ADDRESS	PARCEL SIZE/GRID COORD	TOTAL	SPECIAL DISTRICTS	ACCOUNT NO.		
555.008-28-1	Town Of Potsdam 866 Telephone		COUNTY TAXABLE VALUE	110,210		5-298- 3
Verizon New York Inc	Norwood-Norfolk 406201	0	TOWN TAXABLE VALUE	110,210		
Attn: Prop Tax Compl 31st Floo	Special Franchise	110,210	SCHOOL TAXABLE VALUE	110,210		
PO BOX 152206	For Town Roll		FD034 Potsdam Fire Prot	110,210	TO M	
Irving, TX 75015-2206	Norwood-Norfolk 16.8%		NL001 Norwood Library	110,210	TO	
	BANK9999997					
	FULL MARKET VALUE	110,210				
555.008-28-2	Town Of Potsdam 866 Telephone		COUNTY TAXABLE VALUE	32,800		5-298- 4
Verizon New York Inc	Canton 1 402201	0	TOWN TAXABLE VALUE	32,800		
Attn: Prop Tax Compl 31st Fl	Special Franchise	32,800	SCHOOL TAXABLE VALUE	32,800		
PO Box 152206	For Town Roll		FD034 Potsdam Fire Prot	32,800	TO M	
Irving, TX 75015-2206	Canton School 5.00%					
	BANK9999997					
	FULL MARKET VALUE	32,800				
555.008-28-3	Town Of Potsdam 866 Telephone		COUNTY TAXABLE VALUE	7,216		5-298- 5
Verizon New York Inc	Parishville 1 406601	0	TOWN TAXABLE VALUE	7,216		
Attn: Duff & Phelps	Special Franchise	7,216	SCHOOL TAXABLE VALUE	7,216		
PO Box 2629	For Town Roll		FD034 Potsdam Fire Prot	7,216	TO M	
Addison, TX 75001	parshv hopk- 1.1%					
	BANK9999997					
	FULL MARKET VALUE	7,216				
555.008-28-4	Town Of Potsdam 866 Telephone		COUNTY TAXABLE VALUE	40,017		5-298- 6
Verizon New York Inc	Madrid-Waddingt 405601	0	TOWN TAXABLE VALUE	40,017		
Attn: Prop Tax Compl 31st Fl	Special Franchise	40,017	SCHOOL TAXABLE VALUE	40,017		
PO Box 152206	For Town Roll		FD034 Potsdam Fire Prot	40,017	TO M	
Irving, TX 75015-2206	Madrid-Wdgt n Sch 6.1%					
	BANK9999997					
	FULL MARKET VALUE	40,017				
555.008-28-5	Town Of Potsdam 866 Telephone		COUNTY TAXABLE VALUE	465,767		5-298- 7
Verizon New York Inc	Potsdam 2 407402	0	TOWN TAXABLE VALUE	465,767		
PO Box 2749	Special Franchise	465,767	SCHOOL TAXABLE VALUE	465,767		
Addison, TX 75001	For Town Roll		FD034 Potsdam Fire Prot	465,767	TO M	
	Potsdam School 71.0%					
	BANK9999997					
	FULL MARKET VALUE	465,767				

STATE OF NEW YORK
 COUNTY - St Lawrence
 TOWN - Potsdam
 SWIS - 407489

2 0 1 6 T E N T A T I V E A S S E S S M E N T R O L L
 SPECIAL FRANCHISE SECTION OF THE ROLL - 5
 M A P S E C T I O N - 555
 S U B - S E C T I O N - 008
 UNIFORM PERCENT OF VALUE IS 100.00

PAGE 1727
 VALUATION DATE-JUL 01, 2015
 TAXABLE STATUS DATE-MAR 01, 2016
 RPS150/V04/L015
 CURRENT DATE 5/02/2016

*** S P E C I A L D I S T R I C T S U M M A R Y ***

CODE	DISTRICT NAME	TOTAL PARCELS	EXTENSION TYPE	EXTENSION VALUE	AD VALOREM VALUE	EXEMPT AMOUNT	TAXABLE VALUE
FD034	Potsdam Fire P	5	TOTAL M		656,010		656,010
NL001	Norwood Librar	1	TOTAL		110,210		110,210

*** S C H O O L D I S T R I C T S U M M A R Y ***

CODE	DISTRICT NAME	TOTAL PARCELS	ASSESSED LAND	ASSESSED TOTAL	EXEMPT AMOUNT	TOTAL TAXABLE	STAR AMOUNT	STAR TAXABLE
402201	Canton 1	1		32,800		32,800		32,800
405601	Madrid-Waddington	1		40,017		40,017		40,017
406201	Norwood-Norfolk	1		110,210		110,210		110,210
406601	Parishville 1	1		7,216		7,216		7,216
407402	Potsdam 2	1		465,767		465,767		465,767
	S U B - T O T A L	5		656,010		656,010		656,010
	T O T A L	5		656,010		656,010		656,010

*** S Y S T E M C O D E S S U M M A R Y ***

NO SYSTEM EXEMPTIONS AT THIS LEVEL

*** E X E M P T I O N S U M M A R Y ***

NO EXEMPTIONS AT THIS LEVEL

*** G R A N D T O T A L S ***

ROLL SEC	DESCRIPTION	TOTAL PARCELS	ASSESSED LAND	ASSESSED TOTAL	TAXABLE COUNTY	TAXABLE TOWN	TAXABLE SCHOOL	STAR TAXABLE
5	SPECIAL FRANCHISE	5		656,010	656,010	656,010	656,010	656,010

STATE OF NEW YORK
COUNTY - St Lawrence
TOWN - Potsdam
SWIS - 407489

2 0 1 6 T E N T A T I V E A S S E S S M E N T R O L L
SPECIAL FRANCHISE SECTION OF THE ROLL - 5

PAGE 1728
VALUATION DATE-JUL 01, 2015
TAXABLE STATUS DATE-MAR 01, 2016

TAX MAP NUMBER SEQUENCE
UNIFORM PERCENT OF VALUE IS 100.00
UNIFORM PERCENT OF VALUE IS 100.00

TAX MAP PARCEL NUMBER	PROPERTY LOCATION & CLASS	ASSESSMENT	EXEMPTION CODE	COUNTY	TOWN	SCHOOL	ACCOUNT NO.
CURRENT OWNERS NAME	SCHOOL DISTRICT	LAND	TAX DESCRIPTION	TAXABLE VALUE			
CURRENT OWNERS ADDRESS	PARCEL SIZE/GRID COORD	TOTAL	SPECIAL DISTRICTS				

555.012-28-1	Town Of Potsdam						555.012-28-1 *****
St Lawrence Gas Co	861 Elec & gas		COUNTY TAXABLE VALUE	143,674			5-298-15
Company Code 139900	Potsdam 2 407402	0	TOWN TAXABLE VALUE	143,674			
33 Stearns St	Special Franchise	143,674	SCHOOL TAXABLE VALUE	143,674			
PO Box 270	For Town Roll		FD034 Potsdam Fire Prot	143,674	TO M		
Massena, NY 13662	Potsdam School 19.37%						
	BANK9999995						
	FULL MARKET VALUE	143,674					

555.012-28-2	Town Of Potsdam						555.012-28-2 *****
St Lawrence Gas Co	861 Elec & gas		COUNTY TAXABLE VALUE	59,784			
Company Code 139900	Canton 1 402201	0	TOWN TAXABLE VALUE	59,784			
33 Stearns St	Special Franchise	59,784	SCHOOL TAXABLE VALUE	59,784			
PO Box 270	For Town Roll		FD034 Potsdam Fire Prot	59,784	TO M		
Massena, NY 13662	Canton School 8.06%						
	BANK9999995						
	FULL MARKET VALUE	59,784					

555.012-28-3	Town Of Potsdam						555.012-28-3 *****
St Lawrence Gas Co	861 Elec & gas		COUNTY TAXABLE VALUE	538,276			
Company Code 139900	Madrid-Waddingt 405601	0	TOWN TAXABLE VALUE	538,276			
33 Stearns St	Special Franchise	538,276	SCHOOL TAXABLE VALUE	538,276			
PO Box 270	For Town Roll		FD034 Potsdam Fire Prot	538,276	TO M		
Massena, NY 13662	Madrid School 72.57%						
	BANK9999995						
	FULL MARKET VALUE	538,276					

555.012-28-4	Town of Potsdam						555.012-28-4 *****
SLIC Network Solutions Inc	836 Telecom. eq.		COUNTY TAXABLE VALUE	955,868			
PO Box 122	Potsdam 2 407402	0	TOWN TAXABLE VALUE	955,868			
Nicholville, NY 12965-0122	Special franchise	955,868	SCHOOL TAXABLE VALUE	955,868			
	FULL MARKET VALUE	955,868	FD034 Potsdam Fire Prot	955,868	TO M		

STATE OF NEW YORK
 COUNTY - St Lawrence
 TOWN - Potsdam
 SWIS - 407489

2 0 1 6 T E N T A T I V E A S S E S S M E N T R O L L
 SPECIAL FRANCHISE SECTION OF THE ROLL - 5
 M A P S E C T I O N - 555
 S U B - S E C T I O N - 012
 UNIFORM PERCENT OF VALUE IS 100.00

PAGE 1729
 VALUATION DATE-JUL 01, 2015
 TAXABLE STATUS DATE-MAR 01, 2016
 RPS150/V04/L015
 CURRENT DATE 5/02/2016

*** S P E C I A L D I S T R I C T S U M M A R Y ***

CODE	DISTRICT NAME	TOTAL PARCELS	EXTENSION TYPE	EXTENSION VALUE	AD VALOREM VALUE	EXEMPT AMOUNT	TAXABLE VALUE
FD034	Potsdam Fire P	4	TOTAL M		1697,602		1697,602

*** S C H O O L D I S T R I C T S U M M A R Y ***

CODE	DISTRICT NAME	TOTAL PARCELS	ASSESSED LAND	ASSESSED TOTAL	EXEMPT AMOUNT	TOTAL TAXABLE	STAR AMOUNT	STAR TAXABLE
402201	Canton 1	1		59,784		59,784		59,784
405601	Madrid-Waddington	1		538,276		538,276		538,276
407402	Potsdam 2	2		1099,542		1099,542		1099,542
	S U B - T O T A L	4		1697,602		1697,602		1697,602
	T O T A L	4		1697,602		1697,602		1697,602

*** S Y S T E M C O D E S S U M M A R Y ***

NO SYSTEM EXEMPTIONS AT THIS LEVEL

*** E X E M P T I O N S U M M A R Y ***

NO EXEMPTIONS AT THIS LEVEL

*** G R A N D T O T A L S ***

ROLL SEC	DESCRIPTION	TOTAL PARCELS	ASSESSED LAND	ASSESSED TOTAL	TAXABLE COUNTY	TAXABLE TOWN	TAXABLE SCHOOL	STAR TAXABLE
5	SPECIAL FRANCHISE	4		1697,602	1697,602	1697,602	1697,602	1697,602

STATE OF NEW YORK
 COUNTY - St Lawrence
 TOWN - Potsdam
 SWIS - 407489

2 0 1 6 T E N T A T I V E A S S E S S M E N T R O L L
 SPECIAL FRANCHISE SECTION OF THE ROLL - 5

PAGE 1730
 VALUATION DATE-JUL 01, 2015
 TAXABLE STATUS DATE-MAR 01, 2016
 RPS150/V04/L015
 CURRENT DATE 5/02/2016

S U B - S E C T I O N - 012
 UNIFORM PERCENT OF VALUE IS 100.00
 R O L L S U B S E C T I O N - - T O T A L S

*** S P E C I A L D I S T R I C T S U M M A R Y ***

CODE	DISTRICT NAME	TOTAL PARCELS	EXTENSION TYPE	EXTENSION VALUE	AD VALOREM VALUE	EXEMPT AMOUNT	TAXABLE VALUE
FD034	Potsdam Fire P	11	TOTAL M		2575,980		2575,980
NL001	Norwood Librar	2	TOTAL		152,682		152,682

*** S C H O O L D I S T R I C T S U M M A R Y ***

CODE	DISTRICT NAME	TOTAL PARCELS	ASSESSED LAND	ASSESSED TOTAL	EXEMPT AMOUNT	TOTAL TAXABLE	STAR AMOUNT	STAR TAXABLE
402201	Canton 1	2		92,584		92,584		92,584
405601	Madrid-Waddington	2		578,293		578,293		578,293
406201	Norwood-Norfolk	2		152,682		152,682		152,682
406601	Parishville 1	1		7,216		7,216		7,216
407402	Potsdam 2	4		1745,205		1745,205		1745,205
	S U B - T O T A L	11		2575,980		2575,980		2575,980
	T O T A L	11		2575,980		2575,980		2575,980

*** S Y S T E M C O D E S S U M M A R Y ***

NO SYSTEM EXEMPTIONS AT THIS LEVEL

*** E X E M P T I O N S U M M A R Y ***

NO EXEMPTIONS AT THIS LEVEL

*** G R A N D T O T A L S ***

ROLL SEC	DESCRIPTION	TOTAL PARCELS	ASSESSED LAND	ASSESSED TOTAL	TAXABLE COUNTY	TAXABLE TOWN	TAXABLE SCHOOL	STAR TAXABLE
5	SPECIAL FRANCHISE	11		2575,980	2575,980	2575,980	2575,980	2575,980

STATE OF NEW YORK
COUNTY - St Lawrence
TOWN - Potsdam
SWIS - 407489

2 0 1 6 T E N T A T I V E A S S E S S M E N T R O L L

SPECIAL FRANCHISE SECTION OF THE ROLL - 5 SUB-SECT - R VALUATION DATE-JUL 01, 2015
TAXABLE STATUS DATE-MAR 01, 2016

TAX MAP NUMBER SEQUENCE
UNIFORM PERCENT OF VALUE IS 100.00
UNIFORM PERCENT OF VALUE IS 100.00

TAX MAP PARCEL NUMBER	PROPERTY LOCATION & CLASS	ASSESSMENT	EXEMPTION CODE	COUNTY	TOWN	SCHOOL
CURRENT OWNERS NAME	SCHOOL DISTRICT	LAND	TAX DESCRIPTION	TAXABLE VALUE		
CURRENT OWNERS ADDRESS	PARCEL SIZE/GRID COORD	TOTAL	SPECIAL DISTRICTS	ACCOUNT NO.		

555.009-28-1	Town Of Potsdam			555.009-28-1		*****
National Grid	861 Elec & gas		COUNTY TAXABLE VALUE			5-298- 8
Attn: Real Estate Tax Dept	Norwood-Norfolk 406201	0	TOWN TAXABLE VALUE			
300 Erie Blvd West	Special Franchise	400,773	SCHOOL TAXABLE VALUE			
Syracuse, NY 13202-4718	132350		FD034 Potsdam Fire Prot			
	Norwood-Norfolk 16.80		NL001 Norwood Library			
	BANK9999996					
	FULL MARKET VALUE	400,773				

555.009-28-2	Town Of Potsdam			555.009-28-2		*****
National Grid	861 Elec & gas		COUNTY TAXABLE VALUE			5-298- 9
Attn: Real Estate Tax Dept	Canton 1 402201	0	TOWN TAXABLE VALUE			
300 Erie Blvd West	Special Franchise	119,277	SCHOOL TAXABLE VALUE			
Syracuse, NY 13202-4718	132350		FD034 Potsdam Fire Prot			
	Canton School 5.00					
	BANK9999996					
	FULL MARKET VALUE	119,277				

555.009-28-3	Town Of Potsdam			555.009-28-3		*****
National Grid	861 Elec & gas		COUNTY TAXABLE VALUE			5-298-10
Attn: Real Estate Tax Dept	Parishville 1 406601	0	TOWN TAXABLE VALUE			
300 Erie Blvd West	Special Franchise	26,241	SCHOOL TAXABLE VALUE			
Syracuse, NY 13202-4818	132350		FD034 Potsdam Fire Prot			
	Parvil/hopk Sch 1.1					
	BANK9999996					
	FULL MARKET VALUE	26,241				

555.009-28-4	Town Of Potsdam			555.009-28-4		*****
National Grid	861 Elec & gas		COUNTY TAXABLE VALUE			5-298-11
Attn: Real Estate Tax Dept	Madrid-Waddingt 405601	0	TOWN TAXABLE VALUE			
300 Erie Blvd West	Special Franchise	145,519	SCHOOL TAXABLE VALUE			
Syracuse, NY 13202-4718	132350		FD034 Potsdam Fire Prot			
	Madrid-Wdgtn School 6.1					
	BANK9999996					
	FULL MARKET VALUE	145,519				

555.009-28-5	Town Of Potsdam			555.009-28-5		*****
National Grid	861 Elec & gas		COUNTY TAXABLE VALUE			5-298-12
Attn: Real Estate Tax Dept	Potsdam 2 407402	0	TOWN TAXABLE VALUE			
300 Erie Boulevard West	Special Franchise	1693,741	SCHOOL TAXABLE VALUE			
Syracuse, NY 13202-4718	132350		FD034 Potsdam Fire Prot			
	Potsdam School 71.0					
	BANK9999996					
	FULL MARKET VALUE	1693,741				

STATE OF NEW YORK
 COUNTY - St Lawrence
 TOWN - Potsdam
 SWIS - 407489

2 0 1 6 T E N T A T I V E A S S E S S M E N T R O L L
 SPECIAL FRANCHISE SECTION OF THE ROLL - 5
 M A P S E C T I O N - 555
 S U B - S E C T I O N - 009
 UNIFORM PERCENT OF VALUE IS 100.00

PAGE 1732
 SUB-SECT - R VALUATION DATE-JUL 01, 2015
 TAXABLE STATUS DATE-MAR 01, 2016
 RPS150/V04/L015
 CURRENT DATE 5/02/2016

*** S P E C I A L D I S T R I C T S U M M A R Y ***

CODE	DISTRICT NAME	TOTAL PARCELS	EXTENSION TYPE	EXTENSION VALUE	AD VALOREM VALUE	EXEMPT AMOUNT	TAXABLE VALUE
FD034	Potsdam Fire P	5	TOTAL M		2385,551		2385,551
NL001	Norwood Librar	1	TOTAL		400,773		400,773

*** S C H O O L D I S T R I C T S U M M A R Y ***

CODE	DISTRICT NAME	TOTAL PARCELS	ASSESSED LAND	ASSESSED TOTAL	EXEMPT AMOUNT	TOTAL TAXABLE	STAR AMOUNT	STAR TAXABLE
402201	Canton 1	1		119,277		119,277		119,277
405601	Madrid-Waddington	1		145,519		145,519		145,519
406201	Norwood-Norfolk	1		400,773		400,773		400,773
406601	Parishville 1	1		26,241		26,241		26,241
407402	Potsdam 2	1		1693,741		1693,741		1693,741
	S U B - T O T A L	5		2385,551		2385,551		2385,551
	T O T A L	5		2385,551		2385,551		2385,551

*** S Y S T E M C O D E S S U M M A R Y ***

NO SYSTEM EXEMPTIONS AT THIS LEVEL

*** E X E M P T I O N S U M M A R Y ***

NO EXEMPTIONS AT THIS LEVEL

*** G R A N D T O T A L S ***

ROLL SEC	DESCRIPTION	TOTAL PARCELS	ASSESSED LAND	ASSESSED TOTAL	TAXABLE COUNTY	TAXABLE TOWN	TAXABLE SCHOOL	STAR TAXABLE
5	SPECIAL FRANCHISE	5		2385,551	2385,551	2385,551	2385,551	2385,551

STATE OF NEW YORK
 COUNTY - St Lawrence
 TOWN - Potsdam
 SWIS - 407489

2 0 1 6 T E N T A T I V E A S S E S S M E N T R O L L
 SPECIAL FRANCHISE SECTION OF THE ROLL - 5

PAGE 1733
 SUB-SECT - R VALUATION DATE-JUL 01, 2015
 TAXABLE STATUS DATE-MAR 01, 2016
 RPS150/V04/L015
 CURRENT DATE 5/02/2016

S U B - S E C T I O N - 009
 UNIFORM PERCENT OF VALUE IS 100.00
 R O L L S U B S E C T I O N - R - T O T A L S

*** S P E C I A L D I S T R I C T S U M M A R Y ***

CODE	DISTRICT NAME	TOTAL PARCELS	EXTENSION TYPE	EXTENSION VALUE	AD VALOREM VALUE	EXEMPT AMOUNT	TAXABLE VALUE
FD034	Potsdam Fire P	5	TOTAL M		2385,551		2385,551
NL001	Norwood Librar	1	TOTAL		400,773		400,773

*** S C H O O L D I S T R I C T S U M M A R Y ***

CODE	DISTRICT NAME	TOTAL PARCELS	ASSESSED LAND	ASSESSED TOTAL	EXEMPT AMOUNT	TOTAL TAXABLE	STAR AMOUNT	STAR TAXABLE
402201	Canton 1	1		119,277		119,277		119,277
405601	Madrid-Waddington	1		145,519		145,519		145,519
406201	Norwood-Norfolk	1		400,773		400,773		400,773
406601	Parishville 1	1		26,241		26,241		26,241
407402	Potsdam 2	1		1693,741		1693,741		1693,741
	S U B - T O T A L	5		2385,551		2385,551		2385,551
	T O T A L	5		2385,551		2385,551		2385,551

*** S Y S T E M C O D E S S U M M A R Y ***

NO SYSTEM EXEMPTIONS AT THIS LEVEL

*** E X E M P T I O N S U M M A R Y ***

NO EXEMPTIONS AT THIS LEVEL

*** G R A N D T O T A L S ***

ROLL SEC	DESCRIPTION	TOTAL PARCELS	ASSESSED LAND	ASSESSED TOTAL	TAXABLE COUNTY	TAXABLE TOWN	TAXABLE SCHOOL	STAR TAXABLE
5	SPECIAL FRANCHISE	5		2385,551	2385,551	2385,551	2385,551	2385,551

STATE OF NEW YORK
 COUNTY - St Lawrence
 TOWN - Potsdam
 SWIS - 407489

2 0 1 6 T E N T A T I V E A S S E S S M E N T R O L L
 SPECIAL FRANCHISE SECTION OF THE ROLL - 5

PAGE 1734
 VALUATION DATE-JUL 01, 2015
 TAXABLE STATUS DATE-MAR 01, 2016
 RPS150/V04/L015
 CURRENT DATE 5/02/2016

UNIFORM PERCENT OF VALUE IS 100.00

R O L L S E C T I O N T O T A L S

*** S P E C I A L D I S T R I C T S U M M A R Y ***

CODE	DISTRICT NAME	TOTAL PARCELS	EXTENSION TYPE	EXTENSION VALUE	AD VALOREM VALUE	EXEMPT AMOUNT	TAXABLE VALUE
FD034	Potsdam Fire P	16	TOTAL M		4961,531		4961,531
NL001	Norwood Librar	3	TOTAL		553,455		553,455

*** S C H O O L D I S T R I C T S U M M A R Y ***

CODE	DISTRICT NAME	TOTAL PARCELS	ASSESSED LAND	ASSESSED TOTAL	EXEMPT AMOUNT	TOTAL TAXABLE	STAR AMOUNT	STAR TAXABLE
402201	Canton 1	3		211,861		211,861		211,861
405601	Madrid-Waddington	3		723,812		723,812		723,812
406201	Norwood-Norfolk	3		553,455		553,455		553,455
406601	Parishville 1	2		33,457		33,457		33,457
407402	Potsdam 2	5		3438,946		3438,946		3438,946
	S U B - T O T A L	16		4961,531		4961,531		4961,531
	T O T A L	16		4961,531		4961,531		4961,531

*** S Y S T E M C O D E S S U M M A R Y ***

NO SYSTEM EXEMPTIONS AT THIS LEVEL

*** E X E M P T I O N S U M M A R Y ***

NO EXEMPTIONS AT THIS LEVEL

*** G R A N D T O T A L S ***

ROLL SEC	DESCRIPTION	TOTAL PARCELS	ASSESSED LAND	ASSESSED TOTAL	TAXABLE COUNTY	TAXABLE TOWN	TAXABLE SCHOOL	STAR TAXABLE
5	SPECIAL FRANCHISE	16		4961,531	4961,531	4961,531	4961,531	4961,531

STATE OF NEW YORK
COUNTY - St Lawrence
TOWN - Potsdam
SWIS - 407489

2 0 1 6 T E N T A T I V E A S S E S S M E N T R O L L
UTILITY & R.R. SECTION OF THE ROLL - 6
TAX MAP NUMBER SEQUENCE
UNIFORM PERCENT OF VALUE IS 100.00

PAGE 1735
VALUATION DATE-JUL 01, 2015
TAXABLE STATUS DATE-MAR 01, 2016

TAX MAP PARCEL NUMBER	PROPERTY LOCATION & CLASS	ASSESSMENT	EXEMPTION CODE-----	COUNTY-----	TOWN-----	SCHOOL
CURRENT OWNERS NAME	SCHOOL DISTRICT	LAND	TAX DESCRIPTION	TAXABLE VALUE		
CURRENT OWNERS ADDRESS	PARCEL SIZE/GRID COORD	TOTAL	SPECIAL DISTRICTS	ACCOUNT NO.		

53.004-1-48.1	Sissonville Rd			53.004-1-48.1	*****	
Brookfrie Boulevard Hydropower	874 Elec-hydro - WTRFNT		COUNTY TAXABLE VALUE	17,300		
Accts payable N.America	Norwood-Norfolk 406201	17,300	TOWN TAXABLE VALUE	17,300		
75 State St Ste 2701	Loc # 407402	17,300	SCHOOL TAXABLE VALUE	17,300		
Boston, MA 02109	Appro Factor 1.00 Potsdam		FD034 Potsdam Fire Prot	17,300 TO M		
	Unionville Hydro Land		NL001 Norwood Library	17,300 TO		
	ACRES 17.30 BANK9999943					
	EAST-0328029 NRTH-1720090					
	DEED BOOK 2007 PG-2488					
	FULL MARKET VALUE	17,300				

53.004-1-53.1	57, 59 Hewittville Rd			53.004-1-53.1	*****	
Brookfield	874 Elec-hydro - WTRFNT		COUNTY TAXABLE VALUE	3443,000		
Accts payable N. America	Potsdam 2 407402	260,100	TOWN TAXABLE VALUE	3443,000		
75 State St Ste 2701	Loc # 407401	3443,000	SCHOOL TAXABLE VALUE	3443,000		
Boston, MA 02109	App Factor 1.00 Potsdam S		FD034 Potsdam Fire Prot	3443,000 TO M		
	Hewittville Hydro Land &					
	ACRES 36.80 BANK9999943					
	EAST-0324774 NRTH-1715266					
	DEED BOOK 2007 PG-2487					
	FULL MARKET VALUE	3443,000				

STATE OF NEW YORK
 COUNTY - St Lawrence
 TOWN - Potsdam
 SWIS - 407489

2 0 1 6 T E N T A T I V E A S S E S S M E N T R O L L
 UTILITY & R.R. SECTION OF THE ROLL - 6
 M A P S E C T I O N - 053
 S U B - S E C T I O N - 004
 UNIFORM PERCENT OF VALUE IS 100.00

PAGE 1736
 VALUATION DATE-JUL 01, 2015
 TAXABLE STATUS DATE-MAR 01, 2016
 RPS150/V04/L015
 CURRENT DATE 5/02/2016

*** S P E C I A L D I S T R I C T S U M M A R Y ***

CODE	DISTRICT NAME	TOTAL PARCELS	EXTENSION TYPE	EXTENSION VALUE	AD VALOREM VALUE	EXEMPT AMOUNT	TAXABLE VALUE
FD034	Potsdam Fire P	2	TOTAL M		3460,300		3460,300
NL001	Norwood Librar	1	TOTAL		17,300		17,300

*** S C H O O L D I S T R I C T S U M M A R Y ***

CODE	DISTRICT NAME	TOTAL PARCELS	ASSESSED LAND	ASSESSED TOTAL	EXEMPT AMOUNT	TOTAL TAXABLE	STAR AMOUNT	STAR TAXABLE
406201	Norwood-Norfolk	1	17,300	17,300		17,300		17,300
407402	Potsdam 2	1	260,100	3443,000		3443,000		3443,000
	S U B - T O T A L	2	277,400	3460,300		3460,300		3460,300
	T O T A L	2	277,400	3460,300		3460,300		3460,300

*** S Y S T E M C O D E S S U M M A R Y ***

NO SYSTEM EXEMPTIONS AT THIS LEVEL

*** E X E M P T I O N S U M M A R Y ***

NO EXEMPTIONS AT THIS LEVEL

*** G R A N D T O T A L S ***

ROLL SEC	DESCRIPTION	TOTAL PARCELS	ASSESSED LAND	ASSESSED TOTAL	TAXABLE COUNTY	TAXABLE TOWN	TAXABLE SCHOOL	STAR TAXABLE
6	UTILITIES & N.C.	2	277,400	3460,300	3460,300	3460,300	3460,300	3460,300

STATE OF NEW YORK
 COUNTY - St Lawrence
 TOWN - Potsdam
 SWIS - 407489

2 0 1 6 T E N T A T I V E A S S E S S M E N T R O L L
 UTILITY & R.R. SECTION OF THE ROLL - 6
 TAX MAP NUMBER SEQUENCE
 UNIFORM PERCENT OF VALUE IS 100.00
 UNIFORM PERCENT OF VALUE IS 100.00

PAGE 1737
 VALUATION DATE-JUL 01, 2015
 TAXABLE STATUS DATE-MAR 01, 2016

TAX MAP PARCEL NUMBER	PROPERTY LOCATION & CLASS	ASSESSMENT	EXEMPTION CODE	COUNTY	TOWN	SCHOOL
CURRENT OWNERS NAME	SCHOOL DISTRICT	LAND	TAX DESCRIPTION	TAXABLE VALUE		
CURRENT OWNERS ADDRESS	PARCEL SIZE/GRID COORD	TOTAL	SPECIAL DISTRICTS	ACCOUNT NO.		
***** 53.058-4-2 *****						
53.058-4-2	126 Park St			COUNTY	TAXABLE VALUE	3608,000
Brookfield	874 Elec-hydro - WTRFNT			TOWN	TAXABLE VALUE	3608,000
Accts payable N America	Potsdam 2 407402	131,600		SCHOOL	TAXABLE VALUE	3608,000
75 State St Ste 2701	Loc # 407402	3608,000		FD034	Potsdam Fire Prot	3608,000 TO M
Boston, MA 02109	App Factor 1.00 Potsdam S					
	Unionville Hydro Land & I					
	ACRES 11.10 BANK9999943					
	EAST-0327620 NRTH-1719151					
	DEED BOOK 2007 PG-2488					
	FULL MARKET VALUE	3608,000				

STATE OF NEW YORK
 COUNTY - St Lawrence
 TOWN - Potsdam
 SWIS - 407489

2 0 1 6 T E N T A T I V E A S S E S S M E N T R O L L
 UTILITY & R.R. SECTION OF THE ROLL - 6
 M A P S E C T I O N - 053
 S U B - S E C T I O N - 058
 UNIFORM PERCENT OF VALUE IS 100.00

PAGE 1738
 VALUATION DATE-JUL 01, 2015
 TAXABLE STATUS DATE-MAR 01, 2016
 RPS150/V04/L015
 CURRENT DATE 5/02/2016

*** S P E C I A L D I S T R I C T S U M M A R Y ***

CODE	DISTRICT NAME	TOTAL PARCELS	EXTENSION TYPE	EXTENSION VALUE	AD VALOREM VALUE	EXEMPT AMOUNT	TAXABLE VALUE
FD034	Potsdam Fire P	1	TOTAL M		3608,000		3608,000

*** S C H O O L D I S T R I C T S U M M A R Y ***

CODE	DISTRICT NAME	TOTAL PARCELS	ASSESSED LAND	ASSESSED TOTAL	EXEMPT AMOUNT	TOTAL TAXABLE	STAR AMOUNT	STAR TAXABLE
407402	Potsdam 2	1	131,600	3608,000		3608,000		3608,000
	S U B - T O T A L	1	131,600	3608,000		3608,000		3608,000
	T O T A L	1	131,600	3608,000		3608,000		3608,000

*** S Y S T E M C O D E S S U M M A R Y ***

NO SYSTEM EXEMPTIONS AT THIS LEVEL

*** E X E M P T I O N S U M M A R Y ***

NO EXEMPTIONS AT THIS LEVEL

*** G R A N D T O T A L S ***

ROLL SEC	DESCRIPTION	TOTAL PARCELS	ASSESSED LAND	ASSESSED TOTAL	TAXABLE COUNTY	TAXABLE TOWN	TAXABLE SCHOOL	STAR TAXABLE
6	UTILITIES & N.C.	1	131,600	3608,000	3608,000	3608,000	3608,000	3608,000

STATE OF NEW YORK
COUNTY - St Lawrence
TOWN - Potsdam
SWIS - 407489

2 0 1 6 T E N T A T I V E A S S E S S M E N T R O L L
UTILITY & R.R. SECTION OF THE ROLL - 6

PAGE 1739
VALUATION DATE-JUL 01, 2015
TAXABLE STATUS DATE-MAR 01, 2016

TAX MAP NUMBER SEQUENCE
UNIFORM PERCENT OF VALUE IS 100.00
UNIFORM PERCENT OF VALUE IS 100.00

TAX MAP PARCEL NUMBER	PROPERTY LOCATION & CLASS	ASSESSMENT	EXEMPTION CODE	COUNTY	TOWN	SCHOOL
CURRENT OWNERS NAME	SCHOOL DISTRICT	LAND	TAX DESCRIPTION	TAXABLE VALUE		
CURRENT OWNERS ADDRESS	PARCEL SIZE/GRID COORD	TOTAL	SPECIAL DISTRICTS	ACCOUNT NO.		
***** 64.002-3-19 *****						
64.002-3-19	65 Country Ln					
SBC Tower Holdings LLC	837 Cell Tower		COUNTY TAXABLE VALUE	160,000		
c/o AT&T Propery Tax Dept	Potsdam 2 407402	40,000	TOWN TAXABLE VALUE	160,000		
909 Chestnut St Rm 36M1	Lease Options 2005/1395	160,000	SCHOOL TAXABLE VALUE	160,000		
Saint Louis, MO 63101-2065	App Factor 1.00 Po Sch		FD034 Potsdam Fire Prot	160,000	TO M	
	x					
	ACRES 8.40					
	EAST-0328323 NRTH-1709894					
	DEED BOOK 2005 PG-990					
	FULL MARKET VALUE	160,000				

STATE OF NEW YORK
 COUNTY - St Lawrence
 TOWN - Potsdam
 SWIS - 407489

2 0 1 6 T E N T A T I V E A S S E S S M E N T R O L L
 UTILITY & R.R. SECTION OF THE ROLL - 6
 M A P S E C T I O N - 064
 S U B - S E C T I O N - 002
 UNIFORM PERCENT OF VALUE IS 100.00

PAGE 1740
 VALUATION DATE-JUL 01, 2015
 TAXABLE STATUS DATE-MAR 01, 2016
 RPS150/V04/L015
 CURRENT DATE 5/02/2016

*** S P E C I A L D I S T R I C T S U M M A R Y ***

CODE	DISTRICT NAME	TOTAL PARCELS	EXTENSION TYPE	EXTENSION VALUE	AD VALOREM VALUE	EXEMPT AMOUNT	TAXABLE VALUE
FD034	Potsdam Fire P	1	TOTAL M		160,000		160,000

*** S C H O O L D I S T R I C T S U M M A R Y ***

CODE	DISTRICT NAME	TOTAL PARCELS	ASSESSED LAND	ASSESSED TOTAL	EXEMPT AMOUNT	TOTAL TAXABLE	STAR AMOUNT	STAR TAXABLE
407402	Potsdam 2	1	40,000	160,000		160,000		160,000
	S U B - T O T A L	1	40,000	160,000		160,000		160,000
	T O T A L	1	40,000	160,000		160,000		160,000

*** S Y S T E M C O D E S S U M M A R Y ***

NO SYSTEM EXEMPTIONS AT THIS LEVEL

*** E X E M P T I O N S U M M A R Y ***

NO EXEMPTIONS AT THIS LEVEL

*** G R A N D T O T A L S ***

ROLL SEC	DESCRIPTION	TOTAL PARCELS	ASSESSED LAND	ASSESSED TOTAL	TAXABLE COUNTY	TAXABLE TOWN	TAXABLE SCHOOL	STAR TAXABLE
6	UTILITIES & N.C.	1	40,000	160,000	160,000	160,000	160,000	160,000

STATE OF NEW YORK
COUNTY - St Lawrence
TOWN - Potsdam
SWIS - 407489

2 0 1 6 T E N T A T I V E A S S E S S M E N T R O L L
UTILITY & R.R. SECTION OF THE ROLL - 6
TAX MAP NUMBER SEQUENCE
UNIFORM PERCENT OF VALUE IS 100.00
UNIFORM PERCENT OF VALUE IS 100.00

PAGE 1741
VALUATION DATE-JUL 01, 2015
TAXABLE STATUS DATE-MAR 01, 2016

TAX MAP PARCEL NUMBER	PROPERTY LOCATION & CLASS	ASSESSMENT	EXEMPTION CODE	COUNTY	TOWN	SCHOOL
CURRENT OWNERS NAME	SCHOOL DISTRICT	LAND	TAX DESCRIPTION	TAXABLE VALUE		
CURRENT OWNERS ADDRESS	PARCEL SIZE/GRID COORD	TOTAL	SPECIAL DISTRICTS	ACCOUNT NO.		
***** 64.035-4-3 *****						
64.035-4-3	155 May Rd					
St Lawrence Gas Co	885 Gas Outside Pla		COUNTY TAXABLE VALUE			26,600
Company Code 139900	Potsdam 2 407402	25,000	TOWN TAXABLE VALUE			26,600
33 Stearns St	x	26,600	SCHOOL TAXABLE VALUE			26,600
PO Box 270	App Factor 1.00 Po Sch		FD034 Potsdam Fire Prot			26,600 TO M
Massena, NY 13662	211x220x210x188					
	FRNT 211.00 DPTH 188.00					
	BANK9999995					
	EAST-0332866 NRTH-1709654					
	DEED BOOK 722 PG-00146					
	FULL MARKET VALUE	26,600				

STATE OF NEW YORK
 COUNTY - St Lawrence
 TOWN - Potsdam
 SWIS - 407489

2 0 1 6 T E N T A T I V E A S S E S S M E N T R O L L
 UTILITY & R.R. SECTION OF THE ROLL - 6
 M A P S E C T I O N - 064
 S U B - S E C T I O N - 035
 UNIFORM PERCENT OF VALUE IS 100.00

PAGE 1742
 VALUATION DATE-JUL 01, 2015
 TAXABLE STATUS DATE-MAR 01, 2016
 RPS150/V04/L015
 CURRENT DATE 5/02/2016

*** S P E C I A L D I S T R I C T S U M M A R Y ***

CODE	DISTRICT NAME	TOTAL PARCELS	EXTENSION TYPE	EXTENSION VALUE	AD VALOREM VALUE	EXEMPT AMOUNT	TAXABLE VALUE
FD034	Potsdam Fire P	1	TOTAL M		26,600		26,600

*** S C H O O L D I S T R I C T S U M M A R Y ***

CODE	DISTRICT NAME	TOTAL PARCELS	ASSESSED LAND	ASSESSED TOTAL	EXEMPT AMOUNT	TOTAL TAXABLE	STAR AMOUNT	STAR TAXABLE
407402	Potsdam 2	1	25,000	26,600		26,600		26,600
	S U B - T O T A L	1	25,000	26,600		26,600		26,600
	T O T A L	1	25,000	26,600		26,600		26,600

*** S Y S T E M C O D E S S U M M A R Y ***

NO SYSTEM EXEMPTIONS AT THIS LEVEL

*** E X E M P T I O N S U M M A R Y ***

NO EXEMPTIONS AT THIS LEVEL

*** G R A N D T O T A L S ***

ROLL SEC	DESCRIPTION	TOTAL PARCELS	ASSESSED LAND	ASSESSED TOTAL	TAXABLE COUNTY	TAXABLE TOWN	TAXABLE SCHOOL	STAR TAXABLE
6	UTILITIES & N.C.	1	25,000	26,600	26,600	26,600	26,600	26,600

STATE OF NEW YORK
 COUNTY - St Lawrence
 TOWN - Potsdam
 SWIS - 407489

2 0 1 6 T E N T A T I V E A S S E S S M E N T R O L L
 UTILITY & R.R. SECTION OF THE ROLL - 6

PAGE 1743
 VALUATION DATE-JUL 01, 2015
 TAXABLE STATUS DATE-MAR 01, 2016

TAX MAP NUMBER SEQUENCE
 UNIFORM PERCENT OF VALUE IS 100.00
 UNIFORM PERCENT OF VALUE IS 100.00

TAX MAP PARCEL NUMBER	PROPERTY LOCATION & CLASS	ASSESSMENT	EXEMPTION CODE-----	COUNTY-----	TOWN-----	SCHOOL
CURRENT OWNERS NAME	SCHOOL DISTRICT	LAND	TAX DESCRIPTION	TAXABLE VALUE		
CURRENT OWNERS ADDRESS	PARCEL SIZE/GRID COORD	TOTAL	SPECIAL DISTRICTS	ACCOUNT NO.		

75.002-1-7./1	USH 11			75.002-1-7./1	*****	
St. Law Seaway RSA Cell Prtnp	837 Cell Tower		COUNTY TAXABLE VALUE	130,000		
%Network Real Estate	Potsdam 2 407402	0	TOWN TAXABLE VALUE	130,000		
DBA Verizon Wireless	Leased land on Buffham	130,000	SCHOOL TAXABLE VALUE	130,000		
PO Box 2549	100x100 Leased		AG002 Ag Dist #2	.00 MT		
Addison, TX 75001	FRNT 100.00 DPTH 100.00		FD034 Potsdam Fire Prot	130,000 TO M		
	ACRES 0.01					
	FULL MARKET VALUE	130,000				

STATE OF NEW YORK
 COUNTY - St Lawrence
 TOWN - Potsdam
 SWIS - 407489

2 0 1 6 T E N T A T I V E A S S E S S M E N T R O L L
 UTILITY & R.R. SECTION OF THE ROLL - 6
 M A P S E C T I O N - 075
 S U B - S E C T I O N - 002
 UNIFORM PERCENT OF VALUE IS 100.00

PAGE 1744
 VALUATION DATE-JUL 01, 2015
 TAXABLE STATUS DATE-MAR 01, 2016
 RPS150/V04/L015
 CURRENT DATE 5/02/2016

*** S P E C I A L D I S T R I C T S U M M A R Y ***

CODE	DISTRICT NAME	TOTAL PARCELS	EXTENSION TYPE	EXTENSION VALUE	AD VALOREM VALUE	EXEMPT AMOUNT	TAXABLE VALUE
AG002	Ag Dist #2	1	MOVTAX				
FD034	Potsdam Fire P	1	TOTAL M		130,000		130,000

*** S C H O O L D I S T R I C T S U M M A R Y ***

CODE	DISTRICT NAME	TOTAL PARCELS	ASSESSED LAND	ASSESSED TOTAL	EXEMPT AMOUNT	TOTAL TAXABLE	STAR AMOUNT	STAR TAXABLE
407402	Potsdam 2	1		130,000		130,000		130,000
	S U B - T O T A L	1		130,000		130,000		130,000
	T O T A L	1		130,000		130,000		130,000

*** S Y S T E M C O D E S S U M M A R Y ***

NO SYSTEM EXEMPTIONS AT THIS LEVEL

*** E X E M P T I O N S U M M A R Y ***

NO EXEMPTIONS AT THIS LEVEL

*** G R A N D T O T A L S ***

ROLL SEC	DESCRIPTION	TOTAL PARCELS	ASSESSED LAND	ASSESSED TOTAL	TAXABLE COUNTY	TAXABLE TOWN	TAXABLE SCHOOL	STAR TAXABLE
6	UTILITIES & N.C.	1		130,000	130,000	130,000	130,000	130,000

STATE OF NEW YORK
COUNTY - St Lawrence
TOWN - Potsdam
SWIS - 407489

2 0 1 6 T E N T A T I V E A S S E S S M E N T R O L L
UTILITY & R.R. SECTION OF THE ROLL - 6
TAX MAP NUMBER SEQUENCE
UNIFORM PERCENT OF VALUE IS 100.00
UNIFORM PERCENT OF VALUE IS 100.00

PAGE 1745
VALUATION DATE-JUL 01, 2015
TAXABLE STATUS DATE-MAR 01, 2016

TAX MAP PARCEL NUMBER	PROPERTY LOCATION & CLASS	ASSESSMENT	EXEMPTION CODE	COUNTY	TOWN	SCHOOL
CURRENT OWNERS NAME	SCHOOL DISTRICT	LAND	TAX DESCRIPTION	TAXABLE VALUE		
CURRENT OWNERS ADDRESS	PARCEL SIZE/GRID COORD	TOTAL	SPECIAL DISTRICTS	ACCOUNT NO.		

76.001-2-25	738 Bagdad Rd			76.001-2-25	*****	
Time Warner Cable NE, LLC	835 Cable tv		COUNTY TAXABLE VALUE	200,700	6-296- 1	
Real Estate Dept.	Potsdam 2 407402	42,500	TOWN TAXABLE VALUE	200,700		
7820 Crescent Executive Dr	x	200,700	SCHOOL TAXABLE VALUE	200,700		
Charlotte, NC 28217	App Factor 1.00 Po Sch		FD034 Potsdam Fire Prot	200,700 TO M		
	Head End & Tower Site					
	ACRES 5.20 BANK9999982					
	EAST-0321516 NRTH-1694735					
	DEED BOOK 2013 PG-1374					
	FULL MARKET VALUE	200,700				

STATE OF NEW YORK
 COUNTY - St Lawrence
 TOWN - Potsdam
 SWIS - 407489

2 0 1 6 T E N T A T I V E A S S E S S M E N T R O L L
 UTILITY & R.R. SECTION OF THE ROLL - 6
 M A P S E C T I O N - 076
 S U B - S E C T I O N - 001
 UNIFORM PERCENT OF VALUE IS 100.00

PAGE 1746
 VALUATION DATE-JUL 01, 2015
 TAXABLE STATUS DATE-MAR 01, 2016
 RPS150/V04/L015
 CURRENT DATE 5/02/2016

*** S P E C I A L D I S T R I C T S U M M A R Y ***

CODE	DISTRICT NAME	TOTAL PARCELS	EXTENSION TYPE	EXTENSION VALUE	AD VALOREM VALUE	EXEMPT AMOUNT	TAXABLE VALUE
FD034	Potsdam Fire P	1	TOTAL M		200,700		200,700

*** S C H O O L D I S T R I C T S U M M A R Y ***

CODE	DISTRICT NAME	TOTAL PARCELS	ASSESSED LAND	ASSESSED TOTAL	EXEMPT AMOUNT	TOTAL TAXABLE	STAR AMOUNT	STAR TAXABLE
407402	Potsdam 2	1	42,500	200,700		200,700		200,700
	S U B - T O T A L	1	42,500	200,700		200,700		200,700
	T O T A L	1	42,500	200,700		200,700		200,700

*** S Y S T E M C O D E S S U M M A R Y ***

NO SYSTEM EXEMPTIONS AT THIS LEVEL

*** E X E M P T I O N S U M M A R Y ***

NO EXEMPTIONS AT THIS LEVEL

*** G R A N D T O T A L S ***

ROLL SEC	DESCRIPTION	TOTAL PARCELS	ASSESSED LAND	ASSESSED TOTAL	TAXABLE COUNTY	TAXABLE TOWN	TAXABLE SCHOOL	STAR TAXABLE
6	UTILITIES & N.C.	1	42,500	200,700	200,700	200,700	200,700	200,700

STATE OF NEW YORK
COUNTY - St Lawrence
TOWN - Potsdam
SWIS - 407489

2 0 1 6 T E N T A T I V E A S S E S S M E N T R O L L
UTILITY & R.R. SECTION OF THE ROLL - 6

PAGE 1747
VALUATION DATE-JUL 01, 2015
TAXABLE STATUS DATE-MAR 01, 2016

TAX MAP NUMBER SEQUENCE
UNIFORM PERCENT OF VALUE IS 100.00
UNIFORM PERCENT OF VALUE IS 100.00

TAX MAP PARCEL NUMBER	PROPERTY LOCATION & CLASS	ASSESSMENT	EXEMPTION CODE	COUNTY	TOWN	SCHOOL
CURRENT OWNERS NAME	SCHOOL DISTRICT	LAND	TAX DESCRIPTION	TAXABLE VALUE		
CURRENT OWNERS ADDRESS	PARCEL SIZE/GRID COORD	TOTAL	SPECIAL DISTRICTS			ACCOUNT NO.

674.089-9999-139.900/2881	Town Of Potsdam 885 Gas Outside Pla		COUNTY TAXABLE VALUE	516,687		674.089-9999-139.900/2881***
St Lawrence Gas Co	Potsdam 2 407402	0	TOWN TAXABLE VALUE	516,687		6-297- 5
Company Code 139900	Loc # 888888	516,687	SCHOOL TAXABLE VALUE	516,687		
33 Stearns St	App Factor 57.10 Potsdam		FD034 Potsdam Fire Prot	516,687	TO M	
PO Box 270	Gas Distribution Outside					
Massena, NY 13662	ACRES 0.01 BANK9999995					
	FULL MARKET VALUE	516,687				

674.089-9999-139.900/2882	Town Of Potsdam 885 Gas Outside Pla		COUNTY TAXABLE VALUE	199,798		674.089-9999-139.900/2882***
St Lawrence Gas Co	Norwood-Norfolk 406201	0	TOWN TAXABLE VALUE	199,798		6-297- 6
Company Code 139900	Loc # 888888	199,798	SCHOOL TAXABLE VALUE	199,798		
33 Stearns St	App Factor 22.08 N/N Scho		FD034 Potsdam Fire Prot	199,798	TO M	
PO Box 270	Gas Distribution Outside		NL001 Norwood Library	199,798	TO	
Massena, NY 13662	ACRES 0.01 BANK9999995					
	FULL MARKET VALUE	199,798				

674.089-9999-139.900/2884	Town Of Potsdam 885 Gas Outside Pla		COUNTY TAXABLE VALUE	188,396		674.089-9999-139.900/2884***
St Lawrence Gas Co	Madrid-Waddingt 405601	0	TOWN TAXABLE VALUE	188,396		6-297- 4
Company Code 139900	Loc # 888888	188,396	SCHOOL TAXABLE VALUE	188,396		
33 Stearns St	App Factor 20.82 M/W Scho		FD034 Potsdam Fire Prot	188,396	TO M	
PO Box 270	Gas Distribution Outside					
Massena, NY 13662	ACRES 0.01 BANK9999995					
	FULL MARKET VALUE	188,396				

674.089-9999-631.900/1881	Town Of Potsdam 836 Telecom. eq.		Mass Telec 47100	0	46,223	674.089-9999-631.900/1881***
Verizon New York Inc	Potsdam 2 407402	0	COUNTY TAXABLE VALUE	315,912	46,223	6-296- 4
PO Box 2749	Loc # 888888	362,135	TOWN TAXABLE VALUE	315,912		
Addison, TX 75001	App Factor .708100 potsda		SCHOOL TAXABLE VALUE	315,912		
	Outside Plant		FD034 Potsdam Fire Prot	315,912	TO M	
	ACRES 0.01 BANK9999997		46,223 EX			
	FULL MARKET VALUE	362,135				

674.089-9999-631.900/1882	Town Of Potsdam 836 Telecom. eq.		Mass Telec 47100	0	4,222	674.089-9999-631.900/1882***
Verizon New York Inc	Norwood-Norfolk 406201	0	COUNTY TAXABLE VALUE	81,465	4,222	6-296- 6
PO BOX 152206	Loc # 888888	85,687	TOWN TAXABLE VALUE	81,465		
Irving, TX 75015	App Factor .182600 N/N sc		SCHOOL TAXABLE VALUE	81,465		
	Outside Plant		FD034 Potsdam Fire Prot	81,465	TO M	
	ACRES 0.01 BANK9999997		4,222 EX			
	FULL MARKET VALUE	85,687	NL001 Norwood Library	81,465	TO	
			4,222 EX			

STATE OF NEW YORK
COUNTY - St Lawrence
TOWN - Potsdam
SWIS - 407489

2 0 1 6 T E N T A T I V E A S S E S S M E N T R O L L
UTILITY & R.R. SECTION OF THE ROLL - 6

PAGE 1748
VALUATION DATE-JUL 01, 2015
TAXABLE STATUS DATE-MAR 01, 2016

TAX MAP NUMBER SEQUENCE
UNIFORM PERCENT OF VALUE IS 100.00
UNIFORM PERCENT OF VALUE IS 100.00

TAX MAP PARCEL NUMBER	PROPERTY LOCATION & CLASS	ASSESSMENT	EXEMPTION CODE	COUNTY	TOWN	SCHOOL
CURRENT OWNERS NAME	SCHOOL DISTRICT	LAND	TAX DESCRIPTION	TAXABLE VALUE		
CURRENT OWNERS ADDRESS	PARCEL SIZE/GRID COORD	TOTAL	SPECIAL DISTRICTS	ACCOUNT NO.		
***** 674.089-9999-631.900/1883**						
674.089-9999-631.900/1883	Town Of Potsdam					6-296- 2
Verizon New York Inc	836 Telecom. eq.		Mass Telec 47100	0	4,522	4,522
PO BOX 152206	Madrid-Waddingt 405601	0	COUNTY TAXABLE VALUE		26,590	
Irving, TX 75015	Loc # 888888	31,112	TOWN TAXABLE VALUE		26,590	
	App Factor .059600 M/W S		SCHOOL TAXABLE VALUE		26,590	
	Outside Plant		FD034 Potsdam Fire Prot		26,590	TO M
	ACRES 0.01 BANK9999997		4,522 EX			
	FULL MARKET VALUE	31,112				
***** 674.089-9999-631.900/1884**						
674.089-9999-631.900/1884	Town Of Potsdam					6-296- 3
Verizon New York Inc	836 Telecom. eq.		Mass Telec 47100	0	6,988	6,988
PO BOX 152206	Canton 1 402201	0	COUNTY TAXABLE VALUE		18,515	
Irving, TX 75015	Loc # 888888	25,503	TOWN TAXABLE VALUE		18,515	
	App Factor .041500 canton		SCHOOL TAXABLE VALUE		18,515	
	Outside Plant		FD034 Potsdam Fire Prot		18,515	TO M
	ACRES 0.01 BANK9999997		6,988 EX			
	FULL MARKET VALUE	25,503				
***** 674.089-9999-631.900/1885**						
674.089-9999-631.900/1885	Town Of Potsdam					6-296- 5
Verizon New York Inc	836 Telecom. eq.		Mass Telec 47100	0	1,952	1,952
5 Duff & Phelps	Parishville 1 406601	0	COUNTY TAXABLE VALUE		3,658	
PO Box 2629	Loc # 888888	5,610	TOWN TAXABLE VALUE		3,658	
Addison, TX 75001	App Factor .008200 P/H sc		SCHOOL TAXABLE VALUE		3,658	
	Outside Plant		FD034 Potsdam Fire Prot		3,658	TO M
	ACRES 0.01 BANK9999997		1,952 EX			
	FULL MARKET VALUE	5,610				

STATE OF NEW YORK
 COUNTY - St Lawrence
 TOWN - Potsdam
 SWIS - 407489

2 0 1 6 T E N T A T I V E A S S E S S M E N T R O L L
 UTILITY & R.R. SECTION OF THE ROLL - 6
 M A P S E C T I O N - 674
 S U B - S E C T I O N - 089
 UNIFORM PERCENT OF VALUE IS 100.00

PAGE 1749
 VALUATION DATE-JUL 01, 2015
 TAXABLE STATUS DATE-MAR 01, 2016
 RPS150/V04/L015
 CURRENT DATE 5/02/2016

*** S P E C I A L D I S T R I C T S U M M A R Y ***

CODE	DISTRICT NAME	TOTAL PARCELS	EXTENSION TYPE	EXTENSION VALUE	AD VALOREM VALUE	EXEMPT AMOUNT	TAXABLE VALUE
FD034	Potsdam Fire P	8	TOTAL M		1414,928	63,907	1351,021
NL001	Norwood Librar	2	TOTAL		285,485	4,222	281,263

*** S C H O O L D I S T R I C T S U M M A R Y ***

CODE	DISTRICT NAME	TOTAL PARCELS	ASSESSED LAND	ASSESSED TOTAL	EXEMPT AMOUNT	TOTAL TAXABLE	STAR AMOUNT	STAR TAXABLE
402201	Canton 1	1		25,503	6,988	18,515		18,515
405601	Madrid-Waddington	2		219,508	4,522	214,986		214,986
406201	Norwood-Norfolk	2		285,485	4,222	281,263		281,263
406601	Parishville 1	1		5,610	1,952	3,658		3,658
407402	Potsdam 2	2		878,822	46,223	832,599		832,599
	S U B - T O T A L	8		1414,928	63,907	1351,021		1351,021
	T O T A L	8		1414,928	63,907	1351,021		1351,021

*** S Y S T E M C O D E S S U M M A R Y ***

NO SYSTEM EXEMPTIONS AT THIS LEVEL

*** E X E M P T I O N S U M M A R Y ***

CODE	DESCRIPTION	TOTAL PARCELS	COUNTY	TOWN	SCHOOL
47100	Mass Telec	5	63,907	63,907	63,907
	T O T A L	5	63,907	63,907	63,907

STATE OF NEW YORK
COUNTY - St Lawrence
TOWN - Potsdam
SWIS - 407489

2 0 1 6 T E N T A T I V E A S S E S S M E N T R O L L
UTILITY & R.R. SECTION OF THE ROLL - 6
M A P S E C T I O N - 674
S U B - S E C T I O N - 089
UNIFORM PERCENT OF VALUE IS 100.00

PAGE 1750
VALUATION DATE-JUL 01, 2015
TAXABLE STATUS DATE-MAR 01, 2016
RPS150/V04/L015
CURRENT DATE 5/02/2016

*** G R A N D T O T A L S ***

ROLL SEC	DESCRIPTION	TOTAL PARCELS	ASSESSED LAND	ASSESSED TOTAL	TAXABLE COUNTY	TAXABLE TOWN	TAXABLE SCHOOL	STAR TAXABLE
6	UTILITIES & N.C.	8		1414,928	1351,021	1351,021	1351,021	1351,021

STATE OF NEW YORK
 COUNTY - St Lawrence
 TOWN - Potsdam
 SWIS - 407489

2 0 1 6 T E N T A T I V E A S S E S S M E N T R O L L
 UTILITY & R.R. SECTION OF THE ROLL - 6

PAGE 1751
 VALUATION DATE-JUL 01, 2015
 TAXABLE STATUS DATE-MAR 01, 2016
 RPS150/V04/L015
 CURRENT DATE 5/02/2016

S U B - S E C T I O N - 089
 UNIFORM PERCENT OF VALUE IS 100.00
 R O L L S U B S E C T I O N - T O T A L S

*** S P E C I A L D I S T R I C T S U M M A R Y ***

CODE	DISTRICT NAME	TOTAL PARCELS	EXTENSION TYPE	EXTENSION VALUE	AD VALOREM VALUE	EXEMPT AMOUNT	TAXABLE VALUE
AG002	Ag Dist #2	1	MOVTAX				
FD034	Potsdam Fire P	15	TOTAL M		9000,528	63,907	8936,621
NL001	Norwood Librar	3	TOTAL		302,785	4,222	298,563

*** S C H O O L D I S T R I C T S U M M A R Y ***

CODE	DISTRICT NAME	TOTAL PARCELS	ASSESSED LAND	ASSESSED TOTAL	EXEMPT AMOUNT	TOTAL TAXABLE	STAR AMOUNT	STAR TAXABLE
402201	Canton 1	1		25,503	6,988	18,515		18,515
405601	Madrid-Waddington	2		219,508	4,522	214,986		214,986
406201	Norwood-Norfolk	3	17,300	302,785	4,222	298,563		298,563
406601	Parishville 1	1		5,610	1,952	3,658		3,658
407402	Potsdam 2	8	499,200	8447,122	46,223	8400,899		8400,899
	S U B - T O T A L	15	516,500	9000,528	63,907	8936,621		8936,621
	T O T A L	15	516,500	9000,528	63,907	8936,621		8936,621

*** S Y S T E M C O D E S S U M M A R Y ***

NO SYSTEM EXEMPTIONS AT THIS LEVEL

*** E X E M P T I O N S U M M A R Y ***

CODE	DESCRIPTION	TOTAL PARCELS	COUNTY	TOWN	SCHOOL
47100	Mass Telec	5	63,907	63,907	63,907
	T O T A L	5	63,907	63,907	63,907

STATE OF NEW YORK
COUNTY - St Lawrence
TOWN - Potsdam
SWIS - 407489

2 0 1 6 T E N T A T I V E A S S E S S M E N T R O L L
UTILITY & R.R. SECTION OF THE ROLL - 6

PAGE 1752
VALUATION DATE-JUL 01, 2015
TAXABLE STATUS DATE-MAR 01, 2016
RPS150/V04/L015
CURRENT DATE 5/02/2016

S U B - S E C T I O N - 089
UNIFORM PERCENT OF VALUE IS 100.00
R O L L S U B S E C T I O N - - T O T A L S

*** G R A N D T O T A L S ***

ROLL SEC	DESCRIPTION	TOTAL PARCELS	ASSESSED LAND	ASSESSED TOTAL	TAXABLE COUNTY	TAXABLE TOWN	TAXABLE SCHOOL	STAR TAXABLE
6	UTILITIES & N.C.	15	516,500	9000,528	8936,621	8936,621	8936,621	8936,621

STATE OF NEW YORK
 COUNTY - St Lawrence
 TOWN - Potsdam
 SWIS - 407489

2 0 1 6 T E N T A T I V E A S S E S S M E N T R O L L

UTILITY & R.R. SECTION OF THE ROLL - 6 SUB-SECT - R VALUATION DATE-JUL 01, 2015
 TAXABLE STATUS DATE-MAR 01, 2016

TAX MAP NUMBER SEQUENCE
 UNIFORM PERCENT OF VALUE IS 100.00
 UNIFORM PERCENT OF VALUE IS 100.00

TAX MAP PARCEL NUMBER	PROPERTY LOCATION & CLASS	ASSESSMENT	EXEMPTION CODE-----	COUNTY-----	TOWN-----	SCHOOL
CURRENT OWNERS NAME	SCHOOL DISTRICT	LAND	TAX DESCRIPTION	TAXABLE VALUE		
CURRENT OWNERS ADDRESS	PARCEL SIZE/GRID COORD	TOTAL	SPECIAL DISTRICTS	ACCOUNT NO.		

42.002-4-11	River Rd			42.002-4-11		*****
Brookfield	874 Elec-hydro - WTRFNT		COUNTY TAXABLE VALUE		11,300	
Accts payable N. America	Norwood-Norfolk 406201	11,300	TOWN TAXABLE VALUE		11,300	
75 State St Ste 2701	x	11,300	SCHOOL TAXABLE VALUE		11,300	
Boston, MA 02109	x		FD034 Potsdam Fire Prot		11,300 TO M	
	ACRES 12.40 BANK9999943		NL001 Norwood Library		11,300 TO	
	EAST-0325357 NRTH-1739282					
	DEED BOOK 1999 PG-15592					
	FULL MARKET VALUE	11,300				

42.002-4-12	River Rd Ext			42.002-4-12		*****
Brookfield	874 Elec-hydro		COUNTY TAXABLE VALUE		12,900	
Accts payable N. America	Norwood-Norfolk 406201	12,900	TOWN TAXABLE VALUE		12,900	
75 State St Ste 2701	Road R/W	12,900	SCHOOL TAXABLE VALUE		12,900	
Boston, MA 02109	x		FD034 Potsdam Fire Prot		12,900 TO M	
	x		NL001 Norwood Library		12,900 TO	
	FRNT 20.00 DPTH 220.00					
	BANK9999943					
	EAST-0326796 NRTH-1737541					
	DEED BOOK 1999 PG-15570					
	FULL MARKET VALUE	12,900				

STATE OF NEW YORK
 COUNTY - St Lawrence
 TOWN - Potsdam
 SWIS - 407489

2 0 1 6 T E N T A T I V E A S S E S S M E N T R O L L

UTILITY & R.R. SECTION OF THE ROLL - 6 SUB-SECT - R VALUATION DATE-JUL 01, 2015
 TAXABLE STATUS DATE-MAR 01, 2016

TAX MAP NUMBER SEQUENCE
 UNIFORM PERCENT OF VALUE IS 100.00
 UNIFORM PERCENT OF VALUE IS 100.00

TAX MAP PARCEL NUMBER	PROPERTY LOCATION & CLASS	ASSESSMENT	EXEMPTION CODE	COUNTY	TOWN	SCHOOL
CURRENT OWNERS NAME	SCHOOL DISTRICT	LAND	TAX DESCRIPTION	TAXABLE VALUE		
CURRENT OWNERS ADDRESS	PARCEL SIZE/GRID COORD	TOTAL	SPECIAL DISTRICTS	ACCOUNT NO.		

64.002-2-11	184 River Rd			64.002-2-11	*****	
Sissonville Ltd Partnership	874 Elec-hydro - WTRFNT		COUNTY TAXABLE VALUE	2200,000		
39 Hudson Falls Rd	Potsdam 2 407402	155,100	TOWN TAXABLE VALUE	2200,000		
S. Glens Falls, NY 12803	Sissonville Hydro Dam	2200,000	SCHOOL TAXABLE VALUE	2200,000		
	company code 100550		FD034 Potsdam Fire Prot	2200,000 TO M		
	Sissonville Improvements					
	ACRES 15.80					
	EAST-0325635 NRTH-1708335					
	DEED BOOK 2005 PG-2119					
	FULL MARKET VALUE	2200,000				

64.002-3-14.2	Sisson Rd			64.002-3-14.2	*****	
Sissonville Ltd Partnership	874 Elec-hydro - WTRFNT		COUNTY TAXABLE VALUE	27,000	1-281-11.1	
39 Hudson Falls Rd	Potsdam 2 407402	27,000	TOWN TAXABLE VALUE	27,000		
S. Glens Falls, NY 12803	Sissonville Hydro Land	27,000	SCHOOL TAXABLE VALUE	27,000		
	89 sp 908617		FD034 Potsdam Fire Prot	27,000 TO M		
	x		LT027 Sissonville Light	27,000 TO M		
	ACRES 9.00					
	EAST-0324530 NRTH-1708919					
	DEED BOOK 2005 PG-2119					
	FULL MARKET VALUE	27,000				

STATE OF NEW YORK
 COUNTY - St Lawrence
 TOWN - Potsdam
 SWIS - 407489

2 0 1 6 T E N T A T I V E A S S E S S M E N T R O L L
 UTILITY & R.R. SECTION OF THE ROLL - 6
 M A P S E C T I O N - 064
 S U B - S E C T I O N - 002
 UNIFORM PERCENT OF VALUE IS 100.00

PAGE 1756
 SUB-SECT - R VALUATION DATE-JUL 01, 2015
 TAXABLE STATUS DATE-MAR 01, 2016
 RPS150/V04/L015
 CURRENT DATE 5/02/2016

*** S P E C I A L D I S T R I C T S U M M A R Y ***

CODE	DISTRICT NAME	TOTAL PARCELS	EXTENSION TYPE	EXTENSION VALUE	AD VALOREM VALUE	EXEMPT AMOUNT	TAXABLE VALUE
FD034	Potsdam Fire P	2	TOTAL M		2227,000		2227,000
LT027	Sissonville Li	1	TOTAL M		27,000		27,000

*** S C H O O L D I S T R I C T S U M M A R Y ***

CODE	DISTRICT NAME	TOTAL PARCELS	ASSESSED LAND	ASSESSED TOTAL	EXEMPT AMOUNT	TOTAL TAXABLE	STAR AMOUNT	STAR TAXABLE
407402	Potsdam 2	2	182,100	2227,000		2227,000		2227,000
	S U B - T O T A L	2	182,100	2227,000		2227,000		2227,000
	T O T A L	2	182,100	2227,000		2227,000		2227,000

*** S Y S T E M C O D E S S U M M A R Y ***

NO SYSTEM EXEMPTIONS AT THIS LEVEL

*** E X E M P T I O N S U M M A R Y ***

NO EXEMPTIONS AT THIS LEVEL

*** G R A N D T O T A L S ***

ROLL SEC	DESCRIPTION	TOTAL PARCELS	ASSESSED LAND	ASSESSED TOTAL	TAXABLE COUNTY	TAXABLE TOWN	TAXABLE SCHOOL	STAR TAXABLE
6	UTILITIES & N.C.	2	182,100	2227,000	2227,000	2227,000	2227,000	2227,000

STATE OF NEW YORK
 COUNTY - St Lawrence
 TOWN - Potsdam
 SWIS - 407489

2 0 1 6 T E N T A T I V E A S S E S S M E N T R O L L

UTILITY & R.R. SECTION OF THE ROLL - 6 SUB-SECT - R VALUATION DATE-JUL 01, 2015
 TAXABLE STATUS DATE-MAR 01, 2016

TAX MAP NUMBER SEQUENCE
 UNIFORM PERCENT OF VALUE IS 100.00
 UNIFORM PERCENT OF VALUE IS 100.00

TAX MAP PARCEL NUMBER	PROPERTY LOCATION & CLASS	ASSESSMENT	EXEMPTION CODE	COUNTY	TOWN	SCHOOL
CURRENT OWNERS NAME	SCHOOL DISTRICT	LAND	TAX DESCRIPTION	TAXABLE VALUE		
CURRENT OWNERS ADDRESS	PARCEL SIZE/GRID COORD	TOTAL	SPECIAL DISTRICTS	ACCOUNT NO.		

76.004-2-6.1	Cr 59			76.004-2-6.1	*****	
Brookfield	874 Elec-hydro - WTRFNT		COUNTY TAXABLE VALUE	231,700	9-999-47	
Accts payable N. America	Potsdam 2 407402	231,700	TOWN TAXABLE VALUE	231,700		
75 State St Ste 2701	Loc # 811479	231,700	SCHOOL TAXABLE VALUE	231,700		
Boston, MA 02109	App Factor 1.00 Potsdam S		FD034 Potsdam Fire Prot	231,700 TO M		
	Sugar Island Hydro Land					
	ACRES 407.30 BANK9999943					
	EAST-0033320 NRTH-0168570					
	DEED BOOK 1999 PG-15564					
	FULL MARKET VALUE	231,700				

76.004-2-6.2	Old State Rd			76.004-2-6.2	*****	
Brookfield	874 Elec-hydro		COUNTY TAXABLE VALUE	65,700		
Accts payable N. America	Potsdam 2 407402	65,700	TOWN TAXABLE VALUE	65,700		
75 State St Ste 2701	Loc # 811472	65,700	SCHOOL TAXABLE VALUE	65,700		
Boston, MA 02109	App Factor 1.00 Potsdam S		FD034 Potsdam Fire Prot	65,700 TO M		
	Hannawa Hydro Land					
	ACRES 81.30 BANK9999943					
	EAST-0334664 NRTH-1686189					
	DEED BOOK 1999 PG-15564					
	FULL MARKET VALUE	65,700				

STATE OF NEW YORK
COUNTY - St Lawrence
TOWN - Potsdam
SWIS - 407489

2 0 1 6 T E N T A T I V E A S S E S S M E N T R O L L
UTILITY & R.R. SECTION OF THE ROLL - 6
TAX MAP NUMBER SEQUENCE
UNIFORM PERCENT OF VALUE IS 100.00
UNIFORM PERCENT OF VALUE IS 100.00

PAGE 1759
VALUATION DATE-JUL 01, 2015
SUB-SECT - R
TAXABLE STATUS DATE-MAR 01, 2016

TAX MAP PARCEL NUMBER	PROPERTY LOCATION & CLASS	ASSESSMENT	EXEMPTION CODE	COUNTY	TOWN	SCHOOL
CURRENT OWNERS NAME	SCHOOL DISTRICT	LAND	TAX DESCRIPTION	TAXABLE VALUE		
CURRENT OWNERS ADDRESS	PARCEL SIZE/GRID COORD	TOTAL	SPECIAL DISTRICTS	ACCOUNT NO.		
***** 89.004-1-33 *****						
89.004-1-33	Cr 35			COUNTY	TAXABLE VALUE	1,000
National Grid	380 Pub Util Vac			TOWN	TAXABLE VALUE	1,000
Attn: Real Estate Tax	Canton 1 402201	1,000		SCHOOL	TAXABLE VALUE	1,000
Company Code 132350	Crary Mills Substation Lo	1,000		FD034	Potsdam Fire Prot	1,000 TO M
300 Erie Boulevard West	App Factor 1.00 Canton Sc					
Syracuse, NY 13202-4718	Vacant Land					
	FRNT 25.00 DPTH 50.00					
	BANK9999996					
	EAST-0308954 NRTH-1669449					
	FULL MARKET VALUE	1,000				

STATE OF NEW YORK
COUNTY - St Lawrence
TOWN - Potsdam
SWIS - 407489

2 0 1 6 T E N T A T I V E A S S E S S M E N T R O L L

UTILITY & R.R. SECTION OF THE ROLL - 6 SUB-SECT - R VALUATION DATE-JUL 01, 2015

TAXABLE STATUS DATE-MAR 01, 2016

TAX MAP NUMBER SEQUENCE
UNIFORM PERCENT OF VALUE IS 100.00
UNIFORM PERCENT OF VALUE IS 100.00

TAX MAP PARCEL NUMBER	PROPERTY LOCATION & CLASS	ASSESSMENT	EXEMPTION CODE	COUNTY	TOWN	SCHOOL
CURRENT OWNERS NAME	SCHOOL DISTRICT	LAND	TAX DESCRIPTION	TAXABLE VALUE		
CURRENT OWNERS ADDRESS	PARCEL SIZE/GRID COORD	TOTAL	SPECIAL DISTRICTS	ACCOUNT NO.		
***** 674.089-9999-132.350/1021*****						
674.089-9999-132.350/1021	Town Of Potsdam					
Erie Boulevard Hydropower	874 Elec-hydro		COUNTY TAXABLE VALUE			338,000
% Paul Brenton, Director	Potsdam 2 407402	0	TOWN TAXABLE VALUE			338,000
75 State St	Loc # 811472	338,000	SCHOOL TAXABLE VALUE			338,000
Boston, MA 02109	App Factor 1.00 Potsdam S		FD034 Potsdam Fire Prot			338,000 TO M
	Hannawa Hydro Improvement					
	ACRES 0.01 BANK9999943					
	FULL MARKET VALUE	338,000				
***** 674.089-9999-132.350/1201*****						
674.089-9999-132.350/1201	Town Of Potsdam					
National Grid	882 Elec Trans Imp		COUNTY TAXABLE VALUE			1277,834
Attn: Real Estate Tax	Potsdam 2 407402	0	TOWN TAXABLE VALUE			1277,834
Company Code 132350	Loc # 812101 Outside Plan	1277,834	SCHOOL TAXABLE VALUE			1277,834
300 Erie Boulevard West	potsdam school 80%		FD034 Potsdam Fire Prot			1277,834 TO M
Syracuse, NY 13202-4718	T-302 Andrews-Sandstone#1					
	ACRES 0.01 BANK9999996					
	FULL MARKET VALUE	1277,834				
***** 674.089-9999-132.350/1202*****						
674.089-9999-132.350/1202	Town Of Potsdam					
National Grid	882 Elec Trans Imp		COUNTY TAXABLE VALUE			319,459
Attn: Real Estate Tax	Norwood-Norfolk 406201	0	TOWN TAXABLE VALUE			319,459
Company Code 132350	Loc # 812101 Outside Plan	319,459	SCHOOL TAXABLE VALUE			319,459
300 Erie Boulevard West	App Factor N/N School 2		FD034 Potsdam Fire Prot			319,459 TO M
Syracuse, NY 13202-4718	T302 Andrews Sandstone #1		NL001 Norwood Library			319,459 TO
	ACRES 0.01 BANK9999996					
	FULL MARKET VALUE	319,459				
***** 674.089-9999-132.350/1211*****						
674.089-9999-132.350/1211	Town Of Potsdam					
National Grid	882 Elec Trans Imp		COUNTY TAXABLE VALUE			23,702
Attn: Real Estate Tax	Potsdam 2 407402	0	TOWN TAXABLE VALUE			23,702
Company Code 132350	Loc # 812103 Outside Pla	23,702	SCHOOL TAXABLE VALUE			23,702
300 Erie Boulevard West	App Factor 80.0 Potsdam S		FD034 Potsdam Fire Prot			23,702 TO M
Syracuse, NY 13202-4718	T302b Andrews-Sandstone#1					
	ACRES 0.01 BANK9999996					
	FULL MARKET VALUE	23,702				
***** 674.089-9999-132.350/1212*****						
674.089-9999-132.350/1212	Town Of Potsdam					
National Grid	882 Elec Trans Imp		COUNTY TAXABLE VALUE			5,925
Attn: Real Estate Tax	Norwood-Norfolk 406201	0	TOWN TAXABLE VALUE			5,925
Company Code 132350	812103	5,925	SCHOOL TAXABLE VALUE			5,925
300 Erie Boulevard West	App Factor 20.00 NN SCH		FD034 Potsdam Fire Prot			5,925 TO M
Syracuse, NY 13202-4718	T302b Andrews-Sandstone		NL001 Norwood Library			5,925 TO
	ACRES 0.01 BANK9999996					
	FULL MARKET VALUE	5,925				

STATE OF NEW YORK
COUNTY - St Lawrence
TOWN - Potsdam
SWIS - 407489

2 0 1 6 T E N T A T I V E A S S E S S M E N T R O L L

UTILITY & R.R. SECTION OF THE ROLL - 6 SUB-SECT - R VALUATION DATE-JUL 01, 2015
TAXABLE STATUS DATE-MAR 01, 2016

TAX MAP NUMBER SEQUENCE
UNIFORM PERCENT OF VALUE IS 100.00
UNIFORM PERCENT OF VALUE IS 100.00

TAX MAP PARCEL NUMBER	PROPERTY LOCATION & CLASS	ASSESSMENT	EXEMPTION CODE	COUNTY	TOWN	SCHOOL
CURRENT OWNERS NAME	SCHOOL DISTRICT	LAND	TAX DESCRIPTION	TAXABLE VALUE		
CURRENT OWNERS ADDRESS	PARCEL SIZE/GRID COORD	TOTAL	SPECIAL DISTRICTS	ACCOUNT NO.		
***** 674.089-9999-132.350/1221***						
674.089-9999-132.350/1221	Town Of Potsdam					
National Grid	882 Elec Trans Imp		COUNTY TAXABLE VALUE			2,410
Attn: Real Estate Tax	Potsdam 2 407402	0	TOWN TAXABLE VALUE			2,410
Company Code 132350	Loc # 812723 Outside Plan	2,410	SCHOOL TAXABLE VALUE			2,410
300 Erie Boulevard West	App Factor 80.0 Potsdam S		FD034 Potsdam Fire Prot			2,410 TO M
Syracuse, NY 13202-4718	Wadd Sandstone #21					
	ACRES 0.01 BANK9999996					
	FULL MARKET VALUE	2,410				
***** 674.089-9999-132.350/1222***						
674.089-9999-132.350/1222	Town Of Potsdam					
National Grid	882 Elec Trans Imp		COUNTY TAXABLE VALUE			603
Attn: Real Estate Tax	Norwood-Norfolk 406201	0	TOWN TAXABLE VALUE			603
Compnay Code 132350	Loc # 812723 Outside Plan	603	SCHOOL TAXABLE VALUE			603
300 Erie Boulevard West	App Factor 20.00 N/N Scho		FD034 Potsdam Fire Prot			603 TO M
Syracuse, NY 13202	Wadd Sandstone #21		NL001 Norwood Library			603 TO
	ACRES 0.01 BANK9999996					
	FULL MARKET VALUE	603				
***** 674.089-9999-132.350/1241***						
674.089-9999-132.350/1241	Town Of Potsdam					
National Grid	882 Elec Trans Imp		COUNTY TAXABLE VALUE			30,787
Attn: Real Estate Tax	Potsdam 2 407402	0	TOWN TAXABLE VALUE			30,787
Company Code 132350	Loc # 812785 Outside Pla	30,787	SCHOOL TAXABLE VALUE			30,787
300 Erie Boulevard West	App Factor 80.0 Potsdam S		FD034 Potsdam Fire Prot			30,787 TO M
Syracuse, NY 13202-4718	T270 Norfolk-Norwood #21					
	ACRES 0.01 BANK9999996					
	FULL MARKET VALUE	30,787				
***** 674.089-9999-132.350/1242***						
674.089-9999-132.350/1242	Town Of Potsdam					
National Grid	882 Elec Trans Imp		COUNTY TAXABLE VALUE			7,697
Attn: Real Estate Tax	Norwood-Norfolk 406201	0	TOWN TAXABLE VALUE			7,697
Company Code 132350	Loc # 812785 Outside Plan	7,697	SCHOOL TAXABLE VALUE			7,697
300 Erie Boulevard West	App Factor 20.00 N/N Scho		FD034 Potsdam Fire Prot			7,697 TO M
Syracuse, NY 13202-4718	T270 Norfolk-Norwood #21		NL001 Norwood Library			7,697 TO
	ACRES 0.01 BANK9999996					
	FULL MARKET VALUE	7,697				
***** 674.089-9999-132.350/1881***						
674.089-9999-132.350/1881	Town Of Potsdam					6-297- 2
National Grid	884 Elec Dist Out		COUNTY TAXABLE VALUE			2724,111
Attn: Real Estate Code	Potsdam 2 407402	0	TOWN TAXABLE VALUE			2724,111
Company Code 132350	Loc # 888888 Outside Plan	2724,111	SCHOOL TAXABLE VALUE			2724,111
300 Erie Boulevard West	App Factor 71% potsdam		FD034 Potsdam Fire Prot			2724,111 TO M
Syracuse, NY 13202-4718	Distribution Facilities					
	ACRES 0.01 BANK9999996					
	FULL MARKET VALUE	2724,111				

STATE OF NEW YORK
COUNTY - St Lawrence
TOWN - Potsdam
SWIS - 407489

2 0 1 6 T E N T A T I V E A S S E S S M E N T R O L L

UTILITY & R.R. SECTION OF THE ROLL - 6 SUB-SECT - R VALUATION DATE-JUL 01, 2015

TAXABLE STATUS DATE-MAR 01, 2016

TAX MAP NUMBER SEQUENCE

UNIFORM PERCENT OF VALUE IS 100.00

UNIFORM PERCENT OF VALUE IS 100.00

TAX MAP PARCEL NUMBER	PROPERTY LOCATION & CLASS	ASSESSMENT	EXEMPTION CODE	COUNTY	TOWN	SCHOOL
CURRENT OWNERS NAME	SCHOOL DISTRICT	LAND	TAX DESCRIPTION	TAXABLE VALUE		
CURRENT OWNERS ADDRESS	PARCEL SIZE/GRID COORD	TOTAL	SPECIAL DISTRICTS	ACCOUNT NO.		

674.089-9999-132.350/1882	Town Of Potsdam			674.089-9999-132.350/1882	132	350/1882
National Grid	884 Elec Dist Out		COUNTY TAXABLE VALUE			652,252
Attn: Real Estate Tax	Norwood-Norfolk 406201	0	TOWN TAXABLE VALUE			652,252
Company Code 132350	Loc # 888888 Outside Plan	652,252	SCHOOL TAXABLE VALUE			652,252
300 Erie Blvd West	App Factor 16.8%N/N sch		FD034 Potsdam Fire Prot			652,252 TO M
Syracuse, NY 13202-4718	Distribution Facilities		NL001 Norwood Library			652,252 TO
	ACRES 0.01 BANK9999996					
	DEED BOOK 00000					
	FULL MARKET VALUE	652,252				

674.089-9999-132.350/1883	Town Of Potsdam			674.089-9999-132.350/1883	132	350/1883
National Grid	884 Elec Dist Out		COUNTY TAXABLE VALUE			191,839
Attn: Real Estate Tax	Canton 1 402201	0	TOWN TAXABLE VALUE			191,839
Company Code 132350	Loc # 888888 Outside Pla	191,839	SCHOOL TAXABLE VALUE			191,839
300 Erie Blvd West	App Factor 5% canton sch		FD034 Potsdam Fire Prot			191,839 TO M
Syracuse, NY 13202-4718	Distribution Facilities					
	ACRES 0.01 BANK9999996					
	FULL MARKET VALUE	191,839				

674.089-9999-132.350/1884	Town Of Potsdam			674.089-9999-132.350/1884	132	350/1884
National Grid	884 Elec Dist Out		COUNTY TAXABLE VALUE			230,207
Attn: Real Estate Tax	Madrid-Waddingt 405601	0	TOWN TAXABLE VALUE			230,207
Company Code 132350	Loc # 888888 Outside Plan	230,207	SCHOOL TAXABLE VALUE			230,207
300 Erie Blvd West	App Factor 6.1% M/W sch		FD034 Potsdam Fire Prot			230,207 TO M
Syracuse, NY 13202-4718	Distribution Facilities					
	ACRES 0.01 BANK9999996					
	FULL MARKET VALUE	230,207				

674.089-9999-132.350/1885	Town Of Potsdam			674.089-9999-132.350/1885	132	350/1885
National Grid	884 Elec Dist Out		COUNTY TAXABLE VALUE			38,368
Attn: Real Estate Tax	Parishville 1 406601	0	TOWN TAXABLE VALUE			38,368
Company Code 132350	Loc # 888888 Outside Plan	38,368	SCHOOL TAXABLE VALUE			38,368
300 Erie Blvd West	App Factor .1.1%P/H sch		FD034 Potsdam Fire Prot			38,368 TO M
Syracuse, NY 13202-4718	Distribution Facilities					
	ACRES 0.01 BANK9999996					
	FULL MARKET VALUE	38,368				

674.089-9999-190.17/1001	Cr 59			674.089-9999-190.17/1001	190	17/1001
Erie Boulevard Hydropower	874 Elec-hydro		COUNTY TAXABLE VALUE			6347,000
% Paul Brenton, Director	Potsdam 2 407402	0	TOWN TAXABLE VALUE			6347,000
75 State St Ste 2701	Loc # 811479	6347,000	SCHOOL TAXABLE VALUE			6347,000
Boston, MA 02109-1827	App Factor 1.00 Potsdam S		FD034 Potsdam Fire Prot			6347,000 TO M
	Sugar Island Hydro Improv					
	ACRES 0.01 BANK9999943					
	EAST-0333850 NRTH-1686310					
	FULL MARKET VALUE	6347,000				

STATE OF NEW YORK
 COUNTY - St Lawrence
 TOWN - Potsdam
 SWIS - 407489

2 0 1 6 T E N T A T I V E A S S E S S M E N T R O L L
 UTILITY & R.R. SECTION OF THE ROLL - 6
 M A P S E C T I O N - 674
 S U B - S E C T I O N - 089
 UNIFORM PERCENT OF VALUE IS 100.00

PAGE 1764
 SUB-SECT - R VALUATION DATE-JUL 01, 2015
 TAXABLE STATUS DATE-MAR 01, 2016
 RPS150/V04/L015
 CURRENT DATE 5/02/2016

*** S P E C I A L D I S T R I C T S U M M A R Y ***

CODE	DISTRICT NAME	TOTAL PARCELS	EXTENSION TYPE	EXTENSION VALUE	AD VALOREM VALUE	EXEMPT AMOUNT	TAXABLE VALUE
FD034	Potsdam Fire P	15	TOTAL M		12190,194		12190,194
NL001	Norwood Librar	5	TOTAL		985,936		985,936

*** S C H O O L D I S T R I C T S U M M A R Y ***

CODE	DISTRICT NAME	TOTAL PARCELS	ASSESSED LAND	ASSESSED TOTAL	EXEMPT AMOUNT	TOTAL TAXABLE	STAR AMOUNT	STAR TAXABLE
402201	Canton 1	1		191,839		191,839		191,839
405601	Madrid-Waddington	1		230,207		230,207		230,207
406201	Norwood-Norfolk	5		985,936		985,936		985,936
406601	Parishville 1	1		38,368		38,368		38,368
407402	Potsdam 2	7		10743,844		10743,844		10743,844
	S U B - T O T A L	15		12190,194		12190,194		12190,194
	T O T A L	15		12190,194		12190,194		12190,194

*** S Y S T E M C O D E S S U M M A R Y ***

NO SYSTEM EXEMPTIONS AT THIS LEVEL

*** E X E M P T I O N S U M M A R Y ***

NO EXEMPTIONS AT THIS LEVEL

*** G R A N D T O T A L S ***

ROLL SEC	DESCRIPTION	TOTAL PARCELS	ASSESSED LAND	ASSESSED TOTAL	TAXABLE COUNTY	TAXABLE TOWN	TAXABLE SCHOOL	STAR TAXABLE
6	UTILITIES & N.C.	15		12190,194	12190,194	12190,194	12190,194	12190,194

STATE OF NEW YORK
 COUNTY - St Lawrence
 TOWN - Potsdam
 SWIS - 407489

2 0 1 6 T E N T A T I V E A S S E S S M E N T R O L L
 UTILITY & R.R. SECTION OF THE ROLL - 6

PAGE 1765
 SUB-SECT - R VALUATION DATE-JUL 01, 2015
 TAXABLE STATUS DATE-MAR 01, 2016
 RPS150/V04/L015
 CURRENT DATE 5/02/2016

S U B - S E C T I O N - 089
 UNIFORM PERCENT OF VALUE IS 100.00
 R O L L S U B S E C T I O N - R - T O T A L S

*** S P E C I A L D I S T R I C T S U M M A R Y ***

CODE	DISTRICT NAME	TOTAL PARCELS	EXTENSION TYPE	EXTENSION VALUE	AD VALOREM VALUE	EXEMPT AMOUNT	TAXABLE VALUE
FD034	Potsdam Fire P	22	TOTAL M		14739,794		14739,794
LT027	Sissonville Li	1	TOTAL M		27,000		27,000
NL001	Norwood Librar	7	TOTAL		1010,136		1010,136

*** S C H O O L D I S T R I C T S U M M A R Y ***

CODE	DISTRICT NAME	TOTAL PARCELS	ASSESSED LAND	ASSESSED TOTAL	EXEMPT AMOUNT	TOTAL TAXABLE	STAR AMOUNT	STAR TAXABLE
402201	Canton 1	2	1,000	192,839		192,839		192,839
405601	Madrid-Waddington	1		230,207		230,207		230,207
406201	Norwood-Norfolk	7	24,200	1010,136		1010,136		1010,136
406601	Parishville 1	1		38,368		38,368		38,368
407402	Potsdam 2	11	479,500	13268,244		13268,244		13268,244
	S U B - T O T A L	22	504,700	14739,794		14739,794		14739,794
	T O T A L	22	504,700	14739,794		14739,794		14739,794

*** S Y S T E M C O D E S S U M M A R Y ***

NO SYSTEM EXEMPTIONS AT THIS LEVEL

*** E X E M P T I O N S U M M A R Y ***

NO EXEMPTIONS AT THIS LEVEL

STATE OF NEW YORK
COUNTY - St Lawrence
TOWN - Potsdam
SWIS - 407489

2 0 1 6 T E N T A T I V E A S S E S S M E N T R O L L
UTILITY & R.R. SECTION OF THE ROLL - 6

PAGE 1766
SUB-SECT - R VALUATION DATE-JUL 01, 2015
TAXABLE STATUS DATE-MAR 01, 2016
RPS150/V04/L015
CURRENT DATE 5/02/2016

S U B - S E C T I O N - 089
UNIFORM PERCENT OF VALUE IS 100.00
R O L L S U B S E C T I O N - R - T O T A L S

*** G R A N D T O T A L S ***

ROLL SEC	DESCRIPTION	TOTAL PARCELS	ASSESSED LAND	ASSESSED TOTAL	TAXABLE COUNTY	TAXABLE TOWN	TAXABLE SCHOOL	STAR TAXABLE
6	UTILITIES & N.C.	22	504,700	14739,794	14739,794	14739,794	14739,794	14739,794

STATE OF NEW YORK
 COUNTY - St Lawrence
 TOWN - Potsdam
 SWIS - 407489

2 0 1 6 T E N T A T I V E A S S E S S M E N T R O L L
 UTILITY & R.R. SECTION OF THE ROLL - 6

PAGE 1767
 VALUATION DATE-JUL 01, 2015
 TAXABLE STATUS DATE-MAR 01, 2016
 RPS150/V04/L015
 CURRENT DATE 5/02/2016

UNIFORM PERCENT OF VALUE IS 100.00

R O L L S E C T I O N T O T A L S

*** S P E C I A L D I S T R I C T S U M M A R Y ***

CODE	DISTRICT NAME	TOTAL PARCELS	EXTENSION TYPE	EXTENSION VALUE	AD VALOREM VALUE	EXEMPT AMOUNT	TAXABLE VALUE
AG002	Ag Dist #2	1	MOVTAX				
FD034	Potsdam Fire P	37	TOTAL M		23740,322	63,907	23676,415
LT027	Sissonville Li	1	TOTAL M		27,000		27,000
NL001	Norwood Librar	10	TOTAL		1312,921	4,222	1308,699

*** S C H O O L D I S T R I C T S U M M A R Y ***

CODE	DISTRICT NAME	TOTAL PARCELS	ASSESSED LAND	ASSESSED TOTAL	EXEMPT AMOUNT	TOTAL TAXABLE	STAR AMOUNT	STAR TAXABLE
402201	Canton 1	3	1,000	218,342	6,988	211,354		211,354
405601	Madrid-Waddington	3		449,715	4,522	445,193		445,193
406201	Norwood-Norfolk	10	41,500	1312,921	4,222	1308,699		1308,699
406601	Parishville 1	2		43,978	1,952	42,026		42,026
407402	Potsdam 2	19	978,700	21715,366	46,223	21669,143		21669,143
	S U B - T O T A L	37	1021,200	23740,322	63,907	23676,415		23676,415
	T O T A L	37	1021,200	23740,322	63,907	23676,415		23676,415

*** S Y S T E M C O D E S S U M M A R Y ***

NO SYSTEM EXEMPTIONS AT THIS LEVEL

*** E X E M P T I O N S U M M A R Y ***

CODE	DESCRIPTION	TOTAL PARCELS	COUNTY	TOWN	SCHOOL
47100	Mass Telec	5	63,907	63,907	63,907
	T O T A L	5	63,907	63,907	63,907

STATE OF NEW YORK
COUNTY - St Lawrence
TOWN - Potsdam
SWIS - 407489

2 0 1 6 T E N T A T I V E A S S E S S M E N T R O L L
UTILITY & R.R. SECTION OF THE ROLL - 6

PAGE 1768
VALUATION DATE-JUL 01, 2015
TAXABLE STATUS DATE-MAR 01, 2016
RPS150/V04/L015
CURRENT DATE 5/02/2016

UNIFORM PERCENT OF VALUE IS 100.00

R O L L S E C T I O N T O T A L S

*** G R A N D T O T A L S ***

ROLL SEC	DESCRIPTION	TOTAL PARCELS	ASSESSED LAND	ASSESSED TOTAL	TAXABLE COUNTY	TAXABLE TOWN	TAXABLE SCHOOL	STAR TAXABLE
6	UTILITIES & N.C.	37	1021,200	23740,322	23676,415	23676,415	23676,415	23676,415

STATE OF NEW YORK
 COUNTY - St Lawrence
 TOWN - Potsdam
 SWIS - 407489

2 0 1 6 T E N T A T I V E A S S E S S M E N T R O L L
 CEILING RAILROAD SECTION OF THE ROLL - 7
 TAX MAP NUMBER SEQUENCE
 UNIFORM PERCENT OF VALUE IS 100.00

PAGE 1769
 VALUATION DATE-JUL 01, 2015
 TAXABLE STATUS DATE-MAR 01, 2016

TAX MAP PARCEL NUMBER	PROPERTY LOCATION & CLASS	ASSESSMENT	EXEMPTION CODE-----	COUNTY-----	TOWN-----	SCHOOL
CURRENT OWNERS NAME	SCHOOL DISTRICT	LAND	TAX DESCRIPTION	TAXABLE VALUE		
CURRENT OWNERS ADDRESS	PARCEL SIZE/GRID COORD	TOTAL	SPECIAL DISTRICTS	ACCOUNT NO.		
***** 53.002-2-48 *****						
53.002-2-48	Reynolds Rd		Railroad C 47200	0	182,726	182,726
CSX Transportation Inc	842 Ceiling rr					182,726
Attn: Tax Dept	Norwood-Norfolk 406201	131,200	COUNTY TAXABLE VALUE		209,374	
500 Water St (C910)	Railroad North of Pots Vl	392,100	TOWN TAXABLE VALUE		209,374	
Jacksonville, FL 32202	Norwood School Appr 10%		SCHOOL TAXABLE VALUE		209,374	
	5750' Approx Tracks & Lan		FD034 Potsdam Fire Prot		209,374	TO M
	ACRES 13.20 BANK9999942		182,726 EX			
	EAST-0331654 NRTH-1724736		NL001 Norwood Library		209,374	TO
	DEED BOOK 1999 PG-22278		182,726 EX			
	FULL MARKET VALUE	392,100				

STATE OF NEW YORK
 COUNTY - St Lawrence
 TOWN - Potsdam
 SWIS - 407489

2 0 1 6 T E N T A T I V E A S S E S S M E N T R O L L
 CEILING RAILROAD SECTION OF THE ROLL - 7
 M A P S E C T I O N - 053
 S U B - S E C T I O N - 002
 UNIFORM PERCENT OF VALUE IS 100.00

PAGE 1770
 VALUATION DATE-JUL 01, 2015
 TAXABLE STATUS DATE-MAR 01, 2016
 RPS150/V04/L015
 CURRENT DATE 5/02/2016

*** S P E C I A L D I S T R I C T S U M M A R Y ***

CODE	DISTRICT NAME	TOTAL PARCELS	EXTENSION TYPE	EXTENSION VALUE	AD VALOREM VALUE	EXEMPT AMOUNT	TAXABLE VALUE
FD034	Potsdam Fire P	1	TOTAL M		392,100	182,726	209,374
NL001	Norwood Librar	1	TOTAL		392,100	182,726	209,374

*** S C H O O L D I S T R I C T S U M M A R Y ***

CODE	DISTRICT NAME	TOTAL PARCELS	ASSESSED LAND	ASSESSED TOTAL	EXEMPT AMOUNT	TOTAL TAXABLE	STAR AMOUNT	STAR TAXABLE
406201	Norwood-Norfolk	1	131,200	392,100	182,726	209,374		209,374
	S U B - T O T A L	1	131,200	392,100	182,726	209,374		209,374
	T O T A L	1	131,200	392,100	182,726	209,374		209,374

*** S Y S T E M C O D E S S U M M A R Y ***

NO SYSTEM EXEMPTIONS AT THIS LEVEL

*** E X E M P T I O N S U M M A R Y ***

CODE	DESCRIPTION	TOTAL PARCELS	COUNTY	TOWN	SCHOOL
47200	Railroad C	1	182,726	182,726	182,726
	T O T A L	1	182,726	182,726	182,726

*** G R A N D T O T A L S ***

ROLL SEC	DESCRIPTION	TOTAL PARCELS	ASSESSED LAND	ASSESSED TOTAL	TAXABLE COUNTY	TAXABLE TOWN	TAXABLE SCHOOL	STAR TAXABLE
7	CEILING RAILROADS	1	131,200	392,100	209,374	209,374	209,374	209,374

STATE OF NEW YORK
 COUNTY - St Lawrence
 TOWN - Potsdam
 SWIS - 407489

2 0 1 6 T E N T A T I V E A S S E S S M E N T R O L L
 CEILING RAILROAD SECTION OF THE ROLL - 7

PAGE 1771
 VALUATION DATE-JUL 01, 2015
 TAXABLE STATUS DATE-MAR 01, 2016

TAX MAP NUMBER SEQUENCE
 UNIFORM PERCENT OF VALUE IS 100.00
 UNIFORM PERCENT OF VALUE IS 100.00

TAX MAP PARCEL NUMBER	PROPERTY LOCATION & CLASS	ASSESSMENT	EXEMPTION CODE-----	COUNTY-----	TOWN-----	SCHOOL
CURRENT OWNERS NAME	SCHOOL DISTRICT	LAND	TAX DESCRIPTION	TAXABLE VALUE		
CURRENT OWNERS ADDRESS	PARCEL SIZE/GRID COORD	TOTAL	SPECIAL DISTRICTS	ACCOUNT NO.		
***** 53.004-2-23 *****						
53.004-2-23	Sh 56					
CSX Transportation Inc	842 Ceiling rr		Railroad C 47200	0	566,342	566,342 566,342
Attn: Tax Dept	Potsdam 2 407402	156,400	COUNTY TAXABLE VALUE		649,058	
500 Water (C910) St	Railroad 18470' Tracks &	1215,400	TOWN TAXABLE VALUE		649,058	
Jacksonville, FL 32202	Potsdam School 31%		SCHOOL TAXABLE VALUE		649,058	
	North Of Village		FD034 Potsdam Fire Prot		649,058	TO M
	ACRES 38.40 BANK9999942		566,342 EX			
	EAST-0327528 NRTH-1707563					
	DEED BOOK 1999 PG-22278					
	FULL MARKET VALUE	1215,400				

STATE OF NEW YORK
 COUNTY - St Lawrence
 TOWN - Potsdam
 SWIS - 407489

2 0 1 6 T E N T A T I V E A S S E S S M E N T R O L L
 CEILING RAILROAD SECTION OF THE ROLL - 7
 M A P S E C T I O N - 053
 S U B - S E C T I O N - 004
 UNIFORM PERCENT OF VALUE IS 100.00

PAGE 1772
 VALUATION DATE-JUL 01, 2015
 TAXABLE STATUS DATE-MAR 01, 2016
 RPS150/V04/L015
 CURRENT DATE 5/02/2016

*** S P E C I A L D I S T R I C T S U M M A R Y ***

CODE	DISTRICT NAME	TOTAL PARCELS	EXTENSION TYPE	EXTENSION VALUE	AD VALOREM VALUE	EXEMPT AMOUNT	TAXABLE VALUE
FD034	Potsdam Fire P	1	TOTAL M		1215,400	566,342	649,058

*** S C H O O L D I S T R I C T S U M M A R Y ***

CODE	DISTRICT NAME	TOTAL PARCELS	ASSESSED LAND	ASSESSED TOTAL	EXEMPT AMOUNT	TOTAL TAXABLE	STAR AMOUNT	STAR TAXABLE
407402	Potsdam 2	1	156,400	1215,400	566,342	649,058		649,058
	S U B - T O T A L	1	156,400	1215,400	566,342	649,058		649,058
	T O T A L	1	156,400	1215,400	566,342	649,058		649,058

*** S Y S T E M C O D E S S U M M A R Y ***

NO SYSTEM EXEMPTIONS AT THIS LEVEL

*** E X E M P T I O N S U M M A R Y ***

CODE	DESCRIPTION	TOTAL PARCELS	COUNTY	TOWN	SCHOOL
47200	Railroad C	1	566,342	566,342	566,342
	T O T A L	1	566,342	566,342	566,342

*** G R A N D T O T A L S ***

ROLL SEC	DESCRIPTION	TOTAL PARCELS	ASSESSED LAND	ASSESSED TOTAL	TAXABLE COUNTY	TAXABLE TOWN	TAXABLE SCHOOL	STAR TAXABLE
7	CEILING RAILROADS	1	156,400	1215,400	649,058	649,058	649,058	649,058

STATE OF NEW YORK
COUNTY - St Lawrence
TOWN - Potsdam
SWIS - 407489

2 0 1 6 T E N T A T I V E A S S E S S M E N T R O L L

CEILING RAILROAD SECTION OF THE ROLL - 7

PAGE 1773
VALUATION DATE-JUL 01, 2015
TAXABLE STATUS DATE-MAR 01, 2016

TAX MAP NUMBER SEQUENCE
UNIFORM PERCENT OF VALUE IS 100.00
UNIFORM PERCENT OF VALUE IS 100.00

TAX MAP PARCEL NUMBER	PROPERTY LOCATION & CLASS	ASSESSMENT	EXEMPTION CODE	COUNTY	TOWN	SCHOOL
CURRENT OWNERS NAME	SCHOOL DISTRICT	LAND	TAX DESCRIPTION	TAXABLE VALUE		
CURRENT OWNERS ADDRESS	PARCEL SIZE/GRID COORD	TOTAL	SPECIAL DISTRICTS	ACCOUNT NO.		
***** 75.004-1-30 *****						
75.004-1-30	Ames Rd 842 Ceiling rr		Railroad C 47200	0	1004,744	1004,744 1004,744
CSX Transportation Inc	Potsdam 2 407402	426,100	COUNTY TAXABLE VALUE		1151,556	
Attn: Tax Dept	Railroad 30400' Tracks &	2156,300	TOWN TAXABLE VALUE		1151,556	
(C910)	Potsdam School 55%		SCHOOL TAXABLE VALUE		1151,556	
500 Water St	South of Village		FD034 Potsdam Fire Prot		1151,556	TO M
Jacksonville, FL 32202	ACRES 70.00 BANK9999942		1004,744 EX			
	EAST-0324672 NRTH-1701799					
	DEED BOOK 1999 PG-22278					
	FULL MARKET VALUE	2156,300				
***** 75.004-1-47 *****						
75.004-1-47	Ush 11 842 Ceiling rr		Railroad C 47200	0	38,950	38,950 38,950
CSX Transportation Inc	Canton 1 402201	96,600	COUNTY TAXABLE VALUE		83,750	
Attn: Tax Dept	Railroad 2050' Tracks & L	122,700	TOWN TAXABLE VALUE		83,750	
500 Water St (C910)	Canton School 4%		SCHOOL TAXABLE VALUE		83,750	
Jacksonville, FL 32202	South of Village		FD034 Potsdam Fire Prot		83,750	TO M
	ACRES 4.70 BANK9999942		38,950 EX			
	EAST-0300660 NRTH-1682368					
	DEED BOOK 1999 PG-22278					
	FULL MARKET VALUE	122,700				

STATE OF NEW YORK
 COUNTY - St Lawrence
 TOWN - Potsdam
 SWIS - 407489

2 0 1 6 T E N T A T I V E A S S E S S M E N T R O L L
 CEILING RAILROAD SECTION OF THE ROLL - 7
 M A P S E C T I O N - 075
 S U B - S E C T I O N - 004
 UNIFORM PERCENT OF VALUE IS 100.00

PAGE 1774
 VALUATION DATE-JUL 01, 2015
 TAXABLE STATUS DATE-MAR 01, 2016
 RPS150/V04/L015
 CURRENT DATE 5/02/2016

*** S P E C I A L D I S T R I C T S U M M A R Y ***

CODE	DISTRICT NAME	TOTAL PARCELS	EXTENSION TYPE	EXTENSION VALUE	AD VALOREM VALUE	EXEMPT AMOUNT	TAXABLE VALUE
FD034	Potsdam Fire P	2	TOTAL M		2279,000	1043,694	1235,306

*** S C H O O L D I S T R I C T S U M M A R Y ***

CODE	DISTRICT NAME	TOTAL PARCELS	ASSESSED LAND	ASSESSED TOTAL	EXEMPT AMOUNT	TOTAL TAXABLE	STAR AMOUNT	STAR TAXABLE
402201	Canton 1	1	96,600	122,700	38,950	83,750		83,750
407402	Potsdam 2	1	426,100	2156,300	1004,744	1151,556		1151,556
	S U B - T O T A L	2	522,700	2279,000	1043,694	1235,306		1235,306
	T O T A L	2	522,700	2279,000	1043,694	1235,306		1235,306

*** S Y S T E M C O D E S S U M M A R Y ***

NO SYSTEM EXEMPTIONS AT THIS LEVEL

*** E X E M P T I O N S U M M A R Y ***

CODE	DESCRIPTION	TOTAL PARCELS	COUNTY	TOWN	SCHOOL
47200	Railroad C	2	1043,694	1043,694	1043,694
	T O T A L	2	1043,694	1043,694	1043,694

*** G R A N D T O T A L S ***

ROLL SEC	DESCRIPTION	TOTAL PARCELS	ASSESSED LAND	ASSESSED TOTAL	TAXABLE COUNTY	TAXABLE TOWN	TAXABLE SCHOOL	STAR TAXABLE
7	CEILING RAILROADS	2	522,700	2279,000	1235,306	1235,306	1235,306	1235,306

STATE OF NEW YORK
 COUNTY - St Lawrence
 TOWN - Potsdam
 SWIS - 407489

2 0 1 6 T E N T A T I V E A S S E S S M E N T R O L L
 CEILING RAILROAD SECTION OF THE ROLL - 7

PAGE 1775
 VALUATION DATE-JUL 01, 2015
 TAXABLE STATUS DATE-MAR 01, 2016
 RPS150/V04/L015
 CURRENT DATE 5/02/2016

S U B - S E C T I O N - 004
 UNIFORM PERCENT OF VALUE IS 100.00
 R O L L S U B S E C T I O N - - T O T A L S

*** S P E C I A L D I S T R I C T S U M M A R Y ***

CODE	DISTRICT NAME	TOTAL PARCELS	EXTENSION TYPE	EXTENSION VALUE	AD VALOREM VALUE	EXEMPT AMOUNT	TAXABLE VALUE
FD034	Potsdam Fire P	4	TOTAL M		3886,500	1792,762	2093,738
NL001	Norwood Librar	1	TOTAL		392,100	182,726	209,374

*** S C H O O L D I S T R I C T S U M M A R Y ***

CODE	DISTRICT NAME	TOTAL PARCELS	ASSESSED LAND	ASSESSED TOTAL	EXEMPT AMOUNT	TOTAL TAXABLE	STAR AMOUNT	STAR TAXABLE
402201	Canton 1	1	96,600	122,700	38,950	83,750		83,750
406201	Norwood-Norfolk	1	131,200	392,100	182,726	209,374		209,374
407402	Potsdam 2	2	582,500	3371,700	1571,086	1800,614		1800,614
	S U B - T O T A L	4	810,300	3886,500	1792,762	2093,738		2093,738
	T O T A L	4	810,300	3886,500	1792,762	2093,738		2093,738

*** S Y S T E M C O D E S S U M M A R Y ***

NO SYSTEM EXEMPTIONS AT THIS LEVEL

*** E X E M P T I O N S U M M A R Y ***

CODE	DESCRIPTION	TOTAL PARCELS	COUNTY	TOWN	SCHOOL
47200	Railroad C	4	1792,762	1792,762	1792,762
	T O T A L	4	1792,762	1792,762	1792,762

STATE OF NEW YORK
COUNTY - St Lawrence
TOWN - Potsdam
SWIS - 407489

2 0 1 6 T E N T A T I V E A S S E S S M E N T R O L L
CEILING RAILROAD SECTION OF THE ROLL - 7

PAGE 1776
VALUATION DATE-JUL 01, 2015
TAXABLE STATUS DATE-MAR 01, 2016
RPS150/V04/L015
CURRENT DATE 5/02/2016

S U B - S E C T I O N - 004
UNIFORM PERCENT OF VALUE IS 100.00
R O L L S U B S E C T I O N - - T O T A L S

*** G R A N D T O T A L S ***

ROLL SEC	DESCRIPTION	TOTAL PARCELS	ASSESSED LAND	ASSESSED TOTAL	TAXABLE COUNTY	TAXABLE TOWN	TAXABLE SCHOOL	STAR TAXABLE
7	CEILING RAILROADS	4	810,300	3886,500	2093,738	2093,738	2093,738	2093,738

STATE OF NEW YORK
 COUNTY - St Lawrence
 TOWN - Potsdam
 SWIS - 407489

2 0 1 6 T E N T A T I V E A S S E S S M E N T R O L L
 CEILING RAILROAD SECTION OF THE ROLL - 7

PAGE 1777
 VALUATION DATE-JUL 01, 2015
 TAXABLE STATUS DATE-MAR 01, 2016
 RPS150/V04/L015
 CURRENT DATE 5/02/2016

UNIFORM PERCENT OF VALUE IS 100.00

R O L L S E C T I O N T O T A L S

*** S P E C I A L D I S T R I C T S U M M A R Y ***

CODE	DISTRICT NAME	TOTAL PARCELS	EXTENSION TYPE	EXTENSION VALUE	AD VALOREM VALUE	EXEMPT AMOUNT	TAXABLE VALUE
FD034	Potsdam Fire P	4	TOTAL M		3886,500	1792,762	2093,738
NL001	Norwood Librar	1	TOTAL		392,100	182,726	209,374

*** S C H O O L D I S T R I C T S U M M A R Y ***

CODE	DISTRICT NAME	TOTAL PARCELS	ASSESSED LAND	ASSESSED TOTAL	EXEMPT AMOUNT	TOTAL TAXABLE	STAR AMOUNT	STAR TAXABLE
402201	Canton 1	1	96,600	122,700	38,950	83,750		83,750
406201	Norwood-Norfolk	1	131,200	392,100	182,726	209,374		209,374
407402	Potsdam 2	2	582,500	3371,700	1571,086	1800,614		1800,614
	S U B - T O T A L	4	810,300	3886,500	1792,762	2093,738		2093,738
	T O T A L	4	810,300	3886,500	1792,762	2093,738		2093,738

*** S Y S T E M C O D E S S U M M A R Y ***

NO SYSTEM EXEMPTIONS AT THIS LEVEL

*** E X E M P T I O N S U M M A R Y ***

CODE	DESCRIPTION	TOTAL PARCELS	COUNTY	TOWN	SCHOOL
47200	Railroad C	4	1792,762	1792,762	1792,762
	T O T A L	4	1792,762	1792,762	1792,762

STATE OF NEW YORK
COUNTY - St Lawrence
TOWN - Potsdam
SWIS - 407489

2 0 1 6 T E N T A T I V E A S S E S S M E N T R O L L
CEILING RAILROAD SECTION OF THE ROLL - 7

PAGE 1778
VALUATION DATE-JUL 01, 2015
TAXABLE STATUS DATE-MAR 01, 2016
RPS150/V04/L015
CURRENT DATE 5/02/2016

UNIFORM PERCENT OF VALUE IS 100.00

R O L L S E C T I O N T O T A L S

*** G R A N D T O T A L S ***

ROLL SEC	DESCRIPTION	TOTAL PARCELS	ASSESSED LAND	ASSESSED TOTAL	TAXABLE COUNTY	TAXABLE TOWN	TAXABLE SCHOOL	STAR TAXABLE
7	CEILING RAILROADS	4	810,300	3886,500	2093,738	2093,738	2093,738	2093,738

STATE OF NEW YORK
 COUNTY - St Lawrence
 TOWN - Potsdam
 SWIS - 407489

2 0 1 6 T E N T A T I V E A S S E S S M E N T R O L L
 WHOLLY EXEMPT SECTION OF THE ROLL - 8
 TAX MAP NUMBER SEQUENCE
 UNIFORM PERCENT OF VALUE IS 100.00

PAGE 1779
 VALUATION DATE-JUL 01, 2015
 TAXABLE STATUS DATE-MAR 01, 2016

TAX MAP PARCEL NUMBER	PROPERTY LOCATION & CLASS	ASSESSMENT	EXEMPTION CODE-----	COUNTY-----	TOWN-----	SCHOOL
CURRENT OWNERS NAME	SCHOOL DISTRICT	LAND	TAX DESCRIPTION	TAXABLE VALUE		
CURRENT OWNERS ADDRESS	PARCEL SIZE/GRID COORD	TOTAL	SPECIAL DISTRICTS	ACCOUNT NO.		
***** 41.004-2-3 *****						
41.004-2-3	411,413 Elliott Rd					8-313- 2
First Presbyterian Church Dail	620 Religious		Religious 25110	0	150,000	150,000
411 Elliot Rd	Norwood-Norfolk 406201	40,000	COUNTY TAXABLE VALUE			150,000
Norwood, NY 13668	Church & Bldg	150,000	TOWN TAXABLE VALUE			0
	W/cemetery #E#411-Church		SCHOOL TAXABLE VALUE			0
	E#413-Parsonage		AG002 Ag Dist #2		.00 MT	
	ACRES 1.60		FD034 Potsdam Fire Prot		0 TO M	
	EAST-0310274 NRTH-1730670		150,000 EX			
	FULL MARKET VALUE	150,000	NL001 Norwood Library		0 TO	
			150,000 EX			

STATE OF NEW YORK
 COUNTY - St Lawrence
 TOWN - Potsdam
 SWIS - 407489

2 0 1 6 T E N T A T I V E A S S E S S M E N T R O L L
 WHOLLY EXEMPT SECTION OF THE ROLL - 8
 M A P S E C T I O N - 041
 S U B - S E C T I O N - 004
 UNIFORM PERCENT OF VALUE IS 100.00

PAGE 1780
 VALUATION DATE-JUL 01, 2015
 TAXABLE STATUS DATE-MAR 01, 2016
 RPS150/V04/L015
 CURRENT DATE 5/02/2016

*** S P E C I A L D I S T R I C T S U M M A R Y ***

CODE	DISTRICT NAME	TOTAL PARCELS	EXTENSION TYPE	EXTENSION VALUE	AD VALOREM VALUE	EXEMPT AMOUNT	TAXABLE VALUE
AG002	Ag Dist #2	1	MOVTAX				
FD034	Potsdam Fire P	1	TOTAL M		150,000	150,000	
NL001	Norwood Librar	1	TOTAL		150,000	150,000	

*** S C H O O L D I S T R I C T S U M M A R Y ***

CODE	DISTRICT NAME	TOTAL PARCELS	ASSESSED LAND	ASSESSED TOTAL	EXEMPT AMOUNT	TOTAL TAXABLE	STAR AMOUNT	STAR TAXABLE
406201	Norwood-Norfolk	1	40,000	150,000	150,000			
	S U B - T O T A L	1	40,000	150,000	150,000			
	T O T A L	1	40,000	150,000	150,000			

*** S Y S T E M C O D E S S U M M A R Y ***

NO SYSTEM EXEMPTIONS AT THIS LEVEL

*** E X E M P T I O N S U M M A R Y ***

CODE	DESCRIPTION	TOTAL PARCELS	COUNTY	TOWN	SCHOOL
25110	Religious	1	150,000	150,000	150,000
	T O T A L	1	150,000	150,000	150,000

STATE OF NEW YORK
COUNTY - St Lawrence
TOWN - Potsdam
SWIS - 407489

2 0 1 6 T E N T A T I V E A S S E S S M E N T R O L L
WHOLLY EXEMPT SECTION OF THE ROLL - 8
M A P S E C T I O N - 041
S U B - S E C T I O N - 004
UNIFORM PERCENT OF VALUE IS 100.00

PAGE 1781
VALUATION DATE-JUL 01, 2015
TAXABLE STATUS DATE-MAR 01, 2016
RPS150/V04/L015
CURRENT DATE 5/02/2016

*** G R A N D T O T A L S ***

ROLL SEC	DESCRIPTION	TOTAL PARCELS	ASSESSED LAND	ASSESSED TOTAL	TAXABLE COUNTY	TAXABLE TOWN	TAXABLE SCHOOL	STAR TAXABLE
8	WHOLLY EXEMPT	1	40,000	150,000				

STATE OF NEW YORK
 COUNTY - St Lawrence
 TOWN - Potsdam
 SWIS - 407489

2 0 1 6 T E N T A T I V E A S S E S S M E N T R O L L

WHOLLY EXEMPT SECTION OF THE ROLL - 8

VALUATION DATE-JUL 01, 2015

TAXABLE STATUS DATE-MAR 01, 2016

TAX MAP NUMBER SEQUENCE
 UNIFORM PERCENT OF VALUE IS 100.00
 UNIFORM PERCENT OF VALUE IS 100.00

TAX MAP PARCEL NUMBER	PROPERTY LOCATION & CLASS	ASSESSMENT	EXEMPTION CODE	COUNTY	TOWN	SCHOOL
CURRENT OWNERS NAME	SCHOOL DISTRICT	LAND	TAX DESCRIPTION	TAXABLE VALUE		
CURRENT OWNERS ADDRESS	PARCEL SIZE/GRID COORD	TOTAL	SPECIAL DISTRICTS	ACCOUNT NO.		

42.003-2-22	Austin Ridge Rd 322 Rural vac>10		Public Aut 12360	0	43,400	43,400
Ogdensburg Bridge & Port Auth	Norwood-Norfolk 406201	43,400	COUNTY TAXABLE VALUE		0	43,400
Main Office Bldg Plz	FRNT 2675.00 DPTH	43,400	TOWN TAXABLE VALUE		0	
Ogdensburg, NY 13669	ACRES 45.80 BANK9999973		SCHOOL TAXABLE VALUE		0	
	EAST-0317922 NRTH-1730281		AG002 Ag Dist #2		.00 MT	
	DEED BOOK 896 PG-01164		FD034 Potsdam Fire Prot		0 TO M	
	FULL MARKET VALUE	43,400	43,400 EX			
			NL001 Norwood Library		0 TO	
			43,400 EX			

42.003-2-32	Austin Ridge Rd 843 Non-ceil. rr		Public Aut 12360	0	479,200	479,200
Ogdensburg Bridge & Port Auth	Norwood-Norfolk 406201	230,600	COUNTY TAXABLE VALUE		0	479,200
1 Bridge Plz	Re: Rutland Railroad	479,200	TOWN TAXABLE VALUE		0	
Ogdensburg, NY 13669	Norwood To Madrid Line		SCHOOL TAXABLE VALUE		0	
	15020' of RR Tracks		AG002 Ag Dist #2		.00 MT	
	ACRES 30.90		FD034 Potsdam Fire Prot		0 TO M	
	EAST-0319004 NRTH-1729611		479,200 EX			
	FULL MARKET VALUE	479,200	NL001 Norwood Library		0 TO	
			479,200 EX			

STATE OF NEW YORK
 COUNTY - St Lawrence
 TOWN - Potsdam
 SWIS - 407489

2 0 1 6 T E N T A T I V E A S S E S S M E N T R O L L
 WHOLLY EXEMPT SECTION OF THE ROLL - 8
 M A P S E C T I O N - 042
 S U B - S E C T I O N - 003
 UNIFORM PERCENT OF VALUE IS 100.00

PAGE 1783
 VALUATION DATE-JUL 01, 2015
 TAXABLE STATUS DATE-MAR 01, 2016
 RPS150/V04/L015
 CURRENT DATE 5/02/2016

*** S P E C I A L D I S T R I C T S U M M A R Y ***

CODE	DISTRICT NAME	TOTAL PARCELS	EXTENSION TYPE	EXTENSION VALUE	AD VALOREM VALUE	EXEMPT AMOUNT	TAXABLE VALUE
AG002	Ag Dist #2	2	MOVTAX				
FD034	Potsdam Fire P	2	TOTAL M		522,600	522,600	
NL001	Norwood Librar	2	TOTAL		522,600	522,600	

*** S C H O O L D I S T R I C T S U M M A R Y ***

CODE	DISTRICT NAME	TOTAL PARCELS	ASSESSED LAND	ASSESSED TOTAL	EXEMPT AMOUNT	TOTAL TAXABLE	STAR AMOUNT	STAR TAXABLE
406201	Norwood-Norfolk	2	274,000	522,600	522,600			
	S U B - T O T A L	2	274,000	522,600	522,600			
	T O T A L	2	274,000	522,600	522,600			

*** S Y S T E M C O D E S S U M M A R Y ***

NO SYSTEM EXEMPTIONS AT THIS LEVEL

*** E X E M P T I O N S U M M A R Y ***

CODE	DESCRIPTION	TOTAL PARCELS	COUNTY	TOWN	SCHOOL
12360	Public Aut	2	522,600	522,600	522,600
	T O T A L	2	522,600	522,600	522,600

STATE OF NEW YORK
COUNTY - St Lawrence
TOWN - Potsdam
SWIS - 407489

2 0 1 6 T E N T A T I V E A S S E S S M E N T R O L L
WHOLLY EXEMPT SECTION OF THE ROLL - 8
M A P S E C T I O N - 042
S U B - S E C T I O N - 003
UNIFORM PERCENT OF VALUE IS 100.00

PAGE 1784
VALUATION DATE-JUL 01, 2015
TAXABLE STATUS DATE-MAR 01, 2016
RPS150/V04/L015
CURRENT DATE 5/02/2016

*** G R A N D T O T A L S ***

ROLL SEC	DESCRIPTION	TOTAL PARCELS	ASSESSED LAND	ASSESSED TOTAL	TAXABLE COUNTY	TAXABLE TOWN	TAXABLE SCHOOL	STAR TAXABLE
8	WHOLLY EXEMPT	2	274,000	522,600				

STATE OF NEW YORK
 COUNTY - St Lawrence
 TOWN - Potsdam
 SWIS - 407489

2 0 1 6 T E N T A T I V E A S S E S S M E N T R O L L
 WHOLLY EXEMPT SECTION OF THE ROLL - 8

PAGE 1785
 VALUATION DATE-JUL 01, 2015
 TAXABLE STATUS DATE-MAR 01, 2016

TAX MAP NUMBER SEQUENCE
 UNIFORM PERCENT OF VALUE IS 100.00
 UNIFORM PERCENT OF VALUE IS 100.00

TAX MAP PARCEL NUMBER	PROPERTY LOCATION & CLASS	ASSESSMENT	EXEMPTION CODE	COUNTY	TOWN	SCHOOL
CURRENT OWNERS NAME	SCHOOL DISTRICT	LAND	TAX DESCRIPTION	TAXABLE VALUE		
CURRENT OWNERS ADDRESS	PARCEL SIZE/GRID COORD	TOTAL	SPECIAL DISTRICTS	ACCOUNT NO.		
***** 42.004-3-13 *****						
42.004-3-13	Norwood Knapps Station Rd					8-311-12
St Andrews Catholic Church	695 Cemetery		NALL CEM 27350	0	86,800	86,800
2 Park Ave	Norwood-Norfolk 406201	71,200	COUNTY TAXABLE VALUE		0	
Norwood, NY 13668	Re: Cemetery Owned By	86,800	TOWN TAXABLE VALUE		0	
	St Andrews Church Of Norw		SCHOOL TAXABLE VALUE		0	
	ACRES 24.40		FD034 Potsdam Fire Prot		0 TO M	
	EAST-0331585 NRTH-1728237		86,800 EX			
	DEED BOOK 2005 PG-14906		NL001 Norwood Library		0 TO	
	FULL MARKET VALUE	86,800	86,800 EX			

STATE OF NEW YORK
 COUNTY - St Lawrence
 TOWN - Potsdam
 SWIS - 407489

2 0 1 6 T E N T A T I V E A S S E S S M E N T R O L L
 WHOLLY EXEMPT SECTION OF THE ROLL - 8
 M A P S E C T I O N - 042
 S U B - S E C T I O N - 004
 UNIFORM PERCENT OF VALUE IS 100.00

PAGE 1786
 VALUATION DATE-JUL 01, 2015
 TAXABLE STATUS DATE-MAR 01, 2016
 RPS150/V04/L015
 CURRENT DATE 5/02/2016

*** S P E C I A L D I S T R I C T S U M M A R Y ***

CODE	DISTRICT NAME	TOTAL PARCELS	EXTENSION TYPE	EXTENSION VALUE	AD VALOREM VALUE	EXEMPT AMOUNT	TAXABLE VALUE
FD034	Potsdam Fire P	1	TOTAL M		86,800	86,800	
NL001	Norwood Librar	1	TOTAL		86,800	86,800	

*** S C H O O L D I S T R I C T S U M M A R Y ***

CODE	DISTRICT NAME	TOTAL PARCELS	ASSESSED LAND	ASSESSED TOTAL	EXEMPT AMOUNT	TOTAL TAXABLE	STAR AMOUNT	STAR TAXABLE
406201	Norwood-Norfolk	1	71,200	86,800	86,800			
	S U B - T O T A L	1	71,200	86,800	86,800			
	T O T A L	1	71,200	86,800	86,800			

*** S Y S T E M C O D E S S U M M A R Y ***

NO SYSTEM EXEMPTIONS AT THIS LEVEL

*** E X E M P T I O N S U M M A R Y ***

CODE	DESCRIPTION	TOTAL PARCELS	COUNTY	TOWN	SCHOOL
27350	NALL CEM	1	86,800	86,800	86,800
	T O T A L	1	86,800	86,800	86,800

*** G R A N D T O T A L S ***

ROLL SEC	DESCRIPTION	TOTAL PARCELS	ASSESSED LAND	ASSESSED TOTAL	TAXABLE COUNTY	TAXABLE TOWN	TAXABLE SCHOOL	STAR TAXABLE
8	WHOLLY EXEMPT	1	71,200	86,800				

STATE OF NEW YORK
 COUNTY - St Lawrence
 TOWN - Potsdam
 SWIS - 407489

2 0 1 6 T E N T A T I V E A S S E S S M E N T R O L L

WHOLLY EXEMPT SECTION OF THE ROLL - 8

PAGE 1787
 VALUATION DATE-JUL 01, 2015
 TAXABLE STATUS DATE-MAR 01, 2016

TAX MAP NUMBER SEQUENCE
 UNIFORM PERCENT OF VALUE IS 100.00
 UNIFORM PERCENT OF VALUE IS 100.00

TAX MAP PARCEL NUMBER	PROPERTY LOCATION & CLASS	ASSESSMENT	EXEMPTION CODE	COUNTY	TOWN	SCHOOL
CURRENT OWNERS NAME	SCHOOL DISTRICT	LAND	TAX DESCRIPTION	TAXABLE VALUE		
CURRENT OWNERS ADDRESS	PARCEL SIZE/GRID COORD	TOTAL	SPECIAL DISTRICTS	ACCOUNT NO.		
***** 51.004-2-5 *****						
51.004-2-5	Cemetery Rd					8-314-11
Bucks Bridge Cemetery	695 Cemetery		NALL CEM 27350	0	18,600	18,600
% Town Clerk	Madrid-Waddingt 405601	15,000	COUNTY TAXABLE VALUE		0	18,600
18 Elm St	FRNT 110.00 DPTH 300.00	18,600	TOWN TAXABLE VALUE		0	
Potsdam, NY 13676	EAST-0285472 NRTH-1715260		SCHOOL TAXABLE VALUE		0	
	DEED BOOK W32 PG-00302		FD034 Potsdam Fire Prot		0 TO M	
	FULL MARKET VALUE	18,600	18,600 EX			
***** 51.004-2-10.2 *****						
51.004-2-10.2	1609 Sh 310					1-191- 5. 3
Christian Church of NY Inc	314 Rural vac<10		Religious 25110	0	16,500	16,500
PO Box 5	Madrid-Waddingt 405601	16,500	COUNTY TAXABLE VALUE		0	16,500
Madrid, NY 13660	ACRES 5.50	16,500	TOWN TAXABLE VALUE		0	
	EAST-0287598 NRTH-1715297		SCHOOL TAXABLE VALUE		0	
	DEED BOOK 928 PG-01122		AG002 Ag Dist #2		.00 MT	
	FULL MARKET VALUE	16,500	FD034 Potsdam Fire Prot		0 TO M	
			16,500 EX			
***** 51.004-2-27 *****						
51.004-2-27	2927 Cr 14					8-311-11
Bucks Bridge Church	620 Religious		Religious 25110	0	120,000	120,000
c/o Michael White	Madrid-Waddingt 405601	62,300	COUNTY TAXABLE VALUE		0	120,000
2871 County Route 14	215x170x100	120,000	TOWN TAXABLE VALUE		0	
Canton, NY 13617	FRNT 215.00 DPTH 100.00		SCHOOL TAXABLE VALUE		0	
	EAST-0284890 NRTH-1714799		AG002 Ag Dist #2		.00 MT	
	DEED BOOK W12 PG-00066		FD034 Potsdam Fire Prot		0 TO M	
	FULL MARKET VALUE	120,000	120,000 EX			
***** 51.004-2-35 *****						
51.004-2-35	Cr 14					
Seventh Day Adventist Church	314 Rural vac<10		Other Non 25300	0	900	900
Attn: Town Clerk	Madrid-Waddingt 405601	900	COUNTY TAXABLE VALUE		0	900
17 Elm St	FRNT 43.00 DPTH 20.00	900	TOWN TAXABLE VALUE		0	
Potsdam, NY 13676	EAST-0285000 NRTH-1714767		SCHOOL TAXABLE VALUE		0	
	FULL MARKET VALUE	900	FD034 Potsdam Fire Prot		0 TO M	
			900 EX			

STATE OF NEW YORK
 COUNTY - St Lawrence
 TOWN - Potsdam
 SWIS - 407489

2 0 1 6 T E N T A T I V E A S S E S S M E N T R O L L
 WHOLLY EXEMPT SECTION OF THE ROLL - 8
 M A P S E C T I O N - 051
 S U B - S E C T I O N - 004
 UNIFORM PERCENT OF VALUE IS 100.00

PAGE 1788
 VALUATION DATE-JUL 01, 2015
 TAXABLE STATUS DATE-MAR 01, 2016
 RPS150/V04/L015
 CURRENT DATE 5/02/2016

*** S P E C I A L D I S T R I C T S U M M A R Y ***

CODE	DISTRICT NAME	TOTAL PARCELS	EXTENSION TYPE	EXTENSION VALUE	AD VALOREM VALUE	EXEMPT AMOUNT	TAXABLE VALUE
AG002	Ag Dist #2	2	MOVTAX				
FD034	Potsdam Fire P	4	TOTAL M		156,000	156,000	

*** S C H O O L D I S T R I C T S U M M A R Y ***

CODE	DISTRICT NAME	TOTAL PARCELS	ASSESSED LAND	ASSESSED TOTAL	EXEMPT AMOUNT	TOTAL TAXABLE	STAR AMOUNT	STAR TAXABLE
405601	Madrid-Waddington	4	94,700	156,000	156,000			
	S U B - T O T A L	4	94,700	156,000	156,000			
	T O T A L	4	94,700	156,000	156,000			

*** S Y S T E M C O D E S S U M M A R Y ***

NO SYSTEM EXEMPTIONS AT THIS LEVEL

*** E X E M P T I O N S U M M A R Y ***

CODE	DESCRIPTION	TOTAL PARCELS	COUNTY	TOWN	SCHOOL
25110	Religious	2	136,500	136,500	136,500
25300	Other Non	1	900	900	900
27350	NALL CEM	1	18,600	18,600	18,600
	T O T A L	4	156,000	156,000	156,000

STATE OF NEW YORK
COUNTY - St Lawrence
TOWN - Potsdam
SWIS - 407489

2 0 1 6 T E N T A T I V E A S S E S S M E N T R O L L
WHOLLY EXEMPT SECTION OF THE ROLL - 8
M A P S E C T I O N - 051
S U B - S E C T I O N - 004
UNIFORM PERCENT OF VALUE IS 100.00

PAGE 1789
VALUATION DATE-JUL 01, 2015
TAXABLE STATUS DATE-MAR 01, 2016
RPS150/V04/L015
CURRENT DATE 5/02/2016

*** G R A N D T O T A L S ***

ROLL SEC	DESCRIPTION	TOTAL PARCELS	ASSESSED LAND	ASSESSED TOTAL	TAXABLE COUNTY	TAXABLE TOWN	TAXABLE SCHOOL	STAR TAXABLE
8	WHOLLY EXEMPT	4	94,700	156,000				

STATE OF NEW YORK
 COUNTY - St Lawrence
 TOWN - Potsdam
 SWIS - 407489

2 0 1 6 T E N T A T I V E A S S E S S M E N T R O L L
 WHOLLY EXEMPT SECTION OF THE ROLL - 8

PAGE 1790
 VALUATION DATE-JUL 01, 2015
 TAXABLE STATUS DATE-MAR 01, 2016

TAX MAP NUMBER SEQUENCE
 UNIFORM PERCENT OF VALUE IS 100.00
 UNIFORM PERCENT OF VALUE IS 100.00

TAX MAP PARCEL NUMBER	PROPERTY LOCATION & CLASS	ASSESSMENT	EXEMPTION CODE	COUNTY	TOWN	SCHOOL
CURRENT OWNERS NAME	SCHOOL DISTRICT	LAND	TAX DESCRIPTION	TAXABLE VALUE		
CURRENT OWNERS ADDRESS	PARCEL SIZE/GRID COORD	TOTAL	SPECIAL DISTRICTS	ACCOUNT NO.		
***** 52.002-1-23 *****						
52.002-1-23	Ireland Rd 843 Non-ceil. rr		Public Aut 12360	0	273,600	273,600
Ogdensburg Bridge & Port Auth	Madrid-Waddingt 405601	131,100	COUNTY TAXABLE VALUE		0	273,600
Bridge Plz	Within Town Of Potsdam	273,600	TOWN TAXABLE VALUE		0	
Ogdensburg, NY 13669	8610' of RR Tracks		SCHOOL TAXABLE VALUE		0	
	ACRES 11.00		AG002 Ag Dist #2		.00 MT	
	EAST-0302934 NRTH-1726368		FD034 Potsdam Fire Prot		0 TO M	
	FULL MARKET VALUE	273,600	273,600 EX			
***** 52.002-2-30 *****						
52.002-2-30	Ireland Rd 720 Mine/quarry		Town Owned 13500	0	15,000	15,000
Town Of Potsdam	Madrid-Waddingt 405601	15,000	COUNTY TAXABLE VALUE		0	15,000
18 Elm St	Re: Old Gravel Pit	15,000	TOWN TAXABLE VALUE		0	
Potsdam, NY 13676	00007.00		SCHOOL TAXABLE VALUE		0	
	ACRES 9.60		AG002 Ag Dist #2		.00 MT	
	EAST-0304709 NRTH-1726043		FD034 Potsdam Fire Prot		0 TO M	
	DEED BOOK 702 PG-00121		15,000 EX			
	FULL MARKET VALUE	15,000				

STATE OF NEW YORK
 COUNTY - St Lawrence
 TOWN - Potsdam
 SWIS - 407489

2 0 1 6 T E N T A T I V E A S S E S S M E N T R O L L
 WHOLLY EXEMPT SECTION OF THE ROLL - 8
 M A P S E C T I O N - 052
 S U B - S E C T I O N - 002
 UNIFORM PERCENT OF VALUE IS 100.00

PAGE 1791
 VALUATION DATE-JUL 01, 2015
 TAXABLE STATUS DATE-MAR 01, 2016
 RPS150/V04/L015
 CURRENT DATE 5/02/2016

*** S P E C I A L D I S T R I C T S U M M A R Y ***

CODE	DISTRICT NAME	TOTAL PARCELS	EXTENSION TYPE	EXTENSION VALUE	AD VALOREM VALUE	EXEMPT AMOUNT	TAXABLE VALUE
AG002	Ag Dist #2	2	MOVTAX				
FD034	Potsdam Fire P	2	TOTAL M		288,600	288,600	

*** S C H O O L D I S T R I C T S U M M A R Y ***

CODE	DISTRICT NAME	TOTAL PARCELS	ASSESSED LAND	ASSESSED TOTAL	EXEMPT AMOUNT	TOTAL TAXABLE	STAR AMOUNT	STAR TAXABLE
405601	Madrid-Waddington	2	146,100	288,600	288,600			
	S U B - T O T A L	2	146,100	288,600	288,600			
	T O T A L	2	146,100	288,600	288,600			

*** S Y S T E M C O D E S S U M M A R Y ***

NO SYSTEM EXEMPTIONS AT THIS LEVEL

*** E X E M P T I O N S U M M A R Y ***

CODE	DESCRIPTION	TOTAL PARCELS	COUNTY	TOWN	SCHOOL
12360	Public Aut	1	273,600	273,600	273,600
13500	Town Owned	1	15,000	15,000	15,000
	T O T A L	2	288,600	288,600	288,600

STATE OF NEW YORK
COUNTY - St Lawrence
TOWN - Potsdam
SWIS - 407489

2 0 1 6 T E N T A T I V E A S S E S S M E N T R O L L
WHOLLY EXEMPT SECTION OF THE ROLL - 8
M A P S E C T I O N - 052
S U B - S E C T I O N - 002
UNIFORM PERCENT OF VALUE IS 100.00

PAGE 1792
VALUATION DATE-JUL 01, 2015
TAXABLE STATUS DATE-MAR 01, 2016
RPS150/V04/L015
CURRENT DATE 5/02/2016

*** G R A N D T O T A L S ***

ROLL SEC	DESCRIPTION	TOTAL PARCELS	ASSESSED LAND	ASSESSED TOTAL	TAXABLE COUNTY	TAXABLE TOWN	TAXABLE SCHOOL	STAR TAXABLE
8	WHOLLY EXEMPT	2	146,100	288,600				

STATE OF NEW YORK
COUNTY - St Lawrence
TOWN - Potsdam
SWIS - 407489

2 0 1 6 T E N T A T I V E A S S E S S M E N T R O L L
WHOLLY EXEMPT SECTION OF THE ROLL - 8

PAGE 1793
VALUATION DATE-JUL 01, 2015
TAXABLE STATUS DATE-MAR 01, 2016

TAX MAP NUMBER SEQUENCE
UNIFORM PERCENT OF VALUE IS 100.00
UNIFORM PERCENT OF VALUE IS 100.00

TAX MAP PARCEL NUMBER	PROPERTY LOCATION & CLASS	ASSESSMENT	EXEMPTION CODE	COUNTY	TOWN	SCHOOL
CURRENT OWNERS NAME	SCHOOL DISTRICT	LAND	TAX DESCRIPTION	TAXABLE VALUE		
CURRENT OWNERS ADDRESS	PARCEL SIZE/GRID COORD	TOTAL	SPECIAL DISTRICTS	ACCOUNT NO.		
***** 52.004-2-14 *****						
	Sh 345					8-314- 9
52.004-2-14	695 Cemetery		Town Cemet 13510	0	10,000	10,000
Bacon Cemetery	Potsdam 2	407402	10,000	COUNTY	TAXABLE VALUE	0
Attn: Town Clerk	180x115		10,000	TOWN	TAXABLE VALUE	0
18 Elm St	FRNT 180.00 DPTH 115.00			SCHOOL	TAXABLE VALUE	0
Potsdam, NY 13676	EAST-0311161 NRTH-1712811			AG002 Ag Dist #2	.00 MT	
	FULL MARKET VALUE		10,000	FD034 Potsdam Fire Prot	0 TO M	
				10,000 EX		

STATE OF NEW YORK
 COUNTY - St Lawrence
 TOWN - Potsdam
 SWIS - 407489

2 0 1 6 T E N T A T I V E A S S E S S M E N T R O L L
 WHOLLY EXEMPT SECTION OF THE ROLL - 8
 M A P S E C T I O N - 052
 S U B - S E C T I O N - 004
 UNIFORM PERCENT OF VALUE IS 100.00

PAGE 1794
 VALUATION DATE-JUL 01, 2015
 TAXABLE STATUS DATE-MAR 01, 2016
 RPS150/V04/L015
 CURRENT DATE 5/02/2016

*** S P E C I A L D I S T R I C T S U M M A R Y ***

CODE	DISTRICT NAME	TOTAL PARCELS	EXTENSION TYPE	EXTENSION VALUE	AD VALOREM VALUE	EXEMPT AMOUNT	TAXABLE VALUE
AG002	Ag Dist #2	1	MOVTAX				
FD034	Potsdam Fire P	1	TOTAL M		10,000	10,000	

*** S C H O O L D I S T R I C T S U M M A R Y ***

CODE	DISTRICT NAME	TOTAL PARCELS	ASSESSED LAND	ASSESSED TOTAL	EXEMPT AMOUNT	TOTAL TAXABLE	STAR AMOUNT	STAR TAXABLE
407402	Potsdam 2	1	10,000	10,000	10,000			
	S U B - T O T A L	1	10,000	10,000	10,000			
	T O T A L	1	10,000	10,000	10,000			

*** S Y S T E M C O D E S S U M M A R Y ***

NO SYSTEM EXEMPTIONS AT THIS LEVEL

*** E X E M P T I O N S U M M A R Y ***

CODE	DESCRIPTION	TOTAL PARCELS	COUNTY	TOWN	SCHOOL
13510	Town Cemet	1	10,000	10,000	10,000
	T O T A L	1	10,000	10,000	10,000

*** G R A N D T O T A L S ***

ROLL SEC	DESCRIPTION	TOTAL PARCELS	ASSESSED LAND	ASSESSED TOTAL	TAXABLE COUNTY	TAXABLE TOWN	TAXABLE SCHOOL	STAR TAXABLE
8	WHOLLY EXEMPT	1	10,000	10,000				

STATE OF NEW YORK
COUNTY - St Lawrence
TOWN - Potsdam
SWIS - 407489

2 0 1 6 T E N T A T I V E A S S E S S M E N T R O L L

WHOLLY EXEMPT SECTION OF THE ROLL - 8

PAGE 1795
VALUATION DATE-JUL 01, 2015
TAXABLE STATUS DATE-MAR 01, 2016

TAX MAP NUMBER SEQUENCE
UNIFORM PERCENT OF VALUE IS 100.00
UNIFORM PERCENT OF VALUE IS 100.00

TAX MAP PARCEL NUMBER	PROPERTY LOCATION & CLASS	ASSESSMENT	EXEMPTION CODE	COUNTY	TOWN	SCHOOL
CURRENT OWNERS NAME	SCHOOL DISTRICT	LAND	TAX DESCRIPTION	TAXABLE VALUE		
CURRENT OWNERS ADDRESS	PARCEL SIZE/GRID COORD	TOTAL	SPECIAL DISTRICTS	ACCOUNT NO.		
***** 53.002-2-2.1 *****						
53.002-2-2.1	Reynolds Rd 852 Landfill		Town Owned 13500	0	119,600	119,600
Town Of Potsdam	Norwood-Norfolk 406201	119,600	COUNTY TAXABLE VALUE		0	119,600
18 Elm St	Land Fill Dev	119,600	TOWN TAXABLE VALUE		0	
Potsdam, NY 13676	Re: easement 2008/13089		SCHOOL TAXABLE VALUE		0	
	x		FD034 Potsdam Fire Prot		0 TO M	
	ACRES 163.50		119,600 EX			
	EAST-0332626 NRTH-1725678		NL001 Norwood Library		0 TO	
	DEED BOOK 862 PG-00061		119,600 EX			
	FULL MARKET VALUE	119,600				
***** 53.002-2-25 *****						
53.002-2-25	7225,7227, 7229,7231 Sh 56		Boces 13850	0	5900,000	5900,000
Board of Coop. Education Serv.	Norwood-Norfolk 406201	284,700	COUNTY TAXABLE VALUE		0	5900,000
7225 State Highway 56	Re: Boces School Complex	5900,000	TOWN TAXABLE VALUE		0	
Norwood, NY 13668	ACRES 26.50		SCHOOL TAXABLE VALUE		0	
	EAST-0328891 NRTH-1725174		FD034 Potsdam Fire Prot		0 TO M	
	DEED BOOK 908 PG-00673		5900,000 EX			
	FULL MARKET VALUE	5900,000	NL001 Norwood Library		0 TO	
			5900,000 EX			
***** 53.002-2-33 *****						
53.002-2-33	Sh 56 322 Rural vac>10		Boces 13850	0	40,800	40,800
Board of Coop. Education Serv.	Norwood-Norfolk 406201	40,800	COUNTY TAXABLE VALUE		0	40,800
7225 State Highway 56	ACRES 29.80	40,800	TOWN TAXABLE VALUE		0	
Norwood, NY 13668	EAST-0328182 NRTH-1725745		SCHOOL TAXABLE VALUE		0	
	DEED BOOK 799 PG-00172		FD034 Potsdam Fire Prot		0 TO M	
	FULL MARKET VALUE	40,800	40,800 EX			
			NL001 Norwood Library		0 TO	
			40,800 EX			
***** 53.002-2-52 *****						
53.002-2-52	Off Sh 56 695 Cemetery		NALL CEM 27350	0	15,600	15,600
Union Cemetery	Norwood-Norfolk 406201	15,600	COUNTY TAXABLE VALUE		0	15,600
Attn: Potsdam Town Clerk	ACRES 1.00	15,600	TOWN TAXABLE VALUE		0	
35 Market St	EAST-0328915 NRTH-1720167		SCHOOL TAXABLE VALUE		0	
Potsdam, NY 13676	FULL MARKET VALUE	15,600	FD034 Potsdam Fire Prot		0 TO M	
			15,600 EX			
			NL001 Norwood Library		0 TO	
			15,600 EX			

STATE OF NEW YORK
 COUNTY - St Lawrence
 TOWN - Potsdam
 SWIS - 407489

2 0 1 6 T E N T A T I V E A S S E S S M E N T R O L L
 WHOLLY EXEMPT SECTION OF THE ROLL - 8
 M A P S E C T I O N - 053
 S U B - S E C T I O N - 002
 UNIFORM PERCENT OF VALUE IS 100.00

PAGE 1796
 VALUATION DATE-JUL 01, 2015
 TAXABLE STATUS DATE-MAR 01, 2016
 RPS150/V04/L015
 CURRENT DATE 5/02/2016

*** S P E C I A L D I S T R I C T S U M M A R Y ***

CODE	DISTRICT NAME	TOTAL PARCELS	EXTENSION TYPE	EXTENSION VALUE	AD VALOREM VALUE	EXEMPT AMOUNT	TAXABLE VALUE
FD034	Potsdam Fire P	4	TOTAL M		6076,000	6076,000	
NL001	Norwood Librar	4	TOTAL		6076,000	6076,000	

*** S C H O O L D I S T R I C T S U M M A R Y ***

CODE	DISTRICT NAME	TOTAL PARCELS	ASSESSED LAND	ASSESSED TOTAL	EXEMPT AMOUNT	TOTAL TAXABLE	STAR AMOUNT	STAR TAXABLE
406201	Norwood-Norfolk	4	460,700	6076,000	6076,000			
	S U B - T O T A L	4	460,700	6076,000	6076,000			
	T O T A L	4	460,700	6076,000	6076,000			

*** S Y S T E M C O D E S S U M M A R Y ***

NO SYSTEM EXEMPTIONS AT THIS LEVEL

*** E X E M P T I O N S U M M A R Y ***

CODE	DESCRIPTION	TOTAL PARCELS	COUNTY	TOWN	SCHOOL
13500	Town Owned	1	119,600	119,600	119,600
13850	Boces	2	5940,800	5940,800	5940,800
27350	NALL CEM	1	15,600	15,600	15,600
	T O T A L	4	6076,000	6076,000	6076,000

STATE OF NEW YORK
COUNTY - St Lawrence
TOWN - Potsdam
SWIS - 407489

2 0 1 6 T E N T A T I V E A S S E S S M E N T R O L L
WHOLLY EXEMPT SECTION OF THE ROLL - 8
M A P S E C T I O N - 053
S U B - S E C T I O N - 002
UNIFORM PERCENT OF VALUE IS 100.00

PAGE 1797
VALUATION DATE-JUL 01, 2015
TAXABLE STATUS DATE-MAR 01, 2016
RPS150/V04/L015
CURRENT DATE 5/02/2016

*** G R A N D T O T A L S ***

ROLL SEC	DESCRIPTION	TOTAL PARCELS	ASSESSED LAND	ASSESSED TOTAL	TAXABLE COUNTY	TAXABLE TOWN	TAXABLE SCHOOL	STAR TAXABLE
8	WHOLLY EXEMPT	4	460,700	6076,000				

STATE OF NEW YORK
COUNTY - St Lawrence
TOWN - Potsdam
SWIS - 407489

2 0 1 6 T E N T A T I V E A S S E S S M E N T R O L L
WHOLLY EXEMPT SECTION OF THE ROLL - 8

PAGE 1798
VALUATION DATE-JUL 01, 2015
TAXABLE STATUS DATE-MAR 01, 2016

TAX MAP NUMBER SEQUENCE
UNIFORM PERCENT OF VALUE IS 100.00
UNIFORM PERCENT OF VALUE IS 100.00

TAX MAP PARCEL NUMBER	PROPERTY LOCATION & CLASS	ASSESSMENT	EXEMPTION CODE	COUNTY	TOWN	SCHOOL
CURRENT OWNERS NAME	SCHOOL DISTRICT	LAND	TAX DESCRIPTION	TAXABLE VALUE		
CURRENT OWNERS ADDRESS	PARCEL SIZE/GRID COORD	TOTAL	SPECIAL DISTRICTS	ACCOUNT NO.		
***** 53.004-1-24 *****						
53.004-1-24	Sissonville Rd		Town Owned 13500	0	1,300	1,300
Town Of Potsdam	314 Rural vac<10					1,300
18 Elm St	Potsdam 2 407402	1,300	COUNTY TAXABLE VALUE		0	
Potsdam, NY 13676	69x225x130x233	1,300	TOWN TAXABLE VALUE		0	
	FRNT 69.00 DPTH 229.00		SCHOOL TAXABLE VALUE		0	
	EAST-0326762 NRTH-1716611		FD034 Potsdam Fire Prot		0 TO M	
	DEED BOOK 00884 PG-00603		1,300 EX			
	FULL MARKET VALUE	1,300				
***** 53.004-2-27 *****						
53.004-2-27	6950 Sh 56		Religious 25110	0	75,000	75,000
Potsdam Neighborhood Church	620 Religious	22,500	COUNTY TAXABLE VALUE		0	1-165- 3
6950 State Highway 56	Potsdam 2 407402	75,000	TOWN TAXABLE VALUE		0	
Potsdam, NY 13676	X		SCHOOL TAXABLE VALUE		0	
	X		FD034 Potsdam Fire Prot		0 TO M	
	85bp2500		75,000 EX			
	ACRES 1.50					
	EAST-0330094 NRTH-1718223					
	DEED BOOK 2015 PG-3063					
	FULL MARKET VALUE	75,000				
***** 53.004-2-39 *****						
53.004-2-39	230 Pleasant Valley Rd		Other Non 25300	0	189,000	189,000
LEAP Inc	240 Rural res	26,200	COUNTY TAXABLE VALUE		0	
230 Pleasant Valley Rd	Potsdam 2 407402	189,000	TOWN TAXABLE VALUE		0	
Norwood, NY 13668	ACRES 11.40		SCHOOL TAXABLE VALUE		0	
	EAST-0336206 NRTH-1719643		FD034 Potsdam Fire Prot		0 TO M	
	DEED BOOK 1093 PG-361		189,000 EX			
	FULL MARKET VALUE	189,000				

STATE OF NEW YORK
 COUNTY - St Lawrence
 TOWN - Potsdam
 SWIS - 407489

2 0 1 6 T E N T A T I V E A S S E S S M E N T R O L L
 WHOLLY EXEMPT SECTION OF THE ROLL - 8
 M A P S E C T I O N - 053
 S U B - S E C T I O N - 004
 UNIFORM PERCENT OF VALUE IS 100.00

PAGE 1799
 VALUATION DATE-JUL 01, 2015
 TAXABLE STATUS DATE-MAR 01, 2016
 RPS150/V04/L015
 CURRENT DATE 5/02/2016

*** S P E C I A L D I S T R I C T S U M M A R Y ***

CODE	DISTRICT NAME	TOTAL PARCELS	EXTENSION TYPE	EXTENSION VALUE	AD VALOREM VALUE	EXEMPT AMOUNT	TAXABLE VALUE
FD034	Potsdam Fire P	3	TOTAL M		265,300	265,300	

*** S C H O O L D I S T R I C T S U M M A R Y ***

CODE	DISTRICT NAME	TOTAL PARCELS	ASSESSED LAND	ASSESSED TOTAL	EXEMPT AMOUNT	TOTAL TAXABLE	STAR AMOUNT	STAR TAXABLE
407402	Potsdam 2	3	50,000	265,300	265,300			
	S U B - T O T A L	3	50,000	265,300	265,300			
	T O T A L	3	50,000	265,300	265,300			

*** S Y S T E M C O D E S S U M M A R Y ***

NO SYSTEM EXEMPTIONS AT THIS LEVEL

*** E X E M P T I O N S U M M A R Y ***

CODE	DESCRIPTION	TOTAL PARCELS	COUNTY	TOWN	SCHOOL
13500	Town Owned	1	1,300	1,300	1,300
25110	Religious	1	75,000	75,000	75,000
25300	Other Non	1	189,000	189,000	189,000
	T O T A L	3	265,300	265,300	265,300

STATE OF NEW YORK
COUNTY - St Lawrence
TOWN - Potsdam
SWIS - 407489

2 0 1 6 T E N T A T I V E A S S E S S M E N T R O L L
WHOLLY EXEMPT SECTION OF THE ROLL - 8
M A P S E C T I O N - 053
S U B - S E C T I O N - 004
UNIFORM PERCENT OF VALUE IS 100.00

PAGE 1800
VALUATION DATE-JUL 01, 2015
TAXABLE STATUS DATE-MAR 01, 2016
RPS150/V04/L015
CURRENT DATE 5/02/2016

*** G R A N D T O T A L S ***

ROLL SEC	DESCRIPTION	TOTAL PARCELS	ASSESSED LAND	ASSESSED TOTAL	TAXABLE COUNTY	TAXABLE TOWN	TAXABLE SCHOOL	STAR TAXABLE
8	WHOLLY EXEMPT	3	50,000	265,300				

STATE OF NEW YORK
COUNTY - St Lawrence
TOWN - Potsdam
SWIS - 407489

2 0 1 6 T E N T A T I V E A S S E S S M E N T R O L L
WHOLLY EXEMPT SECTION OF THE ROLL - 8

PAGE 1801
VALUATION DATE-JUL 01, 2015
TAXABLE STATUS DATE-MAR 01, 2016

TAX MAP NUMBER SEQUENCE
UNIFORM PERCENT OF VALUE IS 100.00
UNIFORM PERCENT OF VALUE IS 100.00

TAX MAP PARCEL NUMBER	PROPERTY LOCATION & CLASS	ASSESSMENT	EXEMPTION CODE-----	COUNTY-----	TOWN-----	SCHOOL
CURRENT OWNERS NAME	SCHOOL DISTRICT	LAND	TAX DESCRIPTION	TAXABLE VALUE		
CURRENT OWNERS ADDRESS	PARCEL SIZE/GRID COORD	TOTAL	SPECIAL DISTRICTS	ACCOUNT NO.		
***** 53.025-2-7.1 *****						
	413 Lakeshore Dr					8-304-13
53.025-2-7.1	682 Rec facility - WTRFNT		VG O/S LIM 13730	0	500,000	500,000
Village Of Norwood	Norwood-Norfolk 406201	126,600	COUNTY TAXABLE VALUE		0	
Municipal Building	Norwood Vill Ice	500,000	TOWN TAXABLE VALUE		0	
PO Box 182	Arena & Park		SCHOOL TAXABLE VALUE		0	
Norwood, NY 13668	ACRES 10.10		FD034 Potsdam Fire Prot		500,000 TO M	
	EAST-0325108 NRTH-1727006		NL001 Norwood Library		500,000 TO	
	DEED BOOK 839 PG-00061					
	FULL MARKET VALUE	500,000				

STATE OF NEW YORK
 COUNTY - St Lawrence
 TOWN - Potsdam
 SWIS - 407489

2 0 1 6 T E N T A T I V E A S S E S S M E N T R O L L
 WHOLLY EXEMPT SECTION OF THE ROLL - 8
 M A P S E C T I O N - 053
 S U B - S E C T I O N - 025
 UNIFORM PERCENT OF VALUE IS 100.00

PAGE 1802
 VALUATION DATE-JUL 01, 2015
 TAXABLE STATUS DATE-MAR 01, 2016
 RPS150/V04/L015
 CURRENT DATE 5/02/2016

*** S P E C I A L D I S T R I C T S U M M A R Y ***

CODE	DISTRICT NAME	TOTAL PARCELS	EXTENSION TYPE	EXTENSION VALUE	AD VALOREM VALUE	EXEMPT AMOUNT	TAXABLE VALUE
FD034	Potsdam Fire P	1	TOTAL M		500,000		500,000
NL001	Norwood Librar	1	TOTAL		500,000		500,000

*** S C H O O L D I S T R I C T S U M M A R Y ***

CODE	DISTRICT NAME	TOTAL PARCELS	ASSESSED LAND	ASSESSED TOTAL	EXEMPT AMOUNT	TOTAL TAXABLE	STAR AMOUNT	STAR TAXABLE
406201	Norwood-Norfolk	1	126,600	500,000	500,000			
	S U B - T O T A L	1	126,600	500,000	500,000			
	T O T A L	1	126,600	500,000	500,000			

*** S Y S T E M C O D E S S U M M A R Y ***

NO SYSTEM EXEMPTIONS AT THIS LEVEL

*** E X E M P T I O N S U M M A R Y ***

CODE	DESCRIPTION	TOTAL PARCELS	COUNTY	TOWN	SCHOOL
13730	VG O/S LIM	1	500,000	500,000	500,000
	T O T A L	1	500,000	500,000	500,000

*** G R A N D T O T A L S ***

ROLL SEC	DESCRIPTION	TOTAL PARCELS	ASSESSED LAND	ASSESSED TOTAL	TAXABLE COUNTY	TAXABLE TOWN	TAXABLE SCHOOL	STAR TAXABLE
8	WHOLLY EXEMPT	1	126,600	500,000				

STATE OF NEW YORK
COUNTY - St Lawrence
TOWN - Potsdam
SWIS - 407489

2 0 1 6 T E N T A T I V E A S S E S S M E N T R O L L
WHOLLY EXEMPT SECTION OF THE ROLL - 8

PAGE 1803
VALUATION DATE-JUL 01, 2015
TAXABLE STATUS DATE-MAR 01, 2016

TAX MAP NUMBER SEQUENCE
UNIFORM PERCENT OF VALUE IS 100.00
UNIFORM PERCENT OF VALUE IS 100.00

TAX MAP PARCEL NUMBER	PROPERTY LOCATION & CLASS	ASSESSMENT	EXEMPTION CODE	COUNTY	TOWN	SCHOOL
CURRENT OWNERS NAME	SCHOOL DISTRICT	LAND	TAX DESCRIPTION	TAXABLE VALUE		
CURRENT OWNERS ADDRESS	PARCEL SIZE/GRID COORD	TOTAL	SPECIAL DISTRICTS	ACCOUNT NO.		
***** 53.033-3-43 *****						
53.033-3-43	141 Lakeshore Dr					
Riverside Cemetery Assoc	695 Cemetery		NALL CEM 27350	0	16,200	16,200
PO Box 71	Norwood-Norfolk 406201	16,200	COUNTY TAXABLE VALUE		0	16,200
Norwood, NY 13668	ACRES 1.20	16,200	TOWN TAXABLE VALUE		0	
	EAST-0326060 NRTH-1725165		SCHOOL TAXABLE VALUE		0	
	DEED BOOK 376 PG-00321		FD034 Potsdam Fire Prot		0 TO M	
	FULL MARKET VALUE	16,200	16,200 EX			
			NL001 Norwood Library		0 TO	
			16,200 EX			

STATE OF NEW YORK
 COUNTY - St Lawrence
 TOWN - Potsdam
 SWIS - 407489

2 0 1 6 T E N T A T I V E A S S E S S M E N T R O L L
 WHOLLY EXEMPT SECTION OF THE ROLL - 8
 M A P S E C T I O N - 053
 S U B - S E C T I O N - 033
 UNIFORM PERCENT OF VALUE IS 100.00

PAGE 1804
 VALUATION DATE-JUL 01, 2015
 TAXABLE STATUS DATE-MAR 01, 2016
 RPS150/V04/L015
 CURRENT DATE 5/02/2016

*** S P E C I A L D I S T R I C T S U M M A R Y ***

CODE	DISTRICT NAME	TOTAL PARCELS	EXTENSION TYPE	EXTENSION VALUE	AD VALOREM VALUE	EXEMPT AMOUNT	TAXABLE VALUE
FD034	Potsdam Fire P	1	TOTAL M		16,200	16,200	
NL001	Norwood Librar	1	TOTAL		16,200	16,200	

*** S C H O O L D I S T R I C T S U M M A R Y ***

CODE	DISTRICT NAME	TOTAL PARCELS	ASSESSED LAND	ASSESSED TOTAL	EXEMPT AMOUNT	TOTAL TAXABLE	STAR AMOUNT	STAR TAXABLE
406201	Norwood-Norfolk	1	16,200	16,200	16,200			
	S U B - T O T A L	1	16,200	16,200	16,200			
	T O T A L	1	16,200	16,200	16,200			

*** S Y S T E M C O D E S S U M M A R Y ***

NO SYSTEM EXEMPTIONS AT THIS LEVEL

*** E X E M P T I O N S U M M A R Y ***

CODE	DESCRIPTION	TOTAL PARCELS	COUNTY	TOWN	SCHOOL
27350	NALL CEM	1	16,200	16,200	16,200
	T O T A L	1	16,200	16,200	16,200

*** G R A N D T O T A L S ***

ROLL SEC	DESCRIPTION	TOTAL PARCELS	ASSESSED LAND	ASSESSED TOTAL	TAXABLE COUNTY	TAXABLE TOWN	TAXABLE SCHOOL	STAR TAXABLE
8	WHOLLY EXEMPT	1	16,200	16,200				

STATE OF NEW YORK
 COUNTY - St Lawrence
 TOWN - Potsdam
 SWIS - 407489

2 0 1 6 T E N T A T I V E A S S E S S M E N T R O L L
 WHOLLY EXEMPT SECTION OF THE ROLL - 8

PAGE 1805
 VALUATION DATE-JUL 01, 2015
 TAXABLE STATUS DATE-MAR 01, 2016

TAX MAP NUMBER SEQUENCE
 UNIFORM PERCENT OF VALUE IS 100.00
 UNIFORM PERCENT OF VALUE IS 100.00

TAX MAP PARCEL NUMBER	PROPERTY LOCATION & CLASS	ASSESSMENT	EXEMPTION CODE	COUNTY	TOWN	SCHOOL	ACCOUNT NO.
CURRENT OWNERS NAME	SCHOOL DISTRICT	LAND	TAX DESCRIPTION	TAXABLE VALUE			
CURRENT OWNERS ADDRESS	PARCEL SIZE/GRID COORD	TOTAL	SPECIAL DISTRICTS				
***** 53.058-1-1 *****							
53.058-1-1	Park St 330 Vacant comm		Town Owned 13500	0	1,000	1,000	1,000
Town Of Potsdam	Potsdam 2 407402	1,000	COUNTY TAXABLE VALUE				
Municipal Building	Re:town Water Facility W/	1,000	TOWN TAXABLE VALUE				
18 Elm St	FRNT 15.00 DPTH 37.00		SCHOOL TAXABLE VALUE				
Potsdam, NY 13676	EAST-0327855 NRTH-1718830		FD034 Potsdam Fire Prot			0 TO M	
	FULL MARKET VALUE	1,000	1,000 EX				
			SW003 Unionville Sewer			0 TO M	
			1,000 EX				
			WD008 Unionville Water Dis			0 TO	
			1,000 EX				
***** 53.058-2-35 *****							
53.058-2-35	592 Sissonville Rd 822 Water supply		Town Owned 13500	0	51,000	51,000	8-312- 5 51,000
Town of Potsdam	Potsdam 2 407402	25,000	COUNTY TAXABLE VALUE				
18 Elm St	Re: Playground	51,000	TOWN TAXABLE VALUE				
Potsdam, NY 13676	Utility Bldg.		SCHOOL TAXABLE VALUE				
	ACRES 7.80		FD034 Potsdam Fire Prot			0 TO M	
	EAST-0328432 NRTH-1718154		51,000 EX				
	DEED BOOK 884 PG-00603		SW003 Unionville Sewer			0 TO M	
	FULL MARKET VALUE	51,000	51,000 EX				
			WD008 Unionville Water Dis			0 TO	
			51,000 EX				
***** 53.058-4-1.1 *****							
53.058-4-1.1	118 Park St 853 Sewage - WTRFNT		Town Owned 13500	0	500,000	500,000	500,000
Town Of Potsdam	Potsdam 2 407402	83,600	COUNTY TAXABLE VALUE				
18 Elm St	Unionville Plant	500,000	TOWN TAXABLE VALUE				
Potsdam, NY 13676	ref deed 2004/13135		SCHOOL TAXABLE VALUE				
	FRNT 170.00 DPTH		FD034 Potsdam Fire Prot			0 TO M	
	ACRES 1.50		500,000 EX				
	EAST-0328072 NRTH-1719132		SW003 Unionville Sewer			0 TO M	
	DEED BOOK 877 PG-00966		500,000 EX				
	FULL MARKET VALUE	500,000	WD008 Unionville Water Dis			0 TO	
			500,000 EX				

STATE OF NEW YORK
 COUNTY - St Lawrence
 TOWN - Potsdam
 SWIS - 407489

2 0 1 6 T E N T A T I V E A S S E S S M E N T R O L L
 WHOLLY EXEMPT SECTION OF THE ROLL - 8
 M A P S E C T I O N - 053
 S U B - S E C T I O N - 058
 UNIFORM PERCENT OF VALUE IS 100.00

PAGE 1806
 VALUATION DATE-JUL 01, 2015
 TAXABLE STATUS DATE-MAR 01, 2016
 RPS150/V04/L015
 CURRENT DATE 5/02/2016

*** S P E C I A L D I S T R I C T S U M M A R Y ***

CODE	DISTRICT NAME	TOTAL PARCELS	EXTENSION TYPE	EXTENSION VALUE	AD VALOREM VALUE	EXEMPT AMOUNT	TAXABLE VALUE
FD034	Potsdam Fire P	3	TOTAL M		552,000	552,000	
SW003	Unionville Sew	3	TOTAL M		552,000	552,000	
WD008	Unionville Wat	3	TOTAL		552,000	552,000	

*** S C H O O L D I S T R I C T S U M M A R Y ***

CODE	DISTRICT NAME	TOTAL PARCELS	ASSESSED LAND	ASSESSED TOTAL	EXEMPT AMOUNT	TOTAL TAXABLE	STAR AMOUNT	STAR TAXABLE
407402	Potsdam 2	3	109,600	552,000	552,000			
	S U B - T O T A L	3	109,600	552,000	552,000			
	T O T A L	3	109,600	552,000	552,000			

*** S Y S T E M C O D E S S U M M A R Y ***

NO SYSTEM EXEMPTIONS AT THIS LEVEL

*** E X E M P T I O N S U M M A R Y ***

CODE	DESCRIPTION	TOTAL PARCELS	COUNTY	TOWN	SCHOOL
13500	Town Owned	3	552,000	552,000	552,000
	T O T A L	3	552,000	552,000	552,000

STATE OF NEW YORK
COUNTY - St Lawrence
TOWN - Potsdam
SWIS - 407489

2 0 1 6 T E N T A T I V E A S S E S S M E N T R O L L
WHOLLY EXEMPT SECTION OF THE ROLL - 8
M A P S E C T I O N - 053
S U B - S E C T I O N - 058
UNIFORM PERCENT OF VALUE IS 100.00

PAGE 1807
VALUATION DATE-JUL 01, 2015
TAXABLE STATUS DATE-MAR 01, 2016
RPS150/V04/L015
CURRENT DATE 5/02/2016

*** G R A N D T O T A L S ***

ROLL SEC	DESCRIPTION	TOTAL PARCELS	ASSESSED LAND	ASSESSED TOTAL	TAXABLE COUNTY	TAXABLE TOWN	TAXABLE SCHOOL	STAR TAXABLE
8	WHOLLY EXEMPT	3	109,600	552,000				

STATE OF NEW YORK
 COUNTY - St Lawrence
 TOWN - Potsdam
 SWIS - 407489

2 0 1 6 T E N T A T I V E A S S E S S M E N T R O L L
 WHOLLY EXEMPT SECTION OF THE ROLL - 8

PAGE 1808
 VALUATION DATE-JUL 01, 2015
 TAXABLE STATUS DATE-MAR 01, 2016

TAX MAP NUMBER SEQUENCE
 UNIFORM PERCENT OF VALUE IS 100.00
 UNIFORM PERCENT OF VALUE IS 100.00

TAX MAP PARCEL NUMBER	PROPERTY LOCATION & CLASS	ASSESSMENT	EXEMPTION CODE	COUNTY	TOWN	SCHOOL	ACCOUNT NO.
CURRENT OWNERS NAME	SCHOOL DISTRICT	LAND	TAX DESCRIPTION	TAXABLE VALUE			
CURRENT OWNERS ADDRESS	PARCEL SIZE/GRID COORD	TOTAL	SPECIAL DISTRICTS				
***** 53.072-1-16 *****							
53.072-1-16	River Rd 695 Cemetery		NALL CEM 27350	0	16,500	16,500	16,500
Hewittville Cemetery	Potsdam 2 407402	16,500	COUNTY TAXABLE VALUE		0		
Town Clerk	ACRES 1.80	16,500	TOWN TAXABLE VALUE		0		
35 Market St	EAST-0323233 NRTH-1714684		SCHOOL TAXABLE VALUE		0		
Potsdam, NY 13676	DEED BOOK 64C PG-314		AG002 Ag Dist #2		.00 MT		
	FULL MARKET VALUE	16,500	FD034 Potsdam Fire Prot		0 TO M		
			16,500 EX				
			LT026 Hewittville Light		0 TO M		
			16,500 EX				

STATE OF NEW YORK
 COUNTY - St Lawrence
 TOWN - Potsdam
 SWIS - 407489

2 0 1 6 T E N T A T I V E A S S E S S M E N T R O L L
 WHOLLY EXEMPT SECTION OF THE ROLL - 8
 M A P S E C T I O N - 053
 S U B - S E C T I O N - 072
 UNIFORM PERCENT OF VALUE IS 100.00

PAGE 1809
 VALUATION DATE-JUL 01, 2015
 TAXABLE STATUS DATE-MAR 01, 2016
 RPS150/V04/L015
 CURRENT DATE 5/02/2016

*** S P E C I A L D I S T R I C T S U M M A R Y ***

CODE	DISTRICT NAME	TOTAL PARCELS	EXTENSION TYPE	EXTENSION VALUE	AD VALOREM VALUE	EXEMPT AMOUNT	TAXABLE VALUE
AG002	Ag Dist #2	1	MOVTAX				
FD034	Potsdam Fire P	1	TOTAL M		16,500	16,500	
LT026	Hewittville Li	1	TOTAL M		16,500	16,500	

*** S C H O O L D I S T R I C T S U M M A R Y ***

CODE	DISTRICT NAME	TOTAL PARCELS	ASSESSED LAND	ASSESSED TOTAL	EXEMPT AMOUNT	TOTAL TAXABLE	STAR AMOUNT	STAR TAXABLE
407402	Potsdam 2	1	16,500	16,500	16,500			
	S U B - T O T A L	1	16,500	16,500	16,500			
	T O T A L	1	16,500	16,500	16,500			

*** S Y S T E M C O D E S S U M M A R Y ***

NO SYSTEM EXEMPTIONS AT THIS LEVEL

*** E X E M P T I O N S U M M A R Y ***

CODE	DESCRIPTION	TOTAL PARCELS	COUNTY	TOWN	SCHOOL
27350	NALL CEM	1	16,500	16,500	16,500
	T O T A L	1	16,500	16,500	16,500

STATE OF NEW YORK
COUNTY - St Lawrence
TOWN - Potsdam
SWIS - 407489

2 0 1 6 T E N T A T I V E A S S E S S M E N T R O L L
WHOLLY EXEMPT SECTION OF THE ROLL - 8
M A P S E C T I O N - 053
S U B - S E C T I O N - 072
UNIFORM PERCENT OF VALUE IS 100.00

PAGE 1810
VALUATION DATE-JUL 01, 2015
TAXABLE STATUS DATE-MAR 01, 2016
RPS150/V04/L015
CURRENT DATE 5/02/2016

*** G R A N D T O T A L S ***

ROLL SEC	DESCRIPTION	TOTAL PARCELS	ASSESSED LAND	ASSESSED TOTAL	TAXABLE COUNTY	TAXABLE TOWN	TAXABLE SCHOOL	STAR TAXABLE
8	WHOLLY EXEMPT	1	16,500	16,500				

STATE OF NEW YORK
COUNTY - St Lawrence
TOWN - Potsdam
SWIS - 407489

2 0 1 6 T E N T A T I V E A S S E S S M E N T R O L L

WHOLLY EXEMPT SECTION OF THE ROLL - 8

VALUATION DATE-JUL 01, 2015

TAXABLE STATUS DATE-MAR 01, 2016

TAX MAP NUMBER SEQUENCE

UNIFORM PERCENT OF VALUE IS 100.00

UNIFORM PERCENT OF VALUE IS 100.00

TAX MAP PARCEL NUMBER	PROPERTY LOCATION & CLASS	ASSESSMENT	EXEMPTION CODE	COUNTY	TOWN	SCHOOL
CURRENT OWNERS NAME	SCHOOL DISTRICT	LAND	TAX DESCRIPTION	TAXABLE VALUE		
CURRENT OWNERS ADDRESS	PARCEL SIZE/GRID COORD	TOTAL	SPECIAL DISTRICTS	ACCOUNT NO.		
***** 63.002-1-9.1 *****						
45 Blanchard Rd						8-315- 3
63.002-1-9.1	534 Social org.		Vol Fire D 26400	0	225,000	225,000 225,000
West Potsdam Vol Fire Dept	Potsdam 2 407402	131,600	COUNTY TAXABLE VALUE			0
801 County Route 34	Re: Bingo Hall	225,000	TOWN TAXABLE VALUE			0
Potsdam, NY 13676	ACRES 12.60		SCHOOL TAXABLE VALUE			0
	EAST-0302246 NRTH-1709651		AG002 Ag Dist #2			.00 MT
	DEED BOOK 878 PG-00338		FD034 Potsdam Fire Prot			0 TO M
	FULL MARKET VALUE	225,000	225,000 EX			
***** 63.002-1-9.2 *****						
45A Blanchard Rd						
63.002-1-9.2	615 Educatn fac		Educationa 25120	0	650,000	650,000 650,000
SLC Fire Training Facility Inc	Potsdam 2 407402	150,000	COUNTY TAXABLE VALUE			0
48 Court St	ACRES 4.80	650,000	TOWN TAXABLE VALUE			0
Canton, NY 13617	EAST-0301752 NRTH-1709651		SCHOOL TAXABLE VALUE			0
	DEED BOOK 2011 PG-11997		AG002 Ag Dist #2			.00 MT
	FULL MARKET VALUE	650,000	FD034 Potsdam Fire Prot			0 TO M
			650,000 EX			
***** 63.002-2-20 *****						
954 Cr 34						8-315-4
63.002-2-20	695 Cemetery		NALL CEM 27350	0	16,900	16,900 16,900
West Potsdam Cemetery	Potsdam 2 407402	16,300	COUNTY TAXABLE VALUE			0
c/o David Evans	West Potsdam Rd	16,900	TOWN TAXABLE VALUE			0
511 Finnegan Rd	R1		SCHOOL TAXABLE VALUE			0
Potsdam, NY 13676	ACRES 1.30		AG002 Ag Dist #2			.00 MT
	EAST-0306831 NRTH-1708724		FD034 Potsdam Fire Prot			0 TO M
	FULL MARKET VALUE	16,900	16,900 EX			
***** 63.002-2-25.2 *****						
Cr 35						
63.002-2-25.2	312 Vac w/imprv		Vol Fire D 26400	0	7,100	7,100 7,100
West Potsdam Vol Fire Dept	Potsdam 2 407402	6,800	COUNTY TAXABLE VALUE			0
801 County Route 34	FRNT 115.00 DPTH 100.00	7,100	TOWN TAXABLE VALUE			0
Potsdam, NY 13676	EAST-0302650 NRTH-1706950		SCHOOL TAXABLE VALUE			0
	DEED BOOK 1076 PG-117		FD034 Potsdam Fire Prot			0 TO M
	FULL MARKET VALUE	7,100	7,100 EX			

STATE OF NEW YORK
 COUNTY - St Lawrence
 TOWN - Potsdam
 SWIS - 407489

2 0 1 6 T E N T A T I V E A S S E S S M E N T R O L L
 WHOLLY EXEMPT SECTION OF THE ROLL - 8
 M A P S E C T I O N - 063
 S U B - S E C T I O N - 002
 UNIFORM PERCENT OF VALUE IS 100.00

PAGE 1812
 VALUATION DATE-JUL 01, 2015
 TAXABLE STATUS DATE-MAR 01, 2016
 RPS150/V04/L015
 CURRENT DATE 5/02/2016

*** S P E C I A L D I S T R I C T S U M M A R Y ***

CODE	DISTRICT NAME	TOTAL PARCELS	EXTENSION TYPE	EXTENSION VALUE	AD VALOREM VALUE	EXEMPT AMOUNT	TAXABLE VALUE
AG002	Ag Dist #2	3	MOVTAX				
FD034	Potsdam Fire P	4	TOTAL M		899,000	899,000	

*** S C H O O L D I S T R I C T S U M M A R Y ***

CODE	DISTRICT NAME	TOTAL PARCELS	ASSESSED LAND	ASSESSED TOTAL	EXEMPT AMOUNT	TOTAL TAXABLE	STAR AMOUNT	STAR TAXABLE
407402	Potsdam 2	4	304,700	899,000	899,000			
	S U B - T O T A L	4	304,700	899,000	899,000			
	T O T A L	4	304,700	899,000	899,000			

*** S Y S T E M C O D E S S U M M A R Y ***

NO SYSTEM EXEMPTIONS AT THIS LEVEL

*** E X E M P T I O N S U M M A R Y ***

CODE	DESCRIPTION	TOTAL PARCELS	COUNTY	TOWN	SCHOOL
25120	Educational	1	650,000	650,000	650,000
26400	Vol Fire D	2	232,100	232,100	232,100
27350	NALL CEM	1	16,900	16,900	16,900
	T O T A L	4	899,000	899,000	899,000

STATE OF NEW YORK
COUNTY - St Lawrence
TOWN - Potsdam
SWIS - 407489

2 0 1 6 T E N T A T I V E A S S E S S M E N T R O L L
WHOLLY EXEMPT SECTION OF THE ROLL - 8
M A P S E C T I O N - 063
S U B - S E C T I O N - 002
UNIFORM PERCENT OF VALUE IS 100.00

PAGE 1813
VALUATION DATE-JUL 01, 2015
TAXABLE STATUS DATE-MAR 01, 2016
RPS150/V04/L015
CURRENT DATE 5/02/2016

*** G R A N D T O T A L S ***

ROLL SEC	DESCRIPTION	TOTAL PARCELS	ASSESSED LAND	ASSESSED TOTAL	TAXABLE COUNTY	TAXABLE TOWN	TAXABLE SCHOOL	STAR TAXABLE
8	WHOLLY EXEMPT	4	304,700	899,000				

STATE OF NEW YORK
COUNTY - St Lawrence
TOWN - Potsdam
SWIS - 407489

2 0 1 6 T E N T A T I V E A S S E S S M E N T R O L L
WHOLLY EXEMPT SECTION OF THE ROLL - 8
TAX MAP NUMBER SEQUENCE
UNIFORM PERCENT OF VALUE IS 100.00
UNIFORM PERCENT OF VALUE IS 100.00

PAGE 1814
VALUATION DATE-JUL 01, 2015
TAXABLE STATUS DATE-MAR 01, 2016

TAX MAP PARCEL NUMBER	PROPERTY LOCATION & CLASS	ASSESSMENT	EXEMPTION CODE	COUNTY	TOWN	SCHOOL
CURRENT OWNERS NAME	SCHOOL DISTRICT	LAND	TAX DESCRIPTION	TAXABLE VALUE		
CURRENT OWNERS ADDRESS	PARCEL SIZE/GRID COORD	TOTAL	SPECIAL DISTRICTS	ACCOUNT NO.		
***** 63.033-1-2.1 *****						
801 Cr 34	662 Police/fire		Vol Fire D 26400	0	175,000	175,000
63.033-1-2.1	Potsdam 2 407402	40,000	COUNTY TAXABLE VALUE		0	175,000
West Potsdam Vol Fire Dept	Fire Station	175,000	TOWN TAXABLE VALUE		0	
801 County Route 34	Also See 2004/1055		SCHOOL TAXABLE VALUE		0	
Potsdam, NY 13676	FRNT 430.00 DPTH 81.00		FD034 Potsdam Fire Prot		0 TO M	
	EAST-0302861 NRTH-1708998		175,000 EX			
	DEED BOOK 866 PG-161					
	FULL MARKET VALUE	175,000				

STATE OF NEW YORK
 COUNTY - St Lawrence
 TOWN - Potsdam
 SWIS - 407489

2 0 1 6 T E N T A T I V E A S S E S S M E N T R O L L
 WHOLLY EXEMPT SECTION OF THE ROLL - 8
 M A P S E C T I O N - 063
 S U B - S E C T I O N - 033
 UNIFORM PERCENT OF VALUE IS 100.00

PAGE 1815
 VALUATION DATE-JUL 01, 2015
 TAXABLE STATUS DATE-MAR 01, 2016
 RPS150/V04/L015
 CURRENT DATE 5/02/2016

*** S P E C I A L D I S T R I C T S U M M A R Y ***

CODE	DISTRICT NAME	TOTAL PARCELS	EXTENSION TYPE	EXTENSION VALUE	AD VALOREM VALUE	EXEMPT AMOUNT	TAXABLE VALUE
FD034	Potsdam Fire P	1	TOTAL M		175,000	175,000	

*** S C H O O L D I S T R I C T S U M M A R Y ***

CODE	DISTRICT NAME	TOTAL PARCELS	ASSESSED LAND	ASSESSED TOTAL	EXEMPT AMOUNT	TOTAL TAXABLE	STAR AMOUNT	STAR TAXABLE
407402	Potsdam 2	1	40,000	175,000	175,000			
	S U B - T O T A L	1	40,000	175,000	175,000			
	T O T A L	1	40,000	175,000	175,000			

*** S Y S T E M C O D E S S U M M A R Y ***

NO SYSTEM EXEMPTIONS AT THIS LEVEL

*** E X E M P T I O N S U M M A R Y ***

CODE	DESCRIPTION	TOTAL PARCELS	COUNTY	TOWN	SCHOOL
26400	Vol Fire D	1	175,000	175,000	175,000
	T O T A L	1	175,000	175,000	175,000

*** G R A N D T O T A L S ***

ROLL SEC	DESCRIPTION	TOTAL PARCELS	ASSESSED LAND	ASSESSED TOTAL	TAXABLE COUNTY	TAXABLE TOWN	TAXABLE SCHOOL	STAR TAXABLE
8	WHOLLY EXEMPT	1	40,000	175,000				

STATE OF NEW YORK
COUNTY - St Lawrence
TOWN - Potsdam
SWIS - 407489

2 0 1 6 T E N T A T I V E A S S E S S M E N T R O L L
WHOLLY EXEMPT SECTION OF THE ROLL - 8

PAGE 1816
VALUATION DATE-JUL 01, 2015
TAXABLE STATUS DATE-MAR 01, 2016

TAX MAP NUMBER SEQUENCE
UNIFORM PERCENT OF VALUE IS 100.00
UNIFORM PERCENT OF VALUE IS 100.00

TAX MAP PARCEL NUMBER	PROPERTY LOCATION & CLASS	ASSESSMENT	EXEMPTION CODE	COUNTY	TOWN	SCHOOL
CURRENT OWNERS NAME	SCHOOL DISTRICT	LAND	TAX DESCRIPTION	TAXABLE VALUE		
CURRENT OWNERS ADDRESS	PARCEL SIZE/GRID COORD	TOTAL	SPECIAL DISTRICTS	ACCOUNT NO.		
***** 64.001-2-14 *****						
128 Sh 345	534 Social org.		Frat Organ 25400	0	160,000	160,000
64.001-2-14	Potsdam 2 407402	40,000	COUNTY TAXABLE VALUE		0	160,000
Frank Barclay Post-#74 Inc	6.00	160,000	TOWN TAXABLE VALUE		0	
PO Box 13	ACRES 4.80		SCHOOL TAXABLE VALUE		0	
Potsdam, NY 13676	EAST-0323118 NRTH-1706000		FD034 Potsdam Fire Prot		0 TO M	
	DEED BOOK 963 PG-00144		160,000 EX			
	FULL MARKET VALUE	160,000				

STATE OF NEW YORK
 COUNTY - St Lawrence
 TOWN - Potsdam
 SWIS - 407489

2 0 1 6 T E N T A T I V E A S S E S S M E N T R O L L
 WHOLLY EXEMPT SECTION OF THE ROLL - 8
 M A P S E C T I O N - 064
 S U B - S E C T I O N - 001
 UNIFORM PERCENT OF VALUE IS 100.00

PAGE 1817
 VALUATION DATE-JUL 01, 2015
 TAXABLE STATUS DATE-MAR 01, 2016
 RPS150/V04/L015
 CURRENT DATE 5/02/2016

*** S P E C I A L D I S T R I C T S U M M A R Y ***

CODE	DISTRICT NAME	TOTAL PARCELS	EXTENSION TYPE	EXTENSION VALUE	AD VALOREM VALUE	EXEMPT AMOUNT	TAXABLE VALUE
FD034	Potsdam Fire P	1	TOTAL M		160,000	160,000	

*** S C H O O L D I S T R I C T S U M M A R Y ***

CODE	DISTRICT NAME	TOTAL PARCELS	ASSESSED LAND	ASSESSED TOTAL	EXEMPT AMOUNT	TOTAL TAXABLE	STAR AMOUNT	STAR TAXABLE
407402	Potsdam 2	1	40,000	160,000	160,000			
	S U B - T O T A L	1	40,000	160,000	160,000			
	T O T A L	1	40,000	160,000	160,000			

*** S Y S T E M C O D E S S U M M A R Y ***

NO SYSTEM EXEMPTIONS AT THIS LEVEL

*** E X E M P T I O N S U M M A R Y ***

CODE	DESCRIPTION	TOTAL PARCELS	COUNTY	TOWN	SCHOOL
25400	Frat Organ	1	160,000	160,000	160,000
	T O T A L	1	160,000	160,000	160,000

*** G R A N D T O T A L S ***

ROLL SEC	DESCRIPTION	TOTAL PARCELS	ASSESSED LAND	ASSESSED TOTAL	TAXABLE COUNTY	TAXABLE TOWN	TAXABLE SCHOOL	STAR TAXABLE
8	WHOLLY EXEMPT	1	40,000	160,000				

STATE OF NEW YORK
COUNTY - St Lawrence
TOWN - Potsdam
SWIS - 407489

2 0 1 6 T E N T A T I V E A S S E S S M E N T R O L L
WHOLLY EXEMPT SECTION OF THE ROLL - 8

PAGE 1818
VALUATION DATE-JUL 01, 2015
TAXABLE STATUS DATE-MAR 01, 2016

TAX MAP NUMBER SEQUENCE
UNIFORM PERCENT OF VALUE IS 100.00
UNIFORM PERCENT OF VALUE IS 100.00

TAX MAP PARCEL NUMBER	PROPERTY LOCATION & CLASS	ASSESSMENT	EXEMPTION CODE	COUNTY	TOWN	SCHOOL
CURRENT OWNERS NAME	SCHOOL DISTRICT	LAND	TAX DESCRIPTION	TAXABLE VALUE		
CURRENT OWNERS ADDRESS	PARCEL SIZE/GRID COORD	TOTAL	SPECIAL DISTRICTS	ACCOUNT NO.		
***** 64.003-1-17 *****						
	7280 Ush 11					1-197-14. 1
64.003-1-17	651 Highway gar		New York S 12100	0	2000,000	2000,000 2000,000
New York State	Potsdam 2 407402	189,000	COUNTY TAXABLE VALUE			0
Attn: Dept Of Transportation	87sp37500	2000,000	TOWN TAXABLE VALUE			0
State Campus	ACRES 116.58 BANK9999998		SCHOOL TAXABLE VALUE			0
Albany, NY 12232	EAST-0316168 NRTH-1696314		AG002 Ag Dist #2		.00 MT	
	DEED BOOK 1009 PG-00031		FD034 Potsdam Fire Prot		0 TO M	
	FULL MARKET VALUE	2000,000	2000,000 EX			

STATE OF NEW YORK
 COUNTY - St Lawrence
 TOWN - Potsdam
 SWIS - 407489

2 0 1 6 T E N T A T I V E A S S E S S M E N T R O L L
 WHOLLY EXEMPT SECTION OF THE ROLL - 8
 M A P S E C T I O N - 064
 S U B - S E C T I O N - 003
 UNIFORM PERCENT OF VALUE IS 100.00

PAGE 1819
 VALUATION DATE-JUL 01, 2015
 TAXABLE STATUS DATE-MAR 01, 2016
 RPS150/V04/L015
 CURRENT DATE 5/02/2016

*** S P E C I A L D I S T R I C T S U M M A R Y ***

CODE	DISTRICT NAME	TOTAL PARCELS	EXTENSION TYPE	EXTENSION VALUE	AD VALOREM VALUE	EXEMPT AMOUNT	TAXABLE VALUE
AG002	Ag Dist #2	1	MOVTAX				
FD034	Potsdam Fire P	1	TOTAL M		2000,000	2000,000	

*** S C H O O L D I S T R I C T S U M M A R Y ***

CODE	DISTRICT NAME	TOTAL PARCELS	ASSESSED LAND	ASSESSED TOTAL	EXEMPT AMOUNT	TOTAL TAXABLE	STAR AMOUNT	STAR TAXABLE
407402	Potsdam 2	1	189,000	2000,000	2000,000			
	S U B - T O T A L	1	189,000	2000,000	2000,000			
	T O T A L	1	189,000	2000,000	2000,000			

*** S Y S T E M C O D E S S U M M A R Y ***

NO SYSTEM EXEMPTIONS AT THIS LEVEL

*** E X E M P T I O N S U M M A R Y ***

CODE	DESCRIPTION	TOTAL PARCELS	COUNTY	TOWN	SCHOOL
12100	New York S	1	2000,000	2000,000	2000,000
	T O T A L	1	2000,000	2000,000	2000,000

*** G R A N D T O T A L S ***

ROLL SEC	DESCRIPTION	TOTAL PARCELS	ASSESSED LAND	ASSESSED TOTAL	TAXABLE COUNTY	TAXABLE TOWN	TAXABLE SCHOOL	STAR TAXABLE
8	WHOLLY EXEMPT	1	189,000	2000,000				

STATE OF NEW YORK
COUNTY - St Lawrence
TOWN - Potsdam
SWIS - 407489

2 0 1 6 T E N T A T I V E A S S E S S M E N T R O L L
WHOLLY EXEMPT SECTION OF THE ROLL - 8

PAGE 1820
VALUATION DATE-JUL 01, 2015
TAXABLE STATUS DATE-MAR 01, 2016

TAX MAP NUMBER SEQUENCE
UNIFORM PERCENT OF VALUE IS 100.00
UNIFORM PERCENT OF VALUE IS 100.00

TAX MAP PARCEL NUMBER	PROPERTY LOCATION & CLASS	ASSESSMENT	EXEMPTION CODE	COUNTY	TOWN	SCHOOL
CURRENT OWNERS NAME	SCHOOL DISTRICT	LAND	TAX DESCRIPTION	TAXABLE VALUE		
CURRENT OWNERS ADDRESS	PARCEL SIZE/GRID COORD	TOTAL	SPECIAL DISTRICTS	ACCOUNT NO.		
***** 64.004-1-16 *****						
	730 Cr 59					
64.004-1-16	695 Cemetery		NALL CEM 27350	0	75,000	75,000 75,000
Bayside Cemetery Association	Potsdam 2 407402	75,000	COUNTY TAXABLE VALUE		0	
PO Box 491	ACRES 12.90	75,000	TOWN TAXABLE VALUE		0	
Potsdam, NY 13676	EAST-0328168 NRTH-1696465		SCHOOL TAXABLE VALUE		0	
	FULL MARKET VALUE	75,000	FD034 Potsdam Fire Prot		0 TO M	
			75,000 EX			
***** 64.004-2-7 *****						
	6530 Sh 56					8-315- 2
64.004-2-7	695 Cemetery		NALL CEM 27350	0	98,000	98,000 98,000
St Mary's Cemetery	Potsdam 2 407402	67,200	COUNTY TAXABLE VALUE		0	
17 Lawrence Ave	Re: St. Marys Cemetery/	98,000	TOWN TAXABLE VALUE		0	
Potsdam, NY 13676	Parishville Road		SCHOOL TAXABLE VALUE		0	
	ACRES 29.60		FD034 Potsdam Fire Prot		0 TO M	
	EAST-0334323 NRTH-1697554		98,000 EX			
	FULL MARKET VALUE	98,000				

STATE OF NEW YORK
 COUNTY - St Lawrence
 TOWN - Potsdam
 SWIS - 407489

2 0 1 6 T E N T A T I V E A S S E S S M E N T R O L L
 WHOLLY EXEMPT SECTION OF THE ROLL - 8
 M A P S E C T I O N - 064
 S U B - S E C T I O N - 004
 UNIFORM PERCENT OF VALUE IS 100.00

PAGE 1821
 VALUATION DATE-JUL 01, 2015
 TAXABLE STATUS DATE-MAR 01, 2016
 RPS150/V04/L015
 CURRENT DATE 5/02/2016

*** S P E C I A L D I S T R I C T S U M M A R Y ***

CODE	DISTRICT NAME	TOTAL PARCELS	EXTENSION TYPE	EXTENSION VALUE	AD VALOREM VALUE	EXEMPT AMOUNT	TAXABLE VALUE
FD034	Potsdam Fire P	2	TOTAL M		173,000	173,000	

*** S C H O O L D I S T R I C T S U M M A R Y ***

CODE	DISTRICT NAME	TOTAL PARCELS	ASSESSED LAND	ASSESSED TOTAL	EXEMPT AMOUNT	TOTAL TAXABLE	STAR AMOUNT	STAR TAXABLE
407402	Potsdam 2	2	142,200	173,000	173,000			
	S U B - T O T A L	2	142,200	173,000	173,000			
	T O T A L	2	142,200	173,000	173,000			

*** S Y S T E M C O D E S S U M M A R Y ***

NO SYSTEM EXEMPTIONS AT THIS LEVEL

*** E X E M P T I O N S U M M A R Y ***

CODE	DESCRIPTION	TOTAL PARCELS	COUNTY	TOWN	SCHOOL
27350	NALL CEM	2	173,000	173,000	173,000
	T O T A L	2	173,000	173,000	173,000

*** G R A N D T O T A L S ***

ROLL SEC	DESCRIPTION	TOTAL PARCELS	ASSESSED LAND	ASSESSED TOTAL	TAXABLE COUNTY	TAXABLE TOWN	TAXABLE SCHOOL	STAR TAXABLE
8	WHOLLY EXEMPT	2	142,200	173,000				

STATE OF NEW YORK
 COUNTY - St Lawrence
 TOWN - Potsdam
 SWIS - 407489

2 0 1 6 T E N T A T I V E A S S E S S M E N T R O L L
 WHOLLY EXEMPT SECTION OF THE ROLL - 8

PAGE 1822
 VALUATION DATE-JUL 01, 2015
 TAXABLE STATUS DATE-MAR 01, 2016

TAX MAP NUMBER SEQUENCE
 UNIFORM PERCENT OF VALUE IS 100.00
 UNIFORM PERCENT OF VALUE IS 100.00

TAX MAP PARCEL NUMBER	PROPERTY LOCATION & CLASS	ASSESSMENT	EXEMPTION CODE-----	COUNTY-----	TOWN-----	SCHOOL
CURRENT OWNERS NAME	SCHOOL DISTRICT	LAND	TAX DESCRIPTION	TAXABLE VALUE		
CURRENT OWNERS ADDRESS	PARCEL SIZE/GRID COORD	TOTAL	SPECIAL DISTRICTS	ACCOUNT NO.		
***** 64.035-4-2 *****						
64.035-4-2	May Rd					1-227-15.3
Potsdam Fire Department	311 Res vac land		Vol Fire D 26400	0	13,600	13,600
PO Box 756	Potsdam 2 407402	13,600	COUNTY TAXABLE VALUE		0	
Potsdam, NY 13676	123083	13,600	TOWN TAXABLE VALUE		0	
	ACRES 1.40		SCHOOL TAXABLE VALUE		0	
	EAST-0332520 NRTH-1709762		FD034 Potsdam Fire Prot		0 TO M	
	DEED BOOK 979 PG-00573		13,600 EX			
	FULL MARKET VALUE	13,600				

STATE OF NEW YORK
 COUNTY - St Lawrence
 TOWN - Potsdam
 SWIS - 407489

2 0 1 6 T E N T A T I V E A S S E S S M E N T R O L L
 WHOLLY EXEMPT SECTION OF THE ROLL - 8
 M A P S E C T I O N - 064
 S U B - S E C T I O N - 035
 UNIFORM PERCENT OF VALUE IS 100.00

PAGE 1823
 VALUATION DATE-JUL 01, 2015
 TAXABLE STATUS DATE-MAR 01, 2016
 RPS150/V04/L015
 CURRENT DATE 5/02/2016

*** S P E C I A L D I S T R I C T S U M M A R Y ***

CODE	DISTRICT NAME	TOTAL PARCELS	EXTENSION TYPE	EXTENSION VALUE	AD VALOREM VALUE	EXEMPT AMOUNT	TAXABLE VALUE
FD034	Potsdam Fire P	1	TOTAL M		13,600	13,600	

*** S C H O O L D I S T R I C T S U M M A R Y ***

CODE	DISTRICT NAME	TOTAL PARCELS	ASSESSED LAND	ASSESSED TOTAL	EXEMPT AMOUNT	TOTAL TAXABLE	STAR AMOUNT	STAR TAXABLE
407402	Potsdam 2	1	13,600	13,600	13,600			
	S U B - T O T A L	1	13,600	13,600	13,600			
	T O T A L	1	13,600	13,600	13,600			

*** S Y S T E M C O D E S S U M M A R Y ***

NO SYSTEM EXEMPTIONS AT THIS LEVEL

*** E X E M P T I O N S U M M A R Y ***

CODE	DESCRIPTION	TOTAL PARCELS	COUNTY	TOWN	SCHOOL
26400	Vol Fire D	1	13,600	13,600	13,600
	T O T A L	1	13,600	13,600	13,600

*** G R A N D T O T A L S ***

ROLL SEC	DESCRIPTION	TOTAL PARCELS	ASSESSED LAND	ASSESSED TOTAL	TAXABLE COUNTY	TAXABLE TOWN	TAXABLE SCHOOL	STAR TAXABLE
8	WHOLLY EXEMPT	1	13,600	13,600				

STATE OF NEW YORK
 COUNTY - St Lawrence
 TOWN - Potsdam
 SWIS - 407489

2 0 1 6 T E N T A T I V E A S S E S S M E N T R O L L
 WHOLLY EXEMPT SECTION OF THE ROLL - 8

PAGE 1824
 VALUATION DATE-JUL 01, 2015
 TAXABLE STATUS DATE-MAR 01, 2016

TAX MAP NUMBER SEQUENCE
 UNIFORM PERCENT OF VALUE IS 100.00
 UNIFORM PERCENT OF VALUE IS 100.00

TAX MAP PARCEL NUMBER	PROPERTY LOCATION & CLASS	ASSESSMENT	EXEMPTION CODE	COUNTY	TOWN	SCHOOL
CURRENT OWNERS NAME	SCHOOL DISTRICT	LAND	TAX DESCRIPTION	TAXABLE VALUE		
CURRENT OWNERS ADDRESS	PARCEL SIZE/GRID COORD	TOTAL	SPECIAL DISTRICTS	ACCOUNT NO.		
***** 64.042-4-20 *****						
64.042-4-20	115,120 Lower Cherry St					1-306- 2
Village Of Potsdam	853 Sewage - WTRFNT		V/OTSCORP 13740	0	1630,000	1630,000 1630,000
Civic Ctr	Potsdam 2 407402	113,600	COUNTY TAXABLE VALUE		0	
Potsdam, NY 13676	Village Highway Dept	1630,000	TOWN TAXABLE VALUE		0	
	5 Stall W/office		SCHOOL TAXABLE VALUE		0	
	Disposal Plant		FD034 Potsdam Fire Prot		0 TO M	
	ACRES 7.50		1630,000 EX			
	EAST-0327453 NRTH-1707232					
	FULL MARKET VALUE	1630,000				

STATE OF NEW YORK
 COUNTY - St Lawrence
 TOWN - Potsdam
 SWIS - 407489

2 0 1 6 T E N T A T I V E A S S E S S M E N T R O L L
 WHOLLY EXEMPT SECTION OF THE ROLL - 8
 M A P S E C T I O N - 064
 S U B - S E C T I O N - 042
 UNIFORM PERCENT OF VALUE IS 100.00

PAGE 1825
 VALUATION DATE-JUL 01, 2015
 TAXABLE STATUS DATE-MAR 01, 2016
 RPS150/V04/L015
 CURRENT DATE 5/02/2016

*** S P E C I A L D I S T R I C T S U M M A R Y ***

CODE	DISTRICT NAME	TOTAL PARCELS	EXTENSION TYPE	EXTENSION VALUE	AD VALOREM VALUE	EXEMPT AMOUNT	TAXABLE VALUE
FD034	Potsdam Fire P	1	TOTAL M		1630,000	1630,000	

*** S C H O O L D I S T R I C T S U M M A R Y ***

CODE	DISTRICT NAME	TOTAL PARCELS	ASSESSED LAND	ASSESSED TOTAL	EXEMPT AMOUNT	TOTAL TAXABLE	STAR AMOUNT	STAR TAXABLE
407402	Potsdam 2	1	113,600	1630,000	1630,000			
	S U B - T O T A L	1	113,600	1630,000	1630,000			
	T O T A L	1	113,600	1630,000	1630,000			

*** S Y S T E M C O D E S S U M M A R Y ***

NO SYSTEM EXEMPTIONS AT THIS LEVEL

*** E X E M P T I O N S U M M A R Y ***

CODE	DESCRIPTION	TOTAL PARCELS	COUNTY	TOWN	SCHOOL
13740	V/OTSCORP	1	1630,000	1630,000	1630,000
	T O T A L	1	1630,000	1630,000	1630,000

*** G R A N D T O T A L S ***

ROLL SEC	DESCRIPTION	TOTAL PARCELS	ASSESSED LAND	ASSESSED TOTAL	TAXABLE COUNTY	TAXABLE TOWN	TAXABLE SCHOOL	STAR TAXABLE
8	WHOLLY EXEMPT	1	113,600	1630,000				

STATE OF NEW YORK
COUNTY - St Lawrence
TOWN - Potsdam
SWIS - 407489

2 0 1 6 T E N T A T I V E A S S E S S M E N T R O L L
WHOLLY EXEMPT SECTION OF THE ROLL - 8

PAGE 1826
VALUATION DATE-JUL 01, 2015
TAXABLE STATUS DATE-MAR 01, 2016

TAX MAP NUMBER SEQUENCE
UNIFORM PERCENT OF VALUE IS 100.00
UNIFORM PERCENT OF VALUE IS 100.00

TAX MAP PARCEL NUMBER	PROPERTY LOCATION & CLASS	ASSESSMENT	EXEMPTION CODE	COUNTY	TOWN	SCHOOL
CURRENT OWNERS NAME	SCHOOL DISTRICT	LAND	TAX DESCRIPTION	TAXABLE VALUE		
CURRENT OWNERS ADDRESS	PARCEL SIZE/GRID COORD	TOTAL	SPECIAL DISTRICTS	ACCOUNT NO.		
***** 64.073-2-1 *****						
64.073-2-1	81 Clarkson Ave					
Village Of Potsdam	822 Water supply		V/OTSCORP 13740	0	785,300	785,300
PO Box 5168	Potsdam 2 407402	56,000	COUNTY TAXABLE VALUE		0	
Potsdam, NY 13676	Re:water Tower	785,300	TOWN TAXABLE VALUE		0	
	FRNT 100.00 DPTH 200.00		SCHOOL TAXABLE VALUE		0	
	EAST-0325609 NRTH-1698871		FD034 Potsdam Fire Prot		0 TO M	
	DEED BOOK 932 PG-895		785,300 EX			
	FULL MARKET VALUE	785,300				

STATE OF NEW YORK
 COUNTY - St Lawrence
 TOWN - Potsdam
 SWIS - 407489

2 0 1 6 T E N T A T I V E A S S E S S M E N T R O L L
 WHOLLY EXEMPT SECTION OF THE ROLL - 8
 M A P S E C T I O N - 064
 S U B - S E C T I O N - 073
 UNIFORM PERCENT OF VALUE IS 100.00

PAGE 1827
 VALUATION DATE-JUL 01, 2015
 TAXABLE STATUS DATE-MAR 01, 2016
 RPS150/V04/L015
 CURRENT DATE 5/02/2016

*** S P E C I A L D I S T R I C T S U M M A R Y ***

CODE	DISTRICT NAME	TOTAL PARCELS	EXTENSION TYPE	EXTENSION VALUE	AD VALOREM VALUE	EXEMPT AMOUNT	TAXABLE VALUE
FD034	Potsdam Fire P	1	TOTAL M		785,300	785,300	

*** S C H O O L D I S T R I C T S U M M A R Y ***

CODE	DISTRICT NAME	TOTAL PARCELS	ASSESSED LAND	ASSESSED TOTAL	EXEMPT AMOUNT	TOTAL TAXABLE	STAR AMOUNT	STAR TAXABLE
407402	Potsdam 2	1	56,000	785,300	785,300			
	S U B - T O T A L	1	56,000	785,300	785,300			
	T O T A L	1	56,000	785,300	785,300			

*** S Y S T E M C O D E S S U M M A R Y ***

NO SYSTEM EXEMPTIONS AT THIS LEVEL

*** E X E M P T I O N S U M M A R Y ***

CODE	DESCRIPTION	TOTAL PARCELS	COUNTY	TOWN	SCHOOL
13740	V/OTSCORP	1	785,300	785,300	785,300
	T O T A L	1	785,300	785,300	785,300

*** G R A N D T O T A L S ***

ROLL SEC	DESCRIPTION	TOTAL PARCELS	ASSESSED LAND	ASSESSED TOTAL	TAXABLE COUNTY	TAXABLE TOWN	TAXABLE SCHOOL	STAR TAXABLE
8	WHOLLY EXEMPT	1	56,000	785,300				

STATE OF NEW YORK
COUNTY - St Lawrence
TOWN - Potsdam
SWIS - 407489

2 0 1 6 T E N T A T I V E A S S E S S M E N T R O L L
WHOLLY EXEMPT SECTION OF THE ROLL - 8

PAGE 1828
VALUATION DATE-JUL 01, 2015
TAXABLE STATUS DATE-MAR 01, 2016

TAX MAP NUMBER SEQUENCE
UNIFORM PERCENT OF VALUE IS 100.00
UNIFORM PERCENT OF VALUE IS 100.00

TAX MAP PARCEL NUMBER	PROPERTY LOCATION & CLASS	ASSESSMENT	EXEMPTION CODE	COUNTY	TOWN	SCHOOL
CURRENT OWNERS NAME	SCHOOL DISTRICT	LAND	TAX DESCRIPTION	TAXABLE VALUE		
CURRENT OWNERS ADDRESS	PARCEL SIZE/GRID COORD	TOTAL	SPECIAL DISTRICTS	ACCOUNT NO.		
***** 65.001-1-35 *****						
65.001-1-35	Hatch Rd					8-308- 8
Clarkson University	613 College/univ		SCHOOL 408 13800	0	93,600	93,600
Attn: Dir Fin Operations	Potsdam 2 407402	93,600	COUNTY TAXABLE VALUE		0	
PO Box 5546	Ref 1040-1112	93,600	TOWN TAXABLE VALUE		0	
Potsdam, NY 13699-5546	ACRES 46.80		SCHOOL TAXABLE VALUE		0	
	EAST-0338360 NRTH-1705320		FD034 Potsdam Fire Prot		0 TO M	
	DEED BOOK 353 PG-00335		93,600 EX			
	FULL MARKET VALUE	93,600				

STATE OF NEW YORK
 COUNTY - St Lawrence
 TOWN - Potsdam
 SWIS - 407489

2 0 1 6 T E N T A T I V E A S S E S S M E N T R O L L
 WHOLLY EXEMPT SECTION OF THE ROLL - 8
 M A P S E C T I O N - 065
 S U B - S E C T I O N - 001
 UNIFORM PERCENT OF VALUE IS 100.00

PAGE 1829
 VALUATION DATE-JUL 01, 2015
 TAXABLE STATUS DATE-MAR 01, 2016
 RPS150/V04/L015
 CURRENT DATE 5/02/2016

*** S P E C I A L D I S T R I C T S U M M A R Y ***

CODE	DISTRICT NAME	TOTAL PARCELS	EXTENSION TYPE	EXTENSION VALUE	AD VALOREM VALUE	EXEMPT AMOUNT	TAXABLE VALUE
FD034	Potsdam Fire P	1	TOTAL M		93,600	93,600	

*** S C H O O L D I S T R I C T S U M M A R Y ***

CODE	DISTRICT NAME	TOTAL PARCELS	ASSESSED LAND	ASSESSED TOTAL	EXEMPT AMOUNT	TOTAL TAXABLE	STAR AMOUNT	STAR TAXABLE
407402	Potsdam 2	1	93,600	93,600	93,600			
	S U B - T O T A L	1	93,600	93,600	93,600			
	T O T A L	1	93,600	93,600	93,600			

*** S Y S T E M C O D E S S U M M A R Y ***

NO SYSTEM EXEMPTIONS AT THIS LEVEL

*** E X E M P T I O N S U M M A R Y ***

CODE	DESCRIPTION	TOTAL PARCELS	COUNTY	TOWN	SCHOOL
13800	SCHOOL 408	1	93,600	93,600	93,600
	T O T A L	1	93,600	93,600	93,600

*** G R A N D T O T A L S ***

ROLL SEC	DESCRIPTION	TOTAL PARCELS	ASSESSED LAND	ASSESSED TOTAL	TAXABLE COUNTY	TAXABLE TOWN	TAXABLE SCHOOL	STAR TAXABLE
8	WHOLLY EXEMPT	1	93,600	93,600				

STATE OF NEW YORK
COUNTY - St Lawrence
TOWN - Potsdam
SWIS - 407489

2 0 1 6 T E N T A T I V E A S S E S S M E N T R O L L
WHOLLY EXEMPT SECTION OF THE ROLL - 8
TAX MAP NUMBER SEQUENCE
UNIFORM PERCENT OF VALUE IS 100.00
UNIFORM PERCENT OF VALUE IS 100.00

PAGE 1830
VALUATION DATE-JUL 01, 2015
TAXABLE STATUS DATE-MAR 01, 2016

TAX MAP PARCEL NUMBER	PROPERTY LOCATION & CLASS	ASSESSMENT	EXEMPTION CODE	COUNTY	TOWN	SCHOOL
CURRENT OWNERS NAME	SCHOOL DISTRICT	LAND	TAX DESCRIPTION	TAXABLE VALUE		
CURRENT OWNERS ADDRESS	PARCEL SIZE/GRID COORD	TOTAL	SPECIAL DISTRICTS	ACCOUNT NO.		
***** 65.003-1-38 *****						
65.003-1-38	Sh 11B					1-305- 6
Village Of Potsdam	322 Rural vac>10		Village Ow 13650	0	11,100	11,100
PO Box 5168	Potsdam 2 407402	11,100	COUNTY TAXABLE VALUE		0	
Potsdam, NY 13676	Re: Village Refuse Area	11,100	TOWN TAXABLE VALUE		0	
	X		SCHOOL TAXABLE VALUE		0	
	X		FD034 Potsdam Fire Prot		0 TO M	
	ACRES 36.90		11,100 EX			
	EAST-0340298 NRTH-1701654					
	DEED BOOK 815 PG-00173					
	FULL MARKET VALUE	11,100				

STATE OF NEW YORK
 COUNTY - St Lawrence
 TOWN - Potsdam
 SWIS - 407489

2 0 1 6 T E N T A T I V E A S S E S S M E N T R O L L
 WHOLLY EXEMPT SECTION OF THE ROLL - 8
 M A P S E C T I O N - 065
 S U B - S E C T I O N - 003
 UNIFORM PERCENT OF VALUE IS 100.00

PAGE 1831
 VALUATION DATE-JUL 01, 2015
 TAXABLE STATUS DATE-MAR 01, 2016
 RPS150/V04/L015
 CURRENT DATE 5/02/2016

*** S P E C I A L D I S T R I C T S U M M A R Y ***

CODE	DISTRICT NAME	TOTAL PARCELS	EXTENSION TYPE	EXTENSION VALUE	AD VALOREM VALUE	EXEMPT AMOUNT	TAXABLE VALUE
FD034	Potsdam Fire P	1	TOTAL M		11,100	11,100	

*** S C H O O L D I S T R I C T S U M M A R Y ***

CODE	DISTRICT NAME	TOTAL PARCELS	ASSESSED LAND	ASSESSED TOTAL	EXEMPT AMOUNT	TOTAL TAXABLE	STAR AMOUNT	STAR TAXABLE
407402	Potsdam 2	1	11,100	11,100	11,100			
	S U B - T O T A L	1	11,100	11,100	11,100			
	T O T A L	1	11,100	11,100	11,100			

*** S Y S T E M C O D E S S U M M A R Y ***

NO SYSTEM EXEMPTIONS AT THIS LEVEL

*** E X E M P T I O N S U M M A R Y ***

CODE	DESCRIPTION	TOTAL PARCELS	COUNTY	TOWN	SCHOOL
13650	Village Ow	1	11,100	11,100	11,100
	T O T A L	1	11,100	11,100	11,100

*** G R A N D T O T A L S ***

ROLL SEC	DESCRIPTION	TOTAL PARCELS	ASSESSED LAND	ASSESSED TOTAL	TAXABLE COUNTY	TAXABLE TOWN	TAXABLE SCHOOL	STAR TAXABLE
8	WHOLLY EXEMPT	1	11,100	11,100				

STATE OF NEW YORK
 COUNTY - St Lawrence
 TOWN - Potsdam
 SWIS - 407489

2 0 1 6 T E N T A T I V E A S S E S S M E N T R O L L
 WHOLLY EXEMPT SECTION OF THE ROLL - 8
 TAX MAP NUMBER SEQUENCE
 UNIFORM PERCENT OF VALUE IS 100.00
 UNIFORM PERCENT OF VALUE IS 100.00

PAGE 1832
 VALUATION DATE-JUL 01, 2015
 TAXABLE STATUS DATE-MAR 01, 2016

TAX MAP PARCEL NUMBER	PROPERTY LOCATION & CLASS	ASSESSMENT	EXEMPTION CODE	COUNTY	TOWN	SCHOOL
CURRENT OWNERS NAME	SCHOOL DISTRICT	LAND	TAX DESCRIPTION	TAXABLE VALUE		
CURRENT OWNERS ADDRESS	PARCEL SIZE/GRID COORD	TOTAL	SPECIAL DISTRICTS	ACCOUNT NO.		
***** 65.055-2-6 *****						
65.055-2-6	Sh 11B					1-257- 8
Pamoja International Cultural	314 Rural vac<10		Other Non 25300	0	8,600	8,600
600 Smith Rd Suit A	Potsdam 2 407402	8,600	COUNTY TAXABLE VALUE		0	
Brasher Falls, NY 13613	X	8,600	TOWN TAXABLE VALUE		0	
	X		SCHOOL TAXABLE VALUE		0	
	X		FD034 Potsdam Fire Prot		0 TO M	
	FRNT 100.00 DPTH 224.00		8,600 EX			
	EAST-0345255 NRTH-1702581					
	DEED BOOK 2005 PG-22705					
	FULL MARKET VALUE	8,600				

STATE OF NEW YORK
 COUNTY - St Lawrence
 TOWN - Potsdam
 SWIS - 407489

2 0 1 6 T E N T A T I V E A S S E S S M E N T R O L L
 WHOLLY EXEMPT SECTION OF THE ROLL - 8
 M A P S E C T I O N - 065
 S U B - S E C T I O N - 055
 UNIFORM PERCENT OF VALUE IS 100.00

PAGE 1833
 VALUATION DATE-JUL 01, 2015
 TAXABLE STATUS DATE-MAR 01, 2016
 RPS150/V04/L015
 CURRENT DATE 5/02/2016

*** S P E C I A L D I S T R I C T S U M M A R Y ***

CODE	DISTRICT NAME	TOTAL PARCELS	EXTENSION TYPE	EXTENSION VALUE	AD VALOREM VALUE	EXEMPT AMOUNT	TAXABLE VALUE
FD034	Potsdam Fire P	1	TOTAL M		8,600	8,600	

*** S C H O O L D I S T R I C T S U M M A R Y ***

CODE	DISTRICT NAME	TOTAL PARCELS	ASSESSED LAND	ASSESSED TOTAL	EXEMPT AMOUNT	TOTAL TAXABLE	STAR AMOUNT	STAR TAXABLE
407402	Potsdam 2	1	8,600	8,600	8,600			
	S U B - T O T A L	1	8,600	8,600	8,600			
	T O T A L	1	8,600	8,600	8,600			

*** S Y S T E M C O D E S S U M M A R Y ***

NO SYSTEM EXEMPTIONS AT THIS LEVEL

*** E X E M P T I O N S U M M A R Y ***

CODE	DESCRIPTION	TOTAL PARCELS	COUNTY	TOWN	SCHOOL
25300	Other Non	1	8,600	8,600	8,600
	T O T A L	1	8,600	8,600	8,600

*** G R A N D T O T A L S ***

ROLL SEC	DESCRIPTION	TOTAL PARCELS	ASSESSED LAND	ASSESSED TOTAL	TAXABLE COUNTY	TAXABLE TOWN	TAXABLE SCHOOL	STAR TAXABLE
8	WHOLLY EXEMPT	1	8,600	8,600				

STATE OF NEW YORK
COUNTY - St Lawrence
TOWN - Potsdam
SWIS - 407489

2 0 1 6 T E N T A T I V E A S S E S S M E N T R O L L

WHOLLY EXEMPT SECTION OF THE ROLL - 8

PAGE 1834
VALUATION DATE-JUL 01, 2015
TAXABLE STATUS DATE-MAR 01, 2016

TAX MAP NUMBER SEQUENCE
UNIFORM PERCENT OF VALUE IS 100.00
UNIFORM PERCENT OF VALUE IS 100.00

TAX MAP PARCEL NUMBER	PROPERTY LOCATION & CLASS	ASSESSMENT	EXEMPTION CODE	COUNTY	TOWN	SCHOOL
CURRENT OWNERS NAME	SCHOOL DISTRICT	LAND	TAX DESCRIPTION	TAXABLE VALUE		
CURRENT OWNERS ADDRESS	PARCEL SIZE/GRID COORD	TOTAL	SPECIAL DISTRICTS	ACCOUNT NO.		
***** 75.002-2-5.12 *****						
6721 Ush 11						
75.002-2-5.12	615 Educatn fac		Other Non 25300	0	360,000	360,000 360,000
Northern New York Network Lib	Potsdam 2 407402	60,000	COUNTY TAXABLE VALUE			0
6721 US Highway 11	2000sp25000	360,000	TOWN TAXABLE VALUE			0
Potsdam, NY 13676	ACRES 6.00		SCHOOL TAXABLE VALUE			0
	EAST-0303994 NRTH-1688834		AG002 Ag Dist #2			.00 MT
	DEED BOOK 2000 PG-16780		FD034 Potsdam Fire Prot			0 TO M
	FULL MARKET VALUE	360,000	360,000 EX			
***** 75.002-2-11.11 *****						
6805,6791 Ush 11						1-215- 7. 2
75.002-2-11.11	465 Prof. bldg.		Hospital 25210	0	2250,000	2250,000 2250,000
Hospice of St Lawrence Valley	Potsdam 2 407402	125,000	COUNTY TAXABLE VALUE			0
6805 Ush 11	91sp26000<	2250,000	TOWN TAXABLE VALUE			0
Potsdam, NY 13676	X		SCHOOL TAXABLE VALUE			0
	X		AG002 Ag Dist #2			.00 MT
	ACRES 9.40		FD034 Potsdam Fire Prot			0 TO M
	EAST-0350470 NRTH-1690045		2250,000 EX			
	DEED BOOK 2014 PG-1803					
	FULL MARKET VALUE	2250,000				
***** 75.002-2-12 *****						
Ush 11						8-314-15
75.002-2-12	695 Cemetery		NALL CEM 27350	0	17,000	17,000 17,000
Grant Cemetery	Potsdam 2 407402	17,000	COUNTY TAXABLE VALUE			0
Attn: Town Clerk	00001.40	17,000	TOWN TAXABLE VALUE			0
35 Market St	FRNT 132.00 DPTH 173.00		SCHOOL TAXABLE VALUE			0
Potsdam, NY 13676	EAST-0305667 NRTH-1690264		AG002 Ag Dist #2			.00 MT
	DEED BOOK 261 PG-00068		FD034 Potsdam Fire Prot			0 TO M
	FULL MARKET VALUE	17,000	17,000 EX			

STATE OF NEW YORK
 COUNTY - St Lawrence
 TOWN - Potsdam
 SWIS - 407489

2 0 1 6 T E N T A T I V E A S S E S S M E N T R O L L
 WHOLLY EXEMPT SECTION OF THE ROLL - 8
 M A P S E C T I O N - 075
 S U B - S E C T I O N - 002
 UNIFORM PERCENT OF VALUE IS 100.00

PAGE 1835
 VALUATION DATE-JUL 01, 2015
 TAXABLE STATUS DATE-MAR 01, 2016
 RPS150/V04/L015
 CURRENT DATE 5/02/2016

*** S P E C I A L D I S T R I C T S U M M A R Y ***

CODE	DISTRICT NAME	TOTAL PARCELS	EXTENSION TYPE	EXTENSION VALUE	AD VALOREM VALUE	EXEMPT AMOUNT	TAXABLE VALUE
AG002	Ag Dist #2	3	MOVTAX				
FD034	Potsdam Fire P	3	TOTAL M		2627,000	2627,000	

*** S C H O O L D I S T R I C T S U M M A R Y ***

CODE	DISTRICT NAME	TOTAL PARCELS	ASSESSED LAND	ASSESSED TOTAL	EXEMPT AMOUNT	TOTAL TAXABLE	STAR AMOUNT	STAR TAXABLE
407402	Potsdam 2	3	202,000	2627,000	2627,000			
	S U B - T O T A L	3	202,000	2627,000	2627,000			
	T O T A L	3	202,000	2627,000	2627,000			

*** S Y S T E M C O D E S S U M M A R Y ***

NO SYSTEM EXEMPTIONS AT THIS LEVEL

*** E X E M P T I O N S U M M A R Y ***

CODE	DESCRIPTION	TOTAL PARCELS	COUNTY	TOWN	SCHOOL
25210	Hospital	1	2250,000	2250,000	2250,000
25300	Other Non	1	360,000	360,000	360,000
27350	NALL CEM	1	17,000	17,000	17,000
	T O T A L	3	2627,000	2627,000	2627,000

STATE OF NEW YORK
COUNTY - St Lawrence
TOWN - Potsdam
SWIS - 407489

2 0 1 6 T E N T A T I V E A S S E S S M E N T R O L L
WHOLLY EXEMPT SECTION OF THE ROLL - 8
M A P S E C T I O N - 075
S U B - S E C T I O N - 002
UNIFORM PERCENT OF VALUE IS 100.00

PAGE 1836
VALUATION DATE-JUL 01, 2015
TAXABLE STATUS DATE-MAR 01, 2016
RPS150/V04/L015
CURRENT DATE 5/02/2016

*** G R A N D T O T A L S ***

ROLL SEC	DESCRIPTION	TOTAL PARCELS	ASSESSED LAND	ASSESSED TOTAL	TAXABLE COUNTY	TAXABLE TOWN	TAXABLE SCHOOL	STAR TAXABLE
8	WHOLLY EXEMPT	3	202,000	2627,000				

STATE OF NEW YORK
 COUNTY - St Lawrence
 TOWN - Potsdam
 SWIS - 407489

2 0 1 6 T E N T A T I V E A S S E S S M E N T R O L L

WHOLLY EXEMPT SECTION OF THE ROLL - 8

PAGE 1837
 VALUATION DATE-JUL 01, 2015
 TAXABLE STATUS DATE-MAR 01, 2016

TAX MAP NUMBER SEQUENCE
 UNIFORM PERCENT OF VALUE IS 100.00
 UNIFORM PERCENT OF VALUE IS 100.00

TAX MAP PARCEL NUMBER	PROPERTY LOCATION & CLASS	ASSESSMENT	EXEMPTION CODE	COUNTY	TOWN	SCHOOL
CURRENT OWNERS NAME	SCHOOL DISTRICT	LAND	TAX DESCRIPTION	TAXABLE VALUE		
CURRENT OWNERS ADDRESS	PARCEL SIZE/GRID COORD	TOTAL	SPECIAL DISTRICTS			ACCOUNT NO.
***** 76.002-1-40.212 *****						
76.002-1-40.212	698 South Canton Rd 210 1 Family Res		Other Non 25300	0	141,800	141,800 141,800
Assoc Of The North Country Uni	Potsdam 2 407402	16,900	COUNTY TAXABLE VALUE		0	
4 Commerce Ln	01sp8500	141,800	TOWN TAXABLE VALUE		0	
Canton, NY 13617	2002sp126000		SCHOOL TAXABLE VALUE		0	
	ACRES 1.90		FD034 Potsdam Fire Prot		0 TO M	
	EAST-0325940 NRTH-1693513		141,800 EX			
	DEED BOOK 2002 PG-15814					
	FULL MARKET VALUE	141,800				
***** 76.002-1-45 *****						
76.002-1-45	Cr 59 314 Rural vac<10		Other Non 25300	0	14,900	14,900 14,900
Pamoja International Cultural	Potsdam 2 407402	14,900	COUNTY TAXABLE VALUE		0	
600 Smith Rd	X	14,900	TOWN TAXABLE VALUE		0	
Brasher Falls, NY 13613	90sp1000		SCHOOL TAXABLE VALUE		0	
	190x60x190x135		FD034 Potsdam Fire Prot		0 TO M	
	ACRES 1.80		14,900 EX			
	EAST-0327475 NRTH-1694800					
	DEED BOOK 1086 PG-1					
	FULL MARKET VALUE	14,900				
***** 76.002-1-54 *****						
76.002-1-54	Cr 59 695 Cemetery		NALL CEM 27350	0	15,000	15,000 15,000
Sanjule Cemetery	Potsdam 2 407402	15,000	COUNTY TAXABLE VALUE		0	
% Town Clerk	Back Hannawa Rd/zone R-1	15,000	TOWN TAXABLE VALUE		0	
35 Market St	FRNT 210.00 DPTH		SCHOOL TAXABLE VALUE		0	
Potsdam, NY 13676	ACRES 1.00		FD034 Potsdam Fire Prot		0 TO M	
	EAST-0331892 NRTH-1688595		15,000 EX			
	FULL MARKET VALUE	15,000				
***** 76.002-2-1 *****						
76.002-2-1	Garfield Rd 695 Cemetery		NALL CEM 27350	0	52,000	52,000 52,000
Garfield Cemetery	Potsdam 2 407402	47,500	COUNTY TAXABLE VALUE		0	
Attn: Town Clerk	ACRES 3.80	52,000	TOWN TAXABLE VALUE		0	
35 Market St	EAST-0335508 NRTH-1695643		SCHOOL TAXABLE VALUE		0	
Potsdam, NY 13676	DEED BOOK 149A PG-00552		FD034 Potsdam Fire Prot		0 TO M	
	FULL MARKET VALUE	52,000				
***** 76.002-2-8 *****						
76.002-2-8	11 Sh 72 620 Religious		Religious 25110	0	1200,500	1200,500 1200,500
Nazarene Church	Potsdam 2 407402	186,400	COUNTY TAXABLE VALUE		0	
Attn: The Advisory Board Of	Re: New Nazarene Church	1200,500	TOWN TAXABLE VALUE		0	
Upstate Ny District	ACRES 7.80		SCHOOL TAXABLE VALUE		0	
11 State Highway 72	EAST-0335443 NRTH-1694151		FD034 Potsdam Fire Prot		0 TO M	
Potsdam, NY 13676	DEED BOOK 942 PG-00012		1200,500 EX			
	FULL MARKET VALUE	1200,500				

STATE OF NEW YORK
COUNTY - St Lawrence
TOWN - Potsdam
SWIS - 407489

2 0 1 6 T E N T A T I V E A S S E S S M E N T R O L L

WHOLLY EXEMPT SECTION OF THE ROLL - 8

VALUATION DATE-JUL 01, 2015
TAXABLE STATUS DATE-MAR 01, 2016

TAX MAP NUMBER SEQUENCE
UNIFORM PERCENT OF VALUE IS 100.00
UNIFORM PERCENT OF VALUE IS 100.00

TAX MAP PARCEL NUMBER	PROPERTY LOCATION & CLASS	ASSESSMENT	EXEMPTION CODE	COUNTY	TOWN	SCHOOL	ACCOUNT NO.
CURRENT OWNERS NAME	SCHOOL DISTRICT	LAND	TAX DESCRIPTION	TAXABLE VALUE			
CURRENT OWNERS ADDRESS	PARCEL SIZE/GRID COORD	TOTAL	SPECIAL DISTRICTS				
***** 76.002-2-40 *****							
6425 Sh 56							8-302-12
76.002-2-40	651 Highway gar		New York S 12100	0	150,000	150,000	150,000
New York State D.O.T.	Potsdam 2 407402	98,100	COUNTY TAXABLE VALUE			0	
Region 7	Re: State Highway Garages	150,000	TOWN TAXABLE VALUE			0	
317 Washington St	ACRES 4.40		SCHOOL TAXABLE VALUE			0	
Watertown, NY 13601	EAST-0334556 NRTH-1694593		FD034 Potsdam Fire Prot			0 TO M	
	FULL MARKET VALUE	150,000	150,000 EX				
***** 76.002-2-41.11 *****							
6439 Sh 56							1-177- 7
76.002-2-41.11	465 Prof. bldg.		Other Non 25300	0	150,000	150,000	150,000
St Law Co Health Initiative	Potsdam 2 407402	34,200	COUNTY TAXABLE VALUE			0	
PO Box 5069	Ref 1058/608 1082/287	150,000	TOWN TAXABLE VALUE			0	
Potsdam, NY 13676	88sp57450 2006sp100000		SCHOOL TAXABLE VALUE			0	
	139x212x158x179		FD034 Potsdam Fire Prot			0 TO M	
	FRNT 139.00 DPTH 200.00		150,000 EX				
	EAST-0334522 NRTH-1694927						
	DEED BOOK 2008 PG-14614						
	FULL MARKET VALUE	150,000					
***** 76.002-2-52 *****							
76.002-2-52	Garfield Rd		NALL CEM 27350	0	48,000	48,000	48,000
St Mary's Cemetery	Potsdam 2 407402	45,300	COUNTY TAXABLE VALUE			0	
7 Lawrence Ave	ACRES 2.90	48,000	TOWN TAXABLE VALUE			0	
Potsdam, NY 13676	EAST-0334907 NRTH-1695195		SCHOOL TAXABLE VALUE			0	
	FULL MARKET VALUE	48,000	FD034 Potsdam Fire Prot			0 TO M	
			48,000 EX				

STATE OF NEW YORK
 COUNTY - St Lawrence
 TOWN - Potsdam
 SWIS - 407489

2 0 1 6 T E N T A T I V E A S S E S S M E N T R O L L
 WHOLLY EXEMPT SECTION OF THE ROLL - 8
 M A P S E C T I O N - 076
 S U B - S E C T I O N - 002
 UNIFORM PERCENT OF VALUE IS 100.00

PAGE 1839
 VALUATION DATE-JUL 01, 2015
 TAXABLE STATUS DATE-MAR 01, 2016
 RPS150/V04/L015
 CURRENT DATE 5/02/2016

*** S P E C I A L D I S T R I C T S U M M A R Y ***

CODE	DISTRICT NAME	TOTAL PARCELS	EXTENSION TYPE	EXTENSION VALUE	AD VALOREM VALUE	EXEMPT AMOUNT	TAXABLE VALUE
FD034	Potsdam Fire P	8	TOTAL M		1772,200	1772,200	

*** S C H O O L D I S T R I C T S U M M A R Y ***

CODE	DISTRICT NAME	TOTAL PARCELS	ASSESSED LAND	ASSESSED TOTAL	EXEMPT AMOUNT	TOTAL TAXABLE	STAR AMOUNT	STAR TAXABLE
407402	Potsdam 2	8	458,300	1772,200	1772,200			
	S U B - T O T A L	8	458,300	1772,200	1772,200			
	T O T A L	8	458,300	1772,200	1772,200			

*** S Y S T E M C O D E S S U M M A R Y ***

NO SYSTEM EXEMPTIONS AT THIS LEVEL

*** E X E M P T I O N S U M M A R Y ***

CODE	DESCRIPTION	TOTAL PARCELS	COUNTY	TOWN	SCHOOL
12100	New York S	1	150,000	150,000	150,000
25110	Religious	1	1200,500	1200,500	1200,500
25300	Other Non	3	306,700	306,700	306,700
27350	NALL CEM	3	115,000	115,000	115,000
	T O T A L	8	1772,200	1772,200	1772,200

STATE OF NEW YORK
COUNTY - St Lawrence
TOWN - Potsdam
SWIS - 407489

2 0 1 6 T E N T A T I V E A S S E S S M E N T R O L L
WHOLLY EXEMPT SECTION OF THE ROLL - 8
M A P S E C T I O N - 076
S U B - S E C T I O N - 002
UNIFORM PERCENT OF VALUE IS 100.00

PAGE 1840
VALUATION DATE-JUL 01, 2015
TAXABLE STATUS DATE-MAR 01, 2016
RPS150/V04/L015
CURRENT DATE 5/02/2016

*** G R A N D T O T A L S ***

ROLL SEC	DESCRIPTION	TOTAL PARCELS	ASSESSED LAND	ASSESSED TOTAL	TAXABLE COUNTY	TAXABLE TOWN	TAXABLE SCHOOL	STAR TAXABLE
8	WHOLLY EXEMPT	8	458,300	1772,200				

STATE OF NEW YORK
 COUNTY - St Lawrence
 TOWN - Potsdam
 SWIS - 407489

2 0 1 6 T E N T A T I V E A S S E S S M E N T R O L L
 WHOLLY EXEMPT SECTION OF THE ROLL - 8

PAGE 1841
 VALUATION DATE-JUL 01, 2015
 TAXABLE STATUS DATE-MAR 01, 2016

TAX MAP NUMBER SEQUENCE
 UNIFORM PERCENT OF VALUE IS 100.00
 UNIFORM PERCENT OF VALUE IS 100.00

TAX MAP PARCEL NUMBER	PROPERTY LOCATION & CLASS	ASSESSMENT	EXEMPTION CODE-----	COUNTY-----	TOWN-----	SCHOOL
CURRENT OWNERS NAME	SCHOOL DISTRICT	LAND	TAX DESCRIPTION	TAXABLE VALUE		
CURRENT OWNERS ADDRESS	PARCEL SIZE/GRID COORD	TOTAL	SPECIAL DISTRICTS	ACCOUNT NO.		
***** 76.003-1-24 *****						
76.003-1-24	South Canton Rd 695 Cemetery		NALL CEM 27350	0	14,000	14,000
Leete Cemetery	Potsdam 2 407402	14,000	COUNTY TAXABLE VALUE		0	14,000
% Town Clerk	175x160x200x130	14,000	TOWN TAXABLE VALUE		0	
35 Market St	FRNT 175.00 DPTH 145.00		SCHOOL TAXABLE VALUE		0	
Potsdam, NY 13676	EAST-0316904 NRTH-1685049		FD034 Potsdam Fire Prot		0 TO M	
	FULL MARKET VALUE	14,000	14,000 EX			

STATE OF NEW YORK
 COUNTY - St Lawrence
 TOWN - Potsdam
 SWIS - 407489

2 0 1 6 T E N T A T I V E A S S E S S M E N T R O L L
 WHOLLY EXEMPT SECTION OF THE ROLL - 8
 M A P S E C T I O N - 076
 S U B - S E C T I O N - 003
 UNIFORM PERCENT OF VALUE IS 100.00

PAGE 1842
 VALUATION DATE-JUL 01, 2015
 TAXABLE STATUS DATE-MAR 01, 2016
 RPS150/V04/L015
 CURRENT DATE 5/02/2016

*** S P E C I A L D I S T R I C T S U M M A R Y ***

CODE	DISTRICT NAME	TOTAL PARCELS	EXTENSION TYPE	EXTENSION VALUE	AD VALOREM VALUE	EXEMPT AMOUNT	TAXABLE VALUE
FD034	Potsdam Fire P	1	TOTAL M		14,000	14,000	

*** S C H O O L D I S T R I C T S U M M A R Y ***

CODE	DISTRICT NAME	TOTAL PARCELS	ASSESSED LAND	ASSESSED TOTAL	EXEMPT AMOUNT	TOTAL TAXABLE	STAR AMOUNT	STAR TAXABLE
407402	Potsdam 2	1	14,000	14,000	14,000			
	S U B - T O T A L	1	14,000	14,000	14,000			
	T O T A L	1	14,000	14,000	14,000			

*** S Y S T E M C O D E S S U M M A R Y ***

NO SYSTEM EXEMPTIONS AT THIS LEVEL

*** E X E M P T I O N S U M M A R Y ***

CODE	DESCRIPTION	TOTAL PARCELS	COUNTY	TOWN	SCHOOL
27350	NALL CEM	1	14,000	14,000	14,000
	T O T A L	1	14,000	14,000	14,000

*** G R A N D T O T A L S ***

ROLL SEC	DESCRIPTION	TOTAL PARCELS	ASSESSED LAND	ASSESSED TOTAL	TAXABLE COUNTY	TAXABLE TOWN	TAXABLE SCHOOL	STAR TAXABLE
8	WHOLLY EXEMPT	1	14,000	14,000				

STATE OF NEW YORK
 COUNTY - St Lawrence
 TOWN - Potsdam
 SWIS - 407489

2 0 1 6 T E N T A T I V E A S S E S S M E N T R O L L

WHOLLY EXEMPT SECTION OF THE ROLL - 8

VALUATION DATE-JUL 01, 2015

TAXABLE STATUS DATE-MAR 01, 2016

TAX MAP NUMBER SEQUENCE
 UNIFORM PERCENT OF VALUE IS 100.00
 UNIFORM PERCENT OF VALUE IS 100.00

TAX MAP PARCEL NUMBER	PROPERTY LOCATION & CLASS	ASSESSMENT	EXEMPTION CODE	COUNTY	TOWN	SCHOOL	ACCOUNT NO.
CURRENT OWNERS NAME	SCHOOL DISTRICT	LAND	TAX DESCRIPTION	TAXABLE VALUE			
CURRENT OWNERS ADDRESS	PARCEL SIZE/GRID COORD	TOTAL	SPECIAL DISTRICTS				
***** 76.004-1-12.12 *****							
	(off) CR 59						
76.004-1-12.12	721 Sand&gravel		Town Owned 13500	0	50,000	50,000	50,000
Town Of Potsdam	Potsdam 2 407402	50,000	COUNTY TAXABLE VALUE			0	
18 Elm St	gravel pit	50,000	TOWN TAXABLE VALUE			0	
Potsdam, NY 13676	x		SCHOOL TAXABLE VALUE			0	
	x		FD034 Potsdam Fire Prot			0 TO M	
	ACRES 10.00		50,000 EX				
	EAST-0330977 NRTH-1683897						
	DEED BOOK 2010 PG-8697						
	FULL MARKET VALUE	50,000					
***** 76.004-1-12.112 *****							
	Off CR 59						
76.004-1-12.112	721 Sand&gravel		Town Owned 13500	0	100,000	100,000	100,000
Town of Potsdam	Potsdam 2 407402	100,000	COUNTY TAXABLE VALUE			0	
18 Elm St	ACRES 27.50	100,000	TOWN TAXABLE VALUE			0	
Potsdam, NY 13676	EAST-0331358 NRTH-1684250		SCHOOL TAXABLE VALUE			0	
	DEED BOOK 2012 PG-9283		FD034 Potsdam Fire Prot			0 TO M	
	FULL MARKET VALUE	100,000	100,000 EX				
***** 76.004-1-12.113 *****							
	Off CR 59						
76.004-1-12.113	721 Sand&gravel		Town Owned 13500	0	50,000	50,000	50,000
Town of Pierrepont	Potsdam 2 407402	50,000	COUNTY TAXABLE VALUE			0	
864 State Highway 68	2012sp50000	50,000	TOWN TAXABLE VALUE			0	
Canton, NY 13617	ACRES 1.10		SCHOOL TAXABLE VALUE			0	
	EAST-0331476 NRTH-1683246		FD034 Potsdam Fire Prot			0 TO M	
	DEED BOOK 2012 PG-14982		50,000 EX				
	FULL MARKET VALUE	50,000					

STATE OF NEW YORK
 COUNTY - St Lawrence
 TOWN - Potsdam
 SWIS - 407489

2 0 1 6 T E N T A T I V E A S S E S S M E N T R O L L
 WHOLLY EXEMPT SECTION OF THE ROLL - 8
 M A P S E C T I O N - 076
 S U B - S E C T I O N - 004
 UNIFORM PERCENT OF VALUE IS 100.00

PAGE 1844
 VALUATION DATE-JUL 01, 2015
 TAXABLE STATUS DATE-MAR 01, 2016
 RPS150/V04/L015
 CURRENT DATE 5/02/2016

*** S P E C I A L D I S T R I C T S U M M A R Y ***

CODE	DISTRICT NAME	TOTAL PARCELS	EXTENSION TYPE	EXTENSION VALUE	AD VALOREM VALUE	EXEMPT AMOUNT	TAXABLE VALUE
FD034	Potsdam Fire P	3	TOTAL M		200,000	200,000	

*** S C H O O L D I S T R I C T S U M M A R Y ***

CODE	DISTRICT NAME	TOTAL PARCELS	ASSESSED LAND	ASSESSED TOTAL	EXEMPT AMOUNT	TOTAL TAXABLE	STAR AMOUNT	STAR TAXABLE
407402	Potsdam 2	3	200,000	200,000	200,000			
	S U B - T O T A L	3	200,000	200,000	200,000			
	T O T A L	3	200,000	200,000	200,000			

*** S Y S T E M C O D E S S U M M A R Y ***

NO SYSTEM EXEMPTIONS AT THIS LEVEL

*** E X E M P T I O N S U M M A R Y ***

CODE	DESCRIPTION	TOTAL PARCELS	COUNTY	TOWN	SCHOOL
13500	Town Owned	3	200,000	200,000	200,000
	T O T A L	3	200,000	200,000	200,000

*** G R A N D T O T A L S ***

ROLL SEC	DESCRIPTION	TOTAL PARCELS	ASSESSED LAND	ASSESSED TOTAL	TAXABLE COUNTY	TAXABLE TOWN	TAXABLE SCHOOL	STAR TAXABLE
8	WHOLLY EXEMPT	3	200,000	200,000				

STATE OF NEW YORK
COUNTY - St Lawrence
TOWN - Potsdam
SWIS - 407489

2 0 1 6 T E N T A T I V E A S S E S S M E N T R O L L

WHOLLY EXEMPT SECTION OF THE ROLL - 8

PAGE 1845
VALUATION DATE-JUL 01, 2015
TAXABLE STATUS DATE-MAR 01, 2016

TAX MAP NUMBER SEQUENCE
UNIFORM PERCENT OF VALUE IS 100.00
UNIFORM PERCENT OF VALUE IS 100.00

TAX MAP PARCEL NUMBER	PROPERTY LOCATION & CLASS	ASSESSMENT	EXEMPTION CODE	COUNTY	TOWN	SCHOOL
CURRENT OWNERS NAME	SCHOOL DISTRICT	LAND	TAX DESCRIPTION	TAXABLE VALUE		
CURRENT OWNERS ADDRESS	PARCEL SIZE/GRID COORD	TOTAL	SPECIAL DISTRICTS	ACCOUNT NO.		
***** 89.004-1-5 *****						
89.004-1-5	Cr 35					1-233- 4
Crary Mills Playgorund Inc	591 Playground		Other Non 25300	0	11,800	11,800
51 Post Rd	Canton 1 402201	11,800	COUNTY TAXABLE VALUE		0	
Canton, NY 13617	X	11,800	TOWN TAXABLE VALUE		0	
	85ts14987spl10		SCHOOL TAXABLE VALUE		0	
	FRNT 207.00 DPTH 188.00		FD034 Potsdam Fire Prot		0 TO M	
	EAST-0309018 NRTH-1669351		11,800 EX			
	DEED BOOK 1104 PG-674					
	FULL MARKET VALUE	11,800				
***** 89.004-1-6 *****						
89.004-1-6	184 Cr 35					1-219- 7
Crary Mills Playground Inc	591 Playground		Other Non 25300	0	22,000	22,000
51 Post Rd	Canton 1 402201	22,000	COUNTY TAXABLE VALUE		0	
Canton, NY 13617	ACRES 1.20	22,000	TOWN TAXABLE VALUE		0	
	EAST-0308901 NRTH-1669101		SCHOOL TAXABLE VALUE		0	
	DEED BOOK 1079 PG-720		FD034 Potsdam Fire Prot		0 TO M	
	FULL MARKET VALUE	22,000	22,000 EX			
***** 89.004-1-10 *****						
89.004-1-10	35 Post Rd					1-209- 8
Crary Mills Tri Town Comm Ctr	534 Social org.		Other Non 25300	0	100,000	100,000
Attn: Richard Hayes	Canton 1 402201	15,000	COUNTY TAXABLE VALUE		0	
46 Howardville Rd	Re:former Grange Hall	100,000	TOWN TAXABLE VALUE		0	
Canton, NY 13617	70x170x70x180		SCHOOL TAXABLE VALUE		0	
	FRNT 70.00 DPTH 170.00		FD034 Potsdam Fire Prot		0 TO M	
	EAST-0309517 NRTH-1668901		100,000 EX			
	DEED BOOK 988 PG-00582					
	FULL MARKET VALUE	100,000				

STATE OF NEW YORK
 COUNTY - St Lawrence
 TOWN - Potsdam
 SWIS - 407489

2 0 1 6 T E N T A T I V E A S S E S S M E N T R O L L
 WHOLLY EXEMPT SECTION OF THE ROLL - 8
 M A P S E C T I O N - 089
 S U B - S E C T I O N - 004
 UNIFORM PERCENT OF VALUE IS 100.00

PAGE 1846
 VALUATION DATE-JUL 01, 2015
 TAXABLE STATUS DATE-MAR 01, 2016
 RPS150/V04/L015
 CURRENT DATE 5/02/2016

*** S P E C I A L D I S T R I C T S U M M A R Y ***

CODE	DISTRICT NAME	TOTAL PARCELS	EXTENSION TYPE	EXTENSION VALUE	AD VALOREM VALUE	EXEMPT AMOUNT	TAXABLE VALUE
FD034	Potsdam Fire P	3	TOTAL M		133,800	133,800	

*** S C H O O L D I S T R I C T S U M M A R Y ***

CODE	DISTRICT NAME	TOTAL PARCELS	ASSESSED LAND	ASSESSED TOTAL	EXEMPT AMOUNT	TOTAL TAXABLE	STAR AMOUNT	STAR TAXABLE
402201	Canton 1	3	48,800	133,800	133,800			
	S U B - T O T A L	3	48,800	133,800	133,800			
	T O T A L	3	48,800	133,800	133,800			

*** S Y S T E M C O D E S S U M M A R Y ***

NO SYSTEM EXEMPTIONS AT THIS LEVEL

*** E X E M P T I O N S U M M A R Y ***

CODE	DESCRIPTION	TOTAL PARCELS	COUNTY	TOWN	SCHOOL
25300	Other Non	3	133,800	133,800	133,800
	T O T A L	3	133,800	133,800	133,800

*** G R A N D T O T A L S ***

ROLL SEC	DESCRIPTION	TOTAL PARCELS	ASSESSED LAND	ASSESSED TOTAL	TAXABLE COUNTY	TAXABLE TOWN	TAXABLE SCHOOL	STAR TAXABLE
8	WHOLLY EXEMPT	3	48,800	133,800				

STATE OF NEW YORK
COUNTY - St Lawrence
TOWN - Potsdam
SWIS - 407489

2 0 1 6 T E N T A T I V E A S S E S S M E N T R O L L

WHOLLY EXEMPT SECTION OF THE ROLL - 8

PAGE 1847
VALUATION DATE-JUL 01, 2015
TAXABLE STATUS DATE-MAR 01, 2016

TAX MAP NUMBER SEQUENCE
UNIFORM PERCENT OF VALUE IS 100.00
UNIFORM PERCENT OF VALUE IS 100.00

TAX MAP PARCEL NUMBER	PROPERTY LOCATION & CLASS	ASSESSMENT	EXEMPTION CODE	COUNTY	TOWN	SCHOOL
CURRENT OWNERS NAME	SCHOOL DISTRICT	LAND	TAX DESCRIPTION	TAXABLE VALUE		
CURRENT OWNERS ADDRESS	PARCEL SIZE/GRID COORD	TOTAL	SPECIAL DISTRICTS	ACCOUNT NO.		
***** 90.001-1-3 *****						
90.001-1-3	Parmenter Rd 961 State park		New York S 12100	0	83,900	83,900
New York State	Potsdam 2 407402	83,900	COUNTY TAXABLE VALUE		0	83,900
317 Washington St	Re: Bond Project 75.4	83,900	TOWN TAXABLE VALUE		0	
Watertown, NY 13601	Area #40, Proposal D (grantor R Hanson)		SCHOOL TAXABLE VALUE		0	
			FD034 Potsdam Fire Prot		0 TO M	
	ACRES 119.90 BANK9999998		83,900 EX			
	EAST-0321234 NRTH-1678951					
	DEED BOOK 727 PG-00569					
	FULL MARKET VALUE	83,900				
***** 90.001-1-11 *****						
90.001-1-11	Leary Rd 961 State park		New York S 12100	0	147,800	147,800
New York State	Potsdam 2 407402	147,800	COUNTY TAXABLE VALUE		0	147,800
317 Washington St	Re: Bond Project 75.1	147,800	TOWN TAXABLE VALUE		0	
Watertown, NY 13601	Area #40, Proposal A (grantor, L Kingston)		SCHOOL TAXABLE VALUE		0	
			FD034 Potsdam Fire Prot		0 TO M	
	ACRES 211.20 BANK9999998		147,800 EX			
	EAST-0315475 NRTH-1673957					
	DEED BOOK 714 PG-00108					
	FULL MARKET VALUE	147,800				
***** 90.001-1-12 *****						
90.001-1-12	Leary Rd 961 State park		New York S 12100	0	68,000	68,000
New York State	Canton 1 402201	68,000	COUNTY TAXABLE VALUE		0	68,000
317 Washington St	Bond Pro 75.1 Area #40	68,000	TOWN TAXABLE VALUE		0	
Watertown, NY 13601	Prop A Grtr L. Kingston		SCHOOL TAXABLE VALUE		0	
	Louis Kingston Farm		FD034 Potsdam Fire Prot		0 TO M	
	ACRES 97.10 BANK9999998		68,000 EX			
	EAST-0313830 NRTH-1672141					
	DEED BOOK 714 PG-00108					
	FULL MARKET VALUE	68,000				
***** 90.001-1-15 *****						
90.001-1-15	Off Anderson Rd 961 State park		New York S 12100	0	19,100	19,100
New York State	Potsdam 2 407402	19,100	COUNTY TAXABLE VALUE		0	19,100
317 Washington St	Bond Proj 75.3 Area #40	19,100	TOWN TAXABLE VALUE		0	
Watertown, NY 13601	Proposal C (grantor R Hanson)		SCHOOL TAXABLE VALUE		0	
			FD034 Potsdam Fire Prot		0 TO M	
	ACRES 27.30 BANK9999998		19,100 EX			
	EAST-0314046 NRTH-1677503					
	DEED BOOK 727 PG-00569					
	FULL MARKET VALUE	19,100				

STATE OF NEW YORK
COUNTY - St Lawrence
TOWN - Potsdam
SWIS - 407489

2 0 1 6 T E N T A T I V E A S S E S S M E N T R O L L

WHOLLY EXEMPT SECTION OF THE ROLL - 8

PAGE 1848

VALUATION DATE-JUL 01, 2015

TAXABLE STATUS DATE-MAR 01, 2016

TAX MAP NUMBER SEQUENCE
UNIFORM PERCENT OF VALUE IS 100.00
UNIFORM PERCENT OF VALUE IS 100.00

TAX MAP PARCEL NUMBER	PROPERTY LOCATION & CLASS	ASSESSMENT	EXEMPTION CODE	COUNTY	TOWN	SCHOOL
CURRENT OWNERS NAME	SCHOOL DISTRICT	LAND	TAX DESCRIPTION	TAXABLE VALUE		
CURRENT OWNERS ADDRESS	PARCEL SIZE/GRID COORD	TOTAL	SPECIAL DISTRICTS	ACCOUNT NO.		
***** 90.001-1-17 *****						
90.001-1-17	Anderson Rd 961 State park		New York S 12100	0	30,400	30,400
New York State	Potsdam 2 407402	30,400	COUNTY TAXABLE VALUE		0	30,400
317 Washington St	Bond Pro 75.3 Area #40	30,400	TOWN TAXABLE VALUE		0	
Watertown, NY 13601	Proposal C - (grantor R Hanson)		SCHOOL TAXABLE VALUE		0	
	ACRES 43.40 BANK9999998		FD034 Potsdam Fire Prot		0 TO M	
	EAST-0313678 NRTH-1679124		30,400 EX			
	DEED BOOK 727 PG-00569					
	FULL MARKET VALUE	30,400				
***** 90.001-1-19 *****						
90.001-1-19	Anderson Rd 961 State park		New York S 12100	0	18,200	18,200
New York State	Potsdam 2 407402	18,200	COUNTY TAXABLE VALUE		0	18,200
317 Washington St	Bond Pro 75.3 Area #40	18,200	TOWN TAXABLE VALUE		0	
Washington, NY 13601	Proposal C (grantor R Hanson)		SCHOOL TAXABLE VALUE		0	
	ACRES 26.00 BANK9999998		FD034 Potsdam Fire Prot		0 TO M	
	EAST-0312704 NRTH-1680076		18,200 EX			
	DEED BOOK 727 PG-00569					
	FULL MARKET VALUE	18,200				
***** 90.001-1-24 *****						
90.001-1-24	Parmenter Rd 961 State park		New York S 12100	0	42,400	42,400
New York State	Potsdam 2 407402	42,400	COUNTY TAXABLE VALUE		0	42,400
317 Washington St	Bond Pro#754 Area #40	42,400	TOWN TAXABLE VALUE		0	
Watertown, NY 13601	Proposal D (grantor E Prouty)		SCHOOL TAXABLE VALUE		0	
	ACRES 60.50 BANK9999998		FD034 Potsdam Fire Prot		0 TO M	
	EAST-0319026 NRTH-1677351		42,400 EX			
	DEED BOOK 729 PG-00304					
	FULL MARKET VALUE	42,400				

STATE OF NEW YORK
 COUNTY - St Lawrence
 TOWN - Potsdam
 SWIS - 407489

2 0 1 6 T E N T A T I V E A S S E S S M E N T R O L L
 WHOLLY EXEMPT SECTION OF THE ROLL - 8
 M A P S E C T I O N - 090
 S U B - S E C T I O N - 001
 UNIFORM PERCENT OF VALUE IS 100.00

PAGE 1849
 VALUATION DATE-JUL 01, 2015
 TAXABLE STATUS DATE-MAR 01, 2016
 RPS150/V04/L015
 CURRENT DATE 5/02/2016

*** S P E C I A L D I S T R I C T S U M M A R Y ***

CODE	DISTRICT NAME	TOTAL PARCELS	EXTENSION TYPE	EXTENSION VALUE	AD VALOREM VALUE	EXEMPT AMOUNT	TAXABLE VALUE
FD034	Potsdam Fire P	7	TOTAL M		409,800	409,800	

*** S C H O O L D I S T R I C T S U M M A R Y ***

CODE	DISTRICT NAME	TOTAL PARCELS	ASSESSED LAND	ASSESSED TOTAL	EXEMPT AMOUNT	TOTAL TAXABLE	STAR AMOUNT	STAR TAXABLE
402201	Canton 1	1	68,000	68,000	68,000			
407402	Potsdam 2	6	341,800	341,800	341,800			
	S U B - T O T A L	7	409,800	409,800	409,800			
	T O T A L	7	409,800	409,800	409,800			

*** S Y S T E M C O D E S S U M M A R Y ***

NO SYSTEM EXEMPTIONS AT THIS LEVEL

*** E X E M P T I O N S U M M A R Y ***

CODE	DESCRIPTION	TOTAL PARCELS	COUNTY	TOWN	SCHOOL
12100	New York S	7	409,800	409,800	409,800
	T O T A L	7	409,800	409,800	409,800

*** G R A N D T O T A L S ***

ROLL SEC	DESCRIPTION	TOTAL PARCELS	ASSESSED LAND	ASSESSED TOTAL	TAXABLE COUNTY	TAXABLE TOWN	TAXABLE SCHOOL	STAR TAXABLE
8	WHOLLY EXEMPT	7	409,800	409,800				

STATE OF NEW YORK
 COUNTY - St Lawrence
 TOWN - Potsdam
 SWIS - 407489

2 0 1 6 T E N T A T I V E A S S E S S M E N T R O L L

WHOLLY EXEMPT SECTION OF THE ROLL - 8

VALUATION DATE-JUL 01, 2015

TAXABLE STATUS DATE-MAR 01, 2016

TAX MAP NUMBER SEQUENCE
 UNIFORM PERCENT OF VALUE IS 100.00
 UNIFORM PERCENT OF VALUE IS 100.00

TAX MAP PARCEL NUMBER	PROPERTY LOCATION & CLASS	ASSESSMENT	EXEMPTION CODE	COUNTY	TOWN	SCHOOL	ACCOUNT NO.
CURRENT OWNERS NAME	SCHOOL DISTRICT	LAND	TAX DESCRIPTION	TAXABLE VALUE			
CURRENT OWNERS ADDRESS	PARCEL SIZE/GRID COORD	TOTAL	SPECIAL DISTRICTS				
***** 888.001-1-1 *****							
888.001-1-1	Town Potsdam 836 Telecom. eq.		Public Aut 12360	0	45,000	45,000	45,000
NY State Dev Auth of the No Co	Canton 1 402201	45,000	COUNTY TAXABLE VALUE		0		
Dulles St Off Bldg 4th floor	fiber optic cable	45,000	TOWN TAXABLE VALUE		0		
317 Washington St Suite 414	1.8 miles outsdie plant		SCHOOL TAXABLE VALUE		0		
Watertown, NY 13601	ACRES 0.01		FD034 Potsdam Fire Prot		0 TO M		
	FULL MARKET VALUE	45,000	45,000 EX				
***** 888.001-1-2 *****							
888.001-1-2	Town of Potsdam 836 Telecom. eq.		Public Aut 12360	0	20,000	20,000	20,000
NY State Dev Auth of the No Co	Norwood-Norfolk 406201	20,000	COUNTY TAXABLE VALUE		0		
Dulles State Office 4th floor	fiber optic cable outside	20,000	TOWN TAXABLE VALUE		0		
317 Washington St Suite 414	.8 miles		SCHOOL TAXABLE VALUE		0		
Watertown, NY 13601	ACRES 0.01		FD034 Potsdam Fire Prot		0 TO M		
	FULL MARKET VALUE	20,000	20,000 EX				
			NL001 Norwood Library		0 TO		
			20,000 EX				
***** 888.001-1-3 *****							
888.001-1-3	Town of Potsdam 836 Telecom. eq.		Public Aut 12360	0	260,000	260,000	260,000
NY State Dev Auth of the No Co	Potsdam 2 407402	260,000	COUNTY TAXABLE VALUE		0		
Dulles State Off Bldg 4th Fl	fiber optic cable 10.4 mi	260,000	TOWN TAXABLE VALUE		0		
317 Washington St Suite 414	outside plant		SCHOOL TAXABLE VALUE		0		
Watertown, NY 13601	ACRES 0.01		FD034 Potsdam Fire Prot		0 TO M		
	FULL MARKET VALUE	260,000	260,000 EX				

STATE OF NEW YORK
 COUNTY - St Lawrence
 TOWN - Potsdam
 SWIS - 407489

2 0 1 6 T E N T A T I V E A S S E S S M E N T R O L L
 WHOLLY EXEMPT SECTION OF THE ROLL - 8
 M A P S E C T I O N - 888
 S U B - S E C T I O N - 001
 UNIFORM PERCENT OF VALUE IS 100.00

PAGE 1851
 VALUATION DATE-JUL 01, 2015
 TAXABLE STATUS DATE-MAR 01, 2016
 RPS150/V04/L015
 CURRENT DATE 5/02/2016

*** S P E C I A L D I S T R I C T S U M M A R Y ***

CODE	DISTRICT NAME	TOTAL PARCELS	EXTENSION TYPE	EXTENSION VALUE	AD VALOREM VALUE	EXEMPT AMOUNT	TAXABLE VALUE
FD034	Potsdam Fire P	3	TOTAL M		325,000	325,000	
NL001	Norwood Librar	1	TOTAL		20,000	20,000	

*** S C H O O L D I S T R I C T S U M M A R Y ***

CODE	DISTRICT NAME	TOTAL PARCELS	ASSESSED LAND	ASSESSED TOTAL	EXEMPT AMOUNT	TOTAL TAXABLE	STAR AMOUNT	STAR TAXABLE
402201	Canton 1	1	45,000	45,000	45,000			
406201	Norwood-Norfolk	1	20,000	20,000	20,000			
407402	Potsdam 2	1	260,000	260,000	260,000			
	S U B - T O T A L	3	325,000	325,000	325,000			
	T O T A L	3	325,000	325,000	325,000			

*** S Y S T E M C O D E S S U M M A R Y ***

NO SYSTEM EXEMPTIONS AT THIS LEVEL

*** E X E M P T I O N S U M M A R Y ***

CODE	DESCRIPTION	TOTAL PARCELS	COUNTY	TOWN	SCHOOL
12360	Public Aut	3	325,000	325,000	325,000
	T O T A L	3	325,000	325,000	325,000

STATE OF NEW YORK
COUNTY - St Lawrence
TOWN - Potsdam
SWIS - 407489

2 0 1 6 T E N T A T I V E A S S E S S M E N T R O L L
WHOLLY EXEMPT SECTION OF THE ROLL - 8
M A P S E C T I O N - 888
S U B - S E C T I O N - 001
UNIFORM PERCENT OF VALUE IS 100.00

PAGE 1852
VALUATION DATE-JUL 01, 2015
TAXABLE STATUS DATE-MAR 01, 2016
RPS150/V04/L015
CURRENT DATE 5/02/2016

*** G R A N D T O T A L S ***

ROLL SEC	DESCRIPTION	TOTAL PARCELS	ASSESSED LAND	ASSESSED TOTAL	TAXABLE COUNTY	TAXABLE TOWN	TAXABLE SCHOOL	STAR TAXABLE
8	WHOLLY EXEMPT	3	325,000	325,000				

STATE OF NEW YORK
 COUNTY - St Lawrence
 TOWN - Potsdam
 SWIS - 407489

2 0 1 6 T E N T A T I V E A S S E S S M E N T R O L L
 WHOLLY EXEMPT SECTION OF THE ROLL - 8

PAGE 1853
 VALUATION DATE-JUL 01, 2015
 TAXABLE STATUS DATE-MAR 01, 2016
 RPS150/V04/L015
 CURRENT DATE 5/02/2016

S U B - S E C T I O N - 001
 UNIFORM PERCENT OF VALUE IS 100.00
 R O L L S U B S E C T I O N - - T O T A L S

*** S P E C I A L D I S T R I C T S U M M A R Y ***

CODE	DISTRICT NAME	TOTAL PARCELS	EXTENSION TYPE	EXTENSION VALUE	AD VALOREM VALUE	EXEMPT AMOUNT	TAXABLE VALUE
AG002	Ag Dist #2	16	MOVTAX				
FD034	Potsdam Fire P	67	TOTAL M		20071,000	19571,000	500,000
LT026	Hewittville Li	1	TOTAL M		16,500	16,500	
NL001	Norwood Librar	11	TOTAL		7371,600	6871,600	500,000
SW003	Unionville Sew	3	TOTAL M		552,000	552,000	
WD008	Unionville Wat	3	TOTAL		552,000	552,000	

*** S C H O O L D I S T R I C T S U M M A R Y ***

CODE	DISTRICT NAME	TOTAL PARCELS	ASSESSED LAND	ASSESSED TOTAL	EXEMPT AMOUNT	TOTAL TAXABLE	STAR AMOUNT	STAR TAXABLE
402201	Canton 1	5	161,800	246,800	246,800			
405601	Madrid-Waddington	6	240,800	444,600	444,600			
406201	Norwood-Norfolk	11	1008,700	7371,600	7371,600			
407402	Potsdam 2	45	2674,600	12008,000	12008,000			
	S U B - T O T A L	67	4085,900	20071,000	20071,000			
	T O T A L	67	4085,900	20071,000	20071,000			

*** S Y S T E M C O D E S S U M M A R Y ***

NO SYSTEM EXEMPTIONS AT THIS LEVEL

*** E X E M P T I O N S U M M A R Y ***

CODE	DESCRIPTION	TOTAL PARCELS	COUNTY	TOWN	SCHOOL
12100	New York S	9	2559,800	2559,800	2559,800
12360	Public Aut	6	1121,200	1121,200	1121,200
13500	Town Owned	9	887,900	887,900	887,900
13510	Town Cemet	1	10,000	10,000	10,000
13650	Village Ow	1	11,100	11,100	11,100
13730	VG O/S LIM	1	500,000	500,000	500,000

STATE OF NEW YORK
 COUNTY - St Lawrence
 TOWN - Potsdam
 SWIS - 407489

2 0 1 6 T E N T A T I V E A S S E S S M E N T R O L L
 WHOLLY EXEMPT SECTION OF THE ROLL - 8

PAGE 1854
 VALUATION DATE-JUL 01, 2015
 TAXABLE STATUS DATE-MAR 01, 2016
 RPS150/V04/L015
 CURRENT DATE 5/02/2016

S U B - S E C T I O N - 001
 UNIFORM PERCENT OF VALUE IS 100.00
 R O L L S U B S E C T I O N - - T O T A L S

*** E X E M P T I O N S U M M A R Y ***

CODE	DESCRIPTION	TOTAL PARCELS	COUNTY	TOWN	SCHOOL
13740	V/OTSCORP	2	2415,300	2415,300	2415,300
13800	SCHOOL 408	1	93,600	93,600	93,600
13850	Boces	2	5940,800	5940,800	5940,800
25110	Religious	5	1562,000	1562,000	1562,000
25120	Educationa	1	650,000	650,000	650,000
25210	Hospital	1	2250,000	2250,000	2250,000
25300	Other Non	10	999,000	999,000	999,000
25400	Frat Organ	1	160,000	160,000	160,000
26400	Vol Fire D	4	420,700	420,700	420,700
27350	NALL CEM	13	489,600	489,600	489,600
	T O T A L	67	20071,000	20071,000	20071,000

*** G R A N D T O T A L S ***

ROLL SEC	DESCRIPTION	TOTAL PARCELS	ASSESSED LAND	ASSESSED TOTAL	TAXABLE COUNTY	TAXABLE TOWN	TAXABLE SCHOOL	STAR TAXABLE
8	WHOLLY EXEMPT	67	4085,900	20071,000				

STATE OF NEW YORK
 COUNTY - St Lawrence
 TOWN - Potsdam
 SWIS - 407489

2 0 1 6 T E N T A T I V E A S S E S S M E N T R O L L
 WHOLLY EXEMPT SECTION OF THE ROLL - 8

PAGE 1855
 VALUATION DATE-JUL 01, 2015
 TAXABLE STATUS DATE-MAR 01, 2016
 RPS150/V04/L015
 CURRENT DATE 5/02/2016

UNIFORM PERCENT OF VALUE IS 100.00

R O L L S E C T I O N T O T A L S

*** S P E C I A L D I S T R I C T S U M M A R Y ***

CODE	DISTRICT NAME	TOTAL PARCELS	EXTENSION TYPE	EXTENSION VALUE	AD VALOREM VALUE	EXEMPT AMOUNT	TAXABLE VALUE
AG002	Ag Dist #2	16	MOVTAX				
FD034	Potsdam Fire P	67	TOTAL M		20071,000	19571,000	500,000
LT026	Hewittville Li	1	TOTAL M		16,500	16,500	
NL001	Norwood Librar	11	TOTAL		7371,600	6871,600	500,000
SW003	Unionville Sew	3	TOTAL M		552,000	552,000	
WD008	Unionville Wat	3	TOTAL		552,000	552,000	

*** S C H O O L D I S T R I C T S U M M A R Y ***

CODE	DISTRICT NAME	TOTAL PARCELS	ASSESSED LAND	ASSESSED TOTAL	EXEMPT AMOUNT	TOTAL TAXABLE	STAR AMOUNT	STAR TAXABLE
402201	Canton 1	5	161,800	246,800	246,800			
405601	Madrid-Waddington	6	240,800	444,600	444,600			
406201	Norwood-Norfolk	11	1008,700	7371,600	7371,600			
407402	Potsdam 2	45	2674,600	12008,000	12008,000			
	S U B - T O T A L	67	4085,900	20071,000	20071,000			
	T O T A L	67	4085,900	20071,000	20071,000			

*** S Y S T E M C O D E S S U M M A R Y ***

NO SYSTEM EXEMPTIONS AT THIS LEVEL

*** E X E M P T I O N S U M M A R Y ***

CODE	DESCRIPTION	TOTAL PARCELS	COUNTY	TOWN	SCHOOL
12100	New York S	9	2559,800	2559,800	2559,800
12360	Public Aut	6	1121,200	1121,200	1121,200
13500	Town Owned	9	887,900	887,900	887,900
13510	Town Cemet	1	10,000	10,000	10,000
13650	Village Ow	1	11,100	11,100	11,100
13730	VG O/S LIM	1	500,000	500,000	500,000

STATE OF NEW YORK
 COUNTY - St Lawrence
 TOWN - Potsdam
 SWIS - 407489

2 0 1 6 T E N T A T I V E A S S E S S M E N T R O L L
 WHOLLY EXEMPT SECTION OF THE ROLL - 8

PAGE 1856
 VALUATION DATE-JUL 01, 2015
 TAXABLE STATUS DATE-MAR 01, 2016
 RPS150/V04/L015
 CURRENT DATE 5/02/2016

UNIFORM PERCENT OF VALUE IS 100.00

R O L L S E C T I O N T O T A L S

*** E X E M P T I O N S U M M A R Y ***

CODE	DESCRIPTION	TOTAL PARCELS	COUNTY	TOWN	SCHOOL
13740	V/OTSCORP	2	2415,300	2415,300	2415,300
13800	SCHOOL 408	1	93,600	93,600	93,600
13850	Boces	2	5940,800	5940,800	5940,800
25110	Religious	5	1562,000	1562,000	1562,000
25120	Educationa	1	650,000	650,000	650,000
25210	Hospital	1	2250,000	2250,000	2250,000
25300	Other Non	10	999,000	999,000	999,000
25400	Frat Organ	1	160,000	160,000	160,000
26400	Vol Fire D	4	420,700	420,700	420,700
27350	NALL CEM	13	489,600	489,600	489,600
	T O T A L	67	20071,000	20071,000	20071,000

*** G R A N D T O T A L S ***

ROLL SEC	DESCRIPTION	TOTAL PARCELS	ASSESSED LAND	ASSESSED TOTAL	TAXABLE COUNTY	TAXABLE TOWN	TAXABLE SCHOOL	STAR TAXABLE
8	WHOLLY EXEMPT	67	4085,900	20071,000				

STATE OF NEW YORK
 COUNTY - St Lawrence
 TOWN - Potsdam
 SWIS - 407489

2 0 1 6 T E N T A T I V E A S S E S S M E N T R O L L

PAGE 1857

VALUATION DATE-JUL 01, 2015
 TAXABLE STATUS DATE-MAR 01, 2016
 RPS150/V04/L015
 CURRENT DATE 5/02/2016

S W I S T O T A L S
 UNIFORM PERCENT OF VALUE IS 100.00

*** S P E C I A L D I S T R I C T S U M M A R Y ***

CODE	DISTRICT NAME	TOTAL PARCELS	EXTENSION TYPE	EXTENSION VALUE	AD VALOREM VALUE	EXEMPT AMOUNT	TAXABLE VALUE
AG002	Ag Dist #2	1,423	MOVTAX				
FD034	Potsdam Fire P	3,074	TOTAL M		334532,803	24449,788	310083,015
LT026	Hewittville Li	59	TOTAL M		3676,900	16,500	3660,400
LT027	Sissonville Li	29	TOTAL M		1110,000		1110,000
NL001	Norwood Librar	596	TOTAL		57227,601	7305,257	49922,344
SW003	Unionville Sew	39	TOTAL M		3295,200	552,000	2743,200
WD008	Unionville Wat	40	TOTAL		3371,300	552,000	2819,300

*** S C H O O L D I S T R I C T S U M M A R Y ***

CODE	DISTRICT NAME	TOTAL PARCELS	ASSESSED LAND	ASSESSED TOTAL	EXEMPT AMOUNT	TOTAL TAXABLE	STAR AMOUNT	STAR TAXABLE
402201	Canton 1	131	3572,700	15367,803	2966,986	12400,817	1998,360	10402,457
405601	Madrid-Waddington	273	7982,900	18926,827	1142,893	17783,934	4853,946	12929,988
406201	Norwood-Norfolk	596	18939,300	57227,601	7760,626	49466,975	11595,825	37871,150
406601	Parishville 1	17	611,400	2482,235	43,147	2439,088	210,000	2229,088
407402	Potsdam 2	2,059	57165,575	240594,137	18924,869	221669,268	37075,250	184594,018
	S U B - T O T A L	3,076	88271,875	334598,603	30838,521	303760,082	55733,381	248026,701
	T O T A L	3,076	88271,875	334598,603	30838,521	303760,082	55733,381	248026,701

*** S Y S T E M C O D E S S U M M A R Y ***

NO SYSTEM EXEMPTIONS AT THIS LEVEL

*** E X E M P T I O N S U M M A R Y ***

CODE	DESCRIPTION	TOTAL PARCELS	COUNTY	TOWN	SCHOOL
12100	New York S	9	2559,800	2559,800	2559,800
12360	Public Aut	6	1121,200	1121,200	1121,200
13500	Town Owned	9	887,900	887,900	887,900
13510	Town Cemet	1	10,000	10,000	10,000

STATE OF NEW YORK
 COUNTY - St Lawrence
 TOWN - Potsdam
 SWIS - 407489

2 0 1 6 T E N T A T I V E A S S E S S M E N T R O L L

PAGE 1858

VALUATION DATE-JUL 01, 2015
 TAXABLE STATUS DATE-MAR 01, 2016
 RPS150/V04/L015
 CURRENT DATE 5/02/2016

S W I S T O T A L S
 UNIFORM PERCENT OF VALUE IS 100.00

*** E X E M P T I O N S U M M A R Y ***

CODE	DESCRIPTION	TOTAL PARCELS	COUNTY	TOWN	SCHOOL
13650	Village Ow	1	11,100	11,100	11,100
13730	VG O/S LIM	1	500,000	500,000	500,000
13740	V/OTSCORP	2	2415,300	2415,300	2415,300
13800	SCHOOL 408	1	93,600	93,600	93,600
13850	Boces	2	5940,800	5940,800	5940,800
25110	Religious	5	1562,000	1562,000	1562,000
25120	Educational	1	650,000	650,000	650,000
25210	Hospital	1	2250,000	2250,000	2250,000
25300	Other Non	10	999,000	999,000	999,000
25400	Frat Organ	1	160,000	160,000	160,000
26400	Vol Fire D	4	420,700	420,700	420,700
27350	NALL CEM	13	489,600	489,600	489,600
41003	Vet Chg of	17		366,964	
41112	Vet Pro Ra	18	435,859		
41121	VET WAR CT	120	1284,723	1284,723	
41131	VET COM CT	90	1618,717	1618,717	
41141	VET DIS CT	33	852,789	852,789	
41161	CW_15_VET/	38	440,650	440,650	
41171	CW_DISBLD_	2	47,610	47,610	
41400	Clergy	1	1,500	1,500	1,500
41692	RPTL466_f	11	33,000		
41695	RPTL466_f	1	3,000		3,000
41700	Ag Buildin	10	587,200	587,200	587,200
41720	Ag Distric	104	1923,704	1923,704	1923,704
41730	Ag Land Co	5	66,163	66,163	66,163
41800	Aged - All	4	144,067	144,067	150,067
41802	Aged - Cou	29	556,271		
41803	Aged - Tow	47		1139,668	
41804	Aged - Sch	23			472,210
41805	Aged - Co	5	100,815		100,815
41834	Enhanced S	376			22280,881
41844	STAR MH	1			9,800
41854	Basic Star	1,115			33303,900
41864	STARB MH	6			138,800
41900	Physically	1	58,900	58,900	58,900
41932	Dis & Lim	9	136,721		

STATE OF NEW YORK
 COUNTY - St Lawrence
 TOWN - Potsdam
 SWIS - 407489

2 0 1 6 T E N T A T I V E A S S E S S M E N T R O L L

PAGE 1859

VALUATION DATE-JUL 01, 2016
 TAXABLE STATUS DATE-MAR 01, 2016
 RPS150/V04/L015
 CURRENT DATE 5/02/2016

S W I S T O T A L S
 UNIFORM PERCENT OF VALUE IS 100.00

*** E X E M P T I O N S U M M A R Y ***

CODE	DESCRIPTION	TOTAL PARCELS	COUNTY	TOWN	SCHOOL
41933	Dis & Lim	16		317,067	
42100	Silo	30	174,970	174,970	174,970
42120	Temp Green	1	500	500	500
44210	Home Impro	9	175,343	175,343	175,343
44212	Home Imp -	7	123,801		
44213	Home Impro	7		123,801	
47100	Mass Telec	5	63,907	63,907	63,907
47200	Railroad C	4	1792,762	1792,762	1792,762
47460	Forest 480	3	51,280	51,280	51,280
47612	Business I	4	2211,310		
49500	Solar Ener	13	4645,200	4645,200	4645,200
49530	Ind. Waste	1	500,000	500,000	500,000
	T O T A L	2,233	38101,762	36448,485	86571,902

*** G R A N D T O T A L S ***

ROLL SEC	DESCRIPTION	TOTAL PARCELS	ASSESSED LAND	ASSESSED TOTAL	TAXABLE COUNTY	TAXABLE TOWN	TAXABLE SCHOOL	STAR TAXABLE
1	TAXABLE	2,952	82354,475	281939,250	265765,157	267418,434	273028,398	217295,017
5	SPECIAL FRANCHISE	16		4961,531	4961,531	4961,531	4961,531	4961,531
6	UTILITIES & N.C.	37	1021,200	23740,322	23676,415	23676,415	23676,415	23676,415
7	CEILING RAILROADS	4	810,300	3886,500	2093,738	2093,738	2093,738	2093,738
8	WHOLLY EXEMPT	67	4085,900	20071,000				
*	SUB TOTAL	3,076	88271,875	334598,603	296496,841	298150,118	303760,082	248026,701
**	GRAND TOTAL	3,076	88271,875	334598,603	296496,841	298150,118	303760,082	248026,701

STATE OF NEW YORK
 COUNTY - St Lawrence
 TOWN - Potsdam
 SWIS - 4074

2 0 1 6 T E N T A T I V E A S S E S S M E N T R O L L
 T O W N T O T A L S

PAGE 1860
 VALUATION DATE-JUL 01, 2015
 TAXABLE STATUS DATE-MAR 01, 2016
 RPS150/V04/L015
 CURRENT DATE 5/02/2016

UNIFORM PERCENT OF VALUE IS 100.00

*** S P E C I A L D I S T R I C T S U M M A R Y ***

CODE	DISTRICT NAME	TOTAL PARCELS	EXTENSION TYPE	EXTENSION VALUE	AD VALOREM VALUE	EXEMPT AMOUNT	TAXABLE VALUE
AG002	Ag Dist #2	1,425	MOVTAX				
EZ002	Empire Zone	7	TOTAL C		2224,000	480,800	1743,200
FD034	Potsdam Fire P	3,074	TOTAL M		334532,803	24449,788	310083,015
LT026	Hewittville Li	59	TOTAL M		3676,900	16,500	3660,400
LT027	Sissonville Li	29	TOTAL M		1110,000		1110,000
NL001	Norwood Librar	596	TOTAL		57227,601	7305,257	49922,344
SW003	Unionville Sew	39	TOTAL M		3295,200	552,000	2743,200
WD008	Unionville Wat	40	TOTAL		3371,300	552,000	2819,300
NL003	Norwood Librar	730	TOTAL		59698,332	10041,206	49657,126

*** S C H O O L D I S T R I C T S U M M A R Y ***

CODE	DISTRICT NAME	TOTAL PARCELS	ASSESSED LAND	ASSESSED TOTAL	EXEMPT AMOUNT	TOTAL TAXABLE	STAR AMOUNT	STAR TAXABLE
402201	Canton 1	131	3572,700	15367,803	2966,986	12400,817	1998,360	10402,457
405601	Madrid-Waddington	273	7982,900	18926,827	1142,893	17783,934	4853,946	12929,988
406201	Norwood-Norfolk	1,326	27082,300	116925,933	17736,896	99189,037	28359,505	70829,532
406601	Parishville 1	17	611,400	2482,235	43,147	2439,088	210,000	2229,088
407402	Potsdam 2	3,764	108028,475	898100,535	464454,642	433645,893	63271,100	370374,793
	S U B - T O T A L	5,511	147277,775	1051803,333	486344,564	565458,769	98692,911	466765,858
	T O T A L	5,511	147277,775	1051803,333	486344,564	565458,769	98692,911	466765,858

*** S Y S T E M C O D E S S U M M A R Y ***

NO SYSTEM EXEMPTIONS AT THIS LEVEL

STATE OF NEW YORK
 COUNTY - St Lawrence
 TOWN - Potsdam
 SWIS - 4074

2 0 1 6 T E N T A T I V E A S S E S S M E N T R O L L
 T O W N T O T A L S

PAGE 1861
 VALUATION DATE-JUL 01, 2015
 TAXABLE STATUS DATE-MAR 01, 2016
 RPS150/V04/L015
 CURRENT DATE 5/02/2016

UNIFORM PERCENT OF VALUE IS 100.00

*** E X E M P T I O N S U M M A R Y ***

CODE	DESCRIPTION	TOTAL PARCELS	VILLAGE	COUNTY	TOWN	SCHOOL
12100	New York S	62	171345,900	173905,700	173905,700	173905,700
12350	New York S	1	150,000	150,000	150,000	150,000
12360	Public Aut	9	123,400	1244,600	1244,600	1244,600
13500	Town Owned	12	2129,000	3016,900	3016,900	3016,900
13510	Town Cemet	1		10,000	10,000	10,000
13650	Village Ow	56	12833,400	12844,500	12844,500	12844,500
13730	VG O/S LIM	2	2030,000	2530,000	2530,000	2530,000
13740	V/OTSCORP	2		2415,300	2415,300	2415,300
13800	SCHOOL 408	6	19635,000	19728,600	19728,600	19728,600
13850	Boces	2		5940,800	5940,800	5940,800
14100	US Governm	1	700,000	700,000	700,000	700,000
18020	Industrial	1	750,000	750,000	750,000	750,000
18080	Mun Housin	2	401,300	401,300	401,300	401,300
18100	Housing Au	1	4850,000	4850,000	4850,000	4850,000
25110	Religious	30	11391,500	12953,500	12953,500	12953,500
25120	Educationa	58	186512,600	187162,600	187162,600	187162,600
25210	Hospital	25	22446,200	24696,200	24696,200	24696,200
25230	Moral/Ment	1	171,100	171,100	171,100	171,100
25300	Other Non	21	2592,600	3591,600	3591,600	3591,600
25400	Frat Organ	2	235,000	395,000	395,000	395,000
26100	VETORG CTS	2	131,700	131,700	131,700	131,700
26400	Vol Fire D	9	206,500	627,200	627,200	627,200
27350	NALL CEM	15	854,000	1343,600	1343,600	1343,600
28110	Housing De	1	1500,000	1500,000	1500,000	1500,000
28550	Sr Cit Ctr	2	9553,000	9553,000	9553,000	9553,000
33201	County Tax	2		42,300	42,300	
38260	Municipal	1	232,800	232,800	232,800	232,800
41003	Vet Chg of	34	409,490		776,454	
41112	Vet Pro Ra	35		873,247		
41121	VET WAR CT	214	10,275	2261,090	2261,090	
41127	VET WAR V	93	793,223			
41131	VET COM CT	167		2999,142	2999,142	
41137	VET COM V	79	1189,975			
41141	VET DIS CT	60		1415,652	1415,652	
41147	VET DIS V	27	562,068			
41161	CW_15_VET/	61	12,000	701,050	701,050	

STATE OF NEW YORK
 COUNTY - St Lawrence
 TOWN - Potsdam
 SWIS - 4074

2 0 1 6 T E N T A T I V E A S S E S S M E N T R O L L
 T O W N T O T A L S

PAGE 1862
 VALUATION DATE-JUL 01, 2015
 TAXABLE STATUS DATE-MAR 01, 2016
 RPS150/V04/L015
 CURRENT DATE 5/02/2016

UNIFORM PERCENT OF VALUE IS 100.00

*** E X E M P T I O N S U M M A R Y ***

CODE	DESCRIPTION	TOTAL PARCELS	VILLAGE	COUNTY	TOWN	SCHOOL
41171	CW_DISBLD_	3		56,560	56,560	
41300	Vet- Parap	1	197,100	197,100	197,100	197,100
41400	Clergy	2	1,500	3,000	3,000	3,000
41692	RPTL466_f	15		45,000		
41695	RPTL466_f	1		3,000		3,000
41700	Ag Buildin	10		587,200	587,200	587,200
41720	Ag Distric	106		1958,766	1958,766	1958,766
41730	Ag Land Co	5		66,163	66,163	66,163
41800	Aged - All	6		202,442	202,442	216,317
41802	Aged - Cou	51		963,937		
41803	Aged - Tow	81			1866,277	
41804	Aged - Sch	38				772,630
41805	Aged - Co	5		100,815		100,815
41807	Aged - Vil	9	174,765			
41834	Enhanced S	668				39585,311
41844	STAR MH	1				9,800
41854	Basic Star	1,971				58959,000
41864	STARB MH	6				138,800
41900	Physically	2	23,000	81,900	81,900	81,900
41932	Dis & Lim	12		175,321		
41933	Dis & Lim	21			411,938	
41937	Dis & Lim	3	68,975			
42100	Silo	31	1,500	176,470	176,470	176,470
42120	Temp Green	1		500	500	500
44210	Home Impro	22	127,100	439,668	439,668	439,668
44212	Home Imp -	18		201,534		
44213	Home Impro	18			201,534	
44217	Home Impro	20	275,625			
47100	Mass Telec	7	120,074	183,981	183,981	183,981
47200	Railroad C	6	1049,863	2842,625	2842,625	2842,625
47460	Forest 480	3		51,280	51,280	51,280
47612	Business I	7		5890,060		
47615	Business I	1		194,444		194,444
47617	Business I	1	250,000			
49500	Solar Ener	21	94,300	4749,500	4749,500	4749,500
49530	Ind. Waste	1		500,000	500,000	500,000

* EXTEND BEYOND THE PROGRAM SPECIFICATION. *

* THE CUSTOMER SHOULD EXERCISE CARE TO ASSURE THAT USE OF THE SOFTWARE WILL BE IN FULL *

* COMPLIANCE WITH LAWS, RULES, AND REGULATIONS OF THE JURISDICTIONS WITH RESPECT TO WHICH IT *

* IS USED. *

*COPYRIGHT * * * * *


TOWN OF Potsdam

LIST OF CORRECTIONS MADE TO THE 2016 COMPUTER PRINTED TENTATIVE ASSESSMENT ROLL

The following are changes that were made to the tentative assessment roll before it was filed:

- 53.003-2-44- LT 026 should be deleted
- 53.033-2-4.1 STAR should be removed
- 76.001-2-10.32 41932- 15% should be added
- 64.033-1-26 - Remove SUB SEC R

"I (we), the undersigned, do (severally) depose and swear that I (we) have set forth in the list of corrections attached hereto or filed herewith all the changes made to and appearing on the tentative assessment roll."




(Assessor Signature)

Acknowledgement

On this 5th day of MAY, 2016, before me personally appeared JAMES P. SNYDER Assessor from the Town of POTSDAM, to me known and known to me to be the same person described in and who executed the foregoing instrument, and (s)he duly acknowledged to me that (s)he executed the same.


JAMES A. PLUMLEY
Notary Public, State of New York
No. 01PL6192183
Qualified in St. Lawrence County
My Commission Expires 3/31/17


Notary Public, State of New York

OATH

TOWN TENTATIVE ASSESSMENT ROLL

"I (We), the undersigned, do (severally) depose and swear that to the best of my (our) knowledge and belief, I (we) have set forth in the tentative assessment roll attached hereto or filed herewith, all the real property situated in the assessing unit in which I am assessor (we are assessors) and, with the exception of assessments made by the State Board of Real Property Services, I (we) have estimated the value of such real property at the sums which I (we) have determined to be in accordance with the provisions of Section 305 of the Real Property Tax Law."



Assessor Chairman/Sole Assessor

Sworn to before me this
2 day of may,
2016 by Patricia Fletcher
Notary Public

TOWN OF: Potsdam

PATRICIA FLETCHER
Notary Public, State of New York
Registration No. 04FL6024024
Qualified in St. Lawrence County
My Commission Expires May 18, 2019